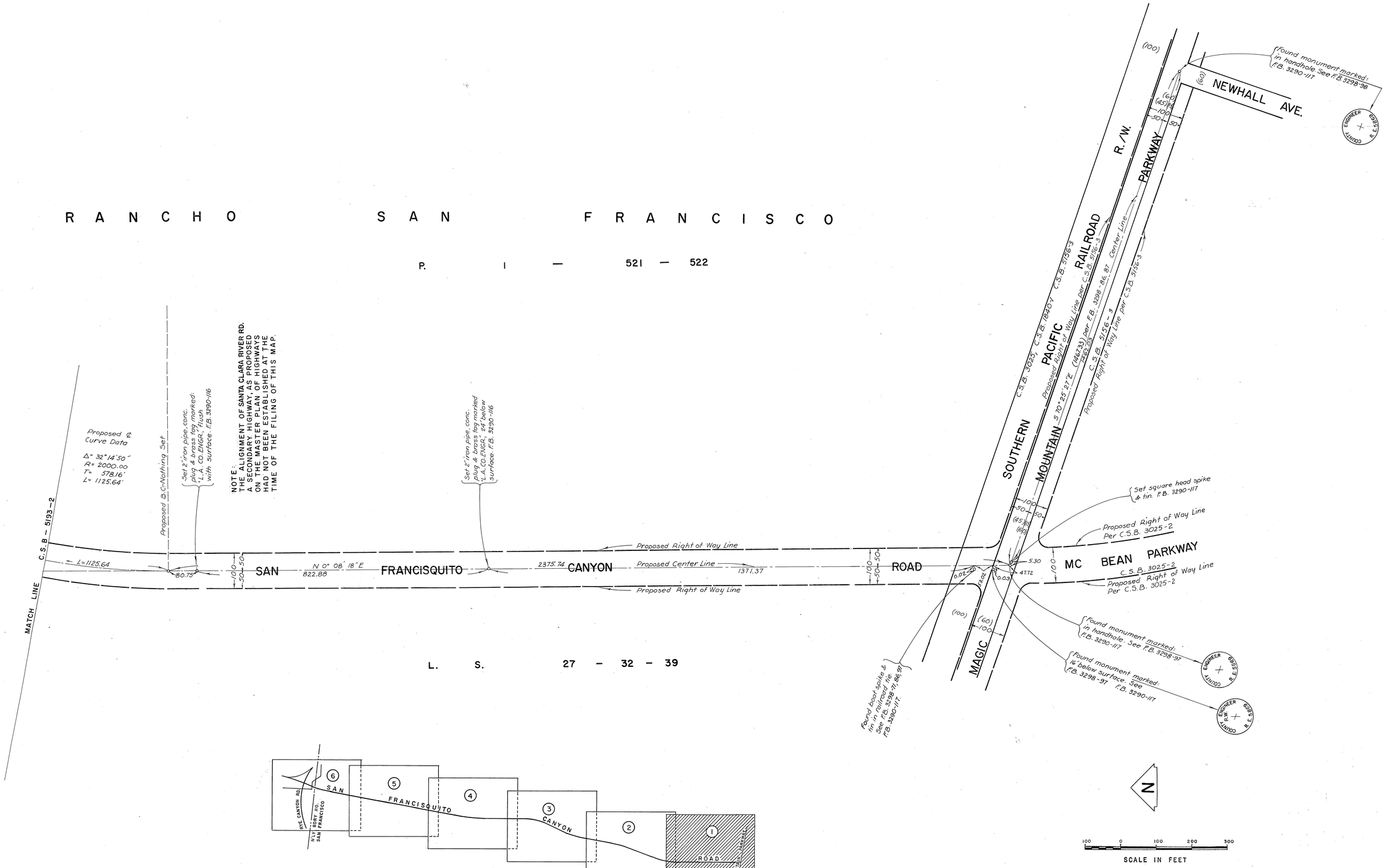

COUNTY OF LOS ANGELES DEPARTMENT OF COUNTY ENGINEER HARVEY T. BRANDT—COUNTY ENGINEER PREPARED BY SURVEY DIVISION GEORGE J. FRANCESCHINI—DIVISION ENGINEER SURVEYED BY BURKHOLDER CHECKED BY T. ABE DRAWN BY E. NISHIYAMA F. GUILLERMO	ALIGNMENT MAP OF SAN FRANCISQUITO CANYON ROAD FROM MAGIC MOUNTAIN PARKWAY TO RYE CANYON ROAD BASIS OF BEARINGS CALIFORNIA COORDINATE SYSTEM, ZONE 7	COUNTY SURVEYOR'S MAP NO. B-5193 SHEET 1 OF 6 SHEETS FILED: September 24, 1973 DEPUTY SURVEYED APRIL — JULY 1971 REFERENCE F.B. 3290 JOB NUMBER 0096.25 INDEX MAP NO. 264 — 117 877	REVISION NO. BY DATE

C.S.B-2193-1

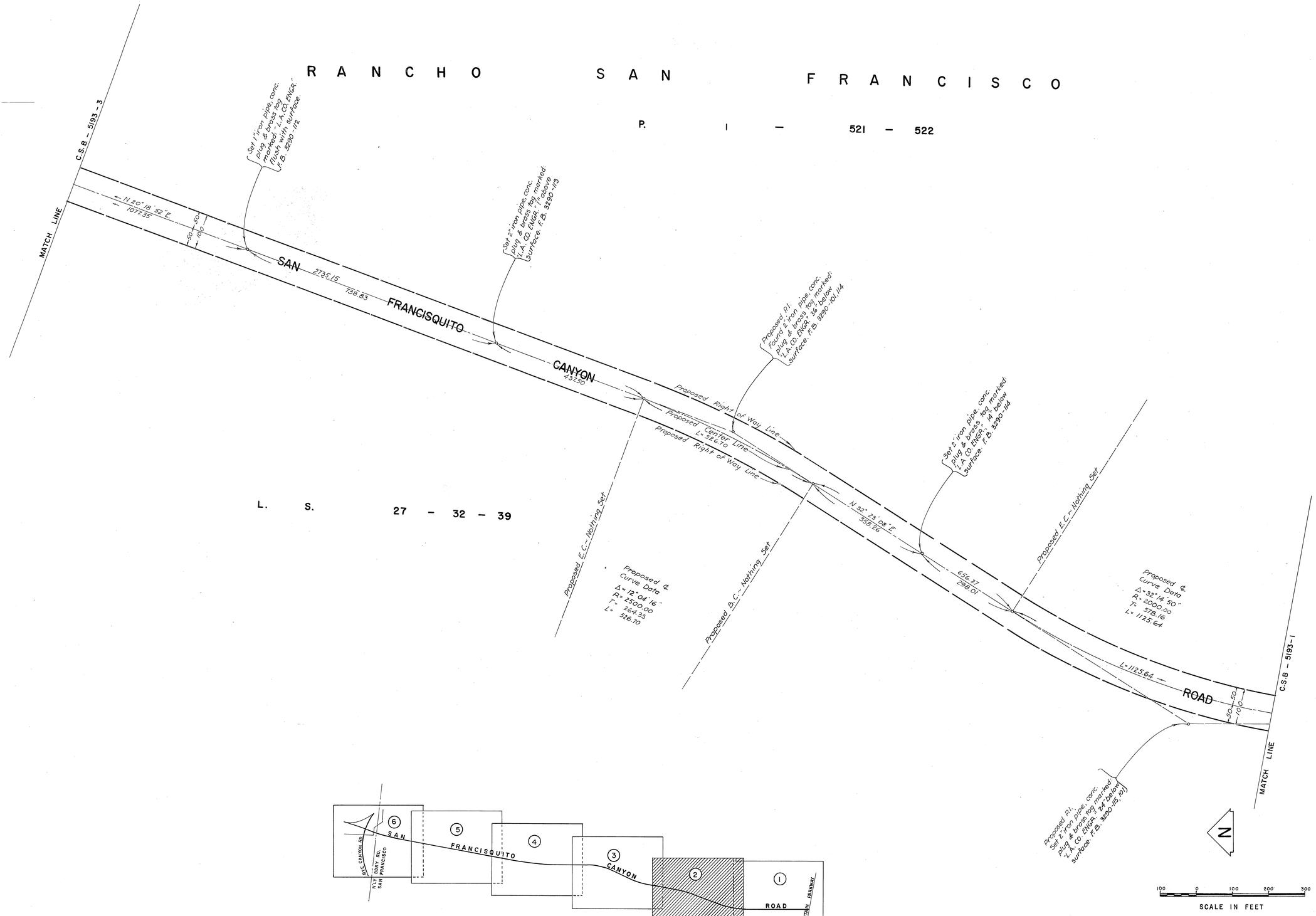

COUNTY OF LOS ANGELES DEPARTMENT OF COUNTY ENGINEER HARVEY T. BRANDT—COUNTY ENGINEER PREPARED BY SURVEY DIVISION GEORGE J. FRANCESCHINI—DIVISION ENGINEER SURVEYED BY BURKHOLDER CHECKED BY T. ABE DRAWN BY E. NISHIYAMA, F. GUILLERMO	ALIGNMENT MAP OF SAN FRANCISQUITO CANYON ROAD FROM MAGIC MOUNTAIN PARKWAY TO RYE CANYON ROAD BASIS OF BEARINGS CALIFORNIA COORDINATE SYSTEM, ZONE 7	COUNTY SURVEYOR'S MAP NO. B-5193 SHEET 2 OF 6 SHEETS FILED: September 24, 1973 Alden Chase DEPUTY SURVEYED APRIL — JULY 1971 REFERENCE F. B. 3290 JOB NUMBER 0096.25 INDEX MAP NO. 264 — 117 & 77	REVISION NO. BY DATE

C.S.B-5193-2

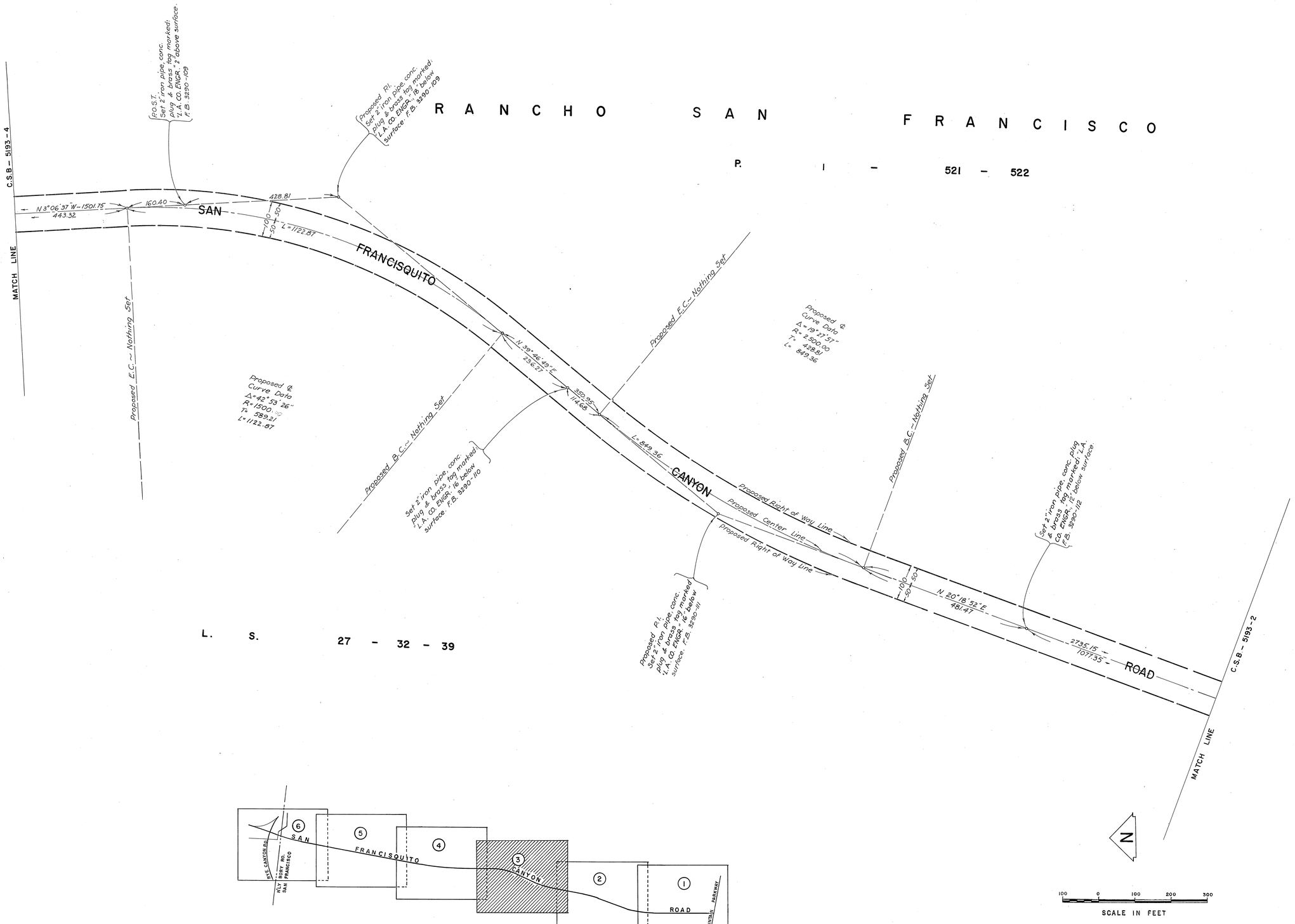

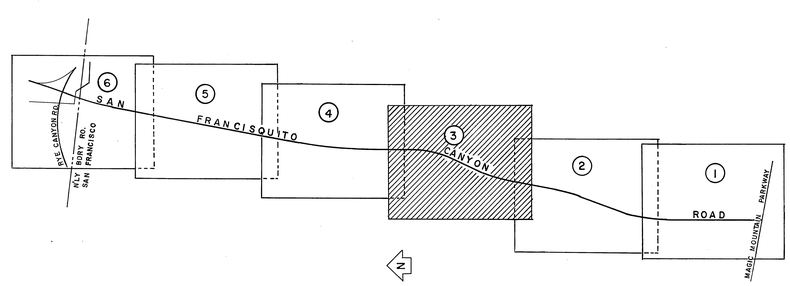

INDEX MAP
NOT TO SCALE

COUNTY OF LOS ANGELES DEPARTMENT OF COUNTY ENGINEER HARVEY T. BRANDT—COUNTY ENGINEER PREPARED BY SURVEY DIVISION GEORGE J. FRANCESCHINI—DIVISION ENGINEER SURVEYED BY BURKHOLDER CHECKED BY T. ABE DRAWN BY E. NISHIYAMA, F. GUILLERMO	ALIGNMENT MAP OF SAN FRANCISQUITO CANYON ROAD FROM MAGIC MOUNTAIN PARKWAY TO RYE CANYON ROAD BASIS OF BEARINGS CALIFORNIA COORDINATE SYSTEM, ZONE 7	COUNTY SURVEYOR'S MAP NO. B-5193 SHEET 3 OF 6 SHEETS FILED: September 24, 1973 DEPUTY SURVEYED APRIL — JULY 1971 REFERENCE F.B. 3290 JOB NUMBER 0096.25 INDEX MAP NO. 264 - 117 & 77	REVISION NO. BY DATE

C.2.B-2193-3

C.S.B-2123-4

R A N C H O S A N F R A N C I S C O

P. 1 – 521 – 522

L. S. 27 – 32 – 39

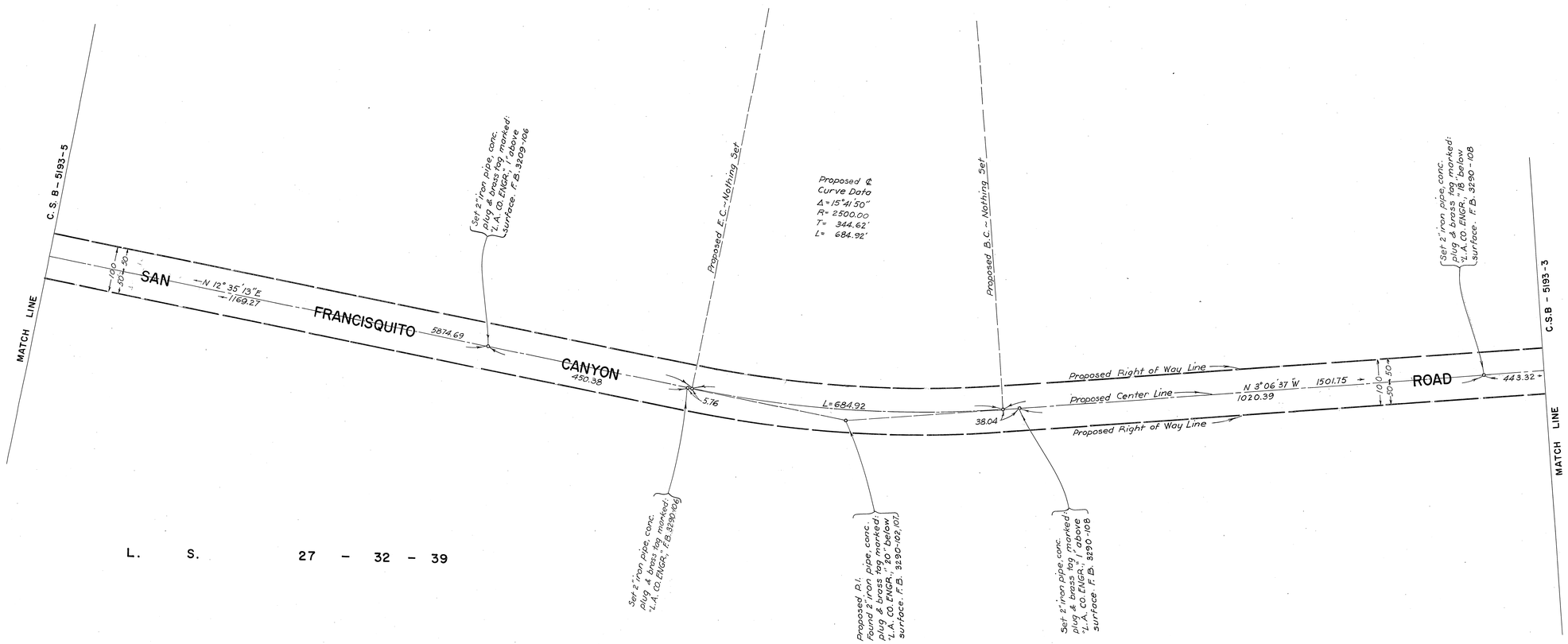

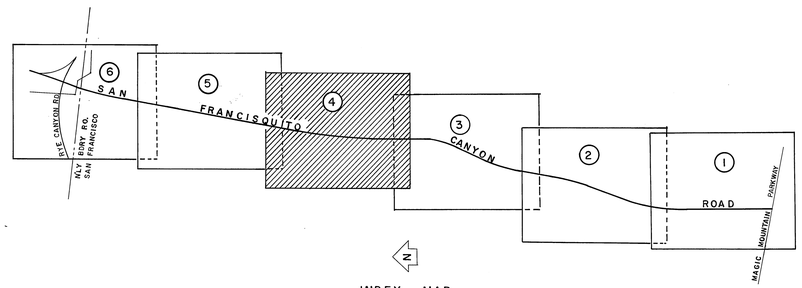

INDEX MAP
NOT TO SCALE

N

100 0 100 200 300

SCALE IN FEET

COUNTY OF LOS ANGELES
DEPARTMENT OF COUNTY ENGINEER
HARVEY T. BRANDT—COUNTY ENGINEER

PREPARED BY
SURVEY DIVISION
GEORGE J. FRANCESCHINI—DIVISION ENGINEER

SURVEYED BY BURKHOLDER
CHECKED BY T. ABE
E. NISHIYAMA
DRAWN BY F. GUILLERMO

ALIGNMENT MAP OF
SAN FRANCISQUITO CANYON ROAD
FROM
MAGIC MOUNTAIN PARKWAY
TO
RYE CANYON ROAD

BASIS OF BEARINGS
CALIFORNIA COORDINATE SYSTEM, ZONE 7

COUNTY SURVEYOR'S MAP NO.
B-5193
SHEET 4 OF 6 SHEETS

FILED: September 24, 19 73
DEPUTY

SURVEYED
APRIL – JULY 1971

REFERENCE
F. B. 3290

JOB NUMBER 0096.25
INDEX MAP NO. 264 – 117 & 77

REVISION		
NO.	BY	DATE

C.S.B-2123-4

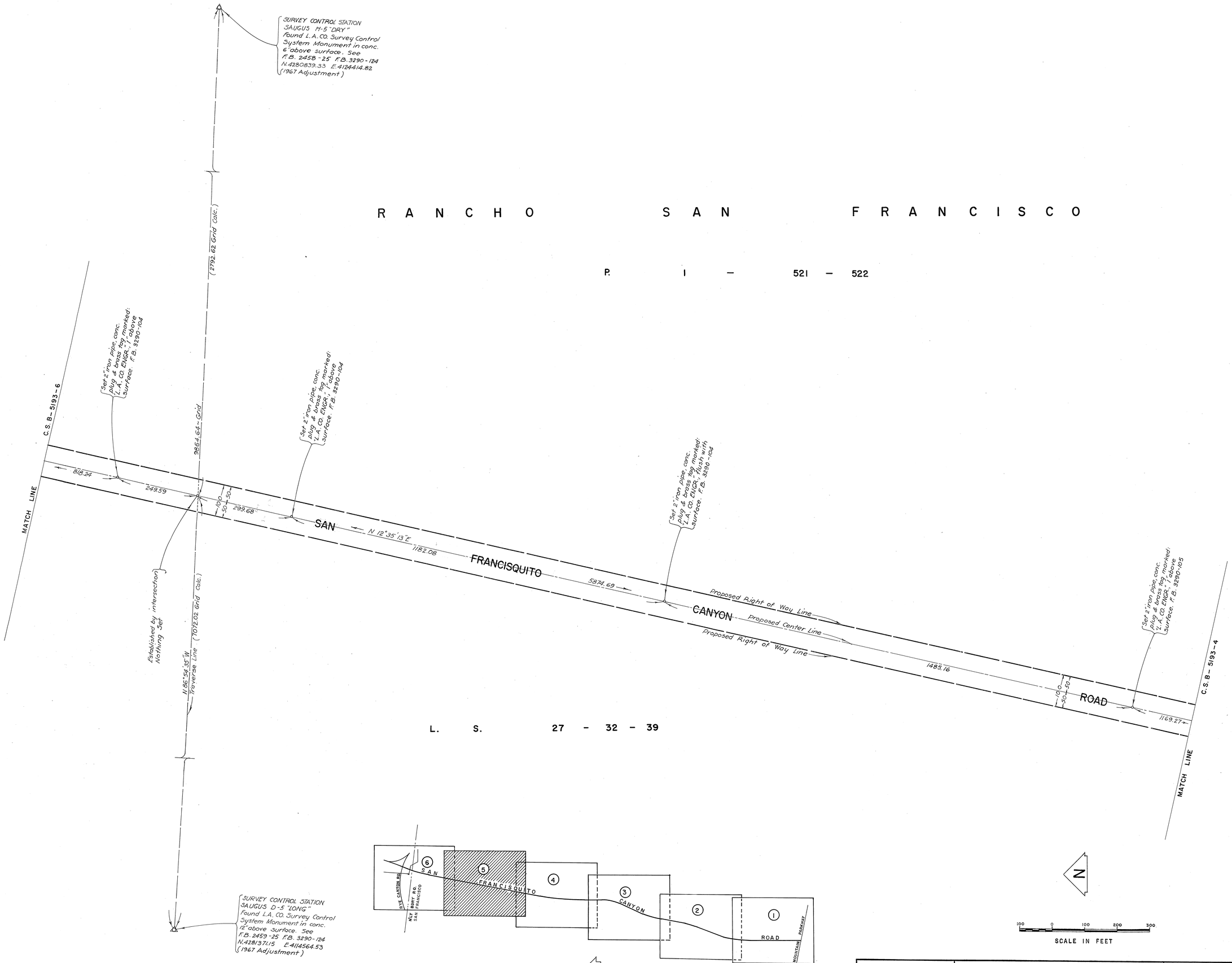

COUNTY OF LOS ANGELES DEPARTMENT OF COUNTY ENGINEER HARVEY T. BRANDT—COUNTY ENGINEER PREPARED BY SURVEY DIVISION GEORGE J. FRANCESCHINI—DIVISION ENGINEER SURVEYED BY BURKHOLDER CHECKED BY T. ABE DRAWN BY E. NISHIYAMA, F. GUILLERMO	ALIGNMENT MAP OF SAN FRANCISQUITO CANYON ROAD FROM MAGIC MOUNTAIN PARKWAY TO RYE CANYON ROAD BASIS OF BEARINGS CALIFORNIA COORDINATE SYSTEM, ZONE 7	COUNTY SURVEYOR'S MAP NO. B-5193 SHEET 5 OF 6 SHEETS FILED: September 24, 1973 DEPUTY SURVEYED APRIL — JULY 1971 REFERENCE F.B. 3290 JOB NUMBER 0096.25 INDEX MAP NO. 264 - 117 877	REVISION NO. BY DATE

C.S.B-2193-2

C.S.B-2193-e

NOTE:
THE ALIGNMENT OF SAN FRANCISQUITO CYN. RD. AS PROPOSED, A MAJOR HIGHWAY, AS PROPOSED ON THE MASTER PLAN OF HIGHWAYS HAD NOT BEEN ESTABLISHED AT THE TIME OF THE FILING OF THIS MAP.

SAN FRANCISQUITO (60) CANYON RD.

SECO CANYON RD. (60)

SAN FRANCISQUITO CANYON ROAD (60)

CANYON ROAD (60)

MAGIC MOUNTAIN PARKWAY

RYE CANYON ROAD

NOYNAY

SECTION 34 T. 5 N., R. 16 W.

RANCHO SAN FRANCISCO

LOT 1

LOT 2

SOUTHERN CALIFORNIA EDISON COMPANY EASEMENT (300)

Found L.A. Co. Rd. Dept. Monument 3' above surface. See Rd. Dept. F.B. 2812-30

P.O.S.T. Found L.A. Co. Rd. Dept. Monument in handhole. See Rd. Dept. F.B. 2812-30 F.B. 3290-98

Proposed P.I. Found 1" iron pipe, conc. plug & brass tag marked "L.A. Co. ENGR." 1.2' below surface. F.B. 3290-98, 119

P.O.S.T. Set square head spike & tin. F.B. 3290-119

P.O.S.T. Found boat spike, washer & tin flush with surface. F.B. 3290-98, 119

P.O.S.T. per C.S.B. 5123-5 Found spike & washer, top flush with surface. See Rd. Dept. F.B. 2812-30, 120 C.S.B. 5123-5 F.B. 3290-30, 120

N 22° 01' 42" E - 211.17

10.67

142.00

L = 314.18

42.29

Se. 16

F.M. 20198-2

220.30

Proposed Right of Way Line Per C.S.B. 5003-4

Proposed Right of Way Line

Proposed E.C. - Nothing Set

Proposed Curve Data Δ = 12° 00' 03" R = 1500.00' T = 157.67' L = 314.18'

Found L.A. Co. Rd. Dept. Monument 3' above surface See Rd. Dept. F.B. 2812-30 F.B. 3290-98, 119

Proposed & Curve Data Δ = 21° 26' 32" R = 2500.00' T = 473.33' L = 935.59'

Proposed E.C. per C.S.B. 5123-5 & 2" iron pipe conc. plug "L.A. Co. ENGR" flush with surface. F.B. 3290-129

Found 2" iron pipe, concrete plug & brass tag marked "L.A. Co. ENGR" 2' above surface. See F.B. 3818-15 F.B. 3290-100

463.55 1176.63 98.18

Radial N 39° 30' 51" E

210.70

Δ = 17° 57' 01" R = 2500.00' L = 784.16'

Proposed B.C. - Nothing Set

Radial = S 67° 45' 16" E

1190.69 361.55

P.O.C. - Nothing Set Radial = S 67° 45' 16" E

445.01

263.63

35.48

55.10

Δ = 9° 39' 51" R = 2500.00' L = 421.43'

417.63

Proposed Center Line

214.53

Set 2" iron pipe, conc. plug & brass tag marked "L.A. Co. ENGR" 1' above surface. F.B. 3290-103

N 12° 35' 13" E

Proposed Right of Way Line

100 50 50

818.24

5874.69

Proposed Right of Way Line

C.S.B. - 5193-5

MATCH LINE

(2565.26) Per C.S.B. 5123-5

N 34° 00' 00" W 1256.44

P.O.S.T. per C.S.B. 5123-5 Found 2" iron pipe conc. plug & brass tag marked "L.A. Co. ENGR." flush with surface. See C.S.B. 5123-5 F.B. 3290-31, 71, 120

P.O.S.T. per C.S.B. 5123-5 Set 2" iron pipe conc. plug & brass tag marked "L.A. Co. ENGR." flush with surface by intersection F.B. 3290-120

P.O.S.T. Found boat spike washer & tin flush with surface F.B. 3290-99, 120

Proposed P.I. Set 2" iron pipe conc. plug & brass tag marked "L.A. Co. ENGR." 1' below surface. F.B. 3290-100

P.O.S.T. Set 2" iron pipe conc. plug & brass tag marked "L.A. Co. ENGR." 1' below surface by intersection F.B. 3290-100

N 80° 20' 41" W 783.68

Proposed P.I. per C.S.B. 5123-5 Nothing Set

Proposed Right of Way per C.S.B. 5123-5

Proposed Center Line per C.S.B. 5123-5 R = 2000.00

Proposed Right of Way per C.S.B. 5123-5

L = 2814.62 C.S.B. - 5123-5

Found 2" iron pipe, conc. plug & brass tag marked "L.A. CO. ENGR." 1" above surface. See F.B. 3818-18 F.B. 3290-100

Northerly Boundary Rancho San Francisco

Proposed & Curve Data per C.S.B. 5123-5 Δ = 10° 07' 00" R = 2000.00 T = 256.26 L = 353.4.36

N 80° 20' 41" W

Found 2" iron pipe, conc. plug & brass tag marked "L.A. CO. ENGR." 2" above surface. See C.S.B. 2376, F.B. 3493-7 & F.B. 3818-19 F.B. 3290-66, 100

Δ = 60° 37' 58"

100 50 50

Proposed B.C. per C.S.B. 5123-5

S 41° 52' 53" W (2565.26) per C.S.B. 5123-5

Proposed P.I. per C.S.B. 5123-5 Nothing Set

INDEX MAP
NOT TO SCALE

6 RANCHO SAN FRANCISCO
5 FRANCISQUITO
4
3 CANYON
2
1 ROAD
MAGIC MOUNTAIN PARKWAY
RYE CANYON RD.
VALENCIA BLVD.
SAN FRANCISQUITO CANYON RD.

N

100 0 100 200 300
SCALE IN FEET

REVISIONS:
① Removed Master Plan of Highways Note and added Seco Canyon Road per C.S.B. 5003-4.

COUNTY OF LOS ANGELES DEPARTMENT OF COUNTY ENGINEER HARVEY T. BRANDT—COUNTY ENGINEER PREPARED BY SURVEY DIVISION GEORGE J. FRANCESCHINI—DIVISION ENGINEER SURVEYED BY BURKHOLDER CHECKED BY T. ABE E. NISHIYAMA DRAWN BY F. GUILLERMO	ALIGNMENT MAP OF SAN FRANCISQUITO CANYON ROAD FROM MAGIC MOUNTAIN PARKWAY TO RYE CANYON ROAD BASIS OF BEARINGS CALIFORNIA COORDINATE SYSTEM, ZONE 7
COUNTY SURVEYOR'S MAP NO. B-5193 SHEET 6 OF 6 SHEETS FILED: September 24, 1973 DEPUTY SURVEYED APRIL — JULY 1971 REFERENCE F.B. 3290 JOB NUMBER 0096.25 INDEX MAP NO. 264 — 117 B 77	REVISION NO. 1 BY C.E.M. DATE 10/1/75

C.S.B-2193-e