C.S. B-5197-1

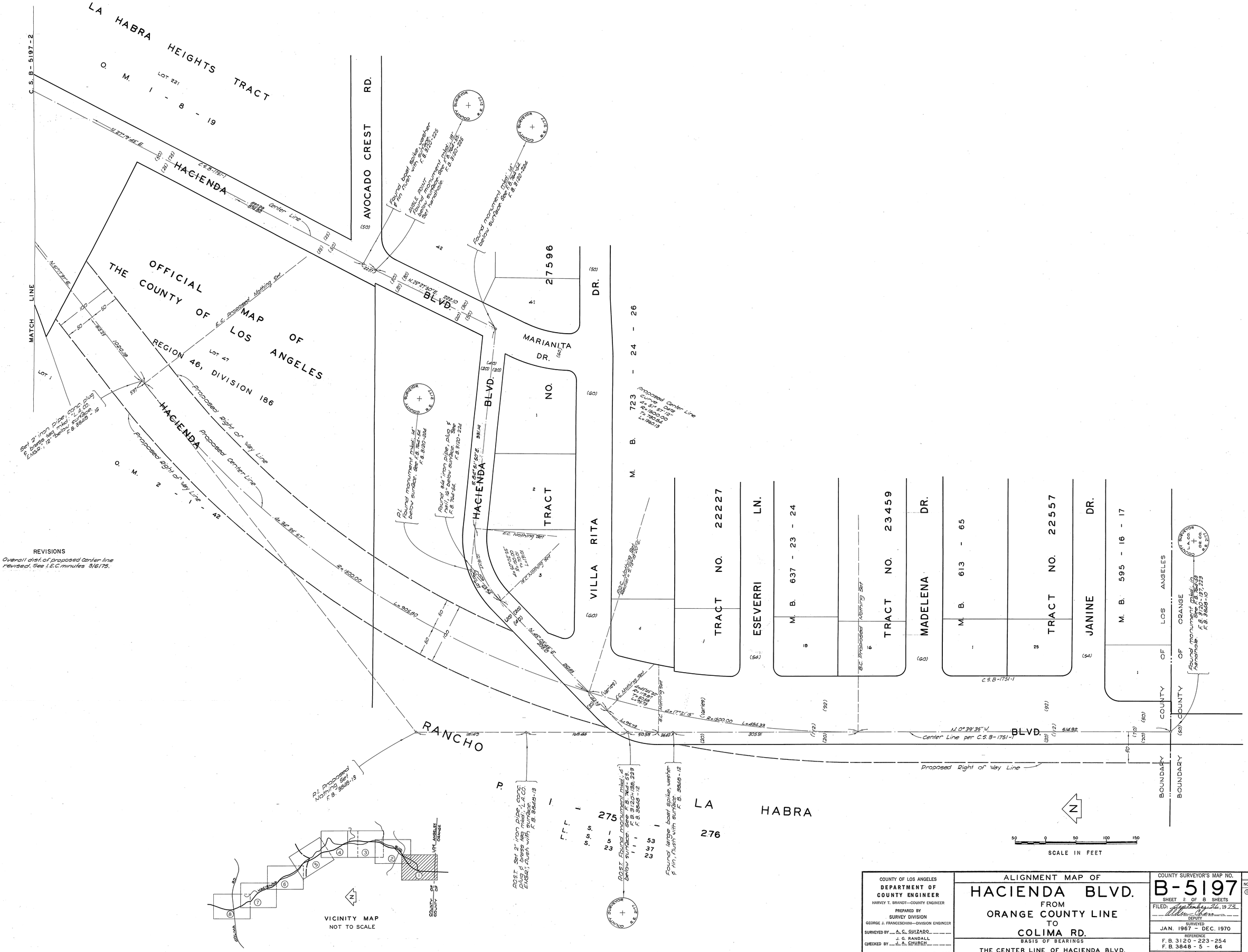

REVISIONS

① Overall dist. of proposed center line revised. See I.E.C. minutes 3/6/75.

COUNTY OF LOS ANGELES
DEPARTMENT OF COUNTY ENGINEER
HARVEY T. BRANDT—COUNTY ENGINEER

PREPARED BY
SURVEY DIVISION
GEORGE J. FRANCESCHINI—DIVISION ENGINEER

SURVEYED BY A. C. GUIZADO
J. G. RANDALL
CHECKED BY J. A. CHURCH
DRAWN BY M. HAMASU & T. ABE

ALIGNMENT MAP OF

HACIENDA BLVD.

FROM
ORANGE COUNTY LINE
TO
COLIMA RD.

BASIS OF BEARINGS
THE CENTER LINE OF HACIENDA BLVD. (N.0°39'35"W.) PER C.S. B-1751-1

COUNTY SURVEYOR'S MAP NO.
B-5197
SHEET 1 OF 8 SHEETS
FILED: September 26, 1973
Allen Chen
DEPUTY

SURVEYED
JAN. 1967 - DEC. 1970

REFERENCE
F.B. 3120-223-254
F.B. 3848-5-64

JOB NUMBER 0074.91
INDEX MAP NO. 38 & 099-297

REVISION		
NO.	BY	DATE
①	S.K.	5-76

C.S. B-5197-1

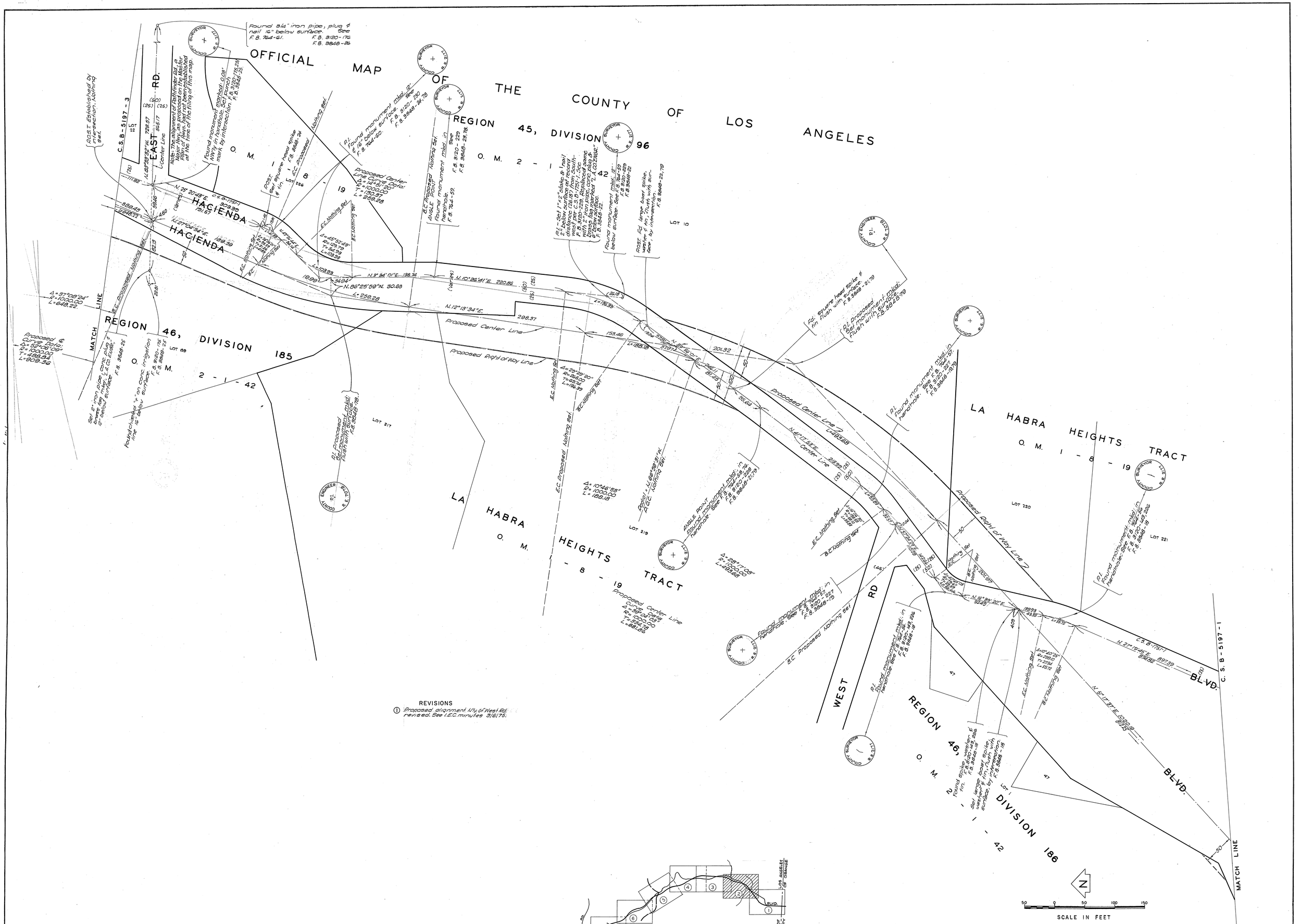

REVISIONS

① Proposed alignment N'ly of West Rd. revised. See I.E.C. minutes 3/6/75.

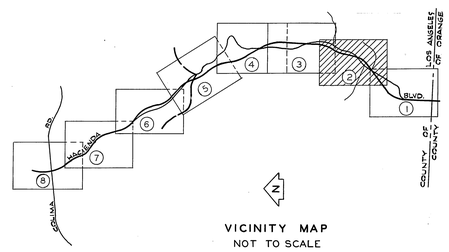

VICINITY MAP
NOT TO SCALE

COUNTY OF LOS ANGELES DEPARTMENT OF COUNTY ENGINEER HARVEY T. BRANDT—COUNTY ENGINEER PREPARED BY SURVEY DIVISION GEORGE J. FRANCESCHINI—DIVISION ENGINEER SURVEYED BY A. C. GUIZADO CHECKED BY J. G. RANDALL / J. A. CHURCH DRAWN BY M. HAMASU & T. ABE	ALIGNMENT MAP OF HACIENDA BLVD. FROM ORANGE COUNTY LINE TO COLIMA RD. BASIS OF BEARINGS THE CENTER LINE OF HACIENDA BLVD. (N.0°39'35" W.) PER C.S.B-1751-1	COUNTY SURVEYOR'S MAP NO. B-5197 SHEET 2 OF 8 SHEETS FILED: September 26, 1973 DEPUTY SURVEYED JAN. 1967 - DEC. 1970 REFERENCE F.B. 3120-223-254 F.B. 3848-5-64 JOB NUMBER 0074.91 INDEX MAP NO. 38 & 099-297	REVISION NO. ① BY B.K. DATE 5-76

C. S. B-5197-3

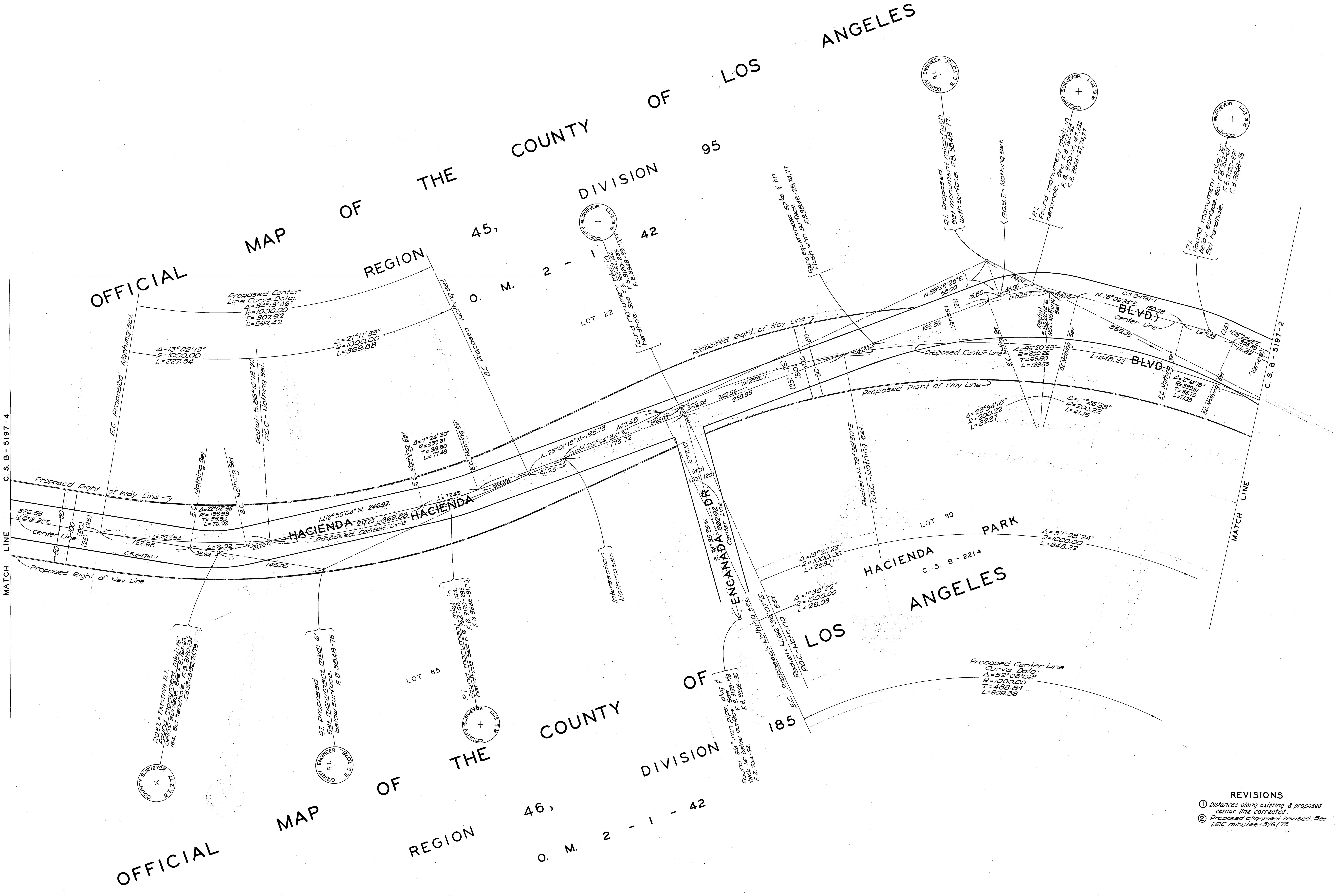

REVISIONS

① Distances along existing & proposed center line corrected.

② Proposed alignment revised. See I.E.C. minutes: 3/6/75

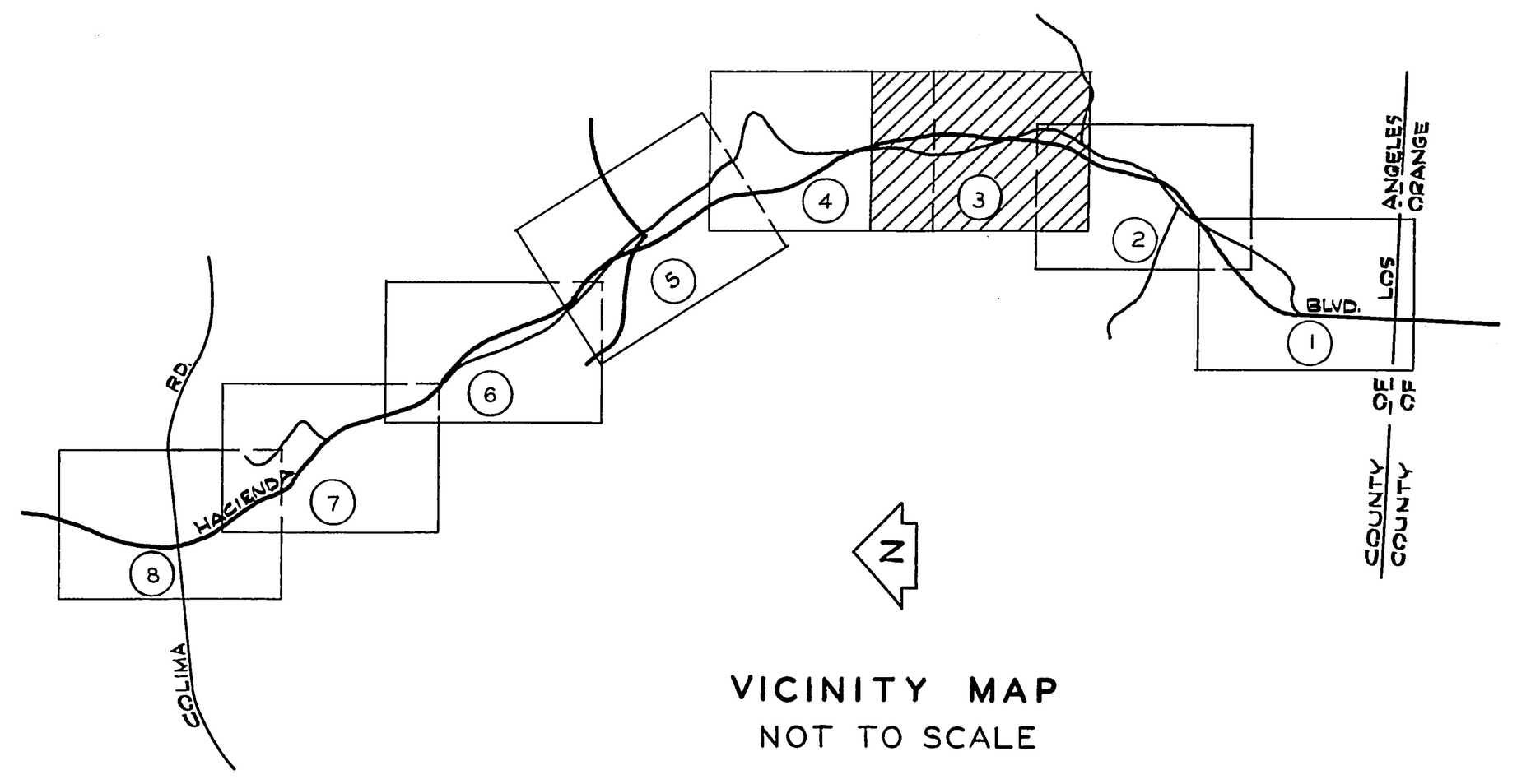

VICINITY MAP
NOT TO SCALE

COUNTY OF LOS ANGELES **DEPARTMENT OF COUNTY ENGINEER** HARVEY T. BRANDT—COUNTY ENGINEER PREPARED BY SURVEY DIVISION GEORGE J. FRANCESCHINI—DIVISION ENGINEER SURVEYED BY A. C. GUIZADO CHECKED BY J. G. RANDALL J. A. CHURCH DRAWN BY M. HAMASU & T. ABE	ALIGNMENT MAP OF **HACIENDA BLVD.** FROM ORANGE COUNTY LINE TO COLIMA RD. BASIS OF BEARINGS THE CENTER LINE OF HACIENDA BLVD. (N.0°39'35"W.) PER C.S. B-1751-1	COUNTY SURVEYOR'S MAP NO. **B-5197** SHEET 3 OF 8 SHEETS FILED: September 26, 1973 Alden Chase DEPUTY SURVEYED JAN. 1967 - DEC. 1970 REFERENCE F.B. 3120-223-254 F.B. 3848-5-64 JOB NUMBER 0074.91 INDEX MAP NO. 38 & 099-297	REVISION NO. / BY / DATE ① S.S. 4-74 ② S.K. 5-76

C. S. B-5197-3

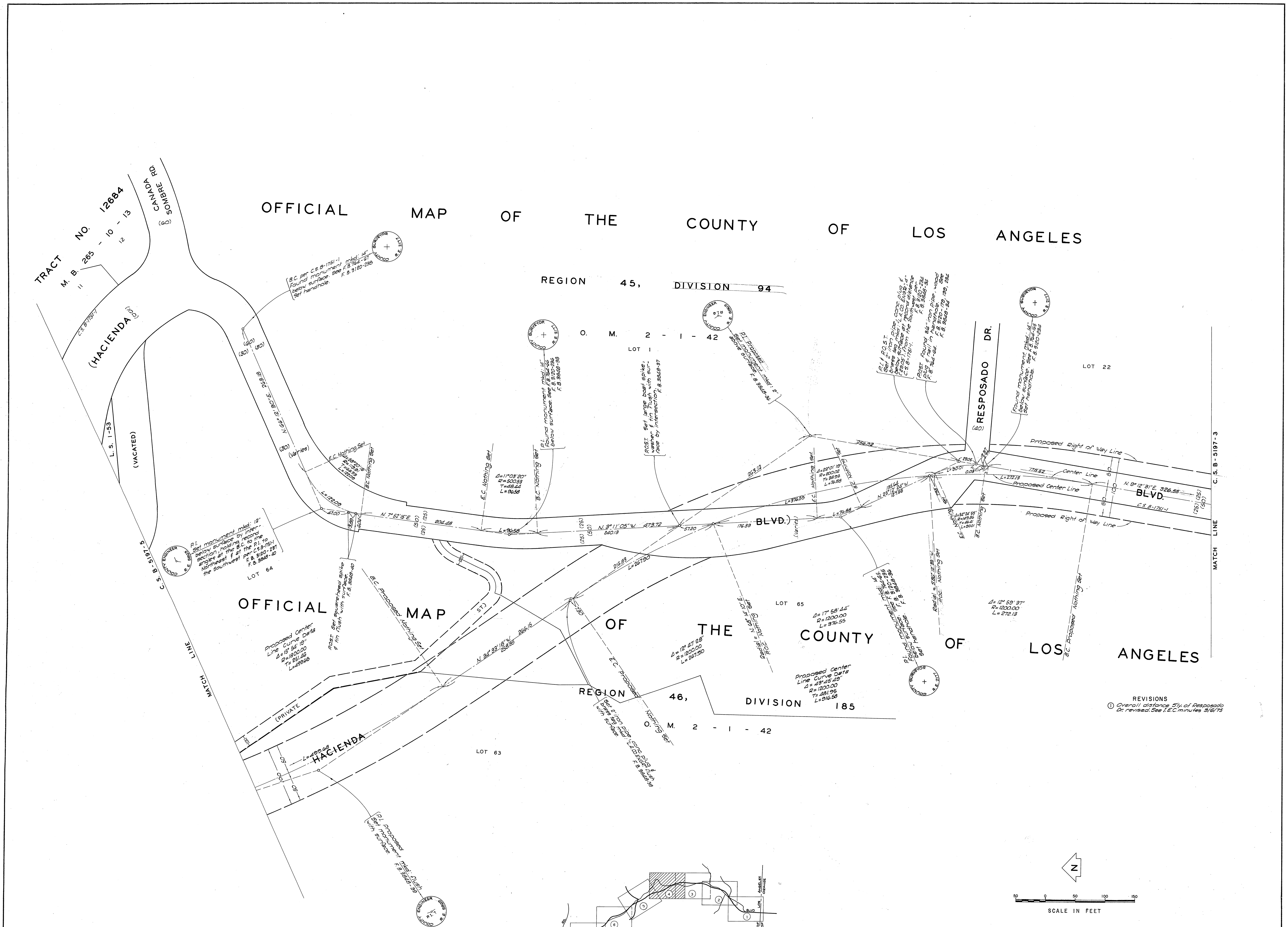

COUNTY OF LOS ANGELES DEPARTMENT OF COUNTY ENGINEER HARVEY T. BRANDT—COUNTY ENGINEER PREPARED BY SURVEY DIVISION GEORGE J. FRANCESCHINI—DIVISION ENGINEER SURVEYED BY A. C. GUIZADO CHECKED BY J. G. RANDALL / J. A. CHURCH DRAWN BY M. HAMASU & T. ABE	ALIGNMENT MAP OF **HACIENDA BLVD.** FROM ORANGE COUNTY LINE TO COLIMA RD. BASIS OF BEARINGS THE CENTER LINE OF HACIENDA BLVD. (N. 0° 39' 35" W.) PER C.S. B-1751-1	COUNTY SURVEYOR'S MAP NO. **B-5197** SHEET 4 OF 8 SHEETS FILED: September 26, 1973 Alden Chase DEPUTY SURVEYED JAN. 1967 - DEC. 1970 REFERENCE F. B. 3120 - 223 - 254 F. B. 3848 - 5 - 64 JOB NUMBER 0074.91 INDEX MAP NO. 38 & 099-297

REVISION		
NO.	BY	DATE
①	S.K.	5-76

C.S. B-5197-4

C.S. B-5197-4

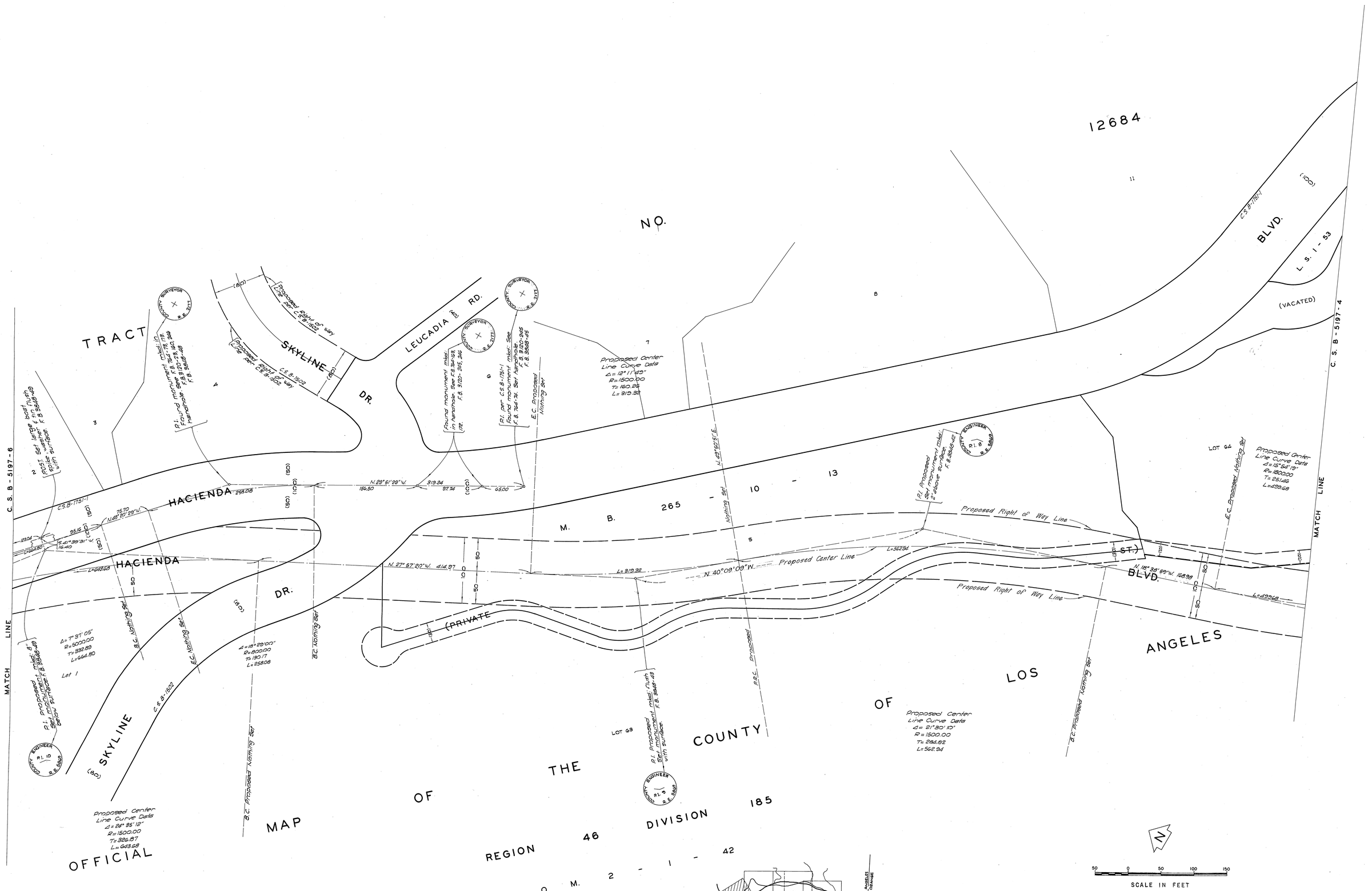

COUNTY OF LOS ANGELES
DEPARTMENT OF COUNTY ENGINEER
HARVEY T. BRANDT—COUNTY ENGINEER
PREPARED BY
SURVEY DIVISION
GEORGE J. FRANCESCHINI—DIVISION ENGINEER
SURVEYED BY A. C. GUIZADO
CHECKED BY J. G. RANDALL / J. A. CHURCH
DRAWN BY M. HAMASU & T. ABE

ALIGNMENT MAP OF HACIENDA BLVD. FROM ORANGE COUNTY LINE TO COLIMA RD.

BASIS OF BEARINGS
THE CENTER LINE OF HACIENDA BLVD. (N.0°39'35"W.) PER C.S. B-1751-1

COUNTY SURVEYOR'S MAP NO. B-5197
SHEET 5 OF 8 SHEETS
FILED: September 22, 1973
DEPUTY
SURVEYED JAN. 1967 - DEC. 1970
REFERENCE F. B. 3120-223-254, F. B. 3848-5-64
JOB NUMBER 0074.91
INDEX MAP NO. 38 & 099-297

REVISION		
NO.	BY	DATE

C.S. B-2197-2

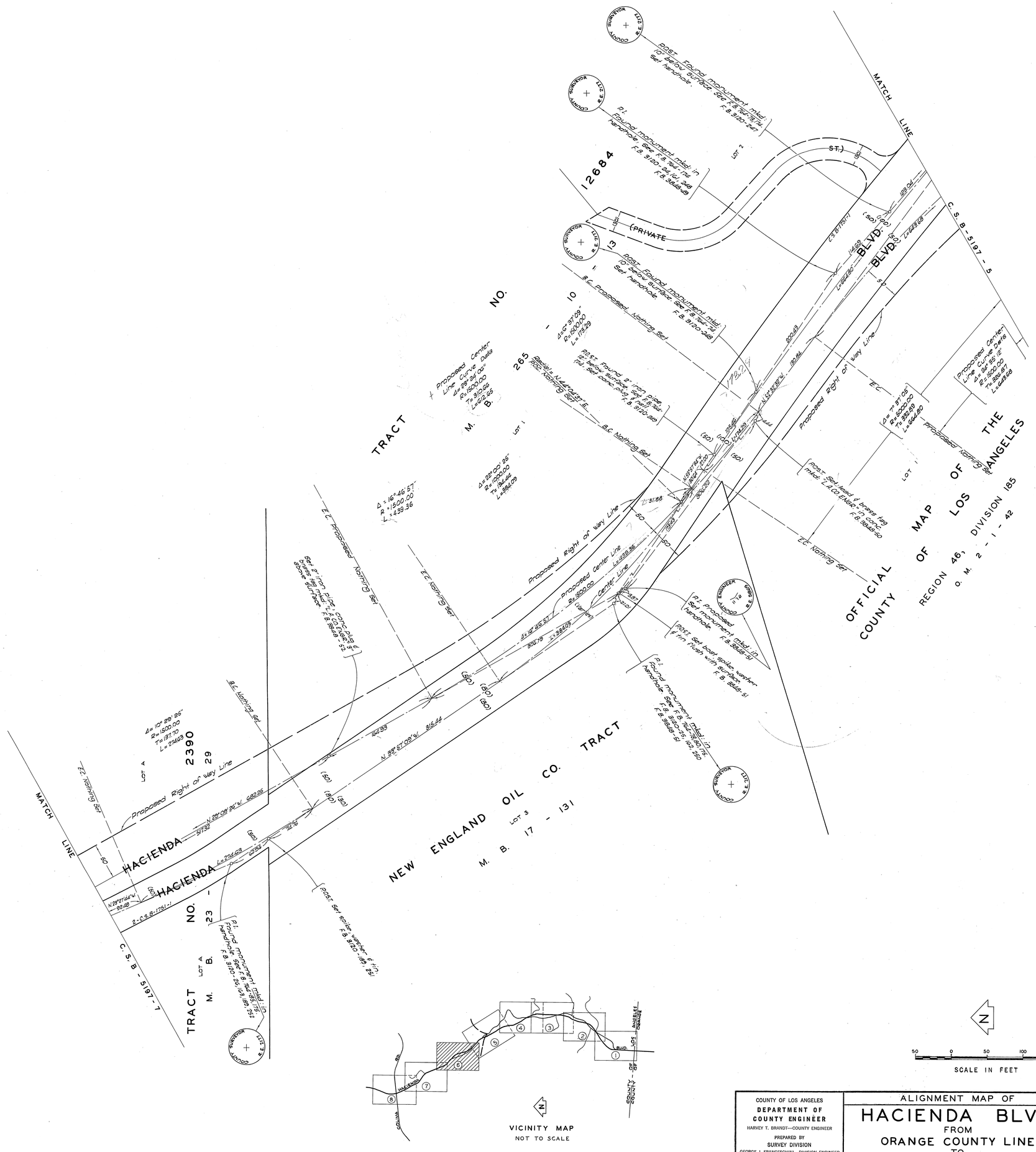

COUNTY OF LOS ANGELES **DEPARTMENT OF COUNTY ENGINEER** HARVEY T. BRANDT—COUNTY ENGINEER PREPARED BY SURVEY DIVISION GEORGE J. FRANCESCHINI—DIVISION ENGINEER SURVEYED BY A. C. GUIZADO CHECKED BY J. G. RANDALL / J. A. CHURCH DRAWN BY M. HAMASU & T. ABE	ALIGNMENT MAP OF **HACIENDA BLVD.** FROM ORANGE COUNTY LINE TO COLIMA RD. BASIS OF BEARINGS THE CENTER LINE OF HACIENDA BLVD. (N.0°39'35" W.) PER C.S.B-1751-1	COUNTY SURVEYOR'S MAP NO. **B-5197** SHEET 6 OF 8 SHEETS FILED: September 26, 1973 Walter Crane DEPUTY SURVEYED JAN. 1967 - DEC. 1970 REFERENCE F. B. 3120 - 223 - 254 F. B. 3848 - 5 - 64 JOB NUMBER 0074.91 INDEX MAP NO. 38 & 099-297	REVISION NO. BY DATE

C.S.B-5197-6

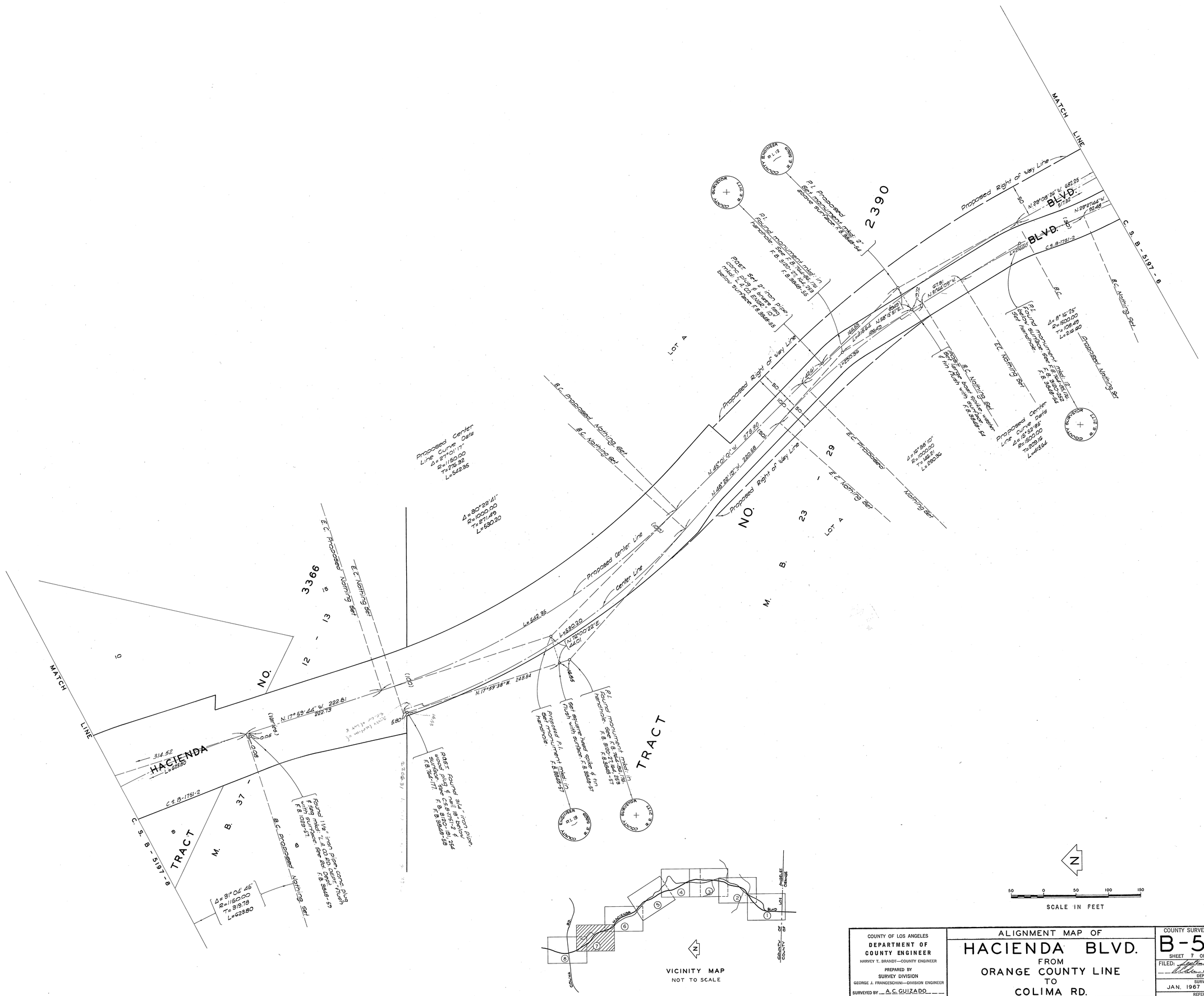
MATCH LINE
C.S.B-5197-6
Proposed Right of Way Line
BLVD.
BLVD.
2390
LOT A
LOT A
NO. 23 - 29
M. B.
TRACT
NO. 12 - 13
3366
HACIENDA
TRACT
M. B. 37
C.S.B-5197-8
MATCH LINE
Proposed Center Line
Center Line
E.C. Proposed Nothing Set
B.C. Proposed Nothing Set
Proposed Center Line Curve Data
Δ=27°01'17"
R=1150.00
T=276.32
L=542.35
Δ=30°22'41"
R=1000.00
T=271.49
L=530.20
Δ=31°04'45"
R=1150.00
T=319.78
L=623.80
Δ=16°38'10"
R=1000.00
T=146.21
L=280.36
Δ=8°16'25"
R=1500.00
T=108.49
L=216.60
Δ=15°52'35"
R=1500.00
T=209.16
L=415.64
N.17°59'38"W. 248.84
N.17°59'44"W. 222.81
N.72°00'22"E. 44.01
L=542.35
L=530.20
N.45°01'01"W. 278.90
N.48°22'19"W. 280.58
N.29°08'26"W. 682.25
N.29°27'44"W. 92.48
C.S.B-1751-2
314.52
L=623.80
SCALE IN FEET
50 0 50 100 150
VICINITY MAP
NOT TO SCALE
HACIENDA
COLIMA RD.
COUNTY OF LOS ANGELES
COUNTY OF ORANGE
LOT
ORANGE
ANGELES
COUNTY OF LOS ANGELES
DEPARTMENT OF COUNTY ENGINEER
HARVEY T. BRANDT—COUNTY ENGINEER
PREPARED BY
SURVEY DIVISION
GEORGE J. FRANCESCHINI—DIVISION ENGINEER
SURVEYED BY A.C. GUIZADO
CHECKED BY J. G. RANDALL
J. A. CHURCH
DRAWN BY M. HAMASU & T. ABE
ALIGNMENT MAP OF
HACIENDA BLVD.
FROM
ORANGE COUNTY LINE
TO
COLIMA RD.
BASIS OF BEARINGS
THE CENTER LINE OF HACIENDA BLVD.
(N.0°39'35"W.) PER C.S.B-1751-1
COUNTY SURVEYOR'S MAP NO.
B-5197
SHEET 7 OF 8 SHEETS
FILED: September 26, 1973
DEPUTY
SURVEYED
JAN. 1967 - DEC. 1970
REFERENCE
F.B. 3120-223-254
F.B. 3848-5-64
JOB NUMBER 0074.91
INDEX MAP NO. 38 & 099-297
REVISION
NO. BY DATE

C.S.B-5197-7

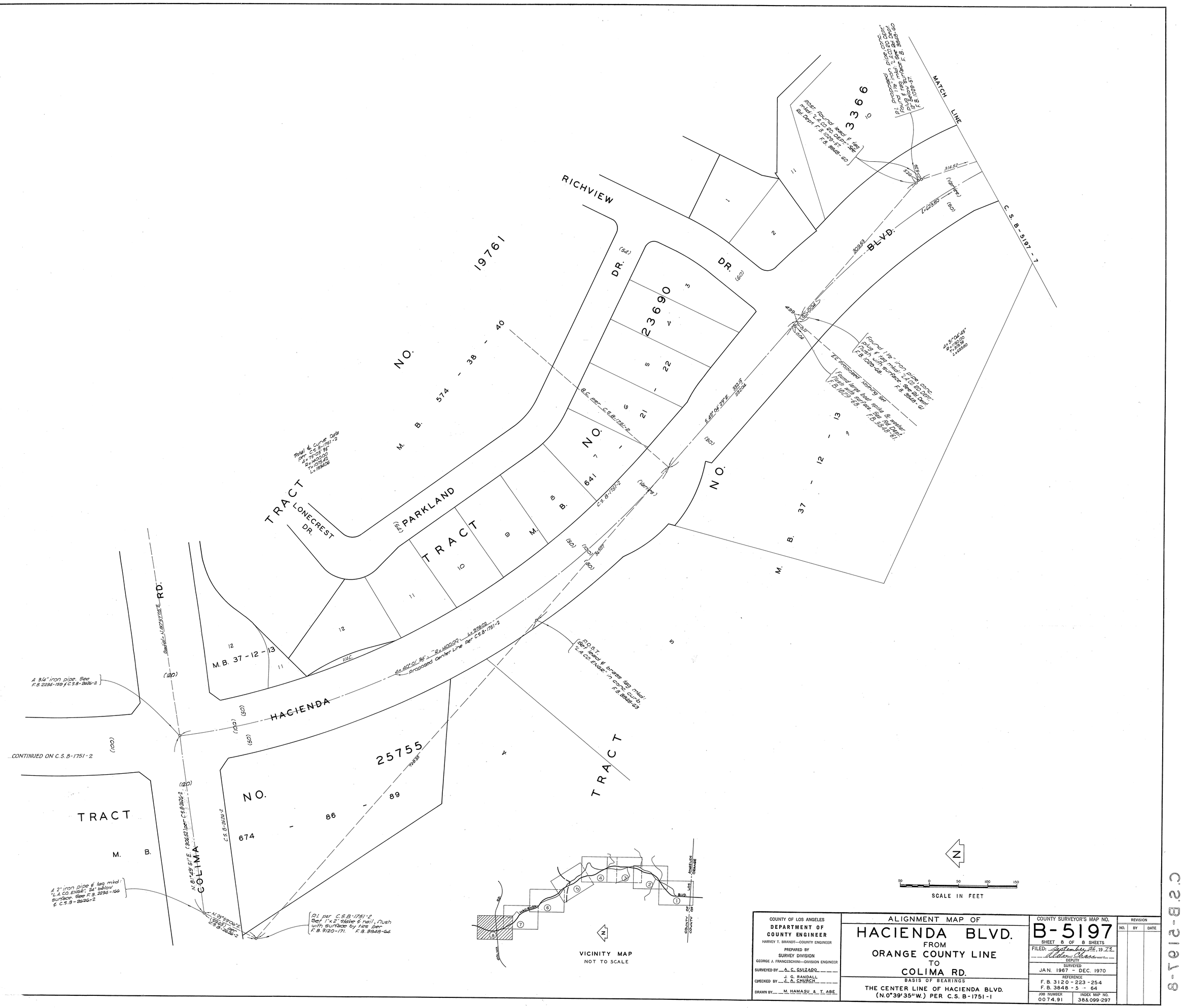

COUNTY OF LOS ANGELES
DEPARTMENT OF COUNTY ENGINEER
HARVEY T. BRANDT—COUNTY ENGINEER

PREPARED BY
SURVEY DIVISION
GEORGE J. FRANCESCHINI—DIVISION ENGINEER

SURVEYED BY A. C. GUIZADO
CHECKED BY J. G. RANDALL / J. A. CHURCH
DRAWN BY M. HAMASU & T. ABE

ALIGNMENT MAP OF
HACIENDA BLVD.
FROM
ORANGE COUNTY LINE
TO
COLIMA RD.

BASIS OF BEARINGS
THE CENTER LINE OF HACIENDA BLVD. (N.0°39'35"W.) PER C.S. B-1751-1

COUNTY SURVEYOR'S MAP NO.
B-5197
SHEET 8 OF 8 SHEETS
FILED: September 25, 1973
Alden Chase
DEPUTY

SURVEYED
JAN. 1967 - DEC. 1970

REFERENCE
F.B. 3120-223-254
F.B. 3848-5-64

JOB NUMBER 00749.1
INDEX MAP NO. 38&099-297

REVISION		
NO.	BY	DATE

C.S.B-2197-8