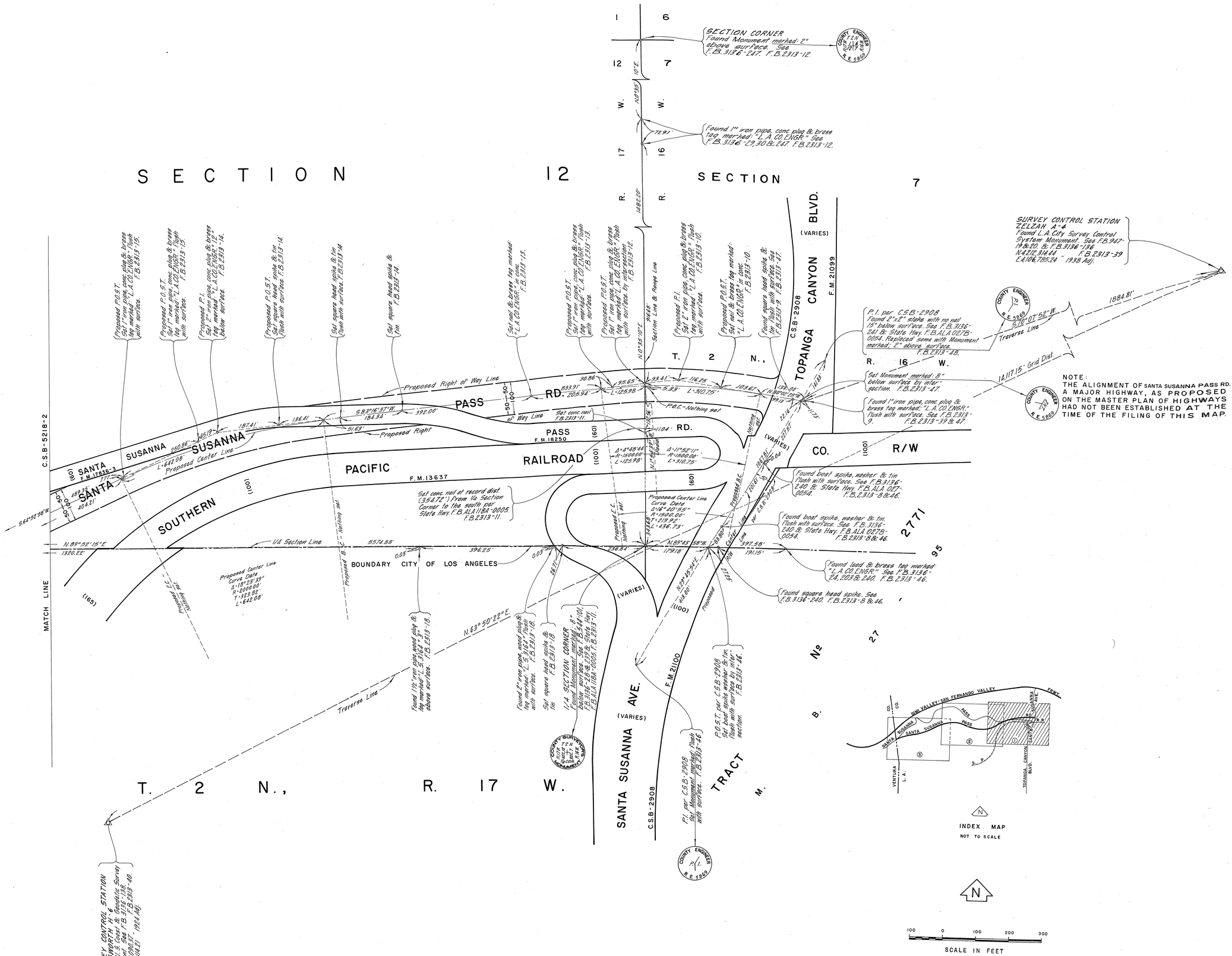

NOTE:
THE ALIGNMENT OF SANTA SUSANNA PASS RD. A MAJOR HIGHWAY, AS PROPOSED ON THE MASTER PLAN OF HIGHWAYS HAD NOT BEEN ESTABLISHED AT THE TIME OF THE FILING OF THIS MAP.

INDEX MAP
NOT TO SCALE

SCALE IN FEET

COUNTY OF LOS ANGELES
DEPARTMENT OF COUNTY ENGINEER
HARVEY T. BRANDT—COUNTY ENGINEER
PREPARED BY SURVEY DIVISION
GEORGE J. FRANCESCHINI—DIVISION ENGINEER
SURVEYED BY D. BURKHOLDER
CHECKED BY D. SAPPELL / W. EDMONDSON
DRAWN BY S. BRIONES

ALIGNMENT MAP OF
SANTA SUSANNA PASS ROAD
FROM
TOPANGA CANYON BLVD.
TO
VENTURA COUNTY BOUNDARY

BASIS OF BEARINGS
CALIFORNIA COORDINATE SYSTEM ZONE 7

COUNTY SURVEYOR'S MAP NO. B-5218
SHEET 1 OF 3 SHEETS
FILED: June 23, 1975
DEPUTY
SURVEYED AUG. & NOV. 1969
REFERENCE F.B. 2313-5-51
JOB NUMBER 0098.02
INDEX MAP NO. 204-097

REVISIONS		
NO.	BY	DATE

C.S.B-5218-1

C.S.B-5218-2

C.2.B-2518-S

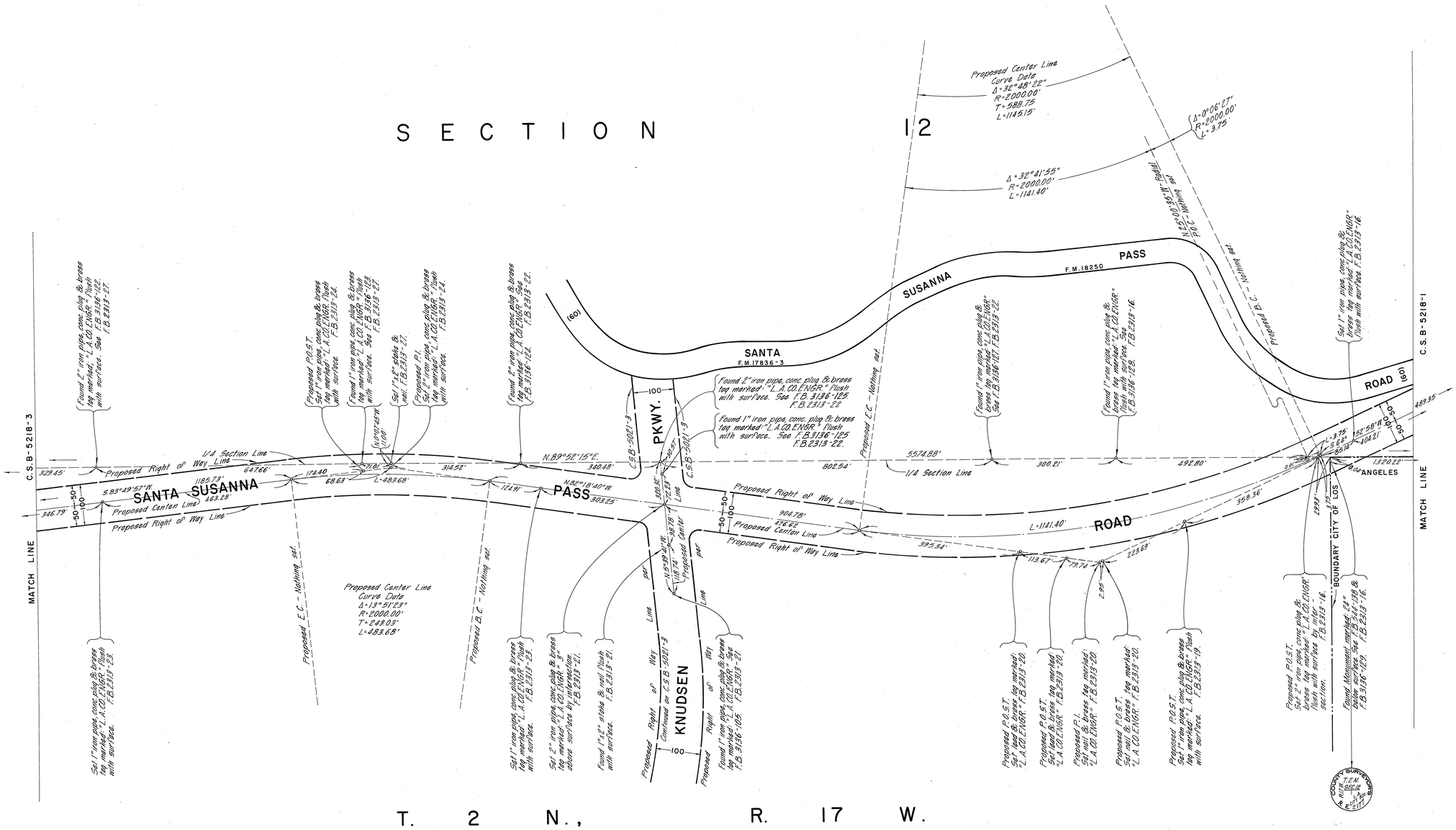

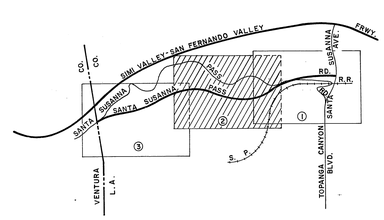

N

100 0 100 200 300

SCALE IN FEET

COUNTY OF LOS ANGELES DEPARTMENT OF COUNTY ENGINEER HARVEY T. BRANDT—COUNTY ENGINEER PREPARED BY SURVEY DIVISION GEORGE J. FRANCESCHINI—DIVISION ENGINEER SURVEYED BY D. BURKHOLDER CHECKED BY D. SAPPELL, W. EDMONDSON DRAWN BY S. BRIONES	ALIGNMENT MAP OF SANTA SUSANNA PASS ROAD FROM TOPANGA CANYON BLVD. TO VENTURA COUNTY BOUNDARY BASIS OF BEARINGS CALIFORNIA COORDINATE SYSTEM ZONE 7	COUNTY SURVEYOR'S MAP NO. B-5218 SHEET 2 OF 3 SHEETS FILED: June 23, 1975 B.J. Whitehall DEPUTY SURVEYED AUG. & NOV. 1969 REFERENCE F. B. 2313-5-51 JOB NUMBER 0098.02 INDEX MAP NO. 204-097	REVISION NO. BY DATE

C.2.B-2518-S

C.2.B-2518-3

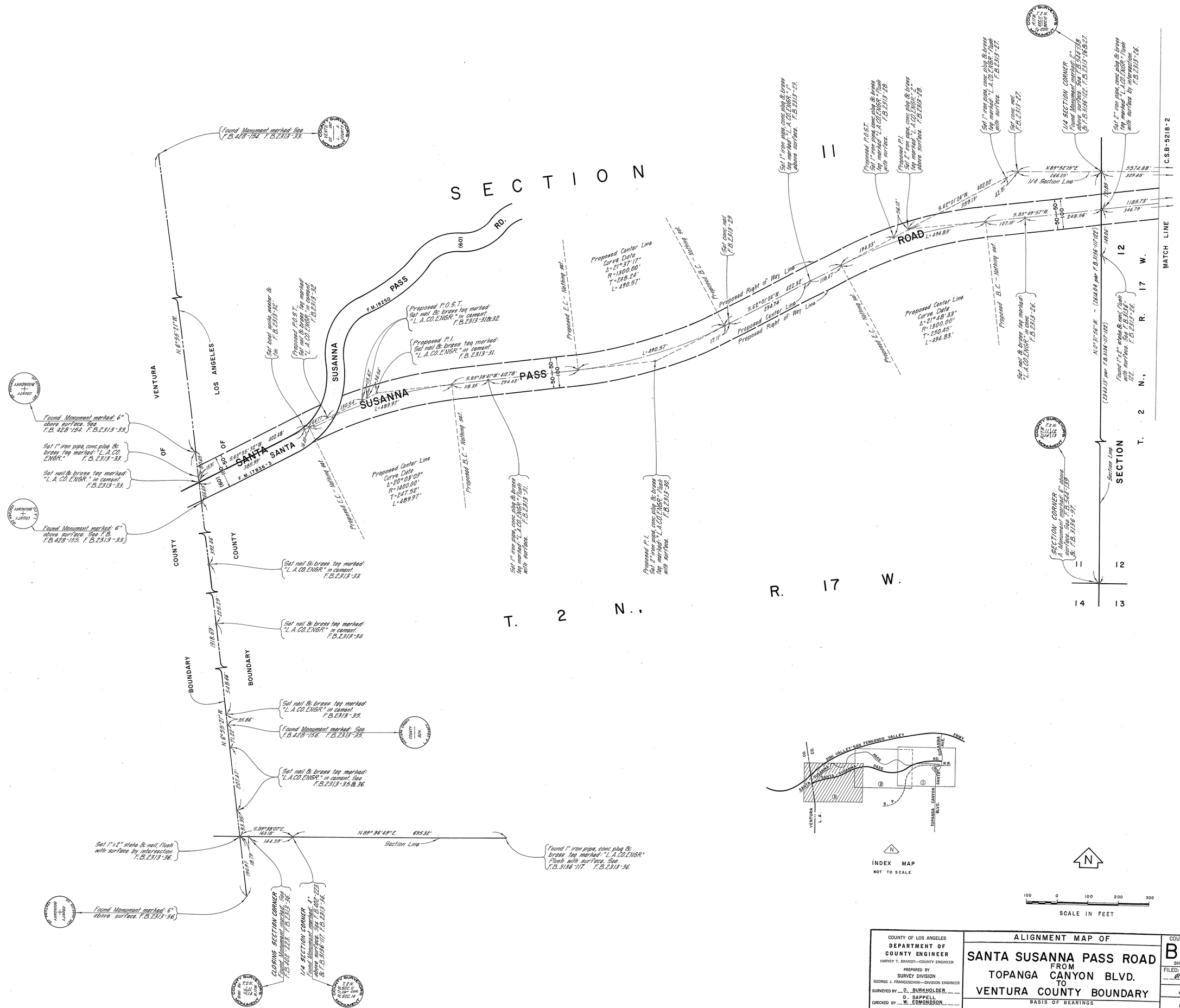

COUNTY OF LOS ANGELES
DEPARTMENT OF COUNTY ENGINEER
HARVEY T. BRANDT—COUNTY ENGINEER
PREPARED BY SURVEY DIVISION
GEORGE J. FRANCESCHINI—DIVISION ENGINEER
SURVEYED BY D. BURKHOLDER
D. SAPPELL
CHECKED BY W. EDMONDSON
DRAWN BY S. BRIONES

ALIGNMENT MAP OF SANTA SUSANNA PASS ROAD FROM TOPANGA CANYON BLVD. TO VENTURA COUNTY BOUNDARY

BASIS OF BEARINGS
CALIFORNIA COORDINATE SYSTEM ZONE 7

COUNTY SURVEYOR'S MAP NO. B-5218
SHEET 3 OF 3 SHEETS
FILED: June 5, 1969
R. J. Mitchell
DEPUTY
SURVEYED AUG. 8 NOV. 1969
REFERENCE F. B. 2313-5-51
JOB NUMBER 0098.02
INDEX MAP NO. 204-097

REVISION		
NO.	BY	DATE

C.2.B-2518-3