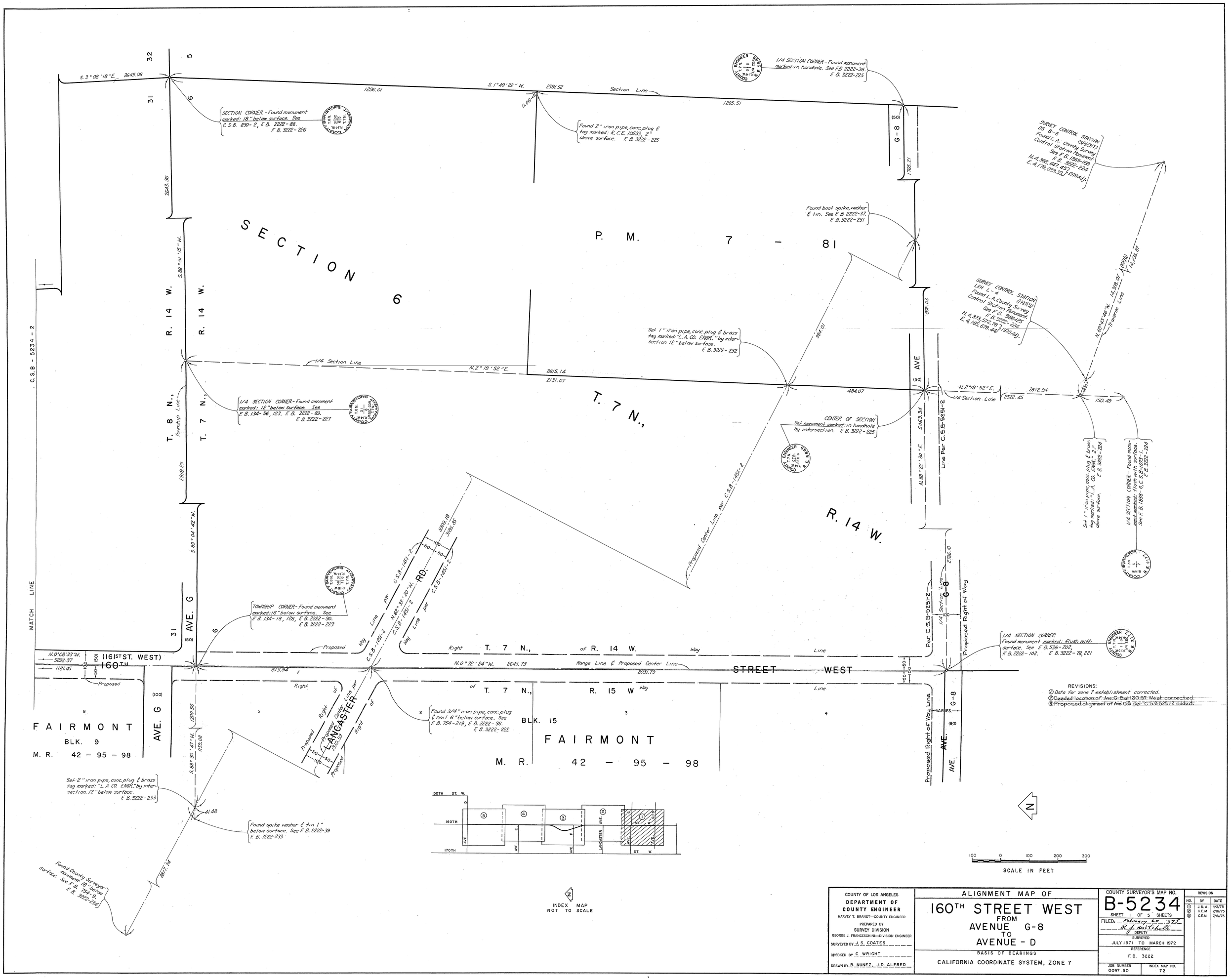

COUNTY OF LOS ANGELES DEPARTMENT OF COUNTY ENGINEER HARVEY T. BRANDT—COUNTY ENGINEER PREPARED BY SURVEY DIVISION GEORGE J. FRANCESCHINI—DIVISION ENGINEER SURVEYED BY J. S. COATES CHECKED BY C. WRIGHT DRAWN BY B. NUNEZ, J.D. ALFRED	ALIGNMENT MAP OF 160TH STREET WEST FROM AVENUE G-8 TO AVENUE - D BASIS OF BEARINGS CALIFORNIA COORDINATE SYSTEM, ZONE 7	COUNTY SURVEYOR'S MAP NO. B-5234 SHEET 1 OF 5 SHEETS FILED: February 20, 1975 R. J. Mitchell DEPUTY SURVEYED JULY 1971 TO MARCH 1972 REFERENCE F.B. 3222 JOB NUMBER 0097.50 INDEX MAP NO. 72	REVISION NO. / BY / DATE ① J.D.A. 4/2/75 ② C.E.M 7/16/75 ③ C.E.M 7/16/75

C.S.B-5234-1

C.S.B. - 5234 - 3

C.S.B. - 5234 - 1

MATCH LINE

S.3°08'31"E. 2645.49

S.3°08'18"E. 2645.06

Section Line

1/4 Section Corner - Found monument marked: 16" below surface. See F.B. 134-74, C.S.B-830-2, F.B. 3222-228

SURVEYOR T 8 N. R 14 W. 1/4 SEC. COR. 1966

ENGINEER T 8 N. R 14 W. 1/4 SEC. COR. 1966

S E C T I O N 31 T. 8 N., R. 14 W.

PROPOSED E. C. - Set 2" iron pipe, conc. plug with tack & brass tag marked: "L. A. CO. ENGR." 12" below surface. F.B. 3222-212

PROPOSED P. I. Set 2" iron pipe, conc. plug & brass tag marked: "L. A. CO. ENGR.", 12" below surface. F.B. 3222-212

PROPOSED B. C. 1/4 SECTION CORNER - Set monument marked: 12" below surface. By proportion between the 1/4 Section corner to the south & Section corner to the north. F.B. 3222-212

1/4 SECTION CORNER Found monument marked: 14" below surface. See F.B. 3222-104, F.B. 3222-211

Set 1" iron pipe, conc. plug & brass tag marked: "L. A. CO. ENGR.", 6" below surface. F.B. 3222-211

Right of Way Line

1019.19

Proposed

L = 600.68

303.92

S.21°39'10"E. 786.85

786.39

160TH (161ST ST. WEST)

N. 0°08'33" W. 5292.37

Range Line & Proposed Center Line

(161ST ST. WEST) STREET WEST 1181.45

1323.12

Proposed Right of Way Line

1464.69

F-8 AVE. (100)

Proposed ℄ Curve data Δ = 21°30'37" R = 1800.00 T = 303.92 L = 600.68

2

3

BLK. 9

5

5

6

7

8

BLK. 12

F A I R M O N T

M. R. 42 – 95 – 98

Found spike washer & tin I.D. tag stamped: "L.S. 3222" below surface. F.B. 3222-89, 184, 236

1/4 SECTION CORNER - Found monument marked. Flush with surface. F.B. 3222-184, 236

Found 3/4" iron pipe & nail (0.13' west of line. Replaced some with 2" iron pipe, conc. pipe & brass tag marked: L.A. CO. ENGR." 12" below surface on line. F.B. 3222-236

SECTION CORNER Section 1, 2, 35 & 36, T. 7 & 8 N. R. 15 W. Found C.S. Monument marked: 20" below surface. See C.S.B-1421-2, C.S.B-2980, F.B. 3222-90, 87, 183

AVE. F-8 (LANCASTER RD.) (100)

RD. 100

Right of Way Line

C.S.B-1422-1

Right of Way Line

MATCH LINE

170TH (VARIES) (50) C.S.B-2980

S.0°24'25"E. 2632.91

2504.97

Center Line & Section Line

127.94

(VARIES) (100) S.0°24'55"E. STREET WEST (100) 2632.77

443.44

Proposed LANCASTER Right

100

Proposed

INDEX MAP NOT TO SCALE

150TH ST. W. 160TH 170TH AVE. G F E H 5 4 3 2 1 LANCASTER (F-8) ST. W. G-8 ST. W. AVE.

N

100 0 100 200 300

SCALE IN FEET

COUNTY OF LOS ANGELES
DEPARTMENT OF COUNTY ENGINEER
HARVEY T. BRANDT—COUNTY ENGINEER

PREPARED BY SURVEY DIVISION
GEORGE J. FRANCESCHINI—DIVISION ENGINEER

SURVEYED BY J. S. COATES
CHECKED BY C. WRIGHT
DRAWN BY B. NUNEZ, J. D. ALFRED

ALIGNMENT MAP OF

160TH STREET WEST
FROM AVENUE G-8
TO AVENUE - D

BASIS OF BEARINGS
CALIFORNIA COORDINATE SYSTEM, ZONE 7

COUNTY SURVEYOR'S MAP NO. B-5234
SHEET 2 OF 5 SHEETS
FILED: February 20, 1973
R. J. Mitchell DEPUTY
SURVEYED JULY 1971 TO MARCH 1972
REFERENCE F.B. 3222
JOB NUMBER 0097.50
INDEX MAP NO. 72

REVISION		
NO.	BY	DATE

C.S.B. - 5234 - 5

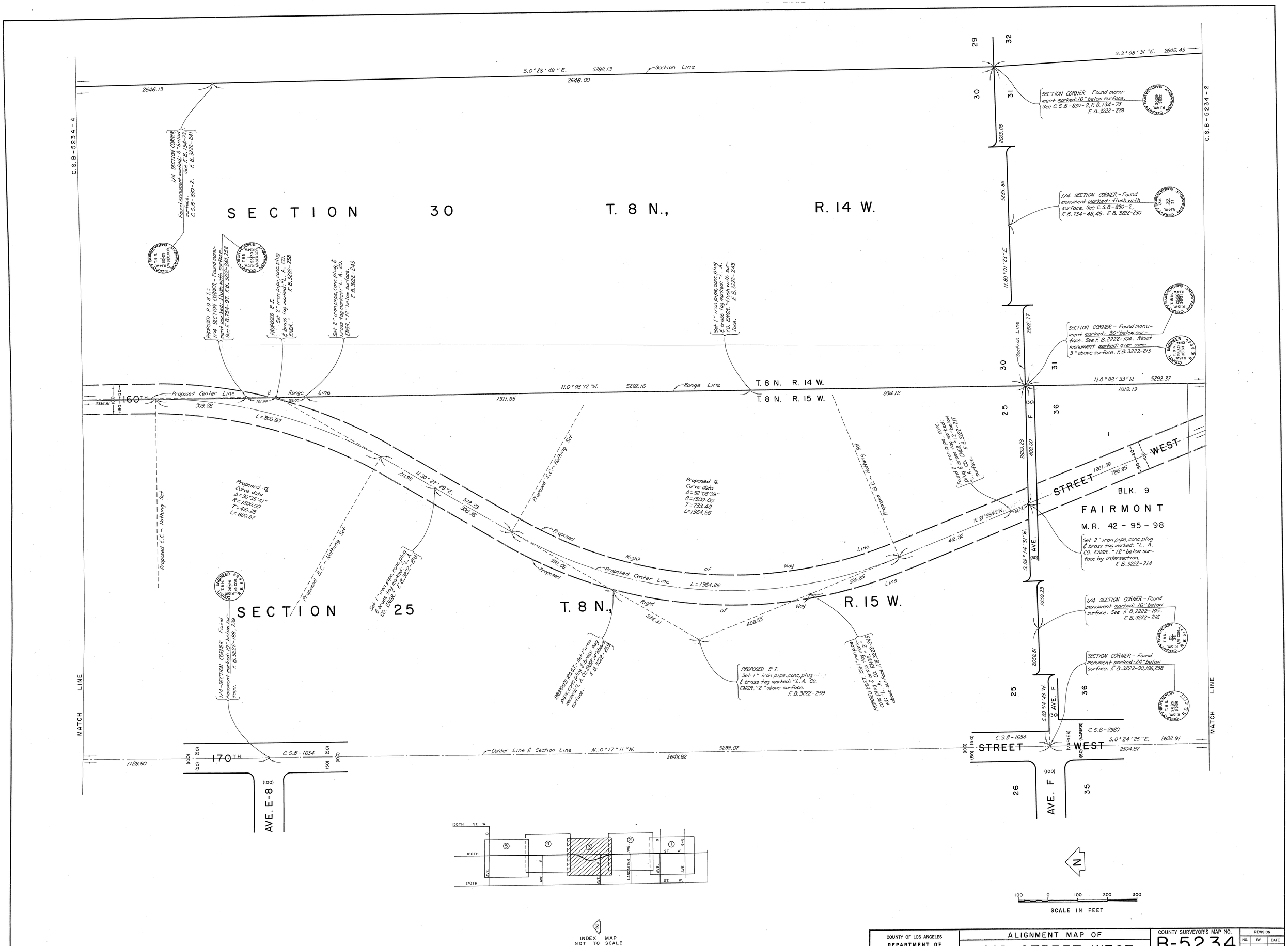

COUNTY OF LOS ANGELES DEPARTMENT OF COUNTY ENGINEER HARVEY T. BRANDT—COUNTY ENGINEER PREPARED BY SURVEY DIVISION GEORGE J. FRANCESCHINI—DIVISION ENGINEER SURVEYED BY J. S. COATES CHECKED BY C. WRIGHT DRAWN BY B. NUNEZ, J.D. ALFRED	ALIGNMENT MAP OF 160TH STREET WEST FROM AVENUE G-8 TO AVENUE - D BASIS OF BEARINGS CALIFORNIA COORDINATE SYSTEM, ZONE 7	COUNTY SURVEYOR'S MAP NO. B-5234 SHEET 3 OF 5 SHEETS FILED: February 20, 1975 R. J. Mitchell DEPUTY SURVEYED JULY 1971 TO MARCH 1972 REFERENCE F. B. 3222 JOB NUMBER 0097.50 INDEX MAP NO. 72	REVISION NO. BY DATE

C.S.B-2534-3

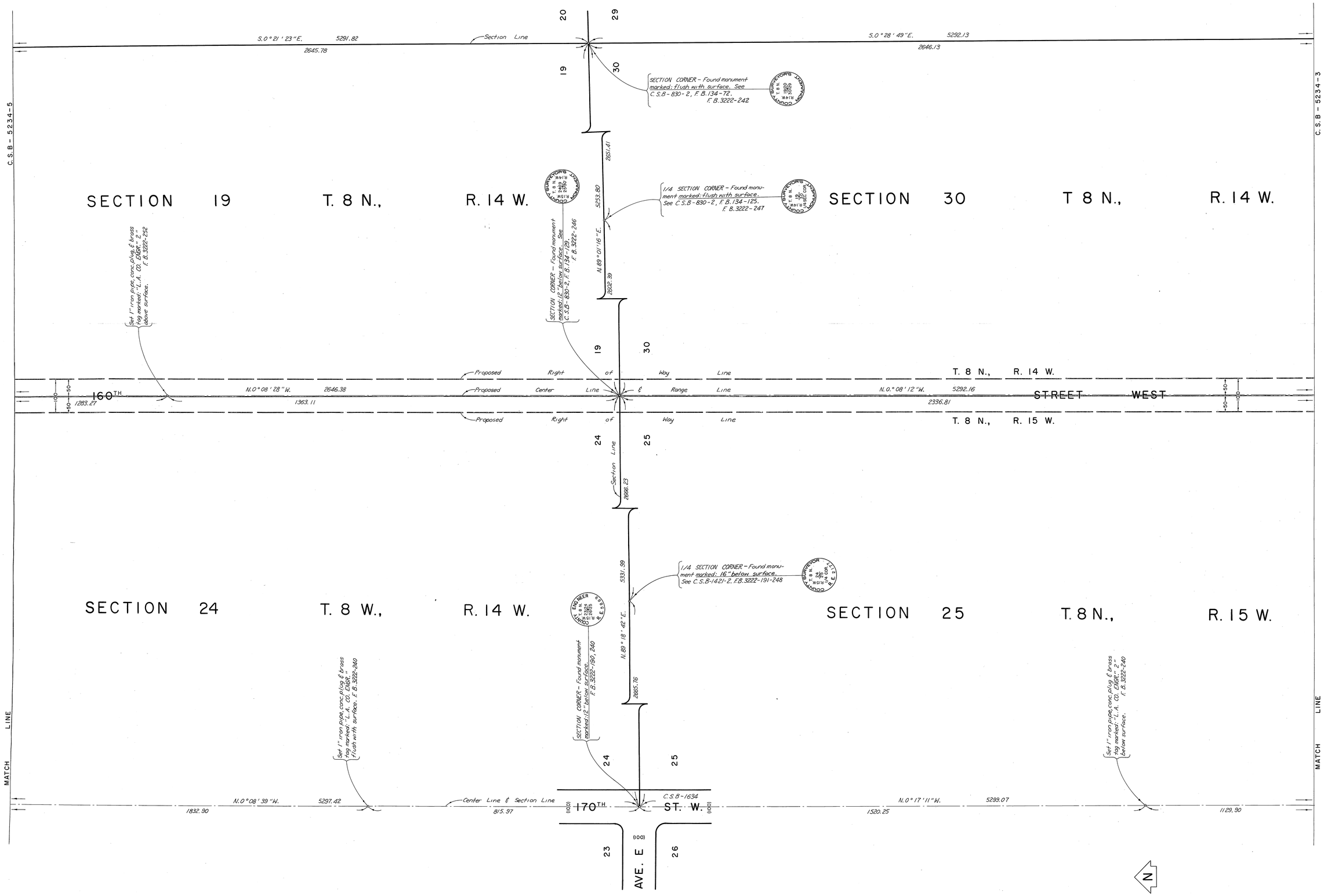

COUNTY OF LOS ANGELES DEPARTMENT OF COUNTY ENGINEER HARVEY T. BRANDT—COUNTY ENGINEER PREPARED BY SURVEY DIVISION GEORGE J. FRANCESCHINI—DIVISION ENGINEER SURVEYED BY J. S. COATES CHECKED BY C. WRIGHT DRAWN BY B. NUNEZ, J.D. ALFRED	ALIGNMENT MAP OF 160TH STREET WEST FROM AVENUE G-8 TO AVENUE - D BASIS OF BEARINGS CALIFORNIA COORDINATE SYSTEM, ZONE 7	COUNTY SURVEYOR'S MAP NO. B-5234 SHEET 4 OF 5 SHEETS FILED: February 20, 1975 R. J. Mitchell DEPUTY SURVEYED JULY 1971 TO MARCH 1972 REFERENCE F.B. 3222 JOB NUMBER 0097.50 INDEX MAP NO. 72	REVISION NO. BY DATE

C.S.B-5234-4

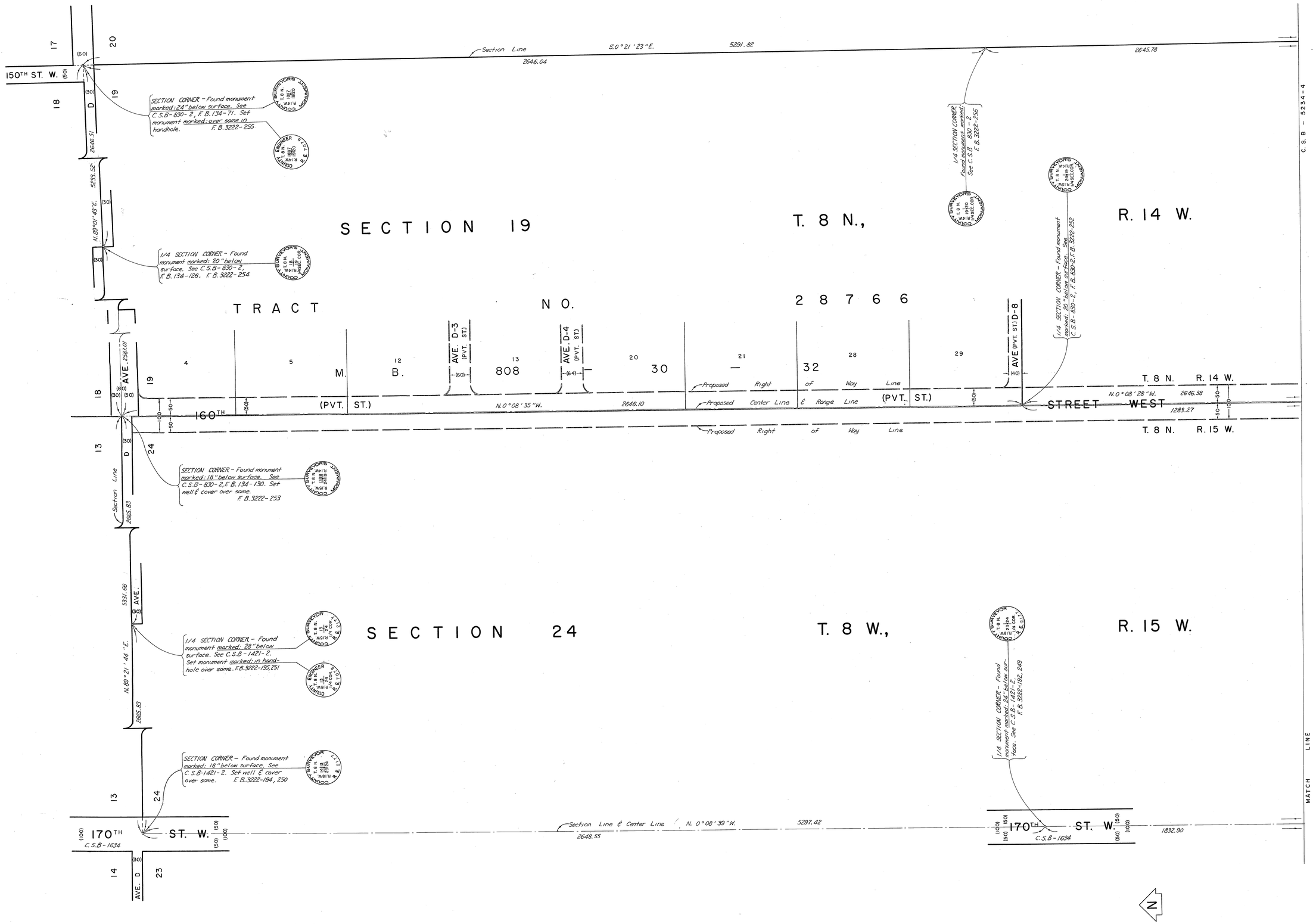

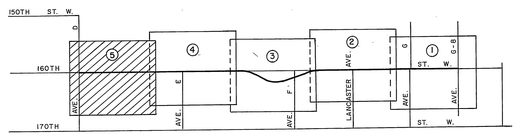

INDEX MAP
NOT TO SCALE

COUNTY OF LOS ANGELES DEPARTMENT OF COUNTY ENGINEER HARVEY T. BRANDT—COUNTY ENGINEER PREPARED BY SURVEY DIVISION GEORGE J. FRANCESCHINI—DIVISION ENGINEER SURVEYED BY J. S. COATES CHECKED BY C. WRIGHT DRAWN BY B. NUNEZ J.D. ALFRED	ALIGNMENT MAP OF 160TH STREET WEST FROM AVENUE G-8 TO AVENUE - D BASIS OF BEARINGS CALIFORNIA COORDINATE SYSTEM, ZONE 7	COUNTY SURVEYOR'S MAP NO. B-5234 SHEET 5 OF 5 SHEETS FILED: February 20, 1975 R.J. Mitchell DEPUTY SURVEYED JULY 1971 TO MARCH 1972 REFERENCE F. B. 3222 JOB NUMBER 0097.50 INDEX MAP NO. 72	REVISION NO. BY DATE

C.S.B-5234-2