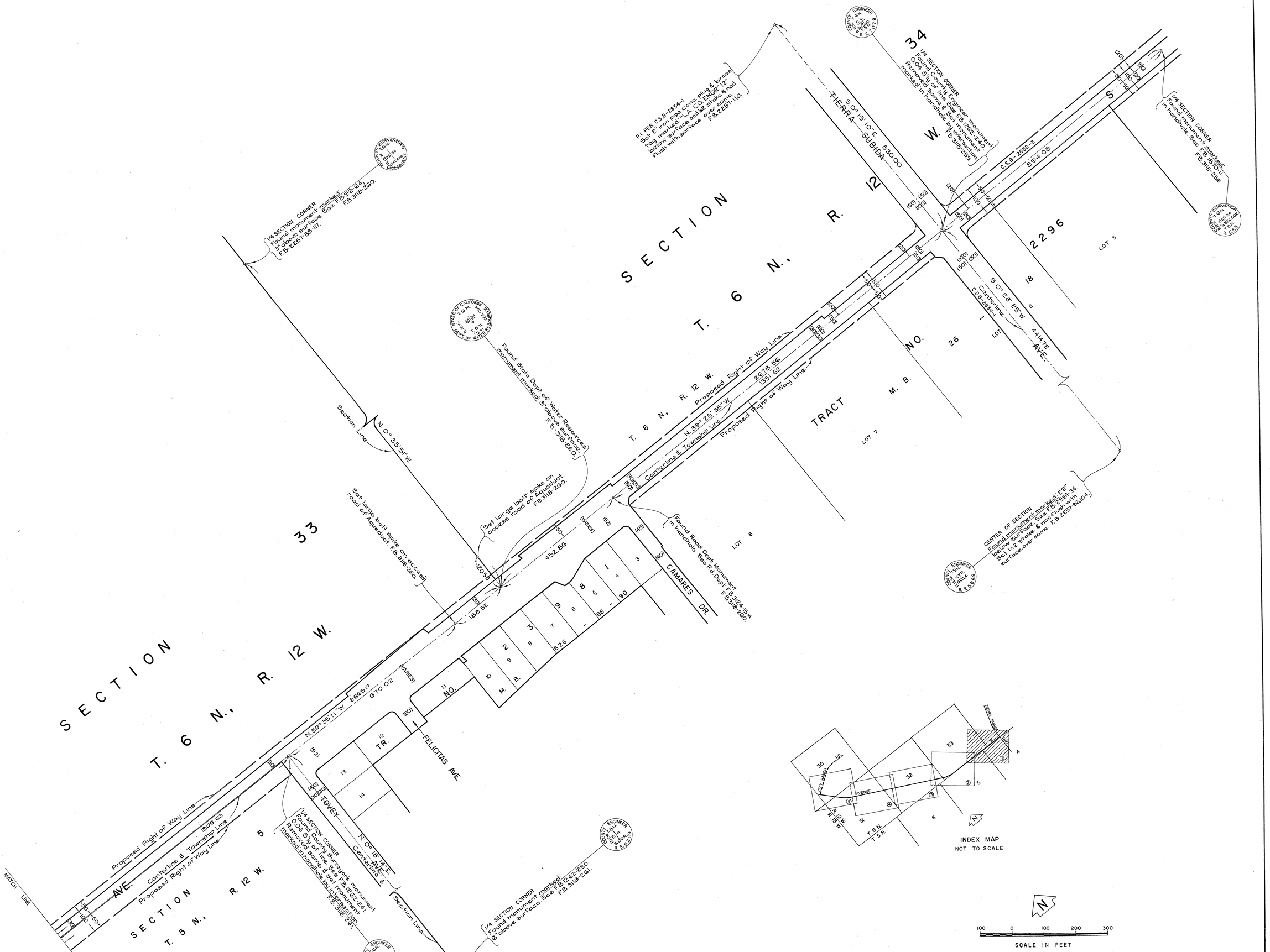

COUNTY OF LOS ANGELES
DEPARTMENT OF COUNTY ENGINEER
HARVEY T. BRANDT—COUNTY ENGINEER

PREPARED BY
SURVEY DIVISION
GEORGE J. FRANCESCHINI—DIVISION ENGINEER

SURVEYED BY R. BITTLE, W. VOGE
CHECKED BY D. SAPPELL
DRAWN BY C. MOTEN S. SUNABE

ALIGNMENT MAP OF
AVENUE S
FROM
TIERRA SUBIDA AVENUE
TO
CITY RANCH ROAD

BASIS OF BEARINGS
THE W'LY LINE OF SECTION 30 T.6 N., R.12 W.
(N. 0° 15' 50" W) AS SHOWN ON C.S.B 5246-5

COUNTY SURVEYOR'S MAP NO.
B-5247
SHEET 1 OF 5 SHEETS
FILED: June 28, 1976
Ray J. Mitchell
DEPUTY

SURVEYED
AUGUST 1973 & MARCH 1975

REFERENCE
F.B 3118, F.B. 2257

JOB NUMBER 0095.55
INDEX MAP NO. 64 & 309-237

REVISION		
NO.	BY	DATE

C.S.B-5247-1

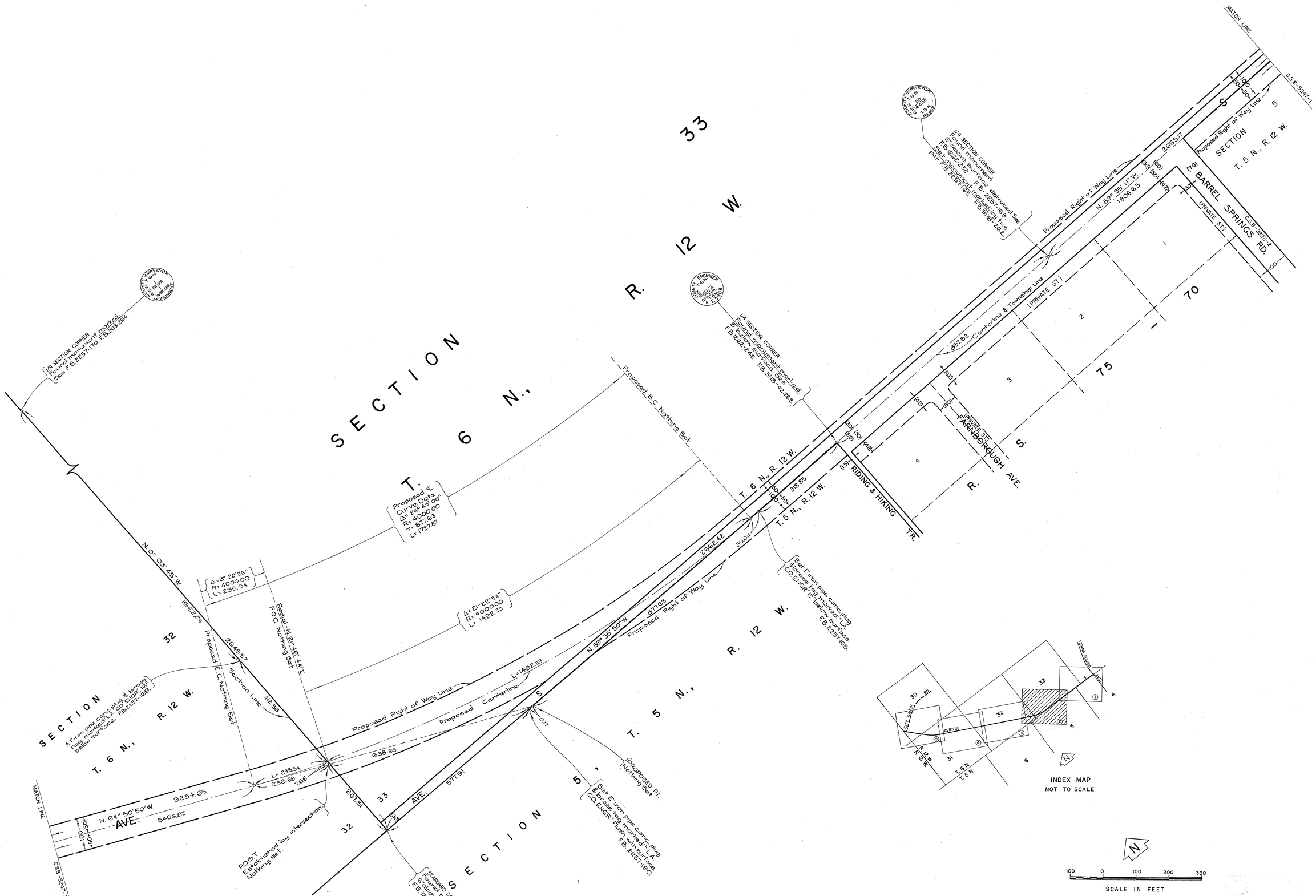

COUNTY OF LOS ANGELES
DEPARTMENT OF COUNTY ENGINEER
HARVEY T. BRANDT—COUNTY ENGINEER

PREPARED BY
SURVEY DIVISION
GEORGE J. FRANCESCHINI—DIVISION ENGINEER

SURVEYED BY R. BITTLE, W. VOGE
CHECKED BY D. SAPPELL
DRAWN BY C. MOTEN S. SUNABE

ALIGNMENT MAP OF

AVENUE S

FROM
TIERRA SUBIDA AVENUE
TO
CITY RANCH ROAD

BASIS OF BEARINGS
THE W'LY LINE OF SECTION 30 T. 6 N., R. 12 W. (N. 0° 15' 50" W.) AS SHOWN ON C.S.B 5246-5

COUNTY SURVEYOR'S MAP NO.
B-5247
SHEET 2 OF 5 SHEETS
FILED: June 28, 1976
R. J. Mitchell
DEPUTY
SURVEYED
AUGUST 1973 & MARCH 1975
REFERENCE
F.B. 3118, F.B. 2257
JOB NUMBER 0095.55
INDEX MAP NO. 64 & 309-237

REVISION		
NO.	BY	DATE

C.S.B.-5247-5

C.2.B-2547-3

S E C T I O N 32

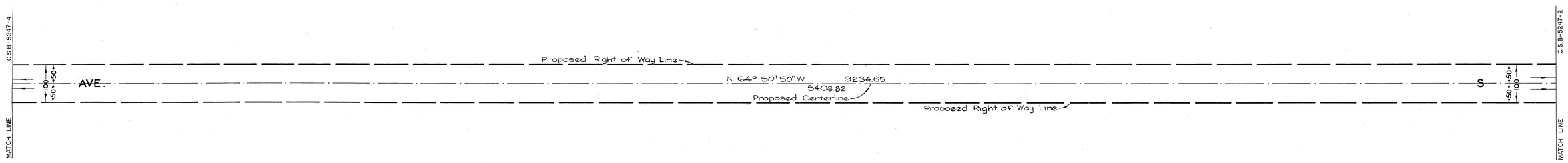

T. 6 N., R. 12 W.

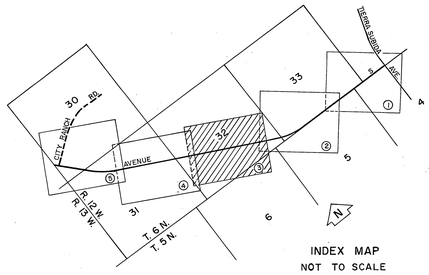

INDEX MAP
NOT TO SCALE

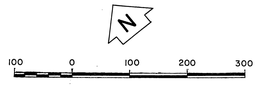

SCALE IN FEET

COUNTY OF LOS ANGELES
DEPARTMENT OF COUNTY ENGINEER
HARVEY T. BRANDT—COUNTY ENGINEER

PREPARED BY
SURVEY DIVISION
GEORGE J. FRANCESCHINI—DIVISION ENGINEER

SURVEYED BY R. BITTLE, W. VOGE
CHECKED BY D. SAPPELL
DRAWN BY C. MOTEN S. SUNABE

ALIGNMENT MAP OF

AVENUE S
FROM
TIERRA SUBIDA AVENUE
TO
CITY RANCH ROAD

BASIS OF BEARINGS
THE W'LY LINE OF SECTION 30 T.6 N., R.12 W.
(N. 0° 15' 50" W.) AS SHOWN ON C.S.B 5246-5

COUNTY SURVEYOR'S MAP NO.
B-5247
SHEET 3 OF 5 SHEETS
FILED: June 28, 1976
R. J. Mitchell
DEPUTY
SURVEYED
AUGUST 1973 & MARCH 1975
REFERENCE
F.B. 3118, F.B. 2257
JOB NUMBER 0095.55
INDEX MAP NO. 64 & 309-237

REVISION		
NO.	BY	DATE

C.2.B-2547-3

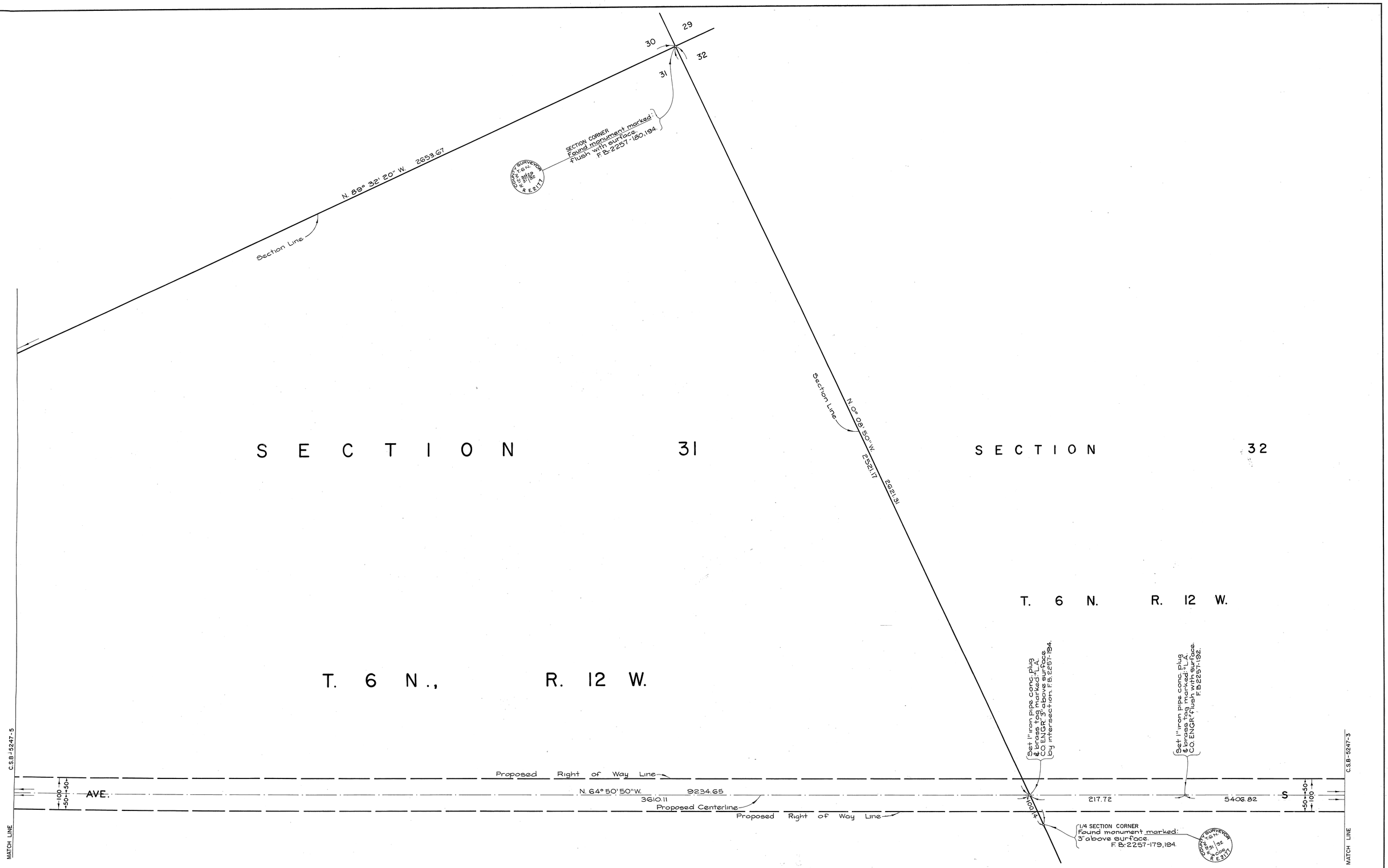

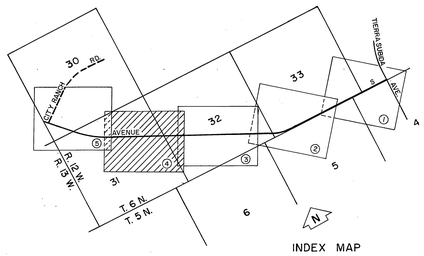

INDEX MAP
NOT TO SCALE

COUNTY OF LOS ANGELES **DEPARTMENT OF COUNTY ENGINEER** HARVEY T. BRANDT—COUNTY ENGINEER PREPARED BY SURVEY DIVISION GEORGE J. FRANCESCHINI—DIVISION ENGINEER SURVEYED BY R. BITTLE, W. VOGE CHECKED BY D. SAPPELL DRAWN BY C. MOTEN S. SUNABE	ALIGNMENT MAP OF **AVENUE S** FROM TIERRA SUBIDA AVENUE TO CITY RANCH ROAD BASIS OF BEARINGS THE W'LY LINE OF SECTION 30 T.6N., R.12W. (N. 0° 15' 50" W.) AS SHOWN ON C.S.B. 5246-5	COUNTY SURVEYOR'S MAP NO. **B-5247** SHEET 4 OF 5 SHEETS FILED: June 28, 1976 R. J. Miccichè DEPUTY SURVEYED AUGUST 1973 & MARCH 1975 REFERENCE F.B. 3118, F.B. 2257 JOB NUMBER 0095.55 INDEX MAP NO. 64 & 309-237	REVISION NO. BY DATE

C.S.B.-5247-4

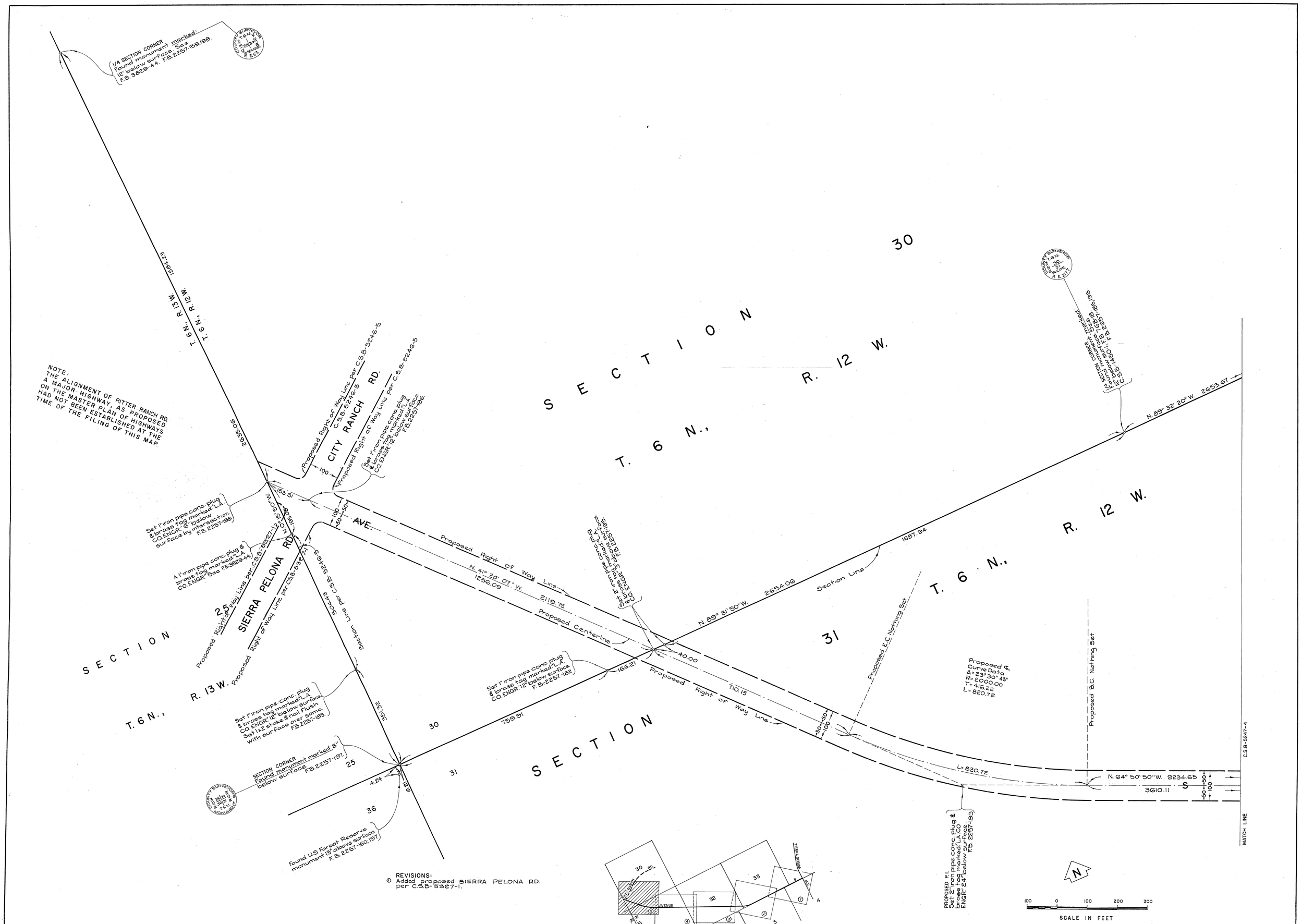

REVISIONS:
① Added proposed SIERRA PELONA RD. per C.S.B-5327-1.

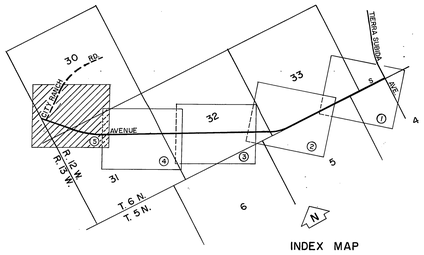

INDEX MAP
NOT TO SCALE

COUNTY OF LOS ANGELES DEPARTMENT OF COUNTY ENGINEER HARVEY T. BRANDT—COUNTY ENGINEER PREPARED BY SURVEY DIVISION GEORGE J. FRANCESCHINI—DIVISION ENGINEER SURVEYED BY R. BITTLE, W. VOGE CHECKED BY D. SAPPELL DRAWN BY C. MOTEN S. SUNABE	ALIGNMENT MAP OF AVENUE S FROM TIERRA SUBIDA AVENUE TO CITY RANCH ROAD BASIS OF BEARINGS THE W'LY LINE OF SECTION 30 T.6 N., R.12 W. (N. 0° 15' 50" W.) AS SHOWN ON C.S.B 5246-5	COUNTY SURVEYOR'S MAP NO. B-5247 SHEET 5 OF 5 SHEETS FILED: June 28, 1976 R. J. Smith DEPUTY SURVEYED AUGUST 1973 & MARCH 1975 REFERENCE F.B. 3118, F.B. 2257 JOB NUMBER 0095.55 INDEX MAP NO. 64 & 309-237	REVISION NO. ① BY A.M. DATE 3-29-78

C.S.B-5247-2