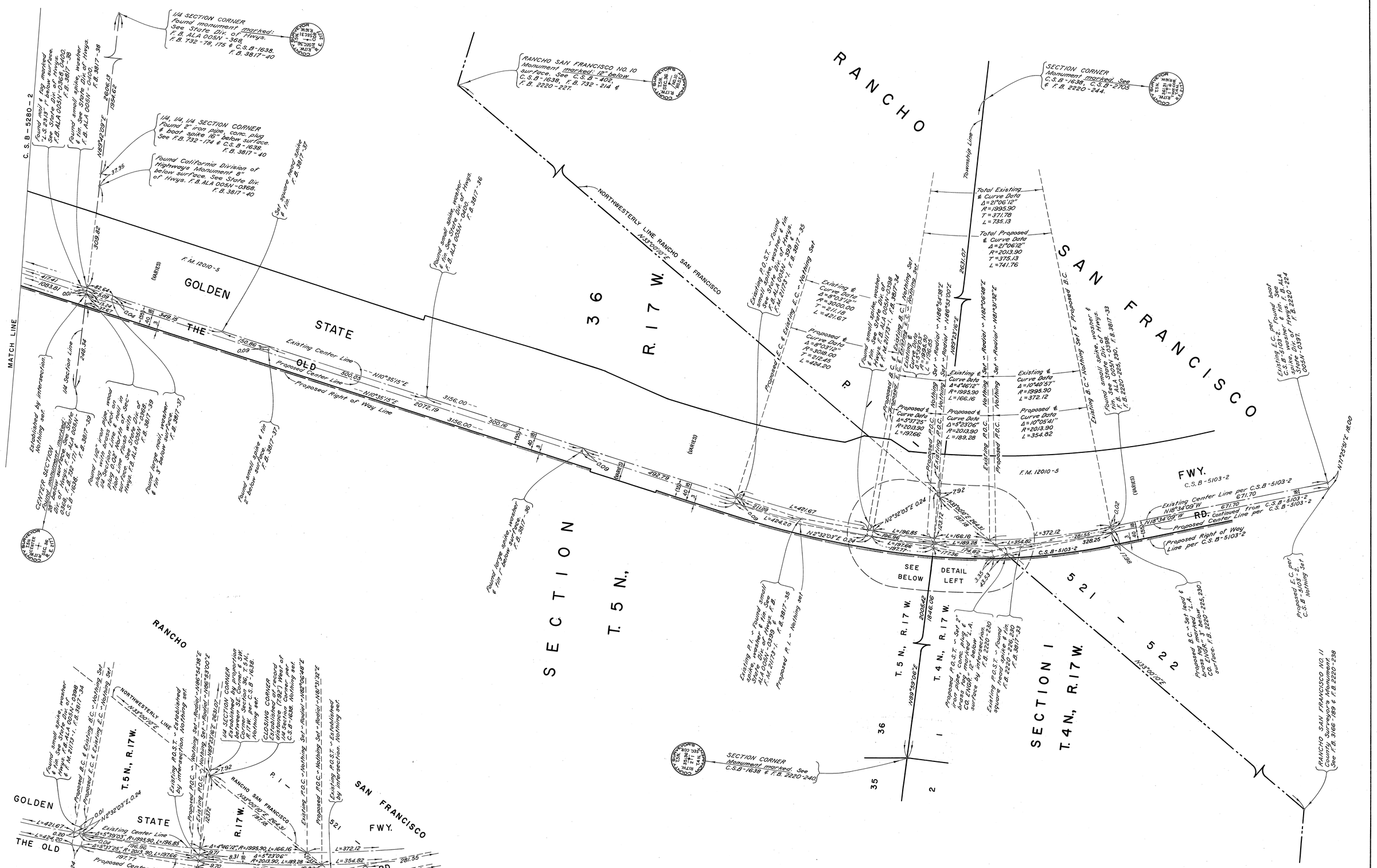

COUNTY OF LOS ANGELES
DEPARTMENT OF COUNTY ENGINEER
STEPHEN J. KOONCE – ACTING COUNTY ENGINEER

PREPARED BY SURVEY DIVISION
RICHARD J. MITCHELL – DIVISION ENGINEER

SURVEYED BY R. C. DALE
A. C. GUIZADO
CHECKED BY D. SAPPELL
DRAWN BY J. F. MERRILL

ALIGNMENT MAP OF
THE OLD ROAD
FROM NW'LY. LINE RANCHO SAN FRANCISCO TO CAMINO DEL VALLE

BASIS OF BEARINGS
THE CENTERLINE OF THE OLD ROAD (N18° 34'09"W) AS SHOWN ON C.S.B – 5103 – 2

COUNTY SURVEYOR'S MAP NO.
B-5280
SHEET 1 OF 3 SHEETS
FILED June 21, 1977
DEPUTY
SURVEYED OCT. 1969 – JUN. 1970
REFERENCE F.B. 2220 F.B. 3817
JOB NUMBER 0096.62
INDEX MAP NO. 279 – 097

REVISION		
NO.	BY	DATE

C.S.B-5280-1

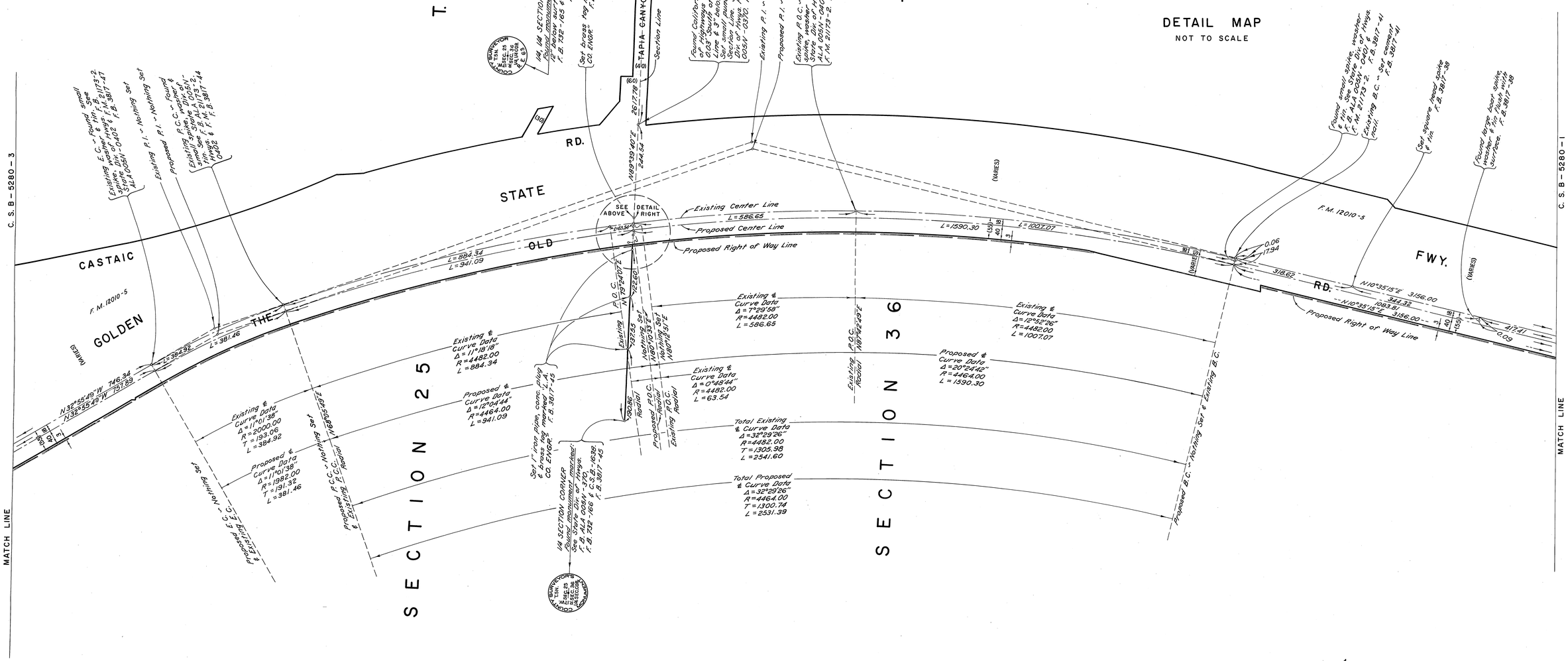

COUNTY OF LOS ANGELES
DEPARTMENT OF COUNTY ENGINEER
STEPHEN J. KOONCE-ACTING COUNTY ENGINEER
PREPARED BY
SURVEY DIVISION
RICHARD J. MITCHELL-DIVISION ENGINEER
SURVEYED BY R. C. DALE
A. C. GUIZADO
CHECKED BY D. SAPPELL
DRAWN BY J. F. MERRILL

ALIGNMENT MAP OF

THE OLD ROAD
FROM
NW'LY. LINE RANCHO SAN FRANCISCO
TO
CAMINO DEL VALLE

BASIS OF BEARINGS
THE CENTERLINE OF THE OLD ROAD
(N18°34'09"W) AS SHOWN ON C.S.B-5103-2

COUNTY SURVEYOR'S MAP NO.
B-5280
SHEET 2 OF 3 SHEETS
FILED: JUNE 27, 1977
DEPUTY
SURVEYED
OCT. 1969 - JUN. 1970
REFERENCE
F.B. 2220 F.B. 3817
JOB NUMBER 0096.62
INDEX MAP NO. 279-097

REVISION		
NO.	BY	DATE

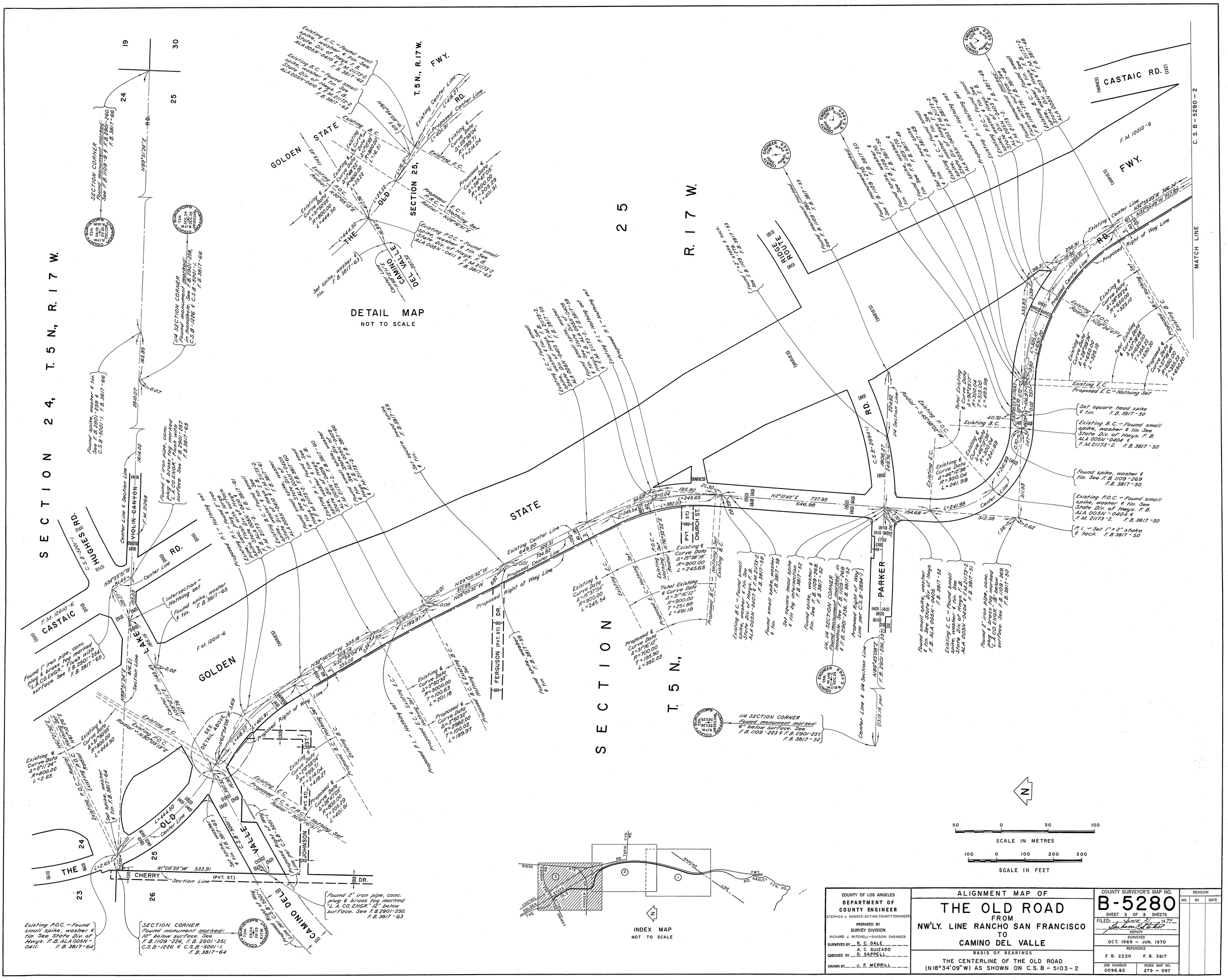

COUNTY OF LOS ANGELES
DEPARTMENT OF COUNTY ENGINEER
STEPHEN J. KOONCE-ACTING COUNTY ENGINEER

PREPARED BY
SURVEY DIVISION
RICHARD J. MITCHELL-DIVISION ENGINEER

SURVEYED BY R. C. DALE
A. C. GUIZADO
CHECKED BY D. SAPPELL
DRAWN BY J. F. MERRILL

ALIGNMENT MAP OF
THE OLD ROAD
FROM NW'LY. LINE RANCHO SAN FRANCISCO TO CAMINO DEL VALLE

BASIS OF BEARINGS
THE CENTERLINE OF THE OLD ROAD (N18°34'09"W) AS SHOWN ON C.S.B-5103-2

COUNTY SURVEYOR'S MAP NO.
B-5280
SHEET 3 OF 3 SHEETS
FILED: June 21, 1977
DEPUTY
SURVEYED
OCT. 1969 - JUN. 1970
REFERENCE
F. B. 2220 F. B. 3817
JOB NUMBER 0096.62
INDEX MAP NO. 279-097

REVISION		
NO.	BY	DATE

C.2B-2580-3