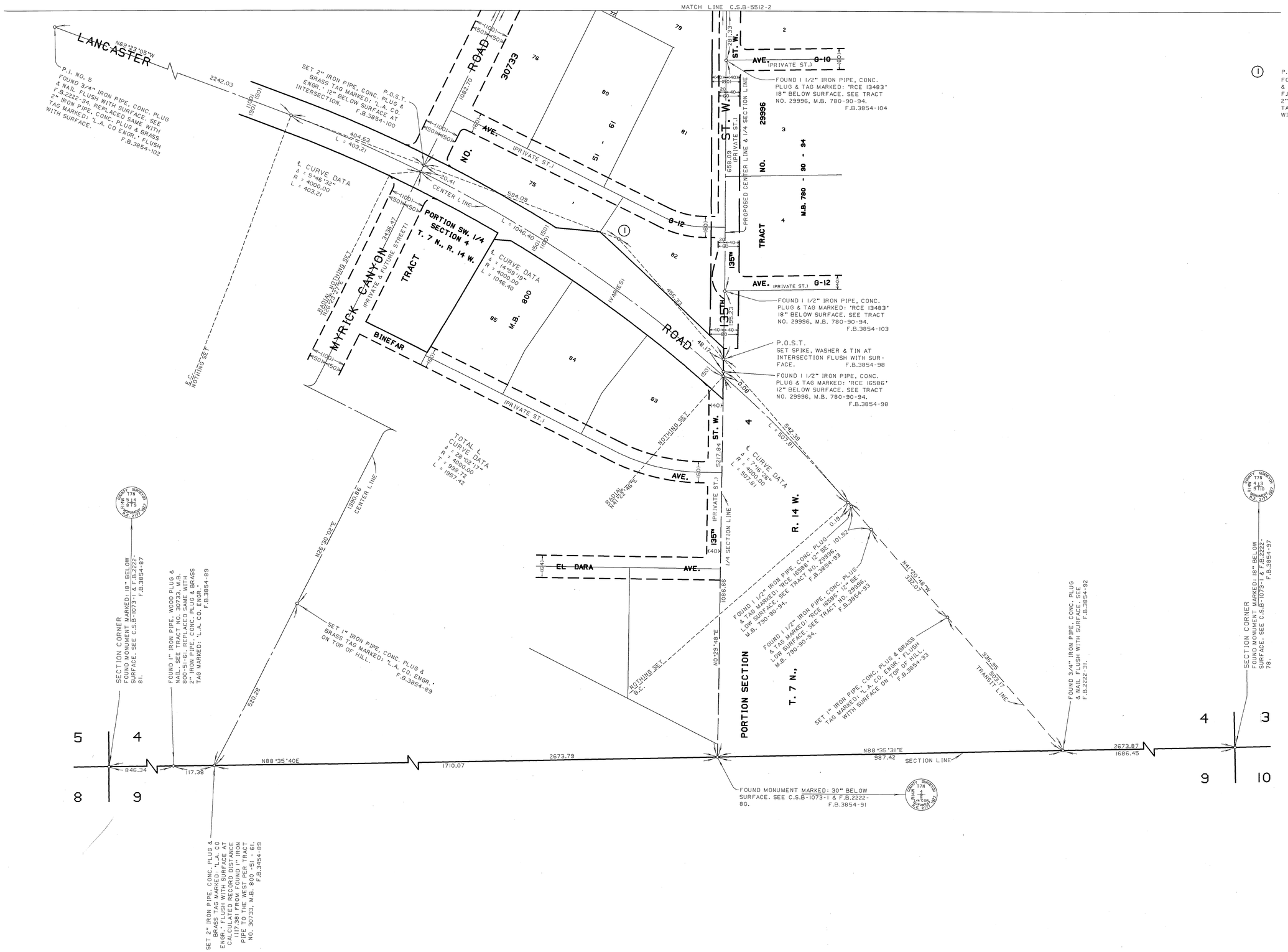

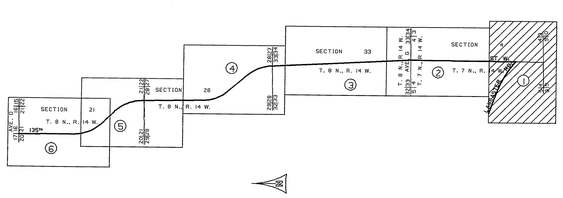

INDEX MAP
NOT TO SCALE

NOTE:
135TH STREET WEST FROM LANCASTER ROAD TO AVENUE D WAS DELETED FROM COUNTY GENERAL PLAN BY ACTION OF THE BOARD OF SUPERVISORS NOVEMBER 25, 1980. THIS MAP SHOWS THE LOCATION OF MONUMENTS SET PRIOR TO THAT DATE AND IS FILED IN CONFORMANCE WITH SECTION 8762 AND FOLLOWS THE CALIFORNIA LAND SURVEYORS ACT.

AUTOMATED GRAPHICS
METERS 0 10 20 30 60 90
FEET 0 50 100 200 300

COUNTY OF LOS ANGELES
DEPARTMENT OF PUBLIC WORKS
T. A. TIDEMANSON - COUNTY ENGINEER
PREPARED BY MAPPING AND PROPERTY MANAGEMENT DIVISION AND SURVEY DIVISION
SURVEYED BY J. MENDONCA
CHECKED BY R. HILARIO
DRAWN BY G. MASUDA

MAP OF
135TH STREET WEST
FROM
LANCASTER ROAD
TO
AVENUE D

BASIS OF BEARINGS
THE SOUTH LINE OF SW. 1/4, SECTION 4, T. 7 N., R. 14 W. (N88°35'40"E) AS SHOWN ON C.S.B-1451-1

COUNTY SURVEYOR'S MAP NO
B-5512
SHEET 1 OF 6 SHEETS
FILED: 3/11/82 1982
ASST. DEPUTY DIRECTOR
SURVEYED MARCH 1972
REFERENCE F.B.3854
JOB NUMBER 0208.11
INDEX MAP NO 72

C.S.B-2215-S

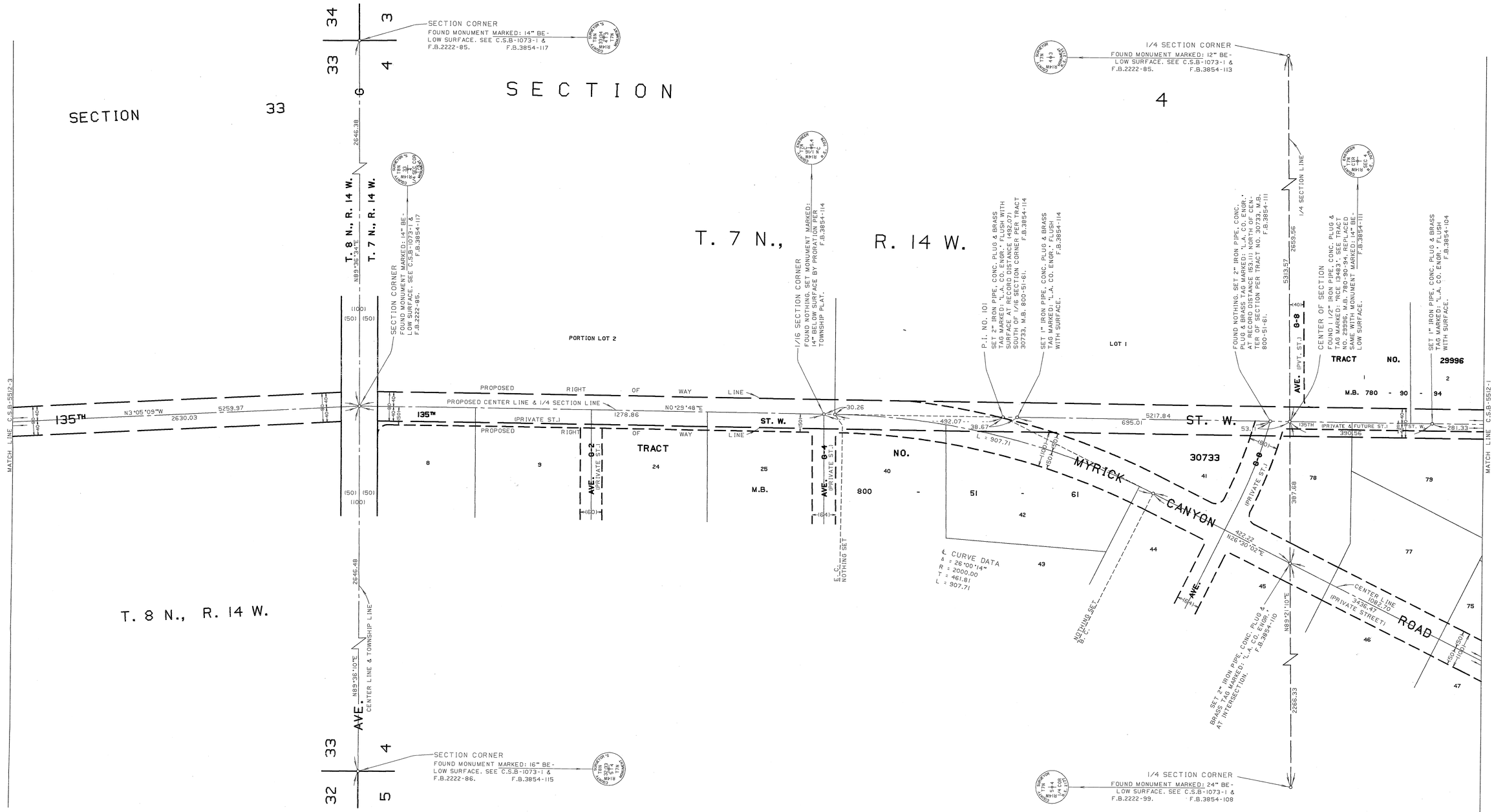

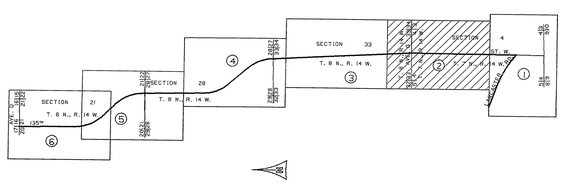

INDEX MAP

NOT TO SCALE

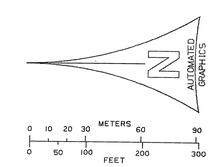

NOTE:

135TH STREET WEST FROM LANCASTER ROAD TO AVENUE D WAS DELETED FROM COUNTY GENERAL PLAN BY ACTION OF THE BOARD OF SUPERVISORS NOVEMBER 25, 1980. THIS MAP SHOWS THE LOCATION OF MONUMENTS SET PRIOR TO THAT DATE AND IS FILED IN CONFORMANCE WITH SECTION 8762 AND FOLLOWS THE CALIFORNIA LAND SURVEYORS ACT.

COUNTY OF LOS ANGELES **DEPARTMENT OF PUBLIC WORKS** T. A. TIDEMANSON - COUNTY ENGINEER PREPARED BY MAPPING AND PROPERTY MANAGEMENT DIVISION AND SURVEY DIVISION SURVEYED BY J. MENDONCA CHECKED BY R. HILARIO DRAWN BY G. MASUDA	MAP OF 135TH STREET WEST FROM LANCASTER ROAD TO AVENUE D BASIS OF BEARINGS THE SOUTH LINE OF SW. 1/4, SECTION 4, T. 7 N., R. 14 W. (N88°35'40"E) AS SHOWN ON C.S.B-1451-1	COUNTY SURVEYOR'S MAP NO B-5512 SHEET 2 OF 6 SHEETS FILED: 3/11, 19[illegible] ASST. DEPUTY DIRECTOR SURVEYED MARCH 1972 REFERENCE F.B.3854 JOB NUMBER 0208.11 INDEX MAP NO 72

C.2.B-2215-S

C.S.B-2215-3

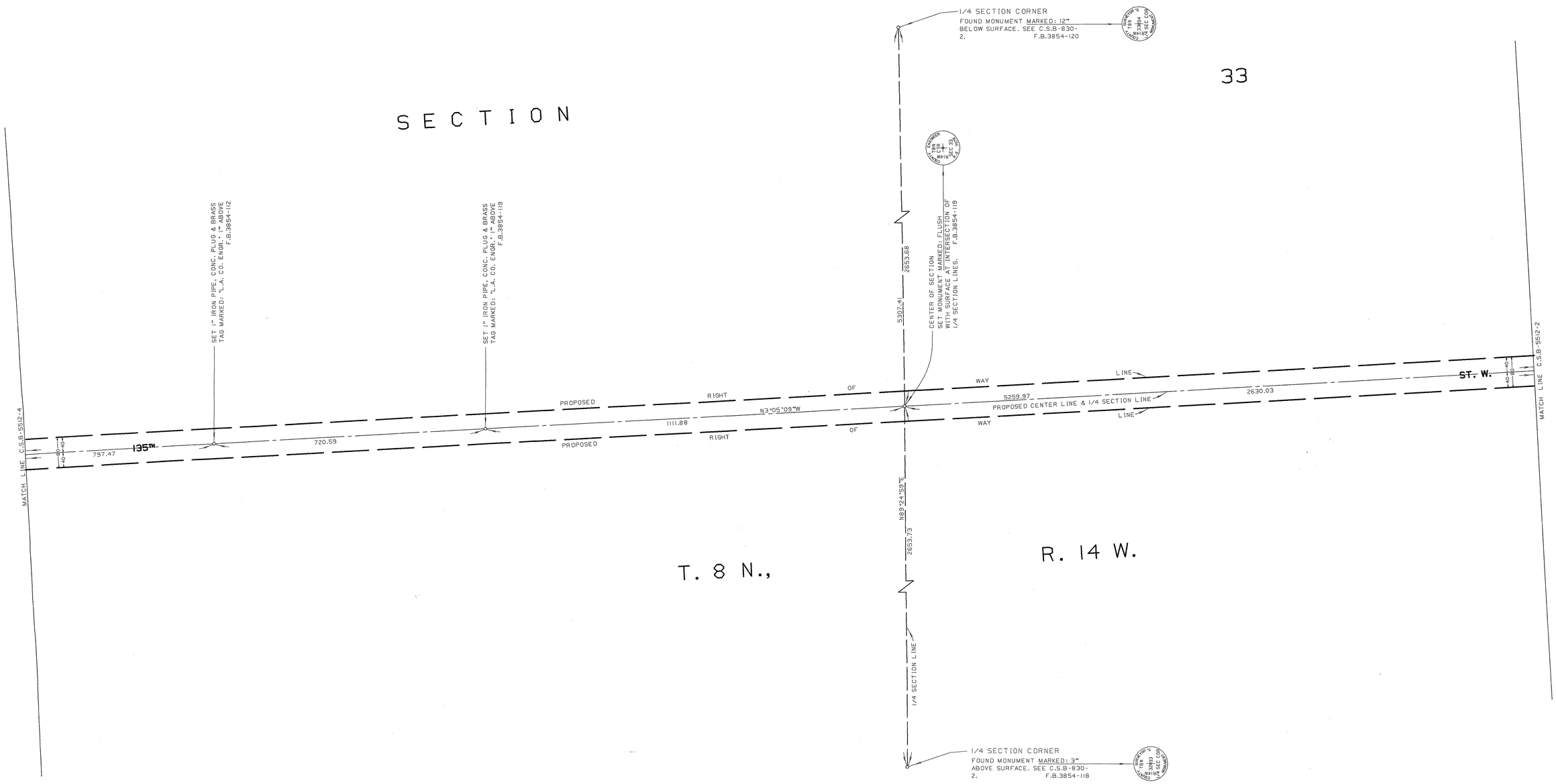

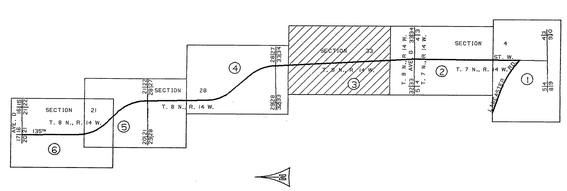

INDEX MAP
NOT TO SCALE

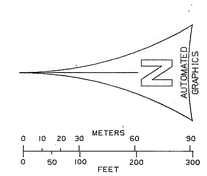

NOTE:
135TH STREET WEST FROM LANCASTER ROAD TO AVENUE D WAS DELETED FROM COUNTY GENERAL PLAN BY ACTION OF THE BOARD OF SUPERVISORS NOVEMBER 25, 1980. THIS MAP SHOWS THE LOCATION OF MONUMENTS SET PRIOR TO THAT DATE AND IS FILED IN CONFORMANCE WITH SECTION 8762 AND FOLLOWS THE CALIFORNIA LAND SURVEYORS ACT.

COUNTY OF LOS ANGELES
DEPARTMENT OF PUBLIC WORKS
T. A. TIDEMANSON - COUNTY ENGINEER
PREPARED BY
MAPPING AND PROPERTY MANAGEMENT DIVISION
AND
SURVEY DIVISION
SURVEYED BY J. MENDONCA
CHECKED BY R. HILARIO
DRAWN BY G. MASUDA

MAP OF
135TH STREET WEST
FROM
LANCASTER ROAD
TO
AVENUE D

BASIS OF BEARINGS
THE SOUTH LINE OF SW. 1/4, SECTION 4, T. 7 N., R. 14 W. N88°35'40"E AS SHOWN ON C.S.B-1451-1

COUNTY SURVEYOR'S MAP NO
B-5512
SHEET 3 OF 6 SHEETS
FILED: 27th, 1982
ASST. DEPUTY DIRECTOR
SURVEYED MARCH 1972
REFERENCE F.B.3854
JOB NUMBER 0208.11
INDEX MAP NO 72

C.S.B-2215-3

C.2.B-2215-4

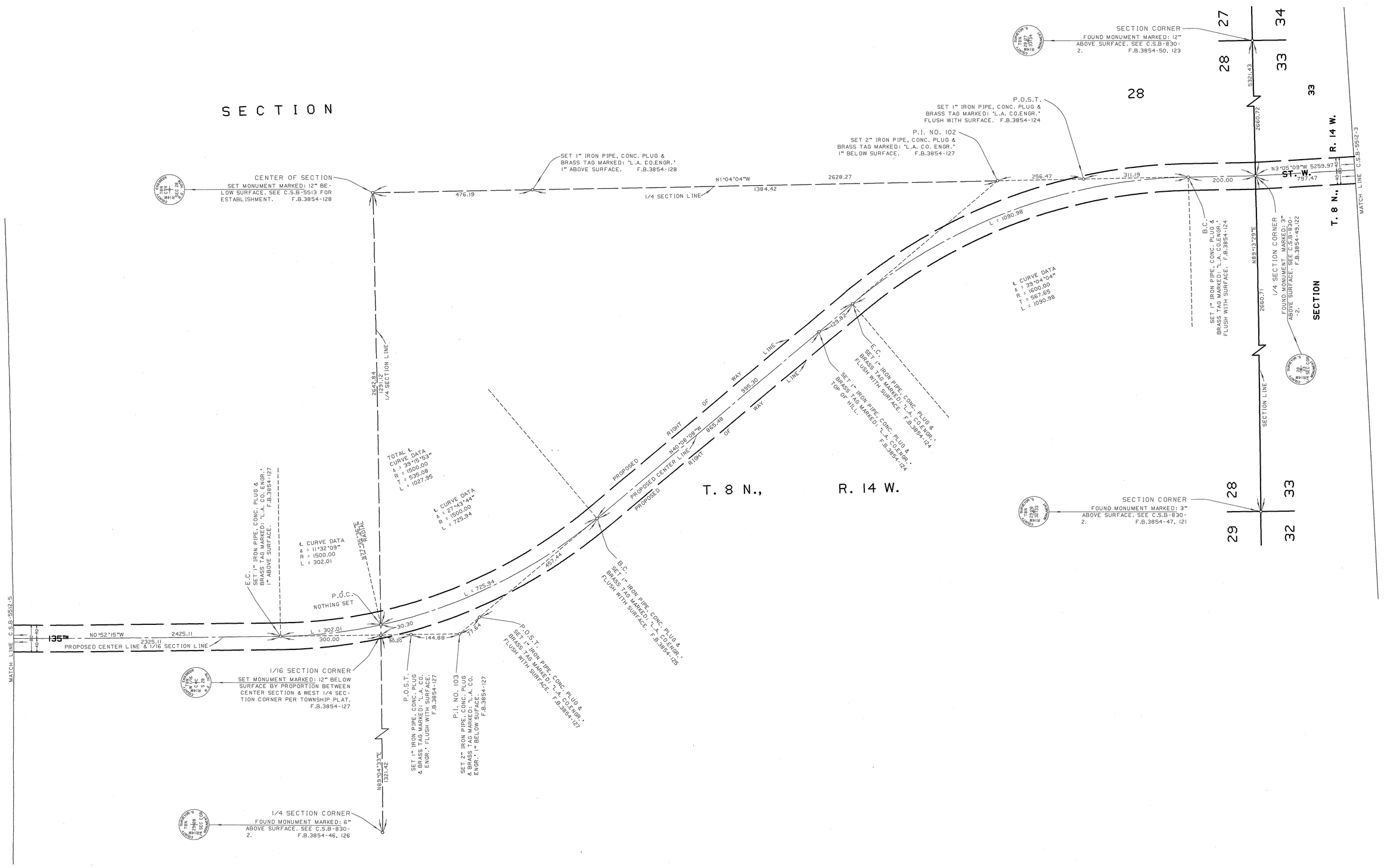

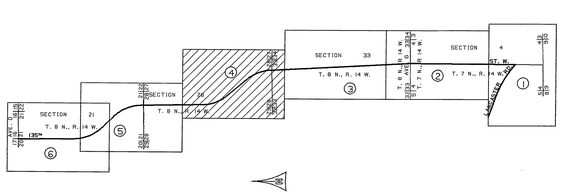

INDEX MAP

NOT TO SCALE

NOTE:

135TH STREET WEST FROM LANCASTER ROAD TO AVENUE D WAS DELETED FROM COUNTY GENERAL PLAN BY ACTION OF THE BOARD OF SUPERVISORS NOVEMBER 25, 1980. THIS MAP SHOWS THE LOCATION OF MONUMENTS SET PRIOR TO THAT DATE AND IS FILED IN CONFORMANCE WITH SECTION 8762 AND FOLLOWS THE CALIFORNIA LAND SURVEYORS ACT.

COUNTY OF LOS ANGELES **DEPARTMENT OF PUBLIC WORKS** T. A. TIDEMANSON - COUNTY ENGINEER PREPARED BY MAPPING AND PROPERTY MANAGEMENT DIVISION AND SURVEY DIVISION SURVEYED BY J. MENDONCA CHECKED BY R. HILARIO DRAWN BY G. MASUDA	MAP OF 135TH STREET WEST FROM LANCASTER ROAD TO AVENUE D BASIS OF BEARINGS THE SOUTH LINE OF SW. 1/4, SECTION 4, T. 7 N., R. 14 W. (N88°35'40"E) AS SHOWN ON C.S.B-1451-1	COUNTY SURVEYOR'S MAP NO B-5512 SHEET 4 OF 6 SHEETS FILED: July, 1981 ASST. DEPUTY DIRECTOR SURVEYED MARCH 1972 REFERENCE F.B.3854 JOB NUMBER 0208.11 INDEX MAP NO 72

C.2.B-2215-4

C.2.B-2215-2

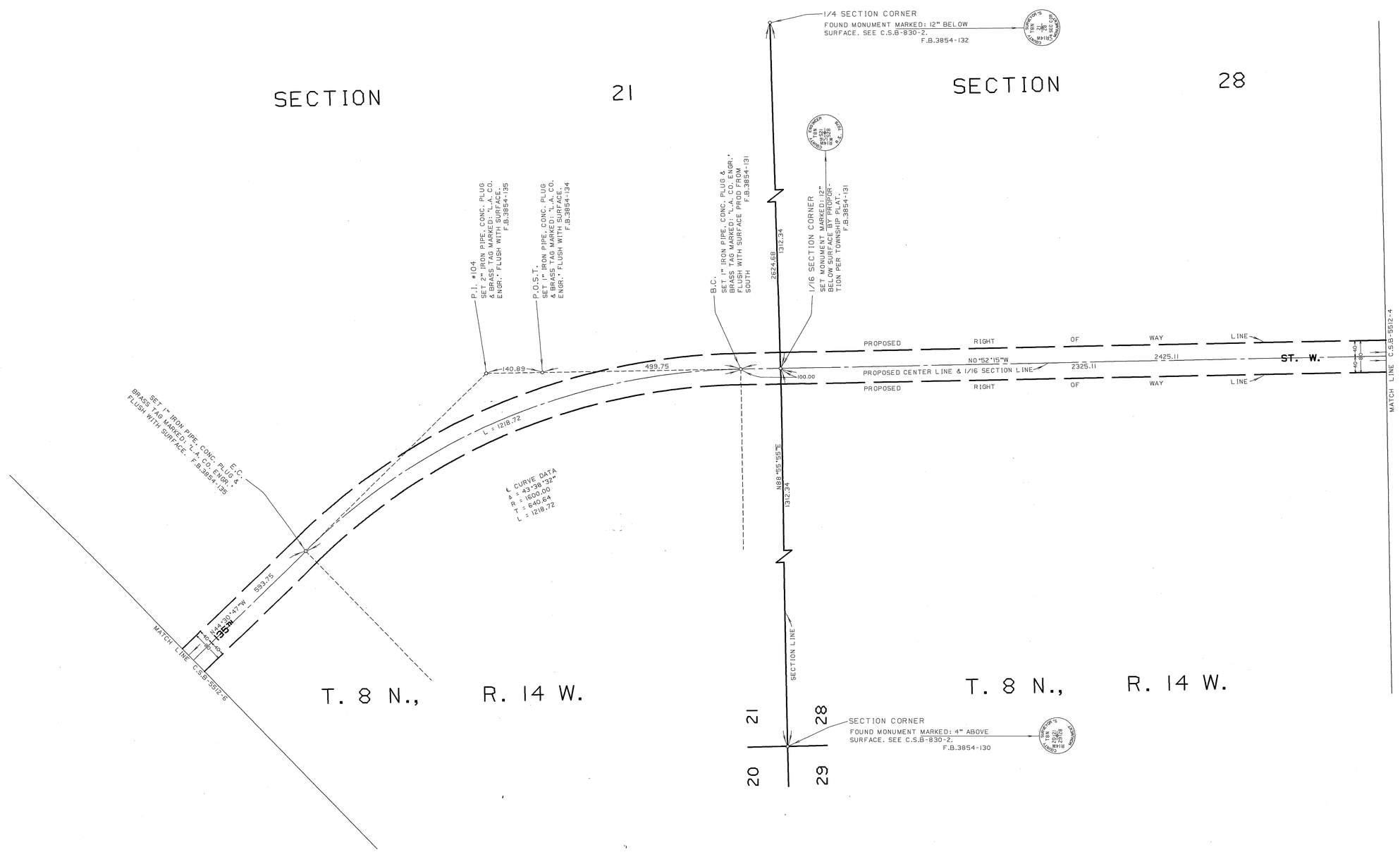

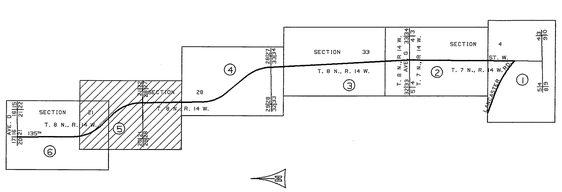

INDEX MAP
NOT TO SCALE

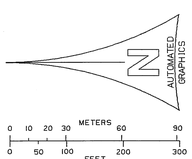

NOTE:
135TH STREET WEST FROM LANCASTER ROAD TO AVENUE D WAS DELETED FROM COUNTY GENERAL PLAN BY ACTION OF THE BOARD OF SUPERVISORS NOVEMBER 25, 1980. THIS MAP SHOWS THE LOCATION OF MONUMENTS SET PRIOR TO THAT DATE AND IS FILED IN CONFORMANCE WITH SECTION 8762 AND FOLLOWS THE CALIFORNIA LAND SURVEYORS ACT.

COUNTY OF LOS ANGELES **DEPARTMENT OF PUBLIC WORKS** T. A. TIDEMANSON - COUNTY ENGINEER PREPARED BY MAPPING AND PROPERTY MANAGEMENT DIVISION AND SURVEY DIVISION SURVEYED BY J. MENDONCA CHECKED BY R. HILARIO DRAWN BY G. MASUDA	MAP OF 135TH STREET WEST FROM LANCASTER ROAD TO AVENUE D BASIS OF BEARINGS THE SOUTH LINE OF SW. 1/4, SECTION 4, T. 7 N., R. 14 W. (N88°35'40"E) AS SHOWN ON C.S.B-1451-1	COUNTY SURVEYOR'S MAP NO B-5512 SHEET 5 OF 6 SHEETS FILED: MAY, 1982 ASST. DEPUTY DIRECTOR SURVEYED MARCH 1972 REFERENCE F.B.3854 JOB NUMBER 0208.11 INDEX MAP NO 72

C.2.B-2215-2

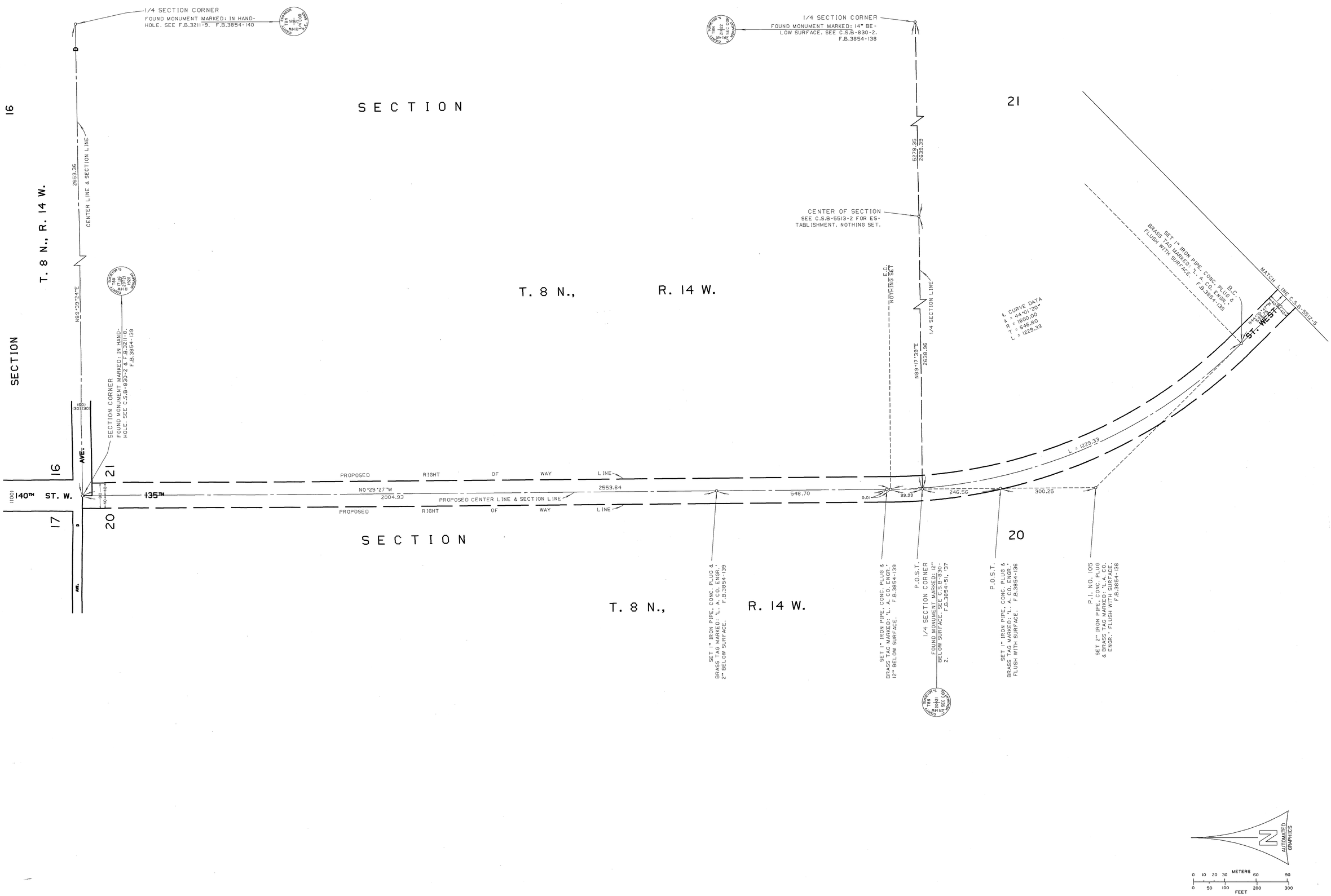

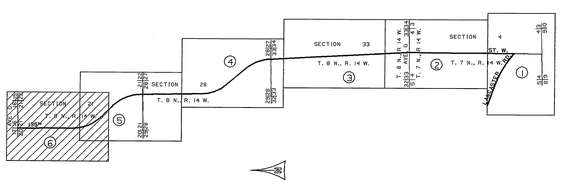

INDEX MAP
NOT TO SCALE

NOTE:
135TH STREET WEST FROM LANCASTER ROAD TO AVENUE D WAS DELETED FROM COUNTY GENERAL PLAN BY ACTION OF THE BOARD OF SUPERVISORS NOVEMBER 25, 1980. THIS MAP SHOWS THE LOCATION OF MONUMENTS SET PRIOR TO THAT DATE AND IS FILED IN CONFORMANCE WITH SECTION 8762 AND FOLLOWS THE CALIFORNIA LAND SURVEYORS ACT.

COUNTY OF LOS ANGELES DEPARTMENT OF PUBLIC WORKS T. A. TIDEMANSON - COUNTY ENGINEER PREPARED BY MAPPING AND PROPERTY MANAGEMENT DIVISION AND SURVEY DIVISION SURVEYED BY J. MENDONCA CHECKED BY R. HILARIO DRAWN BY G. MASUDA	MAP OF 135TH STREET WEST FROM LANCASTER ROAD TO AVENUE D BASIS OF BEARINGS THE SOUTH LINE OF SW. 1/4, SECTION 4, T. 7 N., R. 14 W. (N88°35'40"E) AS SHOWN ON C.S.B-1451-1	COUNTY SURVEYOR'S MAP NO B-5512 SHEET 6 OF 6 SHEETS FILED: 3/11 1987 ASST. DEPUTY DIRECTOR SURVEYED MARCH 1972 REFERENCE F.B.3854 JOB NUMBER 0208.11 INDEX MAP NO 72

C.2.B-2215-e