COUNTY SURVEYOR'S FIELD BOOK NO. 202.

Page No's.	Date taken	Name	Date ret'd.	Page No's.
- 134	6-20-18	H J Conely	6/21/18	127 - 134
67 to 76	9-10-24	A. E. Dunn	12-26-24	67 - 76
141 to 152	8/21-26	W. M. Holmes		

202

Date 2/5/16 Notes by H.I. Cordy Chief Party H.I. Cordy F.B. 202-1 Pg. 1

C.S. 8036

Sheet 2

Survey of
Malibu Road
Temescal Cañon
West to
Topanga Cañon
Feb 1916
E.W.O. #102

H.I. Cordy
R.D. Waterhouse
J.W. Storey
E.D. Foster
G.M. Allen
C.M. Anheier
H.H. Ferrance
R.M. Quarrier

Note: ANY ADDITION OR CHANGES ON THIS SHEET MUST BE MADE OR CIRCLED IN Red. WITH DATE AND NAME OF PERSON MAKING CHANGE.

Do not extend note ...de of this line

RETURN TO
LOS ANGELES COUNTY SURVEYOR
FLOOD CONTROL

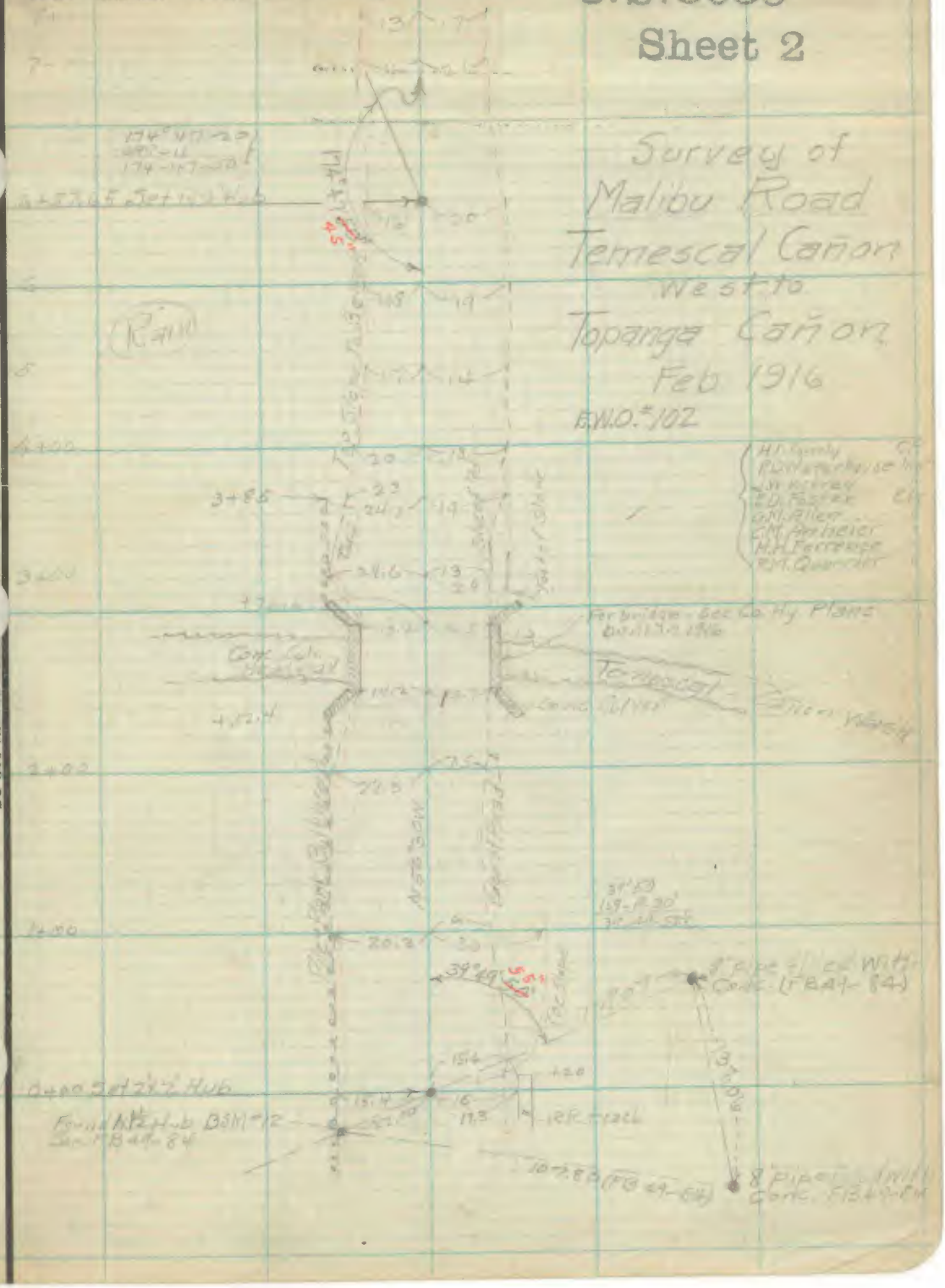

F-F.B 202 Pg. 2 H.T. Cornely Chief Party Notes by H.K. Date [illegible]

C.S. 8036
Sheet 2

RETURN TO
LOS ANGELES COUNTY SURVEYOR
FLOOD CONTROL

Do not extend no[illegible]

Note: ANY ADDITION OR CHANGES ON THIS SHEET MUST BE MADE OR CIRCLED IN Red. WITH DATE AND NAME OF PERSON MAKING CHANGE.

[illegible]ide of this line

Date 2/5/16 Notes by H.F.C. Chief Party H.D. County F-F.B. 202 Pg. 3

C.S. 8036
Sheet 2



Note: ANY ADDITION OR CHANGES ON THIS SHEET MUST BE MADE OR CIRCLED IN Red. WITH DATE AND NAME OF PERSON MAKING CHANGE.

Do not extend notes this side of this line

RETURN TO
LOS ANGELES COUNTY SURVEYOR
FLOOD CONTROL

F-F.B 202 Pg. 4 H.L. Conroy Chief Party Notes by H.L.C. Date 2/5/16

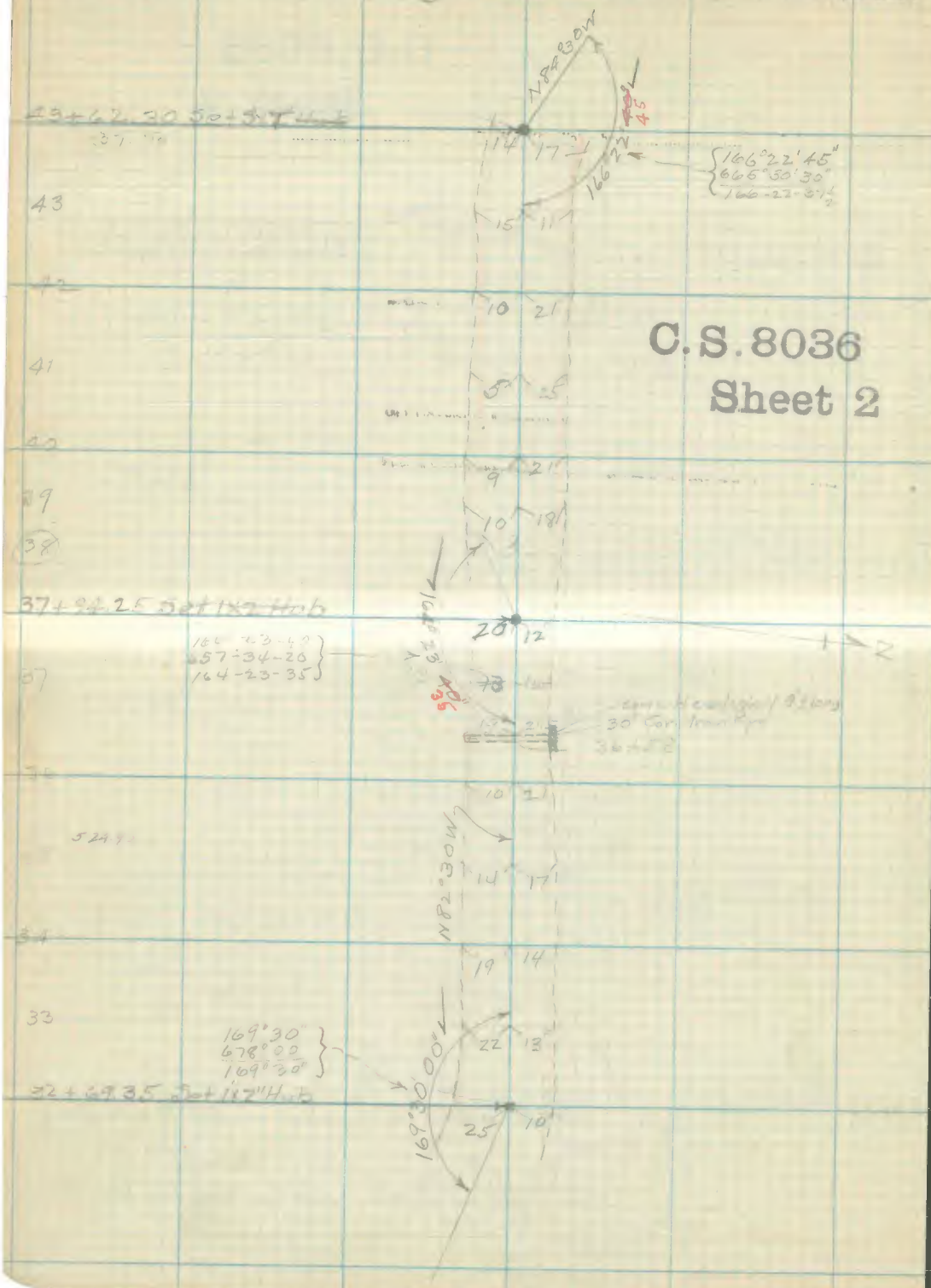

C.S. 8036
Sheet 2

RETURN TO
LOS ANGELES COUNTY SURVEYOR
FLOOD CONTROL

Note: ANY ADDITION OR CHANGES ON THIS SHEET MUST BE MADE OR CIRCLED IN **Red.** WITH DATE AND NAME OF PERSON MAKING CHANGE.

Do not extend notes this side of this line

Date 2/5/16 Notes by H.L.S. Chief Party H.L. Gately F-F.B. 202 Pg. 5

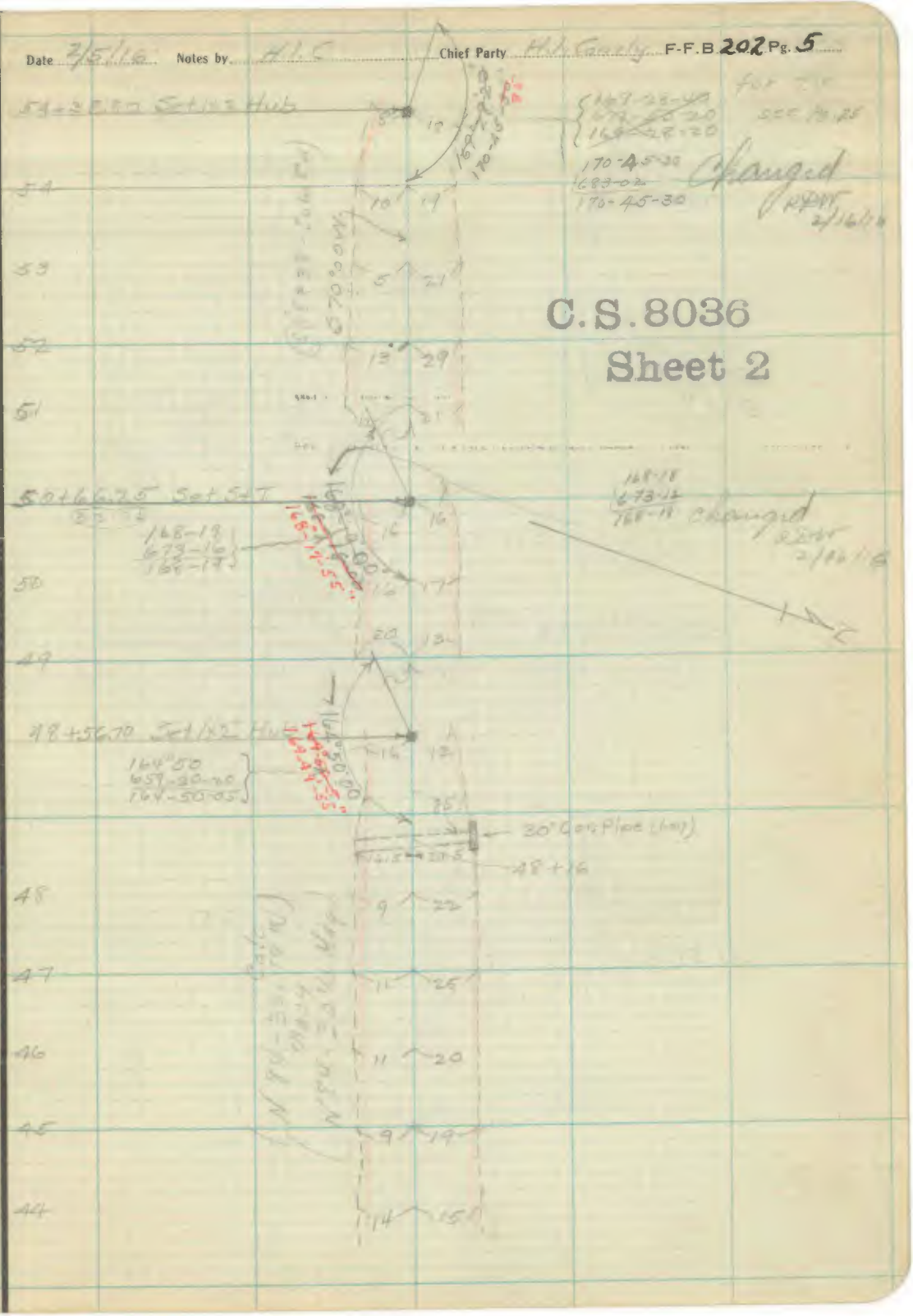

Note: ANY ADDITION OR CHANGES ON THIS SHEET MUST BE MADE OR CIRCLED IN Red. WITH DATE AND NAME OF PERSON MAKING CHANGE.

Do not extend notes this side of this line

RETURN TO LOS ANGELES COUNTY SURVEYOR FLOOD CONTROL

F-F.B ..... Pg. ..... Chief Party Notes by ..... Date 2/5/16

C.S. 8036
Sheet 2

(Note:— Buildings along Road through Inceville not located here See 19)

RETURN TO
LOS ANGELES COUNTY SURVEYOR
FLOOD CONTROL

Do not extend notes this side of this line

Note: ANY ADDITION OR CHANGES ON THIS SHEET MUST BE MADE OR CIRCLED IN Red. WITH DATE AND NAME OF PERSON MAKING CHANGE.

Date 2/5/16 Notes by Comly Chief Party H.K. Comly F-F.B 202 Pg. 7

C.S. 8036
Sheet 2

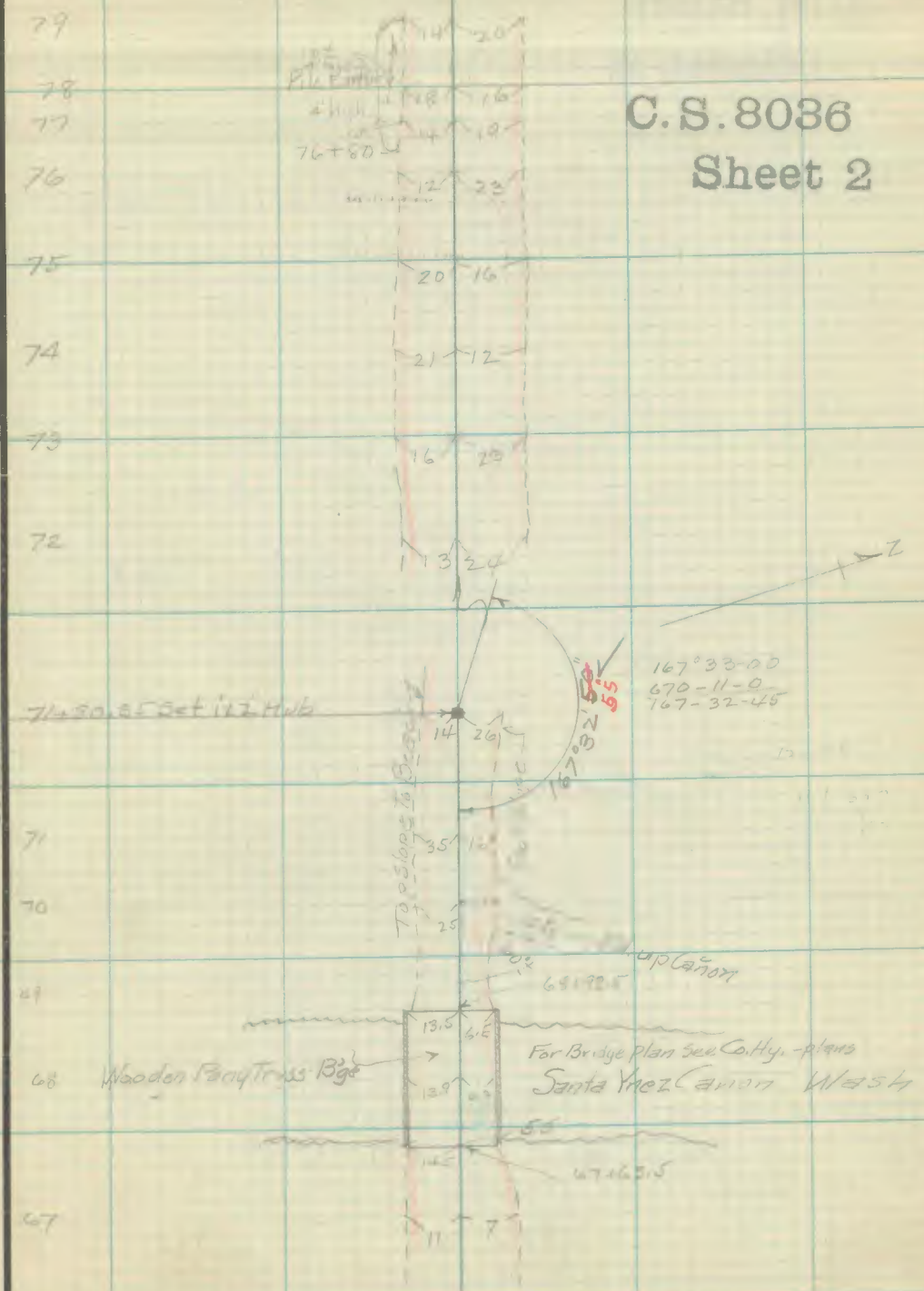

Note: ANY ADDITION OR CHANGES ON THIS SHEET MUST BE MADE OR CIRCLED IN Red. WITH DATE AND NAME OF PERSON MAKING CHANGE.

Do not extend notes this side of this line

RETURN TO
LOS ANGELES COUNTY SURVEYOR
FLOOD CONTROL

F-F.B ..... Pg. ..... Chief Party ..... Notes by ..... Date .....

C.S.8036
Sheet 2

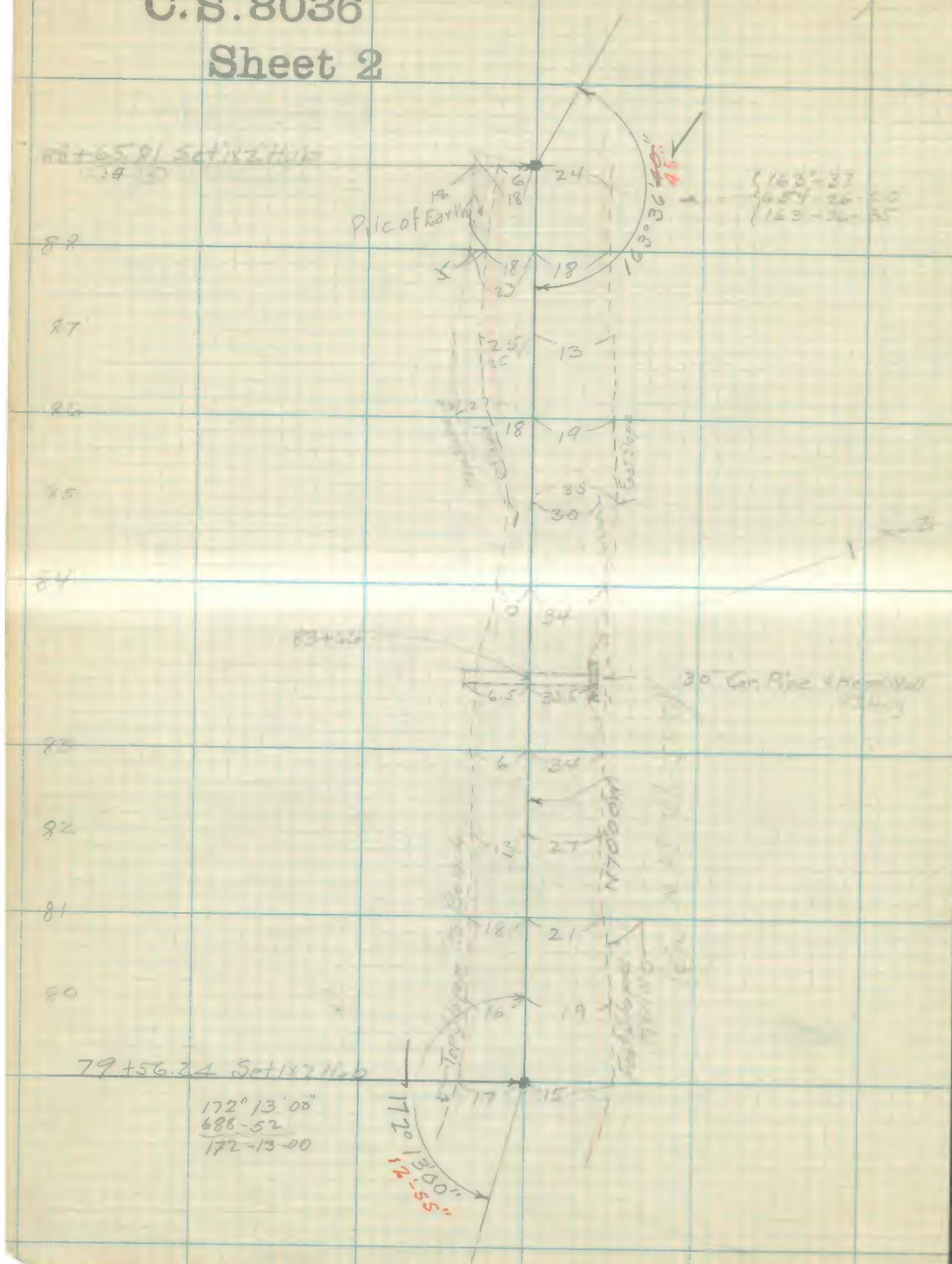

RETURN TO
LOS ANGELES COUNTY SURVEYOR
FLOOD CONTROL

Do not extend notes this side of this line

Note: ANY ADDITION OR CHANGES ON THIS SHEET MUST BE MADE OR CIRCLED IN **Red.** WITH DATE AND NAME OF PERSON MAKING CHANGE.

Date 2/7/16 Notes by ..... Chief Party ..... F-F.B 202 Pg. 9

C.S. 8036
Sheet 2

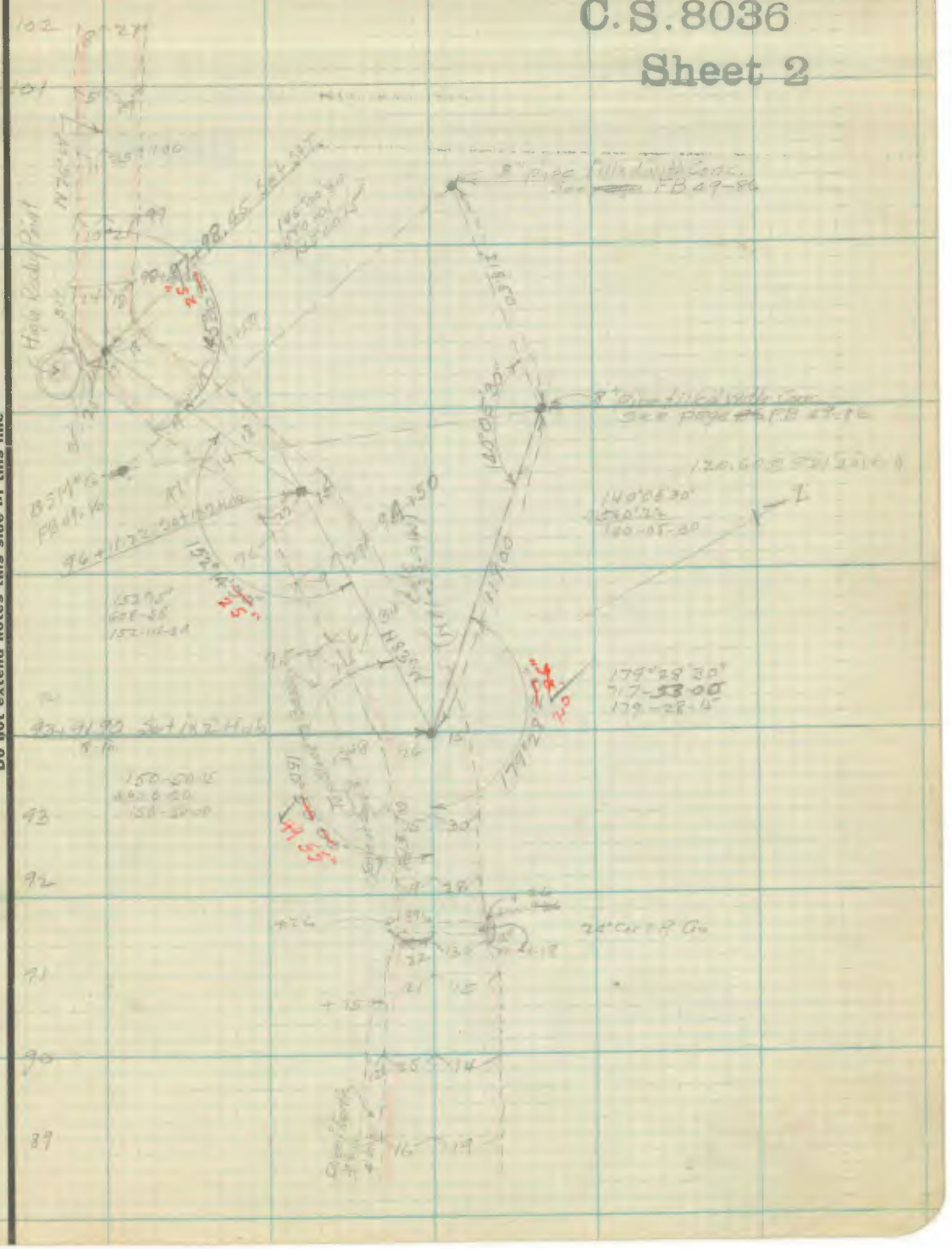

Note: ANY ADDITION OR CHANGES ON THIS SHEET MUST BE MADE OR CIRCLED IN Red. WITH DATE AND NAME OF PERSON MAKING CHANGE.

Do not extend notes this side of this line

RETURN TO
LOS ANGELES COUNTY SURVEYOR
FLOOD CONTROL

F-F.B 202 Pg. 10 Chief Party Notes by Date 5/3/16

C.S. 8036
Sheet 2

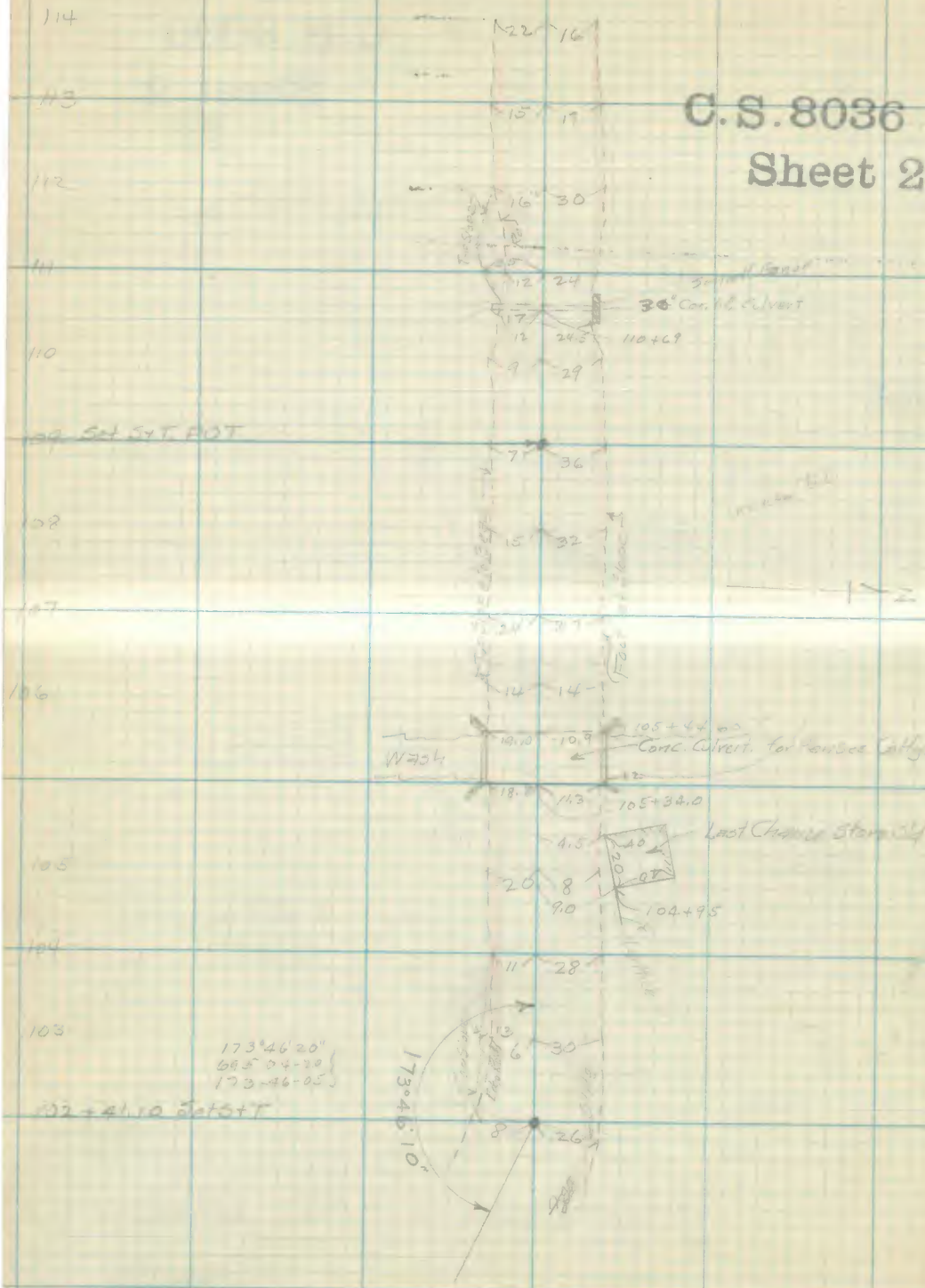

RETURN TO
LOS ANGELES COUNTY SURVEYOR
FLOOD CONTROL

Note: ANY ADDITION OR CHANGES ON THIS SHEET MUST BE MADE OR CIRCLED IN **Red.** WITH DATE AND NAME OF PERSON MAKING CHANGE.

Do not extend notes this side of this line

Date 3/7/16 Notes by ..... Chief Party ..... F-F.B 202 Pg. 11

C.S. 8036
Sheet 2

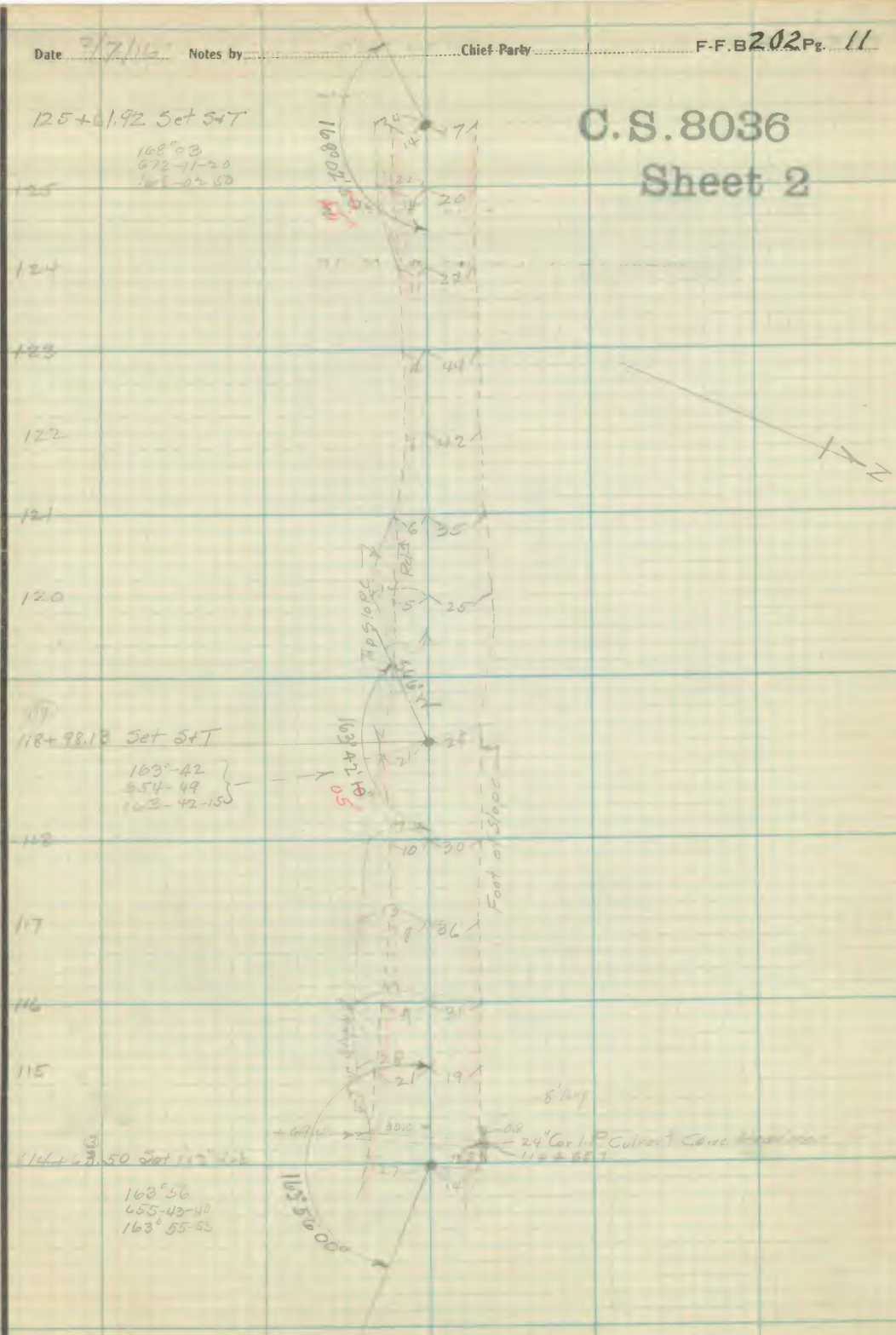

Note: ANY ADDITION OR CHANGES ON THIS SHEET MUST BE MADE OR CIRCLED IN Red. WITH DATE AND NAME OF PERSON MAKING CHANGE.

Do not extend notes this side of this line

RETURN TO
LOS ANGELES COUNTY SURVEYOR
FLOOD CONTROL

F-F.B. 202 Pg. 12 Chief Party Notes by Date 3/7/

C.S. 8036
Sheet 2

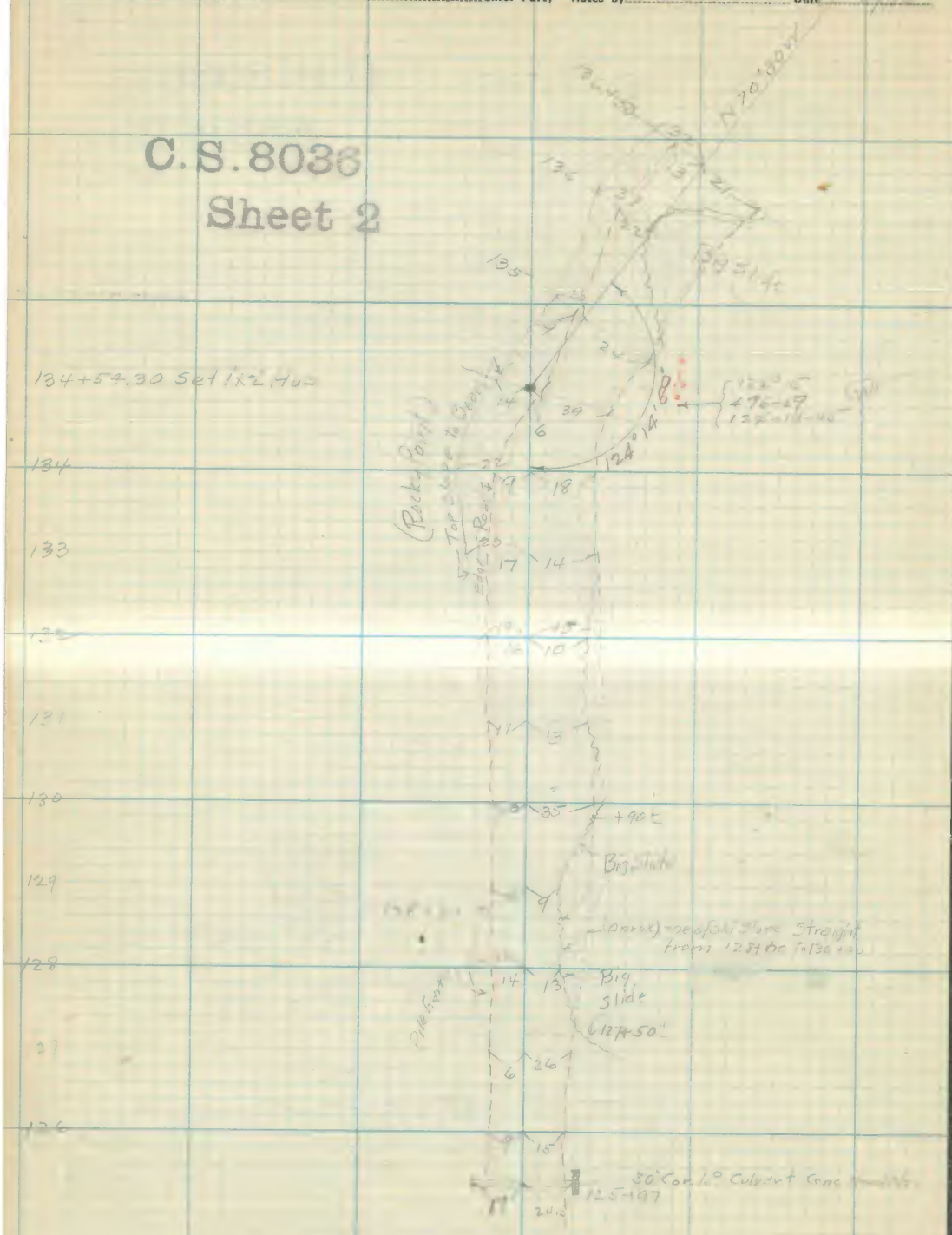

RETURN TO
LOS ANGELES COUNTY SURVEYOR
FLOOD CONTROL

Note: ANY ADDITION OR CHANGES ON THIS SHEET MUST BE MADE OR CIRCLED IN **Red.** WITH DATE AND NAME OF PERSON MAKING CHANGE.

Do not extend notes this side of this line

Date 2/7/16 Notes by ..... Chief Party ..... F-F.B 202 Pg. 13

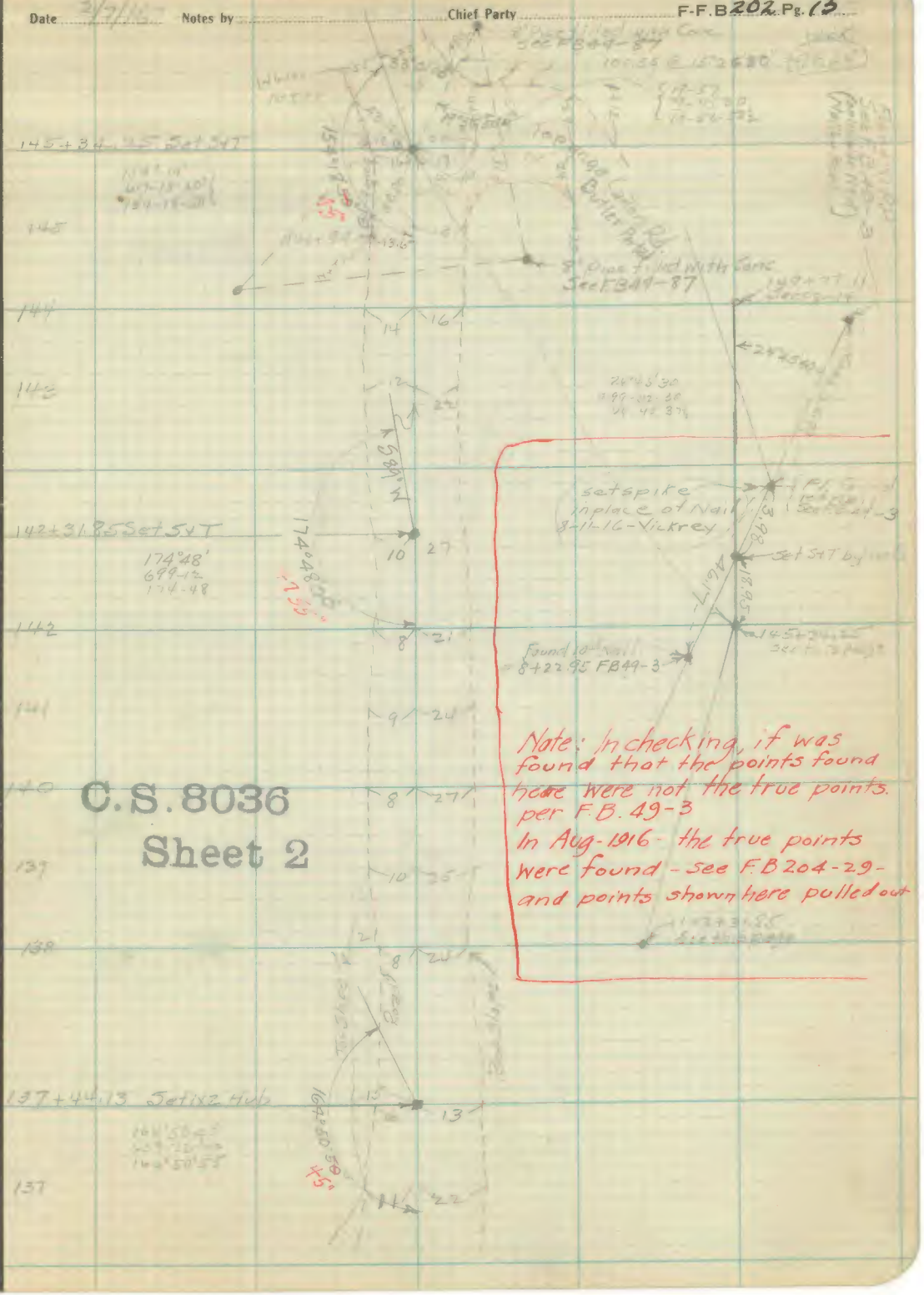

Note: ANY ADDITION OR CHANGES ON THIS SHEET MUST BE MADE OR CIRCLED IN Red. WITH DATE AND NAME OF PERSON MAKING CHANGE.

Do not extend notes this side of this line

RETURN TO LOS ANGELES COUNTY SURVEYOR FLOOD CONTROL

F-F.B. 202 Pg. 14 Chief Party Notes by Date 3-7-16

C.S. 8036
Sheet 2

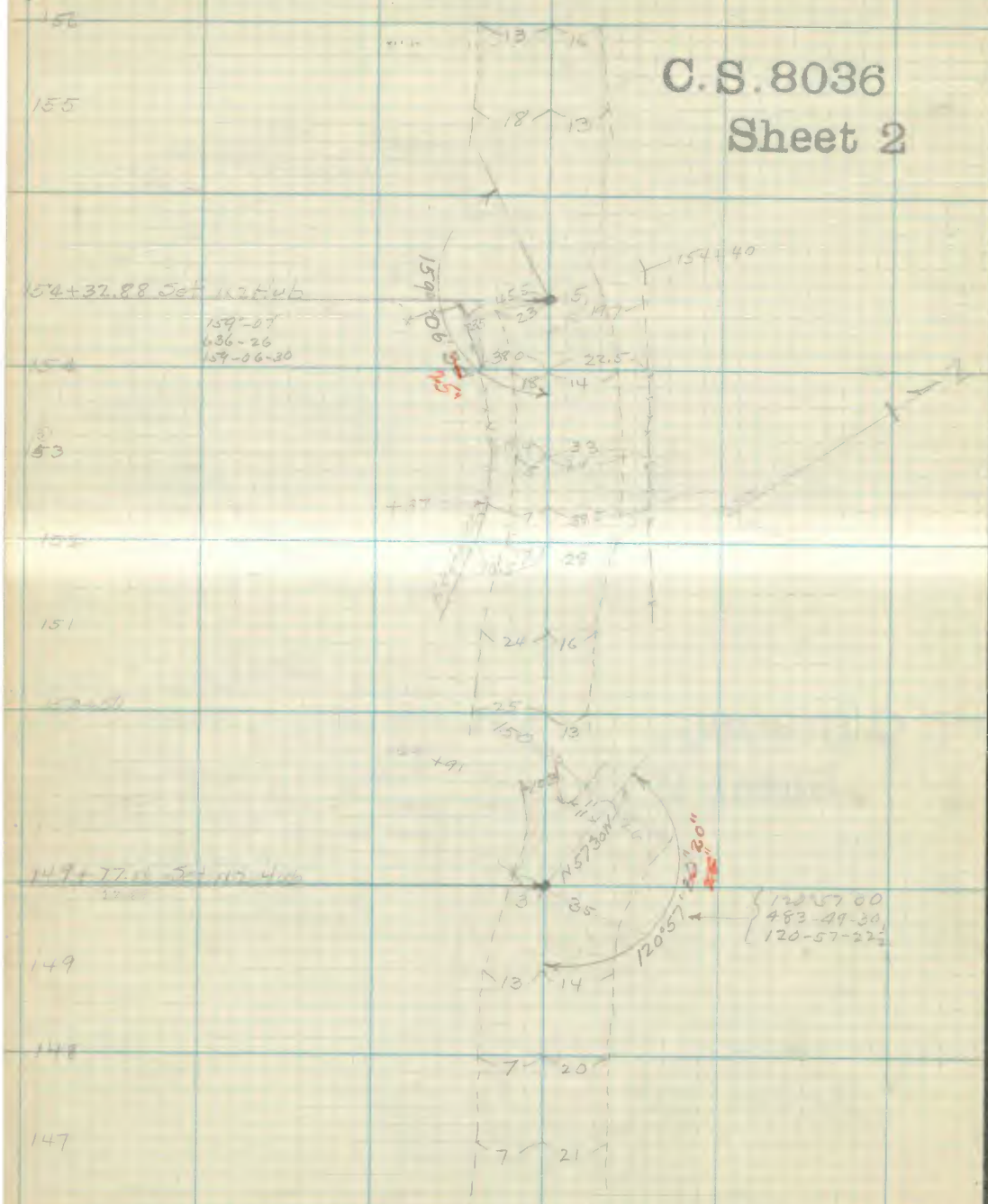

RETURN TO
LOS ANGELES COUNTY SURVEYOR
FLOOD CONTROL

Do not extend notes this side of this line

Note: ANY ADDITION OR CHANGES ON THIS SHEET MUST BE MADE OR CIRCLED IN **Red.** WITH DATE AND NAME OF PERSON MAKING CHANGE.

Date 2/7/10 Notes by ..... Chief Party ..... F-F.B. 202 Pg. 15

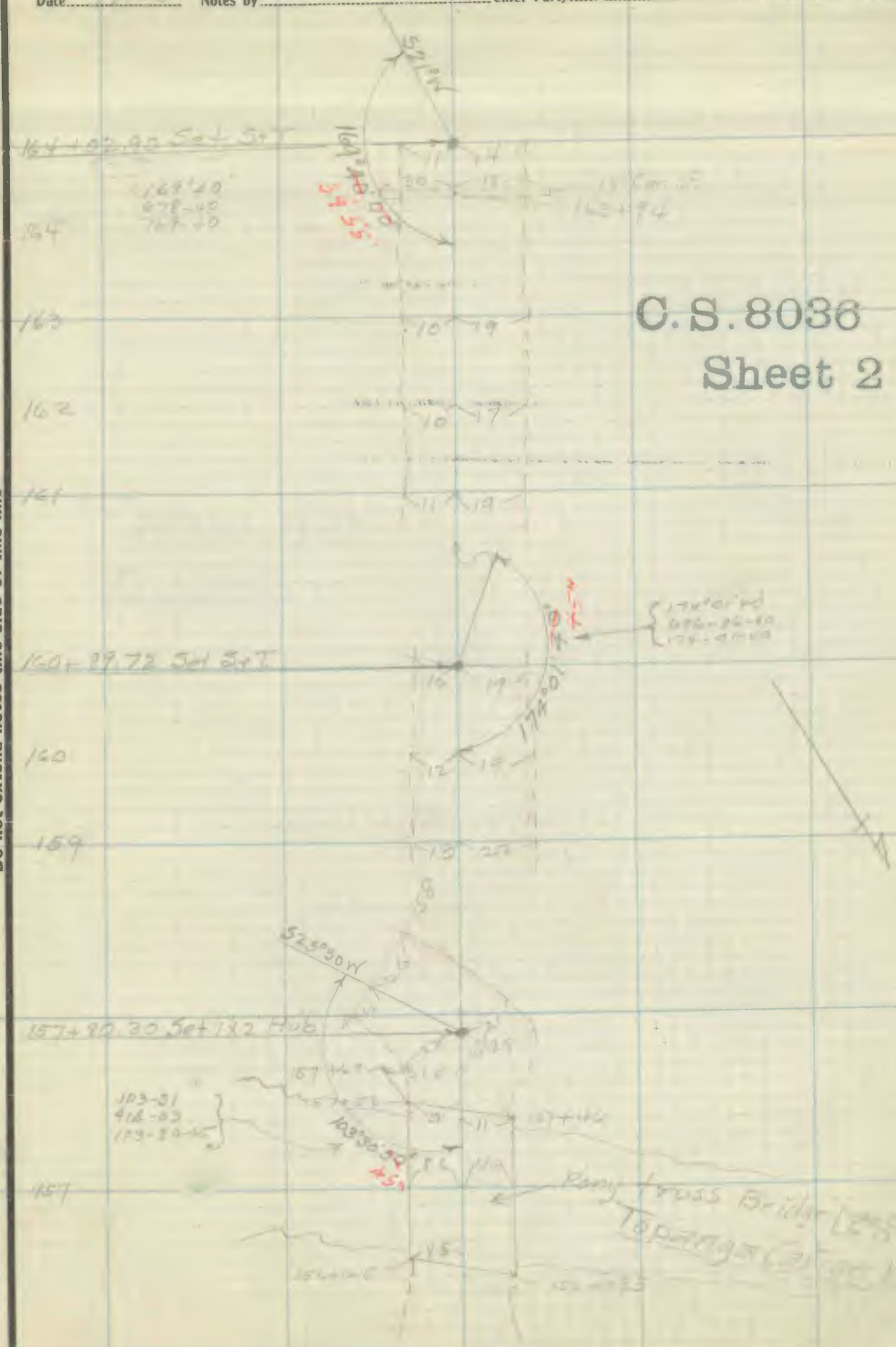

Note: ANY ADDITION OR CHANGES ON THIS SHEET MUST BE MADE OR CIRCLED IN Red. WITH DATE AND NAME OF PERSON MAKING CHANGE.

Do not extend notes this side of this line

RETURN TO
LOS ANGELES COUNTY SURVEYOR
FLOOD CONTROL

F-F.B. ..... Pg. ..... Chief Party Notes by ..... Date .....

C.S. 8036
Sheet 2

RETURN TO
LOS ANGELES COUNTY SURVEYOR
FLOOD CONTROL

Do not extend notes this side of this line

Note: ANY ADDITION OR CHANGES ON THIS SHEET MUST BE MADE OR CIRCLED IN **Red.** WITH DATE AND NAME OF PERSON MAKING CHANGE.

Date 2/9/16 Notes by RDW Chief Party Conly F-F.B 202 Pg. 17

At Sta 32+10.35 P.O.T.
With sight on 20+95.70
Turning R. To Sun

No.	Hor. ∠	Vert ∠	Time
1	109 50 15 110 52 00	31 40 00 32 01 00	2.19 2.21
2	110 31 30 111 45 15	31 19 30 31 33 00	2.22 2.25
3	112 00 00 112 48 30	30 29 00 30 57 00	2.28 2.30
4	113 15 00 114 07 00	29 46 30 30 10 30	2.34 2.35
5	115 00 00 116 15 45	28 42 00 28 49 30	2.42 2.45

32+10.35 P.O.T.

20+95.70



C.S. 8036

Note: ANY ADDITION OR CHANGES ON THIS SHEET MUST BE MADE OR CIRCLED IN Red. WITH DATE AND NAME OF PERSON MAKING CHANGE.

Do not extend notes this side of this line

RETURN TO
LOS ANGELES COUNTY SURVEYOR
FLOOD CONTROL

F-F.B 2002 Pg. 18 Chief Party Notes by Date

RETURN TO
LOS ANGELES COUNTY SURVEYOR
FLOOD CONTROL

Do not extend notes this side of this line

Note: ANY ADDITION OR CHANGES ON THIS SHEET MUST BE MADE OR CIRCLED IN **Red.** WITH DATE AND NAME OF PERSON MAKING CHANGE.

Date 2/8/15 Notes by RDW Chief Party Carlo F-F.B. 202 Pg. 19

For Alignment notes see pg. 6

62+69.55

T.S. 8036
Sheet 2

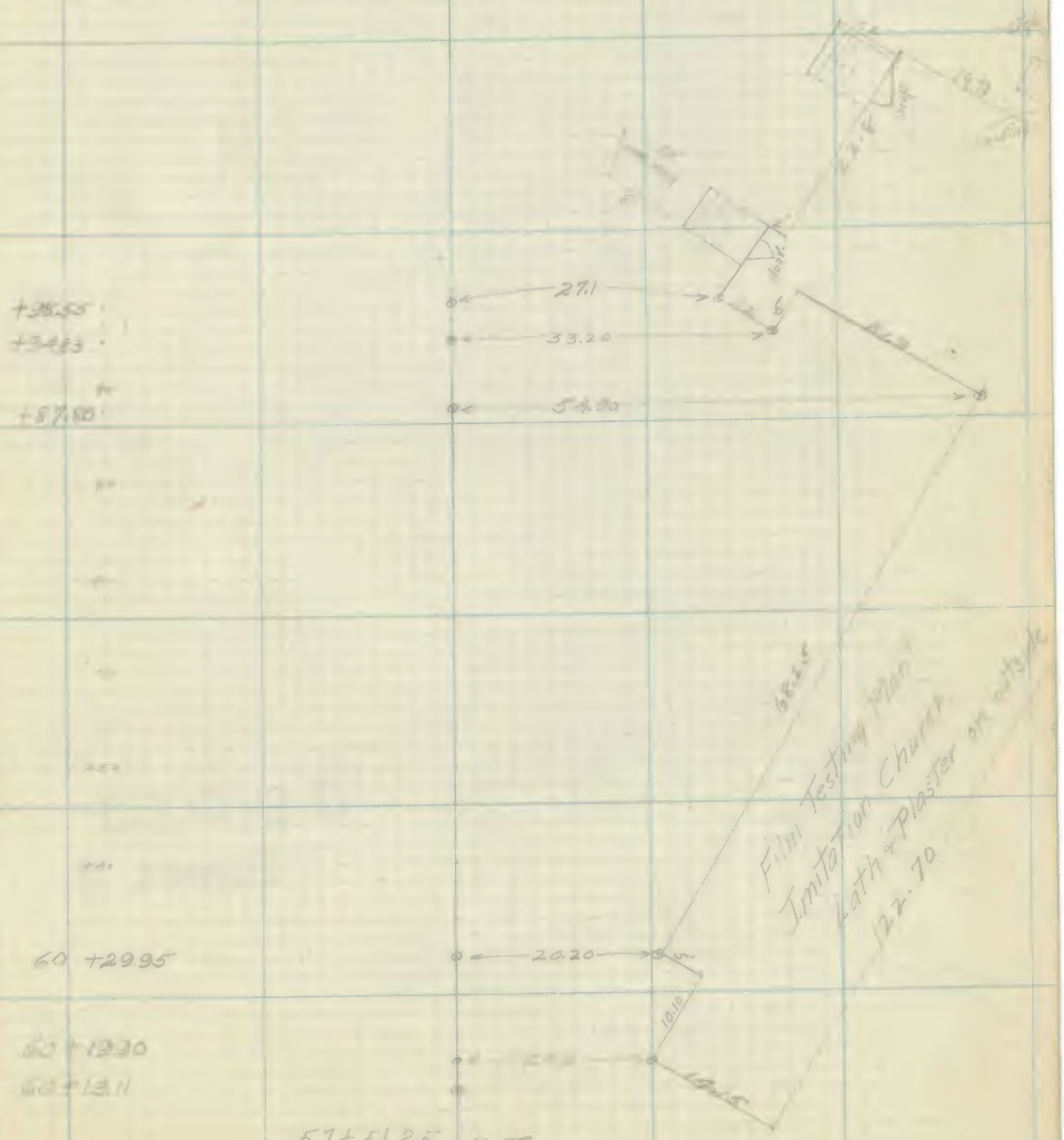

Note: ANY ADDITION OR CHANGES ON THIS SHEET MUST BE MADE OR CIRCLED IN Red. WITH DATE AND NAME OF PERSON MAKING CHANGE.

Do not extend notes this side of this line

RETURN TO
LOS ANGELES COUNTY SURVEYOR
FLOOD CONTROL

F-F.B 207 Pg. Chief Party Notes by RDW Date 2/18

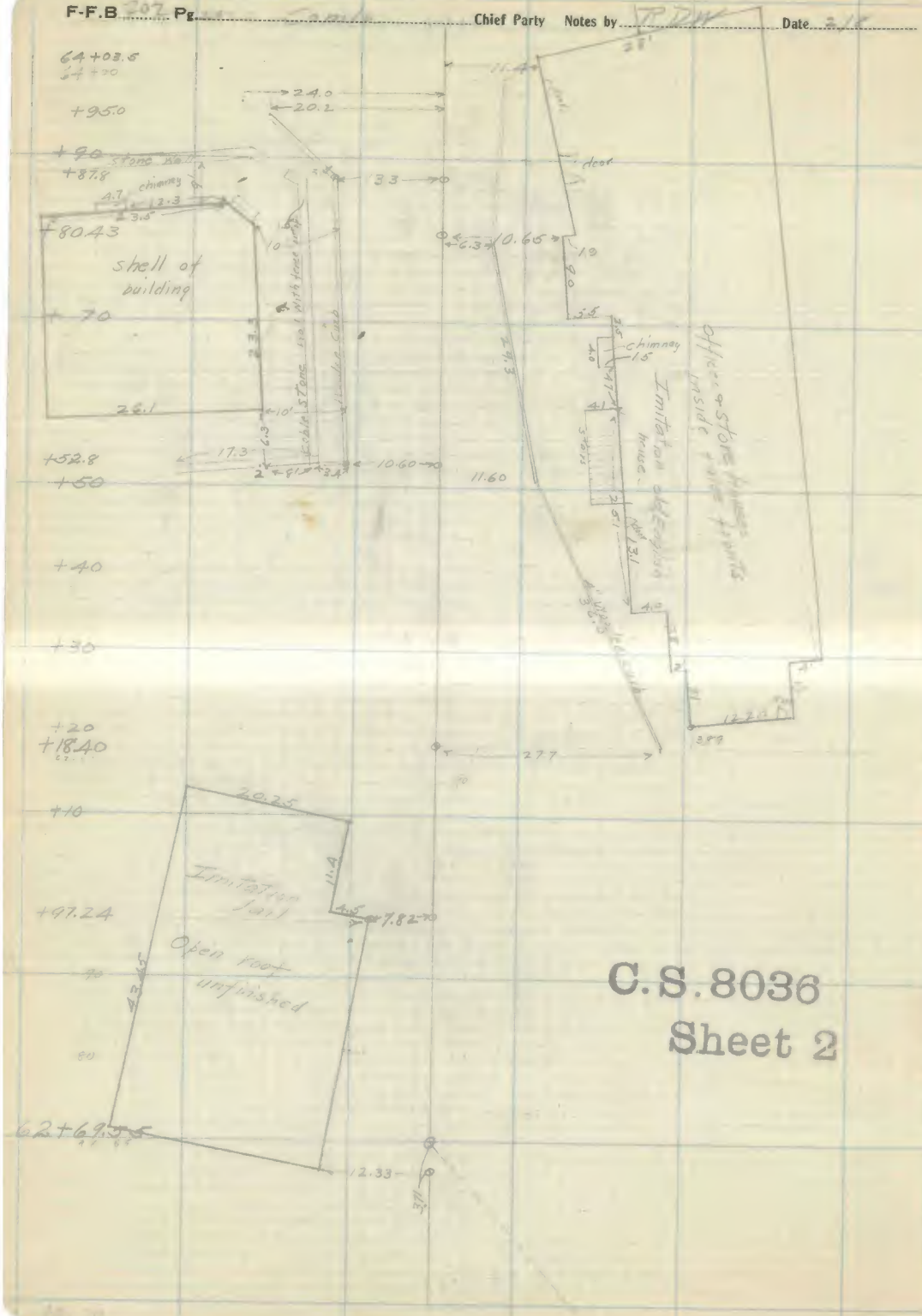

C.S. 8036
Sheet 2

RETURN TO
LOS ANGELES COUNTY SURVEYOR
FLOOD CONTROL

Do not extend notes this side of this line

Note: ANY ADDITION OR CHANGES ON THIS SHEET MUST BE MADE OR CIRCLED IN **Red.** WITH DATE AND NAME OF PERSON MAKING CHANGE.

Date ..... Notes by ..... Chief Party ..... F-F.B 202 Pg. 21

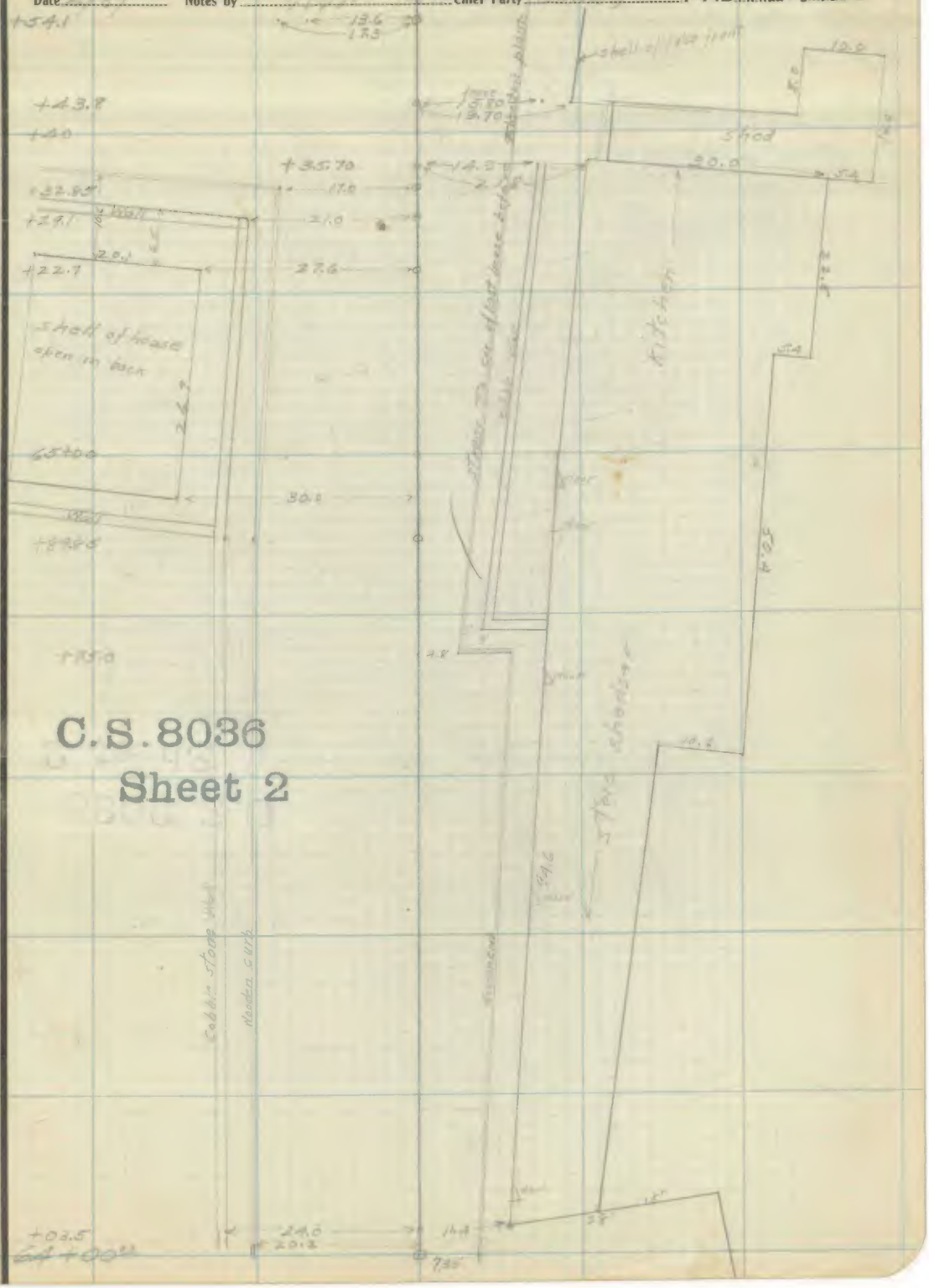

C.S.8036
Sheet 2

Note: ANY ADDITION OR CHANGES ON THIS SHEET MUST BE MADE OR CIRCLED IN Red, WITH DATE AND NAME OF PERSON MAKING CHANGE.

Do not extend notes this side of this line

RETURN TO
LOS ANGELES COUNTY SURVEYOR
FLOOD CONTROL

F-F.B 202 Pg. 22 Comly Chief Party Notes by RDW Date 2/8/46

C.S. 8036
Sheet 2

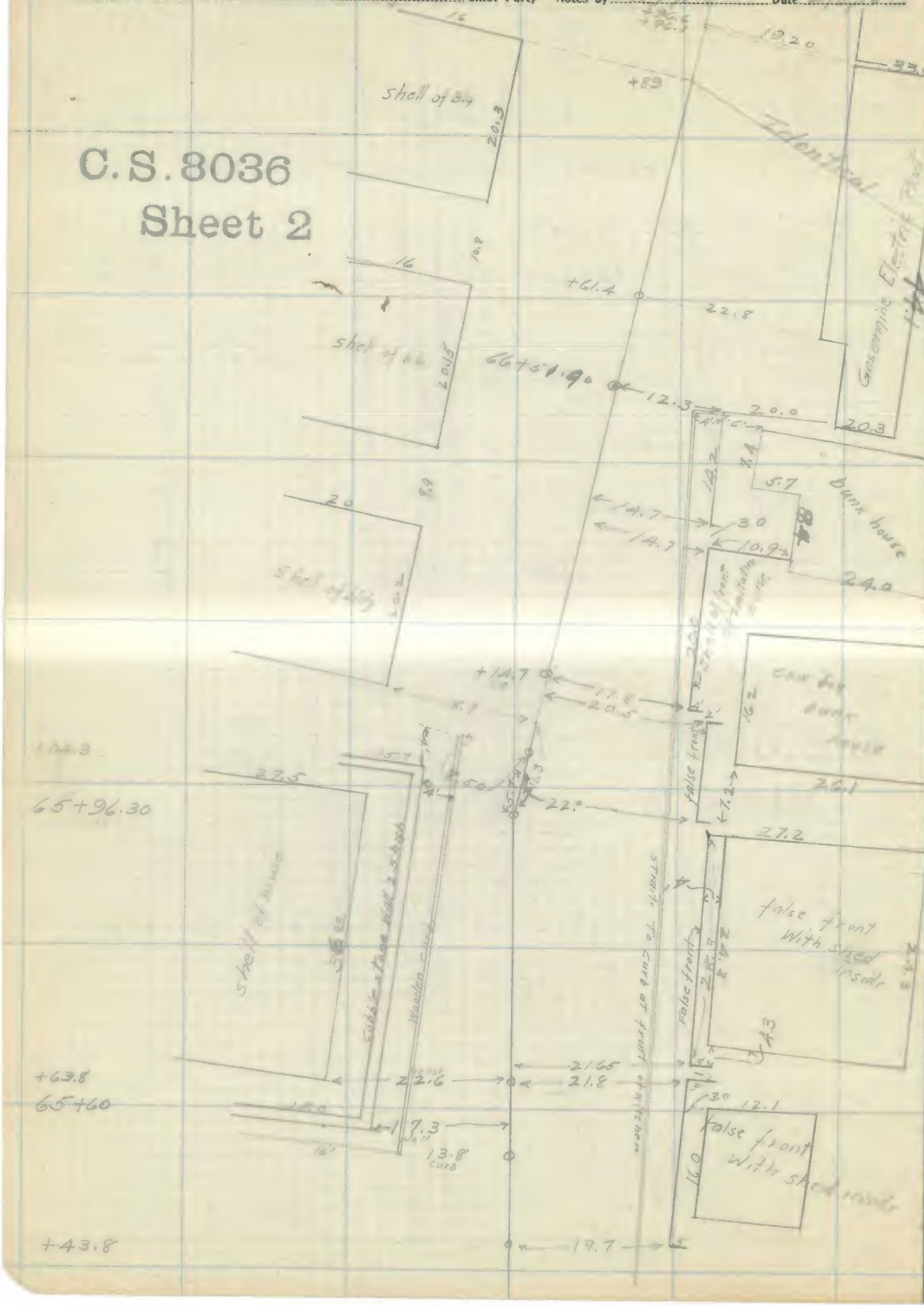

RETURN TO
LOS ANGELES COUNTY SURVEYOR
FLOOD CONTROL

Do not extend notes this side of this line

Note: ANY ADDITION OR CHANGES ON THIS SHEET MUST BE MADE OR CIRCLED IN **Red.** WITH DATE AND NAME OF PERSON MAKING CHANGE.

Date 2/8/16 Notes by RDW Chief Party Gorely F-F.B 202 Pg. 23

C.S. 8036
Sheet 2

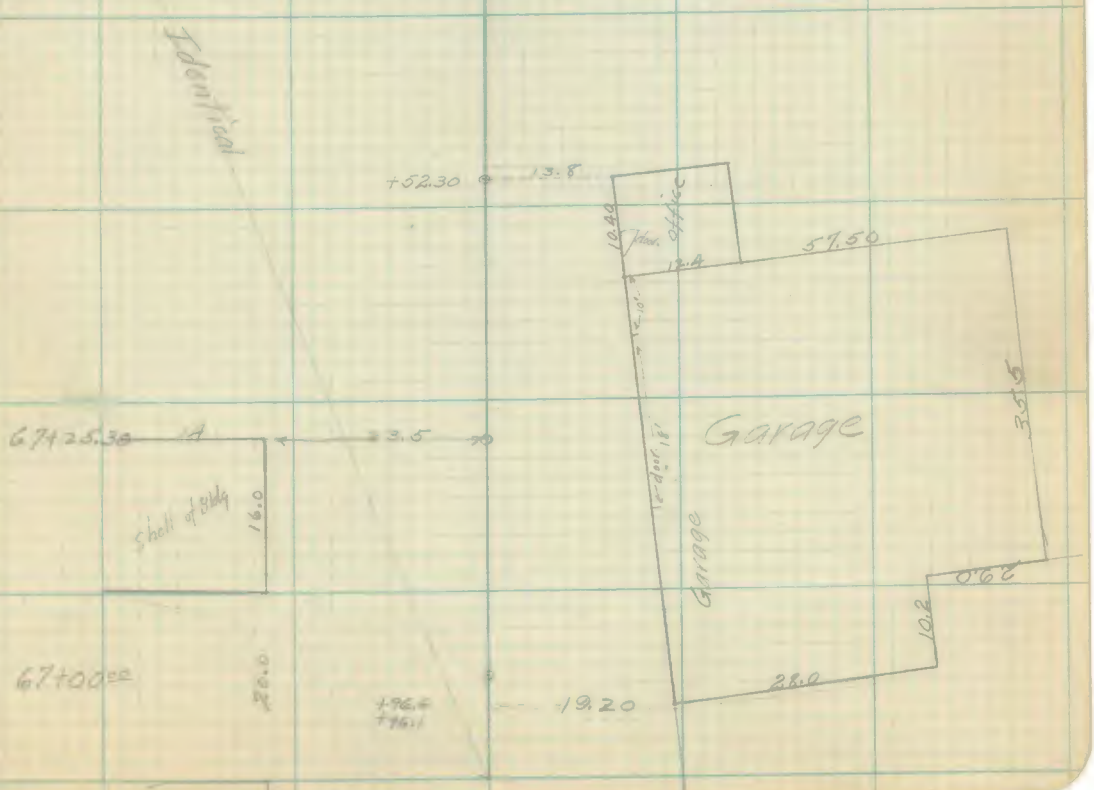

Note: ANY ADDITION OR CHANGES ON THIS SHEET MUST BE MADE OR CIRCLED IN Red. WITH DATE AND NAME OF PERSON MAKING CHANGE.

Do not extend notes this side of this line

RETURN TO
LOS ANGELES COUNTY SURVEYOR
FLOOD CONTROL

F-F.B. 202 Pg. 24 Chief Party Notes by Date

RETURN TO
LOS ANGELES COUNTY SURVEYOR
FLOOD CONTROL

Note: ANY ADDITION OR CHANGES ON THIS SHEET MUST BE MADE OR CIRCLED IN **Red.** WITH DATE AND NAME OF PERSON MAKING CHANGE.

Do not extend notes this side of this line

Date 2/9 Notes by RDW Chief Party Camly F-F.B 202 Pg. 25

See pg 5

Tie To Ranch line

34°-26'-30
197.46
24°-26'-30"

~~57+51.25~~
54+38.80 RDW

8" pipe filled with Concrete

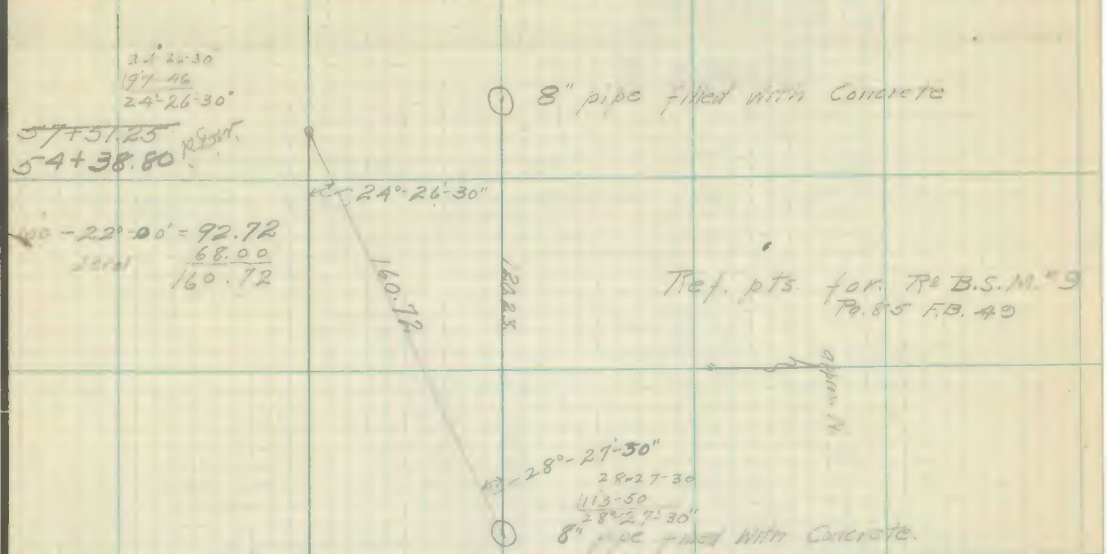

24°-26'-30"

100 - 22°-00' = 92.72
Serial 68.00
160.72

160.72

120.23

Ref. pts for Rº B.S.M. #9
Pg. 85 F.B. 49

approx. N

28°-27'-30"
28-27-30
113-50
28°-27'-30"

8" pipe filled with Concrete.

~~54+38.80~~
50+66.25 RDW

C.S. 8036
Sheet 2

Note: ANY ADDITION OR CHANGES ON THIS SHEET MUST BE MADE OR CIRCLED IN Red. WITH DATE AND NAME OF PERSON MAKING CHANGE.

Do not extend notes this side of this line

RETURN TO
LOS ANGELES COUNTY SURVEYOR
FLOOD CONTROL

F-F.B 202 Pg. 26 Chief Party Notes by P.P.W. Date 2/9/16

C.S. 8036
Sheet 2

RETURN TO
LOS ANGELES COUNTY SURVEYOR
FLOOD CONTROL

Do not extend notes this side of this line

Note: ANY ADDITION OR CHANGES ON THIS SHEET MUST BE MADE OR CIRCLED IN **Red.** WITH DATE AND NAME OF PERSON MAKING CHANGE.

Date ..... Notes by ..... Chief Party ..... F-F.B. 202 Pg. 27

Note: ANY ADDITION OR CHANGES ON THIS SHEET MUST BE MADE OR CIRCLED IN **Red.** WITH DATE AND NAME OF PERSON MAKING CHANGE.

Do not extend notes this side of this line

RETURN TO
LOS ANGELES COUNTY SURVEYOR
FLOOD CONTROL

F-F.B. 202 Pg. 28 Chief Party Notes by Date

RETURN TO
LOS ANGELES COUNTY SURVEYOR
FLOOD CONTROL

Do not extend notes this side of this line

Note: ANY ADDITION OR CHANGES ON THIS SHEET MUST BE MADE OR CIRCLED IN **Red.** WITH DATE AND NAME OF PERSON MAKING CHANGE.

Date 3/22/16 Notes by Conaly Chief Party Conaly F-F.B 202 Pg. 29

W.O. 170
Located Line

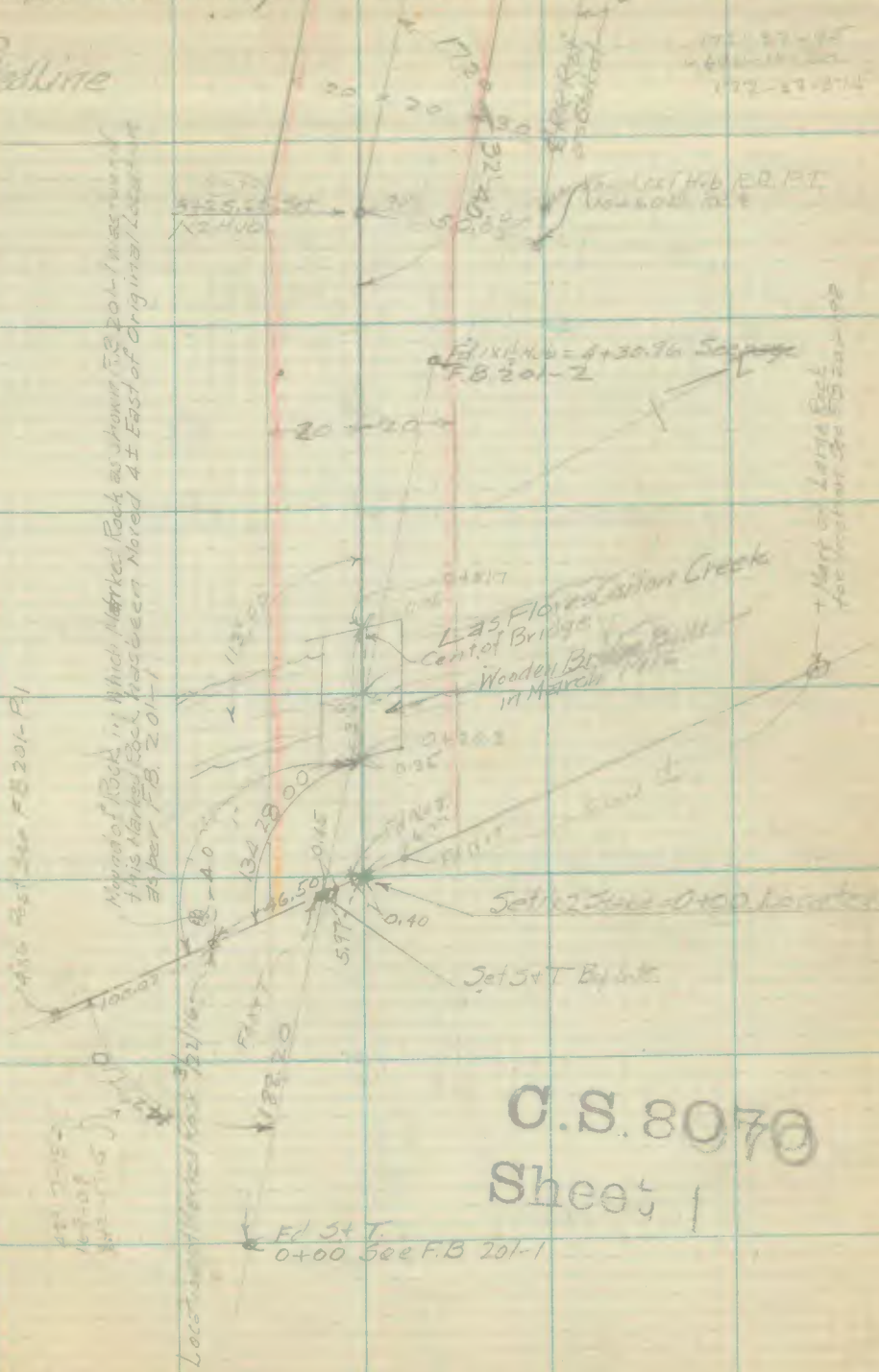

C.S. 8070
Sheet 1

RETURN TO
LOS ANGELES COUNTY SURVEYOR
FLOOD CONTROL

Note: ANY ADDITION OR CHANGES ON THIS SHEET MUST BE MADE OR CIRCLED IN Red. WITH DATE AND NAME OF PERSON MAKING CHANGE.

Do not extend notes this side of this line

F-F.B 202 Pg. 30 Chief Party Notes by Cemly Date 3/22/16

W.O.#170

Located Line



Found 1x1 Hub (P.T. R.R.)
24 + 67.48 = 0°
25 = 0°-30-05
+50 = 1°-16-20
26 = 2°-02-35
+50 = 2°-48-50
27 = 3°-35-05
+50 = 4°-21-20
28 = 5°-07-35
+50 = 5°-53-50
29 = 6°-40-05
Found 1x1 Hub P.I. & R.R.
29 + 50 = 7°-26-20
30 = 8°-12-35
+50 = 8°-58-50
31 = 9°-45-05
+50 = 10°-31-20
32 = 11°-17-35
32 + 92.48 = 12-43-15

P.I. Set 1x2 Hub

EC = 32 + 92.48
R = 1857.43
Δ = 25°26'30"
T = 419.41
Arc = 825.00

B.C. 24 + 67.48 Set 1x2 Hub

11 + 00.55 BC
49.45
11 + 50
50
12 + 00
12 + 50
13 + 00
13 + 50
50
14
27.77
14 + 27.77 EC

0°-15-10
0°30-20
0°45-30
1°00-40
1°15-50
1-31-00
1°-39-20

21 + 78.50
Set 1x2 POT

EC = 14 + 27.77 Set 1x2 Hub

Δ = 3°18'40
T = 163.64
R = 5662.2
A = 321.22

Set 1x2 Hub P.I.

B.C. 11 + 00.55 Set 1x2 Hub

Found 1x1 Hub BC R.R.

C.S. 8070

RETURN TO
LOS ANGELES COUNTY SURVEYOR
FLOOD CONTROL

Do not extend notes this side of this line

Note: ANY ADDITION OR CHANGES ON THIS SHEET MUST BE MADE OR CIRCLED IN Red. WITH DATE AND NAME OF PERSON MAKING CHANGE.

Date 3/28/16 Notes by [illegible] Chief Party [illegible] F-F.B 202 Pg. 31

Location Transit Line E

WO# 170
Located Line

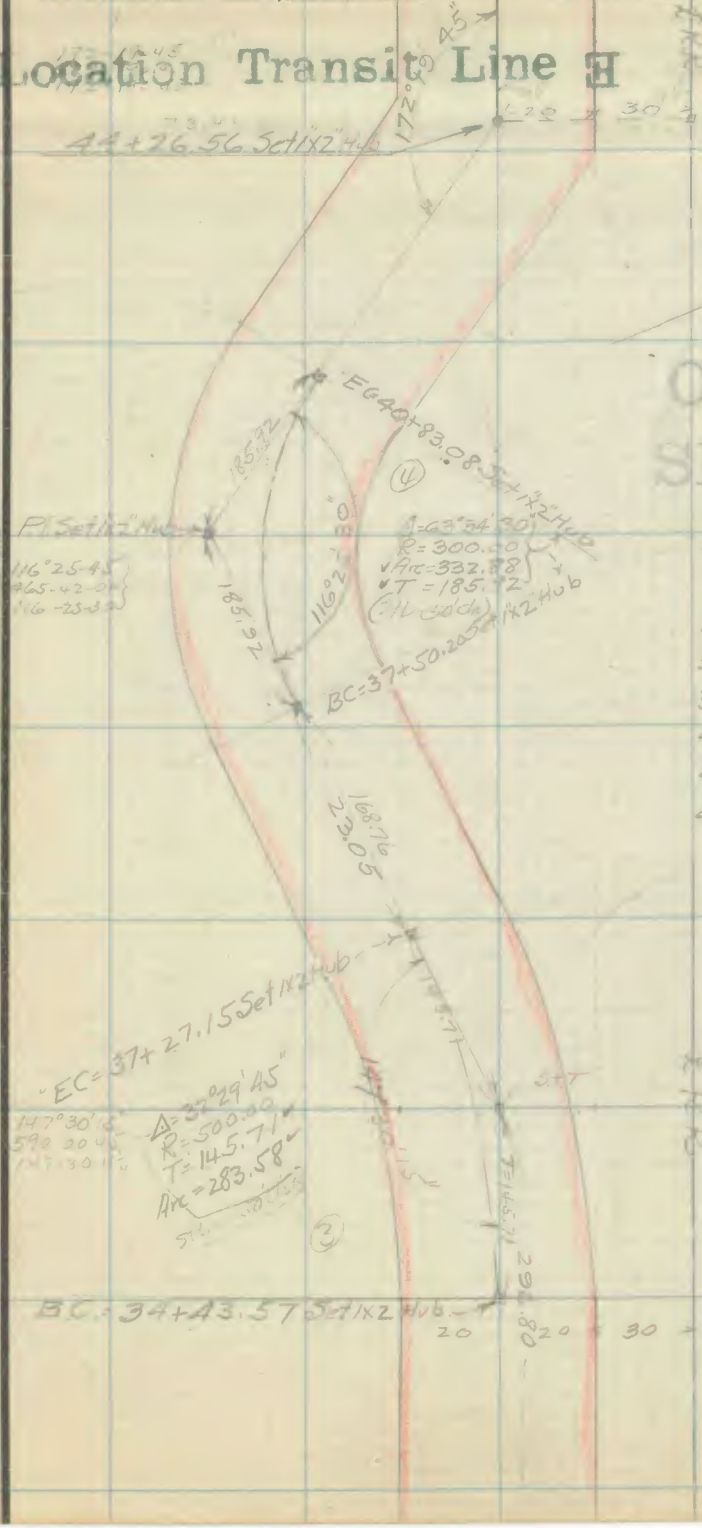

C.S. 8070
Sheet 1

37+50.20 BC	4°-45'15"
49.74	9-31-45
38+00	14-18-15
49.94	19-04-45
38+50	23-51-15
39+00	28-37-45
39+50	31-47-15
40+00	
49.94	
40+50	
33.03	
40+83.08	

34+43.57 BC	0°22'-05"
6.43	3°-14-00
34+50	6°05'55
49.99	8°-57'-50
35+00	11°-49-45
49.99	14°41-40
35+50	16°14-50
49.99	
36+00	
49.99	
36+50	
49.99	
37+00.00	
27.15	
37+27.15 EC	

Note: ANY ADDITION OR CHANGES ON THIS SHEET MUST BE MADE OR CIRCLED IN Red. WITH DATE AND NAME OF PERSON MAKING CHANGE.

Do not extend notes this side of this line

RETURN TO
LOS ANGELES COUNTY SURVEYOR
FLOOD CONTROL

F-F.B. [illegible] Pg. 32 [illegible] Chief Party Notes by [illegible] Date 3/28/16

WO#170
Located Line

Location Transit Line E

Found 1x1 Hub P.R. PT = 98+00.81

169-49-30
679-[illegible]-45
169-[illegible]-26

Set 1x2 Hub

504.73

169°49'30"

P.I. - Set 1x2 Hub

EC 91+18.97 81.03

Δ = 10°10'30
R = 5669.28
T = 504.73
Arc = 1006.78

BC = 81+12.19 Set 1x2 Hub

Found 1x1 Hub PC RR
RR + 87+80.81

54+88.29 BC
(11.71) 0°-03-30
55 (50) 0°-18-25
+50 0°33-20
56 0°48'15"
+50 1°03-10
57 +50 = 1°18'05
58 = 1°33-00
+50 = 1°47-55
59 = 2°02-50
+50 = 2°17-45
(7.49) EC = 59+57.42 Set 1x2 Hub

2°19'55"

BC = 81+12.19 Add = 87.81
82 = 0°26'-35
83 0°56'-53
84 1-27-11
85 1-57-29
(100' chg) 86 2-27-47
87 2-58-05
88 3°28-23
89 3-58-41
90 4-28-59
91 4-59-17
1897 5°05-15
91+18.97

Found 1x1 Hub PT RR

175°20'15
701-20-[illegible]
175-20-1¼

Δ = 4°39-50"
R = 5763.31
T = 234.74
Arc = 469.13

Stud 50' chg

234.74

175°20'10"

Set 1x2 Hub P.I.

BC 54+88.29 Set 1x2

Fd 1x1 Hub PC RR 61+60.10

C.S. 8070
Sheet 1

RETURN TO
LOS ANGELES COUNTY SURVEYOR
FLOOD CONTROL

Do not extend notes this side of this line

Note: ANY ADDITION OR CHANGES ON THIS SHEET MUST BE MADE OR CIRCLED IN Red. WITH DATE AND NAME OF PERSON MAKING CHANGE.

Date 3/29/16 Notes by Cornly Chief Party H.L. Cornly F-F.B. 202 Pg. 33

WO #170
Located Line

Location Transit Line

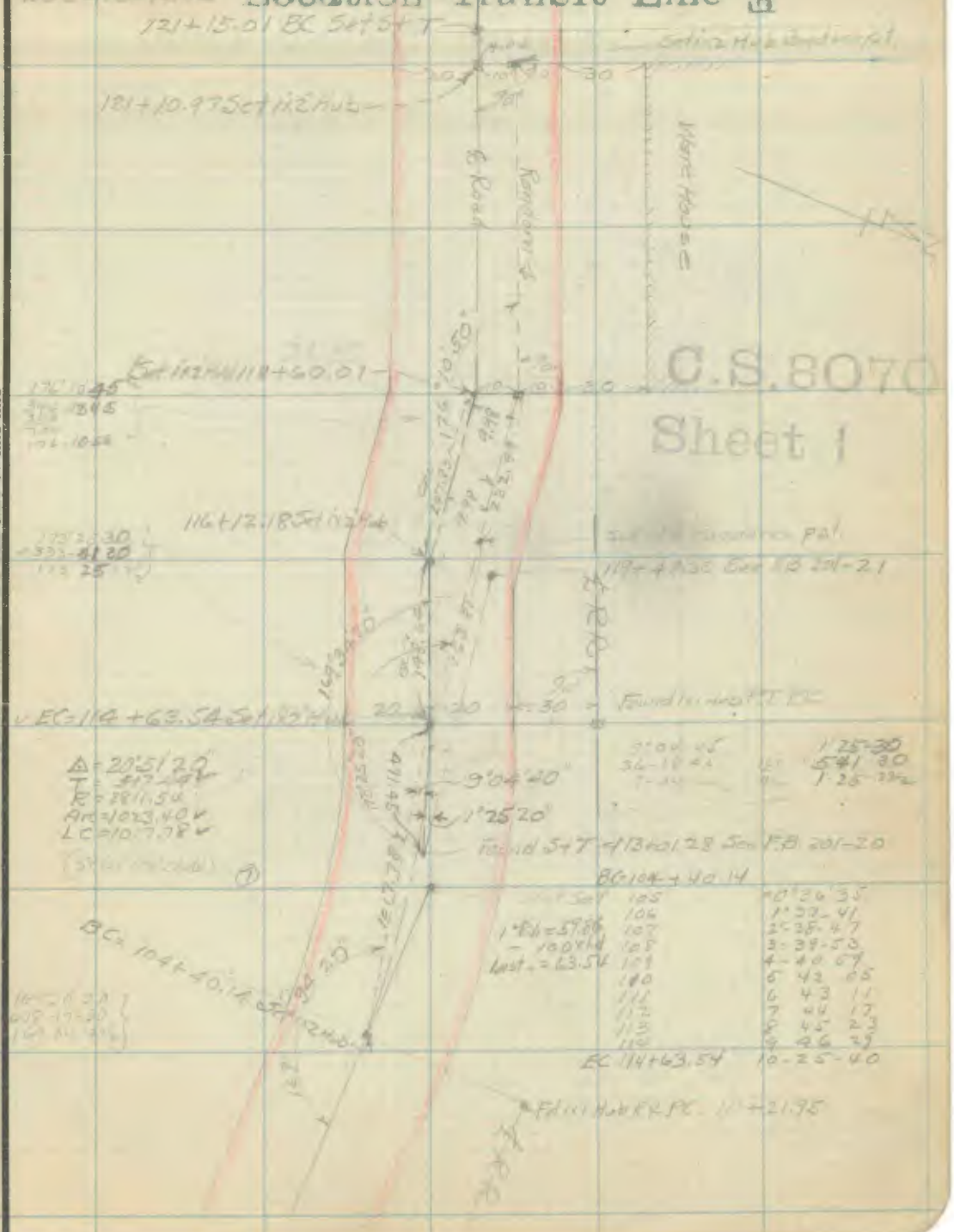

Note: ANY ADDITION OR CHANGES ON THIS SHEET MUST BE MADE OR CIRCLED IN Red. WITH DATE AND NAME OF PERSON MAKING CHANGE.

Do not extend notes this side of this line

RETURN TO
LOS ANGELES COUNTY SURVEYOR
FLOOD CONTROL

F.F.B. 202 Pg. 34 Comly Chief Party Notes by Comly Date 3/30/16

W.O. #170
Located Line

Location Transit Line E

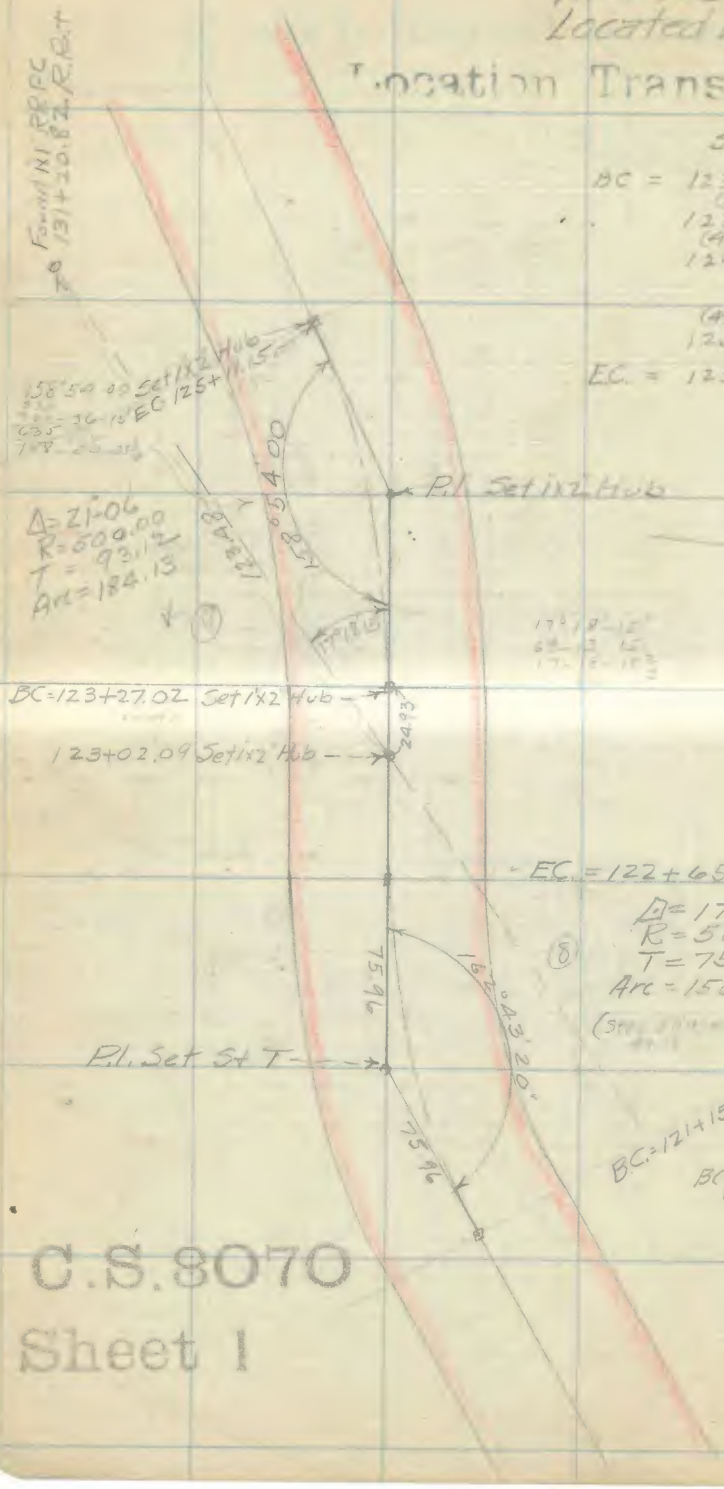

Sta	Def
BC = 123+27.02 (22.97)	1°-19'-00"
123+50 (49.98)	4 10 53
124	7 02 46
+50 (49.98)	9 54 39
125 (11.15)	10 33 00
EC. = 125+11.15	

BC=121+15.01 (34.98)	2° 00-18
121+50 49.98	4-52-09
122 49.98	7 44 02
122+50 (15.79)	~~8 38 20~~
122+65.79	

C.S. 8070
Sheet 1

RETURN TO
LOS ANGELES COUNTY SURVEYOR
FLOOD CONTROL

Do not extend notes this side of this line

Note: ANY ADDITION OR CHANGES ON THIS SHEET MUST BE MADE OR CIRCLED IN **Red.** WITH DATE AND NAME OF PERSON MAKING CHANGE.

Date 3/30/16 Notes by Comly Chief Party Comly F-F.B 202 Pg. 35

W.O. 170
Located Line

Location Transit Line E

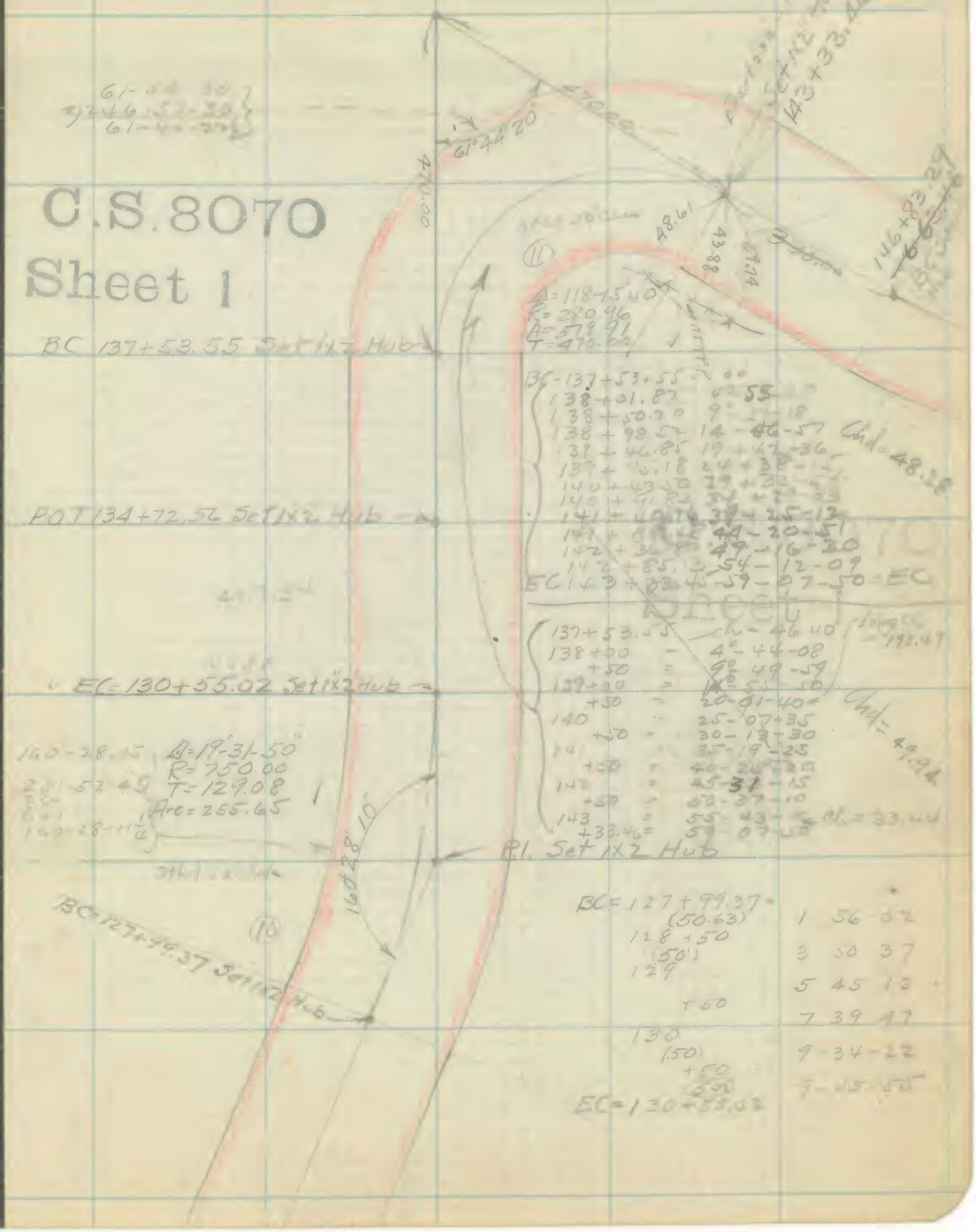

Note: ANY ADDITION OR CHANGES ON THIS SHEET MUST BE MADE OR CIRCLED IN Red. WITH DATE AND NAME OF PERSON MAKING CHANGE.

Do not extend notes this side of this line

RETURN TO
LOS ANGELES COUNTY SURVEYOR
FLOOD CONTROL

F-F.B 202 Pg. 36 H.I. Gamby Chief Party Notes by Gamby Date 7/31/16

110°170
Located Line

Location Transit Line E

160+31.42 S.+T. See F.B. 201 - p27

For location of fences etc See F.B. 201 - 26 & 27

165°20'15"
66-21-30
165-20 22½

112-54-45

6.6 Set 1x2 Hub

14.00
{Reset SWY T 8/11/19
6' deep
16.39
NY TFP

103.34

S.+T. 157+91.39 See F.B. 201 Page 26

EC 156+93.31

Δ = 17-05-20
R = 700
T = 105.17
Arc = 208.78

(13)

BC = 154+84.53 Set 1x2 Hub

1°Ca = 15.1			
155 +00	0	38	00
+50	2	40	47
156	4	43	34
+50	6	42	21
93.31			
EC 156+93.31	8	37	40

(60.34)

Wash

154+60 Top bank + Edge of Overflowed land
154+60 Bot bank
Top Wash Bank
153+92
153+92 Top Bank Main channel
BC 25.6
152+66

Edge of water
152+00

← Malibu Creek

Edge of water
151+00
Top bank Main channel
151+39

To 151
63.63

EC = 150+36.33 Set 1x2 Hub

Δ = 67-25-30
R = 300.00
T = 200.17
B.C. Arc 353.04

(12)

112°34.32

146+63.46 Set 1x2 Hub
146+83.29

Beginning of overflowed land
149+19

BC = 146+83.29 -
16.71
+1x2 Hub 147
Reset 2x2 3/29/20 +50

		1°	35 45
		6	22 12
		11	08 37
148		15	55 06
+50		20	41 33
149		25	28 00
+50		30	14 27
150	(36.29)	33	42 - 45
EC	+36.33		

C.S. 8070

Sheet 1

RETURN TO
LOS ANGELES COUNTY SURVEYOR
FLOOD CONTROL

Do not extend notes this side of this line

Note: ANY ADDITION OR CHANGES ON THIS SHEET MUST BE MADE OR CIRCLED IN Red. WITH DATE AND NAME OF PERSON MAKING CHANGE.

Date 3/31/16 Notes by Comly Chief Party Comly F-F.B 202 Pg. 37

WO# 170
Located Line

Location Transit Line E

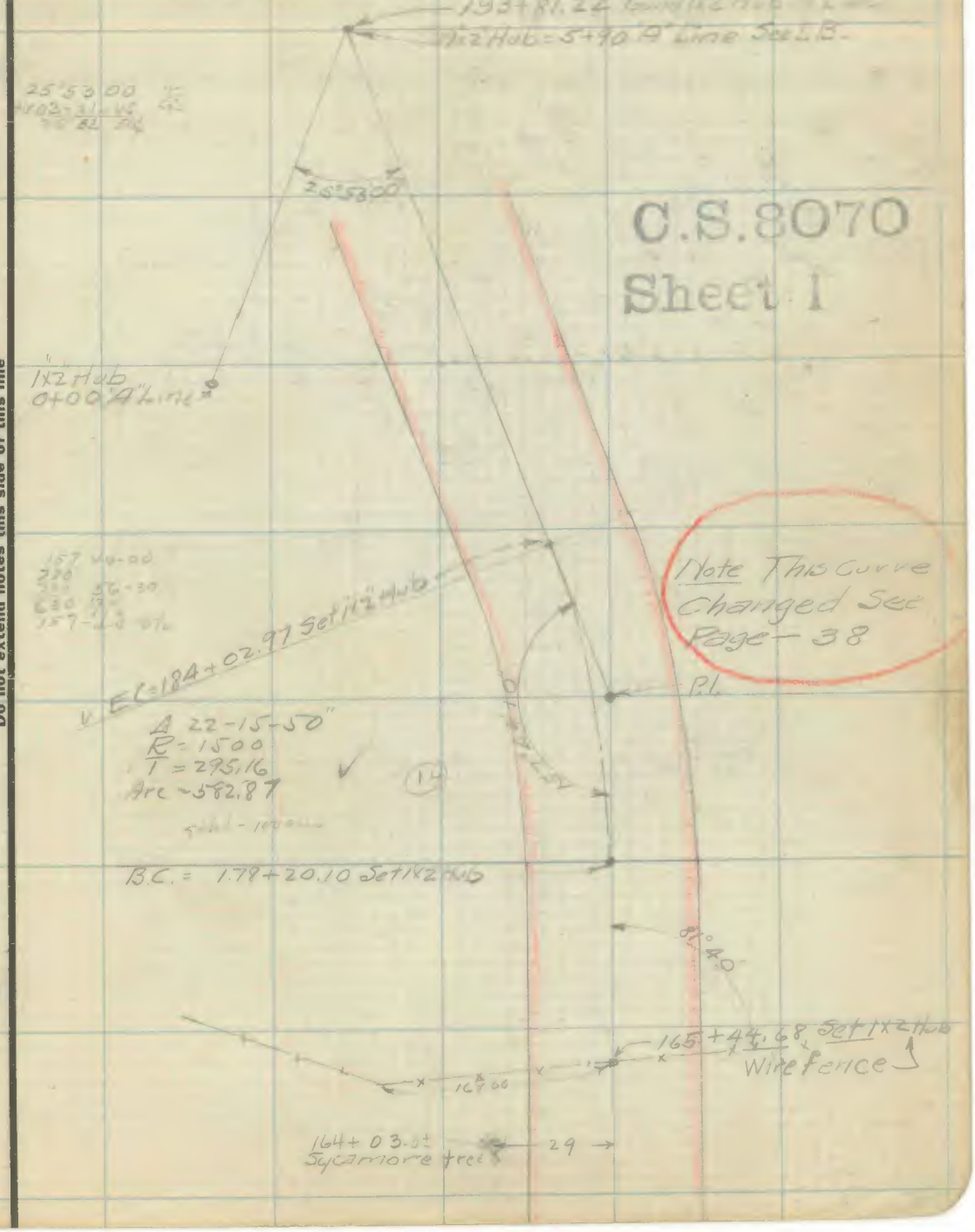

C.S. 8070
Sheet 1

Note This Curve Changed See Page - 38

Note: ANY ADDITION OR CHANGES ON THIS SHEET MUST BE MADE OR CIRCLED IN Red. WITH DATE AND NAME OF PERSON MAKING CHANGE.

Do not extend notes this side of this line

RETURN TO
LOS ANGELES COUNTY SURVEYOR
FLOOD CONTROL

F-F.B 202 Pg. 38 Chief Party Notes by Comly Date 4/7/16

175° 02' 15
+200 - 09
175° 02' 15

Location Transit Line E

1st ch. = 66.31
193+00 = 1°-54'-00"
+50 = 3° 19' 08"
194 = 4° 45' 56"
194+50.25 = 6°-12' 15"
Last ch = 50.25

(193+41.97 = 2°00'05 @ Ext. f 5.89 = Mid. pt. on Curve)

196+90.17 Set 1x2 Hub

175°02'40"

EC Set 1x2 Hub 194+50.25

Set 1x2 Hub P.I.

167°35'30"

Δ = 12°24'30"
R = 1000.00
T = 108.70
Arc = 216.56

(5+60 50' Arcs)

C.S. 8070
Sheet 1

BC Set 1x2 Hub 192+33.69

EC = 182+17.91 Set 1x2 Hub

156°07'15
624-29-[illegible]

Δ = 23°-52-40
T = 105.72
R = 500.00
Arc = 208.37

Set 1x2 Hub = P.I.

1st ch = 40.44
180+00 = 2° 19' 04"
ch = 49.98
181+00 5 10 58
+50 8-02-52
182 10-54-46
(17.91) 11-56-20
182+17.91
Last ch = 17.91

BC = 180+09+54 BC
Set 1x2 Hub

156°07'20"

Old BC 178+20.10 = P.O.T. (after change of curve
See Page 37

RETURN TO
LOS ANGELES COUNTY SURVEYOR
FLOOD CONTROL

Do not extend notes this side of this line

Note: ANY ADDITION OR CHANGES ON THIS SHEET MUST BE MADE OR CIRCLED IN Red. WITH DATE AND NAME OF PERSON MAKING CHANGE.

Date 4/11/16 Notes by Cornly Chief Party Cornly F-F.B. 202 Pg. 59

Location Transit Line E

C.S. 8070

Sheet 1

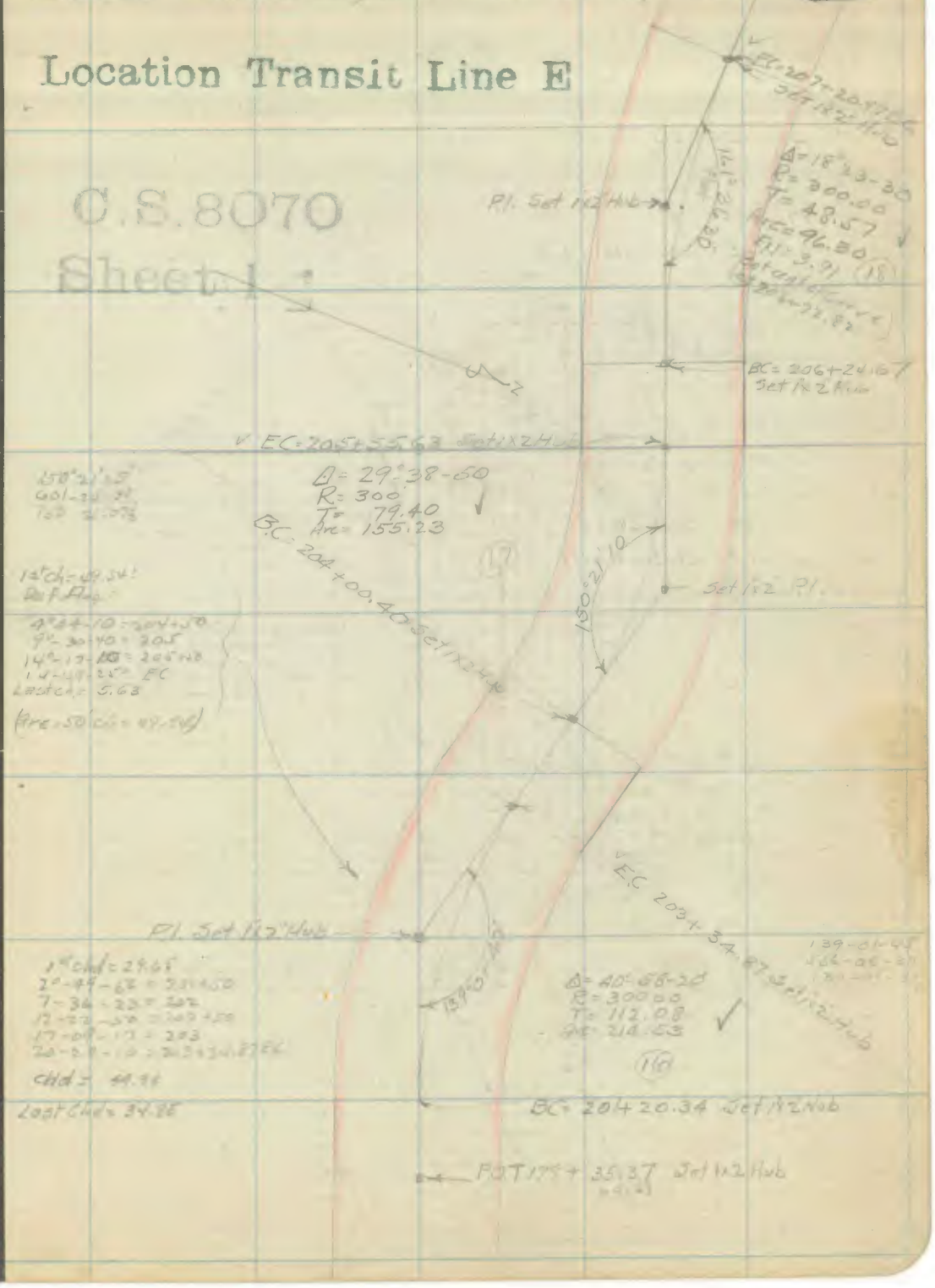

Note: ANY ADDITION OR CHANGES ON THIS SHEET MUST BE MADE OR CIRCLED IN Red. WITH DATE AND NAME OF PERSON MAKING CHANGE.

Do not extend notes this side of this line

RETURN TO
LOS ANGELES COUNTY SURVEYOR
FLOOD CONTROL

F-F.B 222 Pg. 40 Location Transit Line Chief Party Notes by Date 4/11/16

4/12/16

1st Ch = 6.81
Ch = = 49.98
Last ch = 23.76

0° - 23 - 25 = 220
3° - 15 - 19 = +50
6 - 07 - 13 221
8 - 59 - 07 +50
10 - 20 - 45 EC 221 + 73.76
(5)

EC = 221 + 73.76 Set 1x2 Hub
Δ = 20°41 - 30"
R = 500
T = 91.28
Ar = 180.57

(21)

BC = 219 + 93.19 Set 1x2 Hub

59°18'30" Hub

Pl Set 1x2 Hub

C.S. 8070
Sheet 1

1st Ch = 24.00
2 - 17 - 33 = 216 + 00
7 - 04 - 01 = +50 Ch = 49.94
11 - 50 - 29 = 217 Last ch = 14.88
16 - 36 - 57 = +50
21 - 23 - 25 = 218
26 - 09 - 53 = +50
27 - 35 - 10 = EC

Pl Set 1x2 Hub

EC = 218 + 64.88 Set 1x2 Hub

124°49'40"

(20)

Δ = 55°10'20"
R = 300.00
T = 156.74
Arc = 288.88

BC = 215 + 76.00 Set 1x2 Hub
Going West
BC = 215 + 66.00 ~~from E~~
from East

EC = 214 + 01.12 Set 1x2 Hub

144 - 53 - 00
579 - 31 - 30
144 - 52 - 52½

Δ = 35 - 07 - 10
R = 300.00
T = 94.94
Arc = 183.88

(19)

144°52'50"

Pl Set 1x2 Hub

BC = 212 + 17.24 Set 1x2 Hub

1st Ch = 32.74
212 + 50 = 3° - 07 - 41
213 = 7 - 54 08
+50 = 12 - 40 27
214 + 01.12 = 17 - 33 - 35
Ch = 49.94
Last ch = 51.06±

RETURN TO
LOS ANGELES COUNTY SURVEYOR
FLOOD CONTROL

Note: ANY ADDITION OR CHANGES ON THIS SHEET MUST BE MADE OR CIRCLED IN Red. WITH DATE AND NAME OF PERSON MAKING CHANGE.

Do not extend notes this side of this line

Date 4/12/16 Notes by Conroy Chief Party Conroy F-F.B. 202 Pg. 41

Location Transit Line E

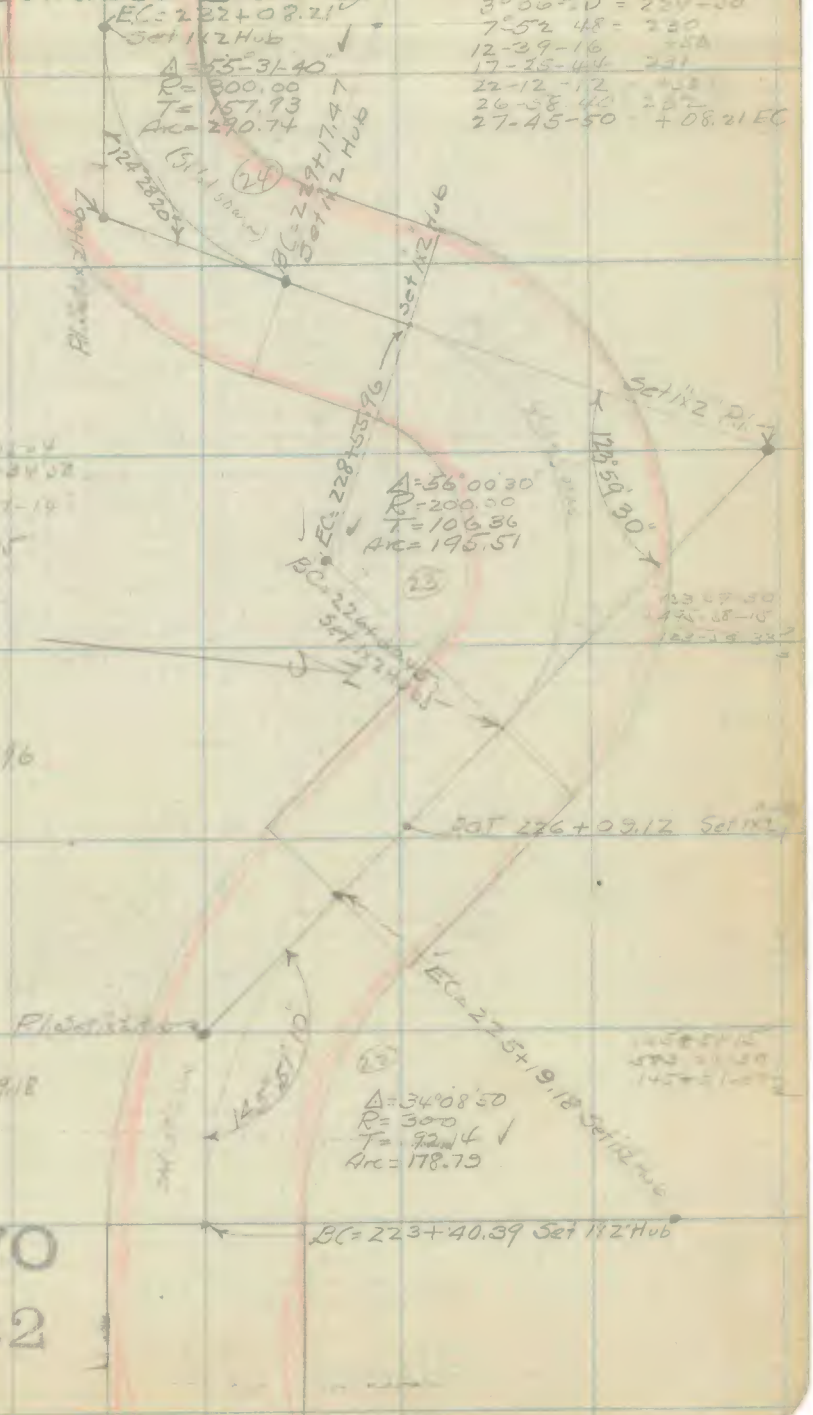

3°06-20 = 229+50
7°52-48 = 230
12-39-16 +50
17-25-44 231
22-12-12 +50
26-58-40 232
27-45-50 +08.21 EC

1 Ch = 14.55 = 2°05-04
Chd = 24.98 = 3°34-50
Lt " = 5.96 = 0°57-14
2°05-04 = 226+75
5°-39-54 = 227
9-14-44 +25
12-49-34 +50
16-24-24 +75
19-59-14 = 228
23-34-04 = +25
27+08-54 = +50
28-00-15 = 228+55.96

1 Ch = 9.61
Chd = 49.94
Lt " = 19.18
0°55-04 = 223+50
5°-41-32 224
10° 28-00 +50
15-14-28 = 225
17-04-25 = EC 225+19.18

C.S. 8070
Sheet 1&2

Note: ANY ADDITION OR CHANGES ON THIS SHEET MUST BE MADE OR CIRCLED IN Red. WITH DATE AND NAME OF PERSON MAKING CHANGE.

Do not extend notes this side of this line

RETURN TO
LOS ANGELES COUNTY SURVEYOR
FLOOD CONTROL

F-F.B 202 Pg. 42 Chief Party Notes by Date 4/12/16

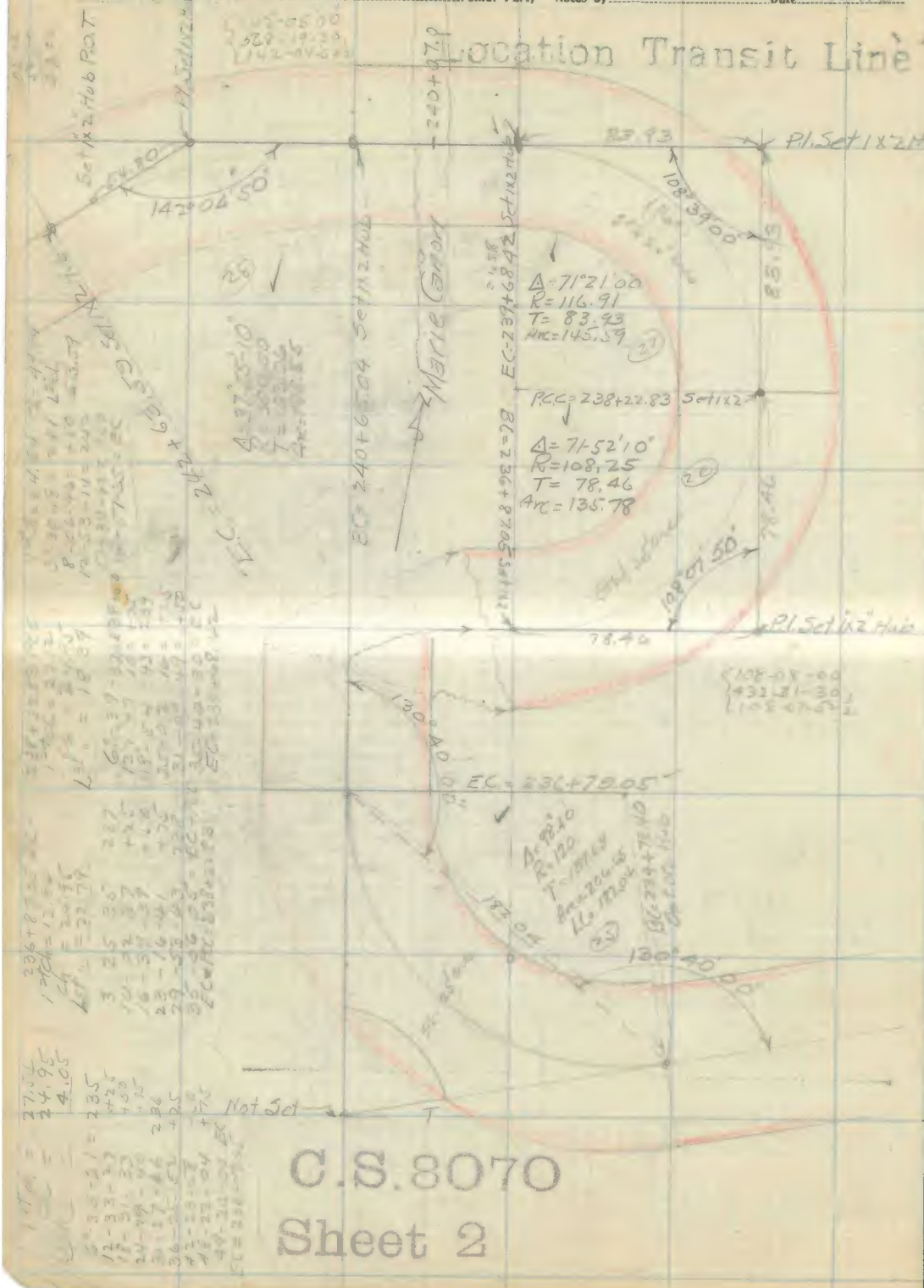

RETURN TO
LOS ANGELES COUNTY SURVEYOR
FLOOD CONTROL

Do not extend notes this side of this line

Note: ANY ADDITION OR CHANGES ON THIS SHEET MUST BE MADE OR CIRCLED IN **Red.** WITH DATE AND NAME OF PERSON MAKING CHANGE.

Date 4/13/16 Notes by _____ Chief Party _____ F-F.B 202 Pg. 43

Location Transit Line E

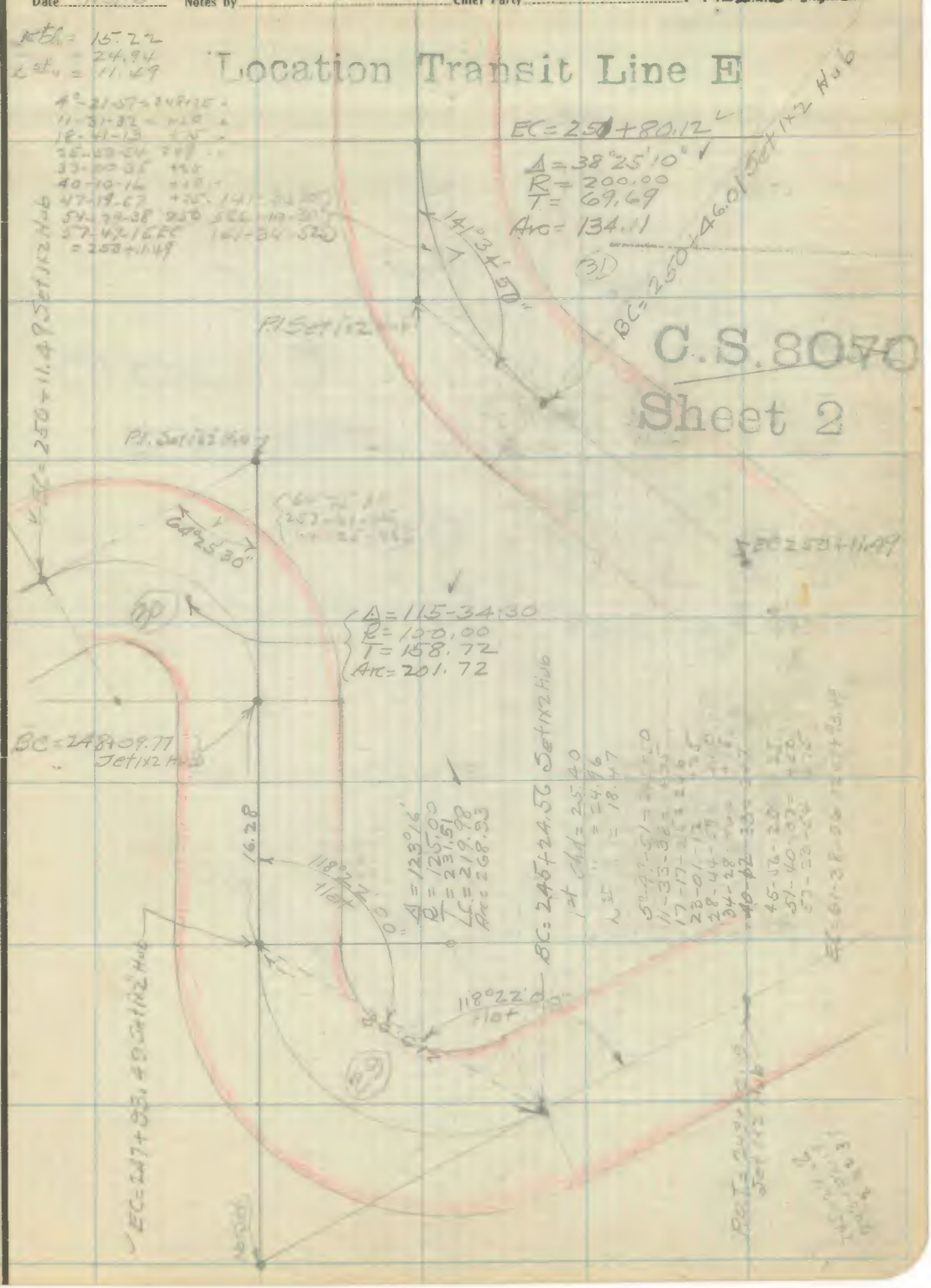

C.S. 8070

Sheet 2

Note: ANY ADDITION OR CHANGES ON THIS SHEET MUST BE MADE OR CIRCLED IN Red. WITH DATE AND NAME OF PERSON MAKING CHANGE.

Do not extend notes this side of this line

RETURN TO
LOS ANGELES COUNTY SURVEYOR
FLOOD CONTROL

F-F.B. 202 Pg. 44 Comly Chief Party Notes by Comly Date 4/13/16

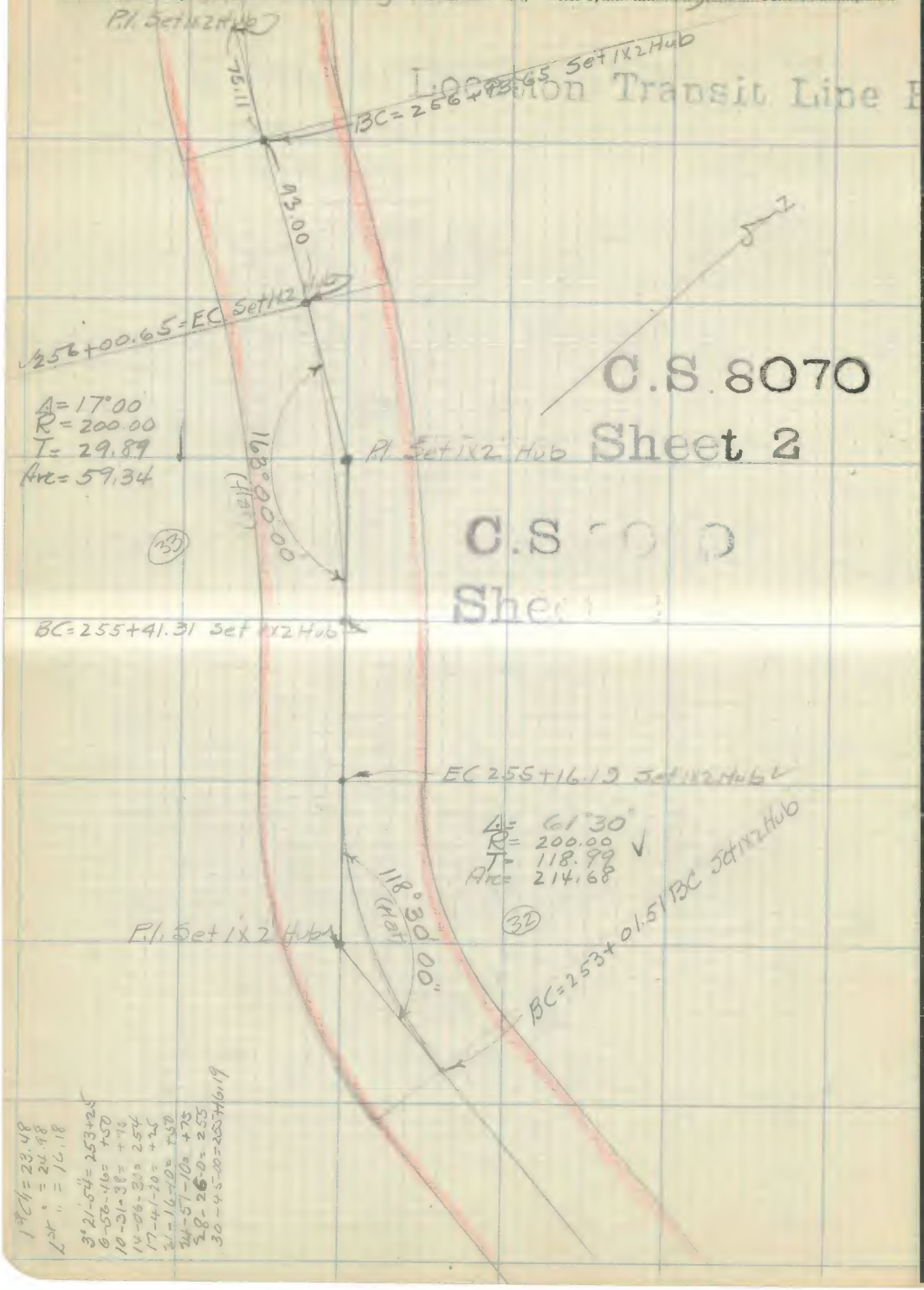

Location Transit Line E

C.S. 8070

Sheet 2

C.S. 8070

Sheet 2

RETURN TO
LOS ANGELES COUNTY SURVEYOR
FLOOD CONTROL

Do not extend notes this side of this line

Note: ANY ADDITION OR CHANGES ON THIS SHEET MUST BE MADE OR CIRCLED IN Red. WITH DATE AND NAME OF PERSON MAKING CHANGE.

Date 4/13/16 Notes by Conroy Chief Party Conroy Vickrey F-F.B 202 Pg. 45

Location Transit Line E

C.S. 8070

Sheet 2

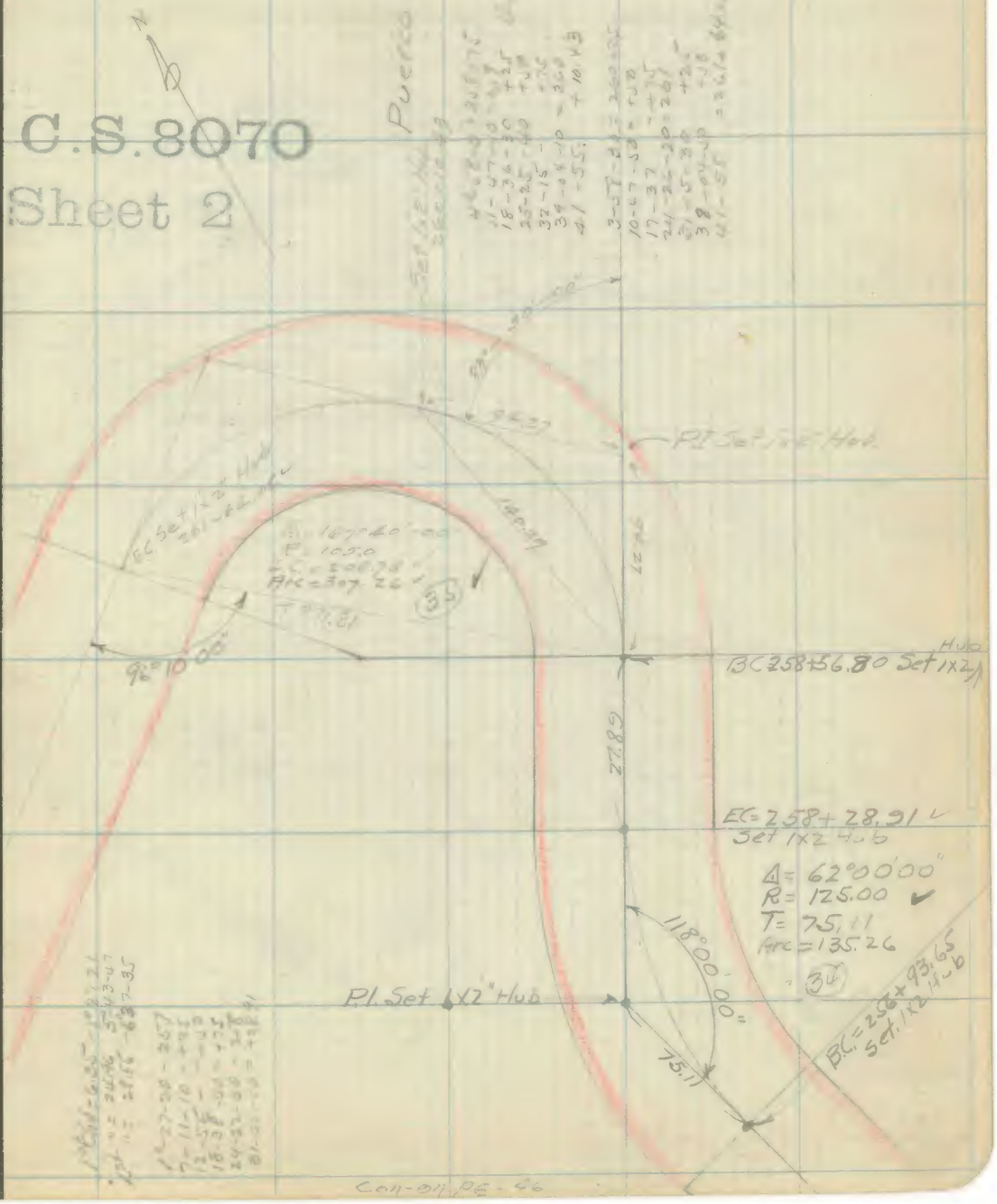

Con-on PE-46

Note: ANY ADDITION OR CHANGES ON THIS SHEET MUST BE MADE OR CIRCLED IN Red. WITH DATE AND NAME OF PERSON MAKING CHANGE.

Do not extend notes this side of this line

RETURN TO
LOS ANGELES COUNTY SURVEYOR
FLOOD CONTROL

F-F.B 202 Pg. 46 Chief Party Notes by Date 4-19-76

Location Transit Line E

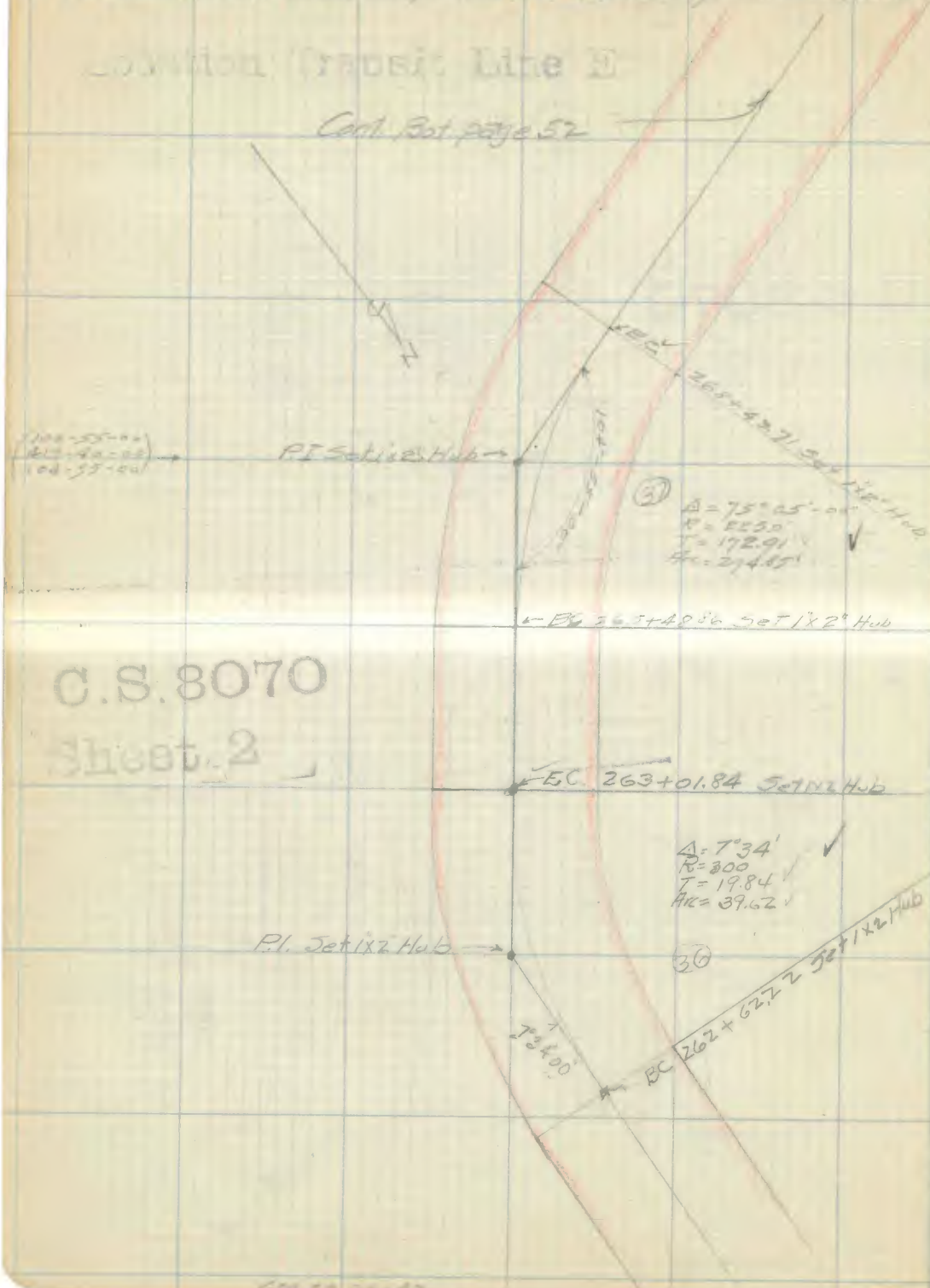

RETURN TO
LOS ANGELES COUNTY SURVEYOR
FLOOD CONTROL

Note: ANY ADDITION OR CHANGES ON THIS SHEET MUST BE MADE OR CIRCLED IN **Red.** WITH DATE AND NAME OF PERSON MAKING CHANGE.

Do not extend notes this side of this line

Date 4-19-16 Notes by [illegible] Chief Party [illegible] F-F.B 202 Pg. 47

Location Transit Line E

THIS PORTION OF LINE ABANDONED

~~C.S. 8070~~

~~Sheet 2~~

Void

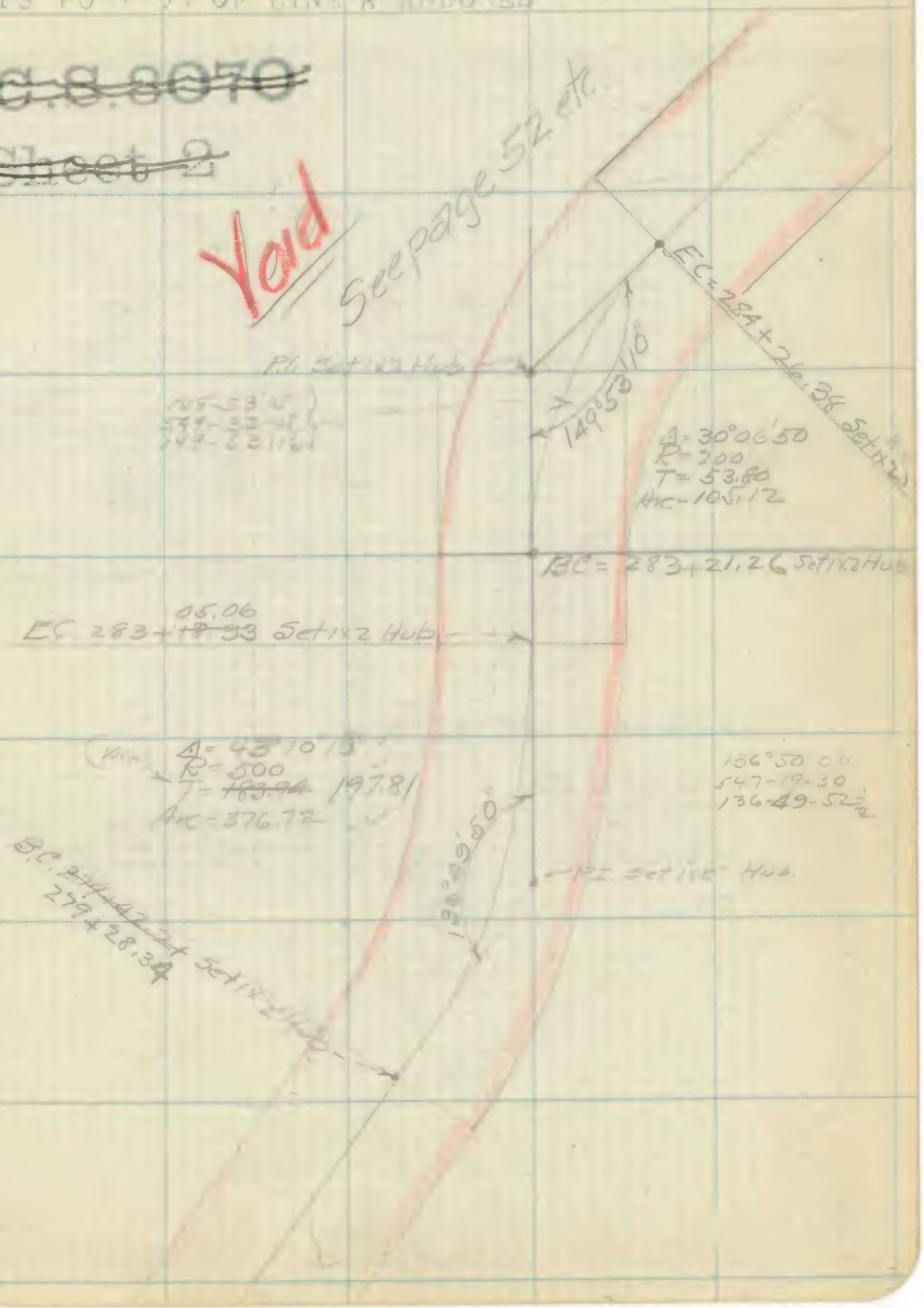

Note: ANY ADDITION OR CHANGES ON THIS SHEET MUST BE MADE OR CIRCLED IN Red. WITH DATE AND NAME OF PERSON MAKING CHANGE.

Do not extend notes this side of this line

RETURN TO
LOS ANGELES COUNTY SURVEYOR
FLOOD CONTROL

F-F.B 207 Pg. 49 Comly Chief Party Notes by Comly Date 9/28/16

Location Transit Line E

THIS PORTION OF LINE ABANDONED



RETURN TO
LOS ANGELES COUNTY SURVEYOR
FLOOD CONTROL

Do not extend notes this side of this line

Note: ANY ADDITION OR CHANGES ON THIS SHEET MUST BE MADE OR CIRCLED IN **Red.** WITH DATE AND NAME OF PERSON MAKING CHANGE.

Date 4/20/16 Notes by Conroy Chief Party Conroy F-F.B. 202 Pg. 49

Location Transit Line E

THIS PORTION OF LINE A INDICATED

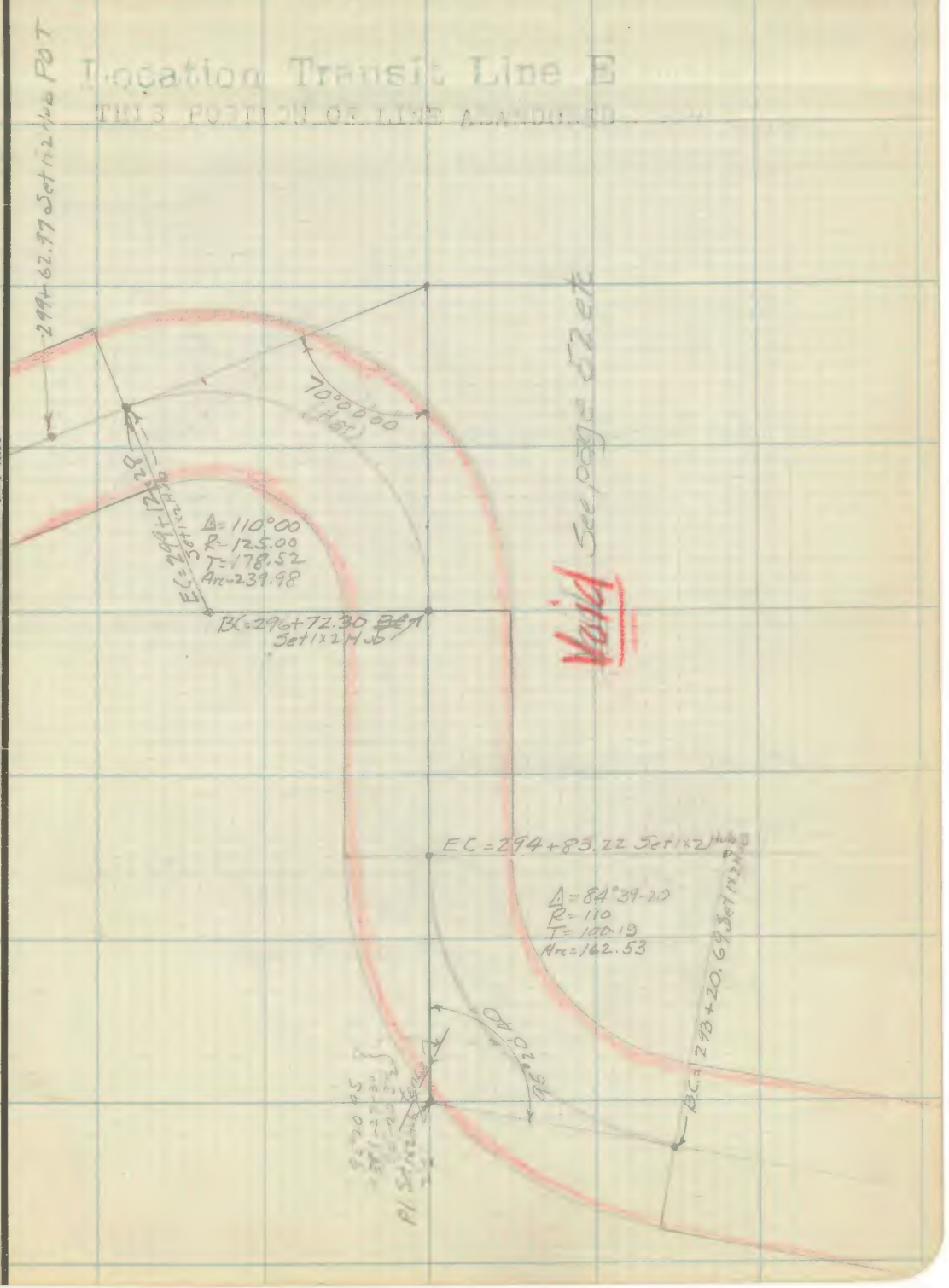

Note: ANY ADDITION OR CHANGES ON THIS SHEET MUST BE MADE OR CIRCLED IN Red. WITH DATE AND NAME OF PERSON MAKING CHANGE.

Do not extend notes this side of this line

RETURN TO LOS ANGELES COUNTY SURVEYOR FLOOD CONTROL

F-F.B 202 Pg. 50 Conroy Chief Party Notes by Conroy Date 4/21/16

Location Transit Line B

THIS PORTION OF LINE ABANDONED

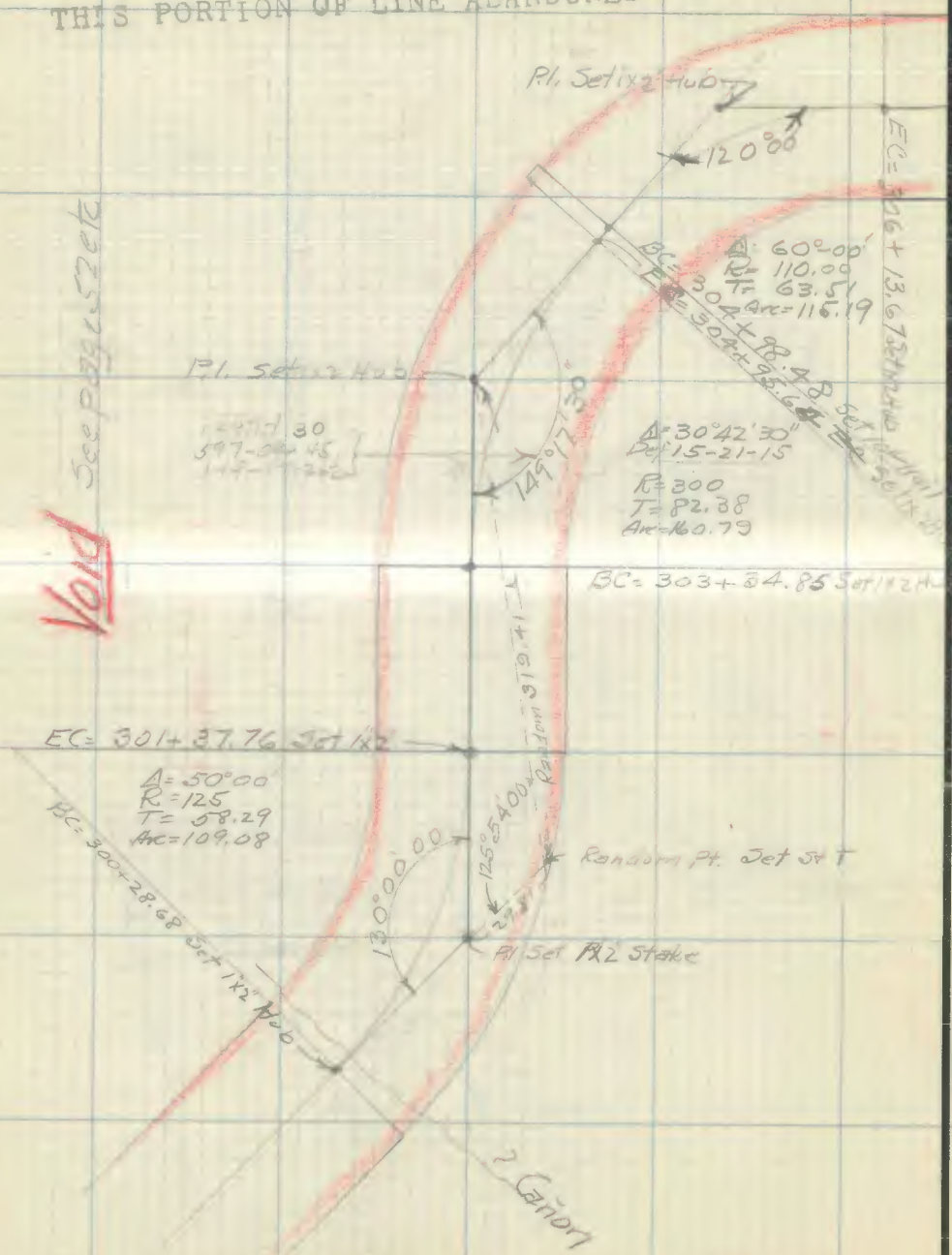

RETURN TO
LOS ANGELES COUNTY SURVEYOR
FLOOD CONTROL

Do not extend notes this side of this line

Note: ANY ADDITION OR CHANGES ON THIS SHEET MUST BE MADE OR CIRCLED IN **Red.** WITH DATE AND NAME OF PERSON MAKING CHANGE.

Date 4/21/16 Notes by Comly Chief Party Comly F-F.B. 202 Pg. 51

Location Transit Line E

THIS PORTION OF LINE ABANDONED

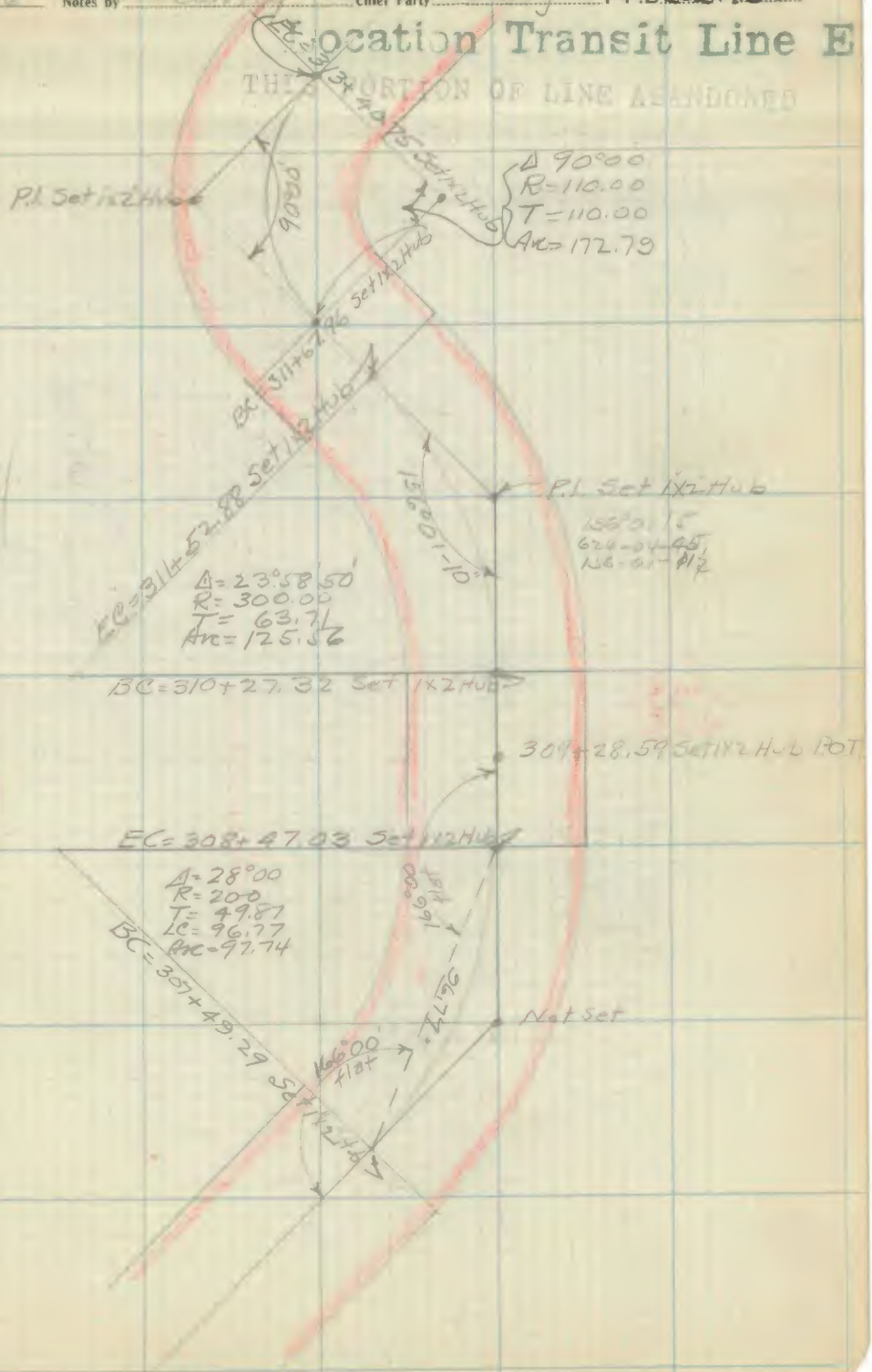

See page 52 etc

Void

Note: ANY ADDITION OR CHANGES ON THIS SHEET MUST BE MADE OR CIRCLED IN Red. WITH DATE AND NAME OF PERSON MAKING CHANGE.

Do not extend notes this side of this line

RETURN TO
LOS ANGELES COUNTY SURVEYOR
FLOOD CONTROL

F-F.B. 202 Pg. 52 County Chief Party Notes by County Date 4/28/56

Location Transit Line E

C.S.8070

Sheet 2

RETURN TO
LOS ANGELES COUNTY SURVEYOR
FLOOD CONTROL

Do not extend notes this side of this line

Note: ANY ADDITION OR CHANGES ON THIS SHEET MUST BE MADE OR CIRCLED IN **Red.** WITH DATE AND NAME OF PERSON MAKING CHANGE.

Date 4/26/16 Notes by Comly Chief Party Comly F-F.B. 202 Pg. 53

Location Transit Line E

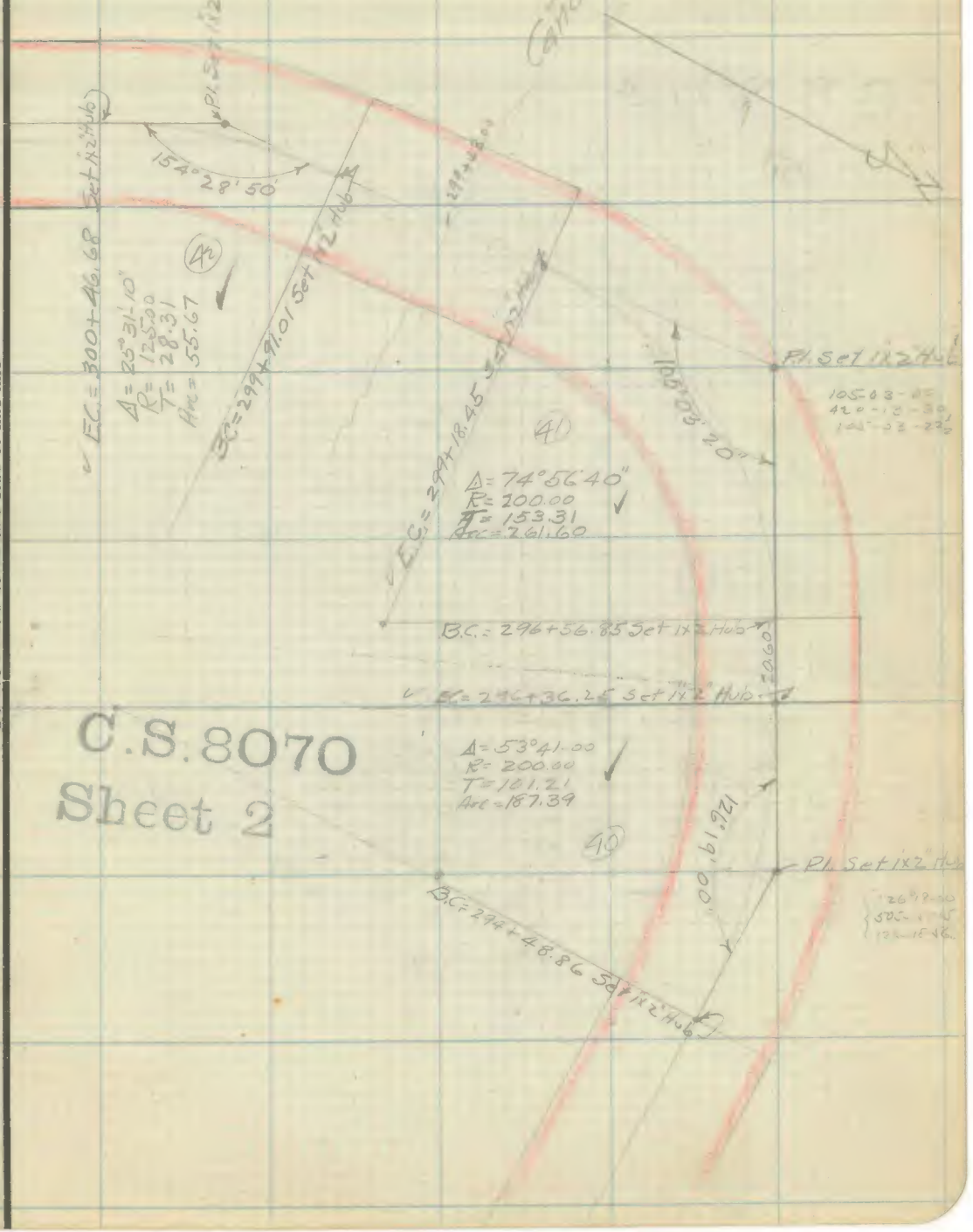

C.S. 8070
Sheet 2

Note: ANY ADDITION OR CHANGES ON THIS SHEET MUST BE MADE OR CIRCLED IN Red. WITH DATE AND NAME OF PERSON MAKING CHANGE.

Do not extend notes this side of this line

RETURN TO
LOS ANGELES COUNTY SURVEYOR
FLOOD CONTROL

F-F.B 202 Pg. 54 Comly Chief Party Notes by Comly Date 4/26/16

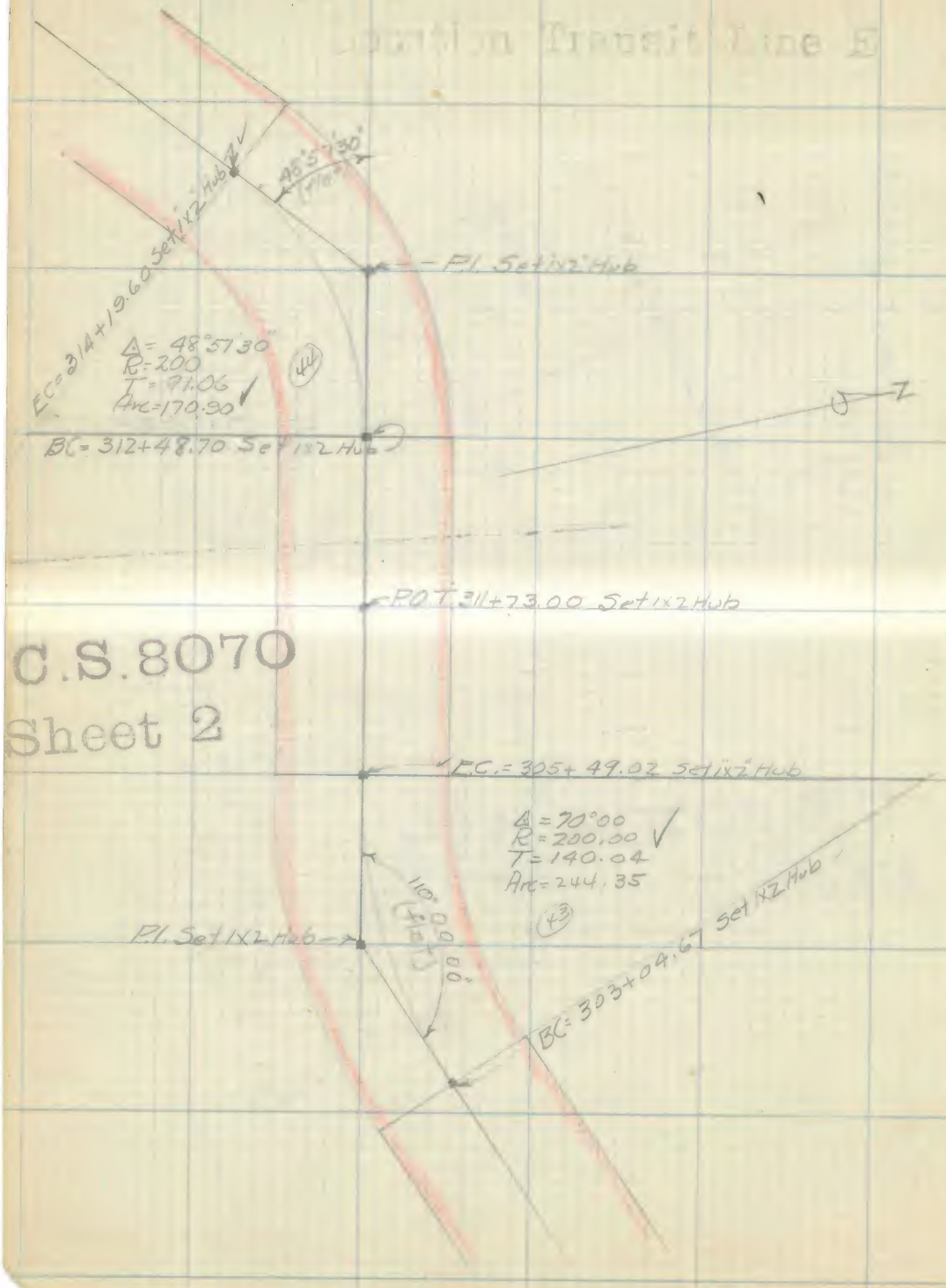

RETURN TO
LOS ANGELES COUNTY SURVEYOR
FLOOD CONTROL

Note: ANY ADDITION OR CHANGES ON THIS SHEET MUST BE MADE OR CIRCLED IN **Red.** WITH DATE AND NAME OF PERSON MAKING CHANGE.

Do not extend notes this side of this line

Date 4/27/16 Notes by Cornly Chief Party Cornly F-F.B. 202 Pg. 55

Location Transit Line E

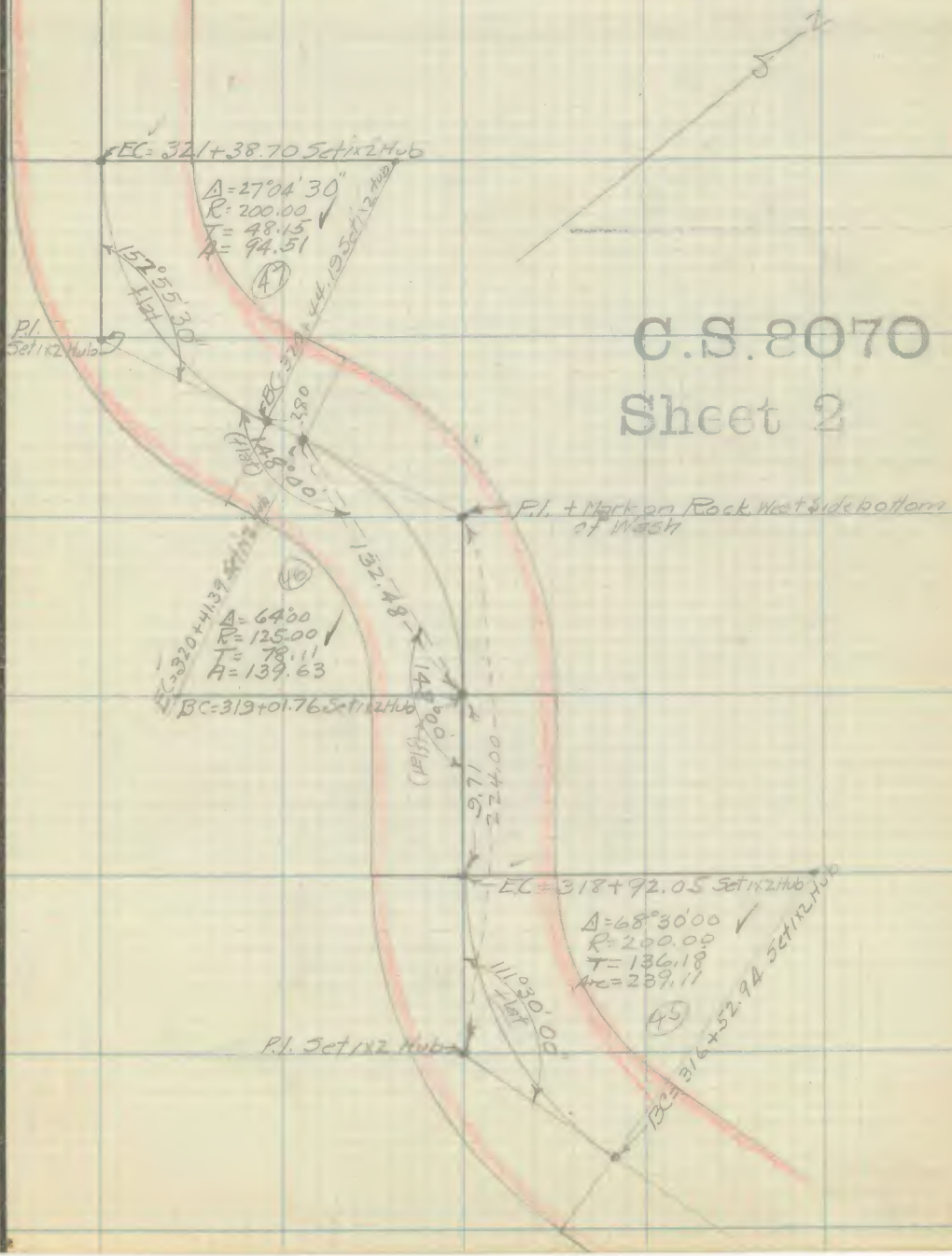

C.S. 8070
Sheet 2

Note: ANY ADDITION OR CHANGES ON THIS SHEET MUST BE MADE OR CIRCLED IN Red. WITH DATE AND NAME OF PERSON MAKING CHANGE.

Do not extend notes this side of this line

RETURN TO
LOS ANGELES COUNTY SURVEYOR
FLOOD CONTROL

F-F.B 202 Pg. 56 Comly Chief Party Notes by Comly Date 4-27-72

C.S. 8070 Location Transit Line E

Sheet 2

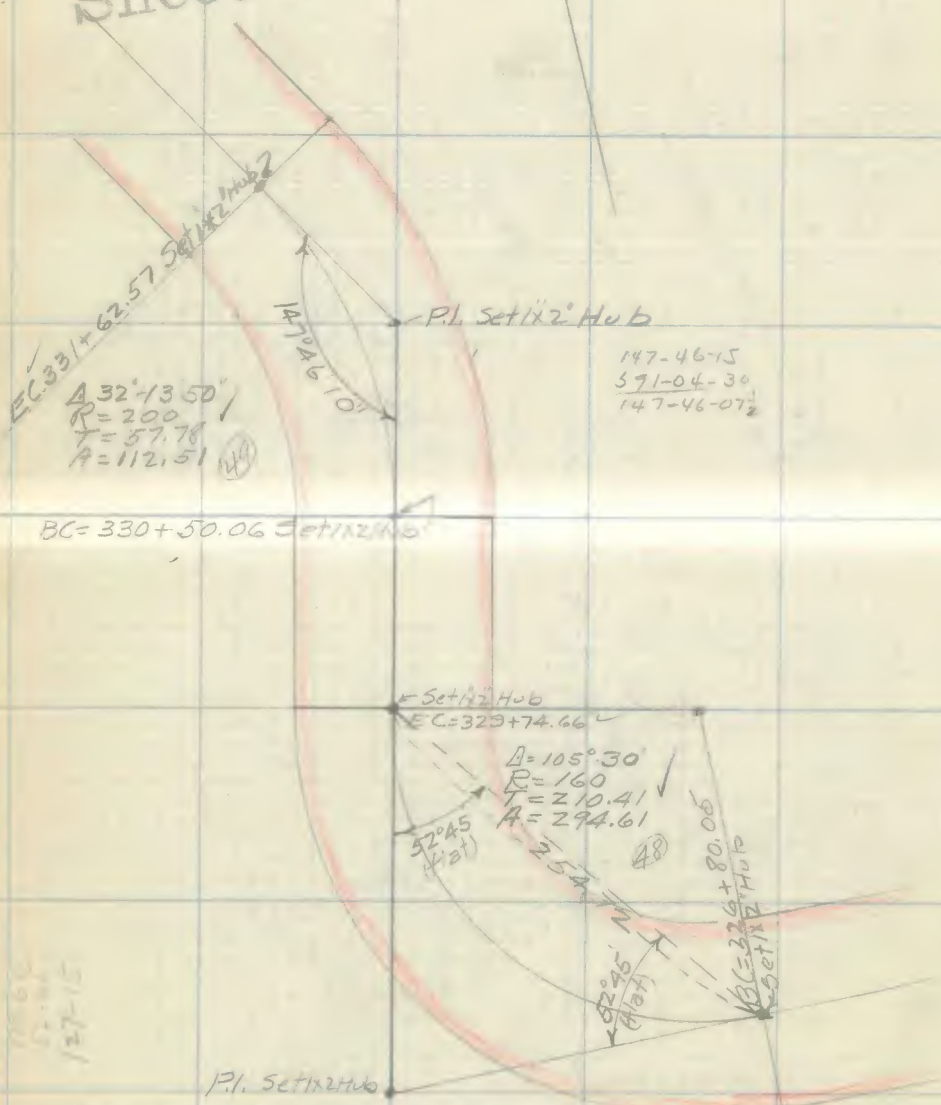

RETURN TO
LOS ANGELES COUNTY SURVEYOR
FLOOD CONTROL

Do not extend notes this side of this line

Note: ANY ADDITION OR CHANGES ON THIS SHEET MUST BE MADE OR CIRCLED IN **Red.** WITH DATE AND NAME OF PERSON MAKING CHANGE.

Date 4/28/16 Notes by Conroy Chief Party Conroy F-F.B. 202 Pg. 57

Location Transit Line E

C.S. 8070
Sheet 2

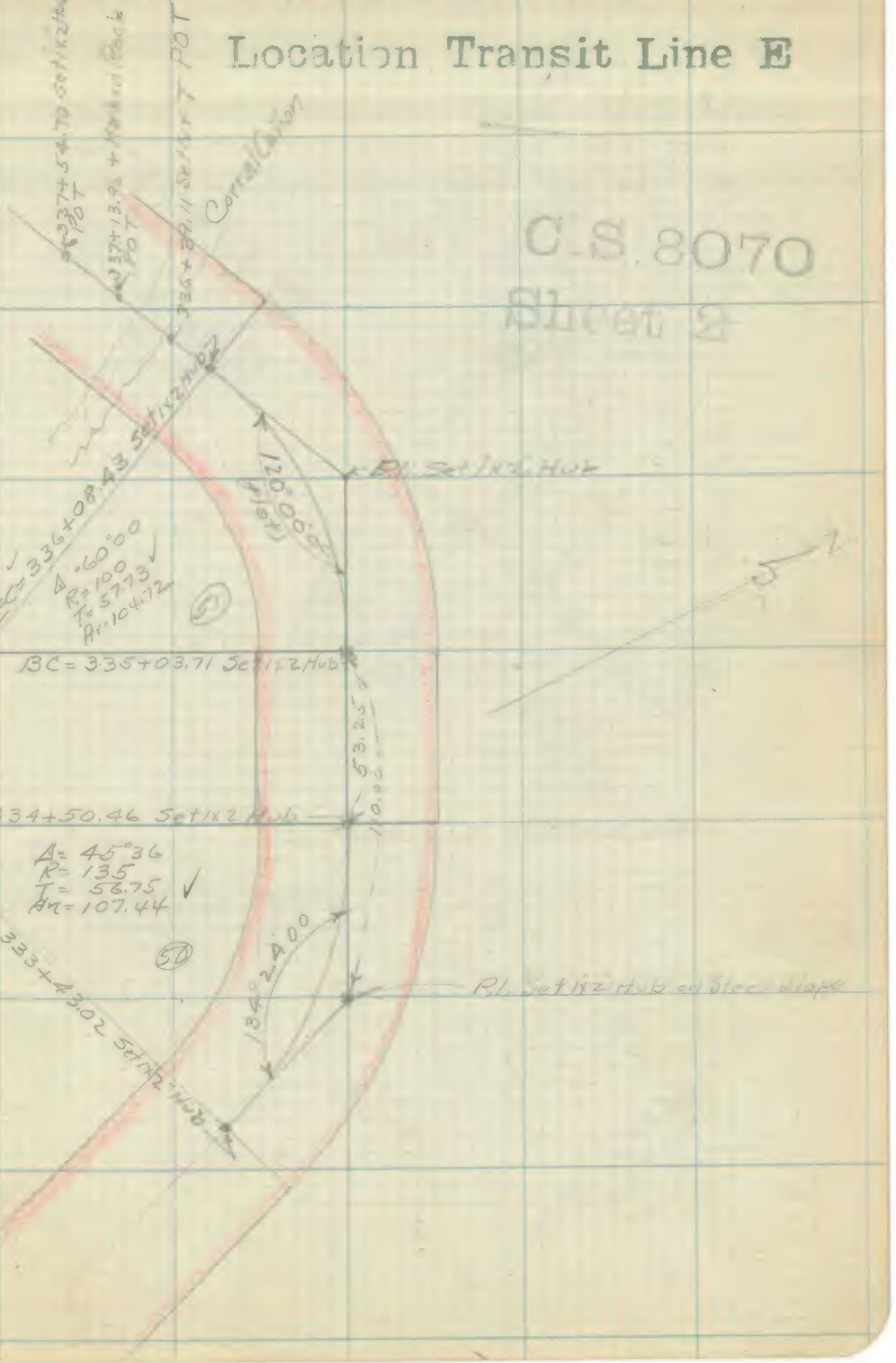

Note: ANY ADDITION OR CHANGES ON THIS SHEET MUST BE MADE OR CIRCLED IN Red. WITH DATE AND NAME OF PERSON MAKING CHANGE.

Do not extend notes this side of this line

RETURN TO
LOS ANGELES COUNTY SURVEYOR
FLOOD CONTROL

F-F.B. 202 Pg. 58 Cornly Chief Party Notes by Cornly Date 4/28/16

Location Transit Line E

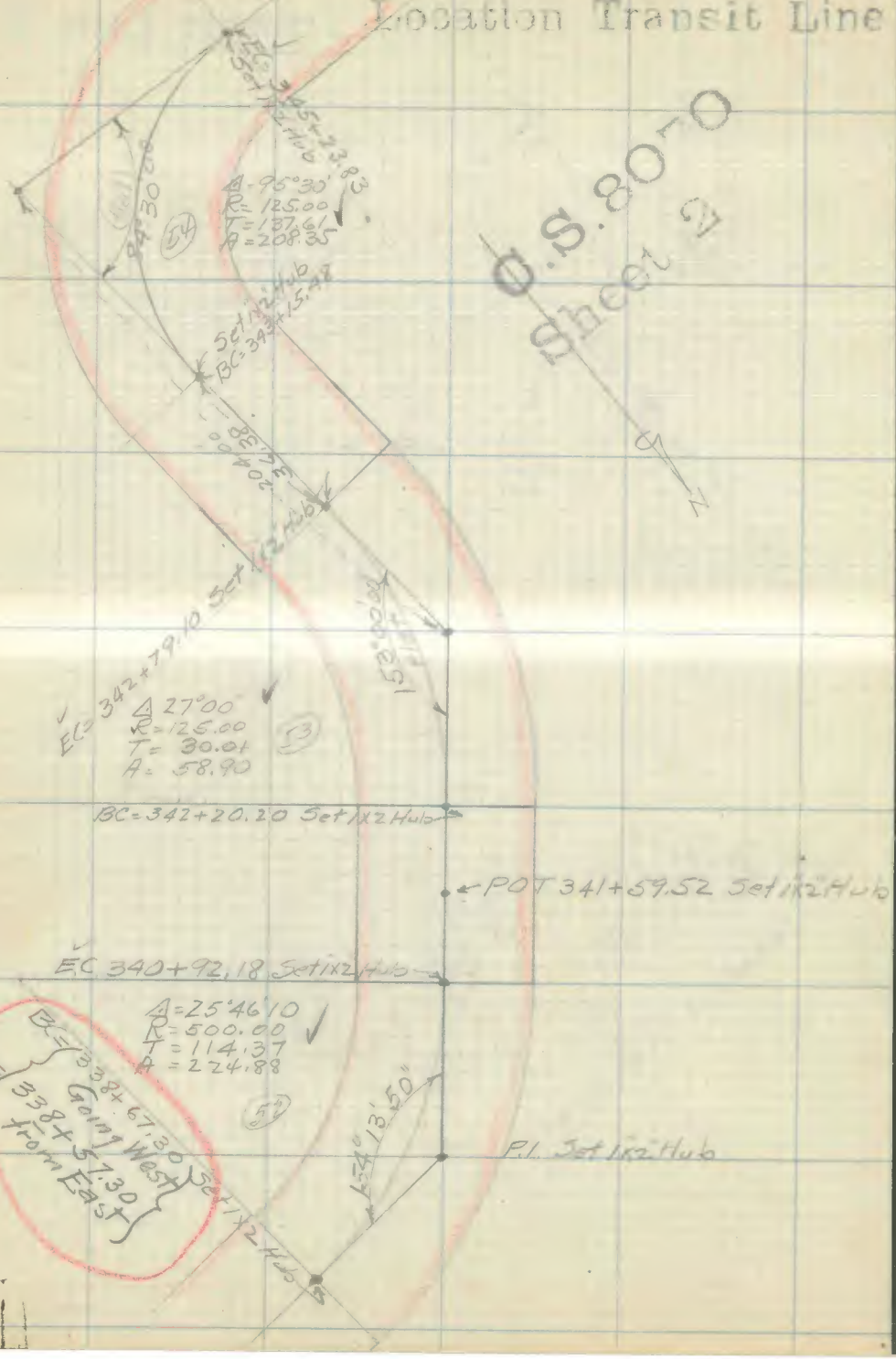

O.S. 80-0
Sheet 57

RETURN TO
LOS ANGELES COUNTY SURVEYOR
FLOOD CONTROL

Do not extend notes this side of this line

Note: ANY ADDITION OR CHANGES ON THIS SHEET MUST BE MADE OR CIRCLED IN **Red.** WITH DATE AND NAME OF PERSON MAKING CHANGE.

Date 4/28/16 4/29/16 Notes by Conaly Chief Party Conaly F-F.B 202 Pg. 59

Location Transit Line E

C.S. 8070

Sheet 2

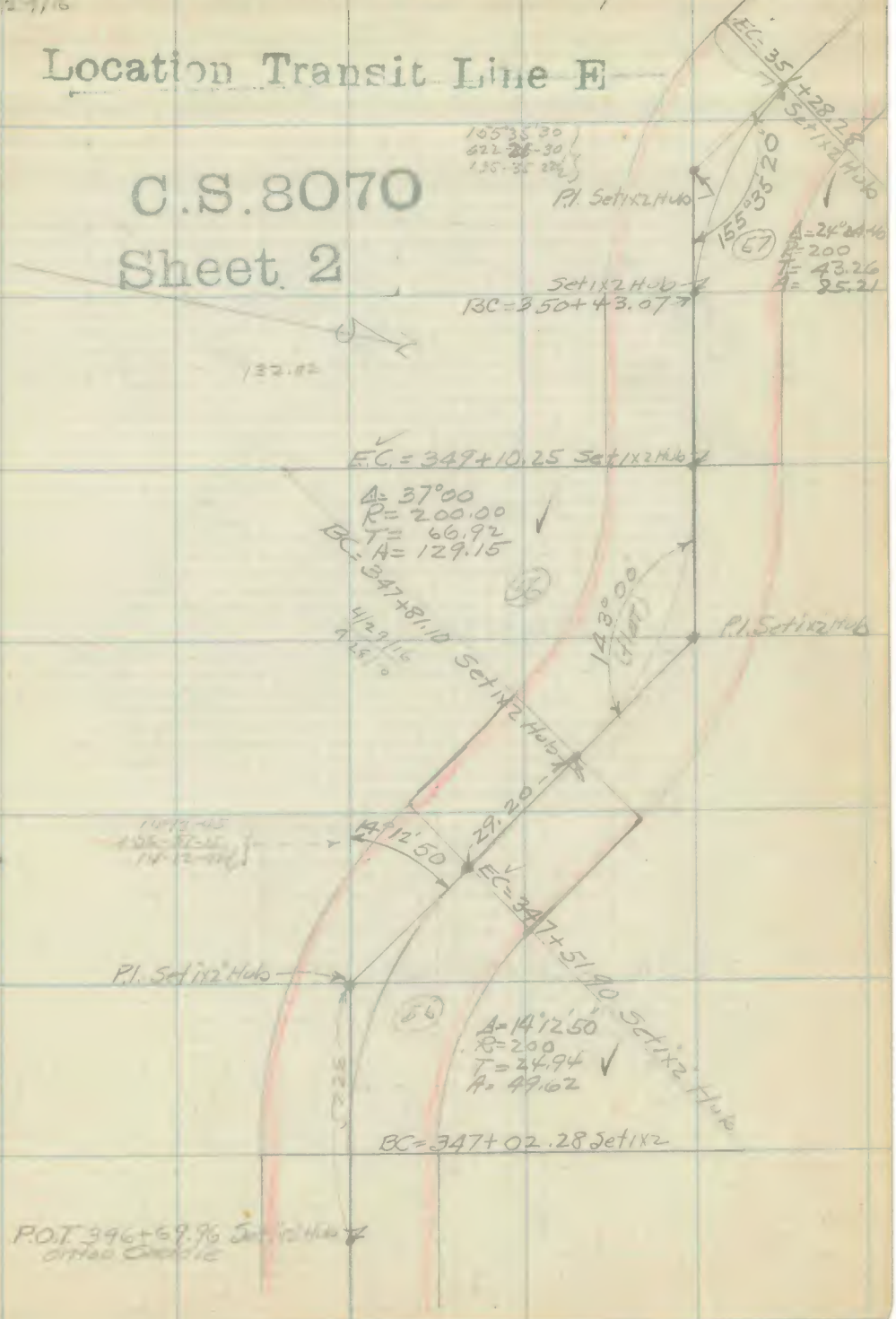

Note: ANY ADDITION OR CHANGES ON THIS SHEET MUST BE MADE OR CIRCLED IN Red. WITH DATE AND NAME OF PERSON MAKING CHANGE.

Do not extend notes this side of this line

RETURN TO LOS ANGELES COUNTY SURVEYOR FLOOD CONTROL

WS 92-C-2

F-F.B 202 Pg. 60 Chief Party Notes by Date 4/29/16

Location Transit Line E

C.S. 8070
Sheet 2

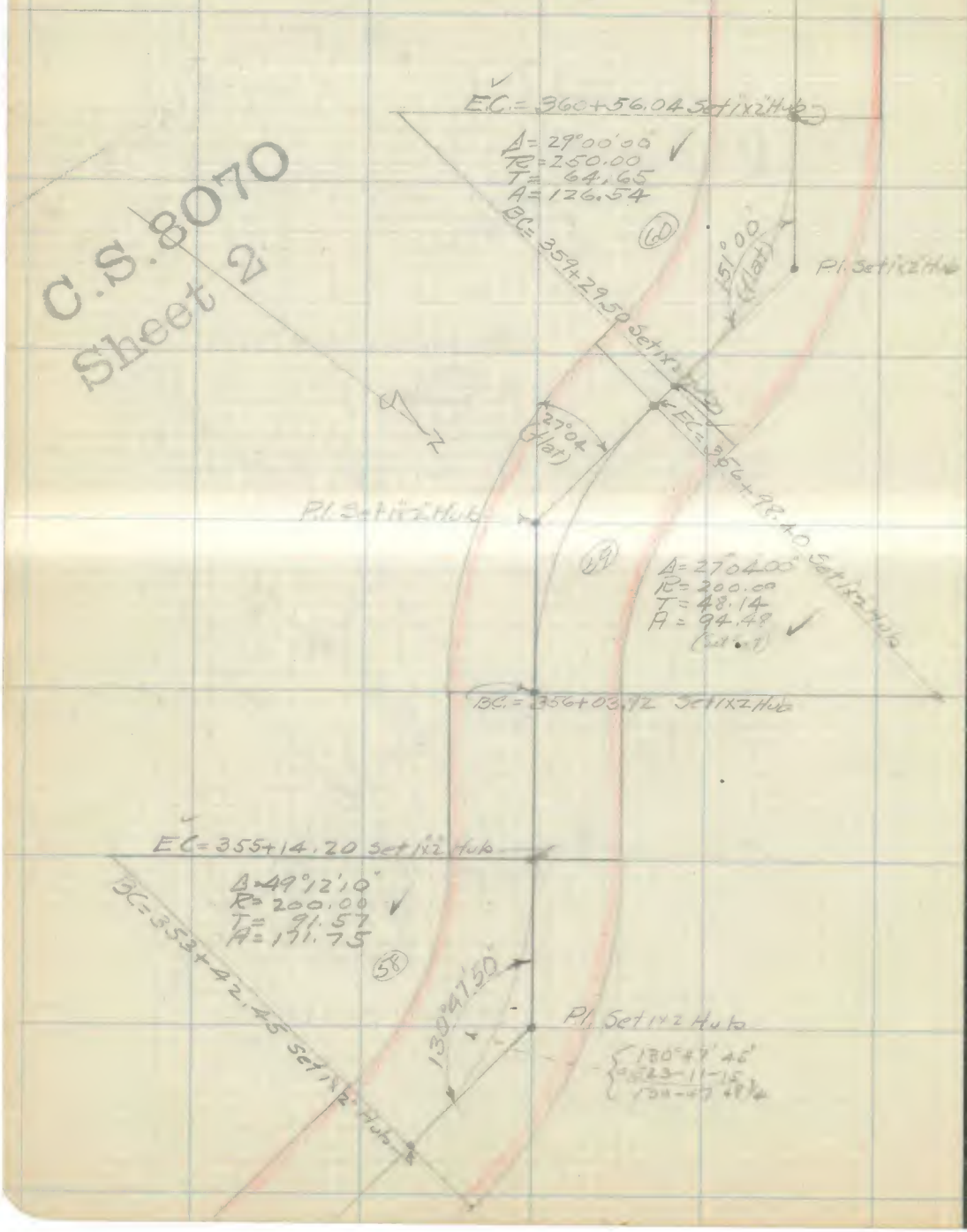

RETURN TO
LOS ANGELES COUNTY SURVEYOR
FLOOD CONTROL

Do not extend notes this side of this line

Note: ANY ADDITION OR CHANGES ON THIS SHEET MUST BE MADE OR CIRCLED IN **Red.** WITH DATE AND NAME OF PERSON MAKING CHANGE.

Date 5/2/16 Notes by [illegible] Chief Party F-F.B. 202 Pg. 61

Location Transit Line E

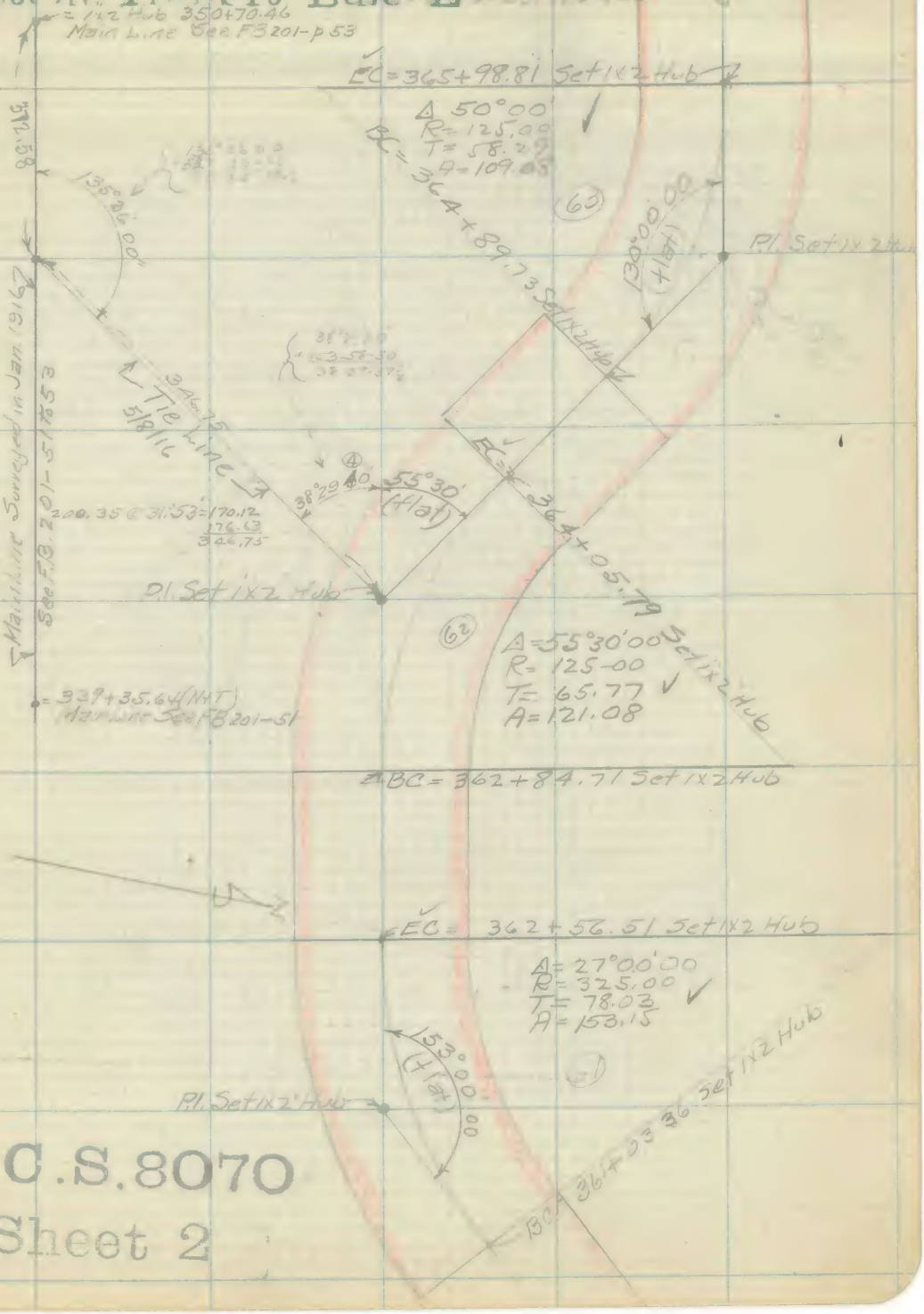

C.S. 8070

Sheet 2

Note: ANY ADDITION OR CHANGES ON THIS SHEET MUST BE MADE OR CIRCLED IN Red. WITH DATE AND NAME OF PERSON MAKING CHANGE.

Do not extend notes this side of this line

RETURN TO LOS ANGELES COUNTY SURVEYOR FLOOD CONTROL

F-F.B. 202 Pg. 62 Comly Chief Party Notes by Comly Date 5/3/16

Location Transit Line E

C.S. 8070
Sheet 2



WS92-C-3

RETURN TO
LOS ANGELES COUNTY SURVEYOR
FLOOD CONTROL

Do not extend notes this side of this line

Note: ANY ADDITION OR CHANGES ON THIS SHEET MUST BE MADE OR CIRCLED IN **Red.** WITH DATE AND NAME OF PERSON MAKING CHANGE.

Date 4/3/62 Notes by Cassidy Chief Party Cassidy F-F.B. 202 Pg. 63

Location Transit Line E

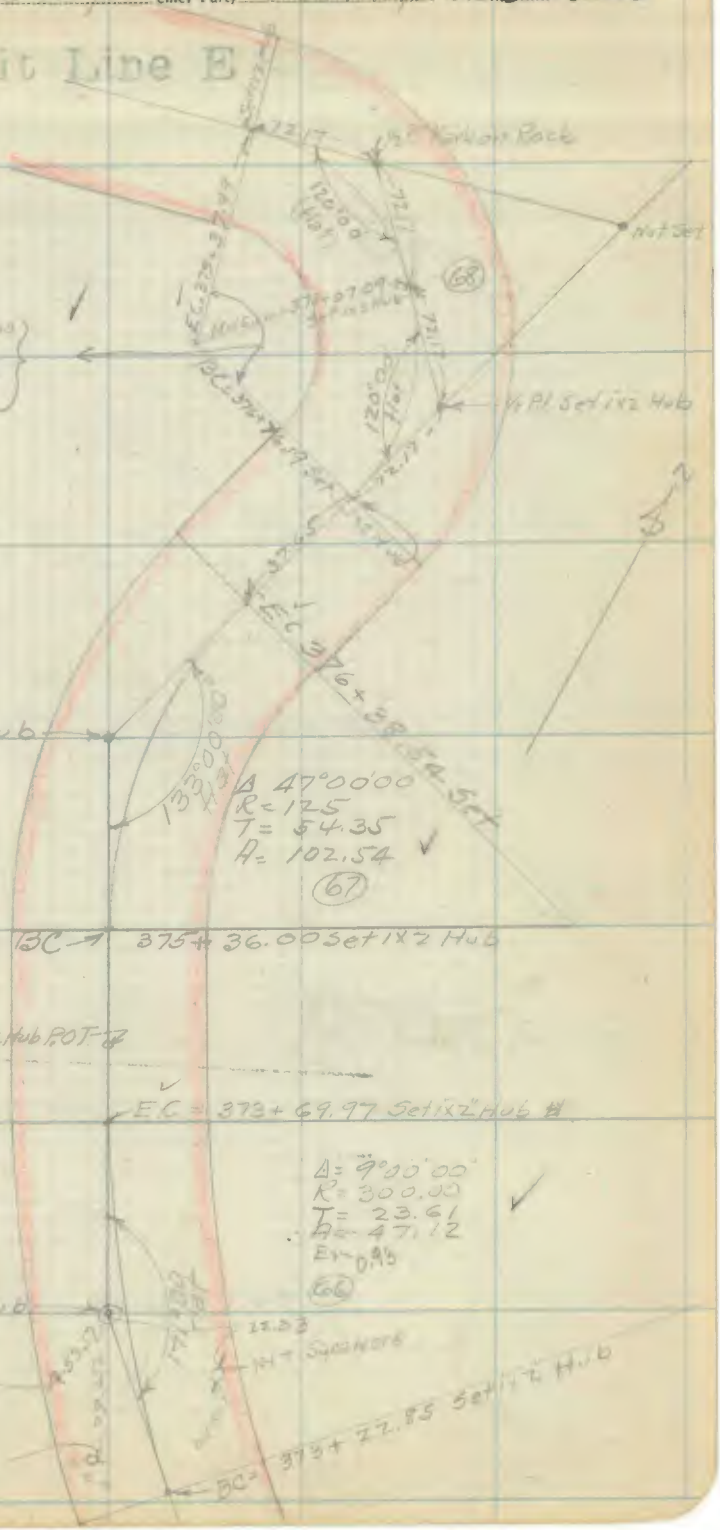

C.S. 8070

Sheet 2

Note: ANY ADDITION OR CHANGES ON THIS SHEET MUST BE MADE OR CIRCLED IN Red. WITH DATE AND NAME OF PERSON MAKING CHANGE.

Do not extend notes this side of this line

RETURN TO LOS ANGELES COUNTY SURVEYOR FLOOD CONTROL

W372-C3

F-F.B 202 Pg. 64 H.J. Comly Chief Party Notes by Comly Date 5/3/16

5/4/16

Location Transit Line E

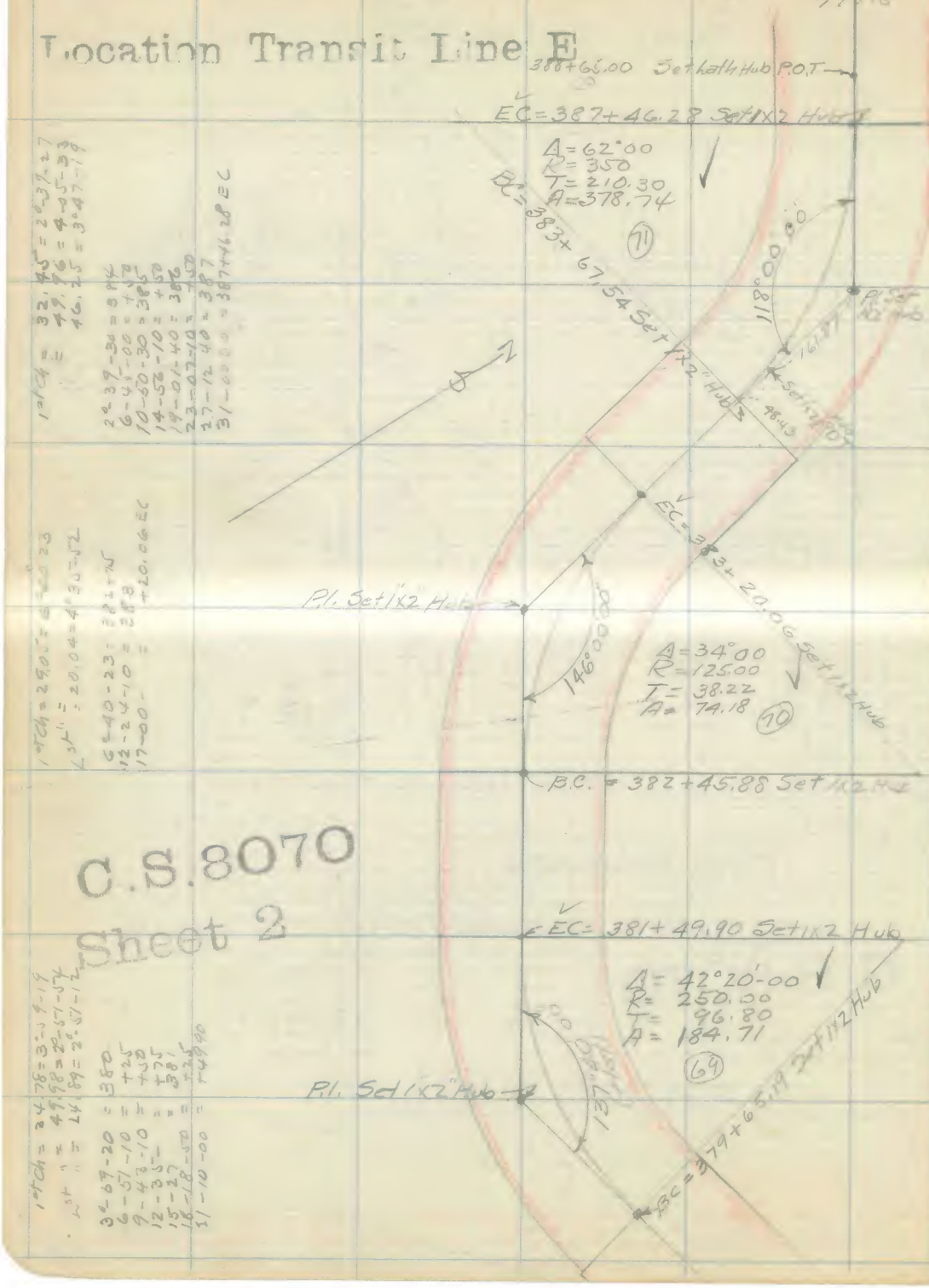

1st Ch = 32.45 = 2°-39-27
" = 49.96 = 4-05-33
46.25 = 3°47-19

2°-39-30 = 384
6-45-00 = +50
10-50-30 = 385
14-56-10 = +50
19-01-40 = 386
23-07-10 = +50
27-12-40 = 387
31-00-00 = 387+46.28 EC

1st Ch = 29.05 = 6°-40-23
1st " = 20.04 = 4°35-52

6°-40-23 = 382+75
12-24-10 = 383
17-00- = +20.06 EC

1st Ch = 34.78 = 3°-59-19
1st " = 49.98 = 2°-51-54
" = 24.89 = 2°-51-12

3°-59-20 = 380
6-51-10 = +25
9-43-10 = +50
12-35- = +75
15-27 = 381
18-18-50 = +25
21-10-00 = +49.90

C.S. 8070
Sheet 2

RETURN TO
LOS ANGELES COUNTY SURVEYOR
FLOOD CONTROL

Do not extend notes this side of this line

Note: ANY ADDITION OR CHANGES ON THIS SHEET MUST BE MADE OR CIRCLED IN **Red.** WITH DATE AND NAME OF PERSON MAKING CHANGE.

Date 5/4/[illegible] Notes by Comely Chief Party Comely F-F.B 202 Pg. 65

Location Transit Line E

C.S. 8070

Sheet 2

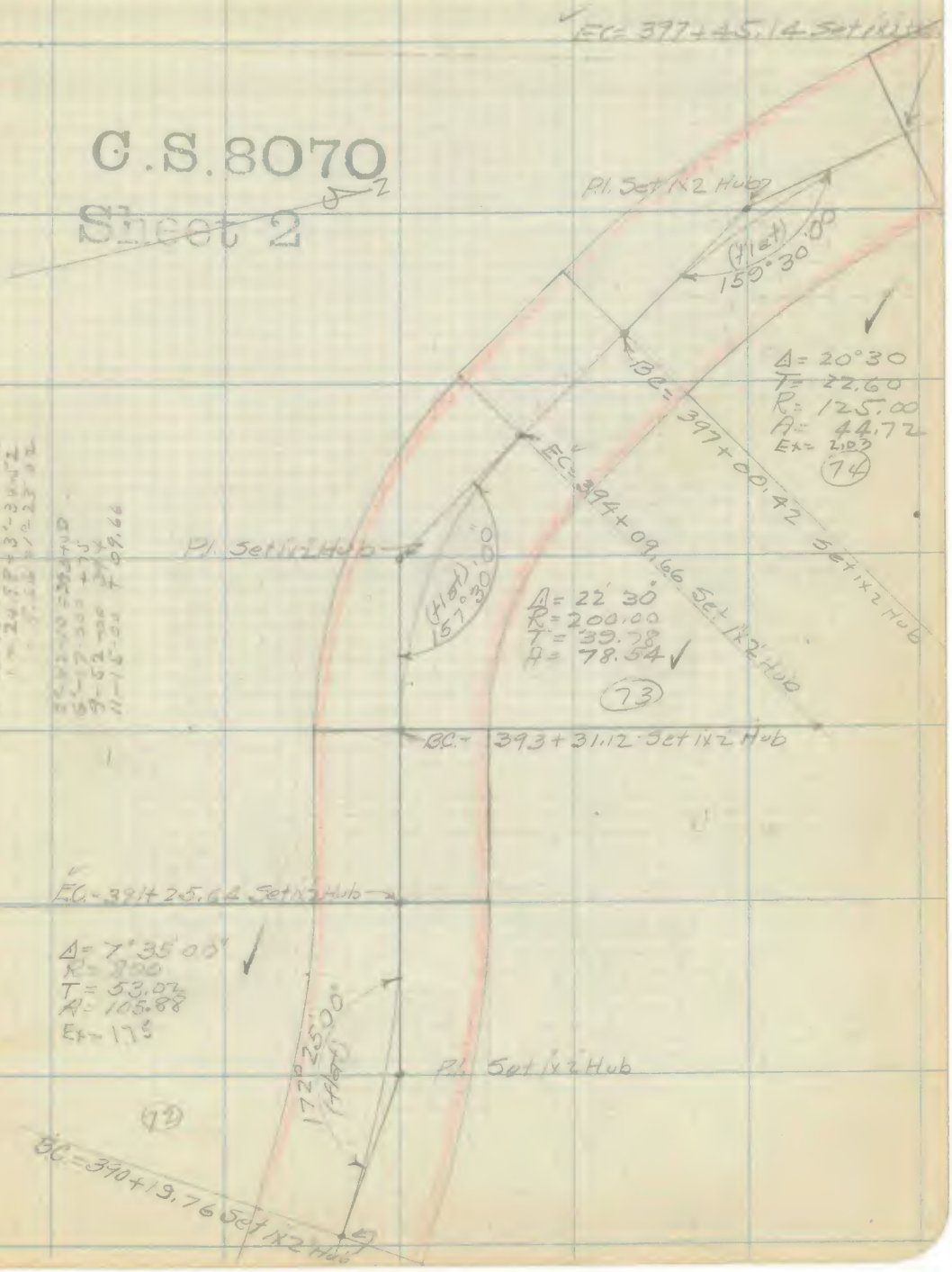

Note: ANY ADDITION OR CHANGES ON THIS SHEET MUST BE MADE OR CIRCLED IN Red. WITH DATE AND NAME OF PERSON MAKING CHANGE.

Do not extend notes this side of this line

RETURN TO
LOS ANGELES COUNTY SURVEYOR
FLOOD CONTROL

F-F.B 202 Pg. 66 Comly Chief Party Notes by Comly Date 5/4/16

Location Transit Line E

C.S. 8070

Sheet 2

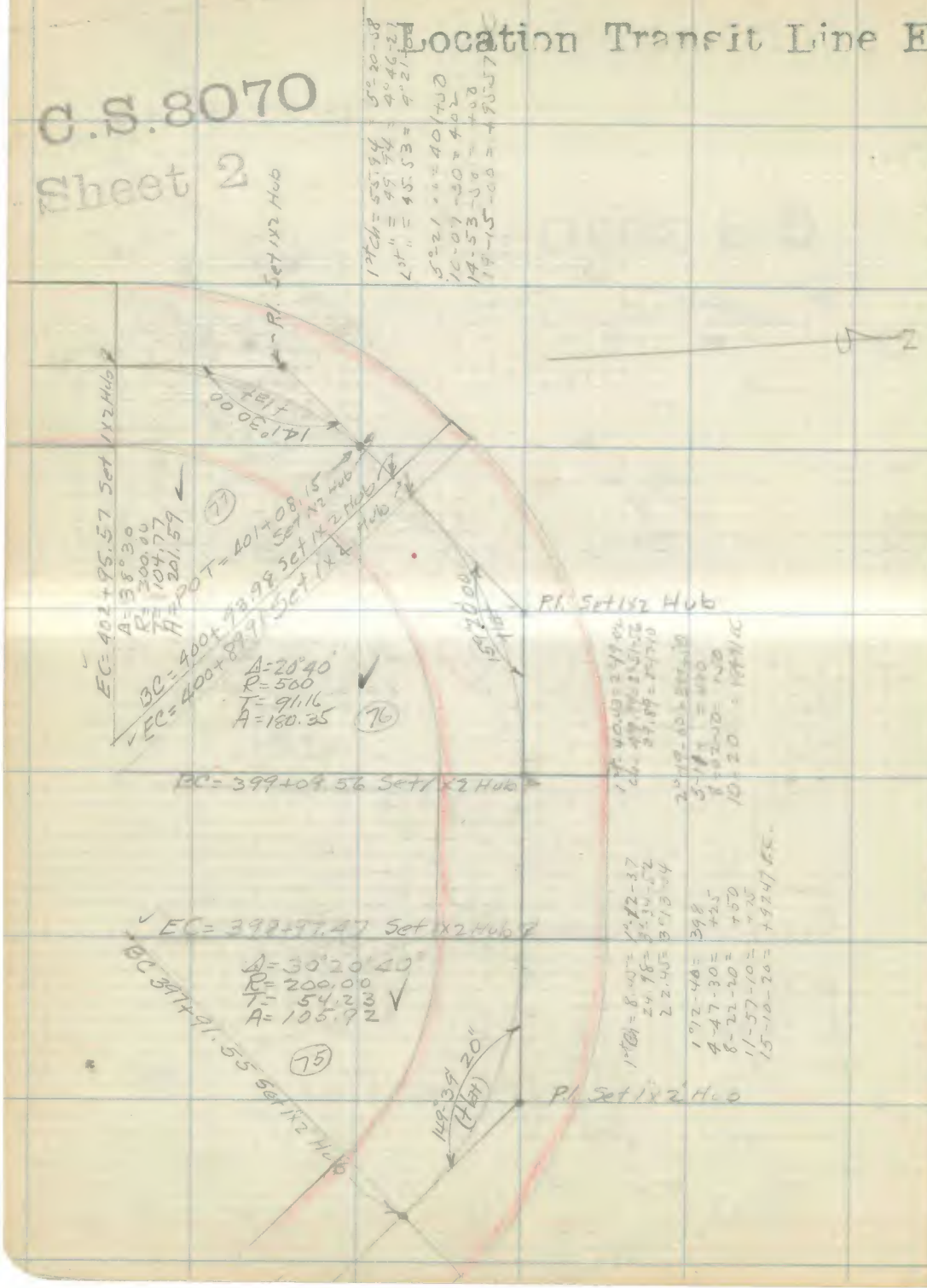

RETURN TO
LOS ANGELES COUNTY SURVEYOR
FLOOD CONTROL

Do not extend notes this side of this line

Note: ANY ADDITION OR CHANGES ON THIS SHEET MUST BE MADE OR CIRCLED IN **Red.** WITH DATE AND NAME OF PERSON MAKING CHANGE.

Date 5/5/16 Notes by Carrity Chief Party Carrity F-F.B 202 Pg. 67

Location Transit Line E

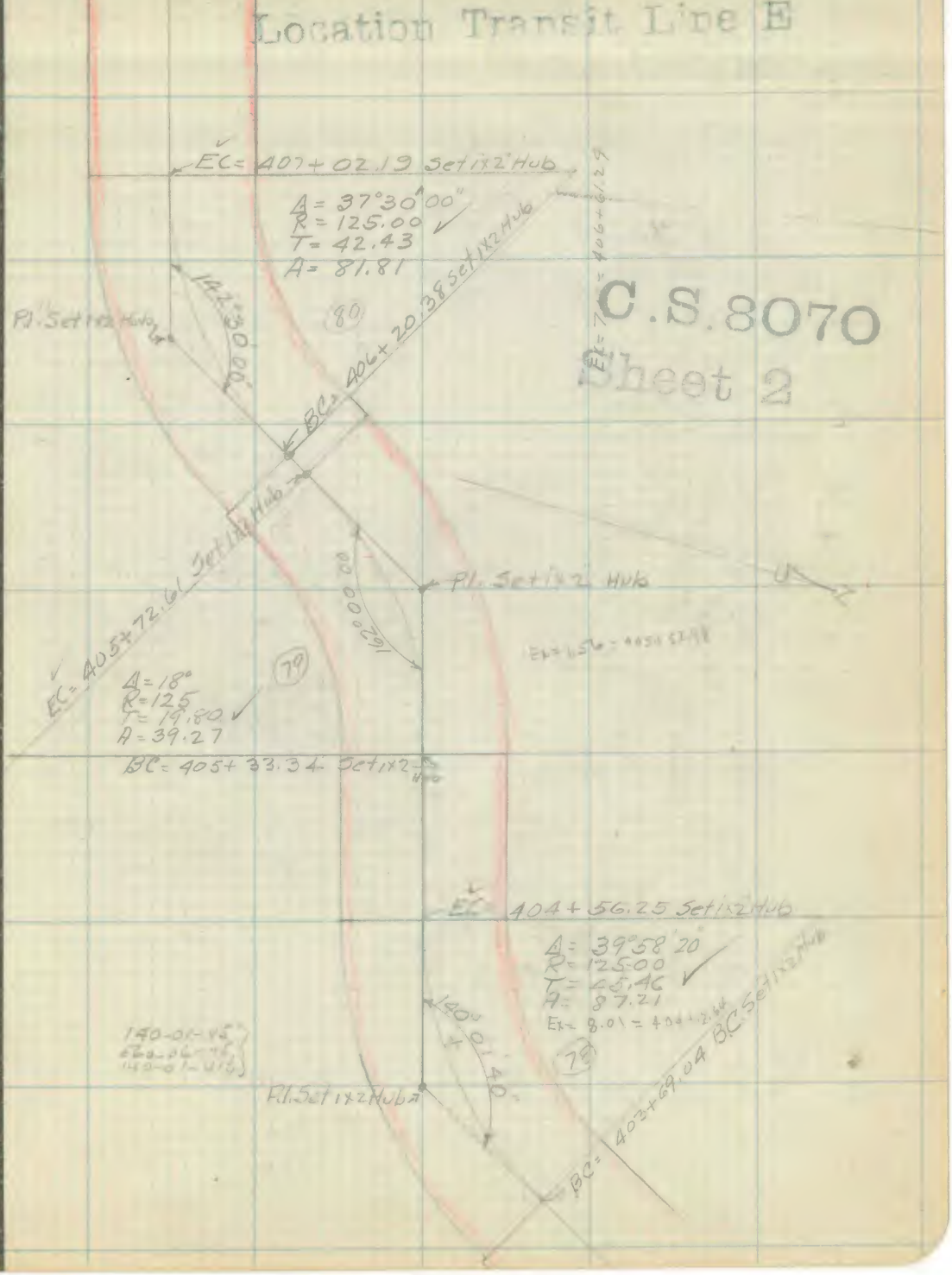

C.S. 8070
Sheet 2

Note: ANY ADDITION OR CHANGES ON THIS SHEET MUST BE MADE OR CIRCLED IN Red. WITH DATE AND NAME OF PERSON MAKING CHANGE.

Do not extend notes this side of this line

RETURN TO
LOS ANGELES COUNTY SURVEYOR
FLOOD CONTROL

F-F.B 242 Pg. 68 Comly Chief Party Notes by Comly Date 5/5/16

RETURN TO
LOS ANGELES COUNTY SURVEYOR
FLOOD CONTROL

Do not extend notes this side of this line

Note: ANY ADDITION OR CHANGES ON THIS SHEET MUST BE MADE OR CIRCLED IN **Red.** WITH DATE AND NAME OF PERSON MAKING CHANGE.

Date 5-5-16 Notes by Comly Chief Party Comly F-F.B 202 Pg. 69

Location Transit Line E C.S.8070

Sheet 2

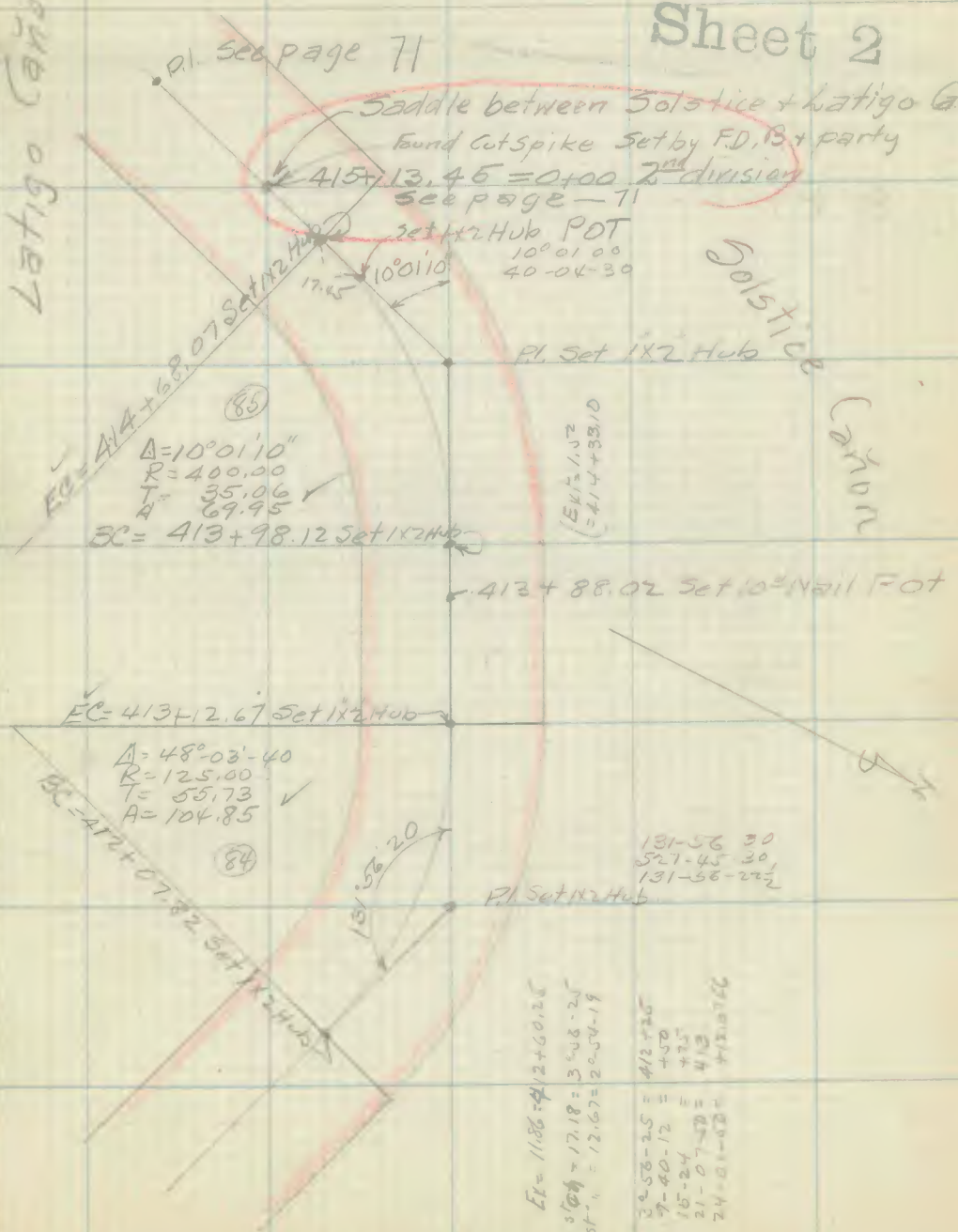

Note: ANY ADDITION OR CHANGES ON THIS SHEET MUST BE MADE OR CIRCLED IN Red. WITH DATE AND NAME OF PERSON MAKING CHANGE.

Do not extend notes this side of this line

RETURN TO LOS ANGELES COUNTY SURVEYOR FLOOD CONTROL

F-F.B. 262 Pg. 170 Chief Party Notes by Date

RETURN TO
LOS ANGELES COUNTY SURVEYOR
FLOOD CONTROL

Do not extend notes this side of this line

Note: ANY ADDITION OR CHANGES ON THIS SHEET MUST BE MADE OR CIRCLED IN **Red.** WITH DATE AND NAME OF PERSON MAKING CHANGE.

Date May 4-16 Notes by Bowles Chief Party Bowles F-F B 202 Pg. 71

Location Transit Line E

(Cont'd Bottom Next Pg.)

E.C. 7+94.44

(159-30)
(638-00)

P.I. Set 1"x1"

(87)

Δ - 20°-30'-00"
R - 200'
T - 36.17
L - 71.56

Ext. 3.24 - 7+58.66

B.C. 7+22.88
Set 1"x1"

159°-30'-00"

C.S. 8070
Sheet 2

23.40

E.C. 3+29.97
Set 1"x1"

P.O.T.
Set 1"x1

P.I. Set 1"x1"

142-51-30
571-25-20

142°-51'-20"

Δ = 37-08-40
R = 400.00
T = 134.40
L = 259.32

(86)

B.C. 0+70.65
Set 1"x1"

B.C. 0+70.65
1
1+00
1+50
2+00
2+50
3+00

29.34 - 2-06-06
49.97 - 5-40-58
49.97 - 9-15-50
49.97 - 12-50-42
49.97 - 16-25-34

0+00 = 415+13.45 Seepage 69
Set Spike

SOLSTICE - LATIGO SUMMIT

29.96 - 18-34-20

E.C. 3+29.97

Note: ANY ADDITION OR CHANGES ON THIS SHEET MUST BE MADE OR CIRCLED IN Red. WITH DATE AND NAME OF PERSON MAKING CHANGE.

Do not extend notes this side of this line.

RETURN TO
LOS ANGELES COUNTY SURVEYOR
FLOOD CONTROL

WS92-C-3

F-F.B. 72 Pg. 72 Bowlus Chief Party Notes by Bowlus Date May-4-76

RETURN TO
LOS ANGELES COUNTY SURVEYOR
FLOOD CONTROL

Do not extend notes this side of this line.

Note: ANY ADDITION OR CHANGES ON THIS SHEET MUST BE MADE OR CIRCLED IN Red. WITH DATE AND NAME OF PERSON MAKING CHANGE.

Date 5/4/16 Notes by [illegible] Chief Party [illegible] F-F.B. 202 Pg. 73

Location Transit Line E

23+54.45 B.C.
20.51 - 5-53-14
23+75
24.93-13-02-57
24+00
24.93-20-12-40
24+25
17.57-25-15-00
24+42.59 E.C.

22+02.00 B.C.
22.95 - 6-35-20
22+25
24.93-13-45-03
22+50
24.93-20-54-45
22+75
24.93-28-04-28
23+00
24.93-35-14-11
23+25
23.56-42-00-00
23+48.61 E.C.

B.C. 18+61.21
38.76 - 3-42-16
19+00
49.94 - 8-28-45
19+50
49.94 - 13-15-13
20+00
49.94 - 18-01-42
20+50
49.94 - 22-48-12
21+00
24.88 - 25-10-45
E.C. 21+24.89

C.S. 8070
Sheet 2

Note: ANY ADDITION OR CHANGES ON THIS SHEET MUST BE MADE OR CIRCLED IN Red. WITH DATE AND NAME OF PERSON MAKING CHANGE.

Do not extend notes this side of this line.

RETURN TO
LOS ANGELES COUNTY SURVEYOR
FLOOD CONTROL

F-F.B. 2[illegible] Pg. [illegible] Chief Party Notes by [illegible] Date [illegible]

Location Transit Line E

E.C. 28+09.22
Set 1x2"

(153-15-15
609-21-30)

Δ - 27-44-40
R - 100.00
T - 24.70
L - 48.42

P.I. Set 1x2"

95

Ext = 3.00 - 27+85.01

B.C. 27+60.80
Set 1x2"

C.S.8070
Sheet 2

E.C. 27+39.15
Set - 1x2"

(153-31-45
618-07-45)

P.I. Set 1x2

Δ - 26-28
R - 100'
T - 23.52
L - 46.19

95

Ext. 2.73 - 27+16.06

B.C. 26+92.96
Set 1x2"

E.C. 26+65.92
Set 1x2"

BC. 25+58.82
25+75 16.16 - 4 - 38-08
26+00 24.93 - 11 - 47-52
26+25 24.93 - 18-57-36 P.I. Set 1x2"
26+50 24.93 - 26-07-20
EC 26+65.92 15.90 - 30-41-00

Δ - 61-22-00
R - 100.
T - 59.34
L - 107.10

94

B.C. Set 1x2"
25+58.82

(118-38-00
474-32-00)

RETURN TO
LOS ANGELES COUNTY SURVEYOR
FLOOD CONTROL

Do not extend notes this side of this line.

Note: ANY ADDITION OR CHANGES ON THIS SHEET MUST BE MADE OR CIRCLED IN Red. WITH DATE AND NAME OF PERSON MAKING CHANGE.

Date 5/5/16 Notes by Bowlus Chief Party Bowlus F-F.B. 202 Pg. 75

Location Transit Line E

B.C. 30+96.01		
	23.93 —	6-52-21
31+00		
	24.93 —	14-02-04
31+25		
	24.93 —	21-11-47
31+50		
	24.93 —	28-21-30
31+75		
	21.40	34-30-00
EC 31+96.44		

C.S. 8070
Sheet 2

E.C. 31+96.44
Set 1"x2"

Δ- 69°-00'-00"
R- 100.00
T- 68.73
L- 120.43
L.C. 113.28

(145-36)
(582-00)

P.I.
(Not Set)

98

145°-30'-00"

B.C. 30+76.01
Set 1"x2"

from E
E.C. 29+96.56 = 29+96.39
90 lbs W.
Set 1"x2"

28+55.40 - B.C.		
	19.58 -	5-36-54
28+75		
	24.93 -	12-46-38
29+00		
	24.93 -	19-56-22
28+25		
	24.93 -	27-06-06
29+50		
	24.93 -	34-15-50
29+75		
	21.35 -	40-23-30
29+96.39 - E.C.		

Δ- 80°-47'-00"
R- 100.
T- 85.18
L- 141.16

P.I. Set
1"x2"

97

B.C. 28+55.40 =
Set 1"x2"

RETURN TO
LOS ANGELES COUNTY SURVEYOR
FLOOD CONTROL

Note: ANY ADDITION OR CHANGES ON THIS SHEET MUST BE MADE OR CIRCLED IN Red. WITH DATE AND NAME OF PERSON MAKING CHANGE.

Do not extend notes this side of this line.

F-F.B. 202 Pg. 76 Chief Party Notes by [illegible] Date [illegible]

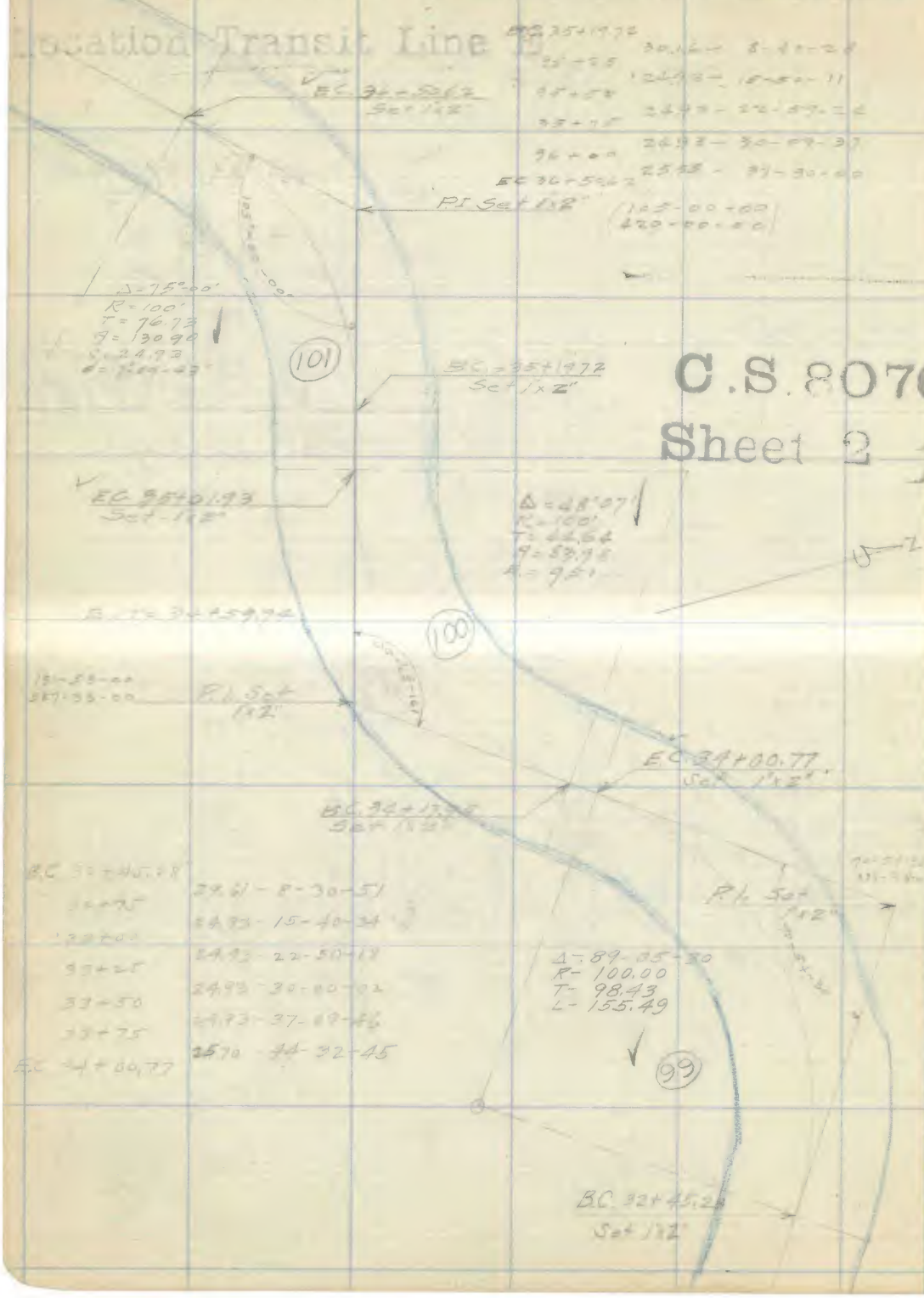

C.S. 8070
Sheet 2

RETURN TO
LOS ANGELES COUNTY SURVEYOR
FLOOD CONTROL

Do not extend notes this side of this line.

Note: ANY ADDITION OR CHANGES ON THIS SHEET MUST BE MADE OR CIRCLED IN Red. WITH DATE AND NAME OF PERSON MAKING CHANGE.

Date ..... Notes by ..... Chief Party ..... F-F.B. 202 Pg. 77

Location Transit ~~Line~~ E

C.S. 8070

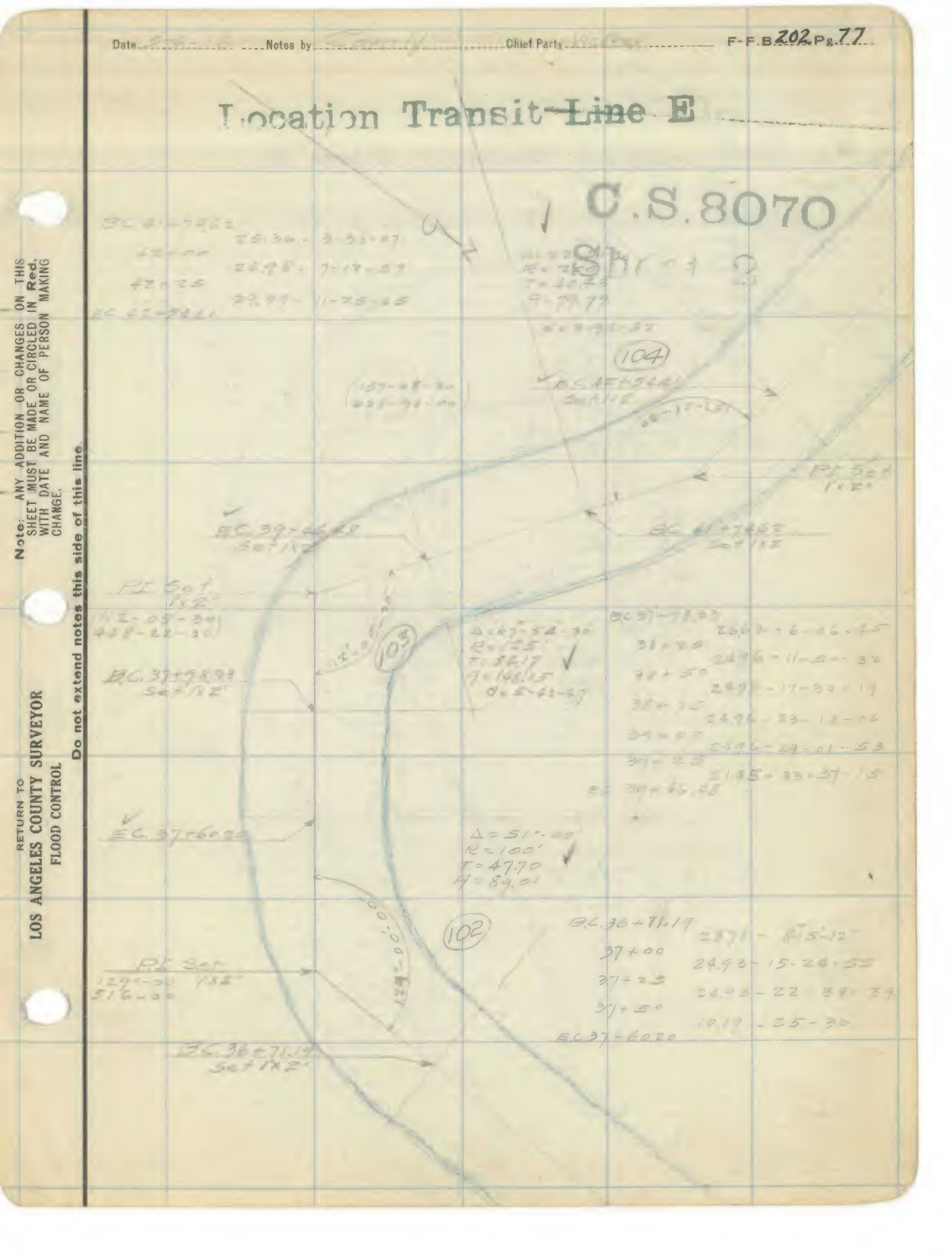

Note: ANY ADDITION OR CHANGES ON THIS SHEET MUST BE MADE OR CIRCLED IN Red. WITH DATE AND NAME OF PERSON MAKING CHANGE.

Do not extend notes this side of this line.

RETURN TO
LOS ANGELES COUNTY SURVEYOR
FLOOD CONTROL

F-F.B. 202 Pg. 78 Chief Party Notes by [illegible] Date [illegible]

C.S. 8070
Sheet 2

Location Transit Line E

EC 47-93.12
Set 1x2

Δ = 128°-00'-00"
R = 100'-
T = 205.03
H = 223.40
LC = 179.76

116-00-00

BC 45+69.72

46+00	90.15-84-0-28
46+25	24.93-15-50-11
46+50	24.93-22-59-52
46+75	24.93-30-09-31
47+00	24.93-37-19-20
47+25	24.93-44-29-02
47+50	24.92-51-38-46
47+75	24.93-58-48-29
EC 47+93.12	18.10-64-00-00

(106)

BC 45+69.72
Set 1x2

116-00-00
463-59-00

BC 44+30.63

44+50	19.16-2-44-45
44+75	24.98-6-19-36
45+00	24.98-9-54-28
45+25	24.98-13-29-20
45+50	24.98-17-04-12
EC 45+59.20	9.20-18-23-15

143-13-30
572-53-00

PI 60+
1x2"

143-13-30

(105)

EC 45+59.20
Set 1x2

Δ = 36-46-30
R = 200
T = 66.48
H = 128.37
d = 3-34-52

BC 44+30.63
Set 1x2

RETURN TO
LOS ANGELES COUNTY SURVEYOR
FLOOD CONTROL

Do not extend notes this side of this line.

Note: ANY ADDITION OR CHANGES ON THIS SHEET MUST BE MADE OR CIRCLED IN Red. WITH DATE AND NAME OF PERSON MAKING CHANGE.

Date [illegible] 5/9/16 Notes by [illegible] Cornly Chief Party [illegible] F-F.B. 202 Pg. 79

Location Transit Line E

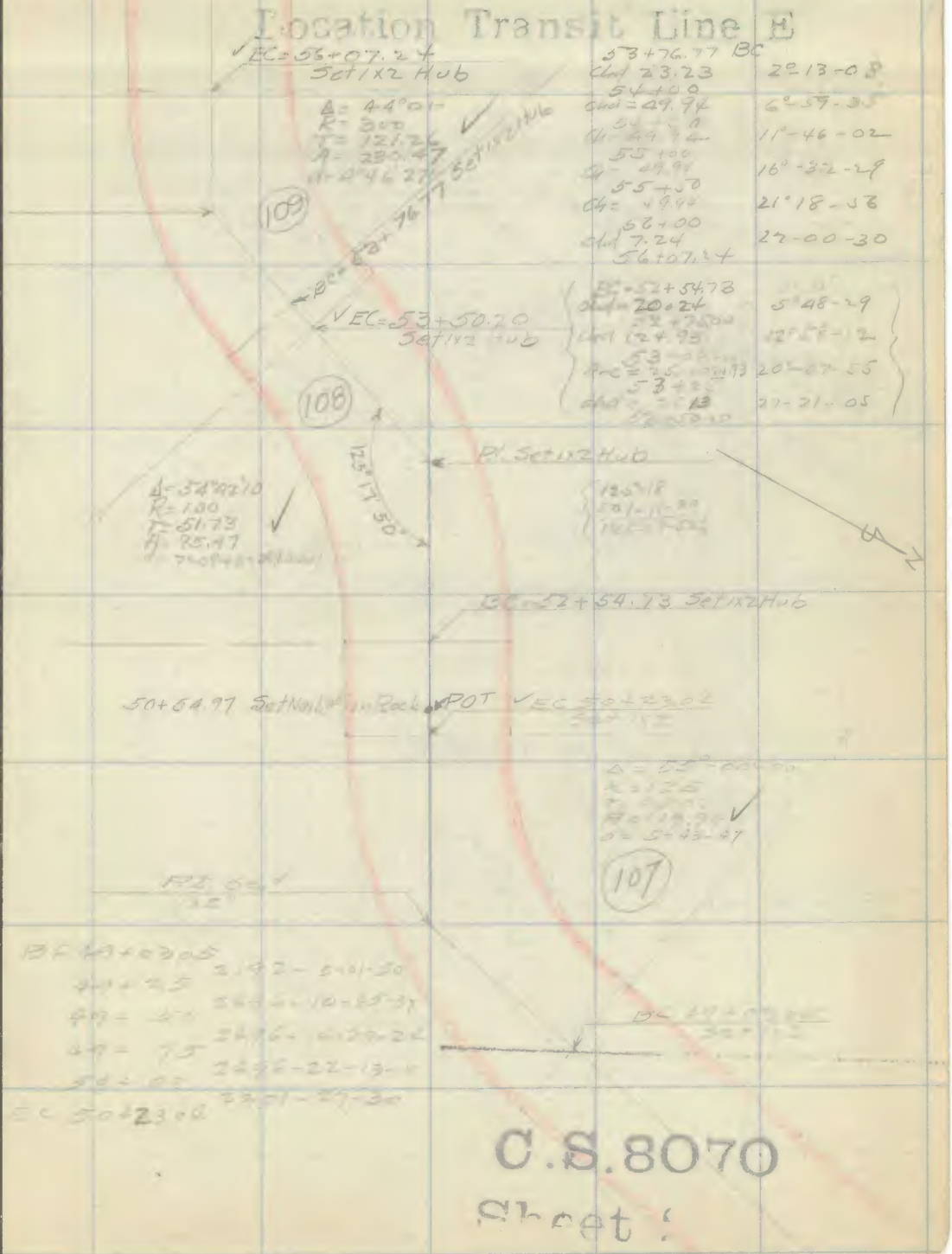

C.S.8070

Sheet 1

Note: ANY ADDITION OR CHANGES ON THIS SHEET MUST BE MADE OR CIRCLED IN Red. WITH DATE AND NAME OF PERSON MAKING CHANGE.

Do not extend notes this side of this line.

RETURN TO
LOS ANGELES COUNTY SURVEYOR
FLOOD CONTROL

F-F-B 202 Pg. 80 Comly Chief Party Notes by Comly Date 5/9/16 5/10/16

Location Transit Line E

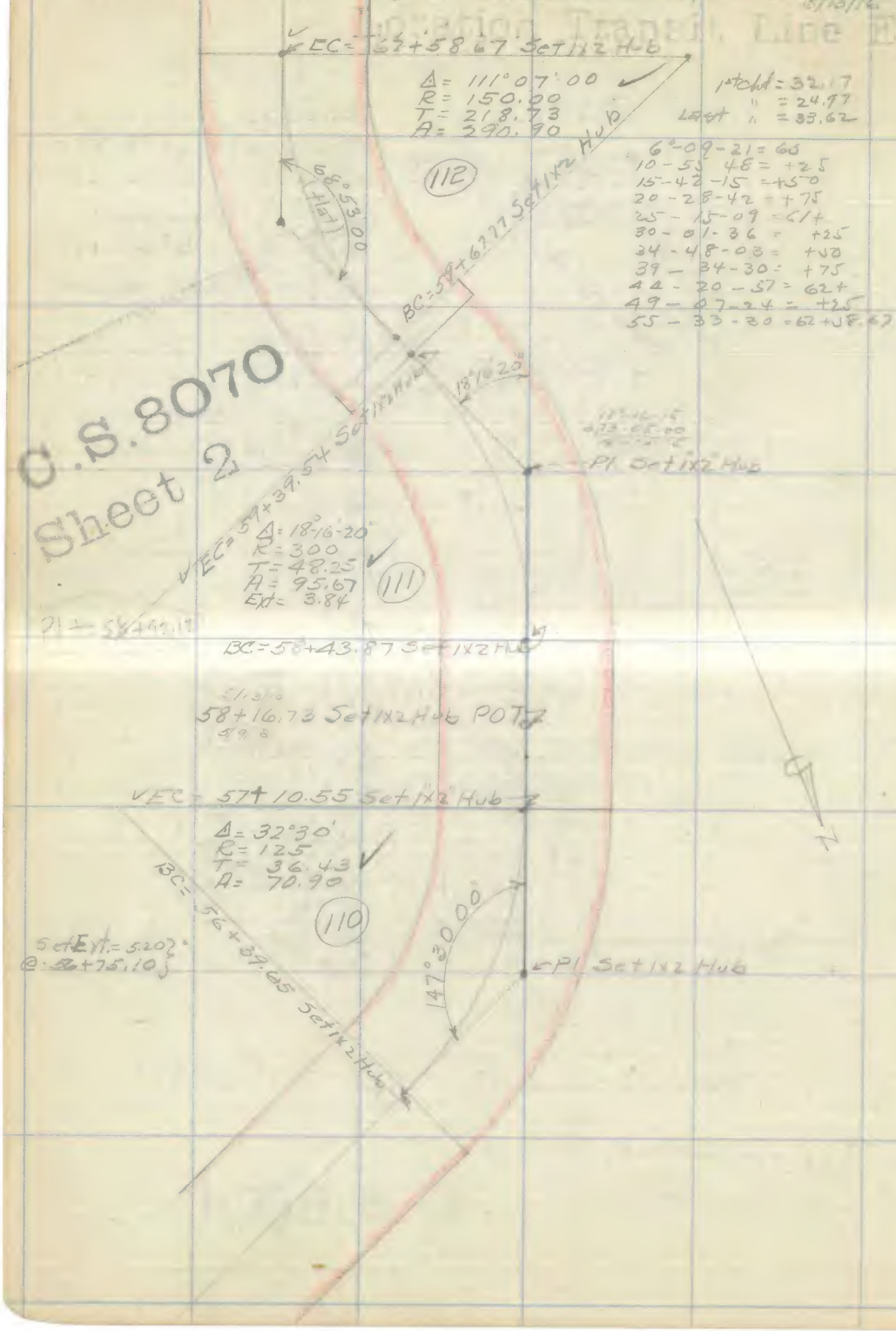

C.S. 8070
Sheet 2

RETURN TO
LOS ANGELES COUNTY SURVEYOR
FLOOD CONTROL

Do not extend notes this side of this line.

Note: ANY ADDITION OR CHANGES ON THIS SHEET MUST BE MADE OR CIRCLED IN Red, WITH DATE AND NAME OF PERSON MAKING CHANGE.

Date 5/13/16 Notes by Comly Chief Party Comly F-F.B 202 Pg. 81

Location Transit Line E

C.S. 8070
Sheet 2

1st ch = 27.62±
chr = 24.98
1st " = 33.30±

3°57-33 = 73+50
7-32-25 = +75
11-07-17 74+00
14-42-09 +25
19-28-45 = 74+58.34

Catched by Doan

EC = 74+58.34 Set 1x2 Hub
Δ 38°57-30
R = 200
T = 70.74
A = 135.99

<38°57'30"

P.I. Set 1x2 Hub

115

BC = 73+22.35 Set 1x2 Hub

EC = 72+25.16 Set 1x2 Hub

124°30'42"

P.I. Set 1x2 Hub

124-00-45
498-02-45
124-30-4 1/4

Δ = 55°29'20"
R = 150.00
T = 78.90
A = 145.27

114

BC = 70+73.89 Set 1x2 Hub

Set 1x2 Hub 68+14.75 P.O.T on Saddle

EC = 67+42.57 Set 1x2 Hub

1st ch = 29.07 = 4°10-02
" = 24.98 = 3°34-52
Last " = 42.49 = 6°05-54

Δ = 70°40
R = 200.00
T = 141.78
A = 246.67

113

4°10-02 = 65+25
7-44-54 = +50
11-19-46 = +75
14-54-38 = 66
18-29-30 = +25
22-04-22 = +50
25-39-14 = +75
29-14-06 = 67
35-20-00 = 67+42.57

BC = 64+95.90 Set 1x2 Hub

109°20'00"

P.I. Set 1x2 Hub

Escondido Cañon

Note: ANY ADDITION OR CHANGES ON THIS SHEET MUST BE MADE OR CIRCLED IN Red. WITH DATE AND NAME OF PERSON MAKING CHANGE-

Do not extend notes this side of this line

RETURN TO
LOS ANGELES COUNTY SURVEYOR
FLOOD CONTROL

F-F.B 202 Pg. 82 Comly Chief Party Notes by Comly Date 5/13/16

Location Transit Line E.

C.S. [illegible]

Sheet 2

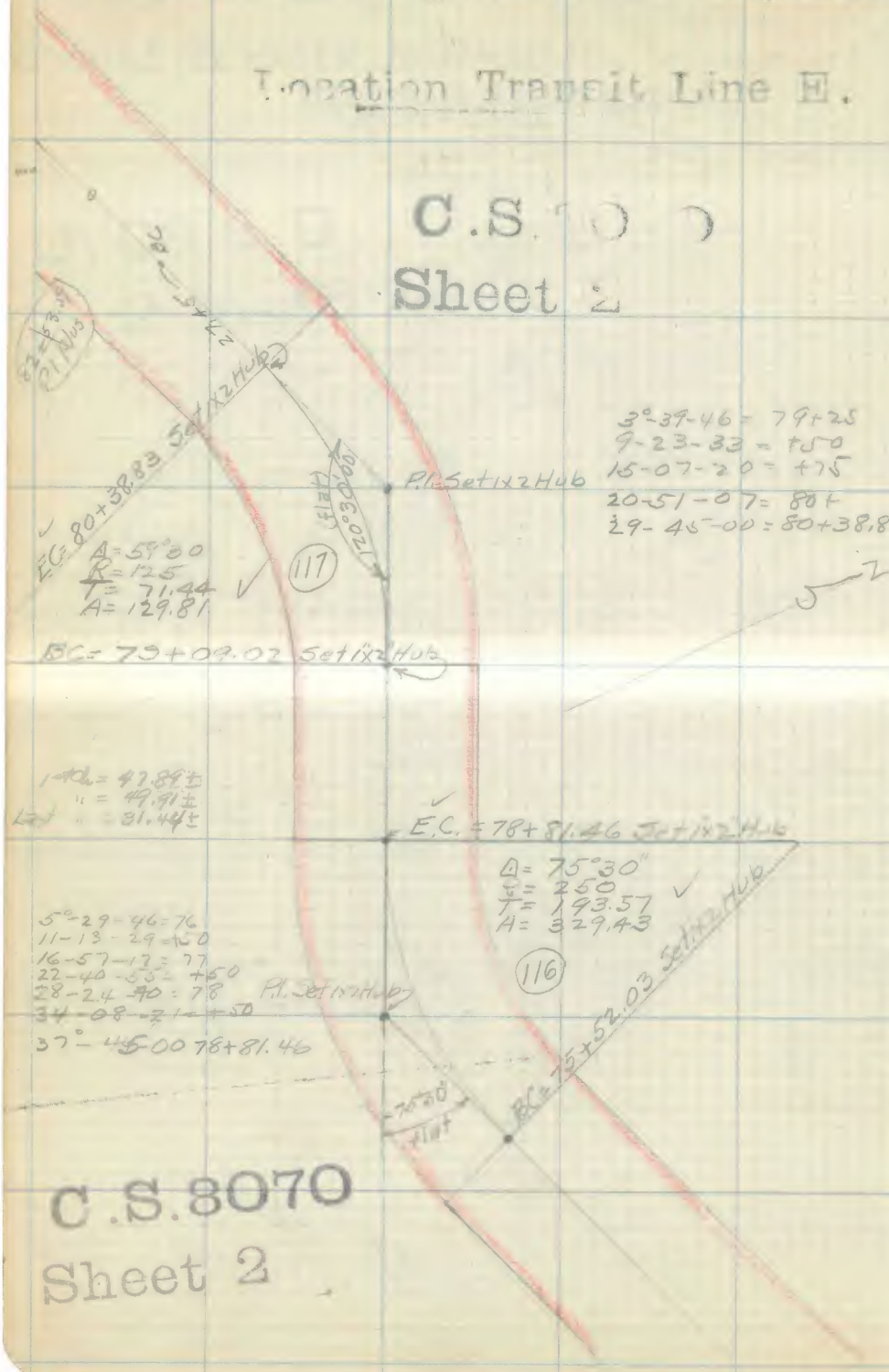

C.S. 8070

Sheet 2

RETURN TO
LOS ANGELES COUNTY SURVEYOR
FLOOD CONTROL

Do not extend notes this side of this line

Note: ANY ADDITION OR CHANGES ON THIS SHEET MUST BE MADE OR CIRCLED IN **Red.** WITH DATE AND NAME OF PERSON MAKING CHANGE.

Date 5/15/16 Notes by [illegible] Chief Party [illegible] F-F.B. 202 Pg. 83

Location Transit Line E

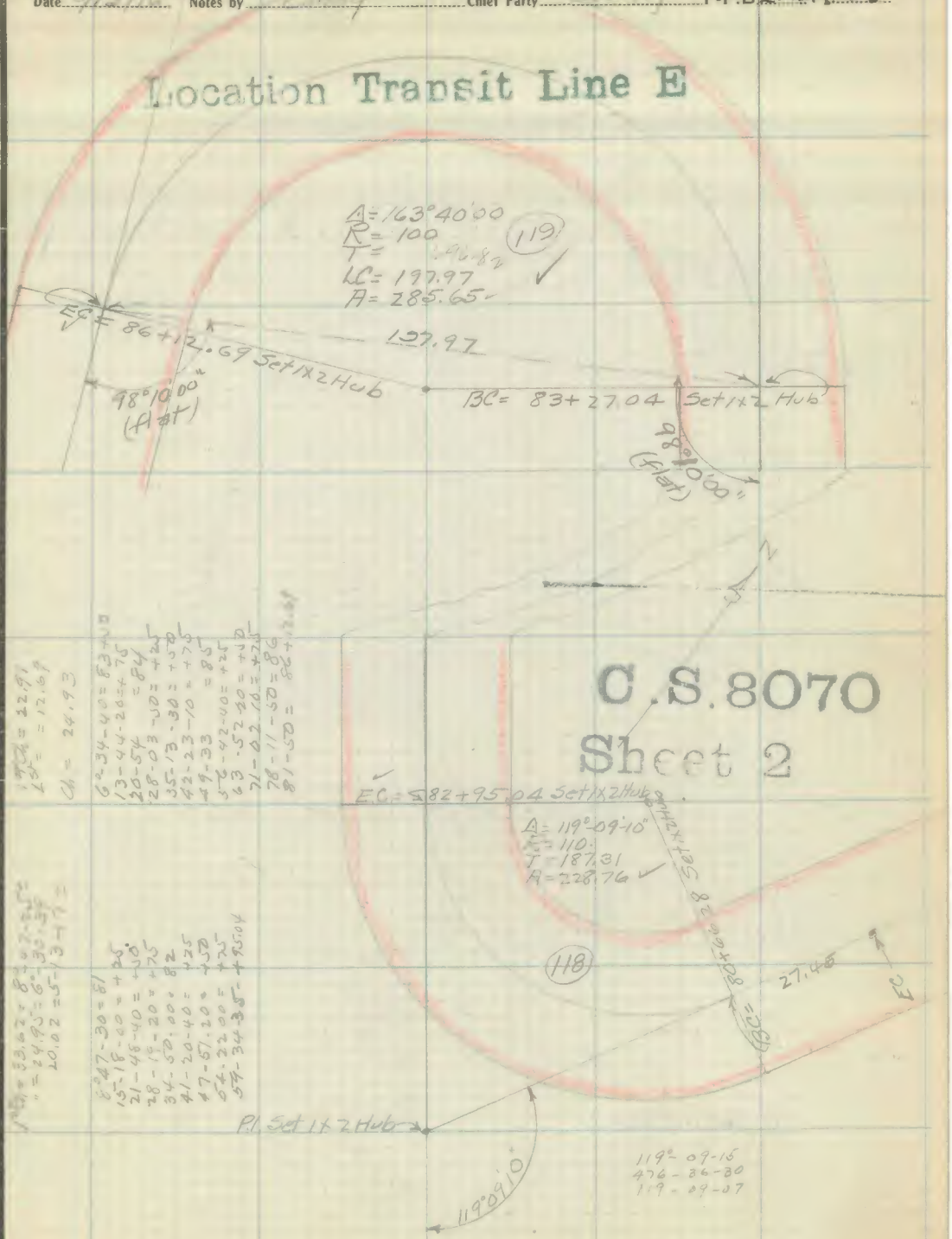

Note: ANY ADDITION OR CHANGES ON THIS SHEET MUST BE MADE OR CIRCLED IN Red. WITH DATE AND NAME OF PERSON MAKING CHANGE.

Do not extend notes this side of this line

RETURN TO
LOS ANGELES COUNTY SURVEYOR
FLOOD CONTROL

F-F.B 202 Pg. 84 Comly Chief Party Notes by Comly Date 5/15/16

Location Transit Line E

C.S. 8070
Sheet 2

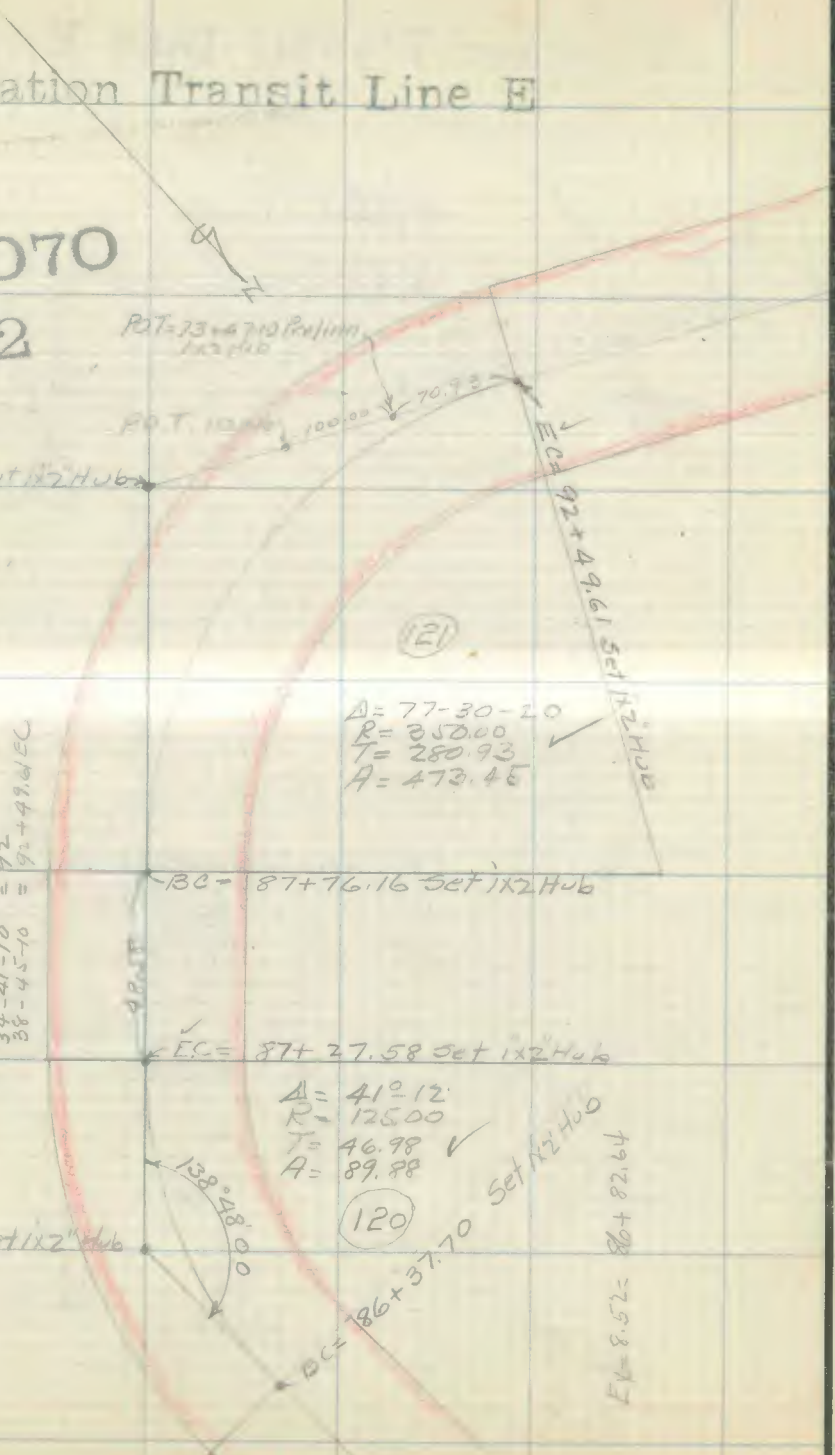

RETURN TO
LOS ANGELES COUNTY SURVEYOR
FLOOD CONTROL

Do not extend notes this side of this line

Note: ANY ADDITION OR CHANGES ON THIS SHEET MUST BE MADE OR CIRCLED IN **Red.** WITH DATE AND NAME OF PERSON MAKING CHANGE.

Date 5/15/16 Notes by Comly Chief Party Comly F-F.B 202 Pg. 85

Note: ANY ADDITION OR CHANGES ON THIS SHEET MUST BE MADE OR CIRCLED IN **Red**, WITH DATE AND NAME OF PERSON MAKING CHANGE.

Do not extend notes this side of this line

RETURN TO LOS ANGELES COUNTY SURVEYOR FLOOD CONTROL

Location Transit Line E

(123)

Δ = 147°00'
R = 110
T = 371.35
LC = 210.94
A = 282.22

73°30'00" Hat

73°30'00"

210.94

EC. = 98+53.06 Set 1x2 Hub

BC = 95+70.84 Set 1x2 Hub

POT 100+93.97 Set 1x2 Hub

7°-35-44	96	Hat chd = 29.08
14-06-23	+25	" = 24.95
20-37-02	+50	Last " = 27.98
27-07-41	+75	
33-38-20	97	
40-08-59	+25	
46-39-38	+50	
53-10-17	+75	
59-40-56	98	
66-11-35	+25	
73-30-00	98+53.06	

N

C.S. 8070
Sheet 2

EC. = 94+72.54 Set 1x2 Hub

Δ = 33°32'30
R = 200
T = 60.27
A = 117.08

(122)

146°27'30

PI. Set 1x2 Hub

BC = 93+55.46 Set 1x2 Hub

1/2 = 17.54		2-48-00 = 93+75
1/4 = 8.77		5-22-52 = +50
1/8 = 4.38		7-57-44 = +25
1/16 = 2.19		10-32-36 = 94
1/32 = 1.09		13-07-28 = +25
1/64 = .55		15-42-20 = +50
		18-17-12 = +75
		20-52-04 = 95
		23-26-56 = +25
		26-01-48 = +50
		28-36-40 = +75
		31-11-32 = 96
		33-46-24 = +25
		36-21-16 = +50
		38-56-08 = +75
		41-31-00 = 97
		44-05-52 = +25
		46-40-44 = +50
		49-15-36 = +75
		51-50-28 = 98
		54-25-20 = +25
		56-59-12 = +50
		59-34-04 = +75
		62-08-56 = 99
		64-43-48 = +25
		67-18-40 = +50
		69-53-32 = +75
		72-28-24 = 100

F-F.B 202 Pg. 86 Comly Chief Party Notes by Comly Date 5/16/16

C.S. 8070
Sheet 2 & 3

See - F.B. 203 - p 3 for "G" Line Location Which Was Finally adopted

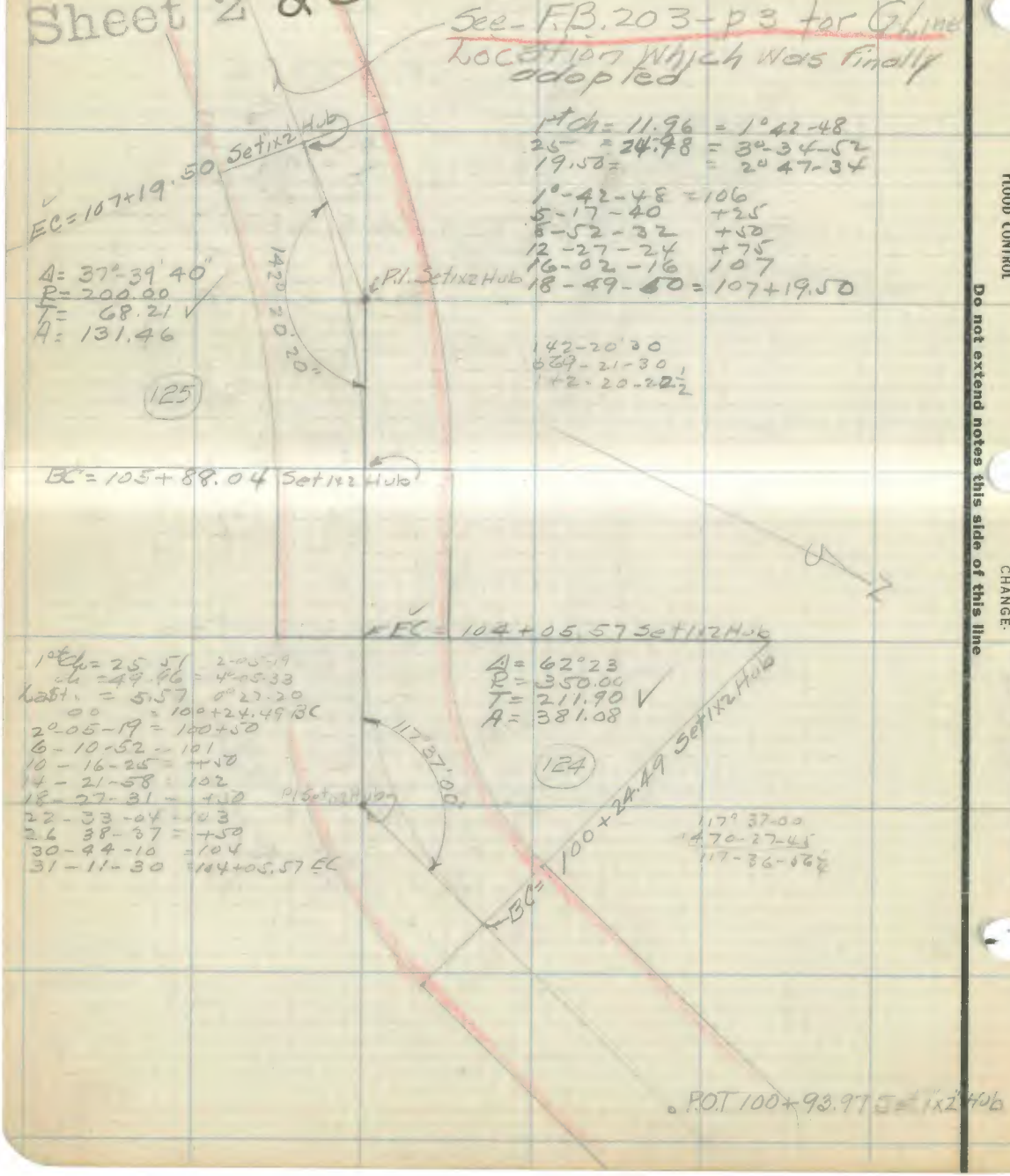

1st Ch = 11.96 = 1° 42-48
25 = 24.48 = 3° 34-52
19.50 = = 2° 47-34

1° - 42 - 48 = 106
5 - 17 - 40 +25
8 - 52 - 32 +50
12 - 27 - 24 +75
16 - 02 - 16 107
18 - 49 - 50 = 107+19.50

Δ = 37° - 39' 40"
R = 200.00
T = 68.21
A = 131.46

142 - 20' 30
669 - 21 - 30
142 - 20 - 22½

125

1st Ch = 25 51 2-05-19
Ch = 49.96 = 4° 05-33
Last = 5.57 0° 27-20
00 = 100+24.49 BC
2° - 05 - 19 = 100+50
6 - 10 - 52 = 101
10 - 16 - 25 = +50
14 - 21 - 58 = 102
18 - 27 - 31 = +50
22 - 33 - 04 = 103
26 38 - 37 = +50
30 - 44 - 10 = 104
31 - 11 - 30 = 104+05.57 EC

Δ = 62° 23
R = 350.00
T = 211.90
A = 381.08

124

117° 37-00
470 - 27 - 45
117 - 36 - 56¼

RETURN TO
LOS ANGELES COUNTY SURVEYOR
FLOOD CONTROL

Do not extend notes this side of this line

Note: ANY ADDITION OR CHANGES ON THIS SHEET MUST BE MADE OR CIRCLED IN Red. WITH DATE AND NAME OF PERSON MAKING CHANGE.

Date 5/16/16 Notes by Gerrity Chief Party Gerrity F-F.B 202 Pg. 87

Location Transit Line E

THIS PORTION OF LINE ABANDONED

1st Chd = 11.67 = 1°40'19"
25 Arc = " = 24.98 = 3°34-52
2nd " = 6.57 = 0°56 27

0 114+63.33 BC
1-40-19 = 114+75
5-15-11 = 115
8-50-03 = +25
12-24-55 = +50
15-59-47 = +75
19-34-39 = 116
23-09-31 = +25
26-44-23 = +50
30-19-15 = +75
33-54-07 = 117
34-50-30 = 117+06.57 EC

69°41'00"

EC = 117+06.57 Set 1 1/2 Hub

P.I. Set 1 1/2 Hub

Δ = 69°41'00
R = 200.00
T = 139.22
A = 243.24

(127)

BC = 114+63.33 Set 1 1/2 Hub

EC = 112+26.21 Set 1 1/2 Hub

Δ = 58-19-00
R = 350
T = 195.28
A = 356.24

1st Chd = 34.02 = 2°27-27
50 Arc = 49.95 = 4°05-33
2nd Chd = 26.24 = 2°08-45

(126)

P.I. Set 1 1/2 Hub

Set 1 1/2 Hub

Defl	Sta
2°27-27 =	109+50
6-33-00 =	110
10-38-33 =	+50
14-44-06 =	111
18-49-39 =	+50
22-55-12 =	112
27-00-45 =	+50
29-09-30 =	112+76.21 EC

58°19'00"

BC = 109+19.3

Note: ANY ADDITION OR CHANGES ON THIS SHEET MUST BE MADE OR CIRCLED IN Red. WITH DATE AND NAME OF PERSON MAKING CHANGE.

Do not extend notes this side of this line

RETURN TO LOS ANGELES COUNTY SURVEYOR FLOOD CONTROL

F-F.B 202 Pg. 88 Comly Chief Party Notes by Comly Date 5/16/16 5/17/16

Location Transit Line E

THIS PORTION OF LINE ABANDONED

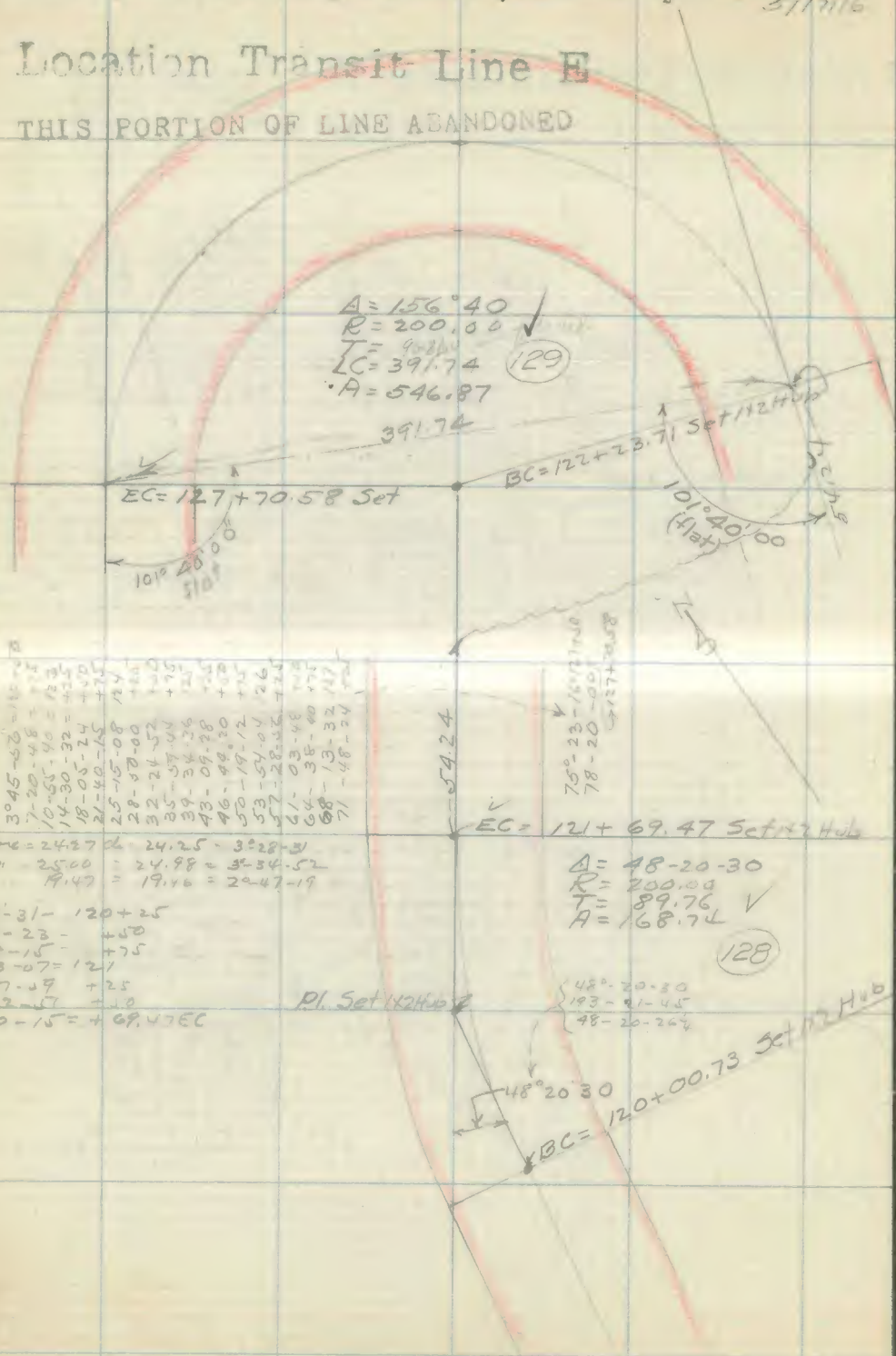

RETURN TO
LOS ANGELES COUNTY SURVEYOR
FLOOD CONTROL

Do not extend notes this side of this line

Note: ANY ADDITION OR CHANGES ON THIS SHEET MUST BE MADE OR CIRCLED IN **Red.** WITH DATE AND NAME OF PERSON MAKING CHANGE.

Date 5/17/16 Notes by Gomly Chief Party Gomly F-F.B. 202 Pg. 89

Location Transit Line E
THIS PORTION OF LINE ANALYZED

Ramirez
Canon

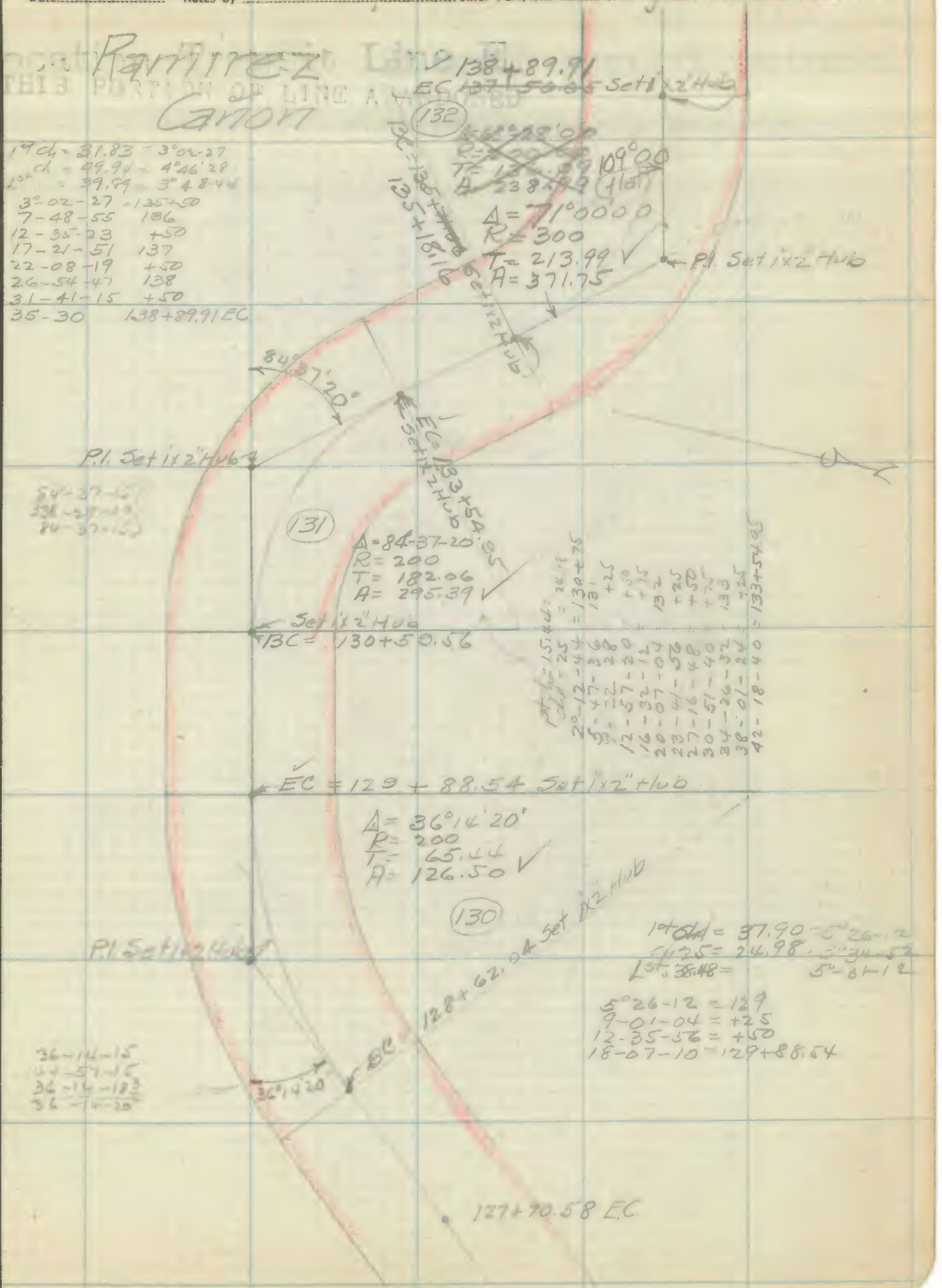

1st ch = 31.83 = 3°02-27
ch = 49.94 = 4°46'28
1st = 39.89 = 3°48-44
3°-02-27 = 135+50
7-48-55 186
12-35-23 +50
17-21-51 137
22-08-19 +50
26-54-47 138
31-41-15 +50
35-30 138+89.91 EC

1st ch = 15.44 = 24.98
ch = 25 = 130+75
2°-12-44 = 131
5-47-36 +25
9-22-28 +50
12-57-20 +75
16-32-12 132
20-07-04 +25
23-41-56 +50
27-16-48 +75
30-51-40 133
34-26-32 +25
38-01-24 = 133+54.95
42-18-40

1st ch = 37.90 = 5°26-12
ch 25 = 24.98 = 3°34-52
1st = 38.48 = 5°-31-12

5°26-12 = 129
9-01-04 = +25
12-35-56 = +50
18-07-10 = 129+88.54

36-14-15
44-57-15
36-14-18
36-14-20

Note: ANY ADDITION OR CHANGES ON THIS SHEET MUST BE MADE OR CIRCLED IN Red. WITH DATE AND NAME OF PERSON MAKING CHANGE.

Do not extend notes this side of this line

RETURN TO
LOS ANGELES COUNTY SURVEYOR
FLOOD CONTROL

F-F.B. 202 Pg. 90 Comly Chief Party Notes by Comly Date 5/18/16

Location Transit Line E

THIS PORTION OF LINE ABANDONED

Pt Cd = 35.90 = 5-08-58
Acc 25 = Cd = 24.98 = 3-34-52
Lot 21 = 21.90 = 3-08-12

5-08-58 = 149+75
8-43-50 = 150
12-18-40 +25
15-53-30 +50
19-28-30 +75
23-03-20 151
26-38-10 +25
30-13-00 +50
33-47-50 +75
36-56-00 = 151+96.90

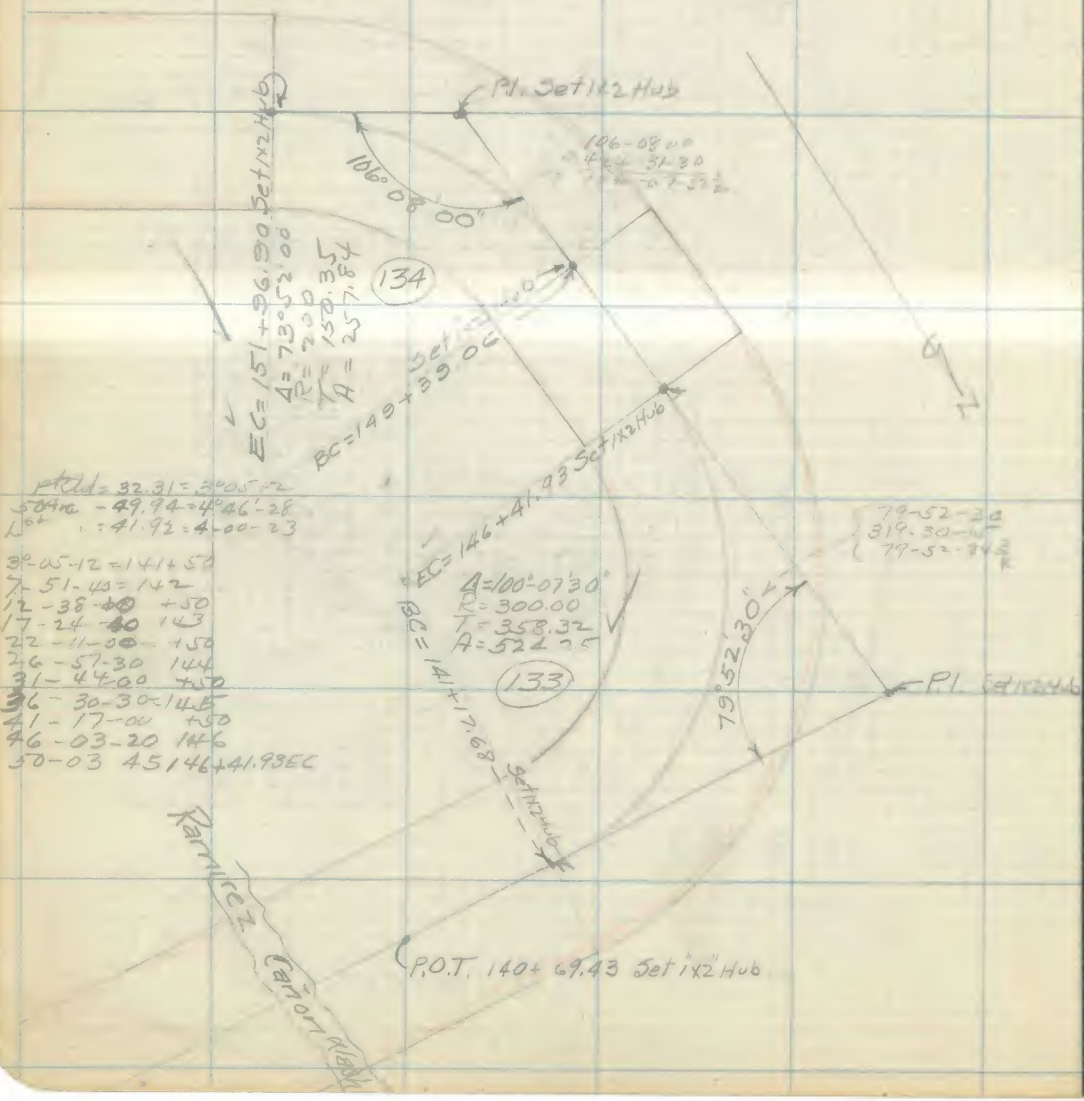

pt Cd = 32.31 = 3°05'12
50 Acc - 49.94 = 4°46'28
Lot " = 41.92 = 4-00-23

3°-05-12 = 141+50
7-51-40 = 142
12-38-10 +50
17-24-40 143
22-11-00 +50
26-57-30 144
31-44-00 +50
36-30-30 = 145
41-17-00 +50
46-03-20 146
50-03 45 146+41.93 EC

79-52-30
319-30-15
79-52-84 3/4

RETURN TO
LOS ANGELES COUNTY SURVEYOR
FLOOD CONTROL

Do not extend notes this side of this line

Note: ANY ADDITION OR CHANGES ON THIS SHEET MUST BE MADE OR CIRCLED IN Red. WITH DATE AND NAME OF PERSON MAKING CHANGE.

Date 9/18/16 Notes by Comly Chief Party Comly F-F.B 202 Pg. 91

Location Transit Line E

THIS PORTION OF LINE ABANDONED

1st ch = 27.36
2nd ch = 24.98
3rd ch = 17.84

3°55-49 - 155+50
7-30-11 = +75
11-08-00 = 156
14-40-00 = +25
18-14-50 = +50
21-49-40 = +75
25-24-30 = 157

28°-59-20 - 157+25
32-34-10 = +50
36-09-10 = +75
39-44-00 = 158
43-18-50 = 158+25
46-53-40 = +50
50-28-40 = +75
53-02-20 = 158+92.90

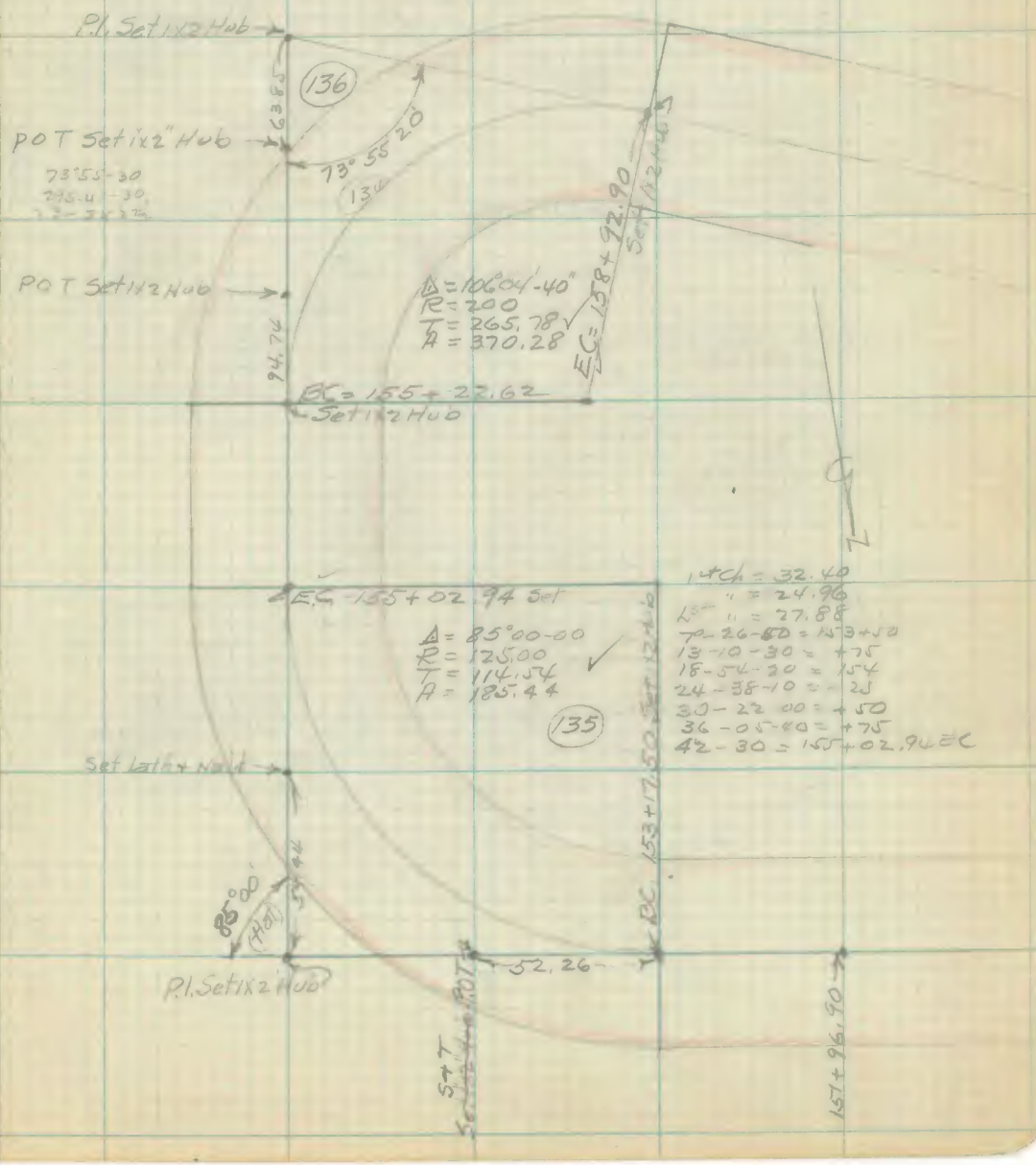

Note: ANY ADDITION OR CHANGES ON THIS SHEET MUST BE MADE OR CIRCLED IN Red. WITH DATE AND NAME OF PERSON MAKING CHANGE.

Do not extend notes this side of this line

RETURN TO LOS ANGELES COUNTY SURVEYOR FLOOD CONTROL

F-F.B 202 Pg. 82 Comly Chief Party Notes by Comly Date 5/19/16

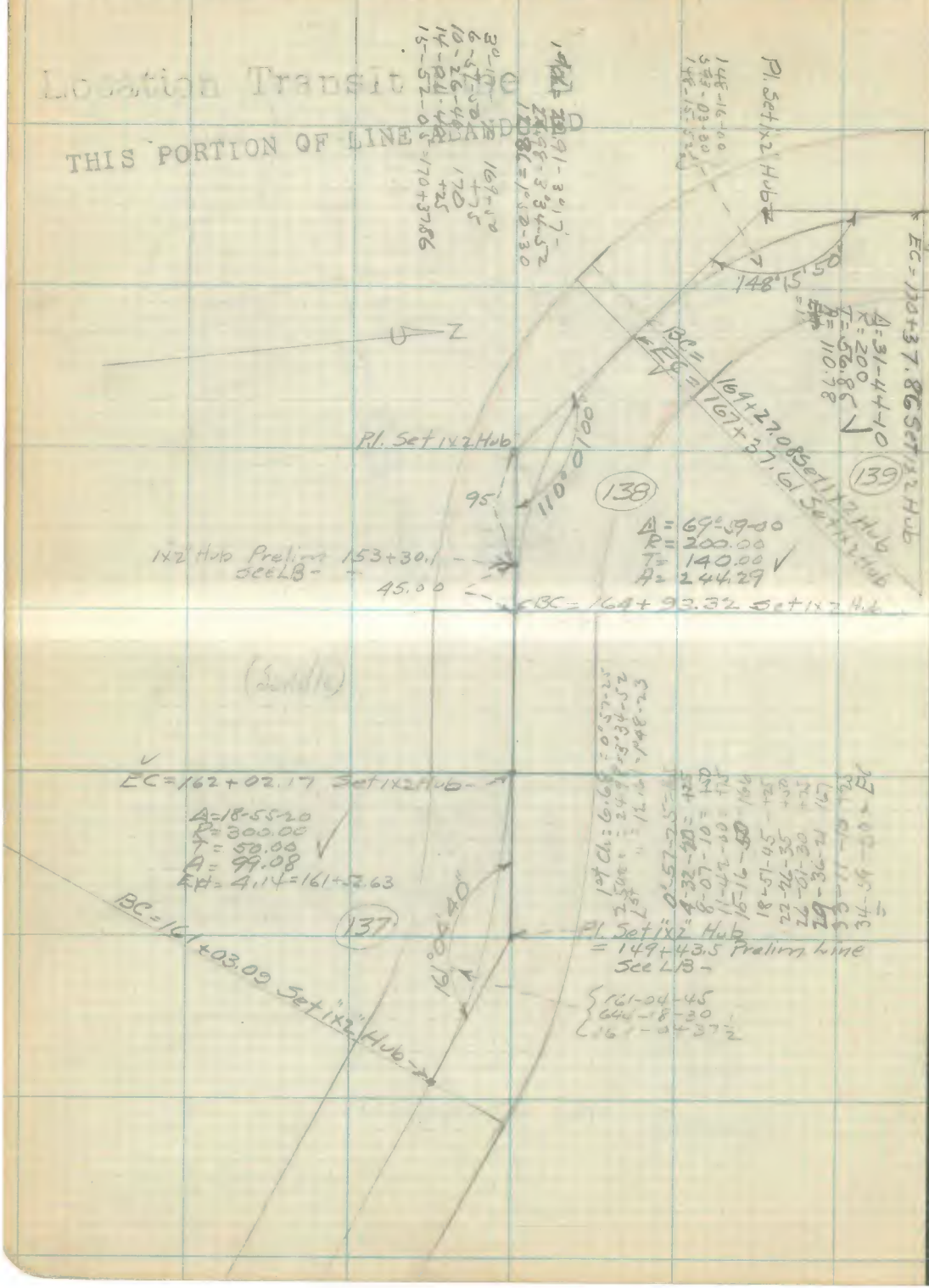

RETURN TO
LOS ANGELES COUNTY SURVEYOR
FLOOD CONTROL

Note: ANY ADDITION OR CHANGES ON THIS SHEET MUST BE MADE OR CIRCLED IN **Red.** WITH DATE AND NAME OF PERSON MAKING CHANGE.

Do not extend notes this side of this line

Date 5/19/16 Notes by Comly Chief Party Comly F-F.B 202 Pg. 93

Location Transit Line E

THIS PORTION OF LINE ABANDONED

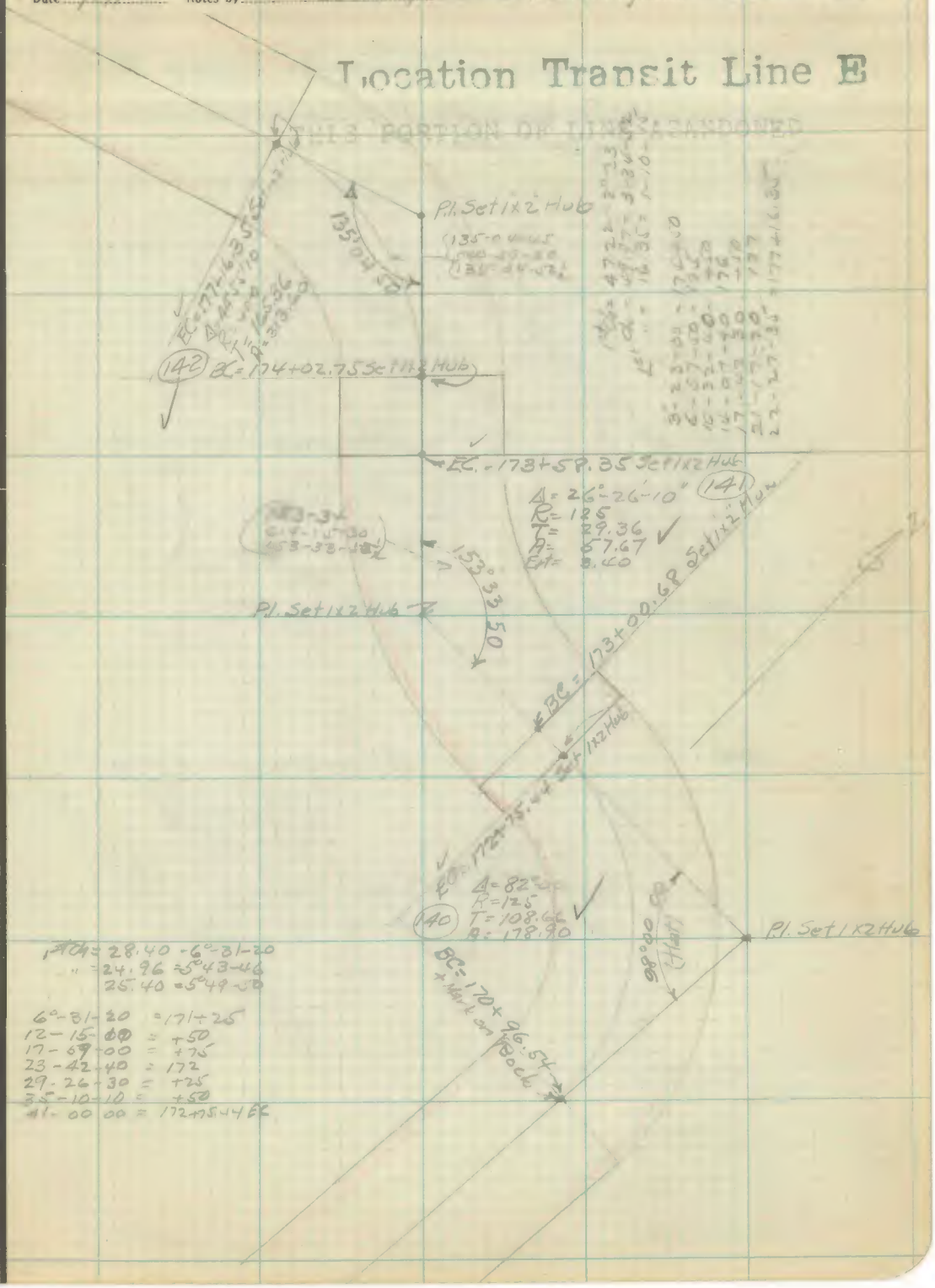

Fl Ch = 28.40 - 6°-31-20
" = 24.96 = 5°43-46
25.40 = 5°49-50

6°-31-20 = 171+25
12-15-00 = +50
17-59-00 = +75
23-42-40 = 172
29-26-30 = +25
35-10-10 = +50
41-00-00 = 172+75.44 EC

Note: ANY ADDITION OR CHANGES ON THIS SHEET MUST BE MADE OR CIRCLED IN Red. WITH DATE AND NAME OF PERSON MAKING CHANGE.

Do not extend notes this side of this line

RETURN TO
LOS ANGELES COUNTY SURVEYOR
FLOOD CONTROL

F-F.B 242 Pg. 84 Comby Chief Party Notes by Comby Date 5/19/16

Location Transit Line E

THIS PORTION OF LINE ABANDONED

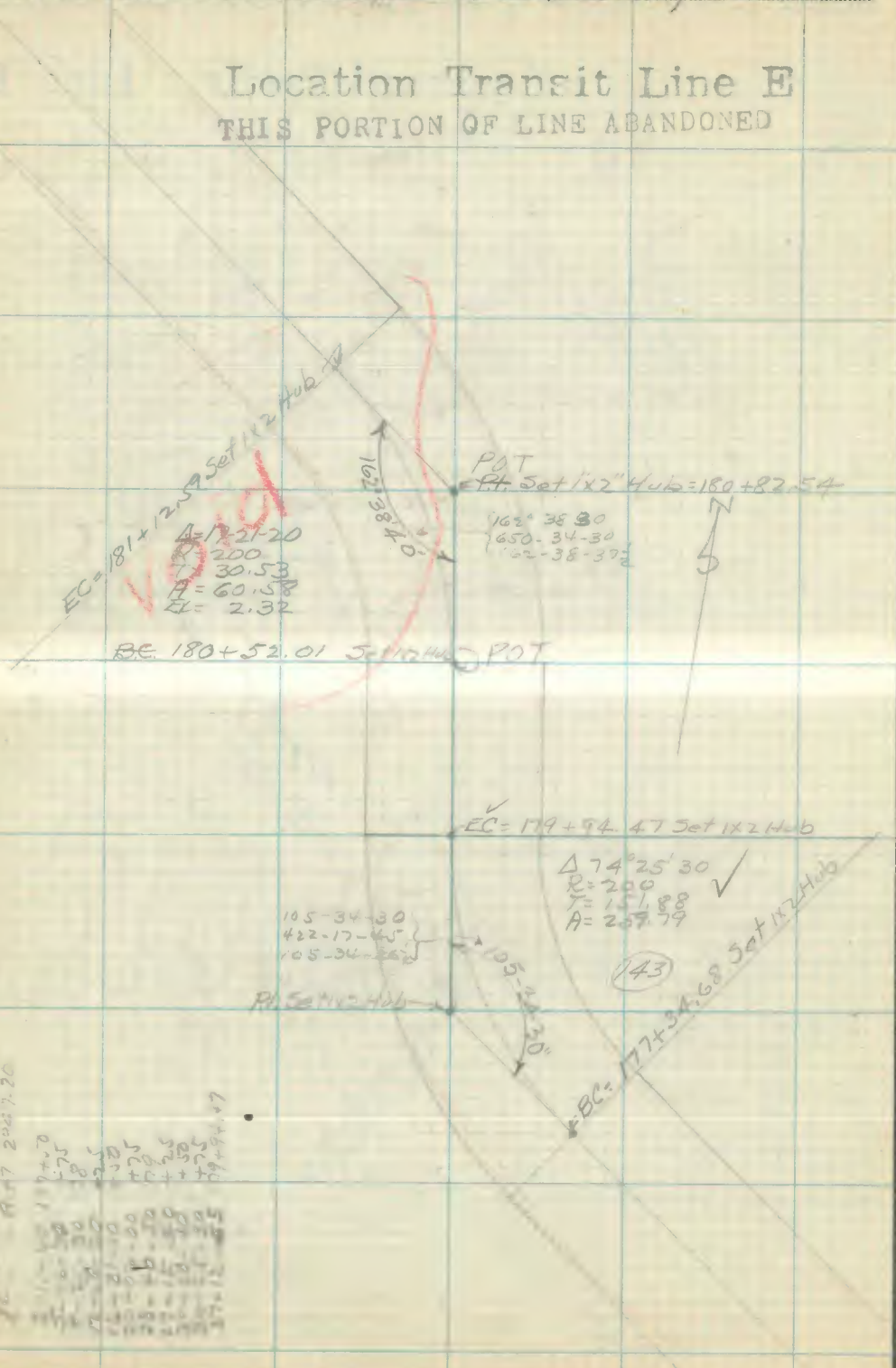

RETURN TO
LOS ANGELES COUNTY SURVEYOR
FLOOD CONTROL

Do not extend notes this side of this line

Note: ANY ADDITION OR CHANGES ON THIS SHEET MUST BE MADE OR CIRCLED IN **Red.** WITH DATE AND NAME OF PERSON MAKING CHANGE.

Date 8/26/16 Notes by: Conroy Chief Party Conroy F-F.B 202 Pg. 95

Location Transit Line E

THIS PORTION OF LINE ABANDONED

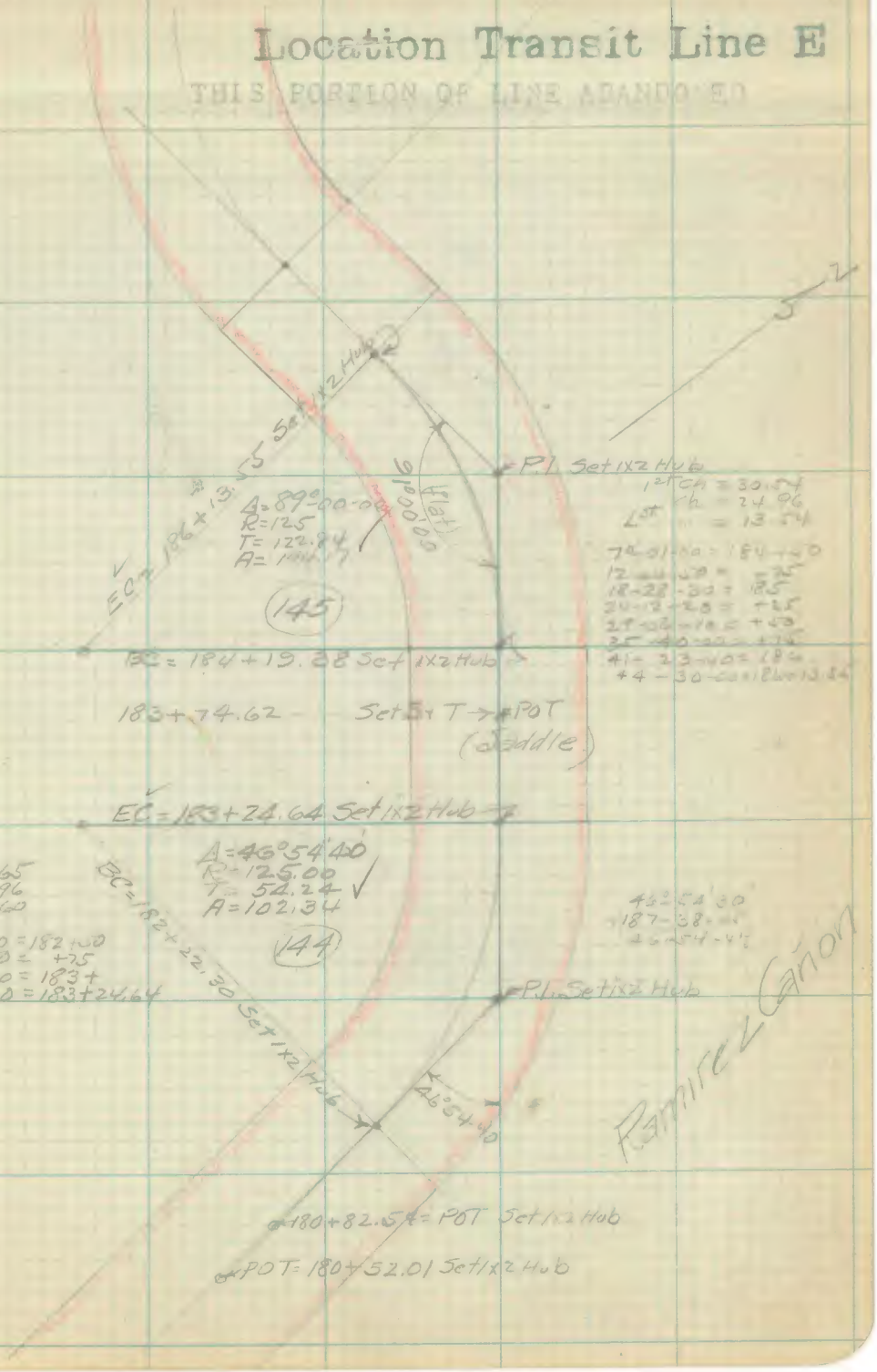

Note: ANY ADDITION OR CHANGES ON THIS SHEET MUST BE MADE OR CIRCLED IN Red. WITH DATE AND NAME OF PERSON MAKING CHANGE.

Do not extend notes this side of this line

RETURN TO LOS ANGELES COUNTY SURVEYOR FLOOD CONTROL

F-F.B. 202 Pg. 96 Comly Chief Party Notes by Comly Date 5/23/16

Location Transit Line E

THIS PORTION OF LINE ABANDONED

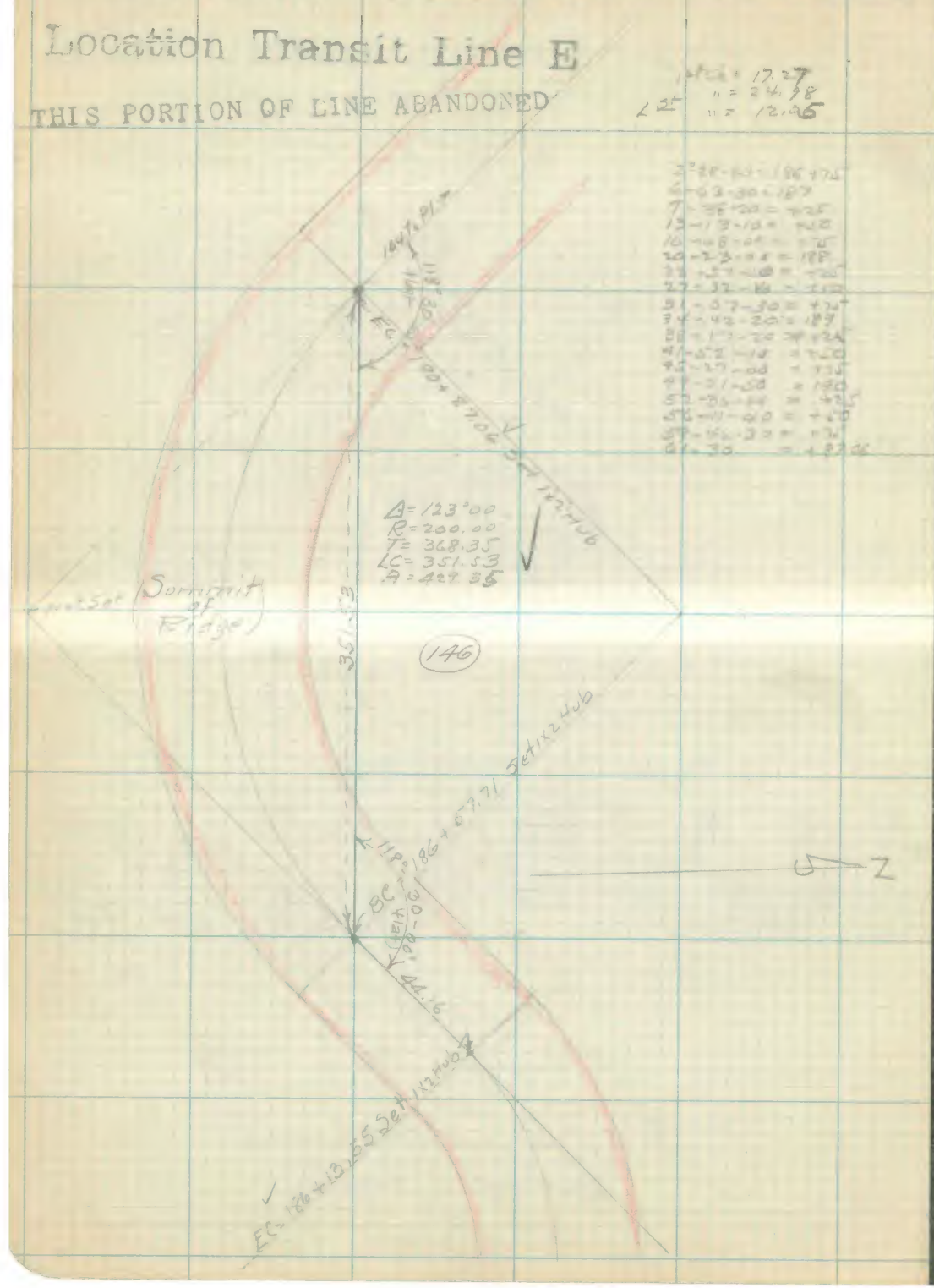

RETURN TO
LOS ANGELES COUNTY SURVEYOR
FLOOD CONTROL

Do not extend notes this side of this line

Note: ANY ADDITION OR CHANGES ON THIS SHEET MUST BE MADE OR CIRCLED IN Red. WITH DATE AND NAME OF PERSON MAKING CHANGE.

Date 5/2/51 Notes by Conroy Chief Party Conroy F-F.B 202 Pg. 97

Location Transit Line E

THIS PORTION OF LINE ABANDONED

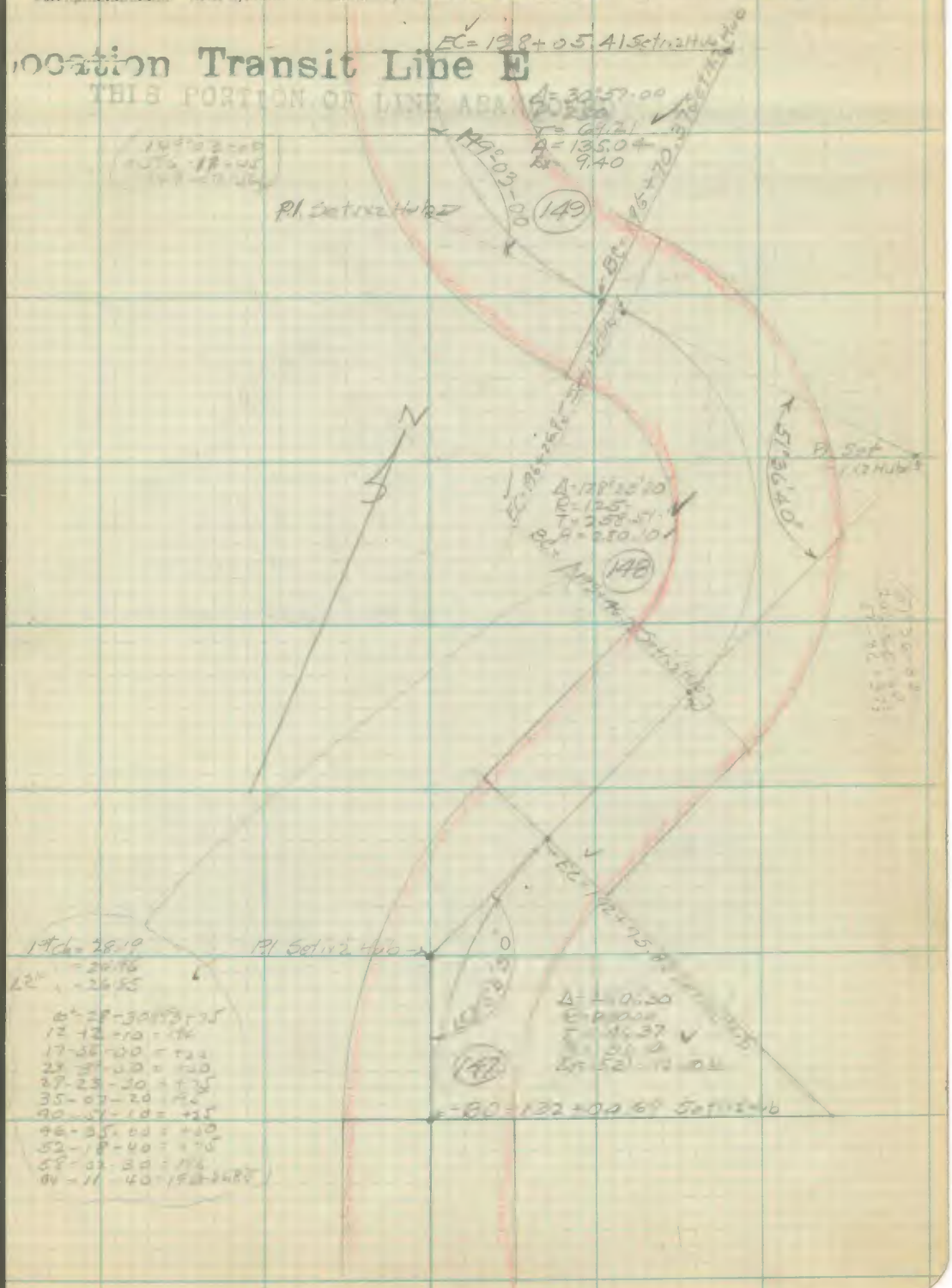

Note: ANY ADDITION OR CHANGES ON THIS SHEET MUST BE MADE OR CIRCLED IN Red. WITH DATE AND NAME OF PERSON MAKING CHANGE.

Do not extend notes this side of this line

RETURN TO
LOS ANGELES COUNTY SURVEYOR
FLOOD CONTROL

F-F.B 202 Pg. 98 H.I. Comly Chief Party Notes by Comly Date 5/25/16

Location Transit Line E

THIS PORTION OF LINE ABANDONED

1st Ch = 21.14'
Lst Ch = 24.97 = 4°46'29"
" = 23.60 =

4°02 30 = 203+25
8-49-00 = +50
13-35-30 = +75
18-21-50 = 204
23-08-20 = +25
27-54-50 = +50
32-41-20 = +75
37-27-50 = 205
41-58-30 = 205+23.62



RETURN TO
LOS ANGELES COUNTY SURVEYOR
FLOOD CONTROL

Note: ANY ADDITION OR CHANGES ON THIS SHEET MUST BE MADE OR CIRCLED IN **Red.** WITH DATE AND NAME OF PERSON MAKING CHANGE.

Do not extend notes this side of this line

Date 9/27/16 Notes by Conroy Chief Party H. Conroy F-F.B 202 Pg. 99

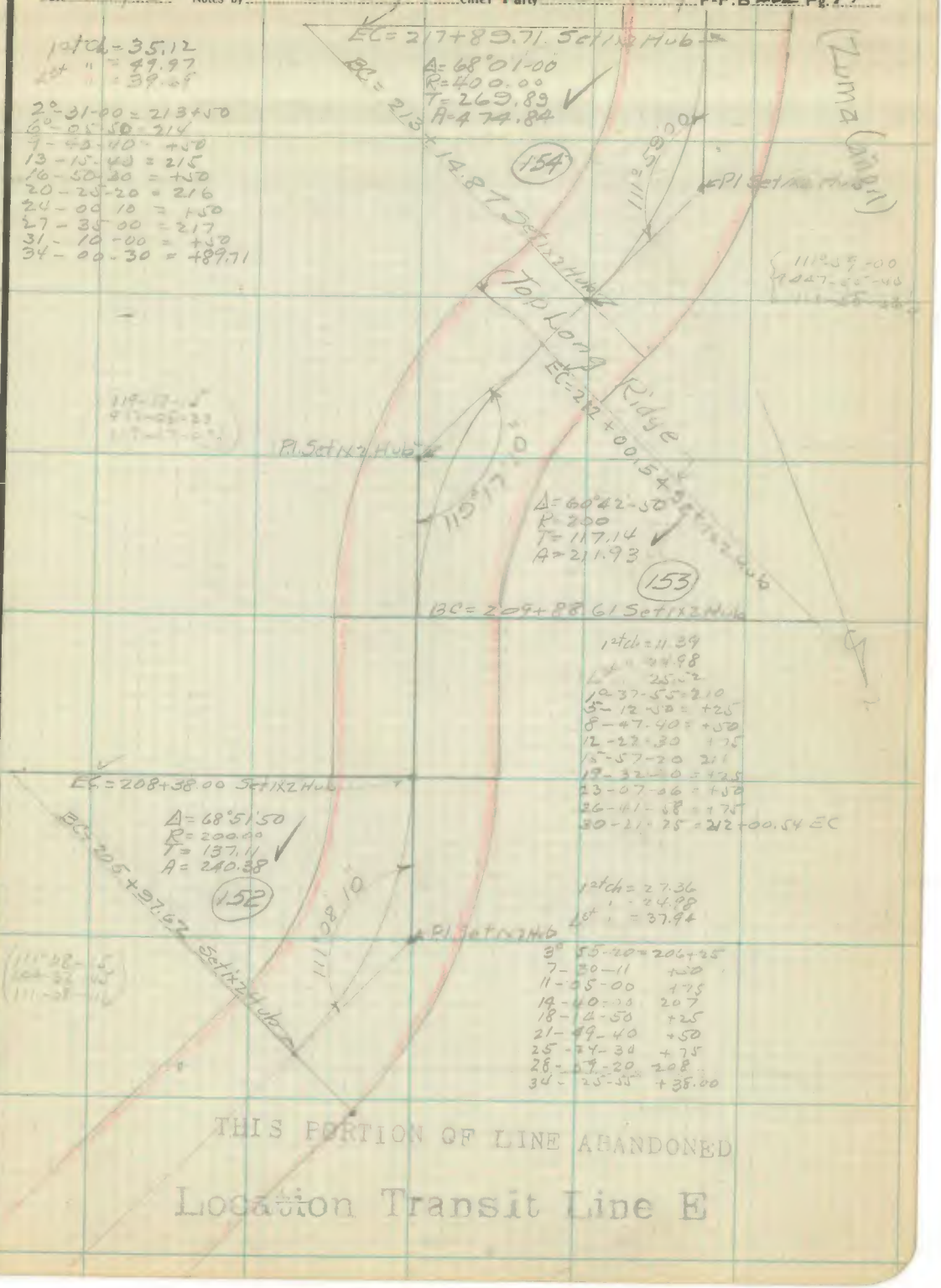

1st ch = 35.12
2nd " = 49.97
3rd " = 39.69

2° 31-00 = 213+50
6 - 05-50 = 214
9 - 40-40 = +50
13 - 15-40 = 215
16 - 50-30 = +50
20 - 25-20 = 216
24 - 00-10 = +50
27 - 35-00 = 217
31 - 10-00 = +50
34 - 00-30 = +89.71

1st ch = 11.39
2nd " = 24.98
3rd " = 25.52
1° 37-55 = 210
5 - 12-50 = +25
8 - 47-40 = +50
12 - 22-30 = +75
15 - 57-20 = 211
19 - 32-10 = +25
23 - 07-06 = +50
26 - 41-58 = +75
30 - 21-25 = 212+00.54 EC

1st ch = 27.36
2nd " = 24.98
3rd " = 37.94
3° 55-20 = 206+25
7 - 30-11 = +50
11 - 05-00 = +75
14 - 40-00 = 207
18 - 14-50 = +25
21 - 49-40 = +50
25 - 24-30 = +75
28 - 59-20 = 208
34 - 25-55 = +38.00

THIS PORTION OF LINE ABANDONED

Location Transit Line E

RETURN TO
LOS ANGELES COUNTY SURVEYOR
FLOOD CONTROL

Note: ANY ADDITION OR CHANGES ON THIS SHEET MUST BE MADE OR CIRCLED IN Red. WITH DATE AND NAME OF PERSON MAKING CHANGE.

Do not extend notes this side of this line

F-F.B 202 Pg. 100 H.L. Comly Chief Party Notes by Comly Date 5/27/16

Location Transit Line E

THIS PORTION OF LINE ABANDONED

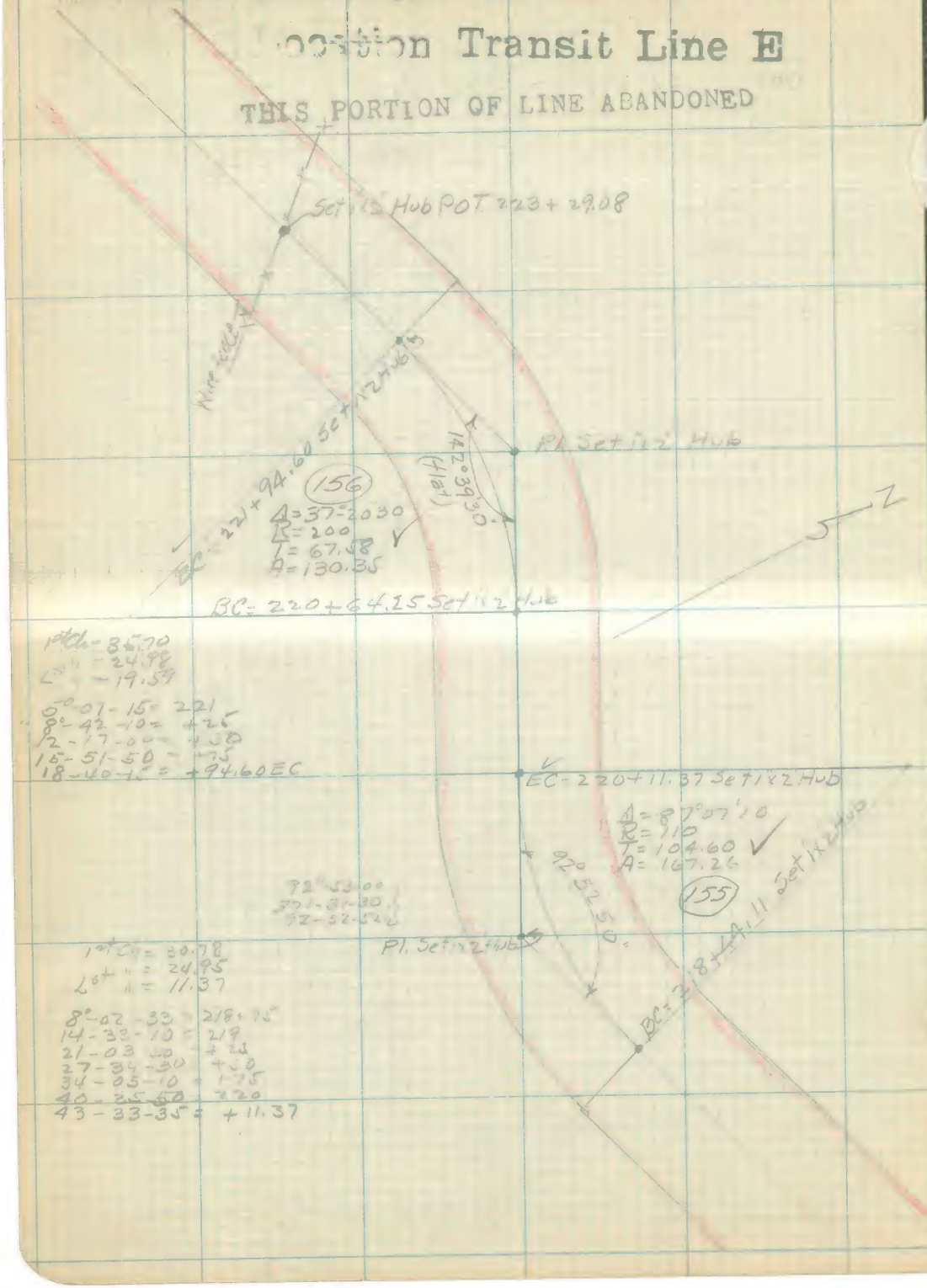

RETURN TO
LOS ANGELES COUNTY SURVEYOR
FLOOD CONTROL

Do not extend notes this side of this line

Note: ANY ADDITION OR CHANGES ON THIS SHEET MUST BE MADE OR CIRCLED IN Red. WITH DATE AND NAME OF PERSON MAKING CHANGE.

Date 5/21/16 Notes by Comly Chief Party H.L. Comly F-F.B 202 Pg. 101

Note: ANY ADDITION OR CHANGES ON THIS SHEET MUST BE MADE OR CIRCLED IN Red. WITH DATE AND NAME OF PERSON MAKING CHANGE.

Do not extend notes this side of this line

RETURN TO
LOS ANGELES COUNTY SURVEYOR
FLOOD CONTROL

F-F.B 202 Pg. 102 H.L. Comly Chief Party Notes by Comly Date 5/31/46

Construction Transit Line E

THIS PORTION OF LINE ABANDONED

1st Ch = 53.60
2nd " = 49.94
3rd " = 37.15

5°-07-30 = 236
9-54-00 = +50
14-40-30 = 237
19-27-00 = +50
24-13-30 = 238
29-00-00 = +50
33-46-30 = 239
36-45-00 = +31.17 EC

EC 239+31.17 Set 1x2 Hub

Set 1x2 Hub P.O.T.

73°30'

Δ = 73°30'
T = 224.02
R = 300.00
A = 384.84

P.I. Set 1x2 Hub

(161)

Set 1x2 Hub POT

BC 235+46.33
Set 1x2 Hub

EC 234+20.94 Set 1x2 Hub

Δ = 57°44'00"
R = 200
T = 110.25
A = 201.53

(160)

1st Ch = 30.56
2nd " = 24.98
3rd " = 20.93

4°-22-50 = 232+50
7-57-50 = +75
11-32-40 = 233
15-07-30 = +25
18-42-20 = +50
22-17-10 = +75
25-52-10 = 234
28-52-00 = +20.94

122°16'00"

P.I. Set 1x2 Hub

BC = 232+19.41 Set 1x2 Hub

RETURN TO
LOS ANGELES COUNTY SURVEYOR
FLOOD CONTROL

Do not extend notes this side of this line

Note: ANY ADDITION OR CHANGES ON THIS SHEET MUST BE MADE OR CIRCLED IN **Red.** WITH DATE AND NAME OF PERSON MAKING CHANGE.

Date 6/11/16 Notes by [illegible] Chief Party [illegible] F-F.B 202 Pg. 103

Sht 6E

Location Transit Line E

THIS PORTION OF LINE ABANDONED

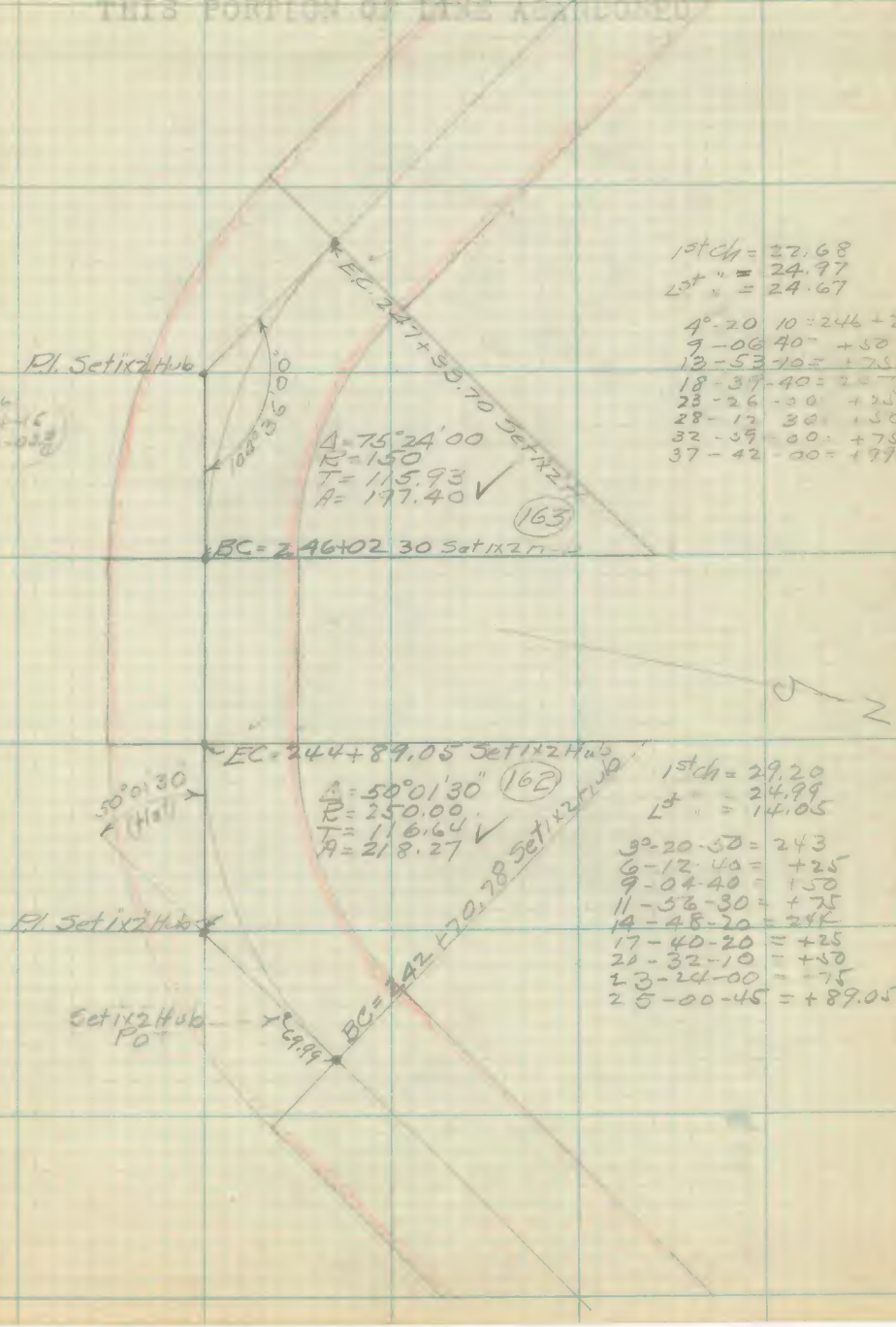

1st ch = 22.68
Lst " = 24.97
Lst " = 24.67

4°-20-10 = 246+25
9-06-40 = +50
13-53-10 = +75
18-39-40 = 247
23-26-30 = +25
28-12-30 = +50
32-59-00 = +75
37-42-00 = +99.70 EC

1st ch = 29.20
Lst " = 24.99
Lst " = 14.05

3°-20-50 = 243
6-12-40 = +25
9-04-40 = +50
11-56-30 = +75
14-48-20 = 244
17-40-20 = +25
20-32-10 = +50
23-24-00 = +75
25-00-45 = +89.05 EC

Note: ANY ADDITION OR CHANGES ON THIS SHEET MUST BE MADE OR CIRCLED IN Red. WITH DATE AND NAME OF PERSON MAKING CHANGE.

Do not extend notes this side of this line

RETURN TO LOS ANGELES COUNTY SURVEYOR FLOOD CONTROL

F-F.B 202 Pg. 104 H.L. Comly Chief Party Notes by Comly Date 6/1/16

Location Transit Line E

THIS PORTION OF LINE ABANDONED

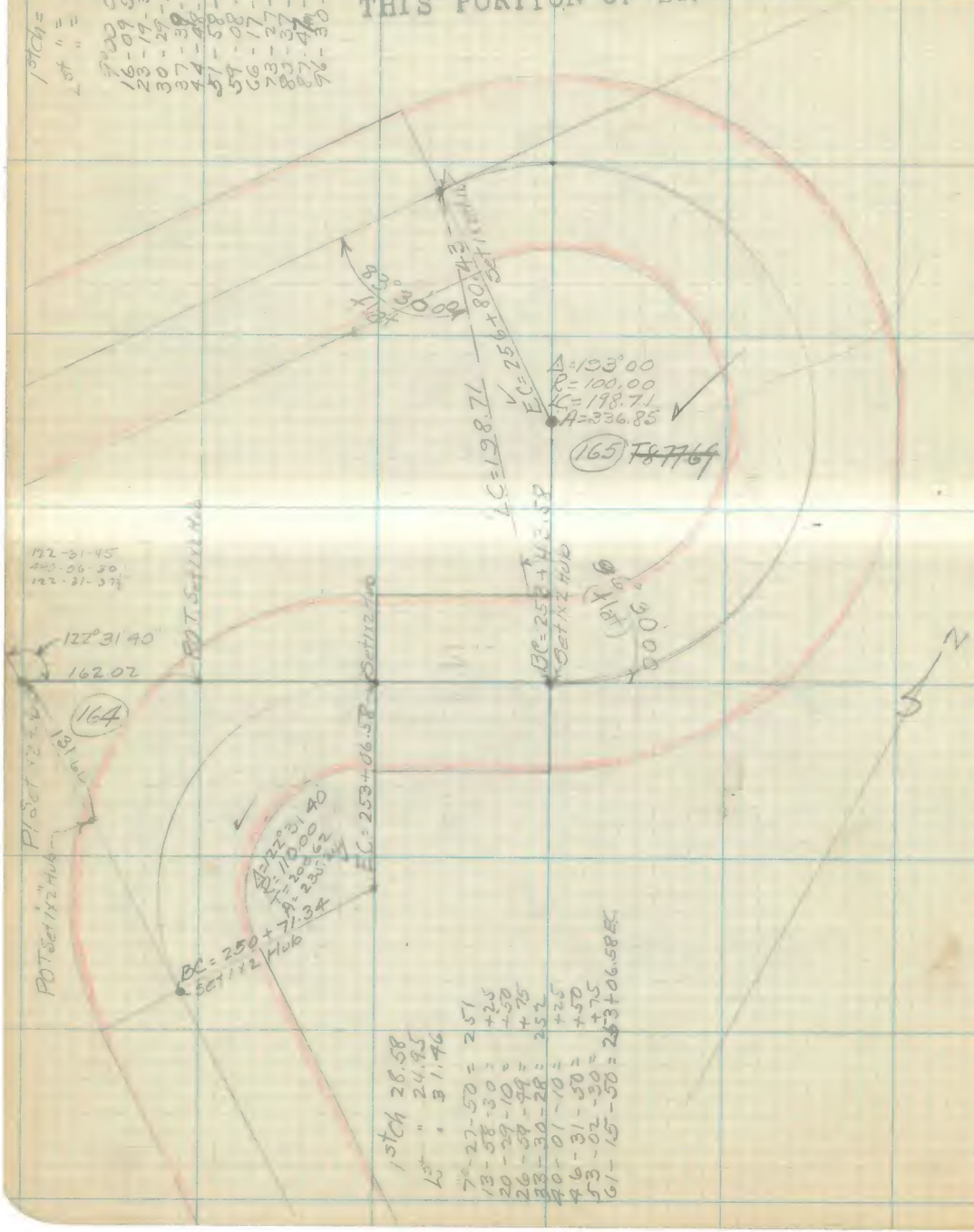

RETURN TO
LOS ANGELES COUNTY SURVEYOR
FLOOD CONTROL

Note: ANY ADDITION OR CHANGES ON THIS SHEET MUST BE MADE OR CIRCLED IN **Red.** WITH DATE AND NAME OF PERSON MAKING CHANGE.

Do not extend notes this side of this line

Date 4/1/16 Notes by Carroll Chief Party H. L. Carroll F-F.B 202 Pg. 105

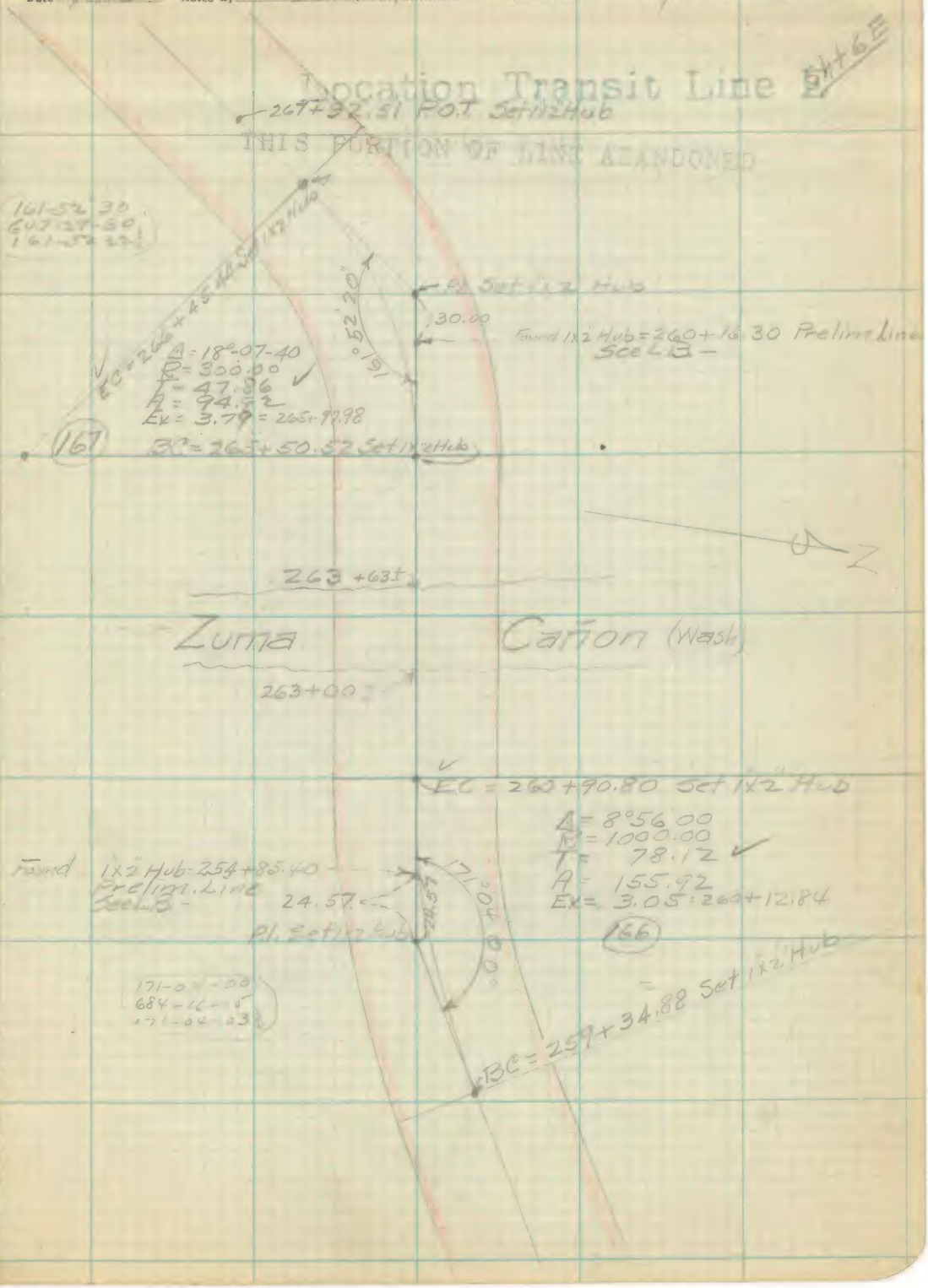

Note: ANY ADDITION OR CHANGES ON THIS SHEET MUST BE MADE OR CIRCLED IN Red. WITH DATE AND NAME OF PERSON MAKING CHANGE.

Do not extend notes this side of this line

RETURN TO
LOS ANGELES COUNTY SURVEYOR
FLOOD CONTROL

F-F.B 202 Pg. 106 H.T. Comly Chief Party Notes by Comly Date 9/3/16

Sht 6 E

Location Transit Line E

THIS PORTION OF LINE ABANDONED

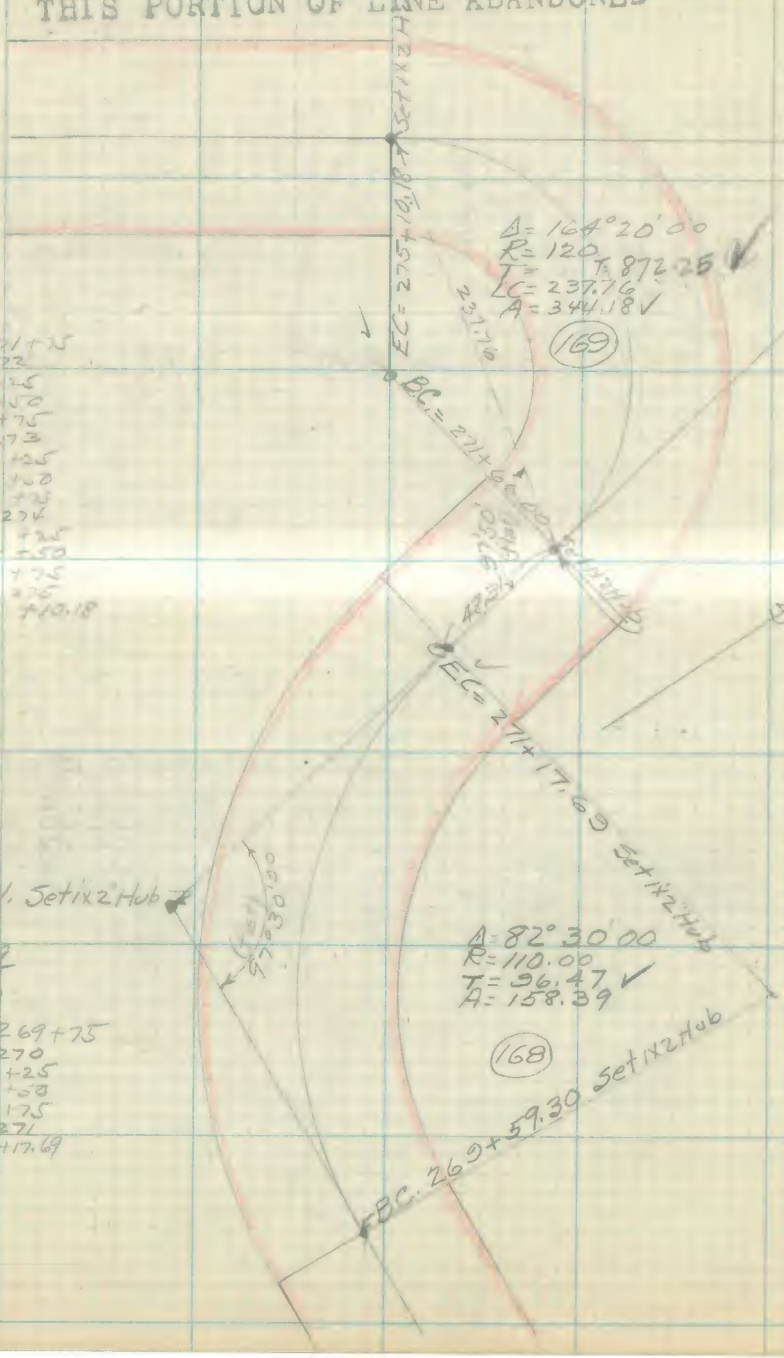

1st ch = 9.00
Last " = 24.96
Last " = 10.18

2 - 09 - 00 = 271+75
8 - 07 - 00 = 272
14 - 05 - 10 = +75
20 - 03 - 10 = +50
26 - 01 - 20 = +75
31 - 59 - 30 = 273
37 - 57 - 50 = +25
43 - 55 - 40 = +50
49 - 53 - 40 = +25
55 - 51 - 50 = 274
61 - 50 - 00 = +25
67 - 48 - 00 = +50
73 - 46 - 10 = +75
79 - 44 - 10 = 276
82 - 10 - 00 = +10.18

1st ch = 15.69
Last " = 24.95
Last " = 17.67

4 - 05 - 20 = 269+75
10 - 36 - 00 = 270
17 - 06 - 40 = +25
23 - 37 - 20 = +50
30 - 08 - 00 = +75
36 - 38 - 40 = 271
41 - 15 - 00 = +17.69

RETURN TO
LOS ANGELES COUNTY SURVEYOR
FLOOD CONTROL

Do not extend notes this side of this line

Note: ANY ADDITION OR CHANGES ON THIS SHEET MUST BE MADE OR CIRCLED IN Red. WITH DATE AND NAME OF PERSON MAKING CHANGE.

Date 9/2/16 Notes by Comly Chief Party H.L. Comly F-F.B. 202 Pg. 107

Location Transit Line E

THIS PORTION OF LINE ABANDONED

Sht 6 E.



1st Ch = 28.53
Lst " = 24.98
" = 20.79

4°-40-31	280
8°-46-00	+25
12-51-40	+50
16-57-10	+75
21-02-40	281
25-08-20	+25
29-13-50	+50
33-19-20	+75
37-25-00	282
41-30-30	+25
44-54-50	+45.80

1st Ch = 30.56
Lst " = 24.96
" = 9.44

7°-01-17	277+25
12-45-00	+50
18-28-50	+75
24-12-40	278
29-56-30	+25
35-40-10	+50
37-50-00	+59.44

Note: ANY ADDITION OR CHANGES ON THIS SHEET MUST BE MADE OR CIRCLED IN Red. WITH DATE AND NAME OF PERSON MAKING CHANGE.

Do not extend notes this side of this line

RETURN TO
LOS ANGELES COUNTY SURVEYOR
FLOOD CONTROL

F-F.B. 222 Pg. 108 H.I. Comly Chief Party Notes by Comly Date 9/5/16

Location Transit Line E

THIS PORTION OF LINE ABANDONED

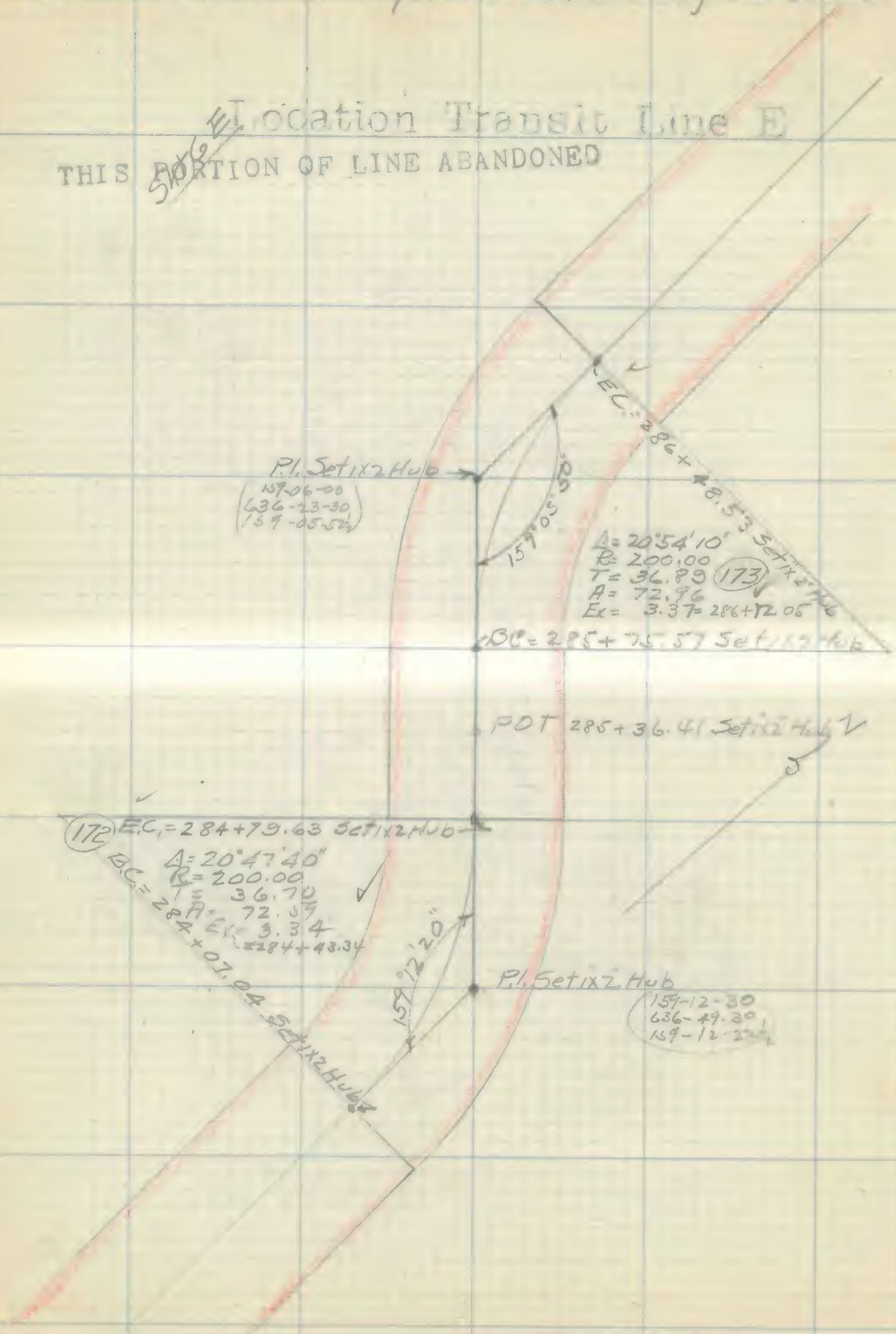

RETURN TO
LOS ANGELES COUNTY SURVEYOR
FLOOD CONTROL

Do not extend notes this side of this line

Note: ANY ADDITION OR CHANGES ON THIS SHEET MUST BE MADE OR CIRCLED IN **Red.** WITH DATE AND NAME OF PERSON MAKING CHANGE.

Date 6/5/86 Notes by Comly Chief Party H. Comly F-F.B. 202 Pg. 109

1st Ch = 25.96
49.94 - 4°-46-29
Lst " 17.92

2°-28-48 = 293
7-15-20 = +50
12-01-46 = 294
13-44-25 = +17.92

Location Transit Line E

THIS PORTION OF LINE ABANDONED

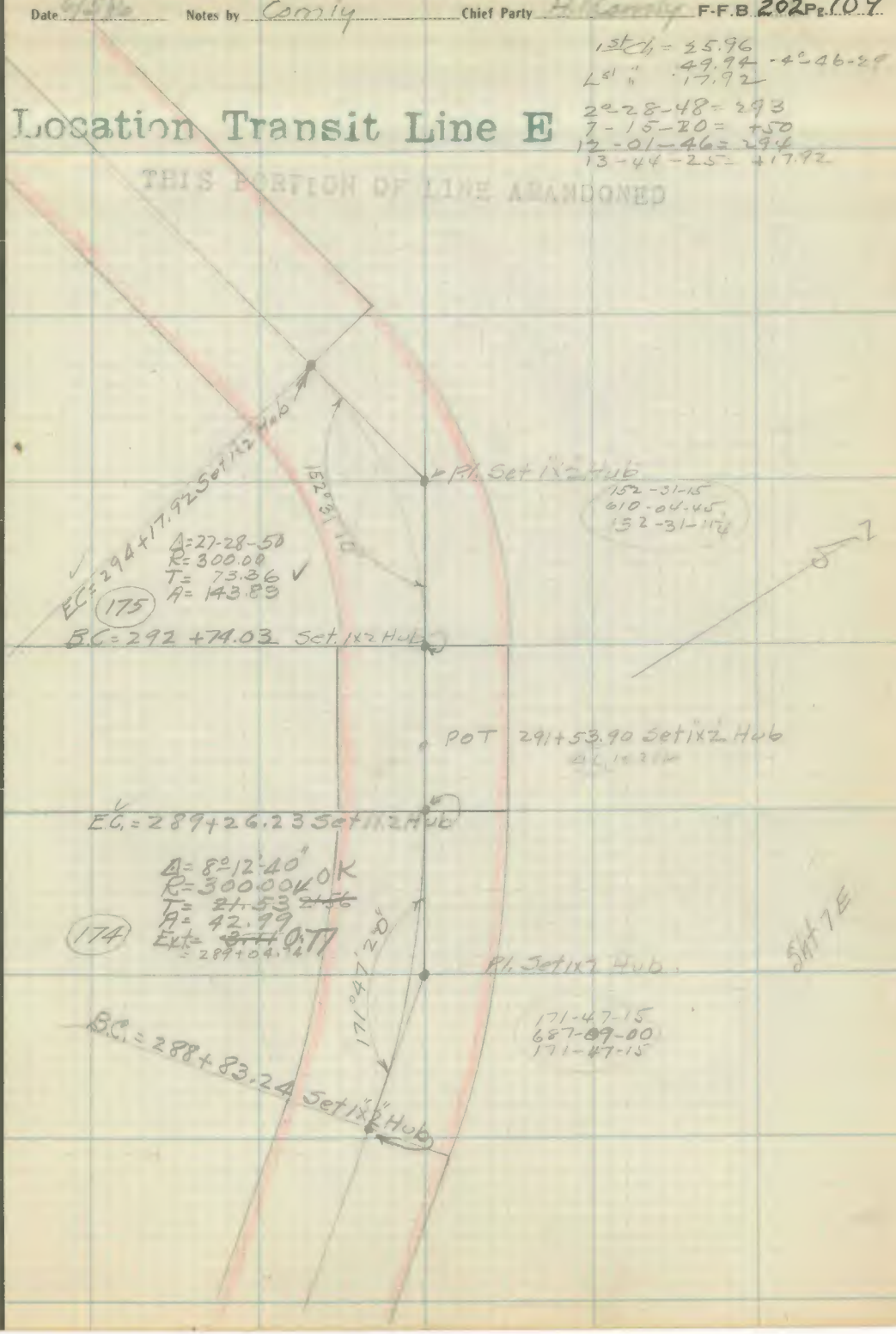

Note: ANY ADDITION OR CHANGES ON THIS SHEET MUST BE MADE OR CIRCLED IN Red. WITH DATE AND NAME OF PERSON MAKING CHANGE.

Do not extend notes this side of this line

RETURN TO
LOS ANGELES COUNTY SURVEYOR
FLOOD CONTROL

F-F.B. 202 Pg. 110 H.I. Comly Chief Party Notes by Comly Date 4/5/16

Location Transit Line F

THIS PORTION OF LINE ABANDONED

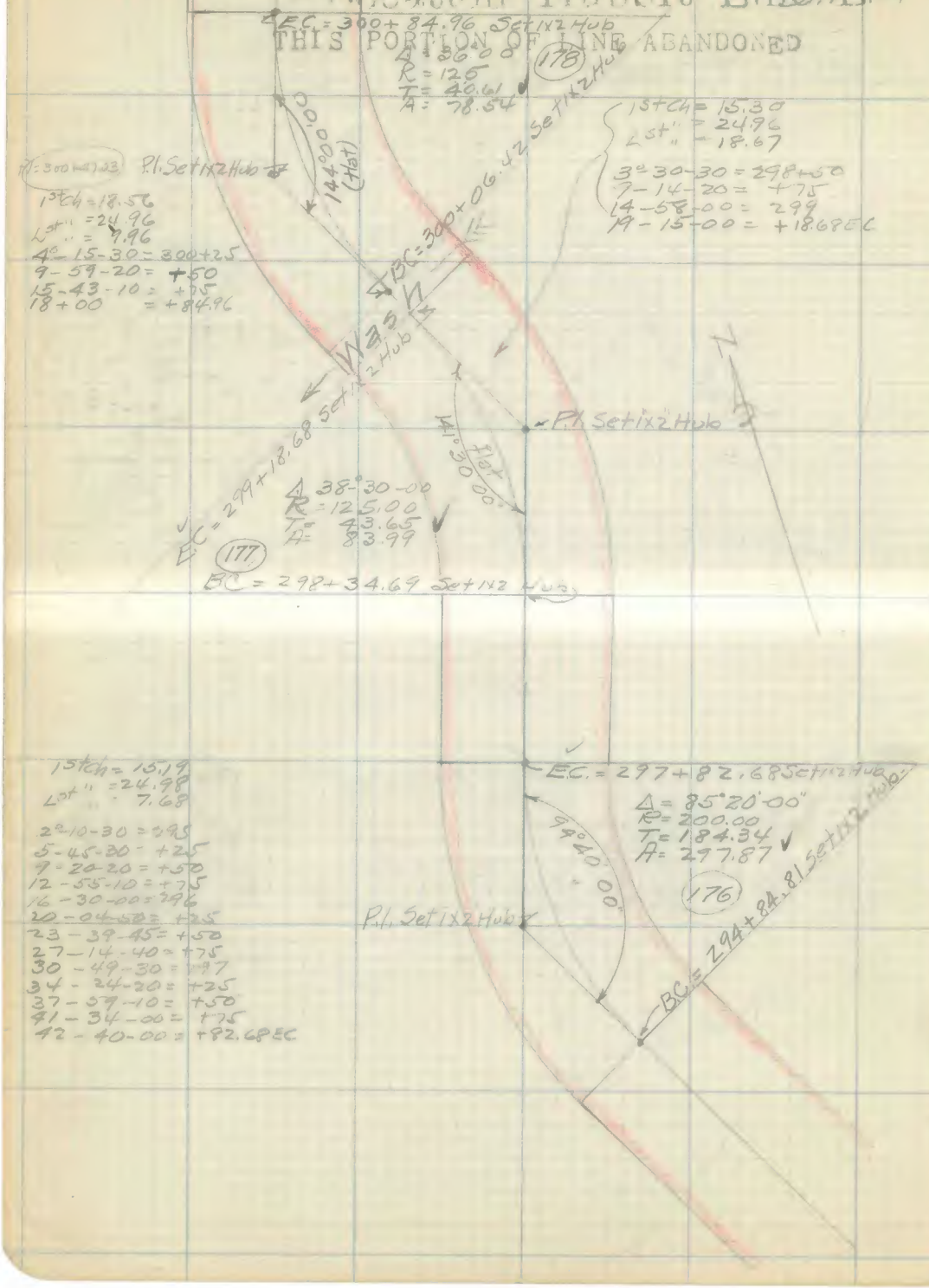

RETURN TO
LOS ANGELES COUNTY SURVEYOR
FLOOD CONTROL

Note: ANY ADDITION OR CHANGES ON THIS SHEET MUST BE MADE OR CIRCLED IN **Red.** WITH DATE AND NAME OF PERSON MAKING CHANGE.

Do not extend notes this side of this line

Date 6/6/16 Notes by H.I. Comly Chief Party H.I. Comly F-F.B 202 Pg. 111

Sht. 7E

Location Transit Line E

THIS PORTION OF LINE ABANDO

117-48-45
491 14-30
117-48-37

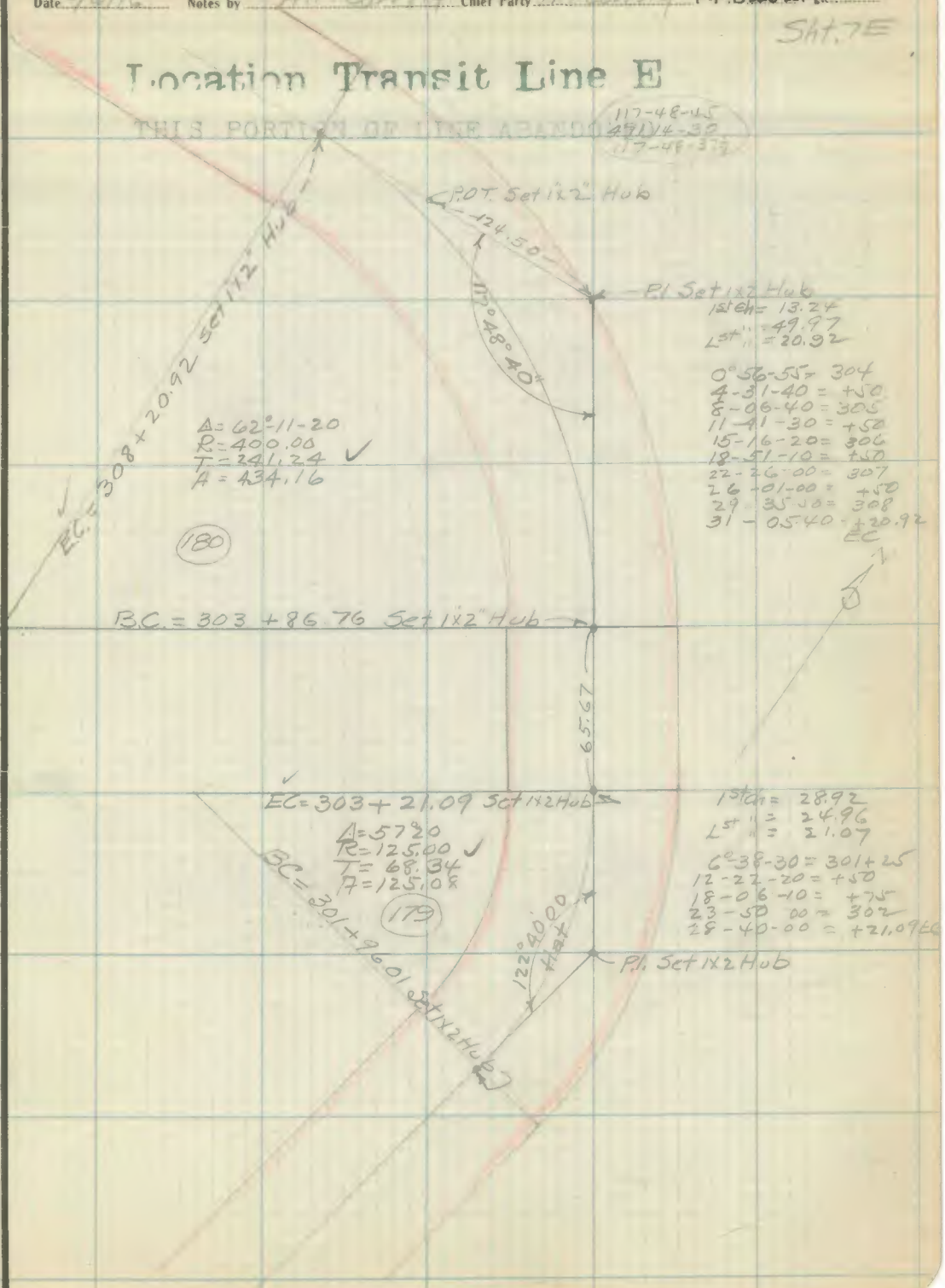

1st ch = 13.24
" = 49.97
Lst " = 20.92

0°56-55 = 304
4-31-40 = +50
8-06-40 = 305
11-41-30 = +50
15-16-20 = 306
18-51-10 = +50
22-26-00 = 307
26-01-00 = +50
29-35-50 = 308
31-05-40 = +20.92 EC

1st ch = 28.92
" = 24.96
Lst " = 21.07

6°38-30 = 301+25
12-22-20 = +50
18-06-10 = +75
23-50-00 = 302
28-40-00 = +21.09 EC

Note: ANY ADDITION OR CHANGES ON THIS SHEET MUST BE MADE OR CIRCLED IN Red. WITH DATE AND NAME OF PERSON MAKING CHANGE.

Do not extend notes this side of this line

RETURN TO
LOS ANGELES COUNTY SURVEYOR
FLOOD CONTROL

F-F.B. 202 Pg. 112 H.I. Comly Chief Party Notes by Comly Date 9/6/16

Sht 7E

Location Transit Line E

THIS PORTION OF LINE ABANDONED

1st ch = 24.98
L 3rd " = 12.16

0°-56-50 = 318+25
4-31-40 = +50
8-06-30 = +75
11-41-20 = 319
15-16-20 = +25
17-00 45 = +37.16 EC

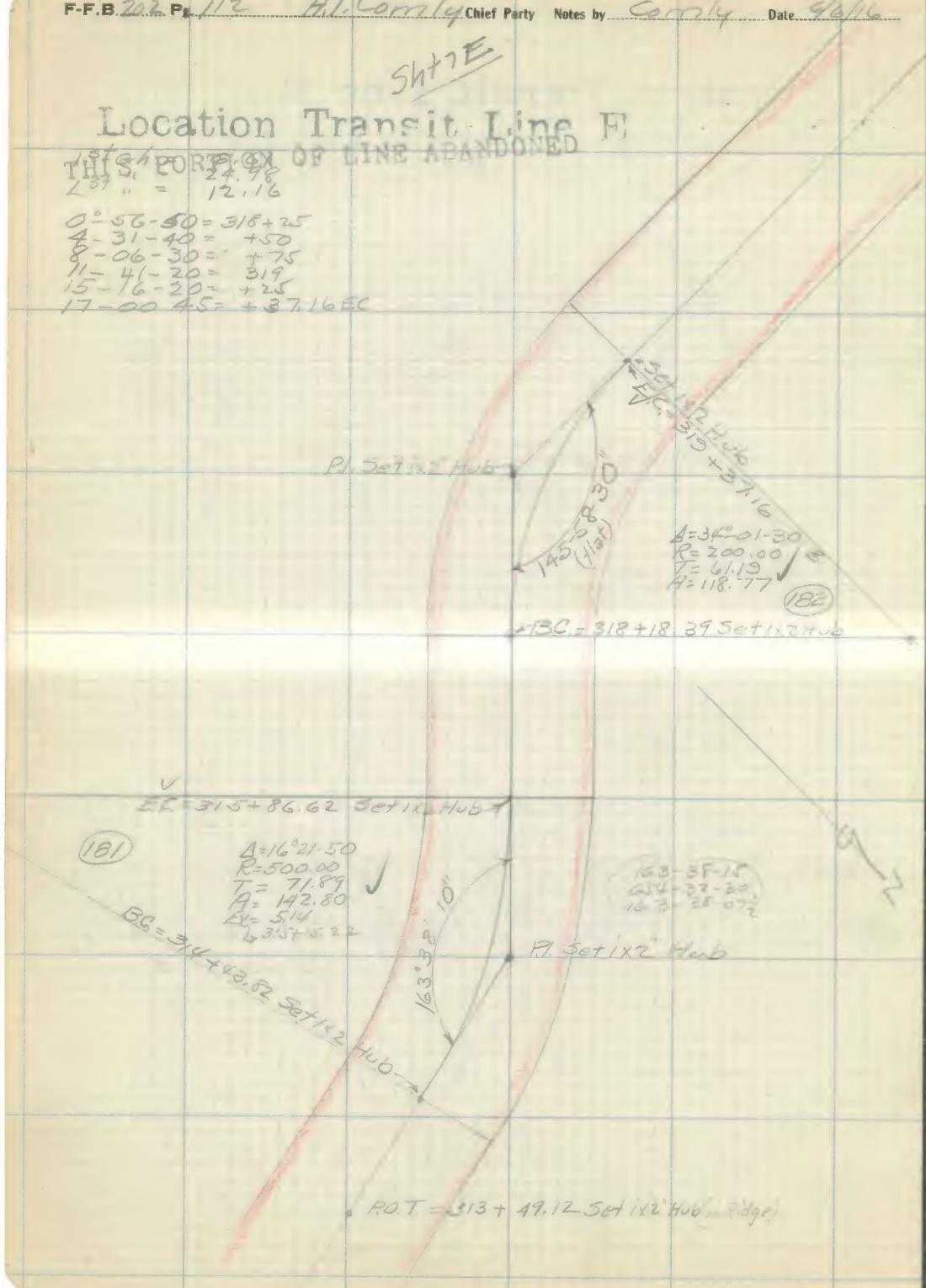

RETURN TO
LOS ANGELES COUNTY SURVEYOR
FLOOD CONTROL

Note: ANY ADDITION OR CHANGES ON THIS SHEET MUST BE MADE OR CIRCLED IN **Red.** WITH DATE AND NAME OF PERSON MAKING CHANGE.

Do not extend notes this side of this line

Date 6/6/16 Notes by Comly Chief Party H. Comly F-F.B. 202 Pg. 113

Sht 7E

Location Transit Line E

THIS PORTION OF LINE [illegible]

1st Ch = 17.60
Lst " = 49.94
L st " = 42.98

1°40-50 = 323
6-27-19 = +50
11-13-50 = 324
16-00-20 = +50
20-46-50 = 325
25-33-10 = +50
29-39-45 = +93.02 EC

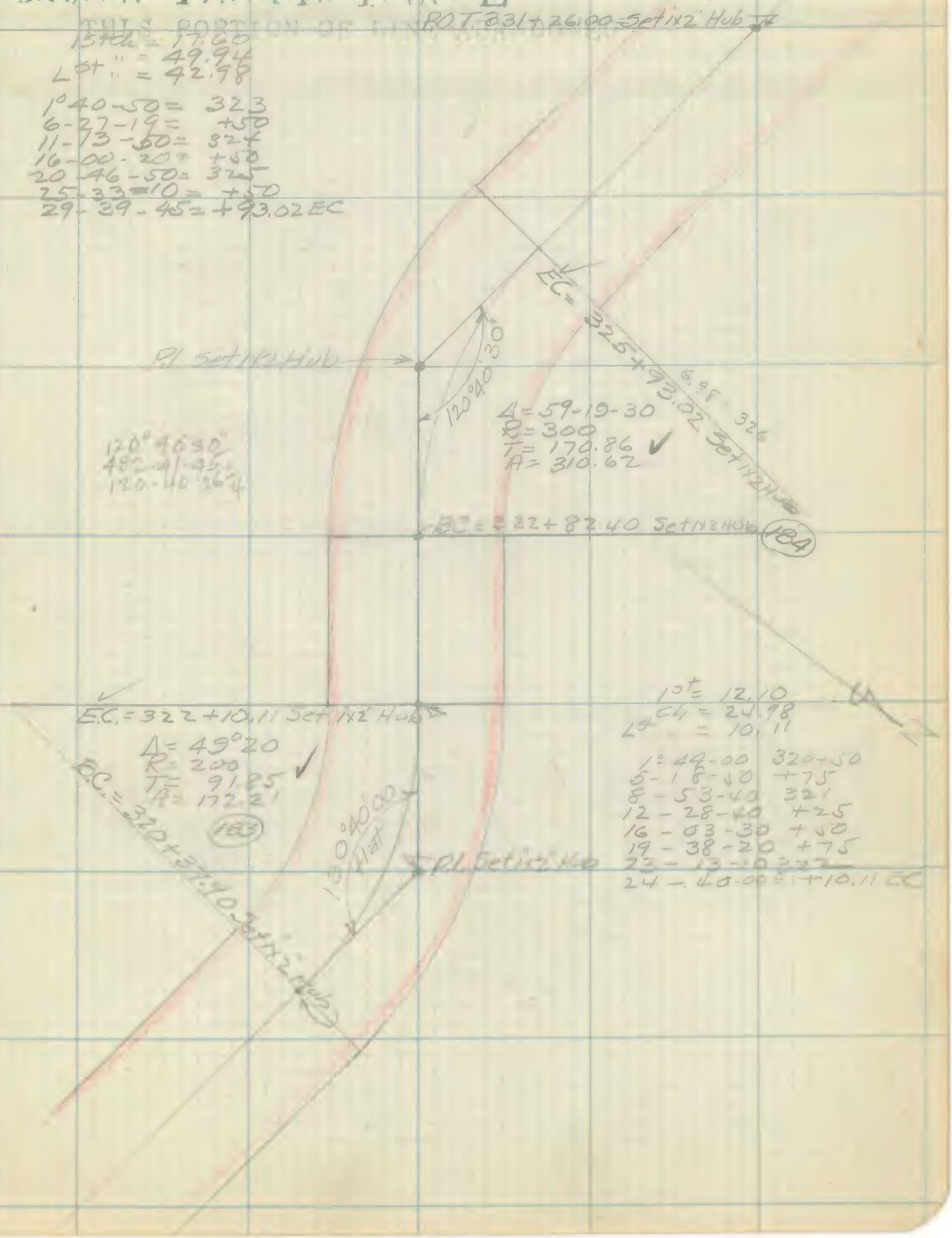

Note: ANY ADDITION OR CHANGES ON THIS SHEET MUST BE MADE OR CIRCLED IN Red. WITH DATE AND NAME OF PERSON MAKING CHANGE.

Do not extend notes this side of this line

RETURN TO
LOS ANGELES COUNTY SURVEYOR
FLOOD CONTROL

F-F.B 202 Pg. 114 H.L. Comly Chief Party Notes by Comly Date 6/7/16

Sht. 8E

Location Transit Line E

THIS PORTION OF LINE ABANDONED

1st ch = 12.15
Last " = 49.94
" = 21.07

1°09-40 = 335
5-56-10 = +50
10-42-40 = 336
15-29-00 = +50
20-15-30 = 337
22-16-15 = +21.07

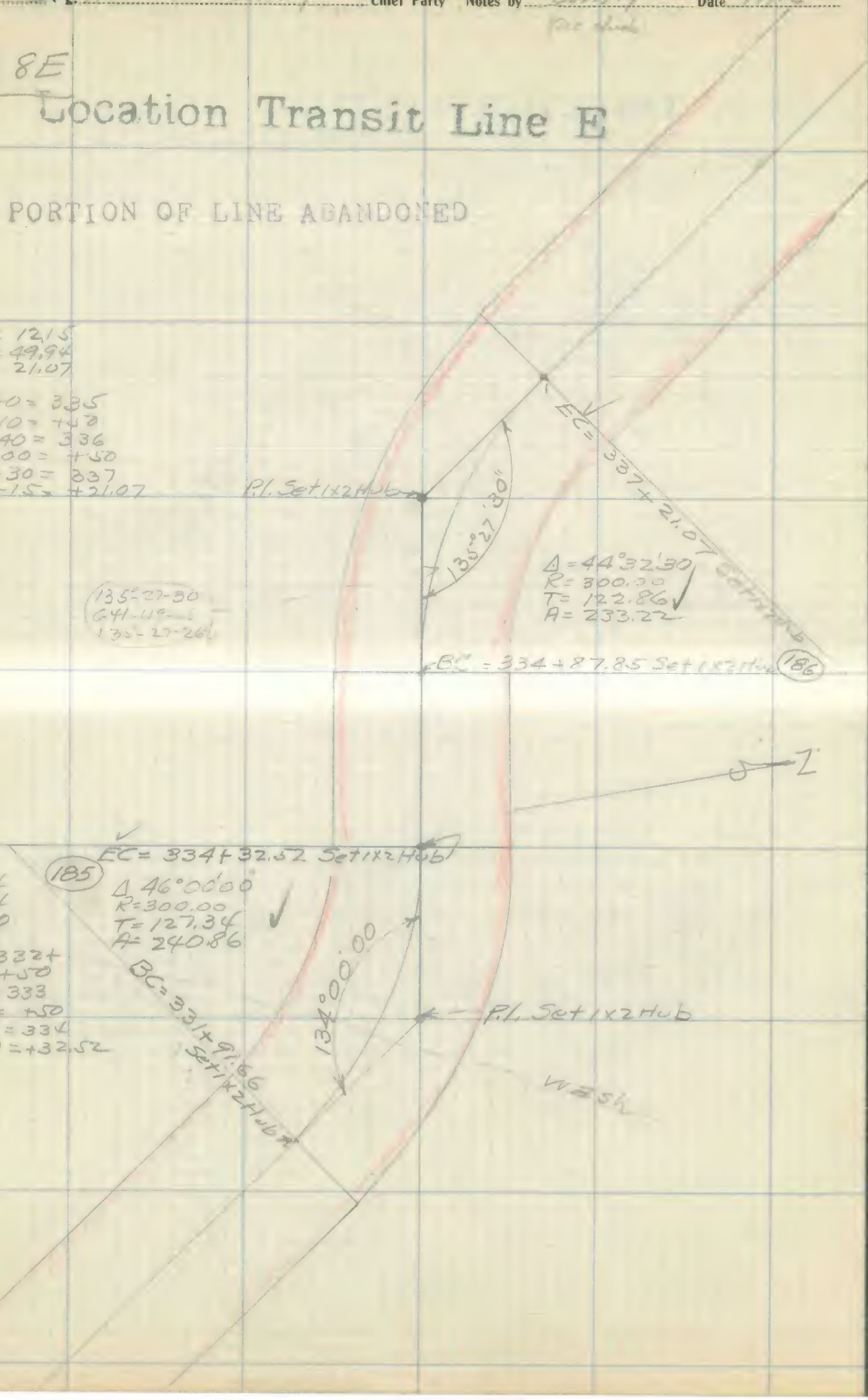

1st ch = 8.34
Last " = 49.94
" = 32.52

0°47'-50 = 332+
5-34-20 = +50
10-20-50 = 333
15-07-15 = +50
19-53-40 = 334
23-00-00 = +32.52

RETURN TO
LOS ANGELES COUNTY SURVEYOR
FLOOD CONTROL

Do not extend notes this side of this line

Note: ANY ADDITION OR CHANGES ON THIS SHEET MUST BE MADE OR CIRCLED IN **Red.** WITH DATE AND NAME OF PERSON MAKING CHANGE.

Date [illegible] Notes by [illegible] Chief Party [illegible] F-F.B 202 Pg. 115

Location Transit Line E

5H+8E

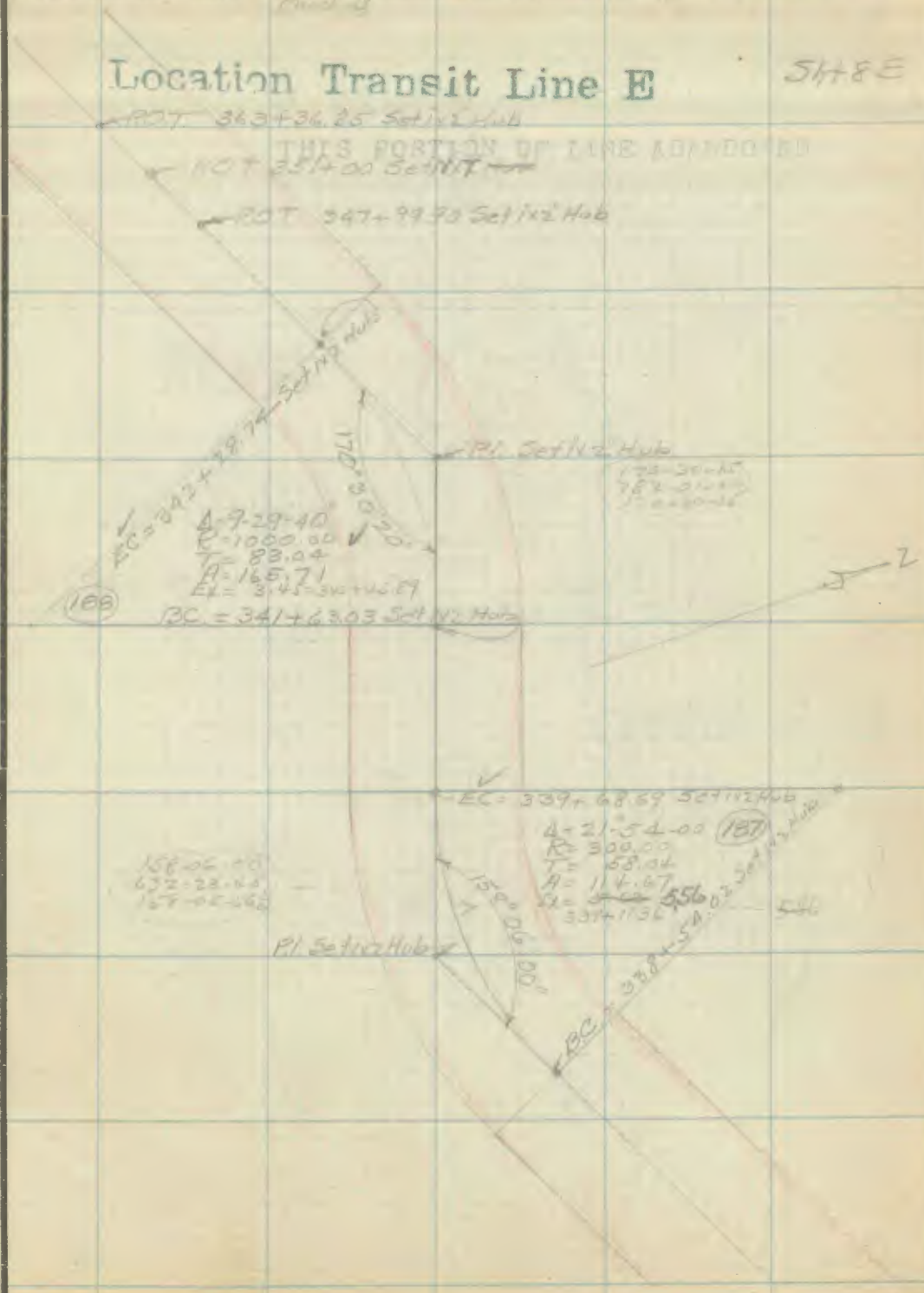

Note: ANY ADDITION OR CHANGES ON THIS SHEET MUST BE MADE OR CIRCLED IN Red. WITH DATE AND NAME OF PERSON MAKING CHANGE.

Do not extend notes this side of this line

RETURN TO
LOS ANGELES COUNTY SURVEYOR
FLOOD CONTROL

F-F.B 202 Pg. 116 H.I. Comly Chief Party Notes by H.I. Comly Date 6/7/16

Sht 9 E

Location Transit Line E

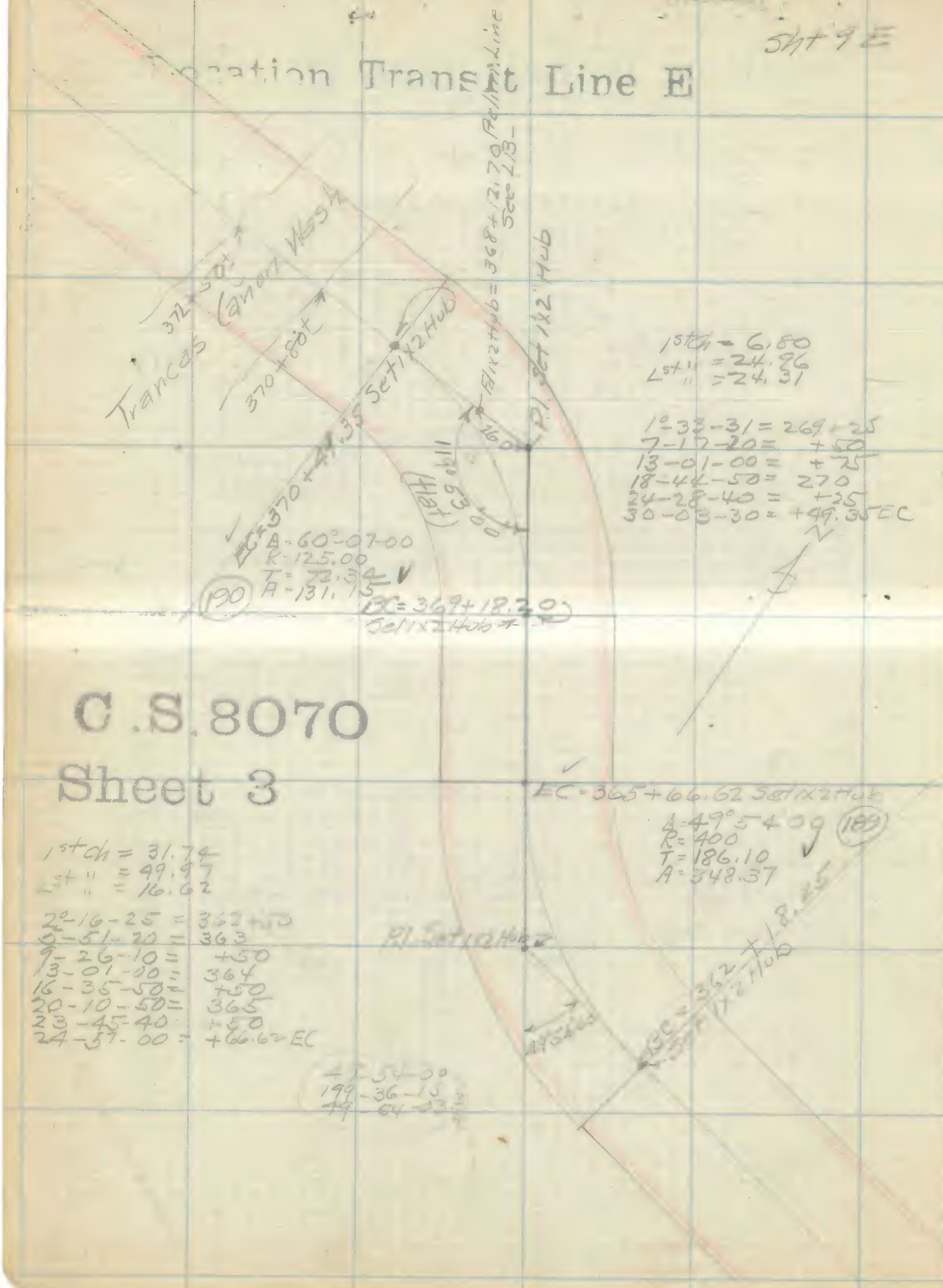

1st ch = 6.80
Lst " = 24.96
" = 24.31

1°-33-31 = 269+25
7-17-20 = +50
13-01-00 = +75
18-44-50 = 270
24-28-40 = +25
30-03-30 = +49.35 EC

C.S. 8070
Sheet 3

1st ch = 31.74
Lst " = 49.97
" = 16.62

2°-16-25 = 362+50
5-51-20 = 363
9-26-10 = +50
13-01-00 = 364
16-35-50 = +50
20-10-50 = 365
23-45-40 = +50
24-57-00 = +66.62 EC

49-54-00
199-36-15
49-54-03

RETURN TO
LOS ANGELES COUNTY SURVEYOR
FLOOD CONTROL

Do not extend notes this side of this line

Note: ANY ADDITION OR CHANGES ON THIS SHEET MUST BE MADE OR CIRCLED IN Red. WITH DATE AND NAME OF PERSON MAKING CHANGE.

Date 6/7/16 Notes by Comly (No check) Chief Party H.L. Comly F-F.B. 202 Pg. 117

Location Transit Line E

Slit 9E

Cont on page 119

0+00 Going West See P-119

P.O.T. 405+06.88 = 403+13.50 Prelim

1x2 Hub (from E.)

by F.D.B. party 6 file Ant

P.O.T. = 392+94.51 Set 1x2 Hub =

C.S. 8070

Sheet 3

EC = 388+61.90 Set 1x2 Hub

P.I. Set 1x2 Hub

170°55'00" (Lat)

Δ = 9°-05-00
R = 1000.00
T = 79.43
A = 158.53
(192) Ex = 3.15 = 387+82.64

BC = 387+03.37 Set 1x2 Hub

S+T

Main Line = 743+24.15
See F.B. 201-142

~~Copy of Tie LB 204-116~~

176°36'20"

Main Line = 737+51.30
See F.B. 201-142

EC = 380+21.06 Set S+T. (191)

1st Ch = 28.98
Lst " = 49.94
" = 21.06

2°46-10 = 379
7-32-30 = +50
12-19-00 = 380
14-19-45 = +21.06

P.I. - Found 1x2 Hub = 377+51.0
Prelim Set - LB - 204-109
2030
605-21-45
157-20-264

131.00

154°44'10"

151°20'30"

Δ = 28°39'30"
R = 300
T = 76.63
A = 150.05

BC = 378+71.01 Set 1x2 Hub

N

Note: ANY ADDITION OR CHANGES ON THIS SHEET MUST BE MADE OR CIRCLED IN Red. WITH DATE AND NAME OF PERSON MAKING CHANGE.

Do not extend notes this side of this line

RETURN TO LOS ANGELES COUNTY SURVEYOR FLOOD CONTROL

F-F.B. 202 Pg. 118 Chief Party Notes by Date

RETURN TO
LOS ANGELES COUNTY SURVEYOR
FLOOD CONTROL

Note: ANY ADDITION OR CHANGES ON THIS SHEET MUST BE MADE OR CIRCLED IN **Red.** WITH DATE AND NAME OF PERSON MAKING CHANGE.

Do not extend notes this side of this line

Date 6/7/16 Notes by [illegible] Chief Party [illegible] F-F.B 202 Pg. 119

Location Transit Line E

C.S. 8070
Sheet 3

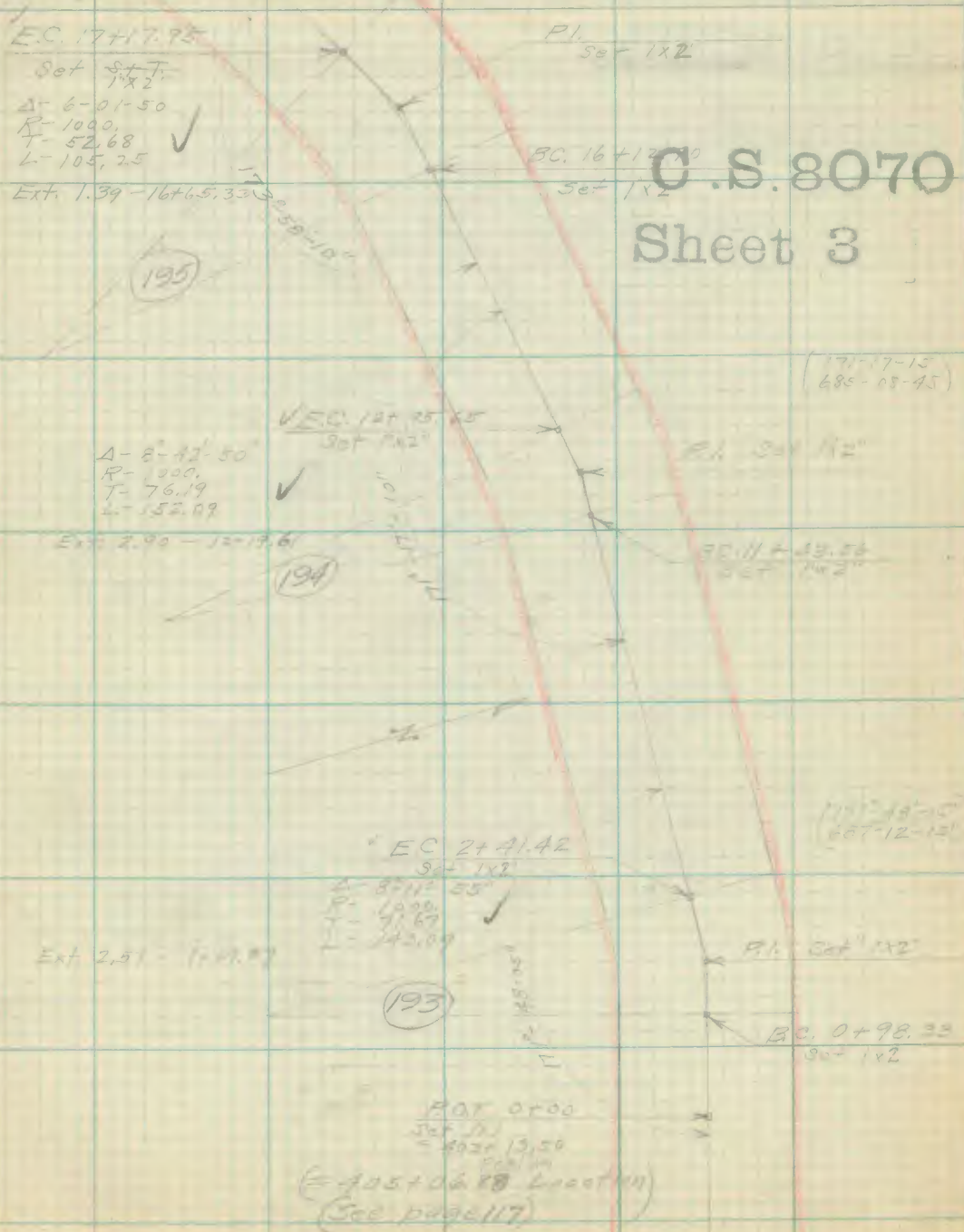

Note: ANY ADDITION OR CHANGES ON THIS SHEET MUST BE MADE OR CIRCLED IN Red. WITH DATE AND NAME OF PERSON MAKING CHANGE.

Do not extend notes this side of this line

RETURN TO
LOS ANGELES COUNTY SURVEYOR
FLOOD CONTROL

F.F.B 202 Pg. 120 Bowlus Chief Party Notes by Bowlus Date 6/7/16

Location Transit Line E

C.S. 8070
Sheet 3

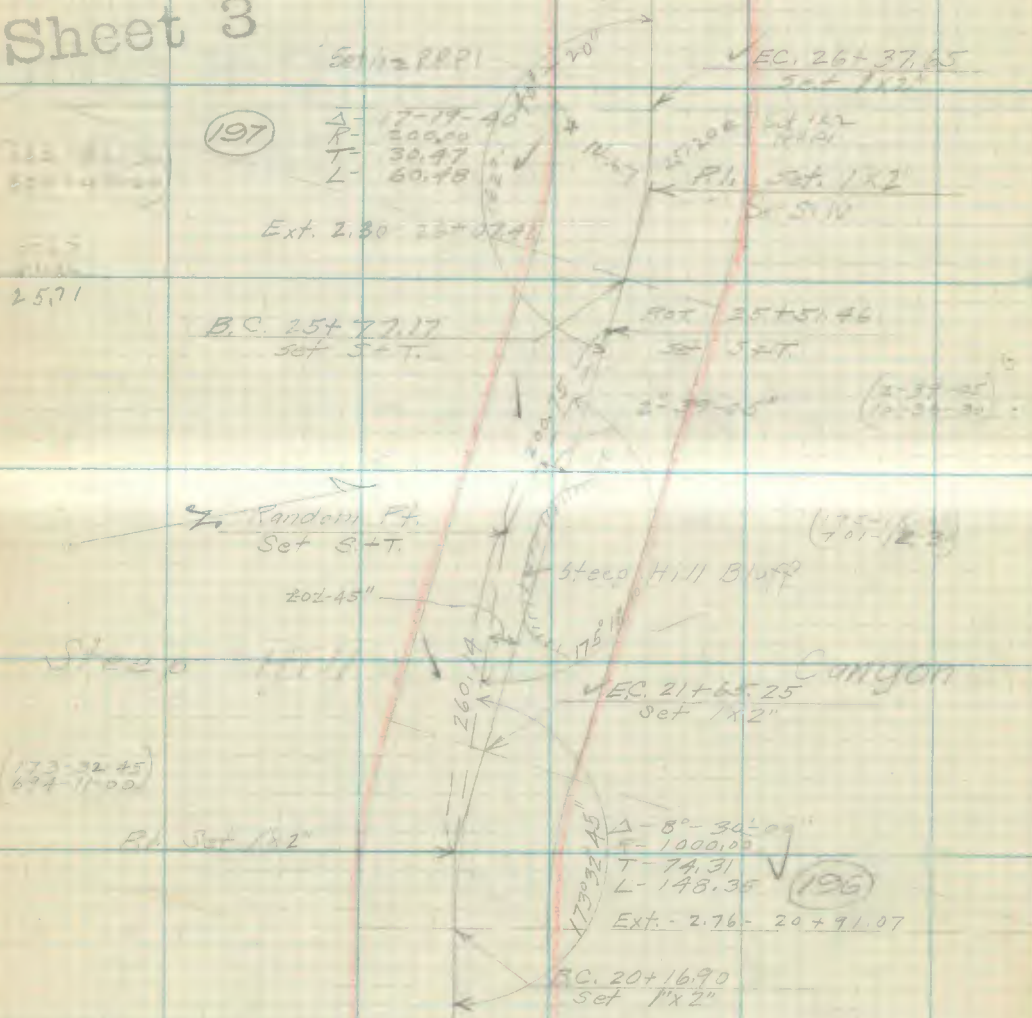

RETURN TO
LOS ANGELES COUNTY SURVEYOR
FLOOD CONTROL

Note: ANY ADDITION OR CHANGES ON THIS SHEET MUST BE MADE OR CIRCLED IN **Red.** WITH DATE AND NAME OF PERSON MAKING CHANGE.

Do not extend notes this side of this line

Date ..... Notes by ..... Chief Party ..... F-F.B 202 Pg. 121

Location Transit Line E

C.S. 8070

Sheet 3 & 4.

Note: ANY ADDITION OR CHANGES ON THIS SHEET MUST BE MADE OR CIRCLED IN Red. WITH DATE AND NAME OF PERSON MAKING CHANGE.

Do not extend notes this side of this line

RETURN TO
LOS ANGELES COUNTY SURVEYOR
FLOOD CONTROL

F-F.B 202 Pg. 122 Chief Party Notes by Comky (Ch-Tick) Date 6/8/16

Sht. 11 E.

Location Transit Line E

C.S. 8070

Sheet 4

Lst " = 24.99
Lst " = 12.15

2°-05-30 = 60+25
4-57-20 = +50
7-49-10 = +75
10-41-10 = 61
13-33-00 = +25
14+52-30 = +37.15

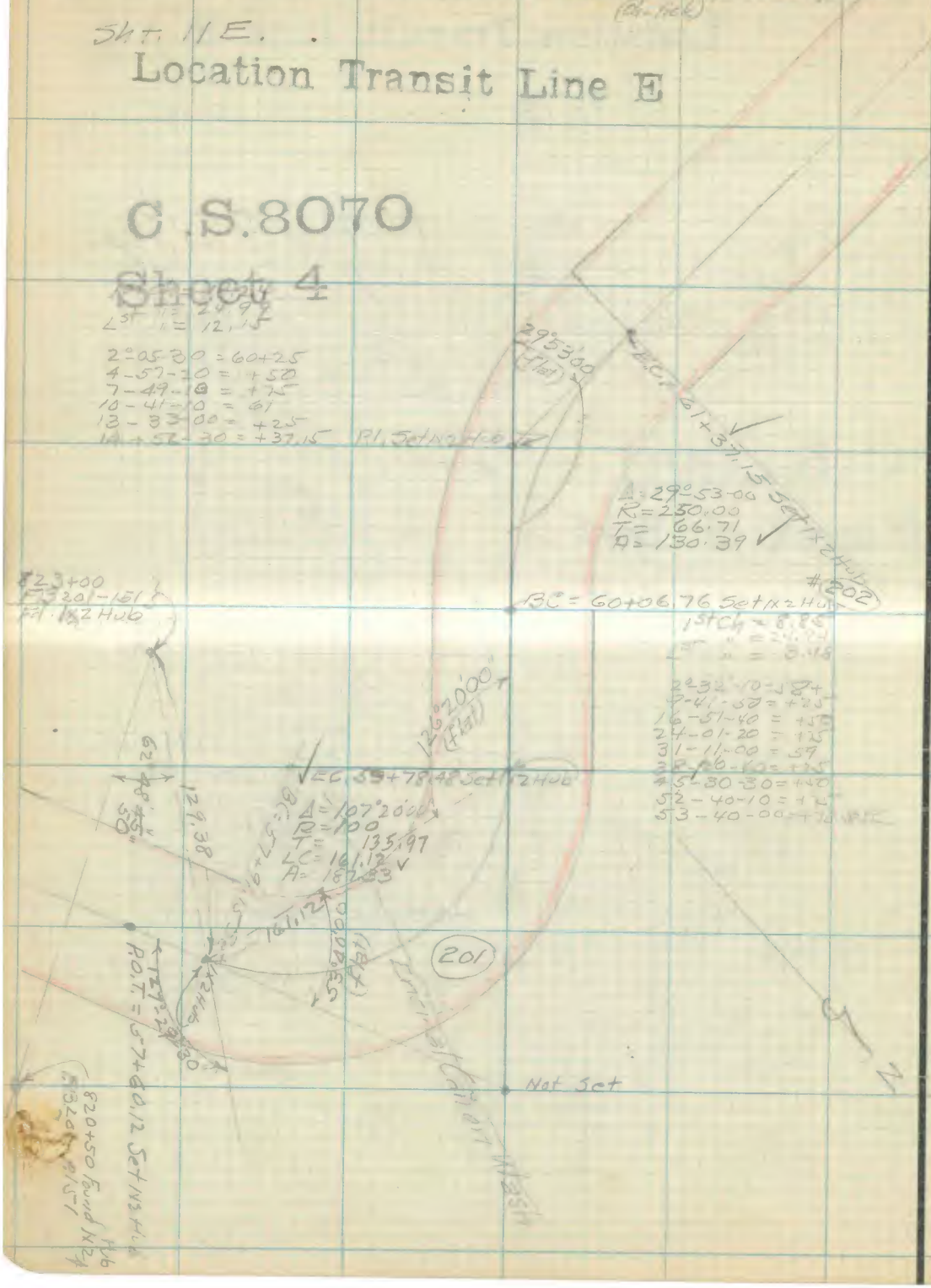

RETURN TO
LOS ANGELES COUNTY SURVEYOR
FLOOD CONTROL

Note: ANY ADDITION OR CHANGES ON THIS SHEET MUST BE MADE OR CIRCLED IN **Red.** WITH DATE AND NAME OF PERSON MAKING CHANGE.

Do not extend notes this side of this line

Date 6/8/16 Notes by Conroy Chief Party Hill County F-F.B 202 Pg. 123

Location Transit Line E

C.S. 8070
Sheet 4

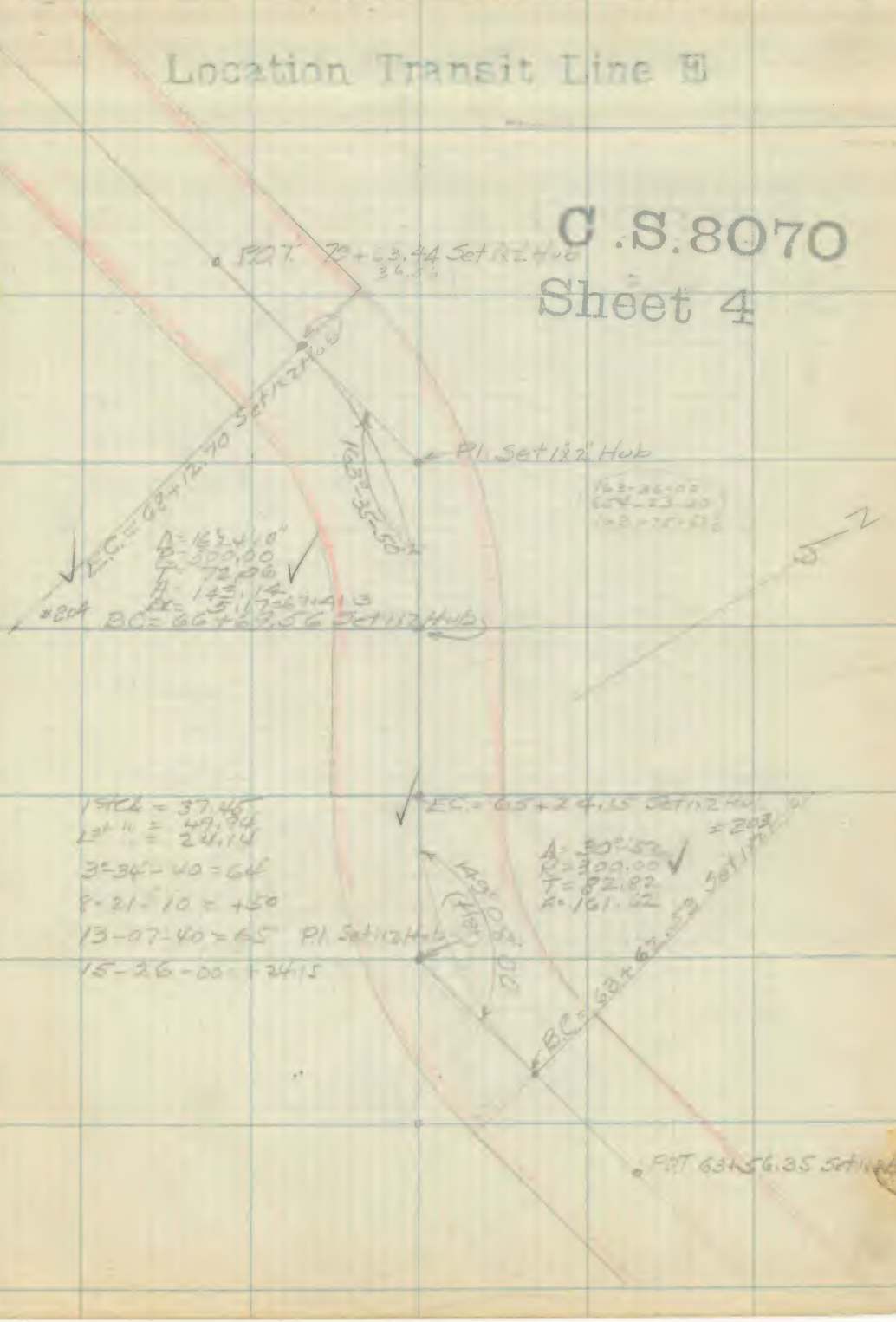

Note: ANY ADDITION OR CHANGES ON THIS SHEET MUST BE MADE OR CIRCLED IN Red. WITH DATE AND NAME OF PERSON MAKING CHANGE.

Do not extend notes this side of this line

RETURN TO
LOS ANGELES COUNTY SURVEYOR
FLOOD CONTROL

F-F.B. 202 Pg. 124 H.I. Cornly Chief Party Notes by Cornly Date 6/8/16

Sht. 11E

Location Transit Line E

C.S. 8070

Sheet 4

167-36-30
670-26-15
167-36-33

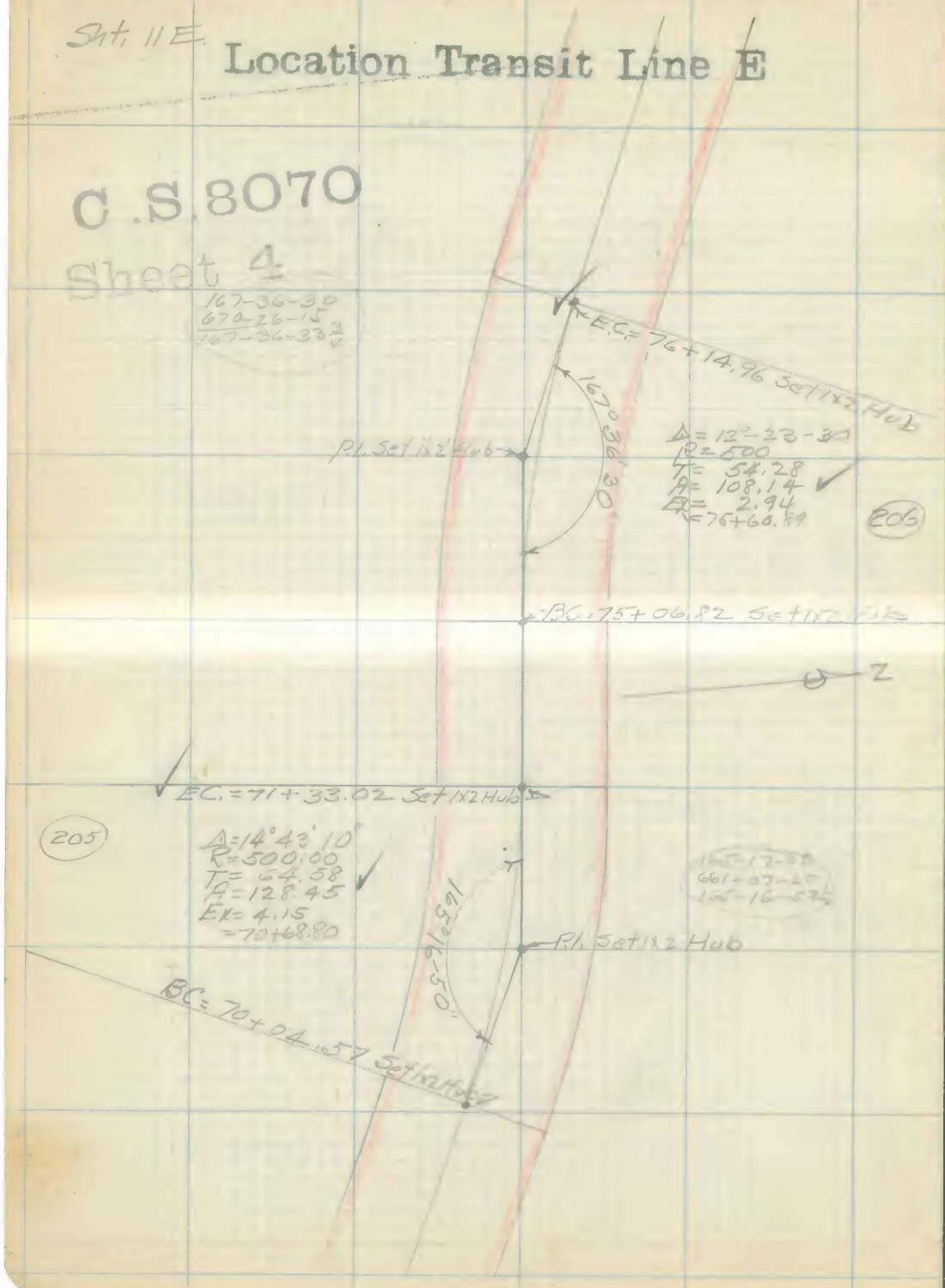

RETURN TO
LOS ANGELES COUNTY SURVEYOR
FLOOD CONTROL

Do not extend notes this side of this line

Note: ANY ADDITION OR CHANGES ON THIS SHEET MUST BE MADE OR CIRCLED IN **Red.** WITH DATE AND NAME OF PERSON MAKING CHANGE.

Date 6/8/16 Notes by H.I. Conroy Chief Party Conroy F-F.B. 202 Pg. 125

Sht 12E

Location Transit Line E

C.S. 8070
Sheet 4

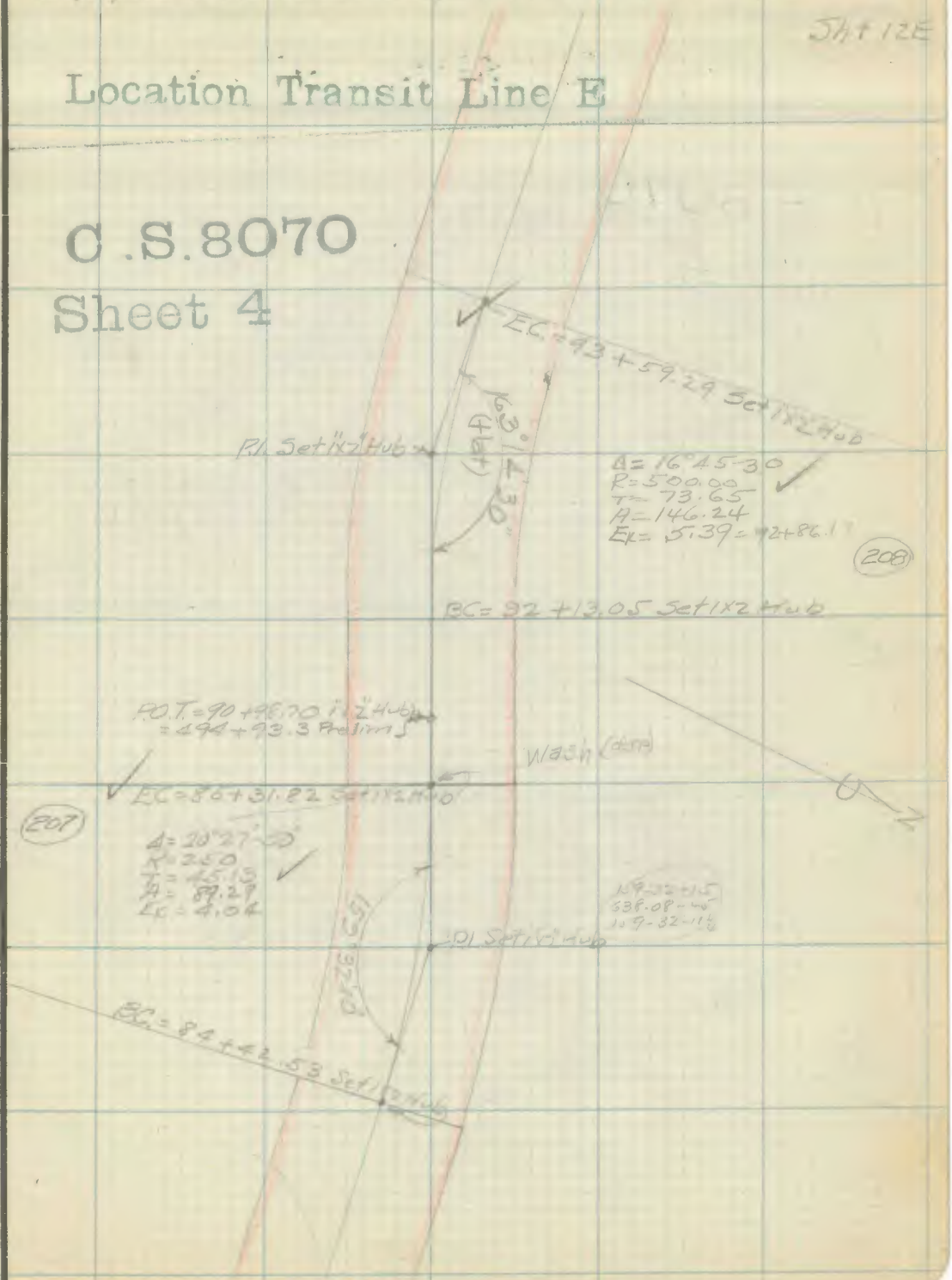

Note: ANY ADDITION OR CHANGES ON THIS SHEET MUST BE MADE OR CIRCLED IN Red. WITH DATE AND NAME OF PERSON MAKING CHANGE.

Do not extend notes this side of this line

RETURN TO
LOS ANGELES COUNTY SURVEYOR
FLOOD CONTROL

F-F.B 202 Pg. 126 Al Conley Chief Party Notes by Conley (Vickery/Hood) Date 6/8/16

Sht 12 E

Location Transit Line E

C.S. 8070

Sheet 4

1st Ch = 39.47
2nd " = 49.98
∠ 1st " = 9.23

2°-15-40 = 101+50
5-07-40 = 102
7-39-30 = 103
10-51-20 = 103
11-23-10 = +09.23 EC

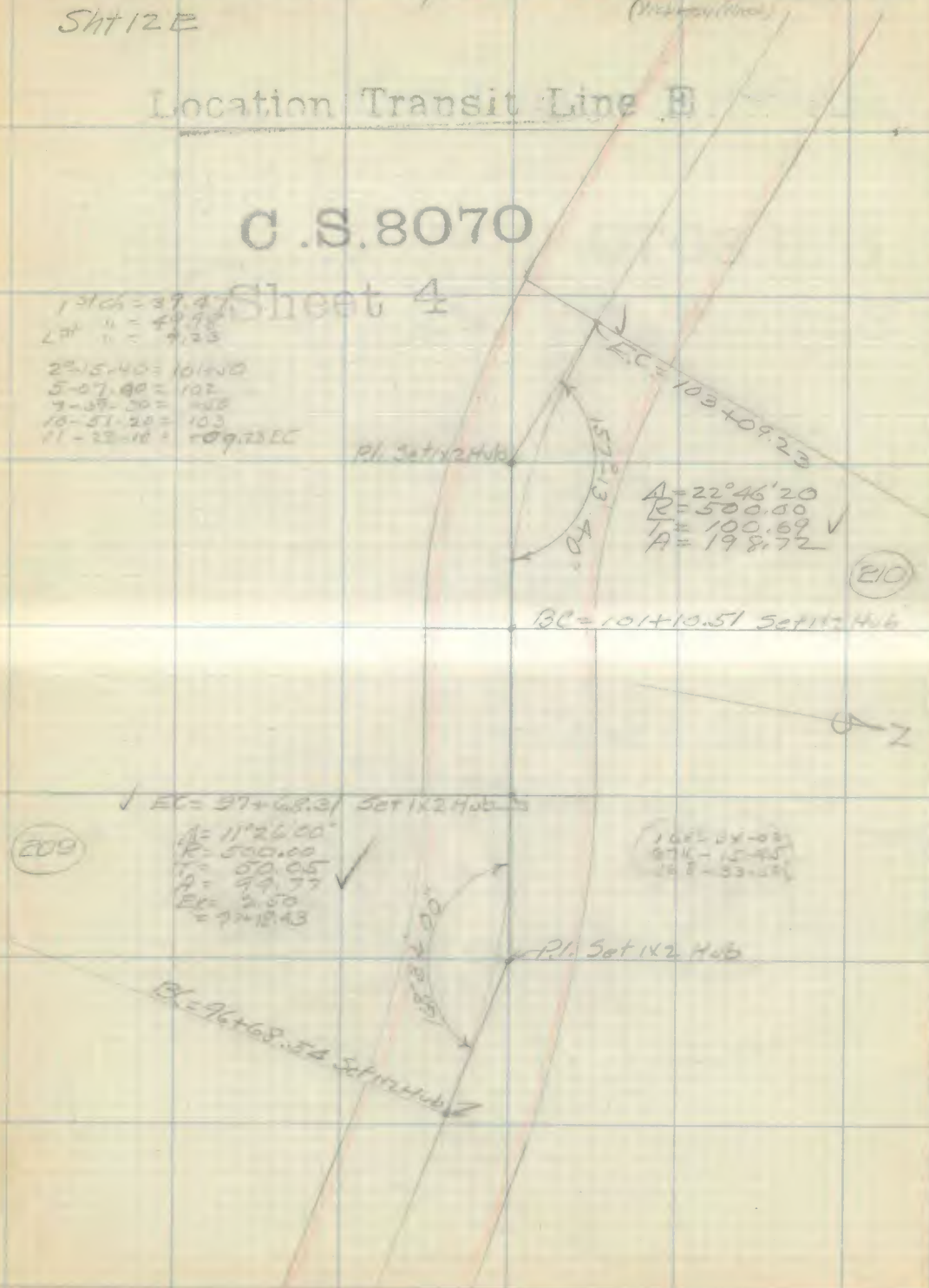

RETURN TO
LOS ANGELES COUNTY SURVEYOR
FLOOD CONTROL

Note: ANY ADDITION OR CHANGES ON THIS SHEET MUST BE MADE OR CIRCLED IN **Red.** WITH DATE AND NAME OF PERSON MAKING CHANGE.

Do not extend notes this side of this line

Date 6/9/16 Notes by Cornly Chief Party H.L. Cornly F-F.B 202 Pg 127

Sht 12E

Location Transit Line E

C.S. 8070
Sheet 4

1 Ach = 96.07
" = 99.96
66.86

2° 45-10 = 108
5 - 37-10 = 109
7 - 32 00 = 166.86 EC

EC = 104+66.86 Set 1x2 Hub

Pl. Set 1x2 Hub

164° 56' 00"

Δ = 15° 04 00
R = 1000
T = 132.24 ✓
A = 262.96

(212)

BC = 107+03.90 Set 1x2 Hub

EC = 105+89.41 Set 1x2 Hub

Δ = 13°-11'-30"
R = 500.00
T = 57.81
A = 115.12 ✓
Ex = 3.33
↳ = 105+31.85

(211)

166° 48' 30" Tot

Pl. Set 1x2 Hub

BC = 104+74.29 Set 1x2 Hub

Note: ANY ADDITION OR CHANGES ON THIS SHEET MUST BE MADE OR CIRCLED IN Red. WITH DATE AND NAME OF PERSON MAKING CHANGE.

Do not extend notes this side of this line

RETURN TO
LOS ANGELES COUNTY SURVEYOR
FLOOD CONTROL

F-F.B. 202 Pg. 128 H.J. Comly Chief Party Notes by Comly Date 6/9/16

Sht 12 E

Location Transit Line E

C.S. 8070

Sheet 4

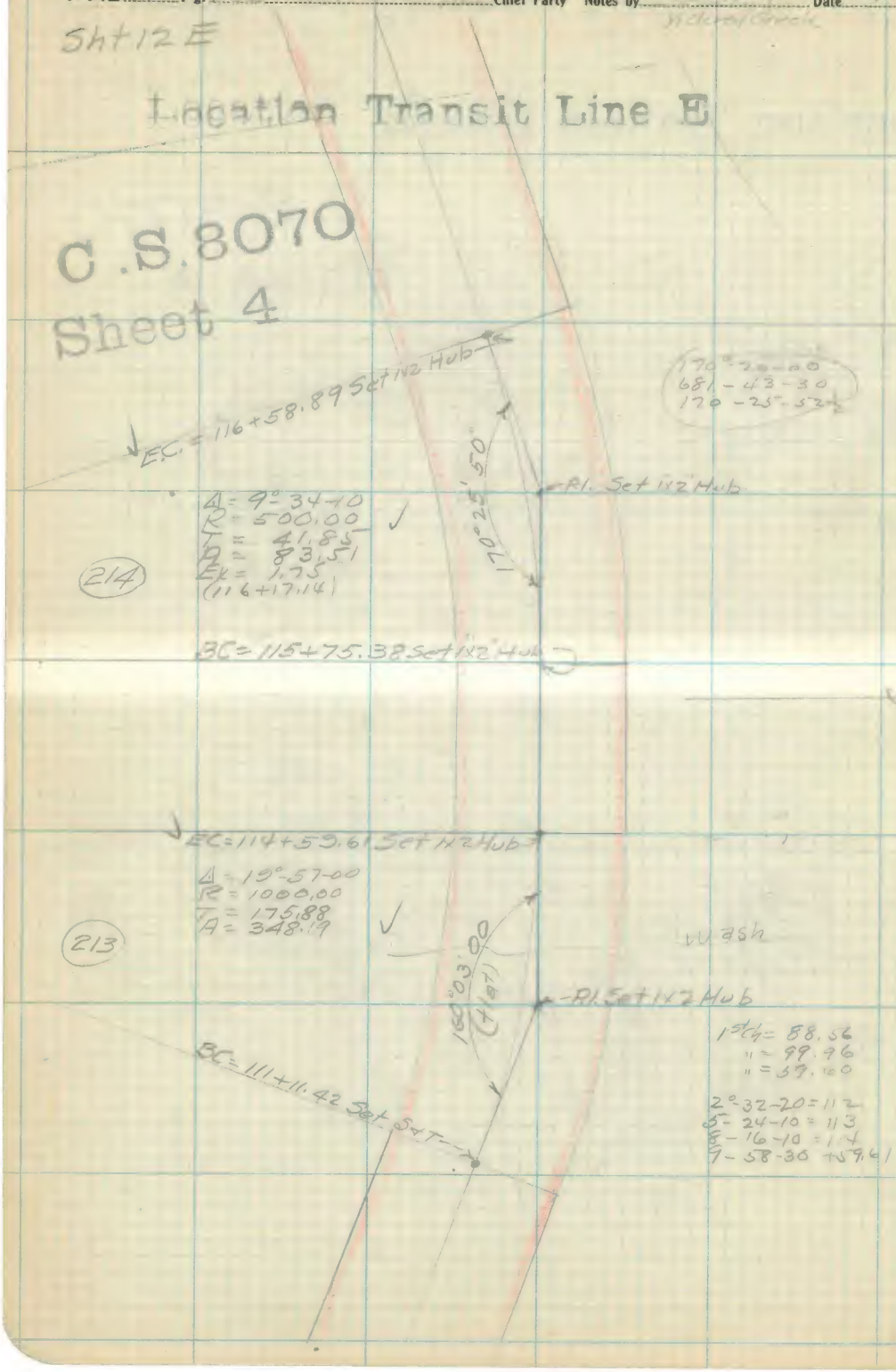

RETURN TO
LOS ANGELES COUNTY SURVEYOR
FLOOD CONTROL

Note: ANY ADDITION OR CHANGES ON THIS SHEET MUST BE MADE OR CIRCLED IN **Red.** WITH DATE AND NAME OF PERSON MAKING CHANGE.

Do not extend notes this side of this line

Date 6/9/16 Notes by Comly Chief Party Comly F-F.B. 202 Pg. 129

Sht 13E

Location Transit Line E

P.O.T. → 134+10.84 Set Spike

(Note: Tie)

Found 1x2 Hub = 900+57.45
See FB — 201-159
= Prelim Line = 535+40.20
See L.B. 204-115

0°-39'-30
2-38
39-30

0°39'30"

0°29'-5
1-51
0-29-18

→ 0°29'20"

Found 1x2 Hub =
Prelim Line = 530+86.20
See L.B. - 204-115
= Main Line = 896+03.47
See F.B. 201-159

P.I. Set S+T

EC = 131+77.63 Set S+T

167°00'00"

Δ = 13°00 00
R = 500
T = 56.97 (216)
A = 113.45
Ex = 3.23 = 131+20.91

415.50

BC = 130+64.18 Set S+T

P.O.T. = 122+41.56 Set 1x2 Hub

Z

(Deep Wash)

P.O.T. = 120+87.80 Set 1x2 Hub

Sht 12E

C.S. 8070

Sheet 4

EC = 119+20.44 Set 1x2 Hub

Δ = 18°-23'40"
R = 500.00
T = 80.95
A = 321.04 160.52
Ex = 6.51 = 118+40.18 (215)

P.I. Set 1x2 Hub

161°36'-20"

161-36-15
646-25-40
161-36-15

BC = 117+59.92 Set 1x2 Hub

Note: ANY ADDITION OR CHANGES ON THIS SHEET MUST BE MADE OR CIRCLED IN Red. WITH DATE AND NAME OF PERSON MAKING CHANGE.

Do not extend notes this side of this line

RETURN TO
LOS ANGELES COUNTY SURVEYOR
FLOOD CONTROL

F-F.B. 202 Pg. 130 Al Cornly Chief Party Notes by Cornly Date 6/9/16

Sht 14E

Location Transit Line E

C.S. 8070

Sheet 4

1st ch = 33.22
L " = 49.97
L " = 52.85

2°-22-50 = 139
5-57-40 = +50
9-32-30 = 140
13-07-20 = +50
16-42-20 = 141
20-29-30 = +52.89 EC

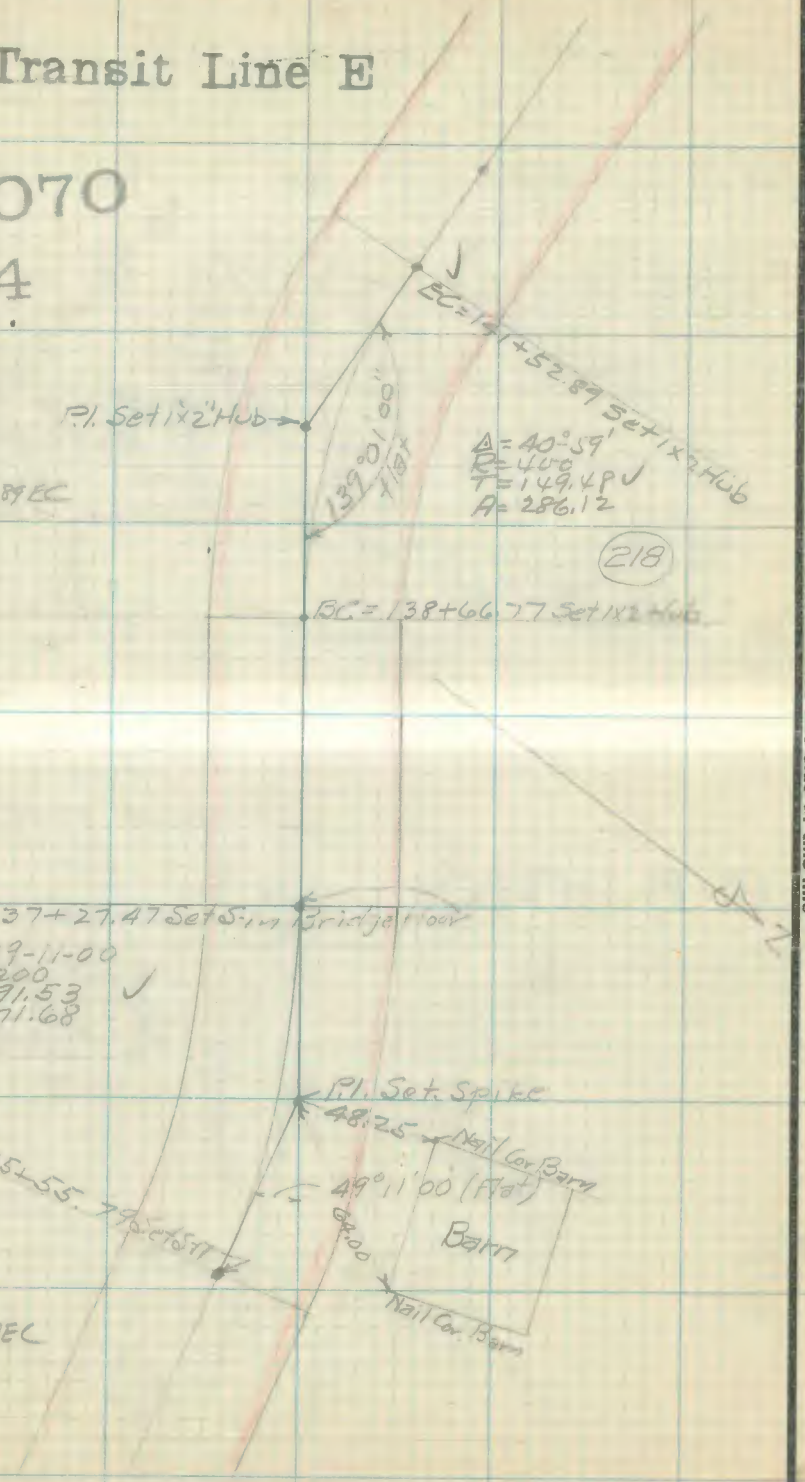

1st ch = 19.20
L " = 24.98
L " = 27.45

2°45-00 = 135+75
6-20-00 = 136
9-54-50 = +25
13-29-40 = +50
17-04-30 = +75
20-39-20 = 137
24-35-30 = 27.47 EC

RETURN TO
LOS ANGELES COUNTY SURVEYOR
FLOOD CONTROL

Do not extend notes this side of this line

Note: ANY ADDITION OR CHANGES ON THIS SHEET MUST BE MADE OR CIRCLED IN **Red.** WITH DATE AND NAME OF PERSON MAKING CHANGE.

Date 6/9/16 Notes by Comty Chief Party H.L. Comty F-F.B. 202 Pg. 131

Location Transit Line E

C.S. 8070
Sheet 4

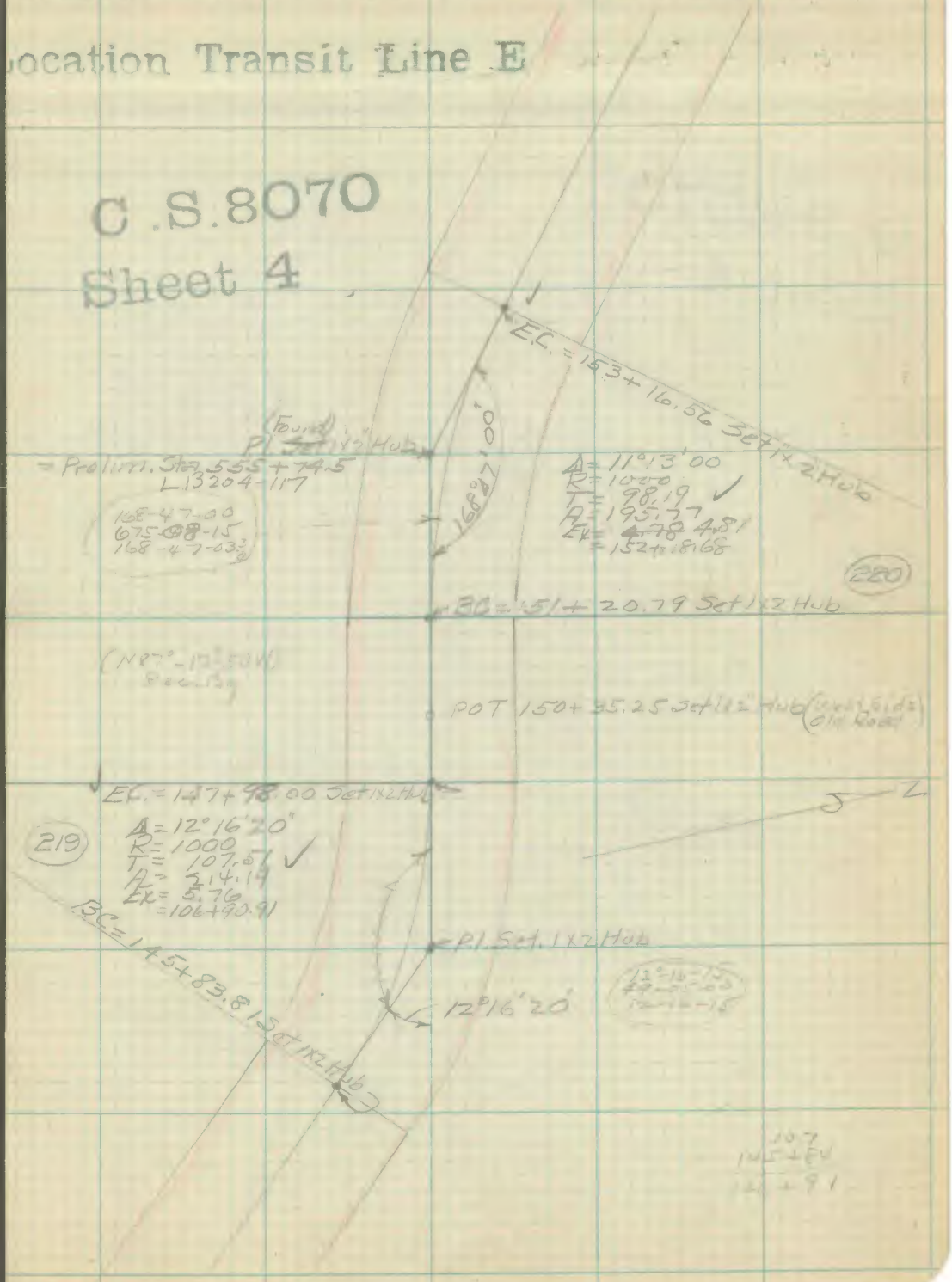

Note: ANY ADDITION OR CHANGES ON THIS SHEET MUST BE MADE OR CIRCLED IN Red. WITH DATE AND NAME OF PERSON MAKING CHANGE.

Do not extend notes this side of this line

RETURN TO LOS ANGELES COUNTY SURVEYOR FLOOD CONTROL

F-F.B. 202 Pg. 132 H. Conley Chief Party Notes by Conely (Notebook) Date 6/9/16 5/10/16

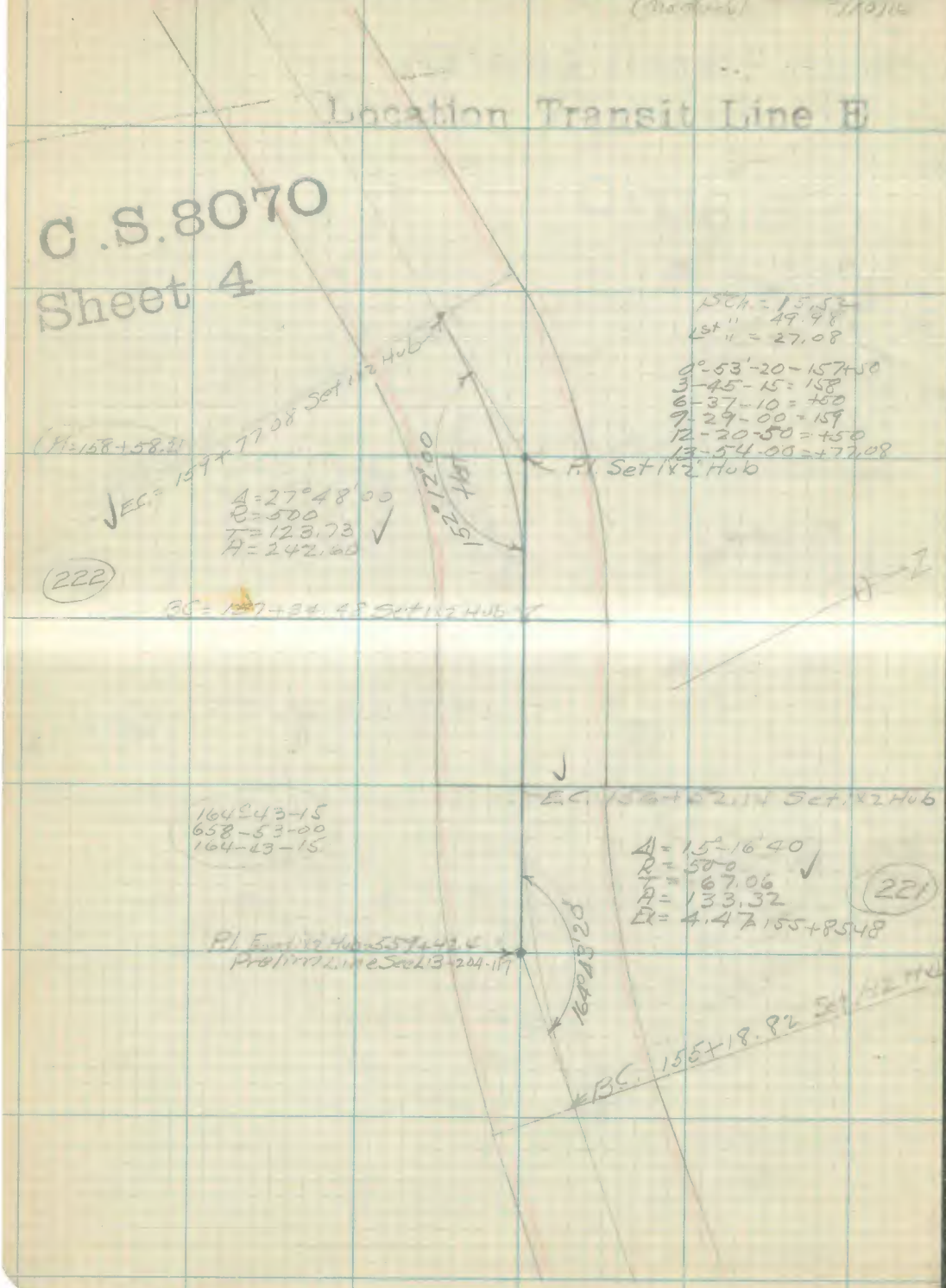

RETURN TO
LOS ANGELES COUNTY SURVEYOR
FLOOD CONTROL

Note: ANY ADDITION OR CHANGES ON THIS SHEET MUST BE MADE OR CIRCLED IN **Red.** WITH DATE AND NAME OF PERSON MAKING CHANGE.

Do not extend notes this side of this line

Date 6/10/16 Notes by H.L. Cornly Chief Party H.L. Cornly F-F.B 202 Pg. 133

Location Transit Line E

C.S. 8070

Sheet 4

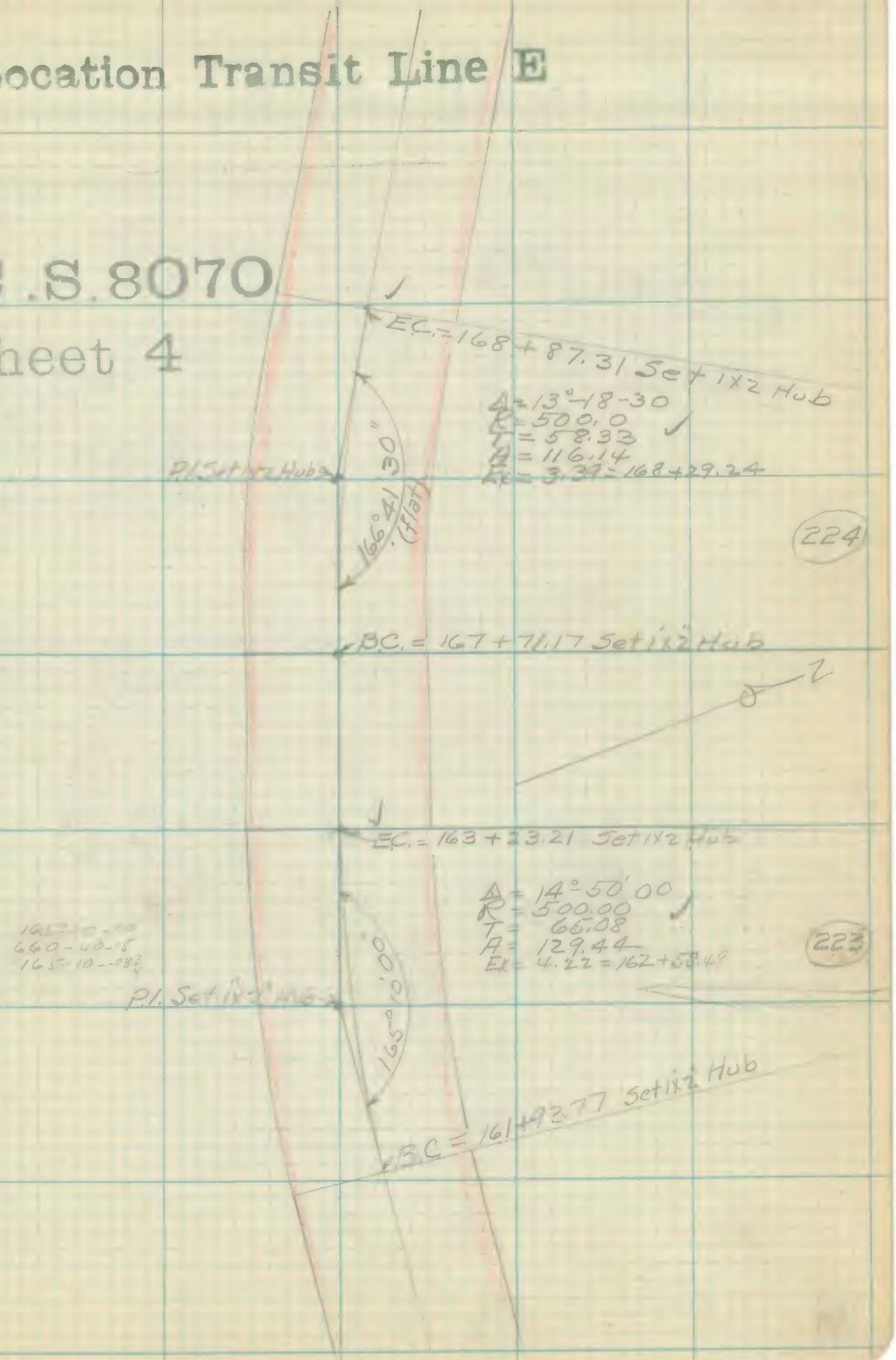

165-10-00
660-40-15
165-10-03¾

Note: ANY ADDITION OR CHANGES ON THIS SHEET MUST BE MADE OR CIRCLED IN Red. WITH DATE AND NAME OF PERSON MAKING CHANGE.

Do not extend notes this side of this line

RETURN TO
LOS ANGELES COUNTY SURVEYOR
FLOOD CONTROL

F-F.B ___ Pg. 134 H.L. Comly Chief Party Notes by Comly Date 6/10/16

Location Transit Line E

C.S. 8070
Sheet 4

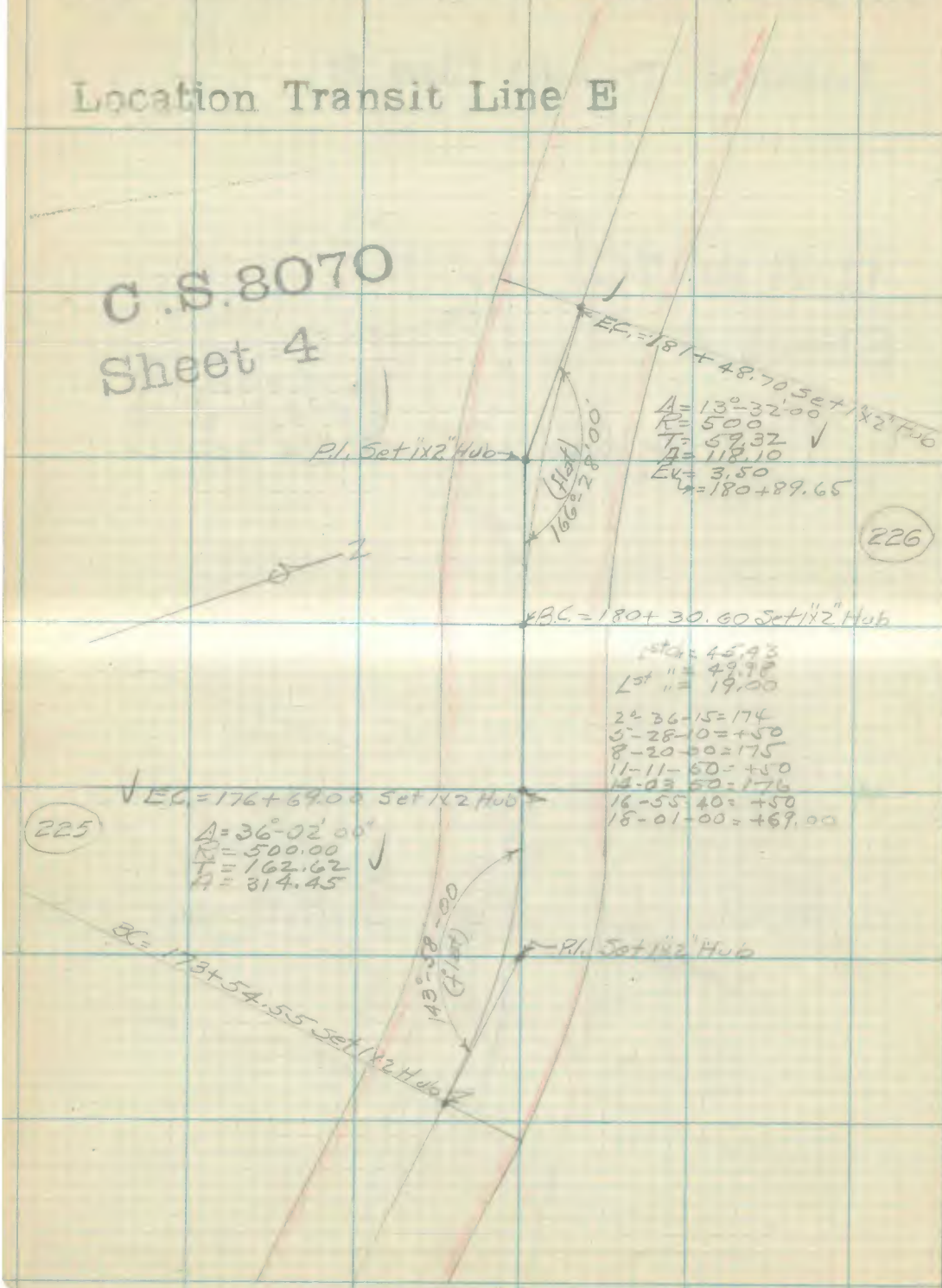

RETURN TO
LOS ANGELES COUNTY SURVEYOR
FLOOD CONTROL

Note: ANY ADDITION OR CHANGES ON THIS SHEET MUST BE MADE OR CIRCLED IN **Red.** WITH DATE AND NAME OF PERSON MAKING CHANGE.

Do not extend notes this side of this line

Date 6/10/16 Notes by Carnly Chief Party Hill Carnly F-F.B 202 Pg. 135

Location Transit Line E

C.S. 8070
Sheet 4

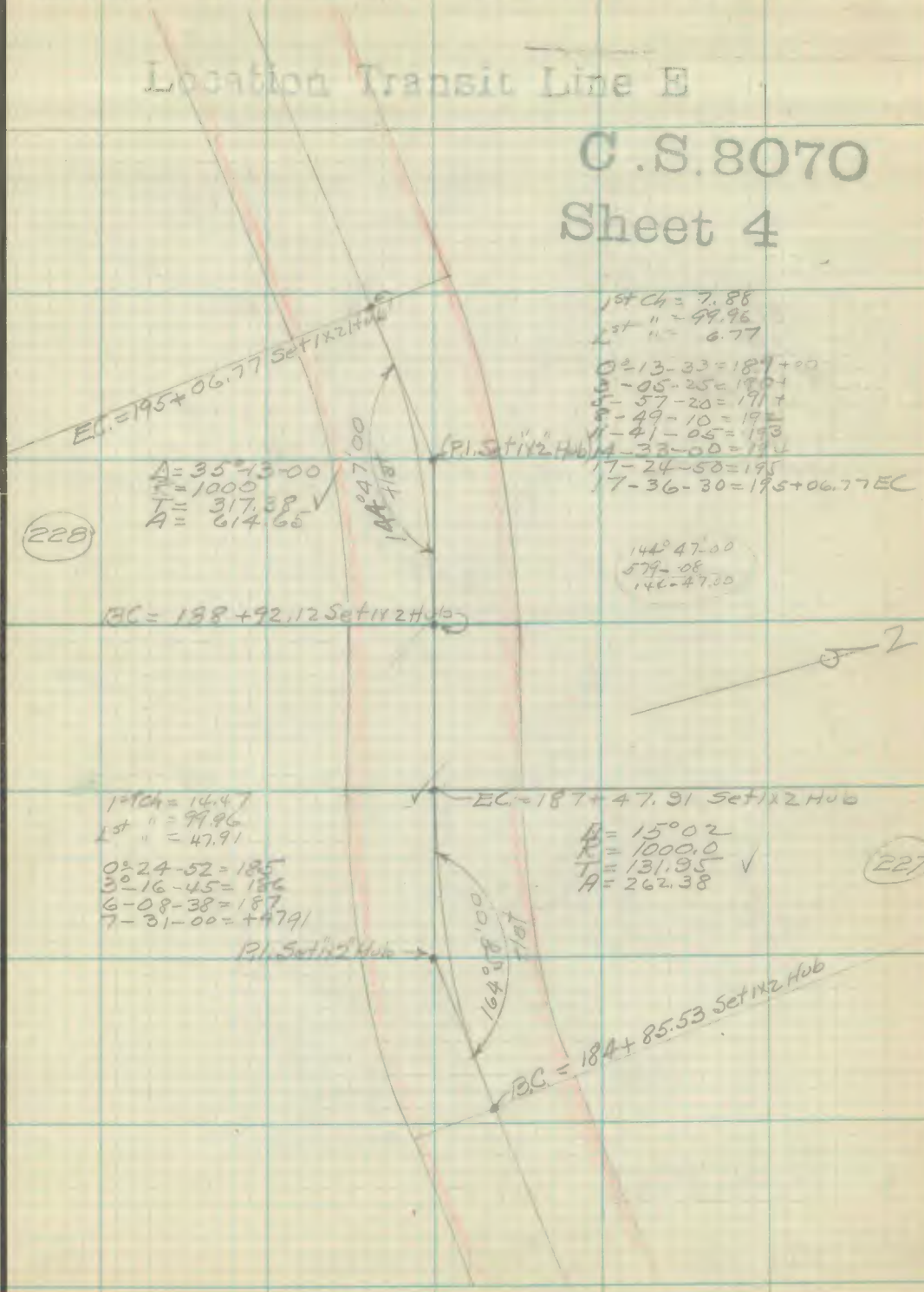

Note: ANY ADDITION OR CHANGES ON THIS SHEET MUST BE MADE OR CIRCLED IN Red. WITH DATE AND NAME OF PERSON MAKING CHANGE.

Do not extend notes this side of this line

RETURN TO
LOS ANGELES COUNTY SURVEYOR
FLOOD CONTROL

F-F.B 202 Pg. 136 H. Conrad Chief Party Notes by Conrad Date 6/10/16

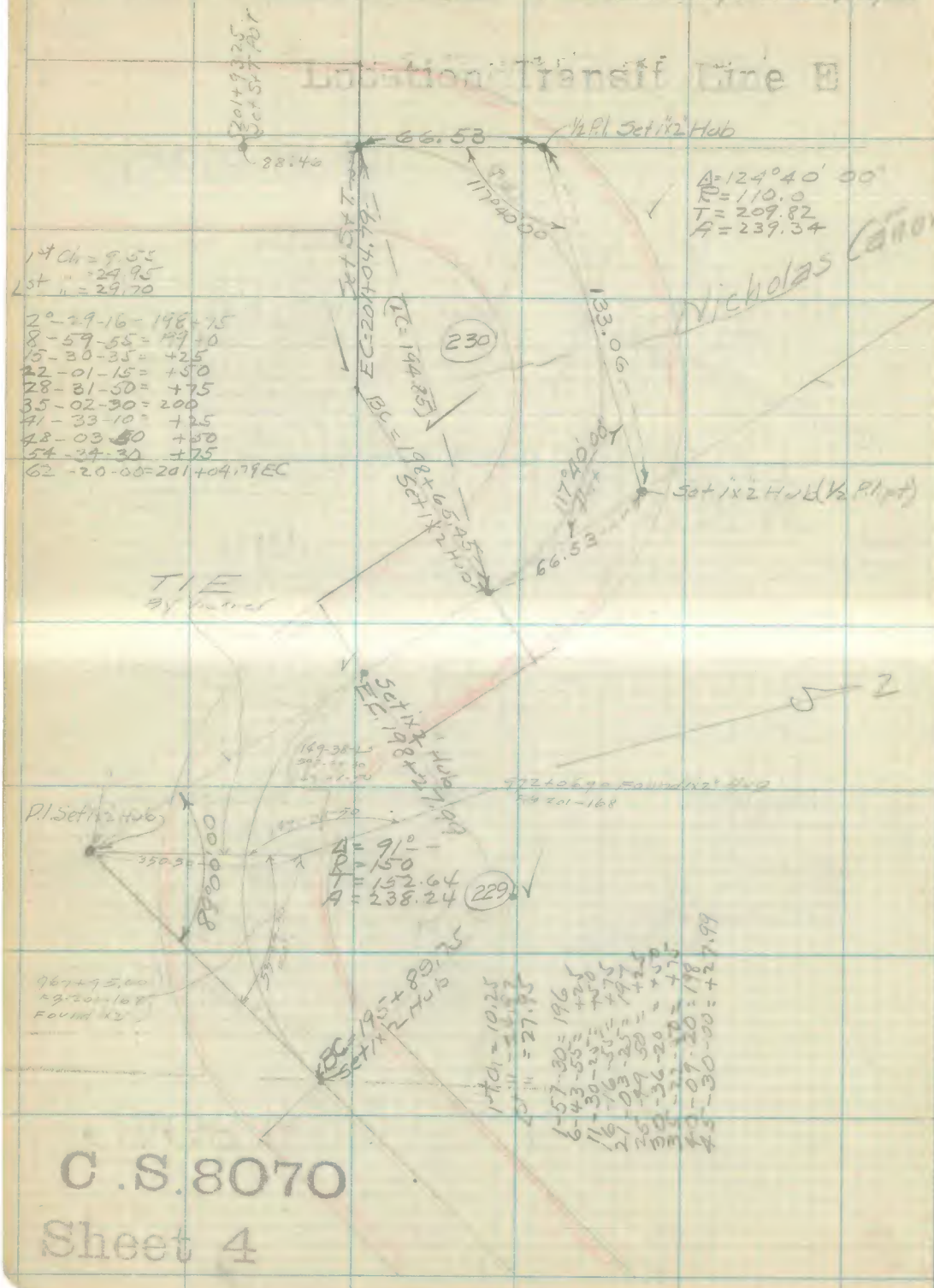

C.S. 8070

Sheet 4

RETURN TO
LOS ANGELES COUNTY SURVEYOR
FLOOD CONTROL

Do not extend notes this side of this line

Note: ANY ADDITION OR CHANGES ON THIS SHEET MUST BE MADE OR CIRCLED IN **Red.** WITH DATE AND NAME OF PERSON MAKING CHANGE.

Date 6/13/16 Notes by H.L. Conroy Chief Party Conroy F-F.B 202 Pg. 137

Location Transit Line E

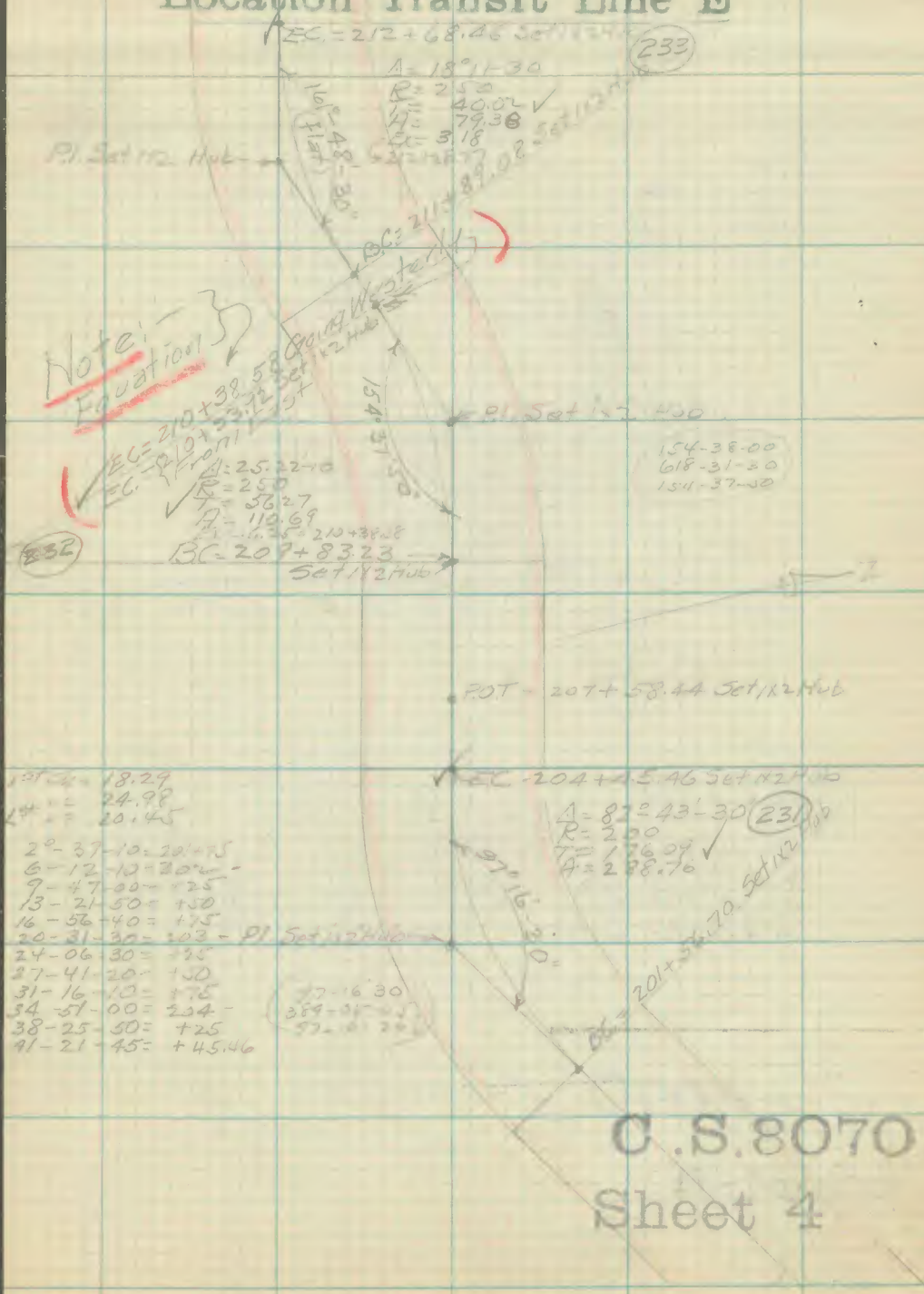

C.S. 8070

Sheet 4

Note: ANY ADDITION OR CHANGES ON THIS SHEET MUST BE MADE OR CIRCLED IN Red. WITH DATE AND NAME OF PERSON MAKING CHANGE.

Do not extend notes this side of this line

RETURN TO LOS ANGELES COUNTY SURVEYOR FLOOD CONTROL

F-F.B 202 Pg. 138 H.J. Carroll Chief Party Notes by Carroll Date 6/13/16

Location Transit Line E

C.S. 8070

Sheet 4

RETURN TO
LOS ANGELES COUNTY SURVEYOR
FLOOD CONTROL

Note: ANY ADDITION OR CHANGES ON THIS SHEET MUST BE MADE OR CIRCLED IN **Red.** WITH DATE AND NAME OF PERSON MAKING CHANGE.

Do not extend notes this side of this line

Date 5/13/16 Notes by [illegible] Chief Party [illegible] F-F.B. 202 Pg. 139

Location Transit Line E

C.S. 8070
Sheet 4

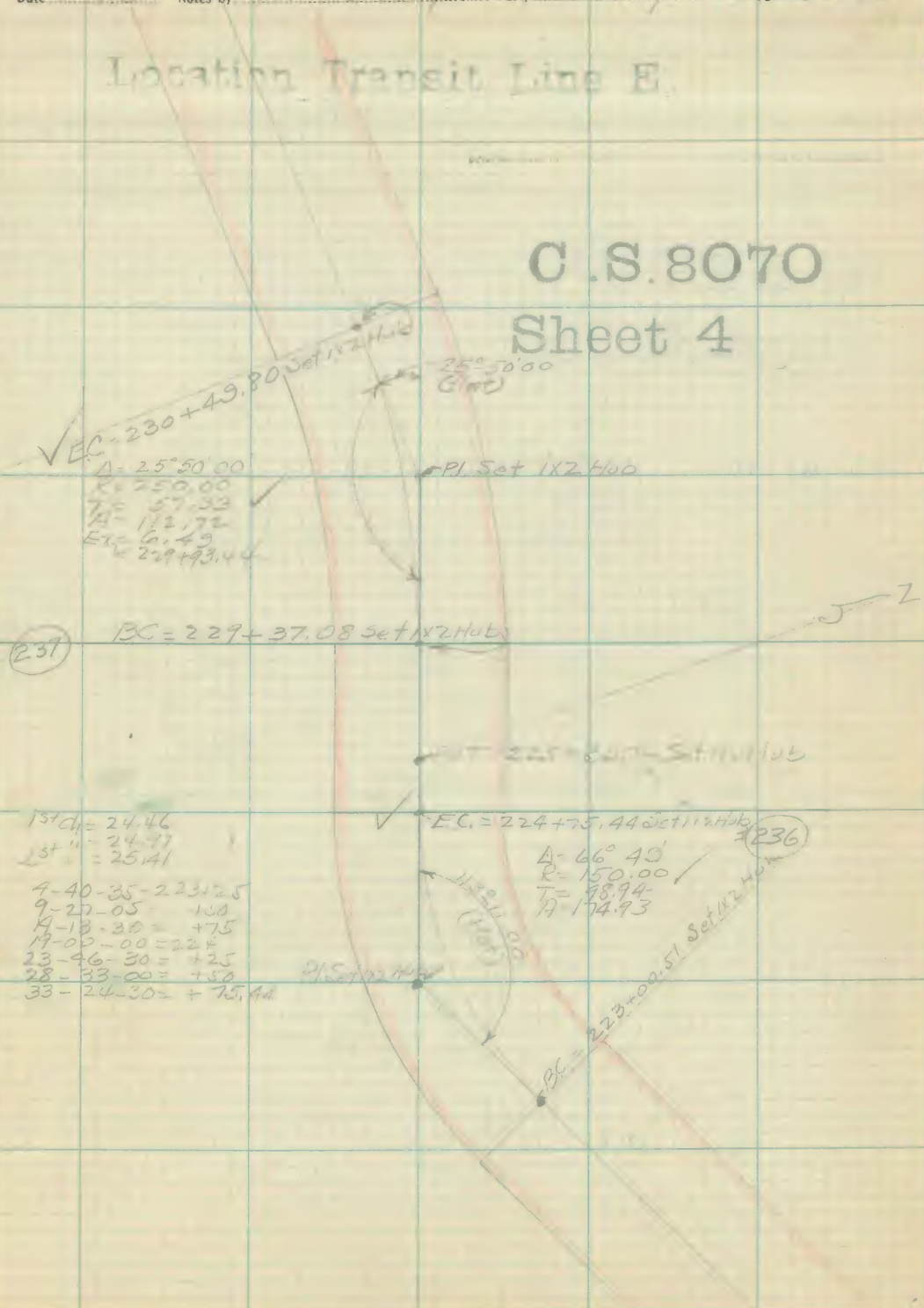

Note: ANY ADDITION OR CHANGES ON THIS SHEET MUST BE MADE OR CIRCLED IN Red. WITH DATE AND NAME OF PERSON MAKING CHANGE.

Do not extend notes this side of this line

RETURN TO LOS ANGELES COUNTY SURVEYOR FLOOD CONTROL

F-F.B 202 Pg. 140 H.I. Comly Chief Party Notes by Comly Date 6/13/11

Location Transit Line E

C.S. 8070
Sheet 4

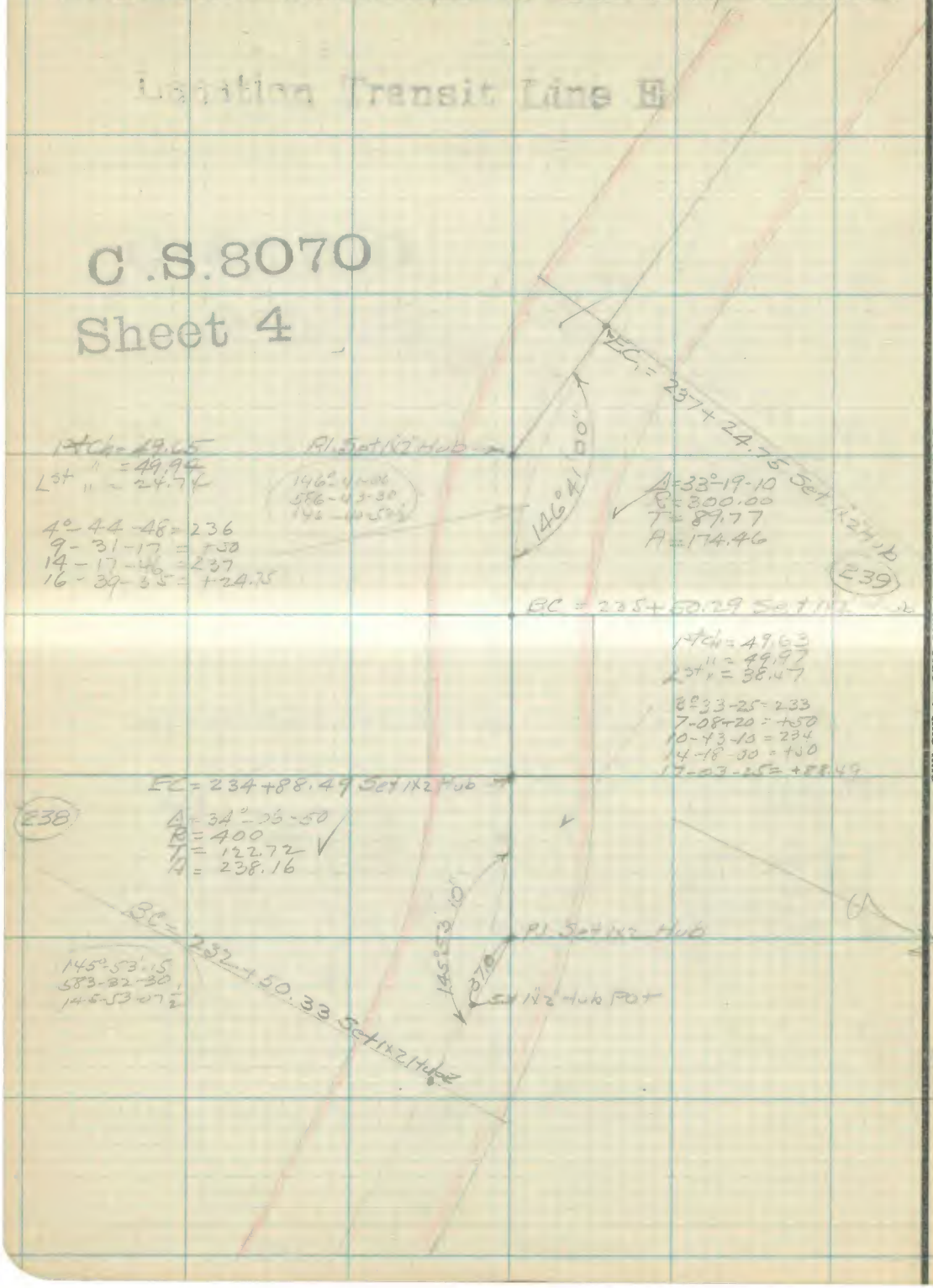

RETURN TO
LOS ANGELES COUNTY SURVEYOR
FLOOD CONTROL

Note: ANY ADDITION OR CHANGES ON THIS SHEET MUST BE MADE OR CIRCLED IN **Red.** WITH DATE AND NAME OF PERSON MAKING CHANGE.

Do not extend notes this side of this line

Date 6/13/16 6/14/16 Notes by H. I. Comly Chief Party Comly F-F.B. 202 Pg. 141

Location Transit Line E

1st ch = 4.72
1st " = 24.96
1st " = 14.14

1°-04-55 = 243+75
6-48-40 = 244
12-32-30 = +25
18-16-15 = +50
24-00-00 = +75
29-43-50 = 245
35-27-35 = +25
38-42-00 = +39.14

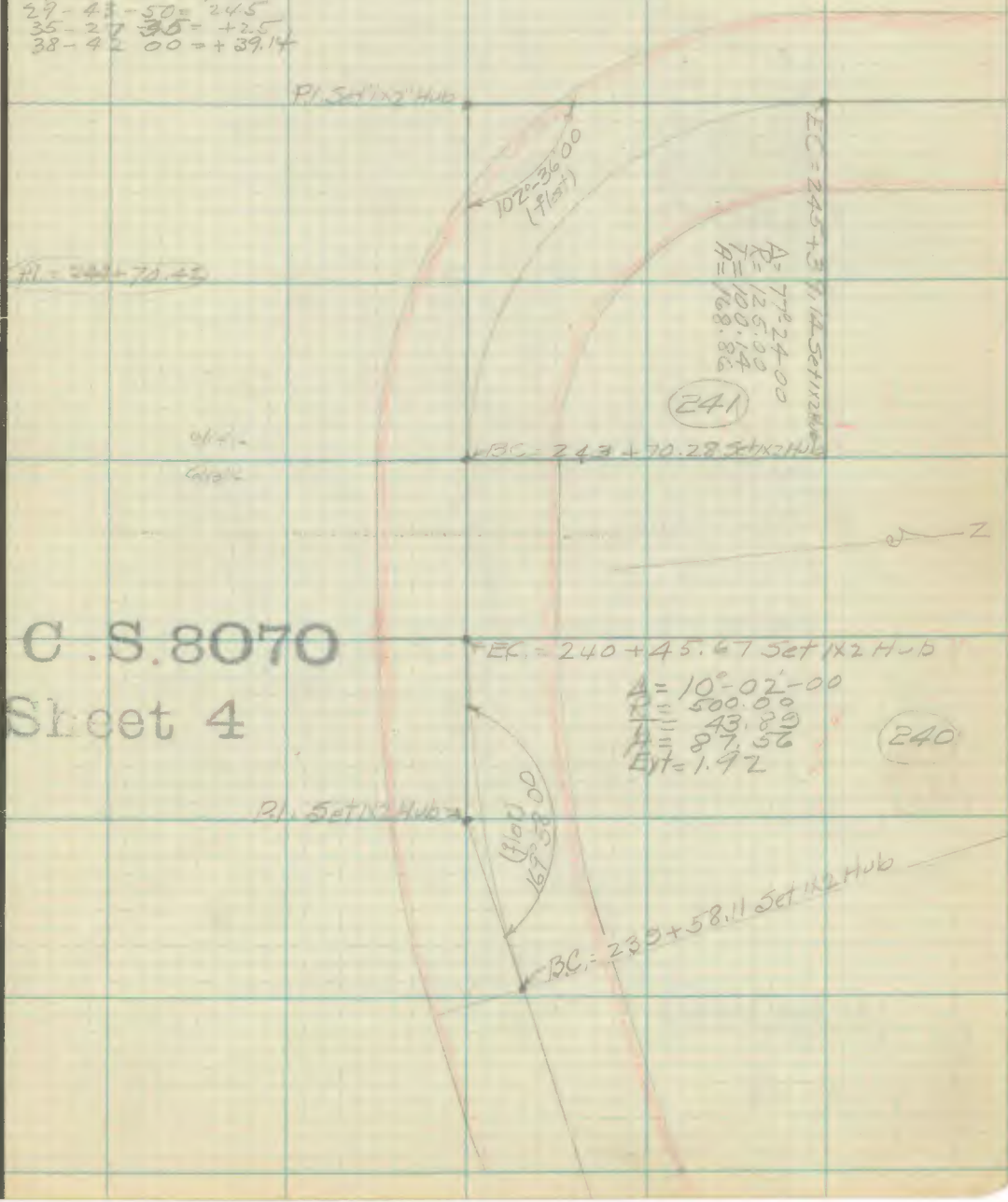

C.S. 8070
Sheet 4

Note: ANY ADDITION OR CHANGES ON THIS SHEET MUST BE MADE OR CIRCLED IN Red. WITH DATE AND NAME OF PERSON MAKING CHANGE.

Do not extend notes this side of this line

RETURN TO
LOS ANGELES COUNTY SURVEYOR
FLOOD CONTROL

F-F.B 202 Pg. 142 H.L. Conroy Chief Party Notes by Conroy Date 6/4/6

Location Transit Line E

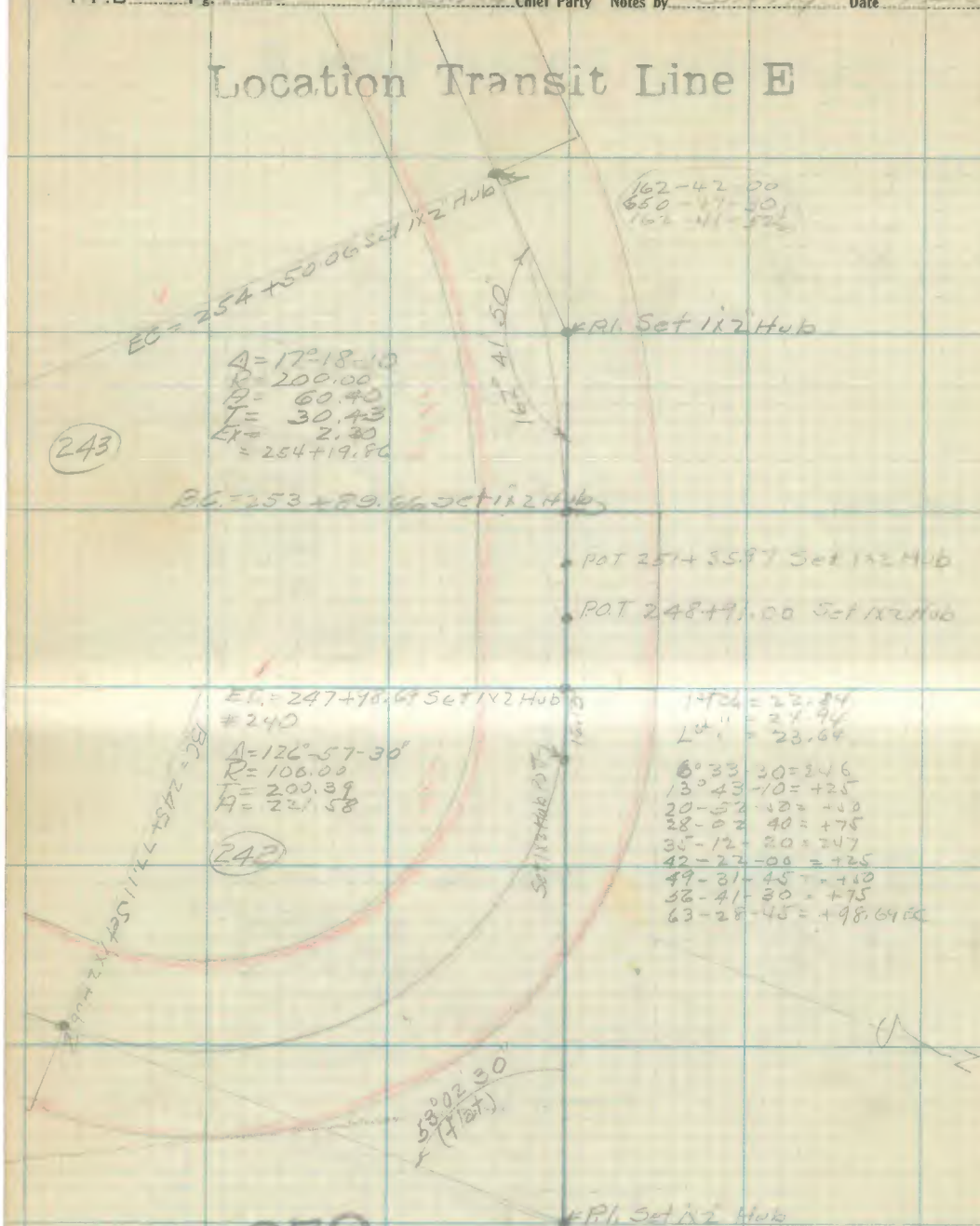

C.S. 8070

Sheet 4

RETURN TO
LOS ANGELES COUNTY SURVEYOR
FLOOD CONTROL

Note: ANY ADDITION OR CHANGES ON THIS SHEET MUST BE MADE OR CIRCLED IN **Red.** WITH DATE AND NAME OF PERSON MAKING CHANGE.

Do not extend notes this side of this line

Date 6/14/16 Notes by Cassaly Chief Party H.L. Cassaly F-F.B 202 Pg. 143

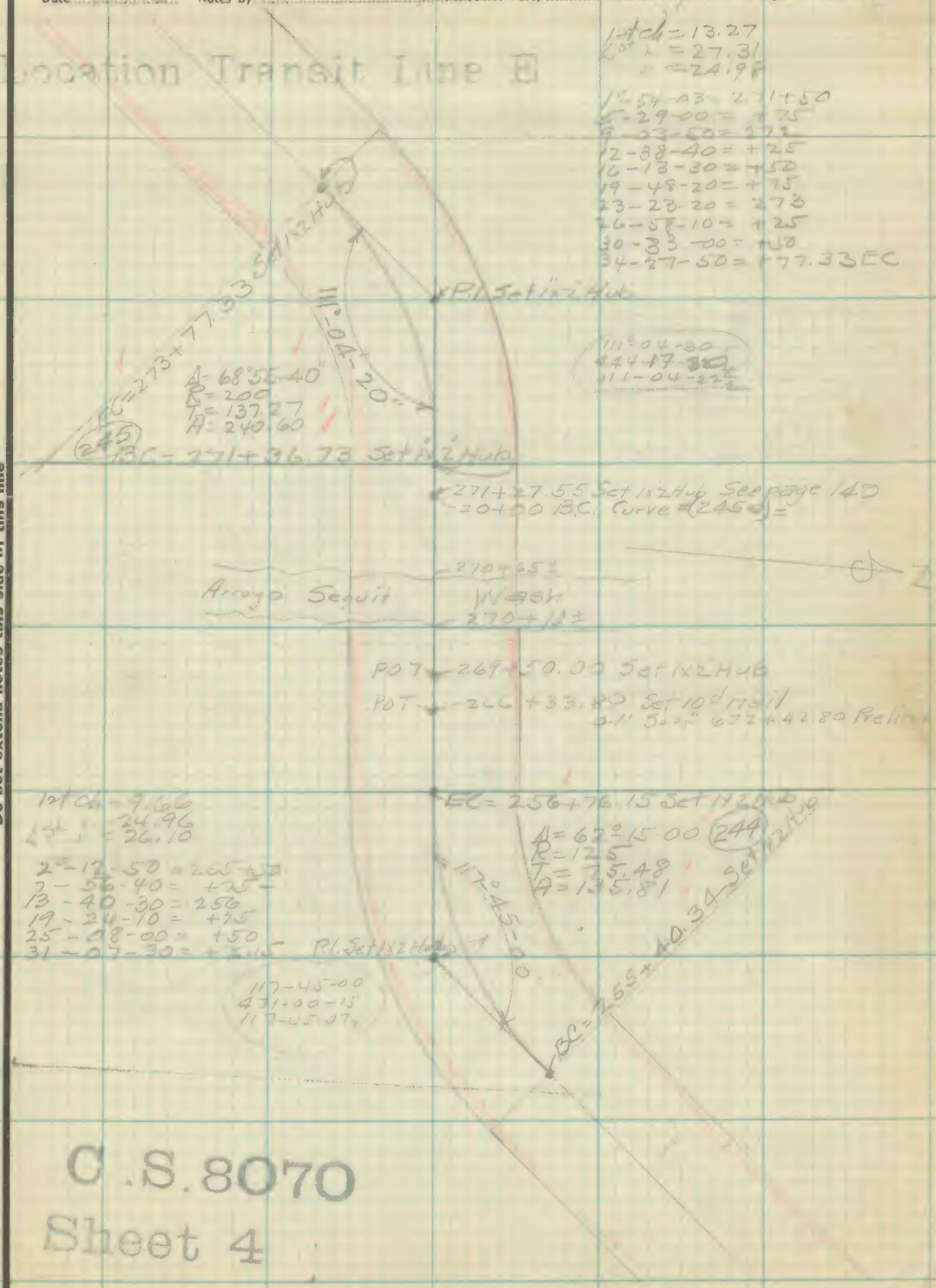

C.S. 8070

Sheet 4

Note: ANY ADDITION OR CHANGES ON THIS SHEET MUST BE MADE OR CIRCLED IN Red. WITH DATE AND NAME OF PERSON MAKING CHANGE.

Do not extend notes this side of this line

RETURN TO LOS ANGELES COUNTY SURVEYOR FLOOD CONTROL

F-F.B. 202 Pg. 144 H.L. Conroy Chief Party Notes by Conroy Date 6/15/16

Location Transit Line E

THIS PORTION OF LINE ABANDONED

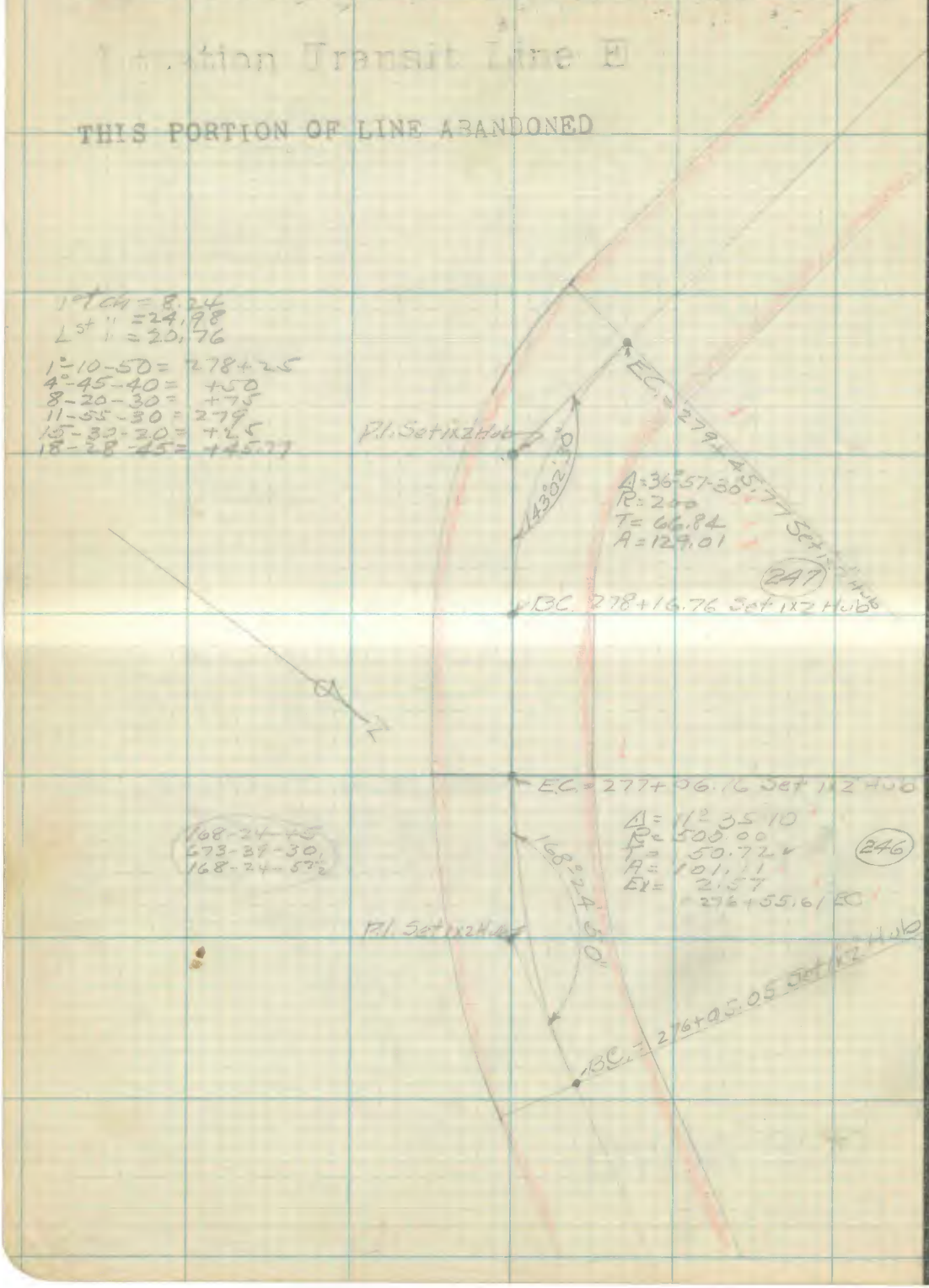

RETURN TO
LOS ANGELES COUNTY SURVEYOR
FLOOD CONTROL

Note: ANY ADDITION OR CHANGES ON THIS SHEET MUST BE MADE OR CIRCLED IN **Red.** WITH DATE AND NAME OF PERSON MAKING CHANGE.

Do not extend notes this side of this line

Date 6/15/46 Notes by Cornelius Chief Party H.L. Cornelius F-F.B. 202 Pg. 145

Location Transit Line E

THIS PORTION OF LINE ABANDONED

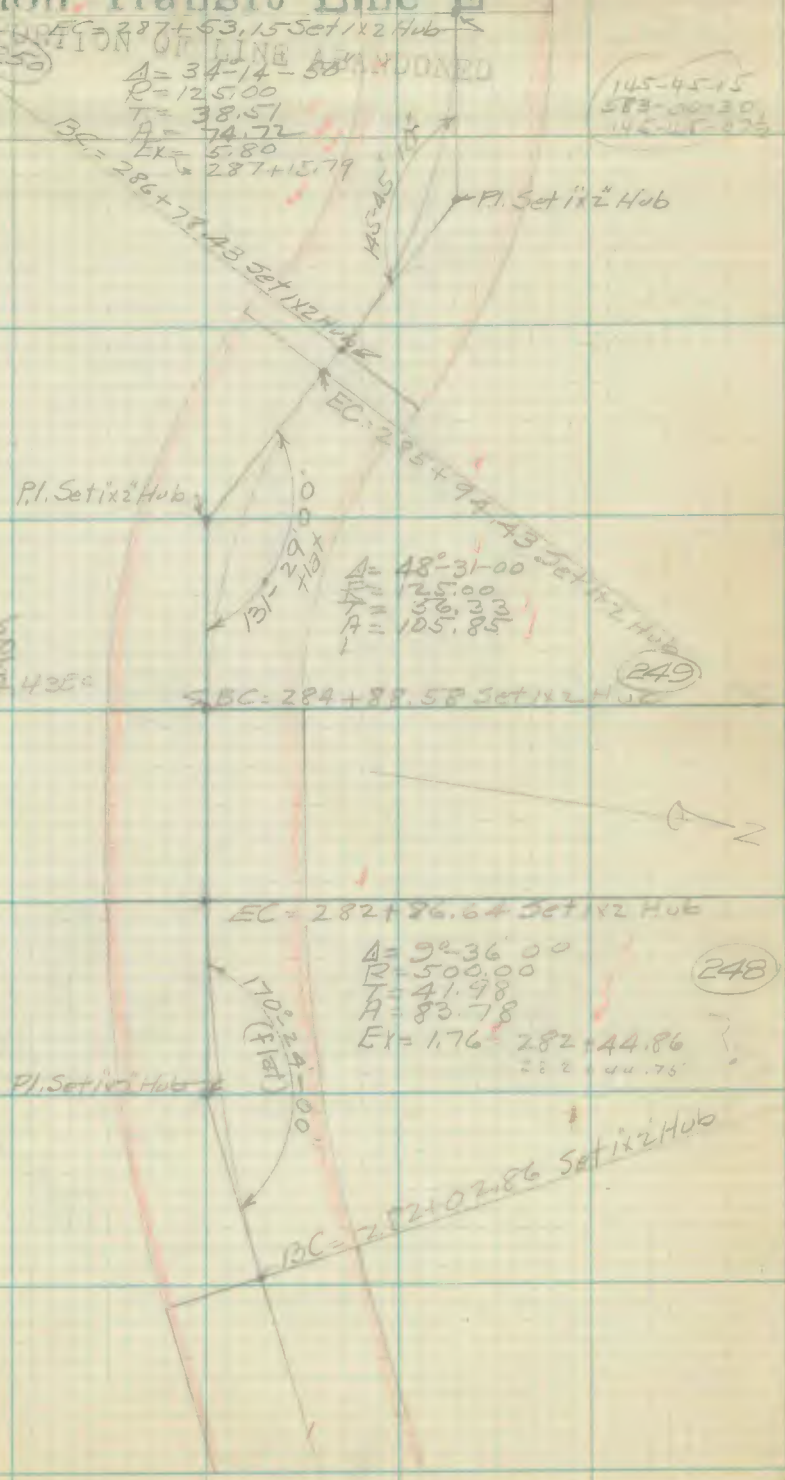

1st Ch = 11.41
" = 24.96
" = 19.41

2° - 37 - 10 = 285
8 - 20 - 50 = +25
14 - 04 - 40 = +50
19 - 48 - 30 = +75
24 - 15 - 30 = +94.43 Sec

Note: ANY ADDITION OR CHANGES ON THIS SHEET MUST BE MADE OR CIRCLED IN Red. WITH DATE AND NAME OF PERSON MAKING CHANGE.

Do not extend notes this side of this line

RETURN TO
LOS ANGELES COUNTY SURVEYOR
FLOOD CONTROL

F-F.B 202 Pg. 146 H.V. Comly Chief Party Notes by Comly Date 6/15/16

Location Transit Line E

THIS PORTION OF LINE ABANDONED

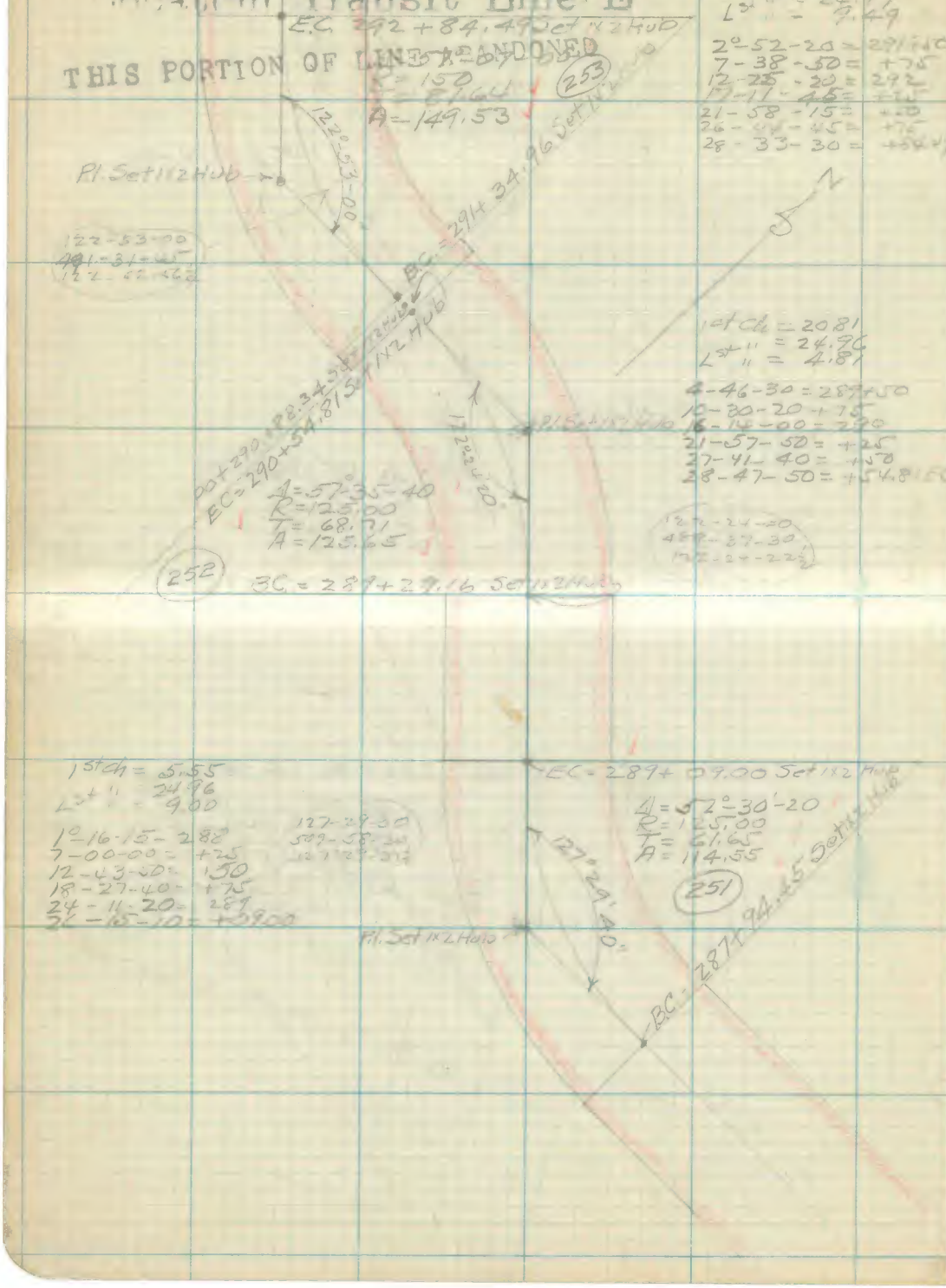

RETURN TO
LOS ANGELES COUNTY SURVEYOR
FLOOD CONTROL

Note: ANY ADDITION OR CHANGES ON THIS SHEET MUST BE MADE OR CIRCLED IN **Red.** WITH DATE AND NAME OF PERSON MAKING CHANGE.

Do not extend notes this side of this line

Date 4/15/16 Notes by Cassidy Chief Party H.L. Cassidy F-F.B 202 Pg. 147

Location Transit Line E

THIS PORTION OF LINE ABANDONED

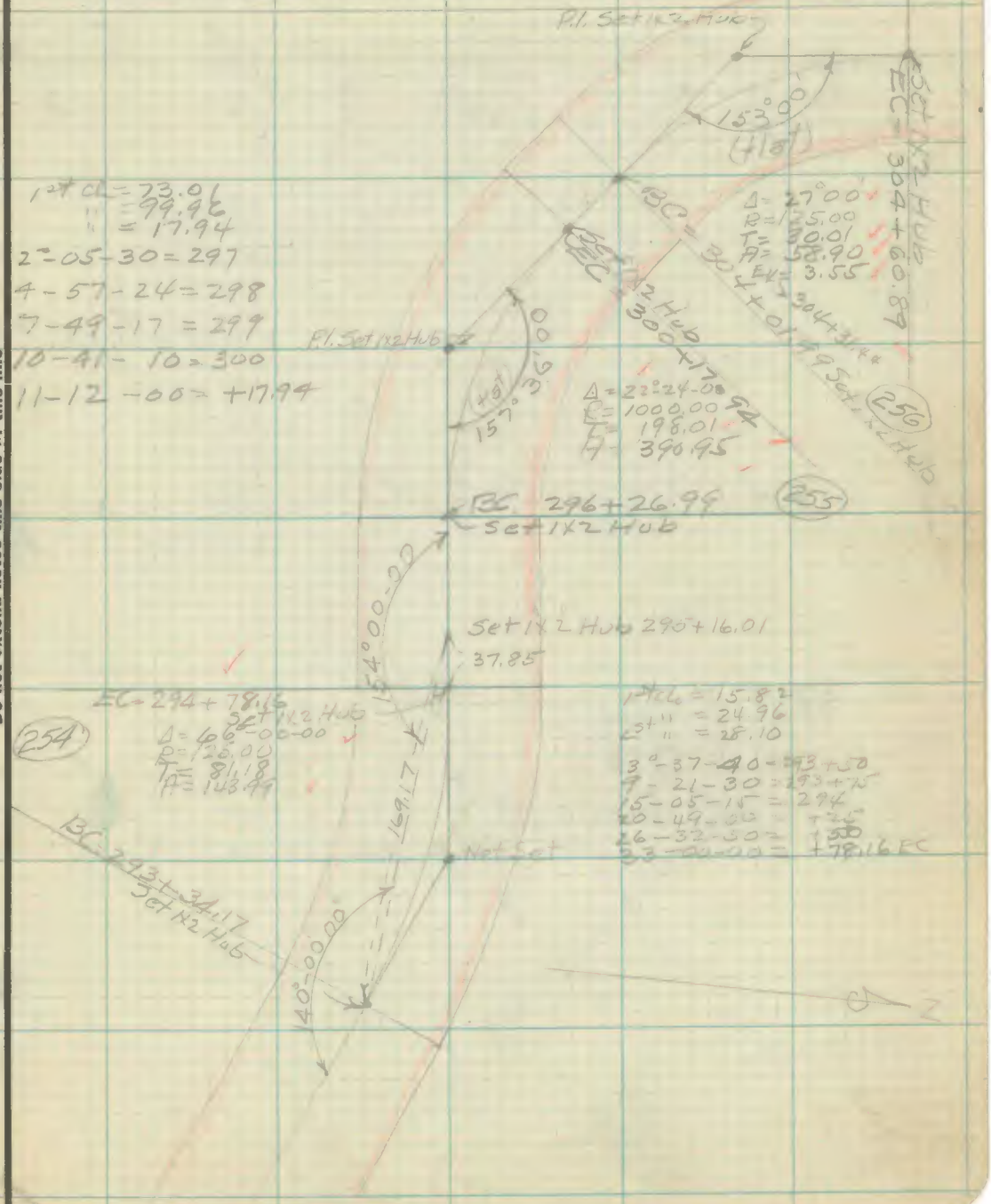

1st cl = 73.01
" = 99.96
" = 17.94
2°-05-30 = 297
4-57-24 = 298
7-49-17 = 299
10-41-10 = 300
11-12-00 = +17.94

Note: ANY ADDITION OR CHANGES ON THIS SHEET MUST BE MADE OR CIRCLED IN Red. WITH DATE AND NAME OF PERSON MAKING CHANGE.

Do not extend notes this side of this line

RETURN TO LOS ANGELES COUNTY SURVEYOR FLOOD CONTROL

F-F.B 282 Pg. 148 H.L. Comly Chief Party Notes by Comly Date 6/15/16

Location Transit Line E

THIS PORTION OF LINE ABANDONED

Ventura County

306+93.70 Set N2 Hub

79.45 @ 3"

62.76

178°32'50"

410.07

33.30

Found N2 Hub 714+84.40 Radius

1081+42.95 1x2 Hub

Los Angeles County

257 BC = 305+86.70 Set 1x2 Hub

Δ = 39°-00

R = 125.00

T = 44.26

A = 85.08

Ex = 7.61

305+43.16

BC = 305+00.62 Set N2 Hub

141°00'00"

P.I. Set 1x2 Hub

RETURN TO

OS ANGELES COUNTY SURVEYOR

FLOOD CONTROL

Do not extend n

ANY ADDITION OR CHANGES ON THIS

HEET MUST BE MADE OR CIRCLED IN Red.

ITH DATE AND NAME OF PERSON MAKING

HANGE.

of this line

Date 9/2/40 Notes by Conroy Chief Party H.J. Conroy F-F.B 202 Pg. 149

Location Transit Line E

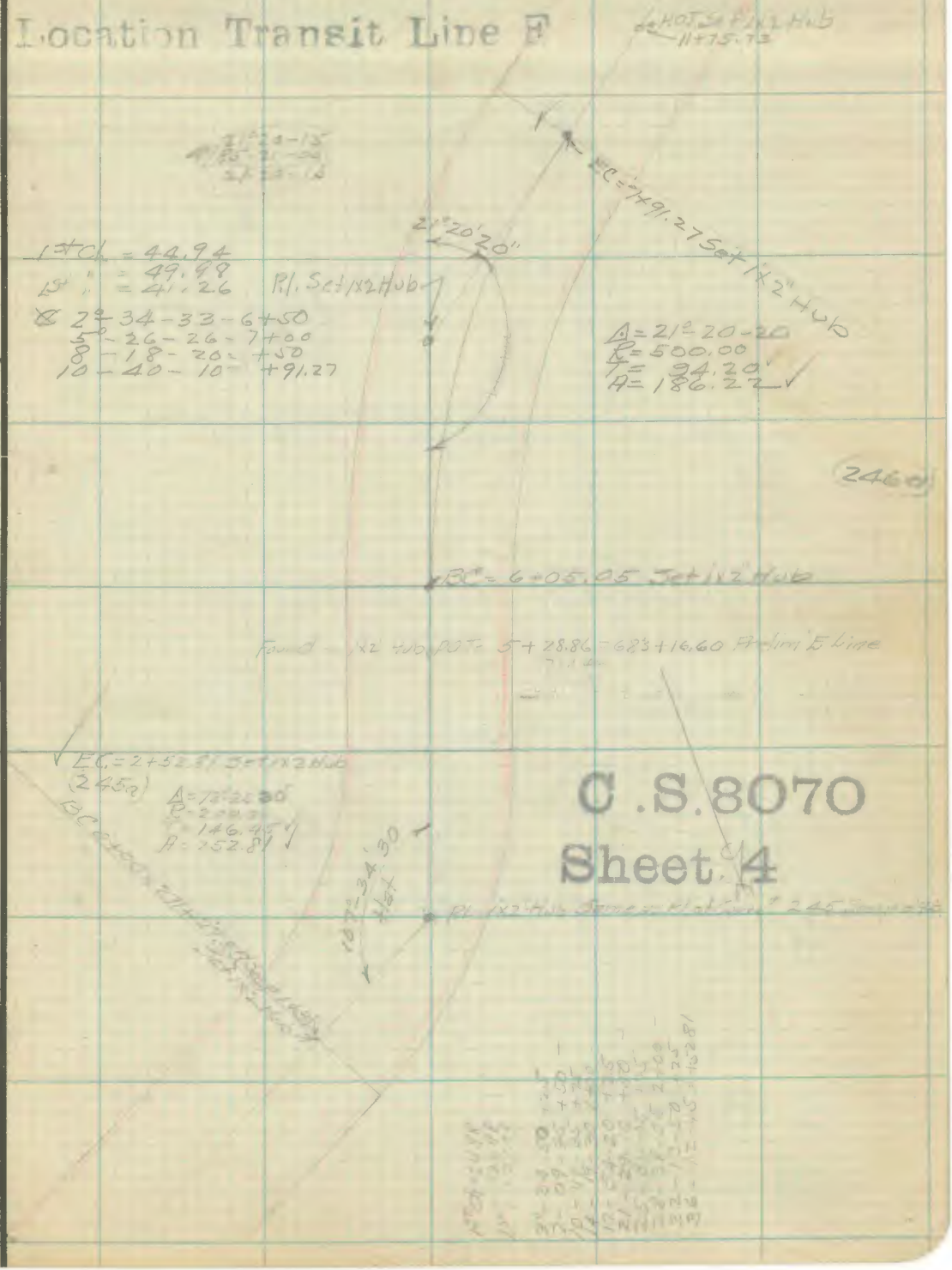

Note: ANY ADDITION OR CHANGES ON THIS SHEET MUST BE MADE OR CIRCLED IN Red. WITH DATE AND NAME OF PERSON MAKING CHANGE.

Do not extend notes this side of this line

RETURN TO LOS ANGELES COUNTY SURVEYOR FLOOD CONTROL

F-F.B 202 Pg. 150 H.T. Comly Chief Party Notes by Comly Date 5/27/16

For R.R. Curve Loc. Set Prelim. Survey Notes L.B. P-

Location Transit Line F



1st ch = 16.17
1st " = 24.98
1st " = 6.07

2°-19-00 = 13+25
5-53-50 = +50
9-28-45 = +75
13-03-40 = 14+00
16-38-30 = +25
20-13-30 = +50
23-48-00 = +25
30-57-50 = +25
31-50-00 = +31.07

C.S. 8070

Sheet 4

RETURN TO
LOS ANGELES COUNTY SURVEYOR
FLOOD CONTROL

Note: ANY ADDITION OR CHANGES ON THIS SHEET MUST BE MADE OR CIRCLED IN Red. WITH DATE AND NAME OF PERSON MAKING CHANGE.

Do not extend notes this side of this line

Date [illegible] Notes by H. L. Comte Chief Party H. L. Comte F-F.B 202 Pg. 151

Location Transit Line F

C.S. 8070
Sheet 4

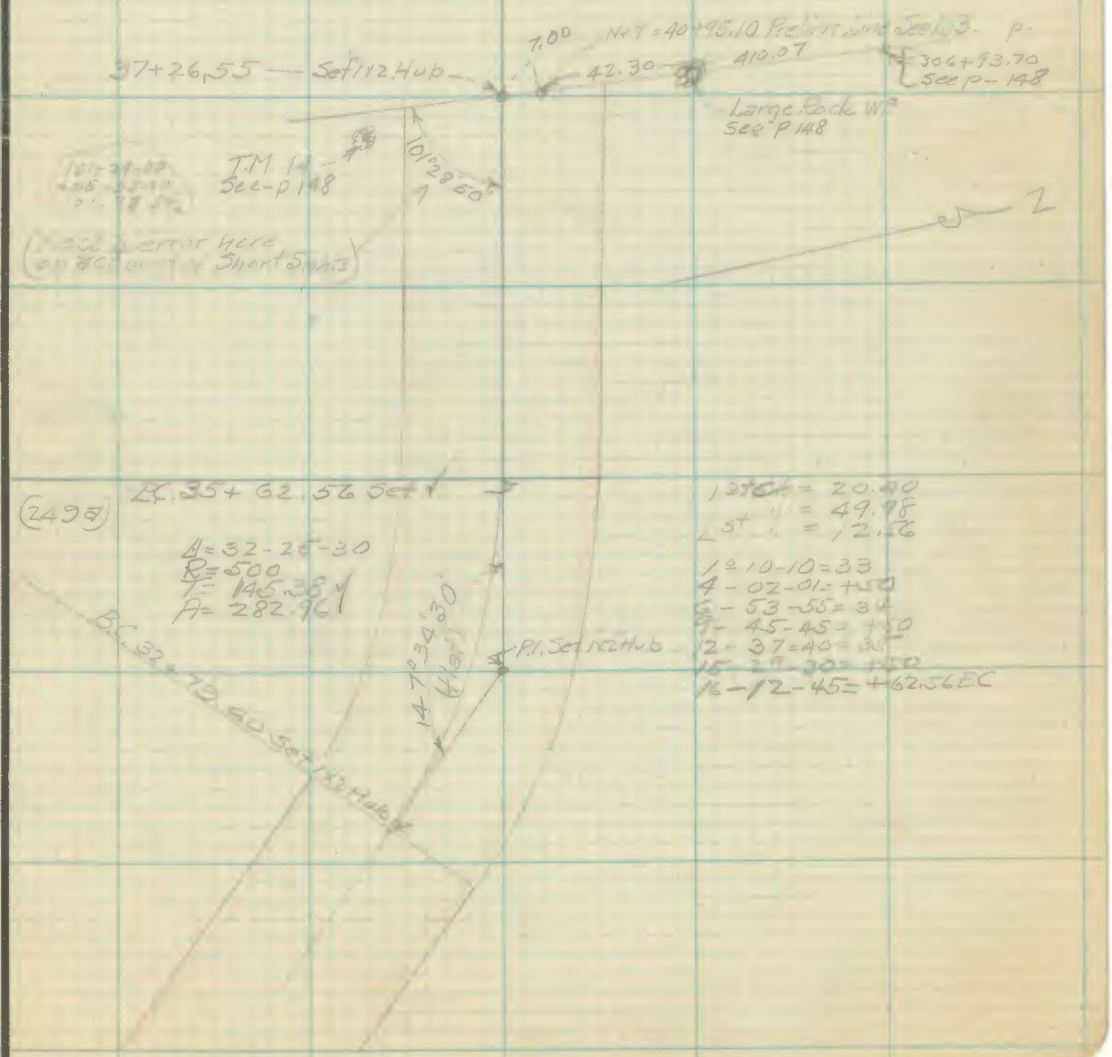

Note: ANY ADDITION OR CHANGES ON THIS SHEET MUST BE MADE OR CIRCLED IN Red. WITH DATE AND NAME OF PERSON MAKING CHANGE.

Do not extend notes this side of this line

RETURN TO LOS ANGELES COUNTY SURVEYOR FLOOD CONTROL

F-F.B 202 Pg. 52 Chief Party Notes by Date

RETURN TO
LOS ANGELES COUNTY SURVEYOR
FLOOD CONTROL

Do not extend notes this side of this line

Note: ANY ADDITION OR CHANGES ON THIS SHEET MUST BE MADE OR CIRCLED IN **Red.** WITH DATE AND NAME OF PERSON MAKING CHANGE.

Date..... Notes by ..... Chief Party..... F-F.B 202 Pg. 153

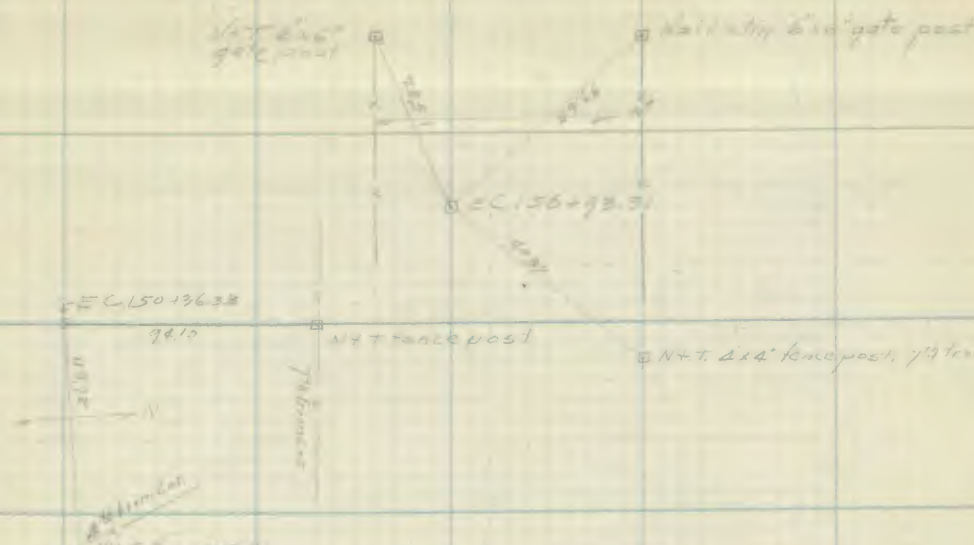

Note: ANY ADDITION OR CHANGES ON THIS SHEET MUST BE MADE OR CIRCLED IN Red. WITH DATE AND NAME OF PERSON MAKING CHANGE.

Do not extend notes this side of this line

RETURN TO
LOS ANGELES COUNTY SURVEYOR
FLOOD CONTROL

F-F.B. 202 Pg. 154 Chief Party Notes by ..... Date .....

RETURN TO
LOS ANGELES COUNTY SURVEYOR
FLOOD CONTROL

Note: ANY ADDITION OR CHANGES ON THIS SHEET MUST BE MADE OR CIRCLED IN **Red.** WITH DATE AND NAME OF PERSON MAKING CHANGE.

Do not extend notes this side of this line

Date..... Notes by ..... Chief Party..... F-F.B. 202 Pg. 155

Note: ANY ADDITION OR CHANGES ON THIS SHEET MUST BE MADE OR CIRCLED IN Red. WITH DATE AND NAME OF PERSON MAKING CHANGE.

Do not extend notes this side of this line

RETURN TO LOS ANGELES COUNTY SURVEYOR FLOOD CONTROL

F-F.B 207 Pg. 156 Chief Party Notes by Date

RETURN TO
LOS ANGELES COUNTY SURVEYOR
FLOOD CONTROL

Do not extend notes this side of this line

Note: ANY ADDITION OR CHANGES ON THIS SHEET MUST BE MADE OR CIRCLED IN **Red.** WITH DATE AND NAME OF PERSON MAKING CHANGE.

Date 9/12-13/16 Notes by H.I. Connally Chief Party Connally F-F.B 202 Pg. 157

—Survey—
For Location of Line
between M.K. Ridge & Ringe Co-
Properties along Malibu Road

(Party
J.W. Vickrey
J.B. Dozier
E.D. Foster

C.S. 8070
Sheet 2

(Looked for evidence of Mound of Stone as per deed in Book 766-p-221 of Deeds — Set N+T.

This line is a Random line to locate approx. location of points "D+E"

(Set) 109°-00

413.28

(Looked for evidence of old Corner But could find nothing) Set N+T

"E"

"D"

70.85

Set N+T top point small Ridge

5.70

Set N+T

P.I. Found 1X2 Hub

264.86

62°31'10"

229+17.47 P.I. 1X2 Hub See FB 202-41

453.48

104°53'10"

Set N+T

113.42

367.42

30

19.56

Set S+T

Set N+T

4907.76

Deed Bg = S12°-06W 74.36 ±

Calc Bg = S12°52'40"W.

" dist = 4836.87

12°35'-40"

Old Trail

Mg Bg = S0°-30'W

Calc = S0°-17'-00"W

50°52'-00"

50°-07'-00"

50°-26'-00"

80 62

Found Large Mound Rock at diameter 4' High

North Line Rancho Topanga Malibu Sep. o'it

Found Large Rock (Top) 6'x6'x1' (2' above Ground) With Circle of Stone Stone Marked on S. Side FH 8 on top of Ridge - E. Marie Carter

40

1386

106.36

EG 228+56.96 See FB 202-41

106.36

P.I. Found 1X2 Hub

113.78

Calc = S47.41

Triangulation for the of Point "D" to locate line

0.35

(Extreme Traverse of Notes) FB 202-38 to 41

This line Produced Western from point "A" to be used as base for triangl. in locating point "B"

Calc S76°23'-50W 4142.3

23°-26'-20 Calc

Mg Bg = S50°-25'-00"E

Calc " = S50°-30'-18"E

P.I. Found 1X2 Hub

64°01'10"

77°27'30"

54°-01-10
216-04-30
54-01-07

77-27-30
309-00-00
77-27-30

SC 192+33.69 See FB 202-38

Mg Bg = S57°

Calc = S51°-57'-30"

Set S+T "A"

188.76

EG 182+17.91 See FB 202-38

P.I. Found 1X2 Hub

BC 180+09.54 See FB 202-38

Note: ANY ADDITION OR CHANGES ON THIS SHEET MUST BE MADE OR CIRCLED IN Red. WITH DATE AND NAME OF PERSON MAKING CHANGE.

Do not extend notes this side of this line

RETURN TO LOS ANGELES COUNTY SURVEYOR FLOOD CONTROL

F-F.B 302 Pg. 158 Chief Party Notes by Date

202

RETURN TO
INSTRUMENT CHIEF COUNTY SURVEYOR
FLOOD CONTROL

Do not extend notes to other side of this

CLOSED