k'd by
o.
Work
d

Survey of
W. O. Tape No St'd °F.
Surveyed by
Notes Date
Indexed

F.B. 204 PG.

204

204

F.B. 204

PAGES: Index, 1 to 15 incl., 17 to 31 incl., 39 to 72a incl., , 73 to 91 incl., , 93 to 105 incl., , 107, , 109, 110, , 115 to 130c incl., , 130e to 130i incl., , 130k, , 131 to 139 incl., , 141, , 143, 144, , 146 to 196 incl., 197, 198, 199 to 200 incl., , 201, , 203 to 206 incl., 215-250

LOS ANGELES COUNTY SURVEYOR

Do not extend notes this side of this line

Date ..... Notes by ..... Chief Party ..... F-F. BZ04 Pg. 1

MALIBU ROAD

(7-18-16 to 8-3-16.)

TOPANGA TO LOS FLORES.

Showing location of pipes set on PI's and E.C.'s and B.C.'s from ties to Random line
For Random line notes see FB 201-182-200

JULY-1916

C.S. MAP 8042

Vickrey c.p.
Dunn Inst.
Foster ch.
Ferrebee ch.
Quarrier ch.

Note: ANY ADDITION OR CHANGES ON THIS SHEET MUST BE MADE OR CIRCLED IN Red. WITH DATE AND NAME OF PERSON MAKING CHANGE.

Do not extend notes this side of this line

RETURN TO
LOS ANGELES COUNTY SURVEYOR
FLOOD CONTROL

F-F.B 204 Pg. 2 Chief Party Notes by [illegible] Date 7-18-16

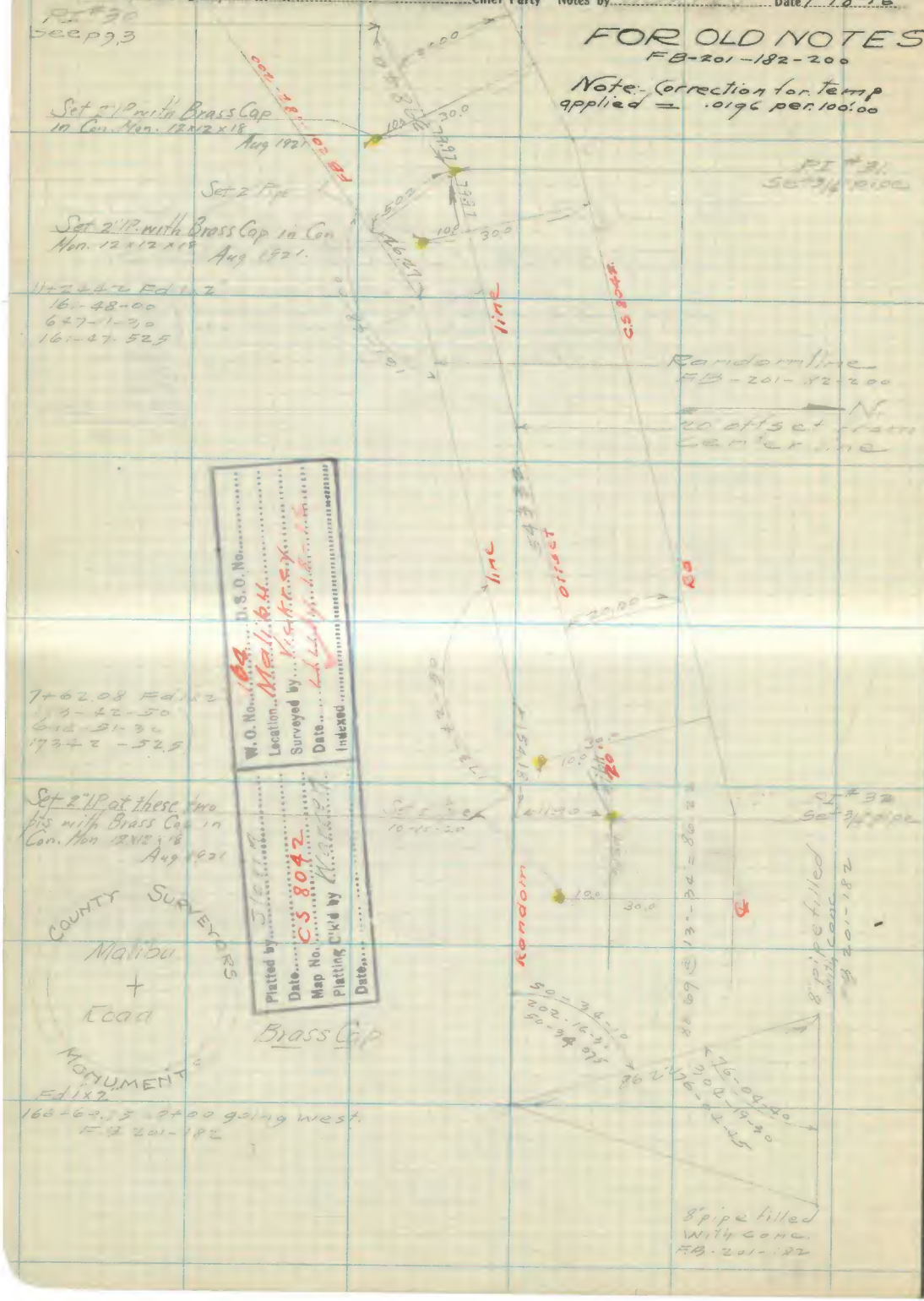

W.O. No. 164 D.S.O. No.
Location Malibu
Surveyed by Vickrey
Date [illegible]
Indexed

Platted by [illegible]
Date CS 8042
Map No.
Platting Ck'd by [illegible]
Date

RETURN TO
LOS ANGELES COUNTY SURVEYOR
FLOOD CONTROL

Do not extend notes this side of this line

Note: ANY ADDITION OR CHANGES ON THIS SHEET MUST BE MADE OR CIRCLED IN **Red.** WITH DATE AND NAME OF PERSON MAKING CHANGE.

Date ..... Notes by Vickrey ..... Chief Party ..... F-F. B 204 Pg. 3

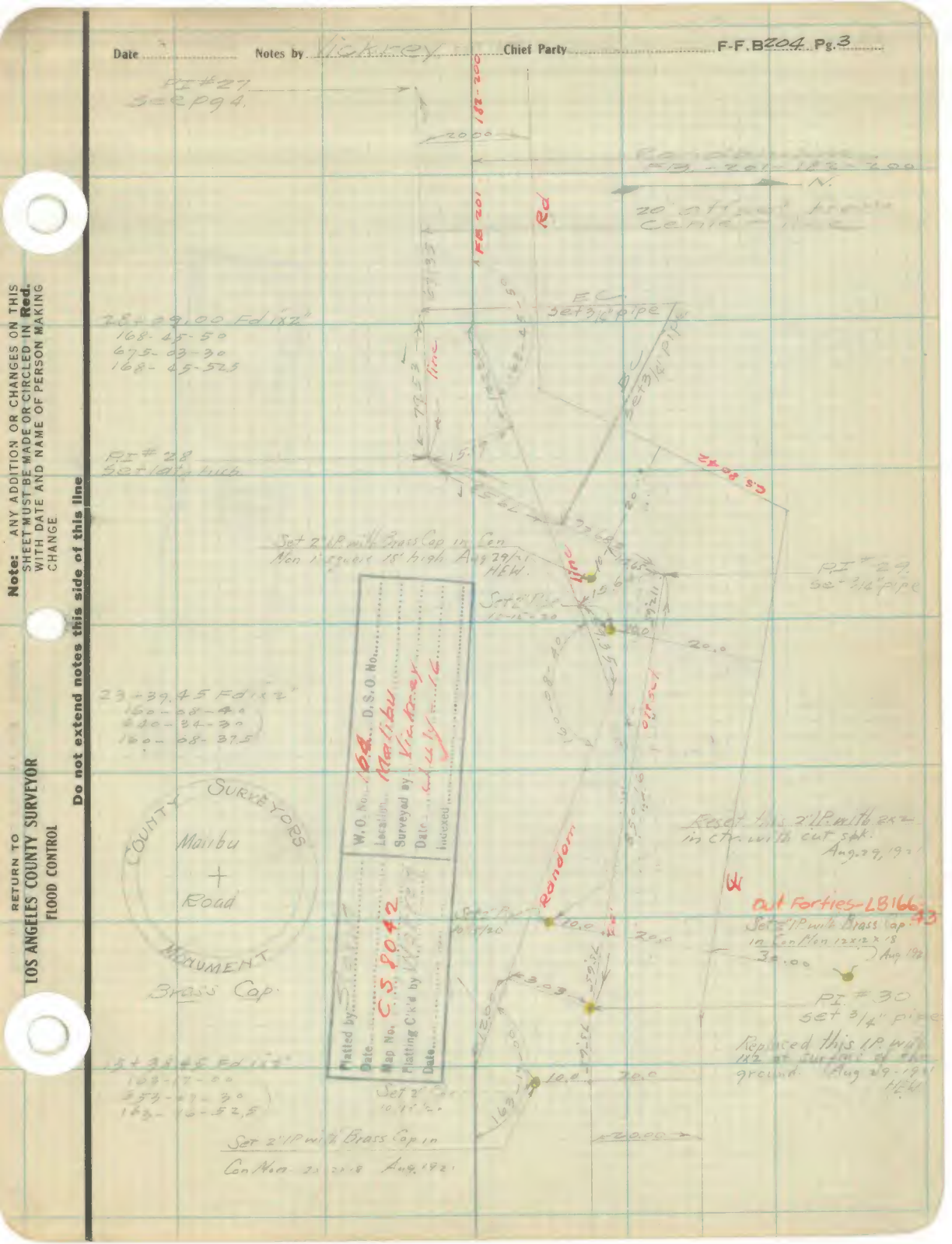

Note: ANY ADDITION OR CHANGES ON THIS SHEET MUST BE MADE OR CIRCLED IN Red. WITH DATE AND NAME OF PERSON MAKING CHANGE

Do not extend notes this side of this line

RETURN TO
LOS ANGELES COUNTY SURVEYOR
FLOOD CONTROL

F-F. B204 Pg. 4 Chief Party Notes by Date

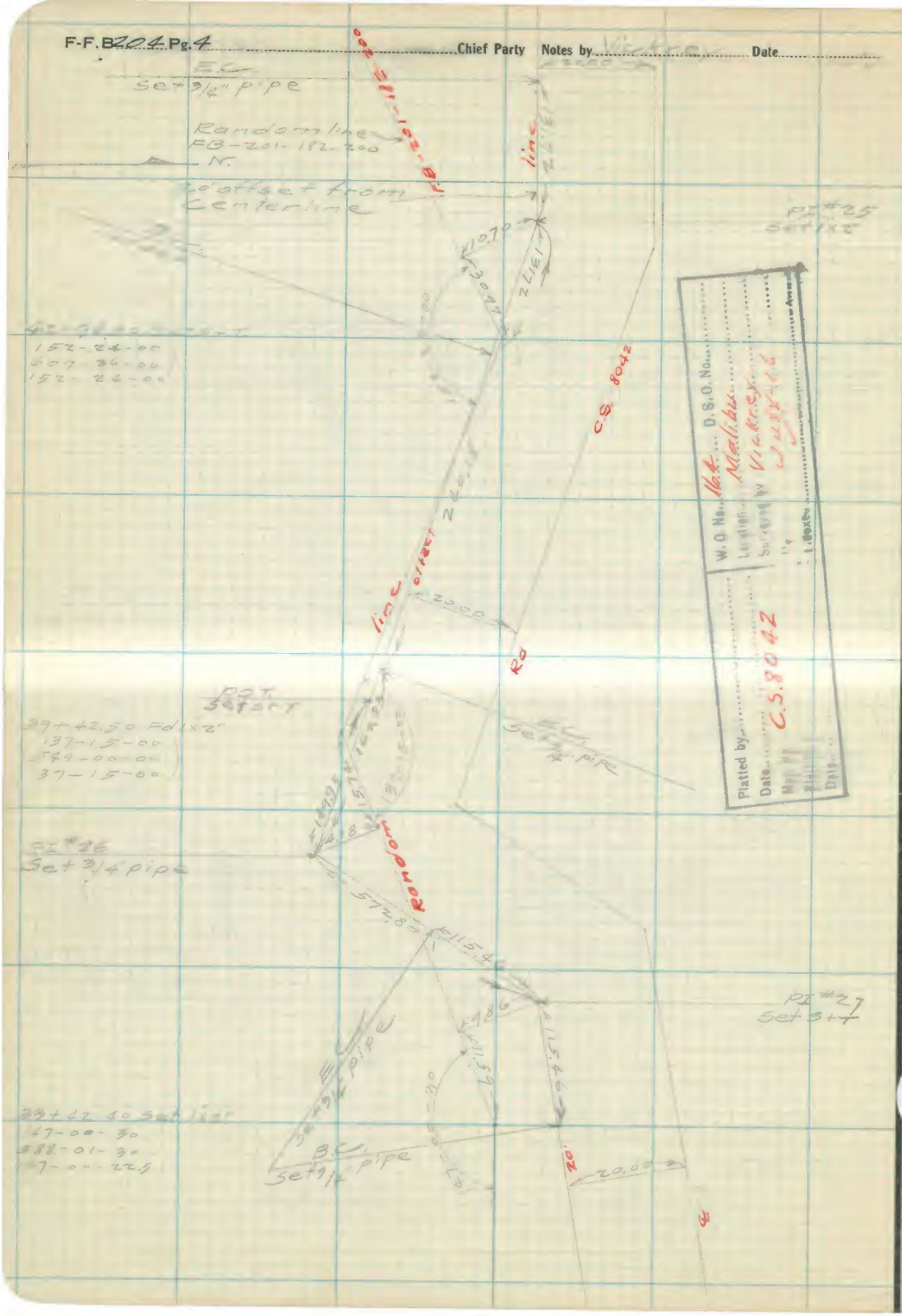

RETURN TO
LOS ANGELES COUNTY SURVEYOR
FLOOD CONTROL

Do not extend notes this side of this line

Note: ANY ADDITION OR CHANGES ON THIS SHEET MUST BE MADE OR CIRCLED IN **Red.** WITH DATE AND NAME OF PERSON MAKING CHANGE.

Date ..... Notes by Vickrey ..... Chief Party ..... F-F.B 204 Pg. 5

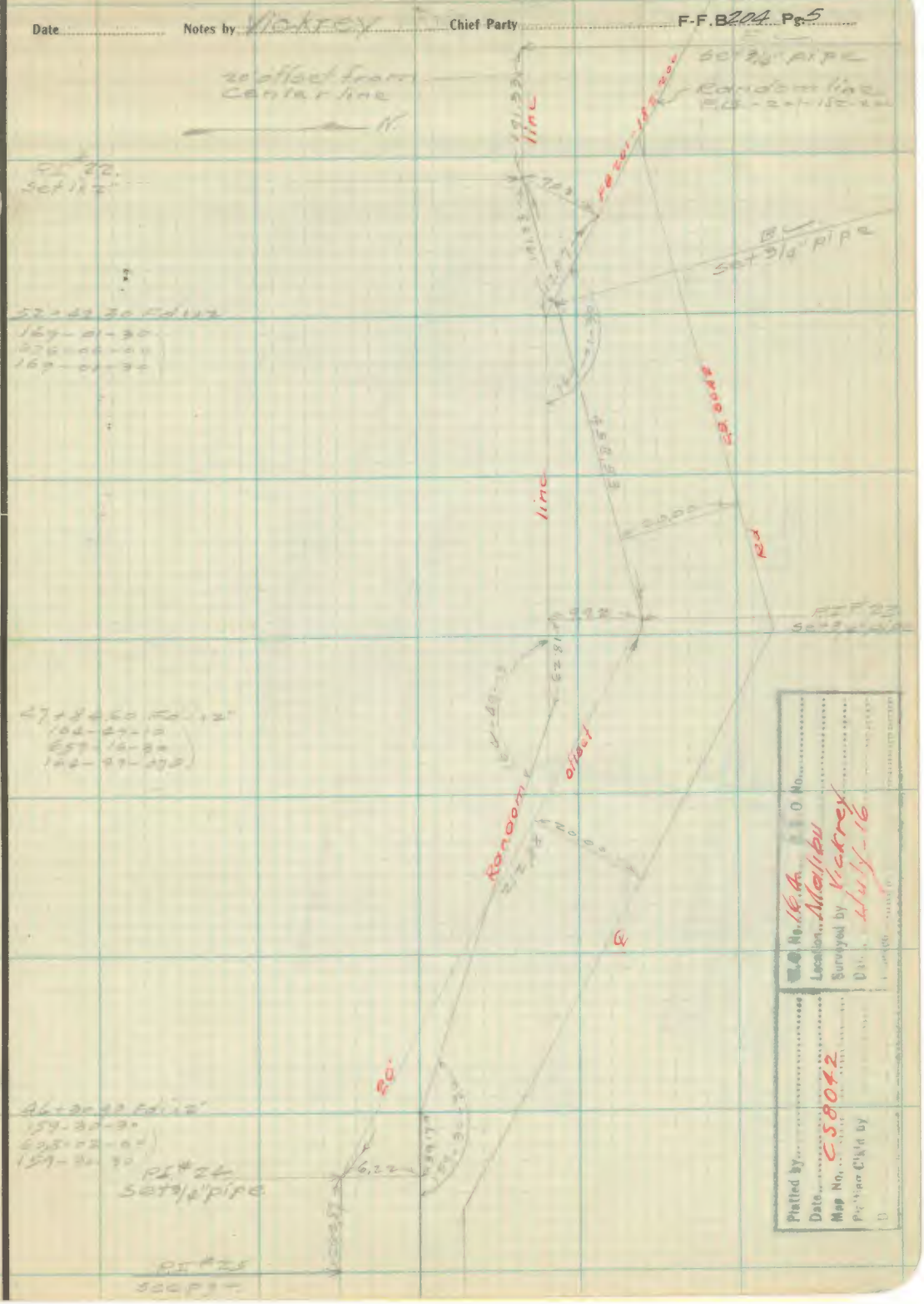

Note: ANY ADDITION OR CHANGES ON THIS SHEET MUST BE MADE OR CIRCLED IN Red. WITH DATE AND NAME OF PERSON MAKING CHANGE.

Do not extend notes this side of this line

RETURN TO
LOS ANGELES COUNTY SURVEYOR
FLOOD CONTROL

Plotted by .....
Date .....
Map No. CS8042
Plotting Ck'd by .....

W.O. No. 16A
Location Malibu
Surveyed by Vickrey
Date July-16

F-F.B 204 Pg. 6 Chief Party Notes by Vickrey Date

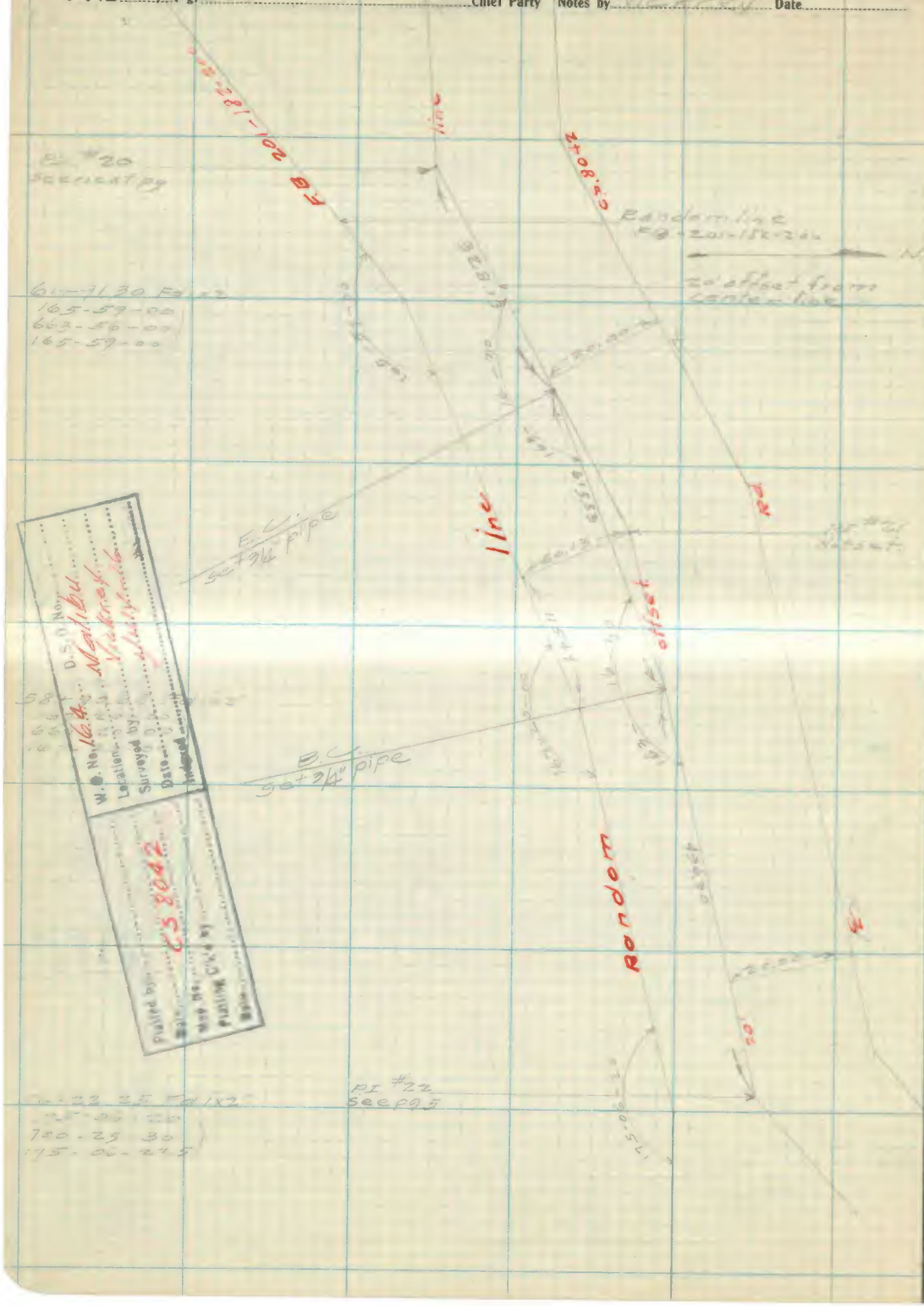

RETURN TO
LOS ANGELES COUNTY SURVEYOR
FLOOD CONTROL

Note: ANY ADDITION OR CHANGES ON THIS SHEET MUST BE MADE OR CIRCLED IN **Red.** WITH DATE AND NAME OF PERSON MAKING CHANGE.

Do not extend notes this side of this line

RETURN TO
LOS ANGELES COUNTY SURVEYOR
FLOOD CONTROL

Note: ANY ADDITION OR CHANGES ON THIS SHEET MUST BE MADE OR CIRCLED IN **Red.** WITH DATE AND NAME OF PERSON MAKING CHANGE.

Do not extend notes this side of this line

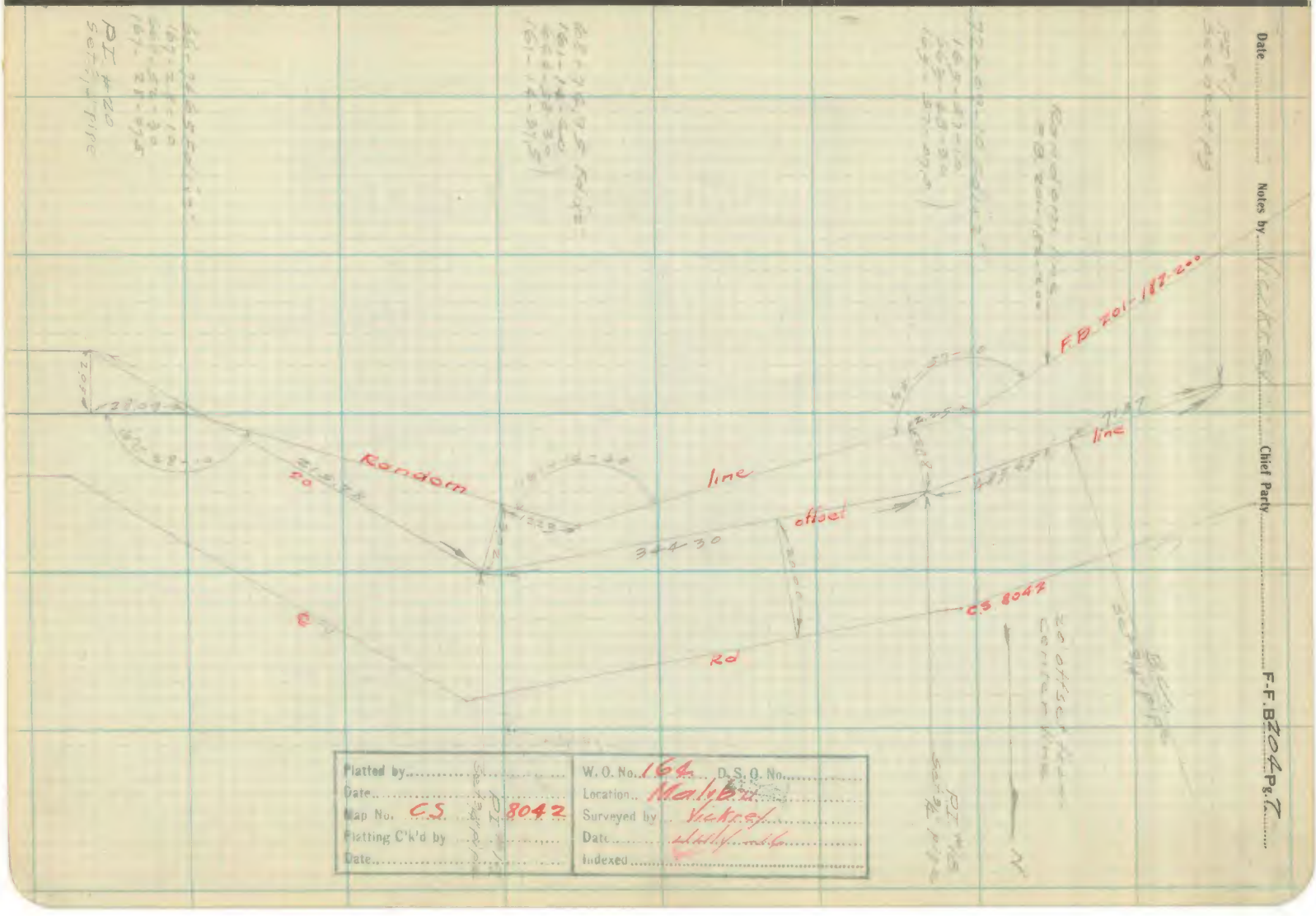

Date
Notes by
Chief Party
F.F. B 204 Pg. 7

F-F. B204 Pg. 8 Chief Party Notes by Date



RETURN TO
LOS ANGELES COUNTY SURVEYOR
FLOOD CONTROL

Do not extend notes this side of this line

Note: ANY ADDITION OR CHANGES ON THIS SHEET MUST BE MADE OR CIRCLED IN **Red.** WITH DATE AND NAME OF PERSON MAKING CHANGE.

RETURN TO
LOS ANGELES COUNTY SURVEYOR
FLOOD CONTROL

Note: ANY ADDITION OR CHANGES ON THIS SHEET MUST BE MADE OR CIRCLED IN **Red.** WITH DATE AND NAME OF PERSON MAKING CHANGE.

Do not extend notes this side of this line

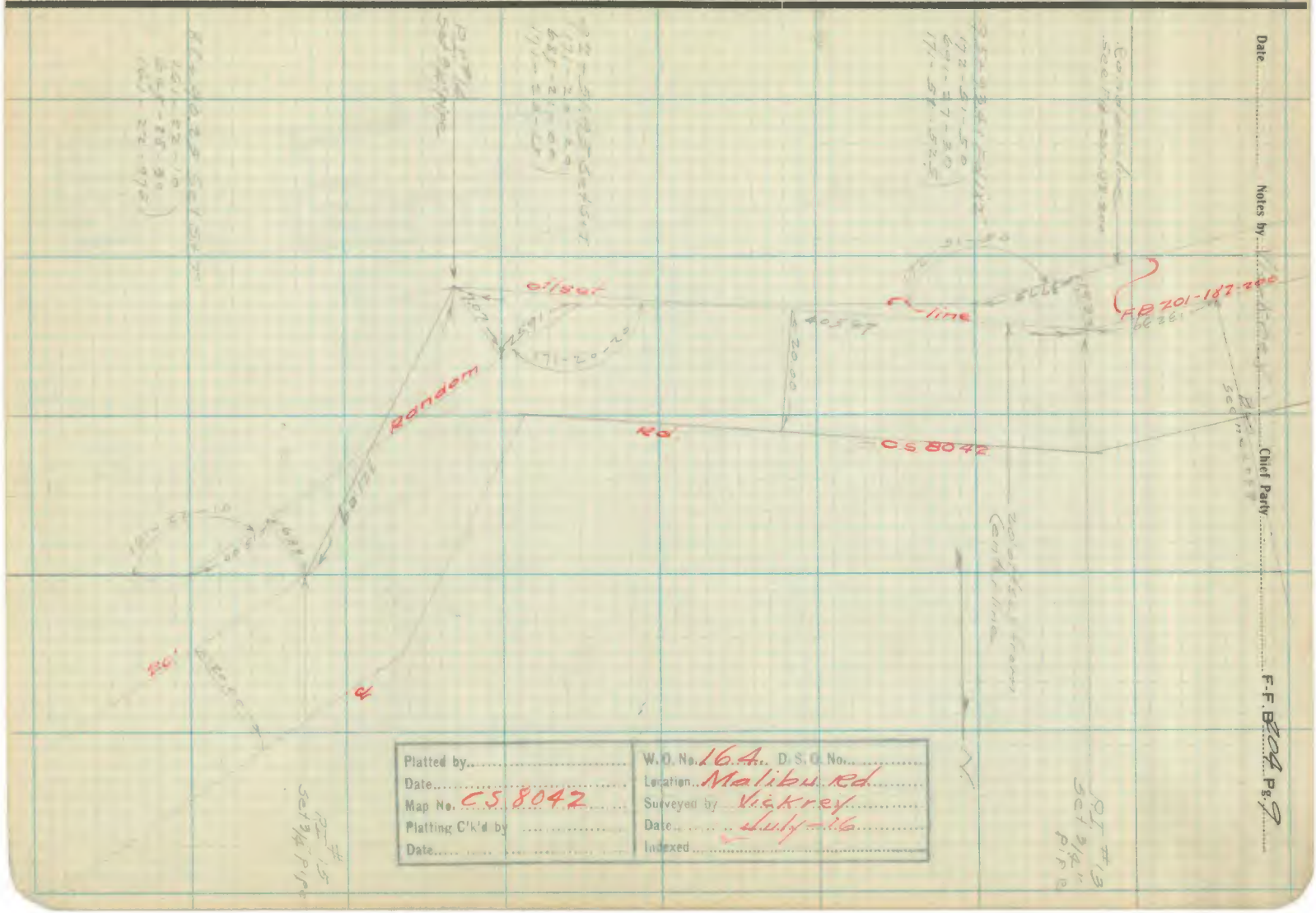

Date

Notes by

Chief Party

F-F Book Pg.

Platted by	W.O. No. 164 D.S.G. No.
Date	Location Malibu Rd
Map No. CS 8042	Surveyed by Vickrey
Platting C'k'd by	Date July-16
Date	Indexed

F-F. B 204 Pg. 10 Chief Party Notes by Date



RETURN TO
LOS ANGELES COUNTY SURVEYOR
FLOOD CONTROL

Do not extend notes this side of this line

Note: ANY ADDITION OR CHANGES ON THIS SHEET MUST BE MADE OR CIRCLED IN **Red.** WITH DATE AND NAME OF PERSON MAKING CHANGE.

Date ..... Notes by Vickrey Chief Party ..... F-F.B 204 Pg 11

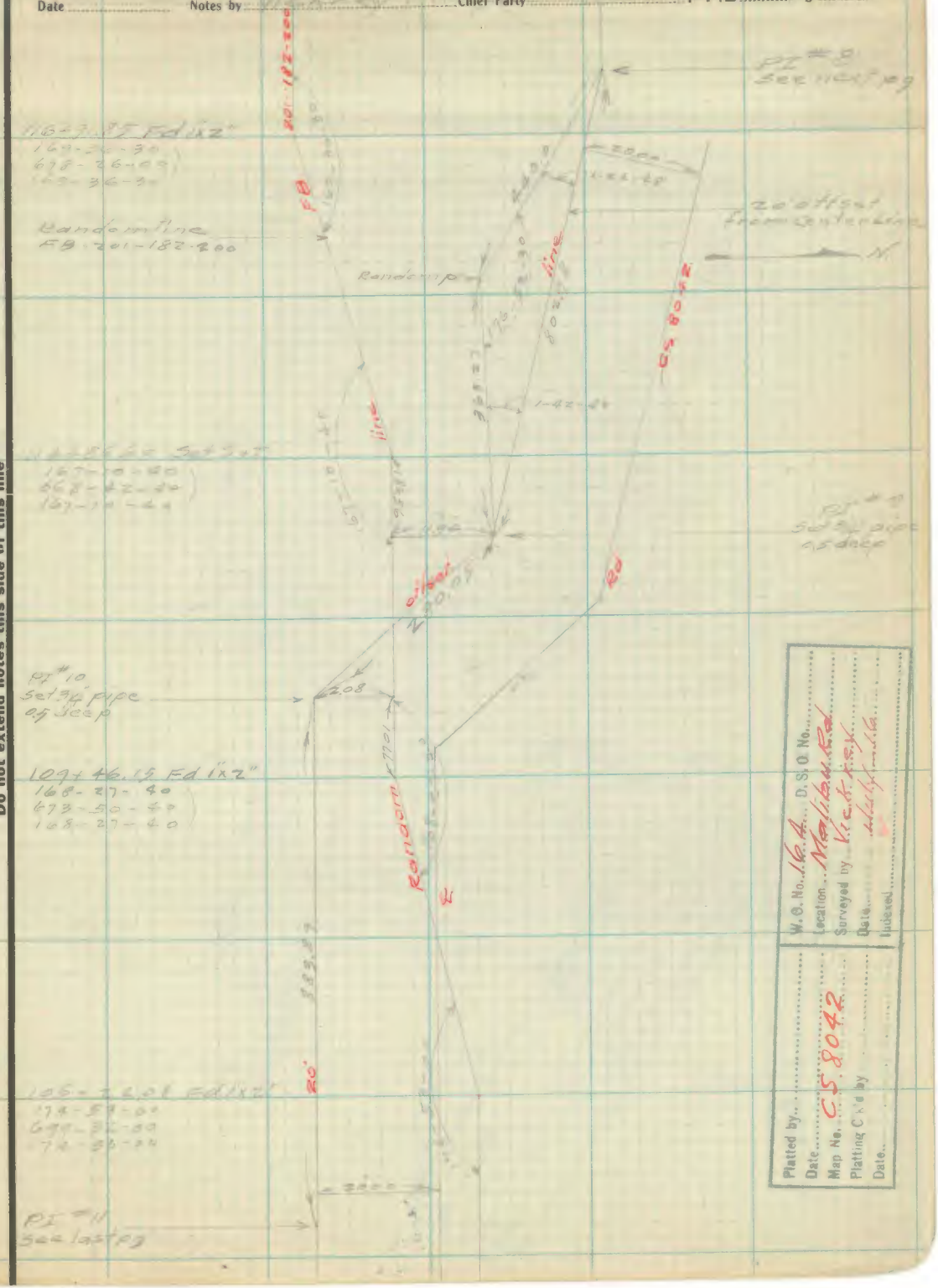

Note: ANY ADDITION OR CHANGES ON THIS SHEET MUST BE MADE OR CIRCLED IN Red. WITH DATE AND NAME OF PERSON MAKING CHANGE.

Do not extend notes this side of this line

RETURN TO
LOS ANGELES COUNTY SURVEYOR
FLOOD CONTROL

Platted by	W.O. No. 164 D.S.O. No.
Date	Location Malibu Rd
Map No. CS 8042	Surveyed by Vickrey
Platting Ck'd by	Date July 16
Date	Indexed

F-F.B. 204 Pg. 12 .... Chief Party Notes by .... Date ....

128+50.69 Fd 1x2
161-46-00
647-04-00
161-46-00

126+38.37 Fd 1x2
169-08-10
676-32-40
169-08-10

120+49.70 Set 1x2
167-17-30
667-10-00
167-17-30

W.O. No. 164 Malibu Rd.
D.S.O. No.
Location
Surveyed by
Date
Inspected
Plotted by
Date
Map No. CS 8042
Plotting Ck'd by
Date

RETURN TO
LOS ANGELES COUNTY SURVEYOR
FLOOD CONTROL

Do not extend notes this side of this line

Note: ANY ADDITION OR CHANGES ON THIS SHEET MUST BE MADE OR CIRCLED IN **Red.** WITH DATE AND NAME OF PERSON MAKING CHANGE.

Date ..... Notes by ..... Chief Party ..... F-F.B. 204 Pg. 3

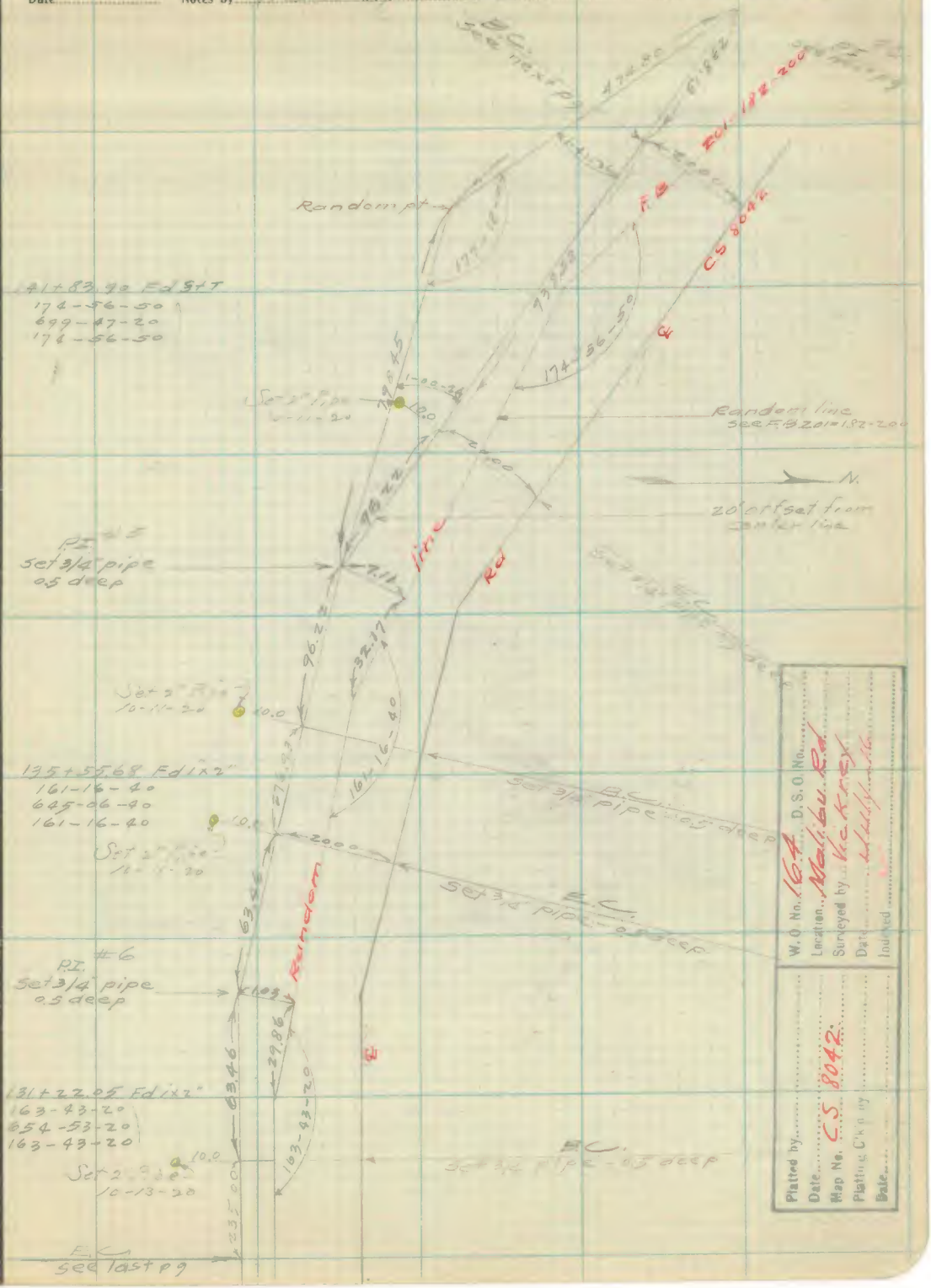

Platted by .....
Date .....
Map No. CS 8042
Plotting Ck'd by .....
Date .....

W.O. No. 164 D.S.O. No. .....
Location Malibu Rd
Surveyed by Victory
Date .....
Inverted .....

RETURN TO
LOS ANGELES COUNTY SURVEYOR
FLOOD CONTROL

Note: ANY ADDITION OR CHANGES ON THIS SHEET MUST BE MADE OR CIRCLED IN **Red.** WITH DATE AND NAME OF PERSON MAKING CHANGE.

Do not extend notes this side of this line

F-F.B. 204 Pg. 14 ...... Chief Party ...... Notes by ...... Date ......

RETURN TO
LOS ANGELES COUNTY SURVEYOR
FLOOD CONTROL

Do not extend notes this side of this line

Note: ANY ADDITION OR CHANGES ON THIS SHEET MUST BE MADE OR CIRCLED IN **Red.** WITH DATE AND NAME OF PERSON MAKING CHANGE.

Date 8-3-16 Notes by Vickrey Chief Party F.F.B. 204 Pg 15

FOR OLD NOTES
FB-201- 182-200

W.O. No. 164 D.S.O. No.
Location Malibu Rd
Surveyed by Vickrey
Date July 1916
Indexed

Plotted by
Date
Map No. FS 8042
Plotting Ch'k'd by
Date

Note: ANY ADDITION OR CHANGES ON THIS SHEET MUST BE MADE OR CIRCLED IN **Red.** WITH DATE AND NAME OF PERSON MAKING CHANGE.

Do not extend notes this side of this line

RETURN TO
LOS ANGELES COUNTY SURVEYOR
FLOOD CONTROL

F-F.B 204 Pg. 16 Chief Party Notes by Date

RETURN TO
LOS ANGELES COUNTY SURVEYOR
FLOOD CONTROL

Note: ANY ADDITION OR CHANGES ON THIS SHEET MUST BE MADE OR CIRCLED IN **Red.** WITH DATE AND NAME OF PERSON MAKING CHANGE.

Do not extend notes this side of this line

Date 7-13-16 Notes by Vickrey Chief Party F-F.B 204 Pg 17

VOID

For Notes of Pipes set on this line see FB-204-1-16

103+43.75 Fd 1"x2"
175-33-40
702 14-40
175-33-40

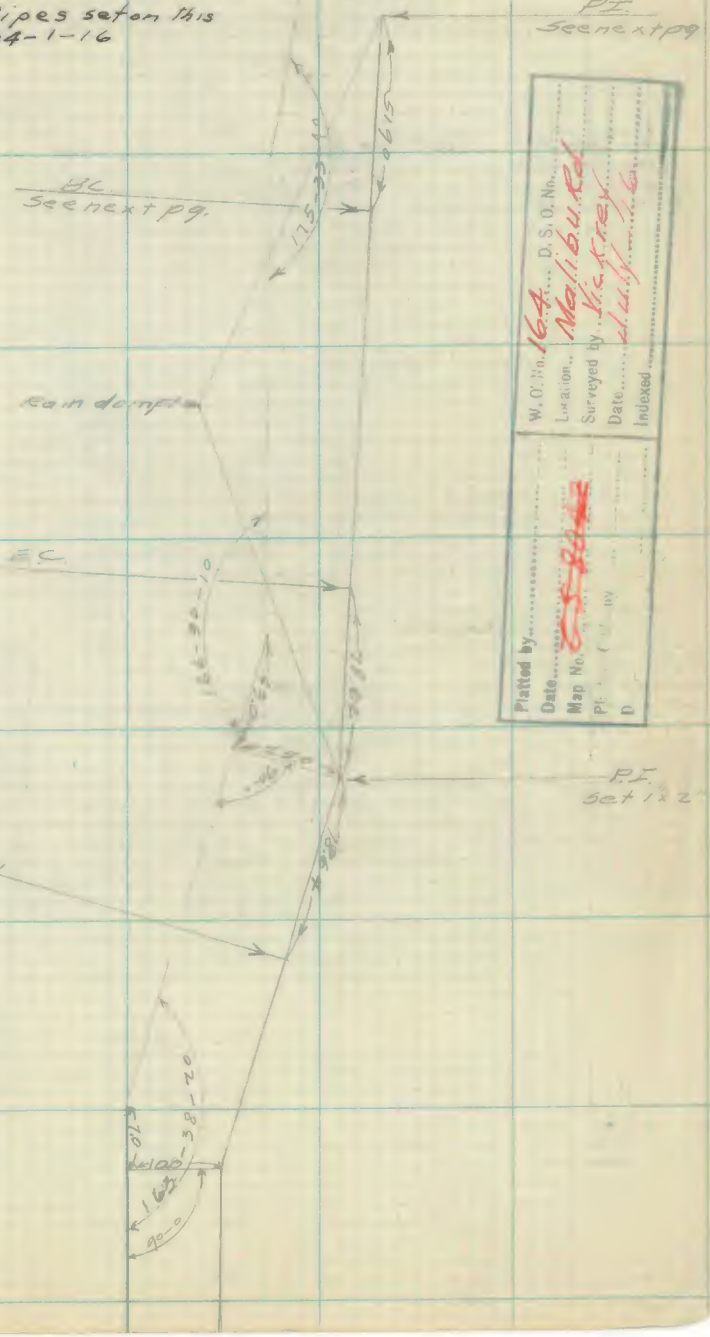

101+82.35 Fd 1"x2"
166-30-10
666 60 40
166-30-10

98+72.91 Set S+T
163-38-20
654-33-20
163-38-20

Platted by
Date
Map No. 25-204
Pl. by
D

W. O. No. 164 D. S. O. No.
Location Malibu Rd
Surveyed by Vickrey
Date July 16
Indexed

Note: ANY ADDITION OR CHANGES ON THIS SHEET MUST BE MADE OR CIRCLED IN Red. WITH DATE AND NAME OF PERSON MAKING CHANGE.

Do not extend notes this side of this line

RETURN TO
LOS ANGELES COUNTY SURVEYOR
FLOOD CONTROL

F-F.B 2048 Pg. 18 Chief Party Notes by Date

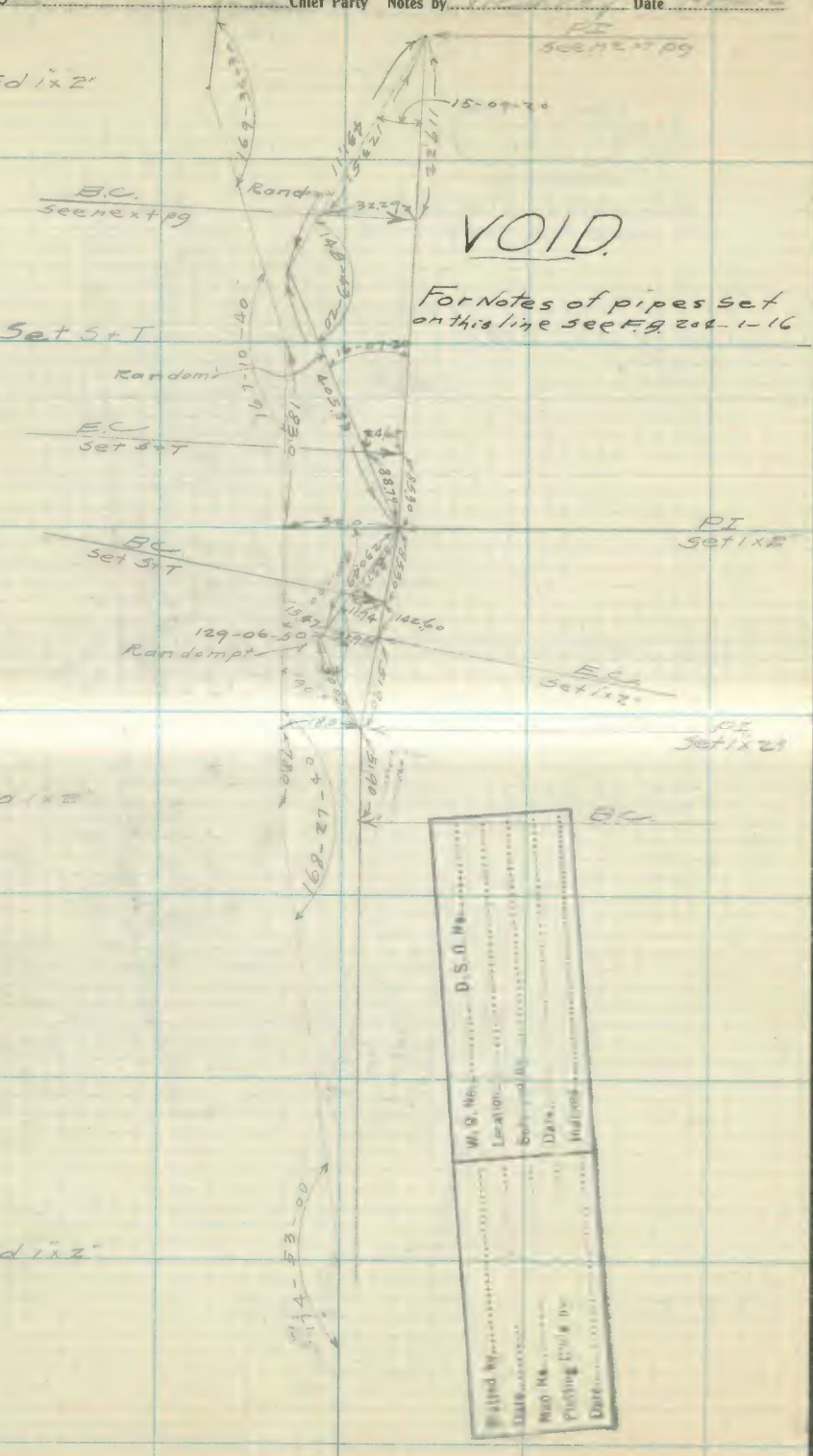

RETURN TO
LOS ANGELES COUNTY SURVEYOR
FLOOD CONTROL

Do not extend notes this side of this line

Note: ANY ADDITION OR CHANGES ON THIS SHEET MUST BE MADE OR CIRCLED IN **Red.** WITH DATE AND NAME OF PERSON MAKING CHANGE.

Date 7-19-16 Notes by [illegible] Chief Party F-F.B 204 Pg 19

7-20-16

VOID

For Notes of pipes Set on this line see F.B 204-1-16

128+50.67 Fd 1"x2"
161-66-00
669 01 22
161-66-00

126+38.37 Fd 1"x2"
169-08-10
676-32.40
169-08-10

120+49.70 Set 1"x2"
167-17-30
669 10-00
167-17-30

Platted by
Date
Map No.
Plotting C'k'd by
Date

W. O. No.
Location
Surveyed by
Date
Indexed
D. S. O. No.

Note: ANY ADDITION OR CHANGES ON THIS SHEET MUST BE MADE OR CIRCLED IN Red. WITH DATE AND NAME OF PERSON MAKING CHANGE.

Do not extend notes this side of this line

RETURN TO LOS ANGELES COUNTY SURVEYOR FLOOD CONTROL

F-F.B 204 Pg. 20 Chief Party Notes by Vickrey Date 7-30-16

VOID
For Notes of pipes
set on this line
FB - 204 - 1 - 16

RETURN TO
LOS ANGELES COUNTY SURVEYOR
FLOOD CONTROL

Do not extend notes this side of this line

Note: ANY ADDITION OR CHANGES ON THIS SHEET MUST BE MADE OR CIRCLED IN Red. WITH DATE AND NAME OF PERSON MAKING CHANGE.

Date [illegible] Notes by [illegible] Chief Party F-F.B 204 Pg 27

VOID
For notes of
pipes set on this line
F.B.-204-1-16

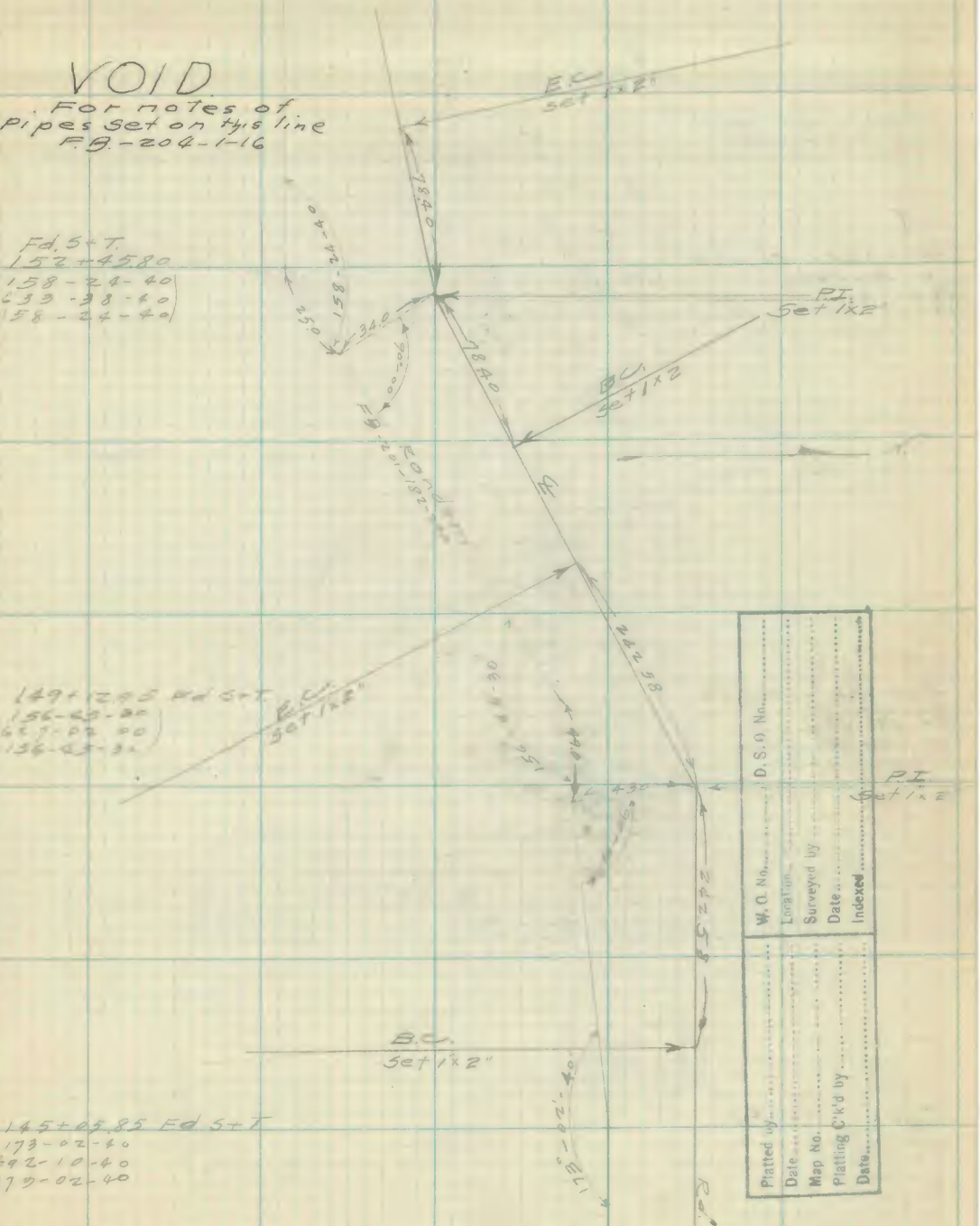

Platted by	W. O. No. / D. S. O. No.
Date	Location
Map No.	Surveyed by
Platting C'k'd by	Date
Date	Indexed

Note: ANY ADDITION OR CHANGES ON THIS SHEET MUST BE MADE OR CIRCLED IN Red. WITH DATE AND NAME OF PERSON MAKING CHANGE.

Do not extend notes this side of this line

RETURN TO
LOS ANGELES COUNTY SURVEYOR
FLOOD CONTROL

F-F.B 204 Pg. 22 Chief Party Notes by Vickrey Date 7-20-16

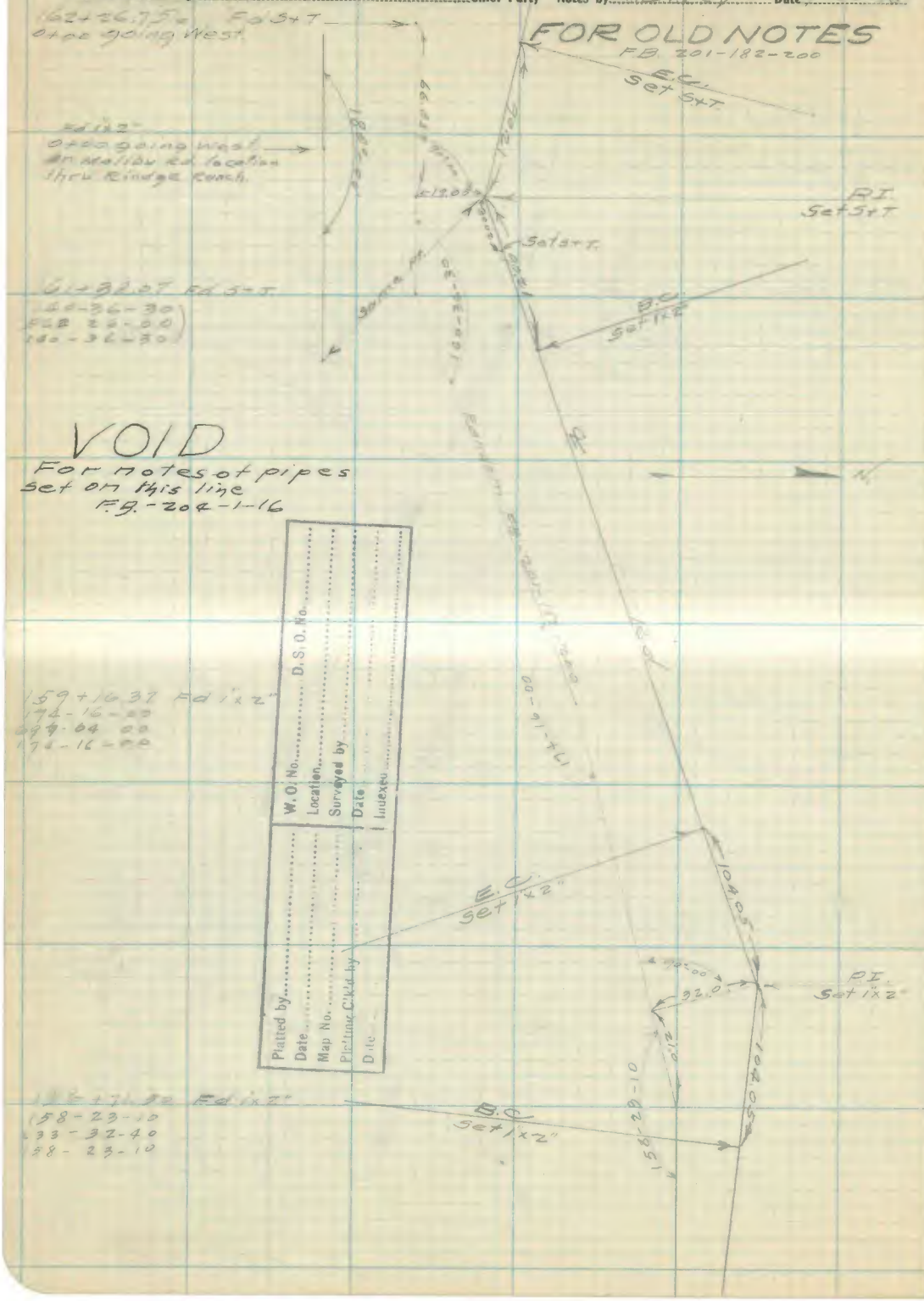

Platted by
Date
Map No.
Plotting C'k'd by
Date

W.O. No. D.S.O. No.
Location
Surveyed by
Date
Indexed

RETURN TO
LOS ANGELES COUNTY SURVEYOR
FLOOD CONTROL

Note: ANY ADDITION OR CHANGES ON THIS SHEET MUST BE MADE OR CIRCLED IN **Red.** WITH DATE AND NAME OF PERSON MAKING CHANGE.

Do not extend notes this side of this line

Date ..... Notes by ..... Chief Party ..... F-F. B. 204 Pg. 23

MALIBU ROAD
FROM TOPANGA TO L.A. CITY LIMITS

showing ties to P.I.S from Ranch line
For notes see FB 49-88-87-86.

AUG. 1916-

8-5-16 & 8-11-16.

Vickrey
Dunn
Ferrebee
Quarrier

C.S. MAP 8036

Note: ANY ADDITION OR CHANGES ON THIS SHEET MUST BE MADE OR CIRCLED IN Red. WITH DATE AND NAME OF PERSON MAKING CHANGE.

Do not extend notes this side of this line

RETURN TO
LOS ANGELES COUNTY SURVEYOR
FLOOD CONTROL

F-F.B 204 Pg. 24 Chief Party Notes by Vickrey Date 8-5-16

FOR NOTES OF
Ro. B.S.M. LINE
FB-49-85-86.

RETURN TO
LOS ANGELES COUNTY SURVEYOR
FLOOD CONTROL

Do not extend notes this side of this line

Note: ANY ADDITION OR CHANGES ON THIS SHEET MUST BE MADE OR CIRCLED IN Red. WITH DATE AND NAME OF PERSON MAKING CHANGE.

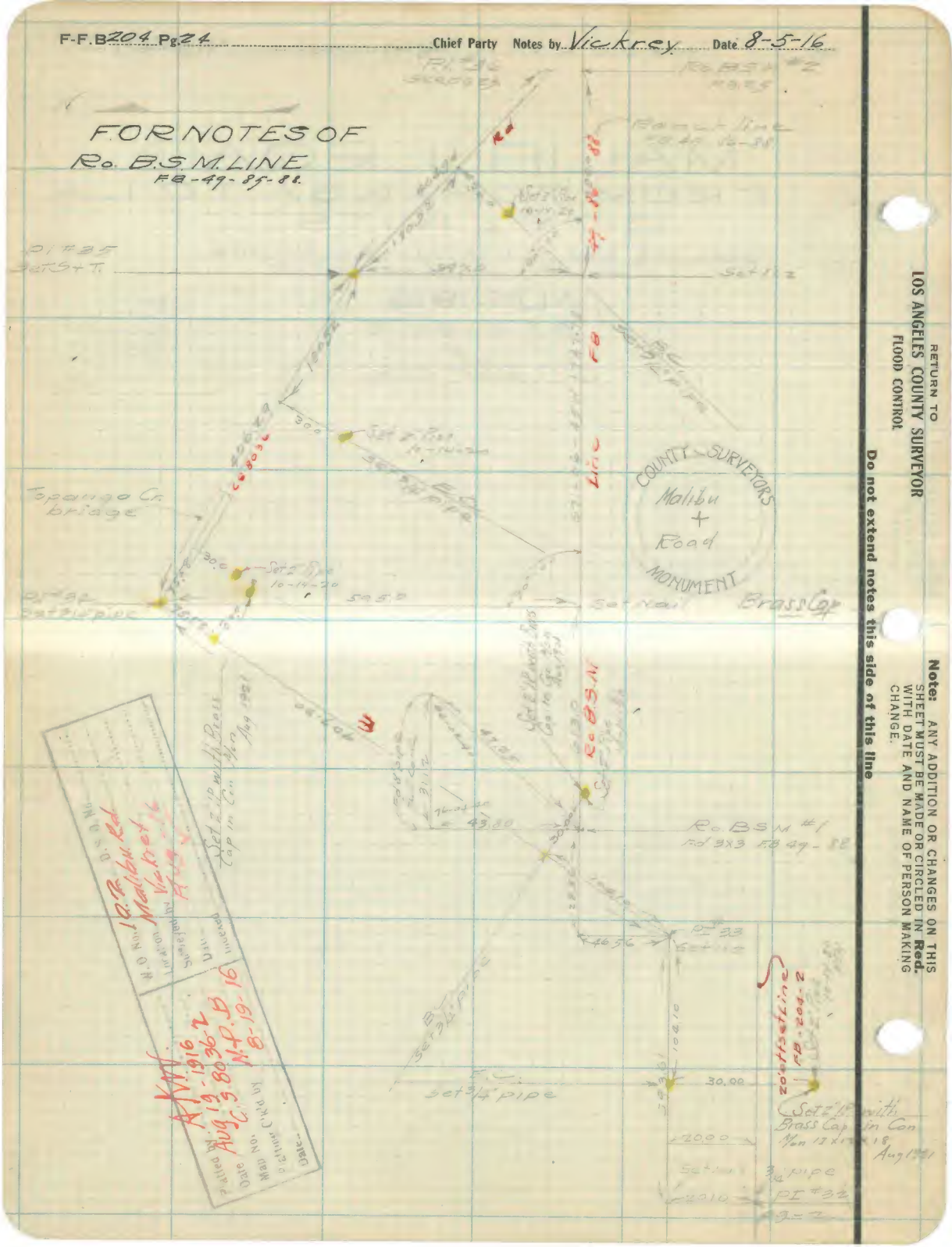

Date ..... Notes by ..... Chief Party Vickrey F-F.B 204 Pg 25

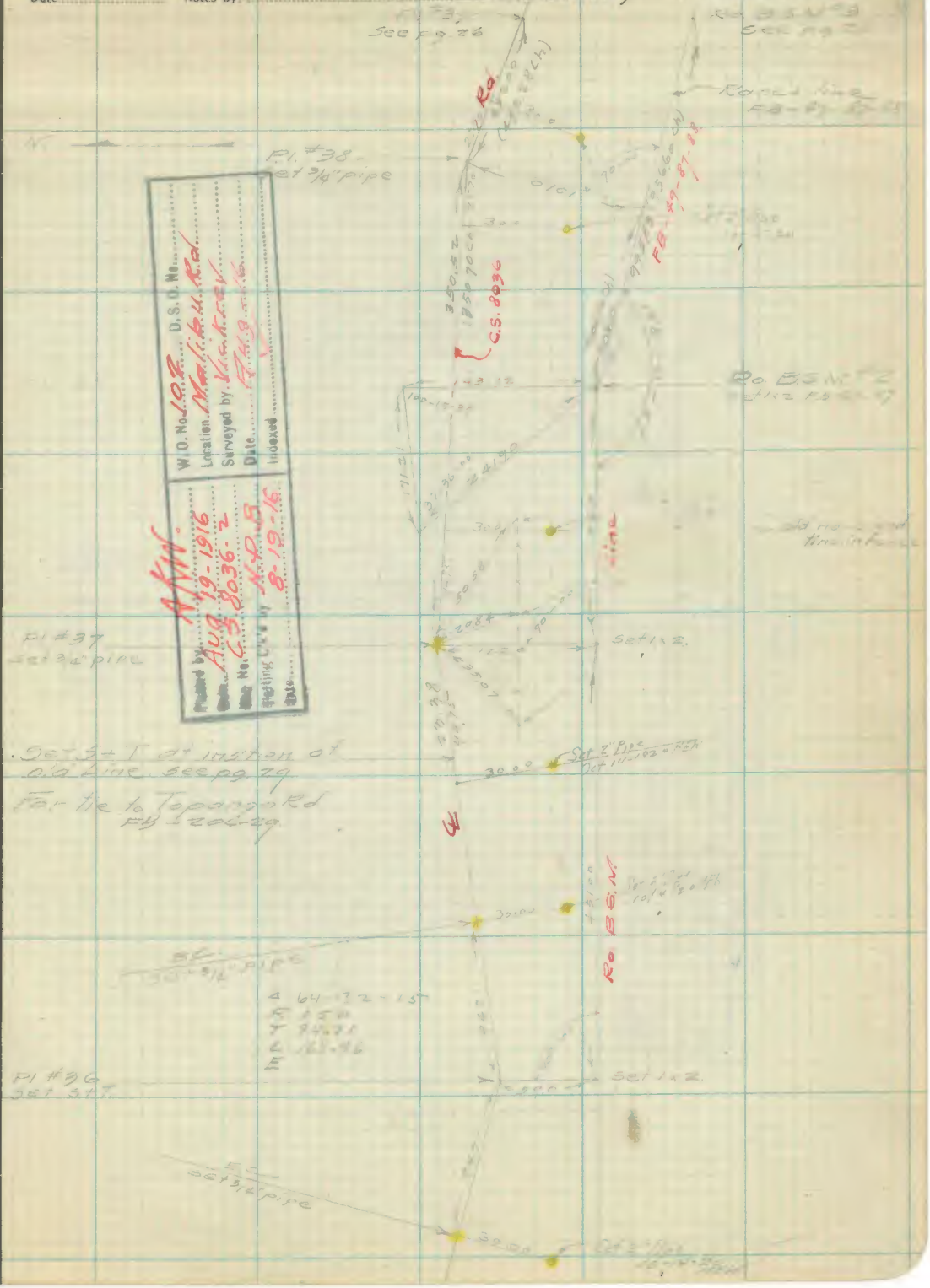

W.O. No. 1.0.R. D.S.O. No. .....
Location Malibu Rd.
Surveyed by Vickrey
Date F.H.B. 16
Indexed

Plotted by AKW
Date Aug 19-1916
Line No. C.S. 8036-2
Plotting Ck'd by N.D.B.
Date 8-19-16

Note: ANY ADDITION OR CHANGES ON THIS SHEET MUST BE MADE OR CIRCLED IN Red. WITH DATE AND NAME OF PERSON MAKING CHANGE.

Do not extend notes this side of this line

RETURN TO
LOS ANGELES COUNTY SURVEYOR
FLOOD CONTROL

RETURN TO
LOS ANGELES COUNTY SURVEYOR
FLOOD CONTROL

Note: ANY ADDITION OR CHANGES ON THIS SHEET MUST BE MADE OR CIRCLED IN **Red.** WITH DATE AND NAME OF PERSON MAKING CHANGE.

Do not extend notes this side of this line

Chief Party ..... Notes by ..... Date .....

F-F. B204 Pg. 26

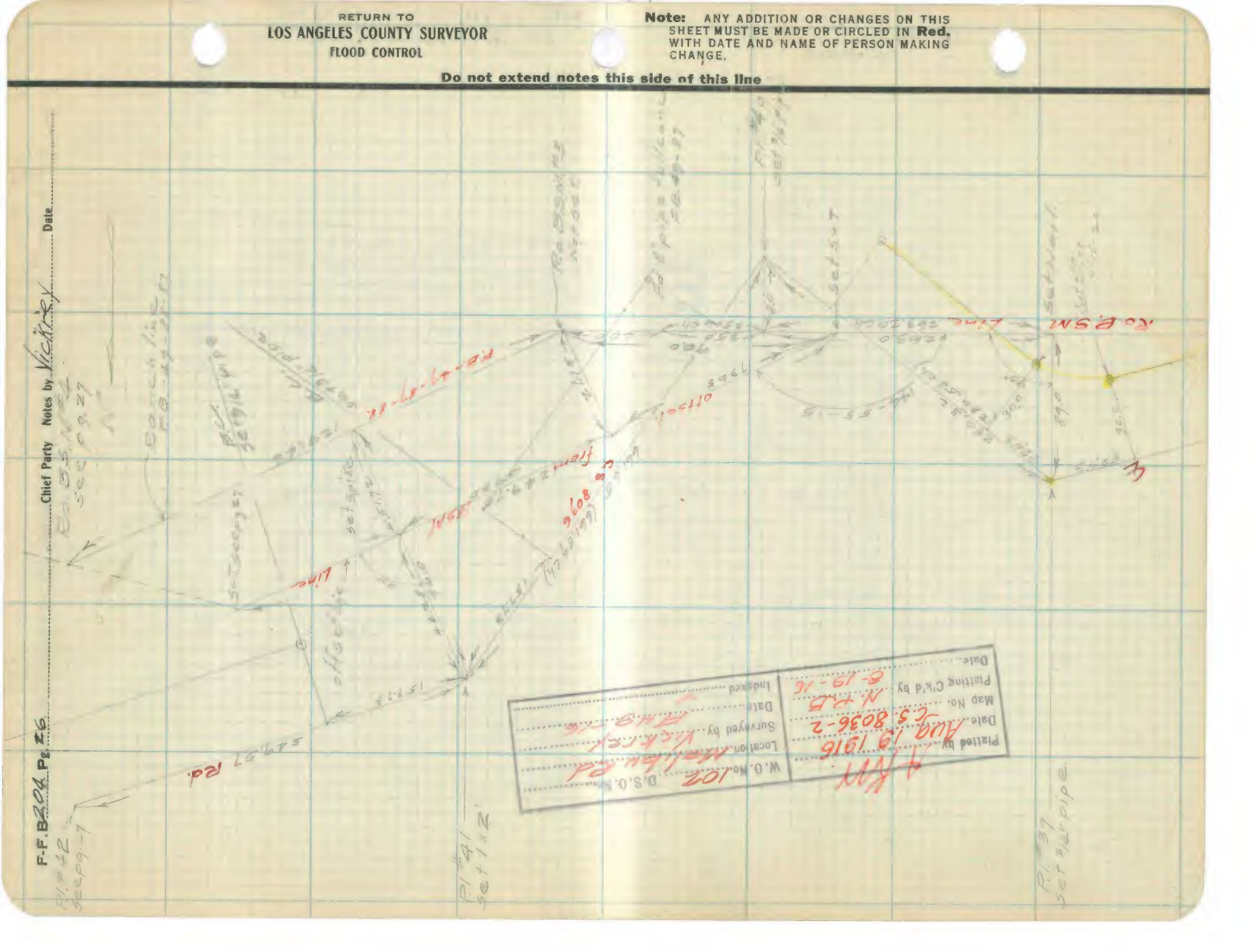

Date .... Notes by Vickrey .... Chief Party .... F-F.B 204 Pg. 27

W.O. 102	D.S.O. No.
Malibu Rd	
Surveyed by Vickrey	
Date	F.B. 49
Indexed	
Platted by	A.K.M.
Date	Aug 19 - 1916
Map No.	C.S. 3036-2
Platting C'k'd by	M.P.B.
Date	8-19-16

Note: ANY ADDITION OR CHANGES ON THIS SHEET MUST BE MADE OR CIRCLED IN **Red.** WITH DATE AND NAME OF PERSON MAKING CHANGE.

Do not extend notes this side of this line

RETURN TO
LOS ANGELES COUNTY SURVEYOR
FLOOD CONTROL

F-F.B 204 Pg 28 Chief Party Notes by Vickrey Date 8-11-16

FOR NOTES OF
Ro. BSM LINE
F.B. -49-85-88.



Plotted by AKW
Date Aug 19-1916
Map No. C.S. 8036-2
Plotted by N.P.B
Date 8-19-16

W.O. No. 102 D.S.O. No.
Location Malibu Rd.
Surveyed by Vickrey
Date
Checked A. C. Johnson

RETURN TO
LOS ANGELES COUNTY SURVEYOR
FLOOD CONTROL

Note: ANY ADDITION OR CHANGES ON THIS SHEET MUST BE MADE OR CIRCLED IN **Red.** WITH DATE AND NAME OF PERSON MAKING CHANGE.

Do not extend notes this side of this line

Date ..... Notes by ..... Chief Party ..... F-F.B 204 Pg. 29

TIE TO TOPANGA Rd.

F.B.-49-3.—204-25.

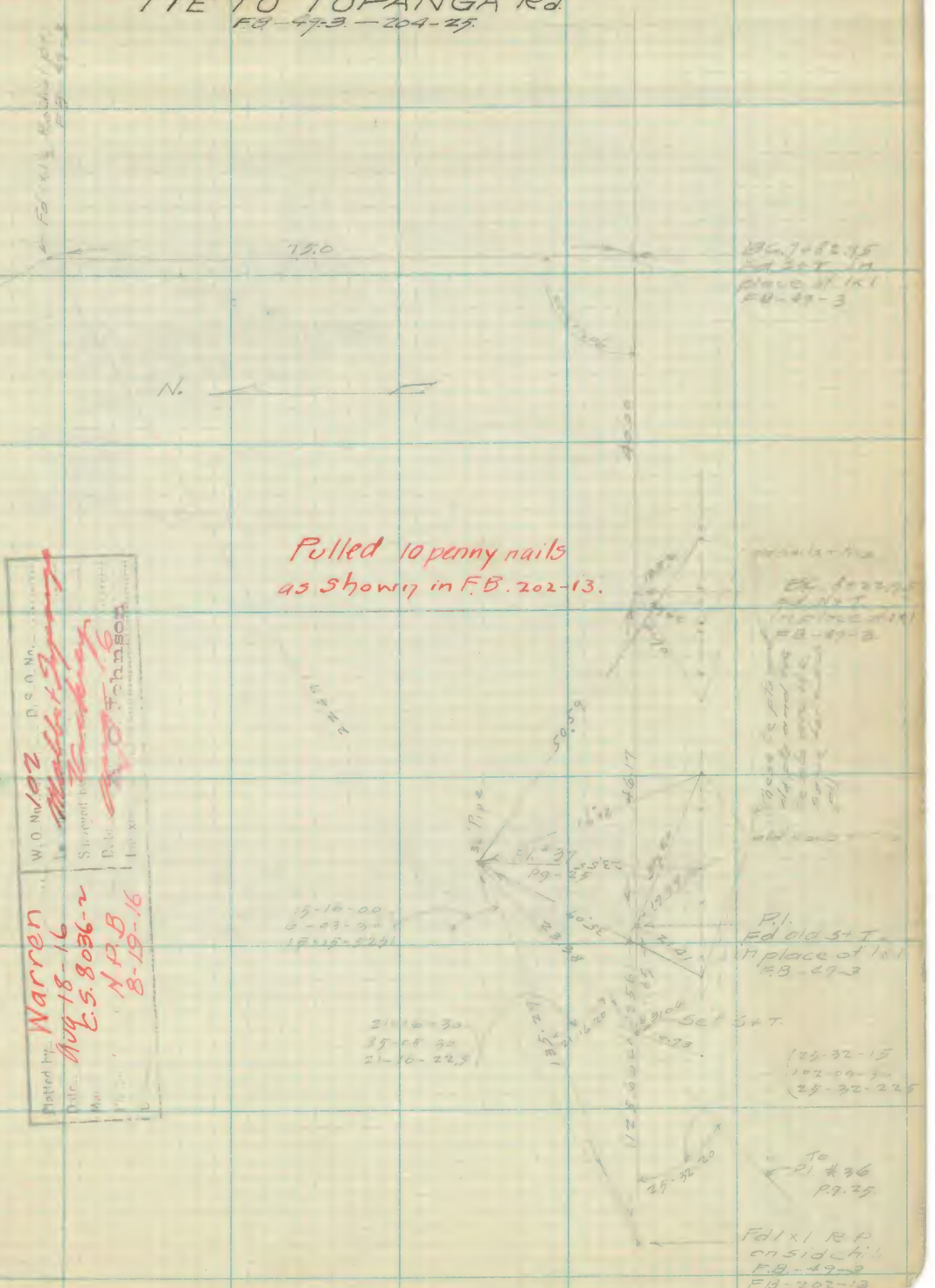

Plotted by Warren
Date Aug 18-16
C.S. 8036-2
N.P.B. 8-19-16

W.O. No. 102
Surveyed by
Date
Chief Xp. Johnson

RETURN TO
LOS ANGELES COUNTY SURVEYOR
FLOOD CONTROL

Note: ANY ADDITION OR CHANGES ON THIS SHEET MUST BE MADE OR CIRCLED IN Red. WITH DATE AND NAME OF PERSON MAKING CHANGE.

Do not extend notes this side of this line

F-F.B 204 Pg 30 Chief Party Notes by Vickrey Date 8-14-16

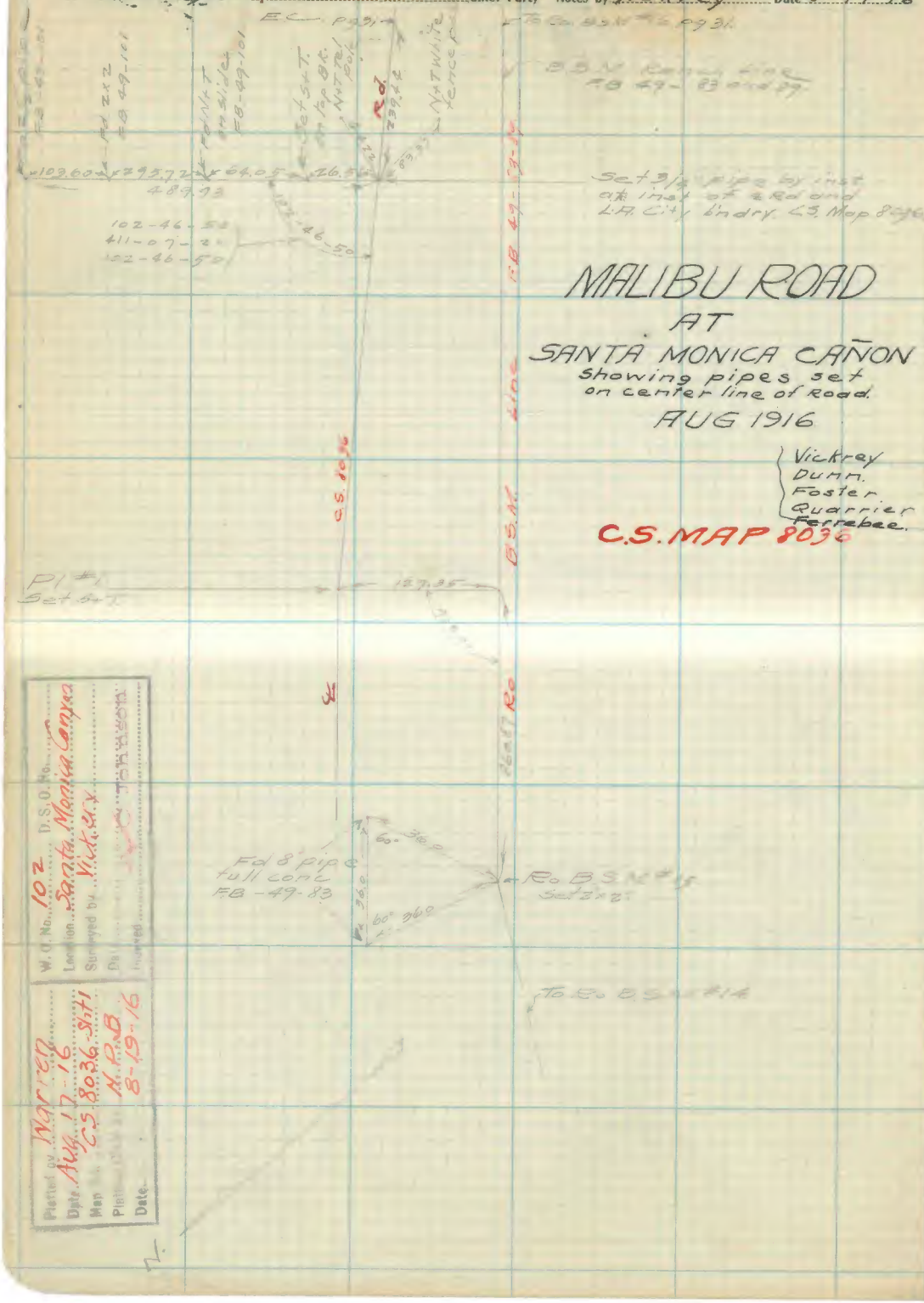

Plotted by Warren
Date Aug. 17-16
Map No. C.S. 8036-Sht 1
Plotted by H.P.B.
Date 8-19-16

W.O. No. 102 D.S.O. No.
Location Santa Monica Canyon
Surveyed by Vickrey
Date
Inserted

RETURN TO
LOS ANGELES COUNTY SURVEYOR
FLOOD CONTROL

Do not extend notes this side of this line

Note: ANY ADDITION OR CHANGES ON THIS SHEET MUST BE MADE OR CIRCLED IN **Red.** WITH DATE AND NAME OF PERSON MAKING CHANGE.

Date 8-15-16 Notes by Vickrey Chief Party F-F.B. 204 Pg. 31

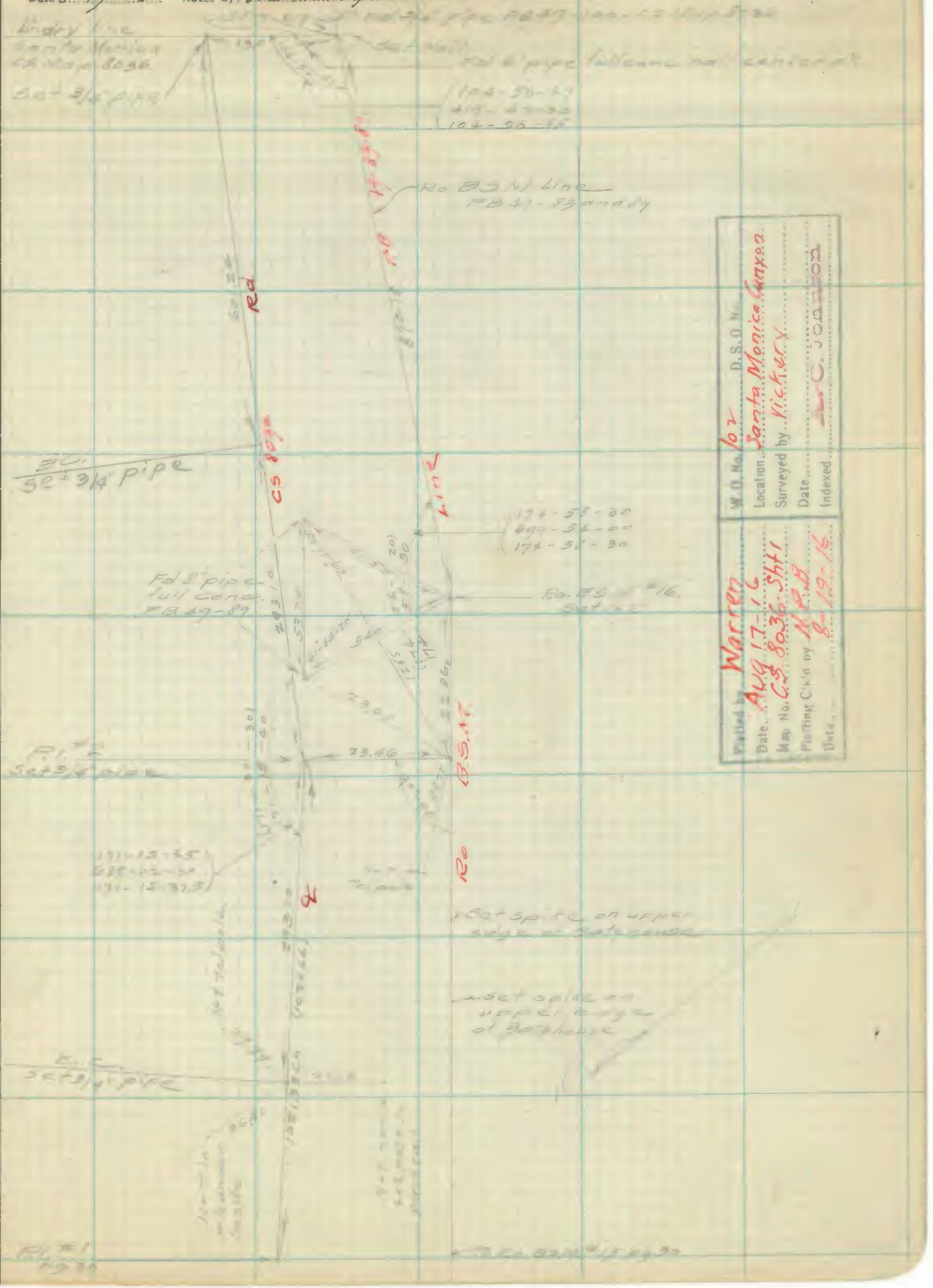

Plotted by Warren
Date Aug. 17, 16
Map No. CS 80-36 Sht 1
Plotting Chkd by [illegible]
Date 8-19-16

W.O. No. 102 D.S.O. No.
Location Santa Monica Canyon
Surveyed by Vickrey
Date
Indexed C. Jonson

Note: ANY ADDITION OR CHANGES ON THIS SHEET MUST BE MADE OR CIRCLED IN **Red.** WITH DATE AND NAME OF PERSON MAKING CHANGE.

Do not extend notes this side of this line

RETURN TO
LOS ANGELES COUNTY SURVEYOR
FLOOD CONTROL

F-F. B 204 Pg 32 Chief Party Notes by Date

Pages 33 to 38 inclusive

Not Used

RETURN TO
LOS ANGELES COUNTY SURVEYOR
FLOOD CONTROL

Do not extend notes this side of this line

Note: ANY ADDITION OR CHANGES ON THIS SHEET MUST BE MADE OR CIRCLED IN **Red.** WITH DATE AND NAME OF PERSON MAKING CHANGE.

Date ..... Notes by ..... Chief Party ..... F-F.B 204 Pg. 39

Survey of

Midway Road

Thru Sections 13 & 14 T. 7 N. R. 12 W.

and Sections 14-15-16-17-18 T. 7 N. R. 11 W.

(from E. line of the Town of Lancaster to the Lancaster & Wilsonia Road)

July 1919

H. L. Comly
J. B. Doan
G. F. Brown
J. E. McHenry
H. L. Thompson

Note: ANY ADDITION OR CHANGES ON THIS SHEET MUST BE MADE OR CIRCLED IN Red. WITH DATE AND NAME OF PERSON MAKING CHANGE.

Do not extend notes this side of this line

RETURN TO LOS ANGELES COUNTY SURVEYOR FLOOD CONTROL

F-F.B 204 Pg. 40 Chief Party Notes by Date

Plotted by	W.O. No. 244
Date	Location Midway Rd Lancaster
Map No. CS8202	Recorded by Comly + Doan
Finished C'k'd by	Date 7/15/69
Date	Indexed A. C. Johnson



RETURN TO
LOS ANGELES COUNTY SURVEYOR
FLOOD CONTROL

Note: ANY ADDITION OR CHANGES ON THIS SHEET MUST BE MADE OR CIRCLED IN **Red.** WITH DATE AND NAME OF PERSON MAKING CHANGE.

Do not extend notes this side of this line

Date ..... Notes by ..... Chief Party ..... F-F.B 204 Pg. 41

Plotted by ..... W. O. No. 244
Date ..... Location Midway Road (Lancaster
Map No. C53202 Surveyed by Cochly & Doan
Partial Ch'k by ..... Date 7/15/19
Date ..... Inspected A. C. Johnson

Note: For Solar Taken For Midway Rd. See page 12

Note: ANY ADDITION OR CHANGES ON THIS SHEET MUST BE MADE OR CIRCLED IN Red. WITH DATE AND NAME OF PERSON MAKING CHANGE.

Do not extend notes this side of this line

RETURN TO
LOS ANGELES COUNTY SURVEYOR
FLOOD CONTROL

F-F.B 204 Pg. 42 Chief Party Notes by Date

Verified by: [illegible]	W.R.No. 244
Date: [illegible]	Location: Midway Rd Lancaster
Bus. No. [illegible]	Surveyed: Dean R County
Sign. [illegible]	Date: 7/15/19
Date:	Initials: A. C. [illegible]



RETURN TO
LOS ANGELES COUNTY SURVEYOR
FLOOD CONTROL

Note: ANY ADDITION OR CHANGES ON THIS SHEET MUST BE MADE OR CIRCLED IN **Red.** WITH DATE AND NAME OF PERSON MAKING CHANGE.

Do not extend notes this side of this line

Date 4/15/19 Notes by [illegible] Chief Party [illegible] F-F.B 204 Pg. 43

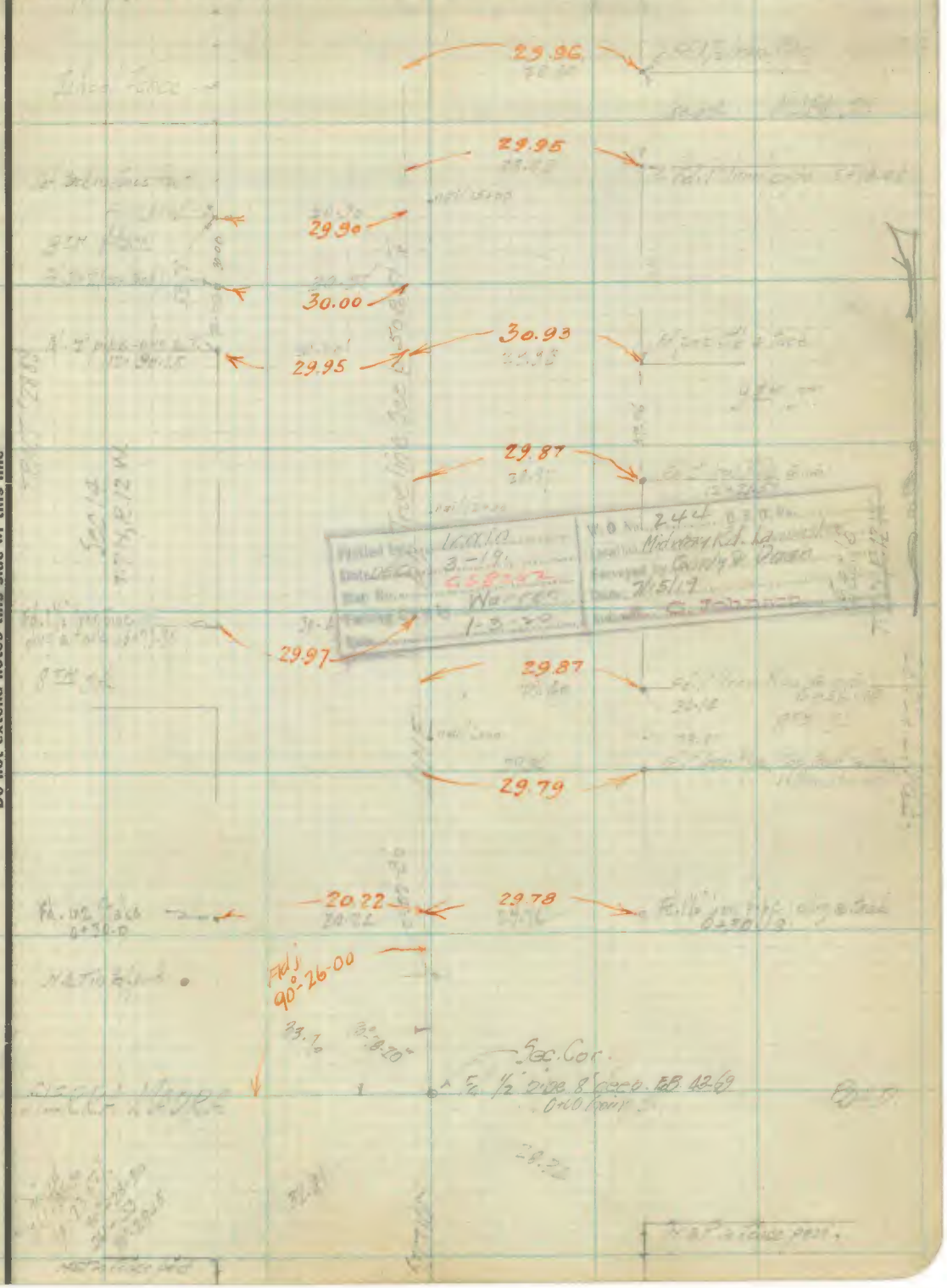

Note: ANY ADDITION OR CHANGES ON THIS SHEET MUST BE MADE OR CIRCLED IN Red. WITH DATE AND NAME OF PERSON MAKING CHANGE.

Do not extend notes this side of this line

RETURN TO
LOS ANGELES COUNTY SURVEYOR
FLOOD CONTROL

F-F.B 204 Pg. 44 Doan Chief Party Notes by Doan Date 4/15/19

RETURN TO
LOS ANGELES COUNTY SURVEYOR
FLOOD CONTROL

Note: ANY ADDITION OR CHANGES ON THIS SHEET MUST BE MADE OR CIRCLED IN **Red.** WITH DATE AND NAME OF PERSON MAKING CHANGE.

Do not extend notes this side of this line

Date 7/15/49 Notes by [illegible] Chief Party [illegible] F-F.B 204 Pg. 45

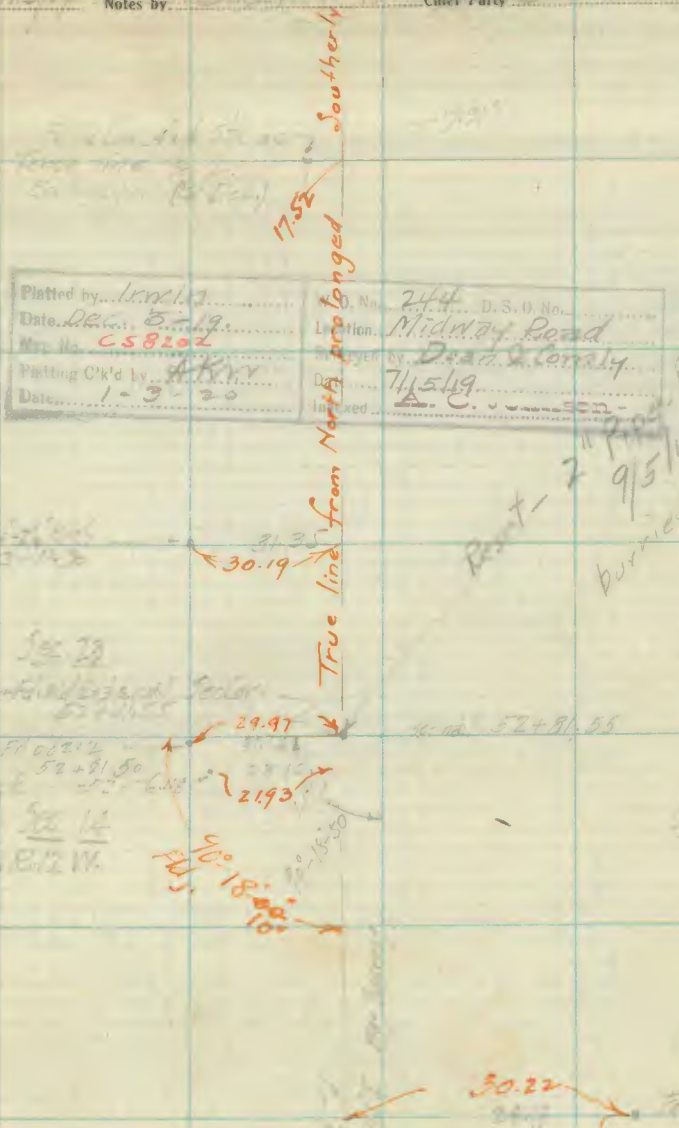

Note: ANY ADDITION OR CHANGES ON THIS SHEET MUST BE MADE OR CIRCLED IN Red. WITH DATE AND NAME OF PERSON MAKING CHANGE.

Do not extend notes this side of this line

RETURN TO LOS ANGELES COUNTY SURVEYOR FLOOD CONTROL

F-F.B 704 Pg. 46 Doan Chief Party Notes by Doan Date 7/15/19

Sec. 12 Sec. Cor. Sec. 13

89°-14'-50" Adj.

Platted by Irwin	N.O. 244 D.S.O. No.
Date Dec. 3-19	Location Midway Road
Map No. 658202	Surveyed by Doan
Platting C'k'd by AKW	Date 7/15/19
Date 1-6-20	Indexed A. C. Johnson

1/4 Sec. Cor.

89°-26' Adj.

RETURN TO
LOS ANGELES COUNTY SURVEYOR
FLOOD CONTROL

Note: ANY ADDITION OR CHANGES ON THIS SHEET MUST BE MADE OR CIRCLED IN **Red.** WITH DATE AND NAME OF PERSON MAKING CHANGE.

Do not extend notes this side of this line

Date ..... Notes by ..... Chief Party ..... F-F.B. 204 Pg. 47

Note: ANY ADDITION OR CHANGES ON THIS SHEET MUST BE MADE OR CIRCLED IN Red. WITH DATE AND NAME OF PERSON MAKING CHANGE.

Do not extend notes this side of this line

RETURN TO
LOS ANGELES COUNTY SURVEYOR
FLOOD CONTROL

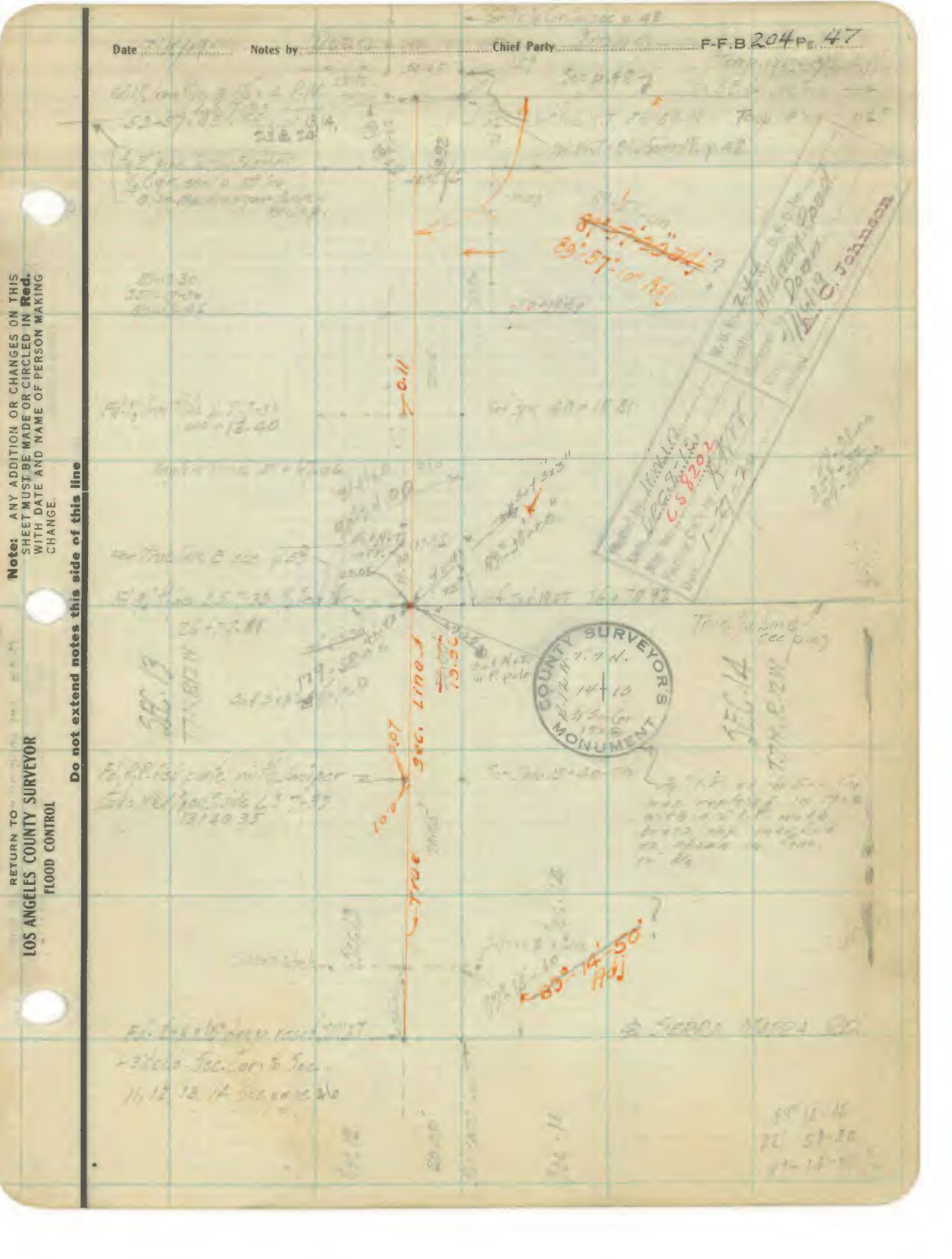

F-F.B 4 Pg. 48 Chief Party Notes by Date 7/16/19

= 52+

Section Line

90°-17-50

Calc. Hill

~~90°-18'00" Adj~~

W.O. No. 244 D.S.O. No.

Location Midway Road

Surveyed by Dean

Date 7/16/19

Checked by C. Johnson

Date Dec. 8-19

Map No. CS8202

Drafting Ck'd by Amy

Date 1-27-20

~~89°-57'26" Adj~~

RETURN TO

LOS ANGELES COUNTY SURVEYOR

FLOOD CONTROL

Note: ANY ADDITION OR CHANGES ON THIS SHEET MUST BE MADE OR CIRCLED IN **Red.** WITH DATE AND NAME OF PERSON MAKING CHANGE.

Do not extend notes this side of this line

Date: [illegible] Notes by: [illegible] Chief Party: [illegible] F-F.B 204 Pg. 49

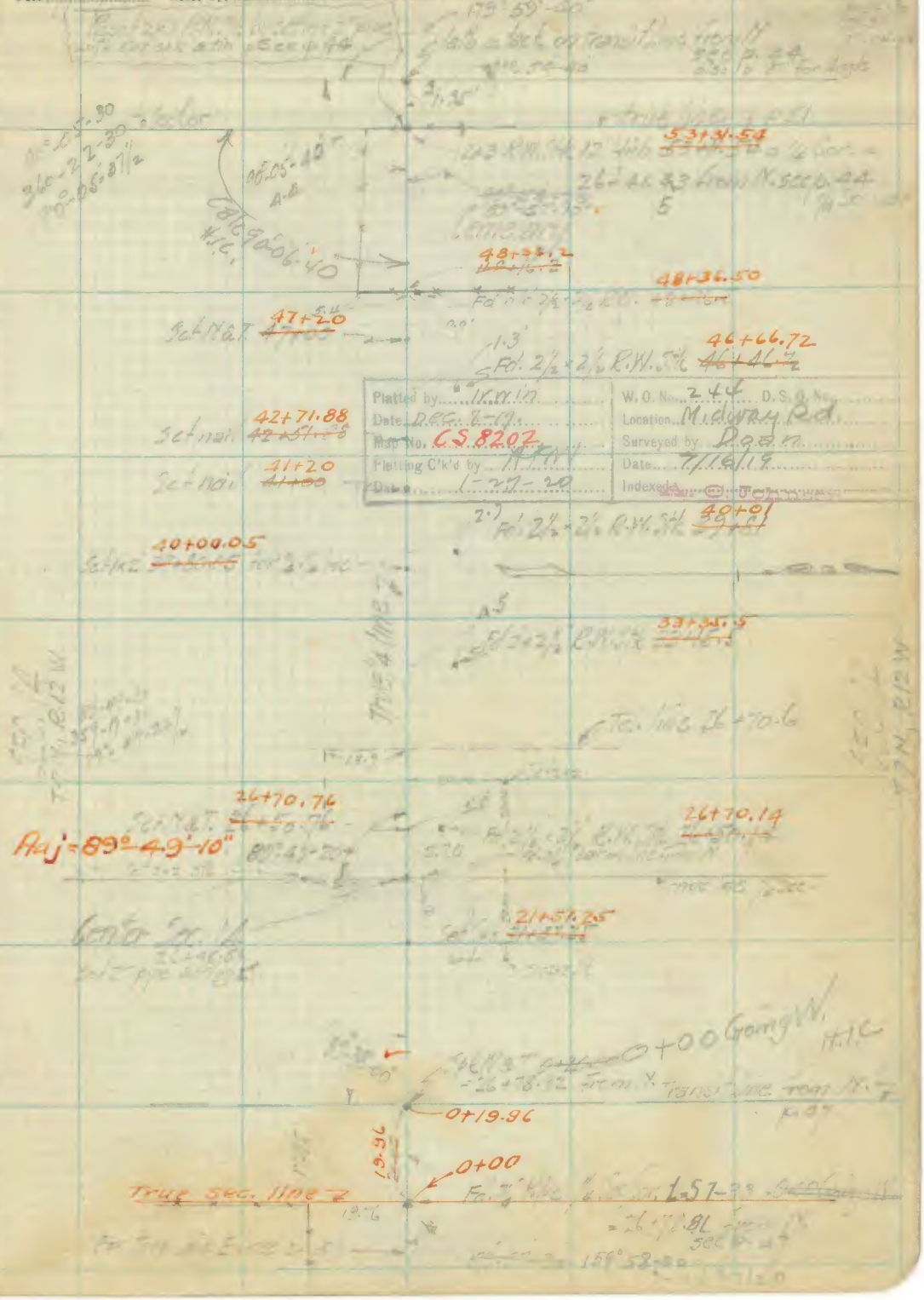

Platted by: Irwin	W.O. No. 244 D.S.O. No.
Date: Dec. 8-19	Location: Midway Rd.
Map No. CS 8202	Surveyed by: Doan
Platting C'k'd by: [illegible]	Date: 7/16/19
Date: 1-27-20	Indexed:

Note: ANY ADDITION OR CHANGES ON THIS SHEET MUST BE MADE OR CIRCLED IN Red. WITH DATE AND NAME OF PERSON MAKING CHANGE.

Do not extend notes this side of this line

RETURN TO LOS ANGELES COUNTY SURVEYOR FLOOD CONTROL

F-F.B 204 Pg. 50 Chief Party Notes by [illegible] Date 7/17/19

RETURN TO
LOS ANGELES COUNTY SURVEYOR
FLOOD CONTROL

Note: ANY ADDITION OR CHANGES ON THIS SHEET MUST BE MADE OR CIRCLED IN **Red.** WITH DATE AND NAME OF PERSON MAKING CHANGE.

Do not extend notes this side of this line

Date 4/22/20 Notes by H.J. Conroy Chief Party Conroy F-F.B. 204 Pg. 50-"A"

W.O. No. 244 S.S.O. No.
Location Lancaster Cemetery
Surveyed by H.J. Conroy
Date 6/22/20
Inspected A. C. Johnson

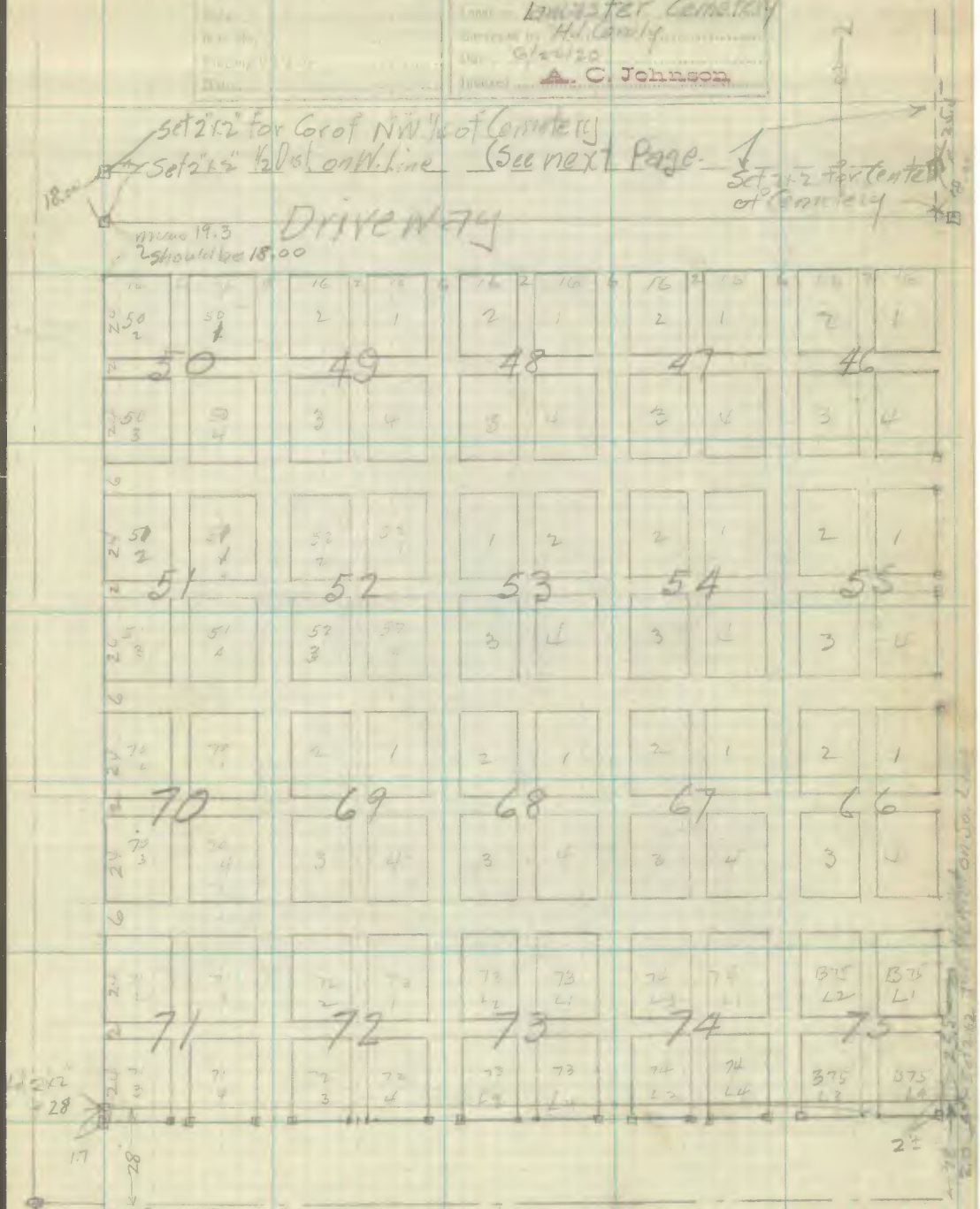

Note - Plat Showing layout of Lots + Walks as staked on ground previous to this Survey

Note: ANY ADDITION OR CHANGES ON THIS SHEET MUST BE MADE OR CIRCLED IN Red. WITH DATE AND NAME OF PERSON MAKING CHANGE.

Do not extend notes this side of this line

RETURN TO LOS ANGELES COUNTY SURVEYOR FLOOD CONTROL

F-F.B 204 Pg. 50B H.I. Comly Chief Party Notes by Comly Date 6/22/20

Plotted by	W.O.No. 244 D.S.O.No.
Date	Location Lancaster Cemetery
Map No.	Surveyed by H.I. Comly
Filing Chk'd by	Date 6/22/20 / 6/24/20
Date	Indexed A. C. Johnson



RETURN TO
LOS ANGELES COUNTY SURVEYOR
FLOOD CONTROL

Note: ANY ADDITION OR CHANGES ON THIS SHEET MUST BE MADE OR CIRCLED IN **Red.** WITH DATE AND NAME OF PERSON MAKING CHANGE.

Do not extend notes this side of this line

Date 7/24/19 Notes by Doan Chief Party Doan F-F.B 204 Pg. 51

WEST HALF SECTION 14
T.7N., R.12 W.

89°-49-10 Adj

Plotted by [illegible]	W.O. No. 244 D.3.O. No.
Date Dec. 2-19	Location Midway Road
Map No. CS8202	Reviewed by Doan
Plotting C.W.'d by [illegible]	Date 7/17/19 + 7/24/19
Date	Indexed A. C. Johnson

48+33.54

48+06.54

179°-56'-10"

Note: ANY ADDITION OR CHANGES ON THIS SHEET MUST BE MADE OR CIRCLED IN Red. WITH DATE AND NAME OF PERSON MAKING CHANGE.

Do not extend notes this side of this line

RETURN TO
LOS ANGELES COUNTY SURVEYOR
FLOOD CONTROL

F-F.B. 224 Pg. 52 Chief Party Notes by Doan Date

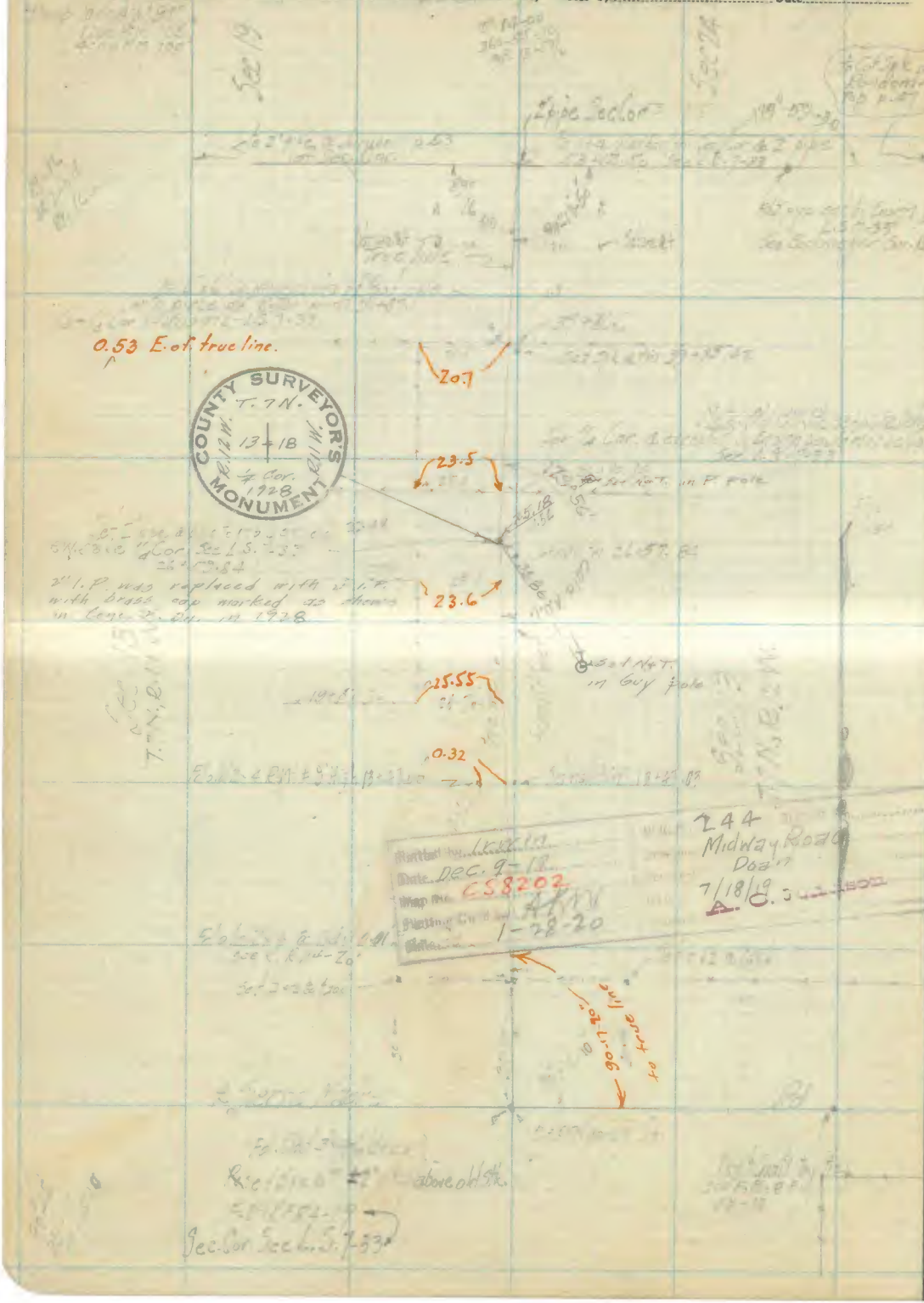

RETURN TO
LOS ANGELES COUNTY SURVEYOR
FLOOD CONTROL

Do not extend notes this side of this line

Note: ANY ADDITION OR CHANGES ON THIS SHEET MUST BE MADE OR CIRCLED IN **Red.** WITH DATE AND NAME OF PERSON MAKING CHANGE.

Date 7/18/19 Notes by [illegible] Chief Party [illegible] F-F.B 204 Pg. 53

Started by Irwin	W.O. No. 244
Date Dec. 9-19	Location Midway Road
Map No. CS8202	Checked by Doyle
Parking Chk'd by [illegible]	Date 7/18/19
Date 1-28-20	Entered Johnson

RETURN TO
LOS ANGELES COUNTY SURVEYOR
FLOOD CONTROL

Note: ANY ADDITION OR CHANGES ON THIS SHEET MUST BE MADE OR CIRCLED IN **Red.** WITH DATE AND NAME OF PERSON MAKING CHANGE.

Do not extend notes this side of this line

F-F.B. 204 Pg. Chief Party Notes by Date

RETURN TO
LOS ANGELES COUNTY SURVEYOR
FLOOD CONTROL

Do not extend notes this side of this line

Note: ANY ADDITION OR CHANGES ON THIS SHEET MUST BE MADE OR CIRCLED IN **Red.** WITH DATE AND NAME OF PERSON MAKING CHANGE.

Date 7/19/19 Notes by [illegible] Chief Party Doan F-F.B 204 Pg. 55

Platted by IRWIN
Date Dec. 10-19
Map No. C.S.8202
Platting C'k'd by AKW
Date 1-28-20

W.O. No. 244 D.S.D. No.
Location Midway Road
Surveyed by Doan
Date 7/19/19
Indexed A. C. Johnson

90°-10'-45" Adj

Sec. Cor.

¼ Sec. line to W

N+T. in guy pole 2167

Set 3x3

Set 2" Pipe & [illegible] for ¼ Cor. Sec 57
2" I.P. was replaced with 2" I.P. with brass cap, marked as shown in Conc. 12" Pn. in 1928.

N+T. in P. pole

COUNTY SURVEYOR'S MONUMENT
T. 7 N.
R. 11 W.
16 | 15
¼ Sec. Cor.

Sec. 15
T. 7 N. R. 11 W.

Sec. 16

Sierra Madre Rd.

Sec. Cor.

Note: ANY ADDITION OR CHANGES ON THIS SHEET MUST BE MADE OR CIRCLED IN Red. WITH DATE AND NAME OF PERSON MAKING CHANGE.

Do not extend notes this side of this line

RETURN TO
LOS ANGELES COUNTY SURVEYOR
FLOOD CONTROL

F-F.B 204 Pg. 52 Doan Chief Party Notes by Doan Date 7/21/19

Fd. 2" pipe & [illegible] for Sec. Cor. 1 mile South

Fd. old 2x3 hewn [illegible] on E. side 53 [illegible] in 2" pipe
Sec. Cor.

90°-02'-30" Adj

Sec. 16

Platted by Irwin	W.O. No. 244 D.S.O. No.
Date Dec. 10-19	Location Midway Road
Map No. C88207	Surveyed by Doan
Plotting Ck'd by AKM	Date 7/21/19
Date 1-28-20	Indexed A. C. Johnson

13+06.1 29.5 13+06.4

Wire

Covered by Sand

0+30.9 30.00

89°-35'-15" Adj

89-35-00 31.32

True line

Fd. old 4x4 with n.a. ±6" down
F.B. F.O. 140-1-46
Sec. Cor.

Sec. 10

RETURN TO
LOS ANGELES COUNTY SURVEYOR
FLOOD CONTROL

Note: ANY ADDITION OR CHANGES ON THIS SHEET MUST BE MADE OR CIRCLED IN **Red.** WITH DATE AND NAME OF PERSON MAKING CHANGE.

Do not extend notes this side of this line

Date ..... Notes by ..... Chief Party ..... F-F.B 204 Pg. 57

Plotted by IRWIN
Date Dec. 11-19
Map No. C.S. 8202
Plotted C'k'd by AWH
Date 1-28-20

W.O. No. 244 D.S.O. No.
Location Midwick Road
Surveyed by Dodd
Date 7/27/19
Indexed A. C. Johnson

89°-55'-50"

90°-11'-05" Adj

8°-59'-35"

89°-41'-55" Adj

90°-17'-30" Adj

Note: ANY ADDITION OR CHANGES ON THIS SHEET MUST BE MADE OR CIRCLED IN Red. WITH DATE AND NAME OF PERSON MAKING CHANGE.

Do not extend notes this side of this line

RETURN TO LOS ANGELES COUNTY SURVEYOR FLOOD CONTROL

F-F.B 204 Pg. 58 Chief Party Notes by Date

Platted by Lewin	W.O. No. 244 D.R.O. No.
Date Dec. 11-19	Location Midway Road
Map No. CS8202	Surveyed by Dean
Platting Ck'd by AXIV	Date 7/23/19
Date 1-28-20	Indexed



RETURN TO
LOS ANGELES COUNTY SURVEYOR
FLOOD CONTROL

Note: ANY ADDITION OR CHANGES ON THIS SHEET MUST BE MADE OR CIRCLED IN **Red.** WITH DATE AND NAME OF PERSON MAKING CHANGE.

Do not extend notes this side of this line

Date ..... Notes by ..... Chief Party ..... F-F.B. 204 Pg. 59

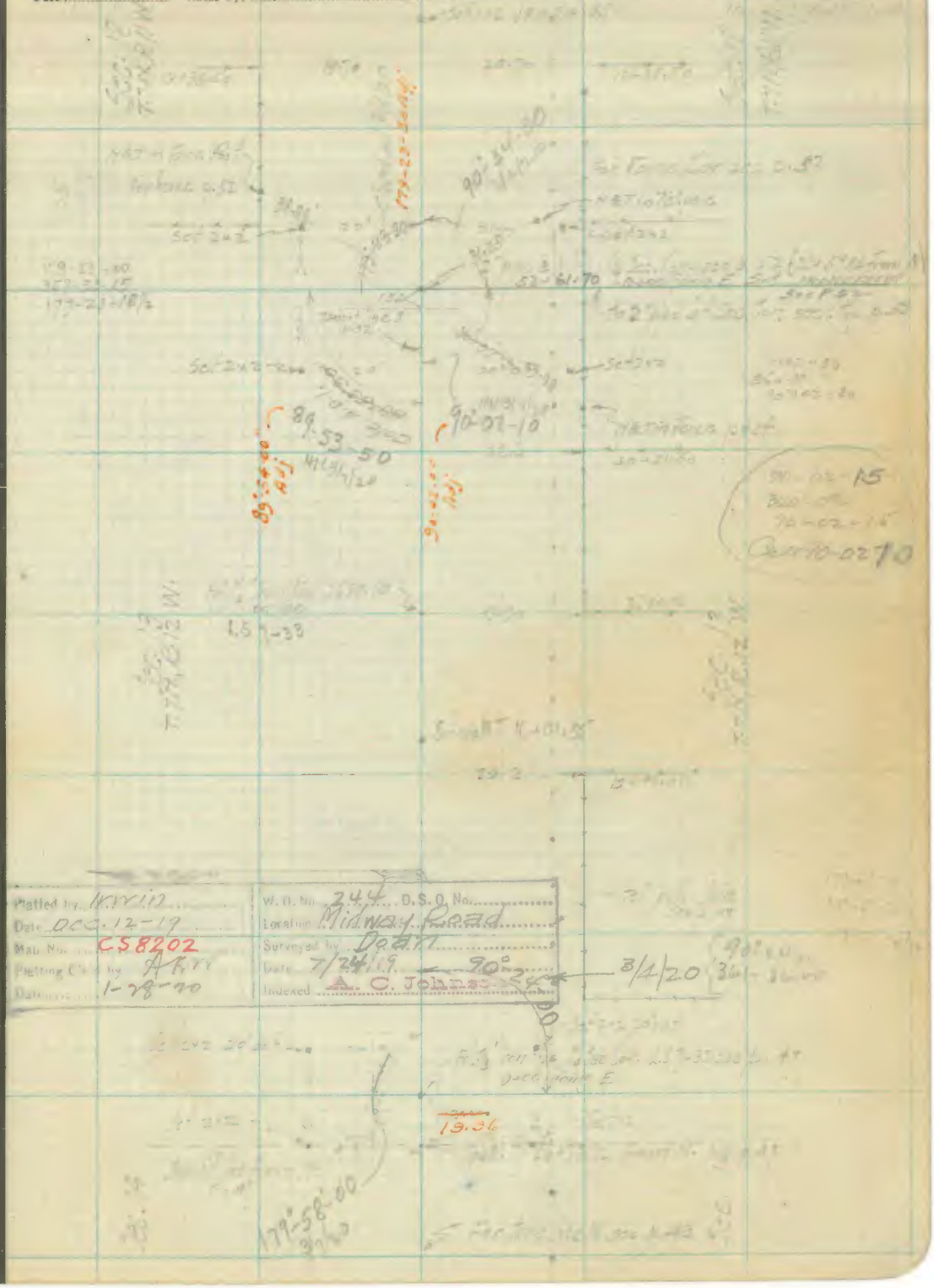

Platted by W.W.W.	W.O. No. 244 D.S.O. No.
Date Dec. 12-19	Location Midway Road
Map No. CS8202	Surveyed by Doan
Plotting Ck'd by A.K.W.	Date 7/24/19 90°
Date 1-28-20	Indexed A. C. Johnson

RETURN TO
LOS ANGELES COUNTY SURVEYOR
FLOOD CONTROL

Note: ANY ADDITION OR CHANGES ON THIS SHEET MUST BE MADE OR CIRCLED IN **Red.** WITH DATE AND NAME OF PERSON MAKING CHANGE.

Do not extend notes this side of this line

F-F.B. 204 Pg. 6 Doan Chief Party Notes by Doan Date 7/24/19

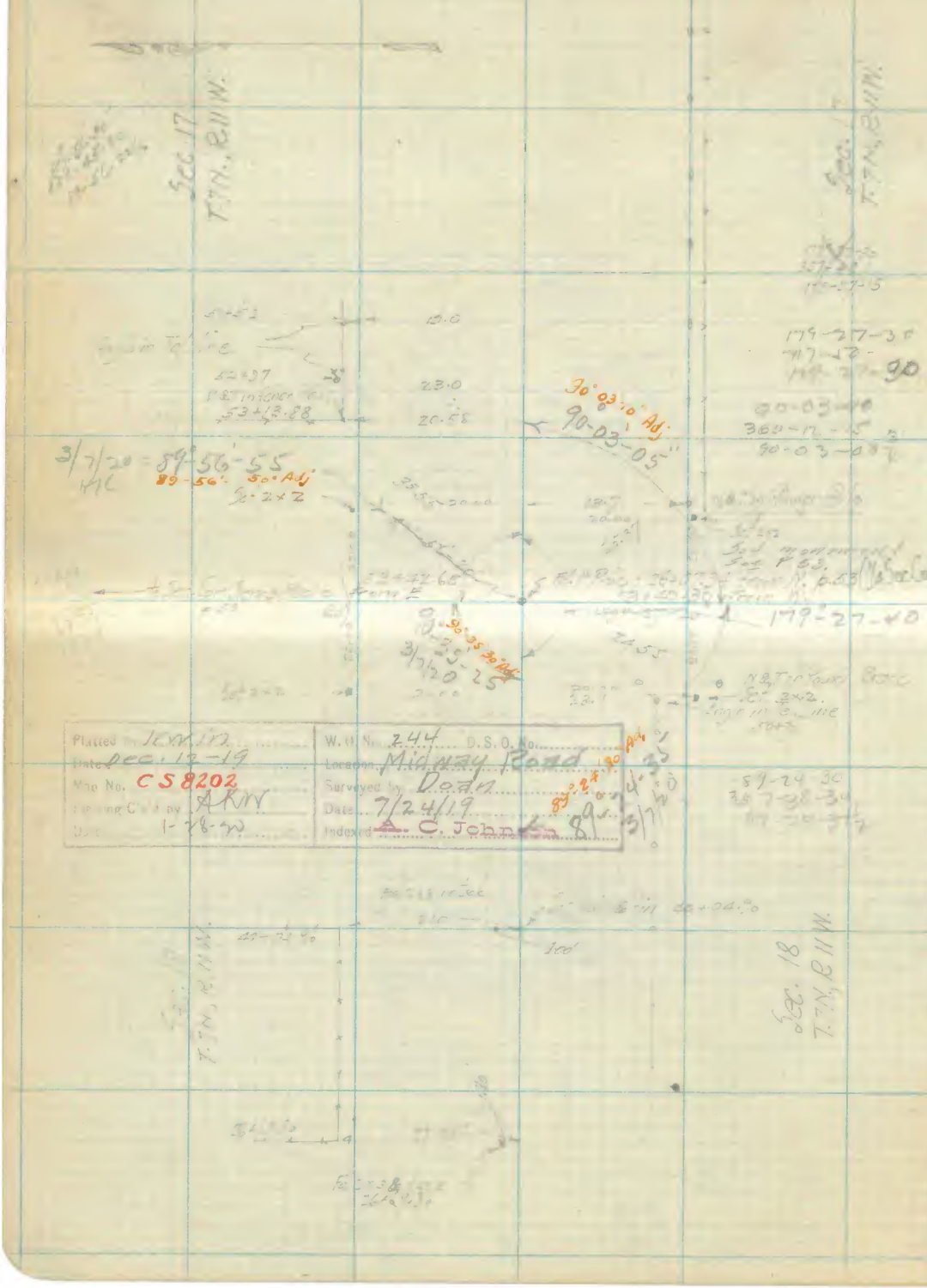

Platted by KWIN	W.O. No. 244 D.S.O. No.
Date Dec. 12-19	Location Midway Road
Map No. CS 8202	Surveyed by Doan
Drawing Chk'd by AKW	Date 7/24/19
Date 1-28-20	Indexed A. C. Johnson

RETURN TO
LOS ANGELES COUNTY SURVEYOR
FLOOD CONTROL

Note: ANY ADDITION OR CHANGES ON THIS SHEET MUST BE MADE OR CIRCLED IN **Red.** WITH DATE AND NAME OF PERSON MAKING CHANGE.

Do not extend notes this side of this line

Date 7/26/19 Notes by Doan Chief Party Doan F-F.B 204 Pg. 61

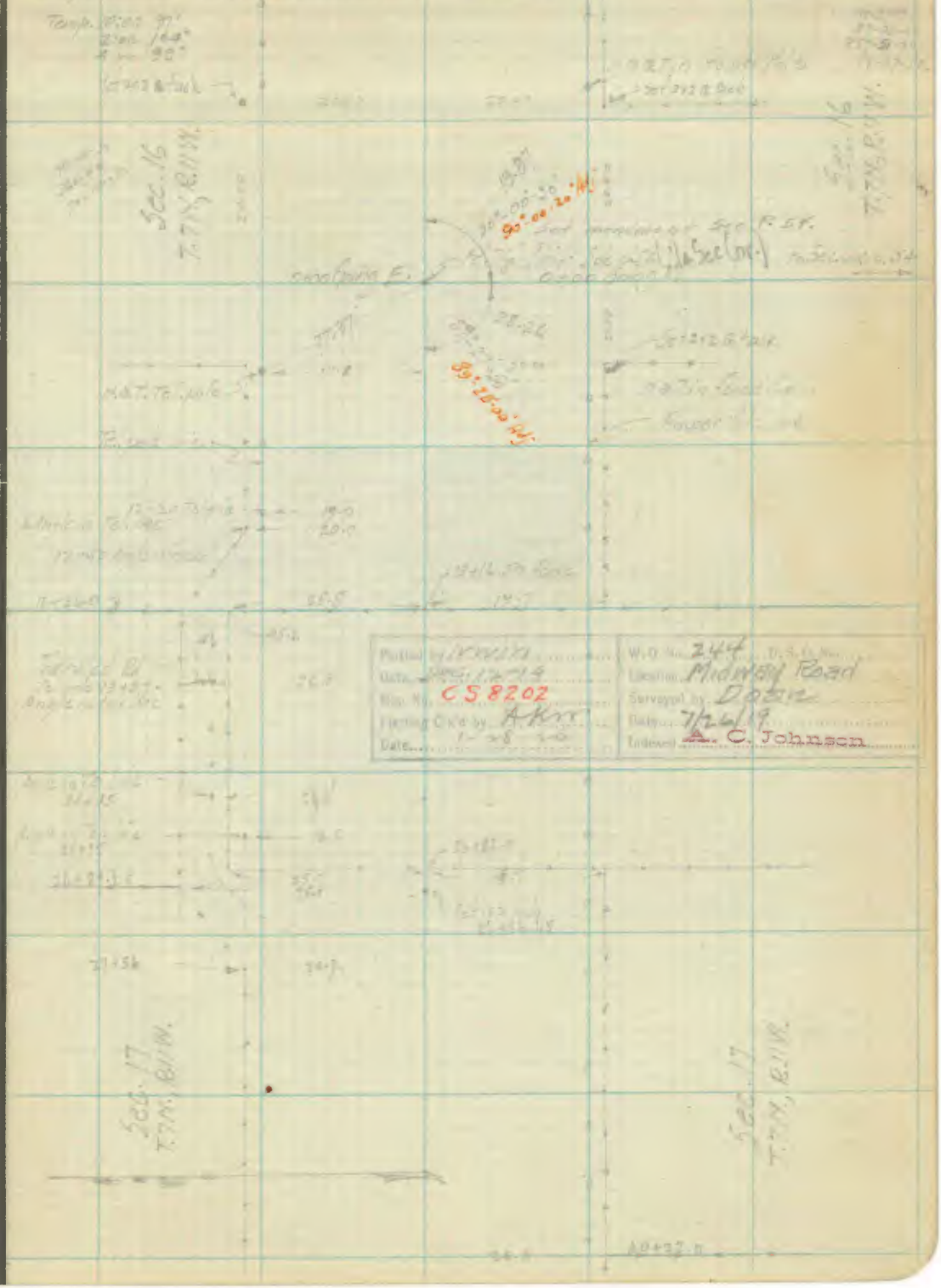

Plotted by NWM	W.O. No. 244 D.S.O. No.
Date Dec. 12-19	Location Midway Road
Map No. CS 8202	Surveyed by Doan
Plotting Ck'd by AKM	Date 7/26/19
Date 1-28-20	Indexed A. C. Johnson

RETURN TO
LOS ANGELES COUNTY SURVEYOR
FLOOD CONTROL

Note: ANY ADDITION OR CHANGES ON THIS SHEET MUST BE MADE OR CIRCLED IN **Red.** WITH DATE AND NAME OF PERSON MAKING CHANGE.

Do not extend notes this side of this line

F-F.B ..... Pg. ..... Chief Party Notes by ..... Date .....

RETURN TO
LOS ANGELES COUNTY SURVEYOR
FLOOD CONTROL

Do not extend notes this side of this line

Note: ANY ADDITION OR CHANGES ON THIS SHEET MUST BE MADE OR CIRCLED IN Red. WITH DATE AND NAME OF PERSON MAKING CHANGE.

Platted by	W. O. No. 244 D. S. O. No.
Date Dec. 12 - 19	Location Midway Road
Map No.	Surveyed by Dean
Plotting C'k'd by	Date 7/20/1[illegible]
Date 1-28-20	Indexed A. C. Johnson

Date ..... Notes by ..... Chief Party ..... F-F.B ~~231~~ ~~74~~ Pg. 204 - 63

Printed by .....
Date .....
R.O. No. .....
Electrical Lines .....
Date .....

W.O. No. 241 D.S.D. No. .....
Location Escondido Cn. Rd.
Surveyed by Comlin Doan
Date 7/30/49 Johnson
Indexed .....

SURVEY OF ESCONDIDO CAÑON ROAD.

Note: ANY ADDITION OR CHANGES ON THIS SHEET MUST BE MADE OR CIRCLED IN Red. WITH DATE AND NAME OF PERSON MAKING CHANGE.

RETURN TO
LOS ANGELES COUNTY SURVEYOR
FLOOD CONTROL

Do not extend notes this side of this line

F-F.B ~~231~~ 2 ~~204~~ Pg. ~~64~~ Doan Chief Party Notes by Doan Date 7/30/19

204 - 64

W.O.N. 241
Location Escondido Cn. Road
Surveyed by Doan
Date 7/30/19
Initials Job Hoon

Date [illegible]
Map No. CS 8197
Filing Dwg. [illegible]
Date [illegible]

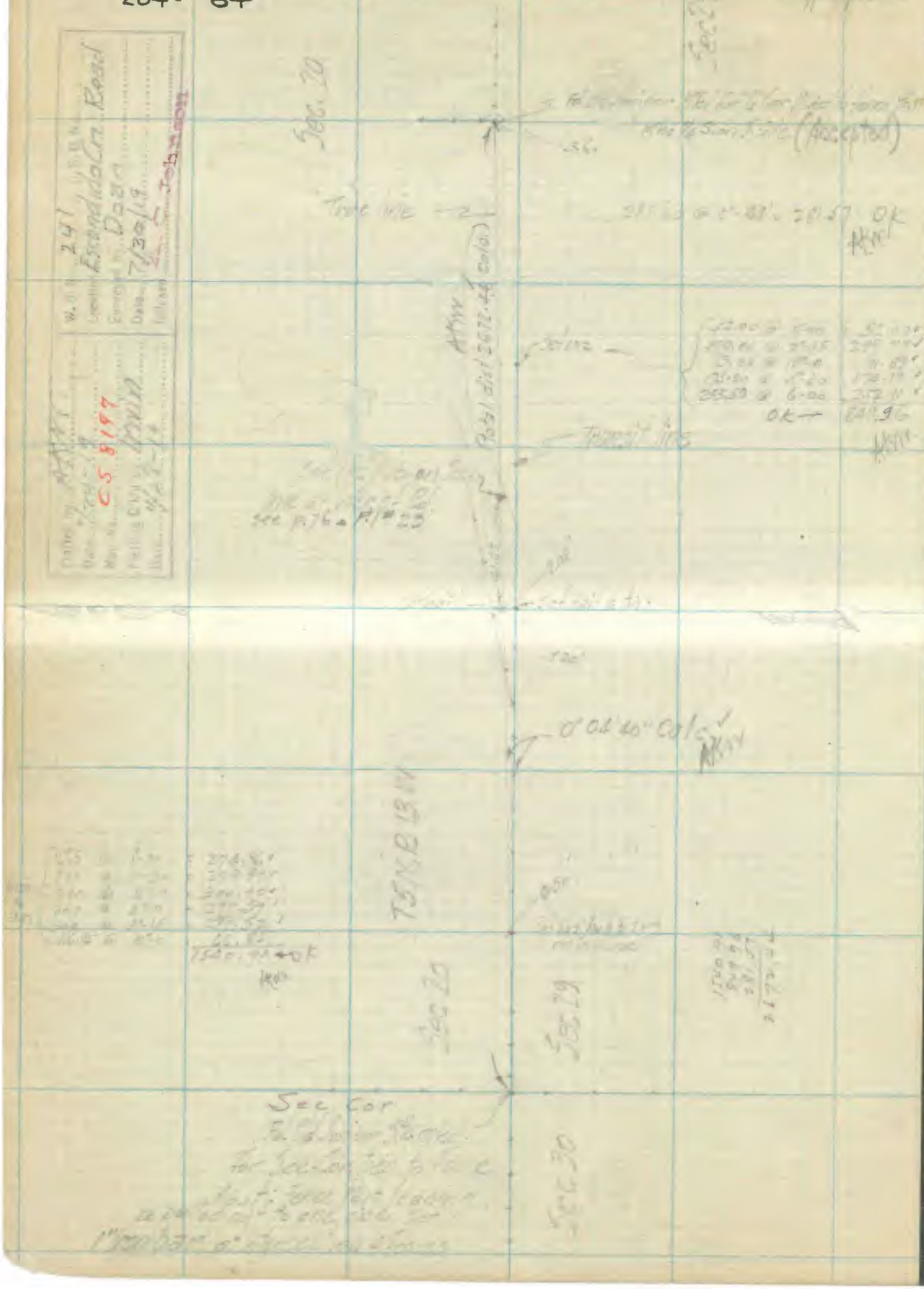

RETURN TO
LOS ANGELES COUNTY SURVEYOR
FLOOD CONTROL

Note: ANY ADDITION OR CHANGES ON THIS SHEET MUST BE MADE OR CIRCLED IN **Red.** WITH DATE AND NAME OF PERSON MAKING CHANGE.

Do not extend notes this side of this line

Date 7/30/19 Notes by Chief Party F-F.B. 231 3 Pg. 204-65

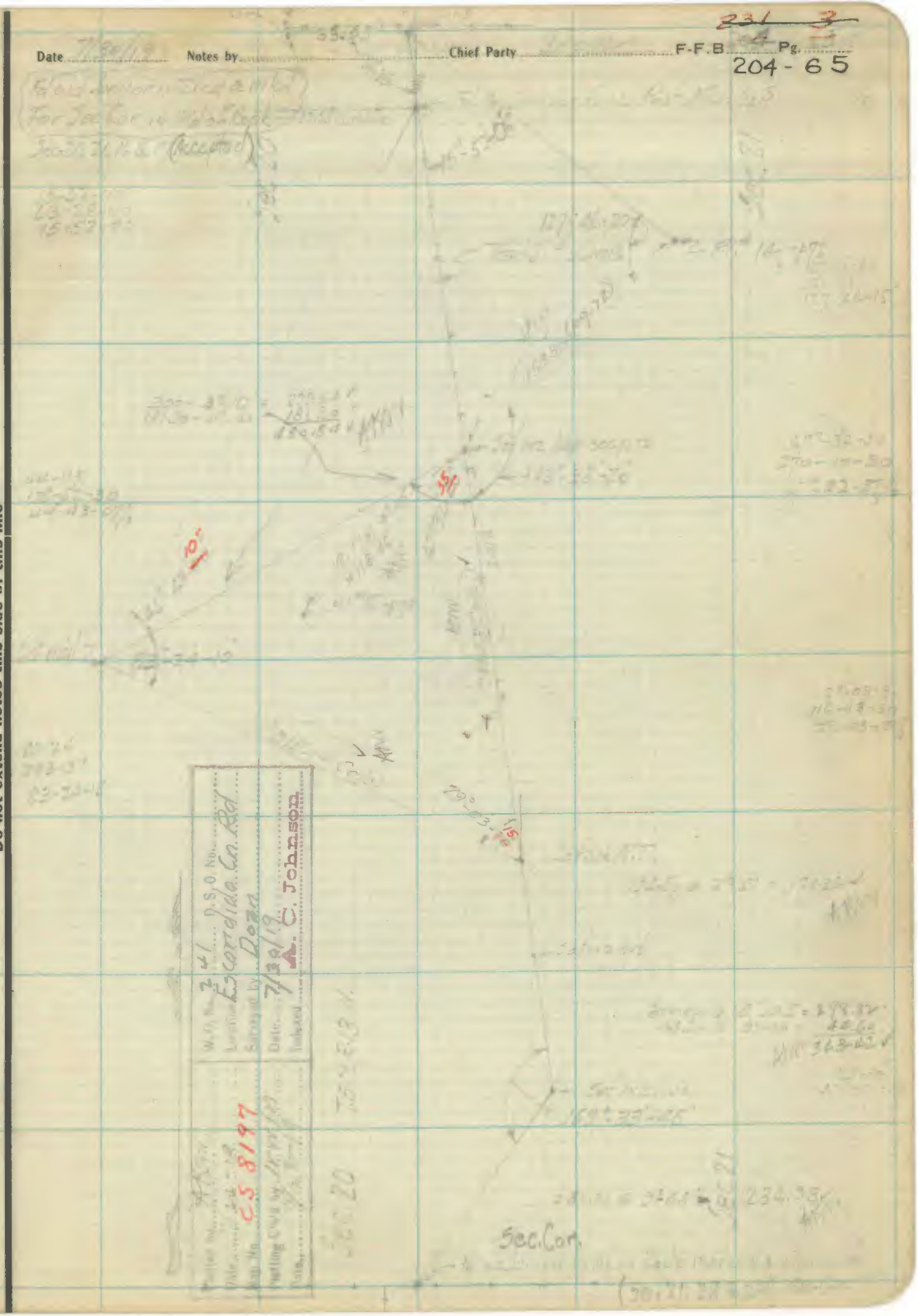

Note: ANY ADDITION OR CHANGES ON THIS SHEET MUST BE MADE OR CIRCLED IN Red. WITH DATE AND NAME OF PERSON MAKING CHANGE.

Do not extend notes this side of this line

RETURN TO
LOS ANGELES COUNTY SURVEYOR
FLOOD CONTROL

W.O. No. 241 D.S.O. No.
Location Escondido Cn. Rd.
Surveyed by Dean
Date 7/30/19
Indexed A. C. Johnson

Plotted by
Date
Map No. CS 8197
Plotting Chk'd by
Date

F-F.B 2 Pg. 204 66 Chief Party Notes by Date

Sec. 15

Sec 16

Accepted as true Sec Cor

Sec 21

Sec 22

T.5 N., R 13 W.

See page 60

(4' ± high)

(not Original)

N.I.C.

Sec Cor.

Fd. Sandpoint in Wd of Back mkd. for Sec. Cor. See Rockmaker Sur. for Ed. Dep.

Escondido Co Rd.

Date 7/30/19

CS 8197

RETURN TO
LOS ANGELES COUNTY SURVEYOR
FLOOD CONTROL

Do not extend notes this side of this line

Note: ANY ADDITION OR CHANGES ON THIS SHEET MUST BE MADE OR CIRCLED IN **Red.** WITH DATE AND NAME OF PERSON MAKING CHANGE.

Date 7/21/19 Notes by Doan Chief Party Doan F-F.B ~~231-5~~ ~~24~~ Pg. 67
204-67

Plotted by KRN	W.O. No. 241 D.S.O. No.
Date 7-24-19	Location Escondido Cn Rd
Map No. CS 8197	Surveyed by Doan
Plotting Ch'd by [illegible]	Date 7/31/19
Date 7-28-19	Indexed [illegible]

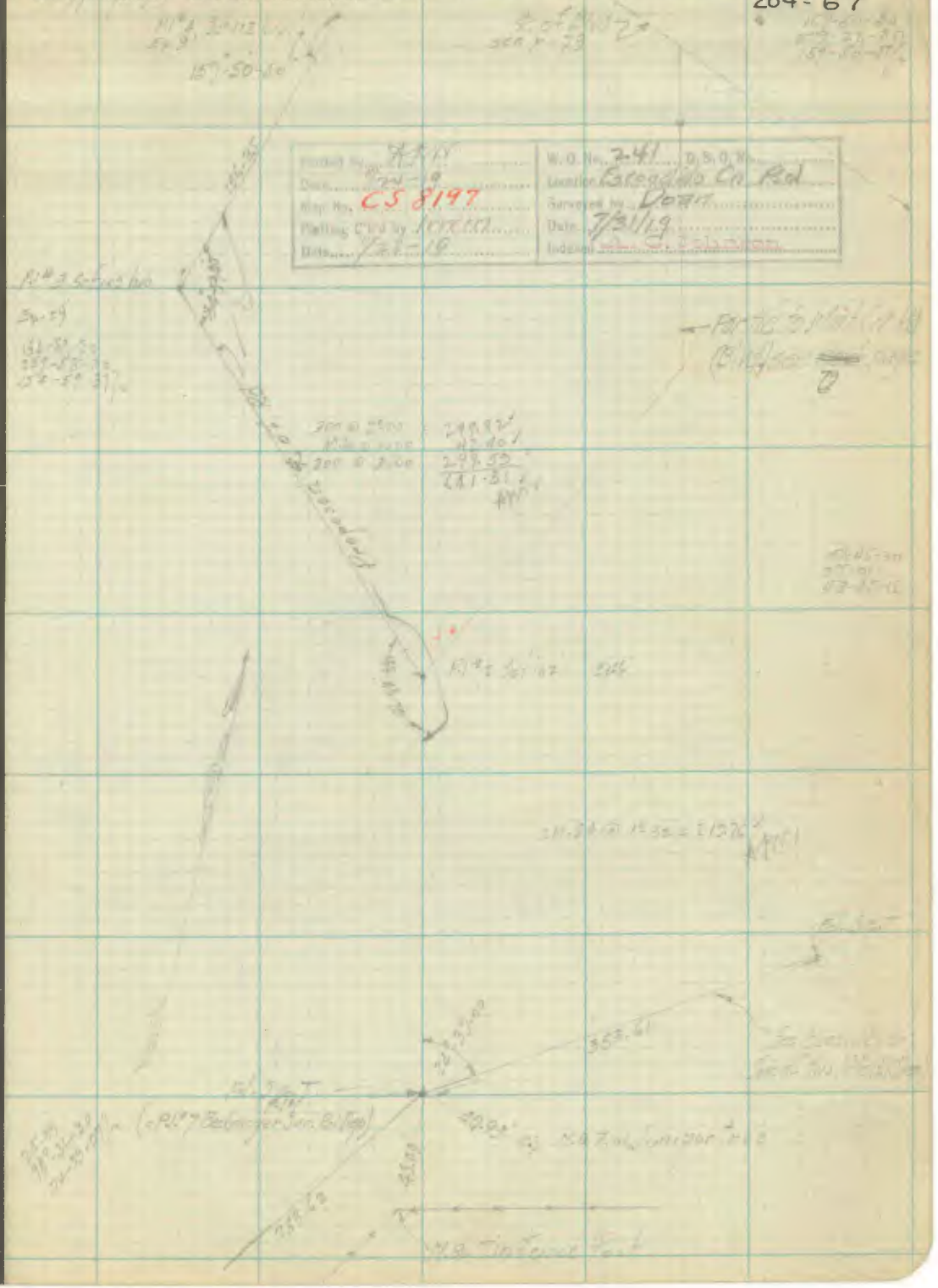

RETURN TO
LOS ANGELES COUNTY SURVEYOR
FLOOD CONTROL

Note: ANY ADDITION OR CHANGES ON THIS SHEET MUST BE MADE OR CIRCLED IN **Red.** WITH DATE AND NAME OF PERSON MAKING CHANGE.

Do not extend notes this side of this line

~~231~~ 6-20468

F-F.B ~~[illegible]~~ Pg. ~~[illegible]~~ 11050 Chief Party Notes by [illegible] Date 7/31/19

Project [illegible]	W.O. No. 241
Date 11-28-19	Location Escondido Cn Rd.
Map No. CS 8197	Surveyed by Doan
Plotting Card by KWM	Date 7/31/19
Date 11-28-19	Indexed A. C. Johnson



RETURN TO
LOS ANGELES COUNTY SURVEYOR
FLOOD CONTROL

Note: ANY ADDITION OR CHANGES ON THIS SHEET MUST BE MADE OR CIRCLED IN **Red.** WITH DATE AND NAME OF PERSON MAKING CHANGE.

Do not extend notes this side of this line

Date ..... Notes by ..... Chief Party ..... F-F.B 231-T Pg. 204-69

Note: ANY ADDITION OR CHANGES ON THIS SHEET MUST BE MADE OR CIRCLED IN Red. WITH DATE AND NAME OF PERSON MAKING CHANGE.

Do not extend notes this side of this line

RETURN TO LOS ANGELES COUNTY SURVEYOR FLOOD CONTROL

1/4 Sec. Cor(?) 4x4 Post in Md of Rock see p. 66

Proposed

Plotted	W.O. No. 241 D.S.G. No.
Date 7-24-19	Location Escondido Co. Rd.
Map No. CS 8197	Surveyed by Dean
Plotting Chkd by	Date 7/31/19
Date 8/21-19	Indexed A. C. Johnson

~~231-8~~

F-F.B ~~24~~ Pg. ~~70~~ Doan Chief Party Notes by Doan Date 7/31/19

204-70

Plotted by A.F.M.
Date 11/24-19
Map No. CS8197
Checked by [illegible]
Date 11/28-19

W.O.N. 241 D.S.O No.
Location Escondido Cn Rd.
Surveyed by Doan
Date 7/31/19
Indexed A. C. Johnson

300 @ 0°-40 = 272.38
73.40 0°-00 73.40
373.38

Proposed ℄ of Rd.

175-55
343-39
175-54-45

RETURN TO
LOS ANGELES COUNTY SURVEYOR
FLOOD CONTROL

Note: ANY ADDITION OR CHANGES ON THIS SHEET MUST BE MADE OR CIRCLED IN Red. WITH DATE AND NAME OF PERSON MAKING CHANGE.

Do not extend notes this side of this line

Date [illegible] Notes by [illegible] Chief Party [illegible] F-F.B ~~231~~ ~~24~~ Pg. ~~[illegible]~~ 204-71

Plotted by [illegible]	W.O. No. 241 D.S.O. No.
Date [illegible]	Location Escondido Cn Rd
Map No. CS 8197	Surveyed by Dean
Plotting C'k'd by [illegible]	Date 7/31/19
Date [illegible]	Indexed A. C. Johnson

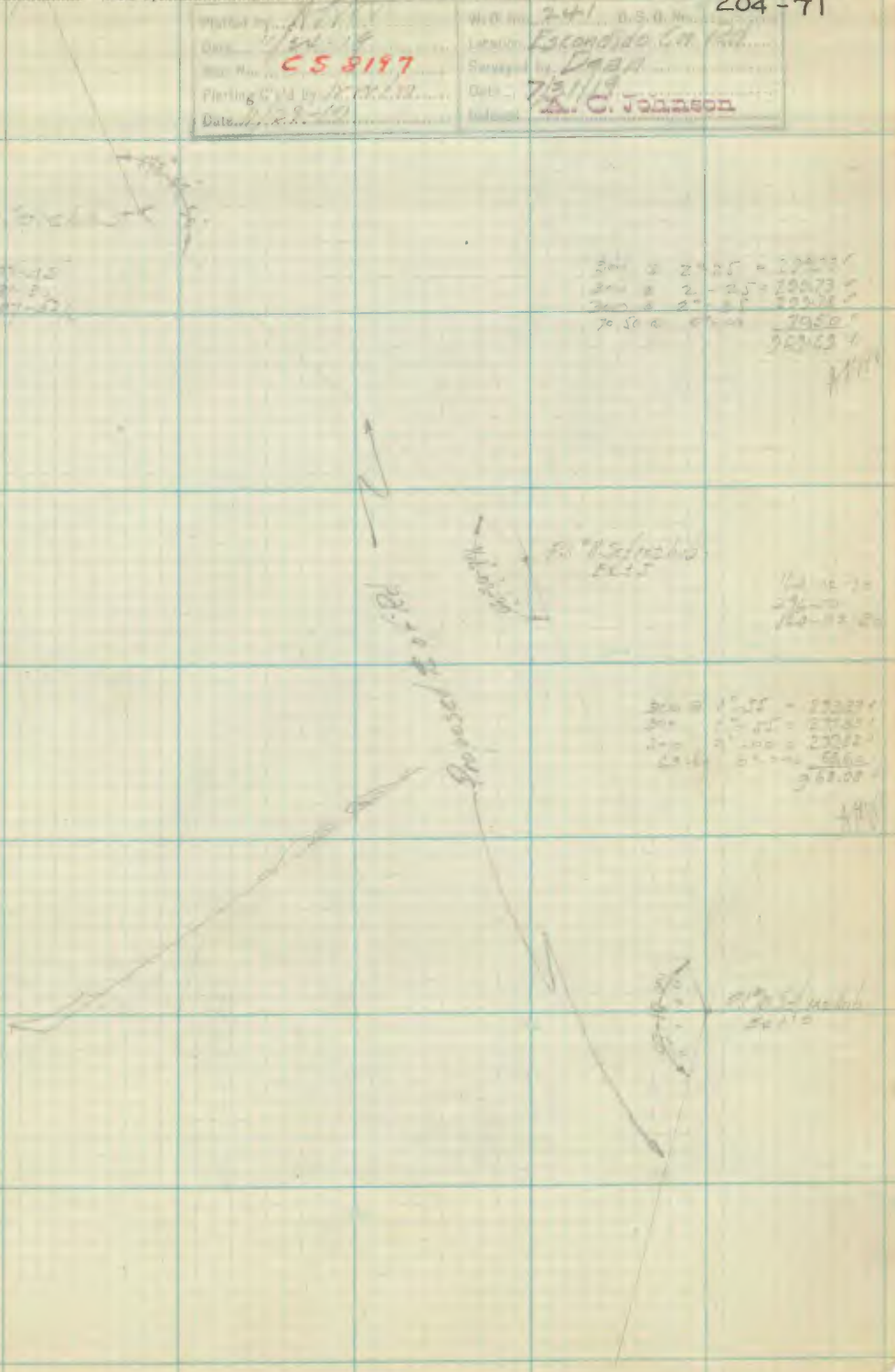

Note: ANY ADDITION OR CHANGES ON THIS SHEET MUST BE MADE OR CIRCLED IN **Red.** WITH DATE AND NAME OF PERSON MAKING CHANGE.

RETURN TO
LOS ANGELES COUNTY SURVEYOR
FLOOD CONTROL

Do not extend notes this side of this line

~~231~~ 10

F-F.B. ~~[illegible]~~ Pg. ~~[illegible]~~ Chief Party Notes by [illegible] Date [illegible]

204- 72

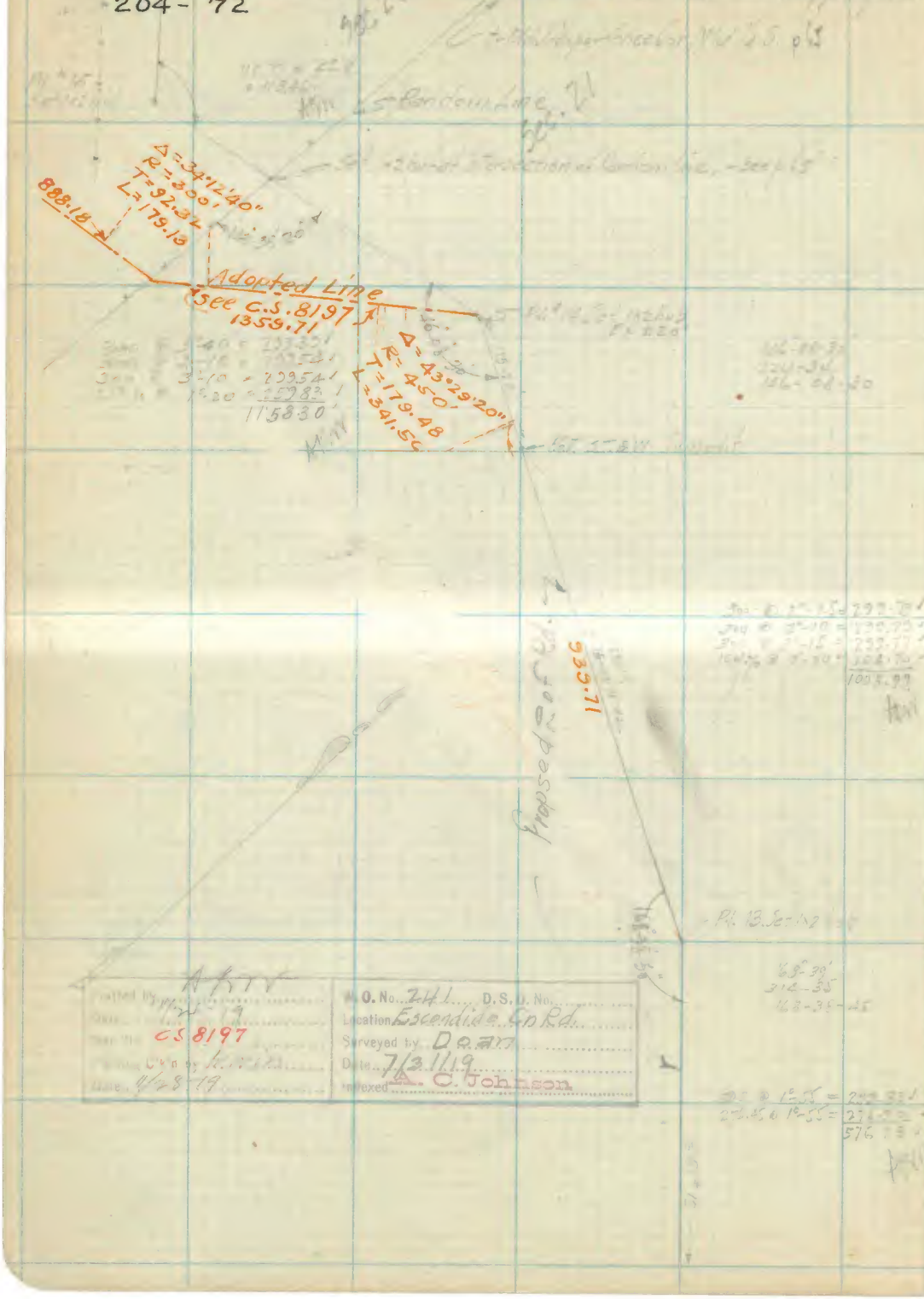

Plotted by [illegible]
Date [illegible]
Sheet No. CS 8197
Plotting Ck'n by [illegible]
Date 11/28/19

W.O. No. 241 D.S.D. No.
Location Escondido Cn Rd.
Surveyed by Doan
Date 7/3/1/19
Indexed A. C. Johnson

RETURN TO
LOS ANGELES COUNTY SURVEYOR
FLOOD CONTROL

Note: ANY ADDITION OR CHANGES ON THIS SHEET MUST BE MADE OR CIRCLED IN **Red.** WITH DATE AND NAME OF PERSON MAKING CHANGE.

Do not extend notes this side of this line

Date 2/20/20 Notes by Carroly Chief Party H. L. Carroly F-F.B ~~231~~ Pg. ~~71~~
204 - 72a

W. O. No. 241 D. S. P. No.
Location Escondido Canyon Road
Surveyed by Carroly
Date 2/20/20 & 2/21/20
Indexed A. C. Johnson

CS 8197

H. L. Carroly
R. McHenry
Sam. Tetterberg
Geo. Lewis

Note: ANY ADDITION OR CHANGES ON THIS SHEET MUST BE MADE OR CIRCLED IN **Red.** WITH DATE AND NAME OF PERSON MAKING CHANGE.

Do not extend notes this side of this line

RETURN TO
LOS ANGELES COUNTY SURVEYOR
FLOOD CONTROL

231 12

F-F.B. ~~[illegible]~~ Pg. ~~[illegible]~~ Chief Party Notes by Date

204.73d

Plotted by	W.O. No. O.S.O. No.
Date	Location
Bus. No.	Surveyed by
Plotting C'k'd by	Date
Date	Indexed

RETURN TO
LOS ANGELES COUNTY SURVEYOR
FLOOD CONTROL

Note: ANY ADDITION OR CHANGES ON THIS SHEET MUST BE MADE OR CIRCLED IN **Red.** WITH DATE AND NAME OF PERSON MAKING CHANGE.

Do not extend notes this side of this line

Date 7/31/19 8/5/19 Notes by [illegible] Chief Party [illegible] F-F.B. ~~231-13~~ ~~204~~ Pg. ~~73~~ 204-73

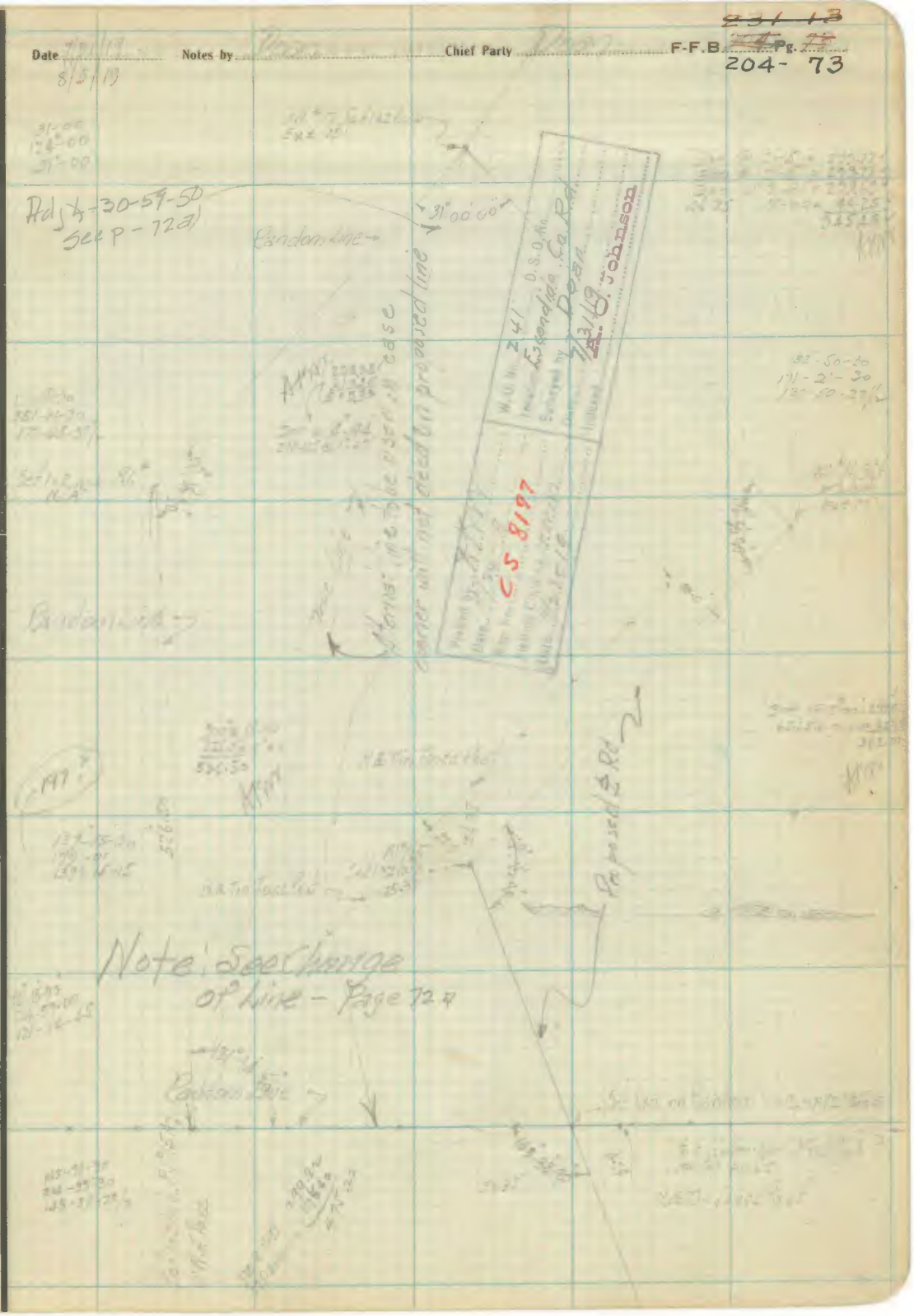

RETURN TO
LOS ANGELES COUNTY SURVEYOR
FLOOD CONTROL

Note: ANY ADDITION OR CHANGES ON THIS SHEET MUST BE MADE OR CIRCLED IN Red. WITH DATE AND NAME OF PERSON MAKING CHANGE.

Do not extend notes this side of this line

~~231~~ 14

F-F.B. ~~204~~ Pg. ~~74~~ Chief Party Notes by Doan Date 7/31/19

204 74

Entered by [illegible]	W.O. No. 241 D.S.O. No.
Date 11/24/19	Location Escondido Cn Rd
Map No. CS 8197	Surveyed by Doan
Station C.s'd by [illegible]	Date 7/31/19
Date 11-27-19	Indexed A. C. Johnson



RETURN TO
LOS ANGELES COUNTY SURVEYOR
FLOOD CONTROL

Note: ANY ADDITION OR CHANGES ON THIS SHEET MUST BE MADE OR CIRCLED IN **Red.** WITH DATE AND NAME OF PERSON MAKING CHANGE.

Do not extend notes this side of this line

Date ..... Notes by ..... Chief Party ..... F-F.B ~~24~~ 231 Pg. ~~16~~ 15

204 - 75

Verified by A.K.W.	W.O. No. 241 D.S.O. No.
Date 11/24-19	Location Escondido Cn. Rd.
Mapping C 58197	Surveyed by Doan
Plotting C'ks by [illegible]	Date 7/31/19
Date [illegible]	Indexed A. C. Johnson

300 - 1°00 = 299.96
118.86 - 0°00 = 118.86
418.82

Proposed ℄ of Rd.

173°06'00"

Net in fence Post

173-06
332-24-30
173-06-07

Net in fence Post

300-8-20
100.82-8°30

Pl ℄ Lo. Sheet Ex. 0

Note: ANY ADDITION OR CHANGES ON THIS SHEET MUST BE MADE OR CIRCLED IN Red. WITH DATE AND NAME OF PERSON MAKING CHANGE.

Do not extend notes this side of this line

RETURN TO
LOS ANGELES COUNTY SURVEYOR
FLOOD CONTROL

~~231~~ 16

F-F.B. ~~[illegible]~~ Pg. ~~[illegible]~~ Chief Party Notes by ..... Date 7/31/19

204-76

Plotted by ALM	W.O. No. 241 D.S.O. No.
Date 11/26-19	Location Escondido Cn Rd.
Mat. No. CS 8197	Surveyed by Dean
Posting Chk'd by MW/M	Date 7/31/19
Date 11-28-19	Indexed A. C. Johnson



RETURN TO
LOS ANGELES COUNTY SURVEYOR
FLOOD CONTROL

Note: ANY ADDITION OR CHANGES ON THIS SHEET MUST BE MADE OR CIRCLED IN **Red.** WITH DATE AND NAME OF PERSON MAKING CHANGE.

Do not extend notes this side of this line

Date ..... Notes by ..... Chief Party ..... F-F.B. 231-17 Pg. 22
204-77

Location of Paralleled Road Escondido Canon
All of the present road is 12 wide (Excepting Points)

Needle Reading

Platted by A.T.J.
Date 11-22-19
Map No. CS 8197
Plotting ck'd by Irwin
Date 11-28-19

W. O. No. 241 D. S. O. No.
Location Escondido Cn RD
Surveyed by D.O.S.
Date 8/4/19
Indexed by C. W. Johnson

Note: ANY ADDITION OR CHANGES ON THIS SHEET MUST BE MADE OR CIRCLED IN Red. WITH DATE AND NAME OF PERSON MAKING CHANGE.

Do not extend notes this side of this line

RETURN TO
LOS ANGELES COUNTY SURVEYOR
FLOOD CONTROL

Pt	Needle Bearing	Dist		Remarks
Pt 17	N 29-15 E	520		¢ Rd
	N 28-25 E	508		"
	S 5-45 W	23		
	N 66-0 E	383		Fence [illegible] N.E.
	N 37 E	72		End of fence
	S 70 W	106		¢ Rd
	S 73-45 W	385		" " [illegible]
Pt 19 ¢ Rd	S 82-45 E	310		" " on fence [illegible]
	[illegible]	40		" "
	S 7 W	185		
	N 16-15 E	206		Angle of fence [illegible]
	N 30 W	20		in fence [illegible]
Pt 20	North	6		¢ Rd
		18		To end of fence
Pt 21	N 7-45 E	210		¢ Rd
	N 13-30 E	110		"
	South	5		
	× S 86 W	32		End of fence
	S 71 W	50		¢ Rd
	S [illegible] W	280		" "
Pt 22 ¢ Rd				
	N 21 W	320		intersection of fence on [illegible] side to North
	N 1-30 W	308		¢ Rd
	S 18-[illegible] W	150		
	S 10-45 W	500		
	S [illegible] W	600		Fence line
Pt 23	N 83-45 E	135		¢ Rd
	North	5		
	S 87-15 W	51		[illegible] in [illegible]
	S 45 W	50		¢ Rd
	S 63-45 W	236		

Location of [illegible] not shown on previous notes. [illegible]

Pt	Needle Bearing	Dist		Remarks
[illegible] Pt 15				
	N 35-15 E	258		Int. of [illegible] with [illegible] Road
	S 67 E	700		[illegible]
	S 42-15 E	128		
	S 33-15 E	170		[illegible]
	S 16-30 E	160		[illegible]
	S 15-45 W	106		
	S 48-15 W	135		[illegible]
	S 28 E	308		Angle Pt #1 ¢ Rd
	S 2-15 W	15		" " #2 " "
	S 31-15 W	150		¢ Rd
	S 37-15 W	225		
	S [illegible] W	160		" fence ± 165
	S [illegible] W	310		[illegible]
	S 55 W	200		Angle Pt #4 ¢ Rd
	S 74-45 W	48		" " #5 " [illegible]
	S [illegible] W	150	3-36	" " [illegible]
	S [illegible] W	260	3-36	" " #6 [illegible]
	N 58-15 W	36		[illegible]

Plotted by	W.O. No. 241 D.S.O. No.
Date	Location Escondido Co. Rd
Map No. C 5 8197	Surveyed by Dean
Plotting C'k'd by 1FW 113	Date 8/4/19
[illegible] 11-28-19	Indexed [illegible]

RETURN TO
LOS ANGELES COUNTY SURVEYOR
FLOOD CONTROL

Do not extend notes this side of this line

Note: ANY ADDITION OR CHANGES ON THIS SHEET MUST BE MADE OR CIRCLED IN **Red.** WITH DATE AND NAME OF PERSON MAKING CHANGE.

Date 8/5/19 Notes by Doan Chief Party Doan F-F.B. ~~204~~ 231-19 Pg. ~~79~~ 204-79

Note: ANY ADDITION OR CHANGES ON THIS SHEET MUST BE MADE OR CIRCLED IN Red. WITH DATE AND NAME OF PERSON MAKING CHANGE.

Do not extend notes this side of this line

RETURN TO
LOS ANGELES COUNTY SURVEYOR
FLOOD CONTROL

W.O. No. 2441 O.S.O. No.
Location Escondido Cn Rd
Engraved by Doan
Date 8/5/19
Interest Est C. Jeanette

Plotting Date 11-29-19
Map No. CS 8197

Note for New Location
See F.B. 204-p80A to 80F

~~231~~ ~~20~~

F-F.B. ~~24~~ Pg. 204-80 Doan Chief Party Notes by Brown Date 8/5/19

Inst. at Pt. 2 Set on Pt. "2A"

Solar No. 1

Aug 5 1919 New Time

Var. Set at 16° Inst. Doan

Needle N19°35'E.

Lat. 34°-29-50 ✓

Long. 118°-13-56

Angle Turned to Right to Sun.

	Hor. Angle	Vert. Angle	Time
U.R	65°52'30"	25°29-0	8-16
L.L	66°40-30"	26°24-30"	8:18
U.R.	66°14-00	26°01-30"	8:19
L.L.	66°58-30	26°52-30"	8:20
U.R	66°32-30	26°30-00"	8:21
L.L	67°16-00	27°19-30"	8:22
U.R	66°58-30	27°10-00	8:24
L.L	67°40-00	27°54-00	8:25
U.R	67°18-30"	27°39-00	8:27
L.L	68 67°04-00	28°29-00	8:28
U.R	67°35-30	28°05-00	8:29
L.L	68°20-00	28°53-30	8:30

Checked by Irvin	W.O. No. 241 O.S.O. No.
Date	Location Escondido Cn Rd
Map No. C.S. 8197	Surveyed by Doan
Plotting C'k'd by	Date 8/5/19
Date	Indexed A. C. Johnson

Average time = 7:23 AM

Calc = N20°-03-00"E Use this as basis of bearings on C.S. Map

RETURN TO
LOS ANGELES COUNTY SURVEYOR
FLOOD CONTROL

Do not extend notes this side of this line

Note: ANY ADDITION OR CHANGES ON THIS SHEET MUST BE MADE OR CIRCLED IN Red. WITH DATE AND NAME OF PERSON MAKING CHANGE.

20480A ~~331~~ 21

Date 3/5/20 [illegible] Notes by H. L. Conroy Chief Party Conroy F-F.B ~~[illegible]~~ Pg. 80A

Reviewed by A. D. Lewis	W.O. No. 241 D.S.O. No.
Date	Location Escondido
Map No. C58197	Surveyed by Conroy
Plotted by AKM	Date 3/5/20 3/6/20
Date	Indexed A. C. Johnson

H. L. Conroy
J. R. McHenry
Sam Talmadge
Geo Dennis

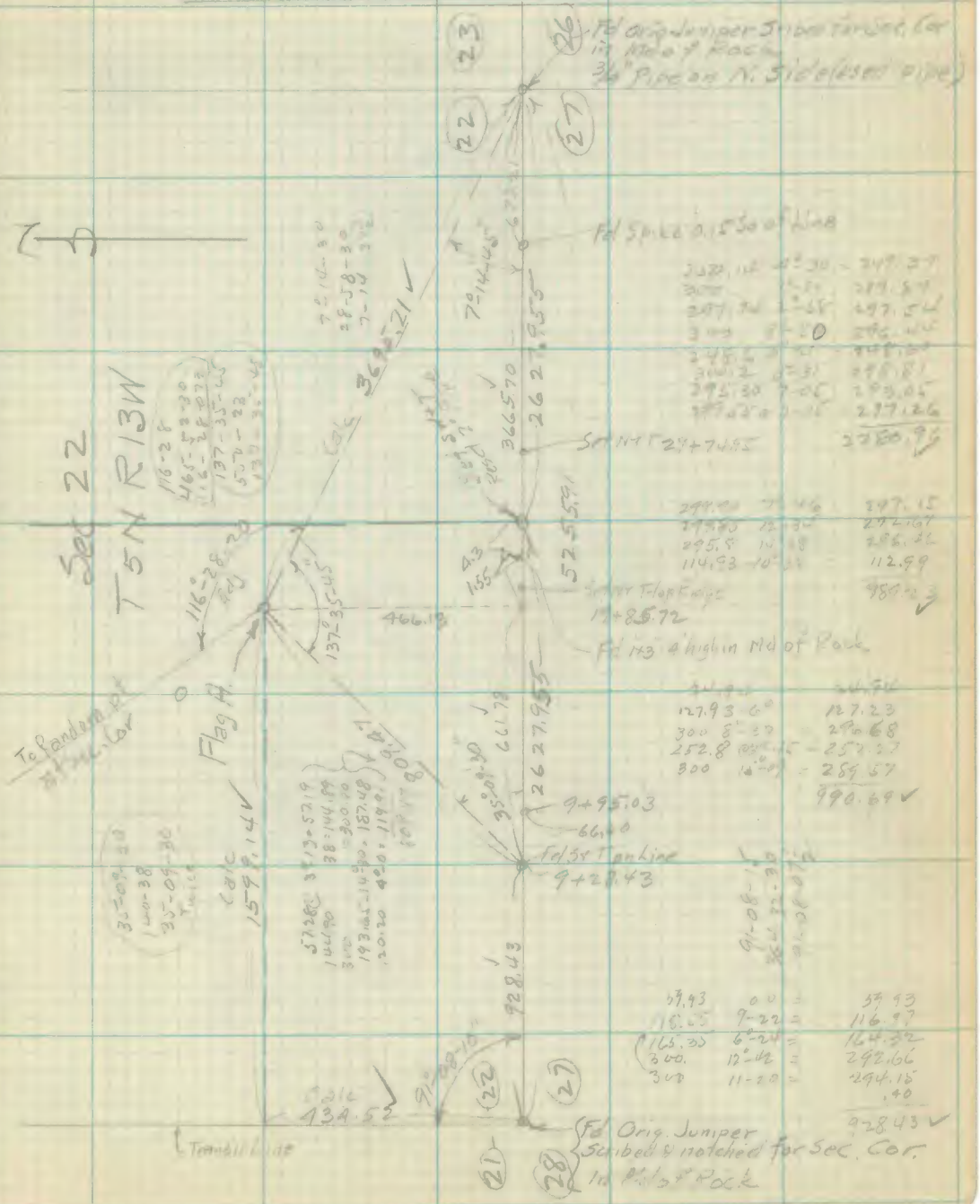

2280.14	4°-30	249.37
300	1°-50	289.54
297.94	2°-58	297.54
300	8°-50	296.44
248.6	0°-20	248.60
300.2	0°-31	298.81
295.30	7°-05	293.05
299.53	0°-05	297.26
		2280.96

299.90	7°-46	297.15
299.85	12°-34	292.67
295.8	14°-38	296.46
114.93	10°-38	112.99
		989.23

24.94		24.94
127.93	6°	127.23
300	8°-32	296.68
252.8	23°-45	252.27
300	16°-09	289.57
		990.69

59.93	0.0	59.93
118.65	9-22	116.97
165.35	6°-24	164.32
300.	12°-42	292.66
300	11-20	294.15
		.40
		928.43

Note: ANY ADDITION OR CHANGES ON THIS SHEET MUST BE MADE OR CIRCLED IN Red. WITH DATE AND NAME OF PERSON MAKING CHANGE.

Do not extend notes this side of this line

RETURN TO
LOS ANGELES COUNTY SURVEYOR
FLOOD CONTROL

~~231~~ ~~22~~

F-F.B ~~204~~ Pg. ~~80B~~ H.J. Comly Chief Party Notes by Comly Date 3/6/20

204-808

Plotted by [illegible]	W.O. No. 241
Date	Location Estandido Cn. Pl
Sh. No. CS 8197	Surveyed by Comly
Plotting Date by AJW	Date 3/6/20
Date	Indexed A. C. Johnson

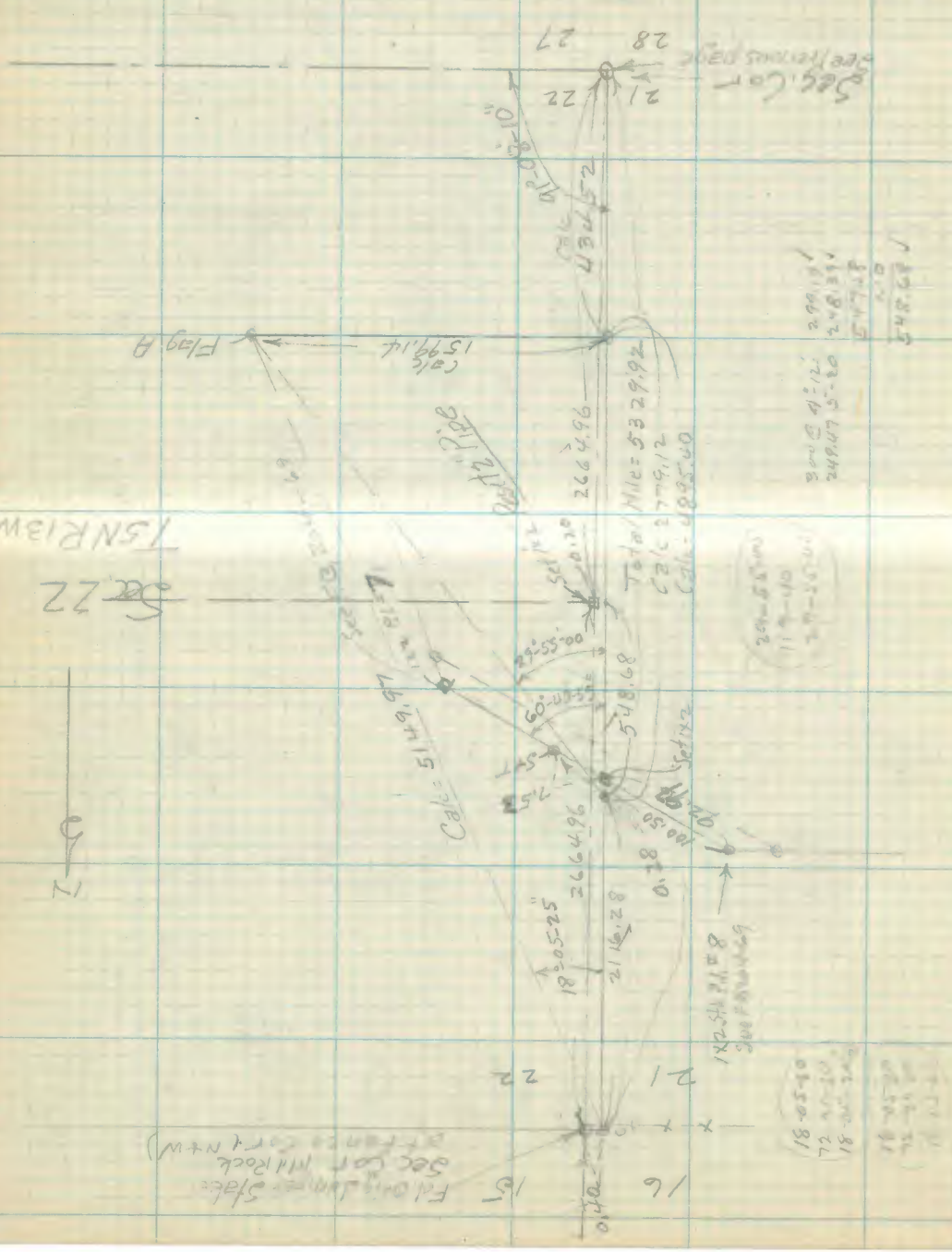

RETURN TO
LOS ANGELES COUNTY SURVEYOR
FLOOD CONTROL

Note: ANY ADDITION OR CHANGES ON THIS SHEET MUST BE MADE OR CIRCLED IN **Red.** WITH DATE AND NAME OF PERSON MAKING CHANGE.

Do not extend notes this side of this line

204-80C ~~23-123~~

Date 3/8/20 Notes by H.I. Comly Chief Party Comly F-F.B ~~[illegible]~~ Pg. 80C

Plotted by A.D.I. W.O. No. 241 D.B.O. No.
Date Location Escondido Co. Rd.
Map No. CS 8197 Surveyed by Comly
Plotting Dated by AKW Date 3/8/20
Date Indexed A. C. Johnson



Note: ANY ADDITION OR CHANGES ON THIS SHEET MUST BE MADE OR CIRCLED IN Red. WITH DATE AND NAME OF PERSON MAKING CHANGE.

Do not extend notes this side of this line

RETURN TO
LOS ANGELES COUNTY SURVEYOR
FLOOD CONTROL

~~231~~ ~~24~~

F-F.B 204 Pg. 80 D Chief Party Notes by Date 3/8/20

Plotted by Irwin
Date
Wtr No. CS 8197
Plotted E.A.C. by AKM
Date

W.O. No. 241
Location Escondido Cn Pt
Subdivided by Conily
Date 3/8/20
Inspector A. C. Johnson

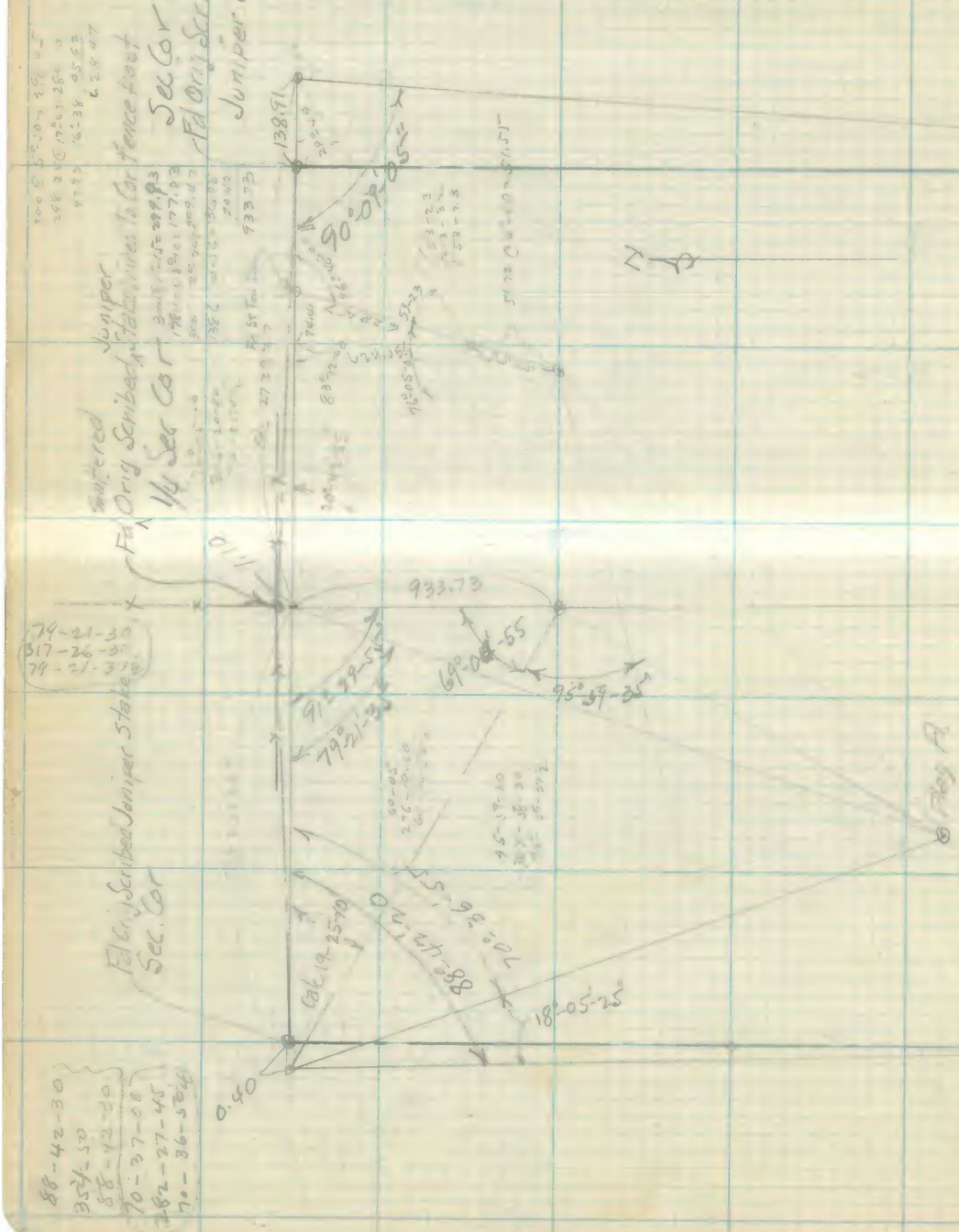

RETURN TO
LOS ANGELES COUNTY SURVEYOR
FLOOD CONTROL

Note: ANY ADDITION OR CHANGES ON THIS SHEET MUST BE MADE OR CIRCLED IN **Red.** WITH DATE AND NAME OF PERSON MAKING CHANGE.

Do not extend notes this side of this line

204-80E

Date 3/19/20 Notes by Conroy Chief Party H.L. Conroy F-F.B ~~231~~ Pg. ~~25~~ 80E

CS 8197

Grand Ave Cr Rd

Conroy

3/19/20

A. C. Johnson

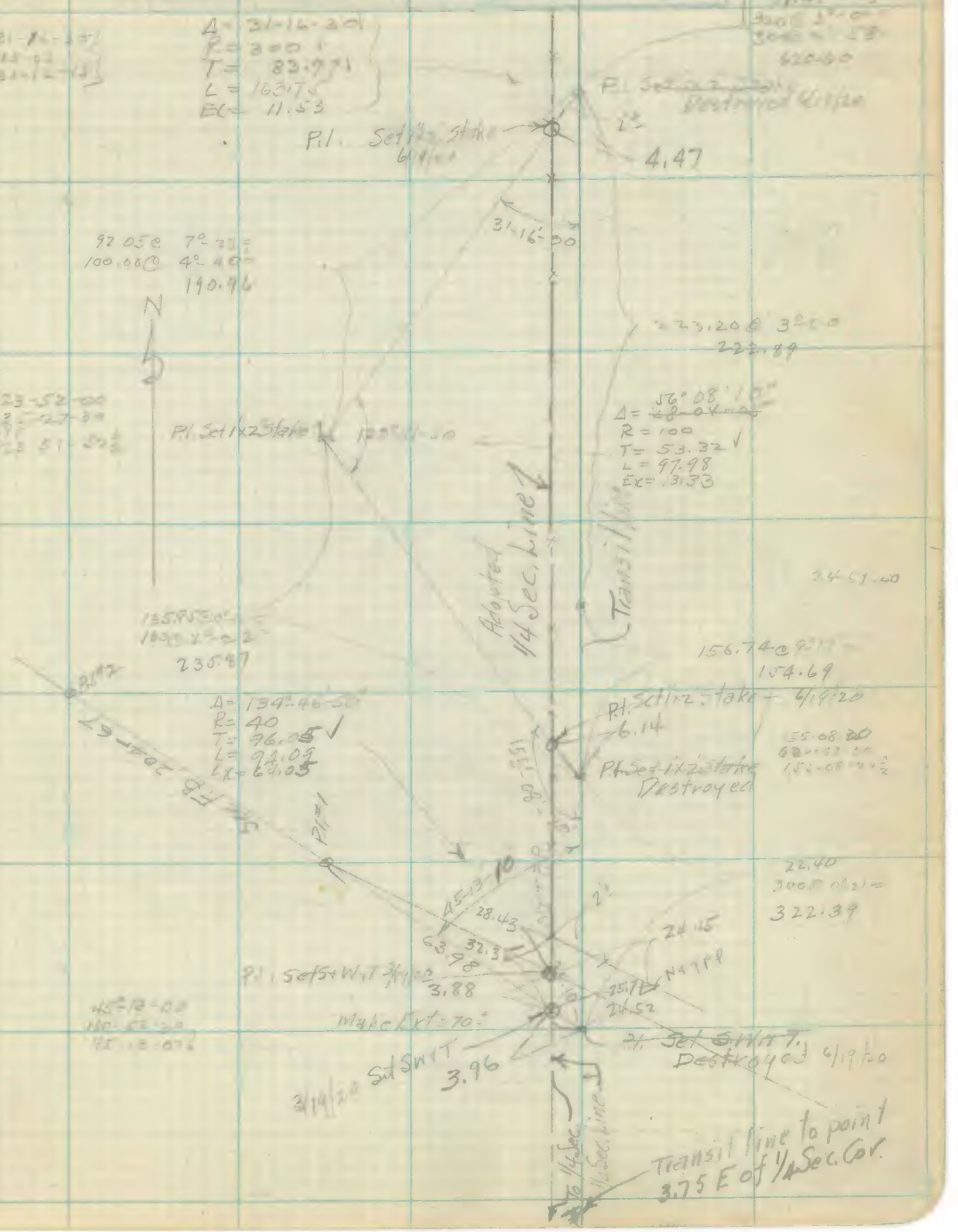

Note: ANY ADDITION OR CHANGES ON THIS SHEET MUST BE MADE OR CIRCLED IN Red. WITH DATE AND NAME OF PERSON MAKING CHANGE.

Do not extend notes this side of this line

RETURN TO LOS ANGELES COUNTY SURVEYOR FLOOD CONTROL

~~231~~ ~~26~~

F-F.B ~~204~~ Pg. 80 F H/Comly Chief Party Notes by Comly Date 3/9/20

204-80F

Plotted by Irwin	W.O. No. 241
Date	Location Escondido Canyon Rd
Map No. CS 8197	Surveyed by Comly
Plotting C'k's by	Date 3/9/20
Date	Indexed A. C. Johnson

RETURN TO
LOS ANGELES COUNTY SURVEYOR
FLOOD CONTROL

Note: ANY ADDITION OR CHANGES ON THIS SHEET MUST BE MADE OR CIRCLED IN **Red.** WITH DATE AND NAME OF PERSON MAKING CHANGE.

Do not extend notes this side of this line

Date 8/5/19 Notes by Brown Chief Party Dean F-F.B. ~~231~~ ~~267~~ 4 Pg. 4
204-81

Inst. at Pt. 23 Set (on Sec. Cor. 20, 29) (see note below) J.B.S. 10/3/19

Aug. 5 1919 New Time Solar No. 2

Var. Set at 16°
Needle S 89°-35' E
Lat. 34-29-40
Long 118-16-10

		Hor. Angle	Vert. Angle	Time
1	U.R.	0°26'00	32°48'	8:52
	L.L.	1°14'00	33°38'30	8:53
2	U.R.	0°46'00	33°18'00	8:54
	L.L.	1°32'30	34°06'30	8:55
3	U.R.	1°02'30	33°45'00	8:56
	L.L.	1°53	34°35'00	8:57-30
4	U.R.	1°24'30	32°02'00	8:59
	L.L.	2°13'30	35°01'00	9:00
5	U.R.	1°46	32°43'30	9:01
	L.L.	2°35	35°32'00	9:02
6	U.R.	2°09	35°[illegible]	9:04
	L.L.	2°57	(36) 35°[illegible]	9:05

Average time 7:58

Plotted by	W.O. No. 241 D.S.O. No.
Date	Location Escondido Ca. Pt.
Map No.	Surveyed by Dean
Footing Calc. by	Date 8/5/19
Date	Indexed A. C. Johnson

Calc = S 89°-33'-50" E

(This Solar - Not Used in Computations of Escondido Canyon Road)

Inst. at Pt. 23 Set on [illegible] on [illegible] line (Random) 849.% feet E of Said Pt. 23. [illegible] from this point [illegible] [illegible] is in error. J.B. Dean [illegible]

This Solar OK and used as check on calculated bearings

Note: ANY ADDITION OR CHANGES ON THIS SHEET MUST BE MADE OR CIRCLED IN Red. WITH DATE AND NAME OF PERSON MAKING CHANGE.

Do not extend notes this side of this line

RETURN TO LOS ANGELES COUNTY SURVEYOR FLOOD CONTROL

~~231-28~~

F-F.B ~~244~~ Pg. ~~[illegible]~~ Chief Party Notes by [illegible] Date [illegible]

204-82

[illegible] Sec. 15, T.7N, R.11W (see [illegible]) Set on S.W. Cor. Sec. 16

Angle turned to left to [illegible]

Aug. 6, 1919 New Time

Vert. Angle 6°

Mag. Bearing S.0°35'E.

Lat.

Long.

	Vert. Angle	Vert. Angle	Time
U.R.	88°55'30"	[illegible]	8:48
L.L.	88°[illegible]'30"	[illegible]'59'30"	8:49
U.R.	88°33'00"	32°[illegible]	8:50
L.L.	87°48'00"	[illegible]	8:51
U.R.	88°[illegible]'00"	32°[illegible]	8:52
L.L.	88°[illegible]'00"	[illegible]	8:53
U.R.			
L.L.			
U.R.			
L.L.			
U.R.			
L.L.			

Void

SOLAR TAKEN FOR MIDWAY ROAD

Plotted by	W.O. No. 244 D.S.O. No.
Date	Location Midway Road
Map No.	Surveyed by Doald
Plotting O.K. by	Date 8/6/19
Date	Indexed C. Johnson

	Vert. Angle	Vert. Angle	Time
U.R.	87°[illegible]'30"	34°[illegible]	8:58-30
L.L.	86°32'00"	35°04'30"	8:59-30
U.R.	87°[illegible]'30"	34°[illegible]	9:01
L.L.	86°10'00"	35°[illegible]	[illegible]
U.R.	86°[illegible]'00"	[illegible]	[illegible]
L.L.	85°[illegible]'00"	[illegible]	9:04
U.R.	86°[illegible]'30"	[illegible]	9:05
L.L.	85°37'00"	36°19'00"	9:06
U.R.	86°[illegible]'00"	36°[illegible]	9:07
L.L.	85°[illegible]'00"	36°[illegible]	9:08
U.R.	[illegible]	[illegible]	[illegible]
L.L.	84°58'00"	37°12'00"	9:[illegible]
U.R.	85°[illegible]'00"	36°[illegible]	9:[illegible]
L.L.	84°40'00"	37°[illegible]	9:12

Calculated by Warren & Comly S.0°-14-45'E

Average Time 8:05

Lat. 34°42'-15"

RETURN TO
LOS ANGELES COUNTY SURVEYOR
FLOOD CONTROL

Do not extend notes this side of this line

Note: ANY ADDITION OR CHANGES ON THIS SHEET MUST BE MADE OR CIRCLED IN **Red.** WITH DATE AND NAME OF PERSON MAKING CHANGE.

Date 9/5/19 Notes by [illegible] Chief Party [illegible] F-F.B 204 Pg. 83

Levels & Grade Stks in front of Lancaster Grammar School on Cesar St bet. 11th & 12th St.

Plotted by
Date
Map No. Grade sheet
Plotting Ck'd by
Date

Lancaster Gr. School
Desert
8/8/19

Note: ANY ADDITION OR CHANGES ON THIS SHEET MUST BE MADE OR CIRCLED IN Red. WITH DATE AND NAME OF PERSON MAKING CHANGE.

Do not extend notes this side of this line

RETURN TO LOS ANGELES COUNTY SURVEYOR FLOOD CONTROL

F-F.B 4 Pg. 5 Chief Party Notes by Date 8/8/19

Plotted by HE Waite	W.O. No. 244 D.S.O. No.
Date	Location Lancaster Gr School
Map No. Grade Sheet	Surveyed by Doan
Plotting C'k'd by	Date
Date	Indexed C. Johnson

12th St

Grade Stgs Set in by transit @ 1/2 Gr. on 3' off, set at 25' apart (0.80% Gr.)

Note: After stakes were set to grade the Elev. of same was raised 1" or 0.08' ft. making F.O-1" on each Sk.
J.G.S. 8/8/19

Cedar St

Elev. 98.98
7.00
0+30

25'
8'

7.00
Elev. 98.19

Note: ANY ADDITION OR CHANGES ON THIS SHEET MUST BE MADE OR CIRCLED IN Red. WITH DATE AND NAME OF PERSON MAKING CHANGE.

Do not extend notes this side of this line

RETURN TO
LOS ANGELES COUNTY SURVEYOR
FLOOD CONTROL

Date 8/8/19 Notes by Doan Chief Party Doan F-F. B204 Pg. 85

Waite

Grade Sheet

W.O. # 244 Lancaster Gr. School

Doan

8/8/19

C. Johnson

	2.35	82.33		100.00	C.M. for Cedar St. & Curb Line Sta. on C/L (Low Elev.)
0+00			3.8	99.5	P.O.T. Cedar.
0+30			4.4	95.6	"
1+00			3.3	97.6	"
1+30			4.1	98.9	"
1+60			5.1	97.9	"
1+90			4.7	98.1	"
2+20			5.9	97.1	"
2+50			6.6	97.0	"
2+80			6.9	96.1	"
3+10			7.2	95.8	"
3+40			8.0	95.0	"
3+70			7.9	95.1	"
4+00			8.3	94.7	"
4+30			9.1	93.9	"
4+60			9.3	93.7	"
4+90			9.5	93.5	"
5+20			9.7	93.3	"
5+50			9.9	93.1	"
5+80			9.7	93.3	"
6+10			9.7	93.3	"
6+40			9.7	93.3	"
6+70			9.7	93.3	"
7+00			9.7	93.3	"
7+30			9.7	93.3	"
7+60			9.7	93.3	"
7+90			9.7	93.3	"
8+20			9.7	93.3	"
8+50			9.7	93.3	"
8+80			9.7	93.3	"
9+10			9.7	93.3	"
9+40			9.7	93.3	"
9+70			9.7	93.3	"
10+00			9.7	93.3	"
10+30			9.7	93.3	"
10+60			9.7	93.3	"
10+90			9.7	93.3	"
11+20			9.7	93.3	"
11+50			9.7	93.3	"
11+80			9.7	93.3	"
12+10			9.7	93.3	"
12+40			9.7	93.3	"
12+70			9.7	93.3	"
13+00			9.7	93.3	"
13+30			9.7	93.3	"
13+60			9.7	93.3	"
13+90			9.7	93.3	"
14+20			9.7	93.3	"
14+50			9.7	93.3	"
14+80			9.7	93.3	"
15+10			9.7	93.3	"
15+40			9.7	93.3	"
15+70			9.7	93.3	"
16+00			9.7	93.3	"
16+30			9.7	93.3	"
16+60			9.7	93.3	"
16+90			9.7	93.3	"
17+20			9.7	93.3	"
17+50			9.7	93.3	"
17+80			9.7	93.3	"
18+10			9.7	93.3	"
18+40			9.7	93.3	"
18+70			9.7	93.3	"
19+00			9.7	93.3	"
19+30			9.7	93.3	"
19+60			9.7	93.3	"
19+90			9.7	93.3	"
20+20			9.7	93.3	"
20+50			9.7	93.3	"
20+80			9.7	93.3	"
21+10			9.7	93.3	"
21+40			9.7	93.3	"
21+70			9.7	93.3	"
22+00			9.7	93.3	"
22+30			9.7	93.3	"
22+60			9.7	93.3	"
22+90			9.7	93.3	"
23+20			9.7	93.3	"
23+50			9.7	93.3	"
23+80			9.7	93.3	"
24+10			9.7	93.3	"
24+40			9.7	93.3	"
24+70			9.7	93.3	"
25+00			9.7	93.3	"
25+30			9.7	93.3	"
25+60			9.7	93.3	"
25+90			9.7	93.3	"
26+20			9.7	93.3	"
26+50			9.7	93.3	"
26+80			9.7	93.3	"
27+10			9.7	93.3	"
27+40			9.7	93.3	"
27+70			9.7	93.3	"
28+00			9.7	93.3	"
28+30			9.7	93.3	"
28+60			9.7	93.3	"
28+90			9.7	93.3	"
29+20			9.7	93.3	"
29+50			9.7	93.3	"
29+80			9.7	93.3	"
30+10			9.7	93.3	"
30+40			9.7	93.3	"
30+70			9.7	93.3	"
31+00			9.7	93.3	"
31+30			9.7	93.3	"
31+60			9.7	93.3	"
31+90			9.7	93.3	"
32+20			9.7	93.3	"
32+50			9.7	93.3	"
32+80			9.7	93.3	"
33+10			9.7	93.3	"
33+40			9.7	93.3	"
33+70			9.7	93.3	"
34+00			9.7	93.3	"
34+30			9.7	93.3	"
34+60			9.7	93.3	"
34+90			9.7	93.3	"
35+20			9.7	93.3	"
35+50			9.7	93.3	"
35+80			9.7	93.3	"
36+10			9.7	93.3	"
36+40			9.7	93.3	"
36+70			9.7	93.3	"
37+00			9.7	93.3	"
37+30			9.7	93.3	"
37+60			9.7	93.3	"
37+90			9.7	93.3	"
38+20			9.7	93.3	"
38+50			9.7	93.3	"
38+80			9.7	93.3	"
39+10			9.7	93.3	"
39+40			9.7	93.3	"
39+70			9.7	93.3	"
40+00			9.7	93.3	"
40+30			9.7	93.3	"
40+60			9.7	93.3	"
40+90			9.7	93.3	"
41+20			9.7	93.3	"
41+50			9.7	93.3	"
41+80			9.7	93.3	"
42+10			9.7	93.3	"
42+40			9.7	93.3	"
42+70			9.7	93.3	"
43+00			9.7	93.3	"
43+30			9.7	93.3	"
43+60			9.7	93.3	"
43+90			9.7	93.3	"
44+20			9.7	93.3	"
44+50			9.7	93.3	"
44+80			9.7	93.3	"
45+10			9.7	93.3	"
45+40			9.7	93.3	"
45+70			9.7	93.3	"
46+00			9.7	93.3	"
46+30			9.7	93.3	"
46+60			9.7	93.3	"
46+90			9.7	93.3	"
47+20			9.7	93.3	"
47+50			9.7	93.3	"
47+80			9.7	93.3	"
48+10			9.7	93.3	"
48+40			9.7	93.3	"
48+70			9.7	93.3	"
49+00			9.7	93.3	"
49+30			9.7	93.3	"
49+60			9.7	93.3	"
49+90			9.7	93.3	"
50+20			9.7	93.3	"
50+50			9.7	93.3	"
50+80			9.7	93.3	"
51+10			9.7	93.3	"
51+40			9.7	93.3	"
51+70			9.7	93.3	"
52+00			9.7	93.3	"
52+30			9.7	93.3	"
52+60			9.7	93.3	"
52+90			9.7	93.3	"
53+20			9.7	93.3	"
53+50			9.7	93.3	"
53+80			9.7	93.3	"
54+10			9.7	93.3	"
54+40			9.7	93.3	"
54+70			9.7	93.3	"
55+00			9.7	93.3	"
55+30			9.7	93.3	"
55+60			9.7	93.3	"
55+90			9.7	93.3	"
56+20			9.7	93.3	"
56+50			9.7	93.3	"
56+80			9.7	93.3	"
57+10			9.7	93.3	"
57+40			9.7	93.3	"
57+70			9.7	93.3	"
58+00			9.7	93.3	"
58+30			9.7	93.3	"
58+60			9.7	93.3	"
58+90			9.7	93.3	"
59+20			9.7	93.3	"
59+50			9.7	93.3	"
59+80			9.7	93.3	"
60+10			9.7	93.3	"
60+40			9.7	93.3	"
60+70			9.7	93.3	"
61+00			9.7	93.3	"
61+30			9.7	93.3	"
61+60			9.7	93.3	"
61+90			9.7	93.3	"
62+20			9.7	93.3	"
62+50			9.7	93.3	"
62+80			9.7	93.3	"
63+10			9.7	93.3	"
63+40			9.7	93.3	"
63+70			9.7	93.3	"
64+00			9.7	93.3	"
64+30			9.7	93.3	"
64+60			9.7	93.3	"
64+90			9.7	93.3	"
65+20			9.7	93.3	"
65+50			9.7	93.3	"
65+80			9.7	93.3	"
66+10			9.7	93.3	"
66+40			9.7	93.3	"
66+70			9.7	93.3	"
67+00			9.7	93.3	"
67+30			9.7	93.3	"
67+60			9.7	93.3	"
67+90			9.7	93.3	"
68+20			9.7	93.3	"
68+50			9.7	93.3	"
68+80			9.7	93.3	"
69+10			9.7	93.3	"
69+40			9.7	93.3	"
69+70			9.7	93.3	"
70+00			9.7	93.3	"
70+30			9.7	93.3	"
70+60			9.7	93.3	"
70+90			9.7	93.3	"
71+20			9.7	93.3	"
71+50			9.7	93.3	"
71+80			9.7	93.3	"
72+10			9.7	93.3	"
72+40			9.7	93.3	"
72+70			9.7	93.3	"
73+00			9.7	93.3	"
73+30			9.7	93.3	"
73+60			9.7	93.3	"
73+90			9.7	93.3	"
74+20			9.7	93.3	"
74+50			9.7	93.3	"
74+80			9.7	93.3	"
75+10			9.7	93.3	"
75+40			9.7	93.3	"
75+70			9.7	93.3	"
76+00			9.7	93.3	"
76+30			9.7	93.3	"
76+60			9.7	93.3	"
76+90			9.7	93.3	"
77+20			9.7	93.3	"
77+50			9.7	93.3	"
77+80			9.7	93.3	"
78+10			9.7	93.3	"
78+40			9.7	93.3	"
78+70			9.7	93.3	"
79+00			9.7	93.3	"
79+30			9.7	93.3	"
79+60			9.7	93.3	"
79+90			9.7	93.3	"
80+20			9.7	93.3	"
80+50			9.7	93.3	"
80+80			9.7	93.3	"
81+10			9.7	93.3	"
81+40			9.7	93.3	"
81+70			9.7	93.3	"
82+00			9.7	93.3	"
82+30			9.7	93.3	"
82+60			9.7	93.3	"
82+90			9.7	93.3	"
83+20			9.7	93.3	"
83+50			9.7	93.3	"
83+80			9.7	93.3	"
84+10			9.7	93.3	"
84+40			9.7	93.3	"
84+70			9.7	93.3	"
85+00			9.7	93.3	"
85+30			9.7	93.3	"
85+60			9.7	93.3	"
85+90			9.7	93.3	"
86+20			9.7	93.3	"
86+50			9.7	93.3	"
86+80			9.7	93.3	"
87+10			9.7	93.3	"
87+40			9.7	93.3	"
87+70			9.7	93.3	"
88+00			9.7	93.3	"
88+30			9.7	93.3	"
88+60			9.7	93.3	"
88+90			9.7	93.3	"
89+20			9.7	93.3	"
89+50			9.7	93.3	"
89+80			9.7	93.3	"
90+10			9.7	93.3	"
90+40			9.7	93.3	"
90+70			9.7	93.3	"
91+00			9.7	93.3	"
91+30			9.7	93.3	"
91+60			9.7	93.3	"
91+90			9.7	93.3	"
92+20			9.7	93.3	"
92+50			9.7	93.3	"
92+80			9.7	93.3	"
93+10			9.7	93.3	"
93+40			9.7	93.3	"
93+70			9.7	93.3	"
94+00			9.7	93.3	"
94+30			9.7	93.3	"
94+60			9.7	93.3	"
94+90			9.7	93.3	"
95+20			9.7	93.3	"
95+50			9.7	93.3	"
95+80			9.7	93.3	"
96+10			9.7	93.3	"
96+40			9.7	93.3	"
96+70			9.7	93.3	"
97+00			9.7	93.3	"
97+30			9.7	93.3	"
97+60			9.7	93.3	"
97+90			9.7	93.3	"
98+20			9.7	93.3	"
98+50			9.7	93.3	"
98+80			9.7	93.3	"
99+10			9.7	93.3	"
99+40			9.7	93.3	"
99+70			9.7	93.3	"
100+00			9.7	93.3	"
100+30			9.7	93.3	"
100+60			9.7	93.3	"
100+90			9.7	93.3	"
101+20			9.7	93.3	"
101+50			9.7	93.3	"
101+80			9.7	93.3	"
102+10			9.7	93.3	"
102+40			9.7	93.3	"
102+70			9.7	93.3	"
103+00			9.7	93.3	"
103+30			9.7	93.3	"
103+60			9.7	93.3	"
103+90			9.7	93.3	"
104+20			9.7	93.3	"
104+50			9.7	93.3	"
104+80			9.7	93.3	"
105+10			9.7	93.3	"
105+40			9.7	93.3	"
105+70			9.7	93.3	"
106+00			9.7	93.3	"
106+30			9.7	93.3	"
106+60			9.7	93.3	"
106+90			9.7	93.3	"
107+20			9.7	93.3	"
107+50			9.7	93.3	"
107+80			9.7	93.3	"
108+10			9.7	93.3	"
108+40			9.7	93.3	"
108+70			9.7	93.3	"
109+00			9.7	93.3	"
109+30			9.7	93.3	"
109+60			9.7	93.3	"
109+90			9.7	93.3	"
110+20			9.7	93.3	"
110+50			9.7	93.3	"
110+80			9.7	93.3	"
111+10			9.7	93.3	"
111+40			9.7	93.3	"
111+70			9.7	93.3	"
112+00			9.7	93.3	"
112+30			9.7	93.3	"
112+60			9.7	93.3	"
112+90			9.7	93.3	"
113+20			9.7	93.3	"
113+50			9.7	93.3	"
113+80			9.7	93.3	"
114+10			9.7	93.3	"
114+40			9.7	93.3	"
114+70			9.7	93.3	"
115+00			9.7	93.3	"
115+30			9.7	93.3	"
115+60			9.7	93.3	"
115+90			9.7	93.3	"
116+20			9.7	93.3	"
116+50			9.7	93.3	"
116+80			9.7	93.3	"
117+10			9.7	93.3	"
117+40			9.7	93.3	"
117+70			9.7	93.3	"
118+00			9.7	93.3	"
118+30			9.7	93.3	"
118+60			9.7	93.3	"
118+90			9.7	93.3	"
119+20			9.7	93.3	"
119+50			9.7	93.3	"
119+80			9.7	93.3	"
120+10			9.7	93.3	"
120+40			9.7	93.3	"
120+70			9.7	93.3	"
121+00			9.7	93.3	"
121+30			9.7	93.3	"
121+60			9.7	93.3	"
121+90			9.7	93.3	"
122+20			9.7	93.3	"
122+50			9.7	93.3	"
122+80			9.7	93.3	"
123+10			9.7	93.3	"
123+40			9.7	93.3	"
123+70			9.7	93.3	"
124+00			9.7	93.3	"
124+30			9.7	93.3	"
124+60			9.7	93.3	"
124+90			9.7	93.3	"
125+20			9.7	93.3	"
125+50			9.7	93.3	"
125+80			9.7	93.3	"
126+10			9.7	93.3	"
126+40			9.7	93.3	"
126+70			9.7	93.3	"
127+00			9.7	93.3	"
127+30			9.7	93.3	"
127+60			9.7	93.3	"
127+90			9.7	93.3	"
128+20			9.7	93.3	"
128+50			9.7	93.3	"
128+80			9.7	93.3	"
129+10			9.7	93.3	"
129+40			9.7	93.3	"
129+70			9.7	93.3	"
130+00			9.7	93.3	"
130+30			9.7	93.3	"
130+60			9.7	93.3	"
130+90			9.7	93.3	"
131+20			9.7	93.3	"
131+50			9.7	93.3	"
131+80			9.7	93.3	"
132+10			9.7	93.3	"
132+40			9.7	93.3	"
132+70			9.7	93.3	"
133+00			9.7	93.3	"
133+30			9.7	93.3	"
133+60			9.7	93.3	"
133+90			9.7	93.3	"
134+20			9.7	93.3	"
134+50			9.7	93.3	"
134+80			9.7	93.3	"
135+10			9.7	93.3	"
135+40			9.7	93.3	"
135+70			9.7	93.3	"
136+00			9.7	93.3	"
136+30			9.7	93.3	"
136+60			9.7	93.3	"
136+90			9.7	93.3	"
137+20			9.7	93.3	"
137+50			9.7	93.3	"
137+80			9.7	93.3	"
138+10			9.7	93.3	"
138+40			9.7	93.3	"
138+70			9.7	93.3	"
139+00			9.7	93.3	"
139+30			9.7	93.3	"
139+60			9.7	93.3	"
139+90			9.7	93.3	"
140+20			9.7	93.3	"
140+50			9.7	93.3	"
140+80			9.7	93.3	"
141+10			9.7	93.3	"
141+40			9.7	93.3	"
141+70			9.7	93.3	"
142+00			9.7	93.3	"
142+30			9.7	93.3	"
142+60			9.7	93.3	"
142+90			9.7	93.3	"
143+20			9.7	93.3	"
143+50			9.7	93.3	"
143+80			9.7	93.3	"
144+10			9.7	93.3	"
144+40			9.7	93.3	"
144+70			9.7	93.3	"
145+00			9.7	93.3	"
145+30			9.7	93.3	"
145+60			9.7	93.3	"
145+90			9.7	93.3	"
146+20			9.7	93.3	"
146+50			9.7	93.3	"
146+80			9.7	93.3	"
147+10			9.7	93.3	"
147+40			9.7	93.3	"
147+70			9.7	93.3	"
148+00			9.7	93.3	"
148+30			9.7	93.3	"
148+60			9.7	93.3	"
148+90			9.7	93.3	"
149+20			9.7	93.3	"
149+50			9.7	93.3	"
149+80			9.7	93.3	"
150+10			9.7	93.3	"
150+40			9.7	93.3	"
150+70			9.7	93.3	"
151+00			9.7	93.3	"
151+30			9.7	93.3	"
151+60			9.7	93.3	"
151+90			9.7	93.3	"
152+20			9.7	93.3	"
152+50			9.7	93.3	"
152+80			9.7	93.3	"
153+10			9.7	93.3	"
153+40			9.7	93.3	"
153+70			9.7	93.3	"
154+00			9.7	93.3	"
154+30			9.7	93.3	"
154+60			9.7	93.3	"
154+90			9.7	93.3	"
155+20			9.7	93.3	"
155+50			9.7	93.3	"
155+80			9.7	93.3	"
156+10			9.7	93.3	"
156+40			9.7	93.3	"
156+70			9.7	93.3	"
157+00			9.7	93.3	"
157+30			9.7	93.3	"
157+60			9.7	93.3	"
157+90			9.7	93.3	"
158+20			9.7	93.3	"
158+50			9.7	93.3	"
158+80			9.7	93.3	"
159+10			9.7	93.3	"
159+40			9.7	93.3	"
159+70			9.7	93.3	"
160+00			9.7	93.3	"
160+30			9.7	93.3	"
160+60			9.7	93.3	"
160+90			9.7	93.3	"
161+20			9.7	93.3	"
161+50			9.7	93.3	"
161+80			9.7	93.3	"
162+10			9.7	93.3	"
162+40			9.7	93.3	"
162+70			9.7	93.3	"
163+00			9.7	93.3	"
163+30			9.7	93.3	"
163+60			9.7	93.3	"
163+90			9.7	93.3	"
164+20			9.7	93.3	"
164+50			9.7	93.3	"
164+80			9.7	93.3	"
165+10			9.7	93.3	"
165+40			9.7	93.3	"
165+70			9.7	93.3	"
166+00			9.7	93.3	"
166+30			9.7	93.3	"
166+60			9.7	93.3	"
166+90			9.7	93.3	"
167+20			9.7	93.3	"
167+50			9.7	93.3	"
167+80			9.7	93.3	"
168+10			9.7	93.3	"
168+40			9.7	93.3	"
168+70			9.7	93.3	"
169+00			9.7	93.3	"
169+30			9.7	93.3	"
169+60			9.7	93.3	"
169+90			9.7	93.3	"
170+20			9.7	93.3	"
170+50			9.7	93.3	"
170+80			9.7	93.3	"
171+10			9.7	93.3	"
171+40			9.7	93.3	"
171+70			9.7	93.3	"
172+00			9.7	93.3	"
172+30			9.7	93.3	"
172+60			9.7	93.3	"
172+90			9.7	93.3	"
173+20			9.7	93.3	"
173+50			9.7	93.3	"
173+80			9.7	93.3	"
174+10			9.7	93.3	"
174+40			9.7	93.3	"
174+70			9.7	93.3	"
175+00			9.7	93.3	"
175+30			9.7	93.3	"
175+60			9.7	93.3	"
175+90			9.7	93.3	"
176+20			9.7	93.3	"
176+50			9.7	93.3	"
176+80			9.7	93.3	"
177+10			9.7	93.3	"
177+40			9.7	93.3	"
177+70			9.7	93.3	"
178+00			9.7	93.3	"
178+30			9.7	93.3	"
178+60			9.7	93.3	"
178+90			9.7	93.3	"
179+20			9.7	93.3	"
179+50			9.7	93.3	"
179+80			9.7	93.3	"
180+10			9.7	93.3	"
180+40			9.7	93.3	"
180+70			9.7	93.3	"
181+00			9.7	93.3	"
181+30			9.7	93.3	"
181+60			9.7	93.3	"
181+90			9.7	93.3	"
182+20			9.7	93.3	"
182+50			9.7	93.3	"
182+80			9.7	93.3	"
183+10			9.7	93.3	"
183+40			9.7	93.3	"
183+70			9.7	93.3	"
184+00			9.7	93.3	"
184+30			9.7	93.3	"
184+60			9.7	93.3	"
184+90			9.7	93.3	"
185+20			9.7	93.3	"
185+50			9.7	93.3	"
185+80			9.7	93.3	"
186+10			9.7	93.3	"
186+40			9.7	93.3	"
186+70			9.7	93.3	"
187+00			9.7	93.3	"
187+30			9.7	93.3	"
187+60			9.7	93.3	"
187+90			9.7	93.3	"
188+20			9.7	93.3	"
188+50			9.7	93.3	"
188+80			9.7	93.3	"
189+10			9.7	93.3	"
189+40			9.7	93.3	"
189+70			9.7	93.3	"
190+00			9.7	93.3	"
190+30			9.7	93.3	"
190+60			9.7	93.3	"
190+90			9.7	93.3	"
191+20			9.7	93.3	"
191+50			9.7	93.3	"
191+80			9.7	93.3	"
192+10			9.7	93.3	"
192+40			9.7	93.3	"
192+70			9.7	93.3	"
193+00			9.7	93.3	"
193+30			9.7	93.3	"
193+60			9.7	93.3	"
193+90			9.7	93.3	"
194+20			9.7	93.3	"
194+50			9.7	93.3	"
194+80			9.7	93.3	"
195+10			9.7	93.3	"
195+40			9.7	93.3	"
195+70			9.7	93.3	"
196+00			9.7	93.3	"
196+30			9.7	93.3	"
196+60			9.7	93.3	"
196+90			9.7	93.3	"
197+20			9.7	93.3	"
197+50			9.7	93.3	"
197+80			9.7	93.3	"

F-F.B 204 Pg. 86 Comly Chief Party Notes by Comly Date 9/4/19

C.S. 7804

W.O. No. 223 D.S.D. No.
Location T7+8N R11W
Surveyed by Comly
Date 9/4/19
Issued A.C. Johnson

Survey of Township Line
T. 7 & 8 N. R. 11 W.
along the South line of Sections
33-34 and 35 T8N R11W.

Sept 4th 1919

H.L. Comly
H.E. Waite
J.R. McHenry
H.L. Thompson

RETURN TO
LOS ANGELES COUNTY SURVEYOR
FLOOD CONTROL

Do not extend notes this side of this line

Note: ANY ADDITION OR CHANGES ON THIS SHEET MUST BE MADE OR CIRCLED IN Red. WITH DATE AND NAME OF PERSON MAKING CHANGE.

Date 3/4/19 Notes by Comly Chief Party Comly F-F.B 204 Pg. 86a

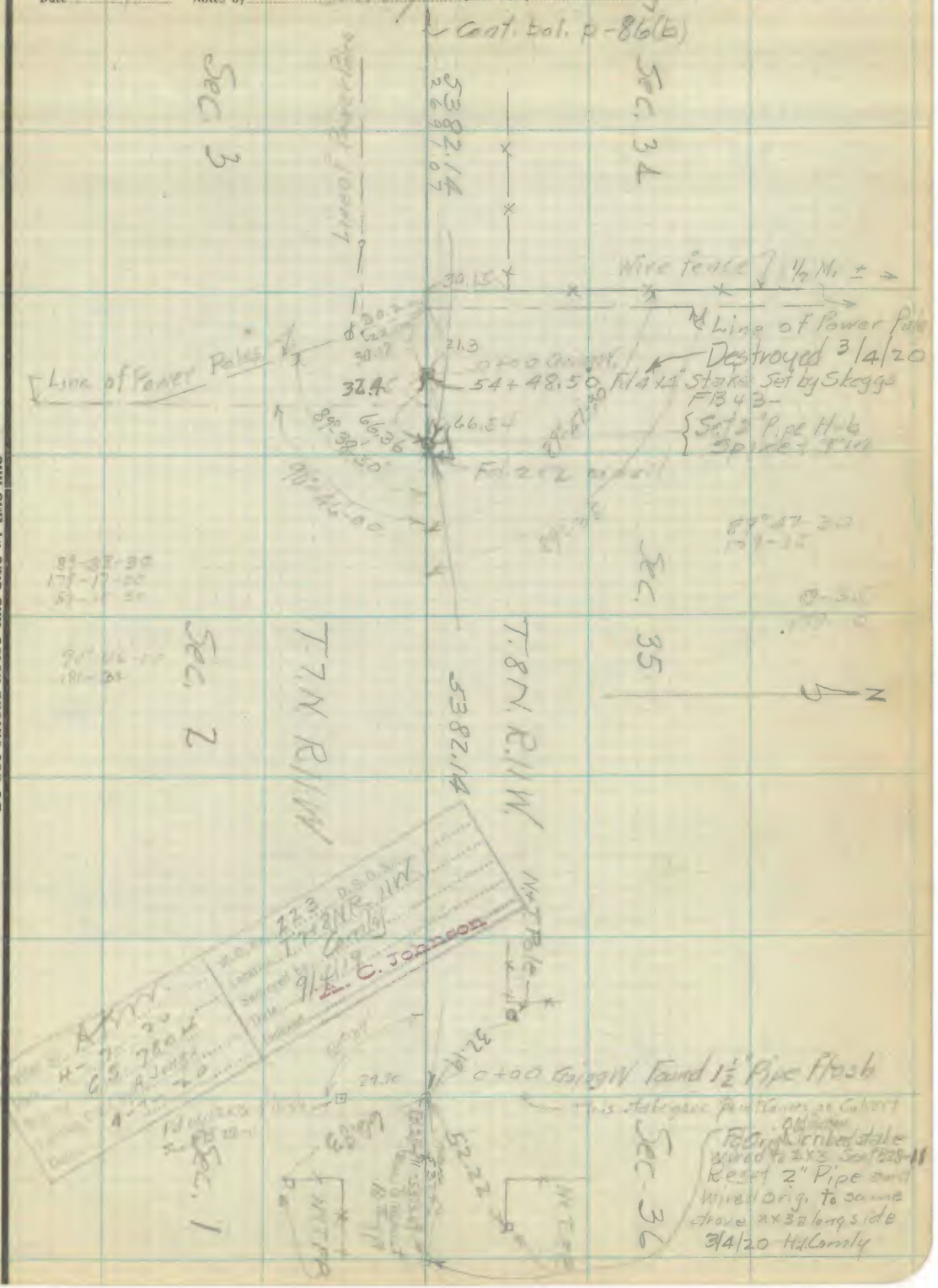

Note: ANY ADDITION OR CHANGES ON THIS SHEET MUST BE MADE OR CIRCLED IN Red. WITH DATE AND NAME OF PERSON MAKING CHANGE.

Do not extend notes this side of this line

RETURN TO
LOS ANGELES COUNTY SURVEYOR
FLOOD CONTROL

F-F.B 204 Pg. 86(b) Comly Chief Party Notes by Comly Date 9/4/19



RETURN TO
LOS ANGELES COUNTY SURVEYOR
FLOOD CONTROL

Do not extend notes this side of this line

Note: ANY ADDITION OR CHANGES ON THIS SHEET MUST BE MADE OR CIRCLED IN Red. WITH DATE AND NAME OF PERSON MAKING CHANGE.

Date 9/3/19 Notes by Comly Chief Party H.I. Comly F-F.B 204 Pg. 87

Plotted by	W.O. No. 223 D.S.O. No.
Date	Location Lancaster
Map No. CS8200	Surveyed by Comly
Plotting C'k'd by	Date 9/3/19
Date	Indexed A. C. Johnson

Survey of

South Line Town of Lancaster

Sept. 3-5- 1919

H.I. Comly
H.E. Waite
J.R. McHenry
H.L. Thompson

RETURN TO
LOS ANGELES COUNTY SURVEYOR
FLOOD CONTROL

Note: ANY ADDITION OR CHANGES ON THIS SHEET MUST BE MADE OR CIRCLED IN Red. WITH DATE AND NAME OF PERSON MAKING CHANGE.

Do not extend notes this side of this line

F-F.B 204 Pg. 88 Comly Chief Party Notes by Comly Date 9/3/19

Plotted by OK	W.O. No. 223 D.S.O. No.
Date	Location Lancaster
Mfr. No. CS 8200	Surveyed by Comly
Plotting C'k'd by OK	Date 9/3/19
Date	Indexed

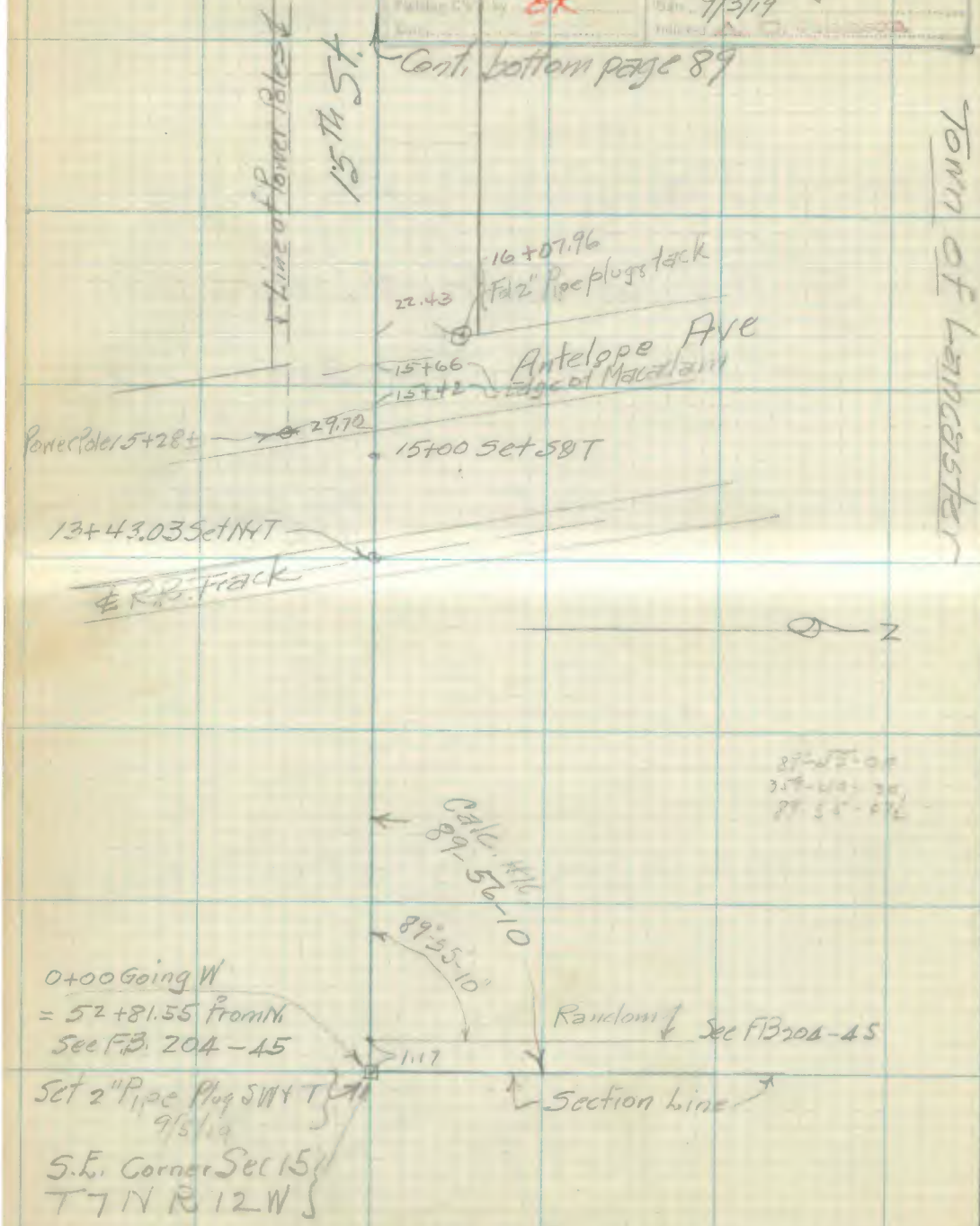

RETURN TO
LOS ANGELES COUNTY SURVEYOR
FLOOD CONTROL

Do not extend notes this side of this line

Note: ANY ADDITION OR CHANGES ON THIS SHEET MUST BE MADE OR CIRCLED IN **Red.** WITH DATE AND NAME OF PERSON MAKING CHANGE.

Date 9/3/19 Notes by Comly Chief Party Comly F-F.B. 204 Pg. 89

Cont bottom p-90

Forties to N. See p-94

Cedar Ave.

23+42.20 Set N+T

15.44 23+41.04 Fd. Old 2"x3" With new nail

Town of Lancaster

Line of Power Poles

20+00 Set 1"x2" stake

Beach Ave.

19+32.28

20.85 Fd 2" Pipe plug + tack

See later Survey per CS8200

W.O. No. 223 D.S.O. No.

Location Lancaster

Surveyed by Comly

Date 9/3/19

Indexed A. C. Johnson

Cont from top Page 88

Note: ANY ADDITION OR CHANGES ON THIS SHEET MUST BE MADE OR CIRCLED IN Red. WITH DATE AND NAME OF PERSON MAKING CHANGE.

Do not extend notes this side of this line

RETURN TO LOS ANGELES COUNTY SURVEYOR FLOOD CONTROL

F-F.B 204 Pg. 90 H.J. Comly Chief Party Notes by Comly Date 9/3/19

32+00.00 Set N+T

Palm (Yucca)

Cont. bottom p-91

Elm. Ave.

Plotted by	W. O. No. 223 D.S.O. No.
Date	Location Lancaster
Map No. CS8200	Surveyed by Comly
Plotting Ch'd by	Date 9/3/19
Date	Indexed A. C. Johnson

Town of Lancaster

Line of Power Poles

2655.50 to Sec. Cor

Fd 2"x2" (new) & tack
27+58.73

18.00

Date Ave

(Forties to N Sec. p-96

N+T Power Pole

26+71.59 Fd SW+T

0.12

78.45

N+T Joshua Palm

215.06

17.42

26+55.25 Fd 2" Iron Pipe - plug & tack in Old rotten 4"x4" Stake

26+55.14 Fd ~~old~~ SW+T (New)

0.13

26+55.14 Set 10d Nail

1/4 Section Corner
Set 2" Pipe Plug Spike & Tin 9" deep for proportionate distance
Set SW+T at surface

40.26

17.42

N+T Power Pole

2655.50 to Sec. Cor

Cont. from top - p-89

RETURN TO
LOS ANGELES COUNTY SURVEYOR
FLOOD CONTROL

Do not extend notes this side of this line

Note: ANY ADDITION OR CHANGES ON THIS SHEET MUST BE MADE OR CIRCLED IN Red. WITH DATE AND NAME OF PERSON MAKING CHANGE.

Date 9/3/19 Notes by Comly Chief Party H.L. Comly F-F.B 204 Pg. 91

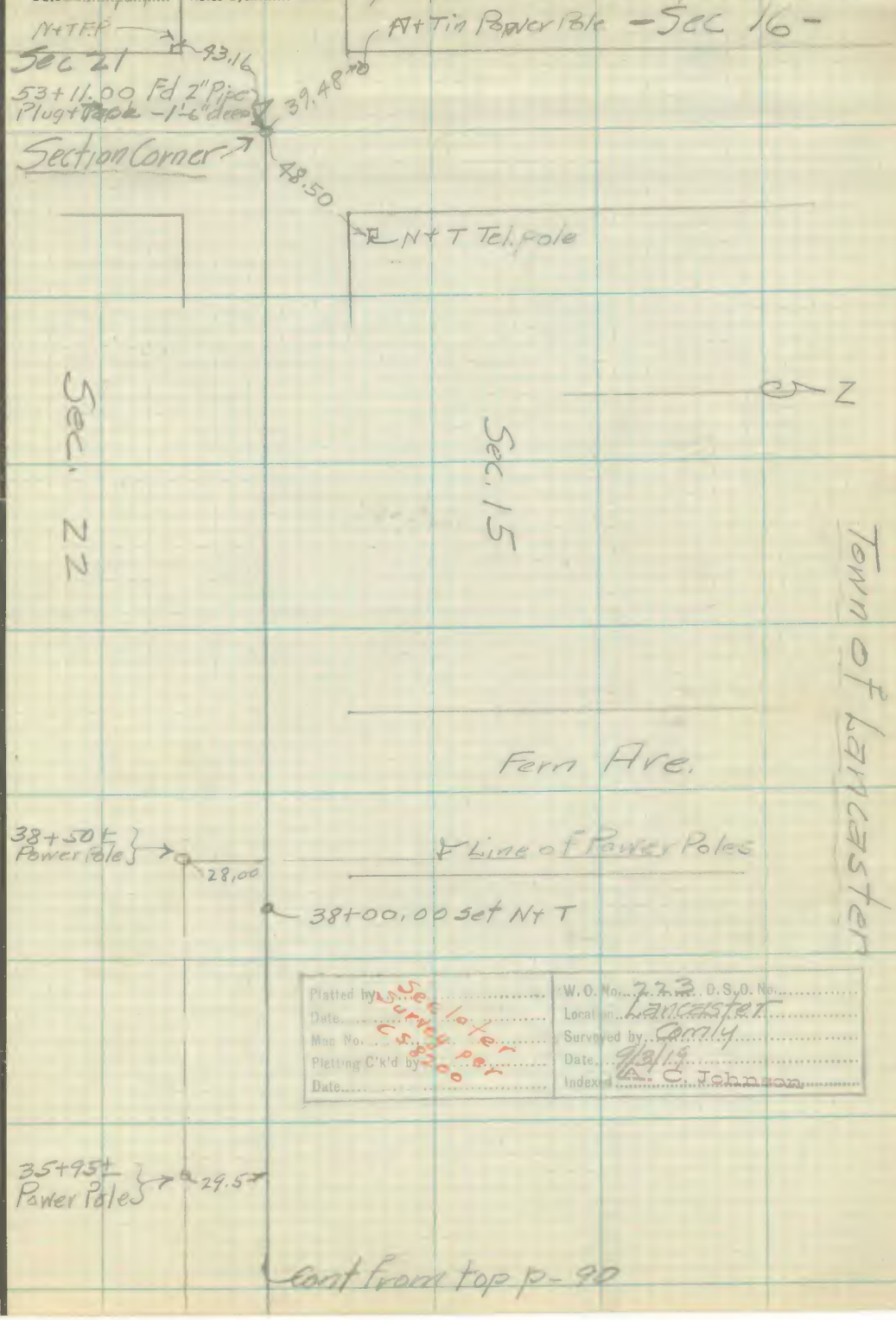

Platted by Sec later	W.O. No. 223 D.S.O. No.
Date Survey per	Location Lancaster
Map No. CS 8200	Surveyed by Comly
Platting C'k'd by	Date 9/3/19
Date	Indexed A. C. Johnson

Note: ANY ADDITION OR CHANGES ON THIS SHEET MUST BE MADE OR CIRCLED IN Red. WITH DATE AND NAME OF PERSON MAKING CHANGE.

Do not extend notes this side of this line

RETURN TO LOS ANGELES COUNTY SURVEYOR FLOOD CONTROL

F-F.B. 204 Pg. 92 Chief Party Notes by Date

Platted by	W.O. No. D.S.O. No.
Date	Located by
Map No.	Surveyed by
Plotting C'k'd by	Date
Date	Indexed

RETURN TO
LOS ANGELES COUNTY SURVEYOR
FLOOD CONTROL

Do not extend notes this side of this line

Note: ANY ADDITION OR CHANGES ON THIS SHEET MUST BE MADE OR CIRCLED IN **Red.** WITH DATE AND NAME OF PERSON MAKING CHANGE.

Date 9/5/19 Notes by Comly Chief Party H. Connel F-F.B. 204 Pg. 93

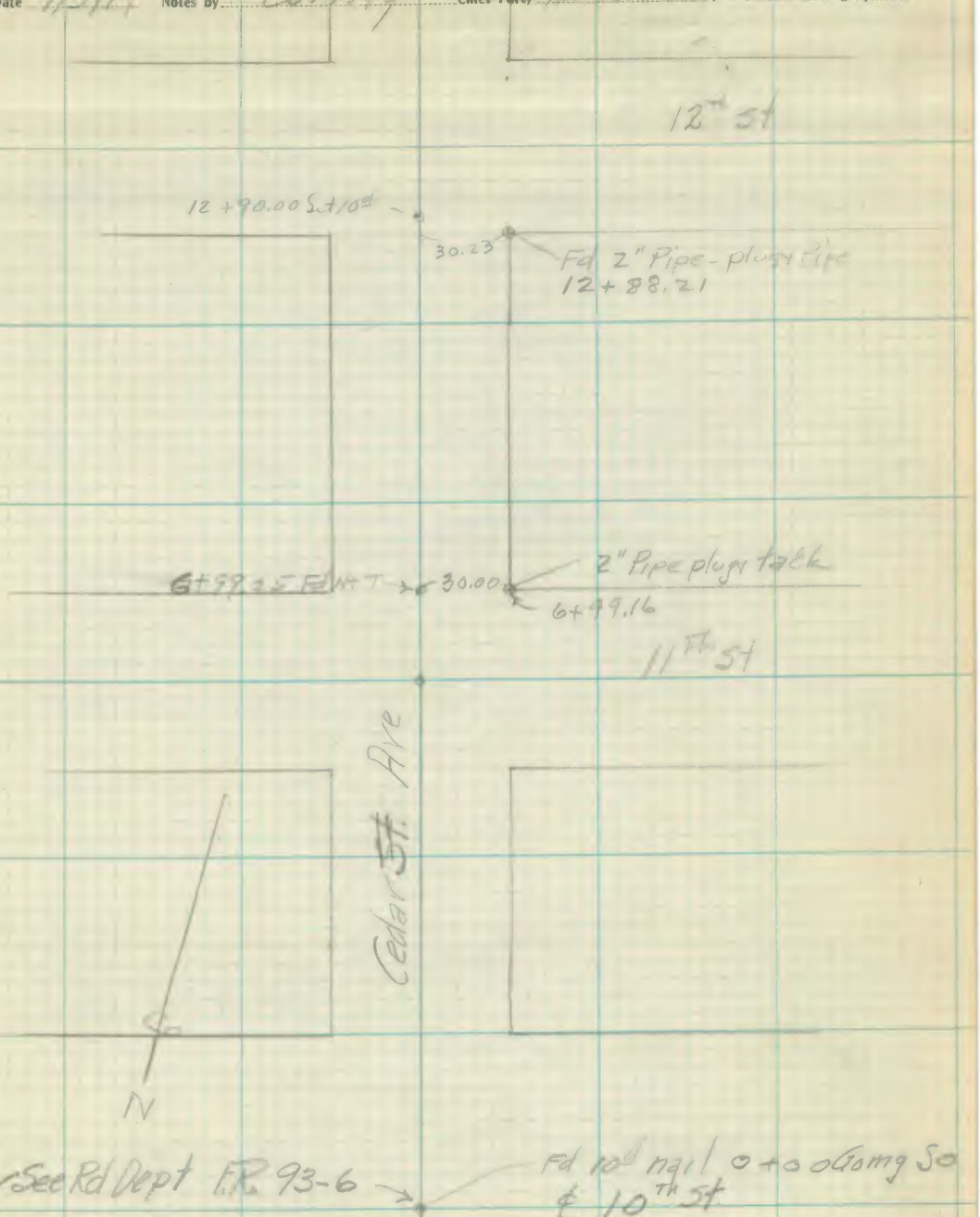

Platted by See later survey per CS 8200	W. O. No. 223 D. S. O. No.
Date	Location Lancaster
Map No.	Surveyed by Comly
Platting C'k'd by	Date 9/5/19
Date	Indexed H. C. Johnson

Note: ANY ADDITION OR CHANGES ON THIS SHEET MUST BE MADE OR CIRCLED IN Red. WITH DATE AND NAME OF PERSON MAKING CHANGE.

Do not extend notes this side of this line

RETURN TO
LOS ANGELES COUNTY SURVEYOR
FLOOD CONTROL

F-F.B. 204 Pg. 94 H.L. Comly Chief Party Notes by Comly Date 9/5/19

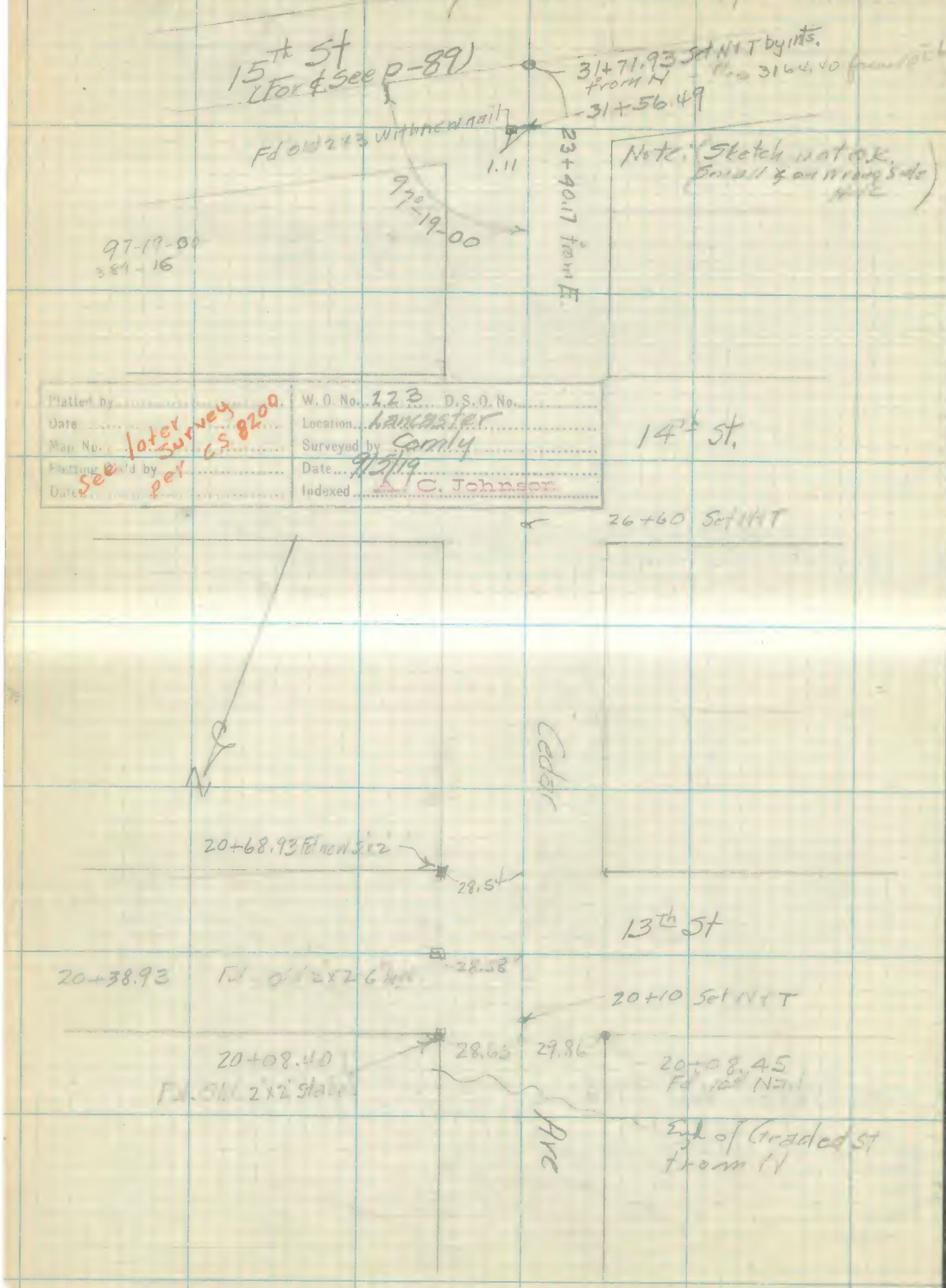

Platted by	W.O. No. 123 D.S.O. No.
Date	Location Lancaster
Map No. See later Survey per CS 8200	Surveyed by Comly
Plotting Ck'd by	Date 9/5/19
Date	Indexed A. C. Johnson

RETURN TO
LOS ANGELES COUNTY SURVEYOR
FLOOD CONTROL

Note: ANY ADDITION OR CHANGES ON THIS SHEET MUST BE MADE OR CIRCLED IN **Red.** WITH DATE AND NAME OF PERSON MAKING CHANGE.

Do not extend notes this side of this line

Date 9/5/19 Notes by Comly Chief Party H.L. Comly F-F.B 204 Pg. 95

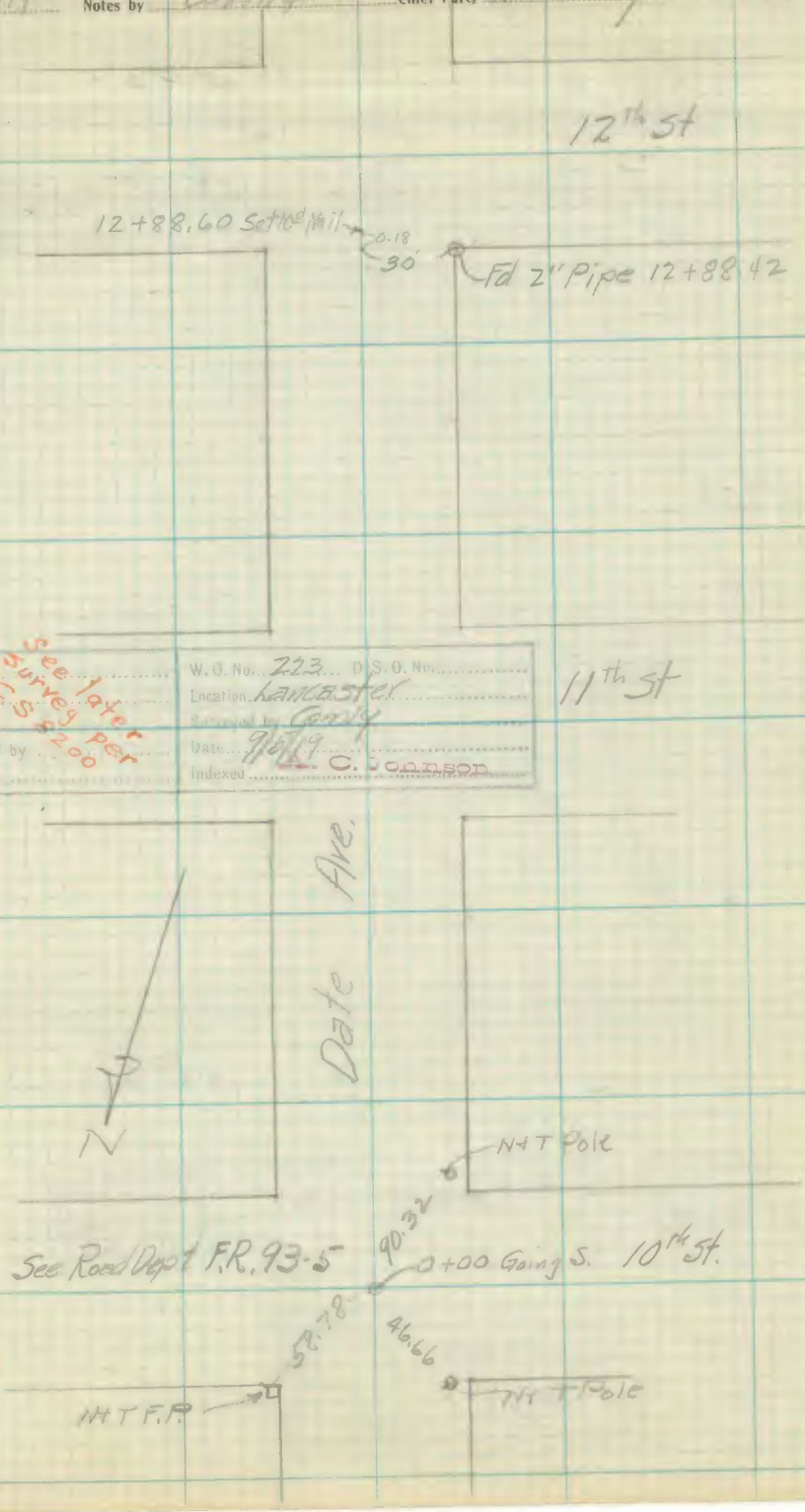

Plotted by	W.O. No. 223 D.S.O. No.
Date	Location Lancaster
Map No.	Surveyed by Comly
Plotting C'd by	Date 9/5/19
Date	Indexed A. C. Johnson

See later Survey per C.S. 8200

Note: ANY ADDITION OR CHANGES ON THIS SHEET MUST BE MADE OR CIRCLED IN Red. WITH DATE AND NAME OF PERSON MAKING CHANGE.

Do not extend notes this side of this line

RETURN TO
LOS ANGELES COUNTY SURVEYOR
FLOOD CONTROL

F-F.B 20A Pg 96 H.L. Comly Chief Party Notes by Comly Date 9/5/19

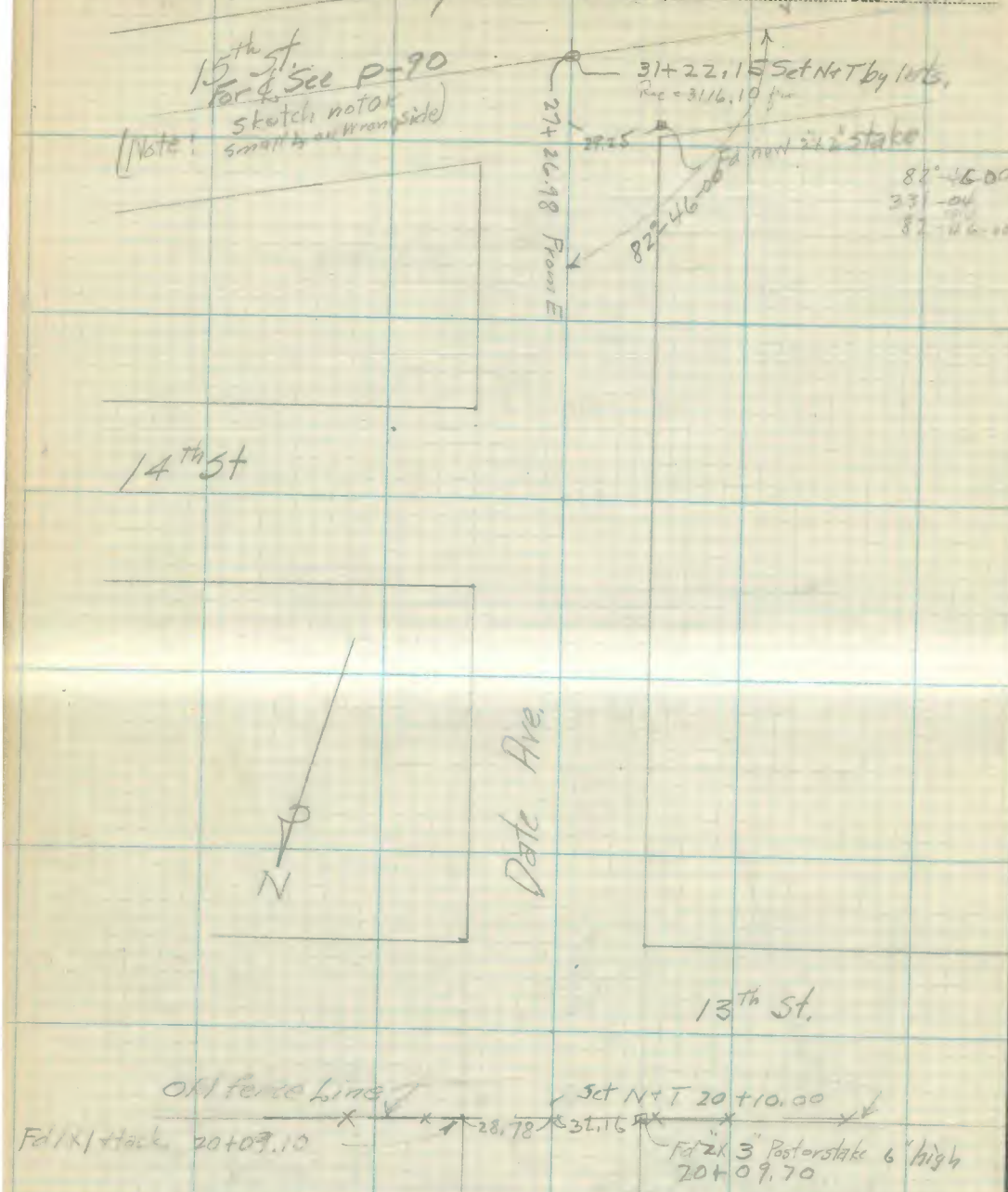

Platted by	W.O. No. 223 D.S.O. No.
Date	Location Lancaster
Map	Surveyed by Comly
Filing	Date 9/5/19
Date	Indexed A. C. Johnson

See later Survey per C'S 8200

RETURN TO
LOS ANGELES COUNTY SURVEYOR
FLOOD CONTROL

Do not extend notes this side of this line

Note: ANY ADDITION OR CHANGES ON THIS SHEET MUST BE MADE OR CIRCLED IN **Red.** WITH DATE AND NAME OF PERSON MAKING CHANGE.

Date ..... Notes by ..... Chief Party ..... F-F.B 204 Pg. 97

Plotted by ..... Date ..... Map Ref. ..... Fieldwork Ch'd by ..... Date .....

Acct. No. ..... U.S.G.S. No. ..... Location ..... Surveyed by ..... Date ..... Indexed A. C. Johnson

Survey for Location of
Ventura County Line -
across Santa Clara Valley

Sept. 1919

H.I. Co[illegible]
H.E. [illegible]
J.R. [illegible]
H.L. [illegible]
G. Frank Brown

Note: ANY ADDITION OR CHANGES ON THIS SHEET MUST BE MADE OR CIRCLED IN Red. WITH DATE AND NAME OF PERSON MAKING CHANGE.

Do not extend notes this side of this line

RETURN TO
LOS ANGELES COUNTY SURVEYOR
FLOOD CONTROL

F-F.B 204 Pg. 98 Chief Party Notes by Date 9/10/19

250
Ventura Co Line Santa Clara
County
9/11/19
A. C. Johnson



RETURN TO
LOS ANGELES COUNTY SURVEYOR
FLOOD CONTROL

Note: ANY ADDITION OR CHANGES ON THIS SHEET MUST BE MADE OR CIRCLED IN **Red.** WITH DATE AND NAME OF PERSON MAKING CHANGE.

Do not extend notes this side of this line

Date 9/11/19 Notes by Chief Party F-F.B 204 Pg. 99

250
Ventura Colime
Comty
9/11/19
C. Johnson

84°-24-30
337-37-30
84-24-20½

75-35-30
302-22-
75-35-30

Cont from top p-98

RETURN TO
LOS ANGELES COUNTY SURVEYOR
FLOOD CONTROL

Note: ANY ADDITION OR CHANGES ON THIS SHEET MUST BE MADE OR CIRCLED IN Red. WITH DATE AND NAME OF PERSON MAKING CHANGE.

Do not extend notes this side of this line

F-F.B 204 Pg. 100 H.J. Comly Chief Party Notes by Waite Date 9/11/19

W.O. No.	250
Location	Ventura Co Line & Santa Clara (Copy by Comly)
Surveyed by	Comly
Date	9/11/19
Indexed	A. C. Johnson

Solar - Ventura Co Line (New) (Random)

at Into - Random + ℄ Castaic Rd. See previous page

Looking N. Turning R or thru E to Sun

Var. Set 16°20

Mg. Bg. North

Lat - 34°24'15"

Long - 118°41-21

		Hor. ∡	Vert ∡	Time
1	UR	118°-48-30	41-45-00	10-07
	LL	118°-22-30	41-27-00	10-08
2	UR	119-16	42-06-30	10-09
	LL	118-49	41-48-30	10-10
3	UR	119-48	42-31-00	10-11
	LL	119-18	42-11-00	10-12
4	UR	120-15-30	42-51-30	10-13
	LL	119-50	42-34-30	10-14
5	UR	120-46	43-16-30	10-15
	LL	120-19	42-55-30	10-16
6	UR	120-55	43-24-30	10-19
	LL	121-57	43-07-30	10-20

Now or Summer Time

#1 = N0°-23-38W - 0°-23-38

#2 = N0°-23-26W - 0°-23-26

#3 = N0°-23-48W - 0°-23-48

#4 = N0°-24-53W ?

#5 = N0°-24-12W - 0°-24-12

0°-95-04

0°-23-46"

Call = N0°-23'-45W

Calc. True Variation 15°-56' Call = 16°-00

RETURN TO
LOS ANGELES COUNTY SURVEYOR
FLOOD CONTROL

Do not extend notes this side of this line

Note: ANY ADDITION OR CHANGES ON THIS SHEET MUST BE MADE OR CIRCLED IN Red. WITH DATE AND NAME OF PERSON MAKING CHANGE.

Date 9/12/19 Notes by Comly Chief Party Comly F-F.B 204 Pg. 101

Plotted by
Date
Map No.
Filing Code by
Date

By U.S.D. 250
Location Ventura Co Line (Santa Clara
Reviewed by H.J. Comly
Date 9/12/19 & 9/19/19
Indexed A. C. Johnson

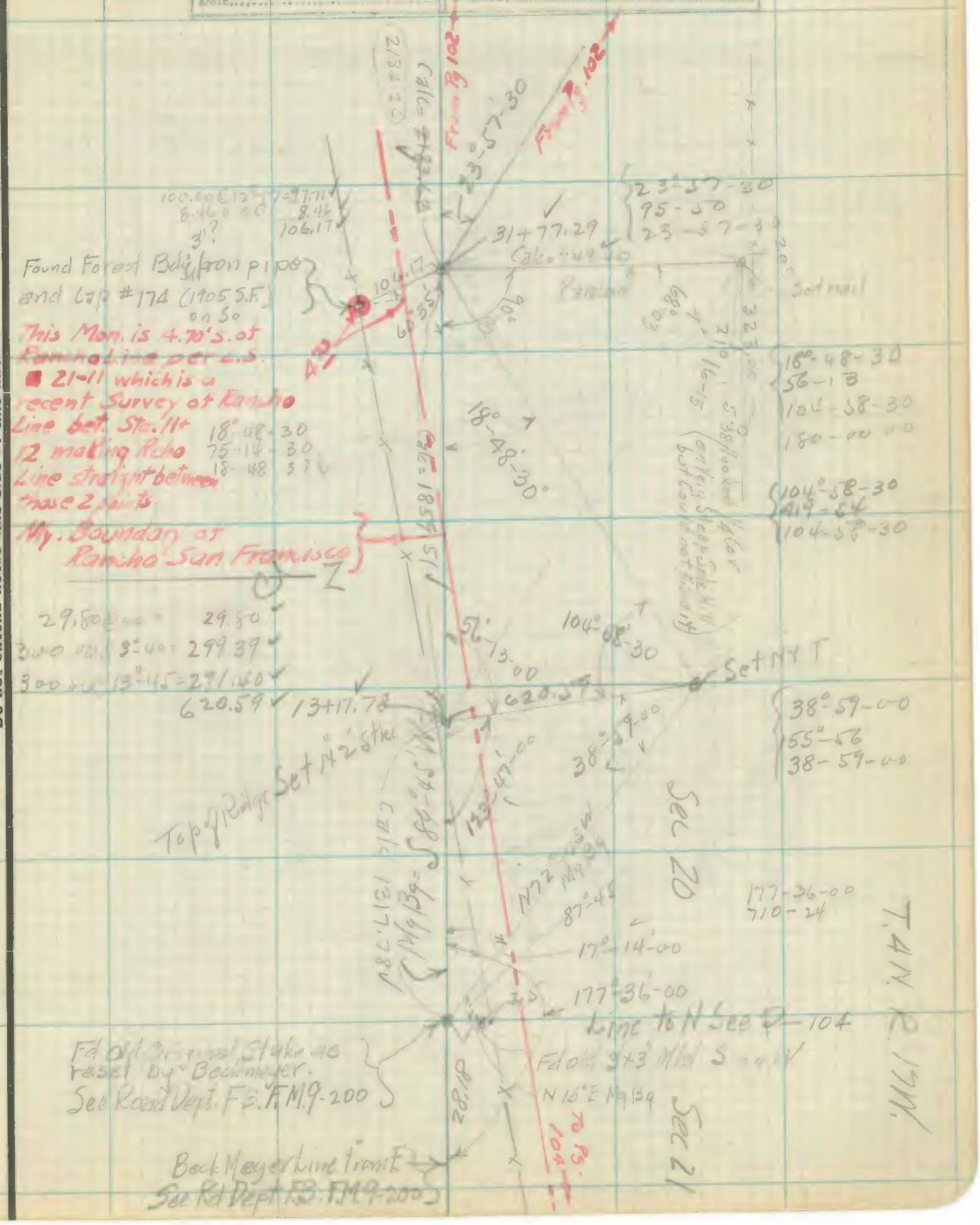

Note: ANY ADDITION OR CHANGES ON THIS SHEET MUST BE MADE OR CIRCLED IN Red. WITH DATE AND NAME OF PERSON MAKING CHANGE.

Do not extend notes this side of this line

RETURN TO
LOS ANGELES COUNTY SURVEYOR
FLOOD CONTROL

F-F.B. 204 Pg. 102 H.L. Comly Chief Party Notes by Comly Date 9/12/19

W.O. No. 250
Location Ventura Co Line
Surveyed by Comly
Date 9/12/19 - 9/17/19
Indexed A. C. Johnson



RETURN TO
LOS ANGELES COUNTY SURVEYOR
FLOOD CONTROL

Note: ANY ADDITION OR CHANGES ON THIS SHEET MUST BE MADE OR CIRCLED IN **Red.** WITH DATE AND NAME OF PERSON MAKING CHANGE.

Do not extend notes this side of this line

Date 9/17/19 Notes by H.L. Comly Chief Party Comly F-F.B 204 Pg. 103

Plotted by
Date
Plot No.
Plotting Chief Party
Date

W.O. # 250
Line Ventura Co Line (Santa Clara)
Comly
Date 9/17/19
Indexed A. C. Johnson

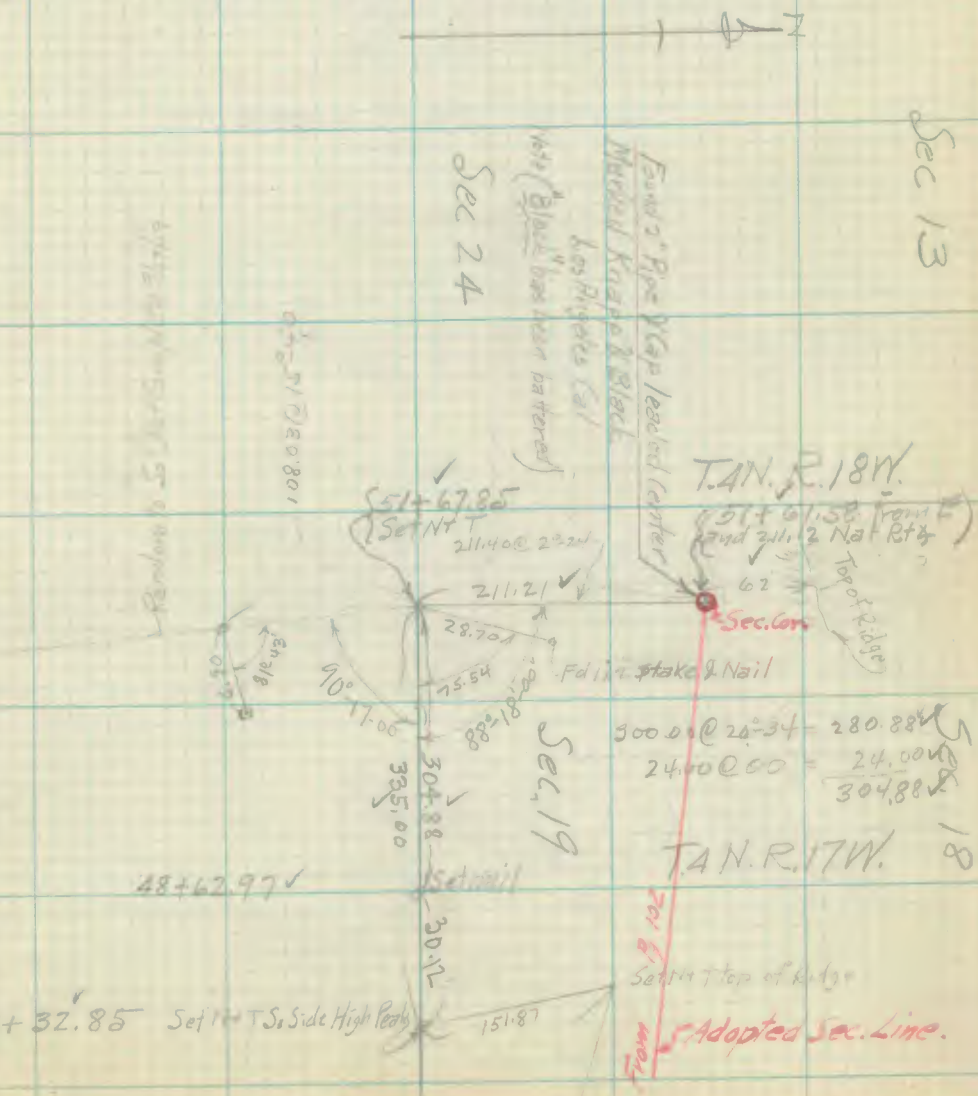

Note: ANY ADDITION OR CHANGES ON THIS SHEET MUST BE MADE OR CIRCLED IN Red. WITH DATE AND NAME OF PERSON MAKING CHANGE.

Do not extend notes this side of this line

RETURN TO
LOS ANGELES COUNTY SURVEYOR
FLOOD CONTROL

F-F.B 204 Pg. 104 Chief Party Notes by Comly Date 9/19/19

Platted by
Date
Map No.
Drawing Copy by

W.O. No. 250 D.S.O. No.
Location Ventura Co. Line Santa Clara
Surveyed by Comly
Date 9/19/19
Indexed

Cont. on Pg. 105

44.26 @ 16°-29 = 42.44 ✓ Calc = 39.28 Calc = 34+43.41 ✓

Sec. Cor.

Set N+T

421.77

76°-18'-15" Calc

93°-26-00

34+27.33 ✓

Set N+T

112°-16'-00

Found 3X6" Stake 12" ± high at Fence Cor) in Circle of Rock - piece of old original Stake on ground here and 50' to N. fd several pieces of original - (looks like Sycamore stake)

300.00 @ 7°-18 = 297.57 ✓
124.20 @ 0° = 124.20 ✓
421.77 ✓

School Hd.

Main Canyon Wash

Side Canyon Wash

San Martinez Gr. Cr. Rd.

93°-26-00
373-44
93-26-00

10°-15-45
41-03

Set N+T top of Ridge

11+27.25 ✓

(TANR17W.)

N

Section Line

26.72 @ 00 = 26.72 ✓
238.54 @ 12°-54 = 232.52 ✓
240. @ 10°-00 = 236.35 ✓
62.73 @ 8°-31 = 62.04 ✓
567.63 ✓

62°-59-30

Sec. 17

Sec. Cor.

35.74 Calc

Sec 16

From Pg. 102

Section Line

6+71.22 Calc

Found Old Original Stake Wired to Cor. Fencepost With large Sand Stone 12"x24"x18" high on W. Side with Hole in top

19°-23

Set N+T 5+69.62 ✓

Forest Bdy Post #173

Sec 21

(Note - Curties to Sand Stone)
" Original is loose at ground. Could not find location of original position
(Looks like Sycamore

56.21 @ 00 = 56.21 ✓
300 @ 7°-24 = 279.72 ✓
213.73 @ 0°-42 = 213.67 ✓
569.62 ✓

90°-42-15"

177°-36-00"

To Pg. 107

To 13+17.78

Sec 20

To Pg. 101.

Ro. S.F. Fence Line

28.18

Beck Meyer Line
Calc N 36°-53-45 E

See Road Dept FM 9-200
0+00 Going N
Orig. Stake 0+00 Going W See p-
=74+56.69 From E (Rd Dept FB FM 9-200)

True Closing Cor.

Fd 3"x3" Stake Scribed S on W

Orig Closing Corner

Road

RETURN TO
LOS ANGELES COUNTY SURVEYOR
FLOOD CONTROL

Do not extend notes this side of this line

Note: ANY ADDITION OR CHANGES ON THIS SHEET MUST BE MADE OR CIRCLED IN Red. WITH DATE AND NAME OF PERSON MAKING CHANGE.

Date 9/30/19 Notes by H.L. Comly Chief Party H.L. Comly F-F.B. 204 Pg. 105

Plotted by
Date
Map No.
Plotting Chk'd by
Date

W.O. No. 250 U.S.D. No.
Location Ventura Co Line Santa Clara
Subject Comly + Party
Date 9/30/19
Indexed

H.L. Grano
J.R. McHenry
H.L. Thompson

Note: ANY ADDITION OR CHANGES ON THIS SHEET MUST BE MADE OR CIRCLED IN Red. WITH DATE AND NAME OF PERSON MAKING CHANGE.

Do not extend notes this side of this line

RETURN TO
LOS ANGELES COUNTY SURVEYOR
FLOOD CONTROL

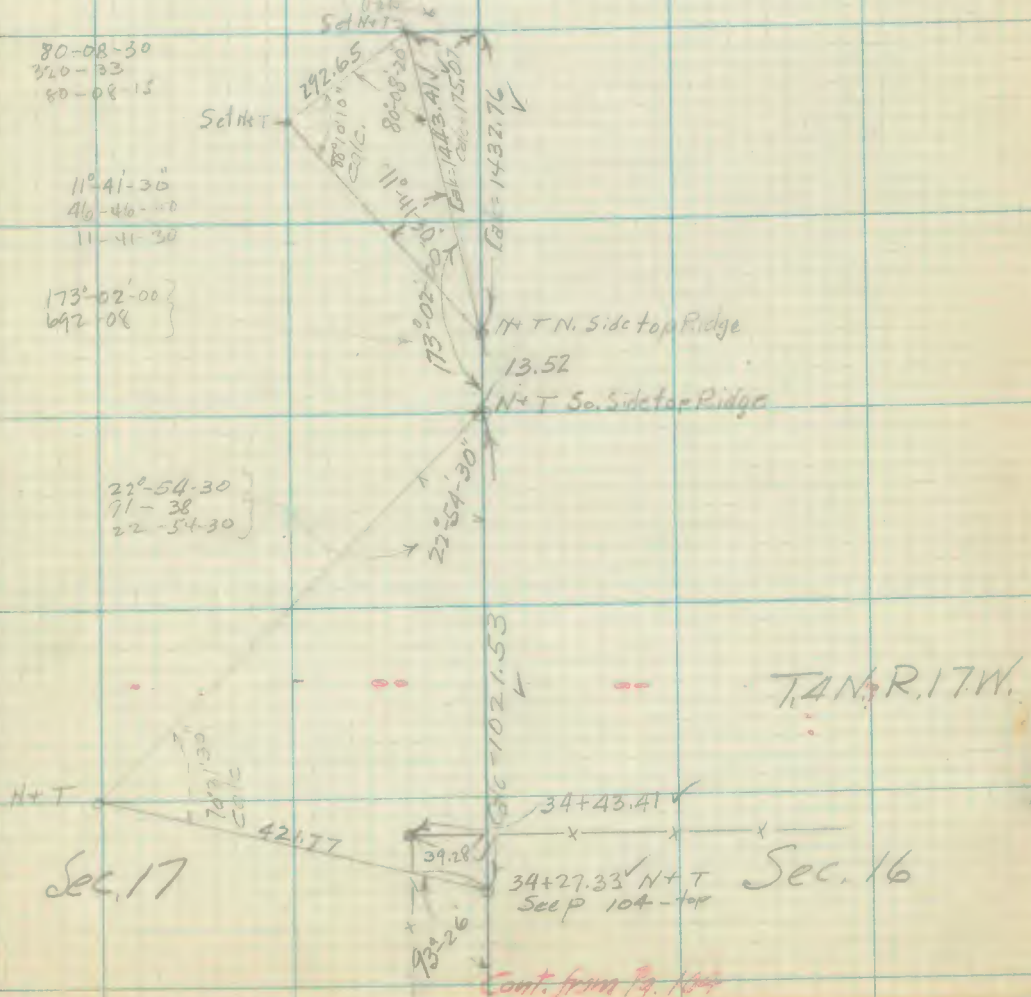

Cont. from Pg. 104

F-F.B. 204 Pg. 106 Chief Party Notes by Date

Plotted by	W.O. No. D.S.B. No.
Date	Location
Map No.	Surveyed by
Factors C/A by	Date
Balanced	Indexed

RETURN TO
LOS ANGELES COUNTY SURVEYOR
FLOOD CONTROL

Do not extend notes this side of this line

Note: ANY ADDITION OR CHANGES ON THIS SHEET MUST BE MADE OR CIRCLED IN **Red.** WITH DATE AND NAME OF PERSON MAKING CHANGE.

Date 9/30/19 Notes by Comly Chief Party H.L. Comly F-F.B. 204 Pg. 107

Plotted by ..... Date ..... Map No. ..... Plotting Ck'd by ..... Date .....

M.O. No. 250 D.S.D. No. .....
Location Ventura Co Line Santa Clara
Surveyed by Comly
Date 9/30/19
Indexed A. G. Johnson

H.L. Comly
G.F. Brown
J.R. McHenry
H.L. Thompson

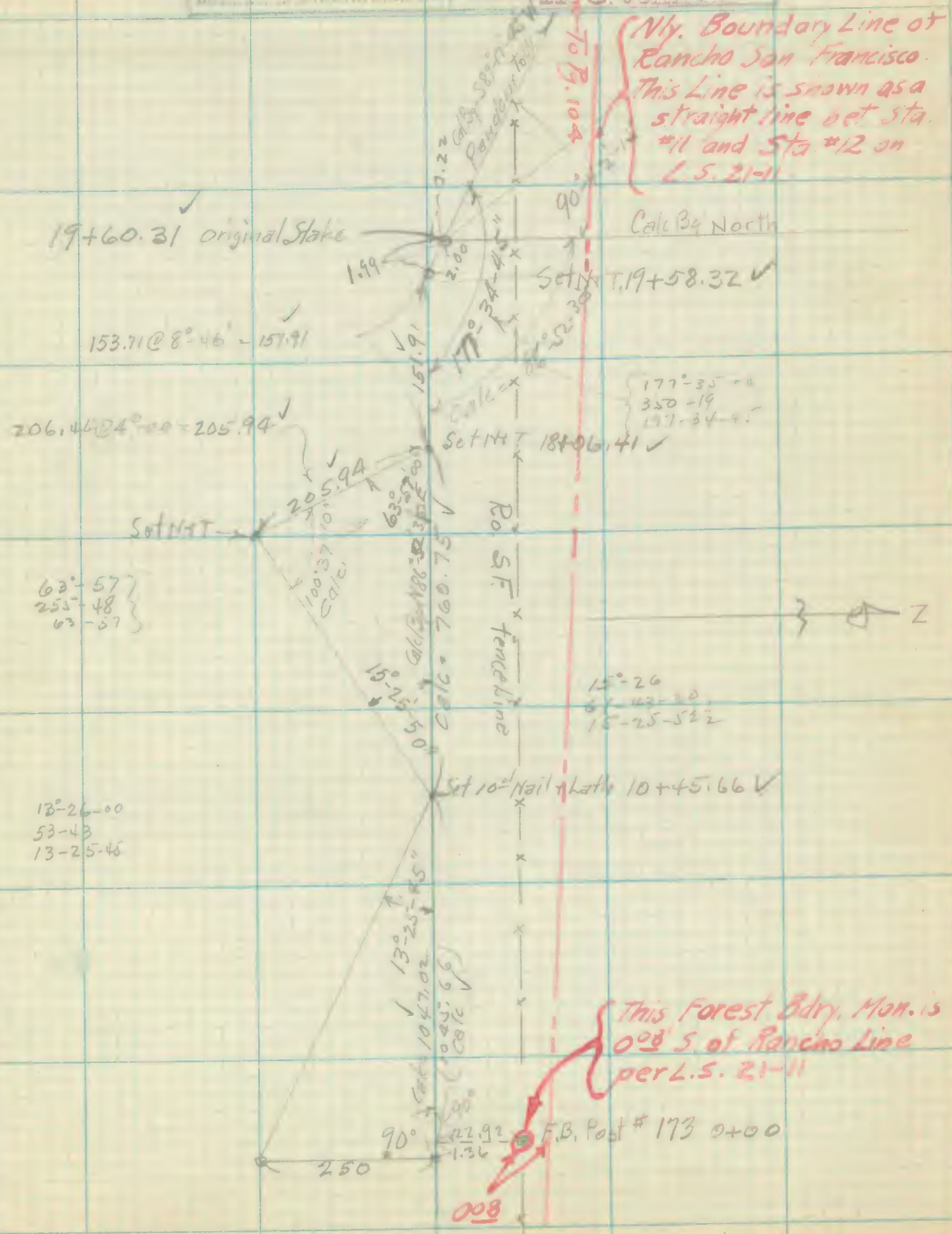

Note: ANY ADDITION OR CHANGES ON THIS SHEET MUST BE MADE OR CIRCLED IN Red. WITH DATE AND NAME OF PERSON MAKING CHANGE.

Do not extend notes this side of this line

RETURN TO
LOS ANGELES COUNTY SURVEYOR
FLOOD CONTROL

F-F.B. Pg. 108 Chief Party Notes by Date

Platted by	W.O. No. D.S.O. No.
Date	Location
Map No.	Surveyed by
Farding C's J. by	Date
Date	Indexed

RETURN TO
LOS ANGELES COUNTY SURVEYOR
FLOOD CONTROL

Do not extend notes this side of this line

Note: ANY ADDITION OR CHANGES ON THIS SHEET MUST BE MADE OR CIRCLED IN **Red** WITH DATE AND NAME OF PERSON MAKING CHANGE.

Date 9/22/19 Notes by Comly Chief Party Comly F-F.B 204 Pg. 109

Plotted by
Rev.
Map No.
Carting Chk'd by
Date

W.O. No. 250 D.P.O. No.
Location Ventura Colim Santa Clara
Surveyed by Comly
Date 9/22/19
Indexed A. C. Johnson

County
Waite
Mitchell
Thompson

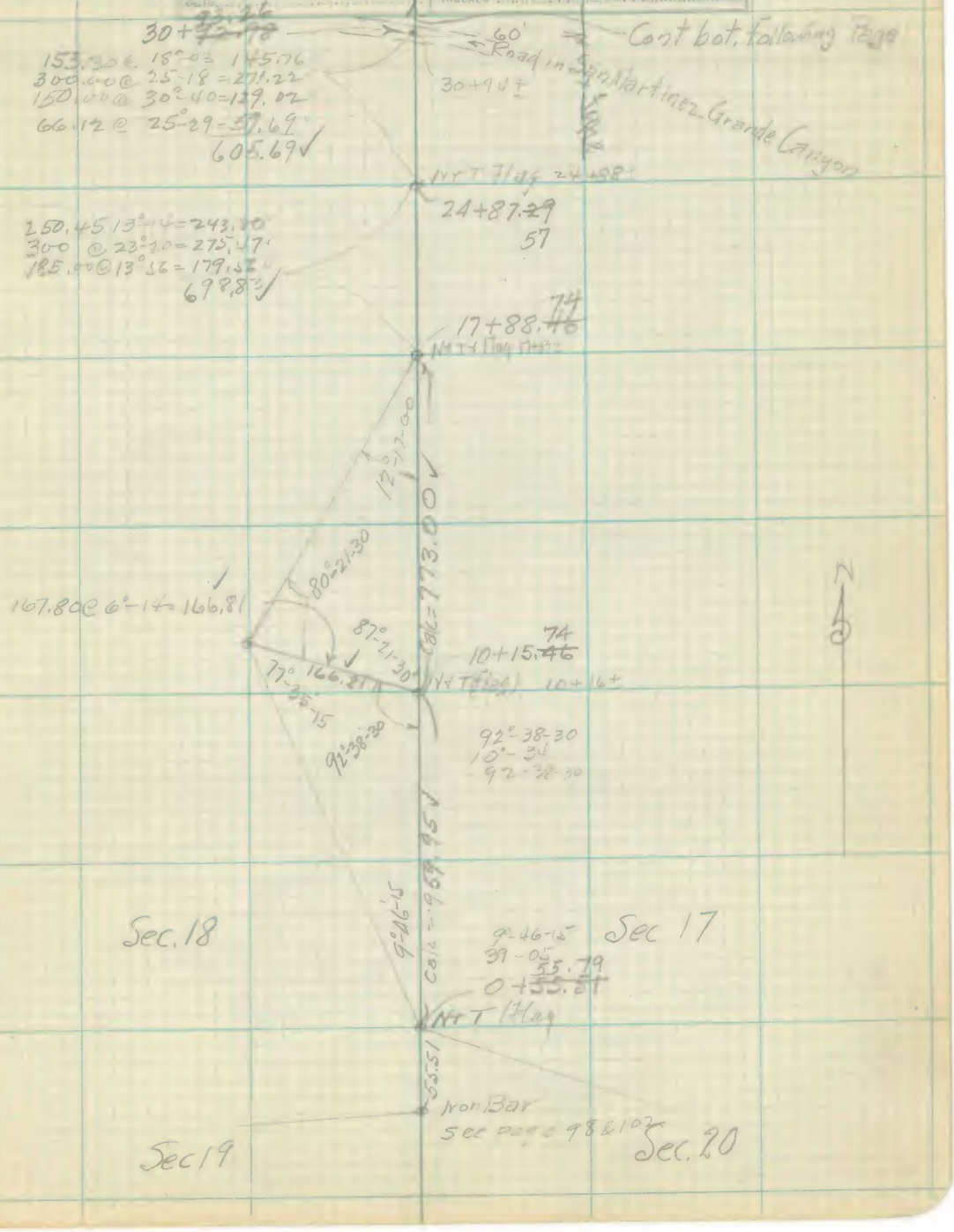

Note: ANY ADDITION OR CHANGES ON THIS SHEET MUST BE MADE OR CIRCLED IN Red. WITH DATE AND NAME OF PERSON MAKING CHANGE.

Do not extend notes this side of this line

RETURN TO
LOS ANGELES COUNTY SURVEYOR
FLOOD CONTROL

F-F.B 204 Pg. 110 H.J. Comly Chief Party Notes by Comly Date 9/22/19

Plotted by	W. O. No. 250 D. R. O. No.
Date	Location Ventura Co. Line Santa Clara
Sub. Supervisor	Surveyed by H.J. Comly
Passing Chk'd by	Date 9/22/19
Date	Indexed A. C. Johnson

RETURN TO
LOS ANGELES COUNTY SURVEYOR
FLOOD CONTROL

Note: ANY ADDITION OR CHANGES ON THIS SHEET MUST BE MADE OR CIRCLED IN **Red.** WITH DATE AND NAME OF PERSON MAKING CHANGE.

Do not extend notes this side of this line

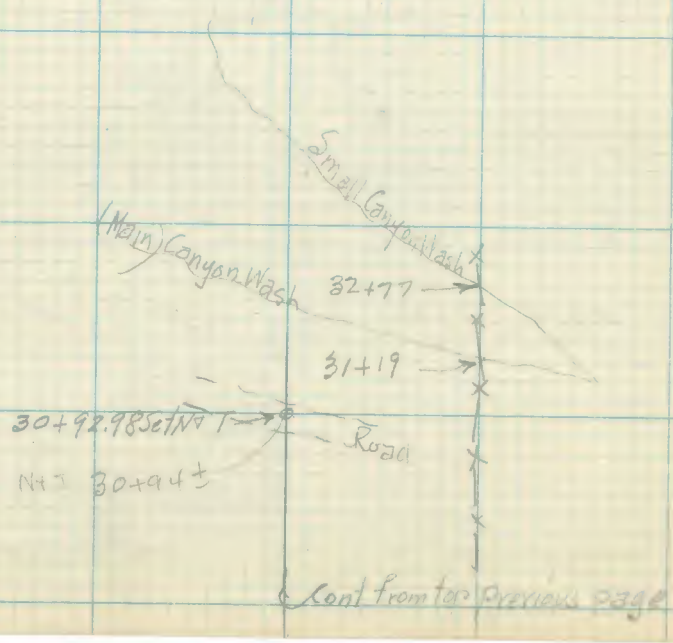

Date ..... Notes by ..... Chief Party ..... F-F.B. 204 Pg. 111

Plotted by	R/O No. ..... O.S.O. No. .....
Date	Surveyor .....
Map No.	Surveyor by .....
Plotting C'k'd by	Date .....
Date	Indexed .....

Reserved for Future

Co. Line Survey

RETURN TO
LOS ANGELES COUNTY SURVEYOR
FLOOD CONTROL

Note: ANY ADDITION OR CHANGES ON THIS SHEET MUST BE MADE OR CIRCLED IN **Red.** WITH DATE AND NAME OF PERSON MAKING CHANGE.

Do not extend notes this side of this line

F-F.B 204 Pg. 112 Chief Party Notes by Date

Platted by	W. O. No. D. S. O. No.
Date	Location
Map No.	Surveyed by
Fielding Ck'd by	Date
Date	Indexed

Reserved for Future County Survey

RETURN TO
LOS ANGELES COUNTY SURVEYOR
FLOOD CONTROL

Note: ANY ADDITION OR CHANGES ON THIS SHEET MUST BE MADE OR CIRCLED IN **Red.** WITH DATE AND NAME OF PERSON MAKING CHANGE.

Do not extend notes this side of this line

Date..... Notes by..... Chief Party..... F-F.B 204 Pg. 113

Platted by.....	W. O. No..... To S. O. No.....
Date.....	Location.....
Map No.....	Surveyed by.....
Plotting C'k'd by.....	Date.....
Date.....	Indexed.....

Reserve for Capture Co [illegible]

RETURN TO
LOS ANGELES COUNTY SURVEYOR
FLOOD CONTROL

Note: ANY ADDITION OR CHANGES ON THIS SHEET MUST BE MADE OR CIRCLED IN **Red.** WITH DATE AND NAME OF PERSON MAKING CHANGE.

Do not extend notes this side of this line

F-F.B 204 Pg. 114 Chief Party Notes by Date

Plotted by	W. O. No. D.S.O. No.
Date	Location
Map No.	Surveyed by
Plotting C'k'd by	Date
Date	Indexed

RETURN TO
LOS ANGELES COUNTY SURVEYOR
FLOOD CONTROL

Do not extend notes this side of this line

Note: ANY ADDITION OR CHANGES ON THIS SHEET MUST BE MADE OR CIRCLED IN **Red.** WITH DATE AND NAME OF PERSON MAKING CHANGE.

Date ..... Notes by ..... Chief Party ..... F-F.B. 204 Pg. 115

Plotted by	W.O. No. 253 D.S.O. No. .....
Date	Location Lancaster
Map No. CS8200	Surveyed by Comly
Plotting C'k'd by	Date 10/6/19
Date	Indexed 10/20/19 HLC

Survey of

Town of Lancaster

for

Waterworks Dist No 4

W.O. # 253

H. L. Comly
G. Frank Brown
J. R. McHenry
H. L. Thompson

Oct. - 6th to Oct. 17 - 1919 -

Note: ANY ADDITION OR CHANGES ON THIS SHEET MUST BE MADE OR CIRCLED IN Red. WITH DATE AND NAME OF PERSON MAKING CHANGE.

Do not extend notes this side of this line

RETURN TO
LOS ANGELES COUNTY SURVEYOR
FLOOD CONTROL

F-F.B. 204 Pg. 116 H.L. Comly Chief Party Notes by Comly Date 10/22/19

For Ties See Page 132-1

Platted by	W. O. No. 253 D. S. O. No.
Date	Location Lancaster
Map No. CS 8200	Surveyed by Comly
Field Chk'd by	Date 10/22/19
Date	Indexed 10/20/19 HIC

Index

— Town of Lancaster —

Note: Figures in circles denote pages

RETURN TO
LOS ANGELES COUNTY SURVEYOR
FLOOD CONTROL

Note: ANY ADDITION OR CHANGES ON THIS SHEET MUST BE MADE OR CIRCLED IN **Red.** WITH DATE AND NAME OF PERSON MAKING CHANGE.

Do not extend notes this side of this line

Date 10/18/19 10/17/19 Notes by Comly Chief Party H.L. Comly F-F.B 204 Pg. 117

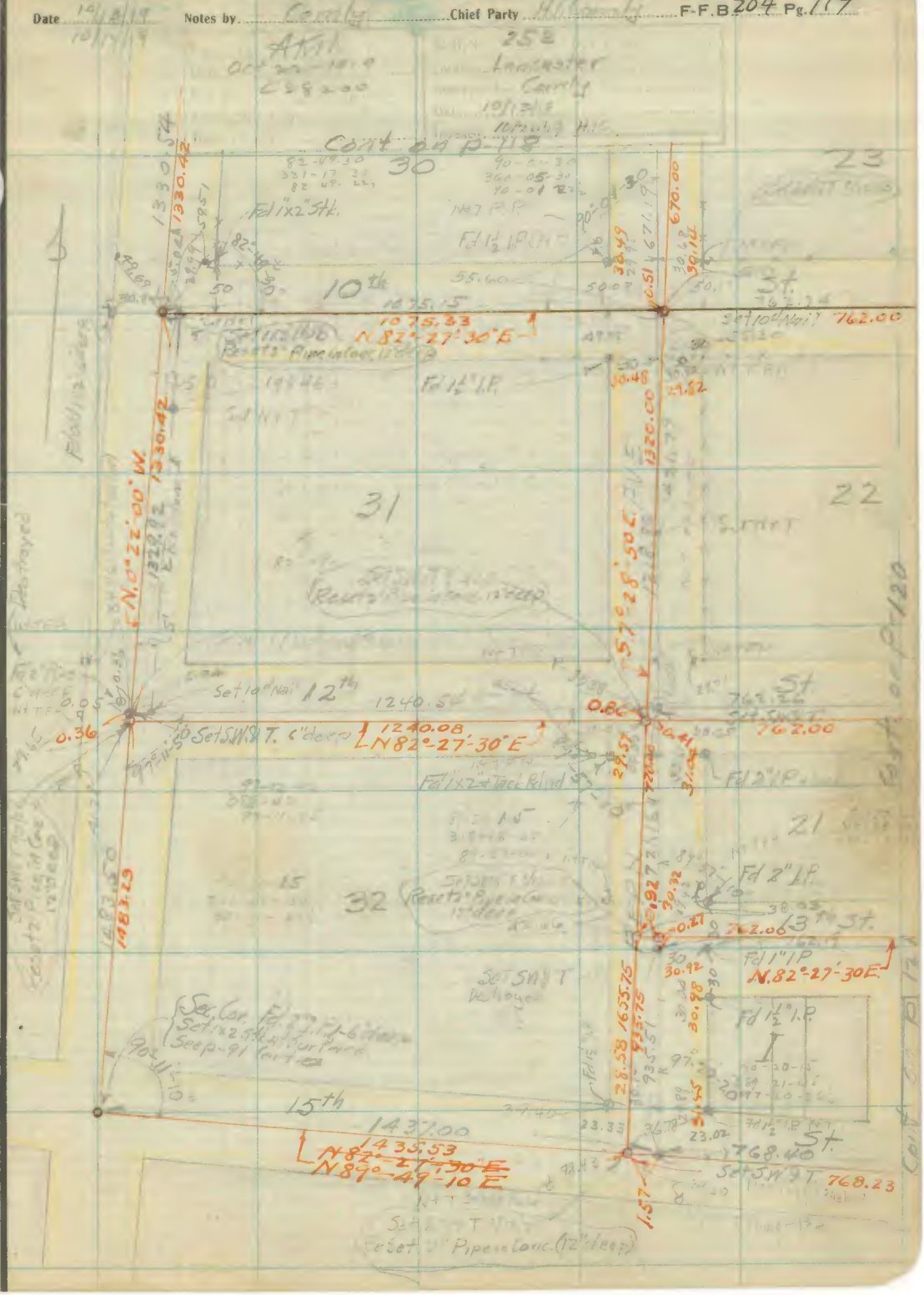

Note: ANY ADDITION OR CHANGES ON THIS SHEET MUST BE MADE OR CIRCLED IN Red. WITH DATE AND NAME OF PERSON MAKING CHANGE.

Do not extend notes this side of this line

RETURN TO LOS ANGELES COUNTY SURVEYOR FLOOD CONTROL

F-F.B 204 Pg. 118 H.F. Comly Chief Party Notes by Comly Date 10/13/19

10/14/19

Approved by Alv. 9
Date Oct 22 1919
Map No. CS 8200
Plotting Chief
Date

253
Lancaster
Comly
Date 10/13/19
10/20/19 H.F.

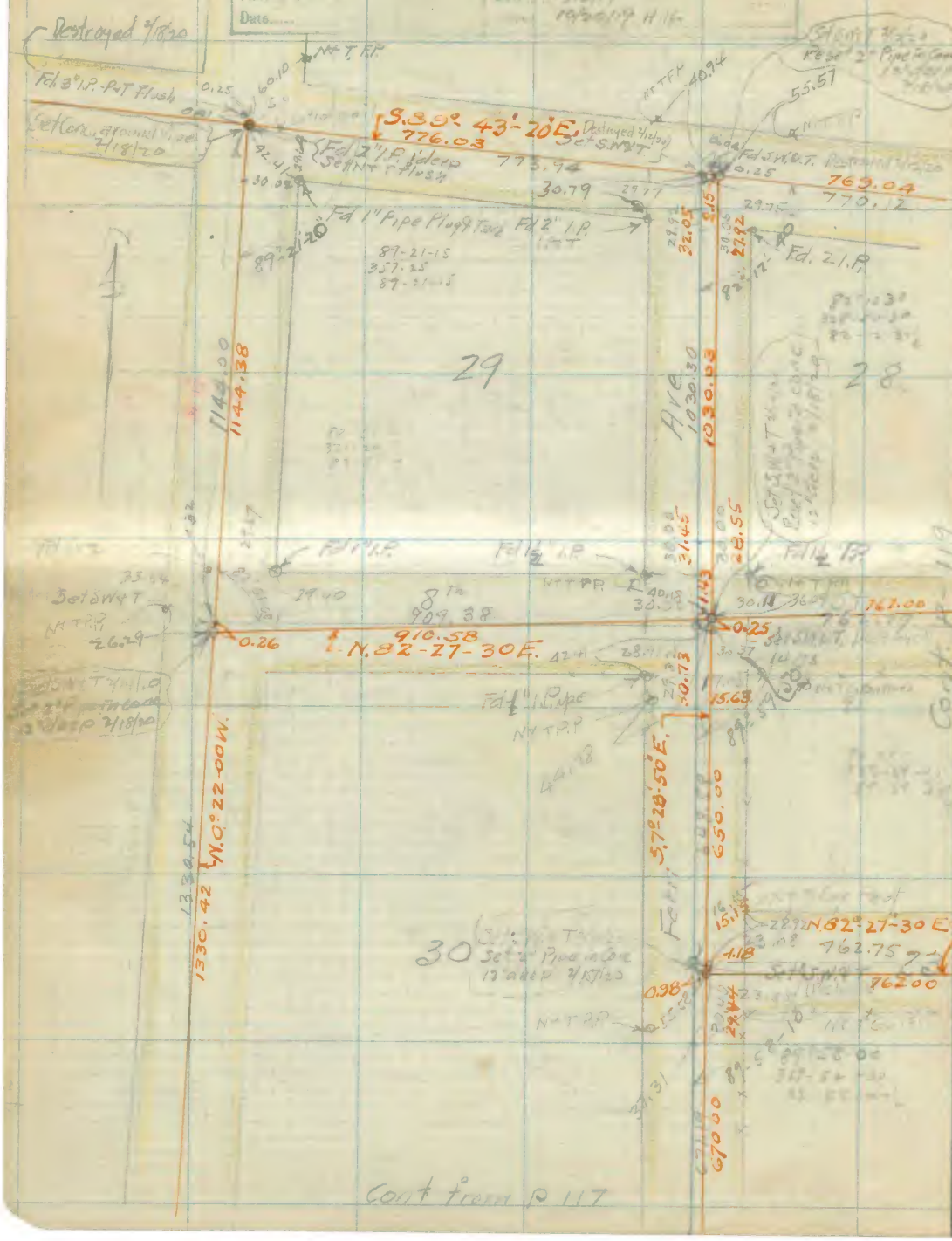

RETURN TO
LOS ANGELES COUNTY SURVEYOR
FLOOD CONTROL

Do not extend notes this side of this line

Note: ANY ADDITION OR CHANGES ON THIS SHEET MUST BE MADE OR CIRCLED IN **Red.** WITH DATE AND NAME OF PERSON MAKING CHANGE.

Date 10/3/18 Notes by H.I. Comly Chief Party Comly F-F.B 204 Pg. 119

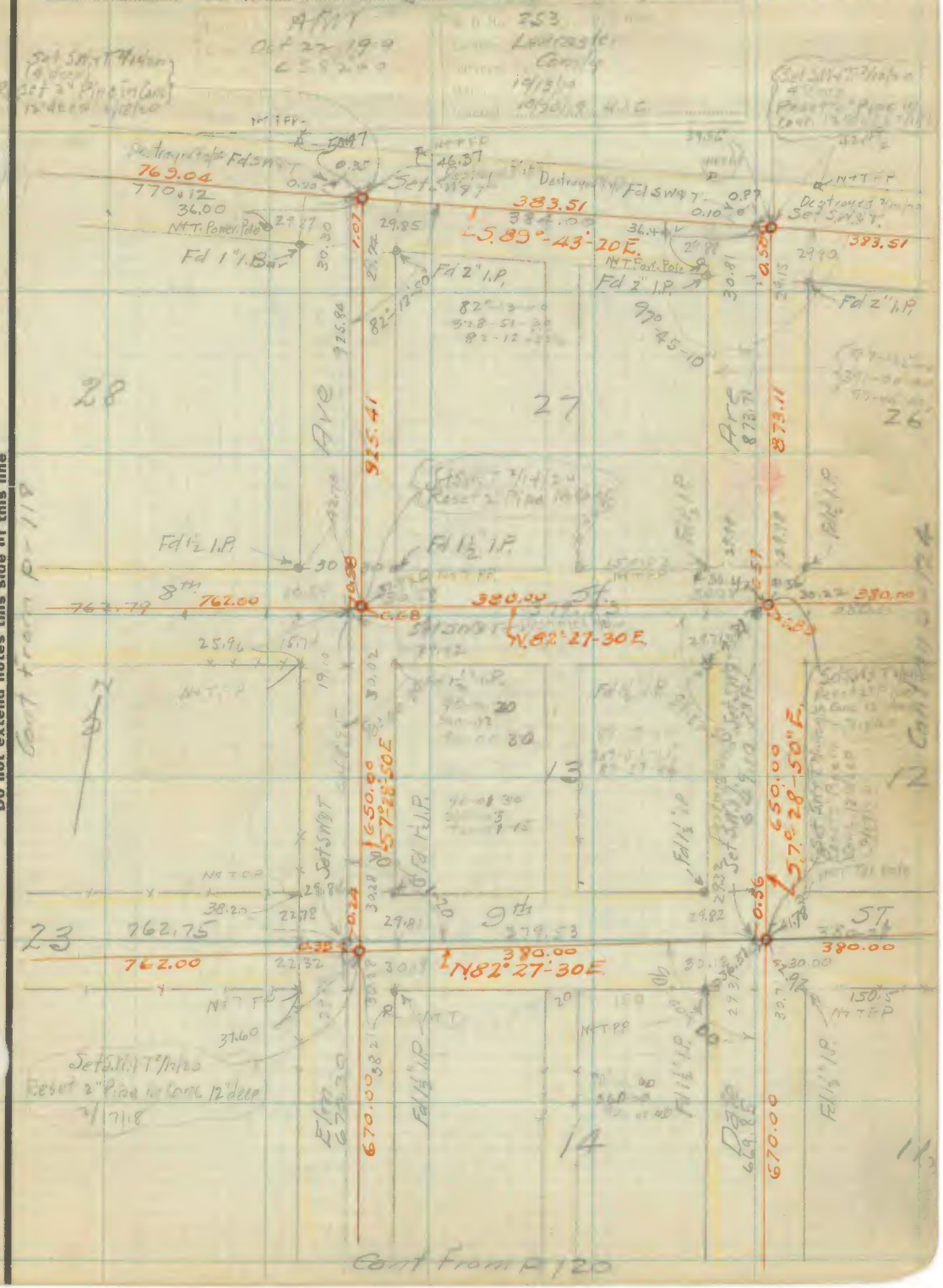

Note: ANY ADDITION OR CHANGES ON THIS SHEET MUST BE MADE OR CIRCLED IN Red. WITH DATE AND NAME OF PERSON MAKING CHANGE.

Do not extend notes this side of this line

RETURN TO
LOS ANGELES COUNTY SURVEYOR
FLOOD CONTROL

F-F.B 204 Pg. 120 Chief Party Notes by Condy Date 10/13/19

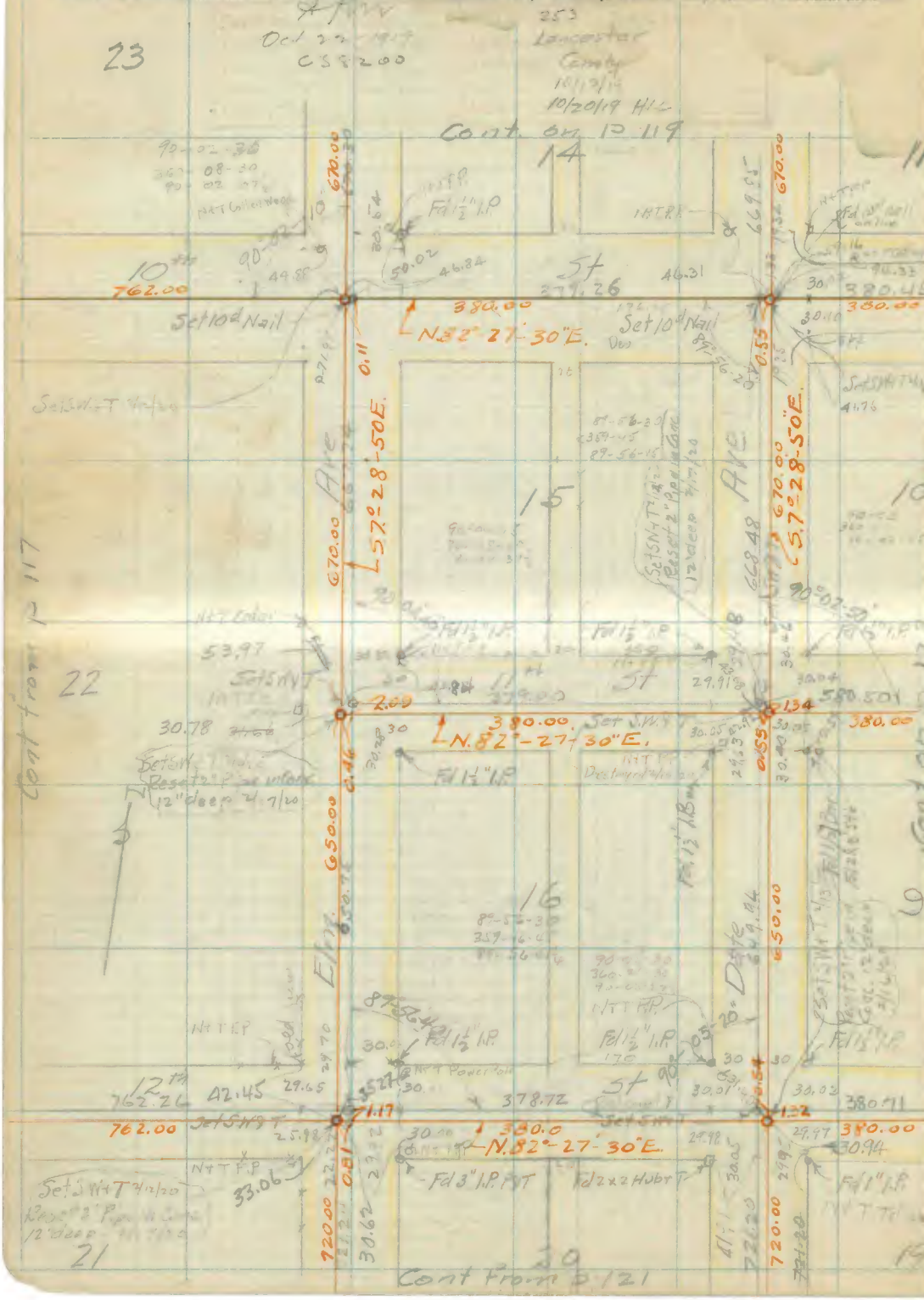

RETURN TO
LOS ANGELES COUNTY SURVEYOR
FLOOD CONTROL

Do not extend notes this side of this line

Note: ANY ADDITION OR CHANGES ON THIS SHEET MUST BE MADE OR CIRCLED IN **Red.** WITH DATE AND NAME OF PERSON MAKING CHANGE.

Date 10/13/19 10/14/19 Notes by H.L. Conley Chief Party H.L. Conley F-F.B 204 Pg. 121

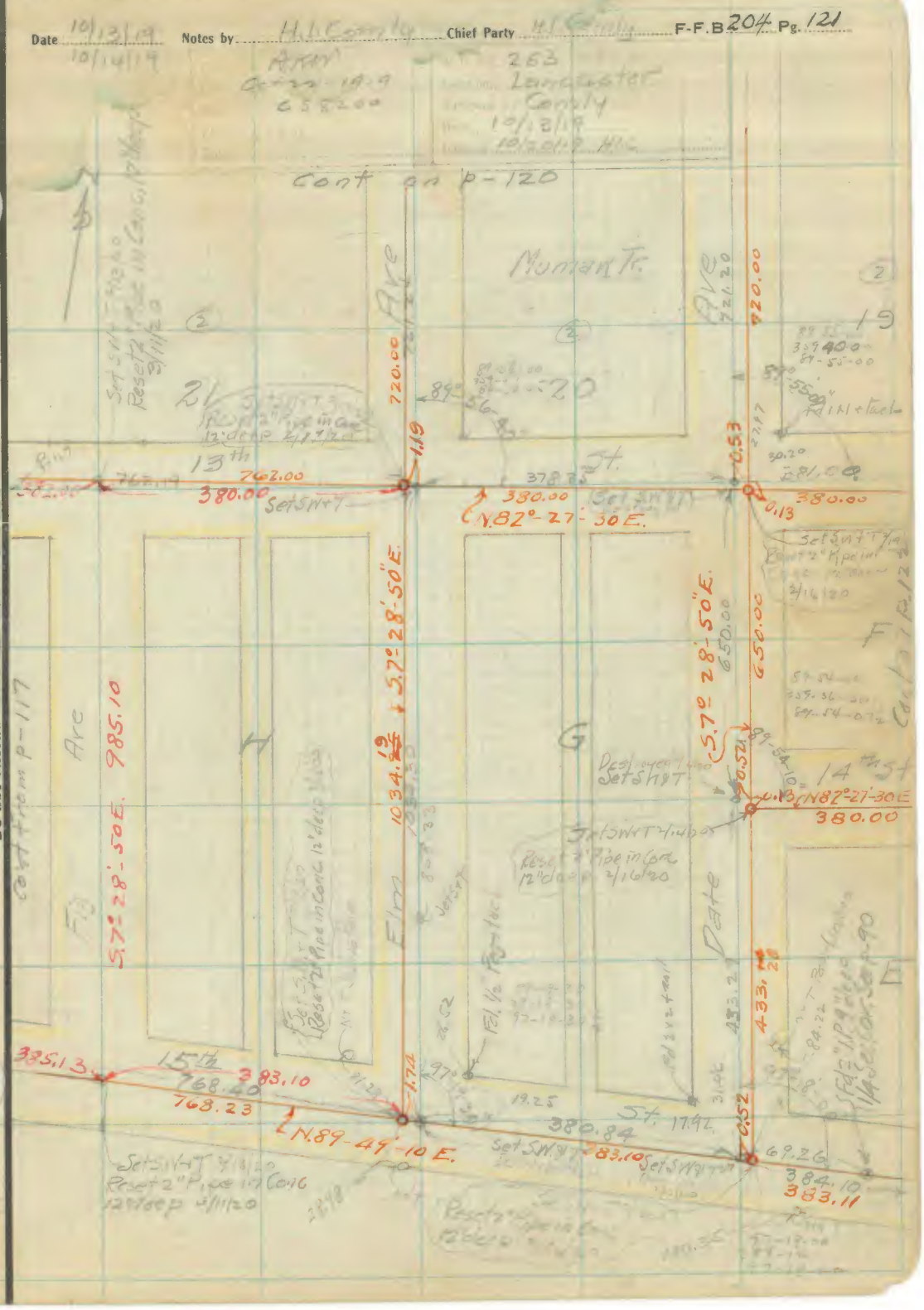

RETURN TO
LOS ANGELES COUNTY SURVEYOR
FLOOD CONTROL

Note: ANY ADDITION OR CHANGES ON THIS SHEET MUST BE MADE OR CIRCLED IN Red. WITH DATE AND NAME OF PERSON MAKING CHANGE.

Do not extend notes ... side of this line

F-F.B 204 Pg 122 Comaly Chief Party Notes by Comaly Date 10/19/19

RETURN TO
LOS ANGELES COUNTY SURVEYOR
FLOOD CONTROL

Do not extend notes this side of this line

Note: ANY ADDITION OR CHANGES ON THIS SHEET MUST BE MADE OR CIRCLED IN **Red.** WITH DATE AND NAME OF PERSON MAKING CHANGE.

Date 10/11/19 Notes by Comly Chief Party Comly F-F.B 204 Pg. 123

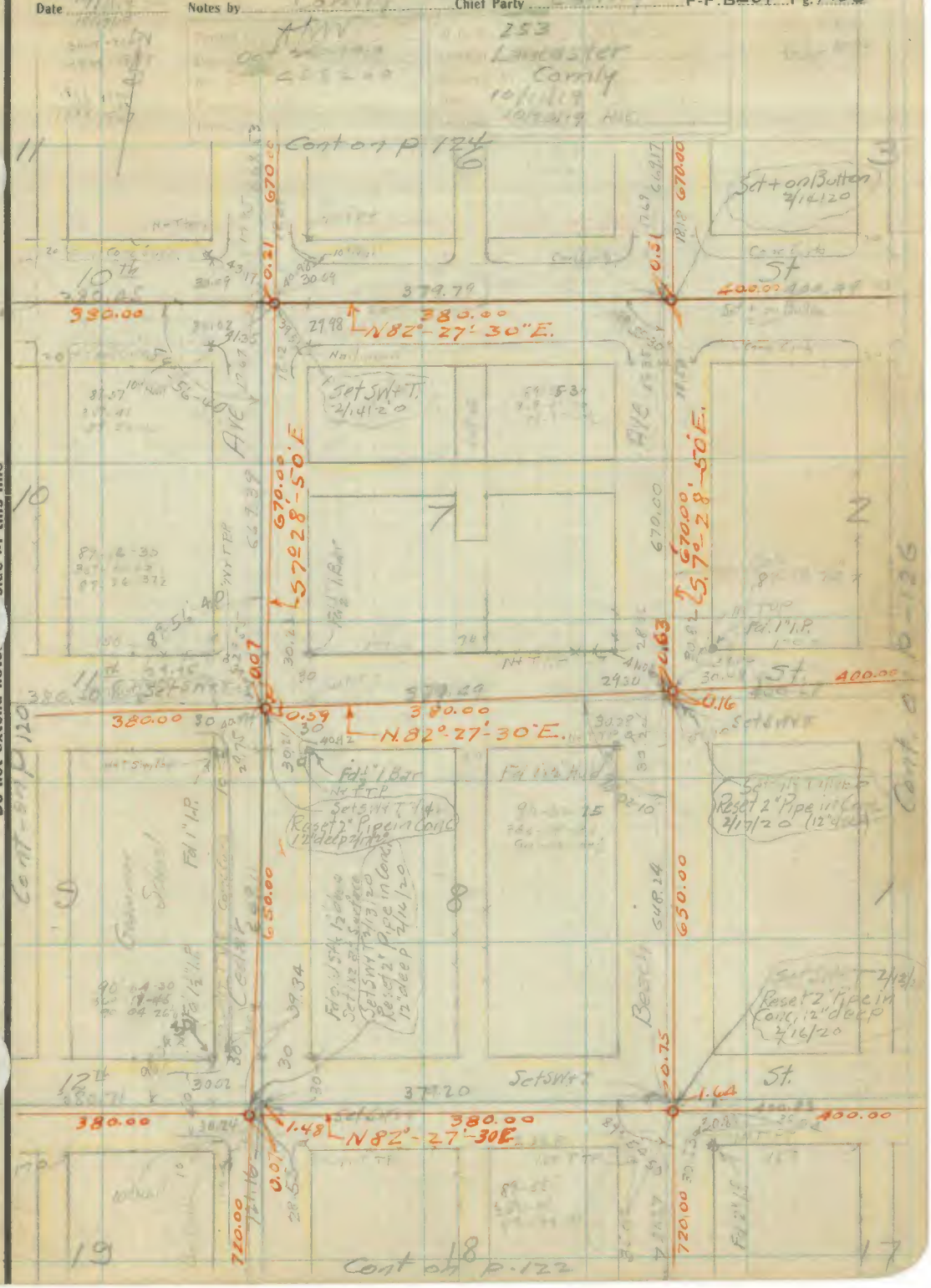

Note: ANY ADDITION OR CHANGES ON THIS SHEET MUST BE MADE OR CIRCLED IN Red. WITH DATE AND NAME OF PERSON MAKING CHANGE.

Do not extend notes outside of this line

RETURN TO
LOS ANGELES COUNTY SURVEYOR
FLOOD CONTROL

F-F.B 204 Pg. 124 H.I. Comly Chief Party Notes by Comly Date 10/11/19

Platted by A.K.W.	W. O. No. 253
Date Oct 22 1919	Location Lancaster
Map No. CS 8200	Surveyed by Comly
Platted Card by	Date 10/11/19
Date	Checked 10/20/19 H.I.C.

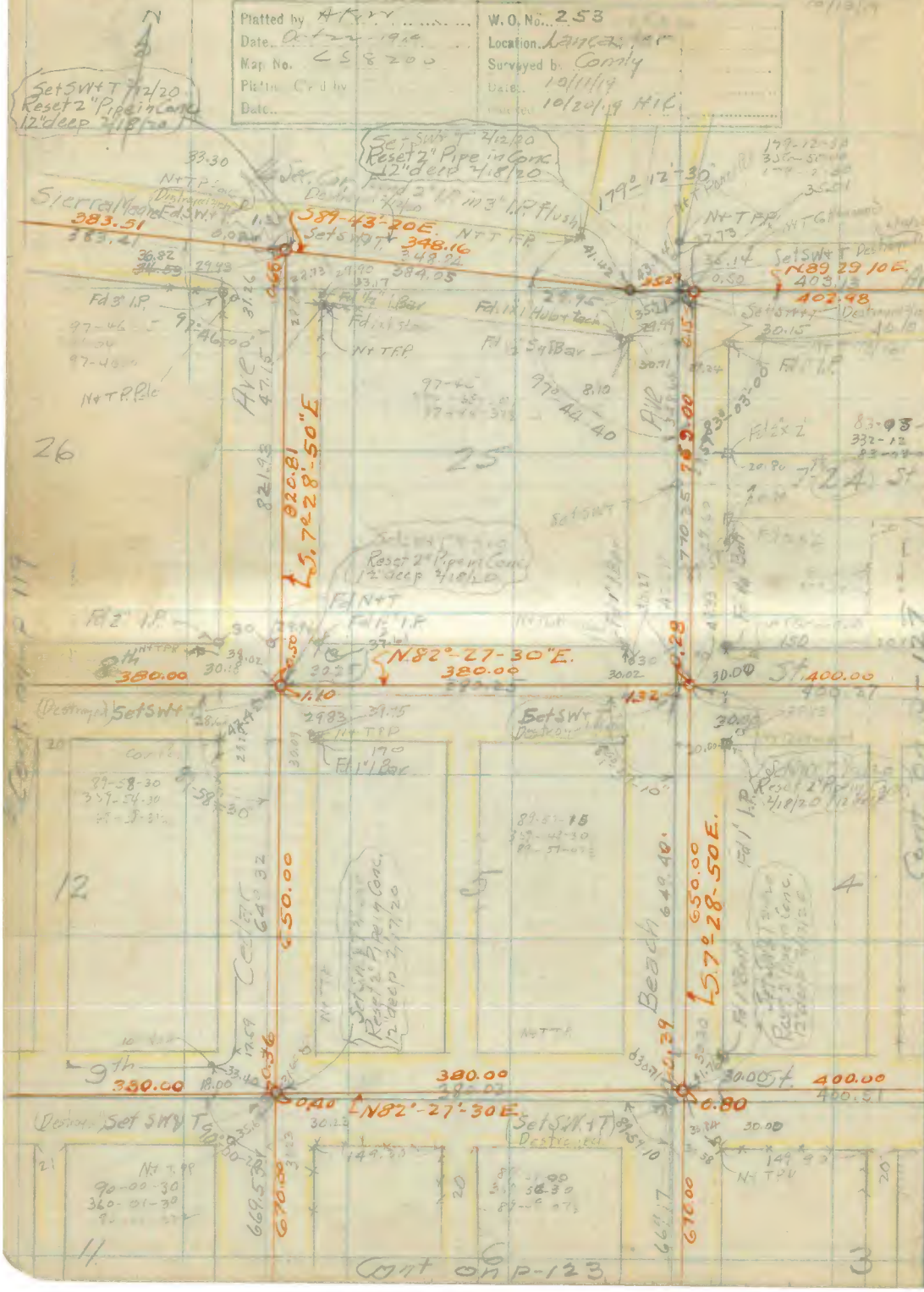

RETURN TO
LOS ANGELES COUNTY SURVEYOR
FLOOD CONTROL

Do not extend notes this side of this line

Note: ANY ADDITION OR CHANGES ON THIS SHEET MUST BE MADE OR CIRCLED IN **Red.** WITH DATE AND NAME OF PERSON MAKING CHANGE.

Date 10/11/19 Notes by Comoly Chief Party H. Comoly F-F.B 204 Pg 125

Note: ANY ADDITION OR CHANGES ON THIS SHEET MUST BE MADE OR CIRCLED IN **Red.** WITH DATE AND NAME OF PERSON MAKING CHANGE.

Do not extend notes this side of this line

RETURN TO
LOS ANGELES COUNTY SURVEYOR
FLOOD CONTROL

F-F.B 204 Pg. 126 Chief Party Notes by Comly Date 10/1/19

Plotted by [illegible]
Date [illegible]
Map No. CS 8200
Platform [illegible]
Miles [illegible]

W.O. No. 253
Location Lancaster
Surveyed by Comly
Date 10/1/19
10/20/19 HJC

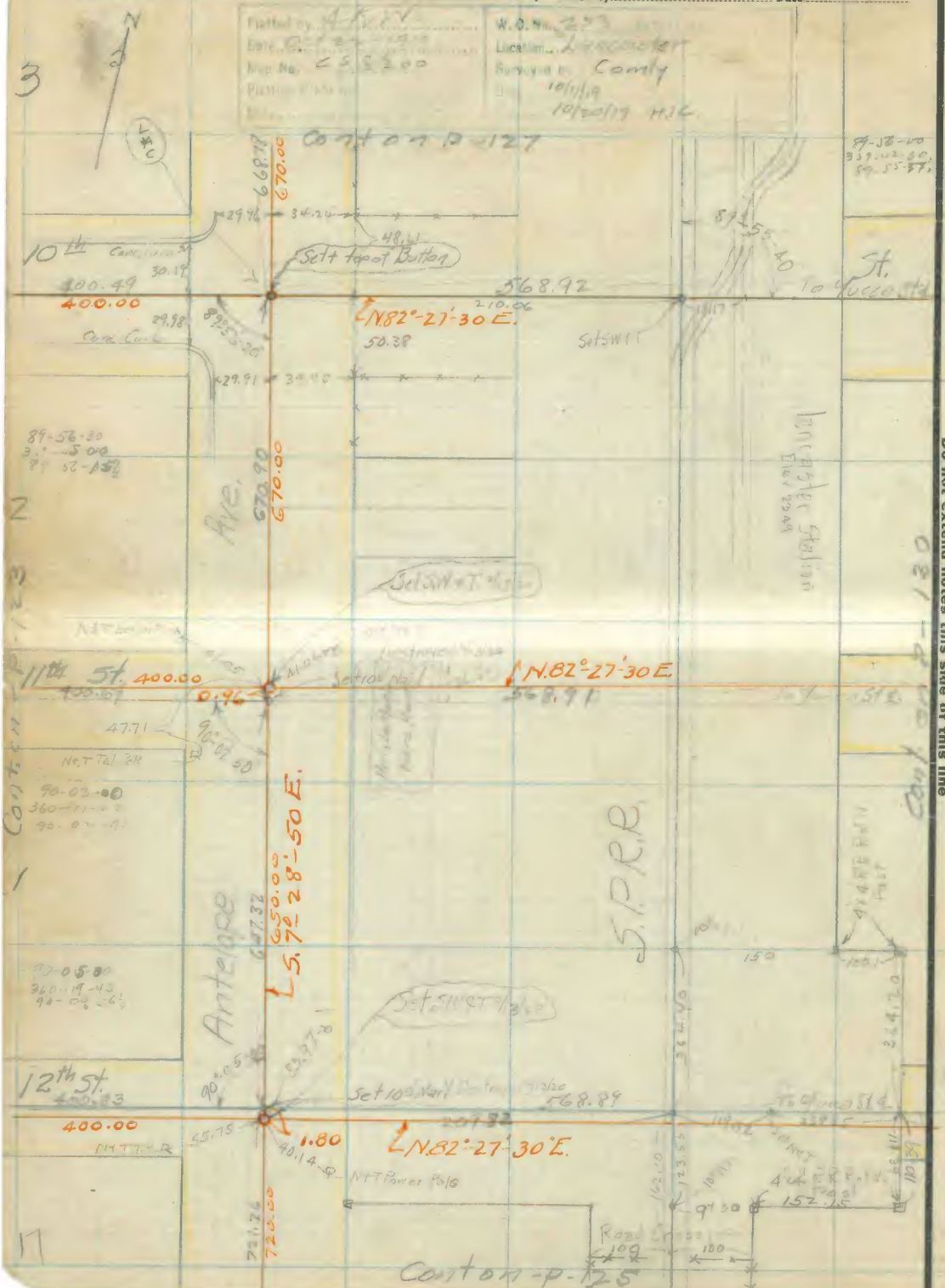

RETURN TO
LOS ANGELES COUNTY SURVEYOR
FLOOD CONTROL

Do not extend notes this side of this line

Note: ANY ADDITION OR CHANGES ON THIS SHEET MUST BE MADE OR CIRCLED IN **Red.** WITH DATE AND NAME OF PERSON MAKING CHANGE.

Date 10/11/19 Notes by Comly Chief Party Comly F-F.B 204 Pg. 127

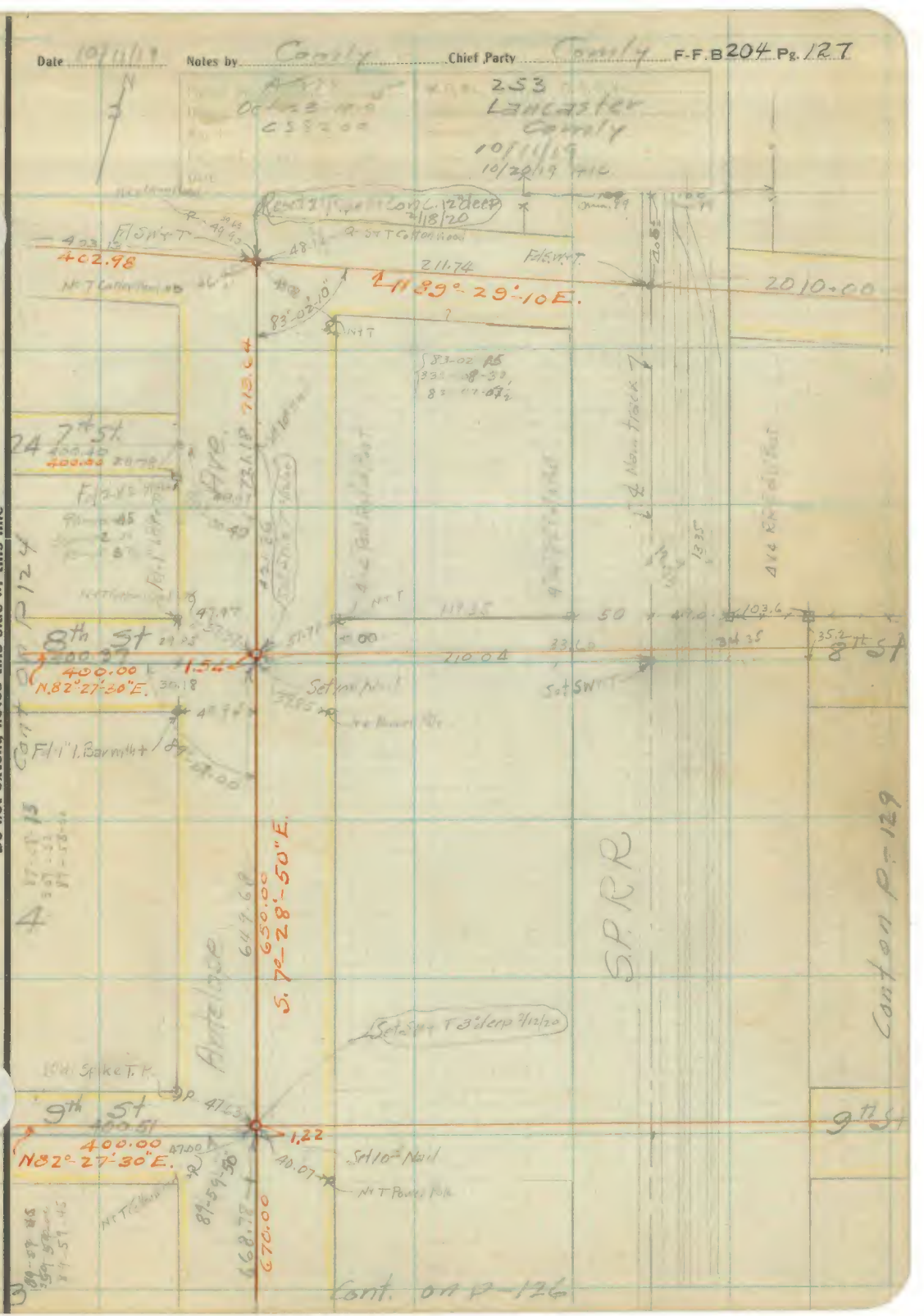

Note: ANY ADDITION OR CHANGES ON THIS SHEET MUST BE MADE OR CIRCLED IN Red. WITH DATE AND NAME OF PERSON MAKING CHANGE.

Do not extend notes this side of this line

RETURN TO
LOS ANGELES COUNTY SURVEYOR
FLOOD CONTROL

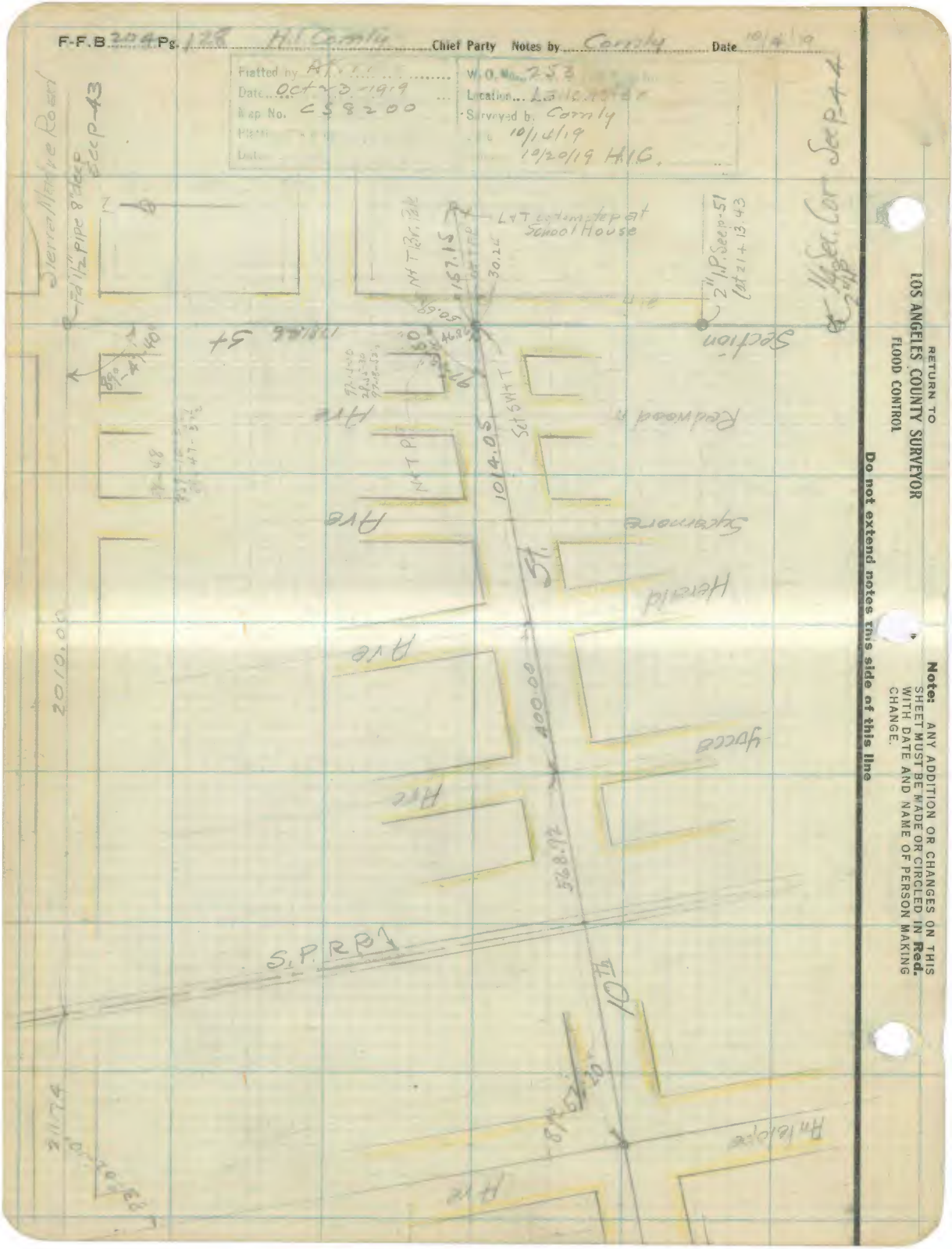

RETURN TO
LOS ANGELES COUNTY SURVEYOR
FLOOD CONTROL

Do not extend notes this side of this line

Note: ANY ADDITION OR CHANGES ON THIS SHEET MUST BE MADE OR CIRCLED IN **Red.** WITH DATE AND NAME OF PERSON MAKING CHANGE.

Date ..... Notes by ..... Chief Party ..... F-F.B. 204 Pg. 129

RETURN TO
LOS ANGELES COUNTY SURVEYOR
FLOOD CONTROL

Note: ANY ADDITION OR CHANGES ON THIS SHEET MUST BE MADE OR CIRCLED IN **Red.** WITH DATE AND NAME OF PERSON MAKING CHANGE.

Do not extend notes this side of this line

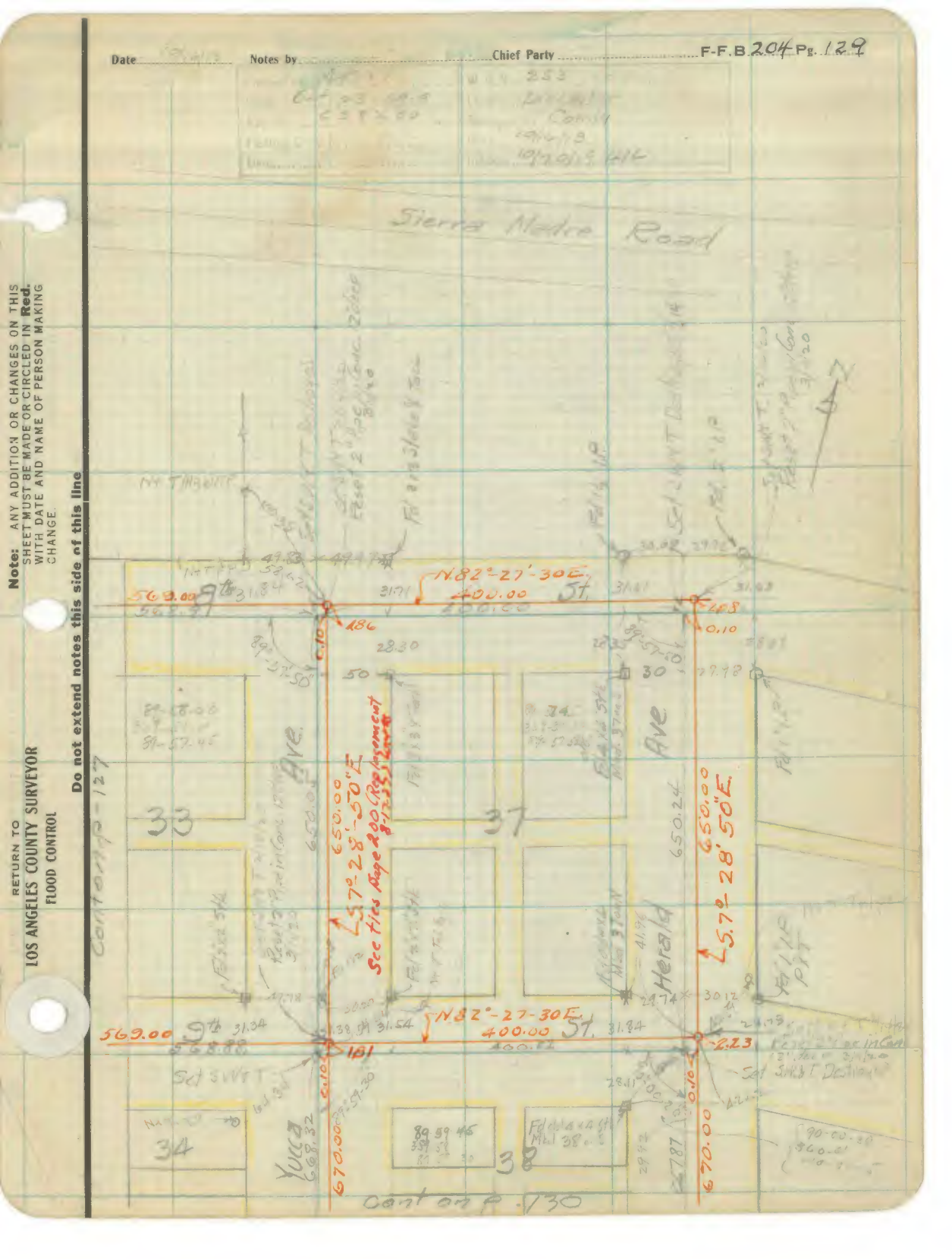

F-F.B 204 Pg. 130 W.H. Conn Chief Party Notes by Comly Date 10/15/19

W.O. No. 253
Location Lancaster
Surveyed by Comly
10/15/19
10/20/19 H.I.C.

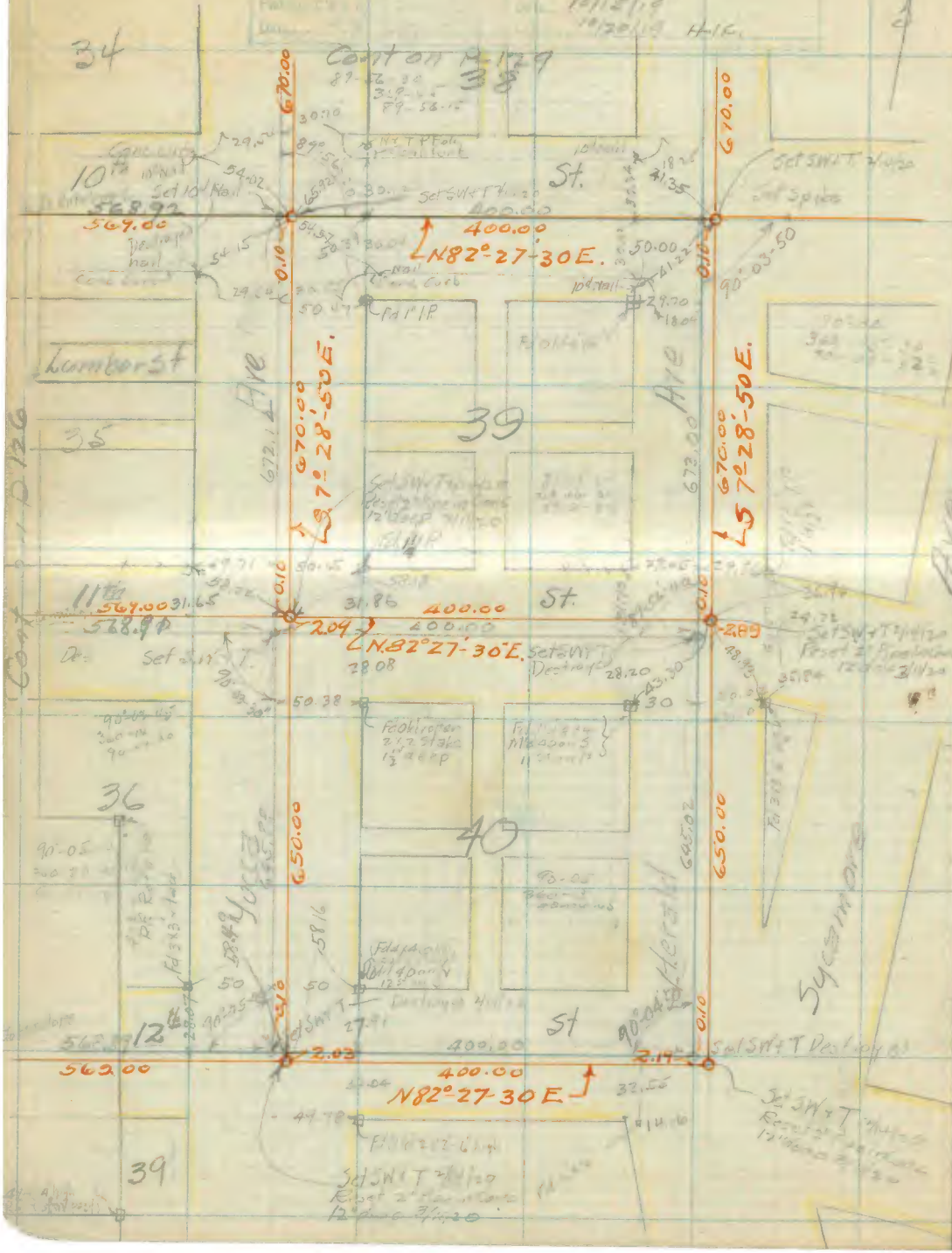

RETURN TO
LOS ANGELES COUNTY SURVEYOR
FLOOD CONTROL

Do not extend notes this side of this line

Note: ANY ADDITION OR CHANGES ON THIS SHEET MUST BE MADE OR CIRCLED IN **Red.** WITH DATE AND NAME OF PERSON MAKING CHANGE.

Date 3/11/20 Notes by Comly Chief Party H.I. Comly F-F.B 204 Pg. 130 "A"

W.O. No. 263 D.S.O. No.
Location Lancaster
Surveyed by Comly
Date 3/11/20
Inspector [illegible]

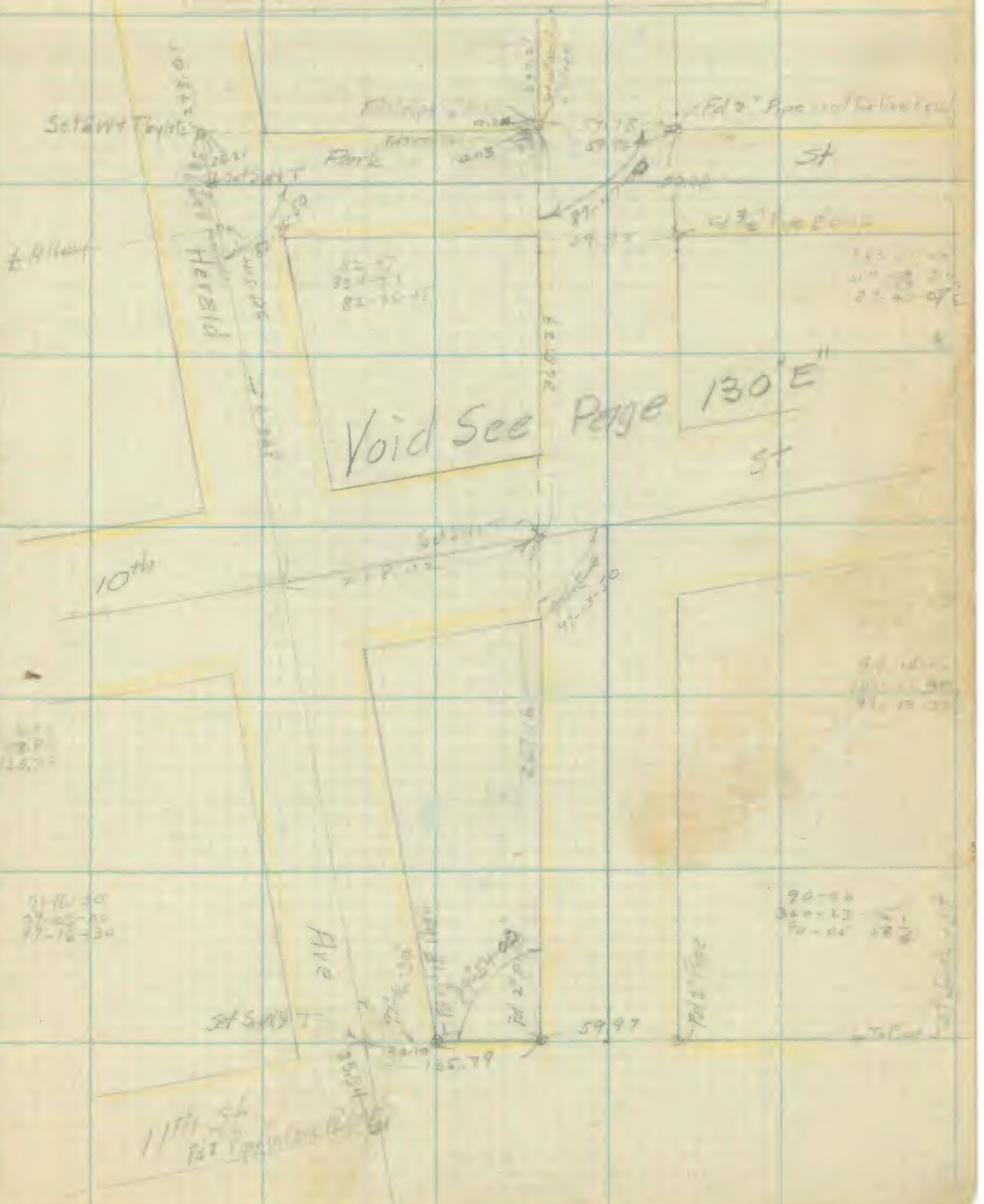

Note: ANY ADDITION OR CHANGES ON THIS SHEET MUST BE MADE OR CIRCLED IN Red. WITH DATE AND NAME OF PERSON MAKING CHANGE.

Do not extend notes this side of this line

RETURN TO
LOS ANGELES COUNTY SURVEYOR
FLOOD CONTROL

F-F.B 204 Pg. 130 B H/ Comly Chief Party Notes by Comly Date 3/11+12/20

Plotted by	W.O.N. 253
Date	Location Lancaster
Bldg. No.	Surveyed by Comly
Platform Pin'd by	Date 3/11+12/20
Date	Signed A. C. Johnson

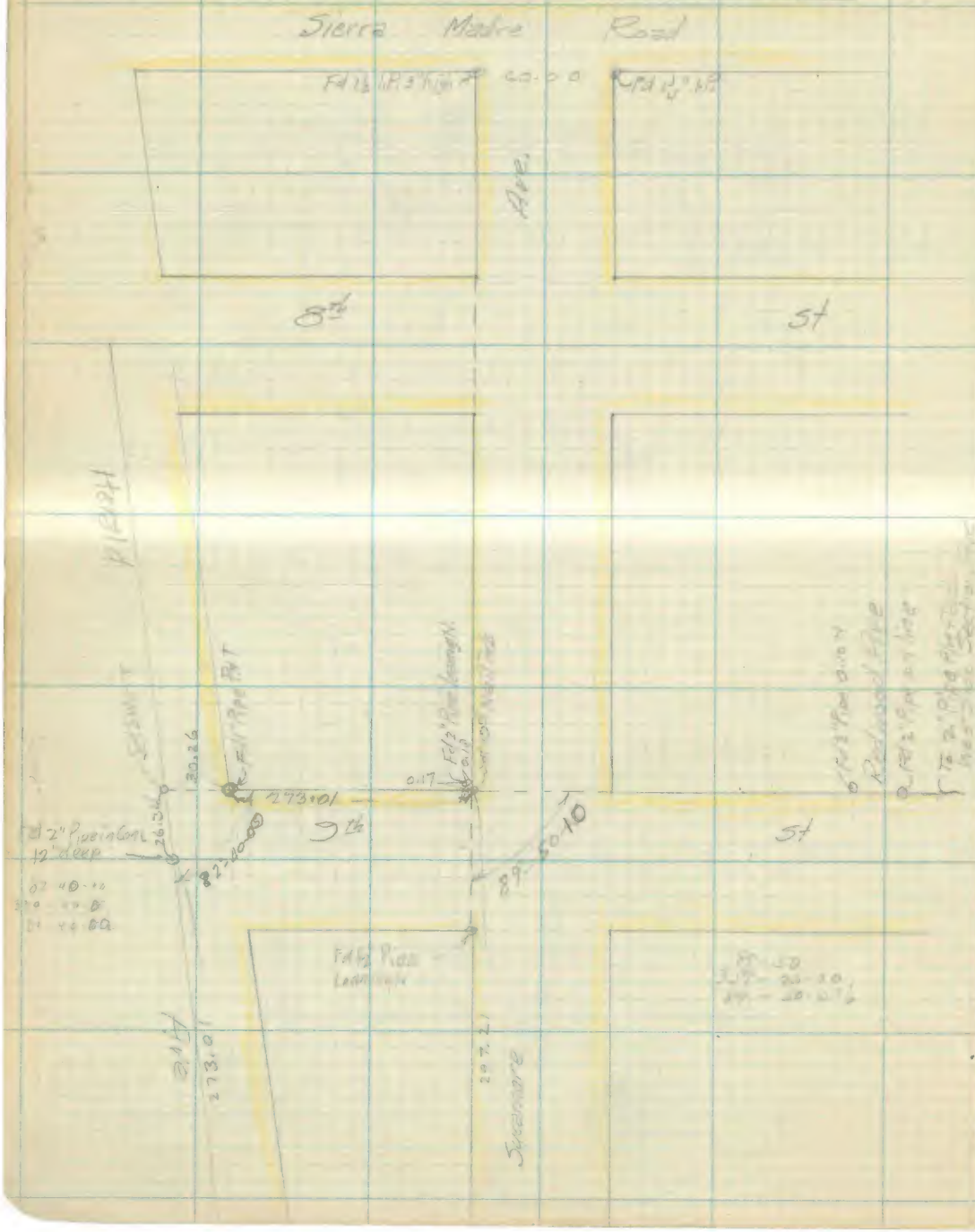

RETURN TO
LOS ANGELES COUNTY SURVEYOR
FLOOD CONTROL

Note: ANY ADDITION OR CHANGES ON THIS SHEET MUST BE MADE OR CIRCLED IN **Red.** WITH DATE AND NAME OF PERSON MAKING CHANGE.

Do not extend notes this side of this line

Date 2/19/20 Notes by H.I. Comly Chief Party H.I. Comly F-F.B 204 Pg. 130 "C"

Plotted by Irwin	W.O. No. 253 D.S.O. No.
Date Apr. 5, 1920	Location Lancaster
Map No. GS. 8200	Surveyed by Comly
Starting Co. by Warne	Date 2/19/20
Date Apr-6-1920	Inspected C. Johnson

H.I. Comly
J.R. McIlhenry
Sam. Talmadge
Geo. Dennis

Cold-Wind + Rain

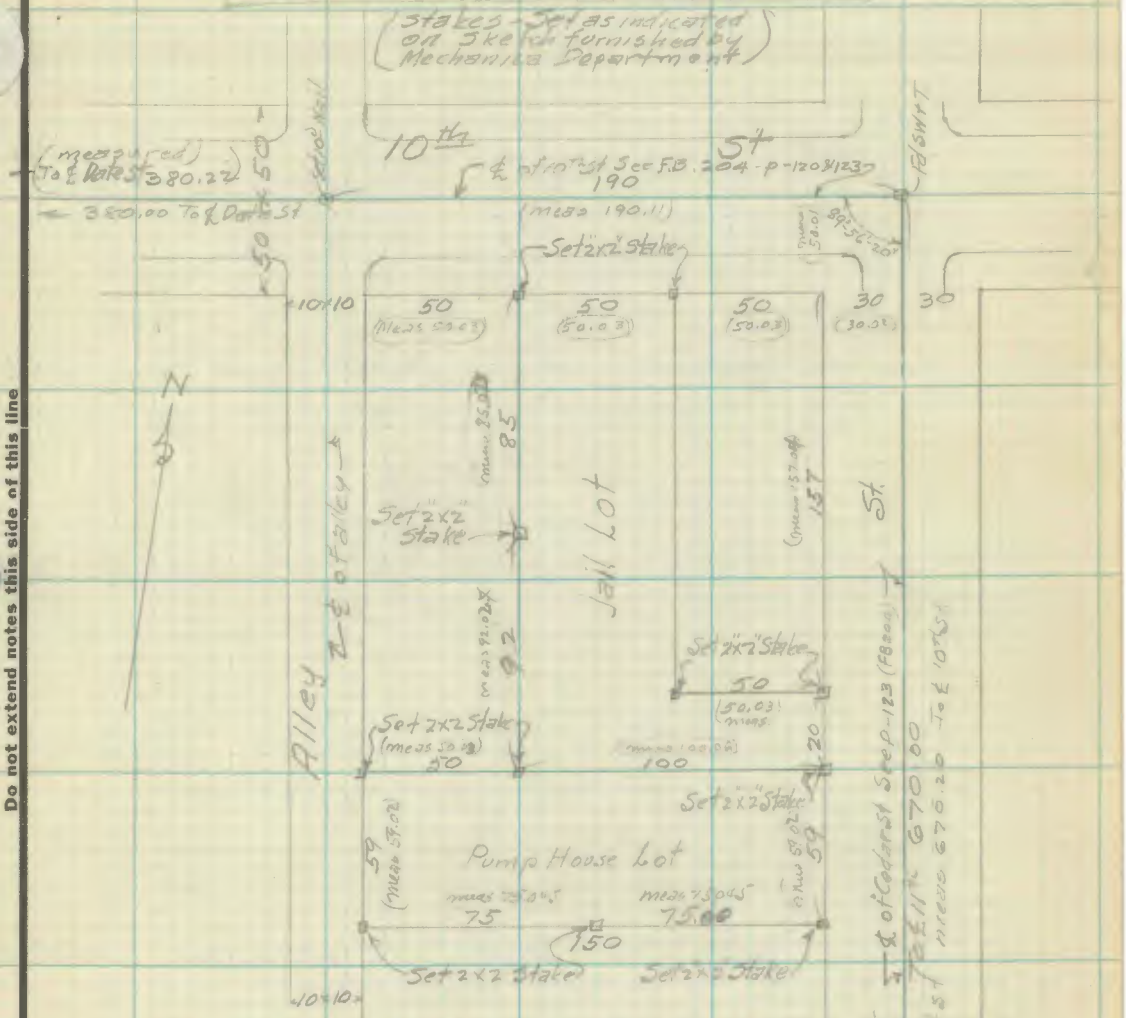

Note - Apparently the reason the center line measurements per this survey differ from those in F.B. 204 pp 120 + 123 is on account of difference in temperature.
This survey was made in cold wind and rain.
A.J.

Note: ANY ADDITION OR CHANGES ON THIS SHEET MUST BE MADE OR CIRCLED IN Red. WITH DATE AND NAME OF PERSON MAKING CHANGE.

Do not extend notes this side of this line

RETURN TO
LOS ANGELES COUNTY SURVEYOR
FLOOD CONTROL

F-F.B. 204 Pg. 130D

Chief Party Notes by Date

Plotted by	W.O. No. T.S.O. No.
Date	Leveling
Map No.	Surveyed by
Plotting Ck'd by	Date
Date	Inverted

RETURN TO
LOS ANGELES COUNTY SURVEYOR
FLOOD CONTROL

Do not extend notes this side of this line

Note: ANY ADDITION OR CHANGES ON THIS SHEET MUST BE MADE OR CIRCLED IN **Red.** WITH DATE AND NAME OF PERSON MAKING CHANGE.

Date 6/16/20 Notes by H.I. Comly Chief Party Comly F-F.B 204 Pg. 130 "E"

N.O. No. 253 S.A. No.
Lancaster
Comly
6/16/20 to
A. C. Johnson

Survey of
Portion of
Town of Lancaster

A Continuation of Survey Commencing on page - 115 F.B. 204

H.I. Comly
J.R. McHenry
F.L. Severance
C.S. Buhler

June 1920

Note: The location of N+S Avenues ℄s was determined by Proportioned dist. along Sierra Madre Road between Section Ave. and the ℄ of Herald Ave prolonged Northerly to an inter section with ℄ of Sierra Madre Road - and run southerly parallel with Section Ave -

The E+W Streets, not previously determined by C.S. 8200, were fixed by the most acceptable appearing Pipes as shown on Subdivision Map. - Survey by A.W. Burt.

RETURN TO
LOS ANGELES COUNTY SURVEYOR
FLOOD CONTROL

Note: ANY ADDITION OR CHANGES ON THIS SHEET MUST BE MADE OR CIRCLED IN Red. WITH DATE AND NAME OF PERSON MAKING CHANGE.

Do not extend notes this side of this line

F-F.B 204 Pg. 130F" H.L. Comly Chief Party Notes by Comly Date

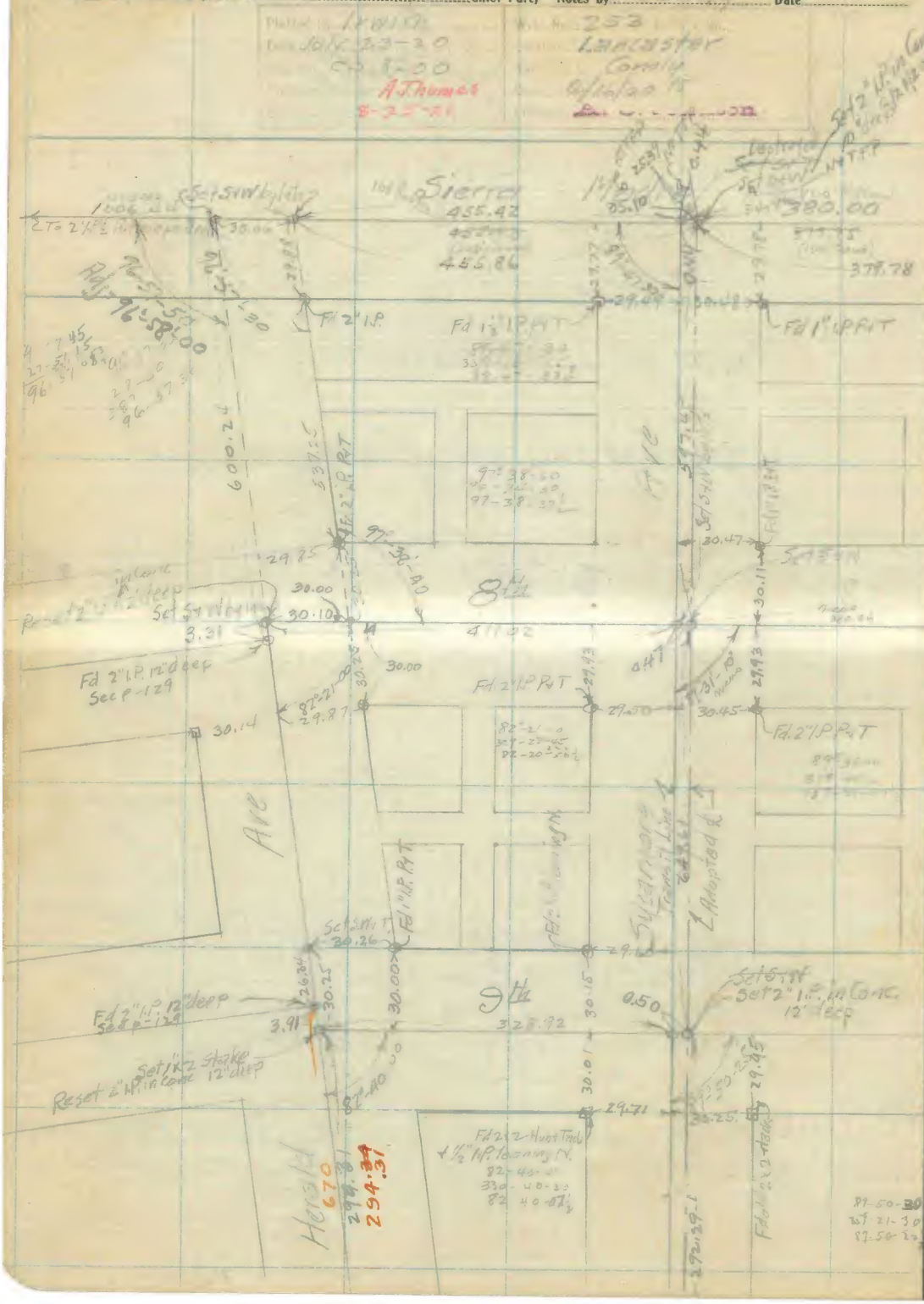

RETURN TO
LOS ANGELES COUNTY SURVEYOR
FLOOD CONTROL

Note: ANY ADDITION OR CHANGES ON THIS SHEET MUST BE MADE OR CIRCLED IN **Red.** WITH DATE AND NAME OF PERSON MAKING CHANGE.

Do not extend notes this side of this line

Date ..... Notes by ..... Chief Party ..... F-F.B 204 Pg 130 "G"

Irwin
July 23-20
CS 8200
A. Thomas
8-25-21

253
Lancaster
County
6/16/20

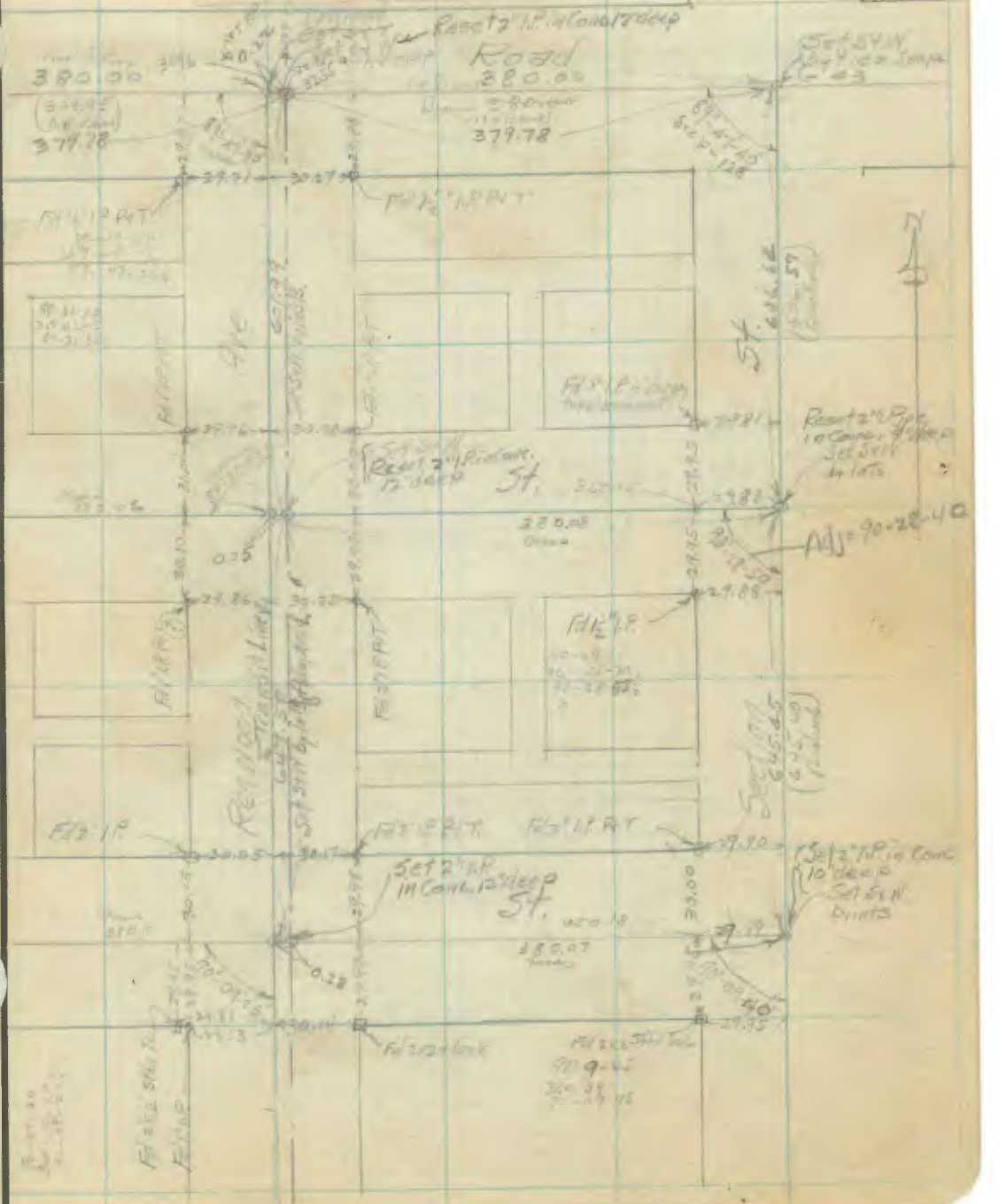

Note: ANY ADDITION OR CHANGES ON THIS SHEET MUST BE MADE OR CIRCLED IN Red. WITH DATE AND NAME OF PERSON MAKING CHANGE.

Do not extend notes ... side of this line

RETURN TO
LOS ANGELES COUNTY SURVEYOR
FLOOD CONTROL

F-F.B 204 Pg. 130 H — Hill Comly — Chief Party — Notes by Comly — Date 6/16/20

RETURN TO LOS ANGELES COUNTY SURVEYOR FLOOD CONTROL

Do not extend notes this side of this line

Note: ANY ADDITION OR CHANGES ON THIS SHEET MUST BE MADE OR CIRCLED IN **Red.** WITH DATE AND NAME OF PERSON MAKING CHANGE.

Date ______ Notes by ______ Chief Party ______ F-F.B. 204 Pg. 130-"I"

Note: ANY ADDITION OR CHANGES ON THIS SHEET MUST BE MADE OR CIRCLED IN **Red.** WITH DATE AND NAME OF PERSON MAKING CHANGE.

Do not extend notes this side of this line

RETURN TO
LOS ANGELES COUNTY SURVEYOR
FLOOD CONTROL

F-F.B 204 Pg. 130 J Chief Party Notes by Date

Posted by	W.O. No. D.S.D. No.
Date	Location
Proj. No.	Surveyed by
Posting Plan No.	Date
Date	Reason

RETURN TO
LOS ANGELES COUNTY SURVEYOR
FLOOD CONTROL

Note: ANY ADDITION OR CHANGES ON THIS SHEET MUST BE MADE OR CIRCLED IN **Red.** WITH DATE AND NAME OF PERSON MAKING CHANGE.

Do not extend notes this side of this line

FB 204-130 K

Platted by	W.O. No. 2532 D.S.O. No.
Date	Location Lancaster
Map No.	Surveyed by H.L. Comly Dep.
Platting C'k'd by	Date 11/7/23
Date	Indexed A. C. Johnson

FB.204-130-L

Platted by	W. O. No. D. S. O. No.
Date	Location
Map No.	Surveyed by
Platting C'k'd by	Date
Date	Indexed

Date 10/16/19 Notes by Brown Chief Party [illegible] F-F.B 204 Pg. 131

Plotted by ..... W.O. No. 253 D.S.G. No. .....
Date ..... Location [illegible]
Rep. No. ..... Surveyed by Cornily
Planning Card No. ..... Date 10/16/19
Title ..... Indexed 10/20/19 [illegible]

Solar No. 1 Oct. 16th 1919

Inst. at Antelope Ave and Sierra Madre Road
Sight S. on Antelope turning left or E to Sun

(Nett or Summer)

Mg Bg = S 7°-10 E
Var. set at 16°-30'

Lat = 34°-42-30±
Long = 118°08'-15±

		Hor ∠	Vert ∠	Time
1	1 UR	49-24	26-19-30	9:23
	2 LL	49-37	26-07-30	9:24
2	3 UR	48-44	26-54-30	9:25
	4 LL	49-02-30	26-38-00	9:26
3	5 UR	48-09-30	27-24-00	9:28
	6 LL	48-32-00	27-04-30	9:29
4	7 UR	47-41-30	27-46-30	9:30
	8 LL	47-59-30	27-30-30	9:32
5	9 UR	47-09-00	28-14-00	9:33
	10 LL	47-37-00	27-57-30	9:34

1 - S 7°-27-48" E
2 - S 7-27-05 E } Average S 7°-27'-10" E
3 - S 7-26-37 E
4 - S 7-28-00 E NG
5 - S 7-22-14 E NG

Note: This Solar Not Used

See Page 132

Note: ANY ADDITION OR CHANGES ON THIS SHEET MUST BE MADE OR CIRCLED IN Red. WITH DATE AND NAME OF PERSON MAKING CHANGE.

Do not extend notes this side of this line

RETURN TO
LOS ANGELES COUNTY SURVEYOR
FLOOD CONTROL

F-F.B 204 Pg. 132 Chief Party Notes by Date 10/17/19

Plotted by
Del
Map No.
Plotting Check
Date

W.O. No. 253
Location Lancaster
Surveyed by County
Date 10/17/19
10/20/19 H.L.C.

Solar No 2 Oct. 17th 1919

Inst. at 7th & Beach Sts Sighting So. on Beach
turning Left or E to Sun

		Hor ∠	Vert ∠	Time (Near Summer)
1	1 UR	49-45-30	25-[illegible]	9:18
	2 LL	50-05-00	25-12	9:19
2	3 UR	49-15-00	25-57	9:20
	4 LL	49-36-30	25-37-30	9:21
3	5 UR	48-46-00	26-21-30	9:23
	6 LL	49-08-30	26-01-30	9:24
4	7 UR	48-18-00	26-46-00	9:25
	8 LL	48-38-00	26-27-30	9:26
5	9 UR	47-48-30	27-11-00	9:27
	10 LL	48-06-00	26-54-30	9:29

Map Bearing S 7° 0 E
Var. Set at - 16° 30
Lat. 34° 42 - 10
Long. 118° 08 - 25

1 = S 7° 27 - 27 E
2 = S 7° 27 - 53 E
3 = S 7° 28 - 25 E
4 = S 7° - 28 - 08 E
5 = S 7° - 28 - 07 E
Average of 5 = S 7° 28 - 00 E OK AKM

∴ True Var. = 16° - 12'

RETURN TO
LOS ANGELES COUNTY SURVEYOR
FLOOD CONTROL

Note: ANY ADDITION OR CHANGES ON THIS SHEET MUST BE MADE OR CIRCLED IN Red. WITH DATE AND NAME OF PERSON MAKING CHANGE.

Do not extend notes this side of this line

Date 11/22/19 Notes by H. Comly Chief Party Comly F.F.B 204 Pg. 133

W.O. No. 258 D.S.O. No.
Location S.E. of Fairmont
Surveyed by Comly
Date 11/22/19 11/24/19
Reduced A. C. Johnson

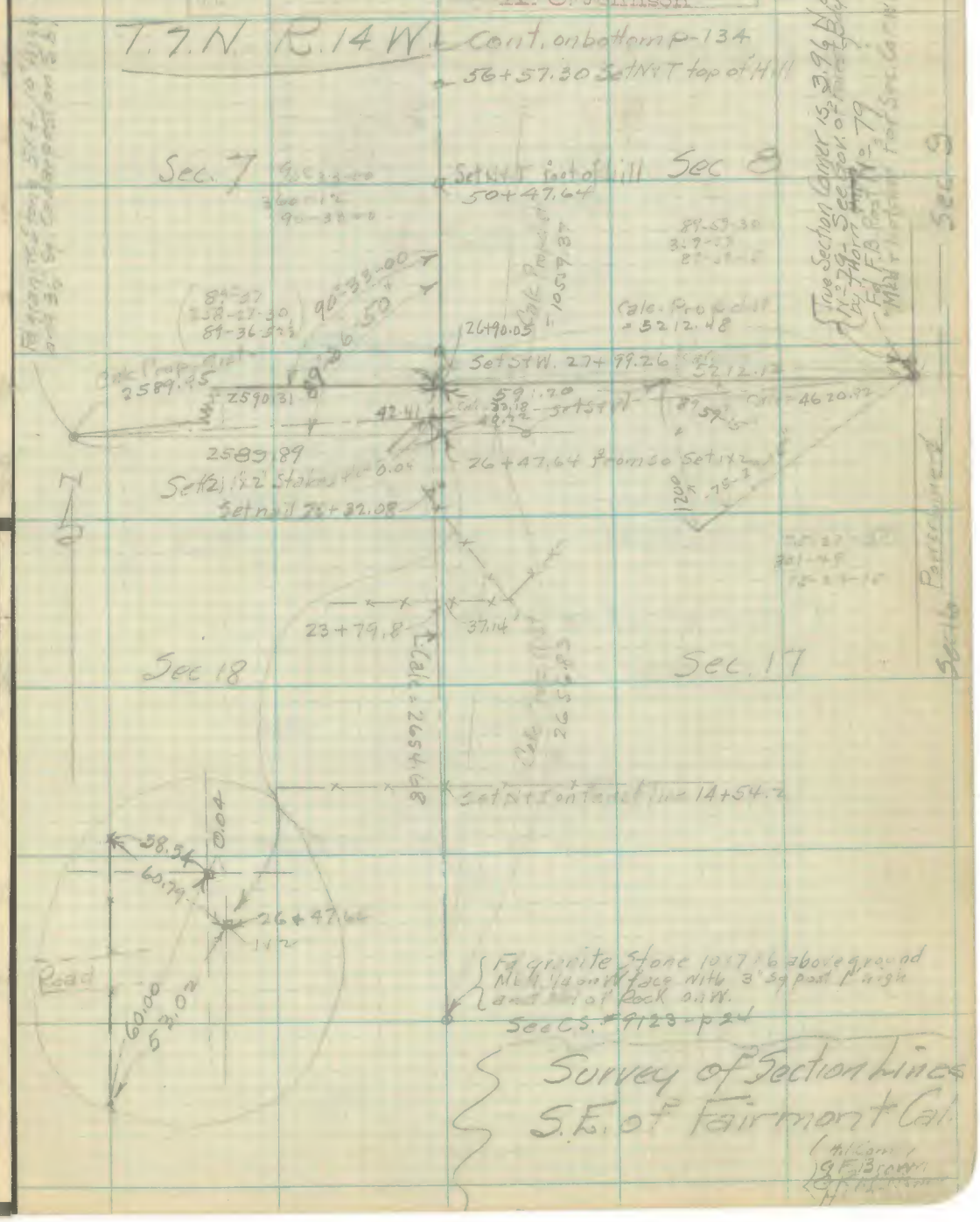

AGAINST THE AMENDMENT TO THE ST... HIGH-WAY ACT.

WILLIAM H. F...ER

F-F.B 204 Pg. 134 H.L. Comly Chief Party Notes by Comly Date 9/24/19

Drafted by
Date
Map No.
Photo Cmd by
Date

W.O. No. 255 D.S.
Location Fairmont
Sur. Comly
Date 9/24/19

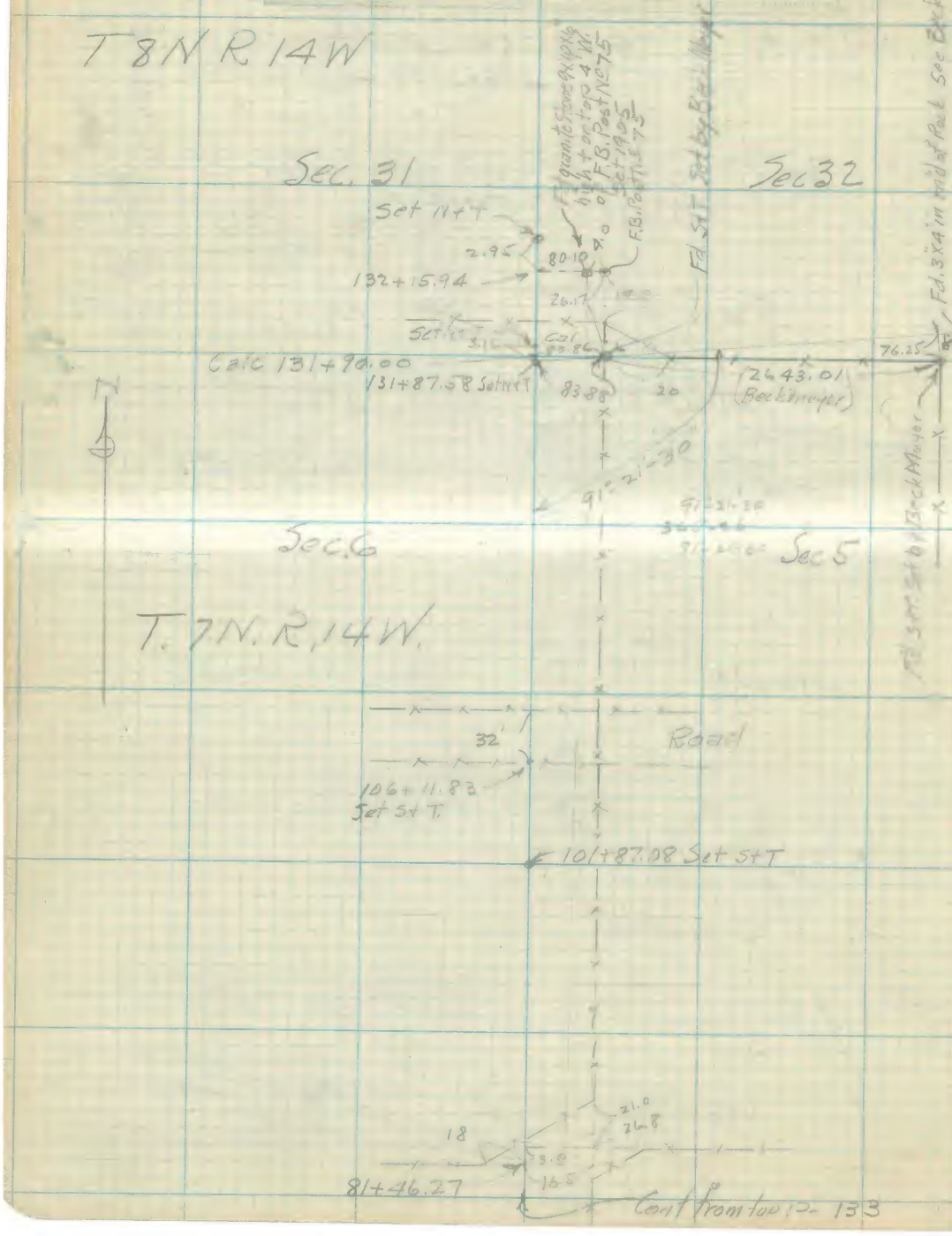

bond proceeds spent therefor, such county shall be required to refund only such portion thereof as such department adjudges reasonable. Amendment effective December 31, 1916.

7

FRANK G. FINLAYSON

Date 11/25/19 Notes by H.I. Comly Chief Party H.I. Comly F-F.B. 204 Pg. 135

W.O. No. 255 D.S.O. No.
Location Fairmont
Surveyed by Comly
Date 11/25/19
Indexed A. C. Johnson



Note: ANY ADDITION OR CHANGES ON THIS SHEET MUST BE MADE OR CIRCLED IN Red. WITH DATE AND NAME OF PERSON MAKING CHANGE.

Do not extend notes this side of this line

RETURN TO
LOS ANGELES COUNTY SURVEYOR
FLOOD CONTROL

F-F.B 204 Pg. 136 H.I.Comly Chief Party Notes by Comly Date 11/21/19

Plotted by ..... W. O. No. 254 D. S. O. No. .....
Date ..... Location Fairmont
Rec No. ..... Surveyed by Comly
Plotting Ck'd by ..... Date 11/21/19
Date .....

Survey for Location of Park Town of Fairmont

Nov.-1919-

H.I. Comly
G.F. Brandt
J.R. McHenry
H.L. Thompson

RETURN TO
LOS ANGELES COUNTY SURVEYOR
FLOOD CONTROL

Do not extend notes this side of this line

Note: ANY ADDITION OR CHANGES ON THIS SHEET MUST BE MADE OR CIRCLED IN **Red.** WITH DATE AND NAME OF PERSON MAKING CHANGE.

Date 11/21/19 Notes by H. Comly Chief Party Comly F-F.B 204 Pg. 137

Plotted by	W.H. No. 254 D.S.O. No.
Date	Location Fairmont
Map No.	Surveyed by Comly
Plotting Co.	Date 11/21/19
Date	Indexed A. C. Johnson

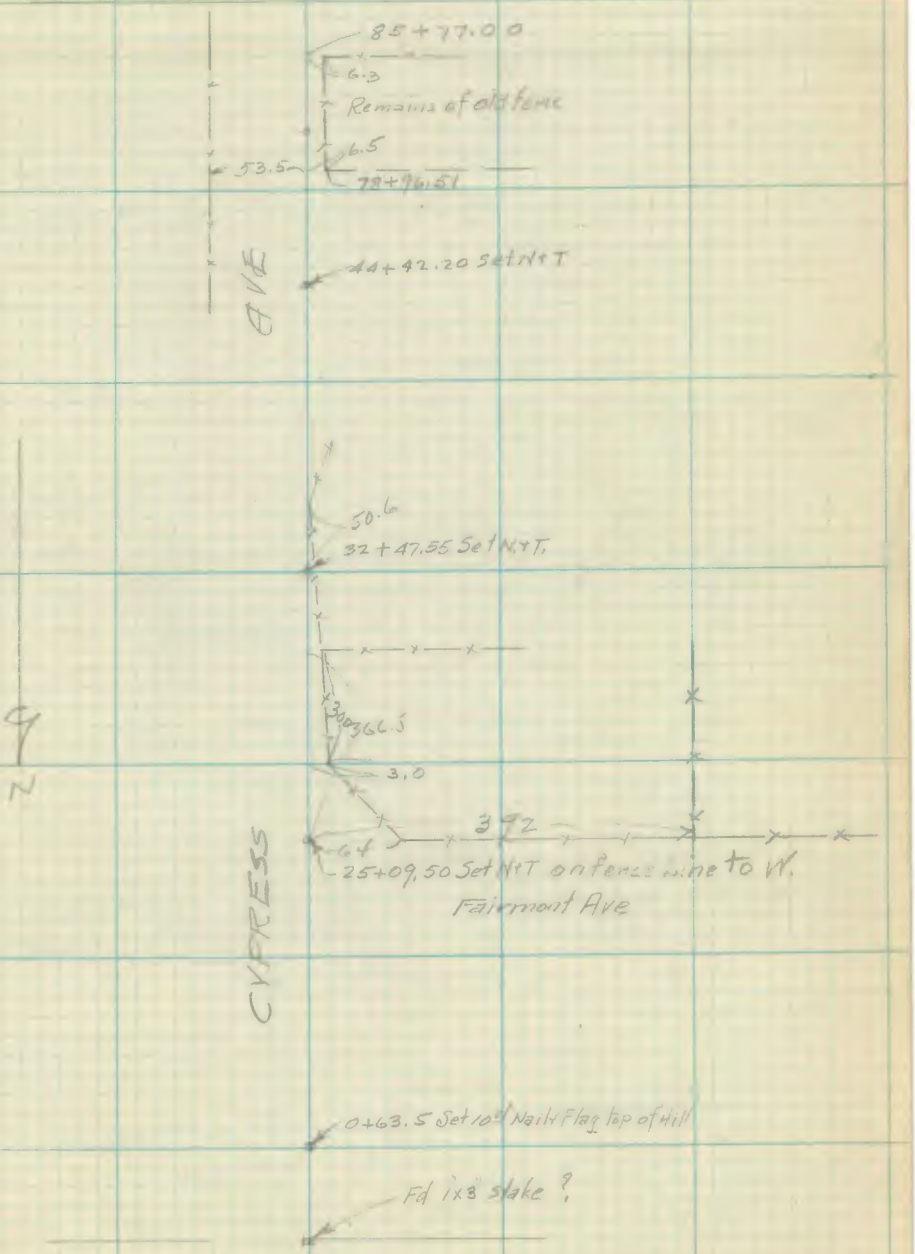

Note: ANY ADDITION OR CHANGES ON THIS SHEET MUST BE MADE OR CIRCLED IN Red. WITH DATE AND NAME OF PERSON MAKING CHANGE.

Do not extend notes this side of this line

RETURN TO
LOS ANGELES COUNTY SURVEYOR
FLOOD CONTROL

F-F.B 204 Pg. 138 H.I. Cooley Chief Party Notes by Cooley Date 11/21/19

Plotted by	W.O. No. 254 D.S.O. No.
Date	Location Fairmont
Map No.	Surveyed by Cooley
Plotting C.P.'d by	Date 11/21/19
Date	Inspected

RETURN TO
LOS ANGELES COUNTY SURVEYOR
FLOOD CONTROL

Do not extend notes this side of this line

Note: ANY ADDITION OR CHANGES ON THIS SHEET MUST BE MADE OR CIRCLED IN **Red.** WITH DATE AND NAME OF PERSON MAKING CHANGE.



Date 11/25/19 Notes by Comly Chief Party H.L. Comly F-F.B. 204 Pg. 139

Plotted by	W.O. No. 254 D.S.O. No.
Date	Division Fairmont
Map No.	Surveyed by Comly
Drafting Check by	Date 11/25/19
Date	Indexed A. C. Johnson

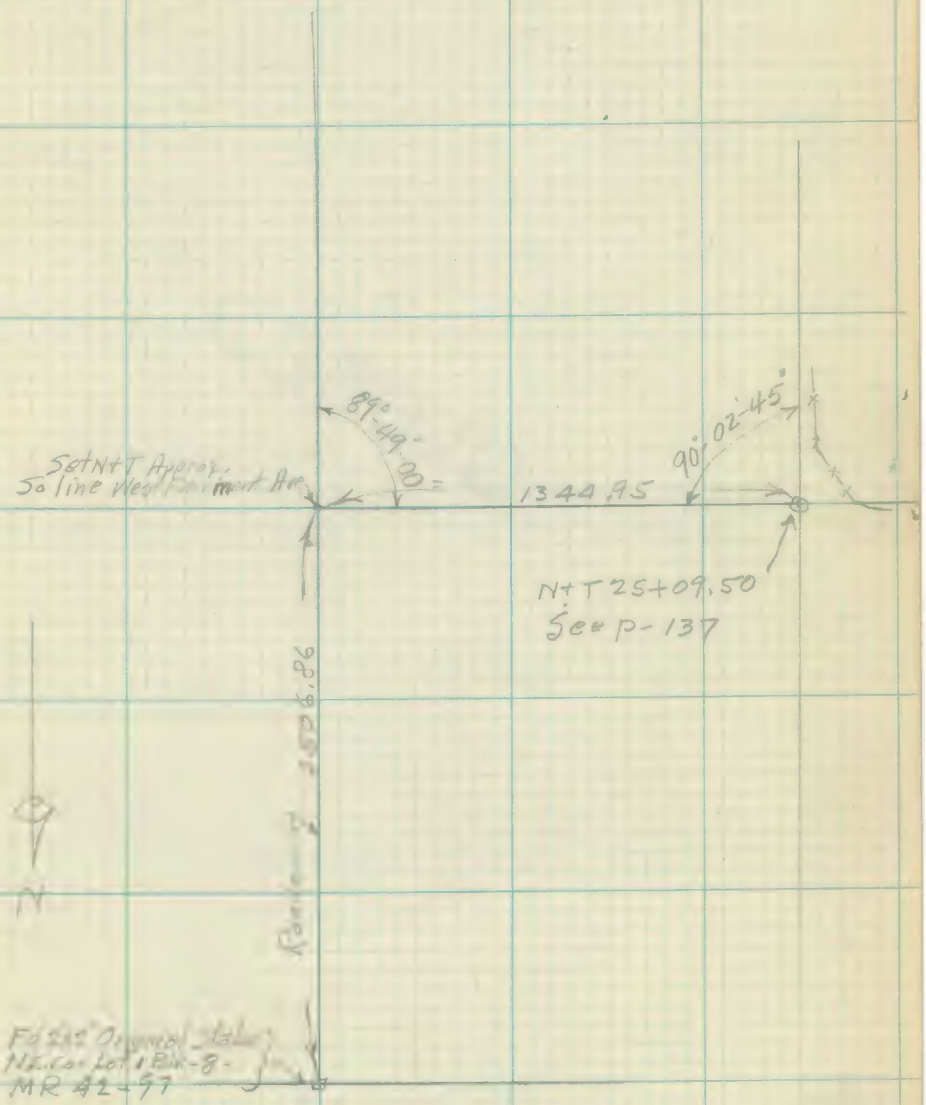

Note: ANY ADDITION OR CHANGES ON THIS SHEET MUST BE MADE OR CIRCLED IN Red. WITH DATE AND NAME OF PERSON MAKING CHANGE.

Do not extend notes this side of this line

RETURN TO
LOS ANGELES COUNTY SURVEYOR
FLOOD CONTROL

F-F.B 204 Pg. 140 Chief Party Notes by Date

Plotted by W.O. No. D.F.C.S. No.
Date Location
Eng. No. Surveyed by
Checked by Date
Date

CLOSED

RETURN TO
LOS ANGELES COUNTY SURVEYOR
FLOOD CONTROL

Do not extend notes this side of this line

Note: ANY ADDITION OR CHANGES ON THIS SHEET MUST BE MADE OR CIRCLED IN **Red.** WITH DATE AND NAME OF PERSON MAKING CHANGE.

F. B. 204 Pg. ~~140A~~ 141

Platted by	W. O. No. D. S. O. No.
Date	Location Sec 13 T7N R13W
Map No.	Surveyed by H. L. Conley
Platting C'k'd by	Date 11/7/23
Date	Indexed A. C. Johnson

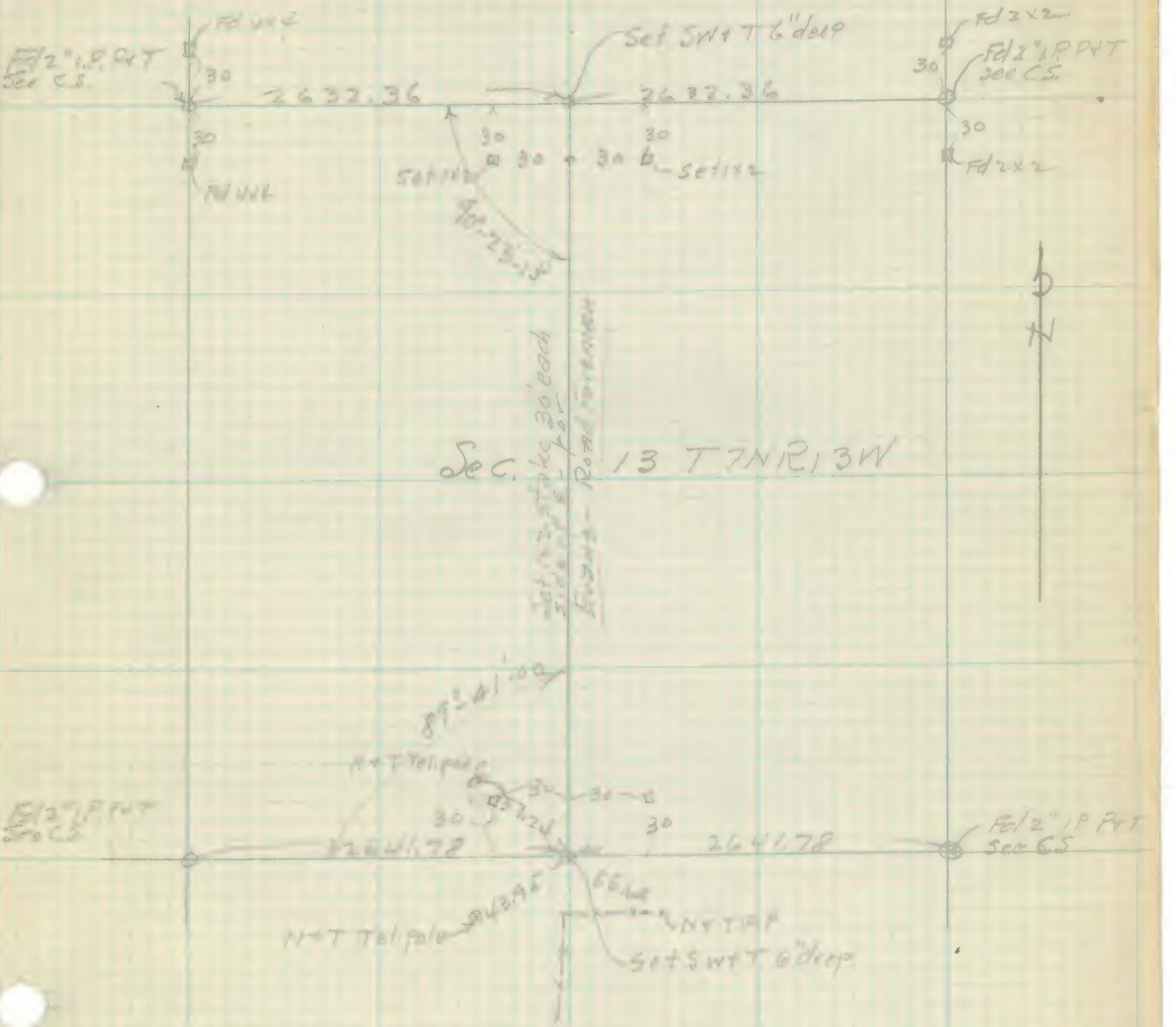

F. B. 204 Pg. 142

Platted by	W. O. No. D. S. O. No.
Date	Location
Map No.	Surveyed by
Platting C'k'd by	Date
Date	Indexed

FB 204 - 143

FB 204

'24

IVES

STREET INTERSECTIONS

LANCASTER

6-25-1923

McHenry
Haines
Off
Hammond
Erskine

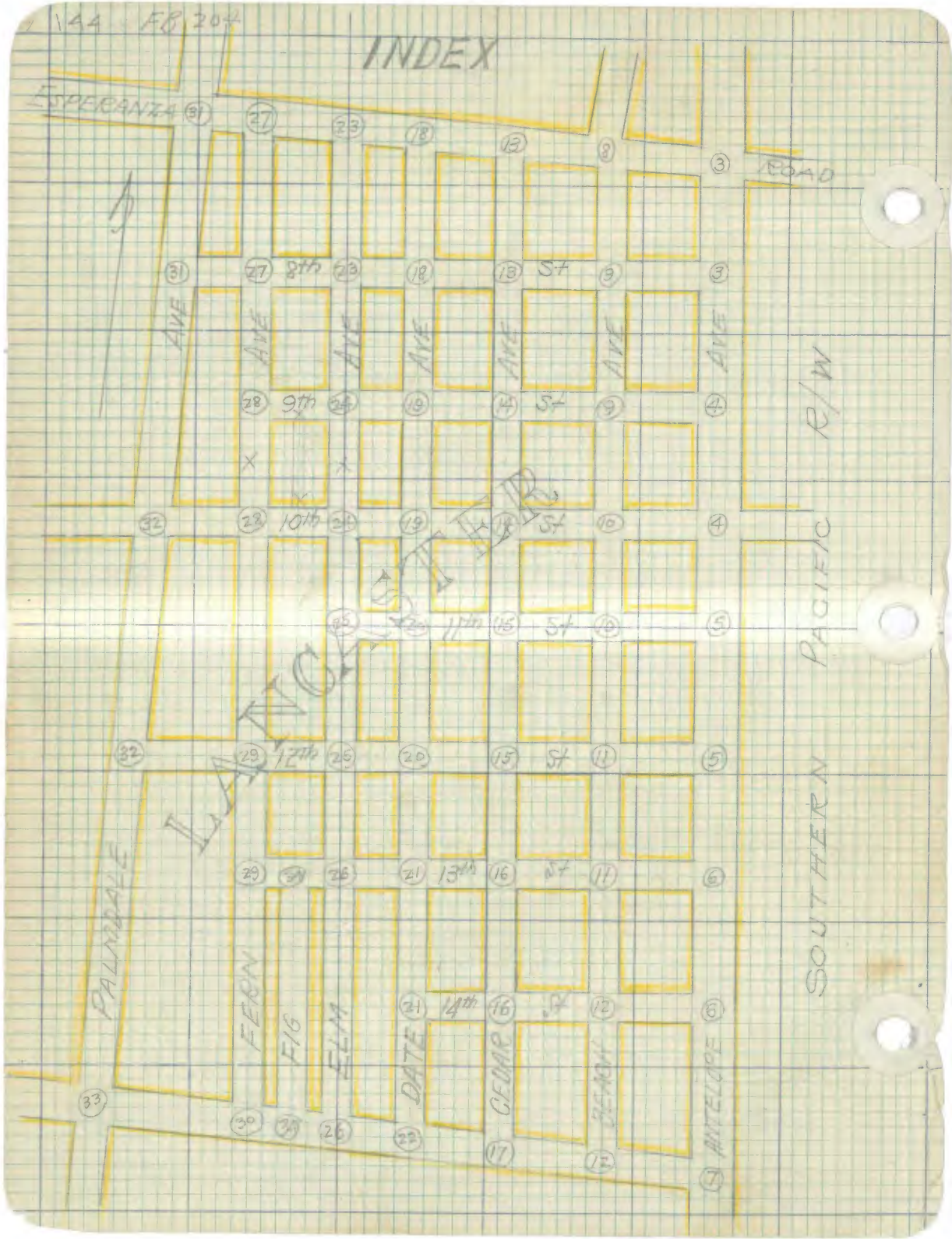
144 FB 204
INDEX
ESPERANZA
ROAD
8th ST
9th ST
10th ST
11th ST
12th ST
13th ST
14th ST
AVE
PACIFIC R/W
SOUTHERN
PALMDALE
FERRON
FIG
ELM
DATE
CEDAR
DESERT
ANTELOPE

204-146

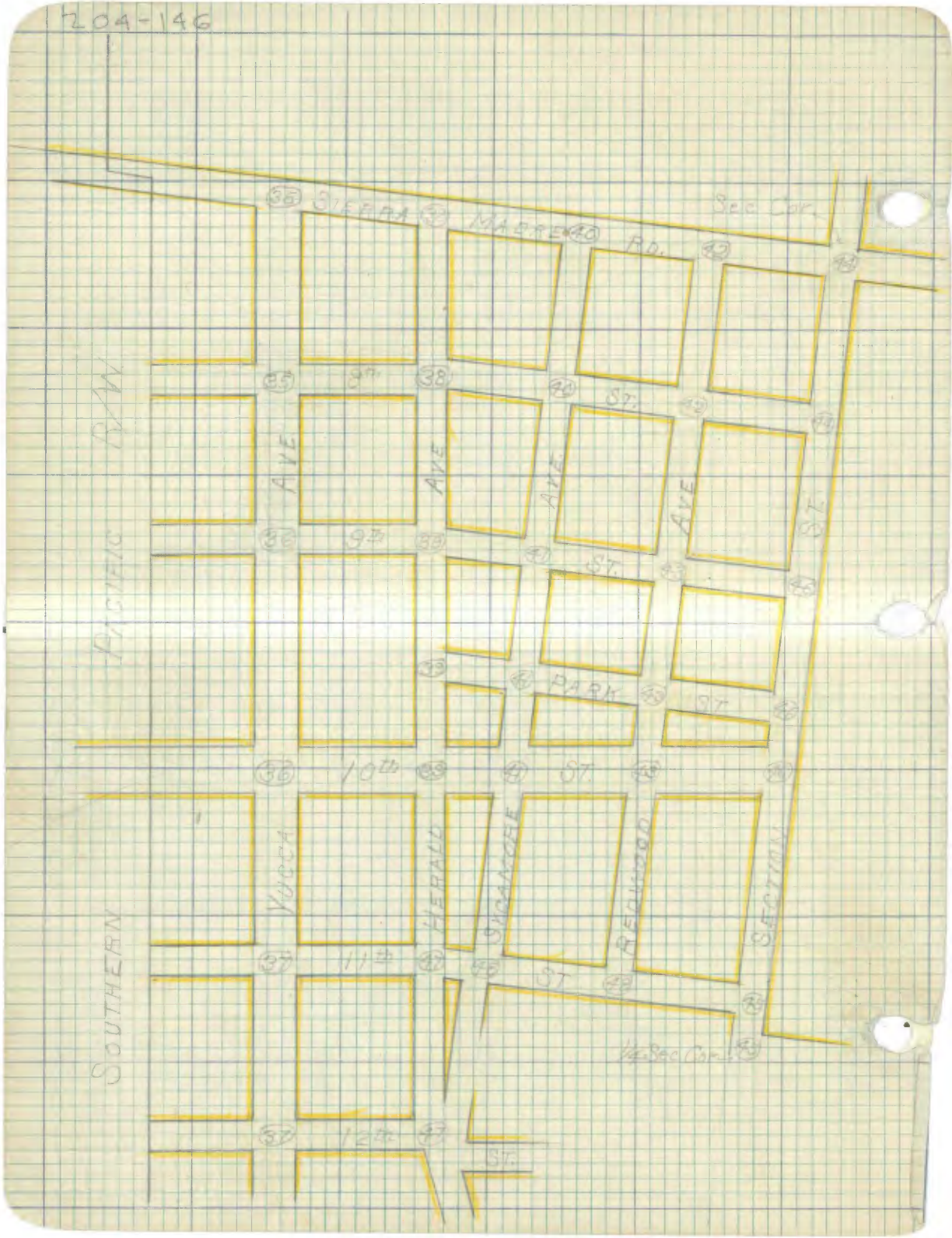

SIERRA MADRE RD.
Sec Cor.
8th ST.
9th ST.
PARK ST.
10th ST.
11th ST.
12th ST.
1/4 Sec Cor.
PACIFIC R/W
SOUTHERN
YUCCA AVE
HERALD AVE
SYCAMORE AVE
REDWOOD AVE
SECTION ST.

FB 204
S.O.Co.

Center Mark
N&T Cottonwood
N&T T.P.
ESPERANZA
ROAD
42.10
37.71
N&T Cottonwood
Top Fire Hydrant
0+18.13
0+30.27
ANTELOPE
7th St also called
"Short St"
2+98.33 Spk on W. of Lane
30+48.16
30+68.37
30+98.53
in center, on surface
AVE
S&T Cottonwood
4x4 RR Post
6+89.7
7+01.7
7+12.7
7+37.7
7+49.7
EIGHTH ST
47.00
Top Fire Hydrant
N&T R.P.
ANTELOPE
S.W.P.T.

148 FB 204

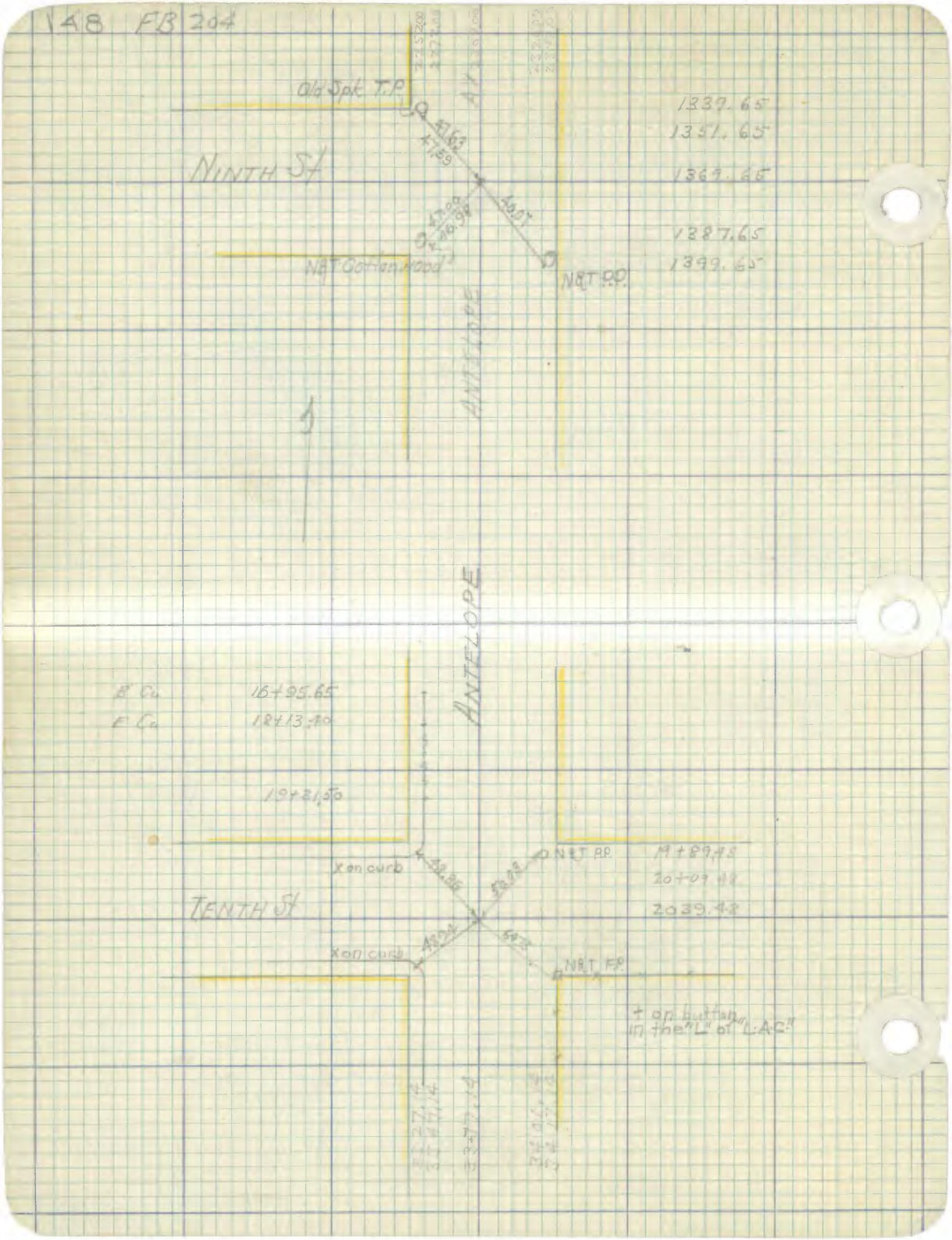

Old Spk T.P.
NINTH St
N&T Cotton Wood
N&T P.P.
ANTELOPE
1339.65
1351.65
1369.65
1387.65
1399.65
B Cu
E Cu
16+95.65
18+13.40
19+21.50
X on curb
N&T B.P.
19+89.48
20+09.48
2039.48
TENTH St
X on curb
N&T F.P.
+ on button in the "L" of "L.A.C."

Top Fire Hydrant
N&T PP
26+79.50
ELEVENTH
27+09.50
N&T Telfmo
27+39.50
ANTELOPE
39.48
60.52
21
N&T Power Pole
33+29.50
TWELFTH
S.W&T
33+57.50
N&T TP
33+89.50
N&T PP

150 FEB 204



THIRTEENTH

40 ± 79.60

6.30

FOURTEENTH

47 ± 29.60

SWBT

FB 204

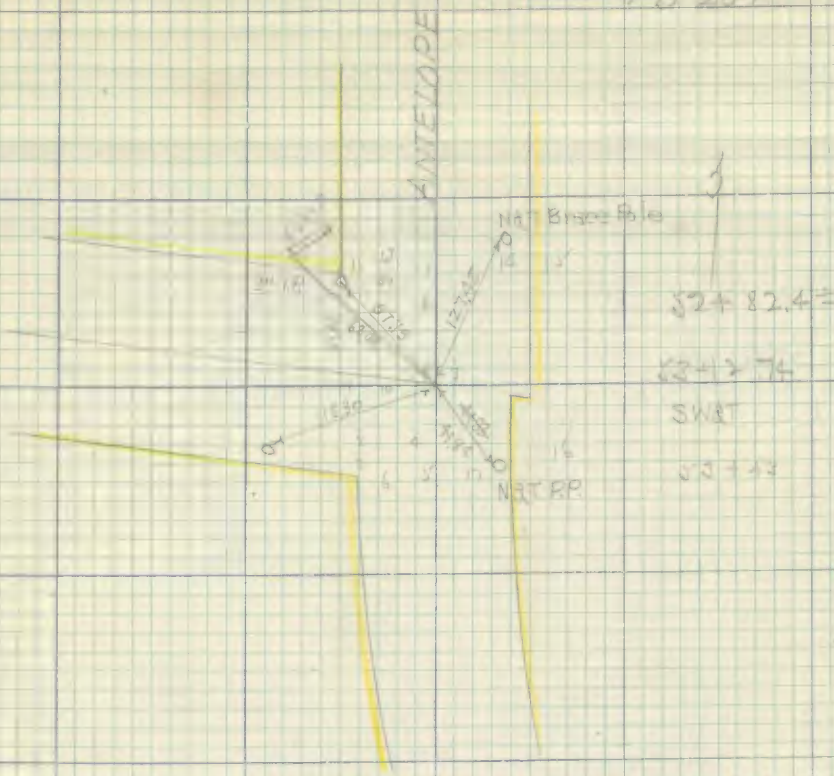

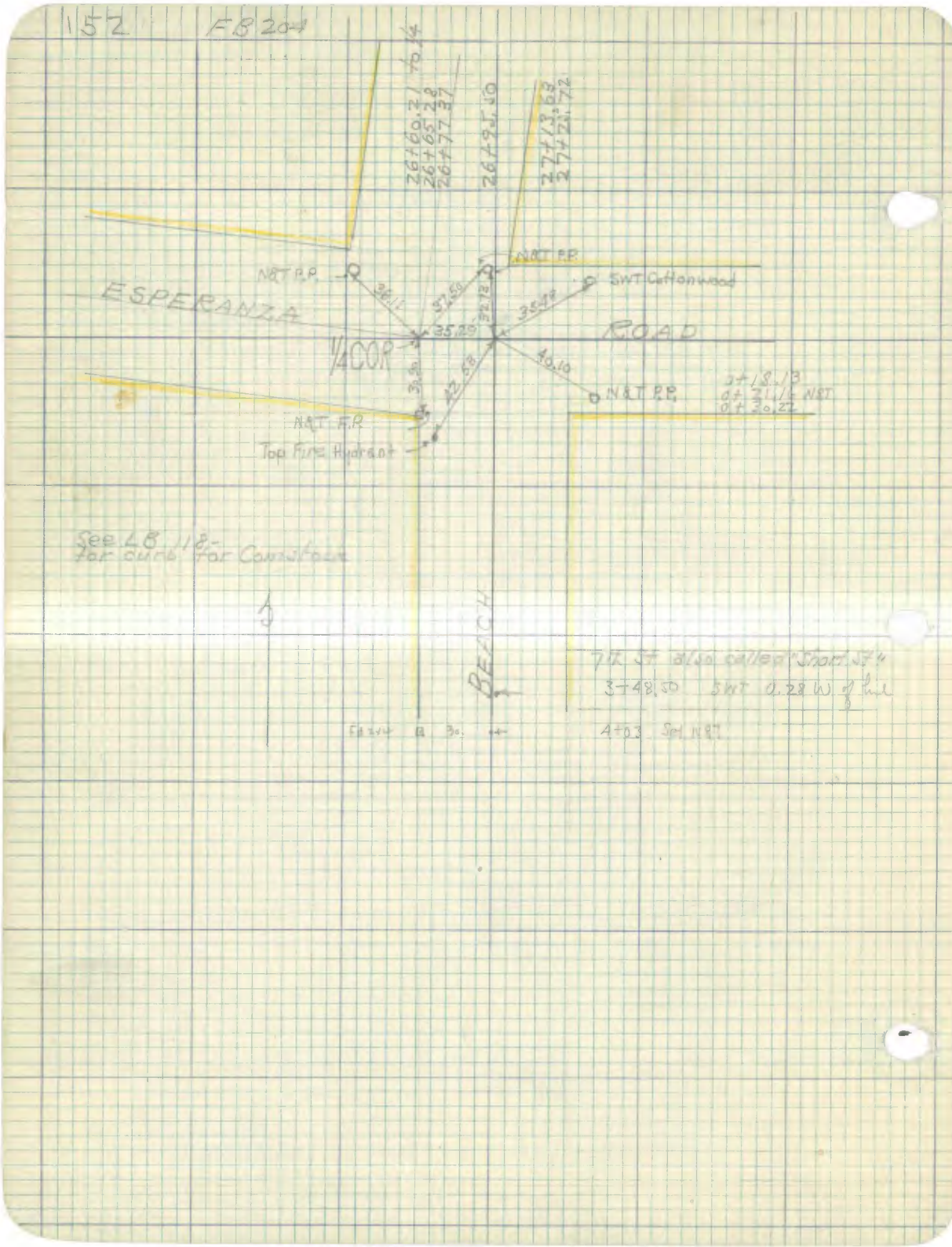
152
FB 204
26+60.21 to 1/4
26+65.28
26+77.37
26+95.50
27+13.63
27+23.72
N&T P.P.
N&T P.P.
SWT Cottonwood
ESPERANZA
ROAD
1/4 COR
36.11
37.50
32.73
35.48
35.29
40.10
42.58
N&T P.P.
0+18.13
0+21.16 N&T
0+30.22
N&T F.P.
Top Fire Hydrant
See LB 118-
for curb for Comstock
BEACH
7th St also called "Short St"
3+48.50 SWT 0.28 W of line
4+03 Set N&T

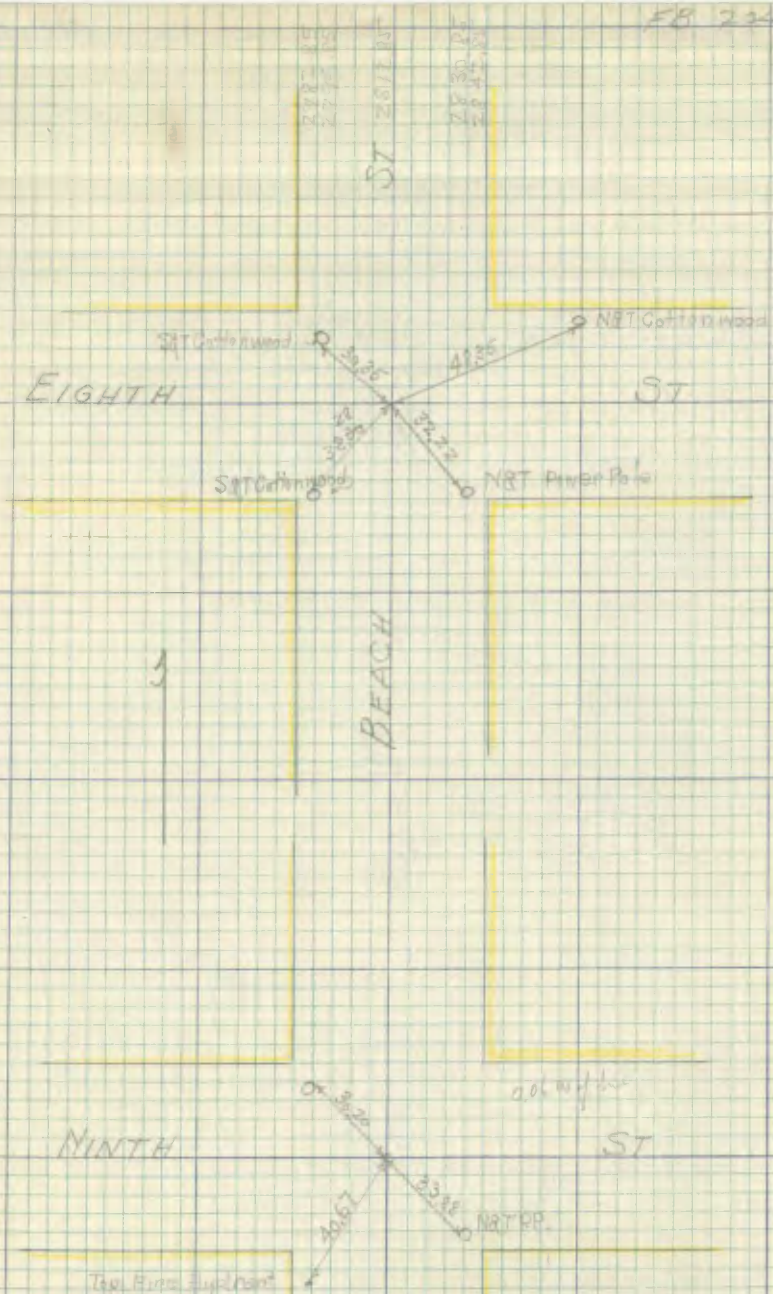

7 38 95
7 50 95

7468.95

7 85 95
7 98 95

13+88.35
14+00.85

14+15.85

14+35.85
14+48.15

154 FB 204

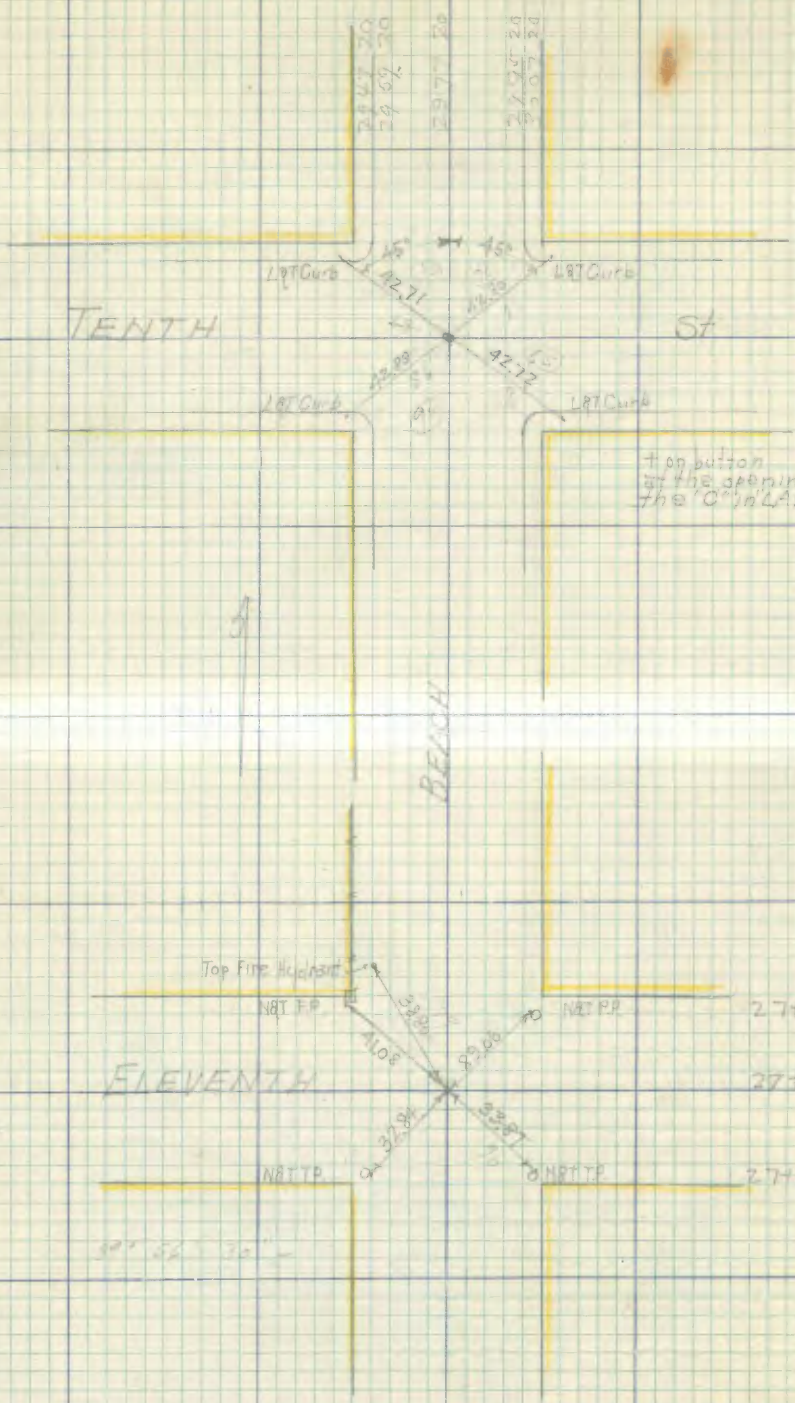

20 38.75'
20 58.75
20+88.75
21+18.75
21+38.75
22
27+28.73
27+58.73
27+28.73

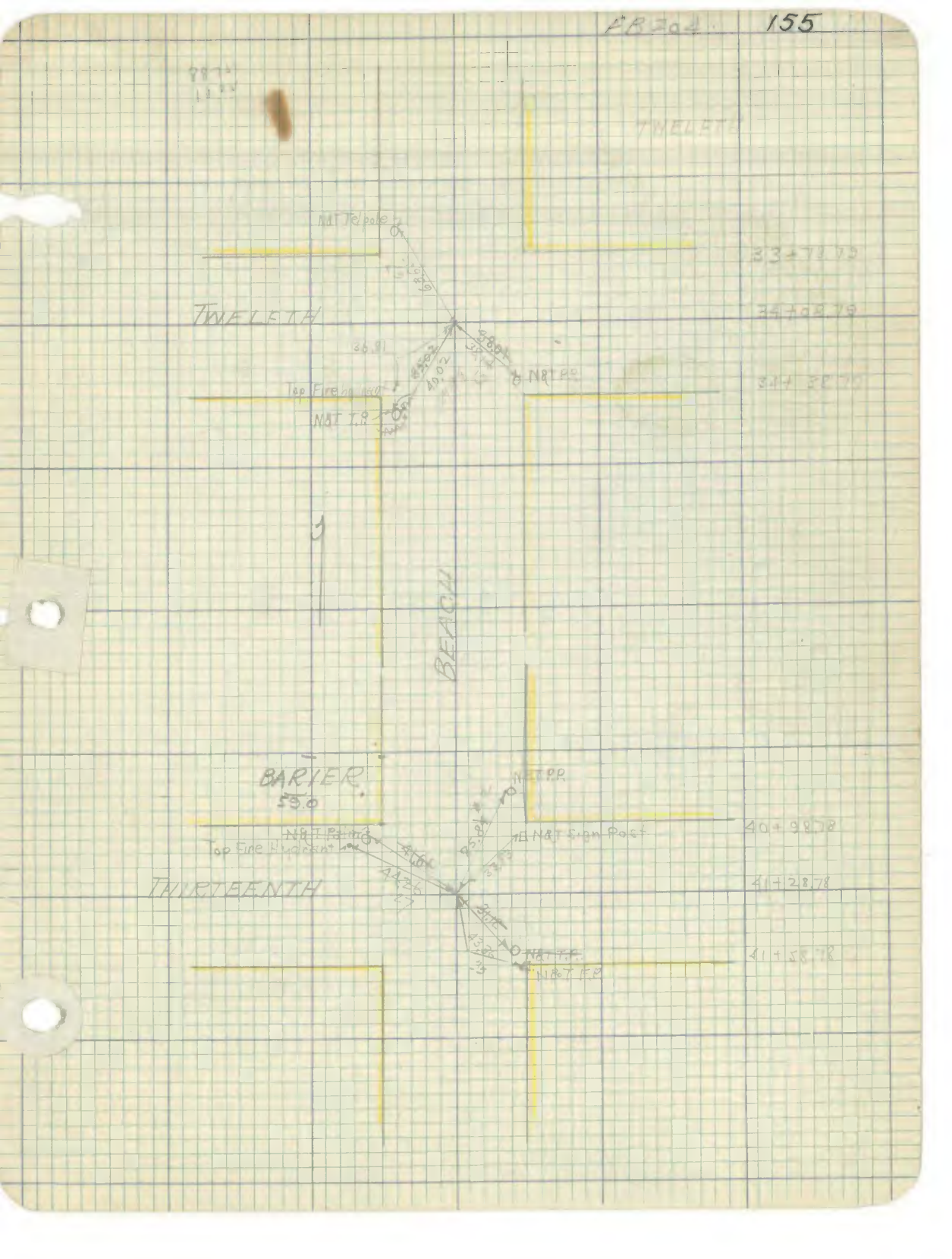
TWELFTH
N&T Telpole
33+78.79
TWELFTH
34+08.79
36.81
N&T P.P.
Top Fire hydrant
N&T T.P.
34+38.79
BEACH
BARIER
59.0
N&T P.P.
N&T Sign Post
40+98.78
Top Fire Hydrant
THIRTEENTH
41+28.78
N&T T.P.
N&T T.P.
41+58.78

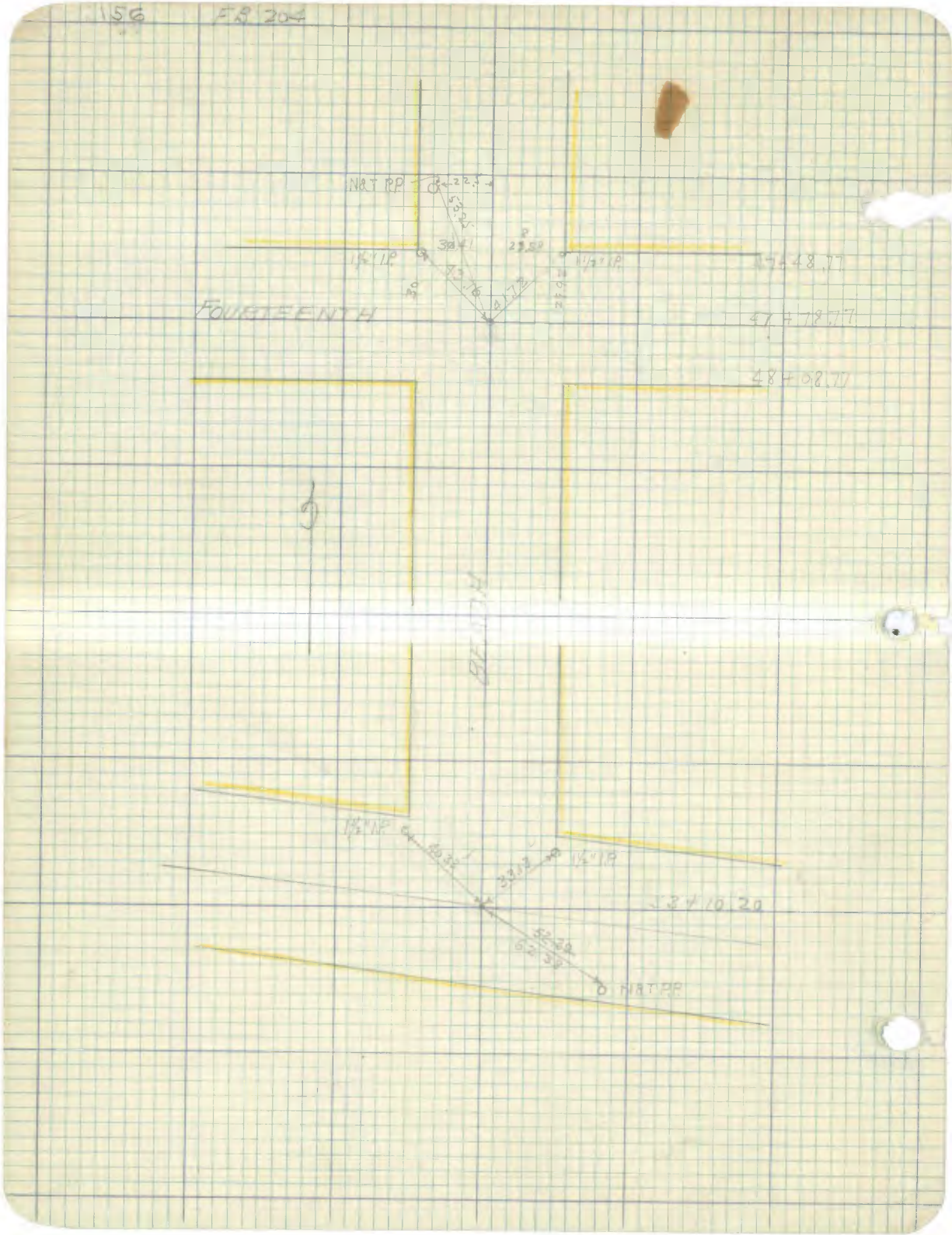
156
FB 204
NAIL PP
1½" IP
1½" IP
FOURTEENTH
47+48.77
47+78.77
48+08.77
1½" IP
1½" IP
38+10.29
NAIL PP

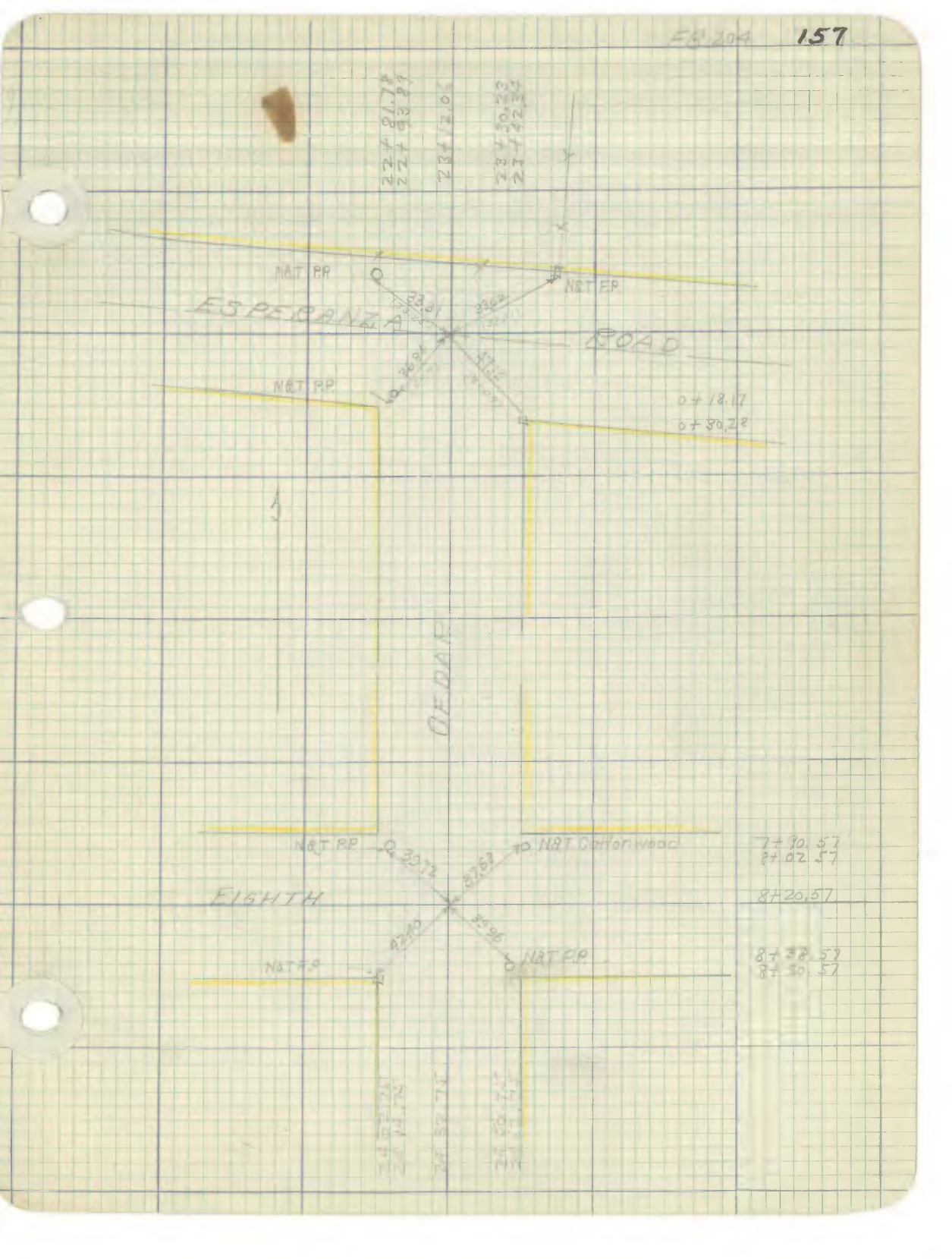
22+81.78
22+93.89
23+12.05
23+30.23
23+42.34
N&T P.P.
N&T P.P.
ESPERANZA
ROAD
33.31
33.02
36.84
47.12
N&T P.P.
0+18.17
0+30.28
CEDAR
N&T P.P.
N&T Cottonwood
39.72
37.68
EIGHTH
42.40
39.96
N&T P.P.
N&T P.P.
7+90.57
8+02.57
8+20.57
8+38.57
8+50.57

158 FB 204

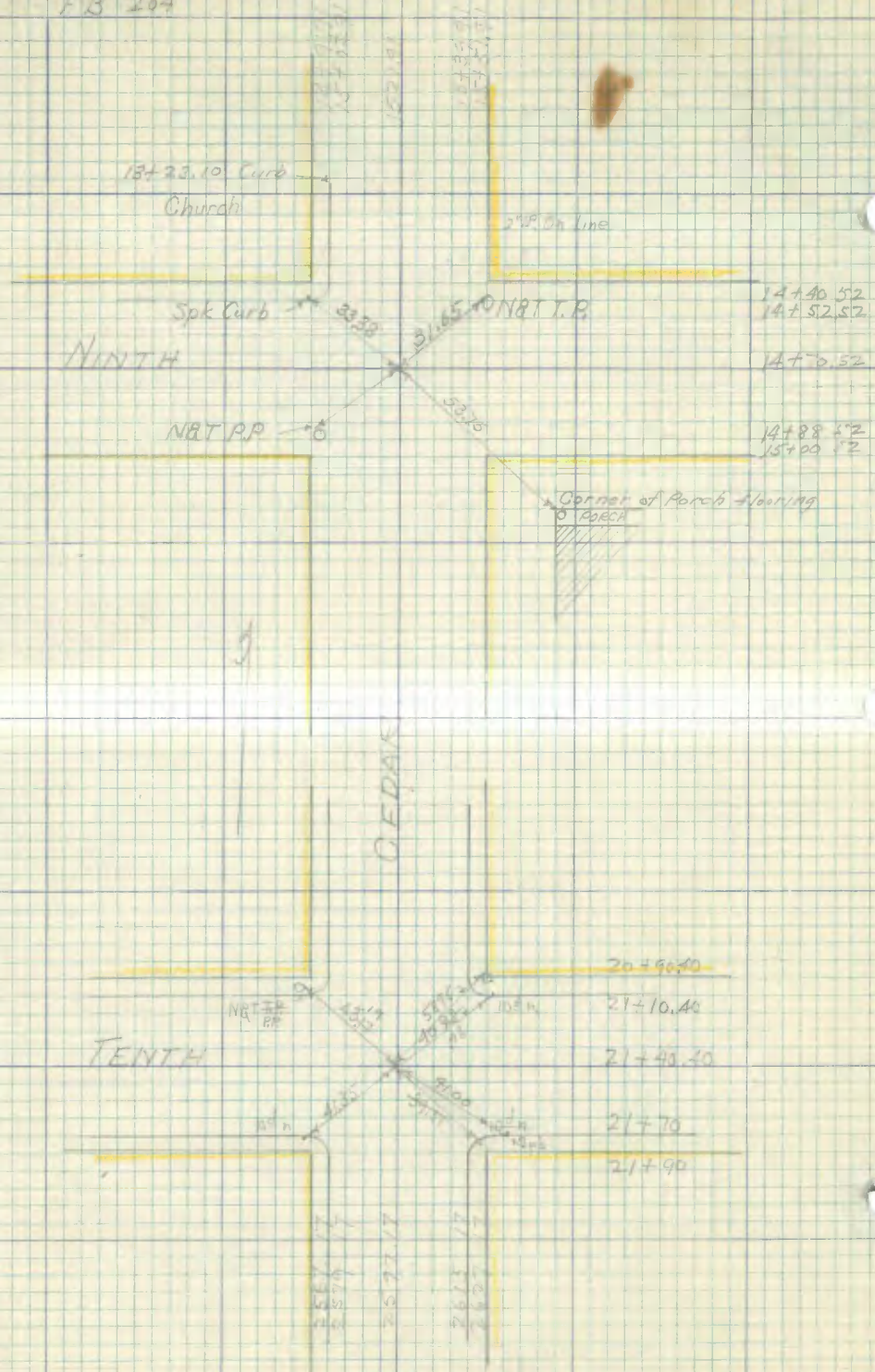

13+23.10 Curb
Church
2" P. On Line
Spk Curb
33.38
31.65
N&T T.P.
14+40.52
14+52.52
NINTH
14+70.52
53.75
N&T P.P.
14+88.52
15+00.52
Corner of Porch flooring
PORCH
CEDAR
20+90.40
21+10.40
N&T T.P. P.P.
TENTH
21+40.40
21+70
21+90

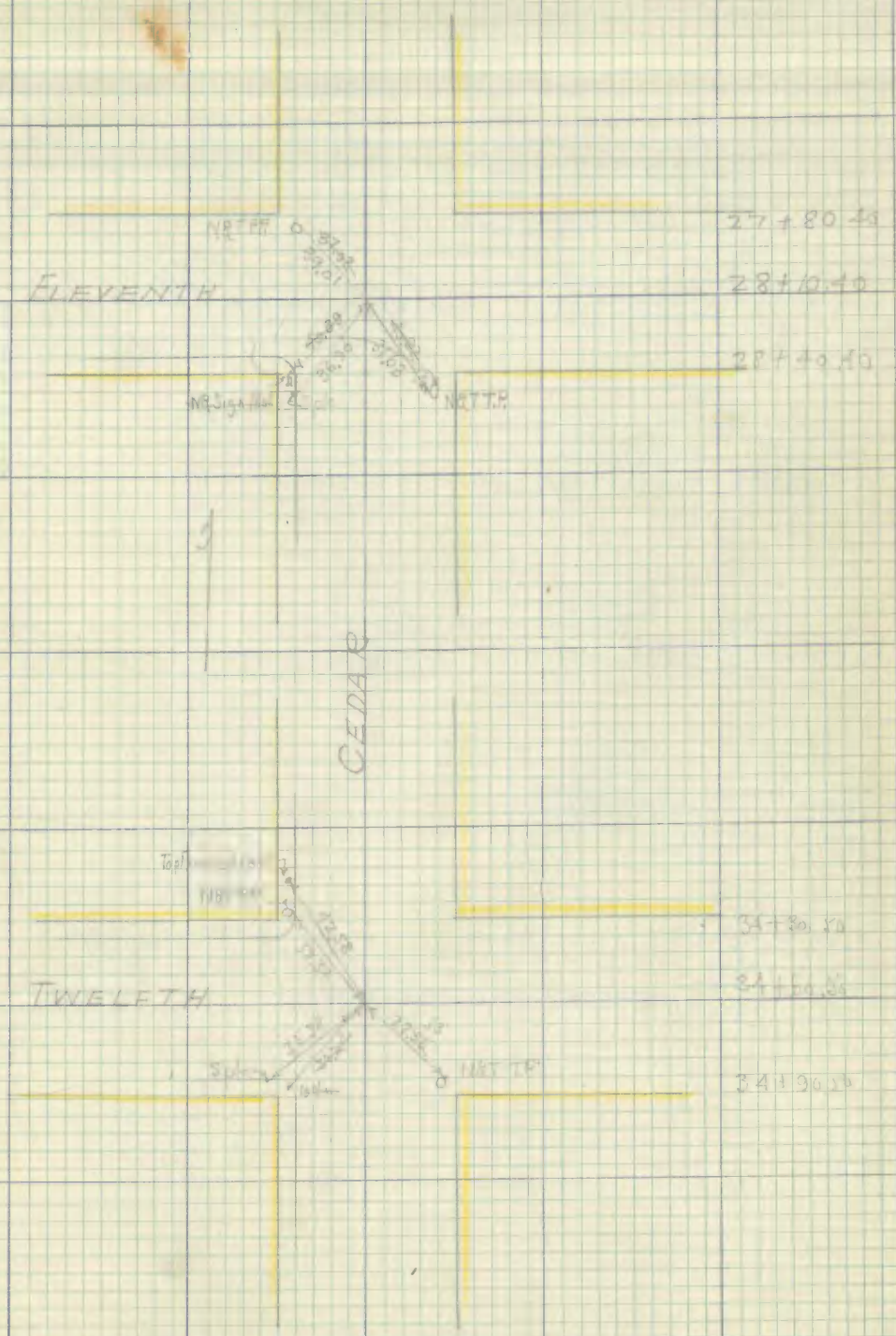
27+80.40
ELEVENTH
28+10.40
28+40.40
CEDAR
34+80.80
TWELFTH
34+90.80

160 FB 204

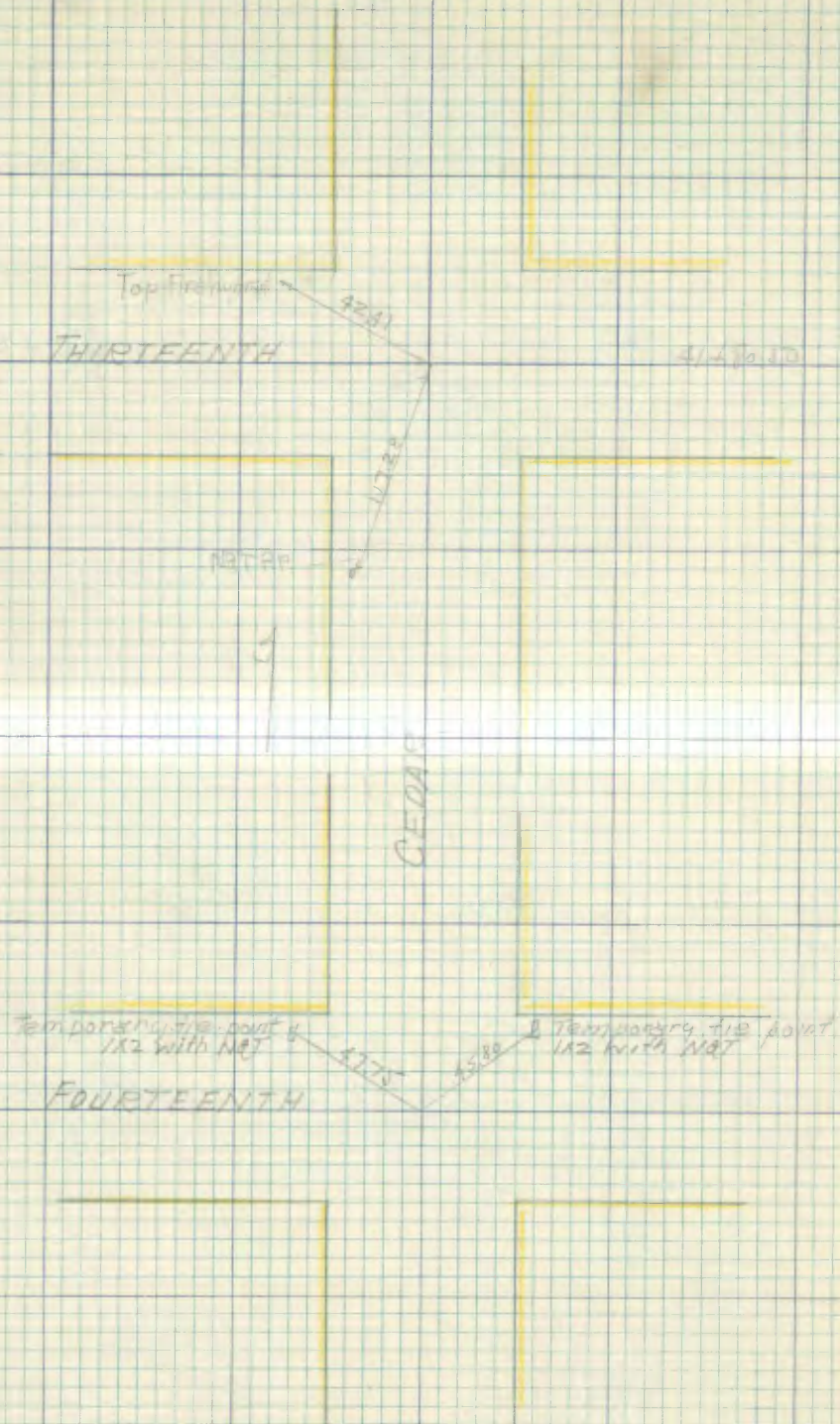

Top Firehouse
42.81
THIRTEENTH
41+80.80
11.72
Nat Ap
CEDAR
Temporary tie point
1X2 with NGT
47.75
45.80
Temporary tie point
1X2 with NGT
FOURTEENTH

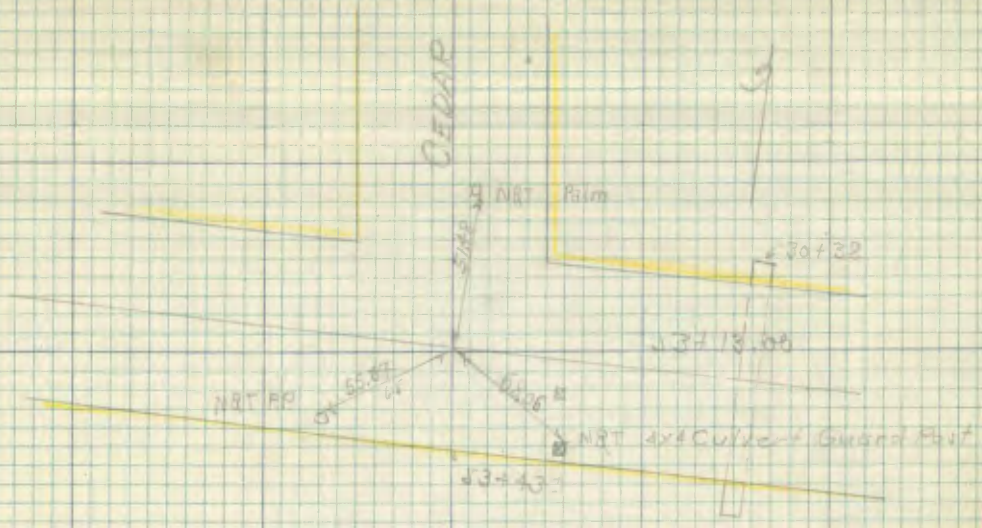
CEDAR
NRT Palm
30+32
NRT RP
NRT 4x4 Culvert Guard Post

162. FB 204

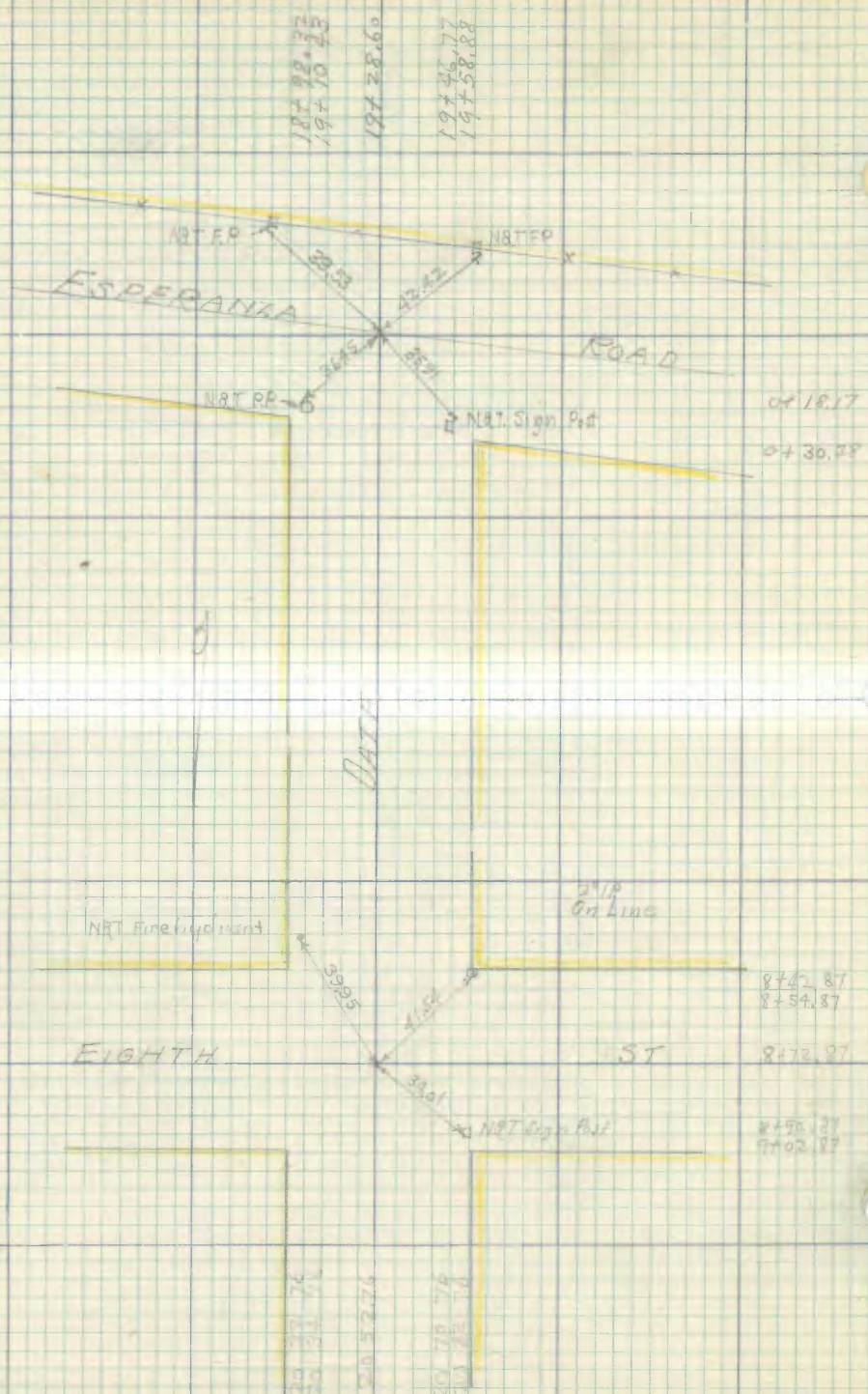

18+98.32
19+10.43
19+28.60
19+46.77
19+58.88
N&T F.P.
N&T F.P.
29.53
42.42
ESPERANZA
ROAD
36.45
25.91
N&T P.P.
N&T Sign Post
0+18.17
0+30.28
DATE
2" IP
On Line
N&T Fire hydrant
39.95
41.54
8+42.87
8+54.87
EIGHTH
ST
8+72.87
34.01
N&T Sign Post
8+90.87
9+02.87
20 52.76

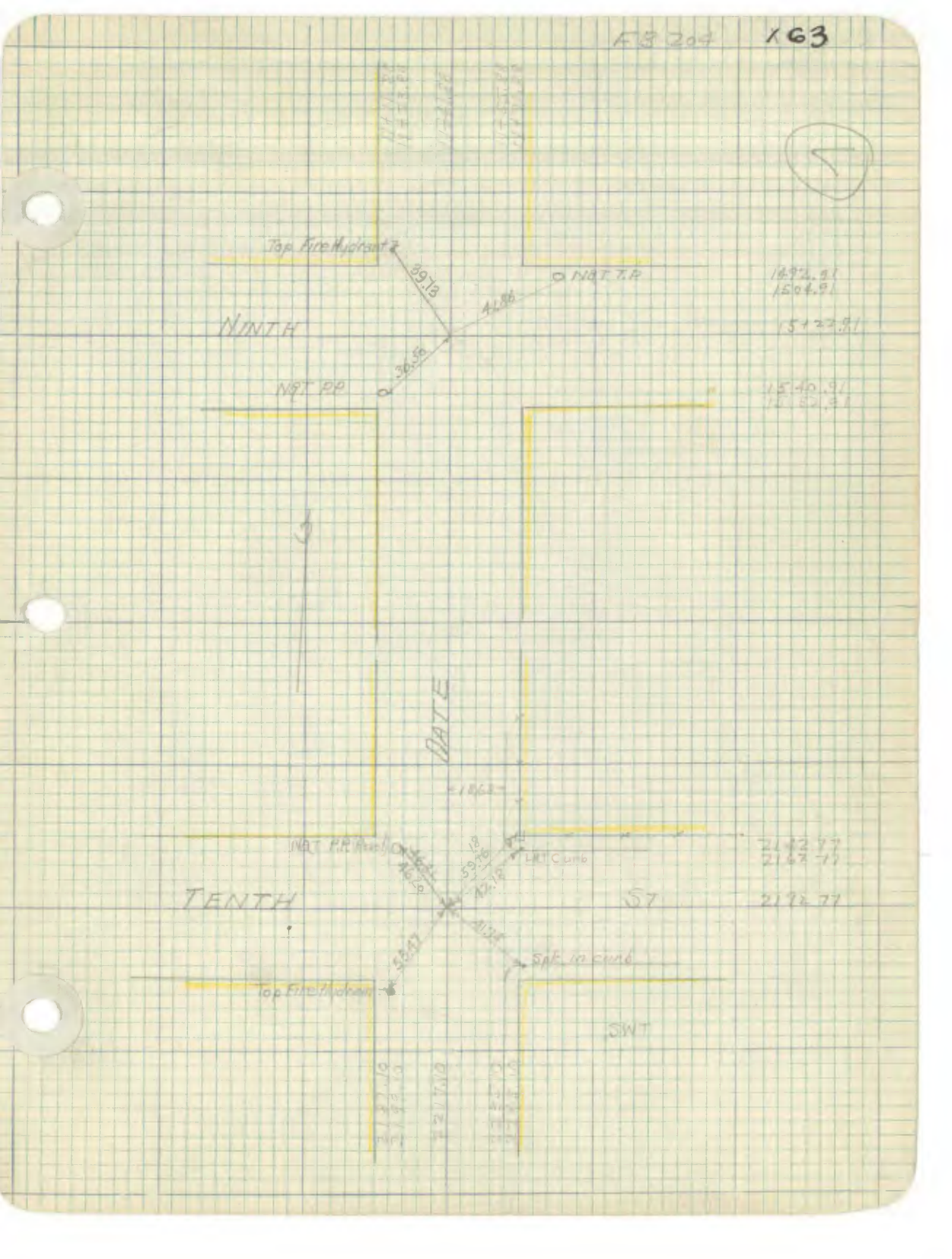
FB 204
X63
Top Fire Hydrant
39.73
NBT T.P.
41.86
NINTH
30.56
NBT PP
1492.91
1504.91
15+22.91
15+40.91
DATE
NBT P.P. Reset
LBT Curb
TENTH
ST
Spk. in curb
Top Fire Hydrant
SWT

164 FB 204

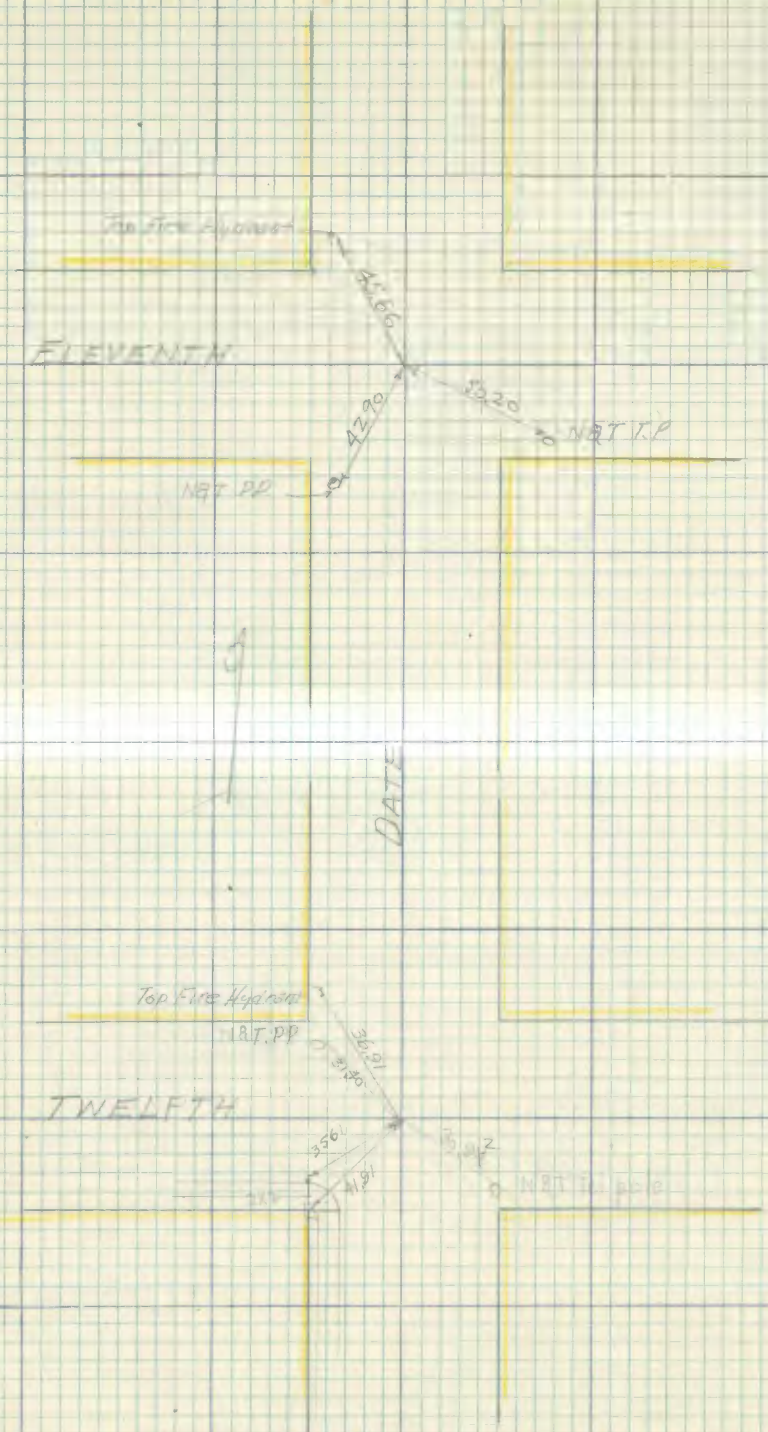

Top Fire Hydrant
ELEVENTH
42.90
50.20
N&T T.P
N&T PP
DATE
Top Fire Hydrant
N&T PP
36.91
31.40
TWELFTH
35.61
41.91
N&T Telephone

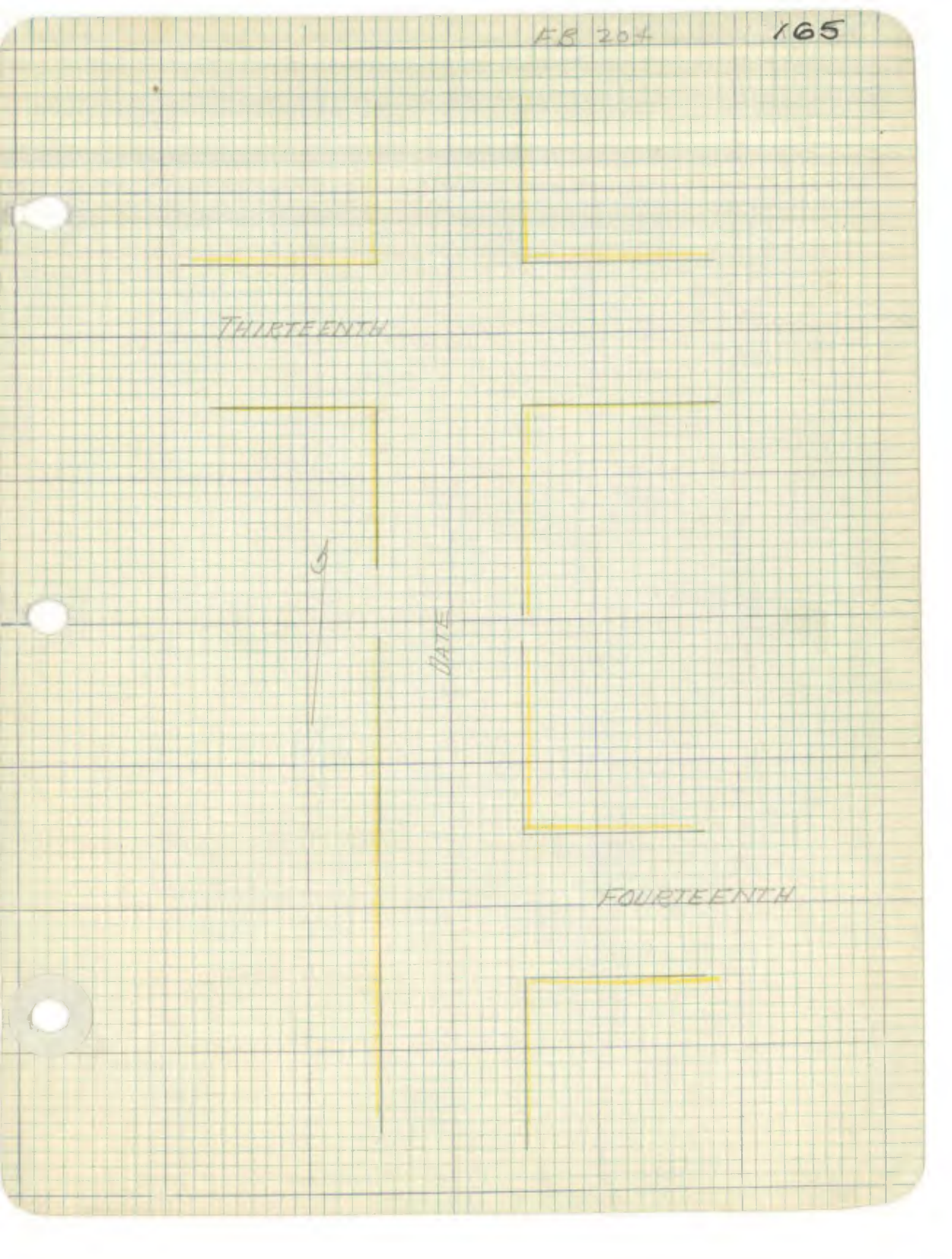
THIRTEENTH
WATER
FOURTEENTH

166 FS 204

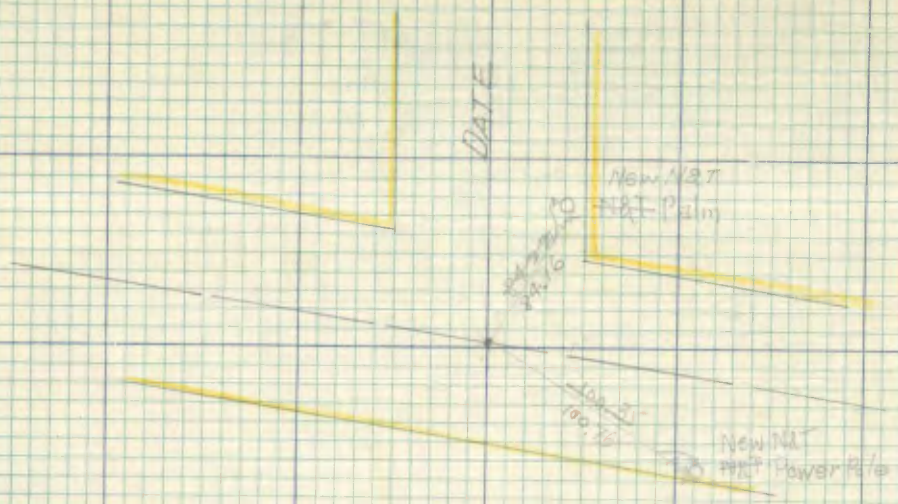

ESPERANZA

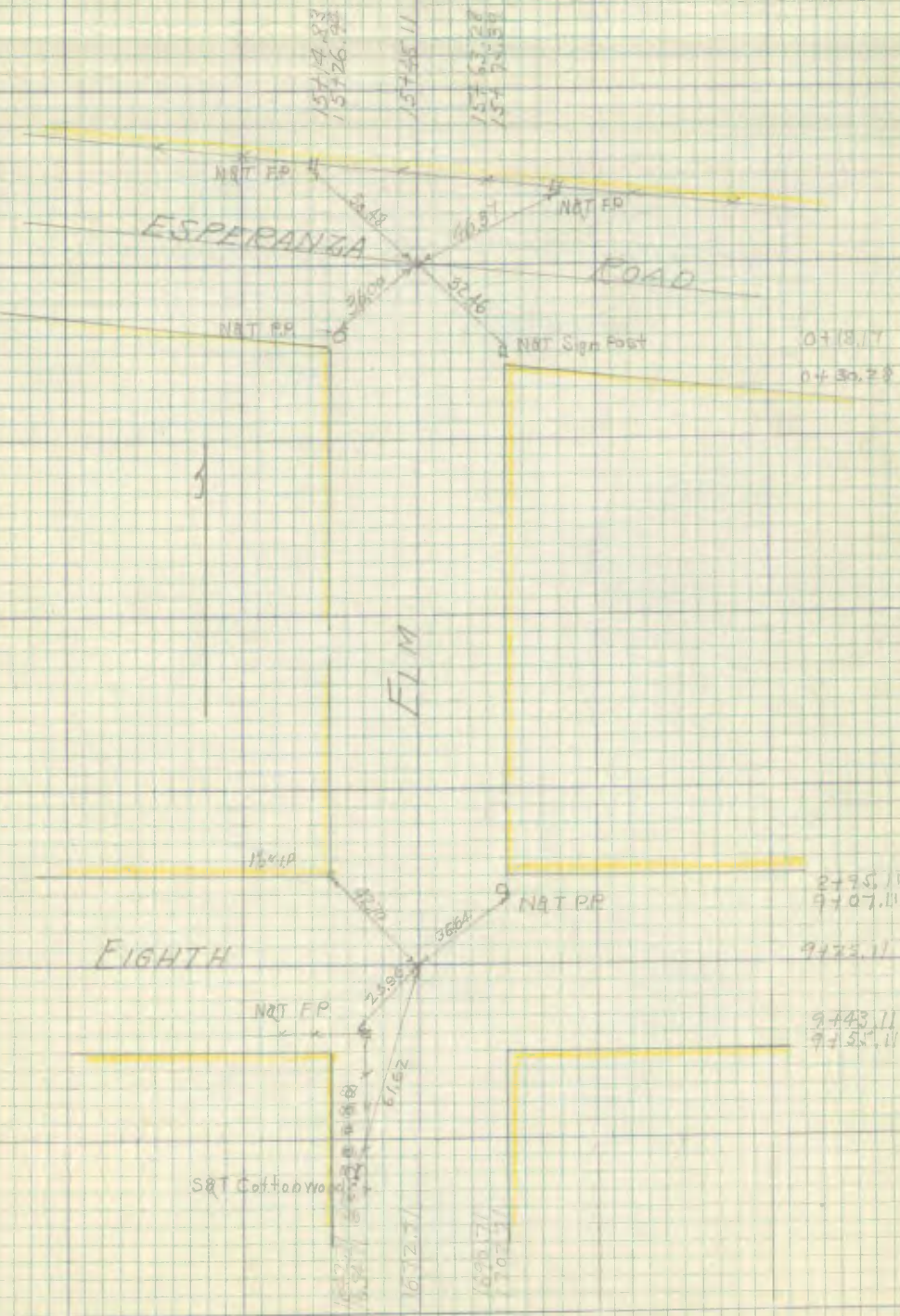
15+14.83
15+26.94
15+45.11
15+63.28
15+75.39
N&T F.P.
N&T F.P.
ESPERANZA
ROAD
36.00
32.46
N&T P.P.
N&T Sign Post
0+18.17
0+30.28
ELM
N&T P.P.
2+95.11
9+07.11
EIGHTH
9+23.11
N&T F.P.
9+43.11
9+55.11
61.62
S&T Cottonwood

168 FB 204

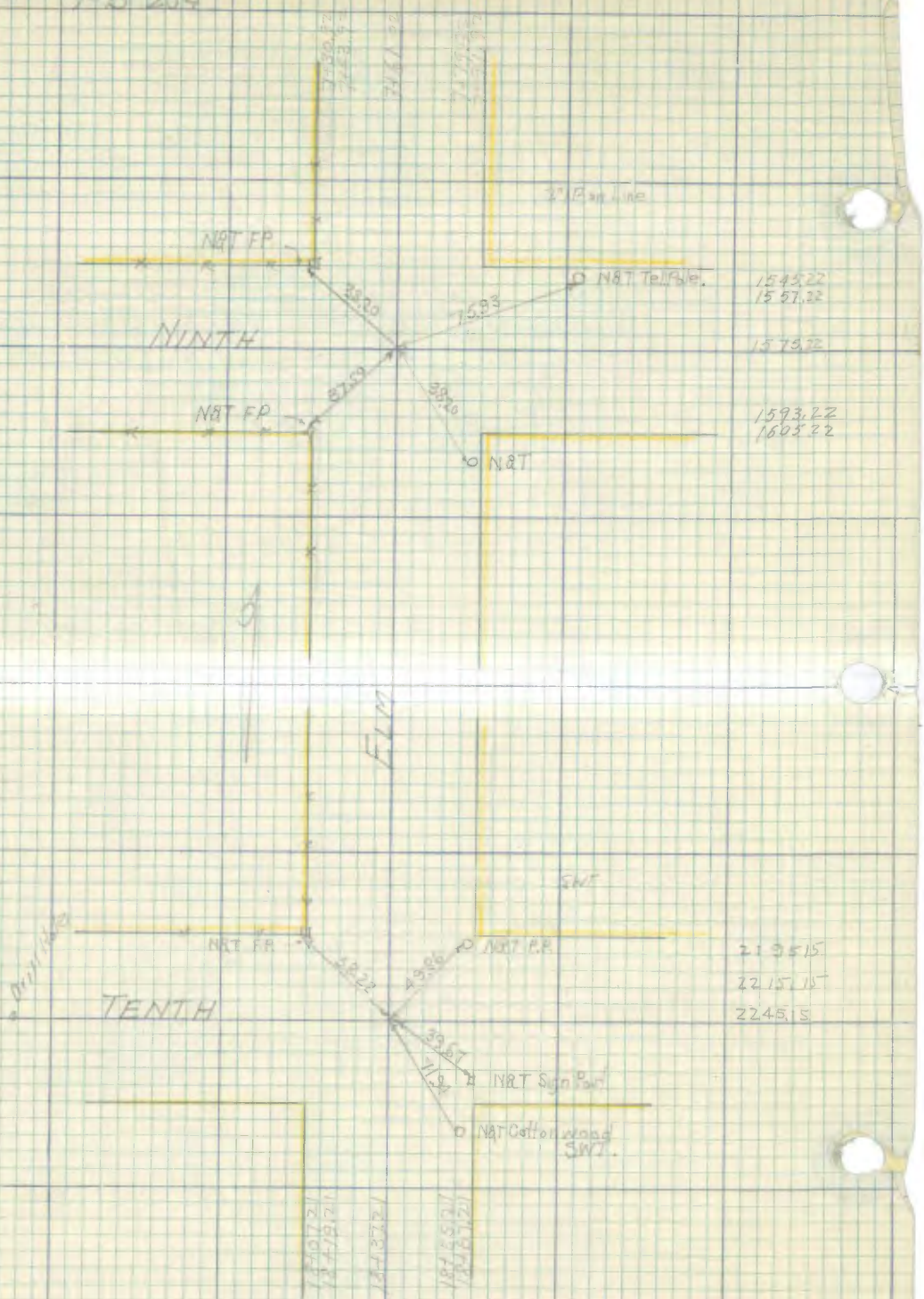

2" Pan Line
N&T FP
N&T Tel Pole.
1545.22
1557.22
33.20
15.93
NINTH
1575.22
87.59
38.20
N&T FP
1593.22
1605.22
N&T
ELM
SWT
N&T FP
N&T F.P.
2195.15
2215.15
2245.15
Drill Hole
TENTH
N&T Sign Post
N&T Cottonwood
SWT.

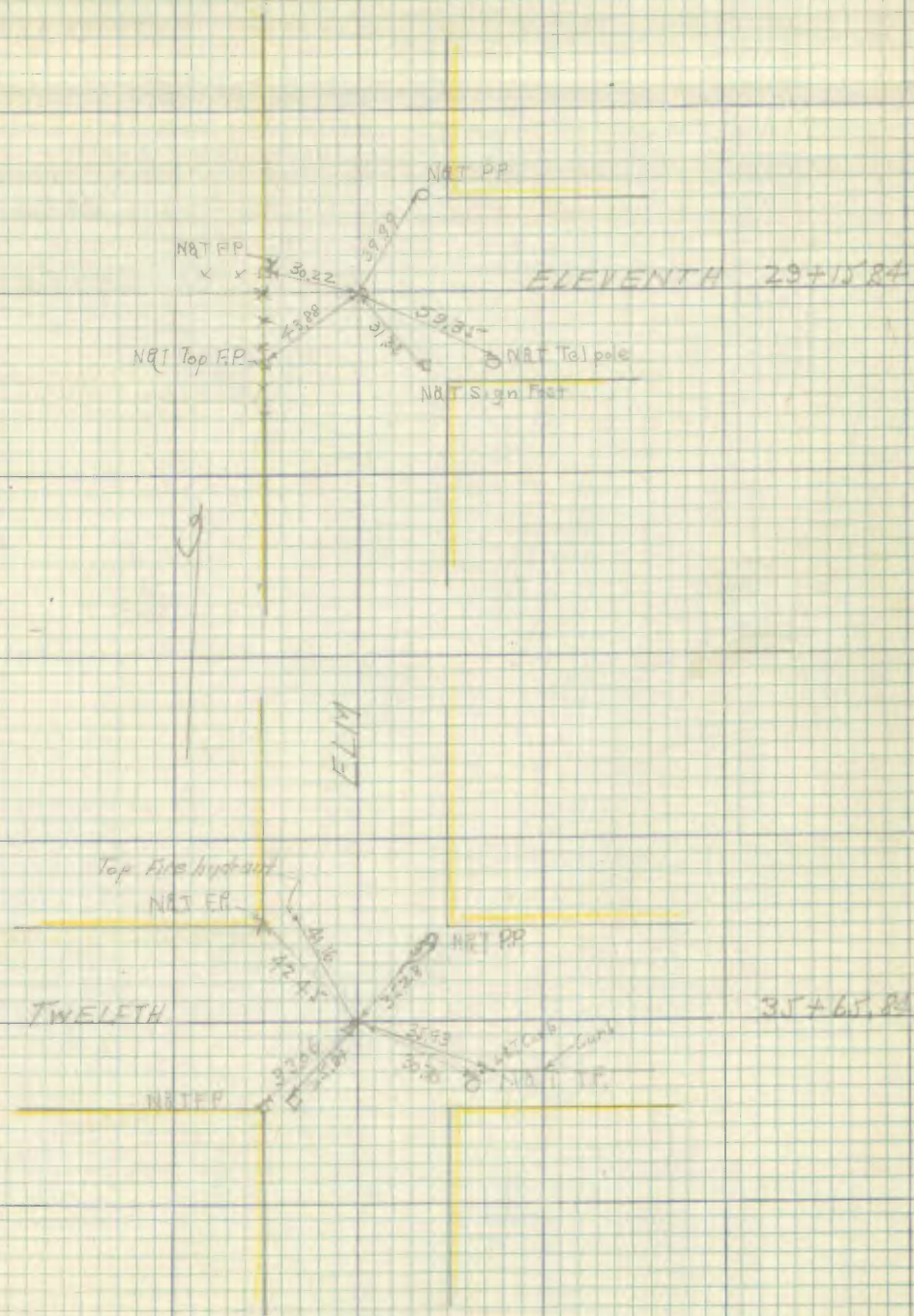
N&T PP
N&T FP
30.22
39.99
ELEVENTH 29+15.84
43.88
59.35
N&T Top F.P.
N&T Tel pole
N&T Sign Post
ELM
Top Fire hydrant
N&T FP
N&T PP
TWELFTH
35+65.84
35.93
N&T TP
N&T FP

170 FB 204

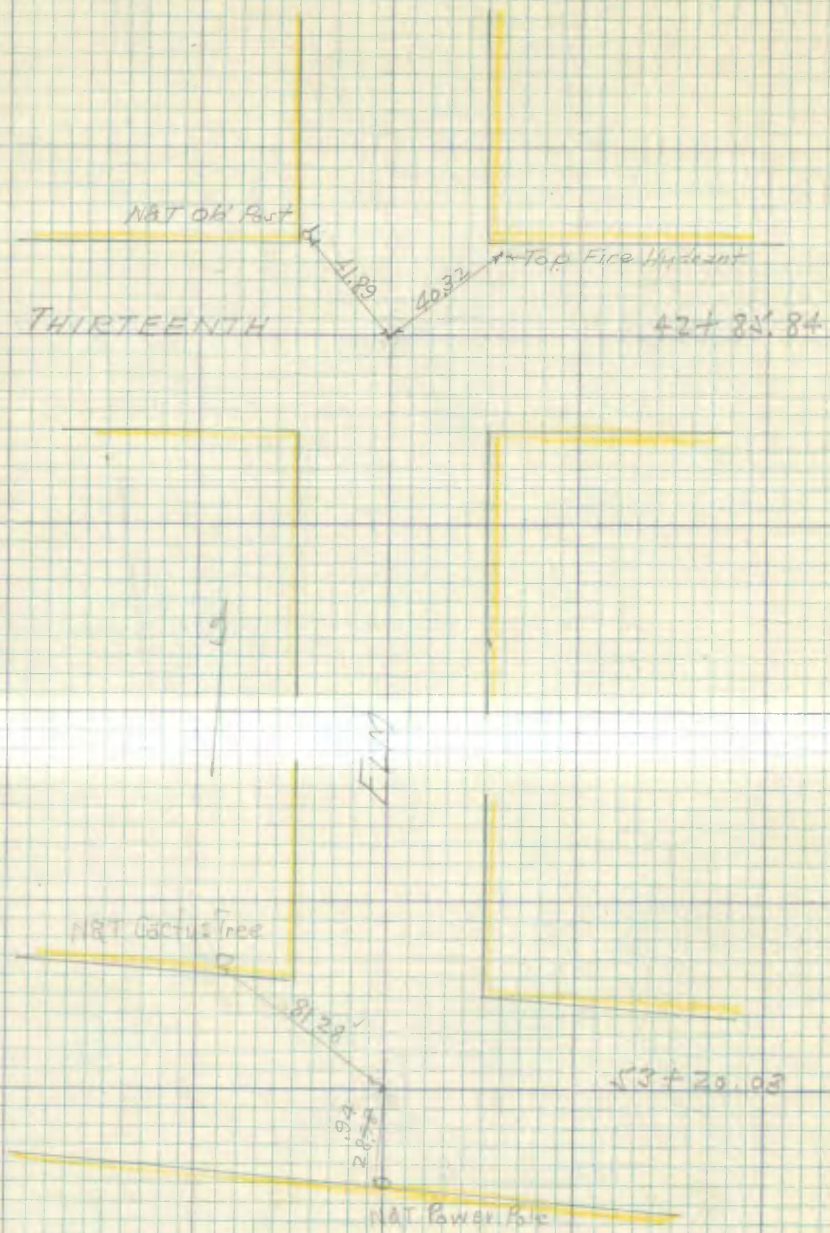
N&T Ob' Post
41.89
40.32
Top Fire Hydrant
THIRTEENTH
42+85.84
N&T Cactus Tree
81.28
53+20.03
.94
28.77
N&T Power Pole

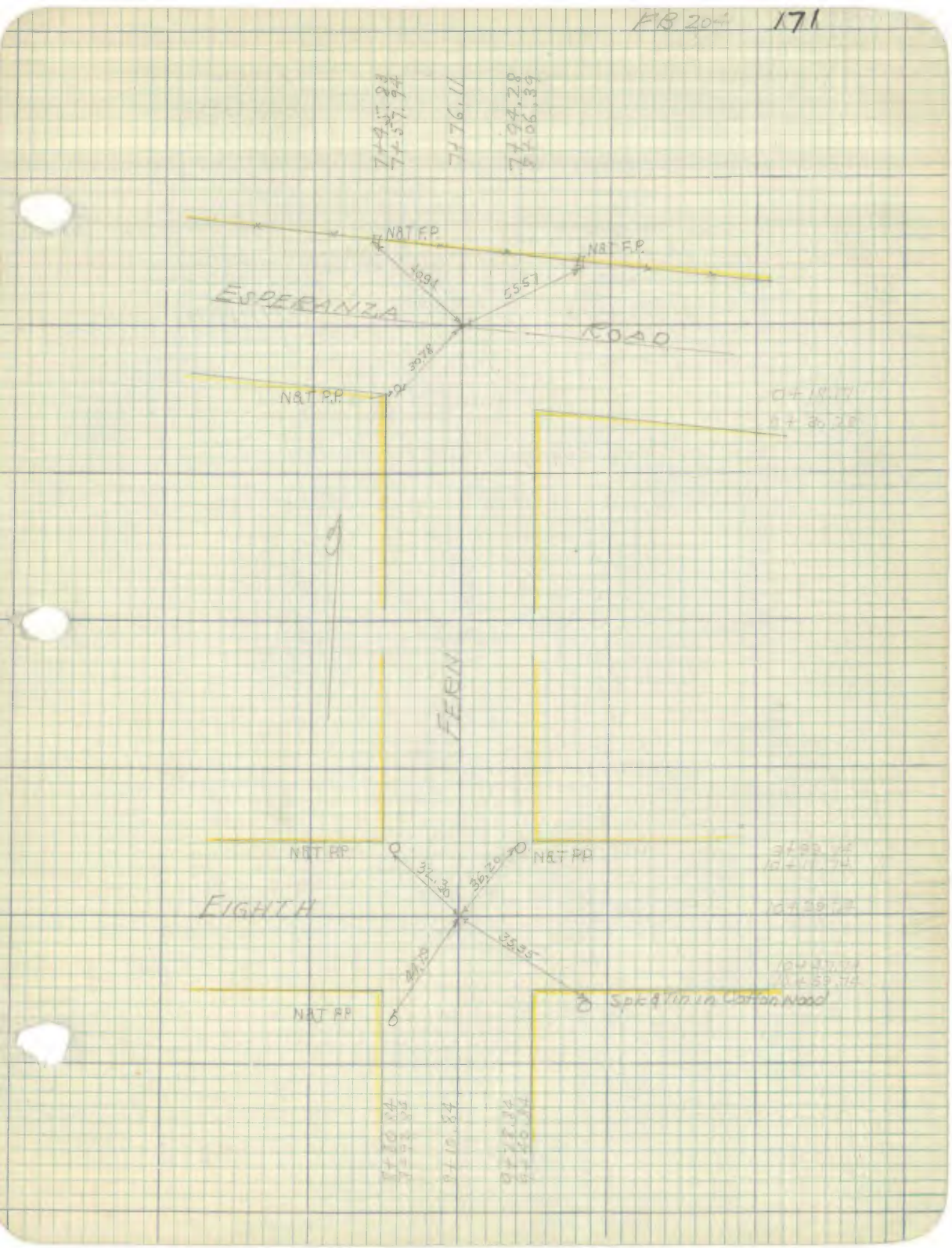
7+45.23
7+57.94
7+76.11
7+94.28
8+06.39
N&T F.P.
N&T F.P.
40.94
55.57
ESPERANZA
ROAD
30.78
N&T P.P.
FERN
N&T P.P.
N&T P.P.
32.30
36.20
EIGHTH
35.35
44.19
N&T P.P.
Spk & Tin in Cotton Wood

172 FB 204

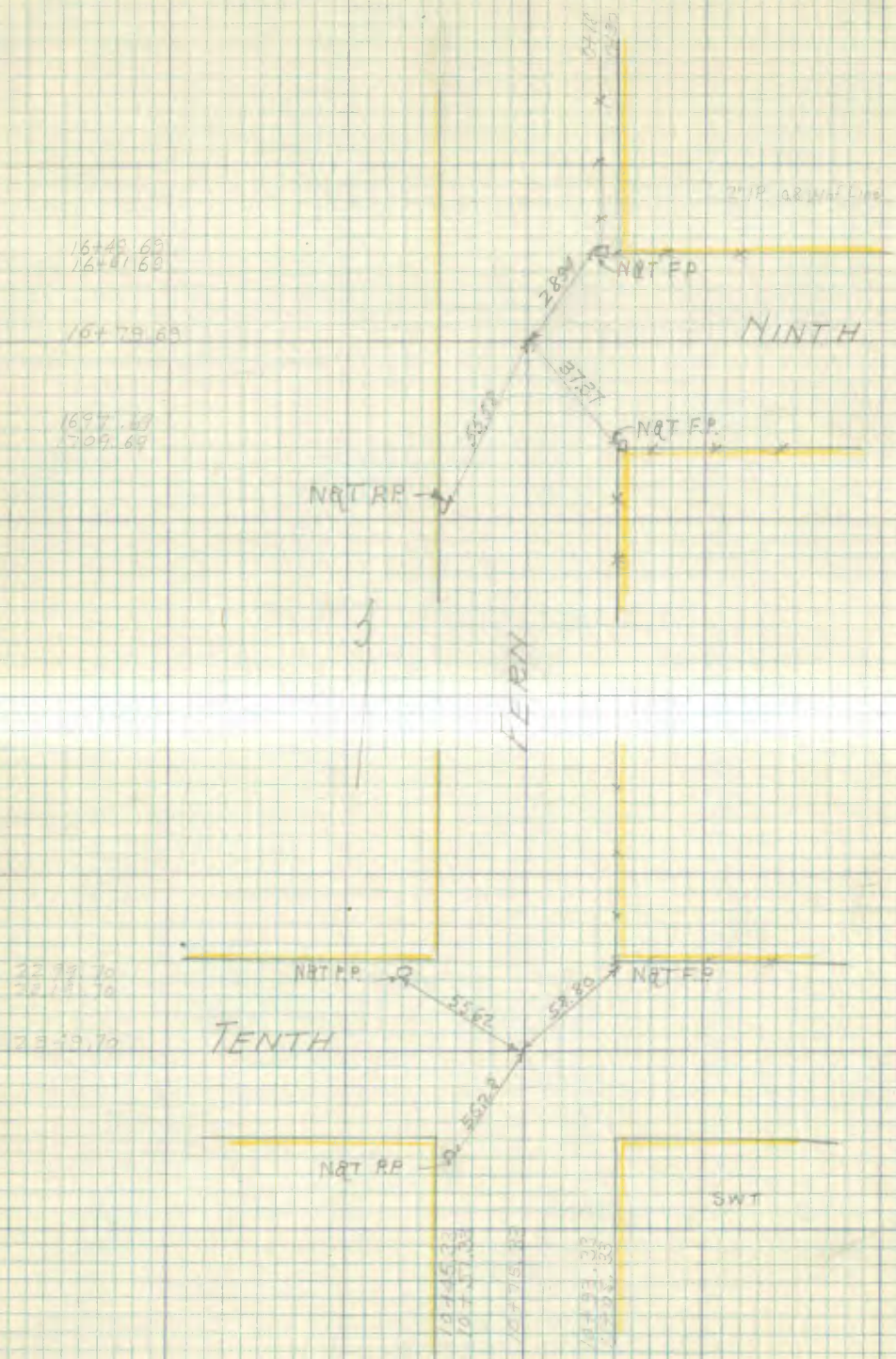

16+49.69
16+61.69
16+79.69
1697.69
1709.69
NINTH
N&T F.P.
N&T F.P.
N&T R.P.
FERN
N&T F.P.
N&T F.P.
TENTH
N&T R.P.
SWT

174 FB 2nd

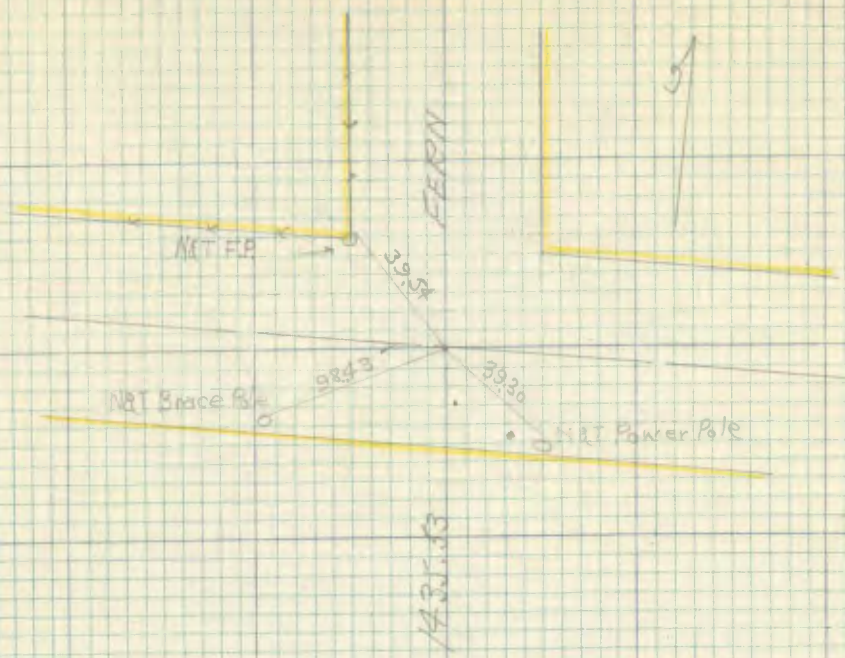

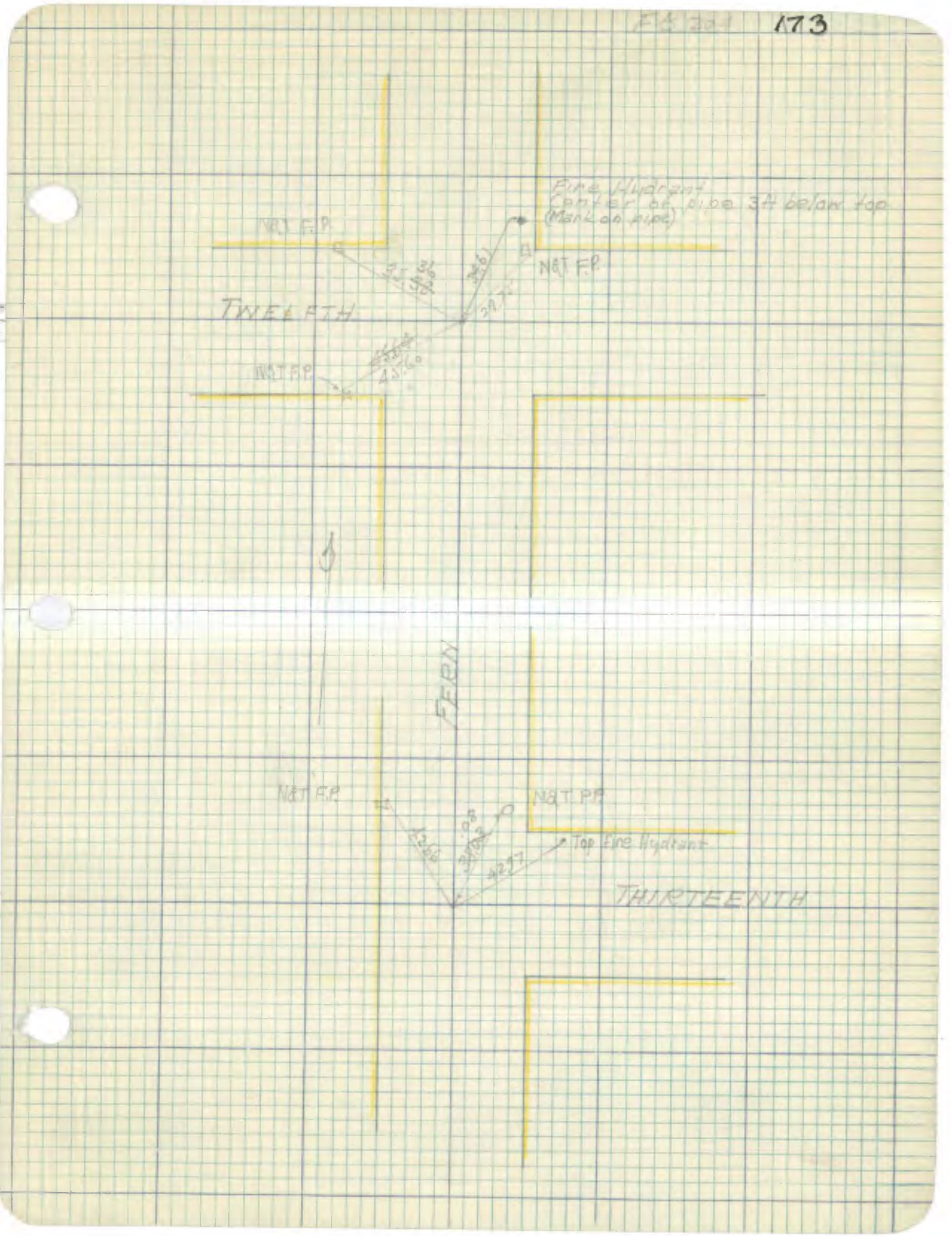
Fire Hydrant
Center of pipe 3ft below top
(Mark on pipe)
N&T F.P.
N&T F.P.
TWELFTH
N&T F.P.
FERN
N&T F.P.
N&T F.P.
Top Fire Hydrant
THIRTEENTH

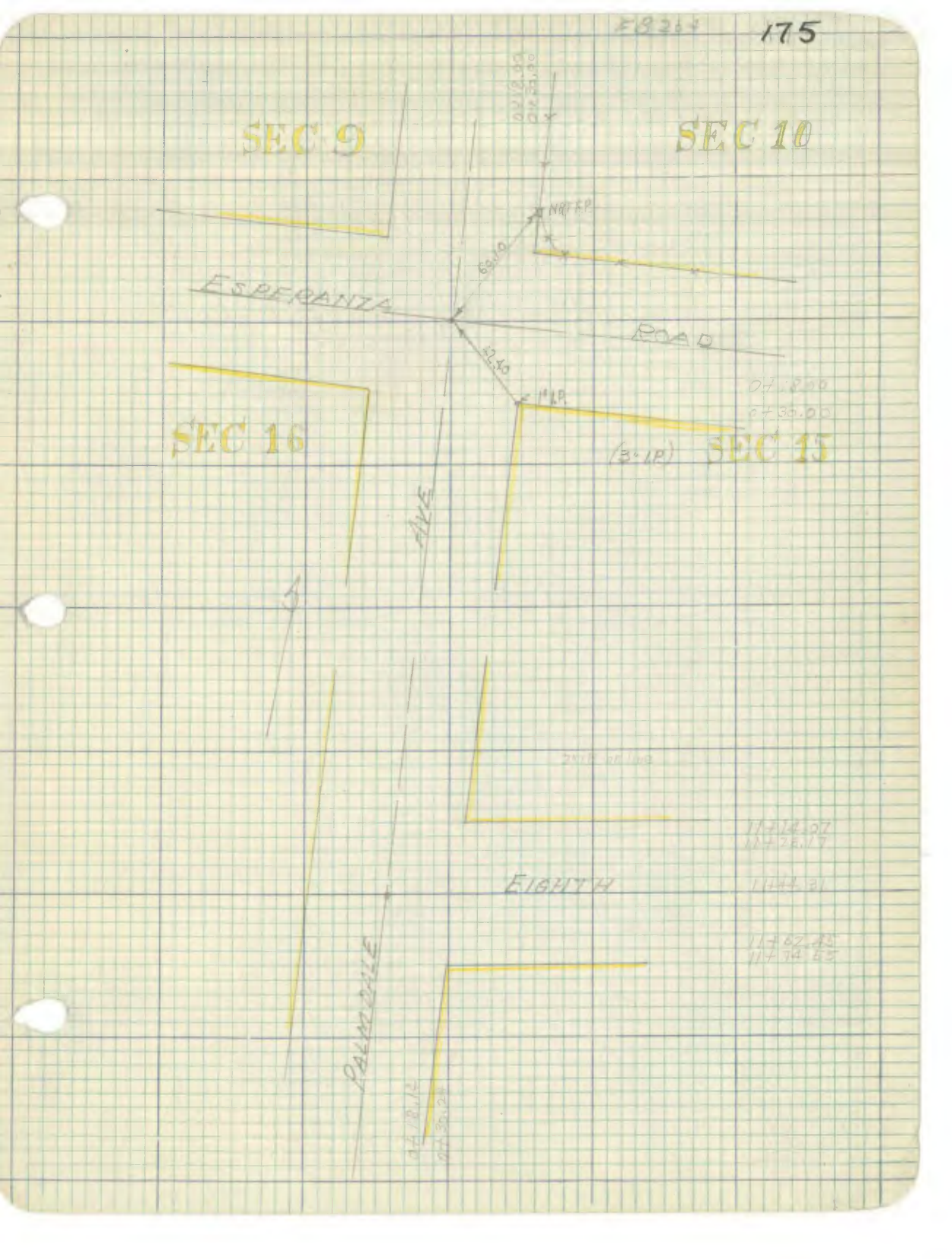
SEC 9
SEC 10
SEC 16
SEC 15
NAIL & P.
ESPERANZA
ROAD
FIVE
EIGHTH
PALMETTO

176 FB 204

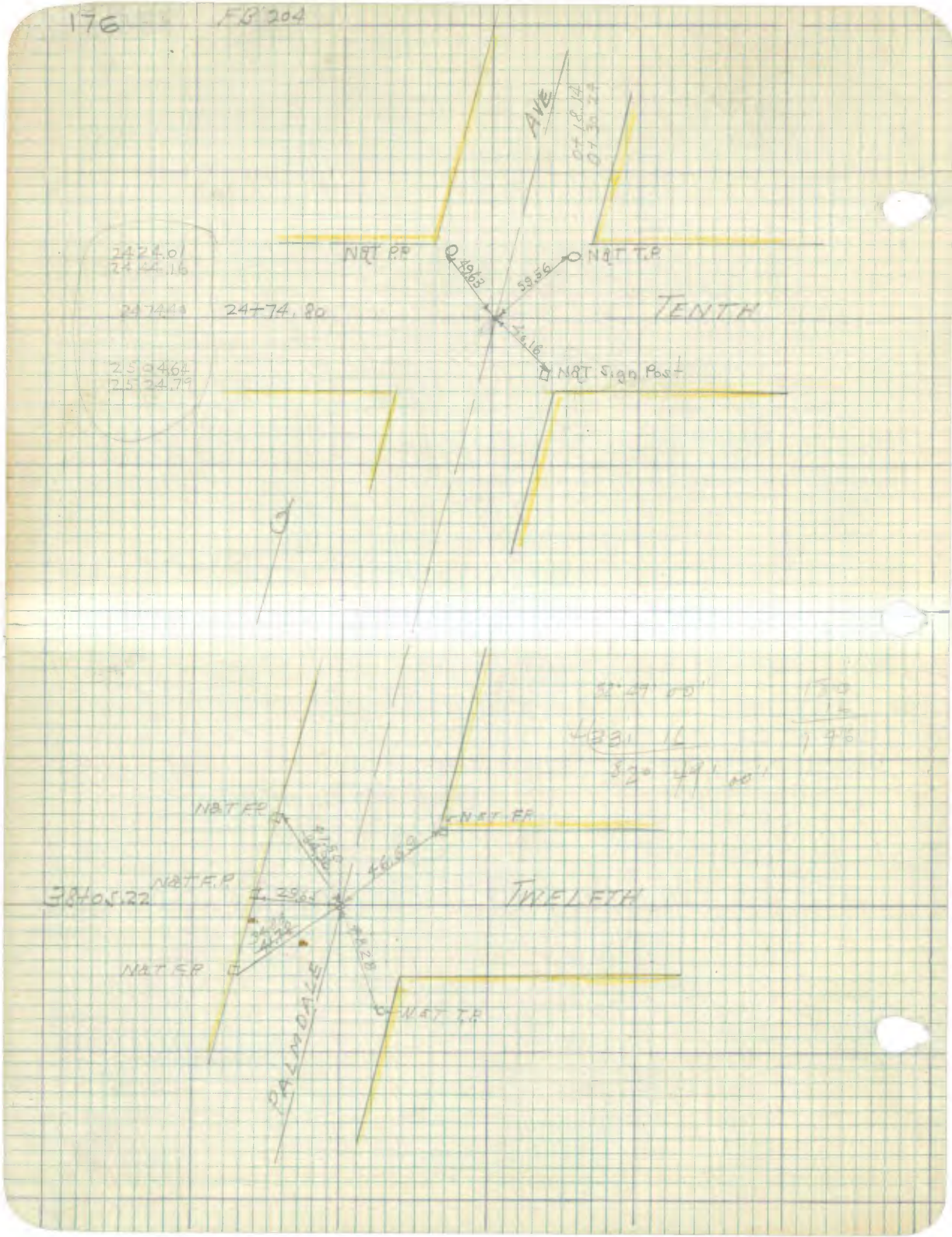

AVE
0+18.14
0+30.24
N&T P.P.
N&T T.P.
49.63
59.56
24+74.80
TENTH
46.16
N&T Sign Post
2424.01
2444.16
2504.64
2524.79
N&T F.P.
N&T F.P.
N&T F.P.
N&T F.P.
N&T T.P.
38+05.22
TWELFTH
PALMDALE

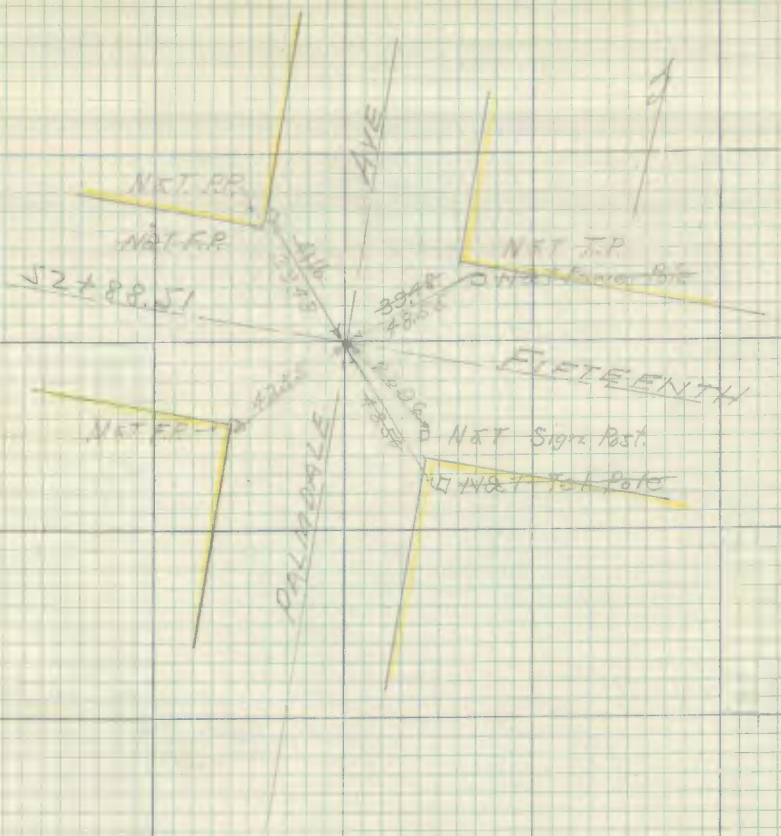
N&T R.R.
N&T F.P.
52+88.51
AVE
N&T T.P.
N&T Power Pole
FIFTEENTH
N&T F.P.
N&T Sign Post
N&T Tel Pole
PALMDALE

178 FB 204

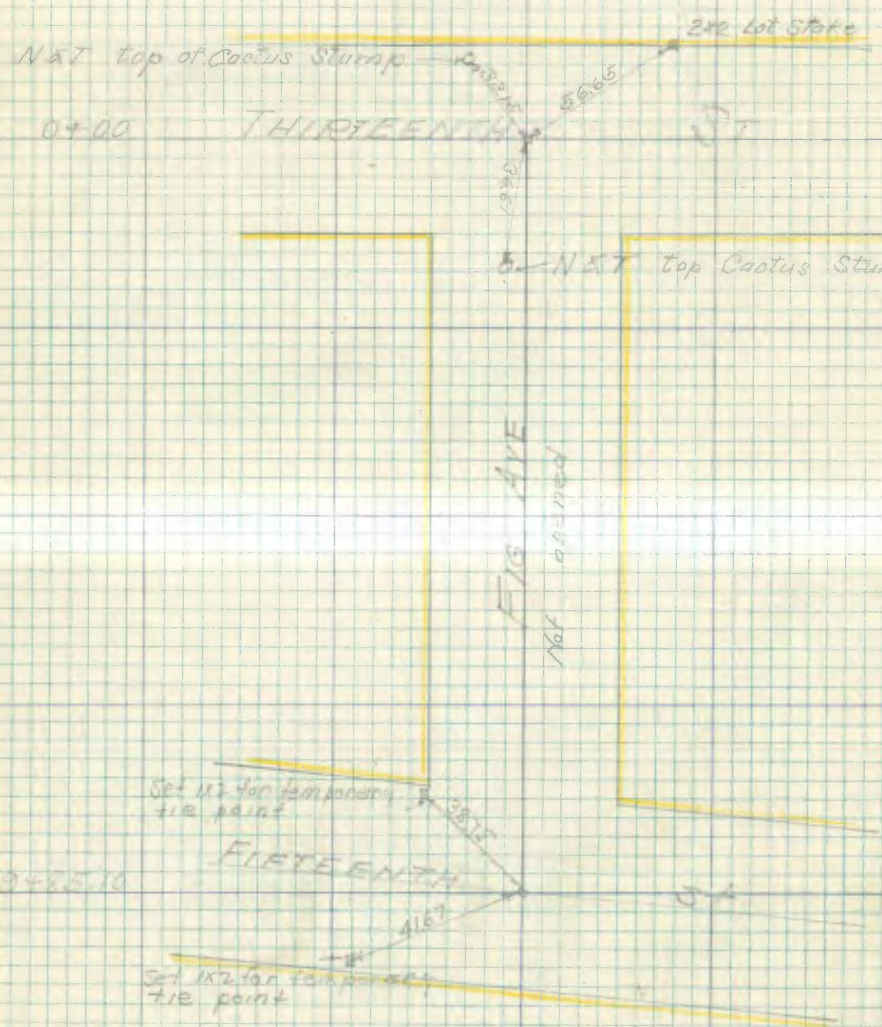

2x2 Lot Stake
N&T top of Cactus Stump
56.65
0+00
THIRTEENTH
ST
N&T top Cactus Stump
FIG AVE
Not opened
Set 1x2 for temporary tie point
FIFTEENTH
9+85.10
ST
41.67
Set 1x2 for temporary tie point

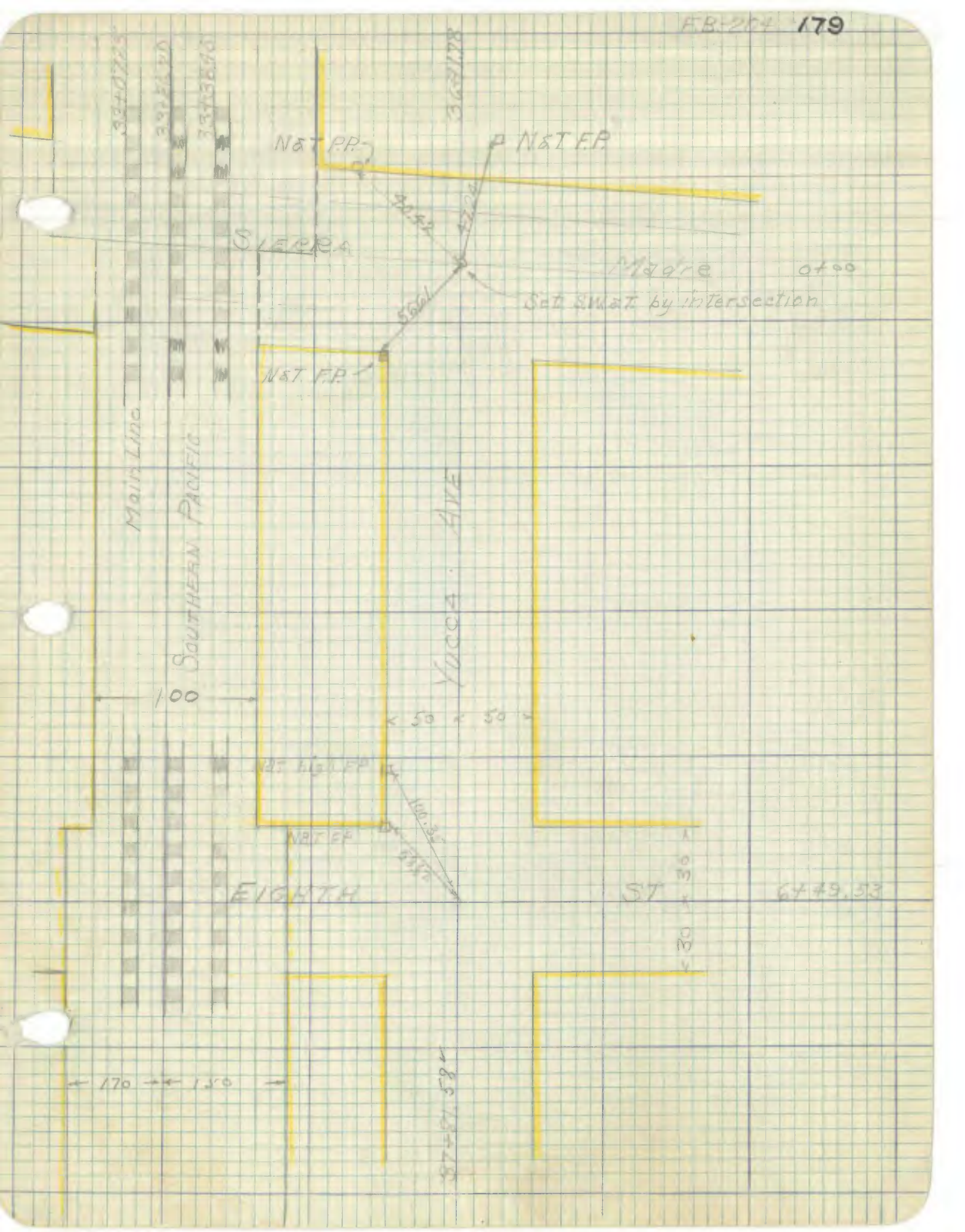
N&T P.P.
N&T F.P.
SIERRA
Madre
0+00
Set SW&T by intersection
N&T F.P.
Main Line
SOUTHERN PACIFIC
YUCCA AVE
100
50
50
N&T high F.P.
N&T F.P.
EIGHTH
ST
6+49.53
30
30
170
150

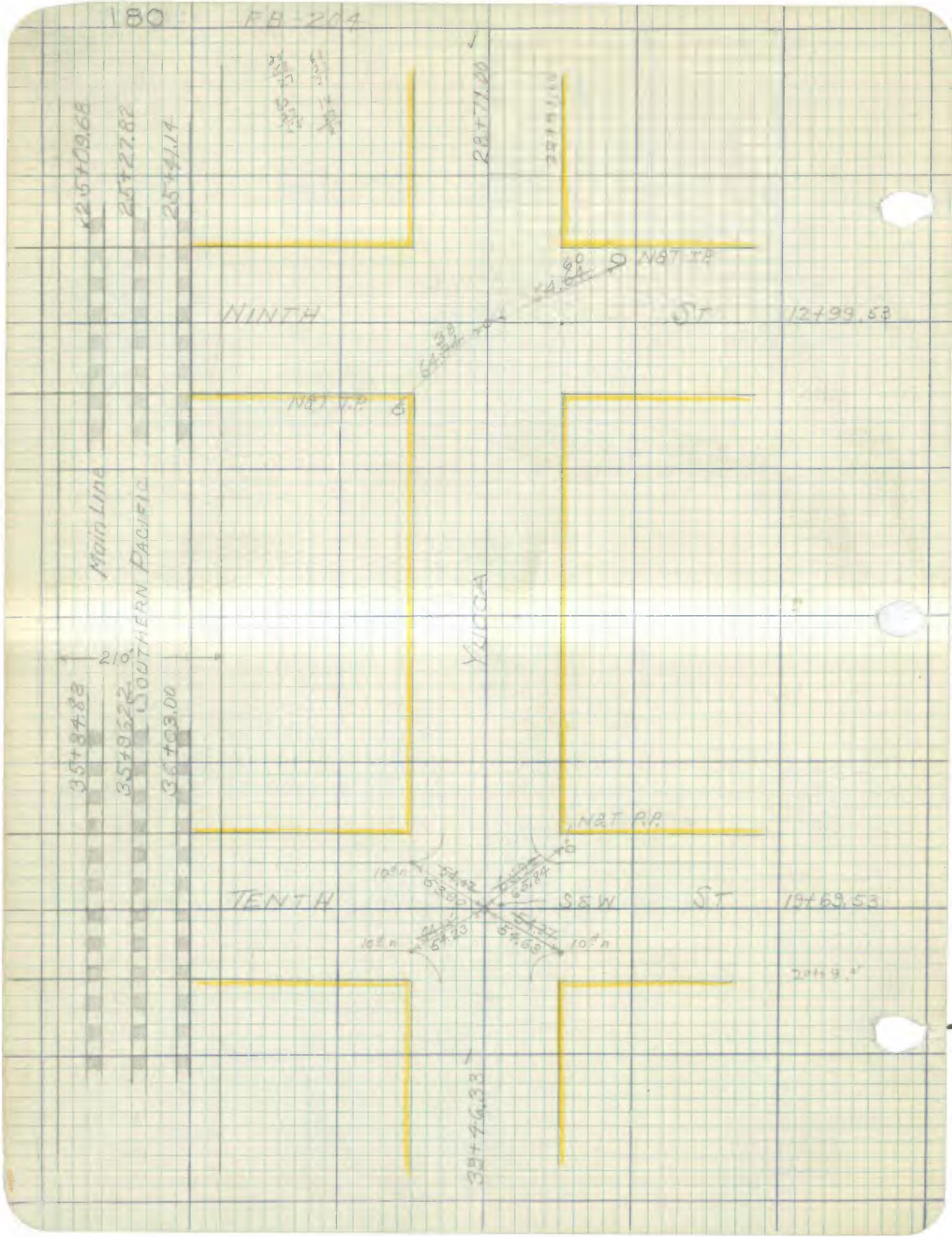
180
FB-204
25+09.68
25+27.82
25+41.14
28+71.00
NINTH
ST
12+99.53
N&T T.P.
Main Line
SOUTHERN PACIFIC
210'
35+84.88
35+96.22
36+03.00
YUCCA
N&T P.P.
TENTH
S&W
ST
19+69.53
10'n
39+46.33

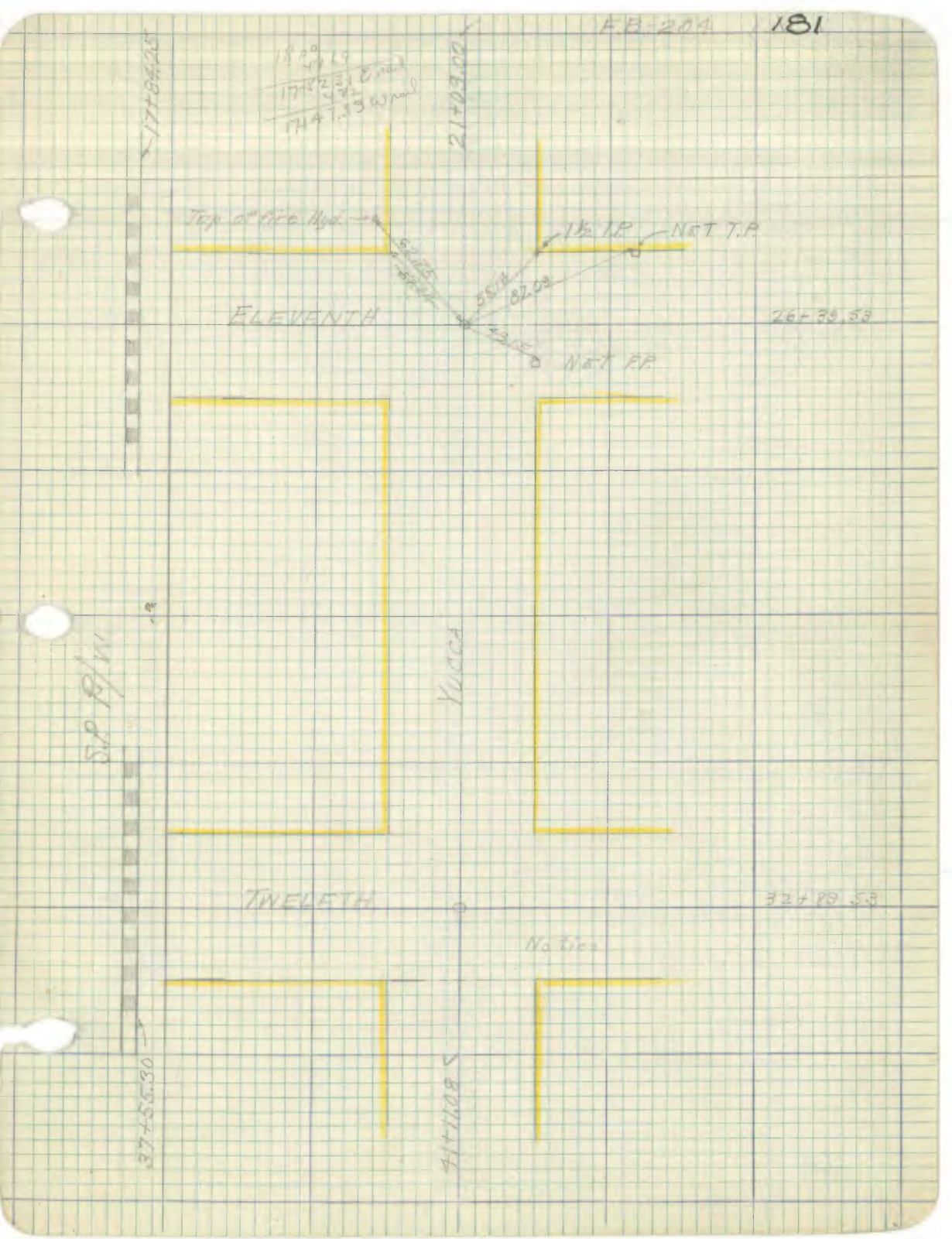
17+84.25
21+09.00
Top of fire Hyd.
1½ T.P.
NET T.P.
82.09
ELEVENTH
26+39.53
NET F.P.
S.P. R/W
YUCCA
TWELFTH
32+89.53
No ties
37+55.30
41+11.08

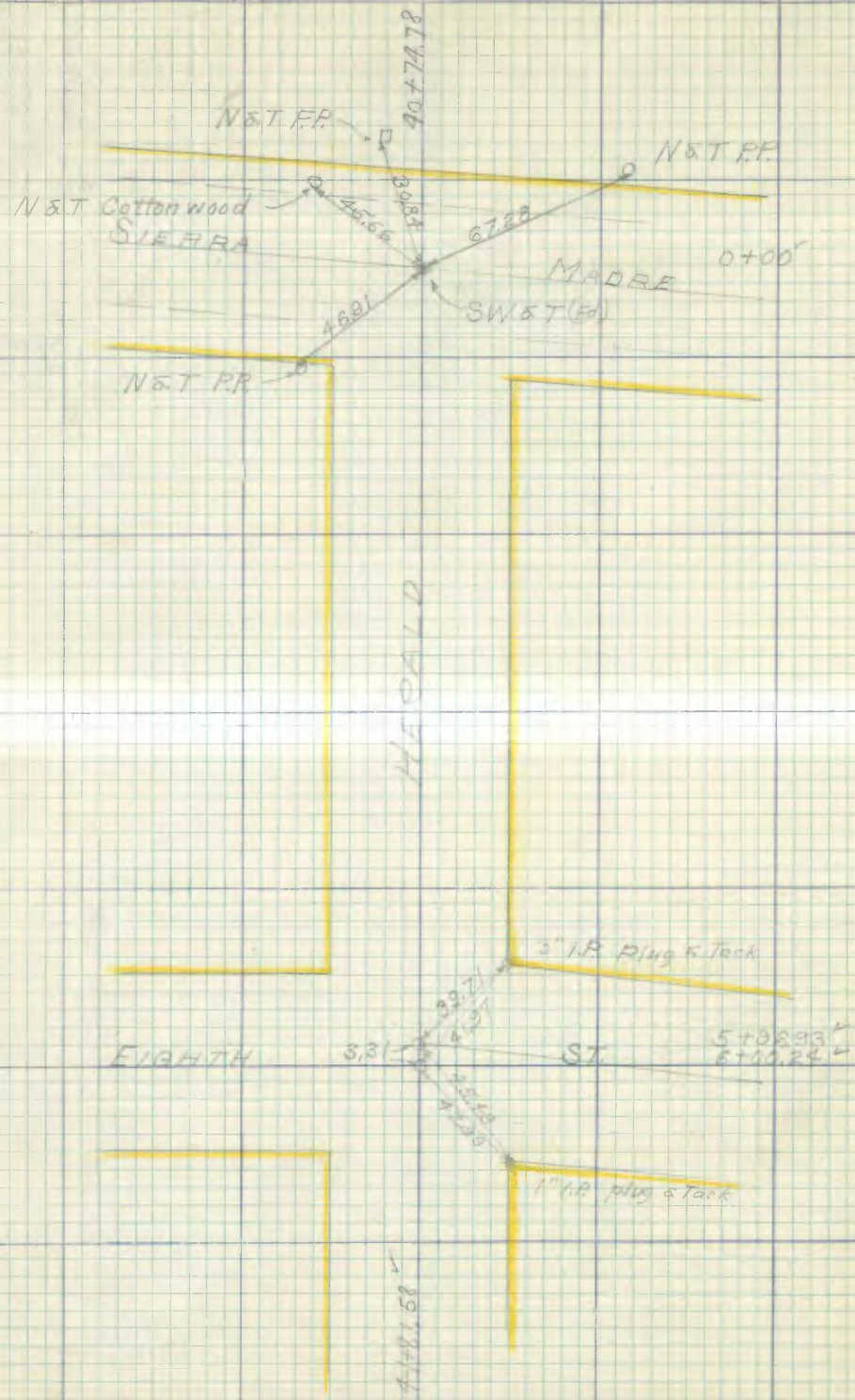
40+74.78
N&T F.P.
N&T P.P.
N&T Cottonwood
SIERRA
30.84
45.66
67.28
0+00
MADRE
SW&T (Fd)
46.91
N&T P.P.
HERALD
3" I.P. Plug & Tack
39.71
41.97
5+98.93
6+00.24
EIGHTH
3.31
ST.
45.48
42.99
1" I.P. plug & Tack
41+81.58

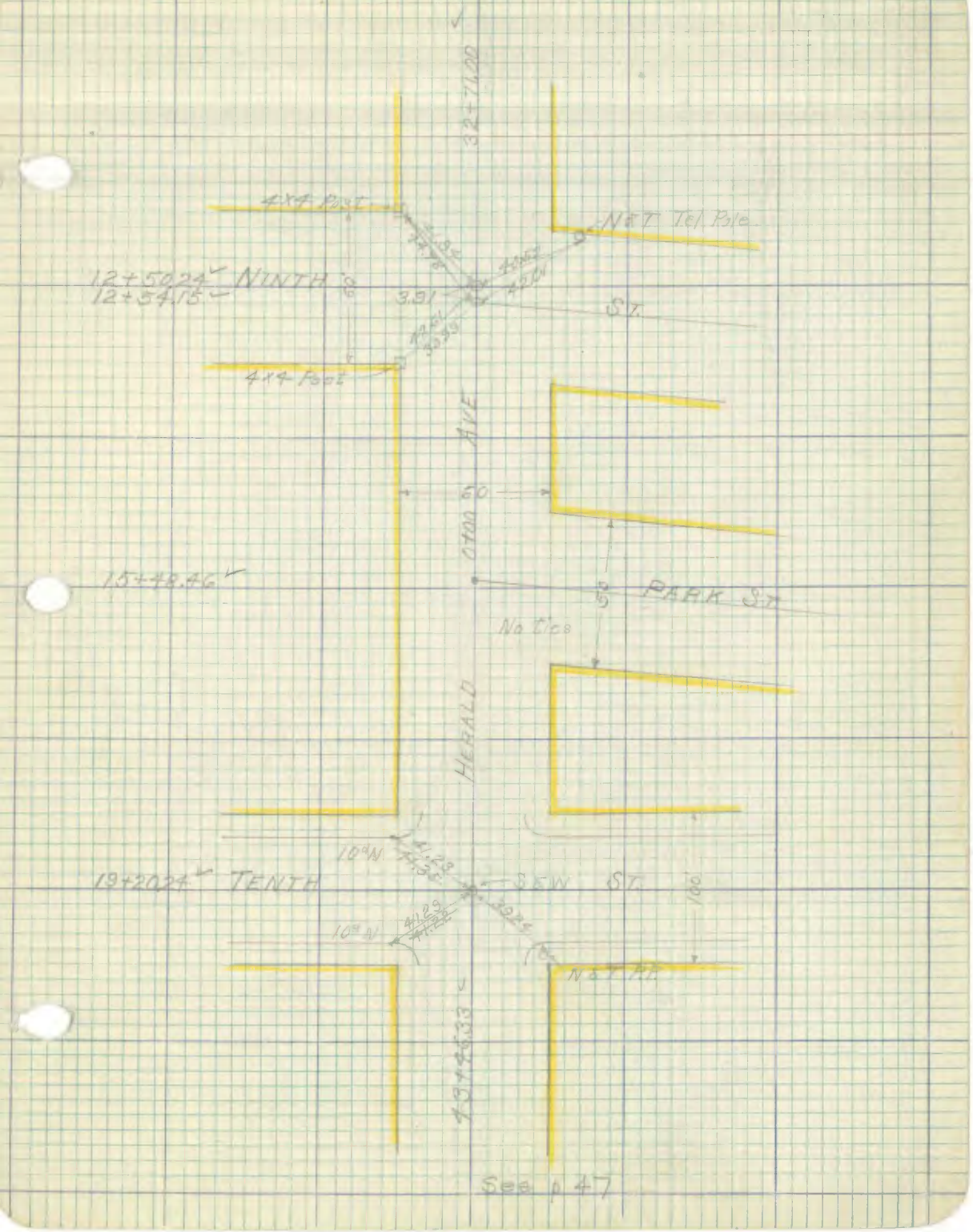
32+71.00
4x4 Post
NET Tel Pole
12+50.24 NINTH
12+54.15
3.91
ST.
4x4 Post
HERALD AVE
60
0+00
15+48.46
PARK ST.
No ties
10°N
19+20.24 TENTH
SEW ST.
100
10°N
NET P.P.
43+46.33

See p 47

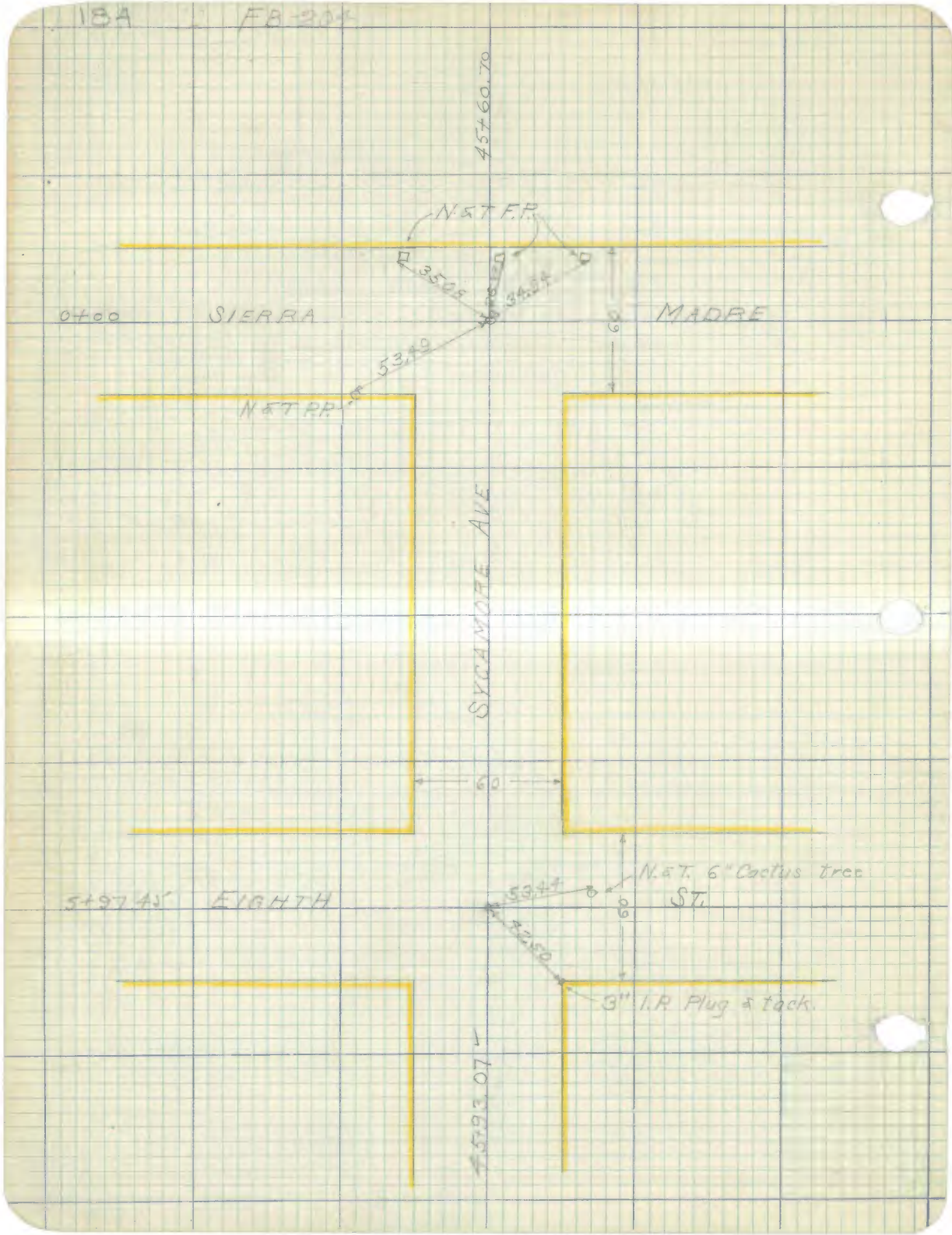

18A
FB-204
45+60.70
N&T F.P.
35.05
34.54
0+00
SIERRA
MADRE
60
53.49
N&T P.P.
SYCAMORE AVE
60
N.&T. 6" Cactus tree
5+97.45
EIGHTH
ST.
53.44
60
42.50
3" I.P. Plug & tack.
45+93.07

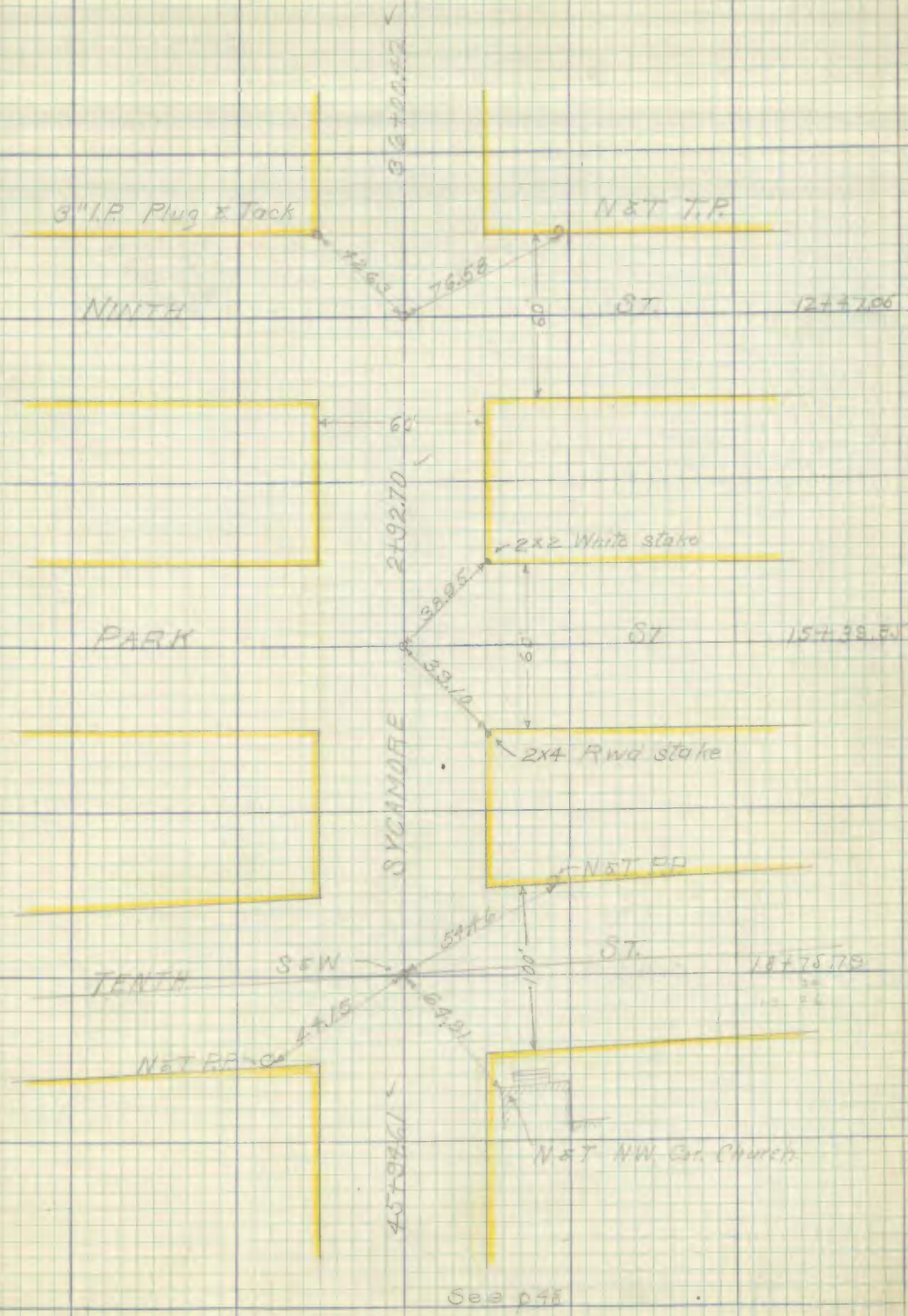
36+00.42
3" I.P. Plug & Tack
N&T T.P.
42.63
76.58
NINTH
ST.
12+47.06
60'
60'
2+92.70
2x2 White stake
38.95
PARK
ST
15+39.35
60'
33.10
2x4 Rwd stake
SYCAMORE
N&T P.P.
54.46
S&W
ST.
TENTH
18+75.79
100'
44.15
64.81
N&T P.P.
N&T N.W. Cor. Church
45+94.61
See p 48

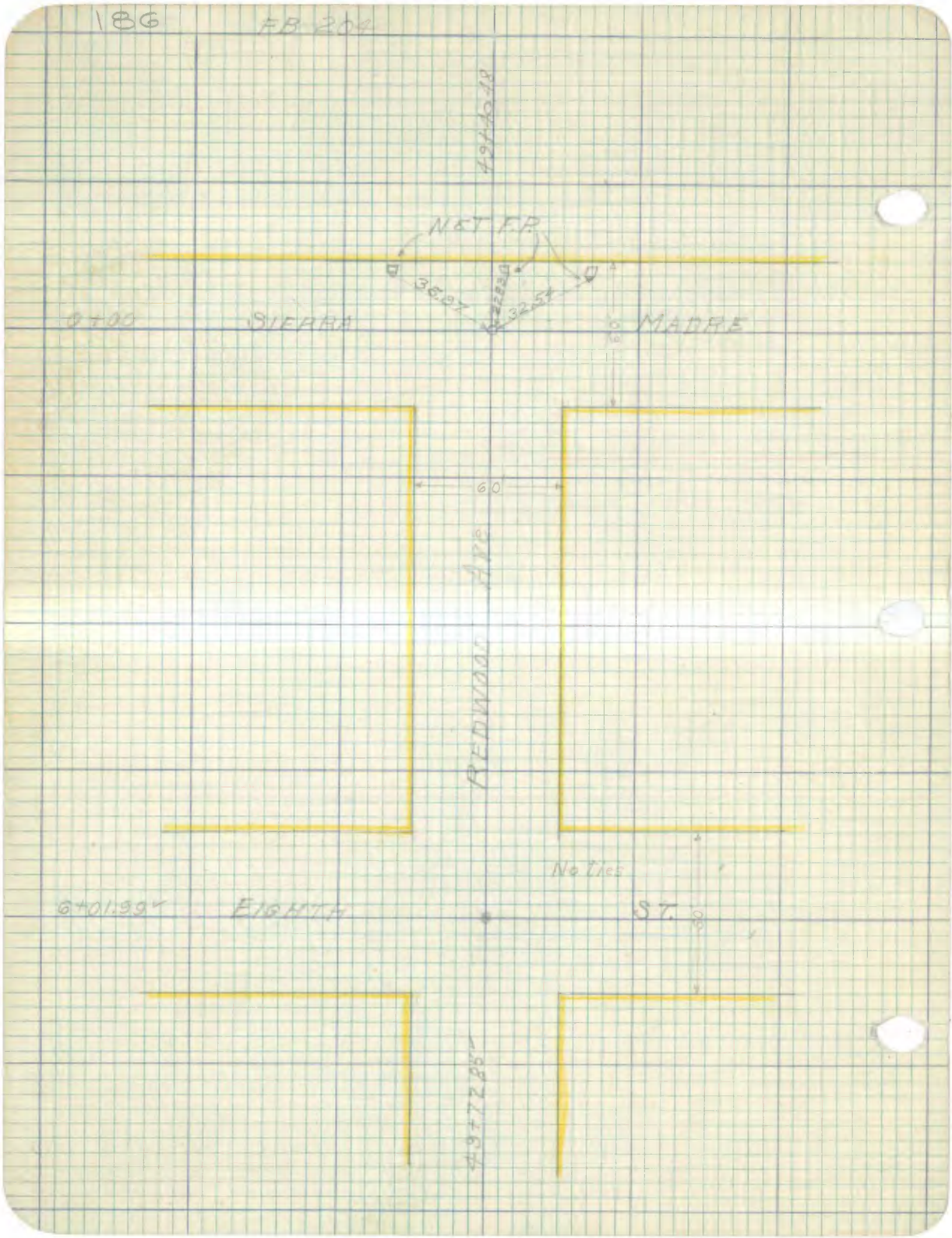
186
FB 204
49+40.48
N&T F.P.
36.87
22.83
32.54
0+00
SIERRA
MADRE
60
REDWOOD AVE
No ties
6+01.99
EIGHTH
ST.
49+72.85

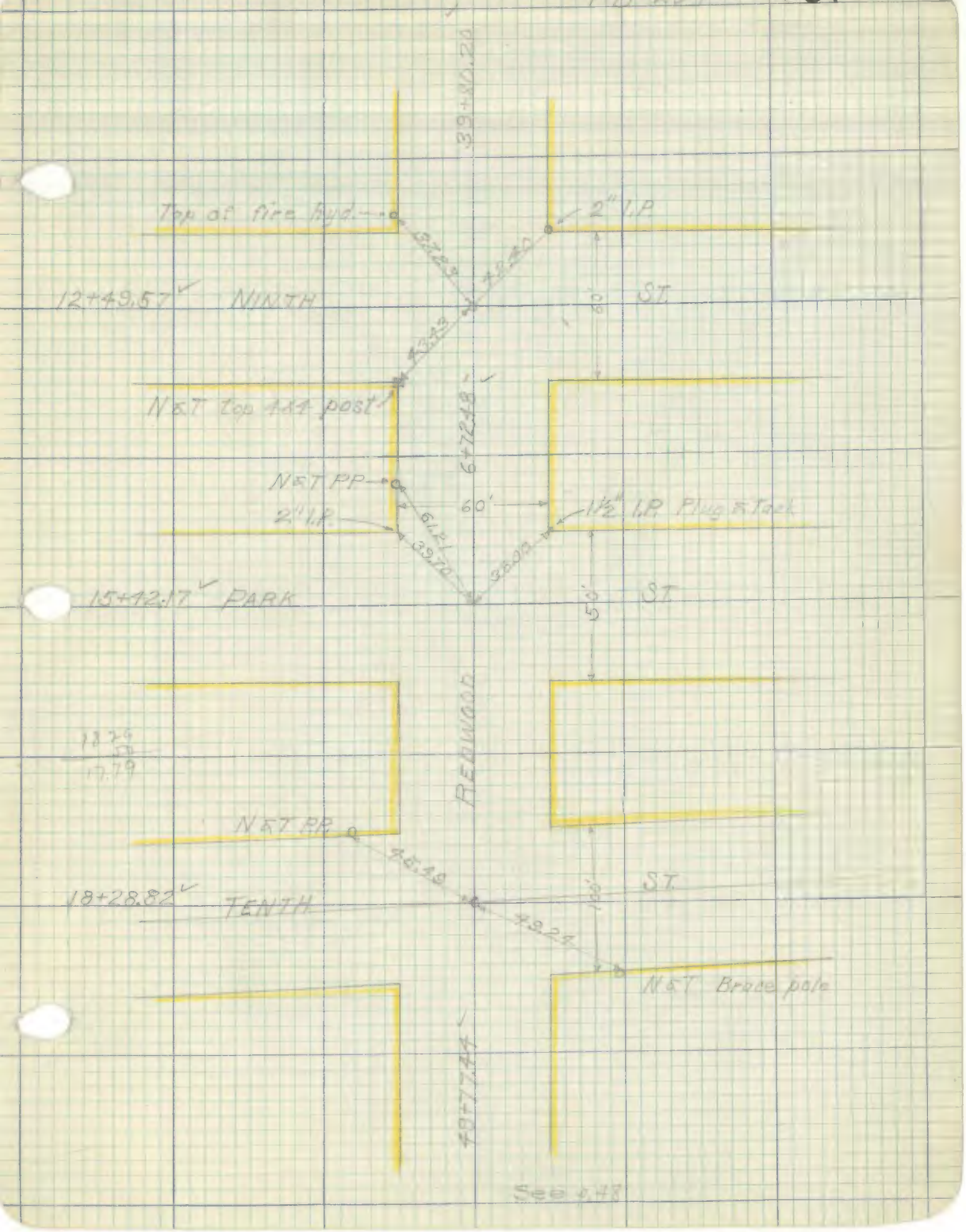
39+80.20
Top of fire hyd.
2" I.P.
12+49.57
NINTH
ST.
60'
N&T top 4&4 post
6+72.48
N&T PP
60'
2" I.P.
1½" I.P. Plug & Tack
61.21
39.70
38.00
15+42.17
PARK
ST.
50'
REDWOOD
18.26
17.79
N&T PP
45.49
ST.
18+28.82
TENTH
49.24
100'
N&T Brace pole
48+77.44
See p.48

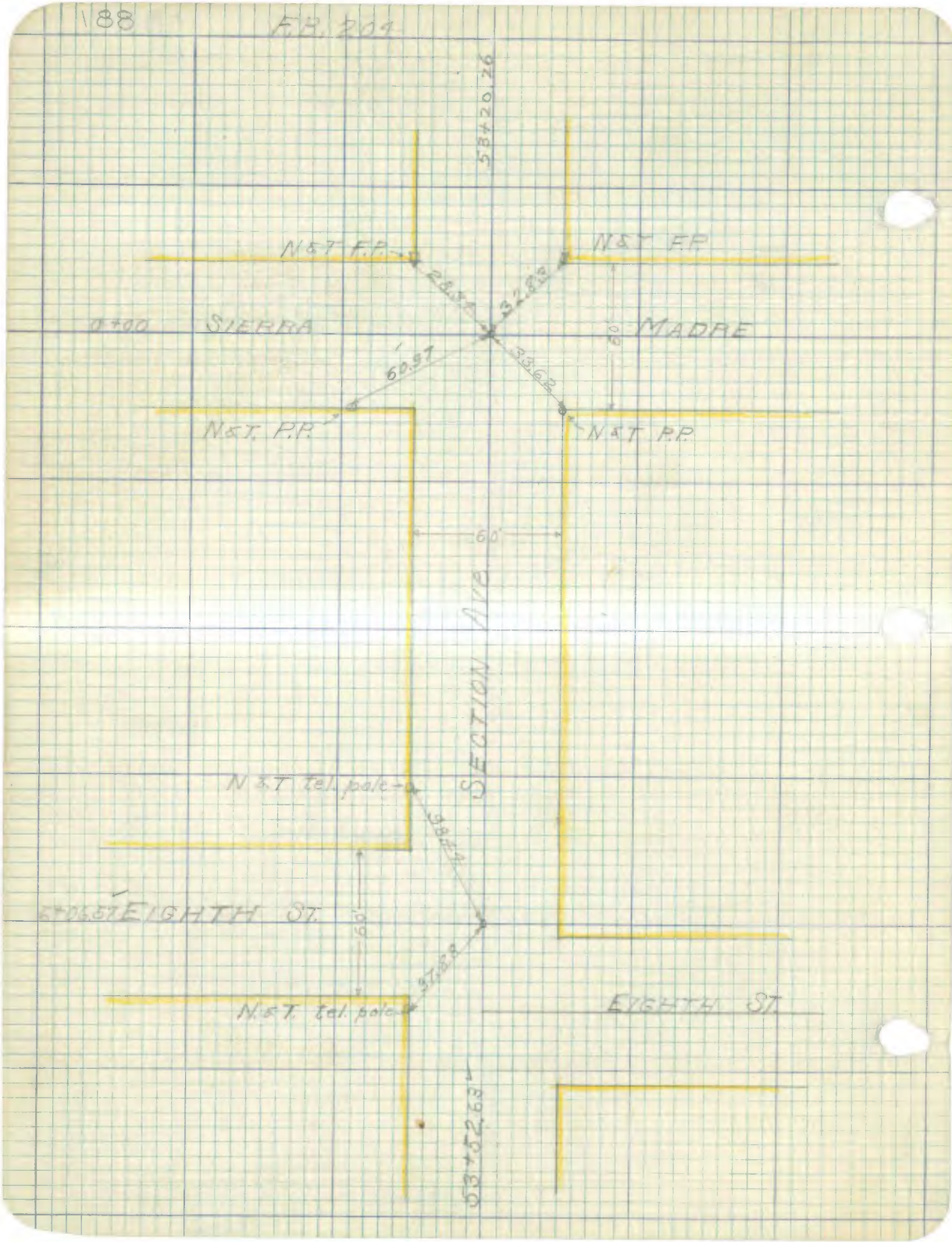

188
F.B. 204
53+20.26
N&T F.P.
N&T F.P.
28.34
32.83
0+00
SIERRA
MADRE
60'
60.97
33.62
N&T P.P.
N&T P.P.
60'
SECTION AVE
N&T tel. pole
98.44
EIGHTH ST.
60'
97.88
N&T tel. pole
EIGHTH ST.
53+52.63

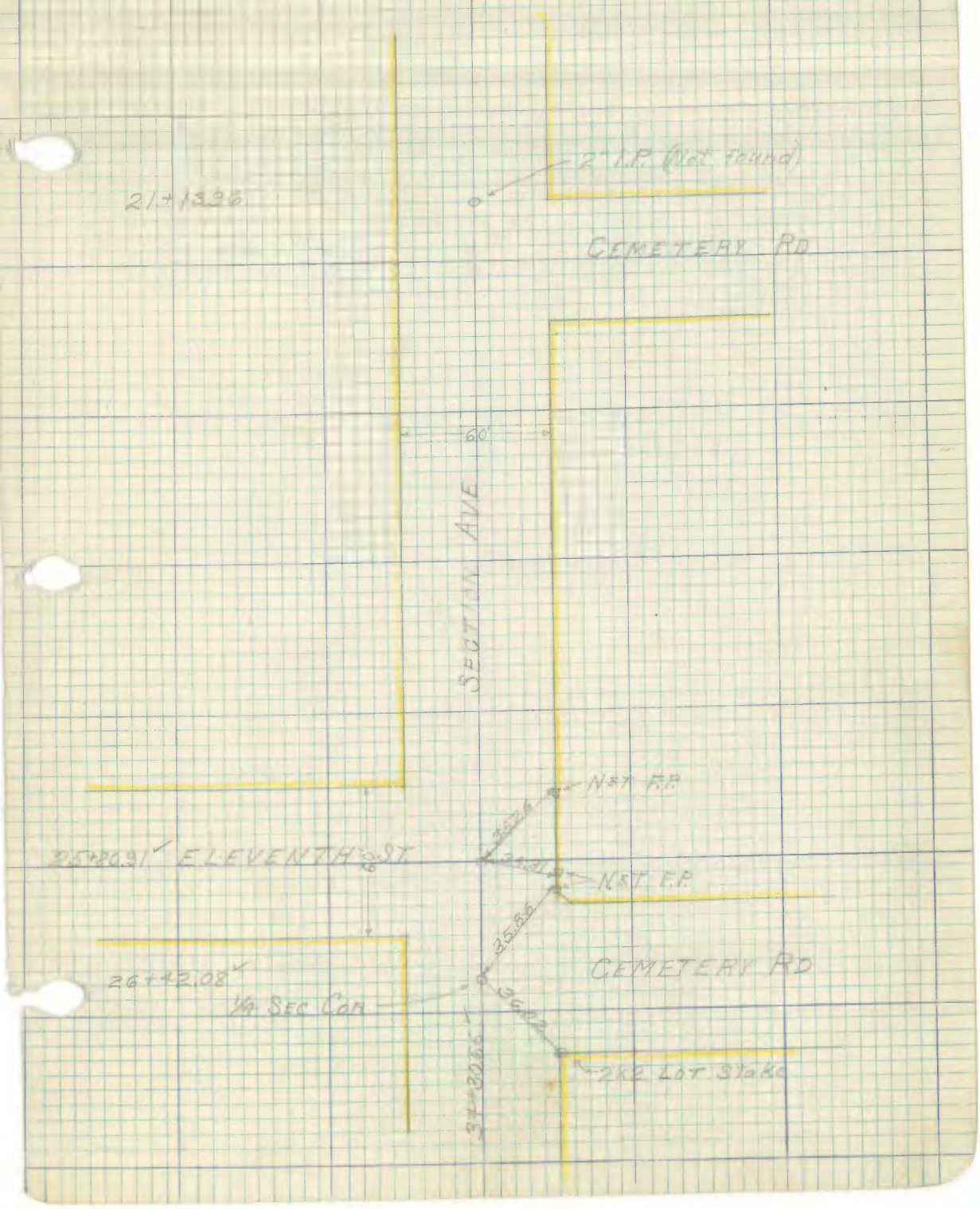
2" I.P. (Not found)
21+13.96
CEMETERY RD
60'
SECTION AVE
N&T F.P.
25+80.91
ELEVENTH ST.
N&T F.P.
35.86
CEMETERY RD
26+42.08
1/4 SEC COR
36.02
2x2 LOT Stake
34+30.66

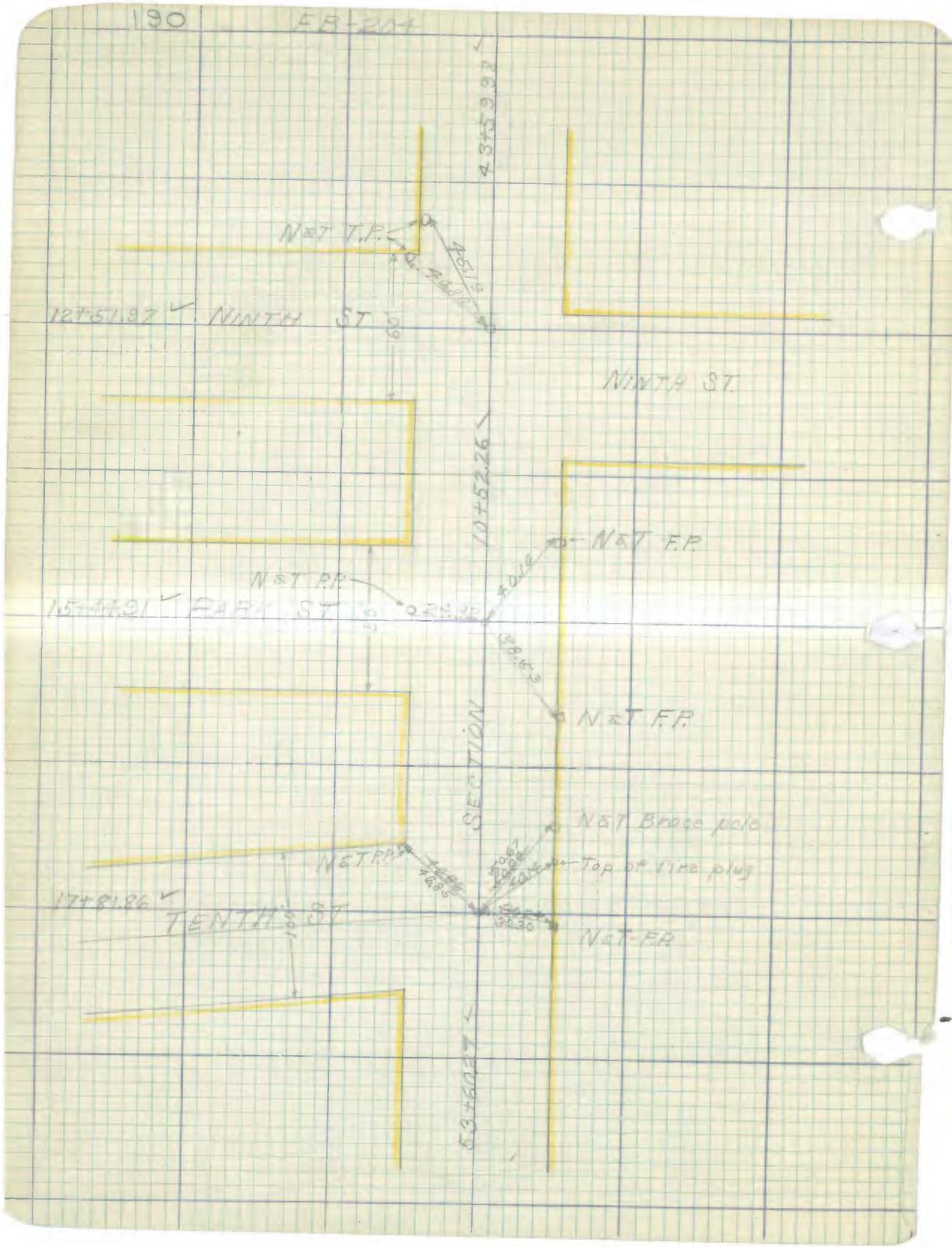

190
FB-204
43+59.92
N&T T.P.
12+51.97
NINTH ST
NINTH ST.
10+52.26
N&T F.P.
N&T P.P.
15+44.91
PARK ST
N&T F.P.
SECTION
N&T Brace pole
N&T P.P.
Top of fire plug
17+81.86
TENTH ST
N&T F.P.
53+60.27

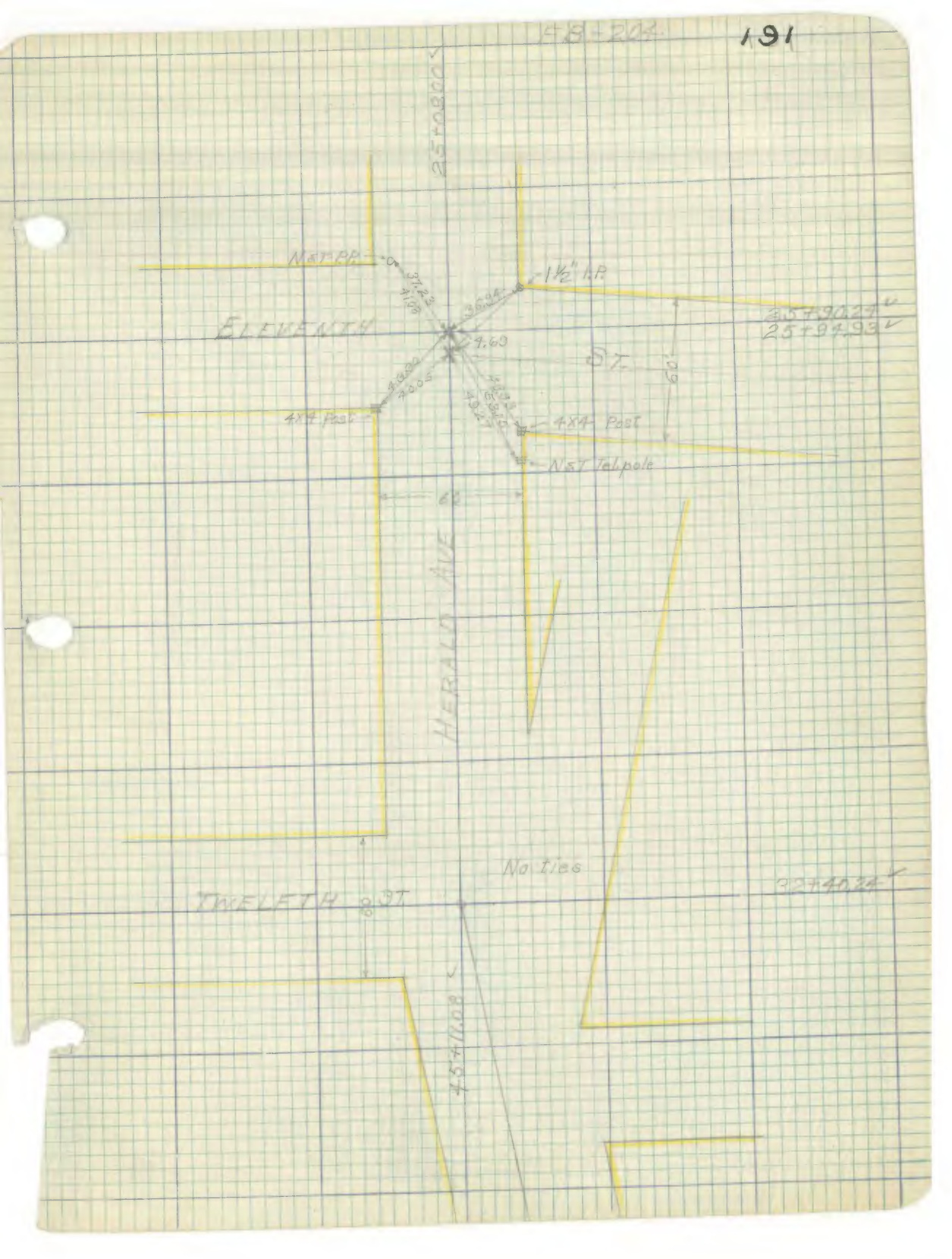

25+08.00
N&T P.P.
1½" I.P.
ELEVENTH
ST.
4.69
4X4 Post
4X4 Post
N&T Tel.pole
25+90.24
25+94.93
HERALD AVE
No ties
TWELFTH ST
32+40.24
45+11.08

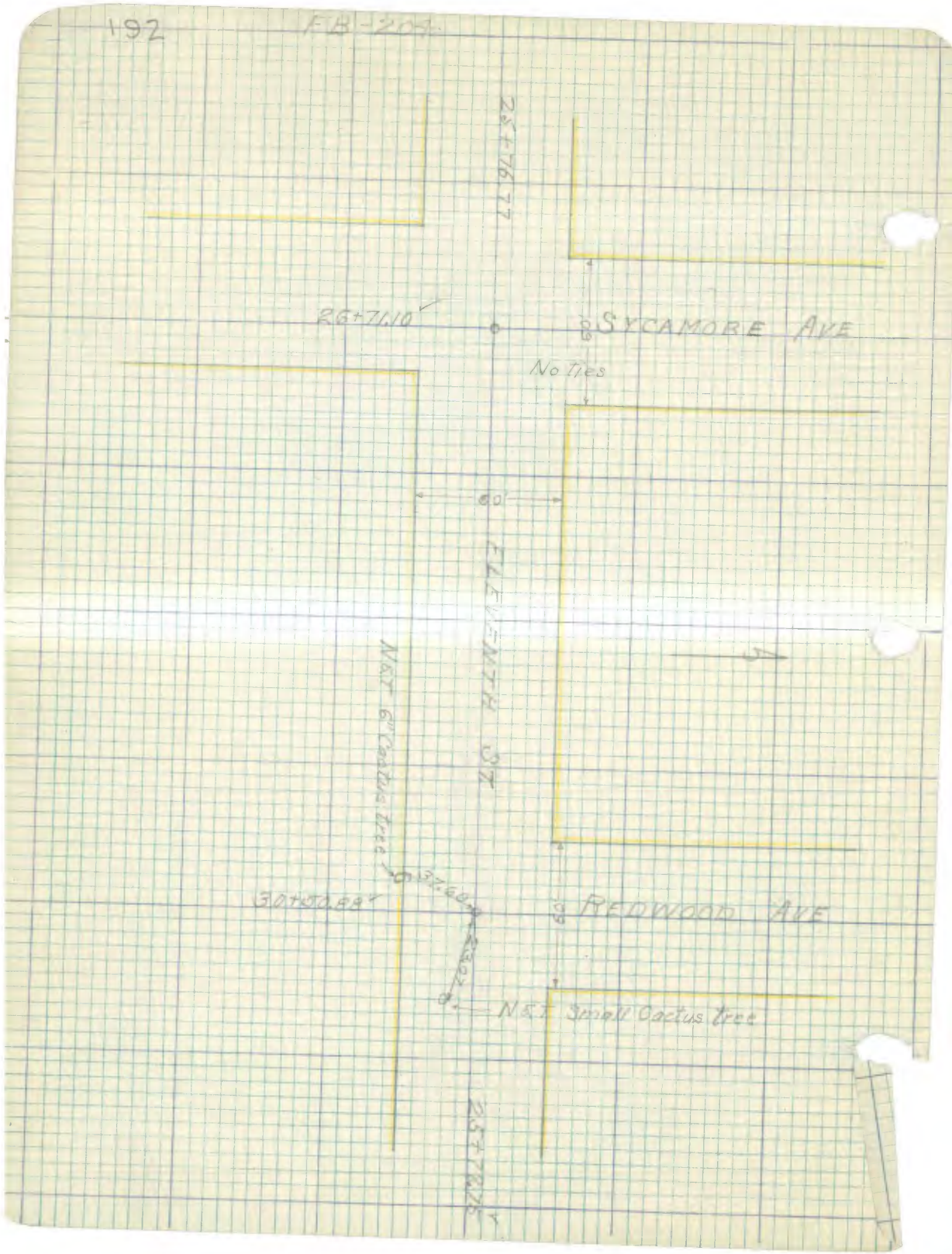
25+76.77
26+71.10
SYCAMORE AVE
No Ties
60'
ELEVENTH ST
N&T 6" Cactus tree
30+50.88
37.60
REDWOOD AVE
N&T Small Cactus tree
25+78.75

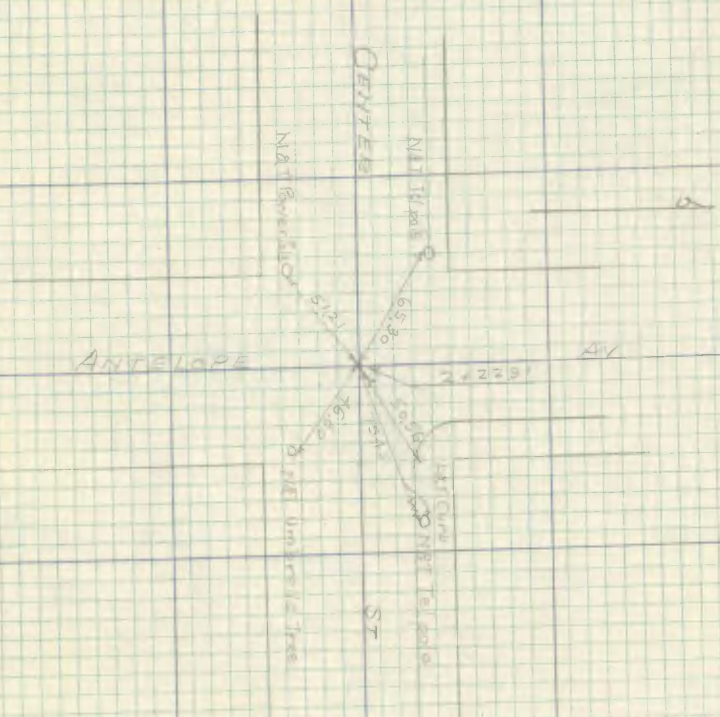
CENTER
ANTELOPE
AV
ST
N&T Tel pole
N&T Umbrella Tree
N&T Tel pole
51.21
65.30
46.60
50.50

194 FB 204

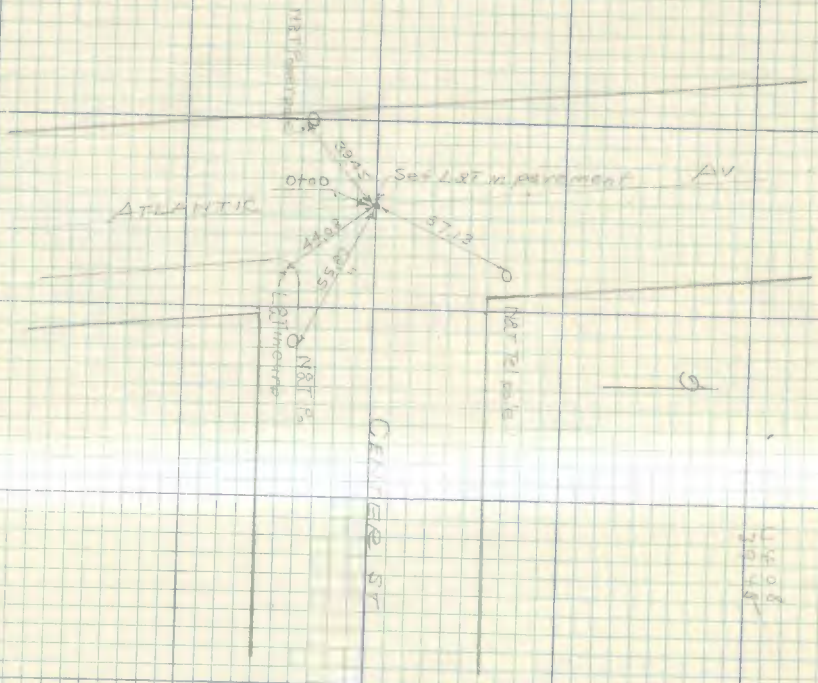

FB204-195

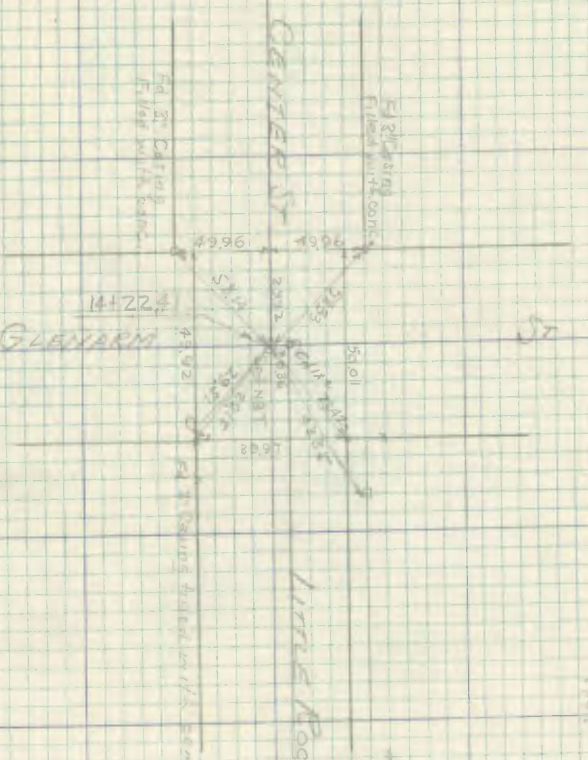
CENTER ST
Little Rock Road
GLADYDALE
14+22.4
49.96
49.94
53.01
49.92
49.90
49.88
49.86
49.84
49.82
49.80
49.78
49.76
49.74
49.72
49.70
49.68
49.66
49.64
49.62
49.60
49.58
49.56
49.54
49.52
49.50
49.48
49.46
49.44
49.42
49.40
49.38
49.36
49.34
49.32
49.30
49.28
49.26
49.24
49.22
49.20
49.18
49.16
49.14
49.12
49.10
49.08
49.06
49.04
49.02
49.00
48.98
48.96
48.94
48.92
48.90
48.88
48.86
48.84
48.82
48.80
48.78
48.76
48.74
48.72
48.70
48.68
48.66
48.64
48.62
48.60
48.58
48.56
48.54
48.52
48.50
48.48
48.46
48.44
48.42
48.40
48.38
48.36
48.34
48.32
48.30
48.28
48.26
48.24
48.22
48.20
48.18
48.16
48.14
48.12
48.10
48.08
48.06
48.04
48.02
48.00
47.98
47.96
47.94
47.92
47.90
47.88
47.86
47.84
47.82
47.80
47.78
47.76
47.74
47.72
47.70
47.68
47.66
47.64
47.62
47.60
47.58
47.56
47.54
47.52
47.50
47.48
47.46
47.44
47.42
47.40
47.38
47.36
47.34
47.32
47.30
47.28
47.26
47.24
47.22
47.20
47.18
47.16
47.14
47.12
47.10
47.08
47.06
47.04
47.02
47.00
46.98
46.96
46.94
46.92
46.90
46.88
46.86
46.84
46.82
46.80
46.78
46.76
46.74
46.72
46.70
46.68
46.66
46.64
46.62
46.60
46.58
46.56
46.54
46.52
46.50
46.48
46.46
46.44
46.42
46.40
46.38
46.36
46.34
46.32
46.30
46.28
46.26
46.24
46.22
46.20
46.18
46.16
46.14
46.12
46.10
46.08
46.06
46.04
46.02
46.00
45.98
45.96
45.94
45.92
45.90
45.88
45.86
45.84
45.82
45.80
45.78
45.76
45.74
45.72
45.70
45.68
45.66
45.64
45.62
45.60
45.58
45.56
45.54
45.52
45.50
45.48
45.46
45.44
45.42
45.40
45.38
45.36
45.34
45.32
45.30
45.28
45.26
45.24
45.22
45.20
45.18
45.16
45.14
45.12
45.10
45.08
45.06
45.04
45.02
45.00
44.98
44.96
44.94
44.92
44.90
44.88
44.86
44.84
44.82
44.80
44.78
44.76
44.74
44.72
44.70
44.68
44.66
44.64
44.62
44.60
44.58
44.56
44.54
44.52
44.50
44.48
44.46
44.44
44.42
44.40
44.38
44.36
44.34
44.32
44.30
44.28
44.26
44.24
44.22
44.20
44.18
44.16
44.14
44.12
44.10
44.08
44.06
44.04
44.02
44.00
43.98
43.96
43.94
43.92
43.90
43.88
43.86
43.84
43.82
43.80
43.78
43.76
43.74
43.72
43.70
43.68
43.66
43.64
43.62
43.60
43.58
43.56
43.54
43.52
43.50
43.48
43.46
43.44
43.42
43.40
43.38
43.36
43.34
43.32
43.30
43.28
43.26
43.24
43.22
43.20
43.18
43.16
43.14
43.12
43.10
43.08
43.06
43.04
43.02
43.00
42.98
42.96
42.94
42.92
42.90
42.88
42.86
42.84
42.82
42.80
42.78
42.76
42.74
42.72
42.70
42.68
42.66
42.64
42.62
42.60
42.58
42.56
42.54
42.52
42.50
42.48
42.46
42.44
42.42
42.40
42.38
42.36
42.34
42.32
42.30
42.28
42.26
42.24
42.22
42.20
42.18
42.16
42.14
42.12
42.10
42.08
42.06
42.04
42.02
42.00
41.98
41.96
41.94
41.92
41.90
41.88
41.86
41.84
41.82
41.80
41.78
41.76
41.74
41.72
41.70
41.68
41.66
41.64
41.62
41.60
41.58
41.56
41.54
41.52
41.50
41.48
41.46
41.44
41.42
41.40
41.38
41.36
41.34
41.32
41.30
41.28
41.26
41.24
41.22
41.20
41.18
41.16
41.14
41.12
41.10
41.08
41.06
41.04
41.02
41.00
40.98
40.96
40.94
40.92
40.90
40.88
40.86
40.84
40.82
40.80
40.78
40.76
40.74
40.72
40.70
40.68
40.66
40.64
40.62
40.60
40.58
40.56
40.54
40.52
40.50
40.48
40.46
40.44
40.42
40.40
40.38
40.36
40.34
40.32
40.30
40.28
40.26
40.24
40.22
40.20
40.18
40.16
40.14
40.12
40.10
40.08
40.06
40.04
40.02
40.00
39.98
39.96
39.94
39.92
39.90
39.88
39.86
39.84
39.82
39.80
39.78
39.76
39.74
39.72
39.70
39.68
39.66
39.64
39.62
39.60
39.58
39.56
39.54
39.52
39.50
39.48
39.46
39.44
39.42
39.40
39.38
39.36
39.34
39.32
39.30
39.28
39.26
39.24
39.22
39.20
39.18
39.16
39.14
39.12
39.10
39.08
39.06
39.04
39.02
39.00
38.98
38.96
38.94
38.92
38.90
38.88
38.86
38.84
38.82
38.80
38.78
38.76
38.74
38.72
38.70
38.68
38.66
38.64
38.62
38.60
38.58
38.56
38.54
38.52
38.50
38.48
38.46
38.44
38.42
38.40
38.38
38.36
38.34
38.32
38.30
38.28
38.26
38.24
38.22
38.20
38.18
38.16
38.14
38.12
38.10
38.08
38.06
38.04
38.02
38.00
37.98
37.96
37.94
37.92
37.90
37.88
37.86
37.84
37.82
37.80
37.78
37.76
37.74
37.72
37.70
37.68
37.66
37.64
37.62
37.60
37.58
37.56
37.54
37.52
37.50
37.48
37.46
37.44
37.42
37.40
37.38
37.36
37.34
37.32
37.30
37.28
37.26
37.24
37.22
37.20
37.18
37.16
37.14
37.12
37.10
37.08
37.06
37.04
37.02
37.00
36.98
36.96
36.94
36.92
36.90
36.88
36.86
36.84
36.82
36.80
36.78
36.76
36.74
36.72
36.70
36.68
36.66
36.64
36.62
36.60
36.58
36.56
36.54
36.52
36.50
36.48
36.46
36.44
36.42
36.40
36.38
36.36
36.34
36.32
36.30
36.28
36.26
36.24
36.22
36.20
36.18
36.16
36.14
36.12
36.10
36.08
36.06
36.04
36.02
36.00
35.98
35.96
35.94
35.92
35.90
35.88
35.86
35.84
35.82
35.80
35.78
35.76
35.74
35.72
35.70
35.68
35.66
35.64
35.62
35.60
35.58
35.56
35.54
35.52
35.50
35.48
35.46
35.44
35.42
35.40
35.38
35.36
35.34
35.32
35.30
35.28
35.26
35.24
35.22
35.20
35.18
35.16
35.14
35.12
35.10
35.08
35.06
35.04
35.02
35.00
34.98
34.96
34.94
34.92
34.90
34.88
34.86
34.84
34.82
34.80
34.78
34.76
34.74
34.72
34.70
34.68
34.66
34.64
34.62
34.60
34.58
34.56
34.54
34.52
34.50
34.48
34.46
34.44
34.42
34.40
34.38
34.36
34.34
34.32
34.30
34.28
34.26
34.24
34.22
34.20
34.18
34.16
34.14
34.12
34.10
34.08
34.06
34.04
34.02
34.00
33.98
33.96
33.94
33.92
33.90
33.88
33.86
33.84
33.82
33.80
33.78
33.76
33.74
33.72
33.70
33.68
33.66
33.64
33.62
33.60
33.58
33.56
33.54
33.52
33.50
33.48
33.46
33.44
33.42
33.40
33.38
33.36
33.34
33.32
33.30
33.28
33.26
33.24
33.22
33.20
33.18
33.16
33.14
33.12
33.10
33.08
33.06
33.04
33.02
33.00
32.98
32.96
32.94
32.92
32.90
32.88
32.86
32.84
32.82
32.80
32.78
32.76
32.74
32.72
32.70
32.68
32.66
32.64
32.62
32.60
32.58
32.56
32.54
32.52
32.50
32.48
32.46
32.44
32.42
32.40
32.38
32.36
32.34
32.32
32.30
32.28
32.26
32.24
32.22
32.20
32.18
32.16
32.14
32.12
32.10
32.08
32.06
32.04
32.02
32.00
31.98
31.96
31.94
31.92
31.90
31.88
31.86
31.84
31.82
31.80
31.78
31.76
31.74
31.72
31.70
31.68
31.66
31.64
31.62
31.60
31.58
31.56
31.54
31.52
31.50
31.48
31.46
31.44
31.42
31.40
31.38
31.36
31.34
31.32
31.30
31.28
31.26
31.24
31.22
31.20
31.18
31.16
31.14
31.12
31.10
31.08
31.06
31.04
31.02
31.00
30.98
30.96
30.94
30.92
30.90
30.88
30.86
30.84
30.82
30.80
30.78
30.76
30.74
30.72
30.70
30.68
30.66
30.64
30.62
30.60
30.58
30.56
30.54
30.52
30.50
30.48
30.46
30.44
30.42
30.40
30.38
30.36
30.34
30.32
30.30
30.28
30.26
30.24
30.22
30.20
30.18
30.16
30.14
30.12
30.10
30.08
30.06
30.04
30.02
30.00
29.98
29.96
29.94
29.92
29.90
29.88
29.86
29.84
29.82
29.80
29.78
29.76
29.74
29.72
29.70
29.68
29.66
29.64
29.62
29.60
29.58
29.56
29.54
29.52
29.50
29.48
29.46
29.44
29.42
29.40
29.38
29.36
29.34
29.32
29.30
29.28
29.26
29.24
29.22
29.20
29.18
29.16
29.14
29.12
29.10
29.08
29.06
29.04
29.02
29.00
28.98
28.96
28.94
28.92
28.90
28.88
28.86
28.84
28.82
28.80
28.78
28.76
28.74
28.72
28.70
28.68
28.66
28.64
28.62
28.60
28.58
28.56
28.54
28.52
28.50
28.48
28.46
28.44
28.42
28.40
28.38
28.36
28.34
28.32
28.30
28.28
28.26
28.24
28.22
28.20
28.18
28.16
28.14
28.12
28.10
28.08
28.06
28.04
28.02
28.00
27.98
27.96
27.94
27.92
27.90
27.88
27.86
27.84
27.82
27.80
27.78
27.76
27.74
27.72
27.70
27.68
27.66
27.64
27.62
27.60
27.58
27.56
27.54
27.52
27.50
27.48
27.46
27.44
27.42
27.40
27.38
27.36
27.34
27.32
27.30
27.28
27.26
27.24
27.22
27.20
27.18
27.16
27.14
27.12
27.10
27.08
27.06
27.04
27.02
27.00
26.98
26.96
26.94
26.92
26.90
26.88
26.86
26.84
26.82
26.80
26.78
26.76
26.74
26.72
26.70
26.68
26.66
26.64
26.62
26.60
26.58
26.56
26.54
26.52
26.50
26.48
26.46
26.44
26.42
26.40
26.38
26.36
26.34
26.32
26.30
26.28
26.26
26.24
26.22
26.20
26.18
26.16
26.14
26.12
26.10
26.08
26.06
26.04
26.02
26.00
25.98
25.96
25.94
25.92
25.90
25.88
25.86
25.84
25.82
25.80
25.78
25.76
25.74
25.72
25.70
25.68
25.66
25.64
25.62
25.60
25.58
25.56
25.54
25.52
25.50
25.48
25.46
25.44
25.42
25.40
25.38
25.36
25.34
25.32
25.30
25.28
25.26
25.24
25.22
25.20
25.18
25.16
25.14
25.12
25.10
25.08
25.06
25.04
25.02
25.00
24.98
24.96
24.94
24.92
24.90
24.88
24.86
24.84
24.82
24.80
24.78
24.76
24.74
24.72
24.70
24.68
24.66
24.64
24.62
24.60
24.58
24.56
24.54
24.52
24.50
24.48
24.46
24.44
24.42
24.40
24.38
24.36
24.34
24.32
24.30
24.28
24.26
24.24
24.22
24.20
24.18
24.16
24.14
24.12
24.10
24.08
24.06
24.04
24.02
24.00
23.98
23.96
23.94
23.92
23.90
23.88
23.86
23.84
23.82
23.80
23.78
23.76
23.74
23.72
23.70
23.68
23.66
23.64
23.62
23.60
23.58
23.56
23.54
23.52
23.50
23.48
23.46
23.44
23.42
23.40
23.38
23.36
23.34
23.32
23.30
23.28
23.26
23.24
23.22
23.20
23.18
23.16
23.14
23.12
23.10
23.08
23.06
23.04
23.02
23.00
22.98
22.96
22.94
22.92
22.90
22.88
22.86
22.84
22.82
22.80
22.78
22.76
22.74
22.72
22.70
22.68
22.66
22.64
22.62
22.60
22.58
22.56
22.54
22.52
22.50
22.48
22.46
22.44
22.42
22.40
22.38
22.36
22.34
22.32
22.30
22.28
22.26
22.24
22.22
22.20
22.18
22.16
22.14
22.12
22.10
22.08
22.06
22.04
22.02
22.00
21.98
21.96
21.94
21.92
21.90
21.88
21.86
21.84
21.82
21.80
21.78
21.76
21.74
21.72
21.70
21.68
21.66
21.64
21.62
21.60
21.58
21.56
21.54
21.52
21.50
21.48
21.46
21.44
21.42
21.40
21.38
21.36
21.34
21.32
21.30
21.28
21.26
21.24
21.22
21.20
21.18
21.16
21.14
21.12
21.10
21.08
21.06
21.04
21.02
21.00
20.98
20.96
20.94
20.92
20.90
20.88
20.86
20.84
20.82
20.80
20.78
20.76
20.74
20.72
20.70
20.68
20.66
20.64
20.62
20.60
20.58
20.56
20.54
20.52
20.50
20.48
20.46
20.44
20.42
20.40
20.38
20.36
20.34
20.32
20.30
20.28
20.26
20.24
20.22
20.20
20.18
20.16
20.14
20.12
20.10
20.08
20.06
20.04
20.02
20.00
19.98
19.96
19.94
19.92
19.90
19.88
19.86
19.84
19.82
19.80
19.78
19.76
19.74
19.72
19.70
19.68
19.66
19.64
19.62
19.60
19.58
19.56
19.54
19.52
19.50
19.48
19.46
19.44
19.42
19.40
19.38
19.36
19.34
19.32
19.30
19.28
19.26
19.24
19.22
19.20
19.18
19.16
19.14
19.12
19.10
19.08
19.06
19.04
19.02
19.00
18.98
18.96
18.94
18.92
18.90
18.88
18.86
18.84
18.82
18.80
18.78
18.76
18.74
18.72
18.70
18.68
18.66
18.64
18.62
18.60
18.58
18.56
18.54
18.52
18.50
18.48
18.46
18.44
18.42
18.40
18.38
18.36
18.34
18.32
18.30
18.28
18.26
18.24
18.22
18.20
18.18
18.16
18.14
18.12
18.10
18.08
18.06
18.04
18.02
18.00
17.98
17.96
17.94
17.92
17.90
17.88
17.86
17.84
17.82
17.80
17.78
17.76
17.74
17.72
17.70
17.68
17.66
17.64
17.62
17.60
17.58
17.56
17.54
17.52
17.50
17.48
17.46
17.44
17.42
17.40
17.38
17.36
17.34
17.32
17.30
17.28
17.26
17.24
17.22
17.20
17.18
17.16
17.14
17.12
17.10
17.08
17.06
17.04
17.02
17.00
16.98
16.96
16.94
16.92
16.90
16.88
16.86
16.84
16.82
16.80
16.78
16.76
16.74
16.72
16.70
16.68
16.66
16.64
16.62
16.60
16.58
16.56
16.54
16.52
16.50
16.48
16.46
16.44
16.42
16.40
16.38
16.36
16.34
16.32
16.30
16.28
16.26
16.24
16.22
16.20
16.18
16.16
16.14
16.12
16.10
16.08
16.06
16.04
16.02
16.00
15.98
15.96
15.94
15.92
15.90
15.88
15.86
15.84
15.82
15.80
15.78
15.76
15.74
15.72
15.70
15.68
15.66
15.64
15.62
15.60
15.58
15.56
15.54
15.52
15.50
15.48
15.46
15.44
15.42
15.40
15.38
15.36
15.34
15.32
15.30
15.28
15.26
15.24
15.22
15.20
15.18
15.16
15.14
15.12
15.10
15.08
15.06
15.04
15.02
15.00
14.98
14.96
14.94
14.92
14.90
14.88
14.86
14.84
14.82
14.80
14.78
14.76
14.74
14.72
14.70
14.68
14.66
14.64
14.62
14.60
14.58
14.56
14.54
14.52
14.50
14.48
14.46
14.44
14.42
14.40
14.38
14.36
14.34
14.32
14.30
14.28
14.26
14.24
14.22
14.20
14.18
14.16
14.14
14.12
14.10
14.08
14.06
14.04
14.02
14.00
13.98
13.96
13.94
13.92
13.90
13.88
13.86
13.84
13.82
13.80
13.78
13.76
13.74
13.72
13.70
13.68
13.66
13.64
13.62
13.60
13.58
13.56
13.54
13.52
13.50
13.48
13.46
13.44
13.42
13.40
13.38
13.36
13.34
13.32
13.30
13.28
13.26
13.24
13.22
13.20
13.18
13.16
13.14
13.12
13.10
13.08
13.06
13.04
13.02
13.00
12.98
12.96
12.94
12.92
12.90
12.88
12.86
12.84
12.82
12.80
12.78
12.76
12.74
12.72
12.70
12.68
12.66
12.64
12.62
12.60
12.58
12.56
12.54
12.52
12.50
12.48
12.46
12.44
12.42
12.40
12.38
12.36
12.34
12.32
12.30
12.28
12.26
12.24
12.22
12.20
12.18
12.16
12.14
12.12
12.10
12.08
12.06
12.04
12.02
12.00
11.98
11.96
11.94
11.92
11.90
11.88
11.86
11.84
11.82
11.80
11.78
11.76
11.74
11.72
11.70
11.68
11.66
11.64
11.62
11.60
11.58
11.56
11.54
11.52
11.50
11.48
11.46
11.44
11.42
11.40
11.38
11.36
11.34
11.32
11.30
11.28
11.26
11.24
11.22
11.20
11.18
11.16
11.14
11.12
11.10
11.08
11.06
11.04
11.02
11.00
10.98
10.96
10.94
10.92
10.90
10.88
10.86
10.84
10.82
10.80
10.78
10.76
10.74
10.72
10.70
10.68
10.66
10.64
10.62
10.60
10.58
10.56
10.54
10.52
10.50
10.48
10.46
10.44
10.42
10.40
10.38
10.36
10.34
10.32
10.30
10.28
10.26
10.24
10.22
10.20
10.18
10.16
10.14
10.12
10.10
10.08
10.06
10.04
10.02
10.00
9.98
9.96
9.94
9.92
9.90
9.88
9.86
9.84
9.82
9.80
9.78
9.76
9.74
9.72
9.70
9.68
9.66
9.64
9.62
9.60
9.58
9.56
9.54
9.52
9.50
9.48
9.46
9.44
9.42
9.40
9.38
9.36
9.34
9.32
9.30
9.28
9.26
9.24
9.22
9.20
9.18
9.16
9.14
9.12
9.10
9.08
9.06
9.04
9.02
9.00
8.98
8.96
8.94
8.92
8.90
8.88
8.86
8.84
8.82
8.80
8.78
8.76
8.74
8.72
8.70
8.68
8.66
8.64
8.62
8.60
8.58
8.56
8.54
8.52
8.50
8.48
8.46
8.44
8.42
8.40
8.38
8.36
8.34
8.32
8.30
8.28
8.26
8.24
8.22
8.20
8.18
8.16
8.14
8.12
8.10
8.08
8.06
8.04
8.02
8.00
7.98
7.96
7.94
7.92
7.90
7.88
7.86
7.84
7.82
7.80
7.78
7.76
7.74
7.72
7.70
7.68
7.66
7.64
7.62
7.60
7.58
7.56
7.54
7.52
7.50
7.48
7.46
7.44
7.42
7.40
7.38
7.36
7.34
7.32
7.30
7.28
7.26
7.24
7.22
7.20
7.18
7.16
7.14
7.12
7.10
7.08
7.06
7.04
7.02
7.00
6.98
6.96
6.94
6.92
6.90
6.88
6.86
6.84
6.82
6.80
6.78
6.76
6.74
6.72
6.70
6.68
6.66
6.64
6.62
6.60
6.58
6.56
6.54
6.52
6.50
6.48
6.46
6.44
6.42
6.40
6.38
6.36
6.34
6.32
6.30
6.28
6.26
6.24
6.22
6.20
6.18
6.16
6.14
6.12
6.10
6.08
6.06
6.04
6.02
6.00
5.98
5.96
5.94
5.92
5.90
5.88
5.86
5.84
5.82
5.80
5.78
5.76
5.74
5.72
5.70
5.68
5.66
5.64
5.62
5.60
5.58
5.56
5.54
5.52
5.50
5.48
5.46
5.44
5.42
5.40
5.38
5.36
5.34
5.32
5.30
5.28
5.26
5.24
5.22
5.20
5.18
5.16
5.14
5.12
5.10
5.08
5.06
5.04
5.02
5.00
4.98
4.96
4.94
4.92
4.90
4.88
4.86
4.84
4.82
4.80
4.78
4.76
4.74
4.72
4.70
4.68
4.66
4.64
4.62
4.60
4.58
4.56
4.54
4.52
4.50
4.48
4.46
4.44
4.42
4.40
4.38
4.36
4.34
4.32
4.30
4.28
4.26
4.24
4.22
4.20
4.18
4.16
4.14
4.12
4.10
4.08
4.06
4.04
4.02
4.00
3.98
3.96
3.94
3.92
3.90
3.88
3.86
3.84
3.82
3.80
3.78
3.76
3.74
3.72
3.70
3.68
3.66
3.64
3.62
3.60
3.58
3.56
3.54
3.52
3.50
3.48
3.46
3.44
3.42
3.40
3.38
3.36
3.34
3.32
3.30
3.28
3.26
3.24
3.22
3.20
3.18
3.16
3.14
3.12
3.10
3.08
3.06
3.04
3.02
3.00
2.98
2.96
2.94
2.92
2.90
2.88
2.86
2.84
2.82
2.80
2.78
2.76
2.74
2.72
2.70
2.68
2.66
2.64
2.62
2.60
2.58
2.56
2.54
2.52
2.50
2.48
2.46
2.44
2.42
2.40
2.38
2.36
2.34
2.32
2.30
2.28
2.26
2.24
2.22
2.20
2.18
2.16
2.14
2.12
2.10
2.08
2.06
2.04
2.02
2.00
1.98
1.96
1.94
1.92
1.90
1.88
1.86
1.84
1.82
1.80
1.78
1.76
1.74
1.72
1.70
1.68
1.66
1.64
1.62
1.60
1.58
1.56
1.54
1.52
1.50
1.48
1.46
1.44
1.42
1.40
1.38
1.36
1.34
1.32
1.30
1.28
1.26
1.24
1.22
1.20
1.18
1.16
1.14
1.12
1.10
1.08
1.06
1.04
1.02
1.00
0.98
0.96
0.94
0.92
0.90
0.88
0.86
0.84
0.82
0.80
0.78
0.76
0.74
0.72
0.70
0.68
0.66
0.64
0.62
0.60
0.58
0.56
0.54
0.52
0.50
0.48
0.46
0.44
0.42
0.40
0.38
0.36
0.34
0.32
0.30
0.28
0.26
0.24
0.22
0.20
0.18
0.16
0.14
0.12
0.10
0.08
0.06
0.04
0.02
0.00

196 FB 7-04



Notes Ck'd by McPherson	Survey of T.7N. R.11W.
Map No. C.S. 8737	W. O. 5058 Tape No. 28 St'd 51 °F.
Office Work McPherson	Surveyed by Rosecrans
Checked	Notes Date 12-7-36
Date Dec. 1936	Indexed A. C. Johnson 12-10-36

F.B. 204 PG. 197

County Surveyors Monuments
Secs 14 + 23 T.7N. R.11W.

J. H. 5058

Party Rosecrans
Pierce
Morrison
Jung.

Note: ANY ADDITIONS OR CHANGES ON THIS SHEET MUST BE MADE OR CIRCLED IN Red Ink. WITH DATE AND NAME OF PERSON MAKING CHANGE.

RETURN TO
LOS ANGELES COUNTY SURVEYOR
700 HALL OF RECORDS

Do not extend notes this side of this line

FORM 247 10M 5-31

F.B. 204 PG 198



RETURN TO
LOS ANGELES COUNTY SURVEYOR
700 HALL OF RECORDS

Do not extend notes this side of this line

Note: ANY ADDITIONS OR CHANGES ON THIS SHEET MUST BE MADE OR CIRCLED IN **Red Ink.** WITH DATE AND NAME OF PERSON MAKING CHANGE.

Notes Ck'd by		Survey of	
Map No.		W. O.	Tape No. St'd °F.
Office Work		Surveyed by	
Checked		Notes	Date
Date		Indexed	A. C. Johnson 10-5-37

F.B. 204 Pg. 199

Location of improvements on 9th St. between Antelope and Tucca Avenues.

J # 5058

Party

Note: Any Additions or Changes on This Sheet Must be Made or Circled in Red Ink With Date and Name of Person Making Change.

Do not extend notes this side of this line

RETURN TO
LOS ANGELES COUNTY SURVEYOR
700 HALL OF RECORDS

FORM 247 10M 11-35

F.B. 204 PG. 200

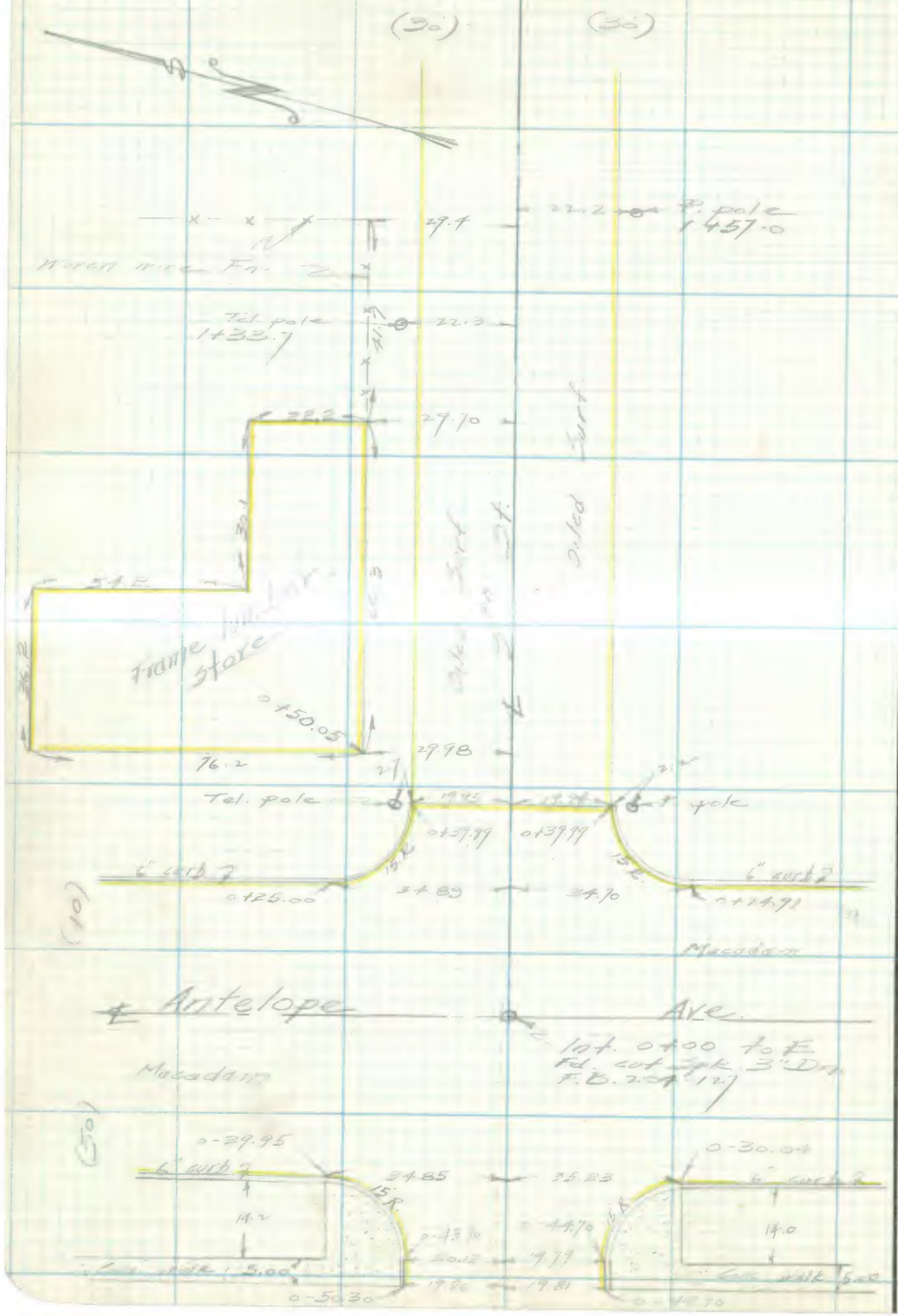

RETURN TO
LOS ANGELES COUNTY SURVEYOR
700 HALL OF RECORDS

Note: Any Additions or Changes on This Sheet Must be Made or Circled in Red Ink With Date and Name of Person Making Change.

Do not extend notes this side of this line

Notes Ck'd by	Survey of
Map No.	W. O.	Tape No.	St'd. °F.
Office Work	Surveyed by
Checked	Notes	Date
Date	Indexed

F.B. 204 Pg. 201

Note: Any Additions or Changes on This Sheet Must be Made or Circled in Red Ink With Date and Name of Person Making Change.

Do not extend notes this side of this line

RETURN TO
LOS ANGELES COUNTY SURVEYOR
700 HALL OF RECORDS

FORM 247 10M 11-35

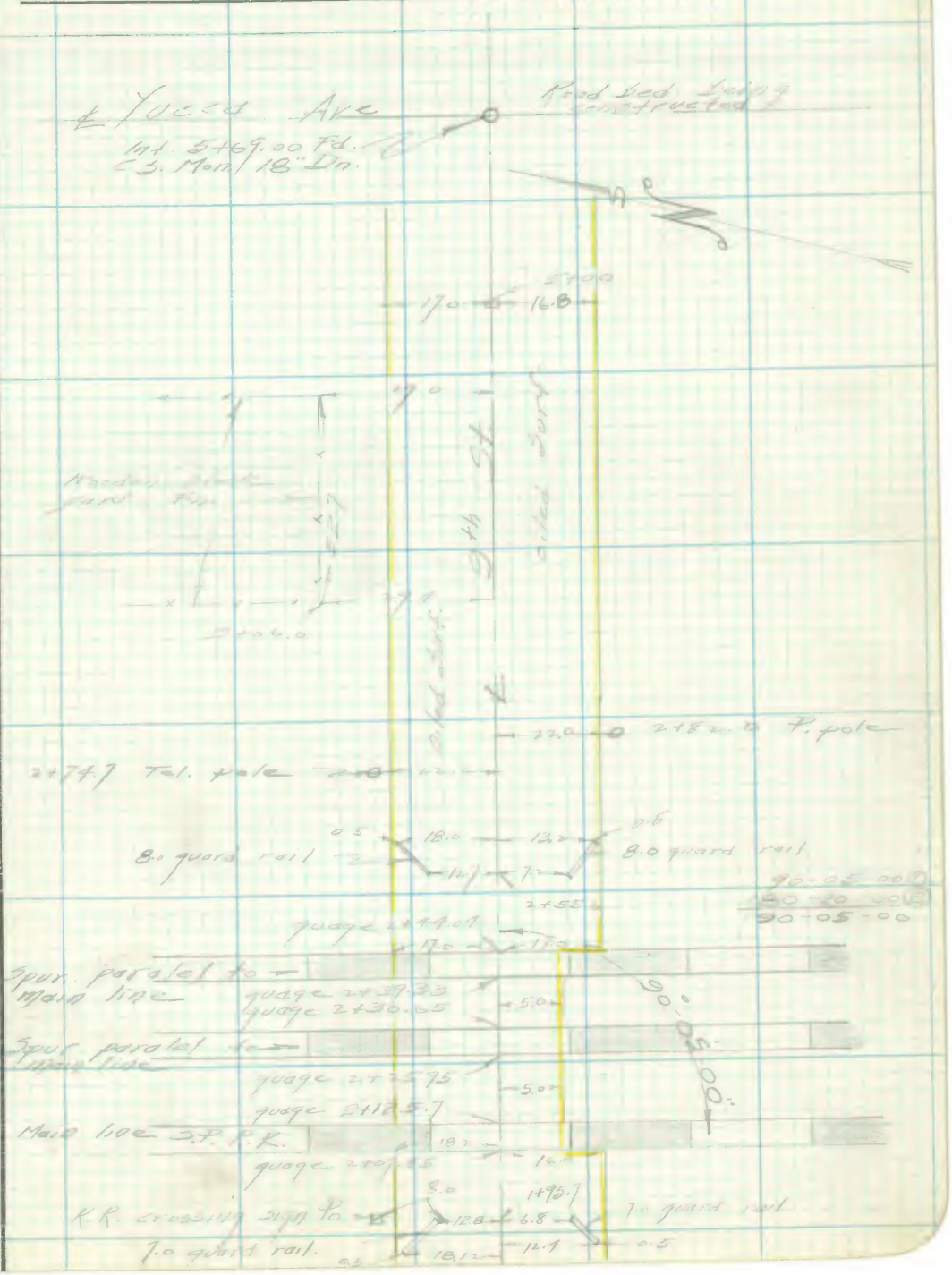

F.B. 204 PG. 202

RETURN TO
LOS ANGELES COUNTY SURVEYOR
700 HALL OF RECORDS

Note: Any Additions or Changes on This Sheet Must be Made or Circled in **Red Ink** With Date and Name of Person Making Change.

Do not extend notes this side of this line

Form 307 5M 11-35

PLEASE RETURN TO
LOS ANGELES COUNTY SURVEYOR
700 HALL OF RECORDS

NOTE: ANY ADDITIONS OR CHANGES ON THIS SHEET MUST BE MADE OR CIRCLED IN RED INK, WITH DATE AND NAME OF PERSON MAKING CHANGE

Do not extend notes this side of this line

STATION	B. S.	H. I.	F. S.	ELEV.		
Profile levels on 9th St. between Antelope and Yucca Avenues, Lancaster						
B.M. #H.10	5.33	2363.10		2357.77	Cut Spk in curb N.W. Cor Herald + 10th. L.B. 121-14	BOOK IN FIELD
T.P. #1	2.00	58.56	6.54	56.56		
T.P. #2	5.10	55.81	7.85	50.71		
0+00			6.04	49.77	℄ Antelope	
100' R			5.05	50.76	" "	
100' L.			6.70	49.11	" "	
0+25			6.91	48.90	gutter	
+50			6.1	49.7	℄ 9th	
1+00			5.7	50.1	"	
+50			5.35	50.46	"	
2+00			5.0	50.8		
2+07.8			5.05	50.76	top rail	
100' R			4.22	51.59	" "	
75' L.			5.67	50.14	" "	
2+12.6			5.02	50.79	" "	
2+25.9			5.07	50.74	" "	
2+30.7			5.07	50.74	" "	
2+39.3			5.10	50.71	" "	

Profile No. ____ Notes Red. ____ Plotted ____ Job No. 5558 Division No. ____ F. B. 204 PG. 203

X-Sec. No. ____ Date ____ Date ____ Survey of Lancaster Tract

Notes Chkd. L.K.F. Checked ____ Survey by Rosecrans Notes ____ Date 9-8-37

Date 10-11-37 Date ____ Map No. ____ Indexed A. C. Joh Date ____

Form 307 5M 11-35

PLEASE RETURN TO
LOS ANGELES COUNTY SURVEYOR
700 HALL OF RECORDS

NOTE: ANY ADDITIONS OR CHANGES ON THIS SHEET MUST BE MADE OR CIRCLED IN RED INK, WITH DATE AND NAME OF PERSON MAKING CHANGE

Do not extend notes this side of this line

STATION	B. S.	H. I.	F. S.	ELEV.	
2+44.0		58.71	5.07	50.72	Top rail
2+50			5.0	50.8	℄ 9th
3+00			4.8	51.0	" "
T.P. #3	4.97	56.03	4.75	51.06	
3+50			4.95	51.08	℄ 9th
4+00			4.93	51.10	"
4+50			5.0	51.0	"
5+00			5.2	50.8	"
5+40			6.0	50.0	gutter
5+50			5.6	50.4	"
5+69			4.84	51.19	" + ℄ Yucca
100 L.			5.96	~~44~~ 54.07	℄ Yucca
100 R			3.70	52.33	"
T.P. #4	8.50	62.96	1.57	54.46	
B.M.H.10			5.17	57.79	2357.77 Elev.

F. B. 204 PG. 204 Job No. 5058 Division No. Notes Red. Platted Profile
Survey of Lancaster 9th St. Date Date No.
Survey by Rosecrans Notes R Notes Chkd. L.K.F. Checked X-Sec.
Indexed A. C. Johnson Date 9-8-37 Date 10-11-37 Date No.

Notes Ck'd by McPherson	Survey of Lancaster
Map No. C.S. 8200	W. O. 5058 Tape No. St'd °F.
Office Work	Surveyed by Rosecrans
Checked McPherson	Notes Date 8-17-37
Date 9-1-37	Indexed A. C. Johnson 9-1-37

F.B. 204 Pg. 205

Replacement of ℄ lot monument, destroyed by grading, 9th St. and Yucca Ave. Lancaster

L. N. 5058

Party

Rosecrans
Schaefer
Pierce
Morrison
Jungi

Note: Any Additions or Changes on This Sheet Must be Made or Circled in Red Ink With Date and Name of Person Making Change.

Do not extend notes this side of this line

RETURN TO
LOS ANGELES COUNTY SURVEYOR
700 HALL OF RECORDS

FORM 247 10M 11-35

F.B. 204 PG. 206



RETURN TO
LOS ANGELES COUNTY SURVEYOR
700 HALL OF RECORDS

Note: Any Additions or Changes on This Sheet Must be Made or Circled in **Red Ink** With Date and Name of Person Making Change.

Do not extend notes this side of this line

Notes Ck'd by M. Pearson	Survey of	F.B. 204	Pg. 209
Map No. B-1381	W. O. 5217 Tape No.	St'd	OF
Office Work Terry	Surveyed by		
Checked McPherson	Notes	Date	
Date Jan 7, '37	Indexed 12-28-37		

JANE REYNOLDS PARK.

BOUNDARY SURVEY

J. N. 5217

Note: Any Additions or Changes on This Sheets Must be Made or Circled in Red Ink With Date and Name of Person Making Change.

Do not extend notes this side of this line

RETURN TO
LOS ANGELES COUNTY SURVEYOR
700 HALL OF RECORDS

FORM 247 5M 10-37

RETURN TO
LOS ANGELES COUNTY SURVEYOR
700 HALL OF RECORDS

Note: Any Additions or Changes on This Sheets Must be Made or Circled in **Red Ink** With Date and Name of Person Making Change.

Do not extend notes this side of this line

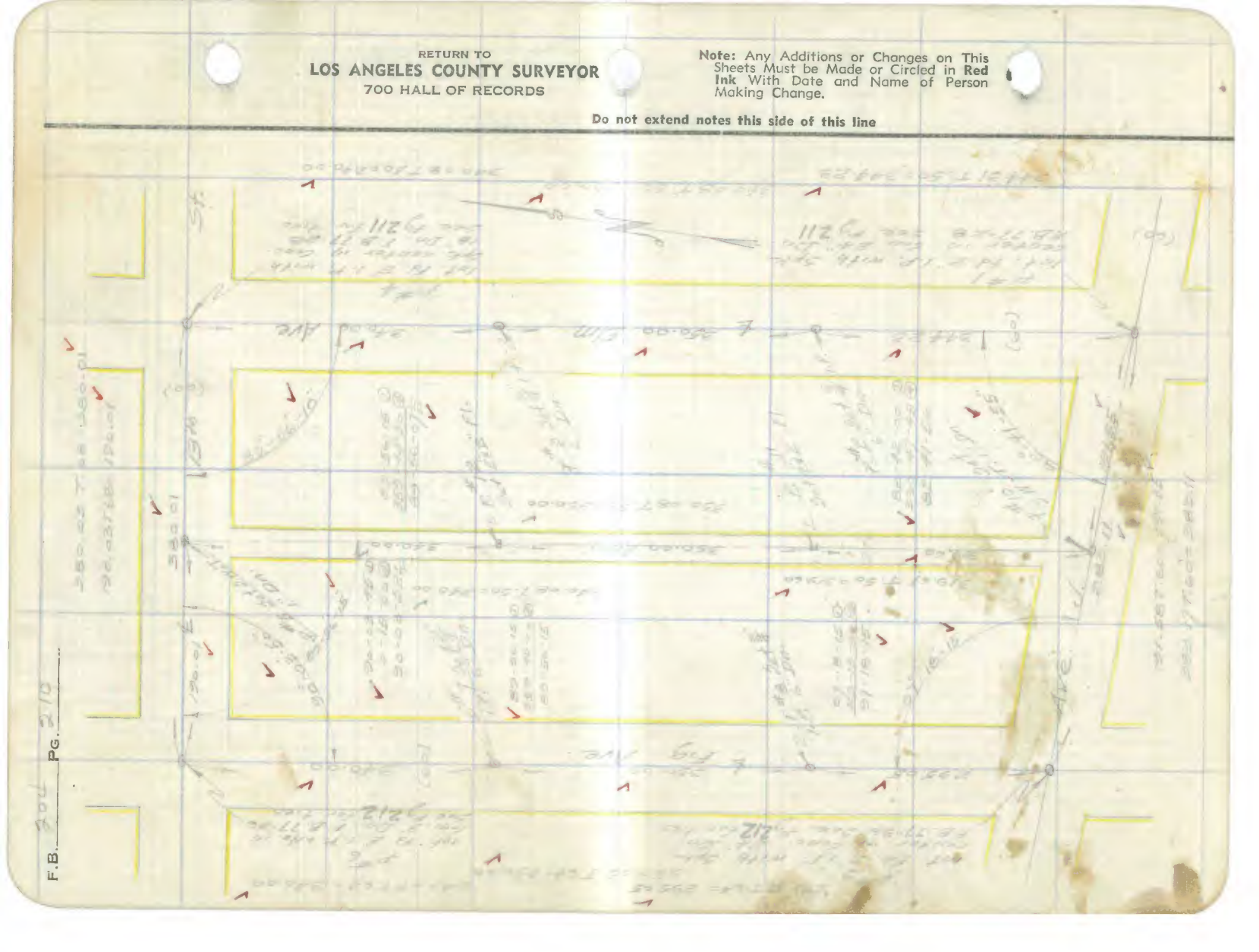

F.B. 304 PG. 210

Notes Ck'd by McPherson	Survey of	F.B. 204	Pg. 211
Map No. B-1381	W. O. 5211 Tape No.	St'd	of
Office Work Terry	Surveyed by		
Checked McPherson	Notes	Date	
Date Jan. 7, 1937	Indexed		

Note: Any Additions or Changes on This Sheets Must be Made or Circled in Red Ink With Date and Name of Person Making Change.

Do not extend notes this side of this line

RETURN TO
LOS ANGELES COUNTY SURVEYOR
700 HALL OF RECORDS

FORM 247 5M 10-37

RETURN TO
LOS ANGELES COUNTY SURVEYOR
700 HALL OF RECORDS

Note: Any Additions or Changes on This Sheets Must be Made or Circled in **Red Ink** With Date and Name of Person Making Change.

Do not extend notes this side of this line

F.B. _____ Pg. _____

Form 307 5M 11-35

PLEASE RETURN TO
LOS ANGELES COUNTY SURVEYOR
700 HALL OF RECORDS

NOTE: ANY ADDITIONS OR CHANGES ON THIS SHEET MUST BE MADE OR CIRCLED IN RED INK, WITH DATE AND NAME OF PERSON MAKING CHANGE

Do not extend notes this side of this line

STATION	B. S.	H. I.	F. S.	ELEV.

BENCH LEVELS
JANE REYNOLDS PARKSITE

Profile No.
X-Sec. No.
Notes Red. Plotted Job No. Division No.
Date Date Survey of
Notes Chkd. Checked Survey by Notes
Date Date Map No. Indexed Date Date 12-28-37

F. B. PG. 213

F. B. PG. 214 | Job No. | Division No. | Notes Red. | Plotted | Profile

Survey of | Date | Date | No.

Survey by | Notes | Notes Chkd. | Checked | X-Sec.

Indexed | Date | Date | Date | No.

Form 307 5M 11-35

PLEASE RETURN TO
LOS ANGELES COUNTY SURVEYOR
700 HALL OF RECORDS

NOTE: ANY ADDITIONS OR CHANGES ON THIS SHEET MUST BE MADE OR CIRCLED IN RED INK, WITH DATE AND NAME OF PERSON MAKING CHANGE

Do not extend notes this side of this line

STATION	B. S.	H. I.	F. S.	ELEV.

Notes Ck'd by	Survey of Lancaster	F.B. 204 Pg. 215
Map No.	W. O. 5058 Tape No. 68 St'd 81 °F	
Office Work F. A. W.	Surveyed by Rosecrans	
Checked	Notes Date 5-8-38	
Date	Indexed 6-8-38	

LANCASTER STREETS

J. H. 5058

Location of lot stakes in Herald First and Second subdivisions M.R. 55-80 and L.S. 3-17 respectively for the purpose of establishing ℄ of Valley St from Ave J to Ash St. and ℄ Herald Ave. from Ash St to 12th St

Party Rosecrans
Grangwist
Schaefer
Pierce
Jungi

C.S.B-1420

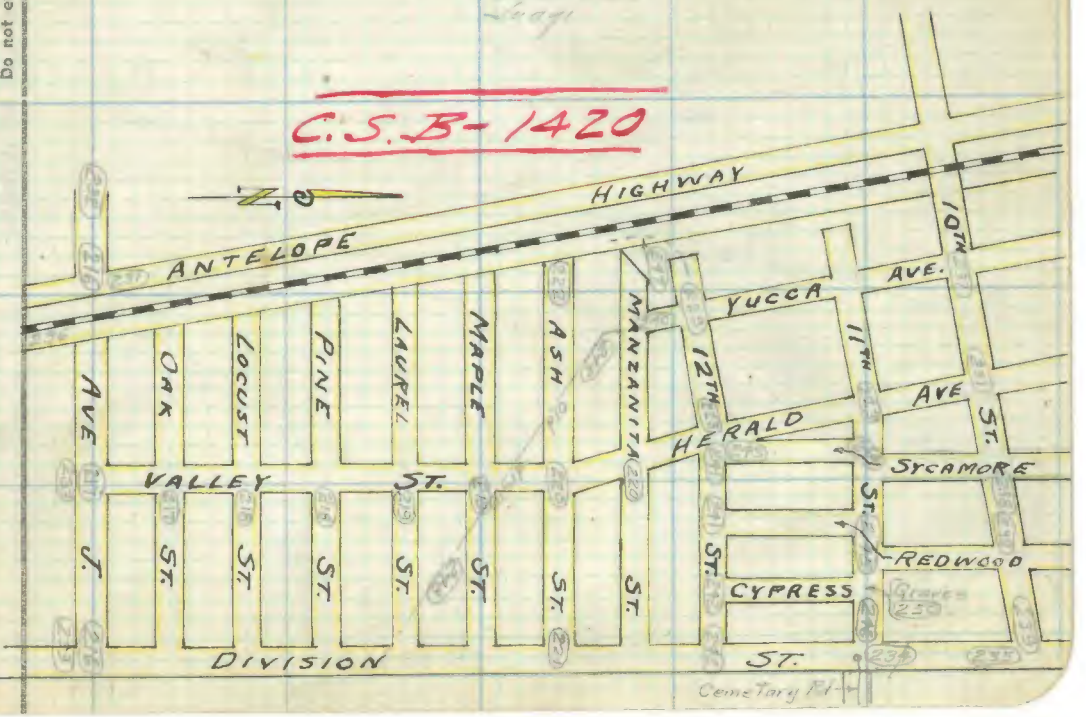

Note: Any Additions or Changes on This Sheet's Must be Made or Circled in Red Ink With Date and Name of Person Making Change.

Do not extend notes this side of this line

RETURN TO
LOS ANGELES COUNTY SURVEYOR
700 HALL OF RECORDS

FORM 247 5M 10-37

F.B. 204 PG. 216

90-03-45 ①
300-14-45 ④
90-03-41 ✓

Fd. old 2"x2" redwood stake 3' Dn. S.W. Cor. lot 25 Blk. 1 M.R. 55-80

26.91

24.87

90°05'10"

0+00 to N. Set 3/4" I.P. 10" Dn. 7-11-38

Adopted Centerline

0.19

R.P. Set 2x2 10" Dn. T.L. Prod.

Temp. Int. Set 2"x2" - 8" Dn. Removed 7-11-38

684.63 T. 68 684.56

25.22

26.61

4.08

Set S.W.T. 3" Dn.

Fd. 2x2 hole in the ground where old stake had been. Drove 1x2 in it. S.E. Cor. lot 49 Blk. 7. L.S. 3-7

82°-42'-30"

659.57 T. 68 = 659.50

Fd. N.x.T. on split of guage

Main Line

211.80 T. 68 = 211.78

Int. Ave. and Antelope Ave. Pt. Spk. 2" Dn. FB 77-9

To Pg. 232

RETURN TO
LOS ANGELES COUNTY SURVEYOR
700 HALL OF RECORDS

Note: Any Additions or Changes on This Sheets Must be Made or Circled in Red Ink With Date and Name of Person Making Change.

Do not extend notes this side of this line

Notes Ck'd by McPherson	Survey of
Map No. C.S.B-1420	W. O. Tape No. St'd
Office Work F. A. W.	Surveyed by
Checked	Notes Date
Date	Indexed

F.B. 204 PG. 217

Note: Any Additions or Changes on This Sheets Must be Made or Circled in Red Ink With Date and Name of Person Making Change.

Do not extend notes this side of this line

RETURN TO
LOS ANGELES COUNTY SURVEYOR
700 HALL OF RECORDS

FORM 247 5M 10-37

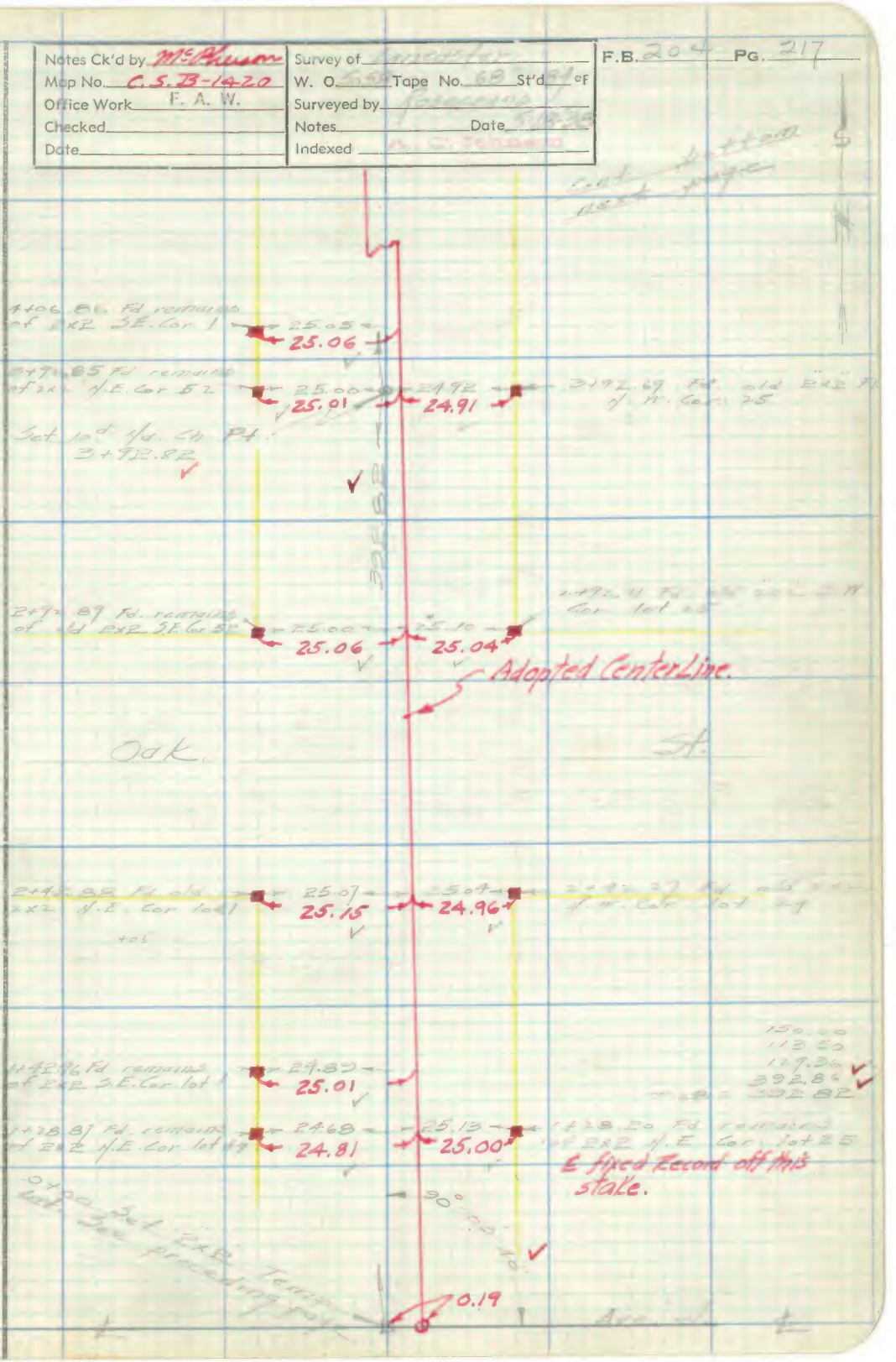



RETURN TO
LOS ANGELES COUNTY SURVEYOR
700 HALL OF RECORDS

Note: Any Additions or Changes on This Sheets Must be Made or Circled in Red Ink With Date and Name of Person Making Change.

Do not extend notes this side of this line

Notes Ck'd by McPherson	Survey of Lancaster	F.B. 204	Pg. 219
Map No. B-1420	W. O. 5058 Tape No. 68 St'd 84 °F		
Office Work F. A. W.	Surveyed by Rosecrans		
Checked	Notes Date 5-18-38		
Date	Indexed A. C. Johnson		

Cont bottom next page 220



Note: Any Additions or Changes on This Sheets Must be Made or Circled in Red Ink With Date and Name of Person Making Change.

Do not extend notes this side of this line

RETURN TO
LOS ANGELES COUNTY SURVEYOR
700 HALL OF RECORDS

FORM 247 5M 10-37

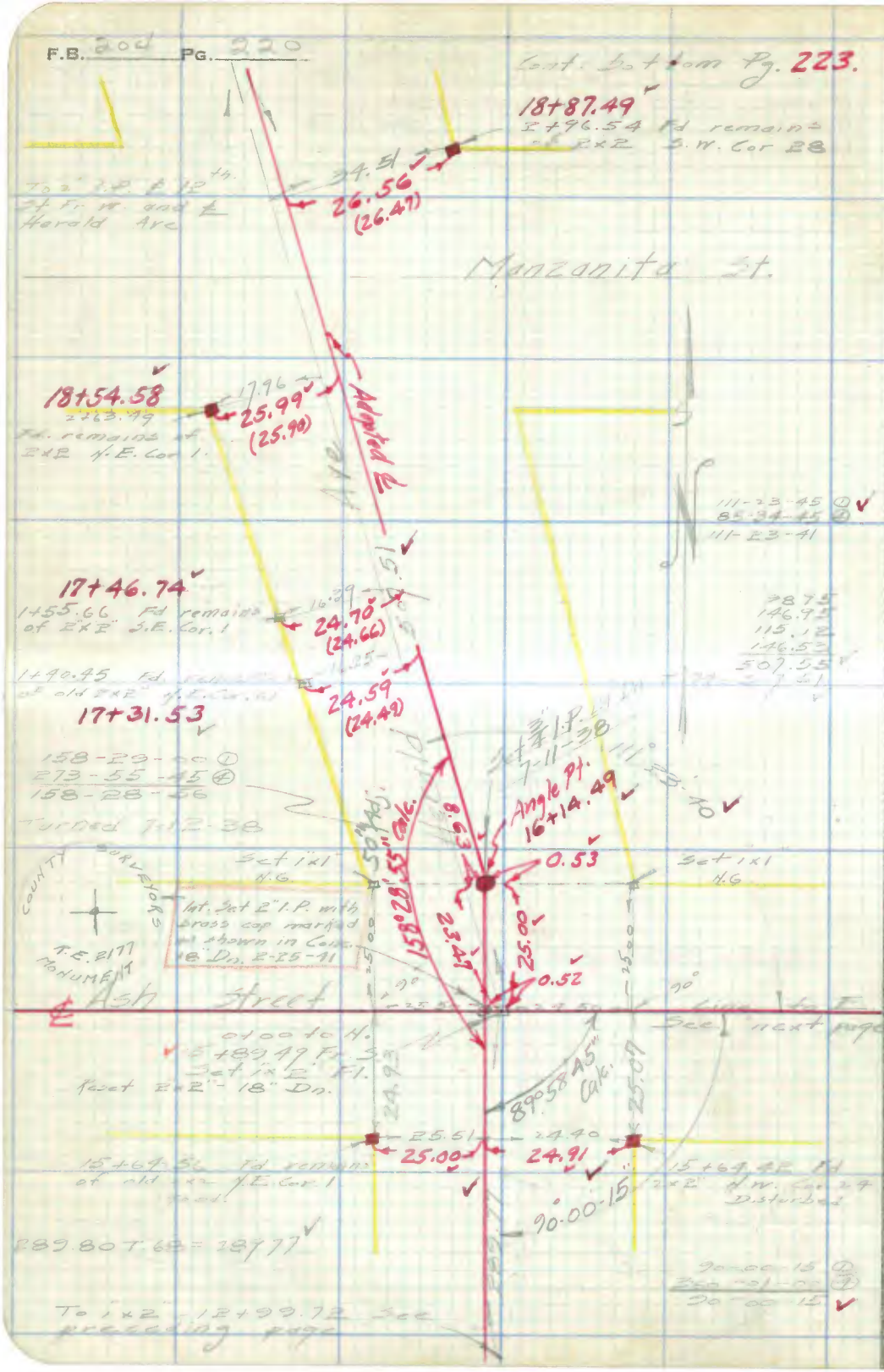

RETURN TO
LOS ANGELES COUNTY SURVEYOR
700 HALL OF RECORDS

Note: Any Additions or Changes on This Sheets Must be Made or Circled in Red Ink With Date and Name of Person Making Change.

Do not extend notes this side of this line

Notes Ck'd by McPherson	Survey of Lancaster	F.B. 204 Pg. 221
Map No. B-1420	W. O. 538 Tape No. 68 St'd 81 °F	
Office Work F. A. W.	Surveyed by Rosecrans	
Checked	Notes " Date 5-17-38	
Date	Indexed A. C. Johnson	



Note: Any Additions or Changes on This Sheets Must be Made or Circled in Red Ink With Date and Name of Person Making Change.

Do not extend notes this side of this line

RETURN TO
LOS ANGELES COUNTY SURVEYOR
700 HALL OF RECORDS

FORM 247 5M 10-37

F.B. 204 PG. 222

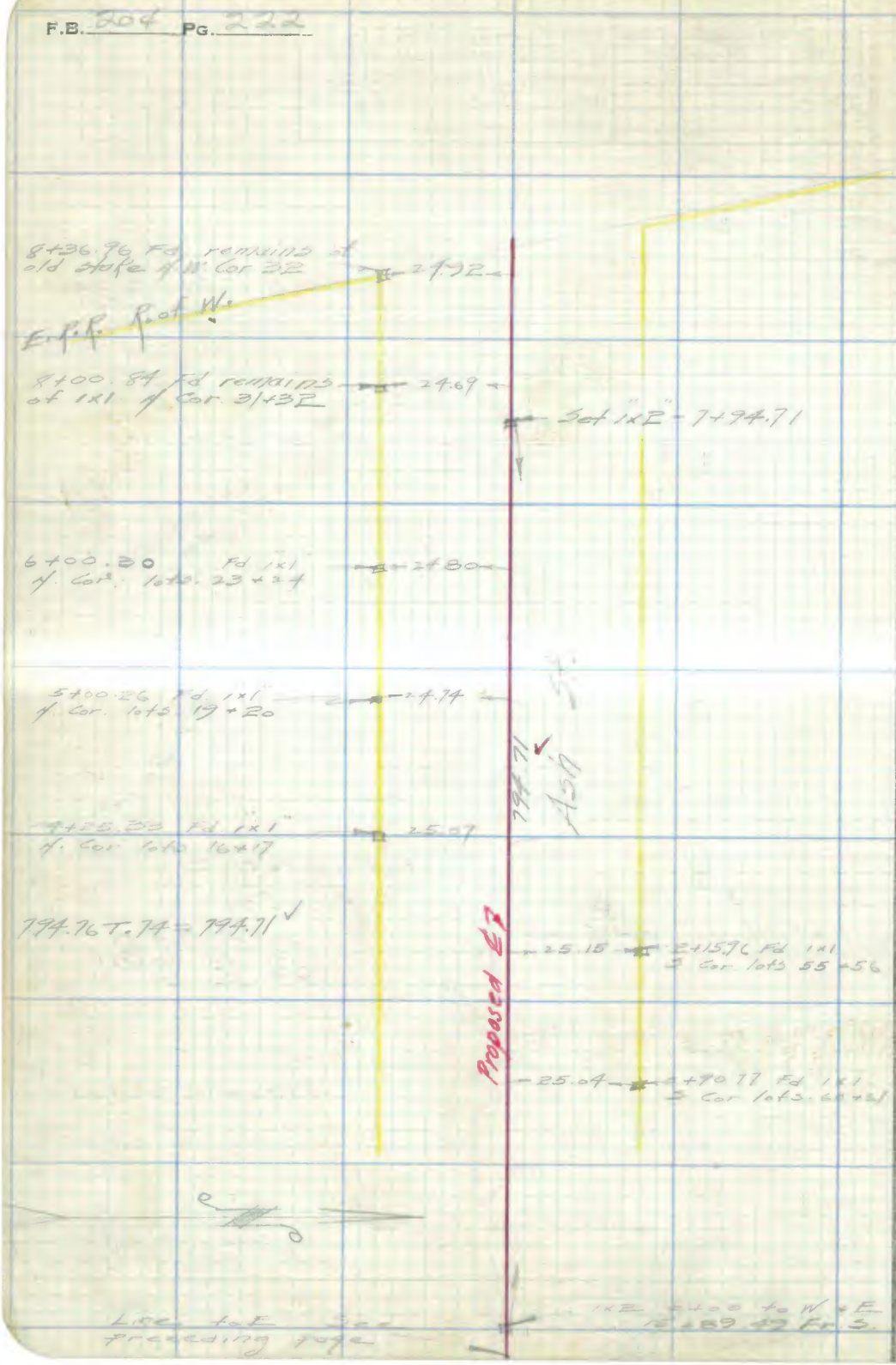

RETURN TO
LOS ANGELES COUNTY SURVEYOR
700 HALL OF RECORDS

Note: Any Additions or Changes on This Sheets Must be Made or Circled in Red Ink With Date and Name of Person Making Change.

Do not extend notes this side of this line

Notes Ck'd by McPherson	Survey of Lancaster	F.B. 204 Pg. 2.23
Map No. B-1420	W. O. 5058 Tape No. 68 St'd 89°F	
Office Work F. A. W.	Surveyed by Rosecrans	
Checked	Notes Date 5-26-38	
Date	Indexed	

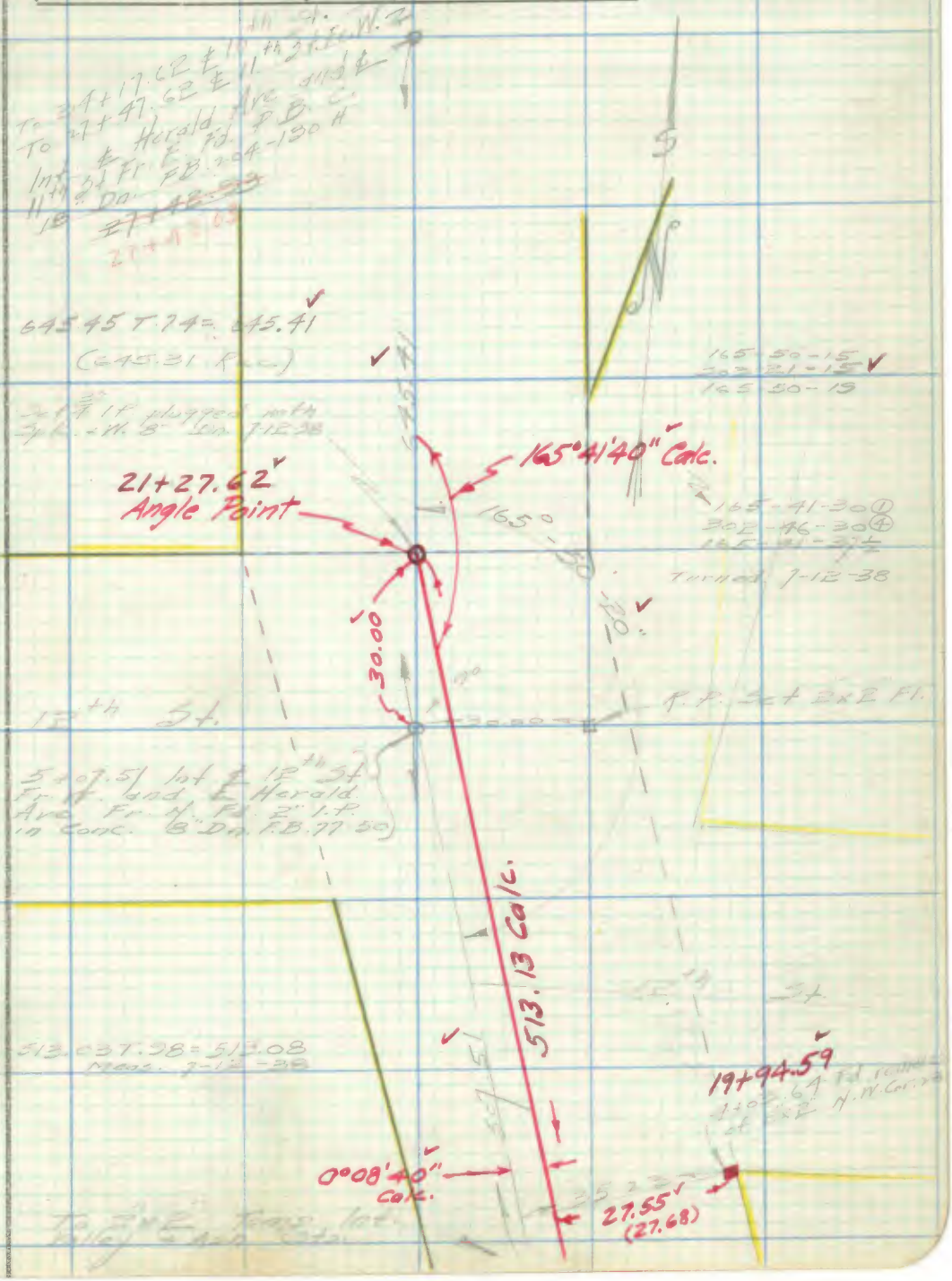

Note: Any Additions or Changes on This Sheets Must be Made or Circled in Red Ink With Date and Name of Person Making Change.

Do not extend notes this side of this line

RETURN TO
LOS ANGELES COUNTY SURVEYOR
700 HALL OF RECORDS

FORM 247 5M 10-37

F.B. 204 PG. 224

RETURN TO
LOS ANGELES COUNTY SURVEYOR
700 HALL OF RECORDS

Note: Any Additions or Changes on This Sheets Must be Made or Circled in Red Ink With Date and Name of Person Making Change.

Do not extend notes this side of this line

Notes Ck'd by	Survey of Lancaster Streets
Map No. 69-27	W. O. 5058 Tape No. LP St'd 66 of
Office Work Timmons	Surveyed by Roberts
Checked Van Fleet	Notes Date 6-22-38
Date 6-30-38	Indexed A. C. Johnson 6-27-38

F.B. 204 PG. 225

LANCASTER STREETS

HERALD FIRST & SECOND SUBDIVISIONS

J. J. 5058

See pg. 215 for Index.

Note: Any Additions or Changes on This Sheets Must be Made or Circled in Red Ink With Date and Name of Person Making Change.

Do not extend notes this side of this line

RETURN TO
LOS ANGELES COUNTY SURVEYOR
700 HALL OF RECORDS

FORM 247.5M 10-37

F.B. 204 Pg. 276



RETURN TO
LOS ANGELES COUNTY SURVEYOR
700 HALL OF RECORDS

Note: Any Additions or Changes on This Sheets Must be Made or Circled in Red Ink With Date and Name of Person Making Change.

Do not extend notes this side of this line

Notes Ck'd by	Survey of [illegible]	F.B. 204 Pg. 227
Map No. 69-27	W. O. [illegible] Tape No. [illegible] St'd [illegible] of	
Office Work Timmons	Surveyed by [illegible]	
Checked Van Fleet	Notes Date [illegible]	
Date 6-30-38	Indexed [illegible]	

Cont bottom next page



Note: Any Additions or Changes on This Sheets Must be Made or Circled in Red Ink With Date and Name of Person Making Change.

Do not extend notes this side of this line

RETURN TO
LOS ANGELES COUNTY SURVEYOR
700 HALL OF RECORDS

FORM 247 5M 10-37

F.B. 404 Pg. 228

RETURN TO
LOS ANGELES COUNTY SURVEYOR
700 HALL OF RECORDS

Note: Any Additions or Changes on This Sheets Must be Made or Circled in Red Ink With Date and Name of Person Making Change.

Do not extend notes this side of this line

Notes Ck'd by	Survey of Lancaster Streets	F.B. 204 Pg. 229
Map No. 69-27	W. O. 505A Tape No. 68 St'd 89 °F	
Office Work Timmons	Surveyed by Rosecrans	
Checked Van Fleet	Notes	Date 6-18-38
Date 6-30-38	Indexed A. C. Johnson	

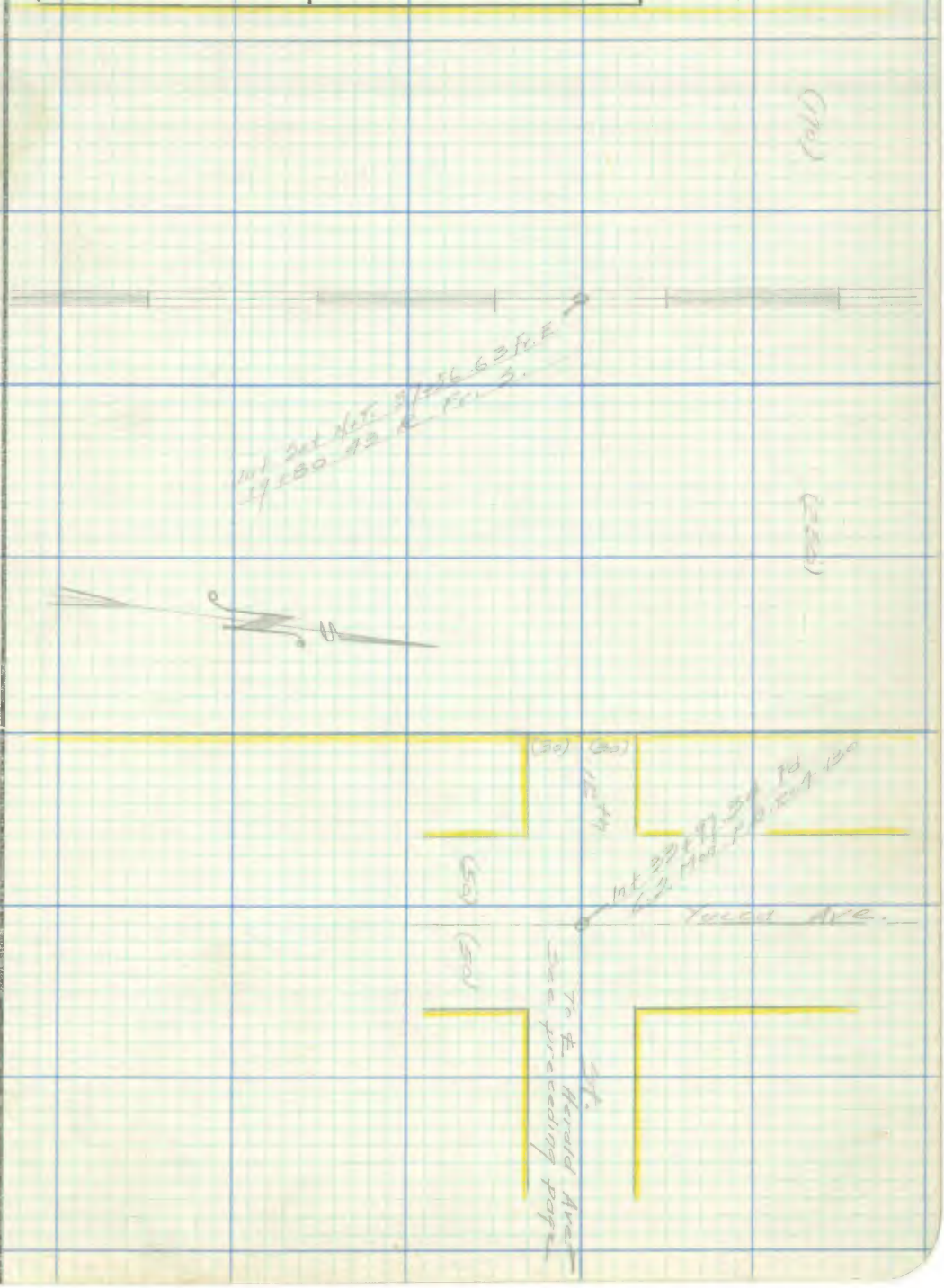

Note: Any Additions or Changes on This Sheets Must be Made or Circled in Red Ink With Date and Name of Person Making Change.

Do not extend notes this side of this line

RETURN TO
LOS ANGELES COUNTY SURVEYOR
700 HALL OF RECORDS

FORM 247 5M 10-37

F.B. 204 PG. 230

RETURN TO
LOS ANGELES COUNTY SURVEYOR
700 HALL OF RECORDS

Note: Any Additions or Changes on This Sheets Must be Made or Circled in Red Ink With Date and Name of Person Making Change.

Do not extend notes this side of this line

Notes Ck'd by	Survey of [illegible]	F.B. 204 Pg. 231
Map No.	W. O. [illegible] Tape No. [illegible] St'd [illegible] °F	
Office Work	Surveyed by [illegible]	
Checked	Notes Date [illegible]	
Date	Indexed A. C. Johnson	



Note: Any Additions or Changes on This Sheets Must be Made or Circled in Red Ink With Date and Name of Person Making Change.

Do not extend notes this side of this line

RETURN TO
LOS ANGELES COUNTY SURVEYOR
700 HALL OF RECORDS

FORM 247 5M 10-37

F.B. 204 PG. 232



RETURN TO
LOS ANGELES COUNTY SURVEYOR
700 HALL OF RECORDS

Note: Any Additions or Changes on This Sheets Must be Made or Circled in Red Ink With Date and Name of Person Making Change.

Do not extend notes this side of this line

Notes Ck'd by	Survey of Lancaster Streets	F.B. 204 Pg. 233
Map No.	W. O. 5058 Tape No. 057 St'd 1/6 of	
Office Work	Surveyed by Rosecrans	
Checked	Notes Granquist Date 7-7-38	
Date	Indexed A. C. Johnson	

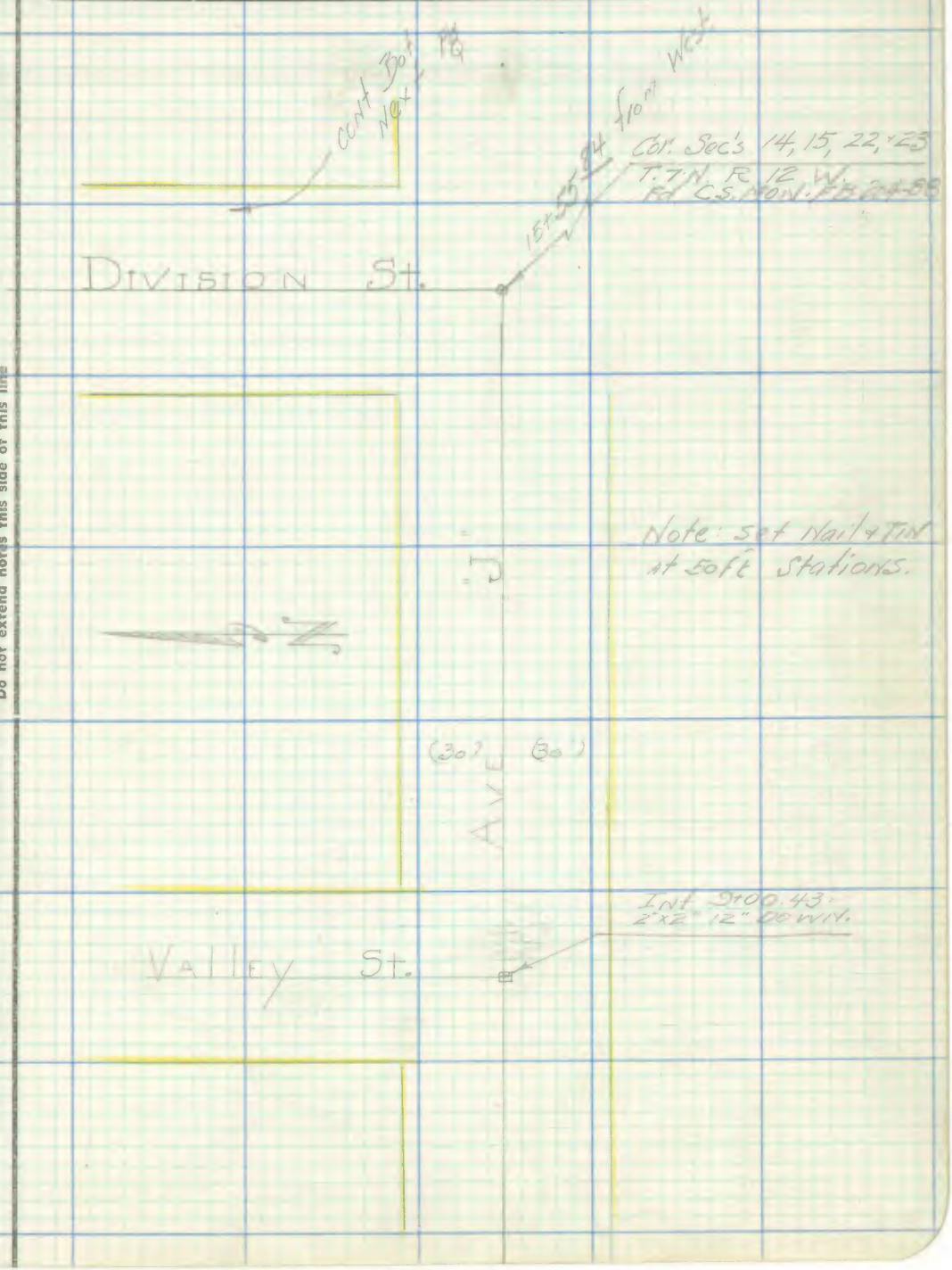

Note: Any Additions or Changes on This Sheets Must be Made or Circled in Red Ink With Date and Name of Person Making Change.

Do not extend notes this side of this line

RETURN TO
LOS ANGELES COUNTY SURVEYOR
700 HALL OF RECORDS

FORM 247 5M 10-37

F.B. 204 PG. 234

RETURN TO
LOS ANGELES COUNTY SURVEYOR
700 HALL OF RECORDS

Note: Any Additions or Changes on This Sheets Must be Made or Circled in Red Ink With Date and Name of Person Making Change.

Do not extend notes this side of this line

Notes Ck'd by	Survey of LANCASTER Street F.B. 204 Pg. 235
Map No.	W. O. 5058 Tape No. 037 St'd 76 of
Office Work	Surveyed by Rose crates.
Checked	Notes Grawquist Date 7-7-38
Date	Indexed A. C. Johnson

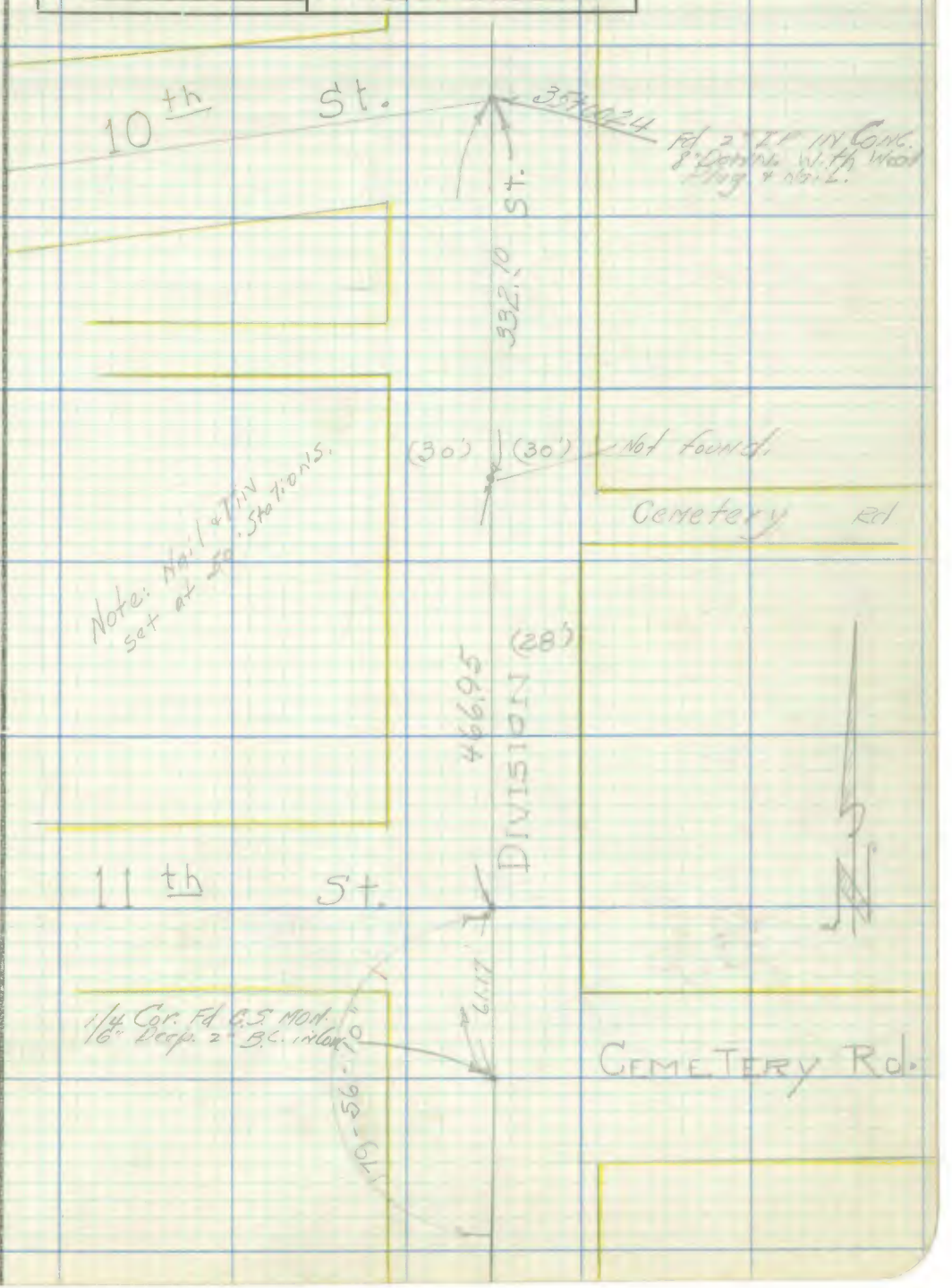

Note: Any Additions or Changes on This Sheets Must be Made or Circled in Red Ink With Date and Name of Person Making Change.

Do not extend notes this side of this line

RETURN TO
LOS ANGELES COUNTY SURVEYOR
700 HALL OF RECORDS

FORM 247 5M 10-37

F.B. 204 PG. 236

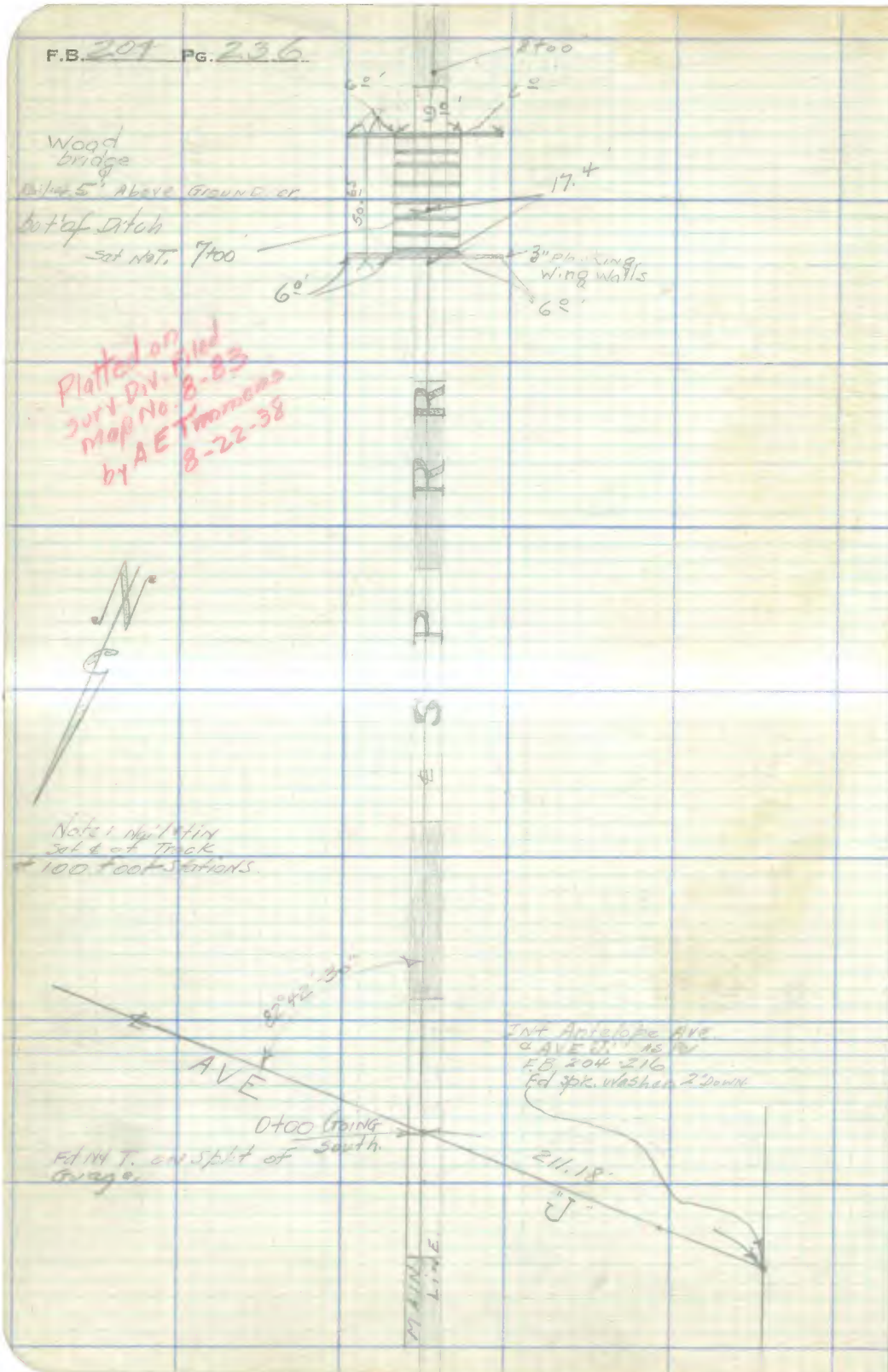

RETURN TO
LOS ANGELES COUNTY SURVEYOR
700 HALL OF RECORDS

Note: Any Additions or Changes on This Sheets Must be Made or Circled in Red Ink With Date and Name of Person Making Change.

Do not extend notes this side of this line

Notes Ck'd by	Survey of Lancaster Sheets	F.B. 204 Pg. 237
Map No.	W. O. [illegible] Tape No. [illegible] St'd [illegible] °F	
Office Work	Surveyed by Rosecrans	
Checked	Notes Date 7-11-38	
Date	Indexed A. C. Johnson	



Note: Any Additions or Changes on This Sheets Must be Made or Circled in Red Ink With Date and Name of Person Making Change.

Do not extend notes this side of this line

RETURN TO
LOS ANGELES COUNTY SURVEYOR
700 HALL OF RECORDS

FORM 247 5M 10-37

F.B. 204 PG. 238



RETURN TO
LOS ANGELES COUNTY SURVEYOR
700 HALL OF RECORDS

Note: Any Additions or Changes on This Sheets Must be Made or Circled in **Red Ink** With Date and Name of Person Making Change.

Do not extend notes this side of this line

Notes Ck'd by	Survey of Lancaster Streets	F.B. 204 Pg. 239
Map No.	W. O. [illegible] Tape No. [illegible] St'd [illegible] °F	
Office Work	Surveyed by Rosecrans	
Checked	Notes R Date 7-13-38	
Date	Indexed A. C. Johnson	

Note: Any Additions or Changes on This Sheets Must be Made or Circled in Red Ink With Date and Name of Person Making Change.

Do not extend notes this side of this line

RETURN TO
LOS ANGELES COUNTY SURVEYOR
700 HALL OF RECORDS

Note; used record distances per C.S. 8200 for location of curbs and sidewalks.



FORM 247 5M 10-37

F.B. 204 PG. 270



RETURN TO
LOS ANGELES COUNTY SURVEYOR
700 HALL OF RECORDS

Note: Any Additions or Changes on This Sheets Must be Made or Circled in Red Ink With Date and Name of Person Making Change.

Do not extend notes this side of this line

Notes Ck'd by		Survey of	F.B. 204 Pg. 241
Map No. B-1420		W. O.	Tape No. St'd of
Office Work F. A. V.		Surveyed by	
Checked		Notes	Date
Date		Indexed	

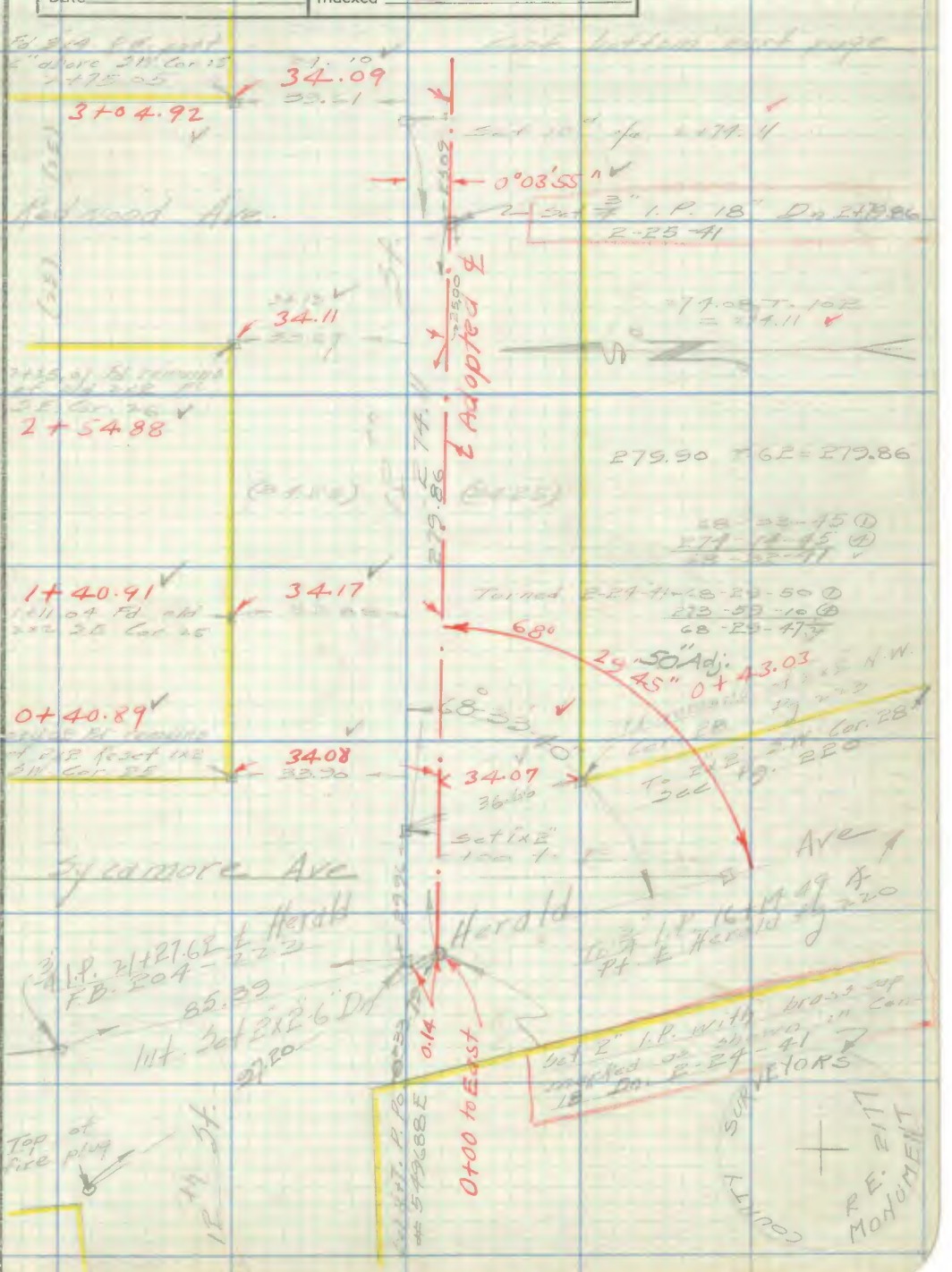

Note: Any Additions or Changes on This Sheets Must be Made or Circled in Red Ink With Date and Name of Person Making Change.

Do not extend notes this side of this line

RETURN TO
LOS ANGELES COUNTY SURVEYOR
700 HALL OF RECORDS

FORM 247 5M 10-37

F.B. 204 PG. 242

RETURN TO
LOS ANGELES COUNTY SURVEYOR
700 HALL OF RECORDS

Note: Any Additions or Changes on This Sheets Must be Made or Circled in Red Ink With Date and Name of Person Making Change.

Do not extend notes this side of this line

Notes Ck'd by aak	Survey of [illegible]	F.B 204 Pg 243
Map No. B-1420	W. O. [illegible] Tape No. [illegible] St'd [illegible] °F	
Office Work F. A. W.	Surveyed by [illegible]	
Checked	Notes [illegible] Date [illegible]	
Date	Indexed [illegible]	

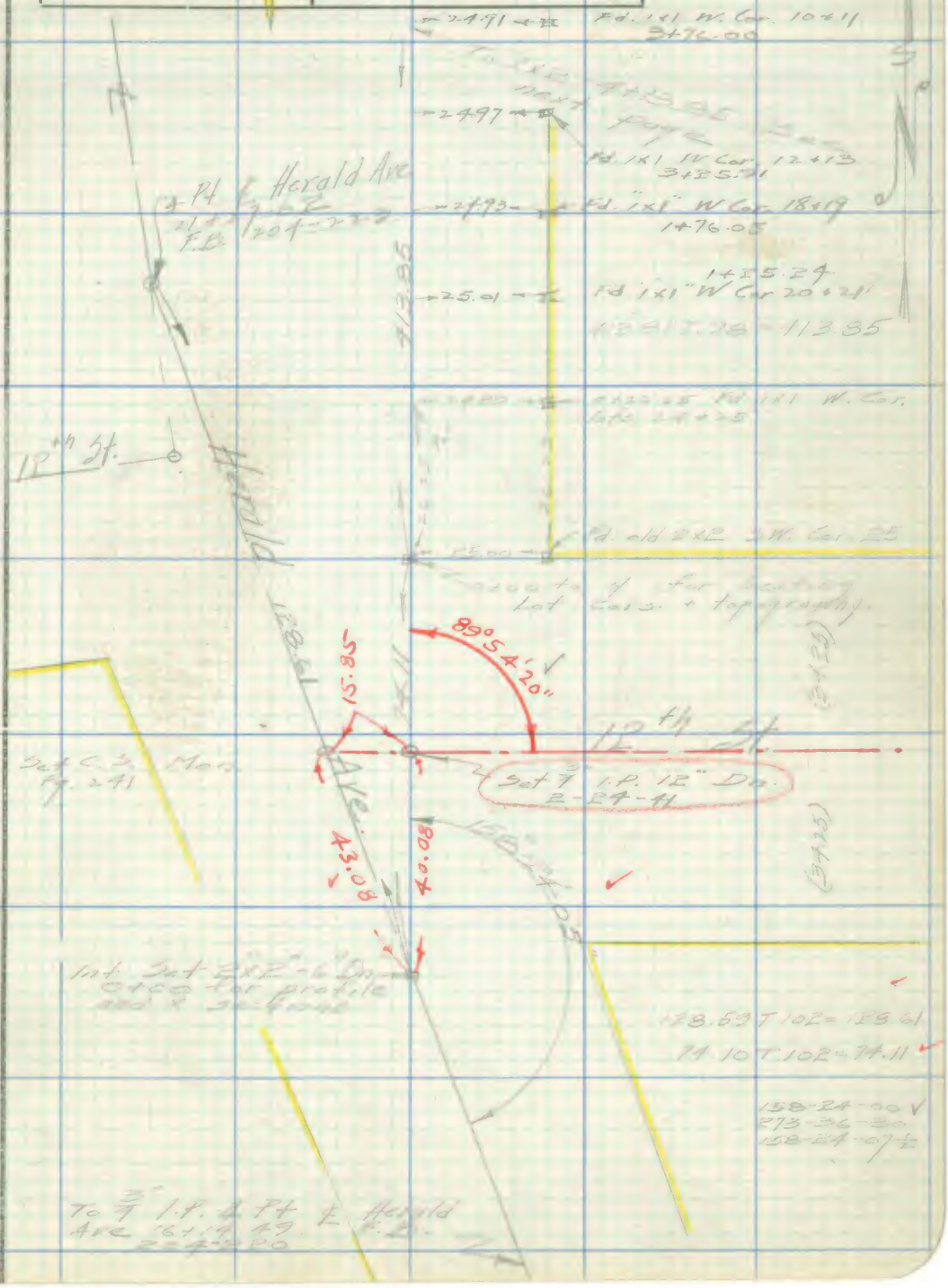

Note: Any Additions or Changes on This Sheets Must be Made or Circled in Red Ink With Date and Name of Person Making Change.

Do not extend notes this side of this line

RETURN TO
LOS ANGELES COUNTY SURVEYOR
700 HALL OF RECORDS

FORM 247 5M 10-37

F.B. 204 PG. 211

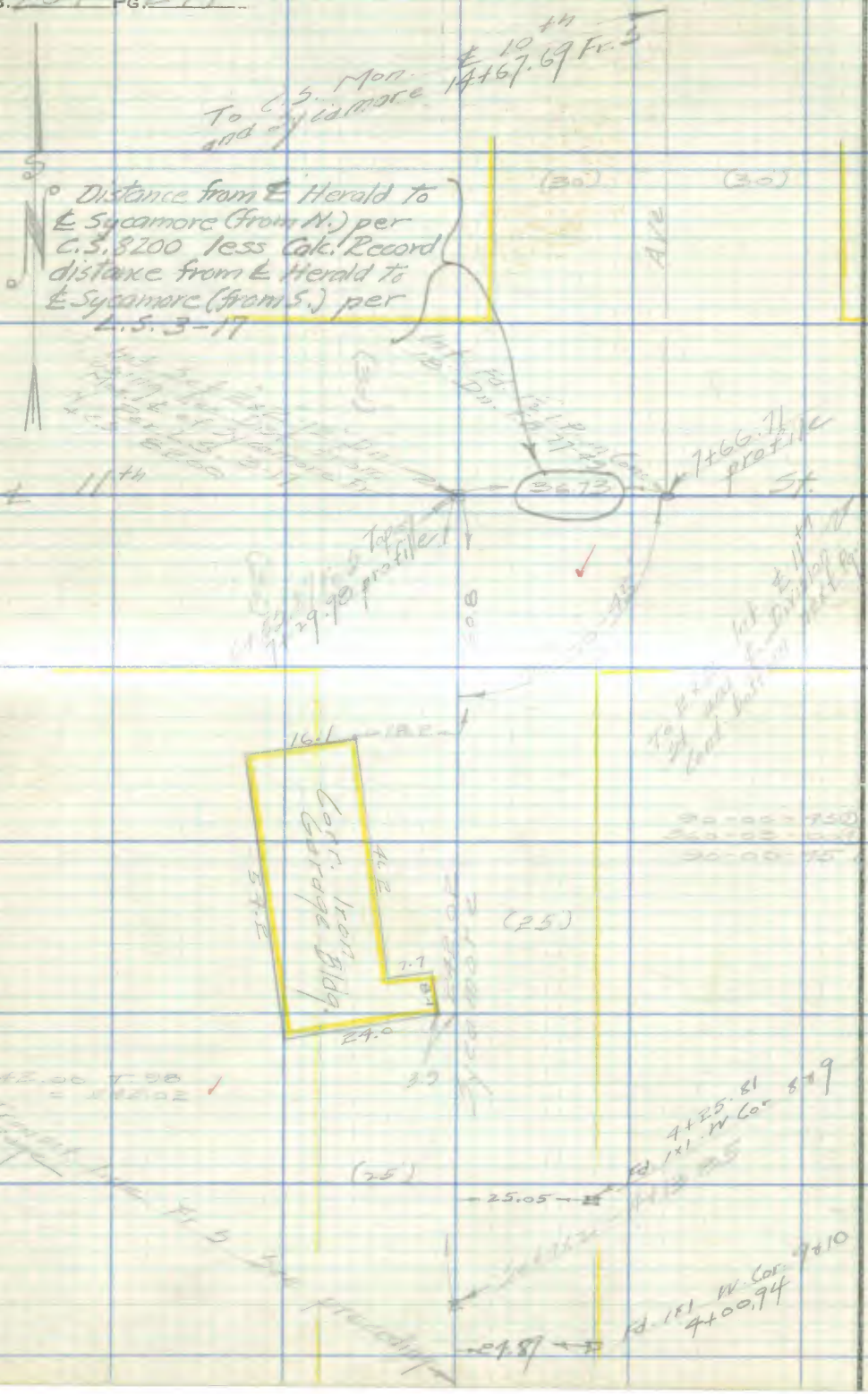

RETURN TO
LOS ANGELES COUNTY SURVEYOR
700 HALL OF RECORDS

Note: Any Additions or Changes on This Sheets Must be Made or Circled in **Red Ink** With Date and Name of Person Making Change.

Do not extend notes this side of this line

Notes Ck'd by	AAR	Survey of	
Map No.	B-1420	W. O.	Tape No.	St'd	of
Office Work	E. A. W.	Surveyed by	
Checked		Notes	Date
Date		Indexed	

F.B. 204 Pg. 245

Note: Any Additions or Changes on This Sheets Must be Made or Circled in Red Ink With Date and Name of Person Making Change.

Do not extend notes this side of this line

RETURN TO
LOS ANGELES COUNTY SURVEYOR
700 HALL OF RECORDS

FORM 247 5M 10-37

F.B. 204 PG. 246

RETURN TO
LOS ANGELES COUNTY SURVEYOR
700 HALL OF RECORDS

Note: Any Additions or Changes on This Sheets Must be Made or Circled in Red Ink With Date and Name of Person Making Change.

Do not extend notes this side of this line

Notes Ck'd by	Survey of Lancaster Streets	F.B. 204 Pg. 247
Map No.	W. O. 5088 Tape No. 68 St'd 84 of	
Office Work	Surveyed by Rosecrans	
Checked	Notes Date 7-15-38	
Date	Indexed A. C. Johnson	

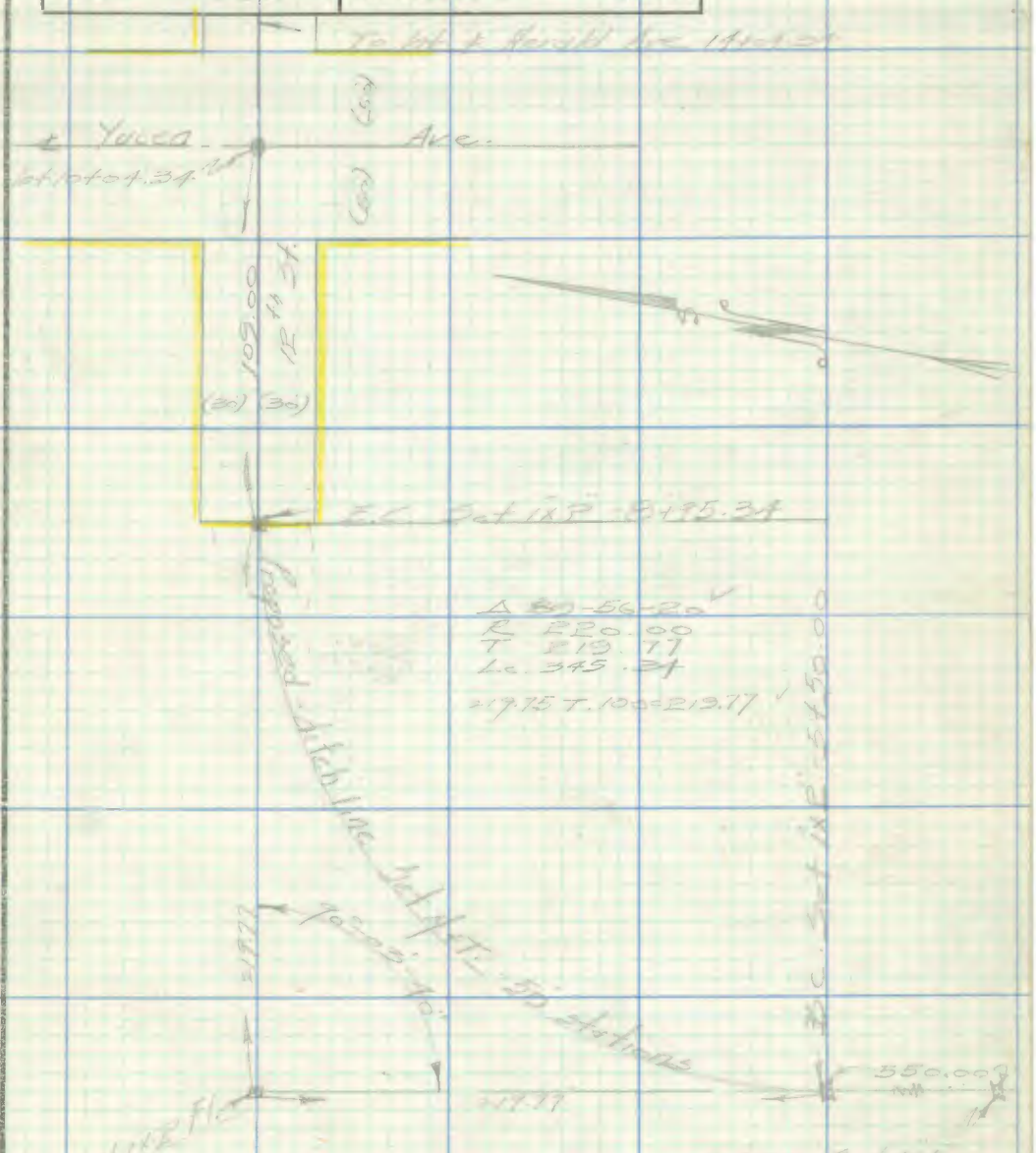

Sta.	Defl ∡	Cld.
5+50.00 BC		
6+00	6-30-39	49.89
+50	13-01-18	"
7+00	19-31-57	"
+50	26-02-36	"
8+00	32-33-15	"
+50	39-03-54	"
+95.34 EC	44-58-02	45.56

Note: Any Additions or Changes on This Sheets Must be Made or Circled in Red Ink With Date and Name of Person Making Change.

Do not extend notes this side of this line

RETURN TO
LOS ANGELES COUNTY SURVEYOR
700 HALL OF RECORDS

FORM 247 5M 10-37

RETURN TO
LOS ANGELES COUNTY SURVEYOR
700 HALL OF RECORDS

Note: Any Additions or Changes on This Sheets Must be Made or Circled in Red Ink With Date and Name of Person Making Change.

Do not extend notes this side of this line

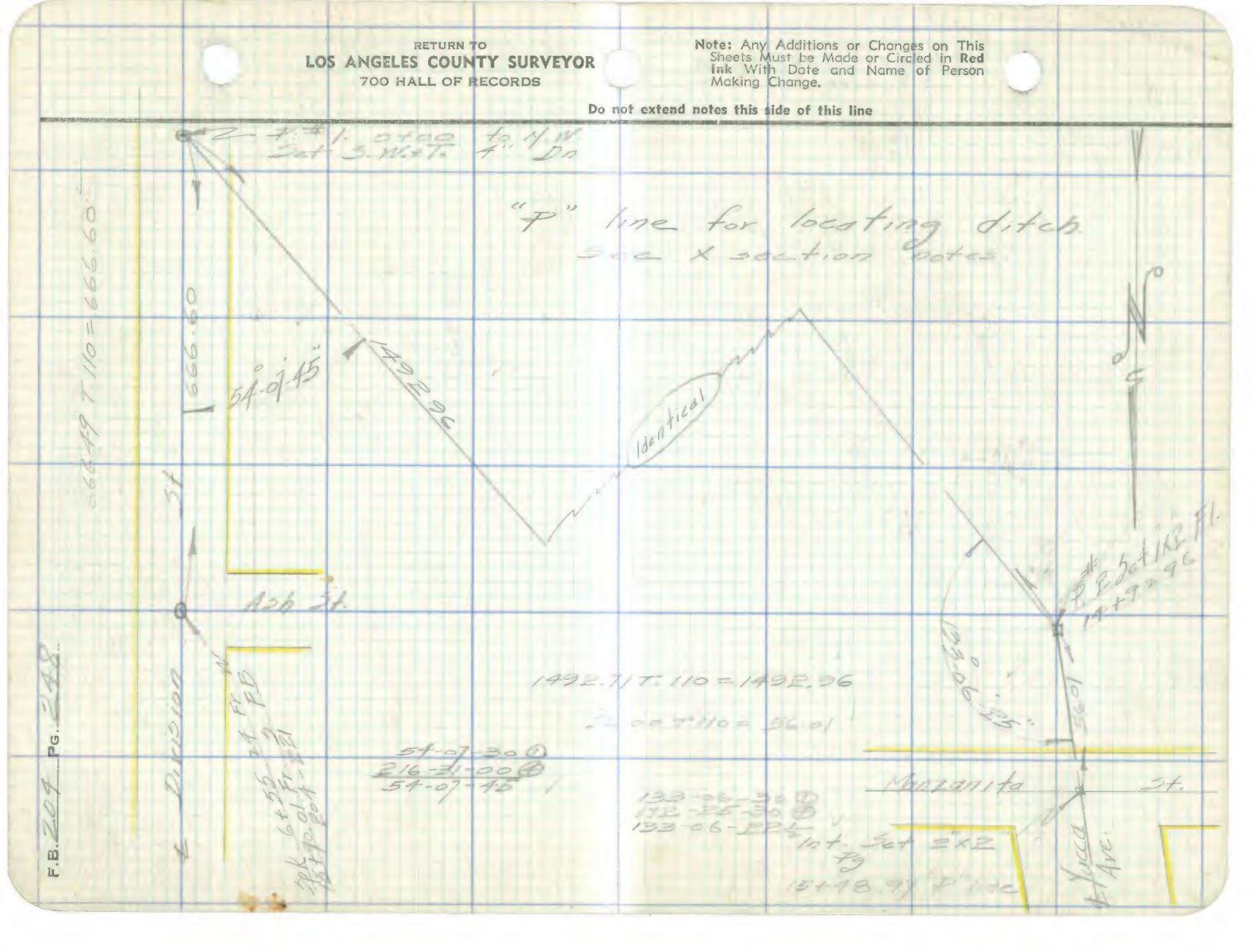

F.B. 204 Pg. 248

Notes Ck'd by	Survey of Lancaster Streets
Map No. C.S.B-730-1	W. O. 5058 Tape No. 68 St'd 81 of
Office Work ALBERT E. TIMMONS	Surveyed by Rosecrans
Checked H. L. Martin	Notes Date 7-21-38
Date 8-2-38	Indexed A. C. Johnson 7-28-38

F.B. 204 Pg. 249

Location of graves in R of W. on 11th St between Redwood Ave and Division St.

Note: Any Additions or Changes on This Sheets Must be Made or Circled in Red Ink With Date and Name of Person Making Change.

Do not extend notes this side of this line

RETURN TO
LOS ANGELES COUNTY SURVEYOR
700 HALL OF RECORDS

FORM 247 5M 10-37

RETURN TO
LOS ANGELES COUNTY SURVEYOR
700 HALL OF RECORDS

Note: Any Additions or Changes on This Sheets Must be Made or Circled in **Red Ink** With Date and Name of Person Making Change.

Do not extend notes this side of this line

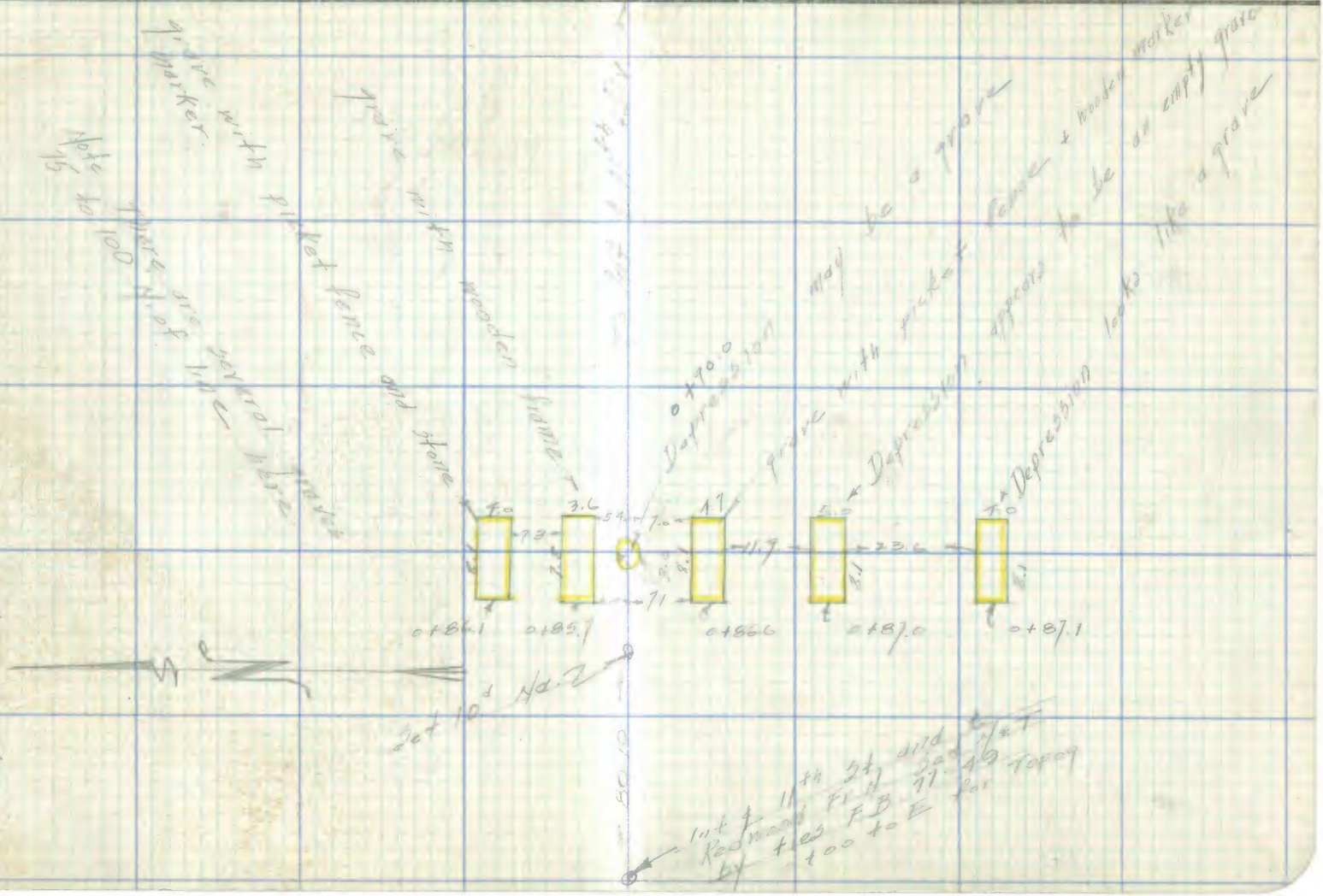

F.B. 204 PG. 250

Notes Ck'd by	Survey of
Map No.	W. O. Tape No. St'd °F.
Office Work	Surveyed by
Checked	Notes Date
Date	Indexed

F.B. 204 PG. 250

DEPARTMENT OF
LOS ANGELES COUNTY SURVEYOR
900 HALL OF RECORDS

F.B. _____ PG. _____

2004