F. B. 205 Pg. INDEX -A Chief Party Notes by Date

F.B.No. 205

PAGES: IndexA, IndexB, IndexC, IndexD,

1, 2, 4 to 11 incl.,

14 to 27 incl., 29 to 32 incl.,

32a, 33 to 38 incl., 40 to 137 incl.,

139, 140, 141, 143

Date 2/14 18 Notes by Mitchell Chief Party Gomly F-F.B 205 Pg. Index B

WO #212 Wilson vs L.A. County.

Topog Index

Line	Pages.
A	14-15-16
B	16-17-18-19-20-21-22-94-95-96
C	20-25-26-27-41-43-44-45-46-47-48-54-55-56-57-58-60-61-62-63-64-65-74-75-76-77-78-80 81-82-84-85-107-114
D	29-30-31-32-33-34-35-36-37-38
E	23-24-(25-26-27) E line
F	48-50-52-53-67-101-102-103-104-105-106-108 110-111-112
H	70-71-72-73-116
H-100	123-124-127-128-129-130-131-132
H-200	135-136-137
K	97-99-118-119
M	120-122
Z	87-88-89-91-92

Note: ANY ADDITION OR CHANGES ON THIS SHEET MUST BE MADE OR CIRCLED IN Red. WITH DATE AND NAME OF PERSON MAKING CHANGE.

Do not extend notes this side of this line

RETURN TO LOS ANGELES COUNTY SURVEYOR FLOOD CONTROL

F.F.B. ..... Pg. ..... Chief Party ..... Notes by ..... Date .....

RETURN TO
LOS ANGELES COUNTY SURVEYOR
FOOD CONTROL

Note: ANY ADDITION OR CHANGES ON THIS SHEET MUST BE MADE OR CIRCLED IN **Red.** WITH DATE AND NAME OF PERSON MAKING CHANGE.

Do not extend notes this side of this line

Date ..... Notes by ..... Chief Party ..... F-F.B. 205 Pg. Index C

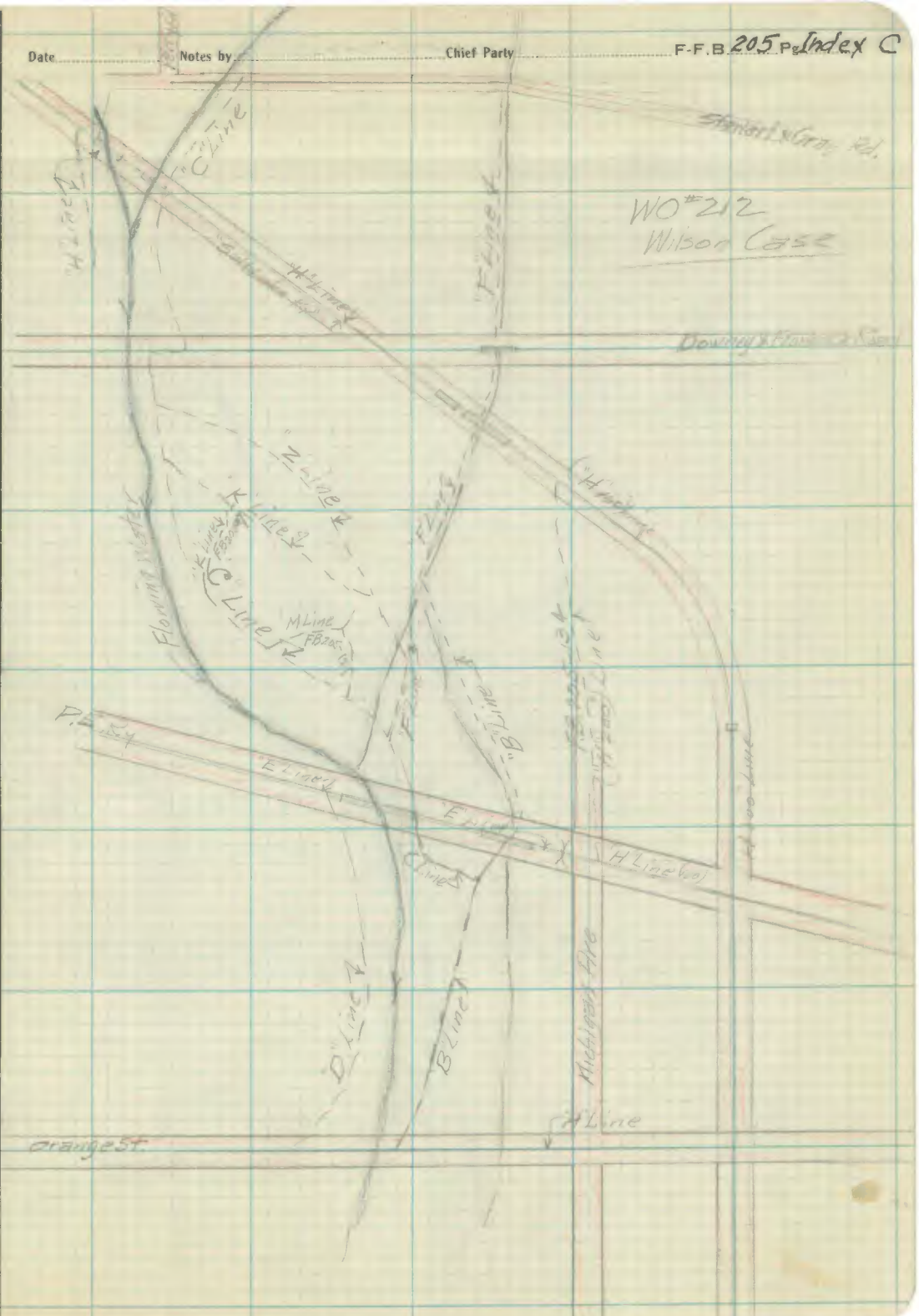

Note: ANY ADDITION OR CHANGES ON THIS SHEET MUST BE MADE OR CIRCLED IN Red. WITH DATE AND NAME OF PERSON MAKING CHANGE.

Do not extend notes this side of this line

RETURN TO
LOS ANGELES COUNTY SURVEYOR
FLOOD CONTROL

F-F.B ..... Pg. ..... Chief Party Notes by ..... Date .....

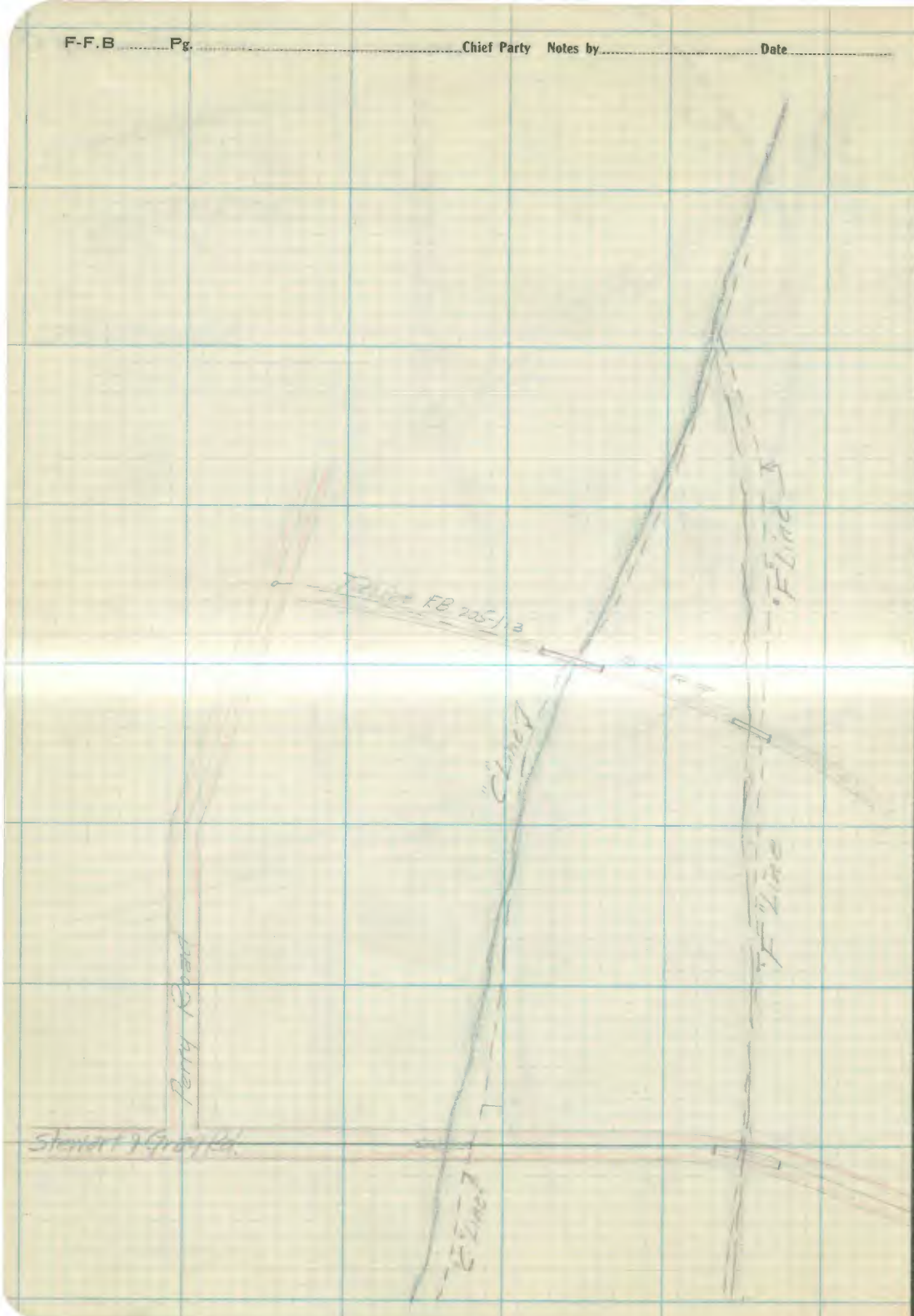

RETURN TO
LOS ANGELES COUNTY SURVEYOR
FLOOD CONTROL

Do not extend notes this side of this line

Note: ANY ADDITION OR CHANGES ON THIS SHEET MUST BE MADE OR CIRCLED IN **Red.** WITH DATE AND NAME OF PERSON MAKING CHANGE.

Date 2/14/18 Notes by Mitchell Chief Party Gently F-F.B. 205 Pg. Index D

W.O. #212, Wilson vs L.A. County.

Index to Sketches

		Pages
A"	Line	4-5-6-8
B	"	4-6-7-93.
C	"	11-40-42-59-66-79-83-113-115
D	"	8-32a
E	"	9-10
F	"	49-51-100-109-
H	"	68-69
H	" 100"	125-126-133
H	" 200"	134
K	"	98-113
M	"	121
Z	"	86-90

Note: ANY ADDITION OR CHANGES ON THIS SHEET MUST BE MADE OR CIRCLED IN Red. WITH DATE AND NAME OF PERSON MAKING CHANGE.

Do not extend notes this side of this line

RETURN TO LOS ANGELES COUNTY SURVEYOR FLOOD CONTROL

F-F.B.....Pg.....Chief Party Notes by.....Date.....

RETURN TO
LOS ANGELES COUNTY SURVEYOR
FLOOD CONTROL

Do not extend notes this side of this line

Note. ANY ADDITION OR CHANGES ON THIS SHEET MUST BE MADE OR CIRCLED IN **Red.** WITH DATE AND NAME OF PERSON MAKING CHANGE.

Date ..... Notes by ..... Chief Party ..... F-F.B. 205 Pg. 1

Detail PERy Trestle Bridge 1171.

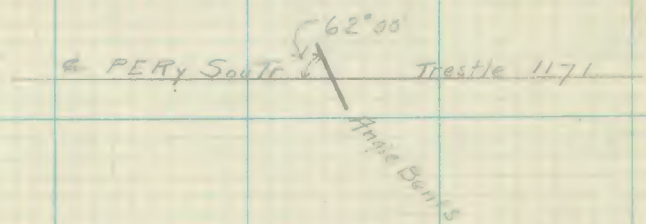

Note: ANY ADDITION OR CHANGES ON THIS SHEET MUST BE MADE OR CIRCLED IN Red. WITH DATE AND NAME OF PERSON MAKING CHANGE.

Do not extend notes this side of this line

RETURN TO LOS ANGELES COUNTY SURVEYOR FLOOD CONTROL

F-F.B 205 Pg. 2 Chief Party Notes by Mitchell Date

"Z" Line Measured Distances

"C" 92+00	to	Z # 1 =	402.65 ft
Z # 1	"	" 2 =	354.00
2	"	3 =	368.13
3	"	4 =	335.50
4	"	5 =	467.00
5	"	6 =	688.79
6	"	7 =	146.08
7	"	8 =	361.60
8	"	9 =	372.81
9	"	10 =	580.90
10	"	11	303.29
11	"	12	457.45
12	"	13	372.49 = F # 3

"K" Line

Z # 10 =

K # 1	to	K 3 =	1253.40 ft Tangent K # 2 flowed up. (Stacia 700+00)
3	"	4	552.42
4	"	5	661.60
5	"	6	641.52
6	"	C 88+00	497.97

"K" Topog Line

K # 4	to	"K" A =	394.03 ft
"K" A	"	"K" B =	257.96
B	"	C =	217.37
C	"	D	244.59
D	"	E	340.08
E	"	C 60+00	234.54

RETURN TO
LOS ANGELES COUNTY SURVEYOR
FLOOD CONTROL

Note: ANY ADDITION OR CHANGES ON THIS SHEET MUST BE MADE OR CIRCLED IN **Red.** WITH DATE AND NAME OF PERSON MAKING CHANGE.

Do not extend notes this side of this line

Date ..... Notes by ..... Chief Party ..... F-F.B 205 Pg. 3

Note: ANY ADDITION OR CHANGES ON THIS SHEET MUST BE MADE OR CIRCLED IN **Red.** WITH DATE AND NAME OF PERSON MAKING CHANGE.

Do not extend notes this side of this line

RETURN TO
LOS ANGELES COUNTY SURVEYOR
FLOOD CONTROL

F-F.B 205 Pg. 4 Comly Chief Party Notes by Mitchell Date

For Tows this page see pages 14-15 + 16

A + B Lines

Dec 21 1917 To Feb 13 1918

H. I. Comly Chief
W. W. Mitchell
H. E. Waite
F. D. Davidson
H. S. Eaton
S. Frank Brown
[illegible]
G. E. Hughes
[illegible]

(Note: These men used indifferent combinations [illegible])

Tank House 8 x 10
Tower Base [illegible]
Tank house [illegible] 15'

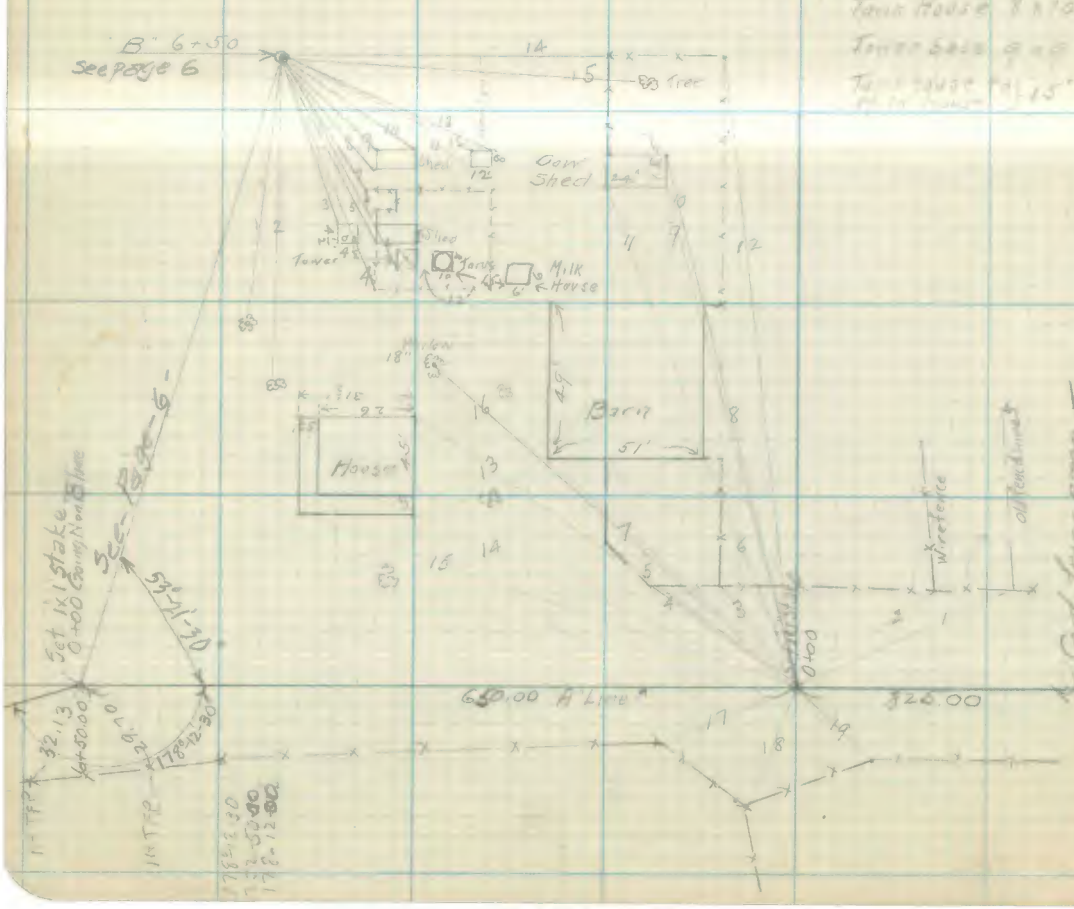

RETURN TO
LOS ANGELES COUNTY SURVEYOR
FLOOD CONTROL

Do not extend notes this side of this line

Note: ANY ADDITION OR CHANGES ON THIS SHEET MUST BE MADE OR CIRCLED IN **Red.** WITH DATE AND NAME OF PERSON MAKING CHANGE.

Date ..... Notes by Mitchell Chief Party Gomez F-F.B 205 Pg. 5

RETURN TO
LOS ANGELES COUNTY SURVEYOR
FLOOD CONTROL

Note: ANY ADDITION OR CHANGES ON THIS SHEET MUST BE MADE OR CIRCLED IN **Red.** WITH DATE AND NAME OF PERSON MAKING CHANGE.

Do not extend notes this side of this line

A Line

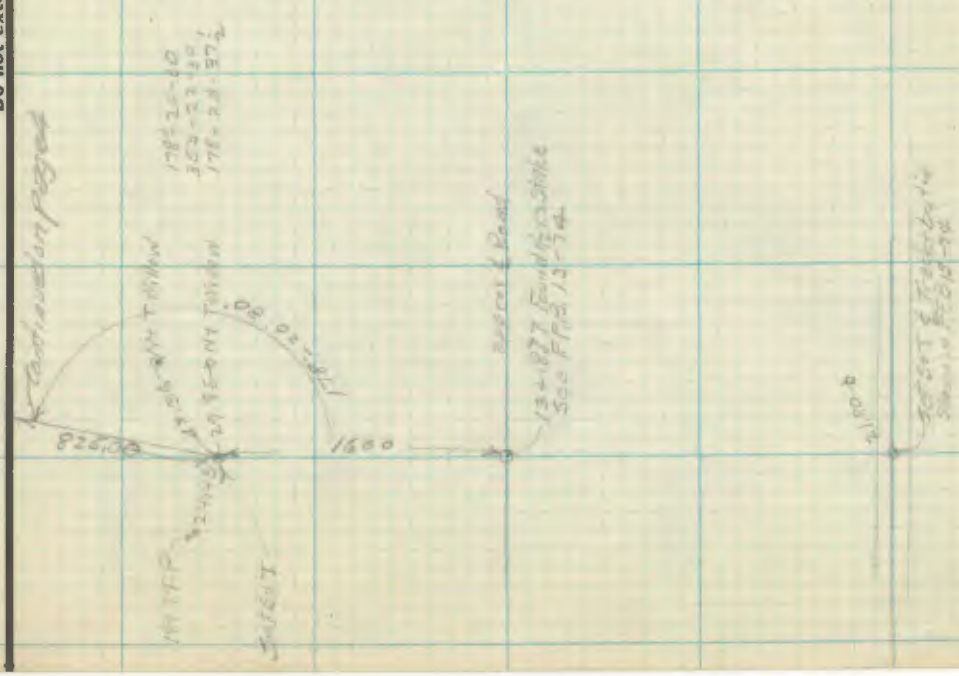

F-F.B 205 Pg. 6 County Chief Party Notes by Mitchell Date 12/2 pm

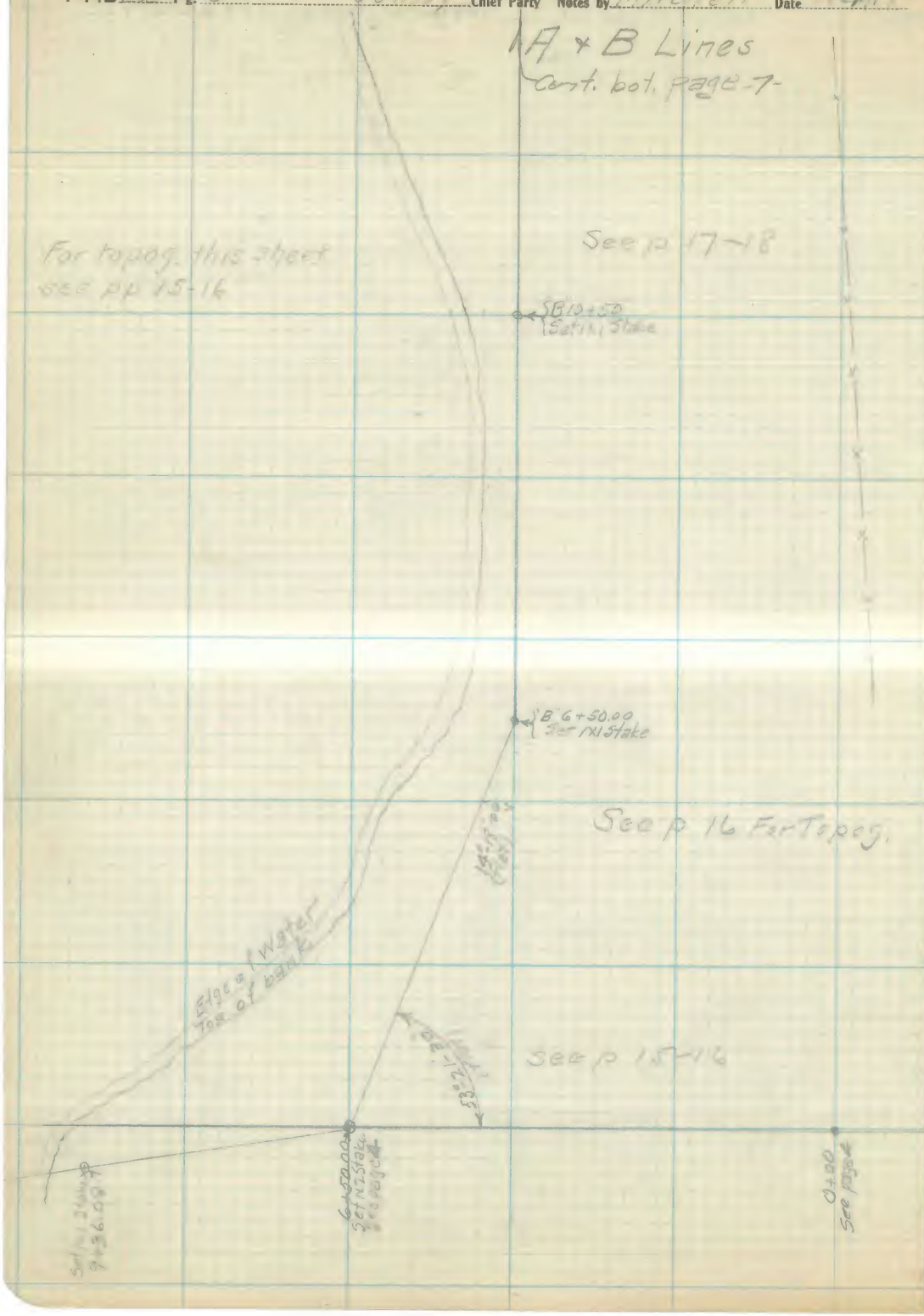

RETURN TO
LOS ANGELES COUNTY SURVEYOR
FLOOD CONTROL

Note: ANY ADDITION OR CHANGES ON THIS SHEET MUST BE MADE OR CIRCLED IN **Red.** WITH DATE AND NAME OF PERSON MAKING CHANGE.

Do not extend notes this side of this line

Date 12/21/17 Notes by Carrity Chief Party Carrity F-F.B 205 Pg. 7

Cont - See p 40

B + C Lines

Cont from Page 6

Note: ANY ADDITION OR CHANGES ON THIS SHEET MUST BE MADE OR CIRCLED IN Red. WITH DATE AND NAME OF PERSON MAKING CHANGE.

Do not extend notes this side of this line

RETURN TO LOS ANGELES COUNTY SURVEYOR FLOOD CONTROL

F-F.B 205 Pg 8 H.J. Comly Chief Party Notes by Mitchell Date 12/27/17

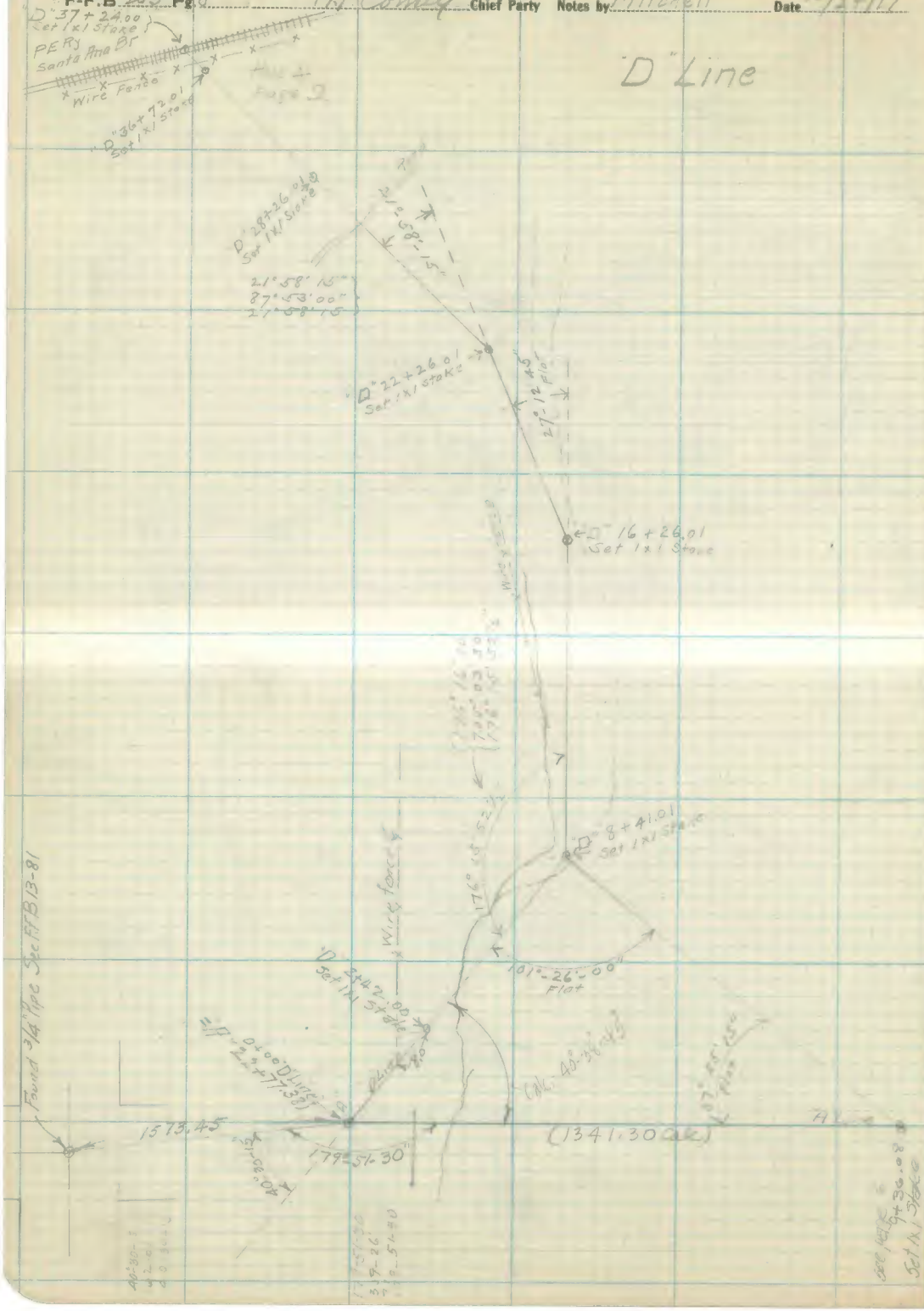

RETURN TO
LOS ANGELES COUNTY SURVEYOR
FLOOD CONTROL

Note: ANY ADDITION OR CHANGES ON THIS SHEET MUST BE MADE OR CIRCLED IN **Red.** WITH DATE AND NAME OF PERSON MAKING CHANGE.

Do not extend notes this side of this line

Date Oct 24 '47 Notes by [illegible] Chief Party [illegible] F-F.B 205 Pg. 9

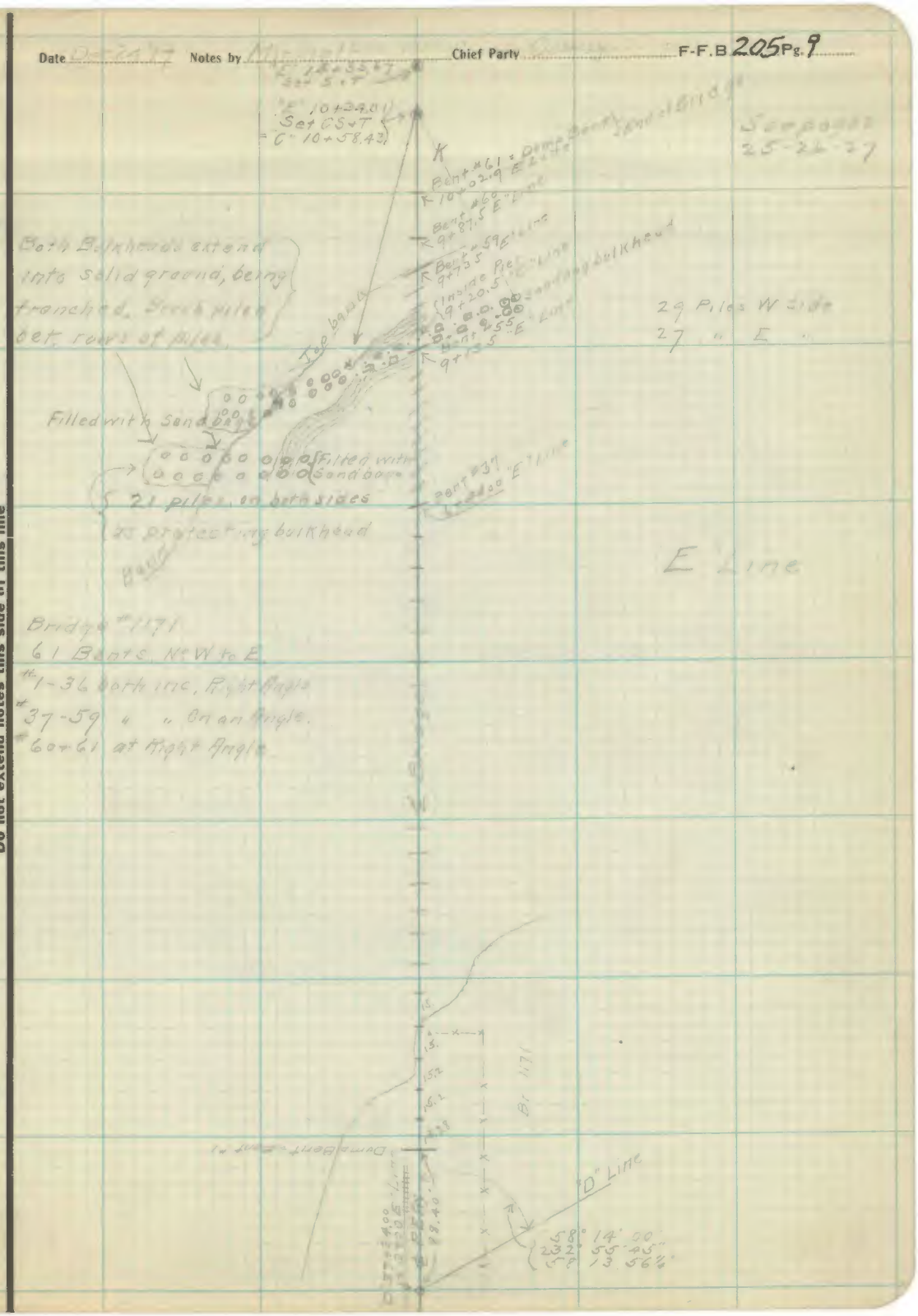

Note: ANY ADDITION OR CHANGES ON THIS SHEET MUST BE MADE OR CIRCLED IN Red. WITH DATE AND NAME OF PERSON MAKING CHANGE.

Do not extend notes this side of this line

RETURN TO LOS ANGELES COUNTY SURVEYOR FLOOD CONTROL

F-F.B 205 Pg. 10 Comly Chief Party Notes by Mitchell Date [illegible]

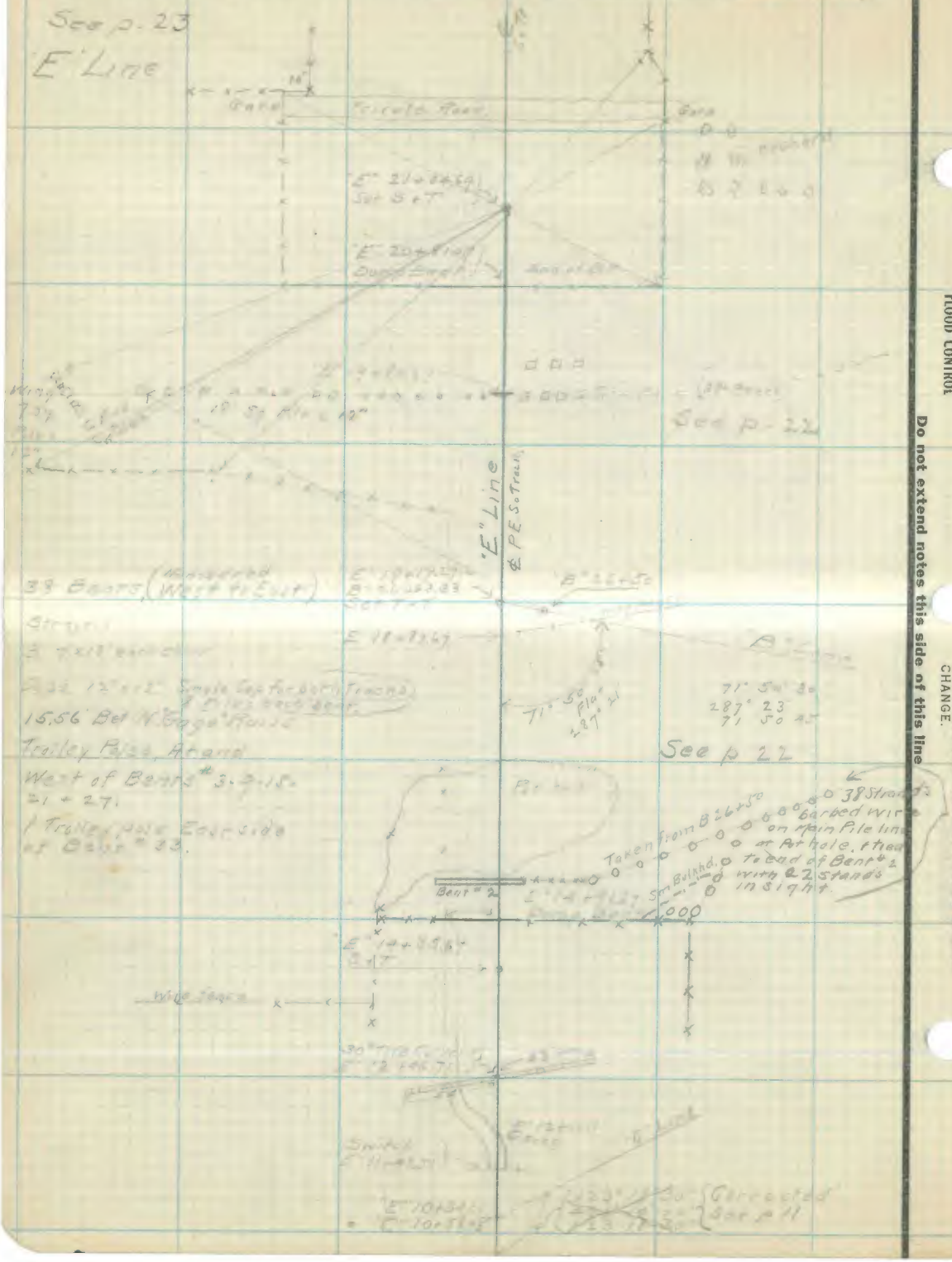

RETURN TO
LOS ANGELES COUNTY SURVEYOR
FLOOD CONTROL

Note: ANY ADDITION OR CHANGES ON THIS SHEET MUST BE MADE OR CIRCLED IN **Red.** WITH DATE AND NAME OF PERSON MAKING CHANGE.

Do not extend notes this side of this line

Date 12/29/19 Notes by [illegible] Chief Party [illegible] F-F.B. 205 Pg. 11

Wilsons Bldgs from B & G Lines

See P 19

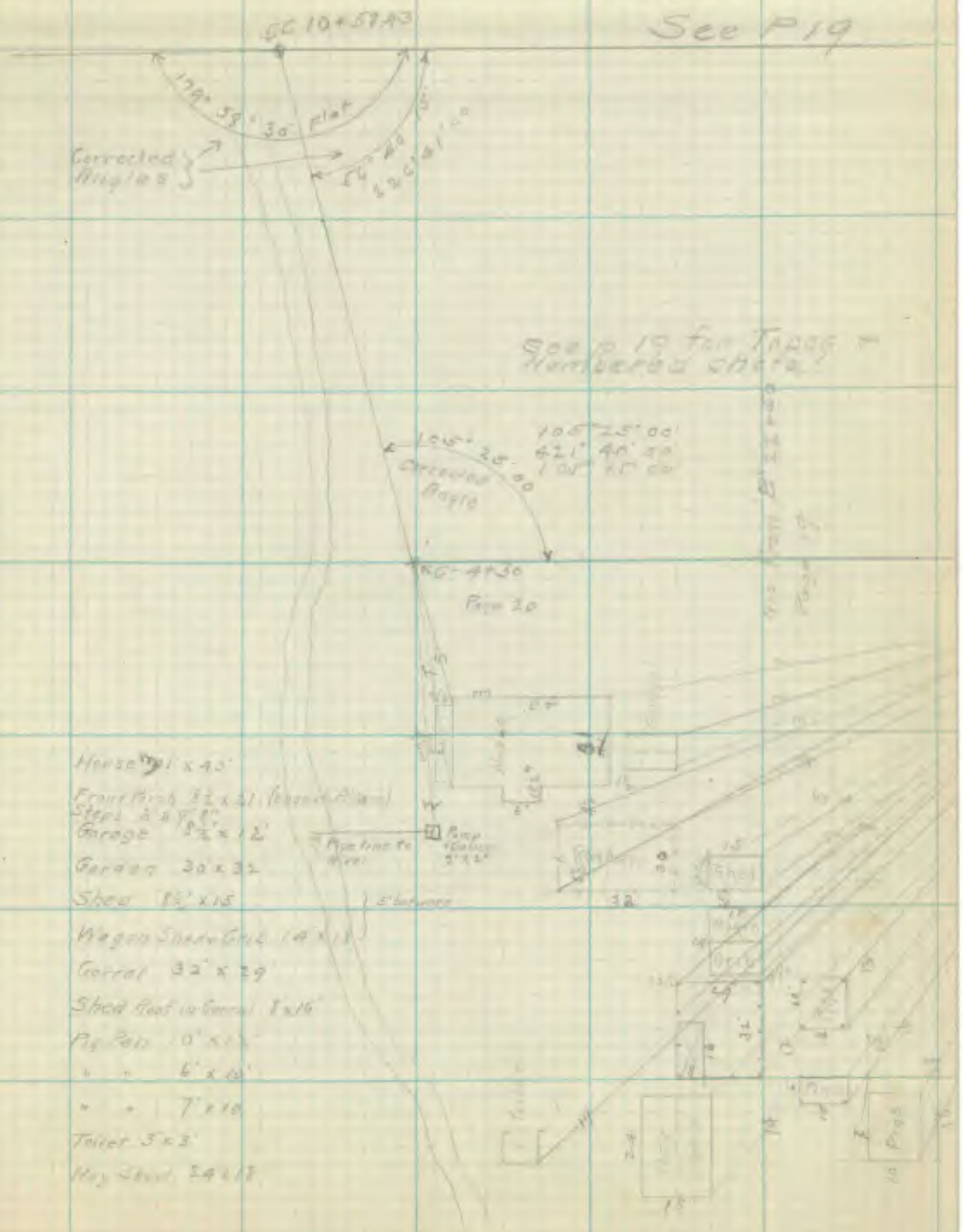

Note: ANY ADDITION OR CHANGES ON THIS SHEET MUST BE MADE OR CIRCLED IN Red. WITH DATE AND NAME OF PERSON MAKING CHANGE.

Do not extend notes this side of this line

RETURN TO LOS ANGELES COUNTY SURVEYOR FLOOD CONTROL

F-F.B 205 Pg. 12 Chief Party Notes by Date

RETURN TO
LOS ANGELES COUNTY SURVEYOR
FLOOD CONTROL

Do not extend notes this side of this line

Note: ANY ADDITION OR CHANGES ON THIS SHEET MUST BE MADE OR CIRCLED IN **Red.** WITH DATE AND NAME OF PERSON MAKING CHANGE.

Date ..... Notes by ..... Chief Party ..... F-F.B ..... Pg. .....

Note: ANY ADDITION OR CHANGES ON THIS SHEET MUST BE MADE OR CIRCLED IN **Red.** WITH DATE AND NAME OF PERSON MAKING CHANGE.

Do not extend notes this side of this line

RETURN TO
LOS ANGELES COUNTY SURVEYOR
FLOOD CONTROL

F-F.B 205 Pg. 14 R. I. Comdy Chief Party Notes by Mitchell Date [illegible]

Sta	+	H.I.	Rod	Dist	Hor ∡	Ver ∡		Elev	
0+00 A Line	4.7	79.66						74.96	
Zero on 6+50 A Line									
				121'	R 170°22'	H I		75.0	#1 ✓
				87'	R165°44'	H I		75.0	#2 ✓
				18'	R13°02'	H I		75.0	3 ✓
			4.3	120'	R 9°20'			75.4	4 ✓
				132'	R13°42'	+0°21'	+0.9	75.9	5 ✓
				123'	R46°22'	+0°38'	+1.4	76.4	6 ✓
				165'	R35°00'	+0°19'	+0.9	75.9	7 ✓
				158'	R60°22'	+0°19'	+0.9	75.9	8 ✓
				205'	R66°15'	+0°27'	+1.6	76.6	9 ✓
				220'	R68°55'	+0°17'	+1.1	76.1	10 ✓
				218'	R60°50'	+0°26'	+1.6	76.6	11 ✓
				246'	R75°50'	+0°14'	+1.0	76.0	12 ✓
				280'	R25°40'	+0°16'	+1.3	76.3	13 ✓
				265'	R15°30'	+0°15'	+1.2	76.2	14 ✓
				295'	R14°[illegible]	+0 14	+1.2	76.2	15 ✓
				256'	R28°25'	+0 16	+1.2	76.2	16
				[illegible]	L[illegible]°30'	-0 [illegible]	-0.1	74.9	17 ✓
				65'	L47°30'	+0°42'	+0.8	75.8	18 ✓
At Sta 0+00 A Line	4.5	79.46		43'	L152°15'	+2°32'	+1.9	76.9	19 ✓
								74.96	Dec 27
Zero on 6+50 A Line				122'	L177°20'	-0°-05	-0.2	74.8	℄ Rd ✓
				353'	L179°15'	+0°14	+0.5	75.5	" ✓
				165'	R165°10'	+0°36'	+1.7	76.7	[illegible] ✓
				142'	R154°45'	-0°33'	+1.4	76.4	[illegible] ✓
				420'	R151°10'	+0°10'	+1.2	76.2	In field ✓
				[illegible]	R124°10'	-0°[illegible]	-0.5	74.5	[illegible] ✓
				315'	R117°20'	+0°30'	+1.8	76.8	[illegible] ✓
				440'	R134°10'	+0°[illegible]	+1.1	76.1	In field ✓
				495'	R119°[illegible]	+0°[illegible]	+2.1	77.1	[illegible] ✓
				480'	R111°15'	+0°00		75.0	[illegible] ✓
				490'	R108°20'	+0°[illegible]	+0.8	75.8	[illegible] ✓
				270'	R114°15'	+0°04	+0.4	75.4	" " ✓
				455'	R100°25'	+0°09	+1.2	76.2	[illegible] ✓
				260'	R100°30'	+0°16	+1.2	76.2	✓

RETURN TO
LOS ANGELES COUNTY SURVEYOR
FLOOD CONTROL

Do not extend notes this side of this line

Note: ANY ADDITION OR CHANGES ON THIS SHEET MUST BE MADE OR CIRCLED IN Red. WITH DATE AND NAME OF PERSON MAKING CHANGE.

Date [illegible] Notes by [illegible] Chief Party [illegible] F-F.B 205 Pg. 15

0+00		H.I.		Point	Rod	Elev.			
6" Line		79.46				74.96			
				110'	R 91°05'	-0°-10'	+0.3 74.7	Ground	
				74	R 140°35'	-0°-12'	-0.3 74.7	Top of [illegible]	
				66	R 120°[illegible]	+1°-40'	+1.9 76.4	Top	
				24	R 135°55'	H.I.	75.0	Pole line	
				138'	R 8°-10'	+0°-15'	+0.6 75.6	"	
				200	R 5°-10'	+0°-13'	+0.9 75.9	Fence line	
				267'	R 8°-15'	+0°-11'	+0.9 75.9	Tree on line	
				192	R 35°-[illegible]	+0°-24'	+1.3 76.3	"	
				320	R 2°-30'	+0°-14'	+1.3 76.3	E Road	
				120'	R 29°30'	+0°-30'	+1.3 76.0	Middle Gate	
				167'	R 1°-00'	-0°-03'	-0.2 74.8	E Road	
R 55°10'									
8" Line									
6+50	4.6	77.27					72.27	LB	
Zero				210'	L 3°-00'	+0°-38'	+3.3 75.6	Pole line	
0+00				20	R 15°30'		73.3	H.I.	Fence line
8" Line				170'	L 24°50'	+0°-52'	+2.6 75.9	"	
				157	L 179°50'	-0°-01'	73.3	Fire hydrant (BM)	
				175	L 2°-15'	-0°-03'	-0.2 73.1	Face of fence	
				200'	R 174°-40'	-0°-07'	-0.4 72.9	Corner post of [illegible] 3 posts - 15	
				300	R 179°20'		73.3	H.I.	Top of band [illegible] of fence
				340'	R 178°-35'	-0°-07'	(on) 67.2		Edge of water
				318'	R 179°-15'	+0°-02'	+0.4 (on) 67.1		Toe of [illegible]
				290'	R 179°-15'		73.3	H.I.	Top " " "
				260'	L 171°-25'	+0°-02'	-0.2 73.5	" " " 5 [illegible]	
				265'	" "	-0°-06'	+0.4 (on) 67.5	Toe ridge of [illegible]	
				245	L 165°-10'		73.3	H.I.	Top of [illegible]
				255	" " "	-0°-08'	+0.9 (on) 67.3		Edge of [illegible]
				214'	L 169°-55'	-0°-09'	-0.6 72.7	Pole [illegible]	
				220'	L 159°10'	-0°-[illegible]	-0.3 73.0	Top [illegible]	
				233	L 158°-30'	-0°-[illegible]	-0.5 72.8	(on)	Edge of water
				183'	L 152°-35'	-0°-[illegible]	-0.2 72.4	Top [illegible]	
				185'	" " "	-0°-[illegible]	67.9 72.9	" "	Edge of water
				195'	L 150°10'	-0°-07'	-0.4 72.9	"	Water [illegible]
				162'	L 142°-25'	-0°-06'	-0.2 73.0		Top [illegible]
				170	" " "	-0°-07'	-0.3 73.0	" "	Edge of water

Note: ANY ADDITION OR CHANGES ON THIS SHEET MUST BE MADE OR CIRCLED IN Red. WITH DATE AND NAME OF PERSON MAKING CHANGE.

Do not extend notes this side of this line

RETURN TO LOS ANGELES COUNTY SURVEYOR FLOOD CONTROL

F-F.B 205 Pg. 16 H. L. Gerdes Chief Party Notes by Mitchell Date 12/29/47

At Sta 6+50 A line Continued	+	H.I. 77.87		Dist	Hor ∠	Ver ∠	Elev 73.27		
				130'	L18°45'	-0' -0.1 -0.3	73.2	Top bank	✓
				133'	" "	-0 -0.3 -0.7	73.0	on (a) Edge Water	✓
				145	L80°05'	+0 +0.8 +0.6	74.1	Top bank	✓
				150	" "	-0 -0.2 -0.4	67.7	Water	(on (a)) ✓
				250	L60°50'	-0 -0.2 -0.3	73.1	Top bank	✓
				255	L61°05'	-0 -0.2 -0.3	67.7	Water	✓
				248	L50°05'	-0 -0.2 -0.3	73.1	Top, Slope wash	Vara ✓
				460	L42°00'	+0 +1.6 -0.1	74.9	Top	✓
				142	L40°50'	-0 -0.4 -0.10	~~67.5~~ 72.9		✓
At Sta 6+50 B Line Zeroed	4.7	80.19					75.49	Edge, placed 5' all	
				560'	L11°25'	-0 -0.7 -0.4	74.8	Wilson's Dec. Top	Bench 5+22
0+00 B Line				342'	R3°45'	-0 -2.3 -2.3	73.2	Top bank	✓
				346'	R4°10'	-0 -2.4 -2.4	67.8	Edge Water	(on 10) ✓
				275	R4°45'	-0 -1.8 -2.3	73.7	Top bank	✓
				275	R5°35'	-0 -2.7 -2.8	68.0	Edge water	✓
				220	R2°15'	-0 -0.9 -0.2	74.0	Top	
				220	[illegible]	-1.4 -0	68.3	Edge water	
				14	R82°40'	-2° -0.6 -1.2	74.9	Top bank	
				20'	R78°55'	-5° -2.0 -2.1	68.2	Edge Water	
				170'	R165°05'	-0 -0.3 -0.1	75.2	Top bank	
				170	R161°30'	-0 -0.6 -1.2	69.6	Edge Water	✓
				300'	L13°45'	-0 -0.3 -0.8	75.2		1 ✓
				388'	L31°20'	-0 -0.0	75.5	H I	2 ✓
				305'	L41°15'	+0 +0.4 -0.5	75.9		3 ✓
				365	L29°50'	+0 +0.5 -0.5	76.0		4 ✓
				Shed 8 x 10	15 ft. from	Target			5
				375'	L41°50'	+0 +0.1 -0.1	75.6		6 ✓
				285	L42°05'	+0 +0.5 -0.6	76.0		7
				290'	L43°20'	+0 +0.5 +0.6	76.0		8 ✓
				275	L44°10'	-0 -0.0	75.5	H I	9 ✓
				280	L48°00'	+0 +0.5 -0.6	76.0		10 ✓
				Hen House	8' x 12'			[Behind trees 10' offset]	11 12
				320	L54°10'	+0 +0.1 -0.1	75.5		13
				325'	L67°00'	+0 +0.8 -0.3	75.8		14 ✓
				340	L87°15'	+0 +0.5 [illegible]	76.0	Tree	15 ✓

RETURN TO
LOS ANGELES COUNTY SURVEYOR
FLOOD CONTROL

Do not extend notes this side of this line

Note: ANY ADDITION OR CHANGES ON THIS SHEET MUST BE MADE OR CIRCLED IN **Red.** WITH DATE AND NAME OF PERSON MAKING CHANGE.

Date 12/27/77 Notes by Mitchell Chief Party Carroll F-F.B. 205 Pg. 17

At Sta 1+50 Curve	+	At 1 80.9	Dist	Hor ∠	Ver ∠	Elev		
			252'	L31°15	+0° +06/07	75.49		
			230'	L58°25	+0° +1.1/26	76.0	In yard infield	
			330	L78°30	+0° +0.9/09	77.2	"	
			147	L69°20	+0° +1.5/22	76.4		
			275	L120°10	+0° +1.4/17	77.0		
			137	L143°50	+0° +2.0/53	70.9		
			355	L161°45	+0° +1.5/16	77.5		
At Sta 16+50 B Line	4.6	81.28				77.0		
Zero on 17+50 B Line						76.68	Edge of plowed field	
			185'	L179°40	-0° -0.3/06	76.4	Tie bank.	
			83'	L175°30	-0° -0.4/15	76.3	" "	
			270'	R16°20	-0° -1.4/18	75.3	Field	
			295'	R98°45	+0° +0.4/05	77.1	Top of slope in field	
			310	R96°55	-0° -1.7/18	75.0	Top "	
			350	R96°40	-0° -1.0/10	75.7	Inside (RA) 2 fences	
			415	R99°05	-0° -0.3/11	75.4	Top slope + 4 feet	
			470	R95°55	+0° +0.1/01	76.8	Top " " "	
			430	R110°10	-0° -1.9/15	74.8	End of fence	
			88	L178°30	-1° -2.0/30	× 69.2	Toe ditch (on 10)	
			90	L165°55	-1° -2.6/40	74.1	Edge water	
			475	R61°30	+0° +0.7/06	77.5	Top of slope	
			775	R64°35	-0° +0.2/01	76.9	Infield (Level)	
			440	R57°40	-0° -0.9/07	75.8	Top of slope	
			20	L105°40	-0° -0.3/47	76.4	Top ditch	
			+ 28	L105°50	-4° -2.2/33	× 69.1	Bottom	(on 10)
			40	L105°10	-4° -2.9/36	68.4	Water	
			325	R55°20	-0° -0.8/28	75.9	Fence	Toe slope
			290	R do	+0° +0.8/15	77.5	"	Fence
			92	R do	+0° +1.1/21	77.8		
			147	R do	-0° -0.6/15	76.1		Depression
			68	R do	+0° +0.8/41	77.5		
			125	L24°45	+0° +1.0/03	77.7	Top ditch	
			125	L29°30	-0° -1.4/38	× 69.9	Toe "	(on 10)
			126	L32°20	-1° -2.4/26	68.9	Edge water	
			215	R13°35	-0° -0.1/02	76.6	Field	Depression
			210	R18°30	+0° +1.1/12	77.8		
			368	R22°15	-	76.7	Hill	
			445	R28°10	+0° +1.4/11	78.1	"	In dry wash

Note: ANY ADDITION OR CHANGES ON THIS SHEET MUST BE MADE OR CIRCLED IN Red. WITH DATE AND NAME OF PERSON MAKING CHANGE.

Do not extend notes this side of this line

RETURN TO LOS ANGELES COUNTY SURVEYOR FLOOD CONTROL

F-F.B 205 Pg. 18 Comly Chief Party Notes by Mitchell Date [illegible]

At	+	H1	Dist	Hor ∡	Ver ∡	Elev			
10+50		~~80.19~~				76.68			
B Line			480'	R 30°30'	-0 -01 (-0.1)	76.6		Field	
			565'	R 35°30'	-0 -04 (-0.8)	75.9		"	
			585'	R 38°00'	+0 +03 (+0.2)	76.9		"	
			696	R 46°50'	-0 -01 (-0.2)	76.5			
			212	L 23°30'	+0 +03 (+0.2)	76.9		Top bk	
			214	L 26°05'	-0 -06 (-0.4)	70.9		Top	[illegible]
			216	L 27°45'	-0 -36 (-2.2)	69.1		Edge water	
			625	R 25°00'	-0 -05 (-1.0)	75.7		℄ Fence + [illegible]	
			400'	L 19°[illegible]	+0 +05 (+0.6)	77.3		Top bk	
			400	L 20°10'	+0 +10 (+1.2)	69.5	on 13	Btm [illegible] + Edge water	
			420	L 1°-10'	+0 +12 (+1.5)	78.2		Field	
			250	L 0°30'	+0 +[illegible] (+0.9)	77.6		"	
H+Sta									
17+50	4.5	83.45				78.95			
B Line			255	R 100°40'	-0 -25 (-1.9)	77.1		Angle, fence at gate	1 [illegible]
Zero at			180	R 88°30'	-0 -17 (-0.9)	78.1		End fence	2
22+50			180'	R 87°40'	-0 -17 (-0.9)	78.1			3
B Line			215	L [illegible]		79.0	H1		4
			250	L 141°[illegible]	+0 +08 (+0.6)	79.6		Top bk	
			264	L 141°45'	+0 +03 (+0.2)	70.7		Btm [illegible] + Edge water (on 13)	
			50	L 180°00'	+0 +52 (+0.8)	79.8		Fence	
			200	L 90°10'	+0 +06 (+0.3)	79.3		Top bank	
			215	L 91°55'	-0 -47 (-2.9)	70.6		Btm + Edge Water (on 13)	
			186'	L 116°20'		79.0	H1		5 [illegible]
			170'	L 118°25'	+0 +15 (+0.7)	79.7			6
			163	L 111°50'	+0 +15 (+0.7)	79.7			7
			280	L 64°45'	+0 +04 (+0.3)	79.3		Top bk	
			325 290	L 66°20'	-0 -12 (-1.1)	72.4		Btm bank +35' (on 10) to edge of water. (A long flat.)	
			115	L 48°20'	-0 -06 (-0.2)	78.8		Field	
			85'	R 4°30'	-0 -08 (-0.4)	78.6		"	
			205	R 54°20'	+0 +05 (+0.3)	79.3		Line of Rling	
			280	R 33°50'	+0 +11 (+0.9)	79.7		" " "	
			195	R 9°40'	+0 +02 (+0.1)	79.1		Field	
			165'	L 30°20'	+0 -17 (-0.8)	78.2		"	
			380	L 54°00'	+0 +07 (+0.8)	79.8		Top bk S side of Rd [illegible]	
			390	L 53°50'	-0 -12 (-1.4)	77.6		℄ Road at Top bank	
			400	L 53°20'	+0 +03 (+0.4)	79.4		Top bk N [illegible]	

RETURN TO
LOS ANGELES COUNTY SURVEYOR
FLOOD CONTROL

Do not extend notes this side of this line

Note: ANY ADDITION OR CHANGES ON THIS SHEET MUST BE MADE OR CIRCLED IN Red. WITH DATE AND NAME OF PERSON MAKING CHANGE.

Date [illegible] Notes by Mitchell Chief Party Cobily F-F.B 205 Pg. 19

At Sta	+	H.I.	Elev	Hor ∡	Vert ∡	Elev		
22+50	4.3					78.95 ✓		
B Line		83.25	357	R 69° 15	+0.3	[illegible]		1
			365	R 66° 20	+0.03	79.3		1
			336	R 65° 35	+0.01	79.1		2
Zero			338	R 64° 10	+0.3	79.3	[illegible]	3
17+50			345	R 53° 15	+0.4	79.4	Fence Cor. Corner	4
B Line			375	R 53° 20	+0.4	79.4		5
			355	R 57° 20	+0.4	79.4	4' Bank	5
			383	R 58° 55	+0.3	79.3		6
			310	R 58° 15	-0.1	78.9		6
			310	R 56° 45	+0.1	79.1		7
			316	R 55° 50	+0.2	79.2		8 ✓
			322	R 53° 50	+0.2	79.2		9
			~~320~~					
			320	R 53° 15	+0.3	79.3		10
			352	R 40° 15	+0.6	79.6	✓	11
			339	R 48° 30	+0.4	79.4	✓	12 ✓
			352	R 55° 25	+5.8	79.8	Cor Corner N.W. (on 10)	12½
			297	R 51° 05	-1.2	77.8	" Pile	13
			305	R 49° 50	-0.3	78.1		15
			360	R 46° 50	+0.6	79.6		14
			314	R 46° 05	+0.1	79.1		15
			318	R 45° 20	-0.1	78.9		16
			298	R 45° 20	-0.1	78.0		17
			300	R 44° 00	-0.3	78.1		18
			410	R 51° 45	+5.4	79.4	Toilet (on H.I.) (Rec. +5')	19
			238	R 44° 05	-1.1	77.3	In Cornfield	✓
			145	R 42° 25	-0.2	78.8	"	✓
			195	R 3° 15	-0.5	78.5	"	✓
			173	L 52° 30	+0.4	79.3	∡ in line of [illegible]	✓ A
			141	L 55° 50	+0.5	79.7	✓ B	
			155	L 63° 40	-2.6	76.3	Top bank	✓ C
			77	L 74° 45	-0.7	78.3	∡ Pile	✓ D
			148	L 61° 00	-0.3	78.7	Top bank	✓
			150	L 88° 10	+3.7	76.9	Lone Pile (on 10)	✓ E
			145	do	+3.2	76.5	Fence Toe " "	✓
			124	L 89° 55	+0.4	79.4	Top old bank	✓
			132	L 89° 43	-1.2	77.8	Old 4"x6" 2½ High	
			83	L 95° 40	+0.5	79.5		✓ F
	~~3.55~~		58	L 161° 35	+0.4	79.4	∡ Piles	✓ G
	3.55		277	L 75° 47	-3.55	79.70	Set Stake. Top of Pt # 1	
			92	L 169° 55	+0.9	79.9	Lone Pile	✓ H
			104	L 169° 05	+0.5	79.5	[illegible]	✓ J
			152	R 161° 15	+0.3	79.3	∡ Piles	K

Note: ANY ADDITION OR CHANGES ON THIS SHEET MUST BE MADE OR CIRCLED IN Red. WITH DATE AND NAME OF PERSON MAKING CHANGE.

Do not extend notes this side of this line

RETURN TO LOS ANGELES COUNTY SURVEYOR FLOOD CONTROL

F-F.B 205 Pg 20 H.I. Cont'd Chief Party Notes by Pritchett Date 12/3/57

HtSta	+	H.I.	Dist	Hor ∡	Ver ∡	Elev			
22+50		83.25				78.95			
BLine			285'	R149°15	+0-04 (+0.4)	79.4	Top old bank.		✓
			305	R121°15	-0-07 (-0.6)	78.4	In plowed field		✓
			323'	R146°20	-0-11 (-1.0)	78.0	Top old bank		✓
			90	R99°-40	+0-04 (+0.1)	79.1	In plowed field		✓
			225	R93°20'	-0-12 (-0.8)	78.2	" " "		✓
HtSta									
4+30	4.6	83.38				78.78			
C Line									
Zero on Sta 22+50 B Line			53'	R 53°10	-0-56 (-0.9)	77.9	Car house	S	✓
			80	R 65°50	+0-02 (+0.1)	78.9		T	✓
			90	R 72°55	+0-18 (+0.5)	79.3	Pump.	W	✓
			93'	R 82°40	-2-23 (-3.7) x	71.7	(on 8')	Toe bank	✓
			98'	R 94°10	-2°00 (-8.) x	70.0	(on 10)	Edge of water	✓
			205	R 75°15'	-1°57 (-6.6)	72.2		Toe of bank. S side old Road. See bottom Pg 18.	✓
			200	R 84°40'	-1°32 (-5.3) x	70.1	(on 8')	Edge water & old Road	✓
			105'	R102°20	-3°47 (-6.9) x	68.5	" "	In River Channel #1	✓
			110	R 105°10	-4°15 (-8.) x	69.3	(- 8)	" "	
			113	R107°40	-5°00 (-9.1)	69.00		" " Channel #2	
			115	R109°50'	-2-02 (-4.1) x	69.3	(- 10)	" "	
			118'	R 112°50	-2-23 (-4.8) x	67.6	(- 11)	" " Channel #3	
			127	R 116°10	-4°15 (-9.)	69.4		" "	
			180'	R 132°40	-2°42 (-7.)	70.2		Edge Water	✓
			210'	R 136°25	-2-12 (-8.0)	70.8		Middle Island	✓
			240'	R 141°10	-0°48 (-3.0) x	70.4	(on 10)	Edge water	✓
			77	R 77°00	+0-27 (+0.6)	79.4	Top bank		✓
			72'	R 85°30'	-2-07 (-2.1) x	71.7	Toe "	Pom Willows wired. (on 9)	✓
			49	R 78°35	-1-21 (-3.1)	77.7	Top "		✓
			46'	R 95-15	-1-02 (+0.8) x	72.6	Toe "	" " " (on 10)	✓
			52	R108°25	-9-24 (-8.4)	70.4	Edge of water		✓
			15'	R104°25	+2-27 (+0.6)	79.4	Top bank		✓
			25	R121°00	-5-37 (-2.4)	76.4	Toe "	Willows wired	✓
			35	R138 35	-14-25 (-8.4)	70.4	Edge water		✓
			48'	L 126°00	+0-12 (+0.2)	79.0	Top bank		✓
			61	L 131°05	-3°-09 (-3.3) x	71.1	Toe "	Eua wired "	On 9 ✓
			64	L 135°35	-2°55 (-3.2) x	70.2	Edge water		" 10 ✓
			133	L 112°10	+0-12 (+0.5)	79.3	Top of bank		✓

RETURN TO
LOS ANGELES COUNTY SURVEYOR
FLOOD CONTROL

Do not extend notes this side of this line

Note: ANY ADDITION OR CHANGES ON THIS SHEET MUST BE MADE OR CIRCLED IN Red. WITH DATE AND NAME OF PERSON MAKING CHANGE.

Date 12-23-17 Notes by [illegible] Chief Party [illegible] F-F.B 205 Pg. 21

At Sta	+	H.I.	Dist	Hor ∠	Vert ∠	Elev		
4+30	4.6	83.38				78.78		
6' Line			120	L 118° 05	-1-23.05	78.1	Tie Rock (16" tree)	✓
			174	L 124° 40	(Brush)		Edge water.	✓
			230	L 107° 35	+0-0.07	79.4	Top bank	✓
			232	L 110° 35	+1-11.12	76.3	Toe " (on 12)	✓
			237	L 114° 20	brush		Edge water	✓
			217	L 88° 35	+0-28.07	79.2	In field	✓
			265	L 55° 30	+0-0.06	79.3	" "	✓
At "B" Line								
Topog.								
Pt #1.	4.4	84.10				79.70		
Zero on			525	L 124° 10	-0-21	76.5	(Level) In field. Fence	✓
22+50			475	L 106° 40	-0-1.0.07	78.7	Top old bank E side.	✓
B' Line			420	L 104° 15	-0-33.27	76.4	Toe " " "	✓
			414	L 100° 50	-0-37.31	76.0	Bottom old bed + toe of a fence	✓
			412	L 94° 55	-0-3.4.29	76.4	Toe slope, W bank	✓
			400	L 91° 30	+0-+4.3.37	78.4	Top " " " (on 10)	✓
			236	L 124° 20	-0-2.2.32	77.5	In field (Level)	✓
			230	L 103° 00	-0-0.07.10	79.0	Top old bank, E side	✓
			240	L 101° 15	-0-2.4.35	77.3	Toe " " "	✓
			247	L 94° 00	-0-3.0.42	76.7	Middle old bed + ℄ fence	✓
			266	L 86° 20	-0-4.3.56	75.4	Toe slope W side	✓
			280	L 81° 30	+0-+3.4.42	83.1	Top " " "	✓
			35	R 154° 00	-2-1.13	78.4	In field ℄	✓
			30	L 30° 10	-0-0.3.37	79.4	Top old slope, E side	✓
			37	L 30° 40	-1-1.2.51	78.5	Toe " " " "	✓
			72	L 30° 10	-1-2.0.35	77.7	Middle of old bed	
			127	L 22° 00	-1-2.8.15	76.9	Toe slope W side	✓
			155	R 39° 25	-0-2.2.50	77.5	Middle old bed	✓
			167	R 80° 00	-0-0.16.14	79.1	Edge woods, E side	✓
			183	R 109° 10	-0-1.6.30	78.1	In field " " Flat	✓

Note: ANY ADDITION OR CHANGES ON THIS SHEET MUST BE MADE OR CIRCLED IN Red. WITH DATE AND NAME OF PERSON MAKING CHANGE.

Do not extend notes this side of this line

RETURN TO LOS ANGELES COUNTY SURVEYOR FLOOD CONTROL

F-F.B. 205 Pg. 22 Comm. Chief Party Notes by M.F.G.T.G. Date

At Sta.	+	H.I.	Dist	Hor ∡	Ver ∡	Elev	
26+50 B Line Zero on 22+50 B Line	4.3	84.26				79.96	
			337'	L 34° 25'	-0-21 (-2.0)	78.0	End of Row 12" sq. Piles + Top b/k
			230'	L 35° 40	+1-01 (+4.1) ×	79.4	∡ in " " " " (on 9)
			126'	L 53-10	-0-46 (-1.7)	78.3	End, another " " See P. 10 ∡ E 19 + 84.67
			153	L 52° 45	+2-00 (+5.3)	80.3	Line Piles + Top
			140'	L 47° 05	-0-56 (-2.3)	77.7	Toe slope, E Side
			125'	L 35° 00	-1-06 (-2.4)	77.6	Middle old Bed } Uniform
			120	L 16° 30'	-0-71 (-1.4)	78.6	Wire fence } Slope
			127'	R 00° 30'	+0-68 (+0.2)	80.2	Top W. slope
			71'	L 105° 50	-2-13 (-2.7)	77.3	Btm. Bulkhead, 12" Piles
			72'	do	-0-24 (-0.5)	79.5	Top. " " "
			105	L 103° 50	-0-17 (-0.5)	79.5	Top at end Row Piles
			220	R 176° 30	+0-12 (+0.8)	80.8	End of 12" Piles N of Bridge Whole row is wired
			24'	R 85° 10	-0-42 (-0.3)	79.7	End of Wire fence at Bridge
			42'	R 78° 20'	+0-54 (+0.7)	80.7	Top of slope W side
			157'	R 67° 10	+0-00 (+0.1)	80.1	In field, plowed.
			294	R 72° 30	-0-05 (-0.3)	79.7	Fence wired to bridge
			390	R 47° 20	+0-58 (+6.5) ×	80.8	10" Pile & Same fence. (on 10) Shot 2y. Sec 7
			273	R 26° 05	-0-07 (-0.6)	79.4	#27 End. Pile line at lot
			300	R 39° 35	-0-07 (-0.6)	79.4	#28 Other end same.
			332	R 57 40	-0-11 (-1.0) ×	73.3	#30 End of another row (on 10)
			356	R 62-15	-0-11 (-1.0) ×	71.2	#31 " " " " (on 12)
			380	R 69-25	+0-22 (+2.4) ×	76.7	#32 " " Same " (on 10)
			400	R 71-05	+0-46 (+5.4)	79.7	Top of Pothole bank W. ∡ (on 10)
							Top of " " " E "
			300	R 73° 20	-0-13 (-1.1)	78.7	" " " " " "
			295	R 64° 10	-0-10 (-0.9)	79	" " " " " End
			300	R 51° 45	-0-14 (-1.7)	78.8	" " " " " S "
			320	R 54° 20	+0-14 (+1.4) ×	75.5	Bottom " " S end (on 10)
			322	R 61° 00	+0-89 (+0.8) ×	75.1	Sm dike across Pot hole (on 10)
			326	R 65° 00	+0-18 (+1.7) ×	76.0	Btm. N side same (on 10)
			334	R 70-10	+0-12 (+1.2) ×	83.5	N end Pot hole, Near bridge (on 12)
			347	R 72-45	-0-02 (-0.1) ×	74.3	Same at bridge (on 10)
			252'	R 1° 15'	-0-09 (-0.7)	79.3	Middle plowed field

RETURN TO
LOS ANGELES COUNTY SURVEYOR
FLOOD CONTROL

Do not extend notes this side of this line

Note: ANY ADDITION OR CHANGES ON THIS SHEET MUST BE MADE OR CIRCLED IN **Red.** WITH DATE AND NAME OF PERSON MAKING CHANGE.

Date [illegible] Notes by [illegible] Chief Party [illegible] F-F.B. 205 Pg. 23

At Sta	+	H.I.	Dist	Hor ∠	Ver ∠	Elev	
21+04.69	4.7	88.16				83.46	
℄ Line			57'	L64°50'	-4°-56	78.6	Cor Fence ✗
			223'	L166°35'	-1°-46	78.9	Fence (N/W) Corr.
Zero on			143'	L149°05'	-2°-55	78.0	N.W. Cor-Orchard
℄ Line							
10+24.01			305'	L167°40'	-1°-55	78.0	N.E. " "
			220	L179°30'	-0°-04	83.2	Top of Rail S side
			218	R177°45'	-0°-06	83.1	Bot. Trough
			247	R164°10'	-0°-56	79.5	Cor-Fence + Gate
			307	R170°20'	-0°-54	78.7	✗ Fence (R/W)
			230	L172°45'	-0°-13	77.0	✗ " " (on 10)
			445	R95°20'	-0°-27	80.0	Fence line Wire
			338	R80°25'	-0°-34	80.1	In Field Fence (Fence line)
			70	R71°45'	-2°-42	80.1	✗ Fence R/W.
			335	R55°30'	0°-34	80.4	S end of Fence line (on 10)
			395	R59°35'	-0°-26	80.9	N " " " "
			268	R44°15'	+0°-10	79.0	Fence, Wire (on 10)
			200	R41°25'	-1°-27	78.4	" ✗ "
			181	R8°30'	-1°-52	77.9	At Bridge (on 6)
			155	R5°40'	-0°-52	81.2	Top of Cap at East N Trough
			154	R5°05'	-0°-49	77.0	Ground 99.91
			154	R6°40'	[illegible]	83.5	Top of N. Rail
			153	0°00'	-0°-52	81.2	Top Cap at S. Trough
			153	0°00'	-0°-30	77.7	Ground 99.91
			153	L0°50'	[illegible]	78.8	Top of Rail S. Trough
			152	R1°00'	[illegible]	78.8	" " " "
			120	L2°00'	-1°-55	81.2	Top of 12" Cap on bent (12")
			122	L2°00'	-1°-61	76.0	Bton at Bulkhead Blocks
			120	R3°40'	-1°-06	81.2	Top of Cap at Trough
			122	R3°40'	-1°-78	75.4	Bton at Bulkhead Blocks
			128	R9°30'	-1°-22	81.2	Top of Cap N side
			126	R9°30'	-1°-22	75.2	Bton of Bulkhead N side Blocks
			132	R5°45'	-1°-32	74.7	Roadway, N side Trough
			130	L1°45'	-1°-21	75.2	" " S " "
			27	R17°30'	-7°-02	90.2	Ground Bot. Trough at Bridge
			34	R42°50'	-5°-18	80.4	Ground and Bottom of N side trough
			33'	R41°45'	-3°-47	81.3	Top of Cap
			31'	R36°15'	-1°-32	82.7	" " Stringer
			31	R35°50'	+0°-06	83.5	" " Rail
			24	L4°50'	-0°-06	83.5	" " " S " "
			26	L5°55'	-1°-37	82.61	Top of Stringer " "
			25	L8°50'	-5°-00	81.32	" " Cap " "
			26	L15°20'	-2°-03	16.28	Ground at Bot. " "

Note: ANY ADDITION OR CHANGES ON THIS SHEET MUST BE MADE OR CIRCLED IN Red. WITH DATE AND NAME OF PERSON MAKING CHANGE.

Do not extend notes this side of this line

RETURN TO LOS ANGELES COUNTY SURVEYOR FLOOD CONTROL

F-F.B 205 Pg. 24 Comly Chief Party Notes by [illegible] Date 12/29/17

At Sta	+	H.I.	Dist	Hor ∡	Ver ∡	Elev.		
19+17.27 E Line	4.9	88.15				83.25		
Zero on 10+34.01 E Line			93	L150° 25	-3°-05 (-5.0)	78.3	Bet the 2 rows pile, Willow growth	✓
			8'	L45° 35	+0°-53 (+0.2) x	79.4	S. side Tracks Ground on 9	✓
			10	R64° 05	-1°-00 (+0.2)	83.0	Ground, bet Tracks ?	✓
			21'	R79° 15	-1°-00 (-3.7) x	74.5	" N side Tracks on 10	✓
			130	R78° 15	-2°-15 (-5.1)	78.2	In old bed	✓
			69	L6° 00	-2°-15 (-2.7)	80.6	Ground Side Tracks	✓
			68'	R6° 50	-1°-46 (-2.1)	81.2	Bet Tracks	✓
			72	R16° 30	-2°-08 (-2.7)	80.6	N. side Tracks	✓
			140'	R49° 45	+1°-25 (+3.5) x	79.7	(on 11) In Willows, N side [illegible]	✓
			79'	R53° 10	-2°-18 (-3.2)	80.1	S E cor, Willow growth Some [illegible] Eucalyptus	✓
		2/1	239 240	R67° 15	+0°-04 (+16.7) x	81.10	(on 10) E side " " ✓	✓
			115	L2° 40'	-1°-15 (-2.5)	80.8	S. side Tracks	✓
			117	R3° 30'	-1°-12 (-2.4)	80.9	Bet " x	
			120	R10° 35	-1°-13 (-2.5)	80.8	N side "	✓
			234	L1° 10'	-0°-45 (-3.1)	80.2	S. "	✓
			230	R2° 00'	-0°-46 (-3.1)	80.2	Bet "	✓
			230	R5° 05	-0°-57 (-3.8)	79.5	N side "	✓
			295	L1° 05	-0°-45 (-3.2)	79.4	S. "	✓
			300	R1° 25	-0°-44 (-3.7)	79.5	Bet " x	✓
			300	R4° 10'	-0°-24 (-2.1) x	78.1	N. " " (on 8)	✓
At Sta 14+35.67 E Line	4.9	88.12				83.22		
			133	R2° 30'	-1°-17 (-3.0) x	74.1	S side Track in Pot hole (On 11)	
Zero on 19+17.27			127	L3° 20	-1°-02 (-2.3) x	79.7	Bet Tracks " " " " "	✓
			124	L10° 00	-1°-11 (-2.6) x	79.4	N side Tr " "	✓
			116	L28° 25	-2°-06 (-4.2)	79.0	N side Pot hole	✓
			145	L8° 55	-1°-46 (-4.5)	78.7	E side " " N. side Tracks	✓
			76	L17° 25	-2°-42 (-3.6)	79.6	W " " " " " "	✓
			88	L49° 10	-4°-01 (-6.2)	77.0	NW Cor " " + ∡ Fence + SW Cor Willow growth	✓
			87	L68° 50	-2°-38 (-4.0)	79.2	Infield Flat	✓
			205	L84° 30	-0°-55 (-3.3)	79.9	W side. willow growth	✓
			237	L116° 35	-0°-43 (-3.0)	80.2	Infield. Flat	✓
			323	L138° 00	-0°-36 (-3.4)	79.8	" " " Fence Wire	✓
			215	L161° 21	-0°-14 (-1.9) x	77.2	(on 9) Same fence. With R/W fence	✓
			72	L38° 30	-4°-41 (-5.9)	77.3	Toe RR bank. Rock Face	✓
			63	L27° 35	-1°-14 (-1.4)	81.8	Top " " " "	✓
[illegible]			60	L20° 25	-1°-49 (-1.9)	81.3	Top, Cap Dump Bent N Side	
			60	L18° 00'	-0°-37 (-0.6)	82.6	" Stringer " " "	

RETURN TO
LOS ANGELES COUNTY SURVEYOR
FLOOD CONTROL

Do not extend notes this side of this line

Note: ANY ADDITION OR CHANGES ON THIS SHEET MUST BE MADE OR CIRCLED IN Red. WITH DATE AND NAME OF PERSON MAKING CHANGE.

Date 12/29/17 Notes by Mitchell Chief Party Gordon F-F.B. 205 Pg. 25

Cont'd	4.9	H.I. 88.12	Dist	Hor ∠	Ver ∠	Elev 83.22	
			60	L17°40'	+0°-1.2	85.5	Top of rail N. side
			58	L7°55'	-2°-4.8	80.4	Ground out Tracks at Dump Car
			56	R2°25'	+0°-0.6	83.5	Top Rail S side
			56	R2-50'	-0°-0.6	82.6	" Stringer S. side
			56	R8°50'	-1°-0.8	81.3	" Cap S. side Demo beam
			56	R9°20	-1°-1.5	81.7	Top R.R bank } Rock Facing
			60	R19°50	-4°-1.5	78.8	Toe " " } in place
			63	R22°30	-6°-1.9	76.3	Ground 6m depression
			78	R42°10	+0°-0.1	82.5	7 * Pile line Wing of 13 Rd Piles
			77	R40°40	+0°-0.6	77.5	Cor R/W fence. on 10
		(over)	89	R37°20	+0°-0.9	79.0	End of Sec Blk from Toe of R.R. bank at fence (1' overall)
		(2' N. of cont)	115	R28°05	+1°-0.5	84.7	End of Pile Line Wing * (1' overall) +W side of Pot hole
			23	R123°00	-11°-4.5	78.7	Toe R.R. bank S. side
			15	R139°20	-5°-1.5	81.7	Top " " "
			13	L141°50	-4°-1.0	82.2	Bot Tracks
			26	L111°20	-2°-1.1	82.1	Top R.R bank N side
			36	L106°10	-6°-0.9	79.4	Toe "
			68	L100°15	-4°-5.0	78.2	R/W Fence, N side
			51	R84°50	-4°-4.3	78.9	" " S "
			108	R94-30	-2°-4.5	78.7	10 field S "
			182	R126°10	-1°-4.3	78.9	" " " "
E' line H.I. 10+38.01 Zero on 0+00 E' line	4.9	88.14				83.24	
			300	L147°50	-0°-0.5	78.7	10 field Flat
			230	L167°10	-1°-0.0	79.2	Fence R/W
			230	L169°20	-1°-4.3	76.3	At end of 30" Tile Culvert S side
			230	L169°-20	-0°-0.1	80.1	Top of same at end
			225	L178°80	-1°-5.0	78.2	Top R.R. Fill
			220	L178°00	-0°-1.0	81.9	Top " "
			218	L179°20	+0°+0.1	83.3	Top of S. Rail
		✓	215	R178°35	-0°-0.9	82.2	Bot. Tracks
			213	R176°30	+0°+0.1	83.3	Top N. Rail
		✓	212	R175°00	-0°-1.0	82.2	Top R.R. Fill
		✓	215	R171°00	-0°-2.6	79.7	Toe " "
			207	R165°15	-0°-2.0	80.7	Top N. end Tile Culvert } 30" Tile
		✓	207	R165°10	-1°-2.7	78.0	Btm at end of same }
			300	R178°30	-0°-1.7	82.0	4" Iron pipe bar Tmarc 1.5'

Note: ANY ADDITION OR CHANGES ON THIS SHEET MUST BE MADE OR CIRCLED IN Red. WITH DATE AND NAME OF PERSON MAKING CHANGE.

Do not extend notes this side of this line

RETURN TO LOS ANGELES COUNTY SURVEYOR FLOOD CONTROL

F-F.B 205 Pg. 26 Comly Chief Party Notes by Mitchell Date 12/29/17

Contd	+	H I	Dist	Hor ∡	Ver ∡	Elev	
E line	4.9	88.14				83.24	
			256	R 178° 20	-0-18 (-1.3)	81.9	Trolley Pole Bet Tracks
			340	R 178° 45	-0-06 (-0.6)	~~87.5~~	" " " " Signal Box
			445	R 179° 00	-0-08 (-1.0)	~~87.1~~	" " " " W end Br.
			170	R 170° 50	-0-37 (-1.8)	~~86.3~~	Guy Pole N Side Tracks
			167	L 176° 20	-0-20 (-1.0)	~~87.1~~	" " S "
			120	L 175° 10	-0-25 (-0.9)	~~87.2~~	" " S "
			176	R 179° 15	-0-01 (-0.05)	83.2	Top of Frog. Middle pt
			113	L 175° 50	-0-26 (-0.9)	82.3	Ground at Switch Stand
			114	L 179° 00	+0-05 (+0.2)	83.4	Point of Switch, T
			93	L 146° 35	-2-57 (-4.8)	78.4	R/W fence S side
			77	L 164° 00	-4-02 (-5.4)	77.8	Toe of RR fill
			75	L 172° 50	-0-42 (-0.9)	82.3	Top " "
			75	L 178° 05	+0-05 (-0.1)	83.1	Top S Rail
			77	R 174° 20	-0-31 (-0.7)	82.5	Trolley Pole
			78	R 172° 20	-0-21 (-.5)	82.7	Top RR Fill
			85	R 157° 30	-2-31 (-3.7)	79.5	Toe " "
			104	R 139° 30	-1-57 (-3.5)	79.7	R/W fence
			200	R 114° 50	-0-55 (-3.2)	80.0	In Field Flat
			187	L 112° 10	-1-22 (-4.4)	78.8	Top bank, River
			187	L 110° 10	-2-05 (-6.5) x	71.3	Toe " " (on 10)
			190	L 108° 30	-2-16 (-7.5) x	70.6	Edge Water " "
			55	L 74° 30	-4-50 (-4.6)	78.6	Middle gate, Private way 15'
			60	L 59° 10	-3-58 (-4.2)	79.0	End of fence + Top bank
			73	L 53° 00	-5-47 (-7.3)	75.9	Toe of bank + Edge Water
			32	L 9° 30	-3-52 (-2.15)	81.09	Top Cap S side Dump Bent. End Br 1171.
			32	L 5° 05	-1-28 (-0.82)	82.42	Top Stringer
			32	L 4° 45	+0-15 (+0.14)	83.38	Top S. Rail
			48	L 5° 50	-4-20 (-3.6)	79.6	Top Bank, S side at Br # 1171
			62	L 5° 20	-5-00 (-5.4) x	72.7	Toe " " " " " (on 10)
			80	L 5° 05	-3-38 (-5.1) x	72.0	Row wired willows (on 11)
			87	L 3° 40	-3-26 (-5.2) x	70.9	Edge Water (on 12)
			104	L 28° 00	-5-32 (-10.0)	73.2	S end Sandbag + Brush Bulkhead with Piles both sides
			100	L 27° 30	-7-30 (-12.9)	70.3	Btm E side. 1' in water At End
			106	L 29° 10	-7-09 (-13.1)	70.1	" W " 1' " "
			103	L 22° 20	-5-02 (-9.0)	74.2	Top in middle, Slopes to end.
			108	L 5° 10	-4-16 (-8.0)	75.2	Btm E side
							" W = 4½ Water
			110	L 6° 30	-4-51 (-9.3)	73.9	Top Middle

RETURN TO
LOS ANGELES COUNTY SURVEYOR
FLOOD CONTROL

Do not extend notes this side of this line

Note: ANY ADDITION OR CHANGES ON THIS SHEET MUST BE MADE OR CIRCLED IN Red. WITH DATE AND NAME OF PERSON MAKING CHANGE.

Date 12/29/17 Notes by [illegible] Chief Party [illegible] F-F.B. 205 Pg. 27

	+	HI	Dist	H	V	X	Elev	
Cont'd	4.9	88.14					83.24	
E line			132	L 3-35	-3°-56' (-7.0)	×	68.1	In channel. (on 11)
			123	R 6°00	-3°-45' (-8.4)	×	68.9	E. side. N of Bridge ((" ")
			125	R 5°20	-3°-36 (-7.8)		75.4	Top. Middle " "
			130	R 4°55	-3-09 (-7.2)	×	69.9	Btm W Side " 1' in water (on 11)
			140	R 3°35	-3-51 (-9.4)	×	67.1	In Channel 3.3' in water (on 11)
			183	R 28°15'	-2-12 (-7.0)	×	71.1	E. side, Edge water. (on 10)
			194	R 28°50	-2-00 (-6.8)		76.4	Top, Middle
			200	R 28°50	-1-57 (-6.4)	×	70.7	W. side, Edge of water (on 11)
			230	R 34°55	-1°-00 (-4.0)	×	74.1	Toe of bank. E side " "
			206	R 36°50	-1-03 (-3.8)		79.4	Top " " " " } None
			264	R 37°30	-0-20' (-1.5)	×	76.6	Toe. bank. W. side, End of pile (on 10)
			260	R 38°35	-0-37 (-2.8)		80.4	Top " E " " " "
			140	R 28-30	-1-34 (-3.8)		79.4	" " End fence R/W
			150	R 24-40	-2-20 (-4.1)	×	72.2	Toe " " (on 10)
				(Another Bulkhead.)				Edge water. 5' out, 6" lower)
			408	R 40°40'	-0-09 (-1.1)	×	78.0	End of Pile. E side. Top bk (on 9) Double row
			410	R 40°20	+0 ±1.8 15	×	79.9	W. side, Top bk (on 10)
			350	R 36°40	+0-20 (+2.0)	×	80.1	Top bk. E side pile " "
			357	R 36°35	+0-17 (-1.8)	×	79.9	" " W " " " "
			355	R 36°45	-0-12' (-1.2)	×	77.9	Top. Middle, Sacks begin (on 9)
			340	R 34°55	-0-54 (-5.3)	×	71.8	Toe bk. W side (on 11)
			320	R 34°20	-1-00 (-5.6)	×	71.5	" " E " (" ")
			316	R 32°25	-1-17 (-7.1)	×	71.0	Water level. W. Side (on 10)
			308	R 32°35	-1-17 (-7.0)	×	71.1	" " E " " "
			266	R 26°05	-1-55 (-8.9)		74.2	Top, end of Sandbags
			265	R 25°30	-1-44 (-8.0)	×	70.1	Btm. End of Piles. W. side 1' water } on 10
			260	R 25-30	-1-40 (-7.5)	×	70.6	Btm End of Piles E Side 6" water } "
			447	R 32°20	-0-06 (-0.8)	×	78.3	Top of bank (on 9)
			447	R 33°10	-0-03' (-0.4)	×	74.7	Toe " " on 13
			440	R 31°50	-0-20 (-2.5)	×	71.6	Edge water (4' beyond) on 10
			65	R 11°05	-2-01 (-2.2)		80.9	Top of bk N side Bridge
			94	R 4°55	-4°-20 (-7.1)	×	71.0	Toe " " " " " Edge water on 10
			113	R 23°00	-1-44 (-3.5)		79.7	Top of bk
			133	R 19°50	-3-00 (-6.9)	×	71.2	Toe of " " Edge water (on 10)
			30	R 14°20	-1-13 (-6.4)		76.8	Trolley Pole N side Track.
			105	R 39°25	-1-45 (-3.4)		79.8	Gate. R/W fence. Private
			285	R 53°40	-0°-42' (-3.5)		79.7	In field Flat

Note: ANY ADDITION OR CHANGES ON THIS SHEET MUST BE MADE OR CIRCLED IN Red. WITH DATE AND NAME OF PERSON MAKING CHANGE.

Do not extend notes this side of this line

RETURN TO LOS ANGELES COUNTY SURVEYOR FLOOD CONTROL

F-F.B 205 Pg. 28 Chief Party Notes by Date

RETURN TO
LOS ANGELES COUNTY SURVEYOR
FLOOD CONTROL

Do not extend notes this side of this line

Note: ANY ADDITION OR CHANGES ON THIS SHEET MUST BE MADE OR CIRCLED IN **Red.** WITH DATE AND NAME OF PERSON MAKING CHANGE.

Date 12/21/17 Notes by Mitchell Chief Party Gerry F-F.B 205 Pg. 29

At Sta 8+40 D Line	+	H.I.	Dist	Hor ∠	Ver ∠	Elev		
	4.8	78.34				73.54		
			232	L 141° 00	-0° -04	73.2	℄ Road, Intersec. Pavement	
			23	R 64° 35	+0° +58	73.9	Center post, Barner (3 posts, 24" long)	
Zero on 8+41.01 D-Line			216	L 97° 40'	+0 -03	73.7	In cabbage patch + Orchard	
			94	L 36° 20	+0 +14	73.9	" " " " "	
			145	R 171° 00	+0° -02	73.6	In field. Flat	
			138	R 148° 00	-0° -09	73.1	Top of bank	
			136	R 145° 35	-0 -20 x	65.6	Btm " " (0.7 ±)	
			226	R 123° 50	-0 -30 x	65.3	Edge water, Pavement, Water level (0.1) Flat with pools of water	
			185	R 90° 50	-0 -38	65.5	Edge stream, Water level	
			248	R 57° 40	-0 -20 x	65.8	" " " (0.1)	
			72	R 48° 45	-0 -22	72.8	Top bank, Stump	
			84	R 47° 51	0° 20 x	66.3	Btm " " (0.1)	
At Sta 2+40 D Line	4.8	79.99				75.19		
			187	R 72° 25	-0° -30	67.6	Top bank of Plaza #1	
			184	R 72° 25	-0° -41	66.5	Bottom " " "	
			78	R 140° 20	-0° -42	72.0	Top bank (Mid-)	
			80	R 132° 35	-1 -07 x	67.4	Toe " " (0.1)	
			120	R 132° 20	-1 -14 x	67.4	Top bk. of Plaza #1 (0.1)	
			124	R 132° 20	-0 -49 x	66.3	Btm " " " (0.1)	
			133	R 100° 35	-2° -37	67.5	Toe " " " "	
			138	R 100° 05	-3 -48	68.2	Btm " " "	
			124	R 54° 25	-2 -57	66.6	Middle	
			46	R 137° 50	-0 -58	74.7	Top Bk. of Berm at Fence	
			138	L 89° 30	-0 -20	74.4	In cabbage patch + Orchard	
			125	L 52° 20	+0° +29 x	75.4	Fence, Edge patch (0.5)	
			113	L 33° 45	-0 -20	74.5	Top Hook	
			65	L 20° 30	-4° 00 x	66.5	Toe " " brush (0.1)	
			280	R 37° 15	-1° -33	67.6	Middle Plaza #1	
At Topog Pt #2 Zero on 2+40 D Line	4.8	72.1	372	R 42° 26	-1 -12	67.3	Topog Pt #2	
			164	L 60° 15	+0 +56 x	64.8	In Channel (1.4 Water) (0.1)	
			142	L 75° 00	-0 -46	65.4	" " E Side (0.8 Water)	
			140	L 78° 20	-0 -36	65.8	" Water (0.2 ±)	
			140	L 103° 00'	-0 -32	66.0	" " (0.1 ±)	
			145	L 112° 30	-0 -30	65.4	In Channel	
			150	L 117° 55	-0 -27	65.6	" " (0.5 Water)	
			166	L 123° 55	-0 -31	65.8	" Water	
			320	L 155° 50	-0 -70	66.0	Water level	
			430	L 162° 45	-0 -14	65.6	(0.7 Water)	

Note: ANY ADDITION OR CHANGES ON THIS SHEET MUST BE MADE OR CIRCLED IN Red. WITH DATE AND NAME OF PERSON MAKING CHANGE.

Do not extend notes this side of this line

RETURN TO LOS ANGELES COUNTY SURVEYOR FLOOD CONTROL

F-F.B 205 Pg. 30 Comty Chief Party Notes by Mitchell Date 12/31/17

	+	H1	Dist	Hor ∡	Ver ∡	Elev.	
Continued from p 29	4.8	72.1				67.3	
			550	L167°10	-0°-1.4 09	65.9	0.4 Water
On Topog Point #2			635	L169°00	-0-1.3 07	66.0	W. edge Main Channel (0.3 W)
			235	L51°00	-0-0.7 10	66.6	Edge flow line Middle bend
			809	L176°15	-0-0.7 03	66.6	W. edge Main Chan. Water level at old Road
			730	R177°20	-0-0.6 03	66.7	E " other "
			745	R176°40	-0-1.5 06	65.8	Mid chan. N side Road (1.3 W)
			710	R176°30	-0-0.6 03	66.7	℄ R W side chan.
			680	R173°10	-0-0.5 03	66.8	" " West edge of all water
			625	R168°40	-0-0.4 02	66.9	℄ Road at bend
			390	R159°15	-0-1.0 09	66.3	℄ Rd. End of pool 20' wide
			158	R160°40	+0-+0.1 01	67.4	On slope from toe of playa #1
			198	L177°30	-0-0.9 16	66.4	Edge flow line
			276	R170-00	-0-1.0 12	66.3	" " " Opp Pt + Mouth of pool 30' across. (Back flow)
			212	R153°45	+0-+0.2 04	67.5	on playa #1
			192	R141°00	+0-+1.3 23	68.6	Top bank Playa #1 Sand
			192	R142°10	+0-+0.5 08	67.8	Toe " " "
			20	R45°00	+2-+0.7 00	68.0	Top bank " "
			12	R45°30	-1-+0.3 32	67.0	Toe " " "
			127	R[illegible]	+0-+0.3 [illegible]	68.2	On Playa #1
			165	R34°20	-0-0.5 10	66.8	" "
At Sta 8+41.01 Zero on 0+00 D" Line	46	76.75				72.15	
			400	R5°15	-0-0.2 02 x	66.6	Toe Main bk, Sd New sand playa #2 (on 10)
			400	R6°25	+0-+3.5 30 x	70.3	Top of playa (" ")
			400	R11°25	+0-+2.8 24 x	70.6	Toe Main bk (on 9)
			405	R12°20	+1-+7.9 07 x	74.7	Top " (on 10)
			428	R16°35	+0-+2.2 18	74.4	In field
			153	R1°10	-0-1.8 40	70.4	Top bk of sand playa #2
			155	L0°40	-1-4.0 30	68.2	Toe " " " "
			197	R23°35	+0-+0.2 04	72.4	℄ Road at Main bank
			197	R28°20	+0-+1.0 18	73.2	Pole, Tel. line across R[illegible]
			183	R24°00	+0-+0.8 15	73.0	End of Plank Sknd (20' long)
			165	R25°45	+0-+1.2 24	73.4	" " " ∡ Wire fence fr telephone pole. (X) See P31
			120	R25°25	-0-1.5 42	70.7	Toe Main bk top of Playa #3
			123	R30°40	+2-+4.6 10 x	73.4 ~~76.8~~	Top " " On 8
			170	L78°40	-1-3.7 14	68.5	Bend, Road, Playa #2 lost N of Rd.
			64	L42°50	-2-3.1 49	69.1	Tel. pole.
			57	R18°15	-1-1.6 36	70.6	Toe slope, Playa #3
			60	R "	+0-+0.3 18	72.5	Top " " "

RETURN TO
LOS ANGELES COUNTY SURVEYOR
FLOOD CONTROL

Note: ANY ADDITION OR CHANGES ON THIS SHEET MUST BE MADE OR CIRCLED IN Red. WITH DATE AND NAME OF PERSON MAKING CHANGE.

Do not extend notes this side of this line

Date 12/31/17 Notes by [illegible] Chief Party [illegible] F-F.B 205 Pg. 31

Centerline Alt 270 0+41.61	+ 4.6	H 1 76.75		Dist	Hor ∠	Vert ∠	Elev		
				62	R53° 20	+4° 26	72.15 / 73.7	Top Main bank	(on P)
				30	L105° 20	+0° 05	72.5	Top big Playa #3	
				42	L92° 05	-4° 48	68.8	Toe "	
				73	L73° 25	-2° 52	68.6	2" Iron pipe 1' above ground	
				284	L102° 05	-1° 50	67.2	Bend in River	
				442	L122° 10	-0° 58	67.7	Tel pole (7' to base of anchor pole leaning to W. on N side) thence Tel line across to Hill, E. Br. in Main Channel	
				428	L120° 20	-1° 15	67.2	Toe of slope (old playa #2 again)	
				210	L150° 30	-0° 47	69.1	Top " " " "	
				155	L153° 20	-1° 11	69.1	Toe slope, back of Playa #2	
				145	L156° 05	-0° 20	71.4	Top " " " "	
				300	L159° 05	0° -00	67.8	Toe " " " #2	(on 9)
				292	L159° 05	+0° 02	69.3	Top " " " #2	(on P)
				280	L167° 20	-0° 02	72.7	Top " " " " 3	
				255	L165° 20	+0° 16	69.1	Toe " " " " 3	(on 2)
				42	R150° 15	+0° 15	72.4	Toe Main Ck	
				46	R146° 30	+2° 16	74.0	Top " " Edge planted field	
				155	L175° 40	-0° 08	71.8	Middle Playa #3	
				163	R102° 20	+1° 00	75.0	In planted field	
	~~Left~~			195	180° 00	A+78.	72.05	Topog Pt #3	
Alt Topog Pt #3 Zero on D-Line 0+00	4.7	76.75		58	R53° 20	+0° 15	72.05 / 74.5	Toe Mn ck bk	
				67	R52° 05	+2° 29	74.9	Top " " at Bot/Fence beside	
				224	R61° 05	+0° 49	74.9	In plowed field	
				400	R68° 50	+0° 26	76.2	Wire fence line (8) see P 80	
				117	R104° 15	+1° 25	75.0	Wire " "	
				188	L182° 40	-0° 38	76.7	Top bk Playa #3	
				205	L160°	-0° 44	69.4	Toe " " "	
		(+0.14 / -0.4)		210	L155° 25	+0° 12	69.4	Top " " #2	(on P)
				210	L155° 25	-4° 06	67.9	Toe " " "	(on 9)
				370	L131° 15	-0° 37	68.0	In River bed (Dry here)	
				172	R163° 30	+0° 26	72.3	On Playa #3 Edge brush	
				230	R195° 40	+3° 11	73.9	In brush	Use on 15 m (4 boxes) on 17
				280	R170° 40	+0° 06	72.5	Edge " Playa #3.	
				281	R168° 40	+1° 54	74.0	Top, Sandbar begins	(on 12)

Note: ANY ADDITION OR CHANGES ON THIS SHEET MUST BE MADE OR CIRCLED IN Red. WITH DATE AND NAME OF PERSON MAKING CHANGE.

Do not extend notes this side of this line

RETURN TO LOS ANGELES COUNTY SURVEYOR FLOOD CONTROL

F-F.B 205 Pg 32 [illegible] County Chief Party Notes by Mitchell Date 12/31/17

	+	HI	Dist	Hor ∡	Ver ∡	Elev		
At Sta 16+26.01 D Line Zero on ~~22+26.01~~ Tangent ahead	4.6	76.05	250	R166° 00'	+5.3 / +1°-13'	71.45 / 71.4	Top bk Playa #3	(on 10)
			250	R164° 20	+4.3 / +0-59	69.4	Toe " "	(" 11)
			290	R151° 40	-1.7 / -0-20	69.8	Top " " 2	
			285	R150° 40	-3.4 / -0-41	68.1	Toe 2	
			685	R78° 24	-6.2	69.85	Topog Point #4	
			325	L132° 10	+11.8 / +2°-05	73.9	In brush	(H.I.C. (ie = on 14) (4' boost on 10)
			153	L145° 50	+1.8 / +0-40	73.3	Toe sm bank, Edge brush	
			160	L144° 30	+3.2 / +1-08	74.7	Top " "	
			232	L42° 05	+1.9 / +0-28	73.4	Toe "	
			237	L45° 30	+3.7 / +0-54	75.2	Top "	
			193	L11° 45	+3.2 / +1-00	74.7	Top bk Playa #3	
			193	L10° 45	-0.8 / -0-15	70.7	Toe " "	
			223	R29° 30	-0.6 / -0-09	70.9	Top " " #2	
			225	R30° 40	-1.8 / -0-27	69.7	Toe " "	
			155	R63° 00	-1.9 / -0-42	69.6	Toe " "	
			151	R63° 00	-0.9 / -0-20	70.6	Top " "	
			340	R125° 10	-3.2 / -0-[illegible]	68.3	[illegible]	
			240	R[illegible]	-2.8 / -0-40	68.7	" "	
At Topog Pt #4 Zero on 16+26.01 D Line	4.6	74.45				69.85		
			534	L90° 30	-2.2 / -0-14	67.6	Edge [illegible] West side	(VL)
			445	L97° 20	-1.3 / -0-10	68.5	Top bank W side	
			445	L97° 40	-1.9 / -0-15	68.0	Edge water	
			345	L111° 20	-1.1 / -0-11	68.8	Top bank	
			345	L111° 50'	-1.8 / -0-18	68.1	Edge water "	
			265	L117° 10'	-0.9 / -0-12	69.0	Top bank	
			265	L120° 30	-1.6 / -0-21	68.3	Edge water	
			155	L133° 30'	-0.9 / -0-19	69.0	Top bank	
			155	L134° 45	-1.6 / -0-36	68.3	Edge water "	
			42	R159° 55	-0.8 / -0-26	69.6	Top bk	
			50	R159° 15	-1.4 / -1-35	68.5	Edge water	
			80	R111° 00	-1.3 / -0-55	68.6	" "	
			60	R83° 10	-0.7 / -0-04	69.2	Top bank	
			150	R101° 40	-1.2 / -0-27	68.7	Edge water "	
			207	R80° 50	-1.2 / -0-20	68.7	" "	
			214	R62° 00	-4.7	69.8	Top bank	
			325	R69° 15	-1.0 / -1-00	69.8 / ~~64.2~~	Top bank	
			348	R76° 25	-1.1 / -0-11	68.8	Edge water "	

RETURN TO
LOS ANGELES COUNTY SURVEYOR
FLOOD CONTROL

Do not extend notes this side of this line

Note: ANY ADDITION OR CHANGES ON THIS SHEET MUST BE MADE OR CIRCLED IN Red. WITH DATE AND NAME OF PERSON MAKING CHANGE.

Date ..... Notes by ..... Chief Party ..... F-F.B 205 Pg. 32a

Note: ANY ADDITION OR CHANGES ON THIS SHEET MUST BE MADE OR CIRCLED IN **Red.** WITH DATE AND NAME OF PERSON MAKING CHANGE.

Do not extend notes this side of this line

RETURN TO
LOS ANGELES COUNTY SURVEYOR
FLOOD CONTROL

F-F.B 395 Pg. 3201 Chief Party Notes by Mitchell Date 12/31/17



RETURN TO
LOS ANGELES COUNTY SURVEYOR
FLOOD CONTROL

Note: ANY ADDITION OR CHANGES ON THIS SHEET MUST BE MADE OR CIRCLED IN **Red.** WITH DATE AND NAME OF PERSON MAKING CHANGE.

Do not extend notes this side of this line

Date ..... Notes by ..... Chief Party ..... F-F.B 205 Pg. 33

	+	H.I.	Dist	Hor ∠	Ver ∠	Elev	
BT Top	4.6					69.85	
Pt 4		7446	540	870° 58'	-0.0 -0.0	69.8	Edge [illegible]
Contd			515	865° 45'	+0.3 +0.2	70.1	Top [illegible]
			470	8.52° 10'	+0.4 +0.2	70.2	Top Channel [illegible]
			470	847° 30'	-0.8 -1.0	68.4	Top
			435	845° 20'	+0.0 +0.0	70.4	Top [illegible] back [illegible]
			456	822° 10'	+1.0 +0.0	70.8	[illegible] Place 2
			580	822° 05'	-0.0 -0.2	69.5	Top
			377	829° 15'	+0.2 +0.2	70.0	Top [illegible] Chan. [illegible]
			332	828° 15'	-1.0 -1.5	68.5	[illegible]
			280	825° 20'	-0.1 -0.1	69.7	[illegible]
			480	823° 10'	-0.0 -0.0	69.2	[illegible]
			350	821° 40'	-0.4 -0.5	69.4	[illegible]
			290	81° 40'	-1.3 -1.5	68.5	[illegible]
			430	L 0° 00'	-1.0 -1.1	68.3	[illegible]
			294	L 18° 40'	-0.5 -0.6	69.3	[illegible]
			410	L 19° 30'	-0.7 -0.7	69.1	[illegible]
			300	L 48° 50'	-0.7 -0.8	69.1	[illegible]
			222	L 25° 20'	-0.1 -0.1	69.7	[illegible]
			230	L 67° 40'	-0.4 -0.5	69.3	[illegible]
			125	L 22° 40'	-0.1	69.8	[illegible]
			100	L 70° 45'	-0.5 -0.6	69.4	[illegible]
			60	L 52° 20'	-0.0 -0.0	69.7	[illegible]
At Sta 22+26.01 D" Line Zero on 37+74 D" Line	4.6	7796				73.36	
			473	869° 21'	-6.9	71.06	Top Point [illegible]
At Sta 22+26.01 D" Line Zero on 36+84.01	4.4	7796					Nov 2 [illegible]
			292	0° 00'	-0.1 -0.1	73.36	[illegible]
						72.6	[illegible]
			20[illegible]	[illegible]	+0.4 +1.3	74.3	[illegible]
			303	[illegible]	+2.0 +2.1	75.6	[illegible]
			307	L 22° 21'	-1.0 -1.1	71.8	[illegible]
			510	[illegible]	-1.0 -1.1	70.8	[illegible]
			151	871° 05'	+2.9 +2.3	75.7	[illegible]
			53	870° 30'	+0.5 +0.5	73.9	[illegible]
			27	[illegible]	+2.0 +2.1	75.4	[illegible]
			392	L 30° 25'	+2.1 +2.1	69.9	[illegible]
			334	L 31° 30'	+2.3 +2.3	70.1	[illegible]
			530	L 34° 15'	+1.6 +1.6	69.3	[illegible]
			101	814° 00'	+0.8 +0.7	74.[illegible]	[illegible]

Note: ANY ADDITION OR CHANGES ON THIS SHEET MUST BE MADE OR CIRCLED IN Red. WITH DATE AND NAME OF PERSON MAKING CHANGE.

Do not extend notes this side of this line

RETURN TO LOS ANGELES COUNTY SURVEYOR FLOOD CONTROL

F-F.B 205 Pg. 24 Chief Party Notes by Date

	t	H I	Dist	Hor ∠	Corr	Elev	
	4.4						
Cont Sta 0+		77.76	100	R162°50'	+2.4 +1.5	73.26 75.8	Top slope
22+26.01					+7.4		
D'L 40			225	R150°40'	+1.4	76.2	
			230	N 58°55'	+6.5 +1.39	75.3	Toe
			248	R 129°35'	+6.8 +1.34	75.0	
			113	L 70°10'	-0.8 -0.27	72.6	
			133	L 78°40'	-1.9 -0.48	71.5	Toe
			347	R 165°30'	+2.0 +0.[illegible]	75.4	Top slope
			345	R 171°10'	+3.4 +0.34	74.2	Toe
			320	L 178°20'	+4.7 +0.45	72.5	
			260	L 94°20'	+3.6 +0.60	71.4	
			270	L 95°05'	+3.9 +0.55	70.7	Toe
			440	L 176°25'	+5.1 +0.90	73.9	
			210	L 155°60'	-7.4 0.2°	73.2 66.0	
			416	R 175°20'	+3.7 +0.31	72.5	Toe slope & Flow
			420	R 170°40'	+5.5 +0.26	75.3	Top
			435	R 158°25'	+2.3 +0.11	75.7	
102'			480	L 59°15'	+1.0 +0.[illegible]	73.7	
			455	L 143°30'	-1.0 -0.07	72.4	Toe
Cont Sta 4.9		74.96					
0+			510	L 75°10'	+2.1 +0.[illegible]	69.1	Edge water
22+26.01							
D'L 40			510	L 73°30'	+2.9 +0.[illegible]	69.9	Top slope
			480	L 60°55'	-1.0 -0.07	70.1	Toe
			280	[illegible]	-3.3 -0.74	~~79.8~~ ~~74.4~~	Toe slope
			400	L 54°30'	+1.4 +0.[illegible]	69.4	
			400	L 53°15'	-1.0 -0.09	70.1	Top
			342	L 45°30'	-0.5 -0.07	70.6	Flow line, Elev
			295	L 76°30'	-1.4 -0.20	69.7	Edge water (1.5 m) Point of elev
			240	L 75°50'	-0.3 -0.03	70.8	Top bank
			213	L 74°05'	-1.0 -0.14	70.1	Toe & Flow line
			190	L 63°05'	+3.8 +1.09	69.8	Toe & W
			190	L 62°10'	+3.6 +1.08	70.6	Top
			166	[illegible]	-1.2 -0.16	69.9	Edge water
			166	L 83°[illegible]	-2.8 -0.[illegible]	68.2	Edge water
			[illegible]	L 82°[illegible]	-0.1 -0.05	71.6	Top bank
			73	L 155°30'	-2.2 -1.46	68.9	Edge water (1.2 m)
			68	L 155°20'	-1.0 -0.5[illegible]	70.1	Top bank
			21	L 168°50'	-0.2 -0.29	70.9	Top slope & Side slope

RETURN TO
LOS ANGELES COUNTY SURVEYOR
FLOOD CONTROL

Do not extend notes this side of this line

Note: ANY ADDITION OR CHANGES ON THIS SHEET MUST BE MADE OR CIRCLED IN **Red.** WITH DATE AND NAME OF PERSON MAKING CHANGE.

Date 1/2/18 Notes by [illegible] Chief Party [illegible] F-F.B 205 Pg. 35

[illegible]	4.9	H.I. 75.96	Dist	Hor ∠	Vert ∠	Elev	
			92	R 47° 50	+0.5 / +0-25	71.06 / 71.6	[illegible]
			140	R 157° 00	-1.0 / -0-24	70.1	[illegible] Edge water [illegible]
			270	R 141° 15	-0.8 / -0-11	70.3	Edge water
			312	R 96° 30	+1.3 / +0-14	72.4	[illegible]
			268	R 131° 20	-0.7 / -0-10	70.4	[illegible]
			270	R 129° 40	+0.2 / +0-03	71.3	Toe [illegible]
			410	R 100° 45	+5.5 / +0-46 x	71.5	On [illegible]
			450	R 133° 00	-0.8 / -0-07	70.3	Edge water
			440	R 128° 10	+3.6 / +0-28 x	70.6	Toe [illegible]
			443	R 125° 10	+0.2 / +0-02	71.3	Top [illegible]
			443	R 118° 05	+0.1 / +0-01	71.2	[illegible]
			300	R 112° 20	+0.7 / +0-08	71.8	[illegible]
[illegible]	5.0	81.30				76.30	
[illegible]			128	R 86° 40	+0-01	76.3	Top [illegible]
[illegible]			135	R 86° 40	-2.8 / -1-13	73.5	[illegible]
			[illegible]	R 86° 45		76.3	[illegible]
			[illegible]	L [illegible] 30	+1.0 / +0-37	77.3	[illegible]
			215	L 29° 00	+1.4 / +0-22	77.7	[illegible]
			200	0° 00	+0.5 / +0-10	76.8	[illegible]
			270	R 58° 00	+1.4 / +0-18 x	73.7	[illegible]
			235	R [illegible]	+2.0 / [illegible] x	74.3	[illegible]
			225	R [illegible]	-0.1 / -0-02	76.2	[illegible]
			320	L 10° 30	+1.9 / +0-21	78.2	[illegible]
			400	R 47° 15	+2.3 / +0-20 x	73.6	[illegible]
			428	R 48° 35	+0.5 / +0-09 x	71.8	[illegible]
			414	0° 00	+2.6 / [illegible]	78.9	[illegible]
[illegible]						80.14	
36+72.01	4.8	84.94	627	L 48° 57	-11.7	73.24	[illegible]
D. Line			480	L 48° 25	-7.0 / -0-50	73.1	[illegible]
[illegible]			[illegible]	[illegible]	[illegible] / -0-[illegible]	78.7	In [illegible] Flat
			240	[illegible]	[illegible] / [illegible]	78.7	[illegible]
			[illegible]	[illegible]	[illegible] / [illegible]	[illegible]	[illegible]
			[illegible]	[illegible] 38° 40	[illegible] / -0-[illegible]	[illegible]	Flat [illegible]
			[illegible]	[illegible]	[illegible] / -0-[illegible]	[illegible]	Toe [illegible]
			428	L 32° 05	-6.3 / -0-51	73.8	Top
			400	L 24° 25	-5.8 / -0-50	74.3	Toe
			394	L 22° 35	-3.8 / -0-33	76.3	Top
			357	L 15° 30	-2.8 / -0-27	77.3	Toe [illegible]
			359	[illegible] 40	-1.0 / -0-10	79.1	Top "

Note: ANY ADDITION OR CHANGES ON THIS SHEET MUST BE MADE OR CIRCLED IN Red. WITH DATE AND NAME OF PERSON MAKING CHANGE.

Do not extend notes this side of this line

RETURN TO
LOS ANGELES COUNTY SURVEYOR
FLOOD CONTROL

F-F.B 205 Pg. 26 Cerrity Chief Party Notes by Mitchell Date 1/3/18

Hi Topog. + Sta 61 Zero on 36+72.01 Dec 08	H.I.	Dist	Hor ∠	Vert ∠	Rod	Elev	
	4.67784					73.24	
		405	L 0°32'40"	+6.5		79.7	Top Bank
		374	L 3°30'		2.7	75.10	Toe
		372	L 1°00'		0.2	72.6	
		343	L 2°35'		4.0	73.8	In Flat
		426	R 12°45'	+1.5	5.5	72.3	
		395	R 1°50'		3.7	74.1	
		192	R 89°00'		6.4	71.8	
		188	R 91°20'		4.3	73.5	
		200	R 126°40'		6.7	71.1	
		176	R 126°45'		4.7	73.1	
		383	L 123°40'		6.2	71.6	
		338	L 123°00'		6.1	71.7	
		336	L 134°30'		5.9	72.4	
		352	L 151°20'		5.7	71.9	
		355	L 152°20'		7.2	70.6	
		289	R 139°30'		2.8	71.0	
		216	R 121°50'		5.3	72.5	
		224	R 109°30'		2.0	70.0	
		223	R 149°00'		5.8	72.0	
		116	L 138°10'		4.8	73.0	In Flat
		153	L 81°10'		4.8	73.0	
Dec 08 Pt 2	4.70 75.76						
		340	R 159°00'		5.7	70.1	
		370	L 107°30'		6.3	69.5	
		422	L 115°20'		6.1	69.5	
		350	L 130°00'		6.1	69.7	
		279	L 54°15'		6.9	70.1	
		285	L 112°00'		6.1	69.7	
		315	R 143°10'		5.5	70.3	
Dec 08 Pt 2	4.70 74.55					69.85	
		764	L 92°50'		9.9	64.7	
		660	L 95°50'		8.2	66.4	
		625	L 109°40'		8.5	66.1	
		435	L 185°00'		8.0	66.6	
		317	L 159°40'		8.3	66.3	
		250	R 151°55'		8.0	66.6	
		389	R 133°00'		7.3	67.3	
		604	R 103°15'		6.0	68.6	

RETURN TO
LOS ANGELES COUNTY SURVEYOR
FLOOD CONTROL

Do not extend notes this side of this line

Note: ANY ADDITION OR CHANGES ON THIS SHEET MUST BE MADE OR CIRCLED IN Red. WITH DATE AND NAME OF PERSON MAKING CHANGE.

Date 1/13/77 Notes by Mitchell Chief Party M. Gomez F-F.B. 205 Pg. 37

				Elev.	Dist.	Elev.		
Corr. Pt. Found + 4'	4.70	74.55						
			6+24	94.70	5.9	68.7	E Chan.	E Chan.
Ht Topo Pt. 5 Zero on 22+00	4.7	75.70				71.00		
			542	L 162° 10	7.2	68.6	Jct Channels	
			520	L 119° 05	7.4	68.4	E Chan	
			410	L 158° 45	7.4	68.4	" "	"
			427	L 172° 45	6.6	69.2		Trees Bushes
			465	R 170° 30	6.5	69.2	" "	
			528	R 156° 00	6.2	69.5	" "	
			680	R 145° 50	6.2	69.6	" "	
Ht Topo Pt. 6 Zero on 36+72	4.50	77.74				73.24		
			310	R 165° 30	8.6	69.1	E Channel	End Culvert
			295	R 141° 40	10.2	67.4	" "	Water Bridge
			200	R 118° 35	8.8	69.4	" "	Water Bridge
			172	R 76° 05	8.8	69.4	" "	" "
			268	R 29° 30	8.4	69.3	" "	" "
			314	R 23° 10	6.9	70.8	" "	" "
			470	R 6° 10	5.5	71.2	" "	" "
Ht Topo 37+24 D' Line 28+00 Zero on 33+26.41 E' Line	4.50	77.68				73.18		
			174	L 26° 35	12.2	74.5	Top Bank	Edge Bridge
			149	L 56° 10	6.6	81.1	Top	
			88	L 55° 10	6.6	81.1	Top Bank	(Ht 3')
			64	L 45° 20	5.2	82.5	Top Hedge	
			90	L 40	4.2	83.5	Top Bank	(F)
			99	L 65° 00	6.5	81.2	Top Bank	Edge Top Bank
			125	L 83° 50	Rod(1) -1° 53' -4.1	15.1	72.8	Top
			98	L 50° 45	Rod(1) 3° 22' -5.7	15.7	72.0	Top	Edge Top Bank
			99	R 171° 10	3° 40' -5.2	15.4	72.5	" "	" "
			195	R 155° 00	2° -11.8	15.5	72.2	Edge Water	
			182	R 118° 10	3° -10.2	14.8	72.9	Top Bank	Edge
			206	R 148° 30		10.6	77.1	Top "	"
			324	R 141° 40	Rod(1) 0° 51' -15.4	15.4	72.3	Edge Water	
			308	R 134° 30		11.5	76.2	Top Bank	Trees
			333	R 131° 35		11.1	76.6	Top of Bank	
			325	R 128° 30		5.1	82.6	Top "	
			600	R 138° 10	Rod(1) 0° 51' -15.4	15.4	72.3	Blue Line	Centerline Wall

Note: ANY ADDITION OR CHANGES ON THIS SHEET MUST BE MADE OR CIRCLED IN Red. WITH DATE AND NAME OF PERSON MAKING CHANGE.

Do not extend notes this side of this line

RETURN TO LOS ANGELES COUNTY SURVEYOR FLOOD CONTROL

F-F.B 205 Pg. 38 Gamly Chief Party Notes by Mitchell Date 1/3/18

Contd D 37+24	+	H I	Dist	Hor ∡	Vert ∡	Rec	Elev		
		87.68	600	R137°55	ong -0.02	-9.2	78.5	Top Bank	✓
			520	R131°25		11.4	76.3	In Flat to track	✓
			510	R126°30		5.6	82.1	Top R R Bank	✓
			500	R123°85		4.4	83.3	℄ N. Track	✓
			500	R121°45		4.2	83.5	℄ S	✓
			500	R119°25		6.0	81.7	℄ Siding Guide	✓
			227	R121°45		4.7	83.0	Switch ℄ E Main	✓

RETURN TO
LOS ANGELES COUNTY SURVEYOR
FLOOD CONTROL

Note: ANY ADDITION OR CHANGES ON THIS SHEET MUST BE MADE OR CIRCLED IN **Red.** WITH DATE AND NAME OF PERSON MAKING CHANGE.

Do not extend notes this side of this line

Date ..... Notes by ..... Chief Party ..... F-F.B 205 Pg. 39

Note: ANY ADDITION OR CHANGES ON THIS SHEET MUST BE MADE OR CIRCLED IN **Red.** WITH DATE AND NAME OF PERSON MAKING CHANGE.

Do not extend notes this side of this line

RETURN TO
LOS ANGELES COUNTY SURVEYOR
FLOOD CONTROL

F-F.B 205 Pg 40 Cont. Pot P-42 Chief Party Notes by Mitchell Date

RETURN TO
LOS ANGELES COUNTY SURVEYOR
FLOOD CONTROL

Note: ANY ADDITION OR CHANGES ON THIS SHEET MUST BE MADE OR CIRCLED IN **Red.** WITH DATE AND NAME OF PERSON MAKING CHANGE.

Do not extend notes this side of this line

Date [illegible] 1958 Notes by [illegible] Chief Party [illegible] F.F.B. 205 Pg. 41

Rt Sta	+	H.I.	Dist	Hor ∠	Vert ∠	Rod	Elev	
19460	4.5	85.42					80.92	
5 Line			265	R15°50	on 15.6 +1-15		80.4	Top Manchester
Zero on								
10+59.42			269	R17°-10	on 11.4 +0-18		75.8	Toe
			260	R18°20	on 13 +0-42	+3.2	75.4	Top Toe
			180	R23°45		3.8	81.6	Top Manchester
			180	R26°-40		9.2	76.2	Toe
			65	R39°-40		4.7	80.7	Top
			65	R54°15		12.2	73.1	Toe
			76	L122°15	on 8 +3°-26	+4.4	81.8	Fence
			57	L150°10		4.4	81.0	Top Mn.
			57	L151°10		9.1	76.3	Btm
			56	L161°30		11.8	73.6	Toe Slope
			245	L145°00		5.7	79.7	Top Manchester
			245	L148°45		12.1	75.3	Toe
			255	L153°20		11.3	74.1	℄ Channel
			240	L161°20		11.9	73.5	Toe bank
			237	L164°55		8.2	77.2	Top
			260	R179°25		7.6	77.8	In Flat
			287	R165°40		7.4	78.0	Top bn.
			300	R164°-0		12.2	73.2	Toe
			310	R161°20		12.4	72.9	
			344	R160°20		11.8	73.2	
			400	R168°50		7.2	78.4	Top
			396	R165°40		7.2	75.3	
			356	R161°40		8.9	76.5	
			344	R159°15		8.5	75.8	
			370	R125°25		8.6	75.8	Top bn
			352	R124°15		13.2	72.2	Toe
			344	R123°15		13.2	72.2	
			300	R111°10		8.1	76.2	
			306	R108°20		13.4	72.0	Toe
			417	R99°20		13.3	72.1	
			414	R94°20		11.5	73.9	
			288	R87°10		12.4	72.5	
			277	R84°15		13.4	72.0	
			95	R131°10		9.4	76.0	
			65	R135°10		12.0	73.4	Toe
			188	R81°50		9.6	75.8	Top
			210	R78°20		12.8	73.0	Toe

Note: ANY ADDITION OR CHANGES ON THIS SHEET MUST BE MADE OR CIRCLED IN Red. WITH DATE AND NAME OF PERSON MAKING CHANGE.

Do not extend notes this side of this line

RETURN TO LOS ANGELES COUNTY SURVEYOR FLOOD CONTROL

F-F.B. 205 Pg. 42 Cornly Chief Party Notes by Mitchell Date 1/7 1918

RETURN TO
LOS ANGELES COUNTY SURVEYOR
FLOOD CONTROL

Note: ANY ADDITION OR CHANGES ON THIS SHEET MUST BE MADE OR CIRCLED IN **Red.** WITH DATE AND NAME OF PERSON MAKING CHANGE.

Do not extend notes this side of this line

Date 1/8/1918 Notes by [illegible] Chief Party [illegible] F-F.B 205 Pg. 43

Station	+	H.I.	Dist	Hor ∠	Ver ∠	Rod	Elev.	
24+40	4.5	81.9					77.4	
℄ line			100	L 162° 20'		4.6	77.3	[illegible]
Zero on								
33+18			212	L 155° 40'		9.7	72.2	[illegible]
℄ line								
			310	L 50° 50'		9.0	72.9	[illegible]
			213			9.2	72.3	[illegible]
			264	L 138° 20'		10.0	71.9	
			364	L 38° 20'		8.9	73.0	[illegible]
			500	L 160° 30'		10.2	71.7	[illegible]
			330	L 38° 50'		8.7	73.2	
			336	L 35° 50'		9.3	72.6	[illegible]
			300	L 12° 50'		7.9	74.0	[illegible]
			287	R 7° 30'		9.6	72.7	[illegible]
			295	R 15° 00'		2.7	75.2	[illegible]
			276	R 18° 40'		3.7	78.2	[illegible]
			260	R 43° 15'	(6+10)+6.4 +1°-34	0.18	78.3	[illegible]
			198	R 78° 00'		5.9	78.0	
			217	L 112° 00'		4.7	72.2	[illegible]
			152	L 91° 00'		7.7	72.2	[illegible]
40+50							74.3	
33+18	2.60	78.63	213	R 34° 00'		6.7	72.8	[illegible]
Zero on								
34+40								
℄ line			309	R 24° 30'		5.7	73.8	[illegible]
			294	R 12° 00'		5.2	74.3	[illegible]
			300	L 4° 30'		6.0	73.5	
			330	L 35° 10'		6.5	73.3	
			351	L 49° 15'		3.3	76.2	[illegible]
			336	L 57° 00'		6.6	72.9	[illegible]
			450	L 43° 00'	[illegible]		76.0	[illegible]
			429	L 31° 00'	[illegible]		78.8	
			500	L 49° 00'	[illegible]		76.3	[illegible]
			450	L 40° 00'	[illegible]		79.3	[illegible] +10.7
			400	L 69° 00'	[illegible]		80.7	[illegible]
			560	L 69° 00'	[illegible]		79.2	[illegible]
			500	L 50° 00'	[illegible]		77.5	[illegible]
			400	L 46° 00'	[illegible]		75.0	[illegible]
			356	L 50° 00'	[illegible]		78.8	[illegible]
			280	L 59° 00'	[illegible]		77.3	[illegible]
			266	L 47° 00'	[illegible]		73.0	[illegible]
			190	L 87° 00'		4.3	75.2	[illegible]
			161	R 52° 00'		2.1	72.4	[illegible]
			217	R 88° 00'		+0.3	79.8	[illegible]

Note: ANY ADDITION OR CHANGES ON THIS SHEET MUST BE MADE OR CIRCLED IN Red. WITH DATE AND NAME OF PERSON MAKING CHANGE.

Do not extend notes this side of this line

RETURN TO LOS ANGELES COUNTY SURVEYOR FLOOD CONTROL

F-F.B. 205 Pg. 44 Camily Chief Party Notes by Mitchell Date 78

Station	#	H.I.	Dist.	Hor. ∠	Vert. ∠	Rod	Elev.		
33+15	4.60	79.5	225	R85°35'	+5.6	6.1	73.4	Top [illegible]	✓
			237	R87°30'	+1°-22		79.0	Top "	✓
			73	R114°58'		5.1	74.4	Top [illegible]	✓
			75	R114°55'	+6.0	6.6	72.9	[illegible]	✓
			265	R144°30'	+1°-18		79.4	Top [illegible]	✓
			253	R143°50'		6.2	73.3	Btm [illegible]	✓
			227	R147°50'		7.7	71.6	[illegible]	✓
			238	R162°30'		4.7	74.8	[illegible]	✓
			300	R167°10'	+4.9	5.0	74.5	[illegible]	✓
			330	R171°30'	+0°-51		78.3	[illegible]	✓
			328	R172°35'	+5.0	6.5	73.2	Top [illegible]	✓
			320	R171°40'	+0°-58		78.8	[illegible]	✓
			343	R170°20'	+0°-58 +5.9		79.3	[illegible]	✓
			450	L172°45'	+0°-55 +5.5		78.9	[illegible]	✓
			445	L172°15'	+0°-52 +5.5	5.5	73.8	[illegible]	✓
			448	L172°15'	+0°-52		77.5	[illegible]	✓
			445	L170°30'		6.9	72.6	[illegible]	✓
			165	L177°30'		6.3	73.2	[illegible]	✓
			247	L177°30'		5.3	74.3	[illegible]	✓
			254	[illegible]			73.3	[illegible]	✓
			270	L177°30'			74.8	[illegible]	✓
			317	L102°15'		4.9	74.6	[illegible]	✓
			484	L84°10'	+0°-37 +3.8		73.8	[illegible]	✓
			554	L90°35'	+0°-47 +6.5		75.6	[illegible]	✓
			624	L88°10'	+0°-47 +8.3		79.3		
28+00	4.7	80.1	336	R90°40'	+1°-10 +7.3		75.4 / 82.7	Top [illegible]	✓
33+15			326	R90°40'		6.0	74.1	Btm [illegible]	✓
			320	R90°40'		5.5	72.6	[illegible]	✓
			18	R103°50'		6.5	73.9	Top [illegible]	✓
			15	R103°50'		5.0	75.1	Top [illegible]	✓
			155	L108°30'		4.9	75.2	[illegible]	✓
			294	L118°40'		4.6	75.5	[illegible]	✓
			306	L118°40'		4.7	78.4	Top [illegible]	✓
			386	R114°35'	+1°-10 +7.8		80.2	[illegible]	✓
			380	R114°40'		5.9	74.2	[illegible]	✓
			392	R114°40'		7.8	72.3	[illegible]	✓
			345	R125°30'	+0°-59 +10.5		82.9	[illegible]	✓
			354	L118°35'	+1°-10 +6.1		81.5	[illegible]	✓
			353	R108°15'	+0°-58 +5.4		80.8	[illegible]	✓

RETURN TO
LOS ANGELES COUNTY SURVEYOR
FLOOD CONTROL

Note: ANY ADDITION OR CHANGES ON THIS SHEET MUST BE MADE OR CIRCLED IN **Red.** WITH DATE AND NAME OF PERSON MAKING CHANGE.

Do not extend notes this side of this line

Date [illegible] Notes by [illegible] Chief Party [illegible] F-F.B 205 Pg. 45

[illegible] 38+00	[illegible]	[illegible]	[illegible]	[illegible]	Rod	Elev	
						75.4	
			5[illegible] R146°30		5.7	74.4	[illegible]
			520 R146°50	+78	8.3	71.8	[illegible]
			4[illegible] R146°[illegible]	+1°-07		83.2	[illegible]
			523 R1[illegible]	+1°-[illegible] +13.1		84.2	[illegible]
			[illegible] R14[illegible]		6.1	74.0	[illegible]
			[illegible] R14[illegible]		4.7	75.4	[illegible]
			[illegible]		3.9	76.2	[illegible]
[illegible]	4.8	8[illegible].0				76.2	
[illegible]			[illegible] R12[illegible]	+8.8		85.0	[illegible]
[illegible]			34[illegible] R128°50		6.3	74.7	Btm [illegible] WL
			[illegible] R128°50			71.7	[illegible]
			[illegible] R1[illegible]°40	+10.4 +1°-05		83.4	[illegible]
			[illegible] R16[illegible]°55		4.2	76.8	[illegible]
			[illegible] R1[illegible]°[illegible]	+2.7 +0-[illegible]		76.7	[illegible]
			24[illegible] R14[illegible]°[illegible]	+0-[illegible]		79.0	[illegible]
			[illegible] R145°50	+2.3 +0-28		78.5	[illegible]
			[illegible] R14[illegible]°45	+8.3 +1°-[illegible]		84.5	[illegible]
			[illegible]	+6.4 +1°-[illegible] +3.5		82.8	[illegible]
			[illegible]	+0-[illegible]		79.7	[illegible] "M" Line [illegible]
			[illegible] R14[illegible]°50	+0-[illegible]		84.4	[illegible]
			500 R146°25	+8.6 +0-59		79.6	[illegible]
			4[illegible] R1[illegible]°15	+7.8 +1°-[illegible]		78.8	[illegible]
			420 R147°05	+3.9 +0-32		74.9	[illegible]
			112 R128°45		6.7	74.3	Edge [illegible] E Side
			83 R195°00	+12.9	4.8	76.2	Top bank [illegible]
			380 L95°50	+1°-[illegible]		82.9	Top W [illegible] Channel [illegible] Chan 2' deep
			38[illegible] R155°[illegible]	+3.4 +0-31		74.4	In Water (0.5 Water)
			33[illegible] R1[illegible]°[illegible]	+2.7 +0-28		73.7	[illegible] Channel (Where it leaves last bank)
[illegible] 46+60 Zero on 41+10	4.9	88.8				83.9	
			38[illegible] R87°55	-0.8 -0-07		83.1	Top MB W side Pole [illegible]
			38[illegible] R8[illegible]°40	-2.9 -0-[illegible]		81.0	[illegible]
			300 R85°05		12.2	76.6	[illegible]
			299 R8[illegible]°05	-1.9 -1°-4[illegible]		75.0	Btm [illegible]
			21[illegible] R[illegible]°[illegible]	-8.8 -2°-[illegible]		75.1	[illegible]
			[illegible] R8[illegible]°35	-[illegible]		73.8	In Channel [illegible]
			[illegible] R[illegible]°50	-8.5 -[illegible]		75.4	[illegible] E Side
			[illegible] R[illegible]°50			83.9	Top [illegible]
			[illegible]		4.6	84.2	SW [illegible] Fence
			[illegible]		4.1	84.7	SE [illegible]
			[illegible]		4.6	84.2	SW [illegible] Shed 12' Wide
			[illegible]		4.1	84.7	[illegible]
			[illegible]		4.5	84.3	[illegible] Barn & Fence
			[illegible]		4.3	84.5	NW [illegible]

Note: ANY ADDITION OR CHANGES ON THIS SHEET MUST BE MADE OR CIRCLED IN Red. WITH DATE AND NAME OF PERSON MAKING CHANGE.

Do not extend notes this side of this line

RETURN TO
LOS ANGELES COUNTY SURVEYOR
FLOOD CONTROL

F-F.B 205 Pg. 46 Chief Party Notes by Date

Station	+	A1	Dist	Hor A	Vert A	Fwd	Elev	
46+60		99.8						
			394	L 43°00		5.6	83.2	
			335	L 60°00		5.5	83.0	
47+85 Zero on 41+10	4.9	89.3						
			97	L 68°55		5.1	84.4	
			97	L 81°55		4.4	84.2	
			188	L 80°55		4.9	84.9	
			236	L 75°45		5.6	83.7	
			455	L 75°00		5.6	83.7	
			28	L 126°35		5.3	85.6	
			34	L 128°45		4.7	86.4	
			95	L 115°30		4.1	85.2	
			152	L 90°55		4.1	85.2	
			143	L 112°55		5.0	84.3	
			150	L 177°00	0+13 -1.8 -0-42		75.5	
			153	R 78°30	0+10 -2.4 -0-54		76.9	
			156	R 173°40	0+10 -3.8 -1°-24		75.5	
48+00 Ft Stop 5 Zero on 47+85	4.9	89.4	141	180°00		4.8	74.5	
							84.5	
			84	L 42°55		4.5	84.9	
			93	L 100°20		4.5	84.6	
			112	L 75°55		4.3	84.5	
			72	L 105°00		4.7	84.7	
			46	L 136°10		4.1	85.3	
			42	L 123°20		4.8	84.6	
			37	L 88°20		4.2	85.2	
			28	L 150°00		4.9	84.6	
			143	L 131°00		4.2	85.2	
			150	R 91°00	-8.8		75.7	
			148	R 91°00	-11-54.2		75.3	
			350	R 91°10		8.1	81.3	
			340	R 105°00		9.5	79.9	
Ft Stop 52+00 6 Line Zero on 47+85	4.7	99.9					85.2	
			383	R 83°00		6.9	83.0	
			380	R 83°00		10.1	79.8	
			340	R 83°00		10.4	79.5	
			325	R 82°50	-1°-9.5 -2.0		75.7	
			148	L 42°15		5.2	84.6	
			156	L 41°00			84.3	
			138	L 50°35			84.3	
			160	L 57°35			85.0	
			240	L 59°05			84.4	
			240	L 74°30			85.7	
			238	L 77°30			85.7	
			188	L 24°00			84.6	
			510	R 108°25			84.7	
			495	R 108°25			83.2	

RETURN TO
LOS ANGELES COUNTY SURVEYOR
FLOOD CONTROL

Do not extend notes this side of this line

Note: ANY ADDITION OR CHANGES ON THIS SHEET MUST BE MADE OR CIRCLED IN Red. WITH DATE AND NAME OF PERSON MAKING CHANGE.

Date 1/8-1918 Notes by [illegible] Chief Party [illegible] F-F.B 205 Pg. 47

[illegible]	[illegible]	[illegible]	[illegible]	[illegible]	Var A	Rod	Elev	
52+00	4.70	[illegible]						
			442	R 108° 45		7.1	82.8	[illegible]
			402	R [illegible]		10.2	79.7	[illegible]
			400	R 119° 45		12.7	79.2	[illegible]
			387	R [illegible]		13.5	76.4	[illegible]
			18	R [illegible]		4.4	85.5	[illegible]
			35	R [illegible]	[illegible] -3.7		76.2	[illegible]
			240	L 116° 25		4.3	85.6	[illegible]
			345	L 112° 55		4.3	85.6	[illegible]
[illegible] 54+10 [illegible]	4.7	90.4					85.7	
			98	L 147° 40		4.4	86.0	[illegible]
			80	L 121° 45	[illegible] -2.0		76.4	[illegible]
			390	L 66° 05	[illegible] -6.1		76.3	[illegible]
			391	L 66° 25	[illegible] -6.5		79.2	[illegible]
			400	L 58° 25	[illegible] -0.4		80.0	[illegible]
			480	L 68° 25	[illegible] +0.7		83.1	[illegible]
			30	[illegible]		4.4	86.0	[illegible]
			90	L 11° 10		10.4	80.0	[illegible]
			128	L 20° 20		1.6	78.8	[illegible]
			170	L 25° 20	[illegible] -1.9		76.5	[illegible]
			333	R 24° 50		3.1	87.3	[illegible]
			720	R 30° 35	[illegible] +6.0		88.4	[illegible]
			600	R 36° 35	[illegible] +4.3		87.7	[illegible]
			510	R 43° 10		3.1	87.3	[illegible]
			500	R 43° 50		3.1	87.3	[illegible]
			300	R 50° 20		4.5	85.9	[illegible]
			237	R 82° 00		4.3	86.1	" " [illegible]
[illegible] 60+00 [illegible]	4.7	85.0					80.3	
			280	R 116° 50	[illegible] +3.8		77.8	[illegible]
			222	L 156° 50	[illegible] +2.3		78.3	[illegible]
			235	L 160° 05	[illegible] +2.7		76.7	[illegible]
			520	L 103° 35	[illegible] +6.0		86.3	[illegible]
			510	L 107° 45	[illegible] +1.3		80.3	[illegible]
			345	L 1[illegible]	[illegible] +3.4		80.4	[illegible]
			355	L 1[illegible]	[illegible] -3.5		76.8	[illegible]
			540	L [illegible]			74.3	[illegible]
			40	L 79° 00		4.1	80.9	[illegible]
			52	L 77° 00		7.1	77.3	[illegible]
			67	R 65° 40		4.6	80.4	[illegible]
			93	R 44° 20		2.5	82.5	[illegible]

Note: ANY ADDITION OR CHANGES ON THIS SHEET MUST BE MADE OR CIRCLED IN Red. WITH DATE AND NAME OF PERSON MAKING CHANGE.

Do not extend notes this side of this line

RETURN TO
LOS ANGELES COUNTY SURVEYOR
FLOOD CONTROL

F-F.B 205 Pg. 48 Chief Party Notes by [illegible] Date [illegible]

	+	H.I.	Dist	Rev ∡	Rev ∡	Rev −	Elev	
60+00	4.70	85.0	205	[illegible]	+10.3		80.3 / 84.2	[illegible]
			[illegible]	[illegible]	+13.3		86.8	[illegible]
			350	[illegible]		[illegible]	77.4	[illegible]
			[illegible]	[illegible]		[illegible]	80.1	[illegible]
			[illegible]	[illegible]		3.[illegible]	81.3	[illegible]
			[illegible]	[illegible]	+6.1		86.4	[illegible]
			170	[illegible]		7.7	77.3	[illegible]
			186	[illegible]		3.0	82.0	[illegible]

"F" Line

At Sta 19+60	4.75	85.67					80.92	
Zero on 10+58.43			315	L135°14		[illegible]	82.07	To F#1
At Sta F#1	[illegible]	86.37					[illegible]	
			44	[illegible]		[illegible]	80.3	[illegible]
			[illegible]	[illegible]		13.7	73.7	[illegible]
			[illegible]	[illegible]		[illegible]	75.0	[illegible]
			[illegible]	[illegible]		[illegible]	77.4	[illegible]
						[illegible]	82.2	
			[illegible]	[illegible]		3.[illegible]	82.5	[illegible]
			[illegible]	[illegible]		[illegible]	77.3	[illegible]
			[illegible]	[illegible]		[illegible]	74.1	[illegible]
			[illegible]	[illegible]		[illegible]	74.6	[illegible]
			[illegible]	[illegible]		[illegible]	77.4	[illegible]
			[illegible]	[illegible]		[illegible]	77.7	[illegible]
			[illegible]	[illegible]		[illegible]	81.4	[illegible]
			[illegible]	[illegible]		[illegible]	82.1	
			[illegible]	[illegible]		[illegible]	77.8	[illegible]
At Sta F#2			480	L173°26		[illegible]	82.87	[illegible]
[illegible]	4.74	87.61					82.87	
			[illegible]	[illegible]		[illegible]	81.9	[illegible]
			[illegible]	[illegible]		[illegible]	82.1	
			[illegible]	[illegible]		[illegible]	81.0	
			[illegible]	[illegible]		[illegible]	81.9	
			[illegible]	[illegible]		[illegible]	81.5	
			[illegible]	[illegible]		[illegible]	84.2	[illegible]
			[illegible]	[illegible]		[illegible]	82.0	[illegible]
			[illegible]	[illegible]		[illegible]	75.0	[illegible]
			[illegible]	[illegible]		[illegible]	74.9	
			[illegible]	[illegible]		[illegible]	77.7	[illegible]
			[illegible]	[illegible]		[illegible]	78.6	[illegible]
			[illegible]	[illegible]		[illegible]	82.5	[illegible]
			[illegible]	[illegible]		[illegible]	82.5	
			[illegible]	[illegible]		[illegible]	82.9	[illegible]
			[illegible]	[illegible]		[illegible]	83.3	[illegible]
			[illegible]	[illegible]		[illegible]	83.5	
			[illegible]	[illegible]		[illegible]	83.6	

RETURN TO
LOS ANGELES COUNTY SURVEYOR
FLOOD CONTROL

Note: ANY ADDITION OR CHANGES ON THIS SHEET MUST BE MADE OR CIRCLED IN **Red.** WITH DATE AND NAME OF PERSON MAKING CHANGE.

Do not extend notes this side of this line

Date 1/8 1918 Notes by Mitchell Chief Party [illegible] F-F.B 205 Pg. 49

See P. 51 Bottom

"F" Line

by

Stadia.

{For Topog. See
Pages 48-50-52-53 + 67.
See also Sketch P. 69}



Note: ANY ADDITION OR CHANGES ON THIS SHEET MUST BE MADE OR CIRCLED IN Red. WITH DATE AND NAME OF PERSON MAKING CHANGE.

Do not extend notes this side of this line

RETURN TO
LOS ANGELES COUNTY SURVEYOR
FLOOD CONTROL

F-F.B. ..... Pg. ..... Chief Party ..... Notes by ..... Date .....

At Sta	+	H.I.	Dist	Hz ∠	Vert ∠	Rod	Elev	
	4.25	77.96						
			25	R 75°30		1.1	77.7	
			152	R 83°25		4.9	80.1	
			175	R 82°00		0.8	83.1	
			257	L 61°15		6.1	82.7	
			288	L 61°30		4.2	84.4	
			345	R 58°30		2.5	82.5	
			378	R 81°00		4.3	82.7	
			445	R 80°40		4.8	81.2	
			510	R 49°10		[illegible]	79.8	
			174	L 78°20		5.6	83.4	
			232	L 45°30		4.3	84.7	
			240	L 33°40		4.1	84.4	
			300	L 42°30		6.4	82.6	
			400	L 82°10				Sta F #4 (See LB 2087)
	4.65	88.62					83.97	
			241	R 43°15		5.0	80.6	
			95	R 82°25		6.4	79.2	
			184	R 81°30		5.4	83.6	
			70	R 80°40		3.1	85.5	
			140	L 31°35		4.8	83.8	
			[illegible]	[illegible]			79.6	
			272	[illegible]		[illegible]	84.2	
			323	R 48°15		[illegible]	82.5	
			400	R 86°30	24 = +2.4		81.1	
			220	R 131°25	22 = +4.1	0°-44'	82.8	
			326	L 20°40		5.5	83.1	
			166	L 107°50	22 = +4.1	1°-28'	82.8	
			307	L 52°35		—	—	Sta F #5 (See LB 2087)
	4.65	88.00					83.35	
			18	R 42°50		5.2	82.8	
			90	R 47°40		5.7	84.3	
			170	R 44°30		3.5	84.5	
			150	R 48°35		3.5	85.2	
			27	L 92°40		2.6	85.4	
			260	L 78°50		2.2	85.8	
			28	R 150°00		4.0	83.4	
			148	R 165°62		2.6	85.4	
			147	R 42°30		4.7	83.3	
			150	R 146°40		2.1	84.9	
			142	L 35°55		2.0	86.0	
			250	R 44°30		4.0	84.0	
			280	R 42°15		2.9	85.1	
			280	R 40°10		4.2	83.4	
			718	R 128°01				

See LB 2087

RETURN TO
LOS ANGELES COUNTY SURVEYOR
FLOOD CONTROL

Do not extend notes this side of this line

Note: ANY ADDITION OR CHANGES ON THIS SHEET MUST BE MADE OR CIRCLED IN **Red.** WITH DATE AND NAME OF PERSON MAKING CHANGE.

Date ..... Notes by ..... Chief Party ..... F-F.B 205 Pg. 51



Note: ANY ADDITION OR CHANGES ON THIS SHEET MUST BE MADE OR CIRCLED IN Red. WITH DATE AND NAME OF PERSON MAKING CHANGE.

Do not extend notes this side of this line

RETURN TO
LOS ANGELES COUNTY SURVEYOR
FLOOD CONTROL

F-F.B. 2005 Pg. 52 H. Gerdy Chief Party Notes by H. Gerdy Date 10-1-61

	+	HI	Dist	Hor ∠	Vert ∠	Rod	Elev	
At Sta F-6 Zero F5 on F6 Zero do Tangent	4.50	4.154 98.24					86.74	(See 2.5 Lo Pt 2)
			436	R 78° 00		3.9	85.3	Top of Slope & Toe
			436	R 73° 20		5.1	85.6	Toe Slope
			214	L 78° 20		4.8	84.4	Top Slope, H 2.2
			1.8	L 176° 40		2.2	85.6	Top
			84	R 115° 40		3.3	85.9	Top
			142	R 115° 40		4.6	84.6	Toe
			175	R 112° 45		5.4	85.8	Top
			265	L 165° 00		4.9	86.5	Top
			320	R 112° 20		3.5	87.7	Top Slope
			520	R 106° 00		3.7	87.3	Top
			143	R 105° 20		7.8	83.9	Toe Slope
			124	R 105° 40		5.9	85.3	Top
			522	R 115° 30		5.9	85.3	Edge of Water
			210	L 19° 10		3.9	87.3	Top
			84	R 41° 20		5.0	86.2	" " Top Bank
			120	R 44° 20		6.3	84.9	Toe Bank
			184	L 84° 10		3.3	87.9	Top of Bank
			250	L 77° 30	+1° -40 (77.9 +3.2)		92.4	" "
			200	R 41° 30		4.2	87.0	Top
			278	R 42° 50		3.0	88.2	" "
			324	R 55° 25		2.9	88.3	" " Toe Slope
			93	R 1° 09		4.5	86.7	Top Bank, 2 Mulberry Trees, 1x1½" BM
			464	R 6° 20		4.7	86.5	Top Bank
			464	R 9° 45		3.3	85.9	Top
			773	0° 00				Sta F 7 (See 2.0 Lo Pt 2)
At Sta F-7 Zero on F-8, also on Tangent	4.50	91.46	176	R 37° 30	+2° -05 (+6.4 8.1)		86.96	
							87.9	End Pile Line
			215	R 164° 15		4.4	87.1	Edge of Water
			127	R 3° 05		4.9	86.6	In Pond
			140	L 23° 25		4.0	87.5	Toe Slope
			146	L 27° 17		2.1	89.4	Top "
			215	180° 00		4.6	86.9	In Pond
			216	L 157° 45	0+6.5	3.5	88.0	Toe Slope
			224	L 153° 30	+1° -40		89.0	Top "
			200	L 98° 15	+2° 33' (87)		92.2	In Pond (Off 8')
			107	R 130° 45		5.3	86.2	Toe Slope
			150	R 121° 05	+1.4	2.4	89.1	Top "
			307	R 115° 45	+0-16		89.4	In Pond
			654	0° 00		~~2.85~~	88.54	Sta F 8 (See Lo Pt 27)

RETURN TO
LOS ANGELES COUNTY SURVEYOR
FLOOD CONTROL

Do not extend notes this side of this line

Note: ANY ADDITION OR CHANGES ON THIS SHEET MUST BE MADE OR CIRCLED IN **Red.** WITH DATE AND NAME OF PERSON MAKING CHANGE.

Date 1/9 1918 Notes by Mitchell Chief Party H. L. Gentry F-F.B 205 Pg. 53

At Sta	+	H.I.	Dist	Hor ∠	Vert	Rod	Elev	
F" 8 Zero on F 9 Head on tangent	4.65	93.19					88.54	(See L.B. 1217)
			128	R 104° 25		3.2	90.1	S. end Pile Dykes
			166	R 99° 15		2.0	91.2	Pile Dykes
			270	R 95° 45		4.9	88.4	In field
			210	R 52° 45	on 1 +91 + 2°-30		91.8	N. Edge Pile Dykes
			208	0° 00	+5.7		89.08	Sta F" 9 (See L.B. 1217)
			176	L 62° 55	on 1 + 1°-51		87.9	Toe Slope
			188	L 62° 55	on 1 +3.1 + 2°-28		90.3	Top "
			100	L 57° 10		5.0	88.2	Edge Willows, Middle
At F" 9 Zero Head on tangent	4.60	93.63					89.03	Fence line
			181	L 87° 05		3.1	90.5	Toe of Pile Dykes Water side of Fence
			160	L 86° 55		5.4	88.2	Top "
			110	L 86° 15		6.0	87.6	Edge Willows
			237	R 92° 45		3.6	90.0	See Fence 3" Gate Post
			150	R 92° 50	+4.1	2.8	90.8	Pile Dike, Wire fence
			236	L 33° 55	on 1 0 + 1°-10		91.7	Edge Willows, Top Willows
			354	0° 00		4.2	89.4	[illegible]
			316	R 6° 45		2.8	90.8	Top "
			324	0° 00		~~3.4~~	89.90	Sta F" 10 (See L.B. 1217)
At Sta F" 10 Zero Head on tangent	4.50	94.40					89.90	
			48	R 90° 00		3.7	90.7	Edge Willows
			84	R 90° 10		4.2	90.2	Top "
			146	L 38° 15		3.3	91.1	Edge [illegible]
			364	L 38° 20	on 1 +12.0 + 2°-36		91.4	[illegible]
			178	R 11° 05	+7.7	4.6	89.8	Edge [illegible]
			158	R 32° 30	+ 2°-21		91.1	[illegible]
			312	L 4° 15		3.2	92.2	Pile Dykes [illegible]
			245	L 41° 20	+9.2 + 2°-10		92.6	[illegible]
			234	L 34° 20	on 1 +7.5 + 1°-50		91.9	Middle [illegible]
			572	0° 00			92.76	Sta F" 11 (See L.B. 1217)
At Sta F" 11 Zero Head on tangent	4.32	97.11					92.76	
			248	L 144° 20			93.3	Along [illegible]
			152	L 140° 55			92.8	[illegible]
			160	L 110° 40			94.2	[illegible]
			85	L 85° 10			91.1	[illegible]
			226	R 110° 00			92.1	Pile [illegible]
			146	L 64° 15	+10.9	3.0	94.2	[illegible]
			72	L 64° 30		4.5	[illegible]	[illegible]
			86	R 43° 00		4.2	91.9	[illegible]
			173	R 62° 50	on 1 +4.7	7.1	90.8	Top
			220	R 73° 00	+ 1°-14		[illegible]	[illegible]
			190	R 34° 20		3.5	[illegible]	[illegible]
			324	0° 00			86.78	[illegible]

Note: ANY ADDITION OR CHANGES ON THIS SHEET MUST BE MADE OR CIRCLED IN Red. WITH DATE AND NAME OF PERSON MAKING CHANGE.

Do not extend notes this side of this line

RETURN TO LOS ANGELES COUNTY SURVEYOR FLOOD CONTROL

F-F.B 285 Pg. 52 Gravity Chief Party Notes by [illegible] Date [illegible]

A.C.S.P. 65+65 C. Line Zero on 60+65 C. Line	+ 470	14.1 86.76	Dist	Ho. ∠	Vert ∠	Rod.	Elev.	
			160	L169° 20		5.7	82.36	Top [illegible]
			162	L168° 50		9.0	81.1	Top [illegible]
			176	R145° 19	+8.6	3.0	77.8	Toe [illegible]
							83.8	In Flat
			220	R123° 45	[illegible]		84.4	
			58	L4° 40		5.0	81.8	Top [illegible]
			58	L5° 40	+3.5		77.9	Toe [illegible]
			185	R75° 40	[illegible]		85.9	In Flat [illegible]
			425	L74° 42	[illegible]		86.8	Top [illegible]
			400	L75° 30		4.9	81.9	Toe [illegible]
			320	L81° 35		7.6	79.2	Top [illegible]
			318	L81° 35		8.6	78.2	Btm [illegible]
[illegible]	4.80	84.39					[illegible]	
			224	180° 00		6.1	78.3	Edge Str. W.L.
C. Line			155	R109° 05		6.3	78.1	Toe [illegible]
			162	R110° 00	+8.8	0.2	88.2	Top [illegible]
			304	L118° 15	[illegible]		78.4	Top [illegible]
			293	L119° 40		[illegible]	79.9	[illegible]
			230	L119° 40		4.6	79.8	Top [illegible]
			230	[illegible]	+5.9	5.7	78.7	Btm [illegible]
			260	R100° 35	[illegible]		85.3	In Flat [illegible]
			240	R48° 55	[illegible]		85.9	Top on Flat [illegible]
			180	R40° 15	[illegible]		85.6	Toe [illegible]
			166	R49° 20	+6.9	6.1	78.3	Btm [illegible]
			505	L110° 55	[illegible]		86.5	[illegible]
			327	R31° 20	[illegible]		85.9	On Flat [illegible]
			273	R21° 15	[illegible]		85.5	Toe [illegible]
			265	R20° 25		5.8	78.6	[illegible]
			168	L34° 40		4.6	79.8	Top [illegible]
			168	L35° 00	+7.2	5.5	78.9	Edge Str. W.L.
			280	L84° 20	[illegible]		78.8	Top [illegible]
			378	L84° 00		4.5	79.9	Toe [illegible]
			295	L79° 30		[illegible]	80.1	Top [illegible]
			292	L79° 30		[illegible]	78.2	Btm [illegible]
			347	L13° 50		4.1	84.1	Top bk Edge Str.
			346	L13° 45		3.3	79.1	Btm [illegible] W.L.
			418	R9° 25	+5.1	5.2	79.2	Toe [illegible]
			420	R10° 35	+0-42		84.7	Top [illegible]
			488	L71° 10	+0-5		87.7	Toe [illegible]
			470	L70° 40	+0-3	+1.2	83.8	[illegible]
			460	L68° 35	[illegible]		85.3	[illegible]
			450	L68° 35	+0-2	+2.3	81.9	Toe

RETURN TO
LOS ANGELES COUNTY SURVEYOR
FLOOD CONTROL

Do not extend notes this side of this line

Note: ANY ADDITION OR CHANGES ON THIS SHEET MUST BE MADE OR CIRCLED IN **Red.** WITH DATE AND NAME OF PERSON MAKING CHANGE.

Date 7/10 1968 Notes by Mitchell Chief Party [illegible] F-F.B. 205 Pg. 55

Sta 6+00	+ 4.80	H.I. 84.39	Dist	Hor ∠	Vert ∠	Rod	Elev 79.59	
			523	R 6° 00	+5.6 +0.31		85.2	Top of S.E. side
			620	R 4° 40		5.1	79.3	Btm " " "
			382	L 46° 45		2.3	82.1	Top of Edge of Pav
			370	L 46° 40		5.2	79.2	Btm " " " HL Chain link fence
			480	L 37° 20		2.2	82.2	Top bk Edge of Pav N side
			478	L 37° 20		5.1	79.3	Btm " " " HL
At Sta 78+00 20'± on 82+00 ℄ line	4.85	87.98					83.13	
			90	R 145° 00	+2.7 +1°-45		85.8	Top of S.E. Side Sub bk
								begins here
			87	R 52° 00		7.6	80.4	Top Slope
			45	L 149° 35		5.0	83.0	Top Sub bk
			47	L 148° 30		8.3	79.7	Btm " " HL
			760	L 130° 45	+9.3 +0°-42		92.4	Top of S.E. HW side
			750	L 130° 50	+2.8 +0°-13		85.9	Top " " "
			634	L 130° 50	+2.8 +0°-15		85.9	Top Sub bk "
			620	L 130° 53	-0.7 -0°-[illegible]		87.4	Btm " "
			510	L 136° 10		4.6	83.4	Top bk Slope Btm
			508	L 136° 10		8.5	79.5	Btm " " " HL
			97	L 131° 00		8.2	79.8	Btm " Sub bk E side HL
			97	L 132° 40		4.8	83.2	Top " " " "
			126	R 9° 15	+3.3 0°-41	4.1	83.9	Toe of S.E. side
			123	R 9° 50	+1-30		86.4	Top " "
			194	R 12° 00	+4.3 +1°-10		87.4	On Flat
			436	L 116° 20		5.0	83.0	Top bk Edge of Pav
			435	L 116° 20		8.2	79.8	Btm " " " HL
			240	0° 00		2.0	86.0	Top of S.E. Edge of Pav
			240	L 1°-20		4.2	83.8	Toe " " " "
			250	L 12° 45		4.9	83.1	Top Sub bk Edge
			252	L 13° 20		7.5	80.5	[illegible]
			513	L 108°-35		2.9	84.1	[illegible]
			535	L 108° 30		1.4	86.6	[illegible]
			622	L 106° 20	+5.7	1.0	87.0	Toe of S.E. side
			640	L 105° 15	+0-31		88.8	[illegible]
			192	R 15° 20	+3.5 +1°-03		86.6	Cor. Fence
			617	L 87° 00	+6.3 +0°-25		89.4	Top of S.E.
			597	L 87° 00	+0-30	5.2	88.3	Toe "
			536	L 87° 15		1.1	86.9	Top Sub bk
			517	L 87° 15		3.4	84.6	Toe "
			398	L 86° 40		4.1	83.9	Top bk Edge
			365	L 86° 40		7.9	80.1	Btm "

Note: ANY ADDITION OR CHANGES ON THIS SHEET MUST BE MADE OR CIRCLED IN Red. WITH DATE AND NAME OF PERSON MAKING CHANGE.

Do not extend notes this side of this line

RETURN TO LOS ANGELES COUNTY SURVEYOR FLOOD CONTROL

F-F.B 205 Pg. 56 H.I. County Chief Party Notes by Kirchner Date [illegible]

Station	Hor.	H.I.	Dist.	Hor. ∠	Ver. ∠	Rod	Elev.	Remarks
Cont'd								
78+00		87.98	410	L69° 40		4.1	83.9	Top bk Edge Str
			407	L69° 35		7.7	80.3	Btm " " WL
Ft Sta 82+00	4.709245						87.75	
Zero on 94+30 C Line			368	L88° 55		11.6	80.9	Btm of Edge Str W side
			372	L88° 55		8.5	84.0	Top "
			540	L83° 25		6.8	85.7	Top MB W side
			580	L82° 45		2.0	90.5	Top MB W side
			570	L58 15		2.2	90.3	Top " "
			555	L58° 45		6.8	85.7	Strm " "
			405	L55° 30		7.3	85.2	Top bk Edge W side
			400	L55° 30		11.3	81.2	Top " " WL
			173	R84° 20		4.2	88.3	In field
			48	L47° 30		5.9	86.6	Top MB E side (Slope)
			63	L49° 55		7.5	85.0	Top
			97	L52° 35		7.8	84.7	Top bk Edge
			100	L53° 35		11.5	81.0	Btm " WL
			545	L40° 55		7.2	85.3	Top bk Edge Str brow
			530	L40° 50		11.0	81.5	Top
			177	L35° 25		11.0	81.2	Strm of Edge W L
			195	L25° 15		8.0	84.5	Top
			196	L25° 25		7.5	85.0	Top MB E side (Slope)
			176	L13° 10		5.8	86.7	Top
			466	L39° 35		11.0	81.5	Top bk WL W side
			213	R21° 40		3.4	89.1	In field
Ft Sta 88+00	4.809402						89.22	2' to fence, 6' Fence
Zero on 94+30 C Line			210	R53° 30		4.9	89.1	On Flat
			198	L170° 00		6.3	87.7	Top " Slope
			194	L166° 40		8.2	85.8	Toe
			200	L157° 50		9.1	84.9	Top bk Edge Str E side
			204	L157° 30		12.5	81.5	Btm " WL
			66	L128° 00		12.4	81.6	" " WL
			65	L128° 10		8.5	85.5	Top "
			46	L149° 40		6.7	87.3	Toe Slope (65 MB)
			42	L165° 40		4.6	89.4	Top "
			226	L81° 10		12.4	81.6	Edge Str W side WL
			326	L82° 20		11.7	82.3	Top bk Edge bk
			488	L83° 30		7.0	87.0	Toe MB W side
			510	L83° 30		2.8	91.2	Top

RETURN TO
LOS ANGELES COUNTY SURVEYOR
FLOOD CONTROL

Do not extend notes this side of this line

Note: ANY ADDITION OR CHANGES ON THIS SHEET MUST BE MADE OR CIRCLED IN **Red.** WITH DATE AND NAME OF PERSON MAKING CHANGE.

Date [illegible] Notes by Mitchell Chief Party [illegible] F-F.B 205 Pg. 57

	+	-	H.I.	Dist	Hor ∠	Ver ∠	Rod	Elev	
88+00			9402						
				114	L 118°40'		12.1	81.9	Top Bank Edge WL Edge (Sand Dune Bank Slope)
				110	L 139°40		5.3	88.7	Top " "
				107	R 1°25		5.1	88.9	Fence line
				544	L 68°20		3.3	90.7	Top NS W side
				535	L 68°20		7.2	86.8	Top " "
				453	L 63°05		5.4	88.6	On bluff
				260	L 54°50		9.0	85.0	Top bk Edge
				255	L 54°40		11.4	82.6	Toe " "
				320	L 61°20		12.1	81.9	Edge water. WL West
				264	L 10°00		11.9	82.1	Edge Str WL
				263	L 7°00		4.2	89.8	Top bk "
				207	R 0°40'		5.0	89.0	Angle fence
BS Sta 92+00 Zero 00 94+30 0.100	4.60		94.38					89.78	
				93	L 155°50		12.1	82.3	Toe bk Edge WL
				93	L 157°00		7.0	87.4	Toe " " Side
				226	L 100°00		12.2	82.2	Edge water. WL West
				236	L 98°40		11.3	83.1	Toe bk West side
				246	L 98°50'		6.8	87.6	Top " "
				204	R 140°35		5.3	89.1	Top bk (Gravel)
				204	R 141°00		5.9	88.5	Bluff " "
				200	R 143°30		5.9	88.5	" " " East
				200	R 144°10		5.2	89.2	Top " "
				345	L 91°00		5.1	89.3	On bluff W side. Tree
				141	R 103°20		1.8	92.6	To side
				126	R 103°20		4.6	89.8	Top bank
				582	L 83°30		6.0	87.4	Top bank of B W side (Sand)
				580	L 84°30	+0-.15 (+2.5 [illegible])		94.3	Top bank. E side
				615	L 85°45	+0-.15 (+2.7 [illegible])		93.5	Middle part bank
				33	L 162°50		12.0	82.4	Edge [illegible] WL
				35	R 176°00		4.8	89.6	Top bk
				57	L 75°10		11.8	82.6	Edge WL
				56	L 14°20		5.1	89.3	Top bk
				405	L 76°15		4.9	89.5	E side Top bank
				300	L 62°30		6.4	88.0	"
				312	L 61°00		5.4	89.0	Top Pipe Pump house
				264	L 55°35		11.8	82.6	Q Fence WL
				271	L 54°10		8.4	86.0	Corner Post Fence
				270	L 53°07		12.6	81.8	" " " 2 " WL
				268	L 47°10		12.5	81.8	" " " 3 " WL
				292	L 50°45		0.7	87.7	Cor Fence Post
				77	R 45°20		3.9	90.5	Planed Post Fence
				91	R 45°10		2.1	92.3	" Top
				290	L 49°15		11.7	82.7	Toe WL

Note: ANY ADDITION OR CHANGES ON THIS SHEET MUST BE MADE OR CIRCLED IN Red. WITH DATE AND NAME OF PERSON MAKING CHANGE.

Do not extend notes this side of this line

RETURN TO LOS ANGELES COUNTY SURVEYOR FLOOD CONTROL

F-F.B 205 Pg. 58 Cornily Chief Party Notes by Mitchell Date 1/10/1918

At Sta	+	H.I.	Dist	Hor ∡	Ver ∡	Rod	Elev	
94+30 Zero on 82+00 C" Line	4.70	96.24					91.54	
			470	L56°35		4.1	92.1	IN E Cor Tower [illegible]
			–	L55°30		–	–	N W "
			–	L54°20		–	–	S W "
			250	L56°20		3.4	92.8	[illegible]
			21	L54°00		4.4	91.8	Cor Fence
			52	L118°40		0.9	95.3	Cor Pipe [illegible]
			42	L117°50		2.6	93.6	Center Post Top [illegible]
			23	L127°25		2.6	93.6	" " " "
			8	L176°00		2.6	93.6	" " " "
			18	R98°10		2.6	93.6	" " " "
			37	R84°45		2.6	93.6	" " " "
			28	R89°20		3.2	93.0	Top bank [illegible] bridge
			42	R81°35		13.3	82.9	Toe " Edge W.L.
			57	R79°20		2.6	93.6	Center Post Top [illegible]
			77	R78°05		2.6	93.6	" " " "
			34	R34°40	-8.5 on H.I.	5.0	91.2	Top bk E side [illegible]
			57	R49°40	-8°44		83.0	Btm. Edge, W.L.
			12	L39°00		5.0	91.2	℄ Roads [illegible]
			85	L101°05		3.6	92.6	℄ Road
			85	L96°10		2.8	93.4	Fence line
			117	R165°45		5.95	90.29	Top of Pt # 8 [illegible]
At Top of Pt # 8 BS on 94+30 [illegible]	4.80	95.09					90.29	℄ Top M.B. E side
			243	R82°20		6.1	89.0	Top M.B. W side [illegible]
			234	R[illegible]		12.1	83.0	[illegible]
			334	R137°20		5.3	89.8	Top M.B. W side
			332	R137°20		11.6	83.5	Btm " W.L. [illegible]
			490	R157°25		3.8	91.3	Top M.B. W side
			488	R157°25		11.2	83.9	Btm " " W.L.
			720	R176°10		3.5	91.6	Top " "
			705	R176°10		10.8	84.3	Btm " " W.L.
			10	R166°40		11.3	83.8	Toe bk W.L. [illegible]
			35	L160°30		11.7	83.4	[illegible]
			45	L134°00		5.7	89.3	Top bk [illegible]
			57	L159°40		6.0	89.1	" " N " " "
			54	180°00	+3.7 on H.I.	12.0	83.1	Btm Same W.L.
			136	L125°50	+1°-34		88.8	Middle SM wash
			435	R94°50		5.3	89.8	In brush W side
			252	R54°30	-5.3 on H.I.	13.3	81.8	In River
			200	R36°40	-1°-32		81.8	" " [illegible]
			196	R31°40	-2°-38 on H.I. -8.5		81.8	" "
			158	R27°35	-2°-12 on H.I. -6.0 (?)		80.1	" " [illegible] (2.7 water) (?)

RETURN TO
LOS ANGELES COUNTY SURVEYOR
FLOOD CONTROL

Do not extend notes this side of this line

Note: ANY ADDITION OR CHANGES ON THIS SHEET MUST BE MADE OR CIRCLED IN Red. WITH DATE AND NAME OF PERSON MAKING CHANGE.

Date [illegible] Notes by Mitchell Chief Party [illegible] F-F.B 205 Pg. 59

+	H.I.	Dist	Hor ∡	Ver ∡	Rod	Elev

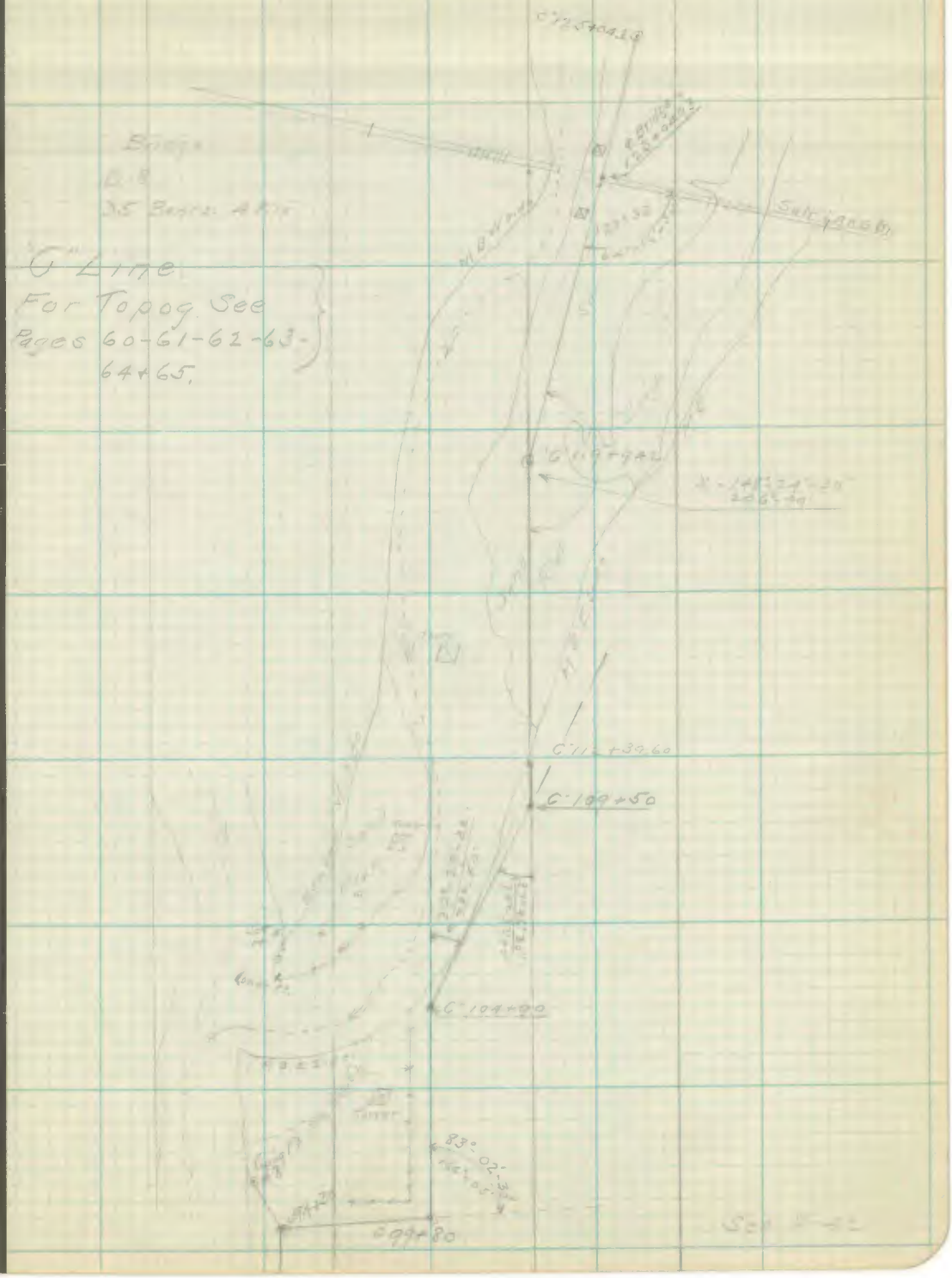

Note: ANY ADDITION OR CHANGES ON THIS SHEET MUST BE MADE OR CIRCLED IN Red. WITH DATE AND NAME OF PERSON MAKING CHANGE.

Do not extend notes this side of this line

RETURN TO
LOS ANGELES COUNTY SURVEYOR
FLOOD CONTROL

F-F.B 205 Pg. 60 ..... Chief Party ..... Notes by ..... Date 1/11/1918

At Sta 99+80 Lt 50 104+90 C line	+ 4.60	At 1 98.01					
			Dist	Hor ∠	Ver ∠	Rod	Elev
			102	R98°15		4.6	93.4
			111	R105°53		4.1	93.9
			300	L101°53		4.7	93.3
			300	L97°20		4.6	93.4
			220	L104°50	+1°12	+5.4	94.4
			314	R98°55		4.1	93.9
			290	L103°53		4.1	93.9
			304	L103°45		5.3	92.7
			295	R103°55		4.4	93.6
			245	R108°26	+1°-52	+4.4	92.4
			196	L103°25		5.0	93.0
			13	L40°30		4.6	93.4
			212	L91°40		4.2	93.8
			270	L5°45		4.1	93.9
			322	R47°30		4.2	93.8
			552	L25°15	+1°02	+4.6	94.6
			245	L27°30	+1°06	+4.7	94.7
			353	L30°50	+1°[illegible]	+4.6	94.6
			375	R29°40		4.7	93.3
			386	R19°40		2.6	95.4
At Sta 104+90 Lt 50 94+80 C line	4.60	98.25					93.70
			44	R63°10		4.5	93.8
			40	R74°50	-1°20	-0.9	84.4
			127	R49°40		9.6	93.7
			138	R72°40	-1°40	-4.0	84.3
			190	R74°40		8.0	90.3
			190	R75°30	-1°15	-4.1	84.2
			275	R77°35		4.4	93.9
			228	R78°40	-1°-52	-4.4	84.0
			290	R57°30		4.8	93.5
			312	R43°20	0°30	+4.7	91.0
			315	R51°50	0°56	+5.1	93.4
			190	R86°15		6.8	91.5
			290	R86°45	0°51	-4.3	84.0
			340	R94°45		6.2	92.1
			340	R96°40	0°43	-4.2	84.1
			71	L144°20		4.3	94.0
			74	L153°43	2°[illegible]	-4.8	84.7
			147	L94°30		-3.6	95.9

RETURN TO
LOS ANGELES COUNTY SURVEYOR
FLOOD CONTROL

Do not extend notes this side of this line

Note: ANY ADDITION OR CHANGES ON THIS SHEET MUST BE MADE OR CIRCLED IN **Red.** WITH DATE AND NAME OF PERSON MAKING CHANGE.

Date [illegible] Notes by [illegible] Chief Party [illegible] F-F.B 205 Pg. 61

Cont'd on							Elev 93.70		
104+95	4.55	95.25	385	L68-25		13.2	85.1	Elev [illegible]	
			290	L145-40		3.0	95.3	Top	
			183	L96-00		4.7	93.6	[illegible]	
			260	L96.00		2.7	95.6		
			330	L128°35		4.7	93.5		
			433	L94-35		3.1	95.2	"	
			500	L115-55		2.5	95.8		
			430	L171-00		13.0	85.3	Edge Flat 18 in.	
			353	R177-35		21.1	87.2	SW Cor Tower Pedestal	
			[illegible]	[illegible]		[illegible]	[illegible]	Core hole	
			[illegible]	[illegible]		12.5	85.8	[illegible]	
			[illegible]	[illegible]		[illegible]	85.0	Edge Flat NW	
			[illegible]	[illegible]			[illegible]	"	
			[illegible]	[illegible]			[illegible]	" "	
			[illegible]	[illegible]			83.7		
			[illegible]	[illegible]			[illegible]		
			[illegible]	[illegible]			[illegible]		
			[illegible]	[illegible]			[illegible]		
			[illegible]	[illegible]			[illegible]		
			[illegible]	[illegible]			86.7	" "	
			[illegible]	[illegible]			84.7	Bto [illegible]	
			[illegible]	[illegible]			94.1	Top MB	
At Sta 109+50 Zero on 104+90 [illegible]	4.50	99.01					94.51		
			[illegible]	[illegible]		[illegible]	94.4		
			[illegible]	[illegible]			[illegible]		
			[illegible]	[illegible]			[illegible]		
			[illegible]	[illegible]			[illegible]		
			[illegible]	[illegible]			[illegible]		
			[illegible]	[illegible]		1.8	92.2		
			[illegible]	[illegible]		2.6	93.4	"	
At Sta 112+39.6 Zero on 109+50 ℄ Line	4.80	99.58					[illegible]		
			[illegible]	[illegible]			95.6		
			[illegible]	[illegible]		4.0	95.6		
			52	L163°10		4.7	94.9	Top MB E side	
			53	L174°10			95.8		
			157	R168°10		12.1	87.5	Top	
			157	R167°20		13.9	85.9	Top	

Note: ANY ADDITION OR CHANGES ON THIS SHEET MUST BE MADE OR CIRCLED IN Red. WITH DATE AND NAME OF PERSON MAKING CHANGE.

Do not extend notes this side of this line

RETURN TO LOS ANGELES COUNTY SURVEYOR FLOOD CONTROL

F-F.B. 205 Pg. 62 Party Chief Party Notes by [illegible] Date 7/11/1958

Ground at 112+39.6	+ 4.8	H.I. 99.58				El 94.78		
			276	R178°05		11.8	87.8	Top of Sand Flat
			276	R177°55		13.3	86.3	Top Same W.L.
			377	R175°10		11.5	88.1	Top Same
			377	R174°40		13.0	86.6	Top " " W.L.
			490	R179°20		10.7	88.9	Top "
			490	R178°55		12.8	86.8	Top " W.L.
			466	L175°55		10.5	89.1	Middle Sand Flat
			496	L170°55		11.2	88.2	Btm M.B. E Side
			440	-168°20	0+17 +1'-1.8	+9.9	98.5	Top
			472	R82°20		7.9	91.7	Top of S Bank
			462	R81°55		11.0	88.6	Btm Same
			230	L165°40	0+97 -0-4.1	+3.2	95.9	Top of B.E. Side Spillway
			230	L169°35	0+97 -0-0.7	-0.6	88.0	Btm M.B. E Side
			70	L165°20	0+97 +1'-2.6	+9.9	95.5	End Fence + Top Bk. E Side
			373	R97°45		5.3	94.3	Top M.B. W. Side
			343	R98°10		9.4	90.2	Btm Same
			230	R86°00		12.4	87.2	Top bank Sand Flat
			213	R85°25	0+41 -2-2.7	+9.1	85.7	Top Same W.L.
			217	R[illegible]	0+41 -2-2.5	+9.9	85.9	Btm " " " W.L.
			275	R117°50		8.6	91.0	Top " " " (Rock)
			307	R121°10		10.5	89.1	Top M.B. W Side
			326	R121°10		6.5	93.1	Top " " "
			405	R121°00		2.9	94.7	In Wellbank
			418	R140°40		4.0	93.6	"
			407	R152°05		6.4	93.2	Top of 3 W Side Sand Flat
			405	R152°30		13.2	86.4	Btm Same W.L.
			—	R165°32		—		Center Tower Base
			—	—		—		Top M.B. W Side
			512	R159°50		13.0	86.6	Btm " " "
			362	R163°30		12.9	86.7	SW Cor Tower Base
			356	R165°37		12.5	87.1	SE " "
			367	R167°05		13.1	86.5	NE "

RETURN TO
LOS ANGELES COUNTY SURVEYOR
FLOOD CONTROL

Do not extend notes this side of this line

Note: ANY ADDITION OR CHANGES ON THIS SHEET MUST BE MADE OR CIRCLED IN **Red.** WITH DATE AND NAME OF PERSON MAKING CHANGE.

Date 11-1-1918 Notes by [illegible] Chief Party Gamly F-F.B 205 Pg. 63

At Sta	+	H.I.	Dist	Hor ∡	Ver ∡	Rod	Elev	
119+94.2	4.80	95.73					90.93	
[illegible]			140	R 1°-45		6.6	89.1	[illegible]
[illegible]			140	R 4°-20		8.6	87.1	[illegible]
			343	R 34°-10		[illegible]	93.1	Top [illegible] side
			343	R 34°-10		8.8	86.9	Btm Same W.L.
			273	L 25°-35		5.2	90.5	Top [illegible] E side [illegible]
			288	L 26°-55		1.2	94.5	Top Same
			261	L 40°-30		1.4	94.3	Top [illegible] W side
			226	R 40°-30		8.6	87.1	Btm Same W.L.
			225	L 42°-15		7.9	87.8	Top [illegible]
			225	L 42°-10		5.6	90.1	Top [illegible]
			265	L 43°-55	on 8' +4.0 +0-52		91.7	Top [illegible] E side
			278	L 44°-20	on 7' +4.9 +1°-13		94.6	Top [illegible]
			217	R 65°-20		1.1	94.6	Top [illegible] W side
			215	R 65°-20		8.3	87.4	Btm [illegible] W.L.
			177	R 68°-20		0.0	95.73	Top [illegible] W side
			175	R 68°-20		8.3	87.4	Btm Same W.L.
			222	L 68°-00		8.8	86.9	Top [illegible] W.L. [illegible]
			225	L 68°-00		5.2	90.5	Top Same
			193	R 131°-05		+0.3	95.76	Top [illegible] W side
			193	R 131°-05		7.9	87.8	Btm Same W.L.
			243	L 68°-15		4.8	90.9	Top [illegible] E side
			287	L 64°-35	+ on 21' +6.7		96.4	Top Same
			225	R 152°-15	on 11' +5.5 +1°-24		96.4	Top [illegible] W side
			220	R 152°-15		7.6	88.1	Btm Same W.L.
			272	L 84°-50	on 11' +5.5 +1°-10		96.4	Top [illegible] E side
			253	L 81°-45		8.0	86.8	Top Same W.L.
			295	R 174°-25	on 11' +5.6 +1°-06		96.5	Top [illegible]
			293	R 174°-25		7.5	88.2	Btm Same W.L.
			416	L 172°-10	on 11' +6.1 +0°-51		97.0	Top [illegible] W side [illegible]
			410	L 171°-10	+ on 11' +1.7 +0°-14		88.4	Btm Same W.L.
			182	L 29°-25		5.8	89.9	Top [illegible]
			170	L 32°-20		8.5	87.2	Btm [illegible]
			18	R 49°-30		8.3	87.4	Top [illegible]
			15	R 79°-20		4.7	91.0	Top [illegible]
			74	L 172°-40		3.1	92.6	Top [illegible]
			74	L 173°-15		8.1	87.6	Top [illegible]
			24	L 170°-15		4.7	91.0	Top [illegible]
			92	L 52°-30		4.4	91.3	[illegible]
			92	L 52°-30		8.6	87.1	Btm [illegible]
			98	L 134°-00		4.7	91.0	Top [illegible]
			181	L 78°-00		4.2	91.5	[illegible]
			200	L 105°-15		4.0	90.7	[illegible]

Note: ANY ADDITION OR CHANGES ON THIS SHEET MUST BE MADE OR CIRCLED IN Red. WITH DATE AND NAME OF PERSON MAKING CHANGE.

Do not extend notes this side of this line

RETURN TO
LOS ANGELES COUNTY SURVEYOR
FLOOD CONTROL

F-F.B 205 Pg. 64 H I [illegible] Chief Party Notes by Mitchell Date [illegible]

At Sta	+	HI	Dist	Hor ∠	Vert ∠	Rod	Elev	
125+04.2	4.70	98.35					93+65	(See LB 208/19)
Zero on 119+94.2			196	R53°-18		9.5	88.9	Top N B W side WL
			126	R28°-25		7.9	90.5	S E Cor Tower P
			115	R33°-35		9.9	88.5	NE [illegible] WL
			114	R[illegible]°-10		6.7	91.7	Top [illegible]
			204	R72°-35		1.8	96.6	Top [illegible]
			190	R68°-05		10.0	88.4	Btm [illegible] WL
			36	R105°-05		9.5	88.9	Top [illegible] WL
			32	R105°-05		6.2	92.2	Top [illegible]
			183	R98°-05		3.1	95.3	Top N B W side
			183	R98°-05	+2.8	9.6	88.8	Btm [illegible] WL
			283	R122°-20	+0+34		96.5	In [illegible]
			253	R143°-40		3.8	94.6	Top N B W side
			244	R143°-40	+3.0	9.1	89.3	Btm [illegible] WL
			390	R14[illegible]°-55	+0+[illegible]		96.7	In [illegible]
			114	R176°-00		3.8	94.6	Top [illegible]
			117	R174°-30		9.3	89.1	Top [illegible] WL
At Sta 127+28	4.49	99.94					95.45	= Top [illegible] (LB 208/[illegible])
Zero on 125+04.2			8	R118°-20		10.3	89.4	Top [illegible] WL
			223	R127°-35		3.4	96.5	Top N B W side
			220	R130°-35		10.3	89.6	Btm [illegible] WL
			120	L128°-50		6.3	93.9	Top [illegible]
			[illegible]	[illegible]		[illegible]	93.7	Top [illegible]
			265	R143°-30		10.3	89.9	Btm N B W side WL
			275	R142°-50		3.7	96.2	Top [illegible]
			83	L127°-30		6.8	93.1	Top [illegible]
			72	L127°-30		10.0	89.9	Top [illegible]
			92	L98°-50		10.7	89.2	[illegible]
			98	L98°-30		6.2	93.7	Top [illegible]
			224	R152°-55		2.6	97.3	Top N B W side
			227	R152°-15		9.8	90.1	Btm [illegible] WL
			232	L94°-00		5.1	94.8	Top N B E side [illegible]
			240	L94°-00		1.1	98.8	Top [illegible]
			410	R159°-10		3.2	96.7	Top N B W side
			410	R160°-00		9.7	90.[illegible]	Btm [illegible] WL
			123	L68°-05		5.7	94.2	Top [illegible]
			122	L67°-40		11.1	88.8	Btm [illegible]
			159	L57°-05		10.2	88.7	Top [illegible]
			163	L59°-15		5.0	94.9	Top [illegible]
			325	L53°-50		9.9	90.0	Top N B E side - Top [illegible]
			335	L53°-55		3.3	96.9	Top N B E side
			294	L44°-30		12.5	87.3	Top [illegible]
			290	L43°-35		7.7	92.2	Top [illegible]
			187	L38°-30		6.4	93.5	[illegible]
			187	L41°-00		12.4	87.5	Top [illegible]
			186	L41°-25		11.5	88.4	[illegible]
			78	L35°-45		4.6	95.3	Top [illegible]

RETURN TO
LOS ANGELES COUNTY SURVEYOR
FLOOD CONTROL

Note: ANY ADDITION OR CHANGES ON THIS SHEET MUST BE MADE OR CIRCLED IN **Red**, WITH DATE AND NAME OF PERSON MAKING CHANGE.

Do not extend notes this side of this line

Date [illegible] Notes by [illegible] Chief Party [illegible] F-F.B. 205 Pg. 65

Sta	+	H.I.	Dist	Rad	Hor.	Vert.	Elev			
123+049	4.97	105.60					(100.63)	[illegible]		
[illegible]			320	5.7	L63°00		99.9	[illegible]		
			320	4.6	[illegible]		101.0	Top Rail		
On [illegible]			[illegible]	8.8	[illegible]	-13.8	96.8	[illegible]		✓
Trestle			[illegible]		L58°05	-2.53	86.8	[illegible]		✓
RD			54		R28°35	-3.00 -2.8	91.8	[illegible]	✓	-2.8
			[illegible]		R42°15	-3.27 -2.7	91.9	[illegible]	✓	-2.7
			58		R50°35	-0.[illegible] -0.5	95.1	[illegible]	✓	-0.5
			70		R52°20	-5.16 -6.4	89.2	[illegible]	✓	-6.4
			63	11.4	R[illegible]		94.2	[illegible]	✓	
			76		R[illegible]	-4.47 -6.0	88.6	[illegible]	✓	-6.0
			270	10.4	L81°20		95.2	[illegible]		✓
			227		L83°00	-1.47 -7.0	87.6	[illegible]		-7.0
			84		L96°45	-0.46 -1.1	93.5	[illegible]	✓	-1.1
			88		L99°50	-4.[illegible] -7.3	87.0	[illegible]	✓	-7.3
			228		L104°20	-1.35 -7.9	86.7	[illegible]	✓	-7.9
			277	7.9	L107°35		97.7	[illegible]		✓
			130		L91°20	-0.56 -2.1	92.5	[illegible]	✓	-2.1
			128		L[illegible]	-3.12 -7.1	87.5	[illegible]	✓	-7.1
			178		L70°30	-2.27 -7.7	86.9	[illegible]	✓	-7.7
			175		L75°00	[illegible] -3.2	91.[illegible]	[illegible]	✓	-3.2
			175		L[illegible]	-0.49 -2.5	92.1	[illegible]	✓	-2.5
			180		L91°30	-2.29 -7.8	86.8	[illegible]	✓	-7.8
			258	8.9	L69°30		96.7	[illegible]		✓
			222		L120°30	-0.45 -2.9	91.7	[illegible]	✓	-2.9
			230		[illegible]	-[illegible] -7.8	86.8	[illegible]	✓	-7.8
			202	5.7	[illegible]		99.9	[illegible]		
			202	7.0	R114°25		98.6	[illegible]		
			[illegible]	4.6	R[illegible]		101.0	[illegible]		
			218	9.6	R[illegible]		96.0	[illegible]		✓

Note: ANY ADDITION OR CHANGES ON THIS SHEET MUST BE MADE OR CIRCLED IN Red. WITH DATE AND NAME OF PERSON MAKING CHANGE.

Do not extend notes this side of this line

RETURN TO
LOS ANGELES COUNTY SURVEYOR
FLOOD CONTROL

F-F.B 265 Pg. 66 Chief Party Notes by Mitchell Date

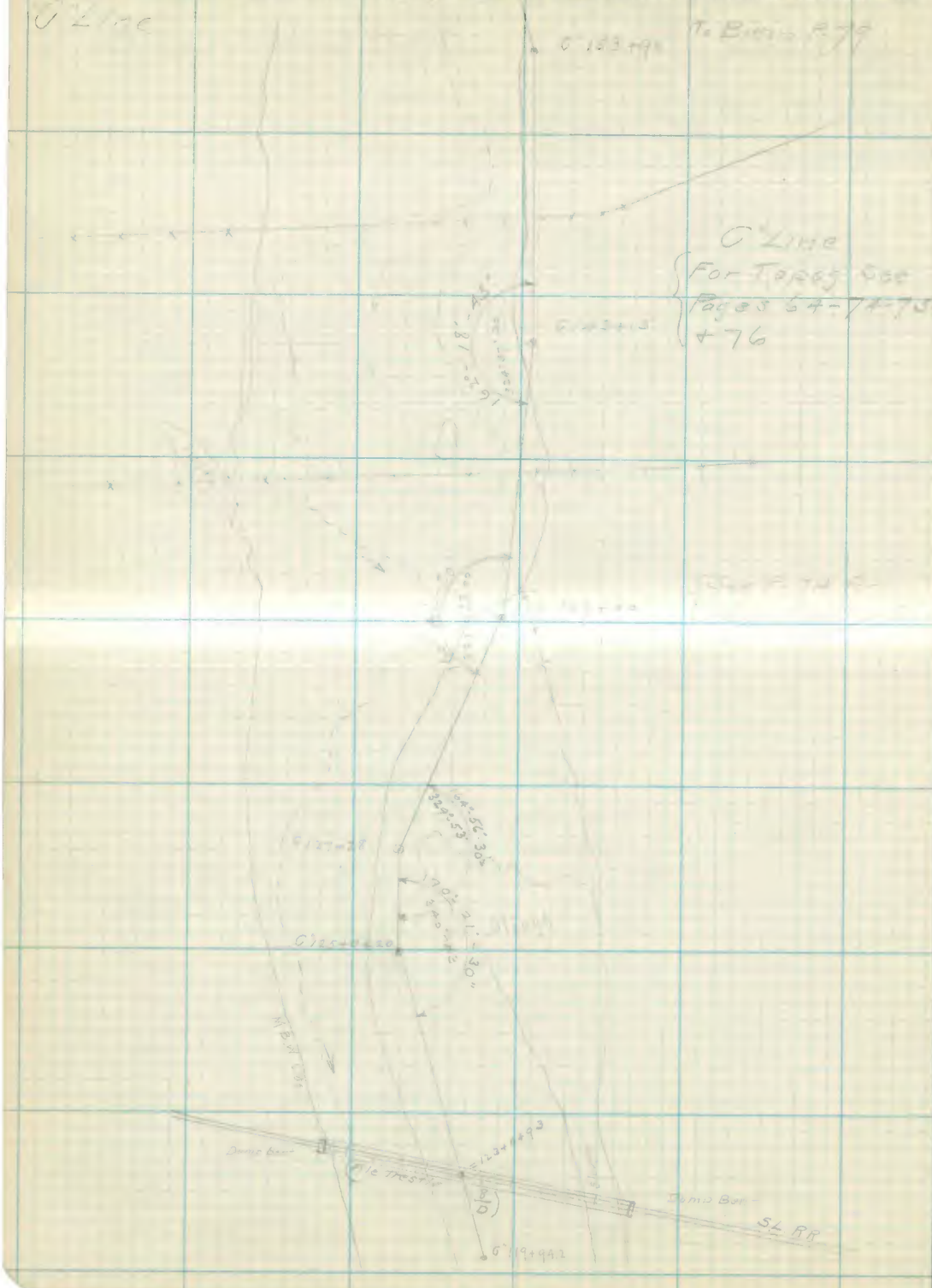

RETURN TO
LOS ANGELES COUNTY SURVEYOR
FLOOD CONTROL

Note: ANY ADDITION OR CHANGES ON THIS SHEET MUST BE MADE OR CIRCLED IN **Red.** WITH DATE AND NAME OF PERSON MAKING CHANGE.

Do not extend notes this side of this line

Date [illegible] Notes by [illegible] Chief Party [illegible] F-F.B 205 Pg. 67

[illegible]	4.90	101.68	[illegible]	[illegible]	[illegible]	[illegible]	[illegible]	[illegible]	
			195	L 48° 25		7.5	96.78 / 94.2	[illegible]	✓
			195	L 46° 35		4.2	97.5	[illegible]	
			196	L 49° 25		8.4	92.8	[illegible]	✓
			218	[illegible]		8.4	93.3	[illegible]	✓
			190	L 42° 40		8.9	92.8	[illegible]	✓
			260	[illegible]		8.3	93.4	[illegible]	✓
			315	R 134° 35		5.1	96.6	[illegible]	✓
			315	R 134° 40		6.2	95.5	[illegible]	✓
			313	R 135° 00		7.4	94.3	[illegible]	✓
			317	R 135° 25		7.0	94.7	[illegible]	✓
			298	R 135° 25		10.5	91.2	[illegible]	✓
			192	R 136° 00		7.4	93.8	[illegible]	✓
			217	R 136° 20		10.1	91.6	[illegible]	✓
			260	R 137° 20		12.6	89.1	[illegible]	✓
			175	R 125° 40		10.0	91.7	[illegible]	✓
			205	R 113° 25		11.7	90.0	[illegible]	✓
			225	R 118° 15		8.0	93.7	[illegible]	✓
			176	L 50° 15		7.7	94.0	N [illegible]	✓
			386	R 113° 00		6.3	95.4	[illegible]	✓
			118	L 112° 40		8.0	93.7	In Willows [illegible]	✓
			218	R 79° 20		6.5	95.2	Top [illegible]	✓
			200	R 78° 20		10.2	91.5	Top [illegible]	✓
			185	R 78° 20		10.8	90.9	Middle [illegible]	✓
			166	R 76° 25		10.0	91.7	[illegible]	✓
			165	R 26° 50		[illegible]	[illegible]	[illegible]	✓
			156	L 40° 30		[illegible]	[illegible]	[illegible]	✓
			245	L 20° 00		[illegible]	[illegible]	[illegible]	✓
			280	R 19° 20		8.6	[illegible]	[illegible]	✓
			310	R 30° 15		[illegible]	[illegible]	[illegible]	✓
			310	L 25° 15		6.8	[illegible]	[illegible]	✓
			320	R 36° 55		[illegible]	[illegible]	[illegible]	✓
			334	R 41° 15		5.6	96.1	[illegible]	✓
			514	R 25° 30	on +5.1 +0- 34		[illegible]	[illegible]	+5.1 ✓
			520	R 21° 25		8.1	[illegible]	[illegible]	✓
			500	R 15° 30		9.3	92.4	[illegible]	✓
			510	R 10° 10		8.2	93.5	[illegible]	✓
			460	R 1° 50		8.1	93.6	In [illegible]	✓
			[illegible]	0° [illegible]		[illegible]	94.13	F # 13	
			[illegible]	0° - [illegible]				Point on Bridge F 13 A	

Note: ANY ADDITION OR CHANGES ON THIS SHEET MUST BE MADE OR CIRCLED IN Red. WITH DATE AND NAME OF PERSON MAKING CHANGE.

Do not extend notes this side of this line

RETURN TO
LOS ANGELES COUNTY SURVEYOR
FLOOD CONTROL

F-F.B. ..... Pg. ..... Chief Party Notes by ..... Date .....

For Topog. See
Pages 72 & 73

RETURN TO
LOS ANGELES COUNTY SURVEYOR
FLOOD CONTROL

Do not extend notes this side of this line

Note: ANY ADDITION OR CHANGES ON THIS SHEET MUST BE MADE OR CIRCLED IN **Red.** WITH DATE AND NAME OF PERSON MAKING CHANGE.

Date [illegible] Notes by [illegible] Chief Party [illegible] F-F.B 205 Pg. 69

'H' Line 0+00 [illegible]
thence Northerly along ℄ of
Salt Lake RR to West side
of L.A. River. See P-68.

For Topog. See pages 70-
71 + 72

RETURN TO
LOS ANGELES COUNTY SURVEYOR
FLOOD CONTROL

Note: ANY ADDITION OR CHANGES ON THIS SHEET MUST BE MADE OR CIRCLED IN Red. WITH DATE AND NAME OF PERSON MAKING CHANGE.

Do not extend notes this side of this line

F-F.B ..... Pg. ..... Chief Party Notes by ..... Date .....

Rt Sta		Dist	Hor ∠	Vert ∠	Rod	Elev	
H 4+34.00	4.95	10208.				97.13	(Sec 28 208-11-15 ∘27)
Zero dg							
H 0+00							
		136	R 1°00		4.5	97.6	Top rail Sand Trap 9-0
		136	R 1°20		5.6	96.5	Top stringer
		136	R 1°55		6.9	95.2	Top Cap Dumpster
		142	R 0°35		7.5	94.6	Top bank
		128	R 3°20		10.6	91.5	Toe "
		93	R 25°00		11.2	90.9	Fence Middle
		100	R 14°20		8.2	93.9	Top Slope Fence Sec
		238	R 3°45		8.7	93.4	In Millard Park Drive Greece
		205	R 4°45		10.0	92.1	" "
		177	R 9°15		8.7	93.4	In Field. Flat
		154	R 10°40		9.0	93.1	"
		155	R 10°30		8.2	93.9	" "
		41	R 107°00		8.2	93.9	Cor Fence
		157	R 165°15		8.5	93.6	Fence line
		48	R 31°24		9.1	92.0	Top bank at Trestle
		8	L 58°22		6.85	95.23	Top Cap Dump Bent
		6	L 26°30		5.6	96.5	Top stringer
		5	L 22°15		4.5	97.6	Top rail
		40	L 105°15		11.4	90.7	Cor Fence
		335	L 173°05		6.4	95.7	Fence (Top) Cor Road
		106	L 73°30		7.2	94.9	Top Slope E side
		215	L 28°05		5.7	96.4	1x8 (Top)
		205	L 107°55		6.3	95.8	Top Slope E side
		205	L 117°50		9.4	92.7	Middle Office
		220	L 28°30		7.6	94.5	Trestle
		210	L 145°05		8.0	93.2	In Field
		156	L 12°40		8.0	94.1	Cor Fence, X
		107	L 3°15		[illegible]	[illegible]	Top Base [illegible] Slope
		25	R 7°20			[illegible]	Top [illegible]
		35	R 6°30			[illegible]	
		4	[illegible]			[illegible]	
		142	R 3°15			[illegible]	Top bank
		149	R 7°30			[illegible]	Toe
		145	L 4°40		5.6	[illegible]	Top
		156	L 15°00		7.5	97.1	Fence
		[illegible]	L 15°30	+1.7	7.1	97.0	Cor dg
		[illegible]	[illegible]			97.3	" dg Stake [illegible] +1.7
		[illegible]	[illegible]			98.4	Top [illegible] -4.2
		117	L 178°15		5.3	98.1	[illegible]
		[illegible]	L 11°40		[illegible]	99.4	[illegible]
		[illegible]	[illegible]		[illegible]	100.4	[illegible]

RETURN TO
LOS ANGELES COUNTY SURVEYOR
FLOOD CONTROL

Do not extend notes this side of this line

Note: ANY ADDITION OR CHANGES ON THIS SHEET MUST BE MADE OR CIRCLED IN **Red**. WITH DATE AND NAME OF PERSON MAKING CHANGE.

Date ..... Notes by ..... Chief Party ..... F-F.B 205 Pg. 71

Note: ANY ADDITION OR CHANGES ON THIS SHEET MUST BE MADE OR CIRCLED IN Red. WITH DATE AND NAME OF PERSON MAKING CHANGE.

Do not extend notes this side of this line

RETURN TO LOS ANGELES COUNTY SURVEYOR FLOOD CONTROL

F-F.B. ..... Pg. ..... Chief Party ..... Notes by ..... Date .....

Point	+	HI	Dist.	Mark	Vert.	Hor.	Elev.	
40+69.85 "H" Line	5.00	105.00					100.00	
			176	R 23° 25'		2.7	97.9	To Fence
			252	R 28° 35'		5.8	98.4	For Fence, Bo[illegible]
			346	L 6° 25'	+0.1 +6.6		98.6	To [illegible]
			90	R 15° 40'		5.1	96.9	On Fence R/W + 5.00
			252	R 35° 10'		6.0	97.0	For [illegible]
			452	R 29° 50'	-3° 0' -9.3		87.7	[illegible]
At "H" 42+42.25	5.00	104.92					99.92	
Point on 31+65.30			843	R 34° 32' 15"		9.42	95.50	To H #1.
At Sta H #1 20+[illegible] 42+42.25	4.6	100.10					95.50	
			354	R 5° 30'		1.9	88.2	For [illegible]
			355	R 17° 10'		3.7	96.4	For [illegible]
			240	R 2° 45'	+1° 0' +4.3		94.4	
			150	R 3° 05'		3.0	94.1	
			150	R 9° 15'		12.4	87.7	[illegible]
			167	R 5° 15'		4.2	95.9	For [illegible]
			160	R 36° 20'		12.5	87.2	[illegible]
			114	R 90° 00'		3.6	94.5	[illegible]
			114	R 90° 00'			91.4	[illegible]
			97	R 90° 00'	-8.0	-5° 0' -8.0	87.5	[illegible]
			243	L 54° 55'		4.7	95.4	[illegible]
			255	L 102° 05'		6.3	93.8	[illegible]
			150	L 102° 00'		4.4	95.7	[illegible]
			14	L 106° 40'		2.8	95.3	For [illegible]
			36	R 98° 20'		12.7	87.4	[illegible]
			517	L 67° 25' 15"		6.0	97.10	To H #2
At Sta H #2 20+[illegible] H #1	4.8	98.90					94.10	
			195	R 53° 15'		3.0	95.9	[illegible]
			150	R 56° 00'		12.0	86.9	[illegible]
			56	R 55° 40'		2.7	96.2	[illegible]
			76	R 55° 20'		12.1	86.8	[illegible]
			25	R 55° 42'		2.7	96.2	[illegible]
			20	R 54° 40'		5.8	93.9	[illegible]
			95	L 124° 50'		4.4	94.0	[illegible]
			102	R 40° 00'		3.6	95.3	[illegible]
			180	R 40° 30'		12.6	86.7	[illegible]
			36	R 40° 00'		2.7	94.6	[illegible]
			84	R 40° 00'		12.7	86.7	[illegible]
			405	R 80° 00'		5.0	93.00	To H #3

RETURN TO
LOS ANGELES COUNTY SURVEYOR
FLOOD CONTROL

Do not extend notes this side of this line

Note: ANY ADDITION OR CHANGES ON THIS SHEET MUST BE MADE OR CIRCLED IN **Red.** WITH DATE AND NAME OF PERSON MAKING CHANGE.

Date [illegible] Notes by [illegible] Chief Party [illegible] F-F.B 205 Pg. 73

	+	H 1	Dist	Hor ∠	Vert ∠	Rad	Elev	
At Sta H#3	4.65	97.65					9300	
[illegible]			143	R[illegible]° 00'		2.7	95.0	[illegible]
			120	R[illegible]° 50		11.5	86.2	[illegible]
			38	R[illegible]° 00		2.0	94.7	[illegible]
			45	R[illegible]° 10		11.5	86.2	[illegible]
			155	L[illegible]° 10		3.0	94.7	[illegible]
			110	L[illegible]° 30		3.6	94.1	" " "
			128	L[illegible]° 90		4.1	93.6	" " "
			130	180° 00		5.15	9250	To H#4
At Sta H#4	4.7	97.20					9250	
[illegible]			50	R[illegible]° 05		2.6	94.6	[illegible]
			70	R109° 00		11.6	86.0	[illegible]
			57	R111° 05		6.9	90.3	[illegible]
			60	R[illegible]° 00		5.3	91.9	[illegible]
			153	R104 30		4.0	93.2	[illegible]
			140	R106 00		11.0	86.2	[illegible]
			45	0° 00		5.4	91.8	[illegible]
			83	L165° 30		5.5	91.7	[illegible]
			96	180° 00		2.5	93.7	[illegible]
			280			6.35	9285	To H#5
At Sta H 5	4.3	95.65					9285	
[illegible]			88	L[illegible]° 10		4.6	91.1	[illegible]
			88	L[illegible]° 0		7.1	88.6	[illegible]
			122	L50 15		7.0	88.7	[illegible]
			120	L[illegible]° 00		7.0	88.7	[illegible]
			120	L[illegible]° 40		4.1	91.6	[illegible]
			212	L[illegible]° 40		6.7	89.0	[illegible]
			218	L[illegible]° 45		2.5	92.2	[illegible]
			200	L[illegible]° 40		4.5	91.2	[illegible]
			45	R[illegible]° 00		3.7	92.0	[illegible]
			70	R[illegible]° 40		8.1	87.6	[illegible]
			107	R[illegible]° 40		9.6	91.1	[illegible]
			87	R[illegible]° 45	[illegible]	8.3	96.0	[illegible]
			115	R[illegible]		[illegible]	86.3	[illegible]
			[illegible]	R[illegible]		[illegible]	85.2	[illegible]
			[illegible]	R[illegible]° 00		[illegible]	85.5	[illegible]
			81	R[illegible]° 00		[illegible]	85.6	[illegible]

Note: ANY ADDITION OR CHANGES ON THIS SHEET MUST BE MADE OR CIRCLED IN Red. WITH DATE AND NAME OF PERSON MAKING CHANGE.

Do not extend notes this side of this line

RETURN TO
LOS ANGELES COUNTY SURVEYOR
FLOOD CONTROL

F-F.B 205 Pg. 74 H.I. County Chief Party Notes by Mitchell Date

Pt. No.	+	H.I.	Dist.	Hor. ∠	Ver. ∠	Red.	Elev.	
[illegible]	4.8	102.22					97.42	(= 9 209, P10, r19)
[illegible]			104	[illegible]		4.3	95.9	
			293	[illegible]		12.4	90.0	
			100	[illegible]		4.1	98.1	
			333	190° 30		3.2	98.9	
			264	192° 25		3.3	98.9	
			50	[illegible]		5.0	96.6	
			54	[illegible]		5.3	90.0	
			[illegible]	[illegible]		4.3	97.4	
			20	[illegible]		11.9	90.5	
			356	[illegible]		2.2	99.0	
			300	[illegible]		4.7	97.3	
			290	[illegible]		11.5	90.7	
			253	[illegible]		[illegible]	91.1	
			312	[illegible]		4.7	97.5	
			324	[illegible]		11.7	90.5	
			473	[illegible]		4.5	97.7	
			454	[illegible]			91.1	
			[illegible]	[illegible]			99.1	
			372	[illegible]		10.3	92.0	
			379	[illegible]		4.7	97.7	
			415	[illegible]		11.5	91.4	
			335	[illegible]		5.7	96.5	
			247	[illegible]		11.2	91.0	
			484	[illegible]		5.6	91.8	
			246	[illegible]		5.2	96.9	
			260	[illegible]		11.8	90.4	
			594	[illegible]		5.5	92.4	
			590	[illegible]		2.0	100.2	
			406	[illegible]		5.2	93.9	
			400	[illegible]		12.9	91.2	
			342	[illegible]		5.2	94.0	
			543	[illegible]		10.6	91.6	
			123	[illegible]		4.3	98.2	
			148	[illegible]		10.4	92.2	
			37	[illegible]		4.5	97.4	
			28	[illegible]		4.8	97.4	
			[illegible]	[illegible]		[illegible]	92.5	
			[illegible]	[illegible]		[illegible]	91.5	

RETURN TO
LOS ANGELES COUNTY SURVEYOR
FLOOD CONTROL

Do not extend notes this side of this line

Note: ANY ADDITION OR CHANGES ON THIS SHEET MUST BE MADE OR CIRCLED IN **Red.** WITH DATE AND NAME OF PERSON MAKING CHANGE.

Date [illegible] Notes by [illegible] Chief Party [illegible] F-F.B 205 Pg. 75

[illegible]	4.75	105.67				100.92
						94.1
						92.1
						94.7
						92.1
						94.8
						92.4
						95.2
						92.4
				+5.5		101.2
				+4.6		100.3
				+4.1		99.8
				+4.3		101.2
						100.2
				-1.4		94.8
						94.3
						92.0
						94.2
						92.5
						95.8
						92.7
						95.7
						100.7
						100.9
						97.6
						96.8
						93.5
						94.9
						92.0
						99.4
						98.5
						97.5
						94.4
						92.5
						92.8
						95.5
						96.5
						99.1
						93.2
						98.6
						99.9
						100.4
						98.9
						93.6
						94.1
						97.5
						101.1
				+5.2		100.9
						94.3

RETURN TO
LOS ANGELES COUNTY SURVEYOR
FLOOD CONTROL

Note: ANY ADDITION OR CHANGES ON THIS SHEET MUST BE MADE OR CIRCLED IN **Red.** WITH DATE AND NAME OF PERSON MAKING CHANGE.

Do not extend notes this side of this line

F-F.B 205 Pg. 76 H.I. County Chief Party Notes by [illegible] Date [illegible]

[illegible]	+	H.I.	Dist	Hor.	Vert.	Rec.	Elev.	
153+90	4.75	106.65					101.90	[illegible] 17+19
[illegible]			260	R1°50		6.2	100.5	[illegible]
			260	R3°05		12.0	94.7	[illegible]
			240	L36°10		2.7	104.0	[illegible]
			267	L92°45		2.8	103.9	[illegible]
			18	[illegible]		6.8	101.9	[illegible]
			21	[illegible]		11.5	95.2	[illegible]
			216	L135°41	+1.7 +1.0	+4.6	104.3	[illegible]
			344	[illegible]		11.[illegible]	95.5	[illegible]
			247	R110°55		5.5	101.2	[illegible]
			424	R112°40		[illegible]	104.4	[illegible]
			307	R128°50		[illegible]	102.1	[illegible]
			394	R129°20		[illegible]	96.0	[illegible]
			378	R130°25		[illegible]	104.5	[illegible]
			360	R134°10		[illegible]	103.4	[illegible]
			428	R138°05		[illegible]	103.4	[illegible]
			505	R167°25	+0.10 +0.35	+5.1	101.8	[illegible]
			505	R167°15	+0.63 +2.14	+2.6	96.3	[illegible]
			372	R140°55		4.[illegible]	102.1	[illegible]
			372	R141°40		[illegible]	95.9	[illegible]
			[illegible]	[illegible]		[illegible]	100.2	[illegible]
			[illegible]	[illegible]		[illegible]	94.7	[illegible]
			[illegible]	[illegible]		[illegible]	102.3	[illegible]
			[illegible]	[illegible]		+4.1	102.8	[illegible]
			[illegible]	R63°30		[illegible]	98.6	[illegible]
			217	R62°30		[illegible]	95.0	[illegible]
			430	[illegible]		+11.0	103.7	[illegible]
			332	[illegible]	+1.0 +1.0	+8.1	103.8	[illegible]
			284	R165°00		[illegible]	102.6	[illegible]
			304	[illegible]		[illegible]	95.9	[illegible]
			513	R142°40		[illegible]	105.5	[illegible]
			527	R152°50		[illegible]	99.8	[illegible]
			527	R158°00		[illegible]	96.1	[illegible]
			480	R158°00		[illegible]	100.1	[illegible]
			680	R158°15		[illegible]	96.7	[illegible]

RETURN TO
LOS ANGELES COUNTY SURVEYOR
FLOOD CONTROL

Note: ANY ADDITION OR CHANGES ON THIS SHEET MUST BE MADE OR CIRCLED IN **Red.** WITH DATE AND NAME OF PERSON MAKING CHANGE.

Do not extend notes this side of this line

Date [illegible] Notes by [illegible] Chief Party [illegible] F-F.B. 205 Pg. 77

At Sta.	+	H.I.	Dist.	Hor. ∠	Vert. ∠	Rod	Elev.	
[illegible]	475	110.39					105.64	[illegible]
[illegible]			37	R17°00		8.0	102.4	[illegible]
			78	R50°30		12.5	97.9	" " Toe [illegible]
			115	R53°15		12.8	97.6	" " [illegible]
			151	R63°10		12.8	97.6	" " Toe [illegible]
			[illegible]	[illegible]		7.4	103.0	[illegible]
			[illegible]	R57°20		[illegible]	100.4	Top Bar Fence
			160	R57°20		13.0	97.4	Toe " [illegible]
			290	R4°30		7.5	102.9	Top [illegible]
			[illegible]	[illegible]		13.7	96.7	[illegible]
			[illegible]	[illegible]		5.1	105.3	[illegible]
			[illegible]	[illegible]		4.0	106.4	[illegible]
			[illegible]	[illegible]		4.8	105.6	[illegible]
			[illegible]	[illegible]		5.1	105.3	[illegible]
			[illegible]	[illegible]	+37		105.4	[illegible]
			[illegible]	[illegible]		3.6	106.8	[illegible]
			[illegible]	[illegible]		3.3	107.1	[illegible]
			[illegible]	[illegible]		7.1	103.3	[illegible]
				[illegible]		6.1	104.3	[illegible]
			160	[illegible]		[illegible]	103.1	[illegible]
			148	[illegible]		[illegible]	97.2	[illegible]
			580	[illegible]		[illegible]	107.1	[illegible]
			670	[illegible]	+70		[illegible]	[illegible]
			220	[illegible]		[illegible]	104.3	[illegible]
			210	R126°55		12.7	97.7	[illegible]
			495	L120°40		3.4	107.0	[illegible]
			500	R126°20		[illegible]	105.5	[illegible]
			600	L146°00		2.7	107.7	[illegible]
			340	R176°50		3.5	106.9	[illegible]
			320	R173°00	on 13 +0° 06 +0.6		98.0	[illegible]
			200	R164°45		12.3	98.1	[illegible]
			410	R155°00		4.4	106.0	[illegible]
			400	R156°30		11.4	99.0	[illegible]
			[illegible]	[illegible]		[illegible]	104.5	[illegible]
			[illegible]	R61°00		[illegible]	104.7	[illegible]
			50	R70°35		13.0	97.4	[illegible]
			70	[illegible]		[illegible]	96.5	[illegible]
			[illegible]	[illegible]		[illegible]	104.4	[illegible]
			[illegible]	[illegible]		13.2	97.2	[illegible]
			[illegible]	[illegible]		5.7	104.7	[illegible]

Note: ANY ADDITION OR CHANGES ON THIS SHEET MUST BE MADE OR CIRCLED IN Red. WITH DATE AND NAME OF PERSON MAKING CHANGE.

Do not extend notes this side of this line

RETURN TO
LOS ANGELES COUNTY SURVEYOR
FLOOD CONTROL

F-F.B 205 Pg. 78 [illegible] Chief Party Notes by [illegible] Date [illegible]

Pt. Crs.	+	H.I.	Dist	Horiz.	Vert. A	Rad.	Elev.	
C 178+65 Zero on C 163+95	480	111.75					106.95	(See LB 208-17+14) Top [illegible] side
			29	R 27°55		4.9	106.9	Top M.B. [illegible]
C 178+65 Going N =			27	R 31°15		13.3	98.5	Btm [illegible] WL
= C 168+65 from S.			88	R 92°00		13.2	98.6	Btm bank W. Side WL
			90	R 92°00		11.1	100.7	Top [illegible]
			150	R 108°00		10.1	101.7	Top [illegible]
			160	R 110°20		6.7	105.1	Top [illegible]
			285	R 113°50		4.9	106.9	[illegible]
			195	R 139°45		7.1	104.7	Top M.B. [illegible]
			190	R 141°00		10.3	101.5	Btm [illegible]
			155	R 143°30		11.5	100.3	Top [illegible]
			153	R 143°00		13.0	98.8	Btm [illegible] WL
			13	R 168°10		13.2	98.6	[illegible] WL
			200	R 160°15		13.1	98.7	[illegible]
			200	R 159°50		10.4	101.4	Top [illegible]
			260	R 155°15		10.7	101.1	Top M.B. [illegible]
			285	R 155°45		6.3	105.5	Top [illegible]
			[illegible]	[illegible]		[illegible]	106.6	[illegible]
			93	R 162°45		13.0	98.8	Btm [illegible] WL
			305	R 164°00		10.2	101.6	[illegible]
			323	R 164°00		13.1	98.7	[illegible] Btm WL
			186	R 164°45		13.2	98.6	[illegible] WL
			187	R 165°00		10.4	101.4	[illegible]
			73	R 137°25		11.0	100.8	Top [illegible]
			71	R 137°25		13.0	98.8	Btm WL
			186	R 178°50		10.8	101.0	Top [illegible]
			186	R 179°40		12.9	98.9	Btm [illegible] WL
			307	R 171°40		10.8	101.0	Top [illegible]
			306	R 171°10		12.6	99.2	Btm [illegible] WL

RETURN TO
LOS ANGELES COUNTY SURVEYOR
FLOOD CONTROL

Note: ANY ADDITION OR CHANGES ON THIS SHEET MUST BE MADE OR CIRCLED IN **Red.** WITH DATE AND NAME OF PERSON MAKING CHANGE.

Do not extend notes this side of this line

Date [illegible] Notes by Mitchell Chief Party [illegible] F-F.B. 205 Pg. 79

To Elev. [illegible]

℄ Line
For Topog. See
Pages 76-77-78 [illegible]

RETURN TO
LOS ANGELES COUNTY SURVEYOR
FLOOD CONTROL

Note: ANY ADDITION OR CHANGES ON THIS SHEET MUST BE MADE OR CIRCLED IN **Red.** WITH DATE AND NAME OF PERSON MAKING CHANGE.

Do not extend notes this side of this line

F-F.B 2000 Pg. 80 Chief Party Notes by Date

	+	H I	Dist	Hor ∠	Vert ∠	Rod	Elev	
P-57								
183+10	4.35	1254					108.19	(See LB 208-17+19)
Line								
Zero on			73.4	89°-20'		4.2	108.3	Top
178+65								
See Sketch			73.4	89°-30		13.2	99.3	WL
P-79			[illegible]	[illegible]		13.0	99.5	" " " " WL
			[illegible]	[illegible]		4.1	108.4	Top
			[illegible]	[illegible]		3.9	108.6	Top
			[illegible]	[illegible]		13.5	99.0	Bm
			[illegible]	8[illegible]		4.8	107.7	[illegible]
			[illegible]	[illegible]		4.0	108.5	" "
			[illegible]	[illegible]		12.0	99.6	[illegible]
			[illegible]	[illegible]		10.4	101.6	Top
			[illegible]	[illegible]		10.6	101.9	[illegible]
			[illegible]	[illegible]		10.0	102.5	Top
			450	[illegible]		4.0	107.9	Top
			400	R82°-25		6.0	106.5	Top " "
			297	R82°-25		9.4	104.6	[illegible]
			2912	R87°-25		10.2	102.3	[illegible]
			185	R116°-20		10.0	101.9	[illegible]
			185	R126°-20		12.0	100.0	Bm WL
			[illegible]	[illegible]		7.0	105.9	[illegible]
			94	R132°-40		12.9	99.6	Bm WL
P-57 to								
188+00	4.55	1141					109.86	See LB 208-17+19
Zero					-4.8 on 6.0			
Point on			72.2	L132°-50	-1°-05		100.2	Bm WL
1+15.65			22.2	L132°-50		12.0	101.9	Top
P-79			246	R139°-45		5.0	105.5	[illegible]
			460	R162°-15		5.5	105.9	[illegible]
			222	L172°-30		10.0	103.8	[illegible]
			230	L110°-10		7.4	107.0	Top
			250	L116°-25		6.4	108.0	On Flat Pk
			726	R128°-30		6.2	108.2	Toe bank
			720	R128°-20		3.5	110.9	[illegible]
			720	R128°-30		1.5	112.0	Toe bank
			412	L89°-25		2.8	108.6	[illegible]
			550	R128°-10		9.2	110.4	[illegible]
			290	L87°-40		6.2	105.2	[illegible]
			[illegible]	L[illegible]°-30		9.0	105.2	[illegible]
			150	L[illegible]		11.4	103.0	Toe bank
			[illegible]	[illegible]		13.8	100.6	Bm WL

RETURN TO
LOS ANGELES COUNTY SURVEYOR
FLOOD CONTROL

Do not extend notes this side of this line

Note: ANY ADDITION OR CHANGES ON THIS SHEET MUST BE MADE OR CIRCLED IN **Red.** WITH DATE AND NAME OF PERSON MAKING CHANGE.

Date [illegible] Notes by [illegible] Chief Party [illegible] F-F.B. 205 Pg. 81

At E	+	H	Dist	Hor ∡	Vert ∡	Rad	Elev	
188+00	4.55	114.41					109.86	
			4[illegible]	R122° 10		4.2	110.2	[illegible]
			320	R121° 30		4.6	109.8	[illegible]
			[illegible]	[illegible]		4.[illegible]	110.4	[illegible]
			[illegible]	[illegible]		4.2	110.2	N E [illegible]
			[illegible]	[illegible]		13.3	101.1	Btm bk [illegible]
			[illegible]	[illegible]		11.6	102.8	Top [illegible]
			[illegible]	[illegible]		4.6	109.8	Av ground [illegible]
			37	L140° 45		4.9	109.5	Top M B E. side Fence
			50	L132° 15		11.7	102.7	[illegible]
			110	L106° 55		12.7	101.7	[illegible]
			[illegible]	L106° 45		13.9	100.5	[illegible]
At Sta C								
190+70 Cross head on Tangent	4.55	114.48					109.93	See LB [illegible]
			[illegible]	[illegible]		[illegible]	101.1	[illegible]
			[illegible]	[illegible]		8.3	106.2	Top [illegible]
Sketch [illegible]			[illegible]	[illegible]		[illegible]	107.5	[illegible]
			[illegible]	[illegible]		[illegible]	110.8	[illegible]
			25	L119° 50		[illegible]	101.1	Toebank [illegible]
			—	—		—	109.93	[illegible] 190+70
			[illegible]	[illegible]		4.7	109.8	[illegible]
			[illegible]	[illegible]		[illegible]	110.8	[illegible]
			[illegible]	[illegible]		3.5	111.0	[illegible]
			[illegible]	[illegible]		[illegible]	110.6	[illegible]
			[illegible]	[illegible]		[illegible]	110.7	[illegible]
			422	[illegible]		[illegible]	110.7	[illegible]
			[illegible]	[illegible]		[illegible]	110.3	[illegible]
			[illegible]	[illegible]		[illegible]	104.6	[illegible]
			[illegible]	[illegible]		[illegible]	110.1	
			[illegible]	[illegible]		[illegible]	111.1	[illegible]
			[illegible]	[illegible]		[illegible]	109.8	[illegible]
			—	[illegible]				[illegible]
			[illegible]	[illegible]		[illegible]	105.7	[illegible]
			[illegible]	[illegible]		[illegible]	101.6	[illegible]
			[illegible]	[illegible]		[illegible]	105.4	[illegible]
			[illegible]	[illegible]		[illegible]	105.7	[illegible]
			380	L[illegible]		[illegible]	101.7	[illegible]
			205	L[illegible]		[illegible]	105.8	[illegible]
			205	L[illegible]		[illegible]	101.6	Toe [illegible]
			345	L[illegible]		[illegible]	107.8	[illegible]

Note: ANY ADDITION OR CHANGES ON THIS SHEET MUST BE MADE OR CIRCLED IN Red. WITH DATE AND NAME OF PERSON MAKING CHANGE.

Do not extend notes this side of this line

RETURN TO LOS ANGELES COUNTY SURVEYOR FLOOD CONTROL

F-F.B ..... Pg. ..... Chief Party Notes by ..... Date .....

P.T.Sta	+	H.I.	Dist	Hor ∠	Vert ∠	Elev	
197+00	4.65	113.07				108.42	(See LB 2[illegible])
Zero on 190+70			220	0°50	10.1	102.2	[illegible]
			270	[illegible]	7.8	105.2	[illegible]
			328	R22°50	3.3	101.8	[illegible]
			334	R14°00	5.9	107.7	Top
			340	L11°05	7.8	105.3	Middle, Flat [illegible]
			405	R35°10	+2.2	108.4	[illegible]
			490	R39°10	+3.8	110.4	Top
			450	L17°30	7.5	105.6	[illegible]
			504	L20°40	3.4	110.7	Top [illegible]
			520	L32°05	5.5	107.6	Top [illegible]
			3[illegible]	R19°30	[illegible]	103.7	[illegible]
			312	R22°20	11.0	102.1	Edge [illegible]
			210	R18°50	7.6	105.5	[illegible]
			210	R40°20	5.1	108.0	Top [illegible]
			210	R48°20	0.6	112.5	[illegible]
			60	R59°30	1.1	112.0	[illegible]
			5[illegible]	R48°[illegible]	3.7	108.4	[illegible]
			[illegible]	R[illegible]	[illegible]	[illegible]	[illegible]
			72	R35°25	6.8	106.3	Top [illegible]
			152	L47°20	12.6	102.5	Edge [illegible]
			395	L37°20	2.3	106.8	Top [illegible]
			415	L35°30	2.3	110.8	Top [illegible]
			180	L46°05	10.7	102.4	Edge [illegible]
			324	L55°20	5.7	107.4	Top [illegible]
			400	L55°20	1.5	111.6	Top [illegible]
			380	L75°10	2.2	110.9	Top [illegible]
			362	L75°10	6.0	107.1	Top [illegible]
			555	L75°20	5.0	107.1	Top [illegible]
			233	L77°50	10.2	102.9	Top [illegible]
			215	L77°50	10.4	102.7	Edge [illegible]
			14	L80°00	8.2	104.9	Top [illegible]
			92	L79°25	4.6	108.5	Top [illegible]
			290	L[illegible]	[illegible]	103.2	[illegible]
			14	R87°10	4.5	108.6	Top [illegible]
			32	R89°40	1.7	111.4	Top [illegible]
			440	L95°20	5.8	107.3	Top [illegible]
			450	L94°50	1.7	111.4	Top [illegible]

RETURN TO
LOS ANGELES COUNTY SURVEYOR
FLOOD CONTROL

Do not extend notes this side of this line

Note: ANY ADDITION OR CHANGES ON THIS SHEET MUST BE MADE OR CIRCLED IN **Red.** WITH DATE AND NAME OF PERSON MAKING CHANGE.

Date [illegible] Notes by [illegible] Chief Party [illegible] F-F.B. 205 Pg. 83

Note: ANY ADDITION OR CHANGES ON THIS SHEET MUST BE MADE OR CIRCLED IN Red. WITH DATE AND NAME OF PERSON MAKING CHANGE.

Do not extend notes this side of this line

RETURN TO
LOS ANGELES COUNTY SURVEYOR
FLOOD CONTROL

F-F.B. 265 Pg. 29 Chief Party Notes by [illegible] Date 11-6-1958

Elev 109.00	+ 4.65	H.I. 113.07					Elev 108.42	
			200.0	N143°40'		+2.3	110.7	In Front [illegible]
			1+07	L158°00'	+1-32	+2.5	110.9	" " "
			1+06	N146°30'		6.2	106.9	Top [illegible]
			400.0	L107°20'		7.6	105.5	Top [illegible]
			383	L116°20'		6.8	106.2	[illegible]
			383	L117°40'		4.9	108.2	Top " " " "
			394	N80°00'	+1-10	+8.1	111.2	[illegible]
			410	N121°45'		5.1	108.0	Top [illegible]
			265	L112°20'		6.3	107.8	Top [illegible]
			287	L98°25'		7.9	105.2	[illegible]
			296	L96°20'		10.0	103.1	[illegible]
			524	N70°20'		2.2	110.5	Top [illegible]
			530	N85°00'		8.7	104.4	Top [illegible]
			272	[illegible]		5.8	107.3	Top [illegible]
			270	L101°45'		8.1	112.3	Top [illegible]
			—	N74°57'		—		[illegible]
			422	L120°27'		1.5	111.6	Top [illegible]
			420	[illegible]		5.0	107.2	Top [illegible]
[illegible]							127.62	[illegible]
6.216+50 [illegible]								
Zero on 199+00								
			187	L55°00'		4.2	107.5	Top [illegible]
			142	L50°00'		7.5	104.6	[illegible]
			114	L55°40'		7.3	104.1	[illegible] (0.2 [illegible])
216+50 from N =			152	L18°50'		4.2	107.7	[illegible]
= 206+50 from S.			150	L15°10'		2.8	110.3	Top [illegible]
			274	L62°10'		7.6	104.8	[illegible]
			253	L65°40'		[illegible]	114.1	Top [illegible]
			264	N37°45'		2.8	109.1	[illegible]
			264	N37°45'		3.3	112.1	[illegible]
			225	N40°30'	+1-4	+4.0	113.4	[illegible]
			205	L50°30'		7.0	104.8	Top [illegible]
			223	N74°15'	+1-3	+6.3	115.7	[illegible]
			[illegible]				109.4	Top [illegible]
			[illegible]		+0-37	+2.6	107.5	Top [illegible]
			[illegible]				112.9	[illegible]
			[illegible]				109.6	Top [illegible]
			[illegible]				105.5	[illegible]
			[illegible]		+1-17	+6.0	113.4	[illegible]
			[illegible]				107.5	Top [illegible]
			[illegible]	N50°00'		5.3	107.1	Top [illegible]
				175°20'		7.2	105.1	Top [illegible]
				198°10'		4.6	107.8	Top [illegible]
				128°10'		6.9	105.5	Top [illegible]
				118°[illegible]		7.6	105.1	[illegible]
								To

RETURN TO
LOS ANGELES COUNTY SURVEYOR
FLOOD CONTROL

Do not extend notes this side of this line

Note: ANY ADDITION OR CHANGES ON THIS SHEET MUST BE MADE OR CIRCLED IN **Red.** WITH DATE AND NAME OF PERSON MAKING CHANGE.

Date [illegible] Notes by [illegible] Chief Party [illegible] F-F.B 205 Pg. 85

At 220+10 Zero on 216+50	+ 4.90	H.I. 113.14	Dist	Hor ∡	Vert ∡	Rid	Elev.	
							108.24	[illegible]
			183	L84° 30	on 3 +3.4 +1-03		113.5	Top [illegible]
			173	L84° 30		3.4	109.7	Toe [illegible]
			183	L119° 00	on 3 +2.3 +0-43		113.4	Top [illegible]
			170	L119° 00		3.8	109.3	Toe [illegible]
			[illegible]	R33° 40		[illegible]	110.2	Bm [illegible]
			[illegible]	R33° 15	on 8 +9.6 +1-15		114.7	Top [illegible]
			[illegible]	L174° 05	on 6 +6.4 +1-24		113.5	Top [illegible]
			[illegible]	L176° 05	on 6 +6.3 +1-24		109.4	Toe [illegible]
			[illegible]	R56° 35	on 5 +7.4 +1-00		115.5	[illegible]
			358	R56° 20		3.0	110.1	Toe [illegible]
			307	R56° 20		2.4	110.7	Top [illegible]
			285	R57° 20		7.1	106.0	Toe [illegible]
			[illegible]	R153° 30		3.3	109.8	Top [illegible]
			[illegible]	R152° 30		[illegible]	107.1	Toe [illegible]
			[illegible]	R142° 30		[illegible]	106.6	[illegible]
			377	R84° 50	on 3 +5.1 +0-47		115.2	[illegible]
			346	R90° 35		5.7	107.4	Toe [illegible]
			240	R134° 05		4.2	108.9	Top [illegible]
			240	R128° 50		[illegible]	106.8	Toe [illegible]
			[illegible]	R130° 10		4.5	108.6	Top [illegible]
			[illegible]	R118° 05		6.2	106.5	Toe [illegible]
			[illegible]	R118° 10	on 3 +3.9 +0-29		114.0	Top [illegible]
			435	R117° 00		[illegible]	107.2	Bm [illegible]
			[illegible]	R107° 30		4.4	108.7	Top [illegible]
			[illegible]	R105° 20		6.7	106.4	Toe [illegible]
At 225+[illegible] Zero on 220+10	4.86	[illegible]					110.24	[illegible]
			280	R81° 30		1.1	114.0	Top [illegible]
			262	R81° 30		7.6	107.5	Toe [illegible]
			456	R84° 00	on 1 +10.6 +1-20		115.7	[illegible]
			290	R157° 40		6.7	108.4	[illegible]
			58	L84° 30		4.7	110.4	Toe [illegible]
			82	L84° 30		+[illegible]	115.6	Toe [illegible]
			125	L84° 30	on 5 +5.5 +2-35		115.6	[illegible]
			240	L177° 45	on 4	5.7	109.4	[illegible]
			277	R121° 30	on 4 +0-[illegible]	+4.6	115.7	[illegible]
			247	R123° 55		7.1	108.0	[illegible]
			56	R123° 55		5.1	110.0	Top [illegible]
			63	R121° 50		[illegible]	107.6	Toe [illegible]
			[illegible]	L155° 50		3.8	111.3	[illegible]
			[illegible]	L155° 50		1.0	114.1	Top [illegible]
			[illegible]	L153° 35		[illegible]	108.0	[illegible]
At 224+86 Zero on 220+10	4.85	[illegible]					110.20	
			183	R100° 20	on 3 +3.8 +1-10		116.0	Top [illegible]
			16[illegible]	R102° 10		6.1	109.0	Toe [illegible]
			260	R102° 20	on 4 +7.7 +1-42		118.9	Top [illegible]
			320	R[illegible]° 20	on 8 +10.0 +1-40		117.2	In Field
			396	L146° 30		2.6	112.5	Toe [illegible]
Cont'd on R107			410	L145° 20	on 4 +8.2 +1-00		116.4	Top [illegible]
			306	L132° 40	on 4 +0.8 +0-10		112.0	Top [illegible]
			325	L132° 40	on 4 +5.0 +0-53		116.2	Top [illegible]
			241	R148° 40	on 4 +4.1 +0-50		115.3	Top [illegible]
			236	R151° 30		5.6	109.5	Toe [illegible]
			205	[illegible]		3.7	111.4	Toe [illegible]
			235	[illegible]		0.0	115.[illegible]	Top [illegible]

To P-107

Note: ANY ADDITION OR CHANGES ON THIS SHEET MUST BE MADE OR CIRCLED IN Red. WITH DATE AND NAME OF PERSON MAKING CHANGE.

Do not extend notes this side of this line

RETURN TO LOS ANGELES COUNTY SURVEYOR FLOOD CONTROL

F-F.B 205 Pg. 86 H. C. Gamby Chief Party Notes by Mitchell Date 1/17 19 8

Top P-70

RETURN TO
LOS ANGELES COUNTY SURVEYOR
FLOOD CONTROL

Note: ANY ADDITION OR CHANGES ON THIS SHEET MUST BE MADE OR CIRCLED IN **Red.** WITH DATE AND NAME OF PERSON MAKING CHANGE.

Do not extend notes this side of this line

Date ..... Notes by ..... Chief Party ..... F-F.B 205 Pg. 87

Note: ANY ADDITION OR CHANGES ON THIS SHEET MUST BE MADE OR CIRCLED IN Red. WITH DATE AND NAME OF PERSON MAKING CHANGE.

Do not extend notes this side of this line

RETURN TO LOS ANGELES COUNTY SURVEYOR FLOOD CONTROL

F-F.B 206 Pg. 33 M.L. Cowan Chief Party Notes by Mitchell Date 1/17/58

At Sta Z # 4 Zero on Z # 3	+ 490	+1 91.13	Dist.	Hor ∠	Ver ∠	Rod	Elev 86.231		
Shown on P-86			112	L 3° 10'		6.6	84.5	Toe slope W side	✓
			114	L 18° 20		0.8	90.3	Top " " "	✓
			20	L 77° 35		6.2	84.9	B Channel	✓
			67	[illegible]		2.8	88.3	Top Berm [illegible]	✓
			83	[illegible]		0.0	91.1	Top " " "	✓
			12	[illegible]		4.8	86.3	Toe of B. [illegible]	✓
			16	[illegible]	[illegible]	-0.2	90.9	Top " " " for [illegible]	✓
			108	[illegible]	[illegible]	-0.7	90.4	Fence line	✓
			200	[illegible]	[illegible]	-1.0	90.1	[illegible]	✓
			19.5	[illegible]	[illegible]	-5.3	85.8	Toe of B. [illegible]	✓
			193				90.9	Top berm [illegible]	✓
			9.00	[illegible]		6.5	84.6	B. Channel	✓
			200	[illegible]		6.7	84.4	Toe of B. W side	✓
			200	-	-		89.9	Top curb [illegible]	✓
			468	L 130° 31' 30				To Z # 5	
At Sta Z # 5 Zero on Z # 4	5.00	88.97					83.97	= Top N B W side	
			17	[illegible]	[illegible]	+1.4	90.4	Top	✓
			30	[illegible]		[illegible]	83.7	[illegible]	✓
			34	[illegible]		+2.2	84.8	Toe slope E side	✓
			58	R 106° 43	+ 2° - 27'	+1.5	90.5	Top	✓
			160	R 147° 25		5.8	83.2	B. Channel	✓
			158	R 144 50		5.4	83.6	Toe N B E side	✓
			158	R 150-30		5.4	83.6		✓
			702	R 145 54 5				To Z # 6	
At Sta Z # 6 Zero on Z # 5	4.80	87.28					82.481		
			23	L 63° 50	+ 5° 22'	+0.1	87.4	Top	✓
			[illegible]	[illegible]		4.2	82.8	[illegible]	✓
			45	[illegible]		3.1	84.2	[illegible]	✓
			[illegible]	[illegible]		5.8	83.5	[illegible]	✓
			[illegible]	[illegible]	+ 2° 13'	+0.9	88.2	Top	✓
			106	[illegible]				To [illegible]	

RETURN TO
LOS ANGELES COUNTY SURVEYOR
FLOOD CONTROL

Do not extend notes this side of this line

Note: ANY ADDITION OR CHANGES ON THIS SHEET MUST BE MADE OR CIRCLED IN **Red.** WITH DATE AND NAME OF PERSON MAKING CHANGE.

Date [illegible] Notes by [illegible] Chief Party [illegible] F-F.B. 205 Pg. 89

[illegible]	+	H.I.	Dist	Hor. ∠	Ver. ∠	Rod	Elev		
Z# 7	[illegible]	87.24					82.39		
[illegible]			41	[illegible]		41	83.1	Toe	
[illegible]			60	[illegible]	0.1.2 +2°-7 +24	+0.4	87.6	Toe	
[illegible]			40	[illegible]	on 1 +2°-52 +20	+1.0	88.2	Toe	
			23	[illegible]		4.7	82.5	Toe	
			31	R72°50		5.7	83.5	" " " E. [illegible]	
			51	R70°48		1.3	85.9	Toe	
			122	R163°15		5.0	82.2	Toe	
			113	R70°19		4.9	82.3	[illegible]	
			100	L175°45		5.4	81.8	[illegible]	
			363	R170-02-30				[illegible] = [illegible]	
Z# 8	490	86.11					[illegible]		
			34	R96°30		2.9	82.1	[illegible]	
[illegible]			50	R96°00	on 2 +4°-14 +37	+1.7	87.8	Top [illegible]	
			48	[illegible]		2.2	83.9	Toe	
			50	[illegible]		1.3	84.8	[illegible]	
			60	" "			81.8	[illegible]	
			64	L145°00		5.8	80.3	[illegible]	
			40	L128°10			78.6	Toe	
			55	L128°00			78.6	[illegible]	
			42	L148°00		[illegible]	81.5	Toe	
			48	L132°00		[illegible]	82.1	[illegible]	
			[illegible]	L144°00		[illegible]	78.6	[illegible]	
			62	L141°50	on 3 +4°-34	+1.9	88.0	[illegible]	
			37	L141°50		3.6	82.5	Toe	
			62	L165°45		4.6	81.5	Toe [illegible]	
			63	L132°10		7.5	78.6	[illegible]	
			372	L146°03				To Z# 9	
[illegible]									
Z# 9	1.0	85.63	25	R30°00		4.8	80.74		
[illegible]							80.8	[illegible]	
			70	R83°00	on 2 +2°-30 +24	+2.1	87.7	[illegible]	
[illegible]			150	R25°00	on 2 +5°41 +48	+2.6	88.4	[illegible]	
			125	R11°30		3.8	81.8	Toe	
			140	[illegible]		4.0	81.6	[illegible]	
			140	[illegible]	14.9	2.5	89.5	[illegible]	
			136	[illegible]			83.1	Toe	
			164	[illegible]		5.3	80.3	[illegible]	
			172	[illegible]	[illegible] +3.0		87.6	[illegible]	
			[illegible]	[illegible]	[illegible] +1.8		87.4	[illegible]	
			[illegible]	[illegible]	[illegible] +1.6		81.2	Toe	
			[illegible]	[illegible]	[illegible] -2.0		83.6	[illegible]	
			[illegible]	[illegible]	[illegible] +1.3		86.8	Toe	

Note: ANY ADDITION OR CHANGES ON THIS SHEET MUST BE MADE OR CIRCLED IN Red. WITH DATE AND NAME OF PERSON MAKING CHANGE.

Do not extend notes this side of this line

RETURN TO LOS ANGELES COUNTY SURVEYOR FLOOD CONTROL

F-F.B. 205 Pg. 90 H.I. Dowdy Chief Party Notes by Mitchell Date 4/17 1918

From R. 86

"Z" Line

For Topo see Page 89-91 + 92

RETURN TO
LOS ANGELES COUNTY SURVEYOR
FLOOD CONTROL

Note: ANY ADDITION OR CHANGES ON THIS SHEET MUST BE MADE OR CIRCLED IN **Red.** WITH DATE AND NAME OF PERSON MAKING CHANGE.

Do not extend notes this side of this line

Date [illegible] Notes by [illegible] Chief Party [illegible] F-F.B. 205 Pg. 91

[illegible]	4.90	85.64					80.74	
			97	L62° 40'	[illegible]	+2.1	87.7	Top [illegible]
[illegible]			77	L65° 30		3.3	82.3	Btm [illegible]
			137	R[illegible]		4.8	80.8	Top [illegible]
			138	R[illegible]	[illegible]	+6.6	87.2	Top [illegible]
			171	L[illegible]		1.8	83.8	Top [illegible]
			167	L[illegible]		4.3	81.6	Top [illegible]
			580	L[illegible]				To Z# 10
At Sta Z# 10	4.75	90.08					85.33	
[illegible]			275	L5° 55		9.2	80.4	Top [illegible]
[illegible]			175	L5° [illegible]	[illegible]	-3.3	86.8	Top [illegible]
			30	L5° 45		5.6	84.5	Top [illegible] E side
			90	L[illegible]		10.1	80.0	Top [illegible]
			194	L[illegible]		3.2	86.9	Top [illegible]
			147	L[illegible]		8.9	81.2	Top [illegible]
			95	L[illegible]		10.5	79.6	Top [illegible] E side
			94	L[illegible]		3.8	86.3	Top [illegible]
			250	L[illegible]		3.3	86.8	Top [illegible]
			250	L[illegible]		9.6	80.5	Btm [illegible]
			157	L[illegible]		9.4	80.7	[illegible]
			297	L[illegible]		5.0	84.1	Top [illegible] Fence
			209	L[illegible]		5.9	85.1	[illegible]
			540	L[illegible]		9.5	80.6	Btm [illegible]
			138	L[illegible]		10.3	79.8	[illegible]
			210	L[illegible]		5.1	85.0	Top [illegible] Fence
			540	L[illegible]		5.2	84.9	[illegible]
			634	L[illegible]		5.5	84.6	[illegible]
			187	R141° 10		3.7	86.4	[illegible]
			305	L[illegible]				To Z# 11
At Sta Z# 11	4.90	90.33					85.43	
[illegible]			92	L[illegible]		9.3	81.0	Top [illegible]
[illegible]			92	L[illegible]		6.2	84.1	Top [illegible]
			368	L[illegible]		6.2	84.1	[illegible]
			53	R[illegible]		9.2	81.1	Top [illegible]
			50	R[illegible]		5.4	84.9	Top [illegible]
			205	L[illegible]		5.4	80.8	Top [illegible] Fence
			187	L[illegible]		11.6	78.7	Btm [illegible]
			147	R[illegible]		10.5	79.7	Top [illegible] E
			147	R[illegible]		5.7	84.6	Top [illegible]

Note: ANY ADDITION OR CHANGES ON THIS SHEET MUST BE MADE OR CIRCLED IN Red. WITH DATE AND NAME OF PERSON MAKING CHANGE.

Do not extend notes this side of this line

RETURN TO
LOS ANGELES COUNTY SURVEYOR
FLOOD CONTROL

F-F.B ..... Pg. ..... Chief Party Notes by ..... Date .....

Cont. at Z + 11	-	4 9033	0.00	Hor. ∠	Hor. ∠	Top	Elev. 85.43		
			135	L142°40		11.0	79.3		
			216	R 08°45		10.6	79.7		
			248	L142°10		6.3	84.0		
			296	L152°10		6.9	83.6		
			336	L157°		12.1	78.2		
			348	R155°40		8.1	82.2		
			350	R161°45		12.8	78.5		
			3						
			310	L192°50		6.0	84.3		
			305	L175°45		9.8	80.5		
			330	R170°20		10.9	78.4		
			470	L138°55				To Z = 12	
BT Sta Z = 12	4.45	85.09					80.64		
Cont. Z = 17			36			-2.6	84.5		
			44			- 5.6	79.5		
			72			- 1.7	83.4		
			82			3.8	84.3		
			24				83.6		
			11				83.0		
			124				79.2		
			40				78.1		
			52			-7.0	78.1		
			62			3.8	81.3		
			82			5.5	78.3		
			152			4.3	80.4		
			132			3.3	81.8		
			14			4.1	81.0		
			140			5.1	79.0		
			44			4.3	80.8		
			54			2.5	82.6		
			217			- 1.9	83.2		
			230			-2.3	82.8		
			200			-2.7	82.4		
			204			-5.1	80.0		
			373					To F = Z = 3	
BT Sta Z = 3	4.85	89.06					84.21		
Cont. Z							83.06	To F = 2	

RETURN TO
LOS ANGELES COUNTY SURVEYOR
FLOOD CONTROL

Do not extend notes this side of this line

Note: ANY ADDITION OR CHANGES ON THIS SHEET MUST BE MADE OR CIRCLED IN **Red.** WITH DATE AND NAME OF PERSON MAKING CHANGE.

Date ..... Notes by ..... Chief Party ..... F-F.B. 205 Pg. 93

Note: ANY ADDITION OR CHANGES ON THIS SHEET MUST BE MADE OR CIRCLED IN Red. WITH DATE AND NAME OF PERSON MAKING CHANGE.

Do not extend notes this side of this line

RETURN TO
LOS ANGELES COUNTY SURVEYOR
FLOOD CONTROL

F-F.B 205 Pg. 84 [illegible] Chief Party Notes by [illegible] Date [illegible]

[illegible] B 26+63.33 Zero on E line 10+34.01	5.00	88.25					80.25	(B# 1) = E 19+17.27
			527	L 75° 34		8.15	80.10	To B# 2
At Sta B-2 [illegible] B# 1	[illegible]	84.80					80.10	
			130	[illegible]		3.5	81.3	Top Bk [illegible]
[illegible]			130	[illegible]		5.6	79.2	Top
			132	[illegible]		5.7	79.1	Middle [illegible]
			132	[illegible]		6.0	78.8	Top [illegible]
			[illegible]	[illegible]		3.3	81.5	Top
			[illegible]	[illegible]		4.7	80.1	Fence
			[illegible]	[illegible]		5.5	79.3	[illegible]
			[illegible]	[illegible]		7.2	77.6	Top [illegible]
			[illegible]	[illegible]		3.7	81.1	Top
			45	R 149° [illegible]		5.2	79.6	[illegible]
			13	L 125° 00	?	4.0	80.8	Top [illegible]
			5	L 129° 00	?	5.9	78.9	Top
			71	[illegible]		5.3	79.5	[illegible]
			95	[illegible]		3.6	81.2	Top
			[illegible]	[illegible]		[illegible]	80.0	[illegible]
			574	R 87° 00		[illegible]	80.6	[illegible]
			263	L 169° 40		3.5	81.3	Top [illegible] E
			263	L 171° 00		5.9	78.9	Top
			265	R 177° 10		5.4	79.4	Top
			265	R 173° 30	on 0 + 47	-3.4	81.4	Top [illegible] + Fence [illegible]
			492	R 173° 55		3.9	80.9	[illegible]
			426	L 170° 20		4.4	80.4	Top [illegible] E
			412	L 166° 30		3.7	81.1	Top
			396	R 170° 55	on 0 + 32	-5.3	78.5	Top
			384	R 177° 15		5.5	79.3	Top [illegible]
			600	R 134° 30		3.5	81.3	[illegible] + Fence
			360	R 137° 05		3.6	81.2	" "
			208	R 130° 00		3.8	81.0	" "
			218	L 125° 35		4.1	80.7	[illegible]
			242	L 86° 00		4.4	80.4	" "
			890	L 175° 55		4.37	80.43	To B# 3

RETURN TO
LOS ANGELES COUNTY SURVEYOR
FLOOD CONTROL

Note: ANY ADDITION OR CHANGES ON THIS SHEET MUST BE MADE OR CIRCLED IN **Red.** WITH DATE AND NAME OF PERSON MAKING CHANGE.

Do not extend notes this side of this line

Date ..... Notes by ..... Chief Party ..... F-F. B. 205 Pg. 95

Note: ANY ADDITION OR CHANGES ON THIS SHEET MUST BE MADE OR CIRCLED IN Red. WITH DATE AND NAME OF PERSON MAKING CHANGE.

Do not extend notes this side of this line

RETURN TO LOS ANGELES COUNTY SURVEYOR FLOOD CONTROL

B# 5	4.74	87.53							
			60	L138°15		4.0	81.7		
			80	L126°10		2.6	82.4		
			100	R117°15		4.0	80.8		
			140	R 9°40		3.5	82.5		
			175	L 8°15	+3.1	-2.9	82.3		4" Wire Fence
			200	L 8°20		-2.9	82.3		
			240	R 8°15		3.2	82.0		
			320	R 12°20		4.5	80.7		
			360	R 22°20					
			380	L 41°40	+7.4	-2.6	82.6		
			400	L 53°40	+5.1	-1.9	83.3		
			250	L 3°45	+6.0	-4.0	81.2		
			250	L 9°00					
			280	L 45°00		2.7	82.5		
			307	0°00'		2.70	82.33	To B# 4	
B# 4	4.74	87.03							
			230	0°00'		5.5	84.5		
			313	R 10°00		3.9	83.1		
			358	R 10°00	+4.5	-3.5	83.5		
			32	L 45°40		2.8	84.2		
			23	L 45°40		5.2	81.8		
			300	R 15°20		2.9	84.1		
			423	L 132°00	+0-27 +3.3	-2.7	84.3		
			620	R 10°00	+5.9	-2.1	84.9		
			570	R 15°00	+3.7	-3.3	83.7		
			470	R 0°00					
			63	L 140°00		4.4	82.6		
			225	R 68°15		3.0	84.0		
			235	R 145°45		2.0	85.0		
			217	R 12°00		2.9	83.1		
			273	R 12°00		2.1	84.9		
			250	R 7°00	+8.4	-2.6	84.4		
			354	R 59°10	+1°-50 +11.4	+0.4	87.4	"	
			340	R 80°00		2.93	84.47	To B# 5	

F-F.B 205 Pg. 66 [illegible] Chief Party Notes by [illegible] Date [illegible] 1918

[illegible]	+ H	Dist	Ang	Vert	Rod	Elev	
B.M. 5	4.60 88.71					84.11	
		52	L72°40		5.1	79.6	Top Bk [illegible]
		83	L73°50		2.4	80.7	Top
		420	R119°15	+1°00	-2.7	86.6	[illegible]
		160	R84°55		3.3	85.4	Fence Cor [illegible]
		185	L9°10		5.7	83.0	[illegible]
		366	L1°00		2.3	82.4	[illegible]
		265	R120°00		2.4	86.3	Fence
		348	R141°25		2.6	86.1	[illegible]
		50	L51°50		5.0	83.7	[illegible]
		300	R155°20		3.0	85.7	[illegible]
		195	R160°20		3.4	85.3	[illegible]
		177	L165°40		4.6	84.1	[illegible]
		270	L169°00	[illegible]	(-5.4)	83.3	[illegible] this point
		597	R126°12 20			86.91	To B.M. 6
B.M. 6	4.30 91.71					[illegible]	
		137	[illegible]		5.8	85.9	[illegible]
		209	[illegible]		5.4	86.3	[illegible]
		503	[illegible]		[illegible]	86.8	[illegible]
		220	R131°30		3.5	88.2	[illegible]
		597	R155 15		4.60	86.11	To B.M. 6
[illegible] B.M. 6 [illegible]			R132 [illegible]				To [illegible] B.M. 6

RETURN TO
LOS ANGELES COUNTY SURVEYOR
FLOOD CONTROL

Do not extend notes this side of this line

Note: ANY ADDITION OR CHANGES ON THIS SHEET MUST BE MADE OR CIRCLED IN **Red.** WITH DATE AND NAME OF PERSON MAKING CHANGE.

Date [illegible] Notes by [illegible] Chief Party [illegible] F-F.B. 205 Pg. 97

Dist	Hor ∠	Ver ∠	Rod	Elev	
[illegible]	4.70	90.[illegible]		86.22	= K # 1 (Geometric Elev)
[illegible]			700	R145° 10'	2.40	86.63	To K # 2 (" ")
[illegible]					
[illegible]	4.60	91.23		86.[illegible]	(Geometric Elev)
[illegible]			140	R118° [illegible]	5.4	85.8	[illegible]
			160	R118° 20	5.5	81.7	[illegible]
			540	L100° [illegible]	5.3	84.9	[illegible]
			180	R[illegible]	5.3	85.9	[illegible]
			140	R[illegible]	5.4	82.8	[illegible]
			540	L[illegible]	5.4	85.8	[illegible]
			570	L63° 50	4.5	86.7	[illegible]
			210	R[illegible]	5.0	83.2	[illegible]
			240	R16° 40	8.2	85.0	[illegible]
			250	R[illegible]	6.[illegible]	85.1	[illegible]
			350	R[illegible]	8.2	83.0	[illegible]
			6[illegible]	L44° 15	4.0	87.2	[illegible]
			38[illegible]	L[illegible]	4.0	87.2	[illegible]
			208	L71° 25	4.4	86.8	
			190	L104° 55	5.0	86.2	[illegible]
			245	L128° 25	5.0	86.2	[illegible]
			504	R11° 27' [illegible]	4.20	86.63	To K # 3 (Geometric Elev)
[illegible]	4.70	91.33			86.63	
[illegible]			61	R106° 35'	6.[illegible]	85.3	[illegible]
			71	R106° 25'	7.3	84.0	[illegible]
			280	R115° 40	5.7	85.5	[illegible]
			265	R105° 45	4.0	88.3	[illegible]
			265	L69° 10	2.6	87.7	[illegible]
			520	L69° 20	2.1	89.2	[illegible]
			100	R145° 20	5.4	85.9	[illegible]
			700	L50° 20	1.6	89.7	[illegible]
			520	L38° 10	2.5	88.8	[illegible]
			230	L33° 40	4.3	87.0	[illegible]
			113	R36° 40	6.4	84.9	[illegible]
			118	R36° 40	6.4	84.6	[illegible]
			240	R35° 45	5.7	85.5	[illegible]
			350	R39° 40	2.2	89.1	[illegible]
			450	L[illegible] 50	5.2	86.1	[illegible]
			356	R17° 50	[illegible]	89.4	[illegible]
			340	R[illegible]	[illegible]	88.8	[illegible]
			330	R[illegible]	5.3	86.0	[illegible]
			387	R[illegible]	6.3	85.1	[illegible]
			553	DL25° 26	3.95	87.38	To K # 4

Note: ANY ADDITION OR CHANGES ON THIS SHEET MUST BE MADE OR CIRCLED IN Red. WITH DATE AND NAME OF PERSON MAKING CHANGE.

Do not extend notes this side of this line

RETURN TO
LOS ANGELES COUNTY SURVEYOR
FLOOD CONTROL

F-F.B 265 Pg. 98 H. Gamble Chief Party Notes by Mitchell Date 7/8 [illegible]

K Line
for
Topog See
P-97 + 99

For Measured distances
See P. 2

RETURN TO
LOS ANGELES COUNTY SURVEYOR
FLOOD CONTROL

Note: ANY ADDITION OR CHANGES ON THIS SHEET MUST BE MADE OR CIRCLED IN **Red.** WITH DATE AND NAME OF PERSON MAKING CHANGE.

Do not extend notes this side of this line

Date [illegible] Notes by [illegible] Chief Party [illegible] F-F.B 205 Pg. 99

At	+	H I	Dist	Hor ∡	Vert ∡	Rec	Elev	
K#4 Zero on K 3	475	92.13					87.38	
			30	L40° 30'		3.1	87.0	[illegible]
			193	L74° 45'		3.2	84.9	[illegible]
			206	L74° 50'		2.9	87.2	[illegible]
See P98			111	R91° 10'		2.5	89.6	[illegible]
			[illegible]	R[illegible]		4.4	87.7	[illegible]
			134	R[illegible]		3.9	88.2	[illegible]
			150	R[illegible] 30'		4.5	87.6	[illegible]
			315	R155° 30'		3.9	88.2	[illegible]
			97	L[illegible] 10'		5.8	86.3	[illegible]
			[illegible]	L[illegible] 25'		4.6	87.5	
			415	L[illegible] 15'		2.9	88.2	[illegible]
			560	L[illegible] 30'		3.5	88.6	[illegible]
			439	L[illegible] 10'		4.9	87.2	[illegible]
			665	L[illegible] 30'			88.06	To K#5 [illegible]
At K#5 [illegible]	4185	92.94					88.06	
			328	R155° 00'		6.4	86.5	[illegible]
			343	R149° [illegible]		3.4	89.5	[illegible]
			243	L[illegible] 30'		4.2	88.7	[illegible]
			[illegible]	L[illegible] 40'		4.1	88.8	[illegible]
			283	L[illegible]		3.2	87.7	[illegible]
			110	R[illegible]		4.8	88.1	[illegible]
			112	R111° 20'		3.4	89.5	[illegible]
			256	L39° 10'		4.6	88.3	[illegible]
			476	L[illegible] 35'		4.0	88.9	[illegible]
			405	L4° 25'		3.2	89.7	[illegible]
			220	L1° 25'		3.2	89.7	[illegible]
			307	R42° 15'	on 6 +0-40' +3.5	-2.5	92.4	[illegible]
			643	0° 00'			90.13	To K#6
At K#6 Zero on K#5			500	R145° 54' 45"				To C [illegible]
At C 88+00 Zero on K#6				50° 35' 15"				To C 82+00

Note: ANY ADDITION OR CHANGES ON THIS SHEET MUST BE MADE OR CIRCLED IN Red. WITH DATE AND NAME OF PERSON MAKING CHANGE.

Do not extend notes this side of this line

RETURN TO
LOS ANGELES COUNTY SURVEYOR
FLOOD CONTROL

F-F.B 165 Pg. 100 H. J. [illegible] Chief Party Notes by [illegible] Date [illegible]

F' Line

Topog. See
P-101-102-103-
104-105-106

For Tie to 'O' Line
See F 100

RETURN TO
LOS ANGELES COUNTY SURVEYOR
FLOOD CONTROL

Note: ANY ADDITION OR CHANGES ON THIS SHEET MUST BE MADE OR CIRCLED IN **Red.** WITH DATE AND NAME OF PERSON MAKING CHANGE.

Do not extend notes this side of this line

Date [illegible] Notes by [illegible] Chief Party [illegible] F-F.B 205 Pg. 101

At			Dist	Bar ∠		Rev	Elev	
F 13	485	98.95					94.10	
[illegible] F #12			275	R23° 35		5.00	93.9	[illegible]
			310	R23° 00		1.9	97.0	Top
			133	L77° 20		6.0	92.9	Top
See F 100			174	L74° 10		2.2	96.7	Top
			148	L75° 30	[illegible] +8.6	-1.4	98.5	Top [illegible]
			207	L75° 30	[illegible] +8.9	-0.1	98.8	Top
			217	L75° 10	[illegible] +5.7	-4.3	94.6	Top
			197	R51° 45		3.0	95.9	[illegible]
			138	R53° 05		4.1	94.8	[illegible]
			165	R95° 10		4.2	94.7	[illegible]
			279	R129° 40	[illegible]	-2.1	95.8	[illegible]
			388	R115° 10		4.1	94.8	[illegible]
			255	R134° 20		3.7	95.2	[illegible]
			253	R160° 00		4.1	94.8	[illegible]
			300	L90° 54	[illegible]	-2.6	96.3	[illegible]
			270	L41° 50	[illegible] +8.3	-4.3	94.2	Top
			307	R174° 20		5.6	93.3	[illegible]
			299	L160° 20	[illegible]	-5.0	93.9	Top [illegible]
			300	L157° 00	[illegible]	-1.1	97.8	[illegible]
			637	R170° 52' 30"			94.89	To F #14
At								
F 13.0	510	109.16					104.06	
[illegible] F #12			[illegible]	[illegible]		7.0	101.69	[illegible]
			[illegible]	[illegible]		7.4	101.68	
			[illegible]	[illegible]		[illegible]	103.16	[illegible]
			[illegible]	[illegible]		7.53	100.63	[illegible]
			[illegible]	[illegible]		11.6	97.6	[illegible]
			[illegible]	[illegible]		12.5	96.7	[illegible]
			[illegible]	[illegible]		12.7	96.5	[illegible]
			[illegible]	R70° 30		14.6	95.2	[illegible]
			120	L114° 30		6.45	102.71	[illegible]
			125	L114° 55		6.42	102.74	
			165	L105° 25		5.15	104.01	[illegible]
			210	L117° 00		6.9	102.3	[illegible]
			210	L112° 20		6.7	102.4	
			445	L104° 40		12.2	95.0	[illegible]
			35	R40° 20		6.45	102.21	[illegible]
			34	R88° 05		6.18	102.28	
			34	R72° 40		5.18	103.98	[illegible]
			43	L90° 50		6.50	102.66	[illegible]
			43	L123° 05		6.45	102.71	
			43	L100° 05		5.0	104.13	[illegible]
			636	R175° 10' 30"				To F #13

[illegible]

Note: ANY ADDITION OR CHANGES ON THIS SHEET MUST BE MADE OR CIRCLED IN Red. WITH DATE AND NAME OF PERSON MAKING CHANGE.

Do not extend notes this side of this line

RETURN TO
LOS ANGELES COUNTY SURVEYOR
FLOOD CONTROL

F-F.B. [illegible] Pg. [illegible] Chief Party Notes by [illegible] Date [illegible]

Sta	+	H.I.	Dist	Hor ∠	V-∠	Rod	Elev	
F#14 Zero on F#13	4.70	99.59					94.89	
			84	L21° 00		6.5	93.1	Top Stack
			105	L28° 50		4.4	95.2	Top
			190	L48° 45	on 13 +1° 45	+8 -2.2	95.4	Top MBE Seno
			220	L51° 10	+2° 42	-1.1	97.9	Top
			206	L60° 30	+1° 57	3.5 +1.0	100.6	Top Stump Large
			226	L62° 40	+1° 56	+0.3 -3.3	95.9	Top Stump Small
			186	R58° 05		2.4	97.2	Stump Top
			217	R61° 00	on 5 +1° 18	+4.9 +0.1	99.5	Post
			242	R61° 00	+1° 18	+5.5 -3.5	96.1	Top Wand Lower
			174	L101° 20	on 6 +1° 38	+5.0 -1.0	98.6	Near Pile Top Level
			185	L104° 20	on 5 +1° 48	+5.8 +0.8	100.4	Top Level
			197	L104° 30	on 10 +1° 48	+6.2 -3.8	95.8	Top Edge Level
			168	R100° 05	on 5 +1° 14	-3.6 -2.4	97.2	Seno Pile at Top
			200	R102° 20	on 8 +2° 20	+8.1 +0.1	99.7	" " Top
			220	R102° 20	on 11 +2° 11	+7.4 -2.6	91.0	Btm Large Stump
			146	L107° 00	on 5 +0° 36	+1.5 -3.5	96.1	Near Pile Top Level
			254	R142° 10	on 8 +1° 20	+5.9 -2.1	97.5	Seno Pile Top
			305	R139° 0	on 8 +1° 43	+4 +1.1	100.7	" " Top Level
			325	R139° 25	+1° 21	+7.9 -2.1	97.5	Btm W Level
			305	[illegible]	[illegible]	[illegible] -0.5	97.1	[illegible]
			217	[illegible]	on 8 [illegible]	[illegible] +1.1	102.7	Top Level
			363	R154° 30	on 5 +1° 08	+7.2 -1.8	97.8	Post [illegible]
			415	R156° 50	on 10 +1° 06	+8.0 -2.4	97.6	Seno Pile [illegible]
			415	R153° 00	[illegible]	+2.7 +0.7	100.3	" " Top Level
			427	R169° 00		2.9	96.7	In [illegible]
			440	R180° 00				To F#15
91 F#15 Zero on F#14	4.70	100.94					96.24	
			118	L7° 25		6.8	94.1	In Old Channel Fence Line
			200	R93° 35	on 5 +0° 37	+2.1 -0.4	100.0	Top Level
			214	R92° 40	on 5 +0° 33	+2.0 -3.0	97.9	Btm W side [illegible]
			213	R104° 30	on 12 +1° 02	+6.4 -4.4	96.3	Fence Post W side
			196	R104° 45	on 22 +1° 22	+4.7 -7.3	93.6	Stump Btm Level
			214	R115 15	on 14 +0° 50	+3.1 -7.9	93.0	" " "
			222	R120° 05	on 5 +1° 06	+4.2 -0.9	100.1	Near Pile Top Level
			216	R118° 00	on 7 +1° 03	+3.9 -3.1	97.8	Top Level Post
			244	R118° 00	on 9 +1° 0[illegible]	+4.2 -4.8	96.1	
			195	R121 20		3.9	97.0	Seno Pile Top
			313	R147° 40		2.0	98.9	
			313	R143 00		2.0	98.9	" " " Stump Level
			313	[illegible]	[illegible]	[illegible] -2.0	98.9	E Pile Level
			370	[illegible]	[illegible]	+5.2 +1.2	102.1	Top Level

RETURN TO
LOS ANGELES COUNTY SURVEYOR
FLOOD CONTROL

Do not extend notes this side of this line

Note: ANY ADDITION OR CHANGES ON THIS SHEET MUST BE MADE OR CIRCLED IN **Red.** WITH DATE AND NAME OF PERSON MAKING CHANGE.

Date ..... Notes by: ..... Chief Party ..... F-F.B 205 Pg. 103

F#15	T	H.I. 1009.1	Dist	Hor ∠	Vert ∠	Rod	Elev	
			135	L 120°30		4.6	96.3	Top of B Edge
			200	L 122°40	0 7 5 / 1-23	+4.8 / -0.2	100.7	Top Lerner [illegible]
			187	L 117°45	0 0 6 / +1-41	+5.5 / -0.5	100.5	N end [illegible]
			213	L 111°00	[illegible]	[illegible]	97.2	E Top Lerner
			152	L 122°50	[illegible]	[illegible]	98.8	S end [illegible]
			390	R 146 10	[illegible]	[illegible]	98.7	N Top Lerner
			360	L 169 15	[illegible]	[illegible]	95.2	Top Bank
			354	L 180-00		-3.8	97.1	[illegible]
			[illegible]	R 155-15	[illegible]	[illegible]	99.2	[illegible]
			372	180-00				To F# 16
At F# 16 Zero on F# 15	4.75	10.202					97.51	= Middle [illegible]
			165	R 101°-55		3.5	99.9	[illegible]
			175	R 101°-20		2.3	100.1	S end [illegible]
			210	R 102°10		1.3	101.1	N " " Top Lerner
			240	R 101°35	[illegible]	[illegible]	99.6	[illegible]
			355	R 111° 35	[illegible]	[illegible]	98.5	[illegible]
			482	R [illegible]	[illegible]	[illegible]	97.3	[illegible]
			358	L 79° 15	[illegible]	[illegible]	97.7	[illegible]
			190	L 79° 15	[illegible]	[illegible]	99.2	Top Lerner E
			125	L 79° 15	[illegible]	[illegible]	101.7	Top "
			157	L 79° 15	[illegible]	[illegible]	100.9	Top " N
			149	L 79° 15	[illegible]	[illegible]	100.6	Pile line
			127	L 79° 15		3.5	98.8	Top of B
			157	R 162°20		4.2	98.0	In old Channel
			157	L 170°45		4.1	98.3	" " "
			730	L 180°00				To F# 17
At F# 17 Zero on F# 16	2.80	10.479					99.99	= Middle [illegible]
			363	L 83° 35		4.9	99.9	In Field
			157	L 83° 35		3.8	101.8	[illegible] old [illegible]
			140	L 83° 35		4.3	100.5	Piling
			105	L 83° 35		6.0	98.8	Top of B
			173	L 83° 00		4.8	100.3	In old Channel
			133	R 88° 40		5.6	99.2	Top "
			150	R 90° 00		2.8	102.0	Top of B
			205	R 90° 00		3.3	101.5	Piling
			224	R 90° 00		2.5	102.3	On Levee
			324	R 90° 00		[illegible]	[illegible]	[illegible]
			274	R 90° 00		[illegible]	101.0	[illegible]
			557	R 98° 30				To F# 18

Note: ANY ADDITION OR CHANGES ON THIS SHEET MUST BE MADE OR CIRCLED IN Red. WITH DATE AND NAME OF PERSON MAKING CHANGE.

Do not extend notes this side of this line

RETURN TO LOS ANGELES COUNTY SURVEYOR FLOOD CONTROL

F-F.B. 2015 Pg. 104 H. I. Gemin Chief Party Notes by [illegible] Date [illegible]

	+	H I	Dist	Hor ∠	Vert ∠	Rod	Elev	
At F #18 Zero on F #17	5.00	105.19					100.19	[illegible]
			320	L92°50	+0°-40	+4.6 -5.0	99.8	To F #20 ✓
			166	L92°50	+0°-00	+2.9 -4.1	101.1	E Tow Corner ✓
			142	L92°50	+1°-00	+2.5 -0.5	104.7	Tow Corner ✓
			115	L90°50		2.7	102.5	Pilings ✓
			188	L134°15		2.0	103.2	N Corr Piling ✓
			[illegible]	L94°50		3.3	101.9	S Corr Piling ✓
			143	L75°10		2.4	102.8	N " " ✓
			227	L20°20		3.7	101.5	S " " ✓
			378	R95°45		4.1	101.1	[illegible] ✓
			242	R85°40		4.5	100.7	Blue Corner ✓
			220	R85°40		0.9	104.3	Tow ✓
			200	R85°40		2.6	102.6	Piling ✓
			180	R85°40		4.5	100.7	[illegible]
			247	R140°20		3.8	101.4	Post ✓
			210	R171°40		4.3	100.9	[illegible] ✓
			548					To F #19
At F #19 Zero on F #18	4.00	106.82					101.96	[illegible]
			190	L97°00		5.1	101.8	[illegible] ✓
			210	L77°05		0.2	108.7	E Tow Corner ✓
			195	L77°05		2.5	104.4	Tow Corner ✓
			190	L76°05		2.8	104.1	W Corr Piling ✓
			158	L78°00		4.4	102.5	S " " ✓
			184	R101°20		4.8	102.1	N Corr Line ✓
			175	R101°20		2.2	104.7	Tow Corner ✓
			170	R101°20		[illegible]	102.9	W Corr Piling ✓
			132	R101°20		[illegible]	102.8	S " " ✓
			100	R101°20		5.0	101.9	Corr Pile ✓
			149	R155°10		[illegible]	102.9	Tow [illegible] ✓
			200	L39°00		4.2	102.7	S end Piling ✓
			152	R160°50		5.6	101.3	Tow Corner ✓
			250	L171°20		4.0	102.3	[illegible] ✓
			266	L152°10		4.2	102.7	End [illegible] ✓
			622	D412°00				To F 20

RETURN TO
LOS ANGELES COUNTY SURVEYOR
FLOOD CONTROL

Do not extend notes this side of this line

Note: ANY ADDITION OR CHANGES ON THIS SHEET MUST BE MADE OR CIRCLED IN **Red.** WITH DATE AND NAME OF PERSON MAKING CHANGE.

Date 1/22 1988 Notes by Mitchell Chief Party H.J. Gomez F-F.B. 205 Pg. 105

BS 20	8.20	107.63					
424	209°46'			3.9	103.7		
230	204°44'			3.6	104.0		
218	213°45'			1.4	106.2		
205	297°00'			1.2	105.7		
186	201°30'			3.3	104.3		
210	252°48'			-3.2	103.9		
288	122°30'				106.2		
127	163°30'			4.1	103.4		
150	242°35'			2.5	104.8		
192	247°40'			-0.8	106.8		
153	249°45'			-1.3	103.4		
292	191°30'			2.6	104.0		
272	200°22'			4.6	103.0		
160	121°30'			0.4	106.7		
275	118°00'			4.0	103.2		
228	147°30'			2.8	104.8		
276	146°40'			-0.7	106.9		
200	142°45'			-3.2	102.2		
600	102°40'						
BS 25	0.19	109.27			104.7		
185	114°30'			4.4	104.7		
190	114°50'			-2.4	106.2		
200	118°40'			-3.3	106.0		
185	88°15'			-3.9	105.6		
200	268°10'			-2.0	107.3		
0	46.82°10'				105.3		
100	213°45'			4.3	105.0		
173	90°50'			4.4	104.89		
257	85°00'				105.27		
192	95°25'			5.0	104.3		
390	0°00						

Note: ANY ADDITION OR CHANGES ON THIS SHEET MUST BE MADE OR CIRCLED IN Red. WITH DATE AND NAME OF PERSON MAKING CHANGE.

Do not extend notes this side of this line

RETURN TO LOS ANGELES COUNTY SURVEYOR FLOOD CONTROL

F-F.B [illegible] Pg. 106 [illegible] Chief Party Notes by Mitchell Date [illegible]

[illegible]		[illegible]	[illegible]	[illegible]	[illegible]	Rod	Elev. 112.12	11.6 Rod on TP Elev [illegible]
			98	[illegible]		11.3	105.9	[illegible]
			[illegible]	[illegible]		12.3	104.9	N
			[illegible]	[illegible]		9.8	107.4	Top Bk [illegible]
			182	[illegible]		8.2	109.0	[illegible]
			180	[illegible]		5.4	111.8	℄ Bridge Enc
			125	[illegible]		12.0	105.2	Toe [illegible] N. [illegible]
								Bridge 20 [illegible]
			170	[illegible]		5.6	111.6	℄ Bridge of Enc
			[illegible]	[illegible]		[illegible]	108.3	[illegible]
			[illegible]	[illegible]		[illegible]	107.5	[illegible]
			[illegible]	[illegible]		[illegible]	106.4	[illegible] ℄
			[illegible]	[illegible]		[illegible]	108.7	[illegible]
			[illegible]	[illegible]		[illegible]	107.8	[illegible]
			240	L26° 30		11.2	106.0	Toe [illegible]
			216	L98° 58		8.29	108.94	To Point for tie to ℄ line
			561	0° 00				To F #23
Ht Tie Pt	4.89	113.83					108.94	
Zero on F 22		113.73				1.60	112.13	on F #22
			633	R164° 45 00				To E 163+95
Ht 163+93 [illegible]								
[illegible]				L75° 51' 45				To E 178+65

RETURN TO
LOS ANGELES COUNTY SURVEYOR
FLOOD CONTROL

Note: ANY ADDITION OR CHANGES ON THIS SHEET MUST BE MADE OR CIRCLED IN **Red.** WITH DATE AND NAME OF PERSON MAKING CHANGE.

Do not extend notes this side of this line

Date ..... Notes by ..... Chief Party ..... F-F.B. 245 Pg. 107

BT 220+56 Fence Frame 2.85	+	42.1							
	4.85	114.11						110.26	
			375	L97° 35	+1-30	+9.8	+1.8	116.9	
			390	L97° 35	+1-21		+3.2	118.3	
							+1.0		
			187	L66° 20			+.5	118.6	
			230	L58° 00			0.7	114.4	
			430	L58° 00	+0-49		+2.0	117.1	
			457	L33° 37.15					
			605	L168° 05			3.67	111.44	
At Topog Pt 6 Zero in 0 214+86	4.70	116.14						111.44	
			233	R58° 00			5.9	110.2	
			250	R6[illegible]° 15	+1°-38		+1.9	118.0	
			[illegible]	[illegible]	[illegible]		+2.5	118.6	
			245	R104° 00			4.3	111.8	
			142	L48° 20			5.3	110.8	
			180	L51° 00	+2-04		+1.5	117.6	
			407	R133° 10	+0-51		+3.3	119.1	
			370	R[illegible]			5.2	112.8	
			112	L105° 40	+3-46		+3.4	119.5	
			125	L105° 40	+3-86		+1.7	117.8	
			97	L105° 40	+2-08		+1.5	117.6	
			[illegible]	L105° 40			5.2	110.8	
			620	R152° 10	+0-24		+0.2	116.4	
			575	R152° 50			3.2	112.9	
			456	R165° 50			3.2	112.9	
			455	R166° 00			4.4	111.7	
			190	R[illegible]			3.1	113.0	
			165	R[illegible]			5.6	110.5	
			122	R[illegible]° 40			3.4	112.7	
			119	R[illegible]° 40			4.7	111.4	
			265	L172° 30			4.5	111.6	
			273	L165° 15	+2-01		+3.5	119.6	
			273	L164° 10	+2-06		+5.0	121.1	
			265	L169° 15	+1-22		+1.3	117.4	
			245	R167° 00			5.00	111.1	
At 6' Zero in F 20	4.80	115.06							
			126	R 31° 15			4.8	110.2	
			145	R 5° 00			5.5	114.0	
			370	L159° 10			5.8	109.2	
			412	L162° 50			+1.4	116.5	
			435	[illegible]			5.1	112.0	
			480	L140° 55			+3.6	118.7	
			527	[illegible]			4.9	110.2	
			[illegible]	[illegible]			5.1	114.0	

Note: ANY ADDITION OR CHANGES ON THIS SHEET MUST BE MADE OR CIRCLED IN Red. WITH DATE AND NAME OF PERSON MAKING CHANGE.

Do not extend notes this side of this line

RETURN TO LOS ANGELES COUNTY SURVEYOR FLOOD CONTROL

F-F.B 205 Pg. 108 [illegible] Chief Party Notes by [illegible] Date [illegible]

	+	H.I.	Dist	Hor ∡	Vert ∡	Res	Elev	
At F#23 Zero on [illegible]	480	111.69					106.89	[illegible]
			112	[illegible]		5.1	106.6	[illegible]
			177	[illegible]		5.2	106.5	[illegible]
See P.109			210	L85-10		3.8	107.9	[illegible]
			215	[illegible]	0°4 +0°-15	22.2 -1.8	109.9	[illegible]
			334	[illegible]		2.7	109.0	[illegible]
			360	[illegible]		3.6	108.1	[illegible]
			155	[illegible]		4.2	107.5	[illegible]
			150	[illegible]		[illegible]	107.0	[illegible]
			203	[illegible]		[illegible]	106.3	[illegible]
			450	[illegible]		[illegible]	107.5	[illegible]
			324	[illegible]		[illegible]	107.8	[illegible]
			710	0°00				To F#24
At F#24 Zero on [illegible]	465	114.17					109.52	
			157	[illegible]		5.7	108.5	[illegible]
			180	[illegible]		1.0	112.3	[illegible]
			205	[illegible]		5.0	109.2	[illegible]
			363	[illegible]		4.1	110.1	[illegible]
			340	[illegible]	[illegible]	42.7	111.5	[illegible]
			134	[illegible]		3.6	110.6	[illegible]
			100	[illegible]		4.4	109.8	[illegible]
			155	[illegible]		5.2	109.0	[illegible]
			317	0°00				To F#25
At F#25 Zero on F.22	470	114.96					110.26	
			152	[illegible]		4.6	110.4	[illegible]
			251	[illegible]		[illegible]	111.0	[illegible]
			274	[illegible]		[illegible]	112.9	[illegible]
			290	[illegible]		[illegible]	109.4	[illegible]
			444	[illegible]		4.7	110.3	[illegible]
			184	[illegible]		3.9	111.1	[illegible]
			143	[illegible]		[illegible]	110.3	[illegible]
			230	[illegible]		3.2	111.7	[illegible]
			176	[illegible]		3.5	111.5	[illegible]
			155	[illegible]		4.6	110.4	[illegible]
			125	[illegible]		2.5	111.4	[illegible]
			84	[illegible]		3.9	111.1	[illegible]
			65	[illegible]		[illegible]	111.0	[illegible]
			63	[illegible]		5.1	109.7	[illegible]
			143	[illegible]		[illegible]	109.3	[illegible]
			127	[illegible]		[illegible]	110.8	[illegible]
			136	[illegible]		[illegible]	110.9	[illegible]
			[illegible]	[illegible]		[illegible]	110.0	[illegible]
			142	[illegible]	[illegible]	[illegible]	110.8	[illegible]
			343	[illegible]				To F#26

RETURN TO
LOS ANGELES COUNTY SURVEYOR
FLOOD CONTROL

Note: ANY ADDITION OR CHANGES ON THIS SHEET MUST BE MADE OR CIRCLED IN **Red.** WITH DATE AND NAME OF PERSON MAKING CHANGE.

Do not extend notes this side of this line

Date [illegible] Notes by [illegible] Chief Party [illegible] F-F.B. 205 Pg. 109

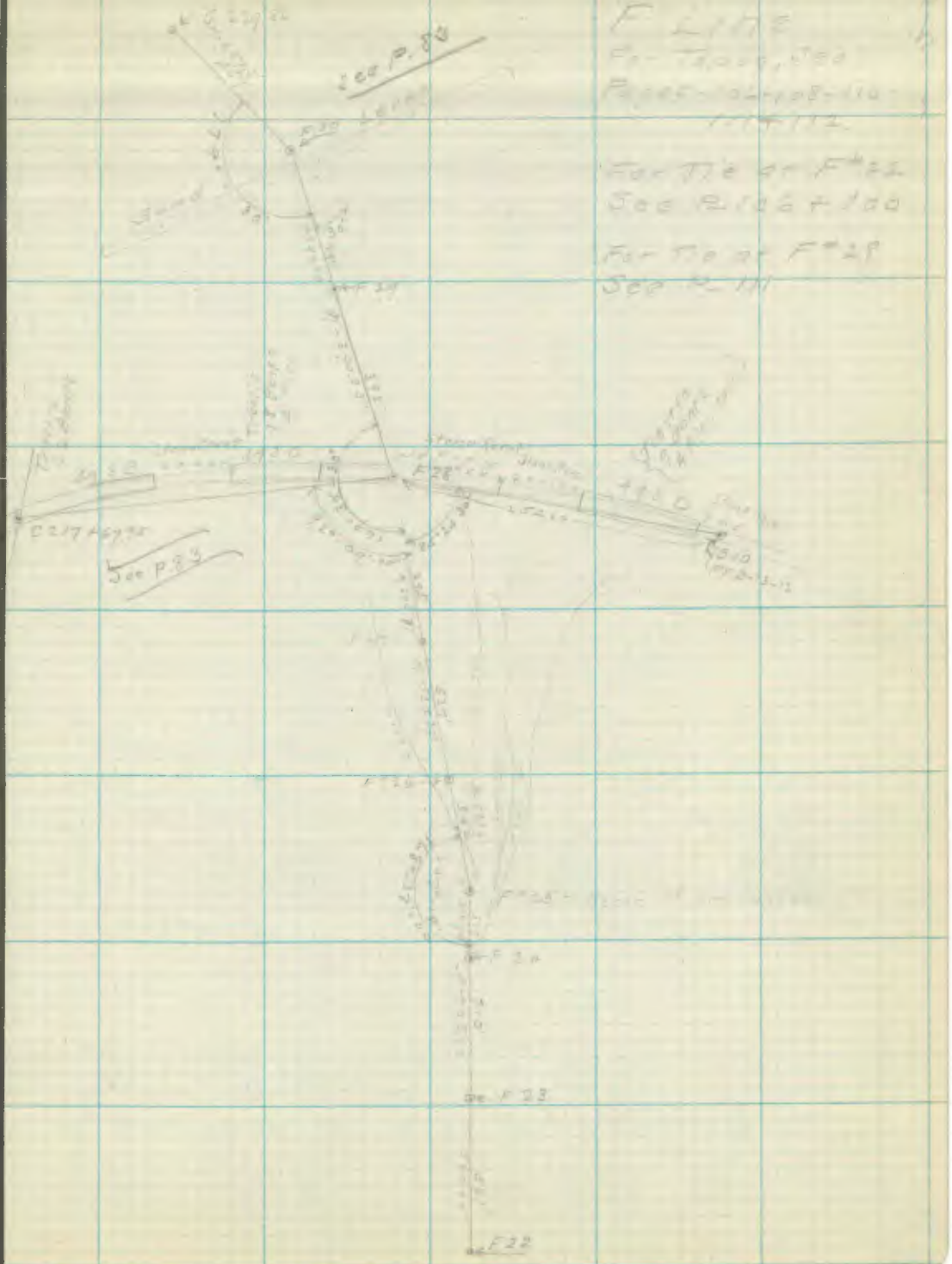

Note: ANY ADDITION OR CHANGES ON THIS SHEET MUST BE MADE OR CIRCLED IN Red. WITH DATE AND NAME OF PERSON MAKING CHANGE.

Do not extend notes this side of this line

RETURN TO
LOS ANGELES COUNTY SURVEYOR
FLOOD CONTROL

F-F.B. [illegible] Pg. [illegible] Chief Party Notes by [illegible] Date [illegible]

	+	N	Dist	Hor ∡	Ver ∡	Rod	Elev	
At F#26 Zero on F 25	480	115.82					111.02	
			15	[illegible]		4.8	110.9	Top Stringer
			30	[illegible]		3.6	112.4	Top
			141	[illegible]		3.6	112.2	Edge Williams
			225	[illegible]		4.0	111.8	Pole line
			245	[illegible]		1.3	114.5	Top Dike
			257	[illegible]	307 +0-47 +2.5	-8.5	112.3	Bottom "
			307	[illegible]	210 +0-42 +2.5	-8.5	111.5	Top Williams
			210	R142° 00		2.7	113.1	Edge "
			345	L76° 25		3.3	112.5	Top Flow
			1.53	L76° 25		4.2	111.6	Top Dike
			130	L76° 25		1.5	113.9	Top Flow
			1.45	L76° 25		2.9	112.7	Pole line
			250	L76° 25		4.1	111.7	Top Stringer
			350	L76° 25		2.8	113.0	Top " "
			190	R145° 00		2.9	112.9	Edge Stringer
			517	R180° 00				To F#27
At F#27 Zero on F 26	480	117.93					113.13	
			80	L17° 40		5.7	112.2	Top Stringer
			80	L26° 55		4.8	113.3	Top "
			240	L23° 00		4.8	113.1	Hand Flow
			2.90	L23° 55		4.2	113.7	Top Flow
			335	L129° 30		4.6	113.5	
			142	L116° 30		2.3	115.0	
			82	R97° 15		4.6	113.3	Top Stringer
			95	R97° 05		3.5	114.4	Top
			230	R97° 15		3.7	114.2	Pole line
			310	R97° 05	307 +0-29 +2.5	-4.5	113.4	Flow Williams
			295					To F#28 ℄ SPRy
At F#28 Zero on F 27	450	122.46					[illegible]	= ℄ SPRy Br.
			438	L78° 35		8.8	[illegible]	Fence K/W
			427	L82 55		[illegible]	[illegible]	Toe RR Fill
			428	L84° 30		[illegible]	[illegible]	Top " "
			430	L75° 30		4.6	117.9	Top W Rail
			430	L[illegible]		[illegible]	117.3	Top RR [illegible]
			430	L87° 45		8.5	114.0	[illegible]
			433	L91° 55		8.8	113.7	[illegible]
			410	L102° 15		8.3	114.2	
			354	L108° 30		8.3	114.2	
			307	R93° 15		9.6	112.9	[illegible]
			307	R92° 05		6.3	116.2	[illegible]
			307	R62 40		4.0	118.5	[illegible]
			307	R93 10		4.4	118.1	[illegible]
			225	R92° 00		8.7	114.1	N end Pole line. S [illegible]
			200	R95 15		8.4	114.1	S " " "
			52	R93° 05		4.5	118.0	℄ Track E end Bridge C
			[illegible]	[illegible]		6.3	116.7	Top Dike Back [illegible]
			53	[illegible]		5.2	113.3	Flow line
			103	[illegible]		5.7	113.7	[illegible]
			117	[illegible]		1.0	112.5	[illegible]

RETURN TO
LOS ANGELES COUNTY SURVEYOR
FLOOD CONTROL

Do not extend notes this side of this line

Note: ANY ADDITION OR CHANGES ON THIS SHEET MUST BE MADE OR CIRCLED IN **Red.** WITH DATE AND NAME OF PERSON MAKING CHANGE.

Date [illegible] Notes by [illegible] Chief Party [illegible] F-F.B 205 Pg. 111

F 27	4.50	M.1 122.46	Dist	Hor ∠	Vert ∠	Rod	Elev 117.96	
			16	L 32° 20'		8.4	114.1	Top R.R. Fill
			22	L 91° 10'		4.0	118.5	Top N. Fill
			23	L 129° 00'		8.4	114.1	Top R.R. Fill (Rock Face)
			232	L 86° 40'		8.0	114.2	Fence Post
			239	L 86° 40'		6.2	116.2	Top Dump Pile
			240	L 81° 00'		4.0	118.5	Top Dump
			239	L 81° 00'		7.5	114.6	Top R.R. Fill
			294	L 86° 00'		5.4	114.1	Middle Pile Dump
			118	L 88° 45'		3.3	115.2	Top R.R. Fill Stone Force
			112	L 89° 10'		4.5	118.0	Top "
			115	L 87° 55'		2.3	116.2	Top Dump Pile
			114	L 88° 00'		4.0	118.5	Top N. Bank
			115	L 80° 15'		5.9	116.6	Top R.R. Fill & Bank
			116	L 74° 30'		7.8	113.7	Top " " "
See F 28 Zero on F 27	4.70	122.66					117.96	
			113	R 119° 50'		7.5	115.2	Top Dump Pile
			105	R 121° 30'		9.4	113.3	Top "
			153	L 122° 30'		8.1	114.6	Top "
			200	R 142° 10'		7.0	115.7	Top Dump
			250	R 148° 00'		8.2	113.4	Top "
			213	L 168° 30'		7.0	115.7	Edge of Hill
See P 109			318	R 150° 00'		7.0	114.4	Edge of Hill
			290	R 169° 40'		7.8	115.3	In Middle of Dump
			292	R 169° 30' 20"				To F 29
			254.6	L 95° 24' 10"				To B# 10 Page 13-14
				Mag 7846.85 Scale 7317.27	92° 09'			To B# 117+67.98 (Sta 117+69)
F 29 Zero on F 28	4.80	120.16					115.36	
			13	R 138° 30'		6.3	113.9	In Old Dump
			82	R 110° 30'		5.9	114.3	Top Dump
			92	R 110° 00'		4.1	116.2	Top "
			143	R 118° 30'		3.9	116.3	Rip Rap
			148	R 138° 15'		4.4	115.8	"
			395	L 84° 00'		6.5	113.7	In Field
			255	L 84° 00'		6.9	113.3	E Top Levee
			226	L 84° 00'		3.7	116.5	Top "
			220	L 84° 30'		4.6	115.6	W Top " Near Pole
			187	L 84° 00'		4.7	115.5	Edge Filling
			135	L 82° 50'		4.1	116.1	Edge Willows
			290	L 150° 00'				To F# 30

Note: ANY ADDITION OR CHANGES ON THIS SHEET MUST BE MADE OR CIRCLED IN Red. WITH DATE AND NAME OF PERSON MAKING CHANGE.

Do not extend notes this side of this line

RETURN TO LOS ANGELES COUNTY SURVEYOR FLOOD CONTROL

F-F.B. 205 Pg. 112 H.I. Grade Chief Party Notes by Mitchell Date 1/20/58

At	+	H.I.	Dist	Hor ∠	Vert ∠	Rod	Elev		
F#30	4.80		119.96				115.16		
Zero on F29									
			97	R 65° 50		4.1	115.9	Toe Levee	Sand
			97	R 64 05		2.6	117.4	Top "	Levee
			99	R 61° 55		2.3	117.7	Top "	
			102	R 60 15		4.1	115.9	Toe + Pile	New
			4	0° 00		4.5	115.5	Toe Levee	
			8	0° 00		2.0	118.0	Top "	
			12	0° 00		2.0	118.0	" "	
			17	0° 00		4.3	115.7	Toe "	
			71	L 112° 20		3.5	116.5	Toe "	
			71	L 108° 00		1.2	118.8	Top "	
			70	L 106° 20		1.4	118.6	Top "	
			70	L 103° 00		3.6	116.4	Toe "	
			172	L 114° 30		3.2	116.8	Toe "	
			173	L 113° 10		1.3	118.7	Top "	
			173	L 112° 10		1.2	118.8	Top "	
			173	L 111° 10		2.9	117.1	Toe "	
			196	L 113° 35		2.8	117.2	N Toe End Levee	
			60	R 80° 00		5.0	115.0	S end Pile line	
			80	R 86° 25		5.6	114.4	N " "	
			163	R 163° 50		5.5	114.5	N " "	Toe Berm
			180	R 180° 00		5.4	114.6	Top Berm 180	
			193	R 180 00		9.1	110.9	Bm " "	
			260	L 90° 20		4.3	115.7	Line Pile	
			175	L 91° 50		3.2	116.8	Edge Mounds	
				R 179° 30				To F#31 = 229+86	

RETURN TO
LOS ANGELES COUNTY SURVEYOR
FLOOD CONTROL

Do not extend notes this side of this line

Note: ANY ADDITION OR CHANGES ON THIS SHEET MUST BE MADE OR CIRCLED IN **Red.** WITH DATE AND NAME OF PERSON MAKING CHANGE.

Date [illegible] Notes by [illegible] Chief Party [illegible] F-F.B 205 Pg. 113

Tie "G" Line to Child's Pt #15, FFB 13-2

See P. 83

Childs Pt #15 FFB 13-2

Tie Pt from "G" Line

[illegible]

[illegible]

See P. 89

RETURN TO
LOS ANGELES COUNTY SURVEYOR
FLOOD CONTROL

Note: ANY ADDITION OR CHANGES ON THIS SHEET MUST BE MADE OR CIRCLED IN Red. WITH DATE AND NAME OF PERSON MAKING CHANGE.

Do not extend notes this side of this line

F-F.B. ..... Pg. ..... Chief Party Notes by ..... Date .....

Rt. Line	+	Rt.	Line	Mar. ∠	Ver. ∠	Rec.	Elev.	
132+00 Zero on 127+28	485	10227					97.42	[illegible]
			605	L40° [illegible]				To Topog P-"C" [illegible]
[illegible]	480	10[illegible]					98.89	[illegible]
[illegible]			410	R [illegible]		4.7	99.0	[illegible]
			[illegible]	[illegible]		[illegible]	99.2	
			[illegible]	[illegible]		5.4	98.3	
See P-115 for Sketch			373	[illegible]		[illegible]	98.2	[illegible]
			440	R80° [illegible]	+4.9	-4.1	99.6	[illegible]
			440	[illegible]	+3.6	-6.4	97.3	
			480	R78° [illegible]	+3.9	-5.1	98.6	[illegible]
			[illegible]	[illegible]		[illegible]	97.3	[illegible]
			[illegible]	[illegible]		[illegible]	98.3	
			780	L115-[illegible]		[illegible]	98.0	
			555	[illegible]		[illegible]	98.3	[illegible]
			[illegible]	[illegible]	+3.2	-6.8	96.9	[illegible]
			400	R12° [illegible]	+8.0	-5.0	98.7	[illegible]
			41[illegible]	[illegible]	+5.3	-4.7	99.0	[illegible]
			[illegible]	[illegible]			99.3	[illegible]
			[illegible]	[illegible]			[illegible]	
							99.3	
			600	[illegible]				To Topog P-"C" [illegible]
[illegible]	480	1138[illegible]					[illegible]	
			155	R leg 50+1 [illegible]	+4.7	-6.3	97.6	[illegible]
			[illegible]	[illegible]		[illegible]	98.6	[illegible]
			[illegible]	[illegible]		[illegible]	98.7	NE [illegible]
			[illegible]	[illegible]		[illegible]	98.5	NW [illegible]
			[illegible]	[illegible]		[illegible]	98.5	[illegible]
			[illegible]	[illegible]		[illegible]	98.3	[illegible]
			[illegible]	[illegible]		5.6	98.3	[illegible]
			[illegible]	[illegible]		[illegible]	98.1	[illegible]
			[illegible]	[illegible]		4.8	99.1	[illegible]
			[illegible]	[illegible]		[illegible]	98.9	[illegible]
			[illegible]	[illegible]		[illegible]	98.6	[illegible]
			[illegible]	[illegible]		5.5	98.4	[illegible]
			[illegible]	[illegible]		[illegible]	98.4	[illegible]

RETURN TO
LOS ANGELES COUNTY SURVEYOR
FLOOD CONTROL

Note: ANY ADDITION OR CHANGES ON THIS SHEET MUST BE MADE OR CIRCLED IN **Red.** WITH DATE AND NAME OF PERSON MAKING CHANGE.

Do not extend notes this side of this line

Date [illegible] Notes by [illegible] Chief Party [illegible] F-F.B 205 Pg. 115

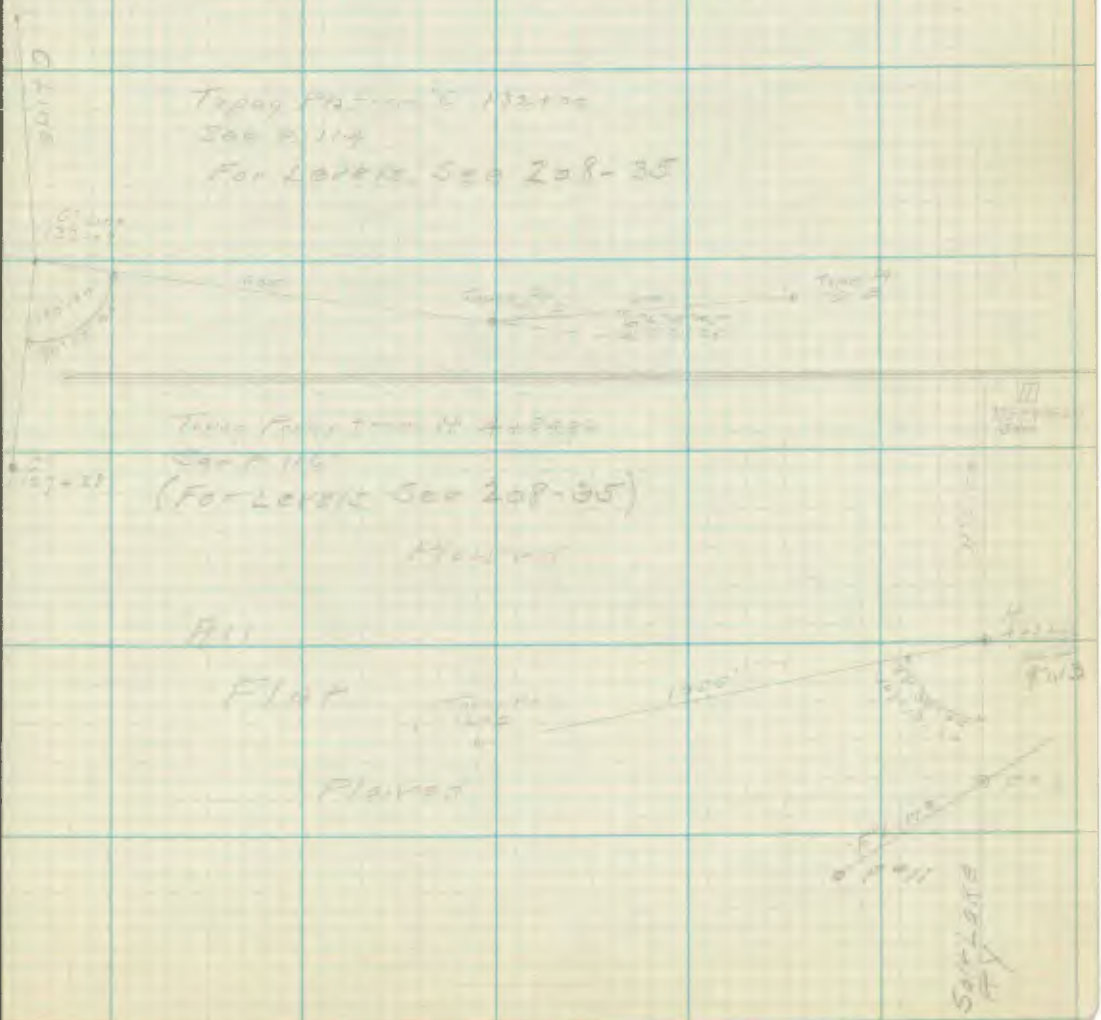

RETURN TO
LOS ANGELES COUNTY SURVEYOR
FLOOD CONTROL

Note: ANY ADDITION OR CHANGES ON THIS SHEET MUST BE MADE OR CIRCLED IN Red. WITH DATE AND NAME OF PERSON MAKING CHANGE.

Do not extend notes this side of this line

F-F.B [illegible] Pg. [illegible] Chief Party Notes by [illegible] Date [illegible]

[illegible]	+	[illegible]	Dist	[illegible]	[illegible]	Rem	Elev	
[illegible] 4+3496 [illegible]							97.13	[illegible]
			1055	R83°39'45				[illegible]
[illegible]	4.50	96.73					92.25	
[illegible]			3.0	L125°55		5.0	91.7	[illegible]
			[illegible]	[illegible]		[illegible]	92.1	[illegible]
[illegible]			[illegible]	[illegible]		[illegible]	92.0	[illegible]
[illegible]			[illegible]	L23°40		[illegible]	92.9	[illegible]
			[illegible]	R60°30		[illegible]	92.7	[illegible]
			[illegible]	R[illegible]°05	+0-33	-4.0	92.7	[illegible]
			[illegible]	[illegible]		5.1	91.6	[illegible]
			[illegible]	L74°20		5.1	91.6	[illegible]
			[illegible]	[illegible]		[illegible]	90.6	[illegible]
			[illegible]	[illegible]		3.6	93.1	[illegible]
			3.00	L57°30		4.0	92.7	[illegible]
			58[illegible]	R[illegible]°45		[illegible]	89.9	[illegible]
			[illegible]	[illegible]		[illegible]	89.9	[illegible]
			[illegible]	[illegible]		[illegible]	90.9	[illegible]
			[illegible]	[illegible]		[illegible]	91.0	[illegible]
			[illegible]	[illegible]			90.6	[illegible]
			[illegible]	[illegible]		[illegible]	92.5	[illegible]
			[illegible]	[illegible]	+0-34	-4.5	92.2	[illegible]

RETURN TO
LOS ANGELES COUNTY SURVEYOR
FLOOD CONTROL

Note: ANY ADDITION OR CHANGES ON THIS SHEET MUST BE MADE OR CIRCLED IN **Red.** WITH DATE AND NAME OF PERSON MAKING CHANGE.

Do not extend notes this side of this line

RETURN TO
LOS ANGELES COUNTY SURVEYOR
FLOOD CONTROL

Note: ANY ADDITION OR CHANGES ON THIS SHEET MUST BE MADE OR CIRCLED IN **Red.** WITH DATE AND NAME OF PERSON MAKING CHANGE.

Do not extend notes this side of this line

Date

Notes by

Chief Party

F.F.B. 205 Pg. 117

F-F.B 205 Pg 118 H.I. Gerry Chief Party Notes by Mitchell Date [illegible]

	+	H I	Dist	Hor ∡	Ver ∡	Rod.	Elev	
Pt K #4 zero on K. #3			395	[illegible]				To Topog Pt K
Pt Topog K. 9	460	9222					87.62	
Pt 117			248	[illegible]		+5.5 -4.5	87.7	
			[illegible]	[illegible]		+6.9 -4.1	88.1	
			37	[illegible]			86.2	
			[illegible]				88.7	
			345	[illegible]		+5.8 -5.2	87.0	
			230	[illegible]		4.3	87.9	
			[illegible]	[illegible]		+4.7 -5.3	86.9	
			67	[illegible]		5.4	86.8	
			[illegible]	[illegible]		5.5	86.6	
			257	[illegible]		5.5	86.2	To Topog Pt K 8
Pt K 8 zero on K 7	4[illegible]	[illegible]089					84.2	
				[illegible]				
			[illegible]	[illegible]		5.5	85.4	
			[illegible]	[illegible]		[illegible]	85.9	
			[illegible]	[illegible]		[illegible]	82.[illegible]	
			[illegible]	[illegible]		[illegible]	87.4	
			192	[illegible]		4.6	86.3	
			[illegible]	[illegible]		3.00	85.9	To Topog Pt K 7
Pt K 7 zero on K 6	458	9057						
			38	[illegible]		[illegible]	88.4	
			51	[illegible]		[illegible]	88.5	
			36	[illegible]		[illegible]	88.5	
			[illegible]	[illegible]		2.5	86.1	
			[illegible]	[illegible]		[illegible]	88.4	
			[illegible]	[illegible]		[illegible]	88.8	
			[illegible]	[illegible]		[illegible]	84.2	
			265	[illegible]		[illegible]	83.82	To Topog Pt K 6
Pt K 6 zero on K 5							83.82	
						4.6	83.9	
						[illegible]	87.1	
							87.1	
							83.3	
							88.5	
							86.8	
				L 1[illegible]9.30		3.17	[illegible]	To Topog Pt K 5

RETURN TO
LOS ANGELES COUNTY SURVEYOR
FLOOD CONTROL

Do not extend notes this side of this line

Note: ANY ADDITION OR CHANGES ON THIS SHEET MUST BE MADE OR CIRCLED IN **Red.** WITH DATE AND NAME OF PERSON MAKING CHANGE.

Date [illegible] Notes by [illegible] Chief Party [illegible] F-F.B 205 Pg. 119

	+	H.I.	Dist.	Hor. ∠	Vt. ∠	Rod	Elev.	
[illegible]	4.73	82.07					80.00	
			[illegible]	[illegible]		[illegible]	82.8	[illegible]
			[illegible]	[illegible]		2.9	87.1	[illegible]
			[illegible]	[illegible]		[illegible]	81.8	[illegible]
			[illegible]	[illegible]		[illegible]	87.8	[illegible]
			[illegible]	[illegible]		[illegible]	82.5	[illegible]
			[illegible]	[illegible]		[illegible]	83.1	[illegible]
			[illegible]	[illegible]		[illegible]	81.7	[illegible]
			[illegible]	[illegible]		[illegible]	[illegible]	[illegible]
[illegible]				[illegible]				[illegible]

Note: ANY ADDITION OR CHANGES ON THIS SHEET MUST BE MADE OR CIRCLED IN **Red.** WITH DATE AND NAME OF PERSON MAKING CHANGE.

RETURN TO
LOS ANGELES COUNTY SURVEYOR
FLOOD CONTROL

Do not extend notes this side of this line

F-F.B 205 Pg. 120 Chief Party Notes by _____ Date 1/9

	+	H	−	Dist	Hor ∠	Ver ∠	Elev	
At Sta M #1 = C 46+60 Sight on C 41+10							83.90	
				392.3	L42°48'15		83.16	To M #2
At Sta M #2 Sight on M #1	4.82	87.98					83.16	15'+15
			5.3	119	L45° 45'		82.7	[illegible]
			5.4	123	L52° 43		82.6	[illegible]
			4.5	148	L31° 00		83.5	[illegible] Top bank
			6.8	153	L[illegible]° 45		81.2	Toe
			4.1	11	L94° 45		83.9	Top bank Edge [illegible]
			6.8	27	L94° 45		81.2	Toe
			5.5	73	L[illegible] 45		82.5	Top
			7.0	76	L[illegible] 45		81.0	Toe
			7.0	124	L94 45		81.0	Top
			9.7	153	L94 45		78.3	Toe [illegible]
			9.0	290	L142° 45		79.0	Toe M Bank [illegible]
			6.7	250	L142° 45		81.3	Top
			6.8	170	L142° 45		81.2	[illegible]
			6.4	93	L142° 45		81.6	[illegible]
			6.3	23	L142 45		81.7	Toe bank
			3.8	10	L142 45		84.2	Top Edge [illegible]
				296.79	R151° 14'		82.97	To M #3
At Sta M #3 Sight on M #2	5.05	88.02					82.97	
			4.8	10	L100° 00		83.2	Top bank Edge [illegible]
			7.2	21	L100 00		80.8	Toe
			6.8	61	L100 00		81.2	Btm [illegible] Wash
			5.2	62	L100 00		82.7	Top
			5.3	70	L100 00		82.7	
			6.7	80	L100 00		81.3	Btm
			8.3	123	L100 00		79.7	
			5.4	132	L100 00		82.6	Top
			5.6	205	L100 00		82.4	
			7.8	210	L100 00		80.2	Btm
			4.5	80	L15° 45		83.5	Top Edge [illegible]
			7.3	80	L19° 41		80.7	Toe
			7.4	126	L50 25		80.6	Btm Wash
			5.5	127	L50 25		82.5	Top
				337.81	R157°27'45"		82.46	To M #4
At Sta M #4 Sight on M #3	4.76	87.22					82.46	
			4.5	224	L4° 50	82.7		Top Wash Edge [illegible]
			5.3	220	L4 50	81.9		Btm
			4.1	216	R12° 40	83.1		Top Hear Wash
			6.4	212	R12° 40	80.8		Btm
			4.8	122	R6° 45	82.4		Top Pt M 8
			6.8	119	R6 45	80.4		Btm
			3.5	244	R57° 10	83.7		Top Ha Wash Lo
			6.5	222	R57° 30	80.7		Btm Wa
			4.4	133	R72 50	82.8		Top Side of Wash
			6.0	134	R72 50	81.2		Btm
			6.9	89	L4°	80.3		Btm Middle Wash
			7.4	63	L93° 31	79.8		Btm Wash. Middle Plane
			4.9	8	L163° 15	82.3		Top bank
			6.7	10	L163 15	80.5		Btm
			5.1	100	L170° 40	82.1		Top bk. Pt
			7.2	100	L170° 25	80.0		Btm
				370.45	R128°57'30"		82.92	To M #5 Stub
				295.6	L93°32'30"			To M #6

M Topog Line

RETURN TO
LOS ANGELES COUNTY SURVEYOR
FLOOD CONTROL

Note: ANY ADDITION OR CHANGES ON THIS SHEET MUST BE MADE OR CIRCLED IN Red. WITH DATE AND NAME OF PERSON MAKING CHANGE.

Do not extend notes this side of this line

Date ..... Notes by ..... Chief Party ..... F-F.B 205 Pg. 121

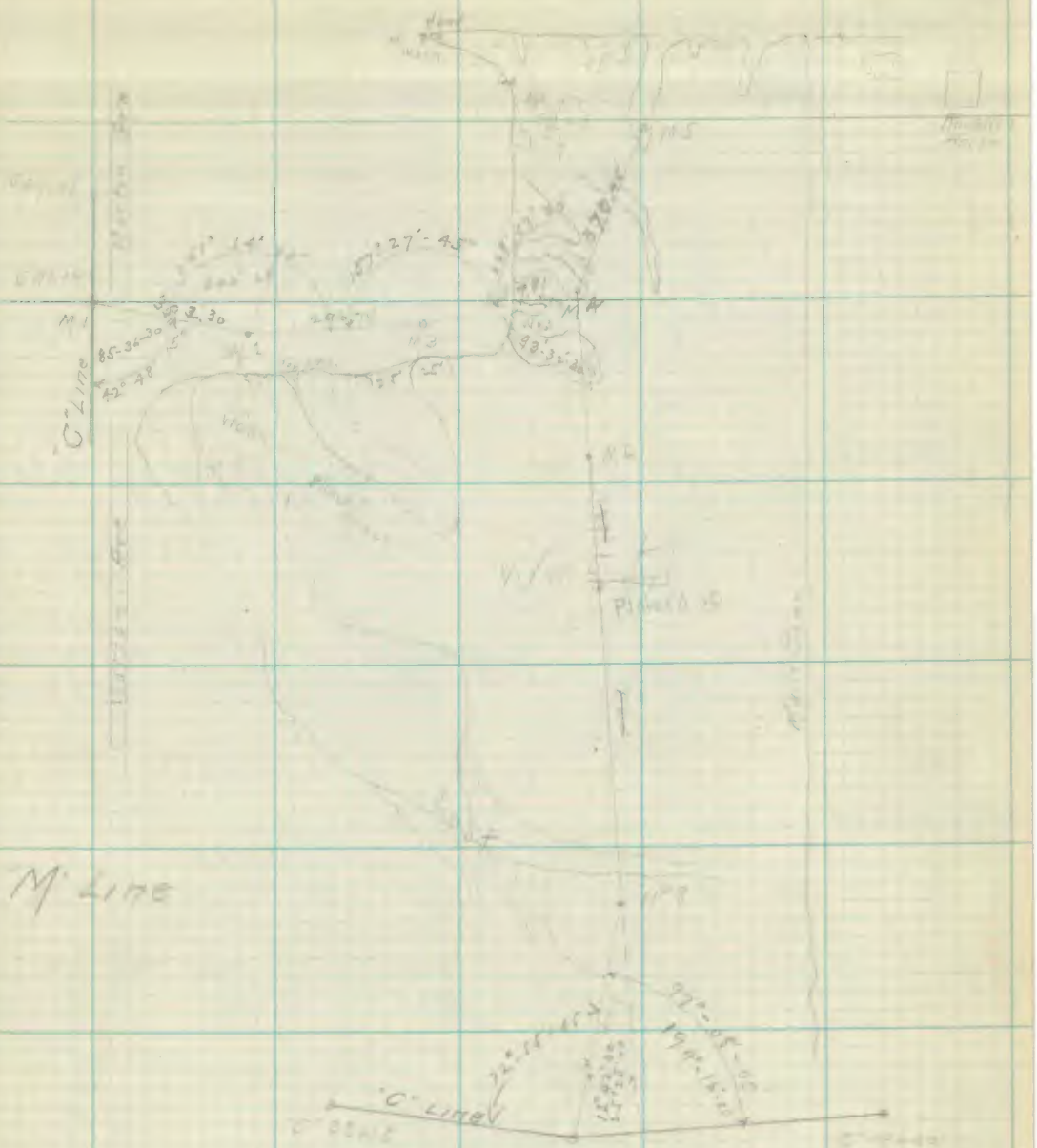

Note: ANY ADDITION OR CHANGES ON THIS SHEET MUST BE MADE OR CIRCLED IN Red. WITH DATE AND NAME OF PERSON MAKING CHANGE.

Do not extend notes this side of this line

RETURN TO
LOS ANGELES COUNTY SURVEYOR
FLOOD CONTROL

F-F.B 205 Pg. 122 Comly Chief Party Notes by [illegible] Date [illegible]

	+	H.I.	—	Dist	Hor ∠	Vert ∠	Elev	
At Sta M#5 Sight M#4	4.70	87.62					82.92	
			4.0	225	R 34° 45		83.6	Top Bank Wash Edge field
			5.4	220	R 34° 45	on 6+81	82.2	Toe
			(-4.9)	380	R 91° 00	+1° 13	82.7	Top bk Rd Wash
			-6.9	378	R 91° 00		80.7	2' lower Toe
			4.0	248	R 113° 10		83.6	Top bank Edge field
			5.6	243	R 113° 10		82.0	Toe
			3.6	330	R 135° 25		84.0	Top " " " 50' wash
			5.0	325	R 135° 25		82.0	Toe " " "
			4.0	328	R 173° 00		83.6	Top " " "
			6.0	320	R 173° 00		81.6	Toe
			3.6	242	L 148° 20		84.0	Top M B Cor fence E side
			6.4	229	L 151° 15		81.2	Toe "
			7.2	162	L 163° 05		80.4	In Middle Wash Plowed
			7.0	96	L 84° 20		80.6	"
			7.1	201	L 87° 50		80.5	Toe M Bank E side
			4.0	205	L 87° 50		83.6	Top " "
			4.0	350	L 56° 20		83.6	" " " " "
			7.3	348	L 56° 10		80.3	Toe " " "
			7.0	290	L 35° 25		80.6	In Wash Plowed
				295.6			80.65	To M#6
At Sta M#6 Sight is ahead on Tangent	4.65	85.30					80.65	
			7.1	275	L 46° 20		78.2	Toe M Bank East
			2.8	282	L 46° 20		82.5	Top " " "
			3.2	376	L 24° 10		82.1	Top M Bank "
			7.0	374	L 23° 50		78.3	Toe " " "
			6.8	312	L 7° 35		78.5	In Middle Wash Plowed
			-3.2	165	R 78° 05	on 10+6.8 +2° -22	82.1	Top Bank Side Wash Plowed 100' W
			-5.2	167	R 78° 05	on 10+6.5	80.1	Toe " 2' lower
			-5.5	258	R 73° 10	+1° 00	79.8	In Wash Plowed
			3.4	156	R 45° 10		81.9	~~Top~~ Pt Jct Main & Side Wash N side
			3.8	320	R 19° 10		81.5	~~Top~~ " " " " " " 5' "
				796.57	0° 00		78.19	To M#8 (M#7 Plowed up)
At Sta M#8 Sight ahead on tangent	4.65	82.84					78.19	
				209.43	DR 12°-42'30"			To "C" 24+40
			4.6	187	R 127° 20		78.2	In brush, Natl ground
			4.7	101	L 84° 30		78.1	In Main Wash
			5.6	189	L 80° 30		77.2	Toe Main Bank End
			2.3	194	L 81° 43		80.5	Top same "
At "C" 24+40 Sight on M#8					R 97° 08' 00"			To "C" 19+60

RETURN TO
LOS ANGELES COUNTY SURVEYOR
FLOOD CONTROL

Do not extend notes this side of this line

Note: ANY ADDITION OR CHANGES ON THIS SHEET MUST BE MADE OR CIRCLED IN **Red.** WITH DATE AND NAME OF PERSON MAKING CHANGE.

Date 2/7/18 Notes by Comly Chief Party H.L. Comly F-F.B. 205 Pg. 123

Instal	+	H.I.	−	Hor ∠	Dist	Vert ∠	Elev.	Remarks
F12 Sight Westerly H Line				180°			1241.72	To H# 101
H 101 Sight on H&F	5.02	100.38					95.36	
			4.7	0°-0'	590		95.7	℄ Track
			5.9	L 1°-35	590		94.5	S-Side RR
			5.8	R 2°-45	590		94.6	N
			4.7	0°0'	385		95.7	℄ Track
			7.6	L 4°-03'	385		92.8	S side RR
			7.1	R 3°-40'	380		93.3	N
			7.6	L 24°-10'	150		92.8	Cor Fence (Vert) & RR Roll Fence
			5.0	0°-0'	195		95.4	℄ Track
			8.0	L 9°-35	200		92.4	S-Side RR
			6.4	R 11°-0'	200		94.0	N side RR
			8.0	R 148°-50	77		92.4	Cor Fence (Vert) & RR Roll Fence
			3.5	R 180°	244		94.9	℄ Track
			10.6	R 175°-10	310		89.8	N-R/[illegible]
			9.1	L 160°-20	310		91.3	S-Side RR
				180°	642			To H# 102 (638.34)
H# 102 Sight H# 101	4.95	99.51					94.56	[illegible]
			8.1	L 24°-45	593		91.4	[illegible]
			10.1	L 43°-35'	390		89.4	[illegible]
			12.6	L 102°-30'	264		88.9	[illegible]
			10.6	L 128°-29	400		88.9	[illegible]
			10.2	L 130°-32	401		89.3	N ℄ Cor [illegible]
			-13.8	R 100°-50	40	0+10 -3.8 -5°-33'	85.7	N side RR
			8.4	L 90°-[illegible]	39		91.1	S [illegible]
			10.0	L 151°-45	465		88.6	[illegible]
				180°	430			To H# 103 (427.60)

Note: ANY ADDITION OR CHANGES ON THIS SHEET MUST BE MADE OR CIRCLED IN Red. WITH DATE AND NAME OF PERSON MAKING CHANGE.

Do not extend notes this side of this line

RETURN TO LOS ANGELES COUNTY SURVEYOR FLOOD CONTROL

F-F.B 205 Pg. 124 Chief Party Notes by Mitchell Date

At Sta H #105 Sight 90° 00' 4" #102	50	98.23					93.23		
			7.6	117	R48° 12'		90.6	SEC Cor Ft Hood	
			7.0	89	R21° 44'		91.2	Sidewalk	
			4.2	41	R163° 45'		95.7		
			4.7	48	R160° 32'		93.5	Sh	
			5.2	134	180°		93.0	℄ RR	
			8.6	174	R168° 51'		89.6	℄ Hooper	
			6.9	110	L164° 10'		91.3		
			7.4	122	L165° 48'		90.8		
			8.1	74	L147° 10'		90.1		
				436	180°			To H # 104	432.55
At Sta H #104 Sight 90° 00' #103	49	96.35					91.45		
			4.0	231	0° 00'		92.4	℄ RR	
			9.8	232	R5° 15'		87.6	N Side RR	
			8.5	227	R6° 50'		87.9	Cor Fence N Side	
			18.6	222	L4° 10'		84.8	Bm Barrow Pit	
			7.9	232	L7° 50'		88.5	R/W fence	
			8.0	327	L45° 43'		88.4	N Side S RR	
			8.7	220	L90° 00'		87.7		
			11.0	16	R90° 00'		85.4	R/W fence N Side	
			6.4	11	L90° 00'		90.0	Top RR Bank	
			10.0	20	L90° 00'		86.4	Bm Barrow Pit	
			7.7	30	L90° 00'		88.5	R/W fence	
			5.8	208	L178° 50'		90.6	℄ RR	
			10.2	212	R172° 55'		86.2	N S RR	
			9.5	208	L173° 20'		86.5	Bm Barrow Pit	
			8.0	210	L170° 35'		88.4	R/W fence	
			9.2	323	L135° 05'		87.2	Infield to Side RR	
				488	L177° 32'			To H # 105	(487.48)
At Sta H #105 Sight 90° 00' #104	48	94.29					89.49		
			4.1	63	R3° 00'		90.2		
			7.2	67	L22° 30'		87.1		
			9.9	67	R28° 15'		86.4	TR	
			8.2	28	R90° 00'		86.1	"	
			7.8	30	L90° 00'		86.5	"	
			11.5	23	L90° 00'		82.8		
			5.8	225	L176° 30'		88.5	℄ RR	
			10.1	230	R178° 00'		84.2	Bm Barrow Pit N Side	
			8.2	230	R175° 20'		86.1	R/W 70000 N Side	
			10.3	230	L171° 05'		84.0	Bm Barrow Pit N Side	
			8.9	127	L168° 45'		85.4	R/W fence	
			8.2	218	L120° 18'		86.1	Bm Barrow Pit N Side	
			8.3	402	L124° 40'		86.0	" S RR	
			12.0	493	L147° 45'		84.2		
				484	L172° 51'			To H # 106	(499.95)

RETURN TO
LOS ANGELES COUNTY SURVEYOR
FLOOD CONTROL

Do not extend notes this side of this line

Note: ANY ADDITION OR CHANGES ON THIS SHEET MUST BE MADE OR CIRCLED IN Red. WITH DATE AND NAME OF PERSON MAKING CHANGE.

Date [illegible] Notes by [illegible] Chief Party [illegible] F-F.B 205 Pg. 125

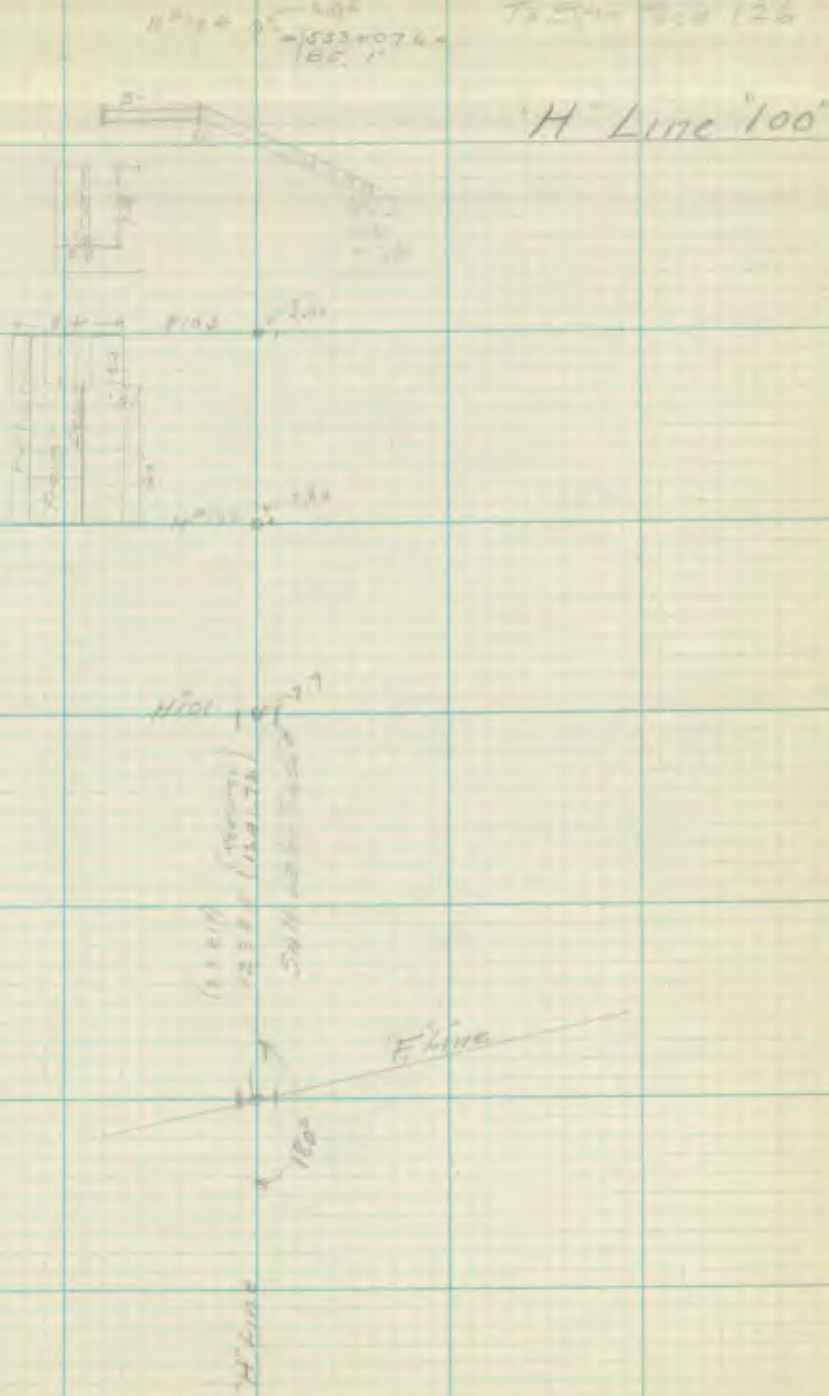

RETURN TO
LOS ANGELES COUNTY SURVEYOR
FLOOD CONTROL

Note: ANY ADDITION OR CHANGES ON THIS SHEET MUST BE MADE OR CIRCLED IN Red. WITH DATE AND NAME OF PERSON MAKING CHANGE.

Do not extend notes this side of this line

F-F.B 205 Pg. 126 Comly Chief Party Notes by Mitchell Date '17

RETURN TO
LOS ANGELES COUNTY SURVEYOR
FLOOD CONTROL

Do not extend notes this side of this line

Note: ANY ADDITION OR CHANGES ON THIS SHEET MUST BE MADE OR CIRCLED IN **Red.** WITH DATE AND NAME OF PERSON MAKING CHANGE.

Date ..... Notes by Mitchell Chief Party Family F-F.B. 205 Pg. 127

At Sta	+	H.I.	–	Dist	Hor ∠	Ver ∠	Elev	
H#106 Sight on H 105	4.95	92.57					87.62	
			9.0	29	L90° 00		83.6	R/W fence S RR
			10.4	22	L90° 00		82.2	Btm Bluff Rm S RR
			10.0	22	R90° 00		82.6	" " " N RR
			6.5	10	R90° 00		86.1	Top fill RR
			8.5	29	R90° 00		84.1	R/W fence N RR
			5.7	263	L176° 20		86.9	℄ RR.
			11.8	267	R178° 45		81.8	Btm B Pit N RR
			11.0	263	R177° 10		81.6	R/W fence N RR
			13.0	267	L171° 35		79.6	Btm B Pit S RR
			11.2	263	L169° 45		81.4	R/W fence S RR
				474	L175°12'07½			To H# 107 (474.75)
At Sta H# 107 Sight on H# 106	4.95	90.97					86.02	
			11.1	23	R90° 00		79.9	Btm B Pit N RR
			10.5	30	R90° 00		80.5	R/W fence
			11.3	23	L90° 00		79.7	Btm B Pit S RR
			10.6	32	L67° 40		80.4	R/W fence S "
			8.5	470	L51° 10		82.5	In field S RR
			9.9	448	L89° 00		81.1	" " "
			8.6	305	L90° 00		82.4	" "
			8.5	145	L90° 00		82.5	" "
			6.1	232	L176° 20		84.9	℄ RR
			10.8	233	R178° 15		80.2	Btm B Pit N RR
			10.2	236	R176° 25		80.8	R/W fence
			11.7	233	L170° 55		79.3	Btm B Pit S RR
			10.5	235	L169° 10		80.5	R/W fence S RR
				483	L175-12-30			To H# 108 (482.08)
At Sta H 108 Sight on H# 107	4.88	88.86					83.98	
			8.5	29	R95° 00		80.4	R/W fence N [illegible]
			8.1	18	R95° 00		80.8	Btm B Pit N "
			11.3	23	L87° 00		77.6	" " " S "
			8.9	28	L86° 40		80.0	R/W fence S
			8.5	497	L72° 30		80.4	In field S [illegible]
			8.6	425	L90° 35		80.3	" "
			8.1	210	L90° 35		80.8	" " "
			5.6	197	L177° 35		83.3	℄ RR & Private Road, [illegible]
			7.7	253	R175° 45		81.2	R/W fence N RR [illegible]
			8.9	246	L170° 45		80.0	" " S "
			10.6	248	L173° 20		78.3	Btm B Pit
				562.5	L177°35'45			To H# 109 (562.63)

Note: ANY ADDITION OR CHANGES ON THIS SHEET MUST BE MADE OR CIRCLED IN Red. WITH DATE AND NAME OF PERSON MAKING CHANGE.

Do not extend notes this side of this line

RETURN TO LOS ANGELES COUNTY SURVEYOR FLOOD CONTROL

F-F.B. 705 Pg. 128 Chief Party Notes by Mitchell Date 7-15-7

At Sta H#109 Sight on H. 108	4.90	87.21					82.31	E Gate post	
			6.9	570	L35°15		80.3	Sta 5 PP	✓
			7.7	400	L49°10		79.5	" " "	✓
			8.6	388	L80°45		78.6	" " "	✓
			7.1	276	L90°40		80.1	" " "	✓
			7.1	118	L90°40		80.1	" " "	✓
			8.3	211	L31°40		78.9	" " "	✓
			7.7	33	R55°55		79.5	Front fence N PP	✓
			9.5	32	R118°25		77.7	" " "	✓
			~~6.8~~				~~78.9~~ 80.4	Front, Rear fence Fence N PP 63	
			7.98				79.23	Bldg. Structure N PP	
				10'				Space Heater	
				16'				Leaks	
				10'				Left Wing (30')	
			7.6	38	L130°55		79.6	Front fence S PP	✓ ✓
			7.4	32	L93°10		79.8	Nat ground	✓ ✓
			7.2	35	L55°55		80.0	Front fence S PP	✓ ✓
			6.9	243	180°00		81.9	E PP	✓
			7.2	250	R176°26		78.9	Bldg S PP N PP	✓
			6.9	250	R172°10		80.3	R/W fence	✓
			8.2	247	L176°10		79.0	Bldg S PP S PP	✓
			7.5	246	L173°15		79.7	R/W fence	✓
				562	180°00			To H#110 (560.10)	
At Sta H#110 Sight on H#109	5.08	86.59					81.51		
			8.1	31	R110°45		78.5	E Fence N PP E R/W PP	
			8.4	41	L49°45		78.2	" " S "	✓
			8.7	550	L46°10		77.9	Property S PP	✓
			6.7	450	L42°00		79.9	" " "	✓
			8.8	479	L58°-27		77.7	Fence N Prop	✓
			8.5	470	L60°-40		78.1	" S "	✓
			5.3	272	180°00		81.1	E PP	✓
Corner post			8.5	275	R174°15		78.1	R/W fence N PP	✓ ✓
			9.5	270	R176°45		77.1	Bldg S PP N PP	✓
			11.0	268	L178°-40		75.6	" " S "	✓
			8.7	271	L179°30		77.9	R/W fence	✓
New H1	5.02	86.54					81.51		
			8.3	32	L47°-55		78.2	Our fence N (R/W) S PP	✓
			8.1	48	L39°-10		78.4	" " N "	✓
			7.5	27	R[illegible]		79.0	" " S "	✓
			8.4	27	R[illegible]		78.1	" " S "	✓
				501	180°00			To H#111 (498.55)	

RETURN TO
LOS ANGELES COUNTY SURVEYOR
FLOOD CONTROL

Do not extend notes this side of this line

Note: ANY ADDITION OR CHANGES ON THIS SHEET MUST BE MADE OR CIRCLED IN **Red.** WITH DATE AND NAME OF PERSON MAKING CHANGE.

Date [illegible] Notes by [illegible] Chief Party [illegible] F-F.B 205 Pg. 129

	+	H1	−	Dist	Hor +	Vert	Elev		
H# 111 Light on H 110	4.87	85.40					80.53		
			10.45	10	R94° 13		73.95	[illegible]	
			10.50	9	L93° 20		73.90		
				21				Height, Width	Clearance, Culvert 10/8
				26					
			7.2	450	L23° 40		77.2	[illegible]	
			7.7	320	L41° 10		76.7	[illegible]	Grove
			7.7	565	L64° 35		76.7	[illegible]	"
			7.4	31	R74° 10		77.0	[illegible]	[illegible] side RR & Ditch
			7.9	29	R81° 40		74.5	[illegible]	[illegible] wide (℄)
			10.8	[illegible]	[illegible]		73.6	[illegible]	[illegible]
			7.4	[illegible]	[illegible]		77.0	[illegible]	RR
			8.1	[illegible]	[illegible]		76.3	[illegible]	[illegible]
			8.3	[illegible]	[illegible]		76.1	[illegible]	
			8.5	[illegible]	[illegible]		75.9	[illegible]	RR
			9.6	[illegible]	[illegible]		74.8	[illegible]	RR
			10.5	[illegible]	[illegible]		73.9	[illegible]	RR
			7.5	[illegible]	[illegible]		76.9	[illegible]	RR
			5.1	[illegible]	[illegible]		79.3	[illegible]	
			7.8	[illegible]	[illegible]		76.6	[illegible]	
				[illegible]	180° 00		79.80	[illegible]	(511.30)
Ht Sta H# 112 Sight on H# [illegible]	5.07	84.87					79.80		
			7.0	[illegible]	R92° 00	77.4 →		[illegible]	
			7.9	[illegible]	[illegible]	76.5 →			
			8.7	[illegible]	[illegible]	75.7 →		[illegible]	
			10.1	[illegible]	[illegible]	74.3 →		[illegible]	
			7.5	[illegible]	[illegible]	76.9 →		[illegible]	
			7.5	[illegible]	[illegible]	76.9 →			
			8.0	[illegible]	[illegible]	76.4 →			
			7.2	[illegible]	[illegible]	77.2 →		[illegible]	
			7.1	[illegible]	[illegible]	75.3 →		[illegible]	
			5.2	[illegible]	[illegible]	[illegible] →		[illegible]	
			10.0	[illegible]	[illegible]	[illegible] →		[illegible]	
			8.2	[illegible]	[illegible]	[illegible] →		[illegible]	
			9.0	[illegible]	[illegible]	[illegible]		[illegible]	
				[illegible]	[illegible]		[illegible]	To H# [illegible] (545.30)	1000 to RR



Note: ANY ADDITION OR CHANGES ON THIS SHEET MUST BE MADE OR CIRCLED IN Red. WITH DATE AND NAME OF PERSON MAKING CHANGE.

Do not extend notes this side of this line

RETURN TO LOS ANGELES COUNTY SURVEYOR FLOOD CONTROL

F-F.B 205 Pg. 130 Gomly Chief Party Notes by Mitchell Date [illegible]

	+	H I	—	Dist	Hor ∠	Vert ∠	Elev	
At Sta H # 113 Sight on H # 112	4.82	82.86					78.04	
			6.3	28	R92° 00		76.6	R/W fence N RR
			7.5	27	L87° 10		75.4	" " S RR
			7.8	22	R92° 00		75.1	Btm B Pit N RR
			10.2	25	L87° 10		72.7	" " " S RR
			7.4	410	L49° 40		75.5	In plowed field [illegible]
			7.3	292	L91° 40		75.6	" "
			8.2	153	L93° 40		74.7	" "
			6.5	265	R173° 58		76.4	R/W fence N RR
			7.8	262	R175° 45		75.1	Btm B Pit "
			5.0	267	180° 00		77.9	℄ RR
			10.6	266	L174° 35		72.3	Btm B Pit S RR
			7.8	267	L173° 25		75.1	R/W fence S RR
				488	180° 00			To H # 114 (48465)
At Sta H # 114 Sight on H # 113	5.02	83.46					78.44	
			6.5	29	R90° 10		77.0	R/W fence N RR
			7.5	23	R90° 10		76.0	Btm B Pit N RR
			10.9	24	L92° 50		72.6	" " " S RR [illegible]
			7.5	28	L92° 50		76.0	R/W fence S R
			7.0	380	L48° 45		76.5	In plowed field [illegible]
			6.6	285	L[illegible] 55		76.9	" "
			8.8	170	L[illegible] 55		72.7	" "
			6.8	220	R173° 15		76.7	R/W fence N RR
			7.5	220	R174° 35		76.0	Btm B Pit N RR
			5.2	218	180° 00		78.3	℄ RR
			10.6	220	L173° 20		72.9	Btm B Pit & Ditch
			7.9	220	L172° 25		75.6	R/W fence S RR
At Sta H # 115 Sight on H # 114	5.16	82.84		500	180° 00			To H # 115 = ℄ PERy S [illegible] (4[illegible].13)
			[illegible]	418	L30° 05		77.68	
			[illegible]	57	R31° 55		74.9	Inflow
			[illegible]	64	0° 00		76.5	R/W fence Cor
			[illegible]	82	L16° 05		77.8	℄ RR [illegible]
			[illegible]	87	L20° 55		72.4	Btm B Pit S RR
			11.0	67	L26° 30		74.0	R/W fence Cor
			11.28	465	L31° 03		71.8	Btm B Pit N PERy
			5.97	465	L31° 03		71.56	Btm. ℄ Concrete Culvert
			5.98	42	L28° 17		76.87	Top Concrete Cap 21" [illegible]
			5.96	50	L33° 56		76.84	NE Cor Culvert. See [illegible]
			5.1	38	L51° 10		76.88	NW " " 126
			11.5	23	L86° 03		77.7	℄ PERy R/W
			9.1	39	L109° 40		71.3	℄ Concrete Culvert
			9.0	43	L135° 56		73.7	Btm B Pit S [illegible]
			10.9	41	L143° 05		73.8	R/W fence Cor
			5.2	46	180 00		71.9	Btm B Pit S [illegible]
			10.5	60	R160° 35		77.6	℄ RR
			6.3	70	R153° 45		72.3	Btm Ditch
							76.5	R/W fence Cor
			10.0	38	R52° 38		72.8	Btm Ditch N RR

RETURN TO
LOS ANGELES COUNTY SURVEYOR
FLOOD CONTROL

Note: ANY ADDITION OR CHANGES ON THIS SHEET MUST BE MADE OR CIRCLED IN Red. WITH DATE AND NAME OF PERSON MAKING CHANGE.

Do not extend notes this side of this line

Date ..... Notes by: [illegible] Chief Party [illegible] F-F.B 205 Pg. 131

	+	H I	—	Dist	Hor ∠	Ver ∠	Elev	
At Sta H # 115 Cont'd	5.16	82.84					77.68	
			10.8	28	R43° 07		72.0	Btm 20" Pipe East N.R.R.
			10.6	33	R142° 05		72.2	Btm " " " S.R.R.
			7.9	296	L70° 25		74.9	R/W fence S PE Ry
			4.5	303	L62° 06		78.3	℄ Ry PE
			8.8	310	L53° 30		74.8	Btm B Pit N PE
			7.5	312	L51° 26		75.3	R/W fence PE N
				648	L62° 06' 22"		-	To H # 116 ℄ PE So. track (647.55)
At Sta H # 116 Sight on H # 115	4.90	83.04					78.19	
			8.4	490	R14° 51		74.7	Fence. In plowed field } Flat
			7.7	348	R78° 18		75.4	" " " "
			7.4	172	R78° 20		75.7	In plowed field
			7.7	42	R89° 05		75.4	R/W fence S PE Ry Not ground No borrow Pit
			7.3	52	L92° 23		75.8	" " " N " " "
			7.7	400	R173° 55		75.4	R/W fence S PE Ry Not ground
			4.1	400	180° 00		79.0	℄ PE So track
			6.8	402	L171° 00		76.3	R/W fence N PE Ry "
				821	180° 00			To H # 117 (821.87)
At Sta H # 117 Sight on H # 116	4.95	84.42					79.47	
			8.4	832	L23° 05		76.0	In plowed field Flat
			8.0	560	L30° 50'		76.4	" " "
			7.6	328	L49° 50		76.8	"
			9.3	27	R55° 12'		75.1	Fence Cor S Ry
			7.6	42	R82° 29'		76.8	℄ Michigan Ave S Ry
			8.1	48	R117° 51		76.3	Fence Cor S Ry
			7.5	67	L63° 00		76.9	R/W fence, End
			7.1	77	L136° 50		77.3	℄ Michigan Ave N Ry
			7.5	122	L156° 55		76.9	R/W fence, Begin
			8.3	40	R152° 20		76.1	Top 20" Vit. Pipe Outlet. No trace of this pipe on N side rd. S
			5.2	75	L155° 42'		79.1	N E Cor } PE Ry 12x16
			4.1	72	L164° 00		80.3	S E Cor } Sta.
			4.4	87	L167° 46'		80.0	S W Cor
			8.8	435	R174° 20		75.6	R/W fence
			11.1	430	R175 25		73.3	Btm B Pit S Ry
			4.1	430	180° 00		80.3	℄ So Track PE
			8.0	438	L174° 25		76.4	Btm B Pit
			6.6	440	L172° 35		77.8	R/W fence N PE Ry
				755	180° 00			To H # 118 (754.83)

Note: ANY ADDITION OR CHANGES ON THIS SHEET MUST BE MADE OR CIRCLED IN Red. WITH DATE AND NAME OF PERSON MAKING CHANGE.

Do not extend notes this side of this line

RETURN TO LOS ANGELES COUNTY SURVEYOR FLOOD CONTROL

F.F.B. 205 Pg. 132 Comly Chief Party Notes by [illegible] Date [illegible]

	+	H I	—	Dist	Hor ∠	Ver ∠	Elev	
At Sta H # 118 Sight on H # 117	4.86	85.73					80.87	
			7.5	630	L 21° 45		78.2	In plowed field Flat
			8.0	380	L 38° 55		77.7	" " " "
			7.6	206	L 87° 30		78.1	" " " "
			7.9	153	L 87° 30		77.8	" "
			10.2	42	R 91° 15		75.5	R/W fence S Ry Not
			13.7	30	R 91° 15		72.0	Btm B. Pit S " "
			8.5	43	L 91° 10		77.2	" " N " Plowed
			7.6	57	L 91° 10		78.1	R/W fence N " Not
			8.6	380	R 173° 35		77.1	R/W fence S Ry Not
			13.1	378	R 175° 00		72.6	Btm. B Pit S Ry
			3.38	380	180° 00		82.35	℄ Sou Track. P.E.R.
			8.7	392	L 173° 25		77.0	Btm B Pit N Ry Plowed
			7.6	395	L 171° 41		78.1	R/W fence N. Ry. Not
				680	180° 00			To # 119 (680.37)
At Sta H # 119 Sight on H # 118	4.88	87.37					82.49	
			9.1	490	L 34° 40'		78.3	In plowed field Flat
			8.6	312	L 65° 00		78.8	" " " "
			7.8	359	L 113° 27		79.6	SE Cor Shed 14x16
			8.0	358	L 116° 03		79.4	SW " "
			8.6	127	L 152° 50		78.8	R/W fence Cor. N Ry
			8.0	136	L 150° 39		79.4	" " "
			9.9	52	R 123° 31		77.5	Angle R/W fence S Ry
			8.7	74	R 135° 15		78.7	" " " "
			9.0	96	R 120° 48		78.4	NE Cor Orchard
			9.8	472	R 71° 50		77.6	SE " See E Line
			7.6	388	L 125° 22		79.8	Fence Line N & S
			7.2	510	L 144° 55		80.2	In field See "E" Line
			8.6	142	R 158° 27		78.8	R/W fence Gate
			4.4	135	180°		83.0	℄ Sou Track P.E.Ry
				356	R 179° 49' 15"			To "E" 21+04.69 (355.16)
At Sta E" 21+04.69 Sight on H # 119					L 179° 49' 15"			To "B" 26+63.33

RETURN TO
LOS ANGELES COUNTY SURVEYOR
FLOOD CONTROL

Do not extend notes this side of this line

Note: ANY ADDITION OR CHANGES ON THIS SHEET MUST BE MADE OR CIRCLED IN Red. WITH DATE AND NAME OF PERSON MAKING CHANGE.

Date ..... Notes by Mitchell ..... Chief Party Gently ..... F-F.B 205 Pg. 133

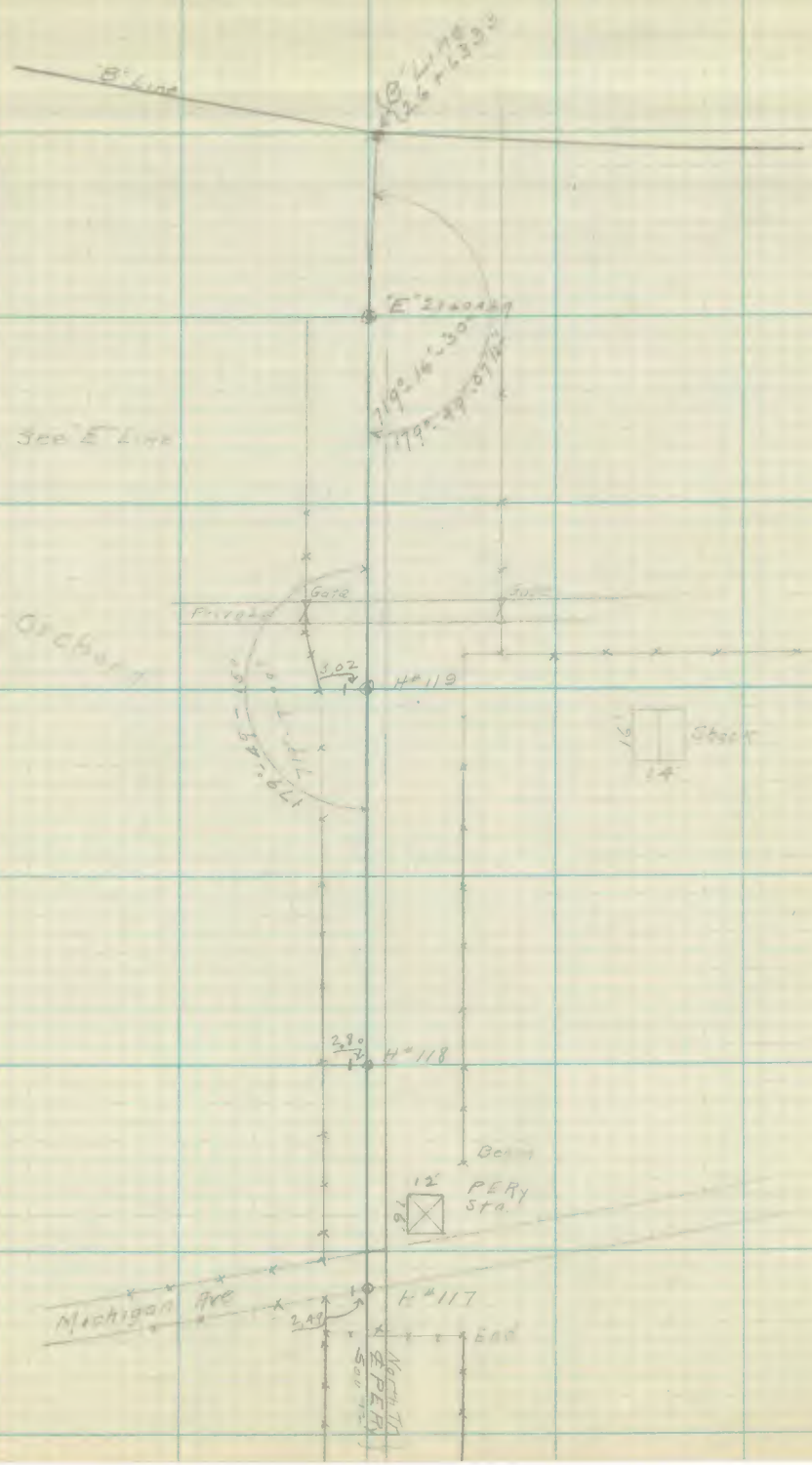

Note: ANY ADDITION OR CHANGES ON THIS SHEET MUST BE MADE OR CIRCLED IN Red. WITH DATE AND NAME OF PERSON MAKING CHANGE.

Do not extend notes this side of this line

RETURN TO
LOS ANGELES COUNTY SURVEYOR
FLOOD CONTROL

F-F.B 205 Pg. 13 Chief Party Notes by Date

RETURN TO
LOS ANGELES COUNTY SURVEYOR
FLOOD CONTROL

Do not extend notes this side of this line

Note: ANY ADDITION OR CHANGES ON THIS SHEET MUST BE MADE OR CIRCLED IN **Red.** WITH DATE AND NAME OF PERSON MAKING CHANGE.

Date [illegible] Notes by Mitchell Chief Party Gormly F-F.B. 205 Pg. 135

	+	HI	—	Dist	Hor ∠	Vert ∠	Elev		
At Sta H #101 Sight on F #12				678	L99°11'45"			To H #200	(677.14)
At Sta H #201 Sight on H #101	4.80	95.58	5	5	L[illegible]		90.78		
							90.6	[illegible]	
			3.3	[illegible]	L121°30'		89.7	[illegible]	
			3.4	[illegible]	[illegible]		90.2	[illegible]	Fence line [illegible]
			5.1	[illegible]	[illegible]		89.7	[illegible]	
			4.4	[illegible]	L58°[illegible]		91.2	Angle Fence line	
			5.[illegible]	[illegible]	L85°45'		91.9	Pile line in brush	
			5.[illegible]	[illegible]	L85°45'		91.6	In brush	
			5.6	320	L121°05		91.0	"	
			3.7	340	L121°05		91.9	" " Pile line	
			4.5	420	L121°05		91.1	" "	
			6.4	[illegible]	R89°[illegible]		89.2	[illegible]	
			5.2	[illegible]	R[illegible]		90.4	[illegible]	
				959	R136°20'00			To H #202	(954.50) Meas.
At Sta H #202 Sight on H #201	4.45	93.03					88.58	In field	
			6.0	380	R76°[illegible]		87.0	"	
			4.4	315	00°[illegible]		88.6	"	
			6.0	450	R145°05		87.0	"	
			3.9	350	L38°[illegible]		89.1	"	
			5.8	345	L[illegible]		87.2	"	
			4.3	[illegible]	L72°[illegible]		88.7	"	
			5.0	634	L132°[illegible]		88.0	" Edge brush	
				737	R170°[illegible]			To H 203	(732.60)
At Sta H 203 Sight ahead on tangent	4.80	91.13	4.4	540	L[illegible]		86.33	In field	
			4.4	[illegible]	[illegible]		86.7	"	
			5.1	[illegible]	[illegible]		85.4	[illegible]	
			8.1	[illegible]	[illegible]		87.4	[illegible]	Not [illegible]
			5.2	[illegible]	[illegible]		85.9	[illegible]	
			8.1	[illegible]	[illegible]		83.0	Toe	
			7.7	[illegible]	[illegible]		83.4	Toe [illegible]	
			5.7	188	[illegible]		85.4	[illegible]	[illegible]
				374	0°[illegible]			To H 204	(373.05)
At Sta H #204 Sight ahead on tangent	4.80	89.49	4.3	480	L90°[illegible]		84.69	In field	
			4.4	148	L[illegible]		85.2	"	
			4.2	83	R83°[illegible]		85.1	"	
			8.1	95	R83°[illegible]		85.3	Top bk Local [illegible]	Brush
			7.7	107	R85°[illegible]		81.4	Toe " "	
			3.9	138	R85°[illegible]		81.8	" " "	
			3.1	182	R85°[illegible]		85.6	Top " "	
							85.8	Nat'l ground to B Line	
At Sta H #205 Sight on H 204	4.70	87.94		560	DL33°40'30"		83.24	To H 205	(562.05
			[illegible]	212	R125°20'		80.9	Fence [illegible]	
			[illegible]	[illegible]	R125°20'		82.4	[illegible]	
			2.5	365	L50°50'		85.4	Top bk Local [illegible]	Brush
			8.4	415	L50°50'		79.5	Toe " "	
			8.5	420	L50°50'		79.4	" " "	
			5.[illegible]	450	L50°50'		82.1	On Slope " "	
			5.2	440	L50°50'		82.7	" " "	
			2.8	460	L50°50'		85.1	Top " "	[illegible]
			3.1	210	L50°50'		84.2	In field	
			3.[illegible]	656	L[illegible]		84.7	Nat'l ground to B Line	
			5.[illegible]	640	L102 50		82.4	Edge brush + fence line	
			5.[illegible]	547	L88 13		82.8	End local [illegible]	
			5.5	358	L121°40		82.4		
				920	L174°29'15"			To H # 206	(919.44)

Note: ANY ADDITION OR CHANGES ON THIS SHEET MUST BE MADE OR CIRCLED IN Red. WITH DATE AND NAME OF PERSON MAKING CHANGE.

Do not extend notes this side of this line

RETURN TO LOS ANGELES COUNTY SURVEYOR FLOOD CONTROL

F-F.B. 205 Pg. 136 Chief Party Notes by Mitchell Date

H 5	+	H 1		Dist	Hz ∠	Vert ∠	Elev
H 206							
Start on H 205	430	84.57					79.77
			6.6	25	R 72° 20		78.0
			5.0	420	R 81° 50		79.0
			5.4	580	R 146° 20		79.2
			5.3	477	R 126° 37		79.2
			5.2	413	R 121° 33		79.4
			4.6	22	R 139° 38		80.0
			4.1	28	R 97° 45		80.5
			4.6	60	L 4° 11		80.0
			4.5	34	L 28° 00		80.1
			4.8	136	R 25° 19		80.2
			5.1	64	R 13° 00		80.4
			5.4	44	R 7° 23		79.2
			4.5	232	L 7° 50		80.1
			3.9	400	L 24° 30		81.2
			3.6	132	L 19° 00		81.0
			3.7	440	L 18° 20		80.9
			4.2	170	L 18° 55		80.2
			4.0	152	L 16° 30		80.2
			5.3	107	L 16° 46		79.4
			4.1	287			
			4.1	209			79.9
				27			79.4
			5.1	167			79.9
			5.1	72			79.5
				503	L 160 42		To H 207 (500.50)
H 207	413	84.87					80.04
			5.0	256	L 96° 25		79.9
			5.0	165	R 121° 45		79.9
			4.8	136	R 145° 40		80.1
			4.8	159	R 114° 15		80.1
			5.2	80	R 72° 30		79.7
			5.3	97	R 65° 20		79.6
			3.0	497	R 129° 15		81.0
			4.8	355	R 97° 45		80.1
			4.5	547	R 123° 55		80.6
			5.5	287	R 7° 45		79.4
			5.0	347	R 24° 55		79.5
			5.5	320	R 20° 35		79.4
			4.8	339	R 32° 42		80.1
			5.4	495	R 10° 55		79.5
			5.5	517	R 54° 20		79.4
			5.8	547	R 17° 45		79.1
				805	0° 00		To H 205 [881.55]

RETURN TO
LOS ANGELES COUNTY SURVEYOR
FLOOD CONTROL

Do not extend notes this side of this line

Note: ANY ADDITION OR CHANGES ON THIS SHEET MUST BE MADE OR CIRCLED IN Red. WITH DATE AND NAME OF PERSON MAKING CHANGE.

Date 2/13/18 Notes by [illegible] Chief Party [illegible] F-F.B. 205 Pg. 137

Hub Sta	+ HI	−	Dist	Hor ∠	Vert ∠	Elev	
H# 208 Elev on Angle	46.8288					78.28	
		4.3	57	R142° 00'		78.6	Cor Fence w End Post Pen [illegible]
		4.4	597	L178° 00'		78.5	Cor Gr – Brick
		3.7	342	R98° 28'		79.2	Fence line
		4.1	326	R64° 30'		78.8	Int Gate
		3.0	593	L166° 25'		79.9	Cor to Sm Bldg
		4.0	412	L159° 20'		78.9	" " " Fence line
		3.8	389	L176° 35'		79.1	Cor Fence
		4.7	473	R36° 05'		78.2	Wall Post
		3.7	467	R175° 45'		79.2	End Post Gate [illegible]
		4.6	605	R16° 00'		78.3	NW Cor House [illegible]
		4.4	596	R12° 42'		78.5	NE " "
		4.2	227	L150° 55'		78.7	NW Cor House [illegible]
		4.1	207	L145° 50'		78.8	SW " "
		4.1	214	L142° 30'		78.8	SE " "
		5.0	596	R1° 30'		77.9	[illegible]
		4.3	417	L97° 20'		78.6	10 Field [illegible]
		5.1	323	L42° 50'		77.8	" "
			1202	CR 0°44'30"			To H# 117 [illegible] [1207.30]
BM Sta H# 117 Zero on	45.8436					79.51	
				L61°40'00"			To H# 118
		6.2	268	R21° 55'		77.5	SW Cor House [illegible]
		6.6	272	R25° 15'		77.8	SE " "
		6.6	539	R5° 00'		77.8	Tank
		6.8	363	R36° 55'		77.6	SE Cor Bldg [illegible]
		7.0	349	R23° 50'		77.4	SW " "
		6.7	371	R31° 55'		77.7	NW " "

Note: ANY ADDITION OR CHANGES ON THIS SHEET MUST BE MADE OR CIRCLED IN Red. WITH DATE AND NAME OF PERSON MAKING CHANGE.

Do not extend notes this side of this line

RETURN TO LOS ANGELES COUNTY SURVEYOR FLOOD CONTROL

F-F.B. 205 Pg. 138 Chief Party Notes by Date

RETURN TO
LOS ANGELES COUNTY SURVEYOR
FLOOD CONTROL

Do not extend notes this side of this line

Note: ANY ADDITION OR CHANGES ON THIS SHEET MUST BE MADE OR CIRCLED IN **Red.** WITH DATE AND NAME OF PERSON MAKING CHANGE.

Date ..... Notes by ..... Chief Party ..... F-F.B. 205 Pg. 139

Z Line

Measured Distances

F#3 =

Z#13	to	Z#12	=	372.49
Z 12	to	Z#11	=	457.45
11	to	10	=	303.29
10	"	9	=	580.90
9	"	8	=	372.81
8	"	7	=	361.60
7	"	6	=	146.08
6	"	5	=	688.79
5	"	4	=	467.00
4	"	3	=	335.50
3	"	2	=	368.13
2	"	1	=	354.00
Z 1		G 92+00	=	402.65

K Line

G 88+00	to	K 6	=	497.97
K 6	"	5	=	641.52
5	"	4	=	661.60
4	"	3	=	552.42
⊕ 3	"	Z#10	=	1253.40

⊕ Stations ~~#~~ Ploughed up.

Topog. Line

K#4	to	K#A	= 394.02
K#A	"	K#B	= 257.92
K#B	"	K#C	= 217.37
K#C	"	K#D	= 244.57
K#D	"	K#E	= 340.08
K#E		G 60+00	= 234.54

Note: ANY ADDITION OR CHANGES ON THIS SHEET MUST BE MADE OR CIRCLED IN Red. WITH DATE AND NAME OF PERSON MAKING CHANGE.

Do not extend notes this side of this line

RETURN TO LOS ANGELES COUNTY SURVEYOR FLOOD CONTROL

F-F.B 265 Pg. 140 Chief Party Notes by Date

F Line to Chain
P - 109
100
51
50
49

K Line
P - 98
117

Z Line
P - 86
90

B Line
P - 92

R 170 41 30
341 23
170 41 30

SLRR
177° 32'
355° 03' 45
177 31 [illegible]

8236
365
78.71

99 11 30
198 23 30
99 11 45
99 11 45
198 23 30
99 11 45

11
15
35

52° 07' 30
154

175 5 15
355 10 30
175 5 15

33° 40 30
67 21
33 40 30

248 31 30
62 07 52½

180
30
4)200
52½

R 136° 20'
272 40
136 20

175 12 15
350 24 15
175 12 07½

62° 06 30
241 25 30
62 06 22½

60
60
4)90
22½

78.99
1.04

175 12 30
350° 25

Tie to E Line
179° 49' 15

77° 35 45
355 11 30
177 35 45

360
359
4)719
179 49 15

49 4)60

42 48 15
85 36 85
42 48 15

83 46
82 91

L 179° 49' 00

174 29 15
348 58 30
174 29 15

359 16 30
366
4)719
179 49° 7½

180
16
4)196
49

79.36
78.73

199
19330
3923

79.36
78.73
.63

19779
9779
9611

98 21
9779

194 70
19330

2 90
45

79.36
78.73

157 27 45
314 55 30
157 27 45

151 14
302 28

128 57 30
257 55
128 57 30

60
55
4)115
57

60

L 93° 32 30
187 05
93 32 30

209 43
97° 08' 30
194 17
97 08 37½

2)75
37½

12 43
25 25 30
12 42 45

2)85
42

160 43 45
321 26
160 43

860
[illegible]

97° 08
194° 16
97 08

12 42 30
25 25
12 42 30

RETURN TO
LOS ANGELES COUNTY SURVEYOR
FLOOD CONTROL

Note: ANY ADDITION OR CHANGES ON THIS SHEET MUST BE MADE OR CIRCLED IN **Red.** WITH DATE AND NAME OF PERSON MAKING CHANGE.

Do not extend notes this side of this line

F. B. 205 Pg. 141

Platted by Brook	W. O. No. 291 D. S. O. No.
Date Aug 23	Location Signal Hill Storm Drain
Map No.	Surveyed by Cuno-Deputy
Platting C'k'd by	Date 7-25-23
Date	Indexed 7-26-1923 AED

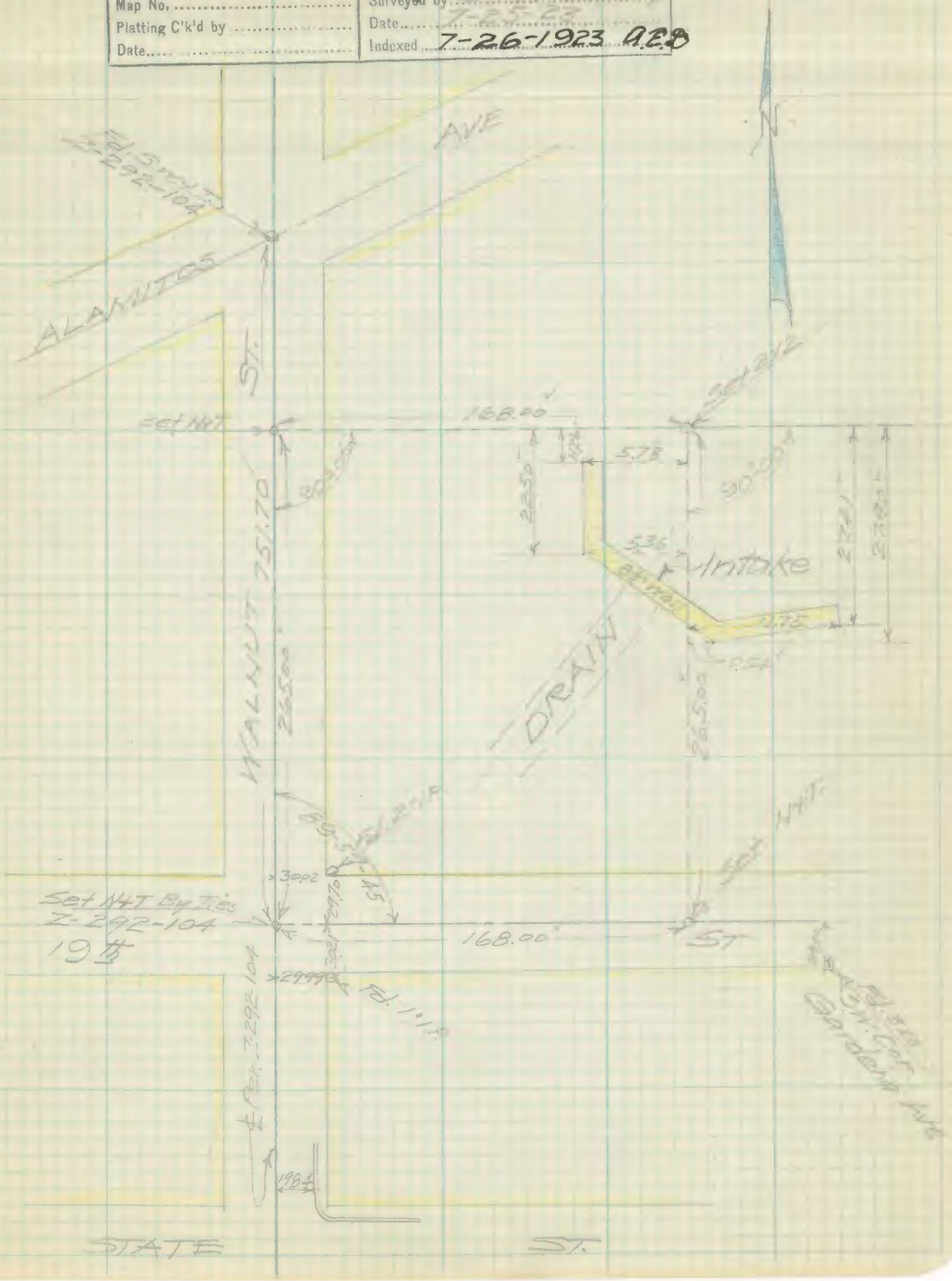

F. B. 265 Pg. 142

Platted by	W. O. No. D. S. O. No.
Date	Location
Map No.	Surveyed by
Platting C'k'd by	Date
Date	Indexed

F. B. 205 Pg. 143

Platted by	W. O. No. 104 D. S. O. No.
Date	Location TRACT No 6483
Map No.	Surveyed by [illegible]
Platting C'k'd by	Date 6-28-1955
Date	Indexed

SKETCH SHOWING NORTH LINE OF TRACT No 6483



F. B. 205 Pg. 144

Platted by	W. O. No. D. S. O. No.
Date	Location
Map No.	Surveyed by
Platting C'k'd by	Date
Date	Indexed