COUNTY SURVEYOR'S FIELD BOOK NO. 206

Page No's.	Date taken	Name	Date ret'd.	Page No's.
31 to 36 incl				
37 to 45 "	1-24-23	Harris	3-29-23	all
87 to 91 "				

206

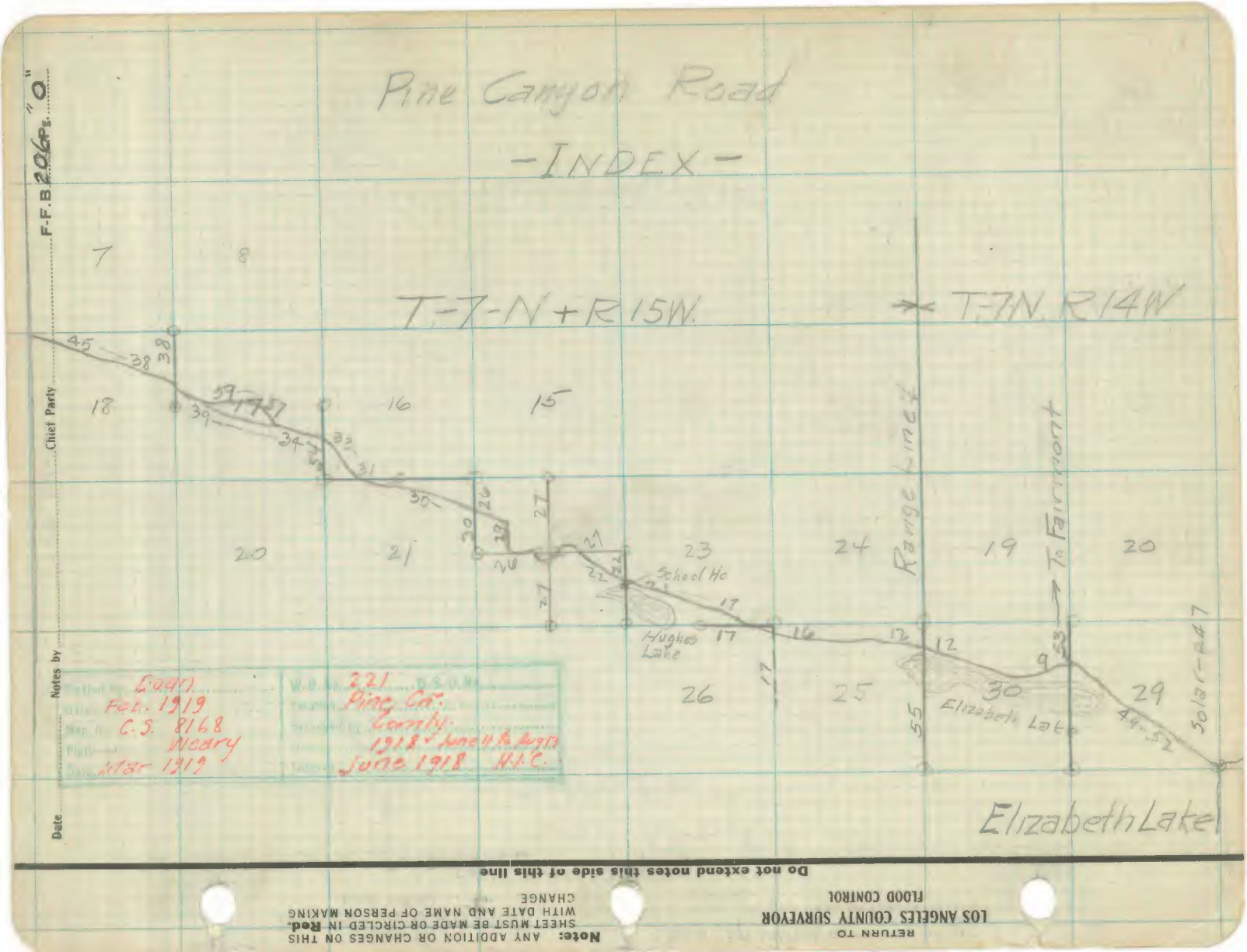

Pine Canyon Road
-INDEX-
T-7-N + R 15W.
T-7N. R 14W
Range Line
To Fairmont
School Ho
Hughes Lake
Elizabeth Lake
Solar-247
Elizabeth Lake
Drawn by Eoan
Date Feb. 1919
Map No. C.S. 8168
Plotted Weary
Date Mar 1919
W.O. No. 221
Location Pine Cn.
Surveyed by County
1918 - June 11 to Aug 13
Traced June 1918 H.I.C.
F-F.B. 206 Pg. "O"
Chief Party
Notes by
Date
Do not extend notes this side of this line
RETURN TO
LOS ANGELES COUNTY SURVEYOR
FLOOD CONTROL
Note: ANY ADDITION OR CHANGES ON THIS SHEET MUST BE MADE OR CIRCLED IN Red. WITH DATE AND NAME OF PERSON MAKING CHANGE.

RETURN TO
LOS ANGELES COUNTY SURVEYOR
FLOOD CONTROL

Note: ANY ADDITION OR CHANGES ON THIS SHEET MUST BE MADE OR CIRCLED IN **Red.** WITH DATE AND NAME OF PERSON MAKING CHANGE.

Do not extend no[illegible] side of this line

Date

Chief Party Notes by

F-F.B. 236 Pg. OA

Date 6/[illegible] Notes by Mitchell Chief Party Cornely F-F.B 206 Pg. A

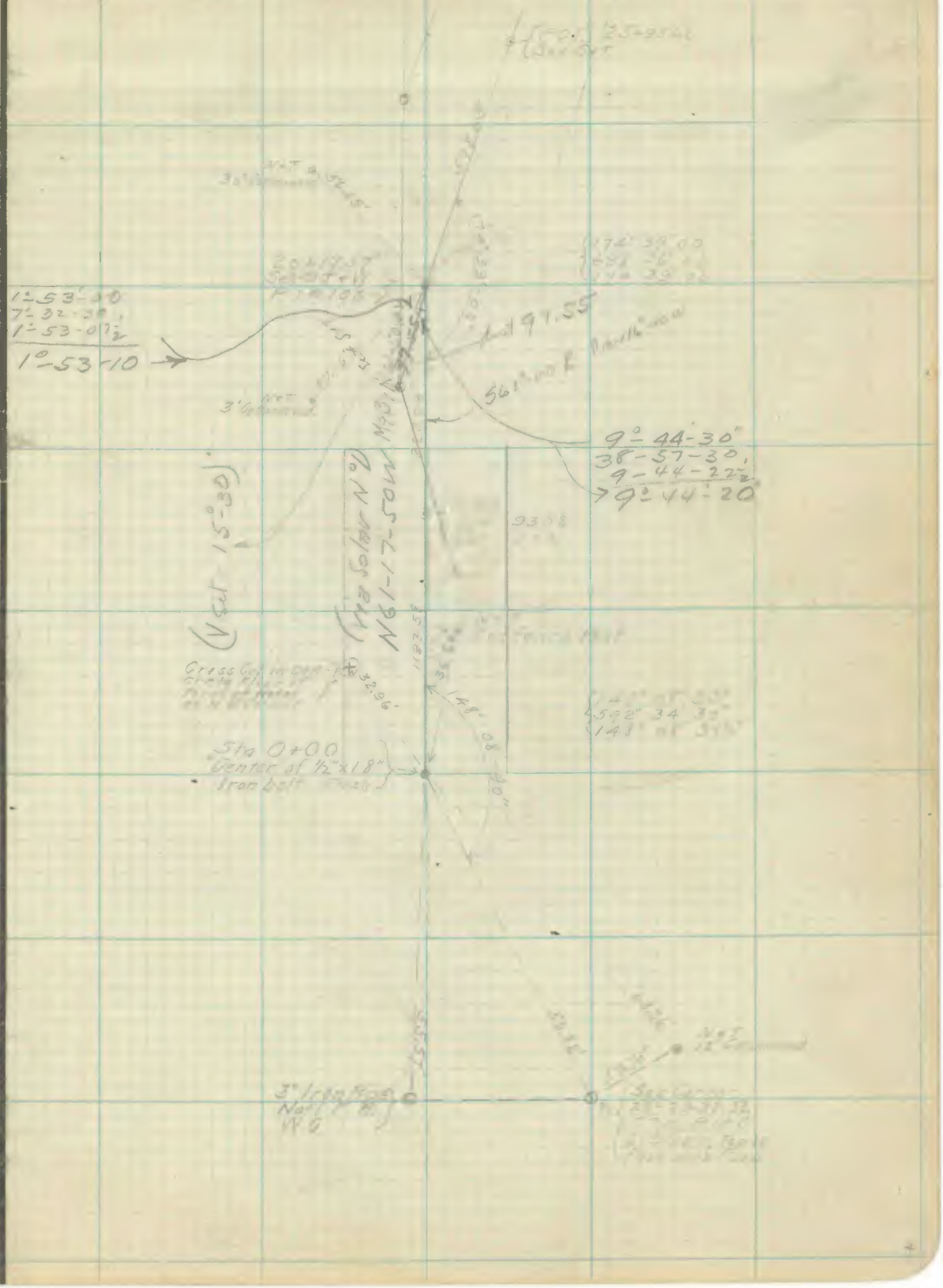

Note: ANY ADDITION OR CHANGES ON THIS SHEET MUST BE MADE OR CIRCLED IN Red. WITH DATE AND NAME OF PERSON MAKING CHANGE.

Do not extend notes this side of this line

RETURN TO
LOS ANGELES COUNTY SURVEYOR
FLOOD CONTROL

F-F.B 206 Pg. B Varnix Chief Party Notes by Mitchell Date 6/19/18



176-21-30
205-26-15
176-21-33

RETURN TO
LOS ANGELES COUNTY SURVEYOR
FLOOD CONTROL

Do not extend notes beyond this line

Note: ANY ADDITION OR CHANGES ON THIS SHEET MUST BE MADE OR CIRCLED IN **Red.** WITH DATE AND NAME OF PERSON MAKING CHANGE.

Date 6/19/19 Notes by [illegible] Chief Party [illegible] F-F.B. 206 Pg. C

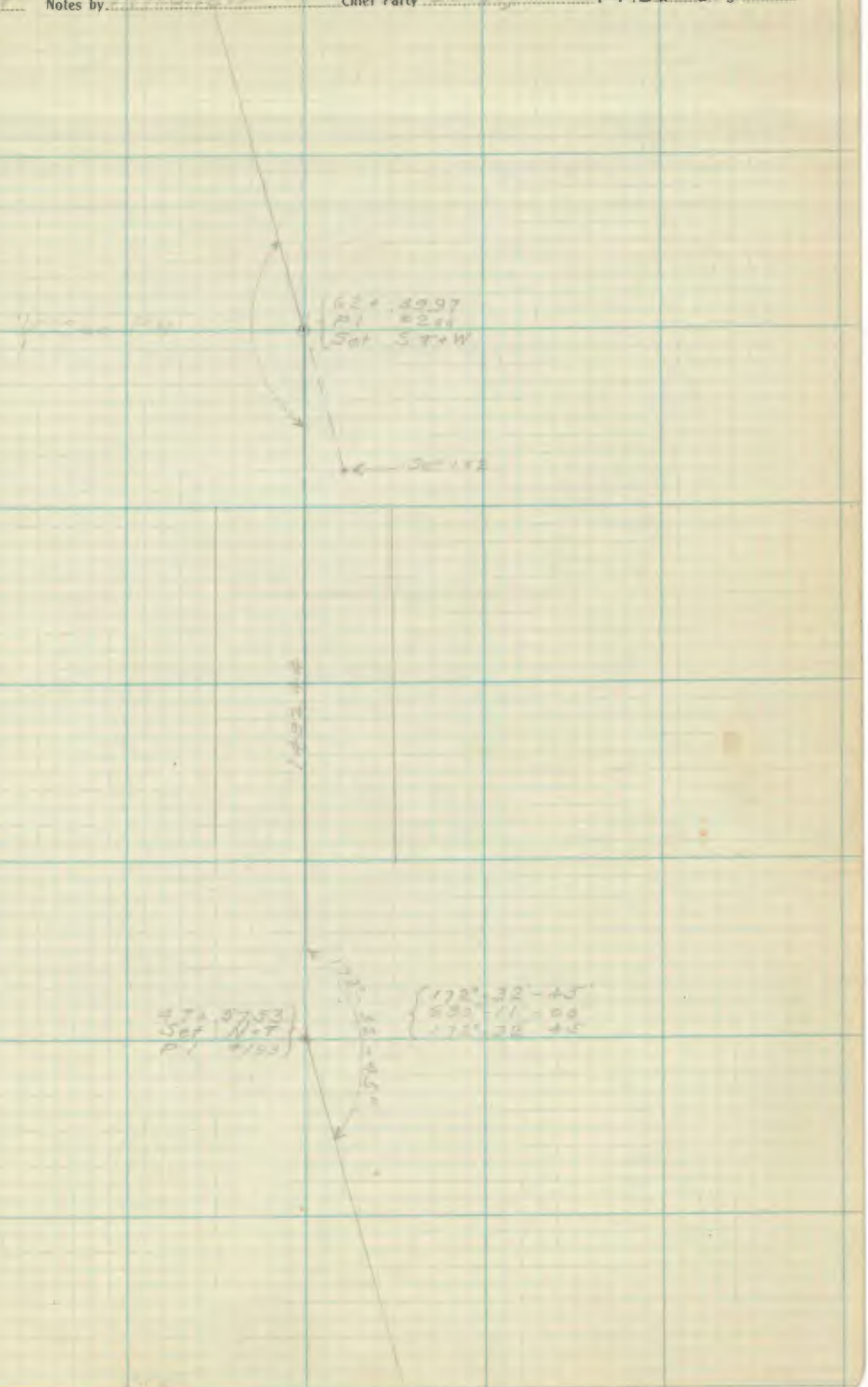

RETURN TO
LOS ANGELES COUNTY SURVEYOR
FLOOD CONTROL

Note: ANY ADDITION OR CHANGES ON THIS SHEET MUST BE MADE OR CIRCLED IN Red. WITH DATE AND NAME OF PERSON MAKING CHANGE.

Do not extend notes this side of this line

F-F.B. 206 Pg. D Chief Party Notes by Date

RETURN TO
LOS ANGELES COUNTY SURVEYOR
FLOOD CONTROL

Do not extend no

ide of this line

Note: ANY ADDITION OR CHANGES ON THIS SHEET MUST BE MADE OR CIRCLED IN **Red.** WITH DATE AND NAME OF PERSON MAKING CHANGE.

Date ..... Notes by ..... Chief Party ..... F-F.B. 206 Pg. 1

Doan
Nov. 1918
C.S. 8166
Weary
Dec 1918

221
Oakdale Cn
(Aug. 1918) Comly
Aug 1918 N.I.C.

T8N R.16W.
-INDEX-
(Continued)

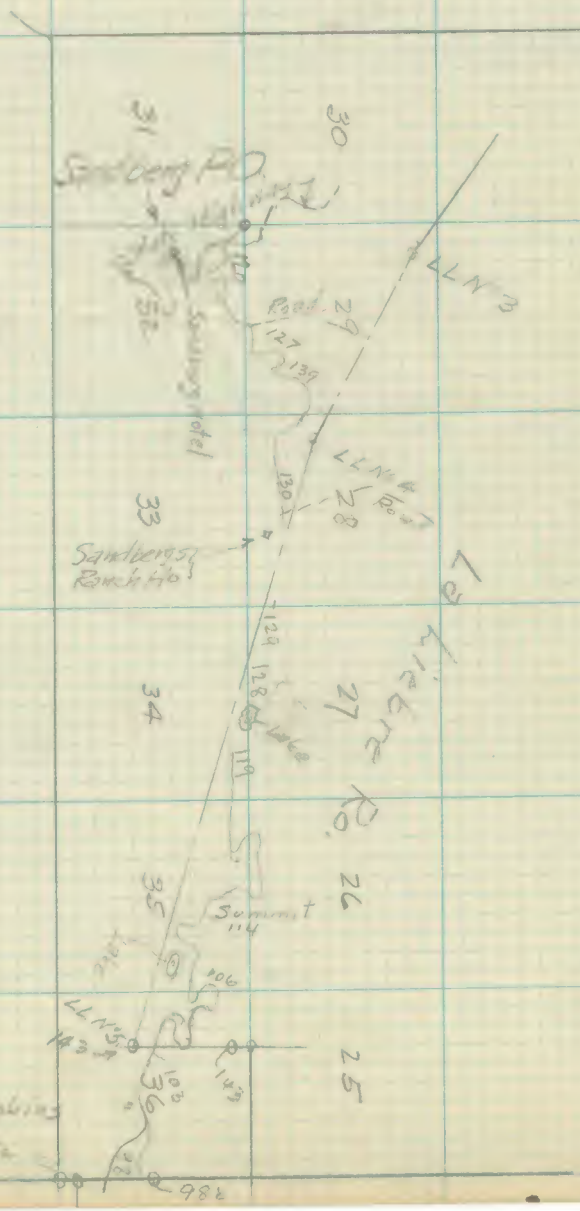

Note: ANY ADDITION OR CHANGES ON THIS SHEET MUST BE MADE OR CIRCLED IN Red. WITH DATE AND NAME OF PERSON MAKING CHANGE.

Do not extend notes this side of this line

RETURN TO
LOS ANGELES COUNTY SURVEYOR
FLOOD CONTROL

F-F.B 206 Pg. 7 Chief Party Notes by Date

Survey of

PINE CANYON ROAD

from

Elizabeth Lake to Sandberg P.O.

Surveyed June to September

-1918-

H.L. Comly (Chief)
W.W. Mitchell (Inst)
F.D. Davidson (Ch)
J.R. McHenry (Ch)
R.A. Turnmire (Ch)
(2nd)
J.B. Dozier (Inst)
Gerald Bittermann (Ch)

Note:- See Index - on preceeding pages

RETURN TO
LOS ANGELES COUNTY SURVEYOR
FLOOD CONTROL

Do not extend notes this side of this line

Note: ANY ADDITION OR CHANGES ON THIS SHEET MUST BE MADE OR CIRCLED IN **Red.** WITH DATE AND NAME OF PERSON MAKING CHANGE.

Date 6/11/18 Notes by Comly Chief Party H.L. Comly F-F.B 206 Pg. 3

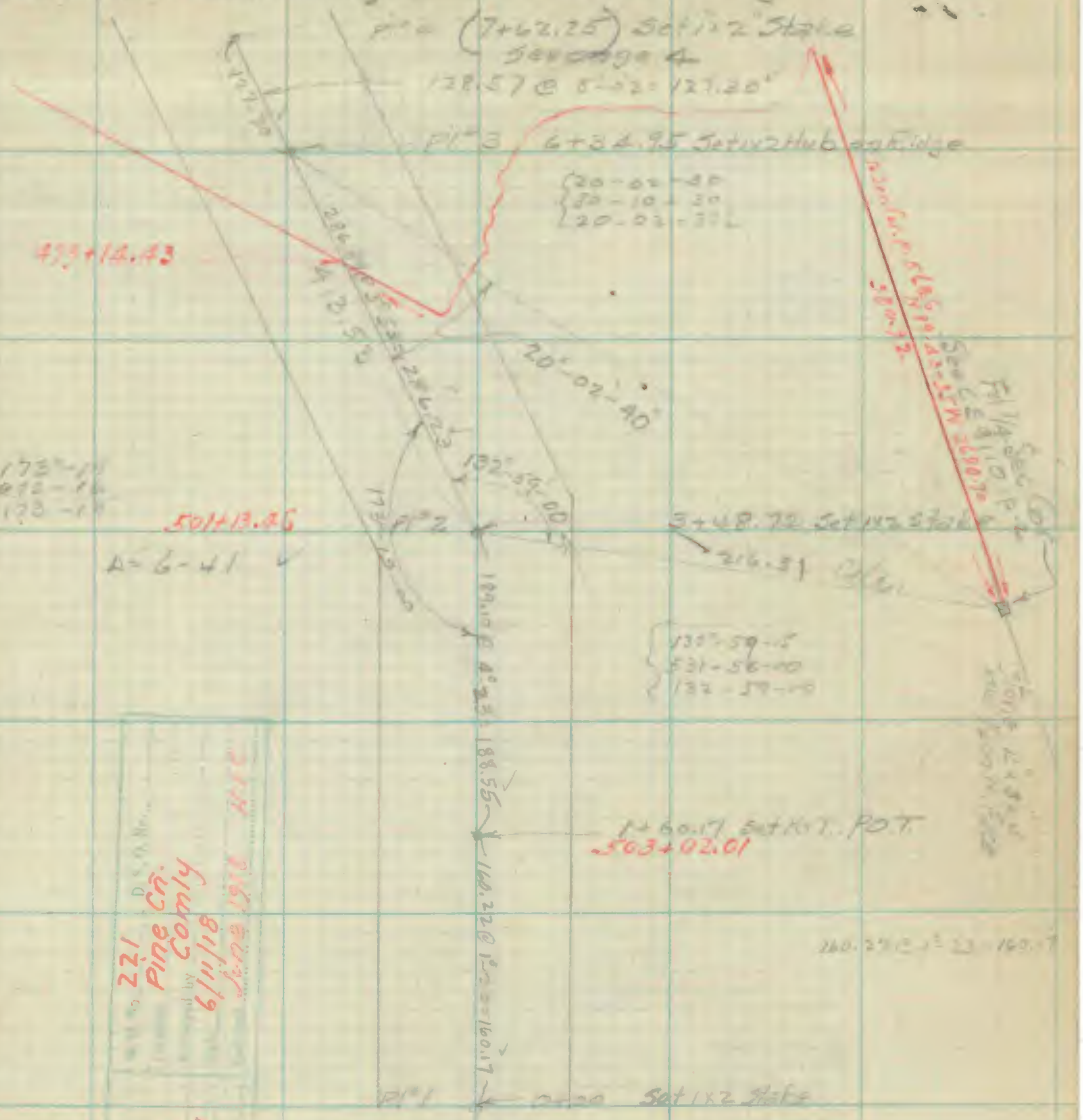

Sec P-60

Plotted by Doan
Date 6/11/18
Map No. C.S. 8168
Plotting Ck'd by Weary
Date Mar. 1919

Work No. 221
Location Pine Cn.
Reviewed by Comly
Date 6/11/18
Location June 1918 H.L.C.

RETURN TO
LOS ANGELES COUNTY SURVEYOR
FLOOD CONTROL

Note: ANY ADDITION OR CHANGES ON THIS SHEET MUST BE MADE OR CIRCLED IN Red. WITH DATE AND NAME OF PERSON MAKING CHANGE.

Do not extend notes this side of this line

F-F.B. [illegible] Pg. 4 Chief Party Notes by [illegible] Date 6/11/18



RETURN TO
LOS ANGELES COUNTY SURVEYOR
FLOOD CONTROL

Note: ANY ADDITION OR CHANGES ON THIS SHEET MUST BE MADE OR CIRCLED IN **Red.** WITH DATE AND NAME OF PERSON MAKING CHANGE.

Do not extend notes this side of this line

Date 6/12/18 Notes by Comly Chief Party M. Comly F-F.B. 206 Pg. 5

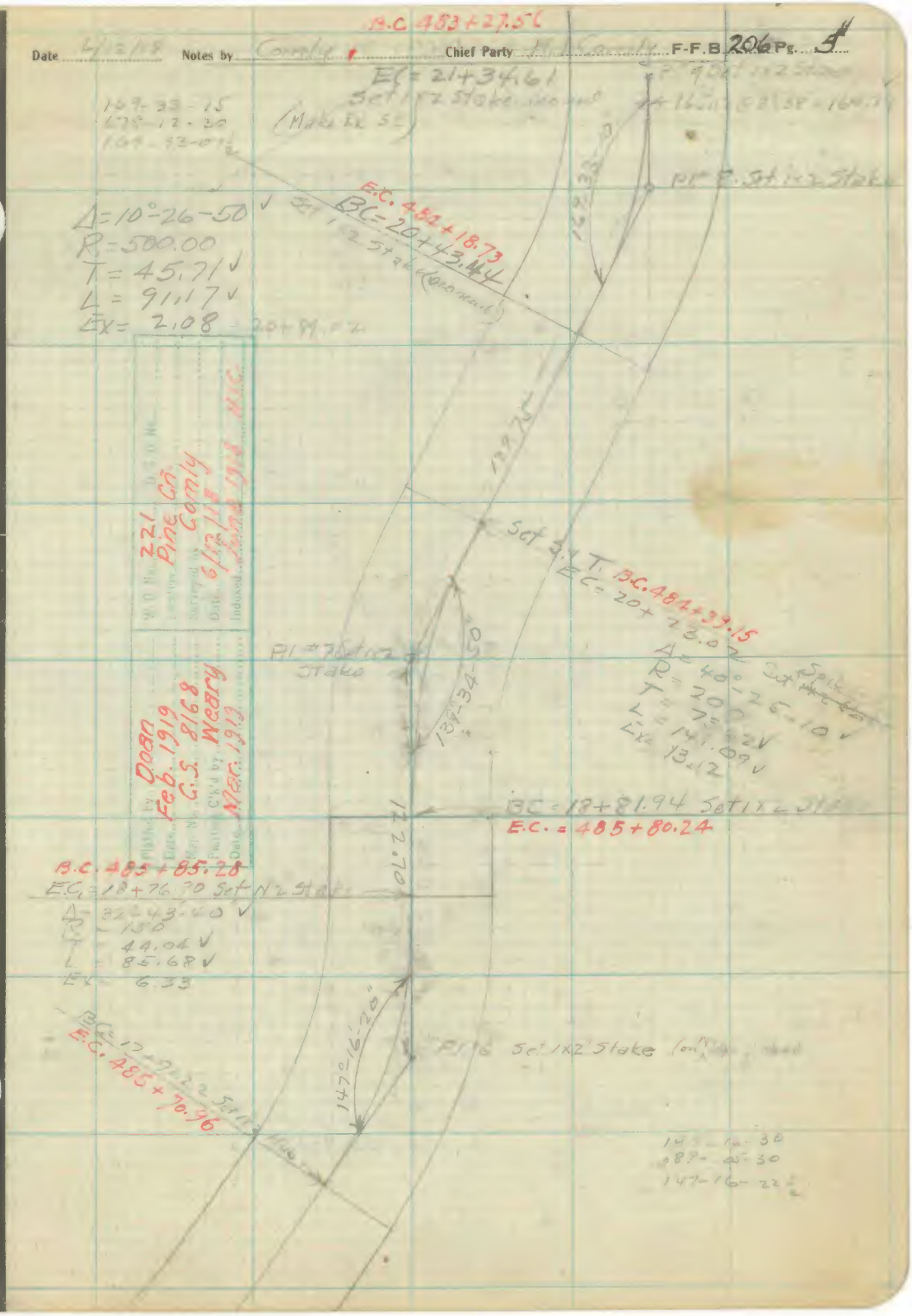

W.O. No. 221
Location Pine Cr.
Surveyed by Comly
Date 6/12/18
Induced Jan. 1918 H.C.

Plotted by Doan
Date Feb. 1919
Map No. C.S. 8168
Plotted C'k'd by Weary
Date Mar. 1919

Note: ANY ADDITION OR CHANGES ON THIS SHEET MUST BE MADE OR CIRCLED IN Red. WITH DATE AND NAME OF PERSON MAKING CHANGE.

Do not extend notes this side of this line

RETURN TO
LOS ANGELES COUNTY SURVEYOR
FLOOD CONTROL

F-F.B 286 Pg 6 H. T. Cornly Chief Party Notes by Cornly Date 6/12/18

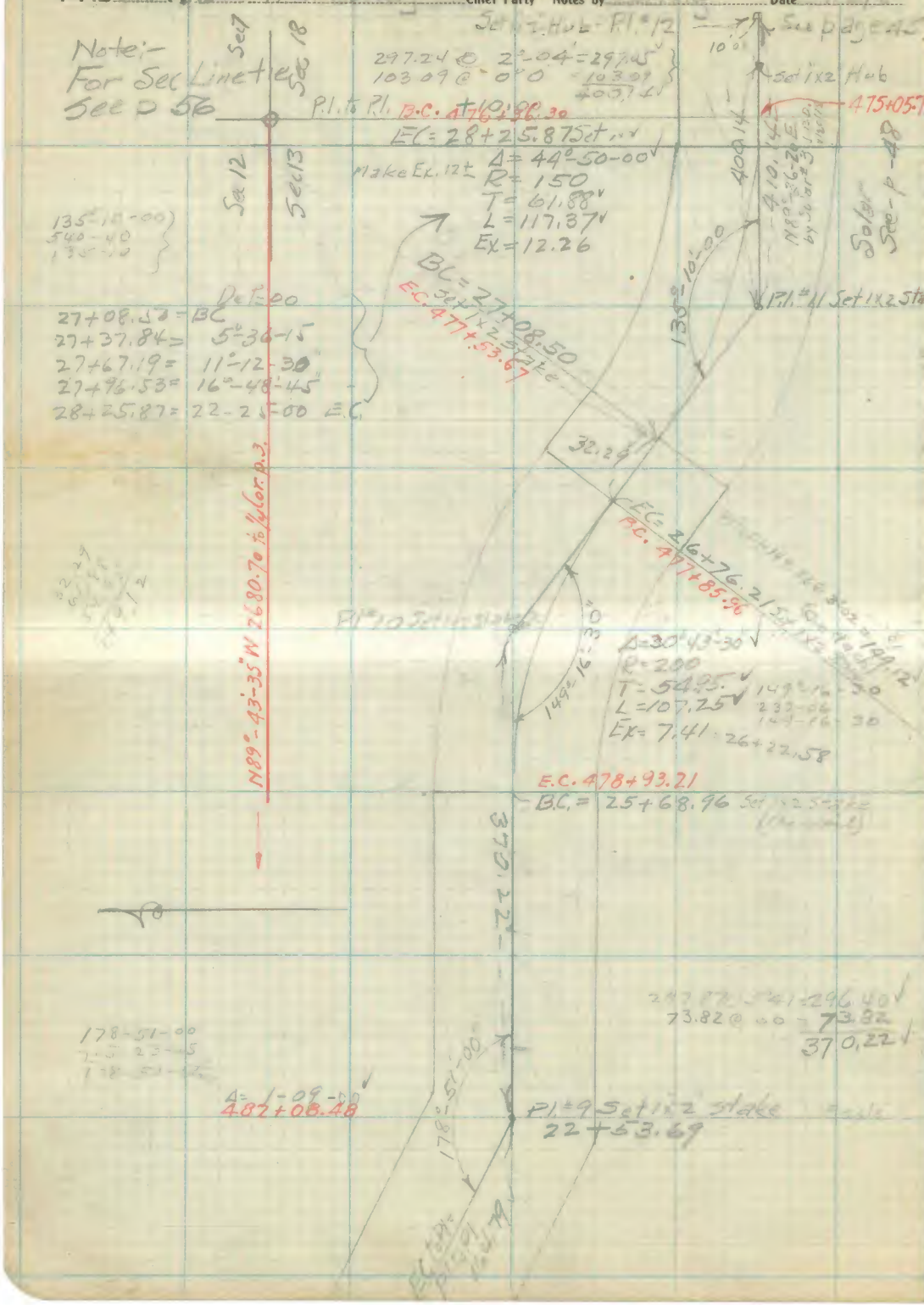

RETURN TO
LOS ANGELES COUNTY SURVEYOR
FLOOD CONTROL

Note: ANY ADDITION OR CHANGES ON THIS SHEET MUST BE MADE OR CIRCLED IN **Red.** WITH DATE AND NAME OF PERSON MAKING CHANGE.

Do not extend notes this side of this line

Date 6/12/18 Notes by ..... Chief Party ..... F-F.B 206 Pg. 7

Project Doan
Date Feb 1919
Mon. No. C.S. 8168
Plotting C'k'd by Weary
Date Mar. 1919

W. O. No. 221
Location Pine Cn.
Surveyed by Comly
Date 6/12/18
Project June 1918 RIC

Note: ANY ADDITION OR CHANGES ON THIS SHEET MUST BE MADE OR CIRCLED IN Red. WITH DATE AND NAME OF PERSON MAKING CHANGE.

Do not extend notes this side of this line

RETURN TO
LOS ANGELES COUNTY SURVEYOR
FLOOD CONTROL

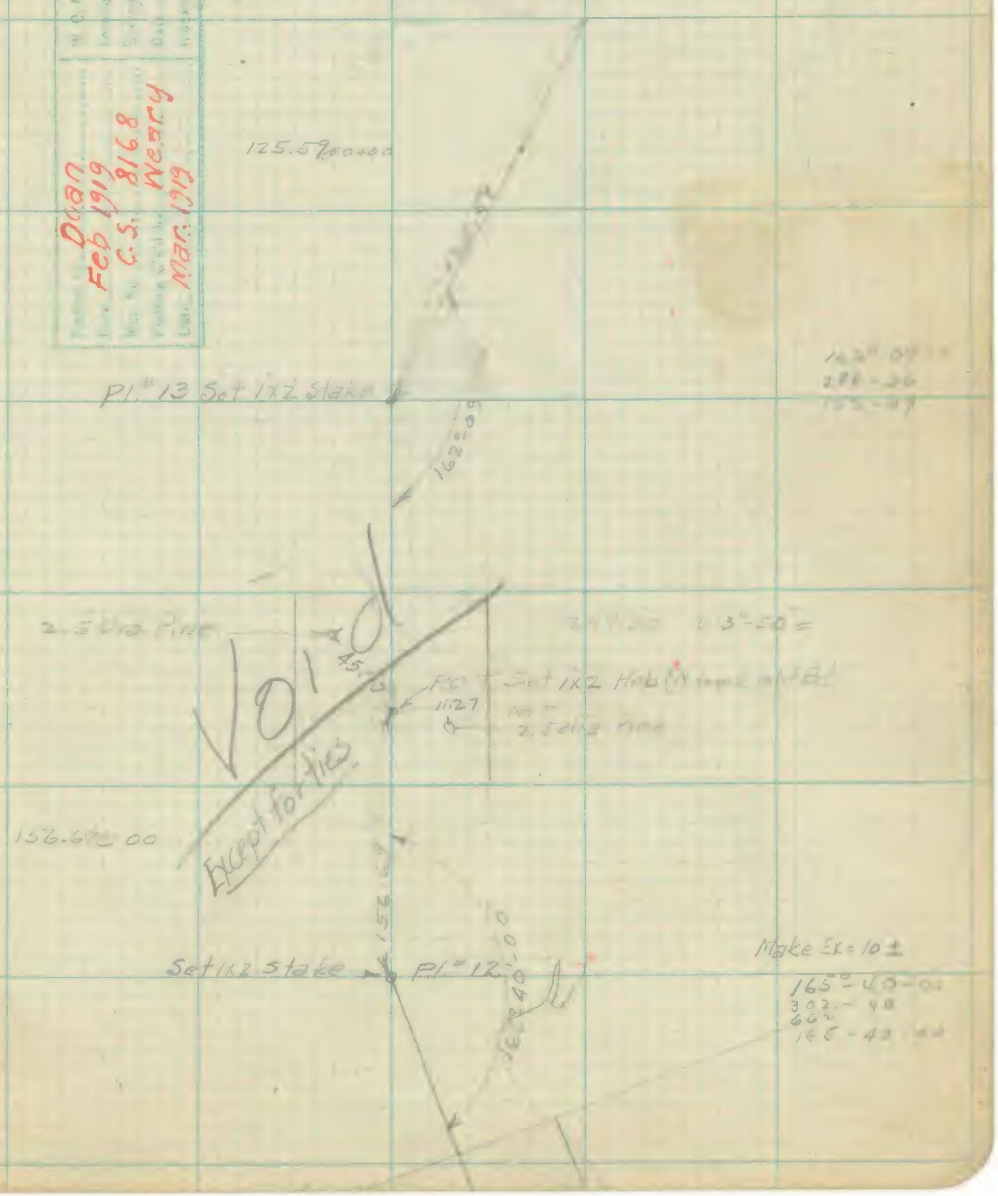

F-F.B 206 Pg. 8 Chief Party Notes by Date

RETURN TO
LOS ANGELES COUNTY SURVEYOR
FLOOD CONTROL

Do not extend notes this side of this line

Note: ANY ADDITION OR CHANGES ON THIS SHEET MUST BE MADE OR CIRCLED IN **Red.** WITH DATE AND NAME OF PERSON MAKING CHANGE.

Date 6/13/18 Notes by Mitchell Chief Party Comly F-F.B 206 Pg. 9

Pl #203 Set 1x2 Stake ~~7+81.50~~ See Btm p-70

E.C 70+26.95
EC = 6+09.73
Δ = 14°-49-20
R = 1000
T = 130.07
L = 258.70
Ex = 8.43
165° 10' 30
660° 42' 30
165 10 37½
Mean Ext 12 ±

NY T FP 6.87
~~4+84.25~~
Pl #202 Set 1x2 Stake
17.30
165°-10'-40"
NY T FP

B.C. 67+68.25
BC = 3+51.03

3+51.03 BC Det.
64.67
4+15.70 - 1°-51-10
4+80.38 3°-42-20
5+45.05 - 5°-33-30
6+09.73 = 7°-24-00

EC = 2+71.62
E.C. 66+88.84
139° 16' 00
557° 04' 00

~~2+37.66~~
Pl #201 Set 1x2 Stake
Ext 3' ±
10.10 NY T Tel pole

Δ = 40°44'
R = 100.00
T = 37.12
L = 71.09
Ex = 6.67
2+36.07
BC = 2+00.53
BC 66+17.75
Δ = 21-03-00

NY T (Angle)
49
237.65
Pl # 200 See page 49
Set 1x2 Stake
0+00 Pl 200
0+00
158°-57-00
59.34
37.05
NY T in 4"x4" Sign Post (A.C. of So. Cal)
~~Set 5+7~~
150°-13-50
34.86
Set 1"x2" Stake (on Line 4-5' back of top of bank N. side Road

Z

Doan Nov. 1918
C.S. 8168
Wear Dec. 1918

W.D.N. 221 Pine Cn. Comly 6/13/18 June 1918 MC

Note: ANY ADDITION OR CHANGES ON THIS SHEET MUST BE MADE OR CIRCLED IN Red. WITH DATE AND NAME OF PERSON MAKING CHANGE.

Do not extend notes this side of this line

RETURN TO LOS ANGELES COUNTY SURVEYOR FLOOD CONTROL

F-F.B 206 Pg. 10 Chief Party Notes by Mitchell Date 6/13/18

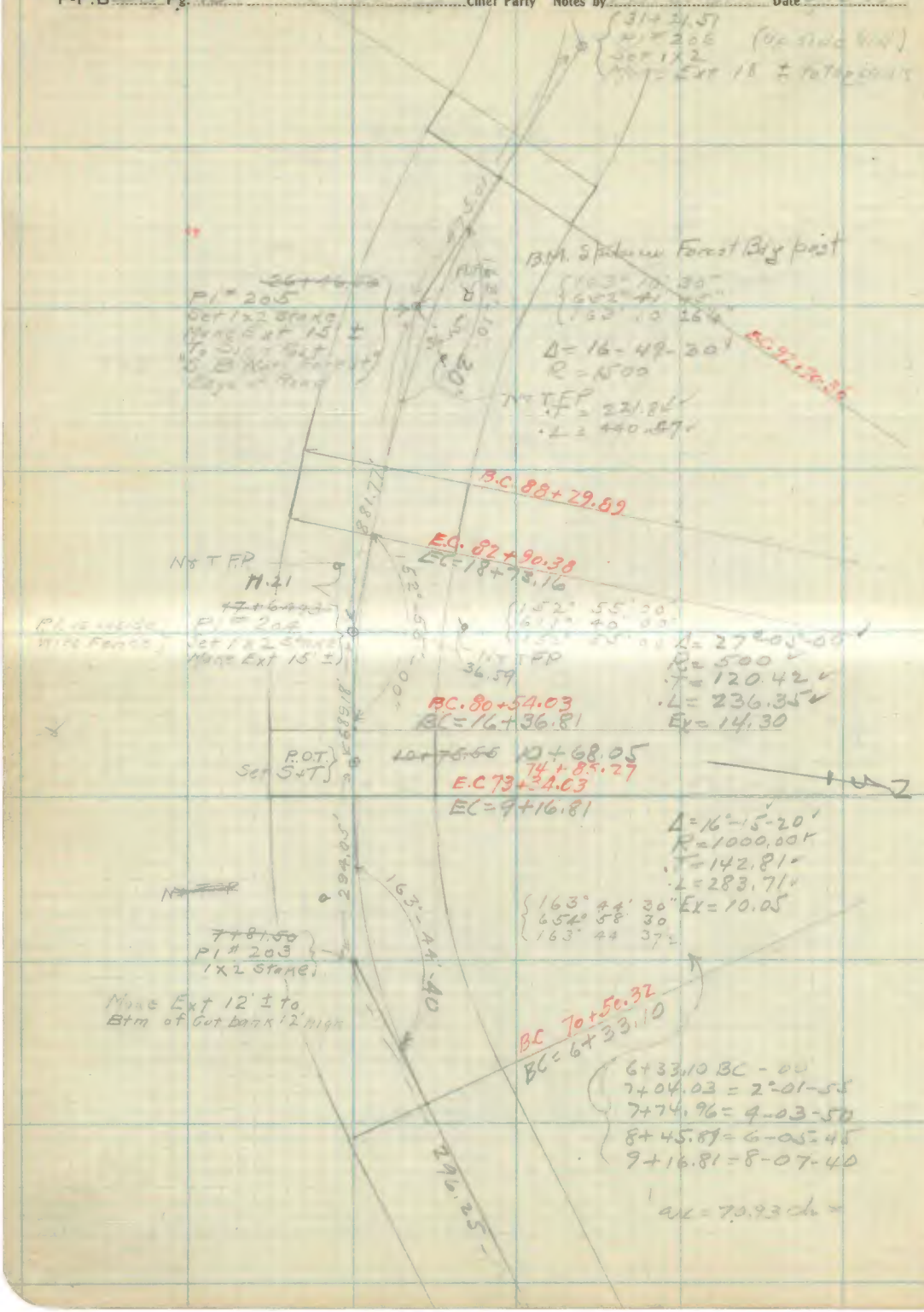

RETURN TO
LOS ANGELES COUNTY SURVEYOR
FLOOD CONTROL

Do not extend notes this side of this line

Note: ANY ADDITION OR CHANGES ON THIS SHEET MUST BE MADE OR CIRCLED IN **Red.** WITH DATE AND NAME OF PERSON MAKING CHANGE.

Date 6/14-18 Notes by Mitchell Chief Party H. I. Comly F-F.B 206 Pg. 11

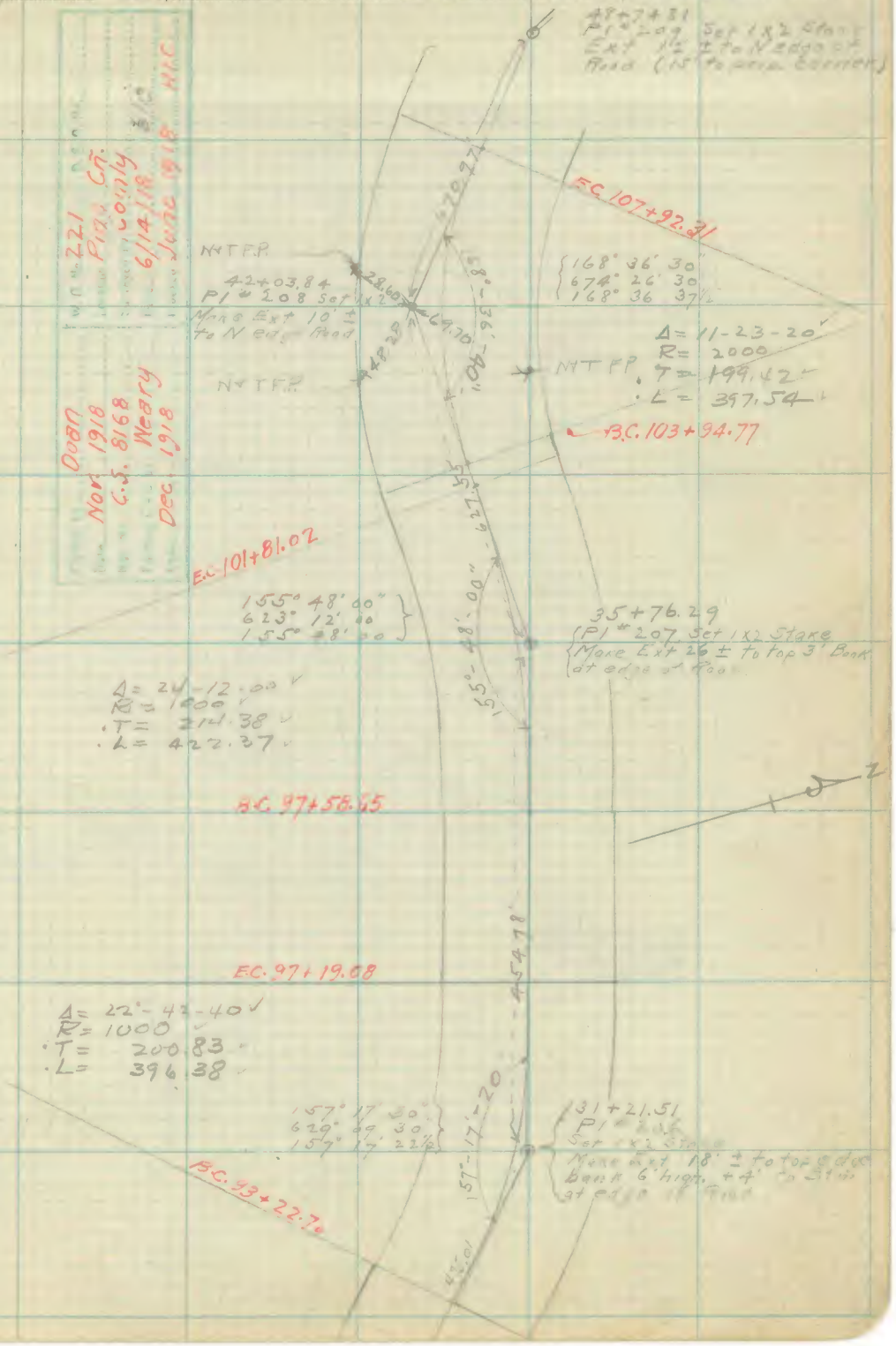

Note: ANY ADDITION OR CHANGES ON THIS SHEET MUST BE MADE OR CIRCLED IN Red. WITH DATE AND NAME OF PERSON MAKING CHANGE.

Do not extend notes this side of this line

RETURN TO
LOS ANGELES COUNTY SURVEYOR
FLOOD CONTROL

F-F.B 206 Pg. 12 H I County Chief Party Notes by Mitchell Date 4/4 '18

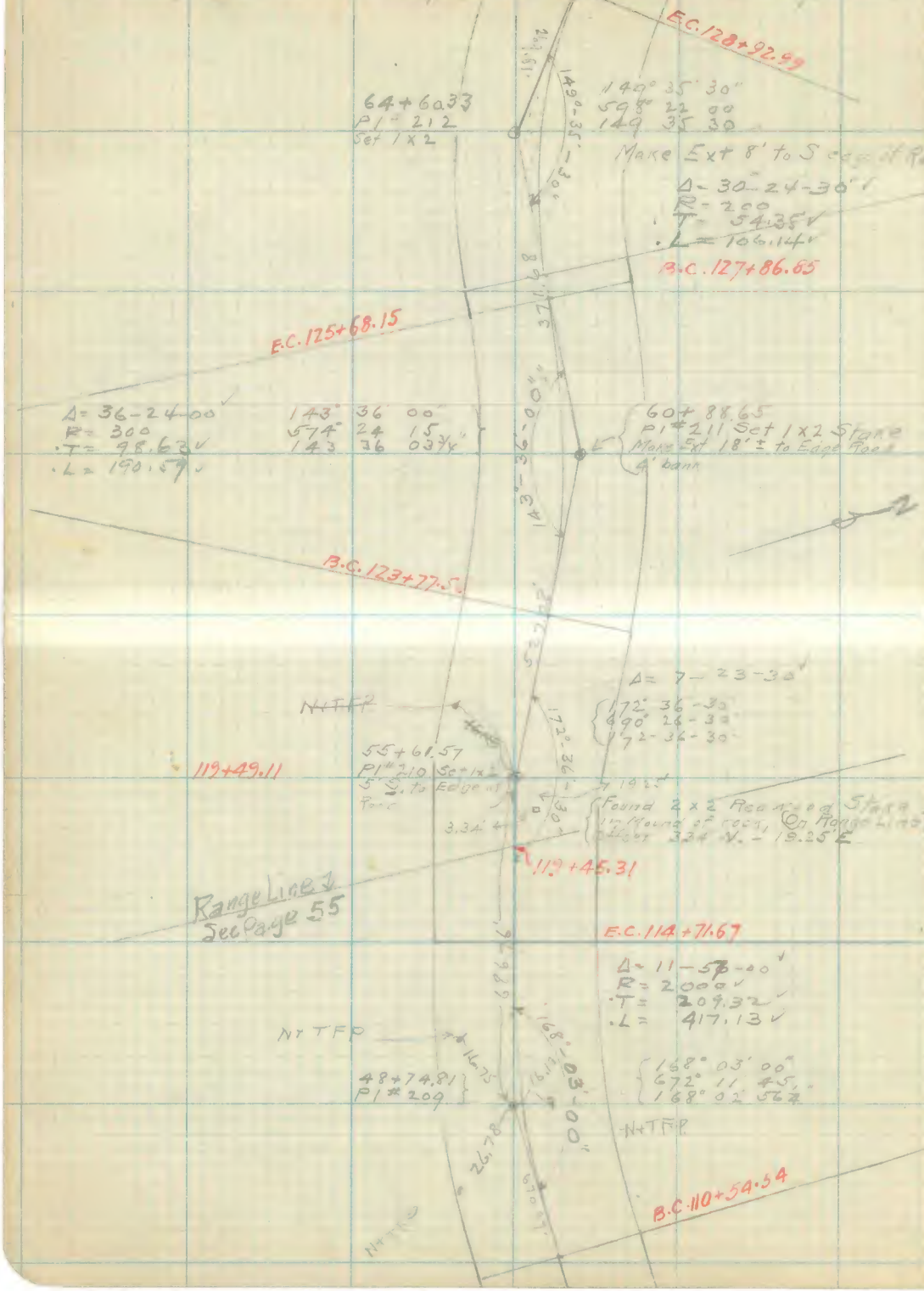

RETURN TO
LOS ANGELES COUNTY SURVEYOR
FLOOD CONTROL

Note: ANY ADDITION OR CHANGES ON THIS SHEET MUST BE MADE OR CIRCLED IN **Red.** WITH DATE AND NAME OF PERSON MAKING CHANGE.

Do not extend notes this side of this line

Date 6/14/18 Notes by Mitchell Chief Party H. L. Gormly F-F.B 206 Pg. 13

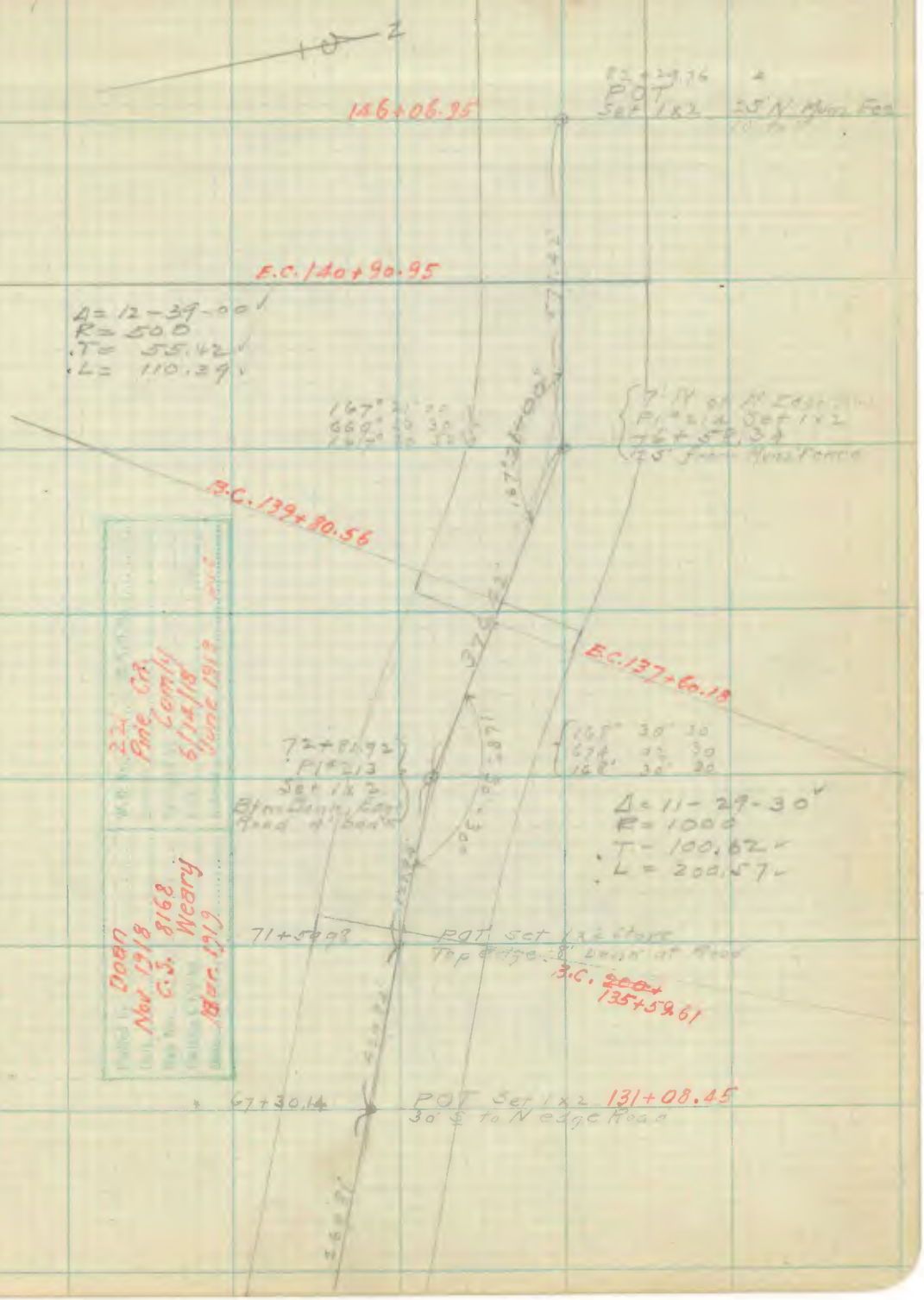

Note: ANY ADDITION OR CHANGES ON THIS SHEET MUST BE MADE OR CIRCLED IN Red. WITH DATE AND NAME OF PERSON MAKING CHANGE.

Do not extend notes this side of this line

RETURN TO
LOS ANGELES COUNTY SURVEYOR
FLOOD CONTROL

F-F.B 206 Pg. 14 H. T. Gomez Chief Party Notes by Mitchell Date 3-15-18

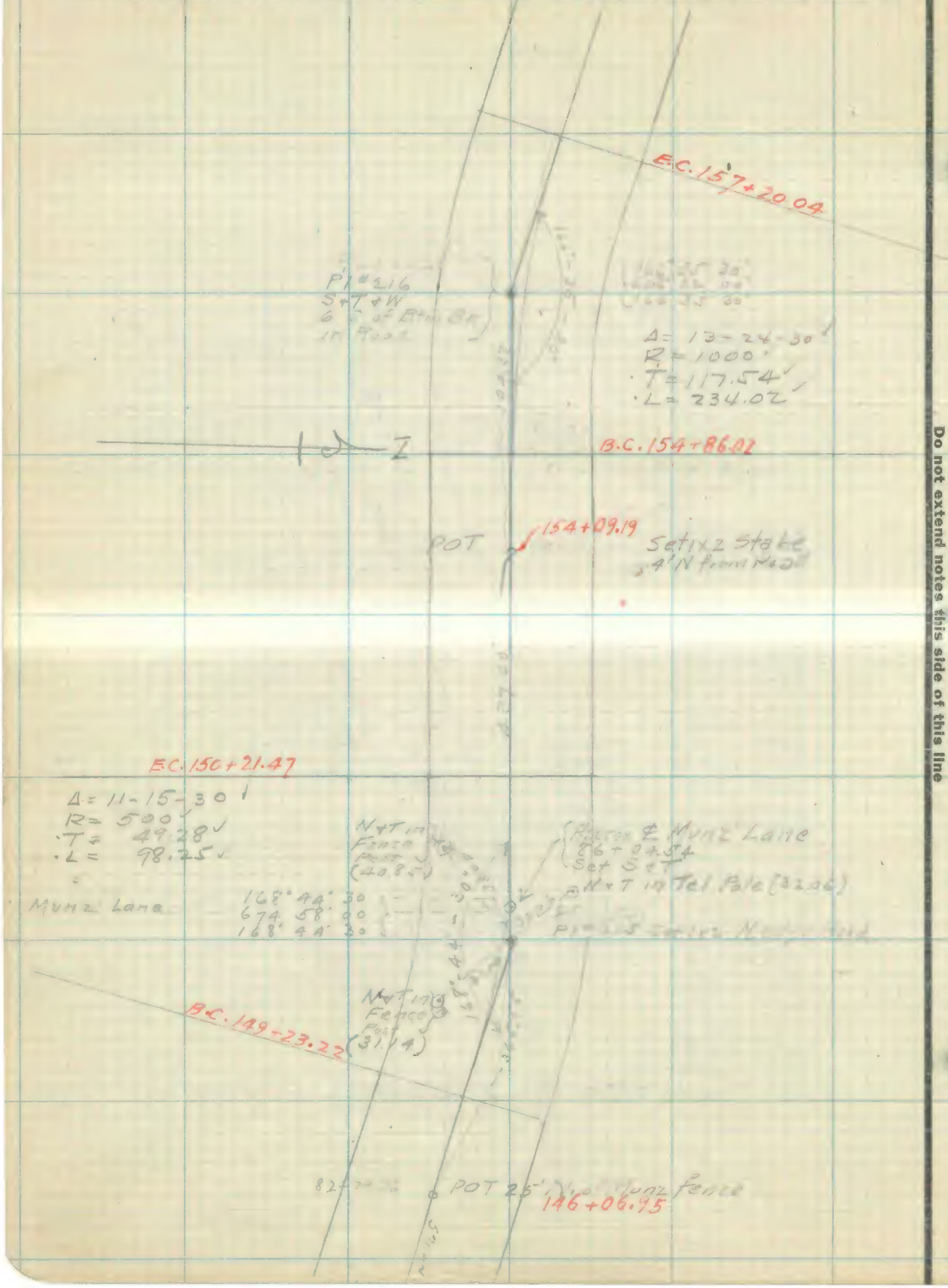

RETURN TO
LOS ANGELES COUNTY SURVEYOR
FLOOD CONTROL

Note: ANY ADDITION OR CHANGES ON THIS SHEET MUST BE MADE OR CIRCLED IN **Red.** WITH DATE AND NAME OF PERSON MAKING CHANGE.

Do not extend notes this side of this line

Date 5/20/18 Notes by Mitchell Chief Party H.I. Comly F-F.B 206 Pg. 15

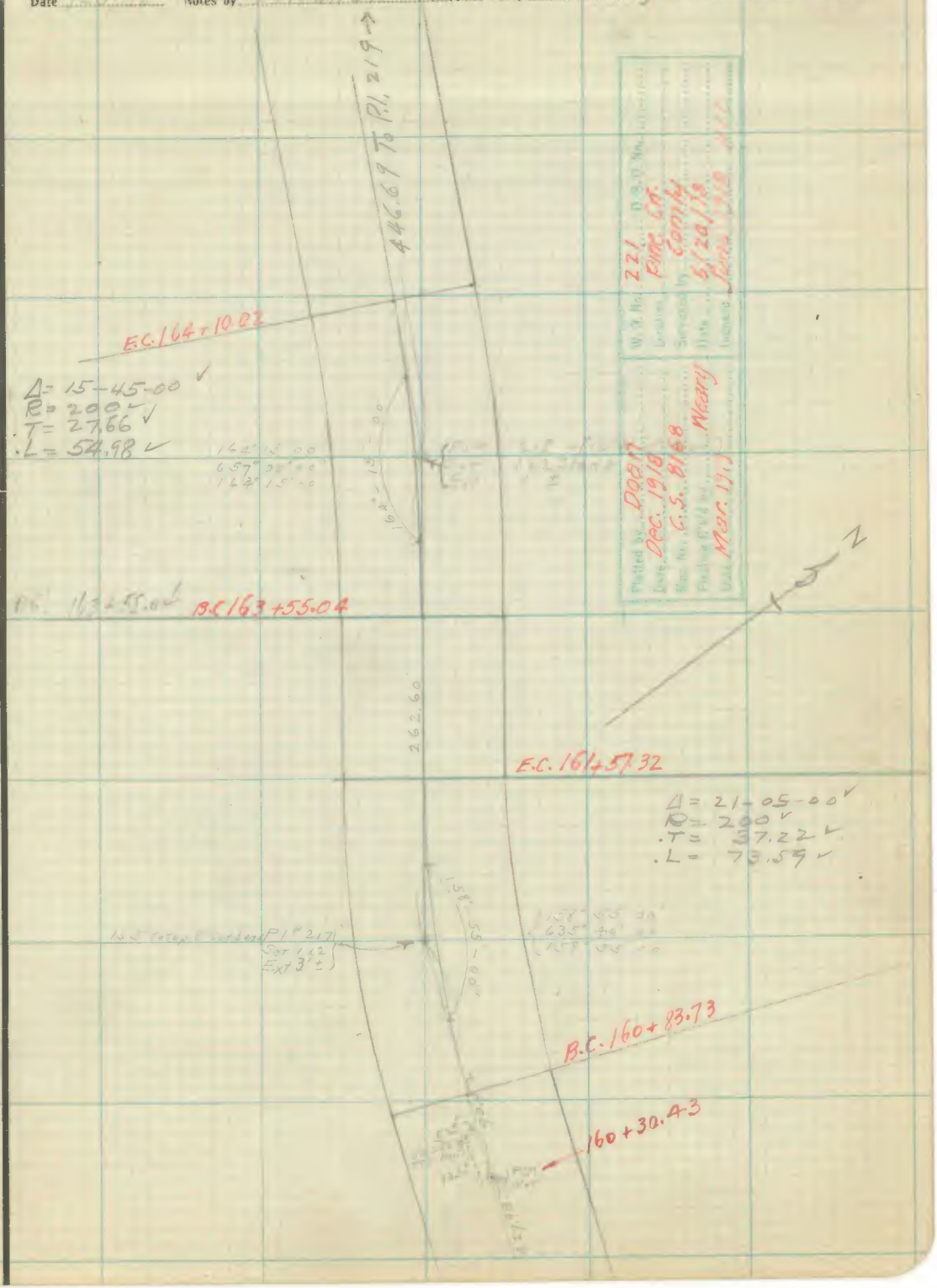

Plotted by DOAM
Date Dec. 1918
Map No. C.S. 8168
Plotting Chk'd by Weary
Date Mar. 19, 1
W.O. No. 221 D.B.O. No.
Location Pine Cr.
Surveyed by Comly
Date 5/20/18
Inches Feet 1918 H.C.

RETURN TO
LOS ANGELES COUNTY SURVEYOR
FLOOD CONTROL

Note: ANY ADDITION OR CHANGES ON THIS SHEET MUST BE MADE OR CIRCLED IN Red. WITH DATE AND NAME OF PERSON MAKING CHANGE.

Do not extend notes this side of this line

F-F.B 206 Pg. 16 Chief Party Notes by Mitchell Date

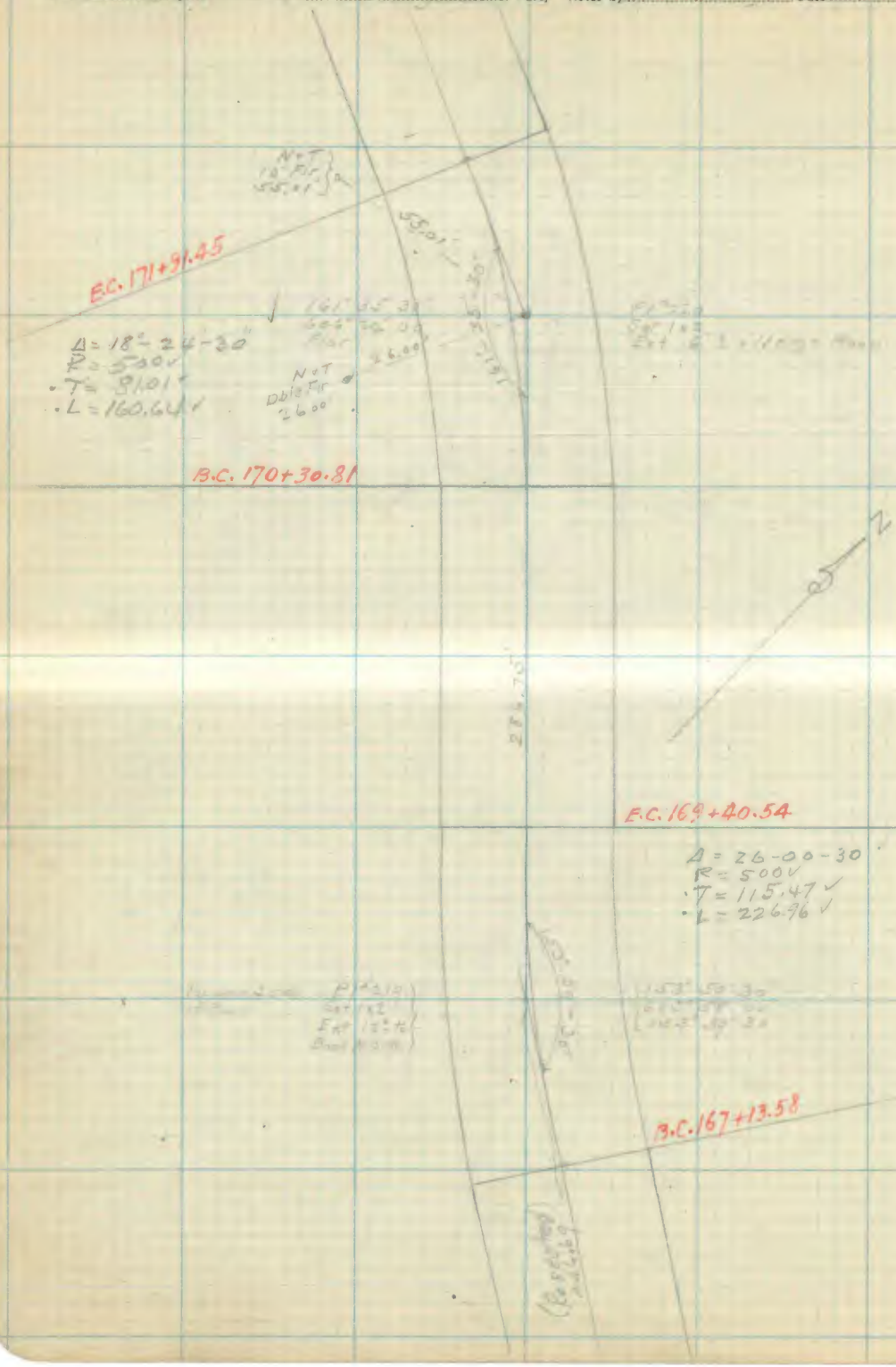

RETURN TO
LOS ANGELES COUNTY SURVEYOR
FLOOD CONTROL

Note: ANY ADDITION OR CHANGES ON THIS SHEET MUST BE MADE OR CIRCLED IN **Red.** WITH DATE AND NAME OF PERSON MAKING CHANGE.

Do not extend notes this side of this line

Date 6/20/18 Notes by Mitchell Chief Party Comly F-F.B. 206 Pg. 17

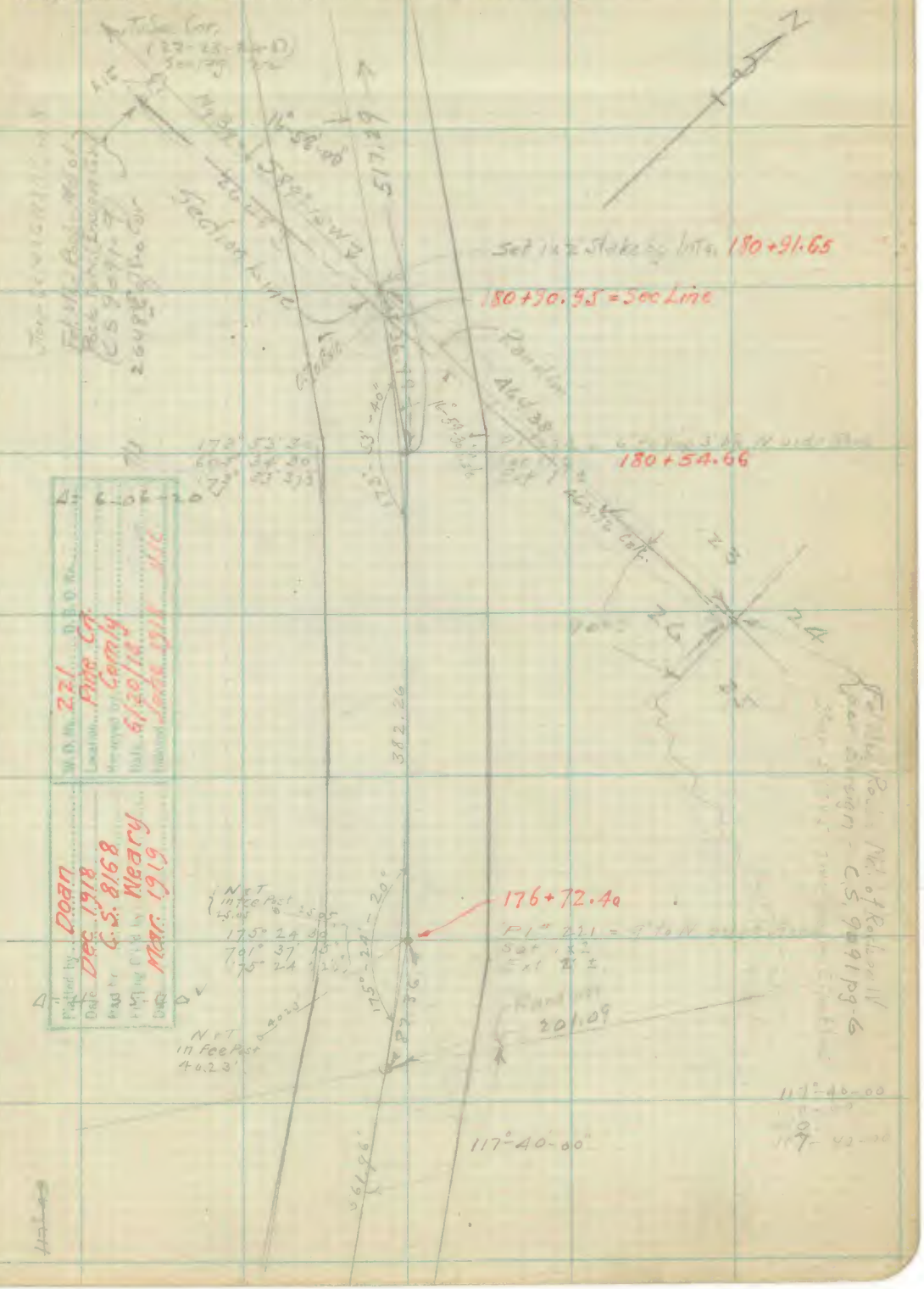

RETURN TO
LOS ANGELES COUNTY SURVEYOR
FLOOD CONTROL

Note: ANY ADDITION OR CHANGES ON THIS SHEET MUST BE MADE OR CIRCLED IN **Red.** WITH DATE AND NAME OF PERSON MAKING CHANGE.

Do not extend notes this side of this line

F-F.B 206 Pg. 18 4' Gamly Chief Party Notes by Mitchell Date 6/20/18

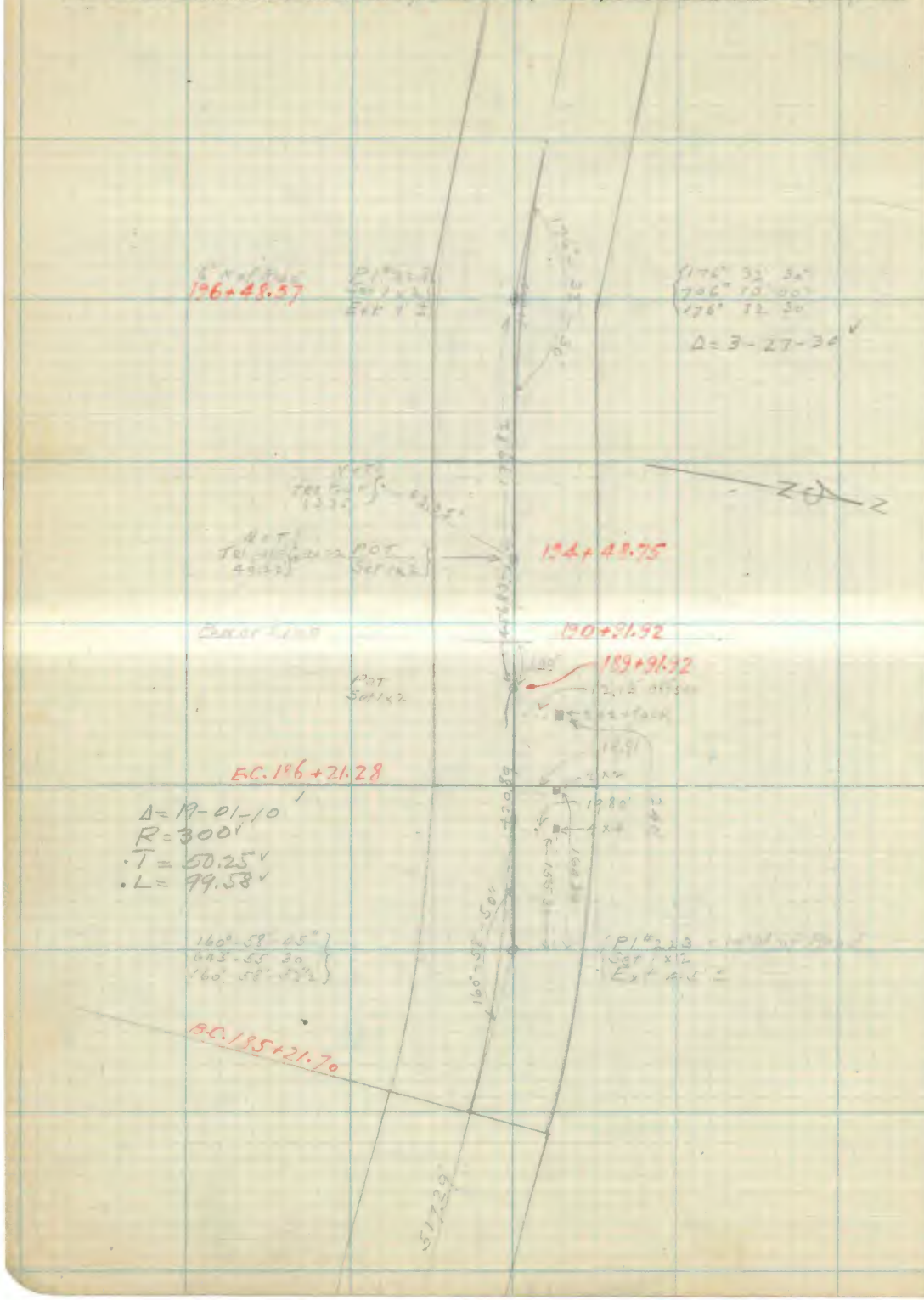

RETURN TO
LOS ANGELES COUNTY SURVEYOR
FLOOD CONTROL

Note: ANY ADDITION OR CHANGES ON THIS SHEET MUST BE MADE OR CIRCLED IN **Red.** WITH DATE AND NAME OF PERSON MAKING CHANGE.

Do not extend notes this side of this line

Date 4/20/18 Notes by Mitchell Chief Party Comly F-F.B 206 Pg. 19

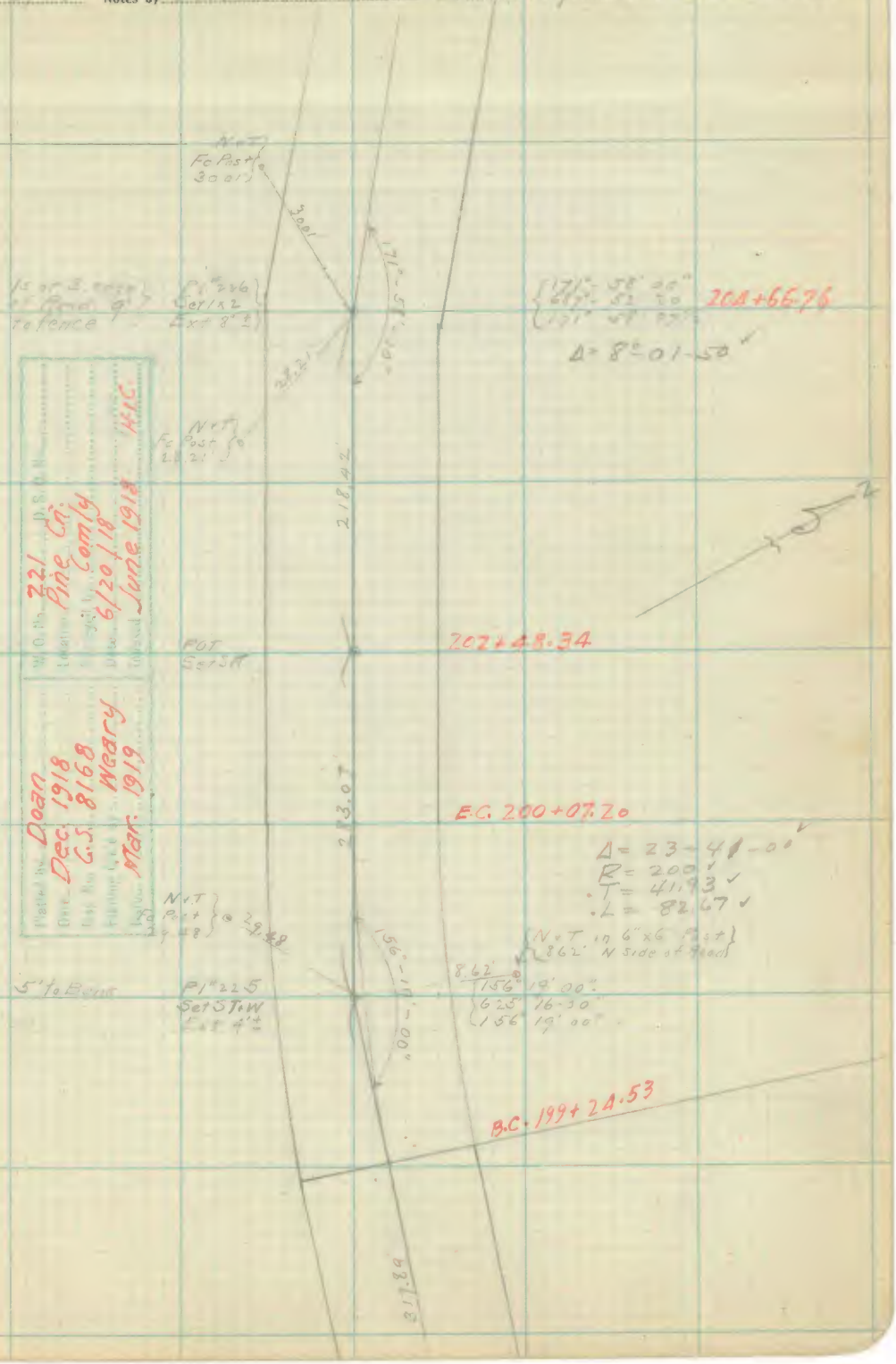

Note: ANY ADDITION OR CHANGES ON THIS SHEET MUST BE MADE OR CIRCLED IN Red. WITH DATE AND NAME OF PERSON MAKING CHANGE.

Do not extend notes this side of this line

RETURN TO
LOS ANGELES COUNTY SURVEYOR
FLOOD CONTROL

Plotted by Doan
Date Dec. 1918
Map No. C.S. 8168
Plotting Code Weary
Date Mar. 1919
W.O. No. 221
Location Pine Cn.
Surveyed by Comly
Date 6/20/18
Checked June 1918 H.I.C.

F-F.B 206 Pg. 20 Gomly Chief Party Notes by Mitchell Date 6/20/18

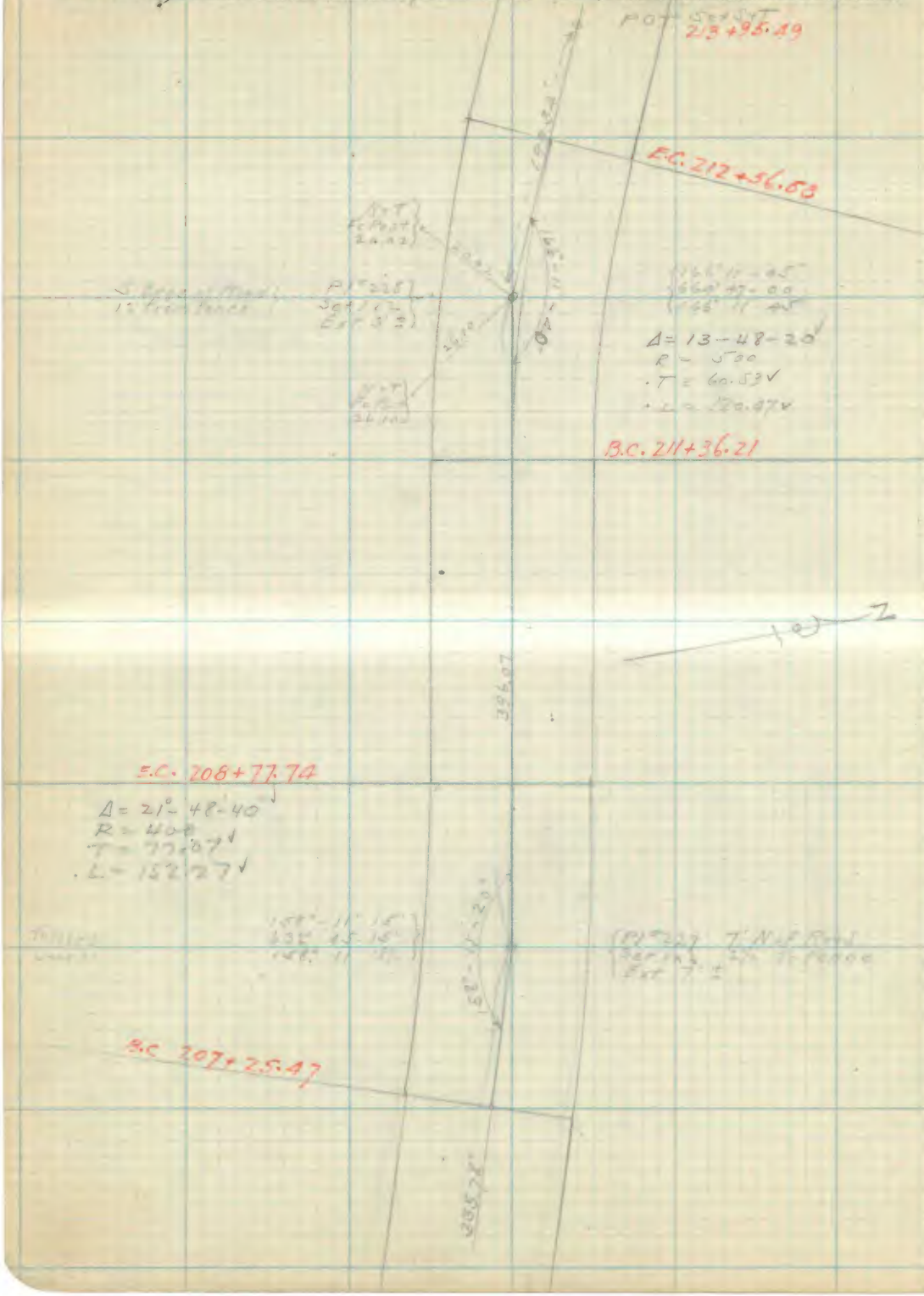

RETURN TO
LOS ANGELES COUNTY SURVEYOR
FLOOD CONTROL

Note: ANY ADDITION OR CHANGES ON THIS SHEET MUST BE MADE OR CIRCLED IN **Red.** WITH DATE AND NAME OF PERSON MAKING CHANGE.

Do not extend notes this side of this line

Date 6/21/18 Notes by Mitchell Chief Party Comly F-F.B 206 Pg. 21

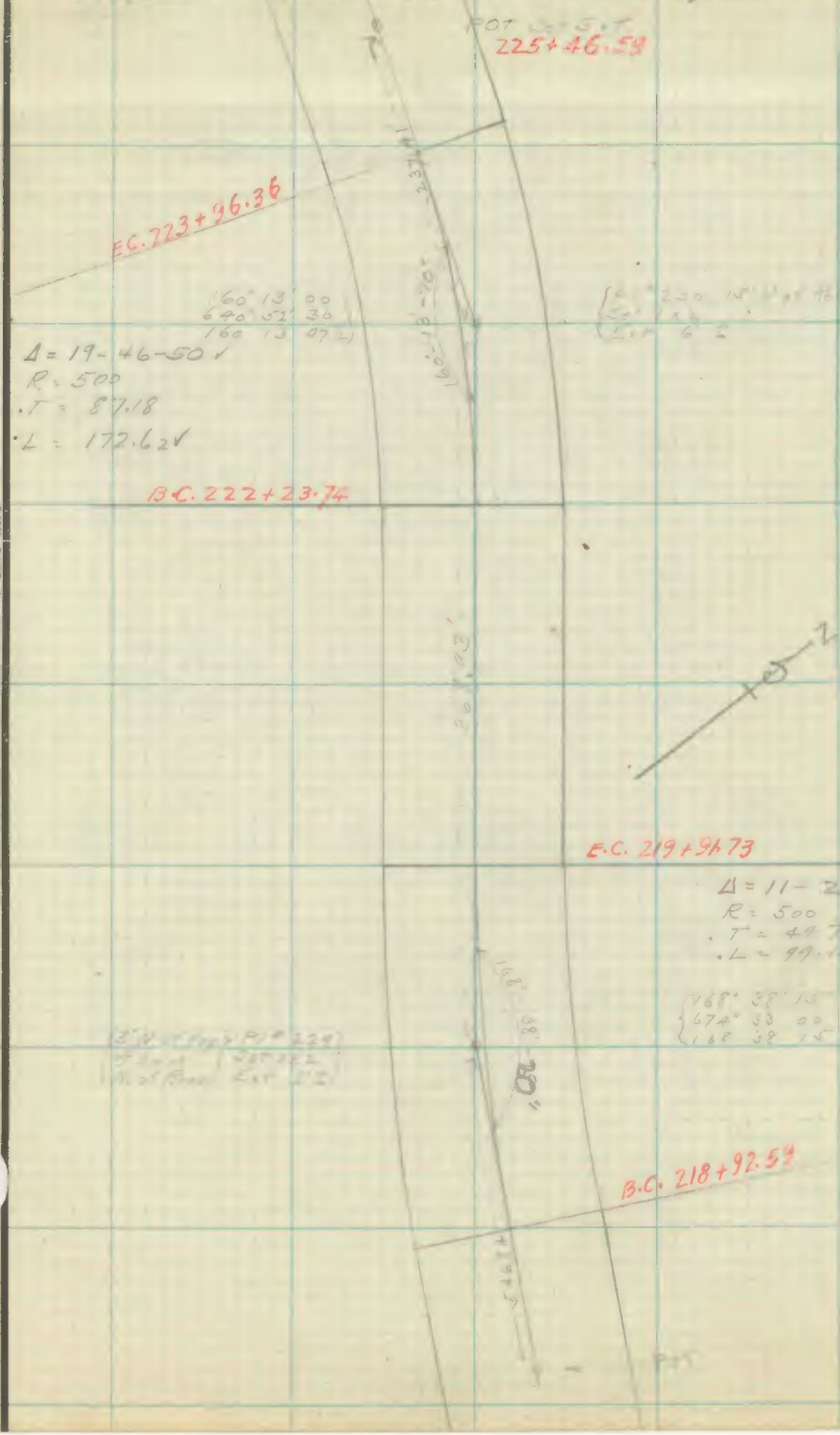

W.O. No. 221 D.S.D. No.
Location Pine Cn.
Surveyor Comly
Date 6/20/18
Date 6/20/18 H.I.C.

Doan
Dec 1918
C.S. 8168
Heary
Mar. 1919

Note: ANY ADDITION OR CHANGES ON THIS SHEET MUST BE MADE OR CIRCLED IN Red. WITH DATE AND NAME OF PERSON MAKING CHANGE.

Do not extend notes this side of this line

RETURN TO
LOS ANGELES COUNTY SURVEYOR
FLOOD CONTROL

F-F.B. 206 Pg. 22 Chief Party Notes by Mitchell Date 5/21/18



RETURN TO
LOS ANGELES COUNTY SURVEYOR
FLOOD CONTROL

Do not extend notes this side of this line

Note: ANY ADDITION OR CHANGES ON THIS SHEET MUST BE MADE OR CIRCLED IN **Red.** WITH DATE AND NAME OF PERSON MAKING CHANGE.

Date [illegible] Notes by [illegible] Chief Party [illegible] F-F.B 206 Pg 23

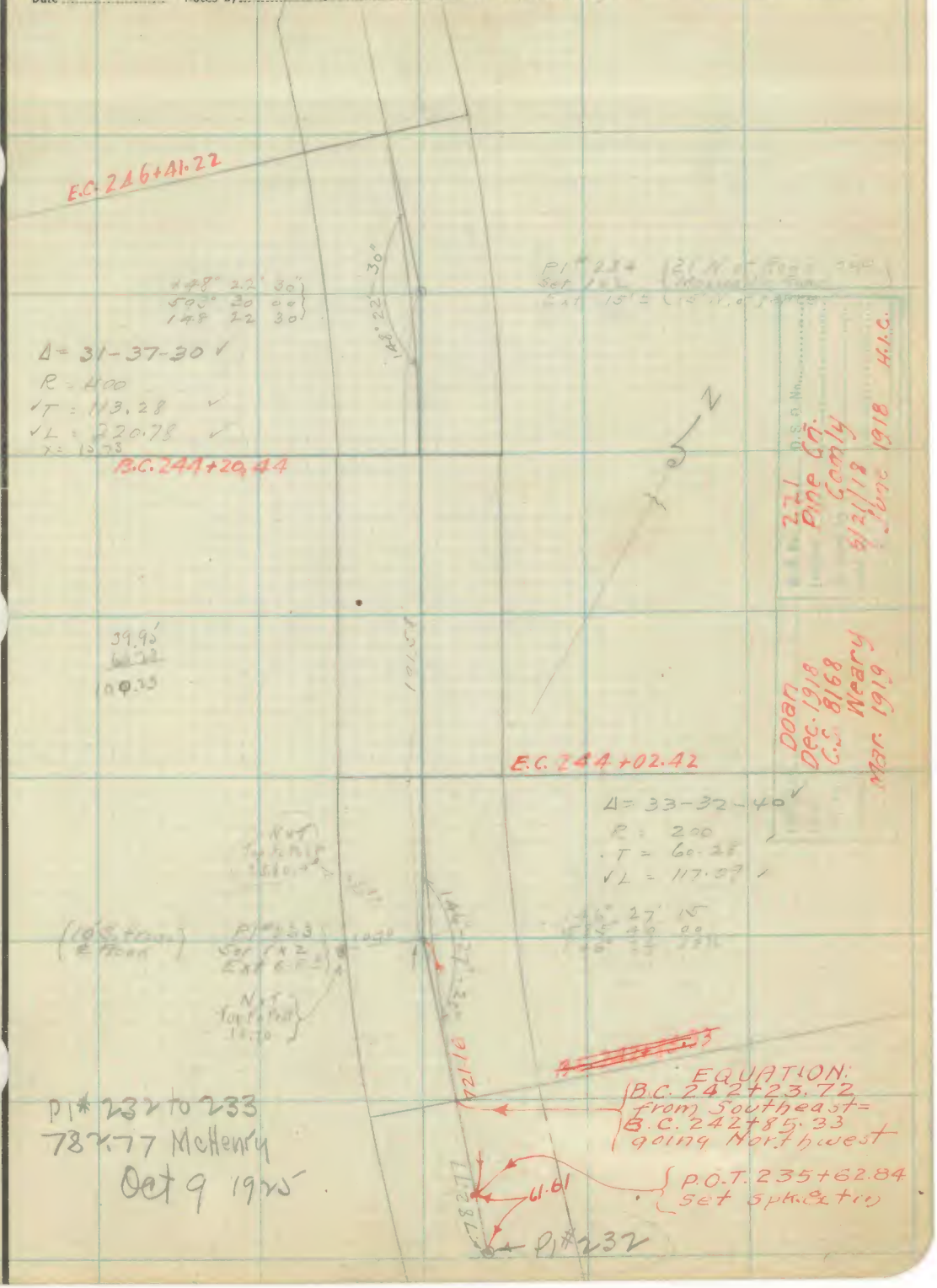

Note: ANY ADDITION OR CHANGES ON THIS SHEET MUST BE MADE OR CIRCLED IN Red. WITH DATE AND NAME OF PERSON MAKING CHANGE.

Do not extend note [illegible] side of this line

RETURN TO
LOS ANGELES COUNTY SURVEYOR
FLOOD CONTROL

F-F.B 206 Pg. 24 Gamly Chief Party Notes by Mitchell Date 6/21/18

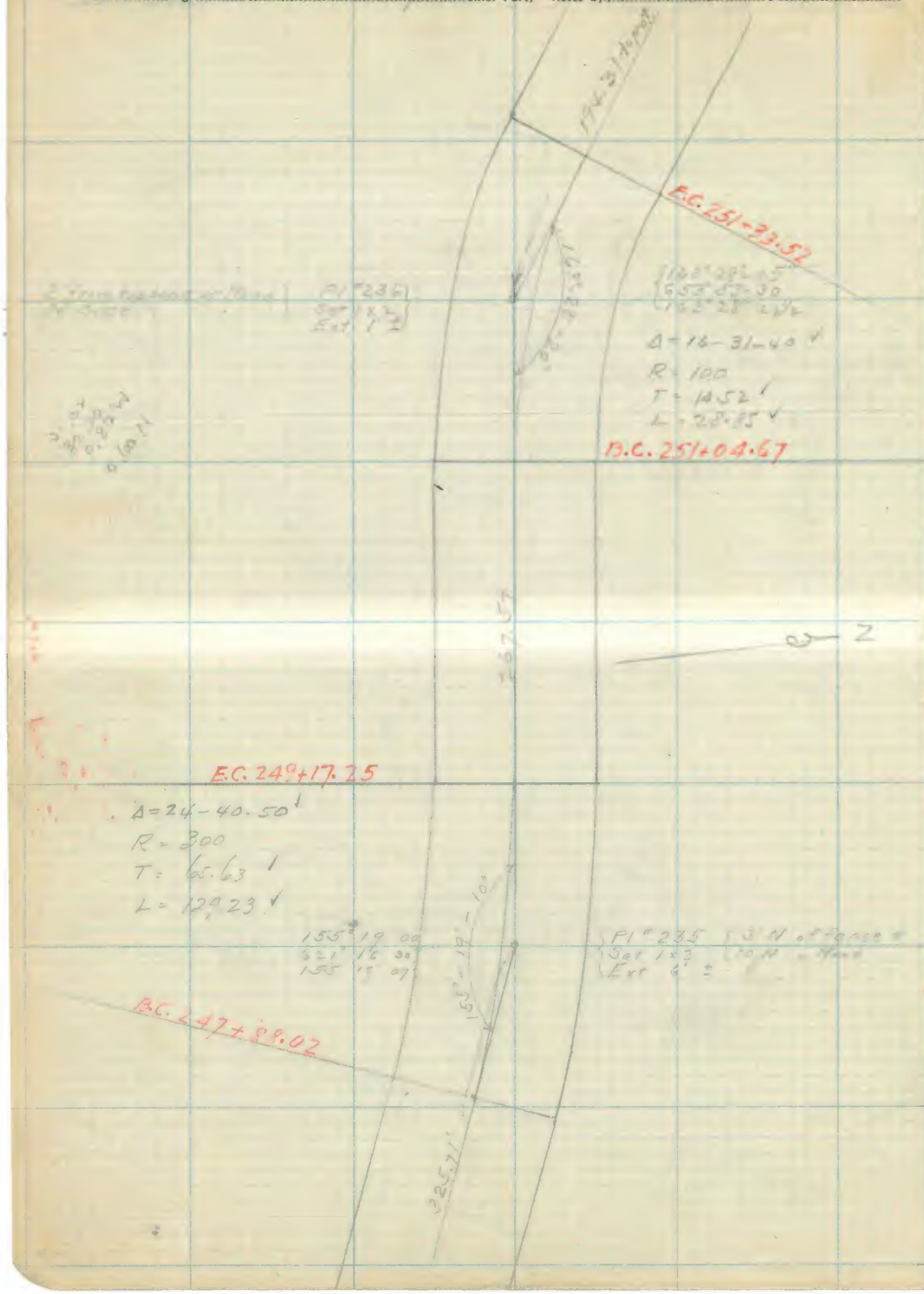

RETURN TO
LOS ANGELES COUNTY SURVEYOR
FLOOD CONTROL

Do not extend not... side of this line

Note: ANY ADDITION OR CHANGES ON THIS SHEET MUST BE MADE OR CIRCLED IN **Red.** WITH DATE AND NAME OF PERSON MAKING CHANGE.

Date 6/20/18 Notes by [illegible] Chief Party [illegible] F-F.B 206 Pg. 25

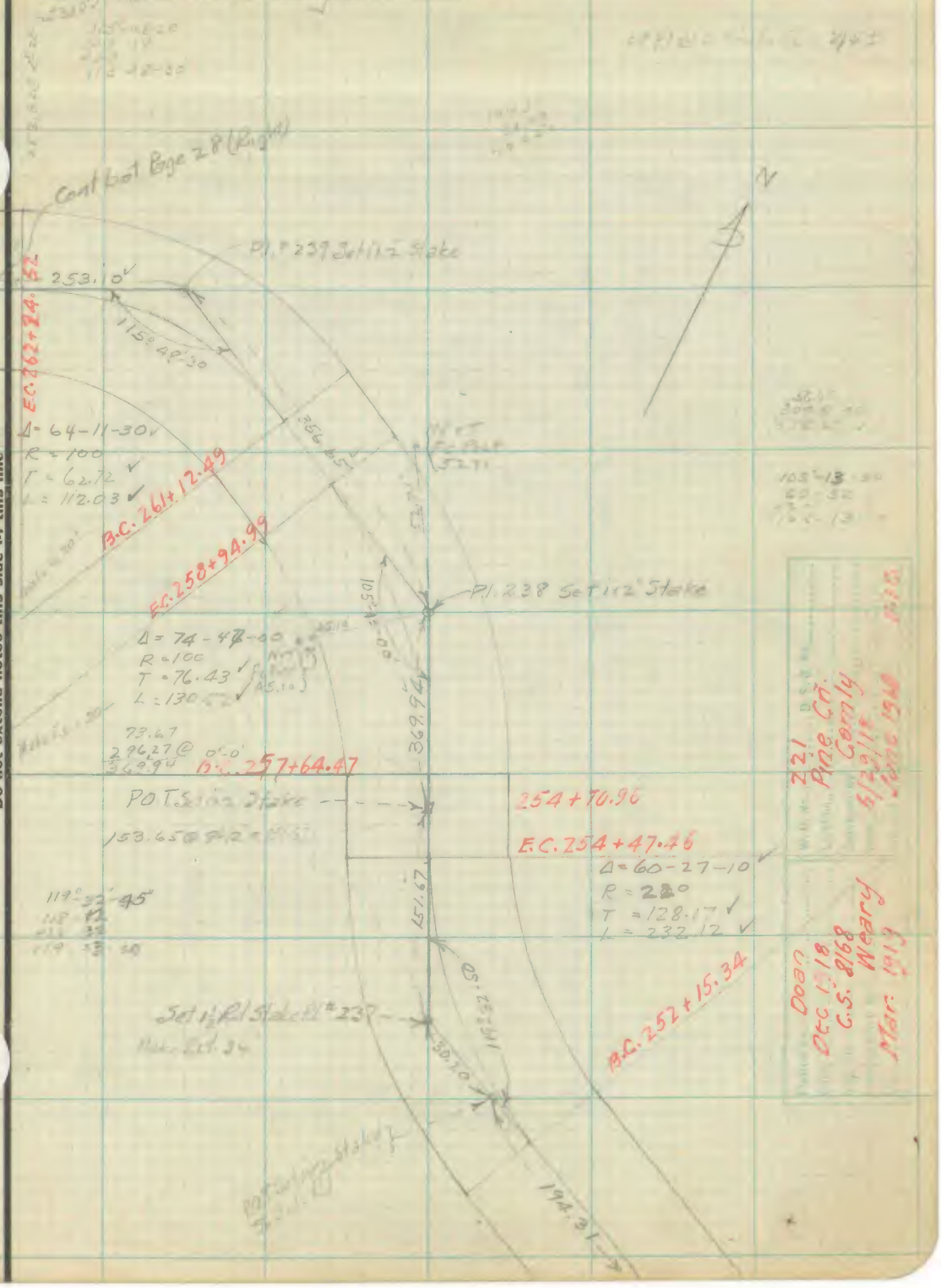

Note: ANY ADDITION OR CHANGES ON THIS SHEET MUST BE MADE OR CIRCLED IN Red. WITH DATE AND NAME OF PERSON MAKING CHANGE.

Do not extend notes this side of this line

RETURN TO
LOS ANGELES COUNTY SURVEYOR
FLOOD CONTROL

F-F.B 206 Pg. 26 H.L. Cornly Chief Party Notes by Cornly Date 6/26/18

RETURN TO
LOS ANGELES COUNTY SURVEYOR
FLOOD CONTROL

Note: ANY ADDITION OR CHANGES ON THIS SHEET MUST BE MADE OR CIRCLED IN **Red.** WITH DATE AND NAME OF PERSON MAKING CHANGE.

Do not extend notes this side of this line

Date [illegible] Notes by Comly Chief Party H.L. Comly F-F.B. 206 Pg. 27

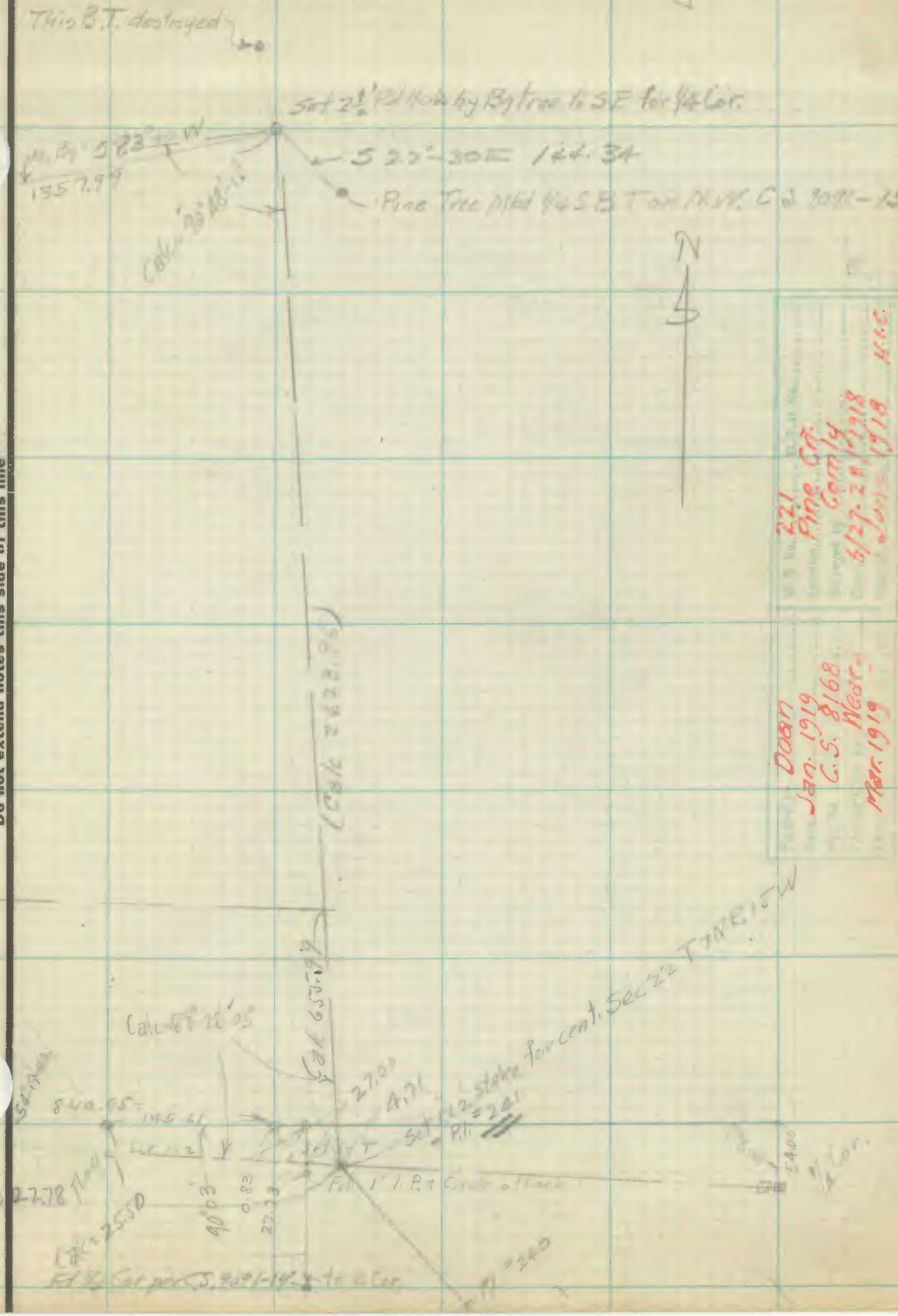

Doan
Jan. 1919
C.S. 8168
Weed
Mar. 1919

221
Pine Cr.
Comly
6/27-28/1918
June 1918 H.L.C.

Note: ANY ADDITION OR CHANGES ON THIS SHEET MUST BE MADE OR CIRCLED IN Red. WITH DATE AND NAME OF PERSON MAKING CHANGE.

Do not extend notes this side of this line

RETURN TO
LOS ANGELES COUNTY SURVEYOR
FLOOD CONTROL

F-F.B 206 Pg. 28 H. I. Comly Chief Party Notes by Comly Date 5/29/17



RETURN TO
LOS ANGELES COUNTY SURVEYOR
FLOOD CONTROL

Note: ANY ADDITION OR CHANGES ON THIS SHEET MUST BE MADE OR CIRCLED IN **Red.** WITH DATE AND NAME OF PERSON MAKING CHANGE.

Do not extend notes this side of this line

Date [illegible] Notes by [illegible] Chief Party H.I. Comly F-F.B 206 Pg. 29

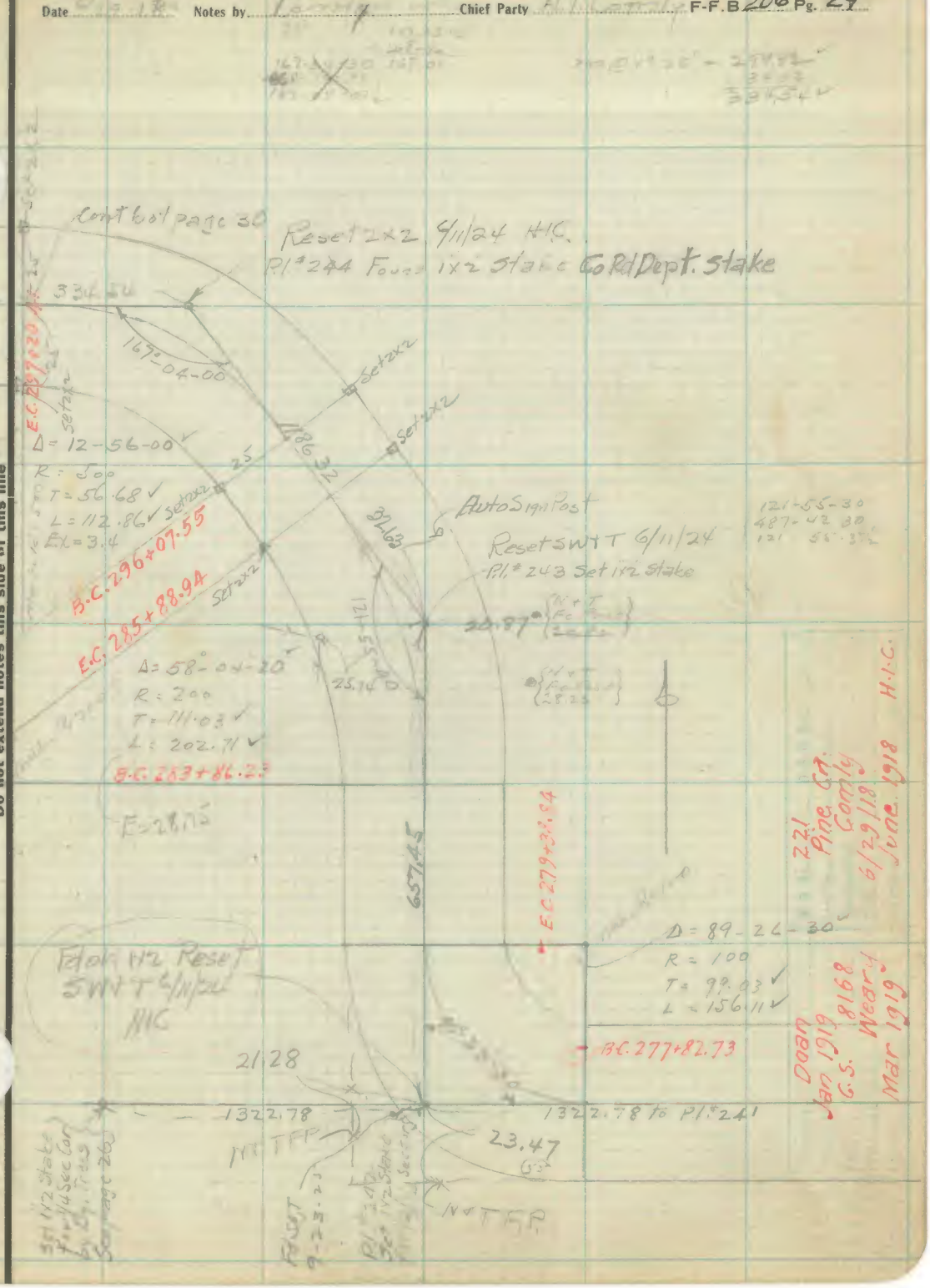

Note: ANY ADDITION OR CHANGES ON THIS SHEET MUST BE MADE OR CIRCLED IN Red. WITH DATE AND NAME OF PERSON MAKING CHANGE.

Do not extend notes this side of this line

RETURN TO LOS ANGELES COUNTY SURVEYOR FLOOD CONTROL

F-F.B. 304 Pg. 30 Hill County Chief Party Notes by Conroy Date 5/29/18

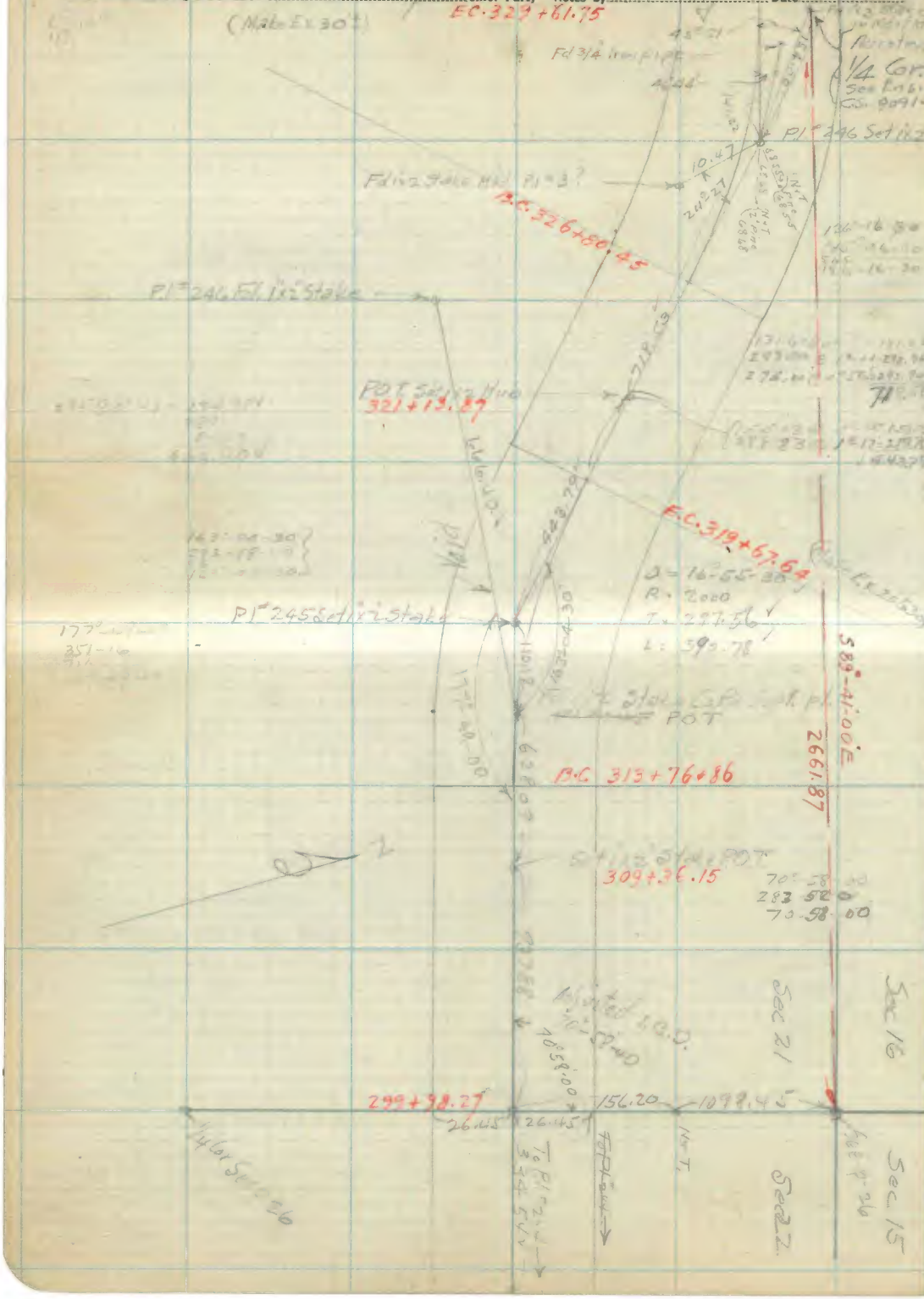

RETURN TO
LOS ANGELES COUNTY SURVEYOR
FLOOD CONTROL

Do not extend notes this side of this line

Note: ANY ADDITION OR CHANGES ON THIS SHEET MUST BE MADE OR CIRCLED IN **Red.** WITH DATE AND NAME OF PERSON MAKING CHANGE.

Date 7/1/18 Notes by Comly Chief Party H.I. Comly F-F.B 206 Pg. 31

Doan
Jan 1919
C.S. 8168
Weary
Mar. 1919

221
Pine Cn.
Comly
7/1/18
June 1918 H.I.C.

90.40
276.94 @ 2°-32 =

Continued Bot-Page 33

167° 24-30
309 - 38
469
167 - 24 - 30

Note For relocation of Pd on this page, between Pl. 246 & 400 sec pages 324 to 374 of this book.

Pl. 248 Set 1x2 Stake

To Pl. 400

176°-03

366.66

167°24-30

E.C. 333+65.68

Δ = 12-35-30
R = 2000
T = 220.66
L = 439.53

Pot Set 1x2 Stake

B.C. 339+26.15

E.C. 334+97.80

Riphers

Stake pine

Pl. 247 Set 1x2 Stake

142°-09-50"

40.73

Δ = 37-50-10
R = 200
T = 68-55
L = 132.07

B.C. 333+65.73

Main

Wash

624.48

Δ = 53-43-30
R = 300
T = 157.95
L = 281-30

Pl. 246 (Repeated)

N

Note: ANY ADDITION OR CHANGES ON THIS SHEET MUST BE MADE OR CIRCLED IN Red. WITH DATE AND NAME OF PERSON MAKING CHANGE.

Do not extend notes this side of this line

RETURN TO
LOS ANGELES COUNTY SURVEYOR
FLOOD CONTROL

F-F.B 20 Pg. 32 H.I. Comly Chief Party Notes by Comly Date 7/1/18

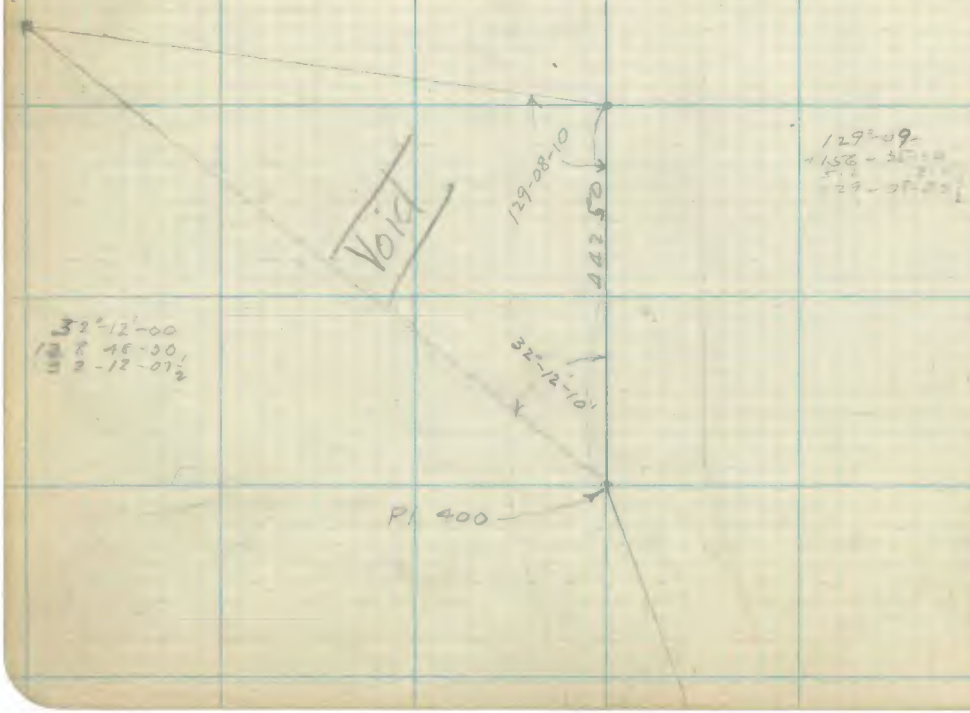

RETURN TO
LOS ANGELES COUNTY SURVEYOR
FLOOD CONTROL

Do not extend notes this side of this line

Note: ANY ADDITION OR CHANGES ON THIS SHEET MUST BE MADE OR CIRCLED IN **Red.** WITH DATE AND NAME OF PERSON MAKING CHANGE.

Date [illegible] Notes by [illegible] Chief Party [illegible] F-F.B 206 Pg. 32A

Plotted by Waite	W.O. No. ..... D.S.O. No. .....
Date	Location .....
Map No. RS 8168-1	Surveyed by .....
Plotting C'k'd by Comly	Date .....
Date 8-16-19	Indexed 8-16-19 Comly

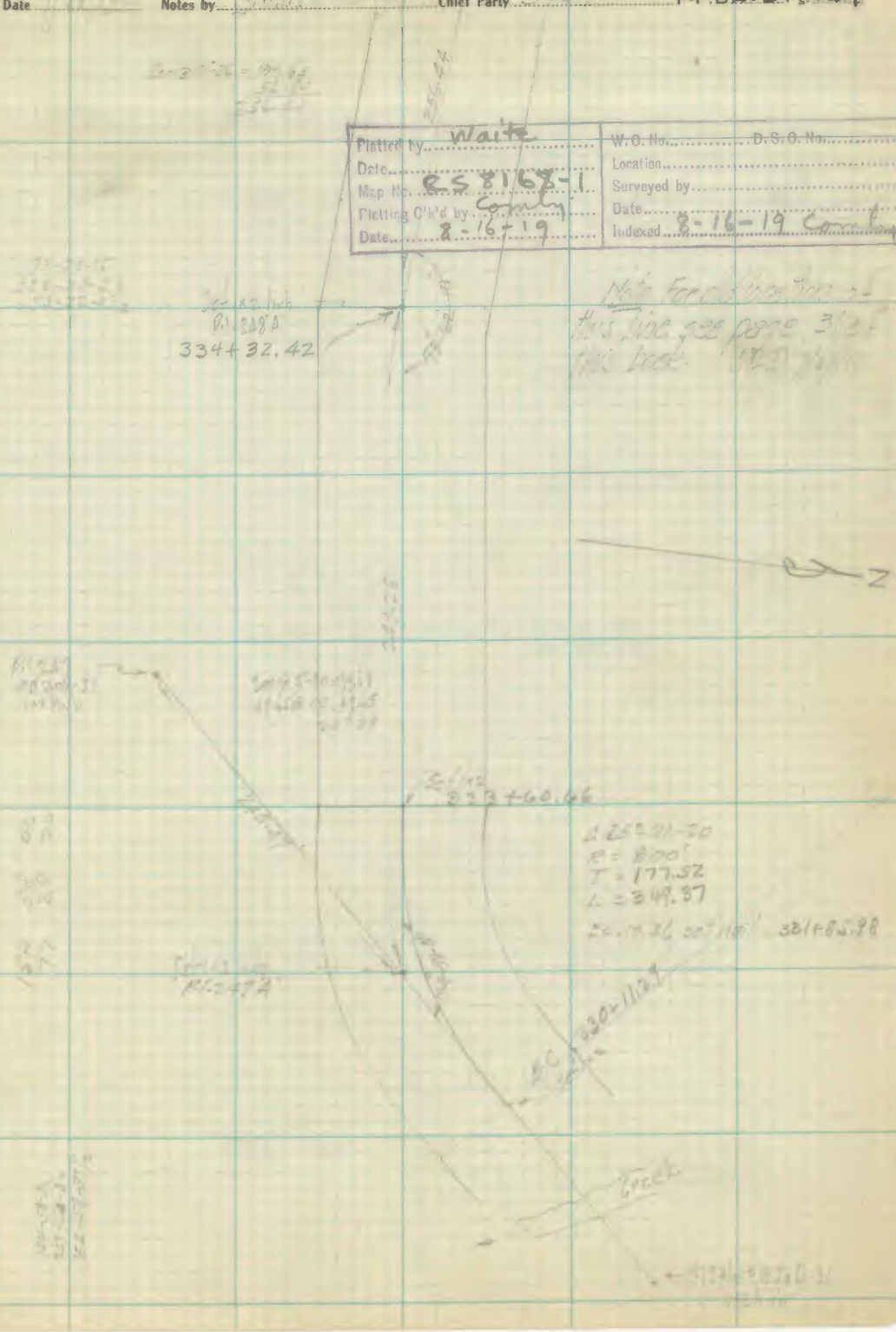

Note: ANY ADDITION OR CHANGES ON THIS SHEET MUST BE MADE OR CIRCLED IN Red. WITH DATE AND NAME OF PERSON MAKING CHANGE.

Do not extend notes this side of this line

RETURN TO
LOS ANGELES COUNTY SURVEYOR
FLOOD CONTROL

F-F.B 206 Pg. 33A Chief Party Notes by Date

Plotted by Waite
Date
Map No. CS8168-1
Plotting Ck'd by Comly
Date 8-16-19

W.O. No. D.S.O. No.
Location
Surveyed by
Date
Indexed 8-16-19 Comly



RETURN TO
LOS ANGELES COUNTY SURVEYOR
FLOOD CONTROL

Do not extend notes this side of this line

Note: ANY ADDITION OR CHANGES ON THIS SHEET MUST BE MADE OR CIRCLED IN **Red.** WITH DATE AND NAME OF PERSON MAKING CHANGE.

Date 6/22/18 Notes by Mitchell Chief Party Comly F-F.B 206 Pg. 33

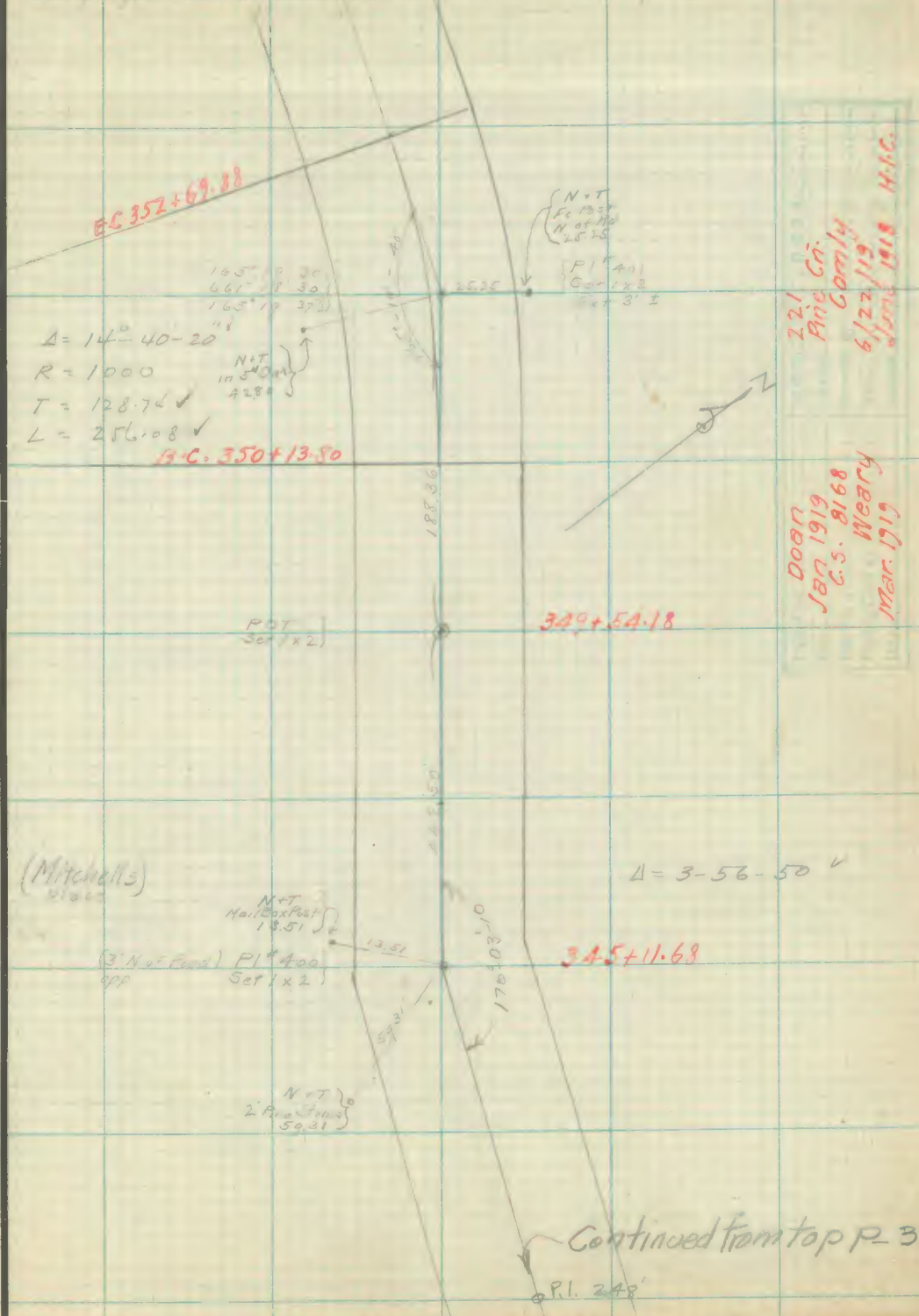

Note: ANY ADDITION OR CHANGES ON THIS SHEET MUST BE MADE OR CIRCLED IN Red. WITH DATE AND NAME OF PERSON MAKING CHANGE.

Do not extend notes this side of this line

RETURN TO LOS ANGELES COUNTY SURVEYOR FLOOD CONTROL

FF.B 206 Pg. 34 Gomly Chief Party Notes by Mitchell Date 6/22/18

RETURN TO
LOS ANGELES COUNTY SURVEYOR
FLOOD CONTROL

Note: ANY ADDITION OR CHANGES ON THIS SHEET MUST BE MADE OR CIRCLED IN **Red.** WITH DATE AND NAME OF PERSON MAKING CHANGE.

Do not extend notes this side of this line

Date [illegible] Notes by [illegible] Chief Party [illegible] F-F.B 206 Pg. 34A

Plotted by Waite
Date
Map No. CS 8168-1
Plotting C'k'd by Comly
Date 8-16-19

W.O. No. D.S.O. No.
Surveyed by
Date
Indexed 8-16-19 [illegible]

Pl. 401 F.B. 206-33

Pat. [illegible] F.B. 206-33

176°28'-20"

Pl. 207 [illegible] = 344+70.89

Pl. 400 F.B. 206-33 [illegible]

[illegible]

231.08

Note: ANY ADDITION OR CHANGES ON THIS SHEET MUST BE MADE OR CIRCLED IN Red. WITH DATE AND NAME OF PERSON MAKING CHANGE.

Do not extend notes this side of this line

RETURN TO
LOS ANGELES COUNTY SURVEYOR
FLOOD CONTROL

F.B. 201 Pg. 35A Chief Party Notes by Date

RETURN TO
LOS ANGELES COUNTY SURVEYOR
FLOOD CONTROL

Do not extend notes this side of this line

Note: ANY ADDITION OR CHANGES ON THIS SHEET MUST BE MADE OR CIRCLED IN **Red.** WITH DATE AND NAME OF PERSON MAKING CHANGE.

RETURN TO
LOS ANGELES COUNTY SURVEYOR
FLOOD CONTROL

Note: ANY ADDITION OR CHANGES ON THIS SHEET MUST BE MADE OR CIRCLED IN **Red.** WITH DATE AND NAME OF PERSON MAKING CHANGE.

Do not extend notes this side of this line

Date ..... Notes by ..... Chief Party ..... F.F.B. 206 Pg. 35

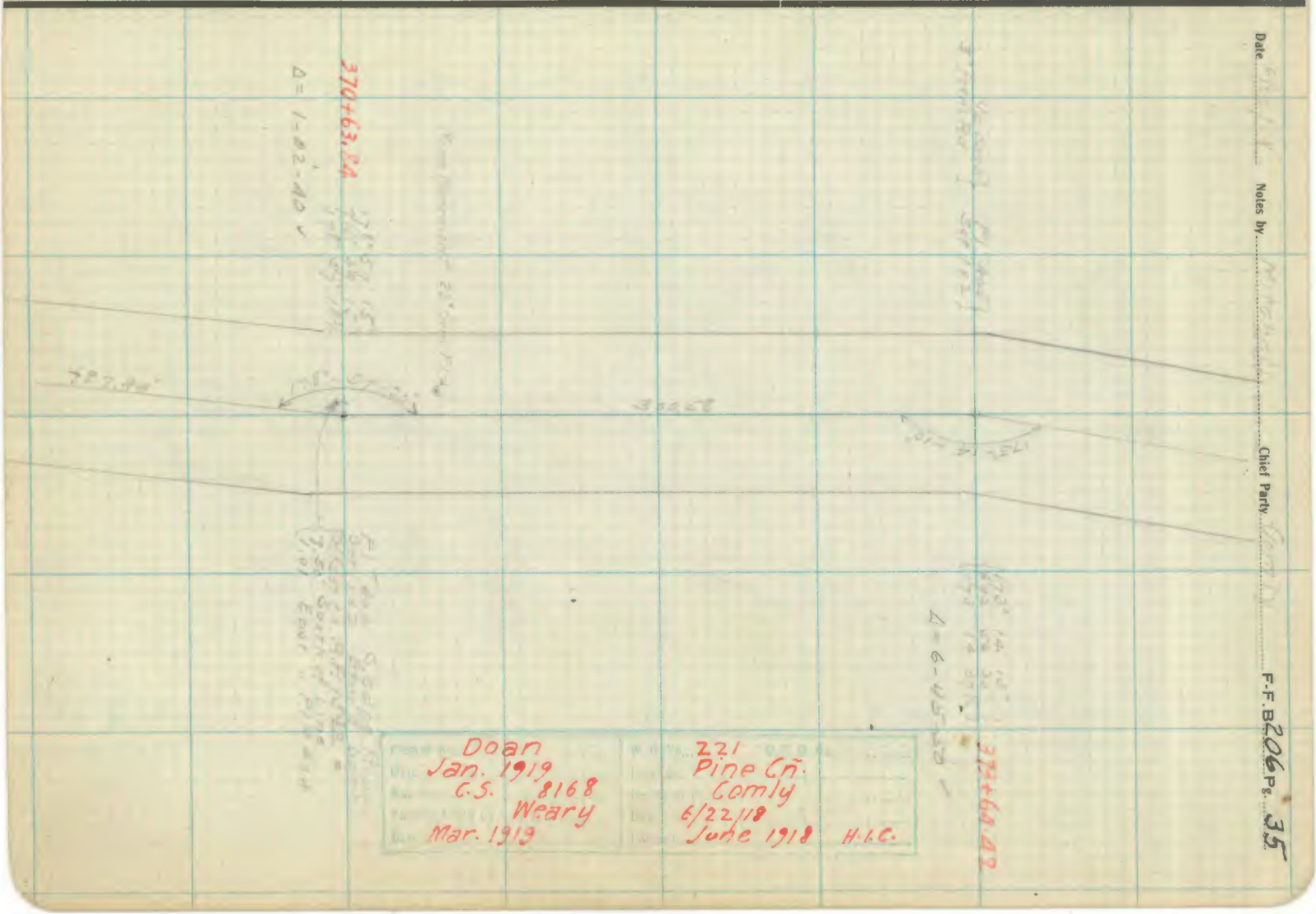

F-F-D

F-F-D 206 Pg. 36 Comly Chief Party Notes by Mitchell Date 6/22/18



RETURN TO
LOS ANGELES COUNTY SURVEYOR
FLOOD CONTROL

Note: ANY ADDITION OR CHANGES ON THIS SHEET MUST BE MADE OR CIRCLED IN **Red.** WITH DATE AND NAME OF PERSON MAKING CHANGE.

Do not extend notes this side of this line

Date [illegible] Notes by [illegible] Chief Party [illegible] F-F.B. 206 Pg. 36A

Rough Profile of Change of Line - Pages 32-A-to 34

Transit	Station	Dist	Vert.	Rod	+	H.I.	−	Elevation See LB 209-17
Pl 247	BM [illegible]				+3.65	3483.59		3479.94
	Pl 247 A (TP)	245	-2°-55	-4.0		3471.11	16.48	3467.11
246 (EC)	Pl-247 A	379	+3°-18	-4.0		3449.26	-26.85	3444.26
	329+00	90	-0°-08	-4.0			-4.21	3445.05
	329+14	140	-1°-11	-4.0			-6.07	3443.19
	329+62 (EC)	152	-1-05	-4.0			-6.87	3442.39
	330+11 (BC)	201	-0°-06	-4.0			-4.35	3444.91
	Pl 247 A	379	+3°-18	-4.0			+17.83	3467.11
Pl 247 A				+4.92	4.92	3472.03		3467.11
	Sta 331+86	19	-3°-04	-4.0			-5.68	3466.35
	~~EC~~ on tank	78	+2°-35	-4.0			-0.03	3472.00
	EC 333+61	178	+3°-12	-4.0			+5.95	3477.98
	Pl 248 A	249	+3°-42-30	-4.0			+12.14	3484.17
Pl 249 A 336+89	Pl 248 A 334+32	257	-3°-27	-5	20.49	3504.66		3484.17
	336+00	189	-3°-08	-5			-15.4	3488.3
	336+00	89	-2°-25	-5			-8.7	3495.0
	Pl 249 A	0.0	0°-0	-5.2			-5.2	3499.5
	337+56	67	-0°-16	-5.0			-5.3	3499.4
	338+00	111	+1°-42	-5			-1.8	3502.9
	338+77	188	+4°-22	-5			+9.3	3514.0
	339+00	211	+4°-15	-5.0			+10.6	3515.3
	339+39 Pl 250 A	250	+3°-19-30	-5.0			+9.52	3514.18
Pl 251 A 342+40	Pl 250 A 339+39	301	-1°-52	-5.0	+15.16	3529.34		
	340+00	240	-2°-38	-5.0			-16.10	3513.2
	341+00	140	-2°-08	-5.0			-10.3	3519.0
	342+00	40	-1°-37	-5.0			-6.2	3523.1
	Pl 251 A 342+40	0.0	0°-0	-5.0			-5.0	3524.34
	342+56	16	+3°-01	-5.0			-4.2	3525.1
	343+00	60	+1°-45	-5.0			-3.2	3526.1
	344+00	160	+2°-13	-5.0			+1.2	3530.5
	Pl 400 344+71	231	[illegible]	-5.0			+5.09	3534.43

Plotted by G.F. Brown
Date 8-19-19
Map No. CS.8168
Plotting Ck'd by A.E.T. 8-19-19

W.O. No. [illegible]
Location
Surveyed by
Date

Note: ANY ADDITION OR CHANGES ON THIS SHEET MUST BE MADE OR CIRCLED IN Red. WITH DATE AND NAME OF PERSON MAKING CHANGE.

Do not extend notes this side of this line

RETURN TO LOS ANGELES COUNTY SURVEYOR FLOOD CONTROL

F-F.B 206 Pg. 371 Dean Chief Party Notes by Comly Date 7/28/19

Check back from Pl 251 "A"

Inst-	Station	Hor Dist	V.D.	Rod	+	H.I.
-T.P.	303		-2°-50	-4.15 ~~-5.0~~		351.15
⊡ sight	4 4.50 x 0		+3°-31	-5.0		
			0°-00	-3.86		

RETURN TO
LOS ANGELES COUNTY SURVEYOR
FLOOD CONTROL

Note: ANY ADDITION OR CHANGES ON THIS SHEET MUST BE MADE OR CIRCLED IN **Red.** WITH DATE AND NAME OF PERSON MAKING CHANGE.

Do not extend notes this side of this line

RETURN TO
LOS ANGELES COUNTY SURVEYOR
FLOOD CONTROL

Note: ANY ADDITION OR CHANGES ON THIS SHEET MUST BE MADE OR CIRCLED IN **Red.** WITH DATE AND NAME OF PERSON MAKING CHANGE.

Do not extend notes this side of this line

Date ..... Notes by ..... Chief Party .....

F.F.B. 206 Pg. 37

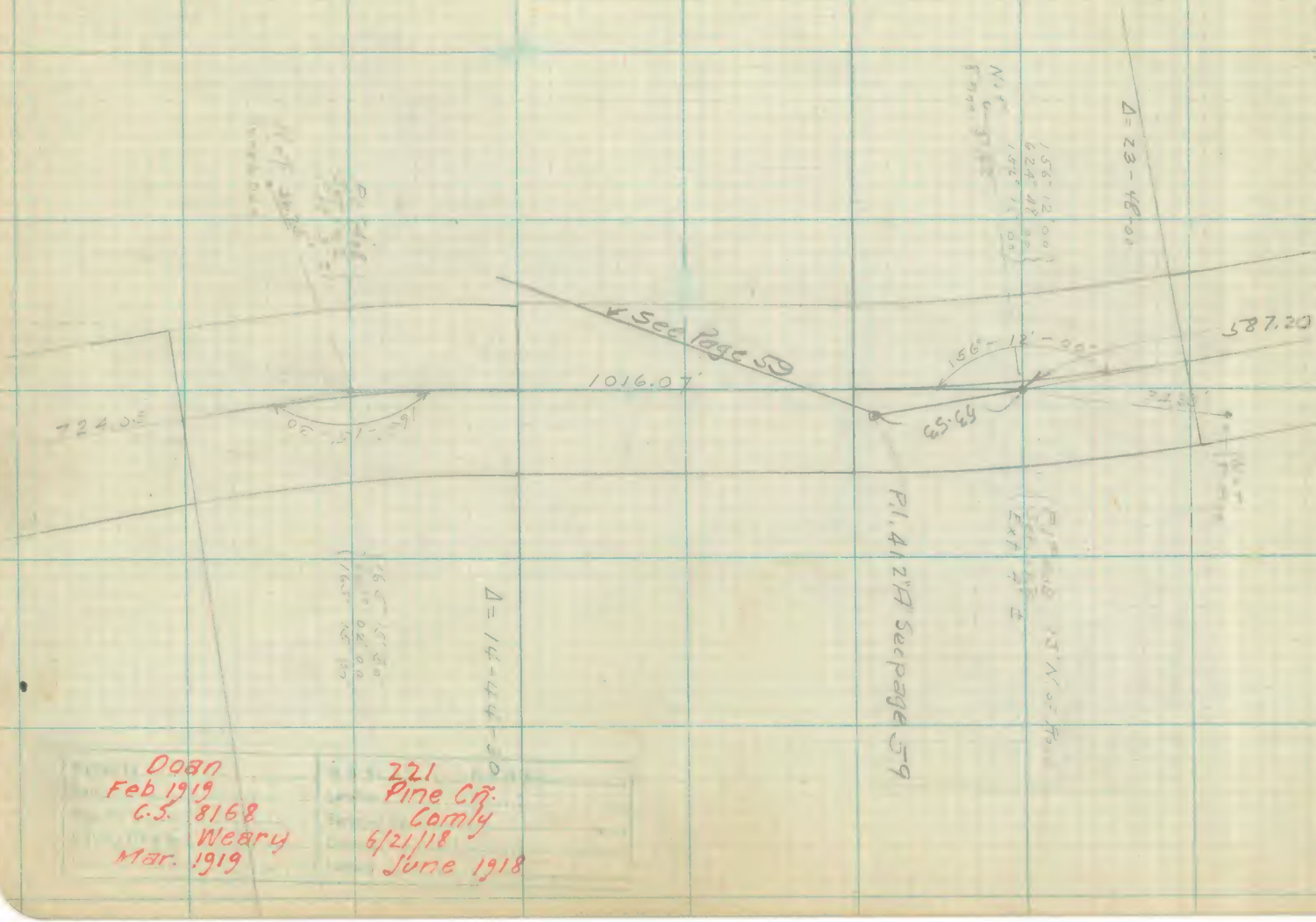

Doan
Feb 1919
C.S. 8168
Weary
Mar. 1919

221
Pine Cr.
Comly
6/21/18
June 1918

F-F.B 206 Pg. 38 Chief Party Notes by Date

RETURN TO
LOS ANGELES COUNTY SURVEYOR
FLOOD CONTROL

Do not extend notes this side of this line

Note: ANY ADDITION OR CHANGES ON THIS SHEET MUST BE MADE OR CIRCLED IN Red. WITH DATE AND NAME OF PERSON MAKING CHANGE.

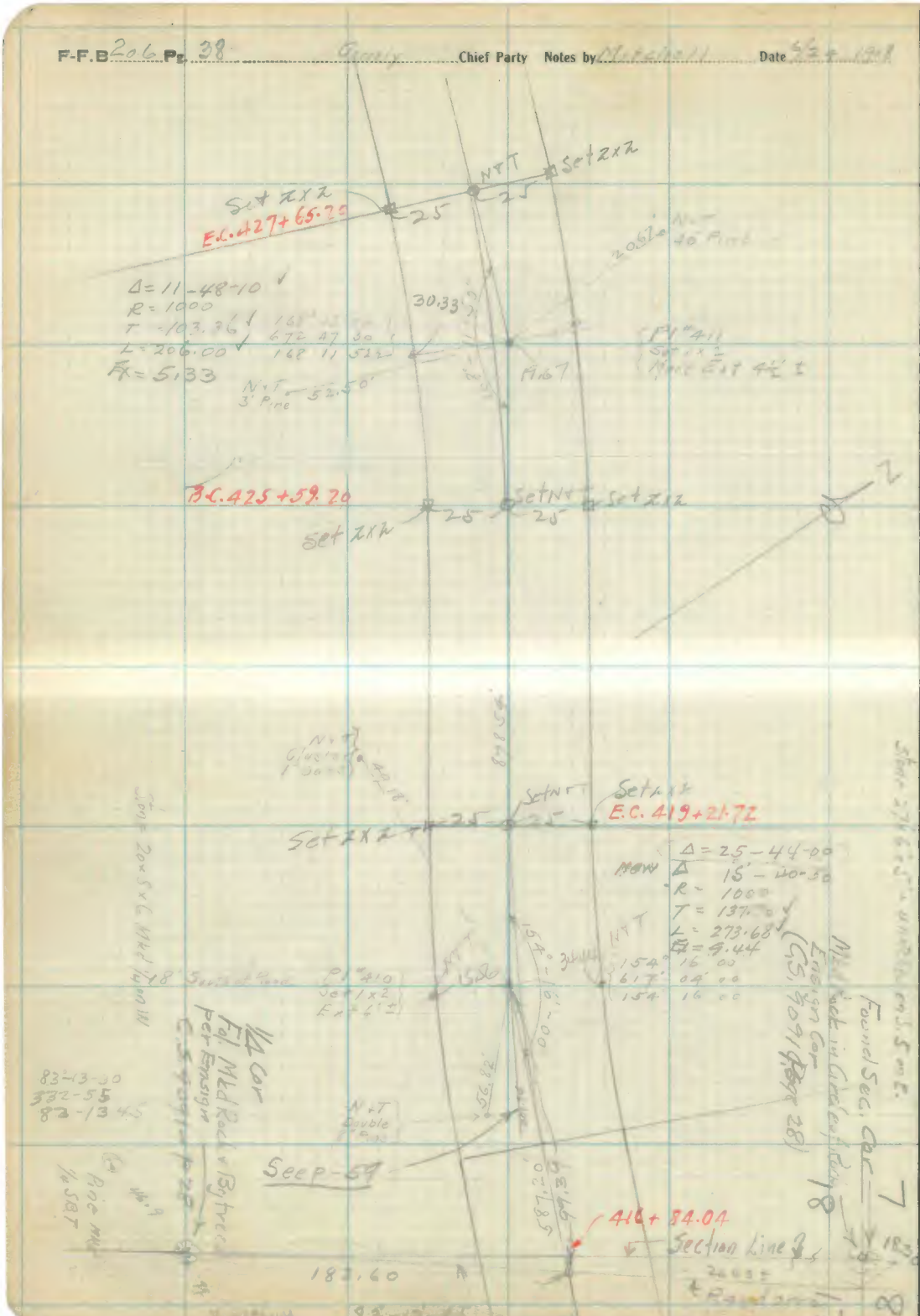

Date [illegible] Notes by [illegible] Chief Party [illegible] F-F.B 206 Pg. 39



Note: ANY ADDITION OR CHANGES ON THIS SHEET MUST BE MADE OR CIRCLED IN Red. WITH DATE AND NAME OF PERSON MAKING CHANGE.

Do not extend notes this side of this line

RETURN TO LOS ANGELES COUNTY SURVEYOR FLOOD CONTROL

F-F.B ..... Pg. 40 ..... Chief Party Notes by ..... Date .....

RETURN TO
LOS ANGELES COUNTY SURVEYOR
FLOOD CONTROL

Do not extend notes this side of this line

Note: ANY ADDITION OR CHANGES ON THIS SHEET MUST BE MADE OR CIRCLED IN **Red.** WITH DATE AND NAME OF PERSON MAKING CHANGE.

Date [illegible] Notes by Mitchell Chief Party Comly F-F.B 206 Pg. 41

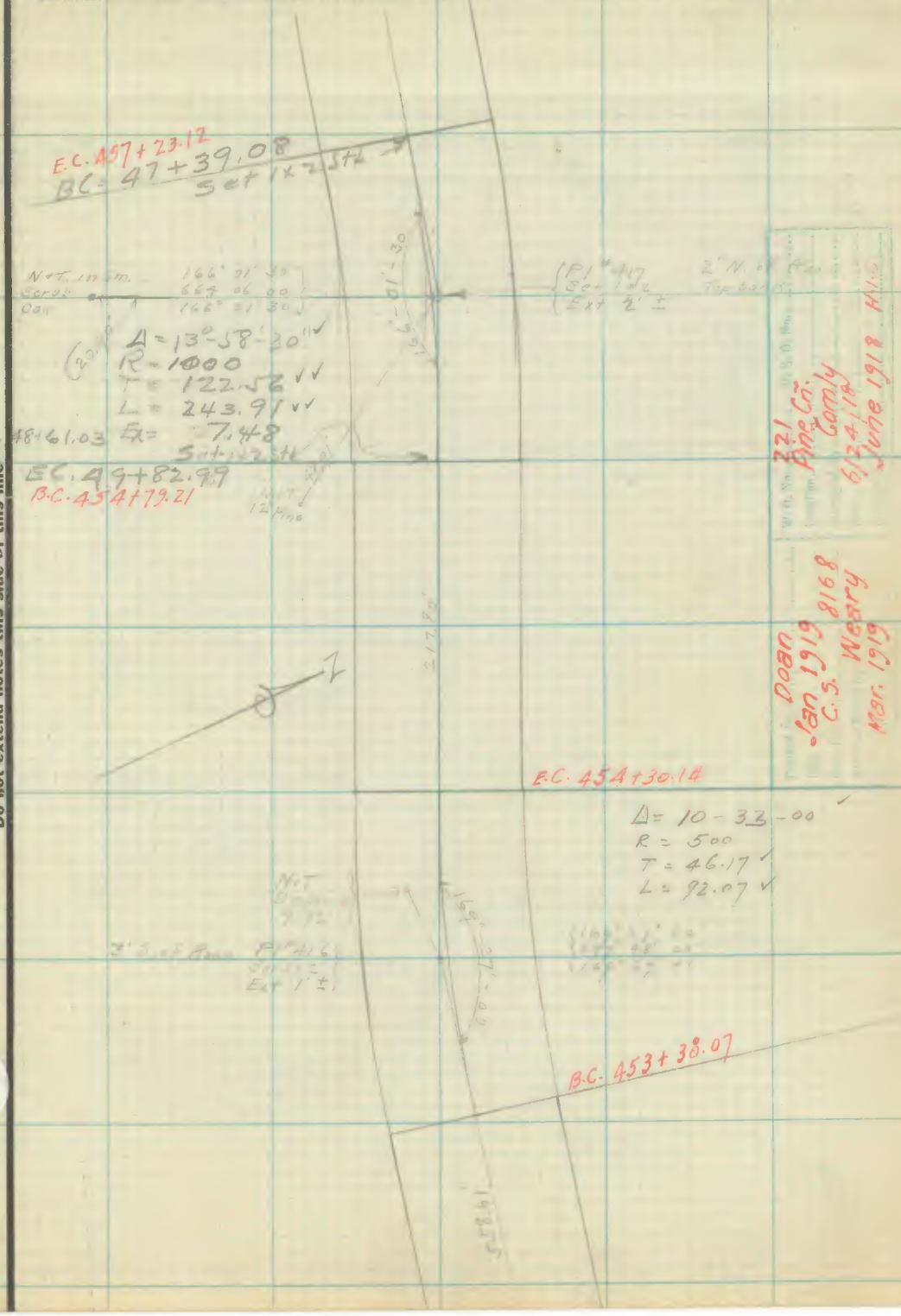

W.O. No. 221
Pine Cr.
Comly
6/24/18
June 1918 H.I.S.

Doan
Jan 1919
C.S. 8168
Weary
Mar. 1919

Note: ANY ADDITION OR CHANGES ON THIS SHEET MUST BE MADE OR CIRCLED IN Red. WITH DATE AND NAME OF PERSON MAKING CHANGE.

Do not extend notes this side of this line

RETURN TO
LOS ANGELES COUNTY SURVEYOR
FLOOD CONTROL

F-F.B 306 Pg. 42 Gomly Chief Party Notes by Mitchell Date 6/24 1918

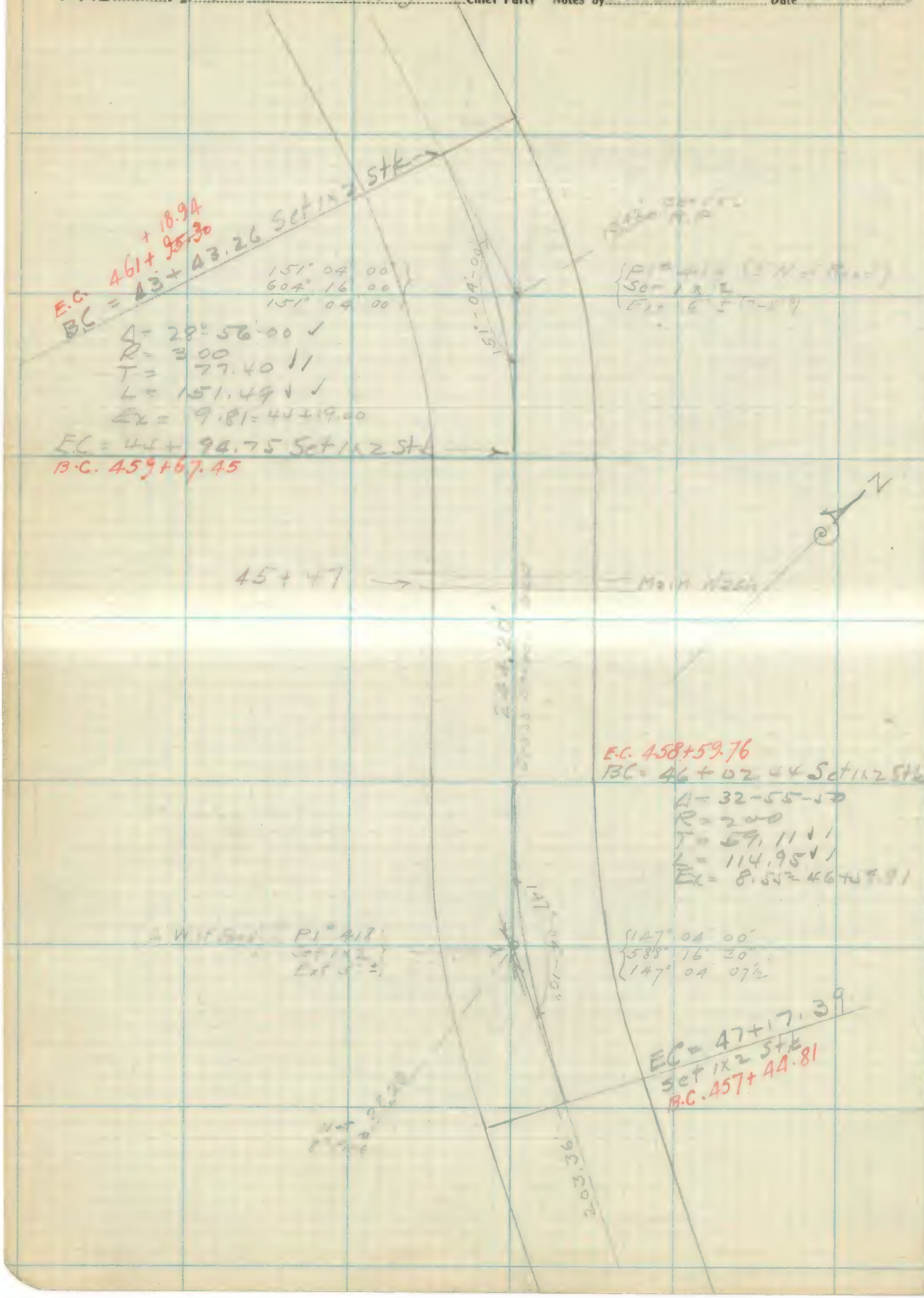

RETURN TO
LOS ANGELES COUNTY SURVEYOR
FLOOD CONTROL

Note: ANY ADDITION OR CHANGES ON THIS SHEET MUST BE MADE OR CIRCLED IN **Red.** WITH DATE AND NAME OF PERSON MAKING CHANGE.

Do not extend notes this side of this line

Date 6-5-1918 Notes by Mitchell Chief Party Comly F-F.B. 206 Pg. 43

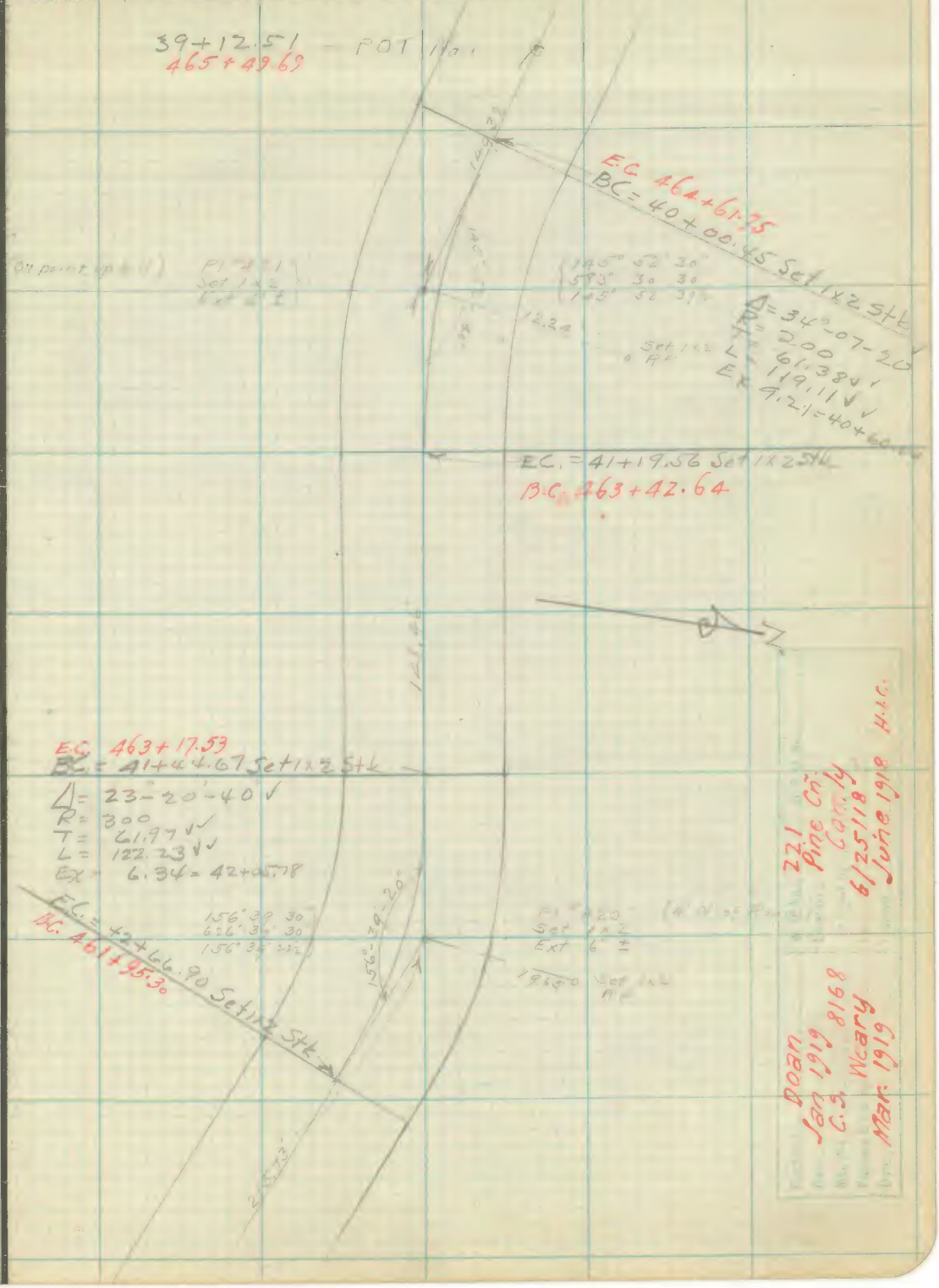

Note: ANY ADDITION OR CHANGES ON THIS SHEET MUST BE MADE OR CIRCLED IN Red. WITH DATE AND NAME OF PERSON MAKING CHANGE.

Do not extend notes this side of this line

RETURN TO LOS ANGELES COUNTY SURVEYOR FLOOD CONTROL

F.F.B. 206 Pg. 44 Gerald Chief Party Notes by Mitchell Date 5/25 1948

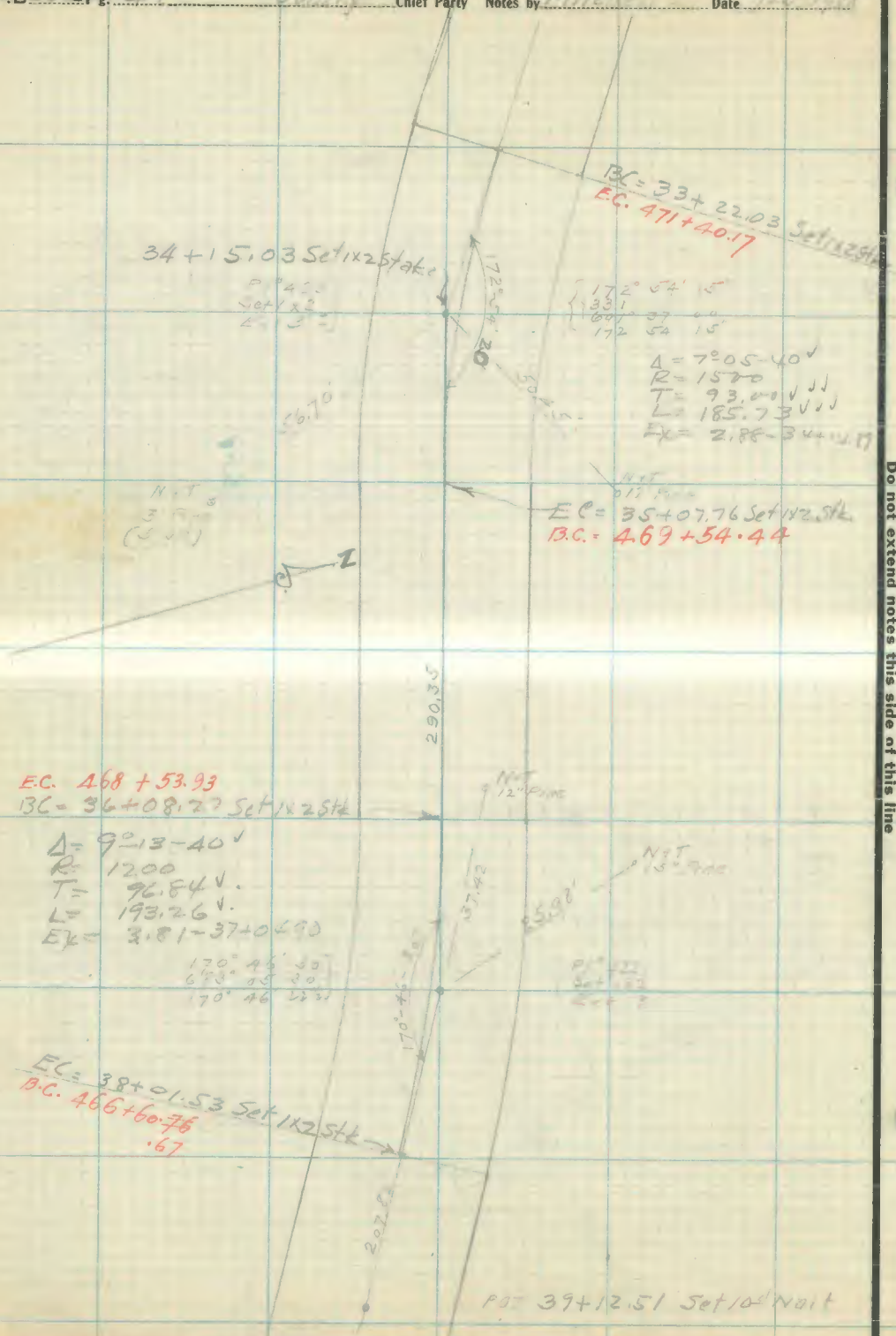

RETURN TO
LOS ANGELES COUNTY SURVEYOR
FLOOD CONTROL

Note: ANY ADDITION OR CHANGES ON THIS SHEET MUST BE MADE OR CIRCLED IN **Red.** WITH DATE AND NAME OF PERSON MAKING CHANGE.

Do not extend notes this side of this line

Date 6/25 1918 Notes by Mitchell Chief Party Comly F-F.B. 2 Pg. 45

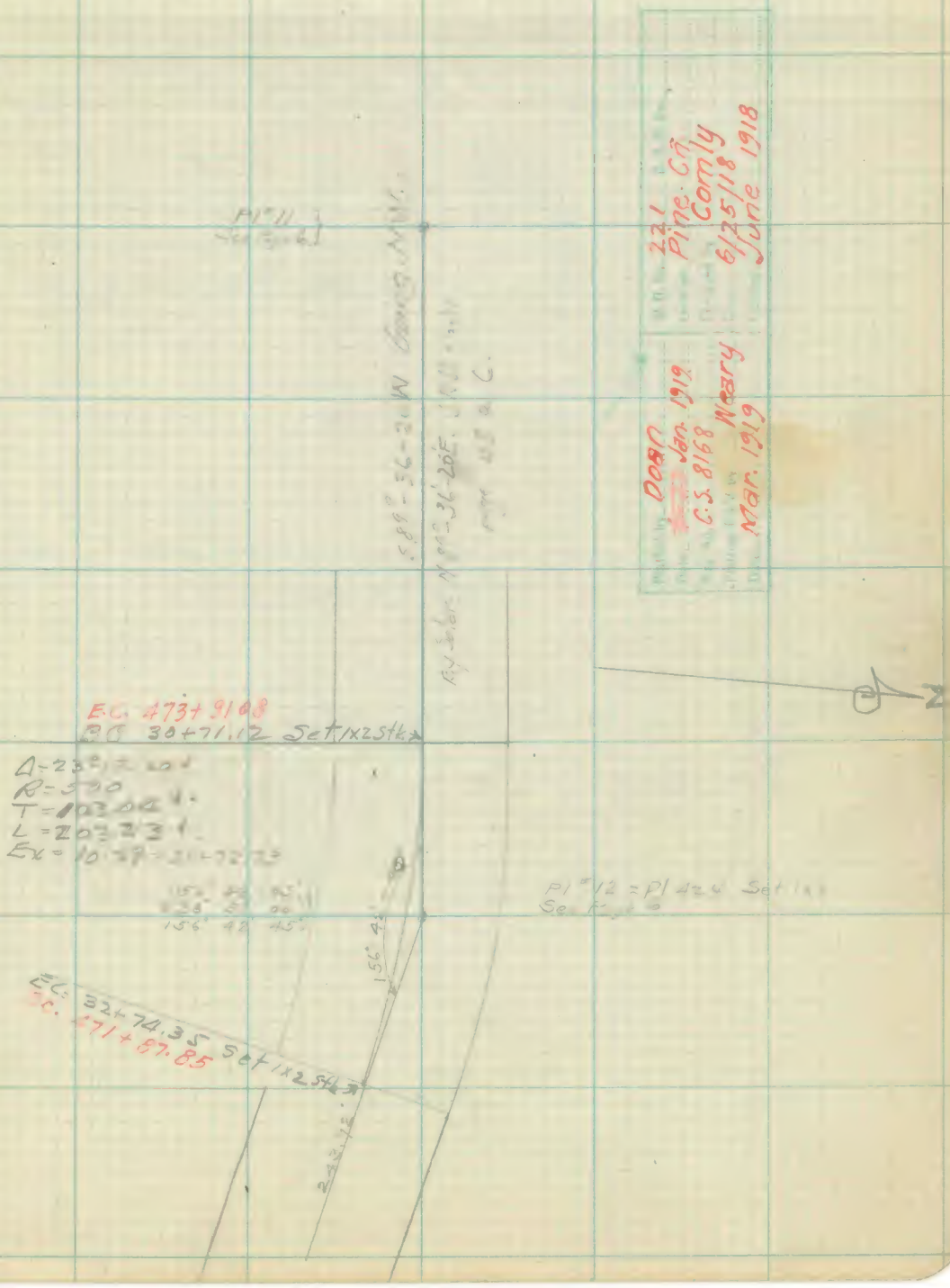

Note: ANY ADDITION OR CHANGES ON THIS SHEET MUST BE MADE OR CIRCLED IN Red. WITH DATE AND NAME OF PERSON MAKING CHANGE.

Do not extend notes this side of this line

RETURN TO LOS ANGELES COUNTY SURVEYOR FLOOD CONTROL

F-F.B. 206 Pg. 46 Chief Party Notes by ..... Date 6/22/18

Solar No 1 · Pine Canyon Road

Inst at 0+00, Sight to P.I. #196 Inst-Mitch

Turn ∡ Left to Sun (ie So. to Sun)

My Bg N61°-50W (V-Set 15°-30')

(New Time)

Lat - 34°-40

	Hor	Vert	Time June 22-1918
1	25°-29	38°-57	4-44
	24°-29	38-40	4-47
2	24-55	38-03	4-49
	24-05	38-03	4-50
3	24-34 NG	37-13	4-51
	23-43	37-07	4-54
4	24-12 NG	36-59	4-54
	23-21	36-53	4-56

(Copy of W.W. Mitchell's Notes HLC)

#1 = N61°-18-00W
2 = N61-17-50W
Set Last = N61-17-45W

Calc Av = N61°-17-50W

True Var = 16°-02-10"

Call = 16°-00

Set Variation on West end of Line on account of Power Line at Solar Sta. - Making true Variation (15°-45)

— Void — See page 47

(note this not same line as on p-47)

RETURN TO LOS ANGELES COUNTY SURVEYOR FLOOD CONTROL

Do not extend notes this side of this line

Note: ANY ADDITION OR CHANGES ON THIS SHEET MUST BE MADE OR CIRCLED IN Red. WITH DATE AND NAME OF PERSON MAKING CHANGE.

Date 7/14/18 Notes by Mitchell Copied by Comly Chief Party H.I. Comly F.F.B. 206 Pg. 47

(H.I.C. = Inst. WWM = Recorder)

- Solar No 2 - Taken July 14th 1918

Inst. at P.I. 191 (See page 52) Sight - P.O.T. between P1-191 + P1-192 (See page 51)

- Angle So or Left to Sun

Needle = N61-0000W

Var. Set at 15-45

Lat = 34°-39'-40"

Long = 118°-22'-30"

	Hor. ∡	V. ∡	Time (Summer Time) P.M.
1	26-03-30	36-18-00	4-57
	26-30-00	36-31-00	4-58
2	25-39-00	35-40-00	5-00
	26-07-00	35-56-00	5-01
3	25-18-00	35-07-00	5-03
	25-45-00	35-23-00	5-04
4	24-55-00	34-32-00	5-05
	25-23-30	34-49-00	5-06
5	24-33-00	33-58-00	5-08
	24-59-00	34-12-00	5-10
6	24-05-00	33-12-00	5-12
	24-33-30	33-31-00	5-13
7	23°-30-00	32-16-00	5-16
	23-59-00	32-36-00	5-17
8	23-11-00	31-46-00	5-19
	23-39-00	32-05-00	5-20
9	22-54-00	31-20-00	5-21
	23-21-30	31-39-00	5-22
10	22-31-30	30-44-00	5-24
	22-57-00	30-59-30	5-25

Average of last nine

= -N 60-54-30 W. -

True Var. = 15°-50'

221 Pine Cr. Comly 7/14/18 June 1918 H.I.C.

C.S. 8168

Note: ANY ADDITION OR CHANGES ON THIS SHEET MUST BE MADE OR CIRCLED IN Red. WITH DATE AND NAME OF PERSON MAKING CHANGE

Do not extend notes this side of this line

RETURN TO LOS ANGELES COUNTY SURVEYOR FLOOD CONTROL

F-F.B 20.6 Pg. 48 H.I. Cornley Chief Party Notes by Mitchell Date 7/17/18

Solar #3

Copy by County
Inst. County

Inst. at P.I. #11 Sight on P.I. #12 Var. set at 15-50

Angle L + R to Sun See below Needle N89-00-00E

N + S " " Lat = 34°-42'-40"

July 17th 1918

Long 118-31-10

No		Hor ∡	Vert ∡	Time (Nev)
1	L	0°-49-00	37°-33'-30"	9-03
	L	1°-11-00	37-30-30	9-05
2	L	0°-12'-30	38°-27'-30"	9-08
	L	0°-43-00	38°-12-30	9-09
3	R	0°-07-30	38°-52-00	9-10
	L	0°-20-30	38°-45-00	9-12
4	R	0°-31-30	39°-30-30	9-13
	R	0-00-00	39°-16-00	9-14
5	R	0-57-00	40-06-30	9-16
	R	0-31-00	40-00-00	9-18
6	R	1°-27-00	40-49-00	9-19
	R	0-57-00	40-37-00	9-21

1 = N 89-36-38 E
2 = N 89-36-55 E
3 = N89-35-10 E
4 = N89-36-45 E
5 = N 89-35-56 E
6 = N 89-36-18 E

Av. = N89-36-17 E

N89-36-20 E used in calc bearings [illegible]

RETURN TO
LOS ANGELES COUNTY SURVEYOR
FLOOD CONTROL

Note: ANY ADDITION OR CHANGES ON THIS SHEET MUST BE MADE OR CIRCLED IN Red. WITH DATE AND NAME OF PERSON MAKING CHANGE.

Do not extend notes this side of this line

Date 7/10/18 Notes by Comly Chief Party H.L. Comly F-F.B 206 Pg. 49

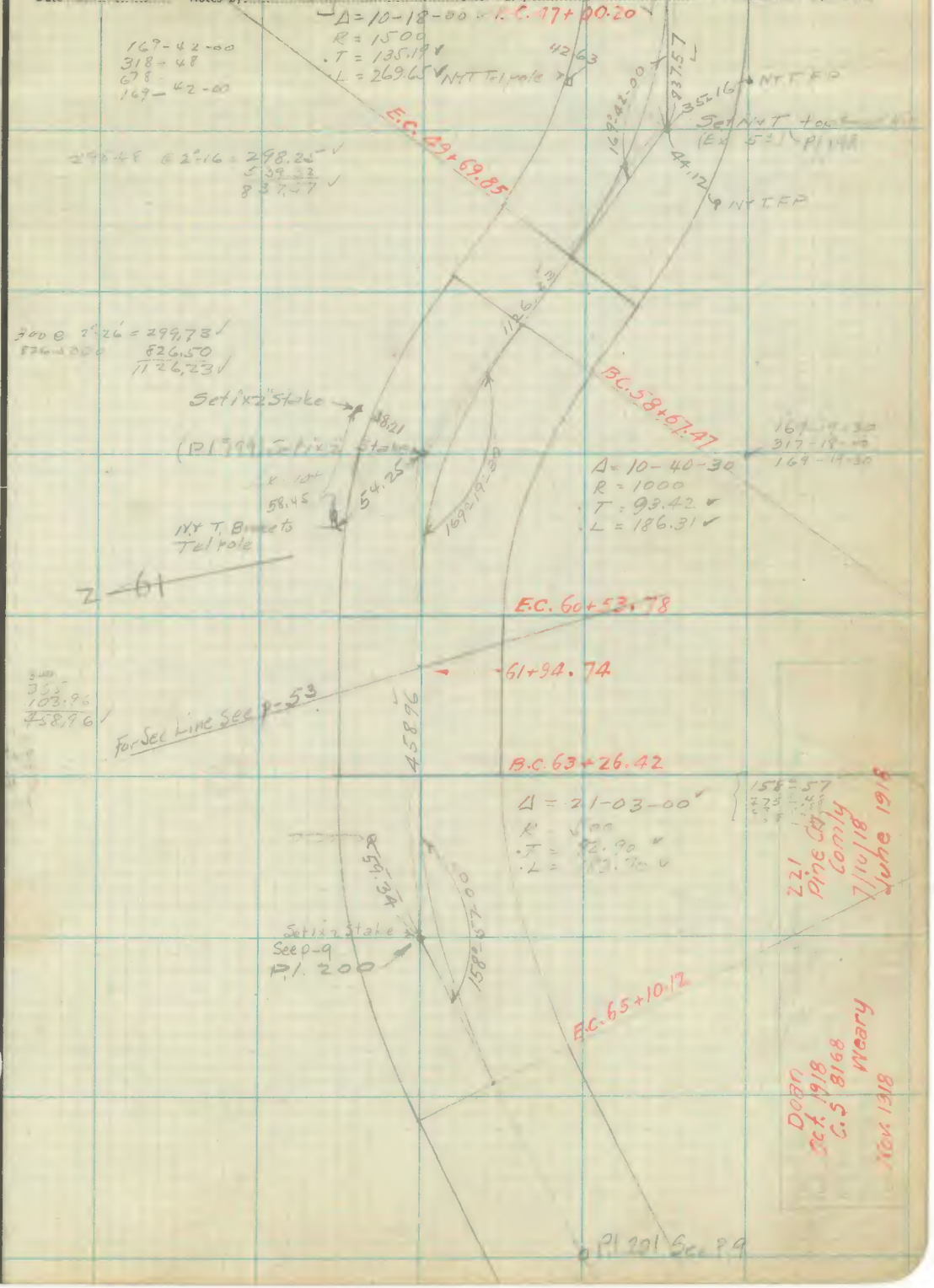

Note: ANY ADDITION OR CHANGES ON THIS SHEET MUST BE MADE OR CIRCLED IN Red. WITH DATE AND NAME OF PERSON MAKING CHANGE.

Do not extend notes this side of this line

RETURN TO
LOS ANGELES COUNTY SURVEYOR
FLOOD CONTROL

F-F.B 2016 Pg. 58 H.I. County Chief Party Notes by County Date 7/10/18

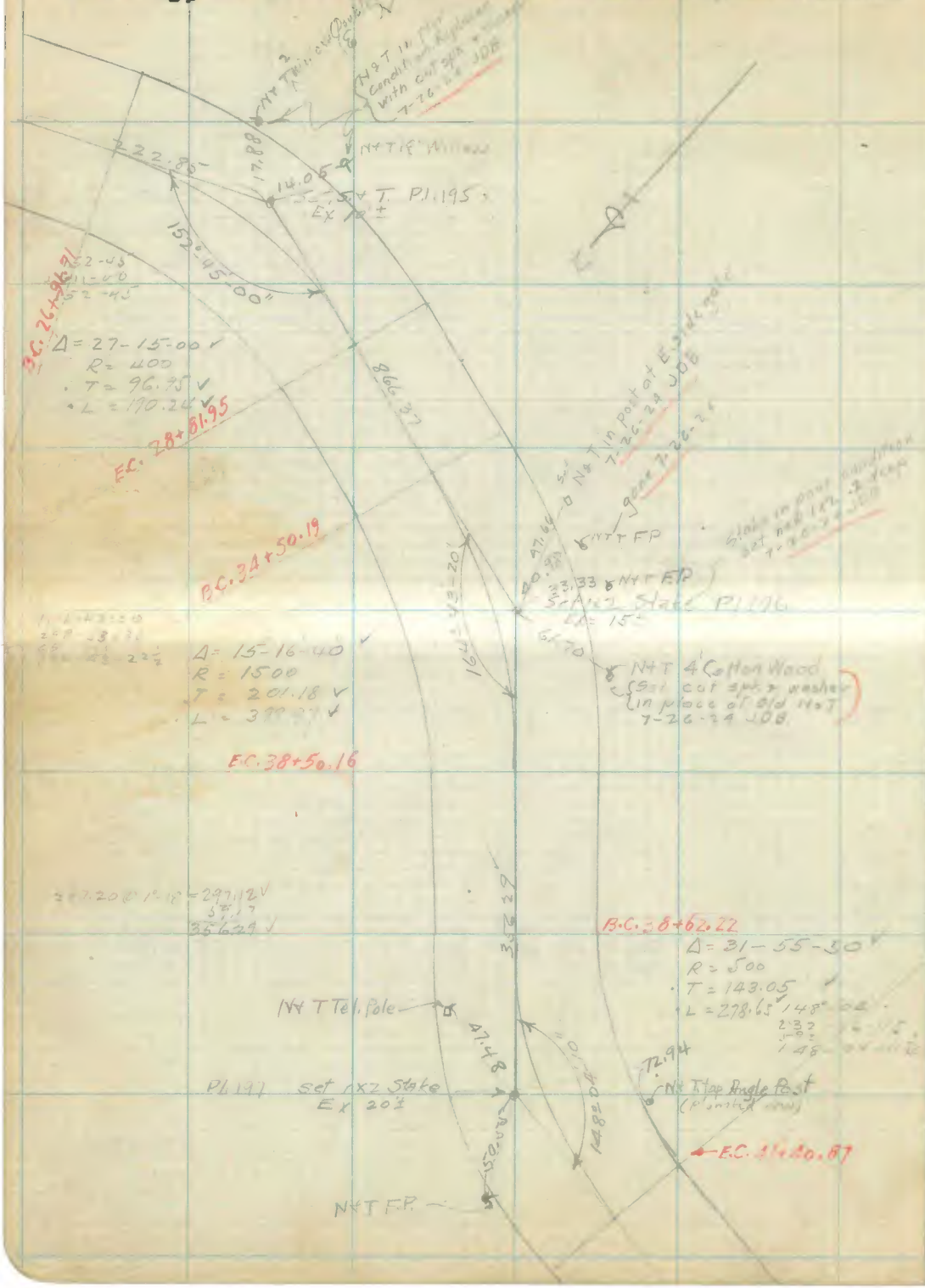

RETURN TO
LOS ANGELES COUNTY SURVEYOR
FLOOD CONTROL

Do not extend notes this side of this line

Note: ANY ADDITION OR CHANGES ON THIS SHEET MUST BE MADE OR CIRCLED IN **Red.** WITH DATE AND NAME OF PERSON MAKING CHANGE.

Date 7/11/18 Notes by Conly Chief Party H.L. Conly F.F.B. 206 Pg. 51

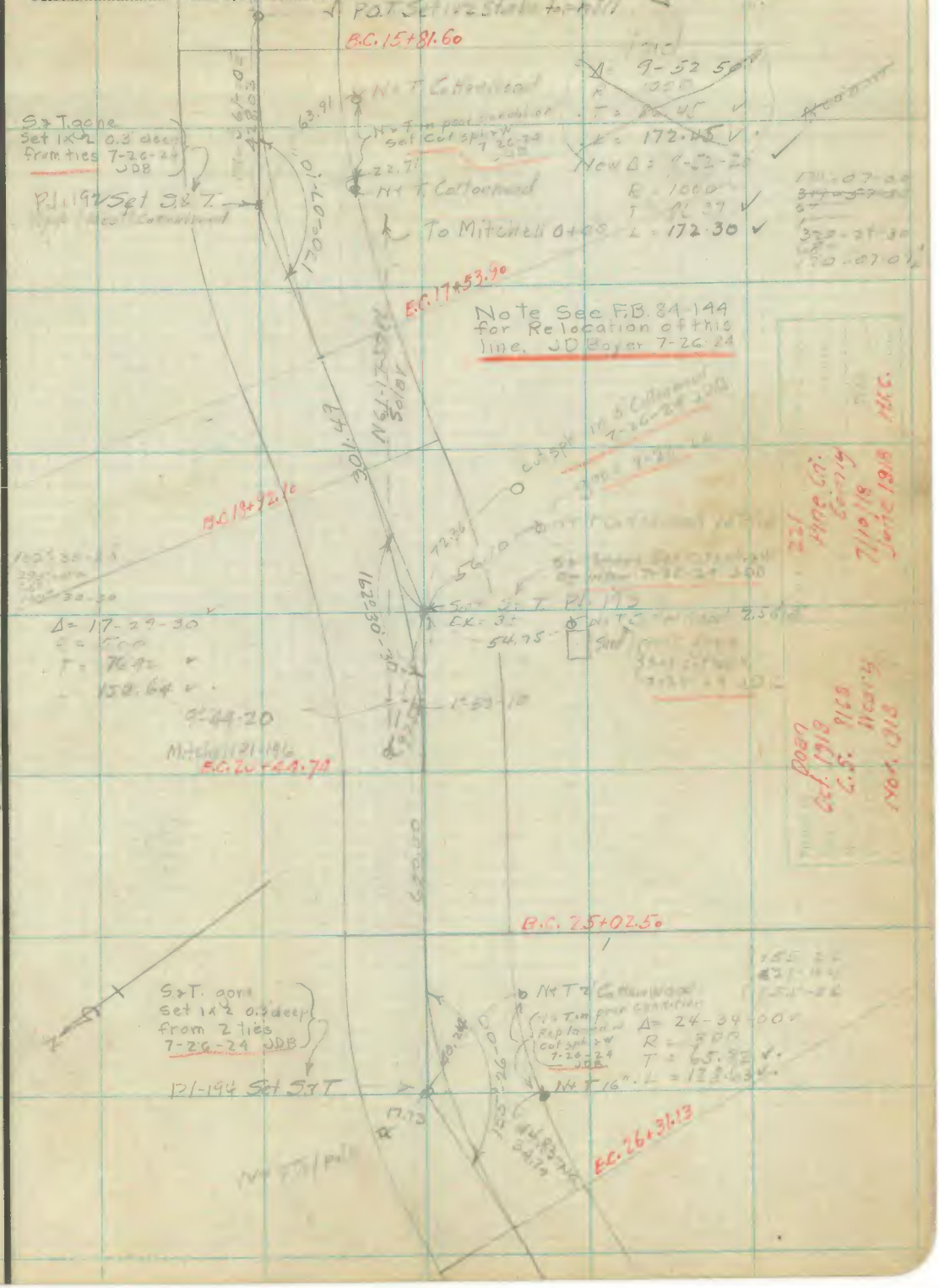

Note: ANY ADDITION OR CHANGES ON THIS SHEET MUST BE MADE OR CIRCLED IN Red. WITH DATE AND NAME OF PERSON MAKING CHANGE.

Do not extend notes this side of this line

RETURN TO
LOS ANGELES COUNTY SURVEYOR
FLOOD CONTROL

F-F.B 206 Pg. 57 H. Conroy Chief Party Notes by Conroy Date 7/11/18

RETURN TO
LOS ANGELES COUNTY SURVEYOR
FLOOD CONTROL

Note: ANY ADDITION OR CHANGES ON THIS SHEET MUST BE MADE OR CIRCLED IN **Red**, WITH DATE AND NAME OF PERSON MAKING CHANGE.

Do not extend notes this side of this line

Date 7/11/18 Notes by Comly Chief Party H.I. Comly F-F.B 206 Pg. 53

Found Sec. Cor (29-30-31-32)
2 S. described by Pearson & Hoi
C.S. 9108-p3
[illegible]

1/4 Cor Comes in Lake

Elizabeth Lake

P.I. 199
See page 49
[illegible]

Set S & T

216.20

67°43'40"

5°34'

Sec p-49

N

227.53 @ 18°05 = 216.37
21.43 @ 0° = 21.43
292.40 @ 8°35 = 289.13
24.22 @ 0° = 24.22
295.85 @ 3°45 = 295.22
20.13 @ 0°00 = 20.13
293.56 @ 4°36 = 292.61
79.84 @ 6°48 = 79.28
198.70 @ 21°17 = 185.15
233.55 @ 2°55 = 233.25
119.40 @ 10°22 = 117.45
295.32 @ 4°30 = 291.27
6535
2065.43
9.90
2075.33

Fd Rock 12x10 5' above ground
Sec. Cor. to 19-20-29-30
per C.S. 9108-p4

221
Pine Cr.
Comly
7/10-11/18
~~[illegible]~~ June 1918 H.I.C.

Doan
Oct. 1918
C.S. 8168
Weary

RETURN TO
LOS ANGELES COUNTY SURVEYOR
FLOOD CONTROL

Note: ANY ADDITION OR CHANGES ON THIS SHEET MUST BE MADE OR CIRCLED IN Red. WITH DATE AND NAME OF PERSON MAKING CHANGE.

Do not extend notes this side of this line

F-F.B 206 Pg. 54 Chief Party Notes by Date 7/12/13

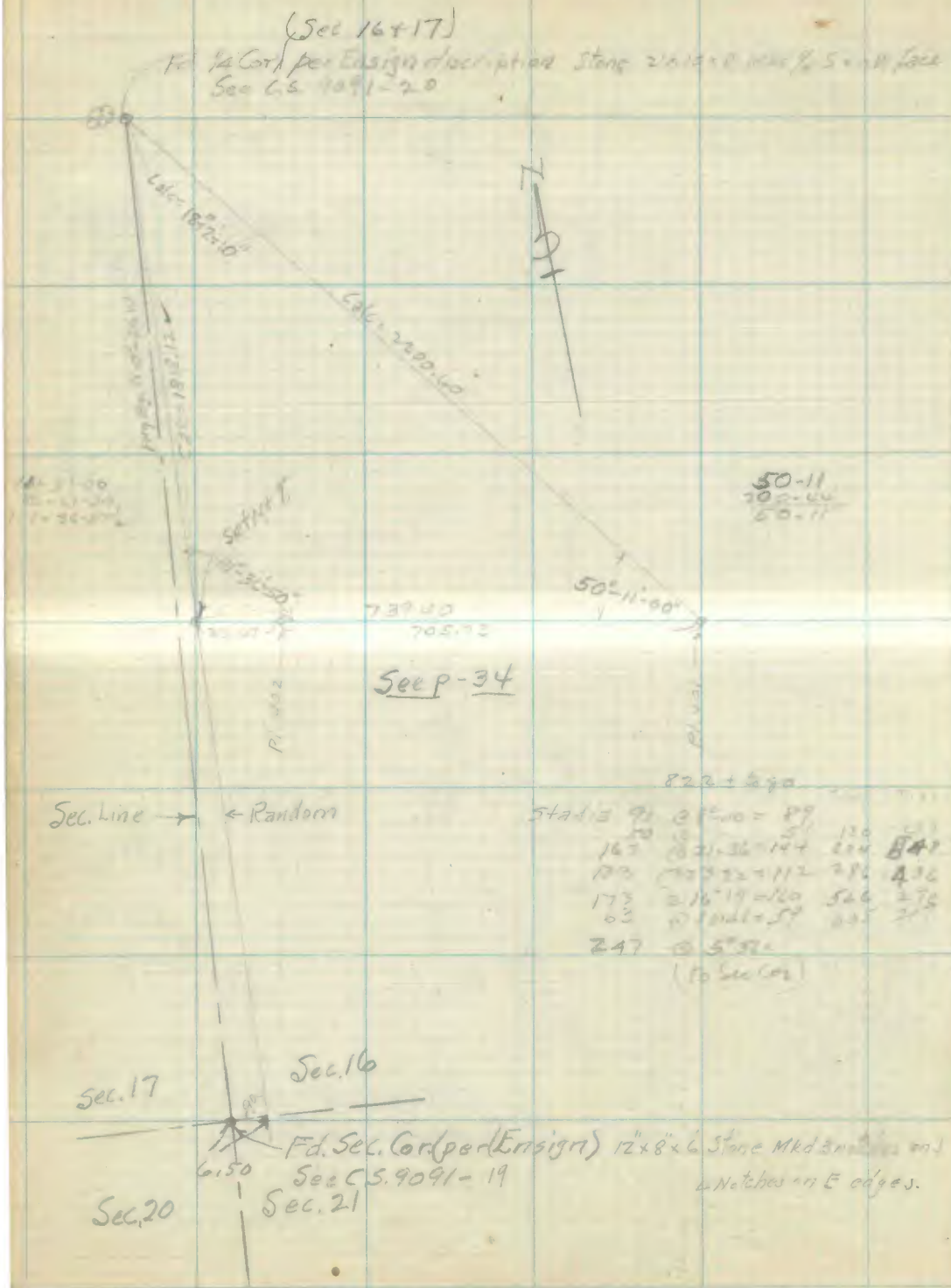

RETURN TO
LOS ANGELES COUNTY SURVEYOR
FLOOD CONTROL

Note: ANY ADDITION OR CHANGES ON THIS SHEET MUST BE MADE OR CIRCLED IN **Red.** WITH DATE AND NAME OF PERSON MAKING CHANGE.

Do not extend notes this side of this line

Date 7/13/18 7/15/18 Notes by ..... Chief Party ..... F-F.B 206 Pg. 55

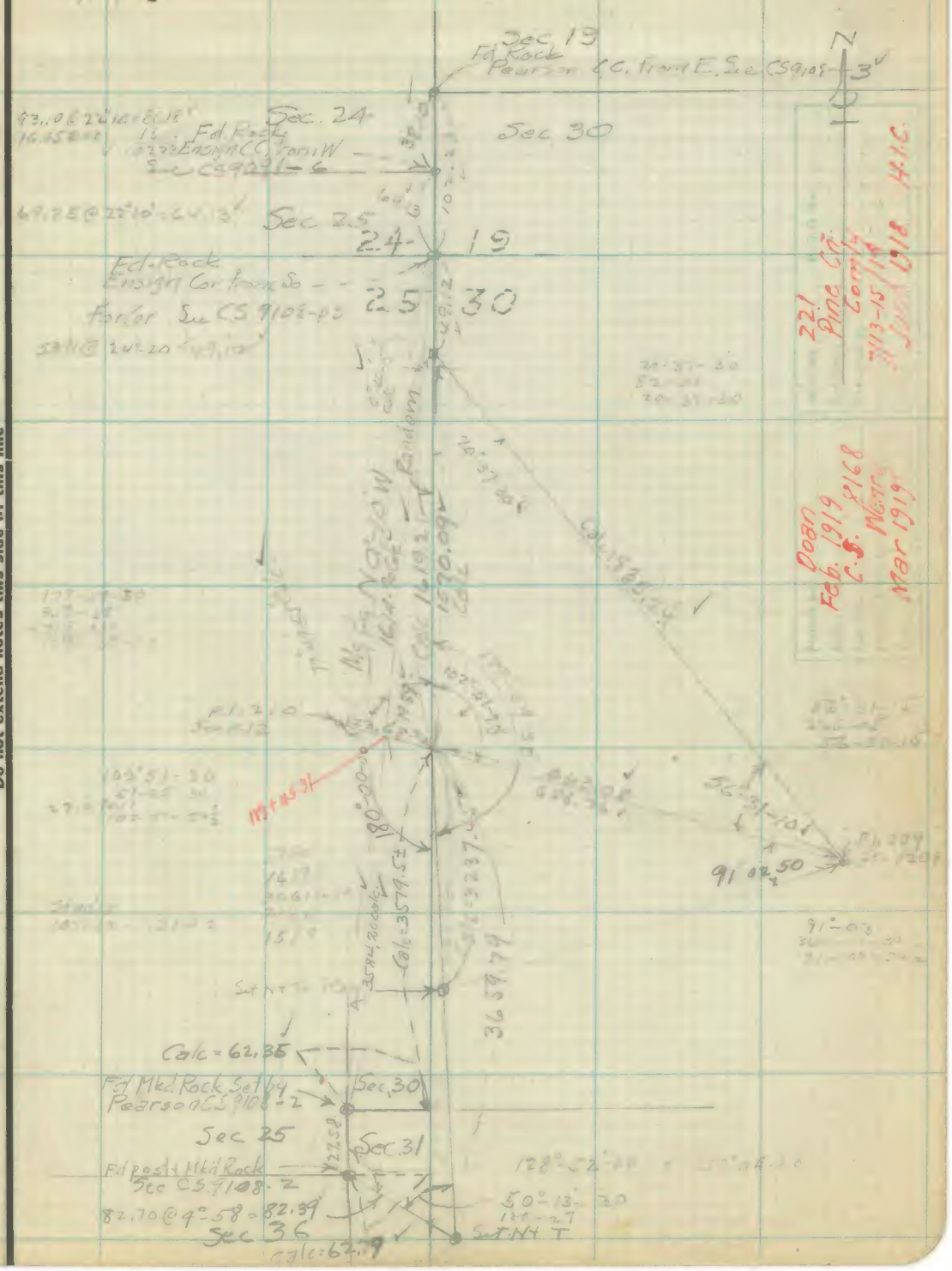

Note: ANY ADDITION OR CHANGES ON THIS SHEET MUST BE MADE OR CIRCLED IN Red. WITH DATE AND NAME OF PERSON MAKING CHANGE.

Do not extend notes this side of this line

RETURN TO
LOS ANGELES COUNTY SURVEYOR
FLOOD CONTROL

F-F.B 206 Pg. 56 H.L. Comly Chief Party Notes by Comly Date 8/8/18

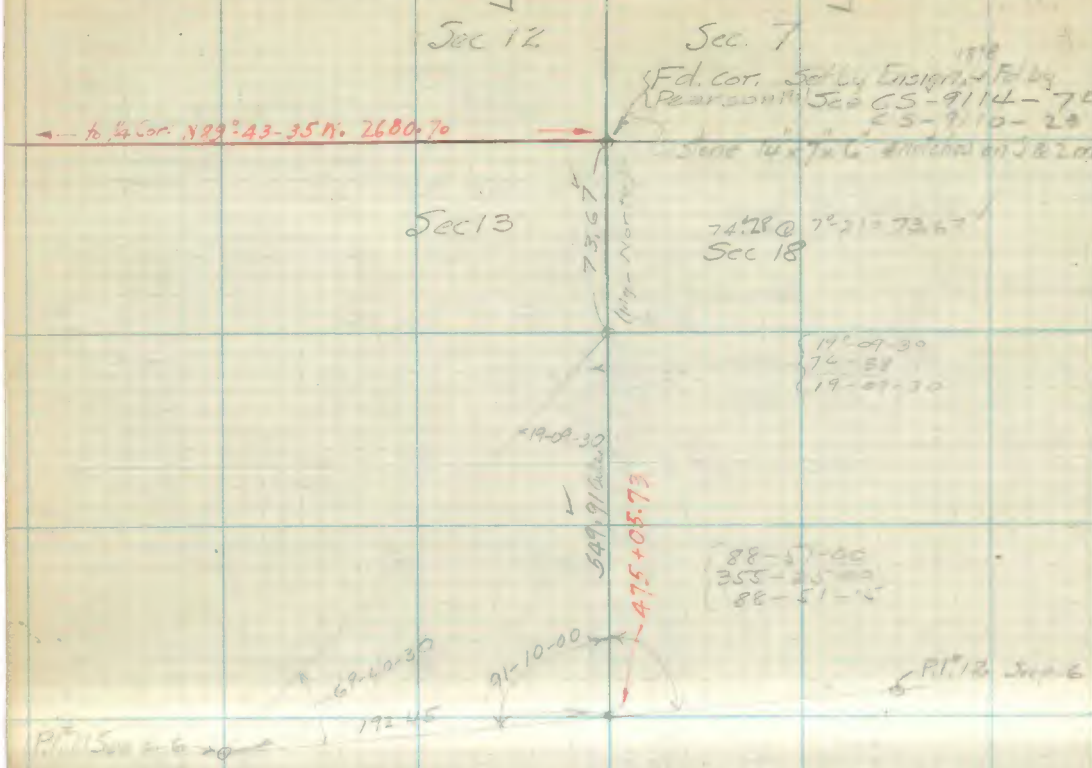

RETURN TO
LOS ANGELES COUNTY SURVEYOR
FLOOD CONTROL

Do not extend notes this side of this line

Note: ANY ADDITION OR CHANGES ON THIS SHEET MUST BE MADE OR CIRCLED IN **Red.** WITH DATE AND NAME OF PERSON MAKING CHANGE.

Date 7/15/18 Notes by Comly Chief Party H.L. Comly F-F.B 206 Pg. 57

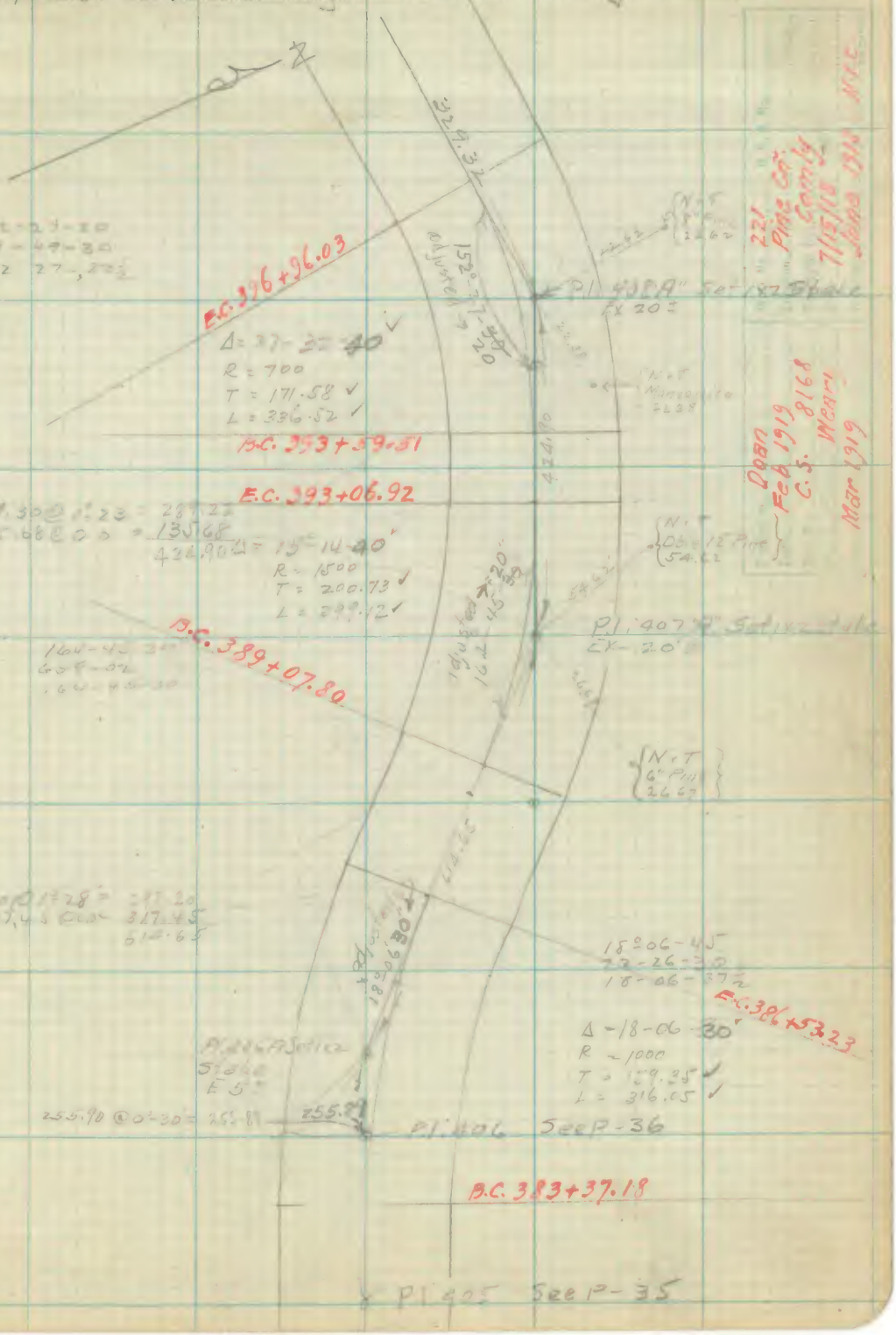

Note: ANY ADDITION OR CHANGES ON THIS SHEET MUST BE MADE OR CIRCLED IN Red. WITH DATE AND NAME OF PERSON MAKING CHANGE.

Do not extend notes this side of this line

RETURN TO LOS ANGELES COUNTY SURVEYOR FLOOD CONTROL

F-F.B. 106 Pg. 58 H.L. Conly Chief Party Notes by Conly Date 7/25/18

adjusted ℄ = 151-00-10

Δ = 28°-59-50 ✓
R = 300
T = 77.58 ✓
L = 151.83 ✓

E.C. 407+01.25

N+T Stake Dia 32.15

Pl. 411 A Set 1x2 Stake

P.C. 405+49.42

N+T 12" Pine 91.28

POT Set 1x2 Stake

403+12.91

E.C. 401+43.86

Pl. 410 "A" Set 1x2 Stake

Δ = 35-22-40 ✓
R = 200
T = 63.78 ✓
L = 123.40 ✓

E.C. 400+20.37

E.C. 399+61.46

Δ = 43-19-40 ✓
R = 300
T = 119.17 ✓
L = 226.86 ✓

N+T 30" Pine 6.05

Pl. 409 A Set 1x2 Stake

P.C. 397+34.60

N

RETURN TO
LOS ANGELES COUNTY SURVEYOR
FLOOD CONTROL

Do not extend notes this side of this line

Note: ANY ADDITION OR CHANGES ON THIS SHEET MUST BE MADE OR CIRCLED IN **Red.** WITH DATE AND NAME OF PERSON MAKING CHANGE.

Date 7/15/18 Notes by Comly Chief Party H.I. Comply F-F.B 206 Pg. 59

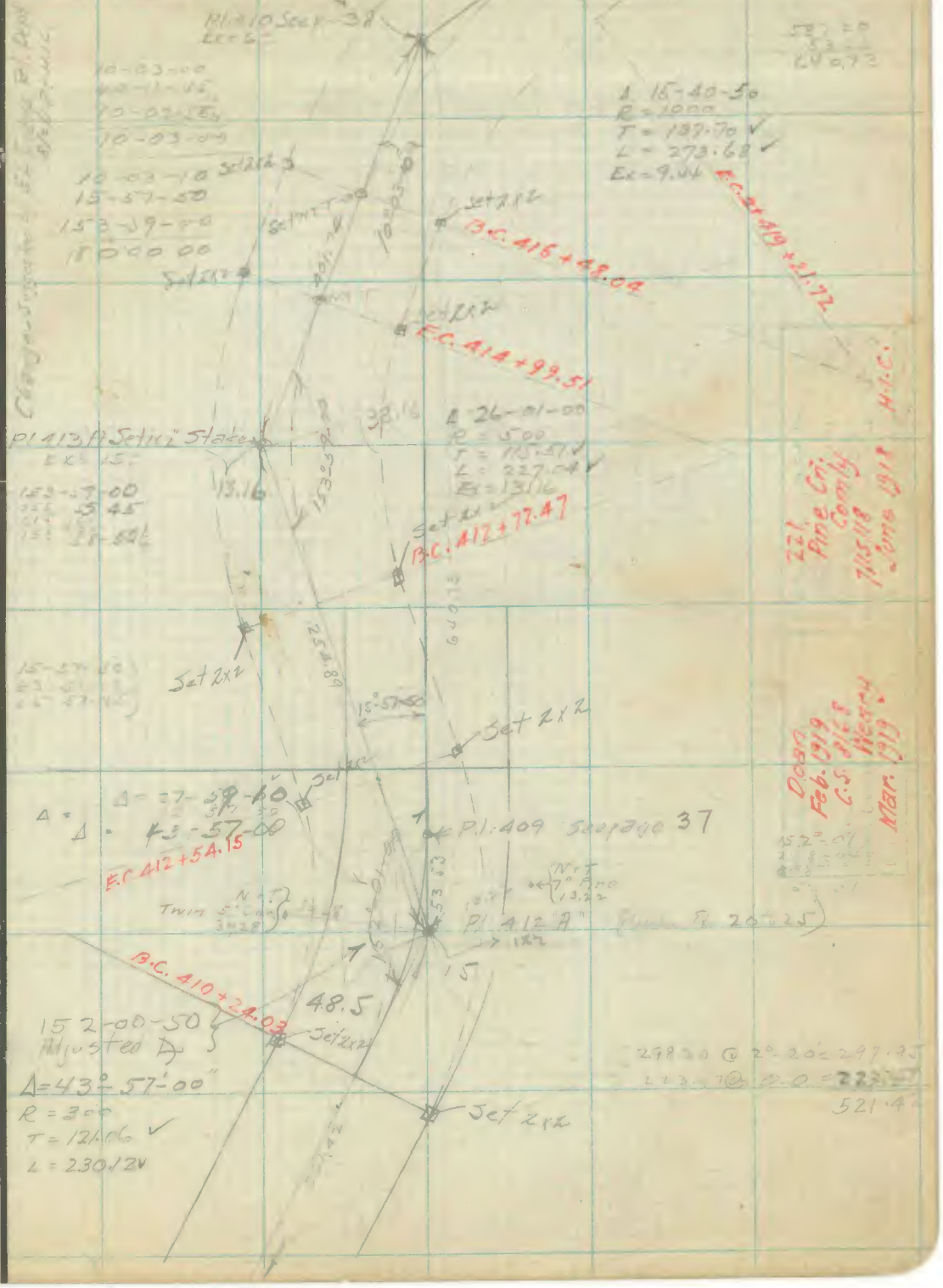

Note: ANY ADDITION OR CHANGES ON THIS SHEET MUST BE MADE OR CIRCLED IN Red. WITH DATE AND NAME OF PERSON MAKING CHANGE.

Do not extend notes this side of this line

RETURN TO LOS ANGELES COUNTY SURVEYOR FLOOD CONTROL

F-F.B 206 Pg. 60 H.L. Comly Chief Party Notes by Comly Date 7/19/18

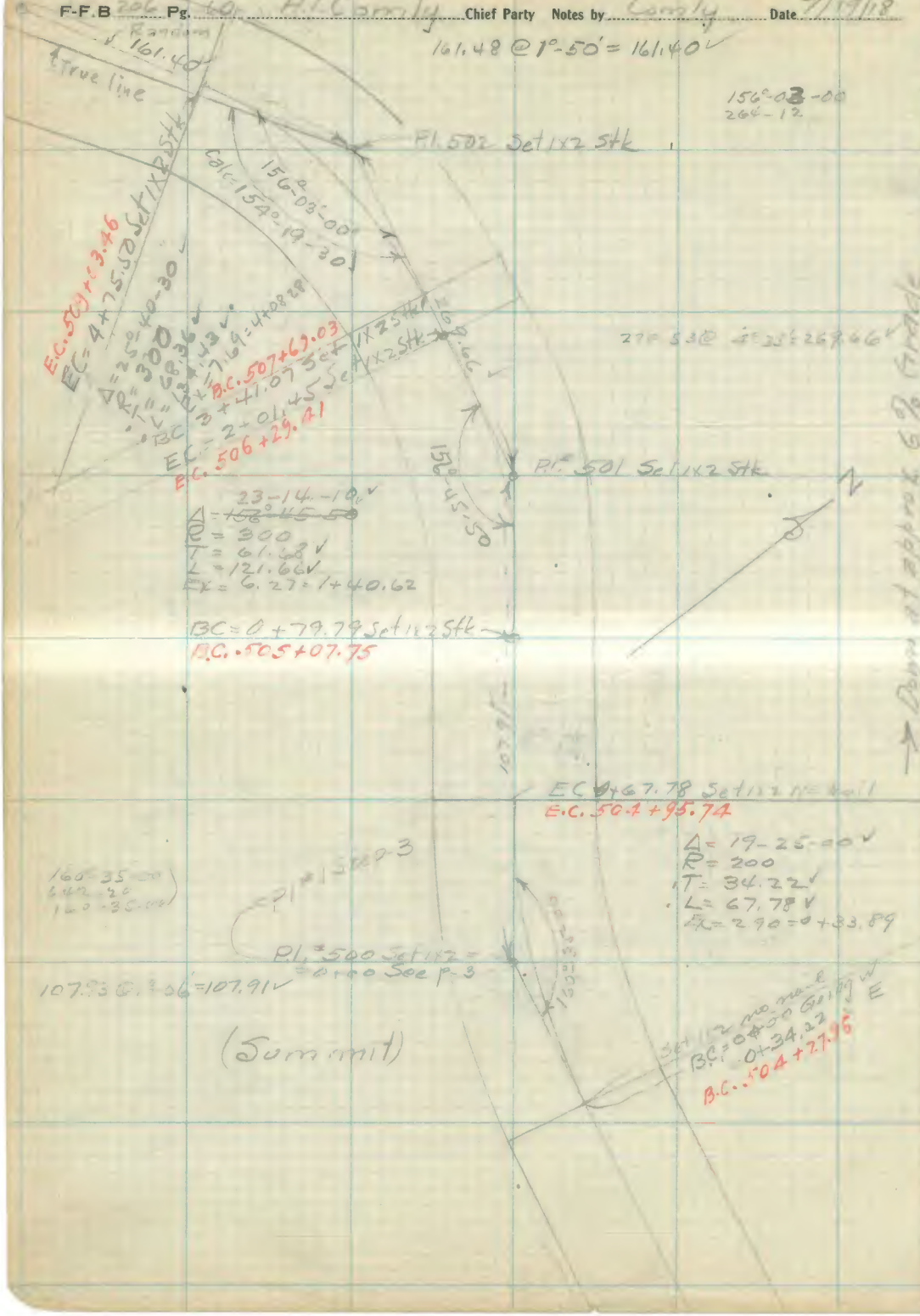

RETURN TO
LOS ANGELES COUNTY SURVEYOR
FLOOD CONTROL

Note: ANY ADDITION OR CHANGES ON THIS SHEET MUST BE MADE OR CIRCLED IN **Red.** WITH DATE AND NAME OF PERSON MAKING CHANGE.

Do not extend notes this side of this line

Date 7/19/18 Notes by Comly Chief Party H. J. Comly F-F.B 206 Pg. 61

Drawn by Doan	W.O. No. 221
Date Feb 1919	Location Pine Cn.
Mar. No. C.S. 8168	Recorded by Comly
Plotted Chk'd by Weary	Date 7/19/18
Date Mar. 1919	Location June 1918

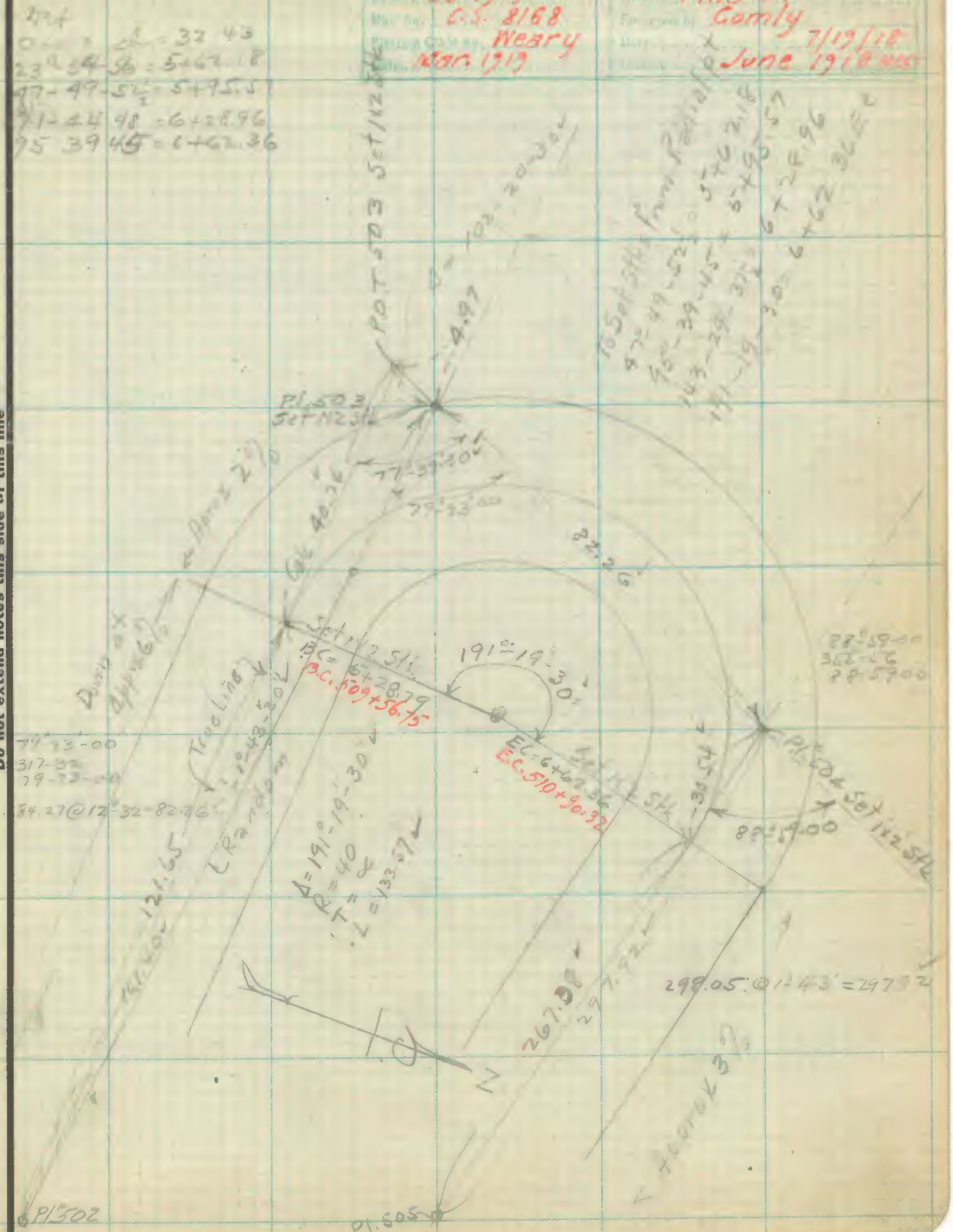

Note: ANY ADDITION OR CHANGES ON THIS SHEET MUST BE MADE OR CIRCLED IN Red. WITH DATE AND NAME OF PERSON MAKING CHANGE.

Do not extend notes this side of this line

RETURN TO LOS ANGELES COUNTY SURVEYOR FLOOD CONTROL

F-F.B 206 Pg. 62 Hil. Comly Chief Party Notes by Comly Date 7/19/18

To Stk. curve from Radial pt.
0-0 = 8+59.87 BC
39-52-40 = 8+94.67
79-45-20 = 9+29.47
119+38-00 = 9+64.27
159-30-40 = 9+99.07 EC

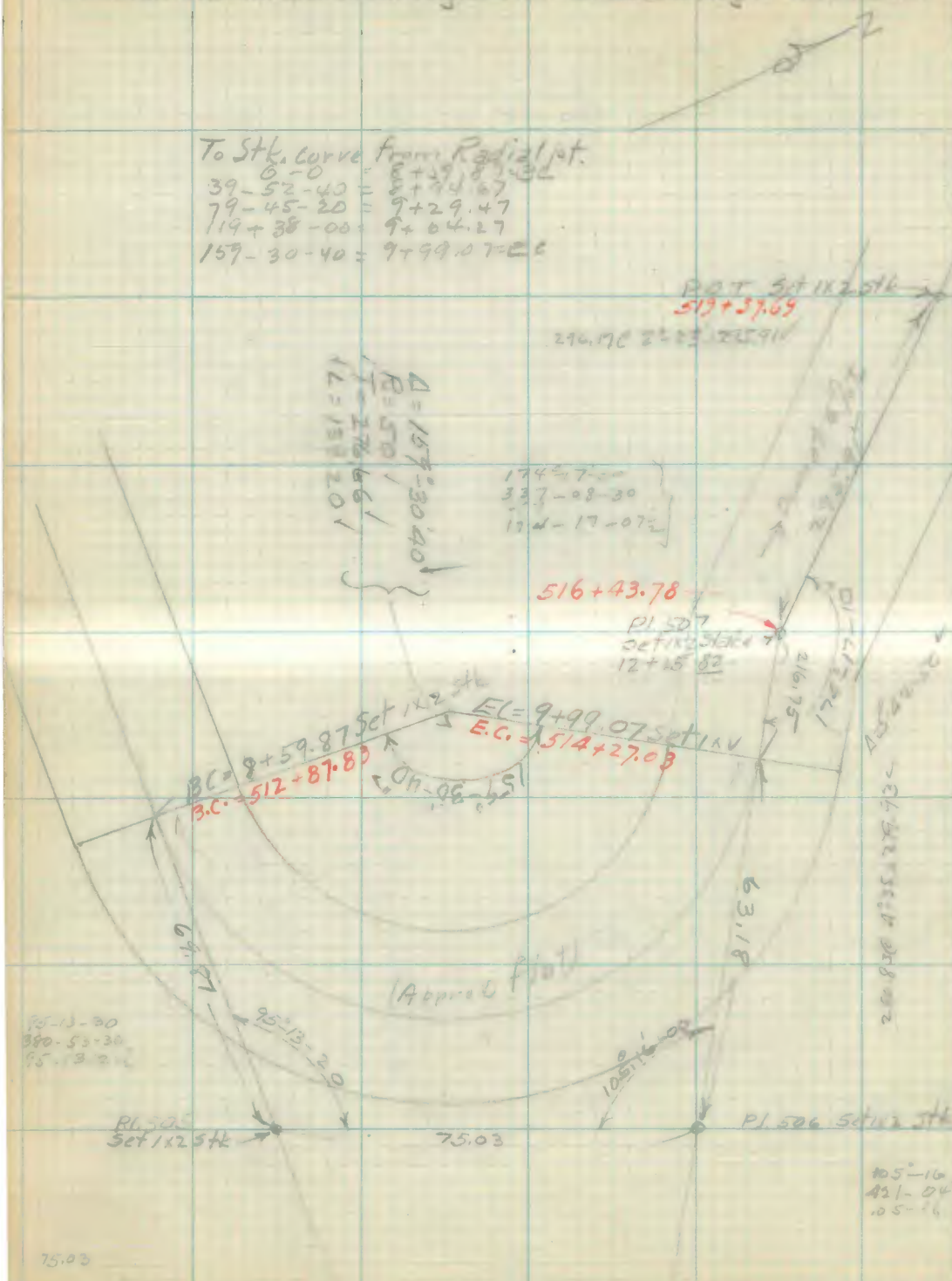

RETURN TO
LOS ANGELES COUNTY SURVEYOR
FLOOD CONTROL

Note: ANY ADDITION OR CHANGES ON THIS SHEET MUST BE MADE OR CIRCLED IN **Red.** WITH DATE AND NAME OF PERSON MAKING CHANGE.

Do not extend notes this side of this line

Date 7/20/18 Notes by Comly Chief Party [illegible] F-F.B 206 Pg. 63

Note: ANY ADDITION OR CHANGES ON THIS SHEET MUST BE MADE OR CIRCLED IN Red. WITH DATE AND NAME OF PERSON MAKING CHANGE.

Do not extend notes this side of this line

RETURN TO
LOS ANGELES COUNTY SURVEYOR
FLOOD CONTROL

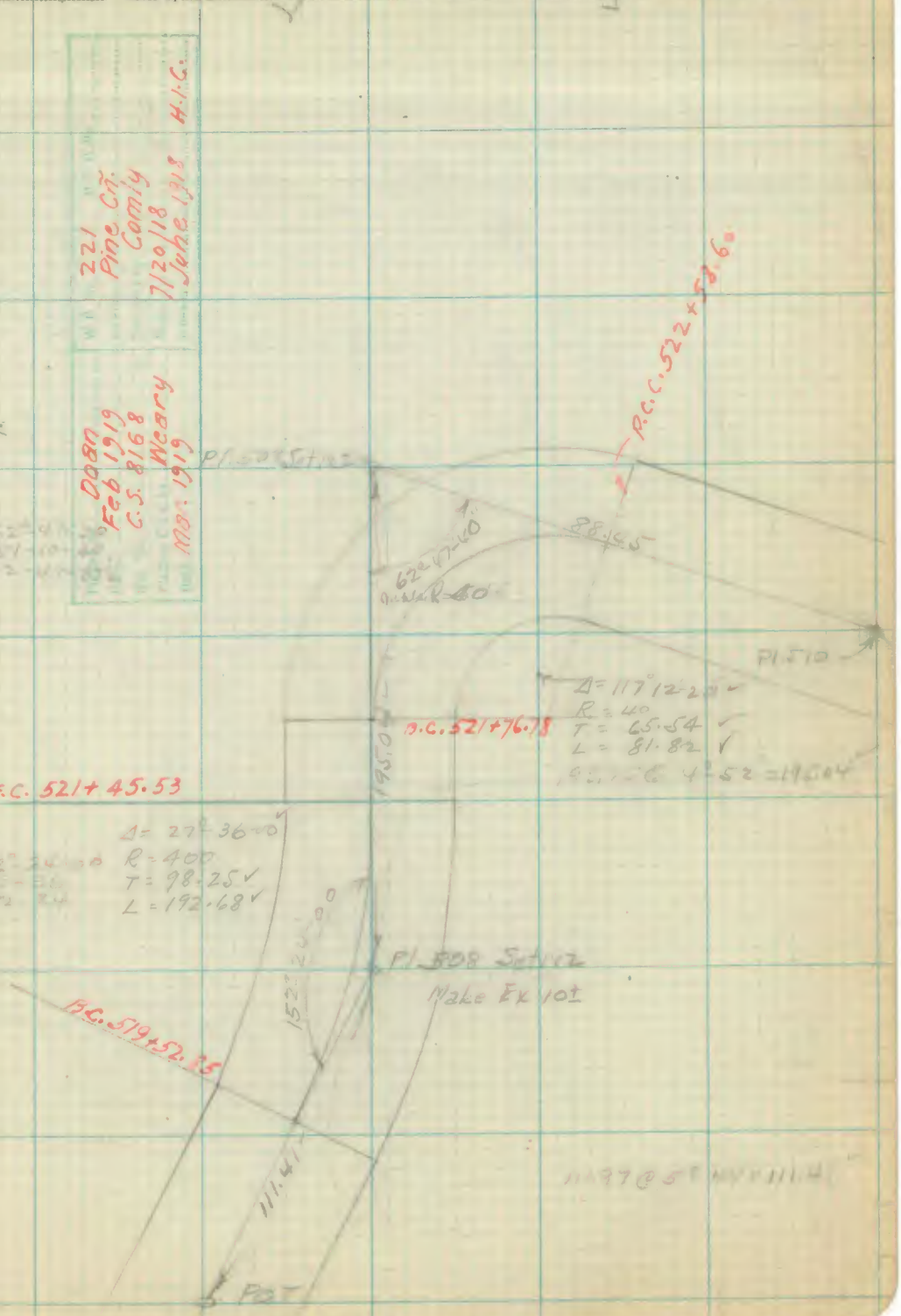

F-F.B 206 Pg. 64 Chief Party Notes by Date 7/20/18

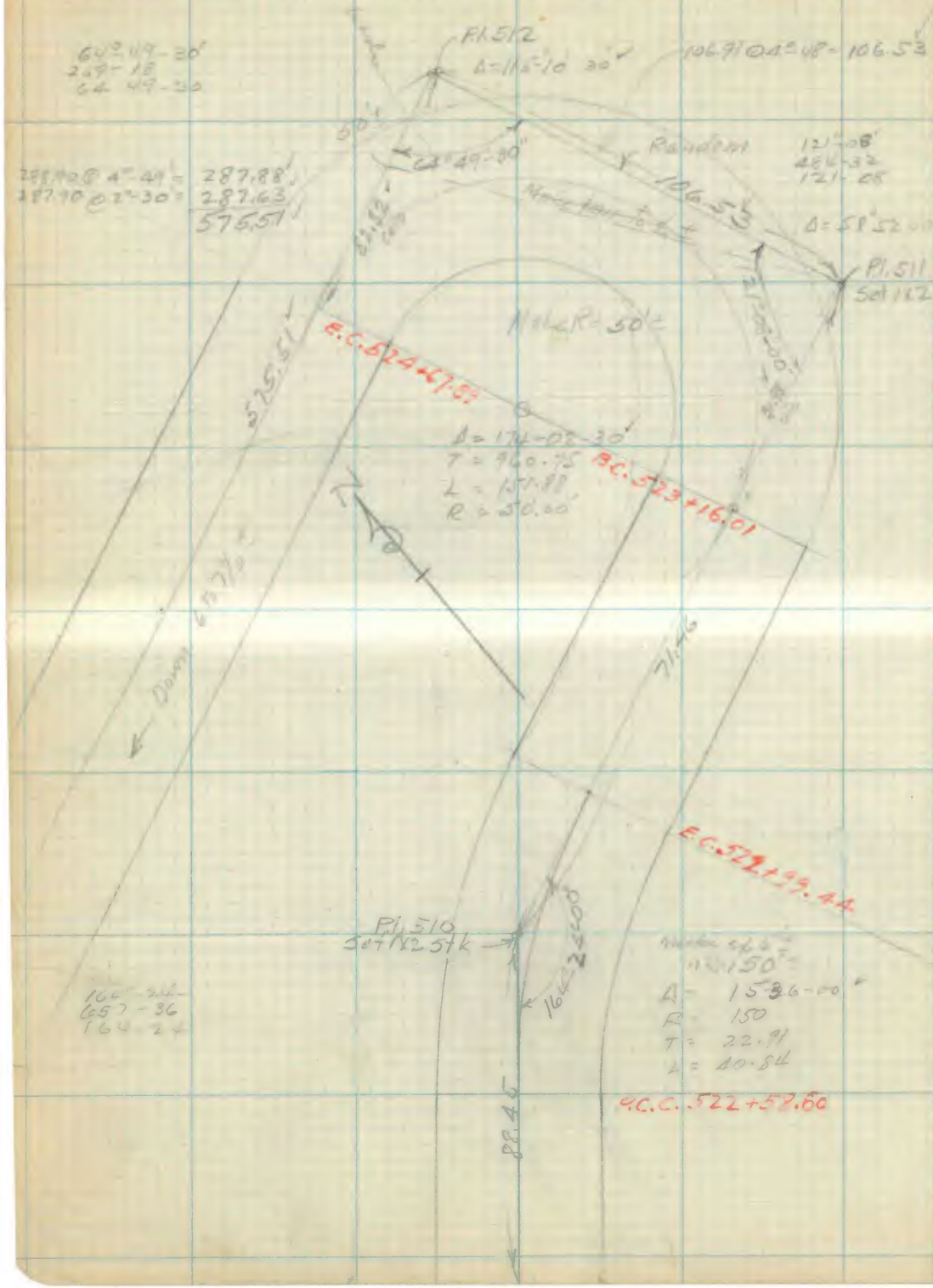

RETURN TO
LOS ANGELES COUNTY SURVEYOR
FLOOD CONTROL

Do not extend notes this side of this line

Note: ANY ADDITION OR CHANGES ON THIS SHEET MUST BE MADE OR CIRCLED IN **Red.** WITH DATE AND NAME OF PERSON MAKING CHANGE.

Date 7/20/18 Notes by Comly Chief Party H. L. Comly F-F.B. 206 Pg. 65

Note: ANY ADDITION OR CHANGES ON THIS SHEET MUST BE MADE OR CIRCLED IN Red. WITH DATE AND NAME OF PERSON MAKING CHANGE.

Do not extend notes this side of this line

RETURN TO LOS ANGELES COUNTY SURVEYOR FLOOD CONTROL

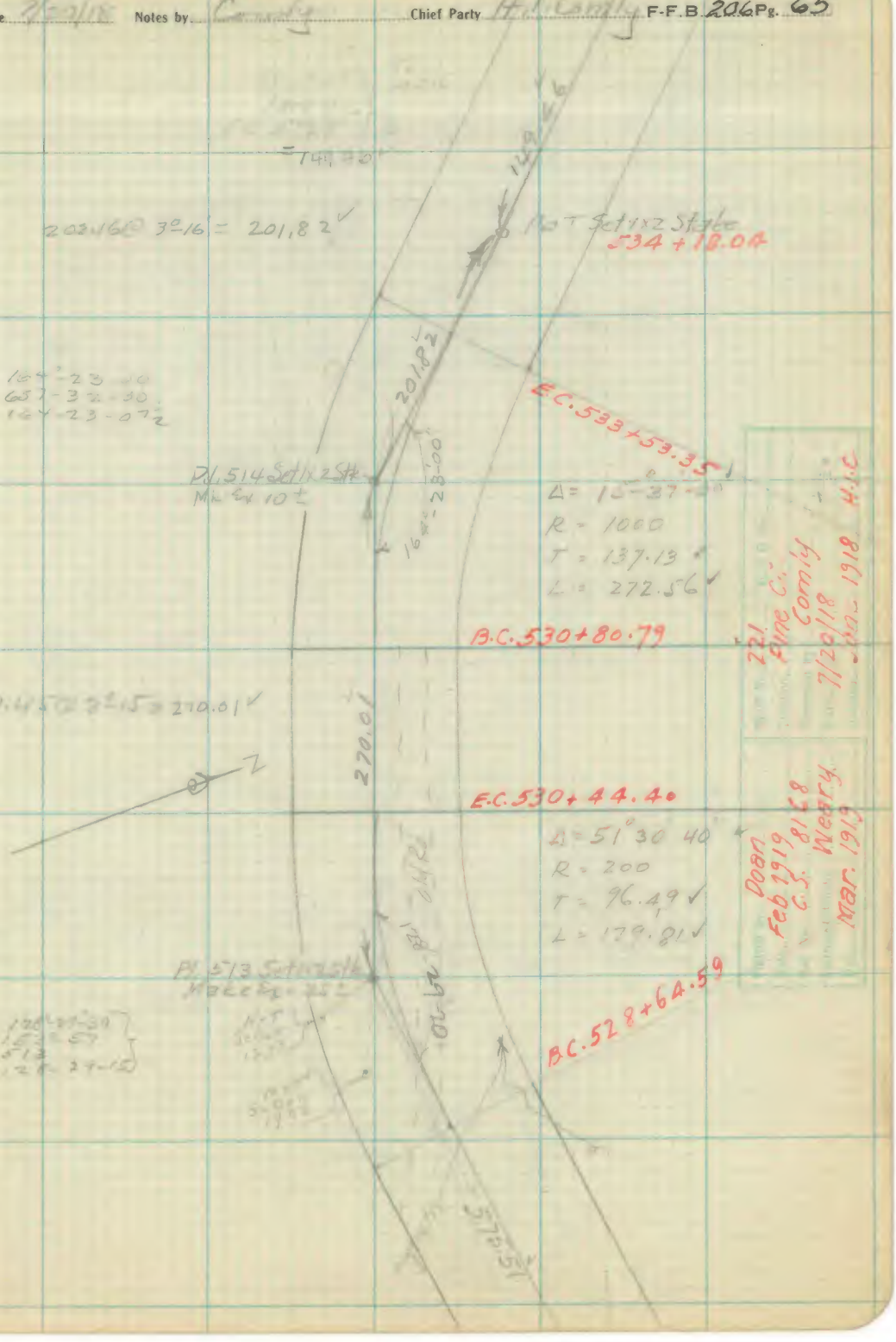

F-F.B 206 Pg. 6 A Hd Consty Chief Party Notes by Mitchell Consty Date 7/22/18

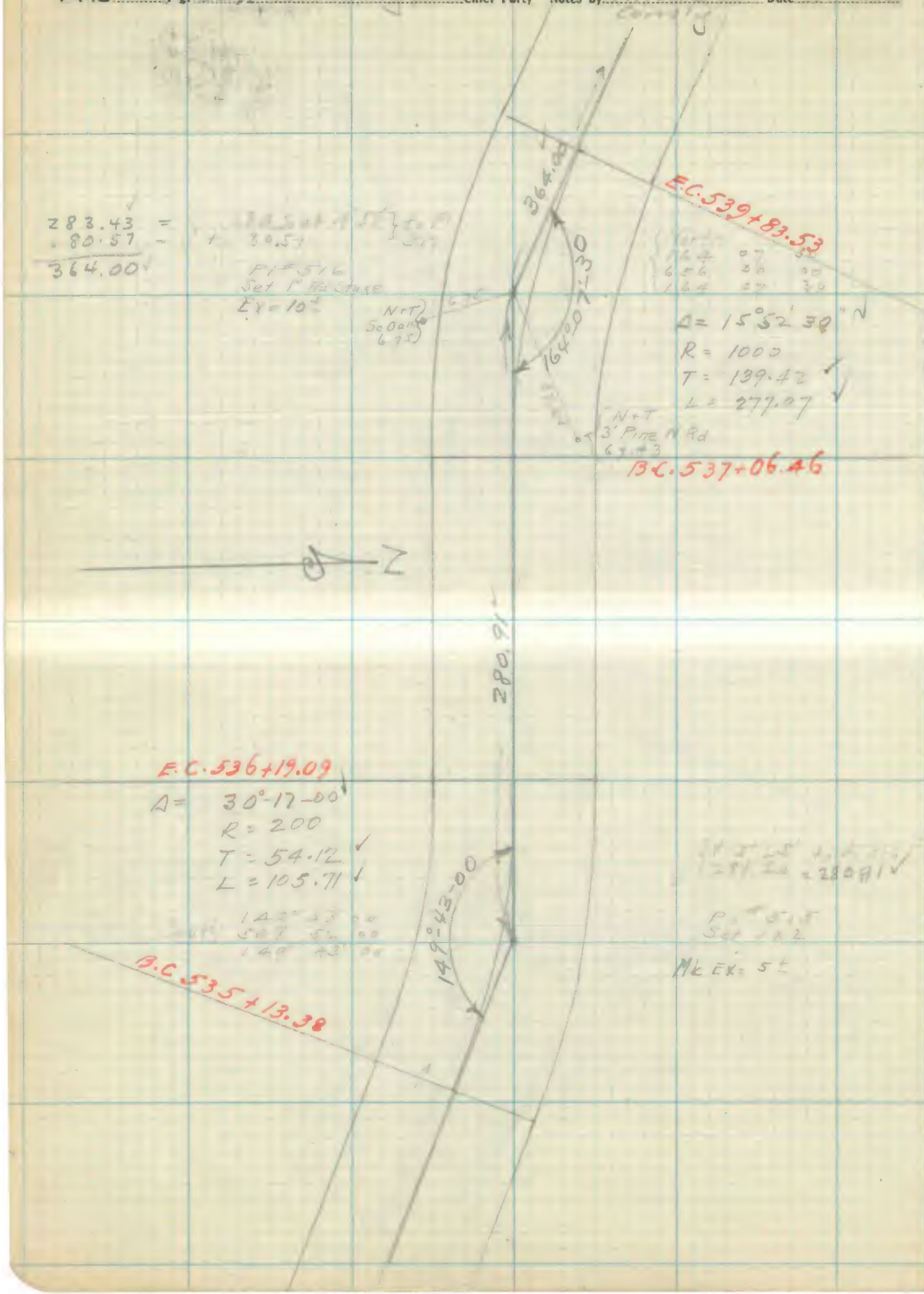

RETURN TO
LOS ANGELES COUNTY SURVEYOR
FLOOD CONTROL

Note: ANY ADDITION OR CHANGES ON THIS SHEET MUST BE MADE OR CIRCLED IN **Red.** WITH DATE AND NAME OF PERSON MAKING CHANGE.

Do not extend notes this side of this line

Date 7/22/18 Notes by Mitchell Comly Chief Party H.I. Comly F-F.B 206 Pg. 66

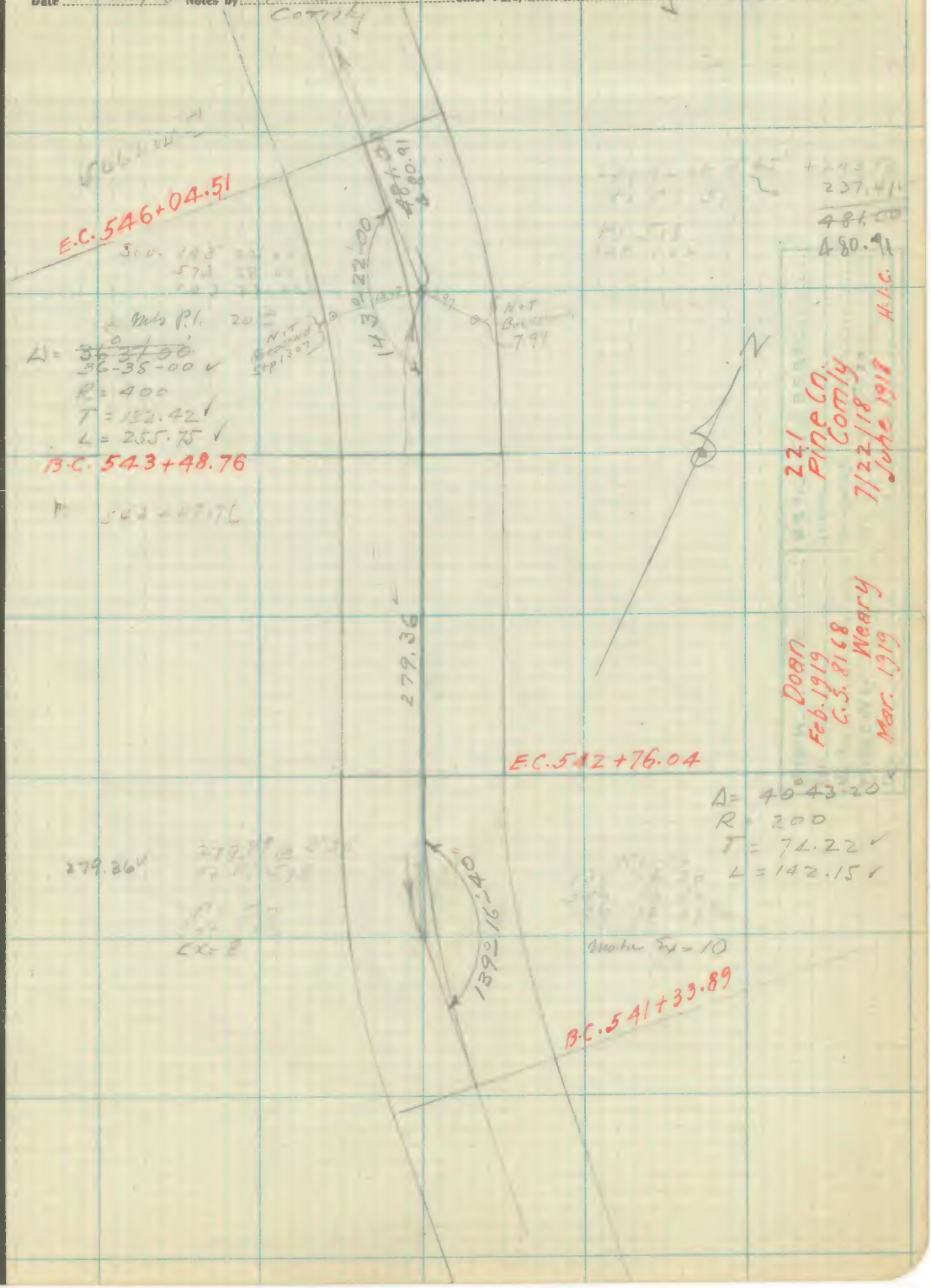

Note: ANY ADDITION OR CHANGES ON THIS SHEET MUST BE MADE OR CIRCLED IN Red. WITH DATE AND NAME OF PERSON MAKING CHANGE.

Do not extend notes this side of this line

RETURN TO LOS ANGELES COUNTY SURVEYOR FLOOD CONTROL

F.F.B 206 Pg. 67 H.I. Comly Chief Party Notes by Comly Date 7/22/18

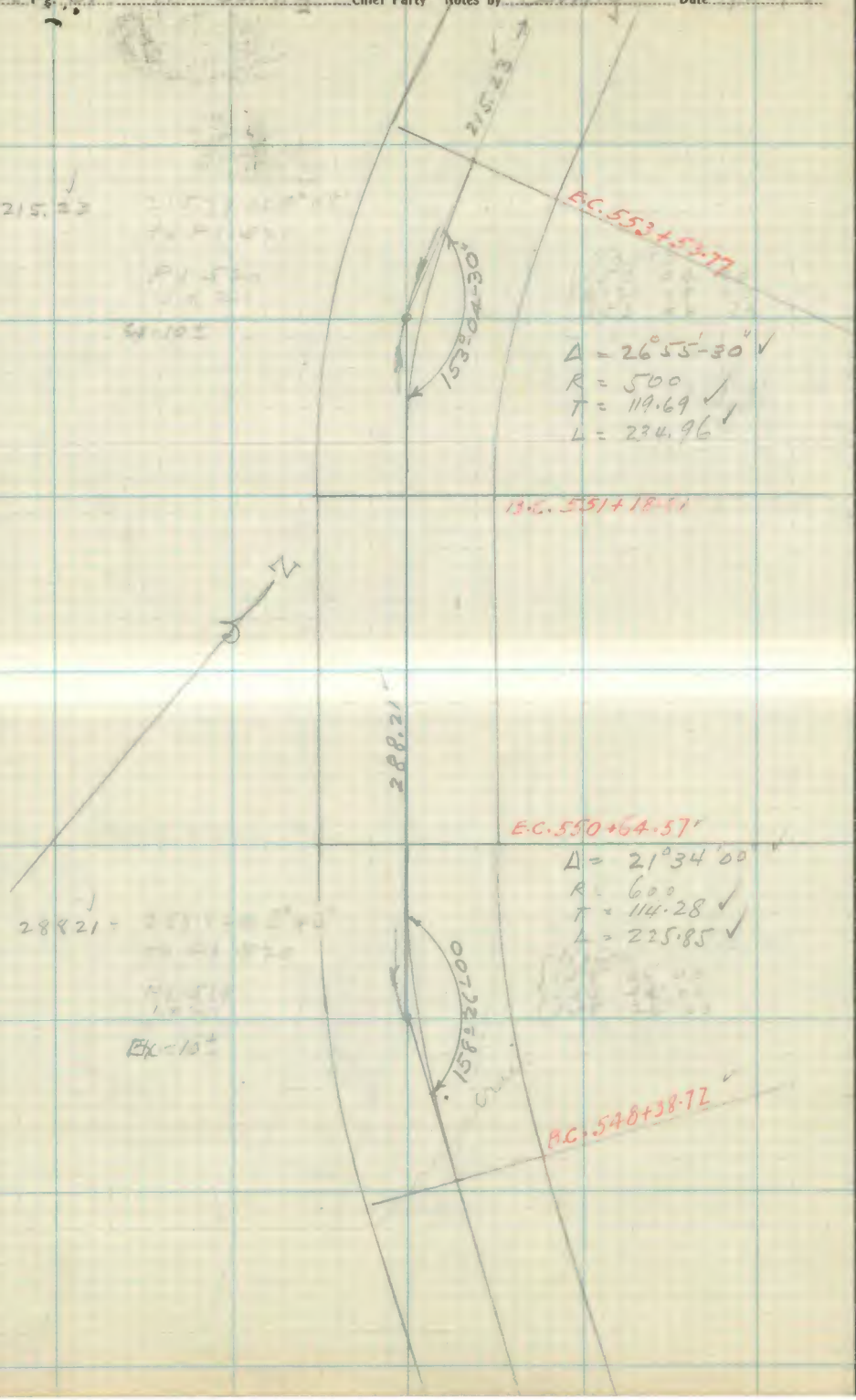

RETURN TO
LOS ANGELES COUNTY SURVEYOR
FLOOD CONTROL

Note: ANY ADDITION OR CHANGES ON THIS SHEET MUST BE MADE OR CIRCLED IN **Red.** WITH DATE AND NAME OF PERSON MAKING CHANGE.

Do not extend notes this side of this line

Date 7/22/18 Notes by Comly Chief Party H.I. Comly F-F.B 206 Pg. 68

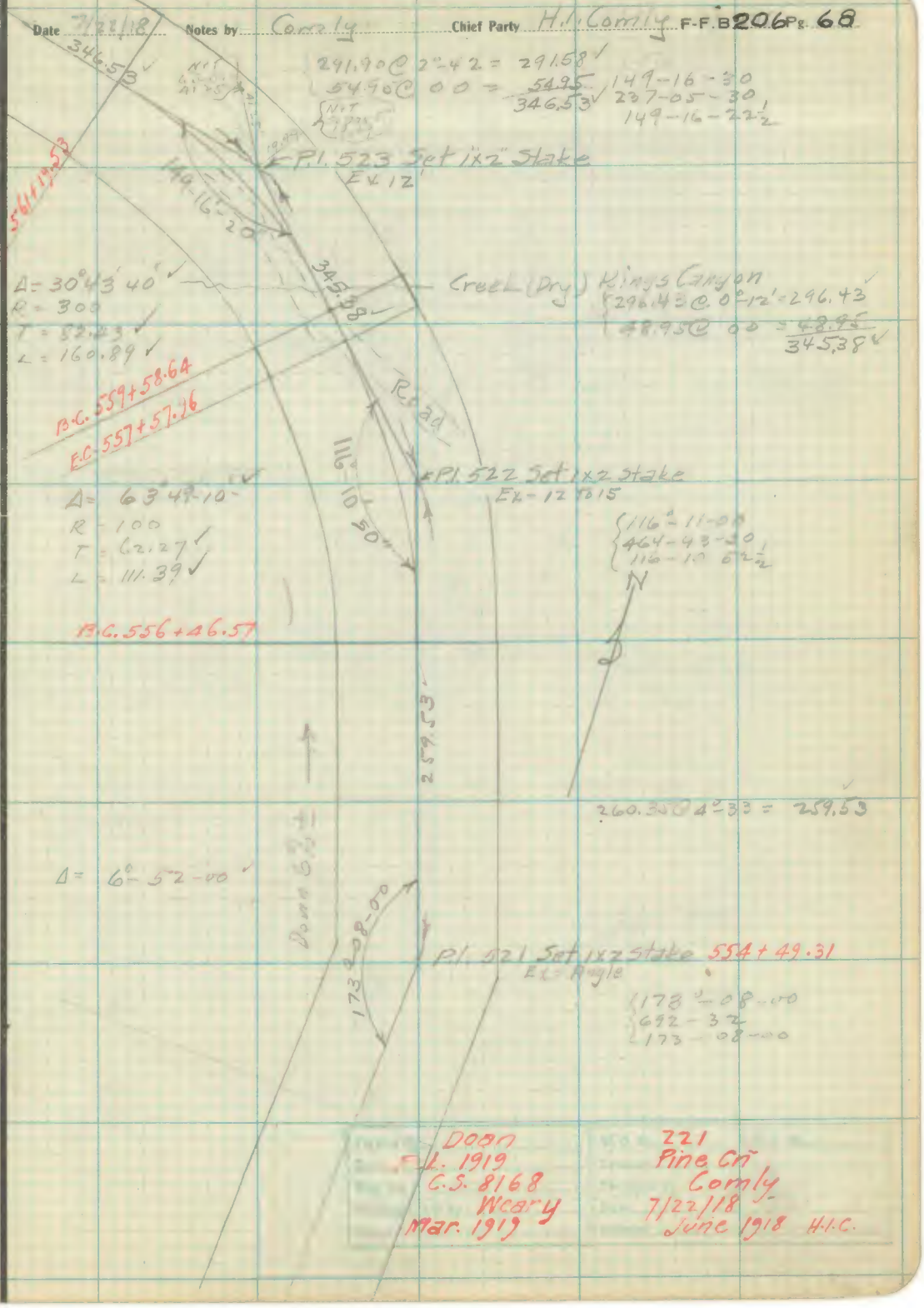

Note: ANY ADDITION OR CHANGES ON THIS SHEET MUST BE MADE OR CIRCLED IN Red. WITH DATE AND NAME OF PERSON MAKING CHANGE.

Do not extend notes this side of this line

RETURN TO LOS ANGELES COUNTY SURVEYOR FLOOD CONTROL

F.F.B 206 Pg 69 H.L. Comly Chief Party Notes by Comly Date 7/22/18

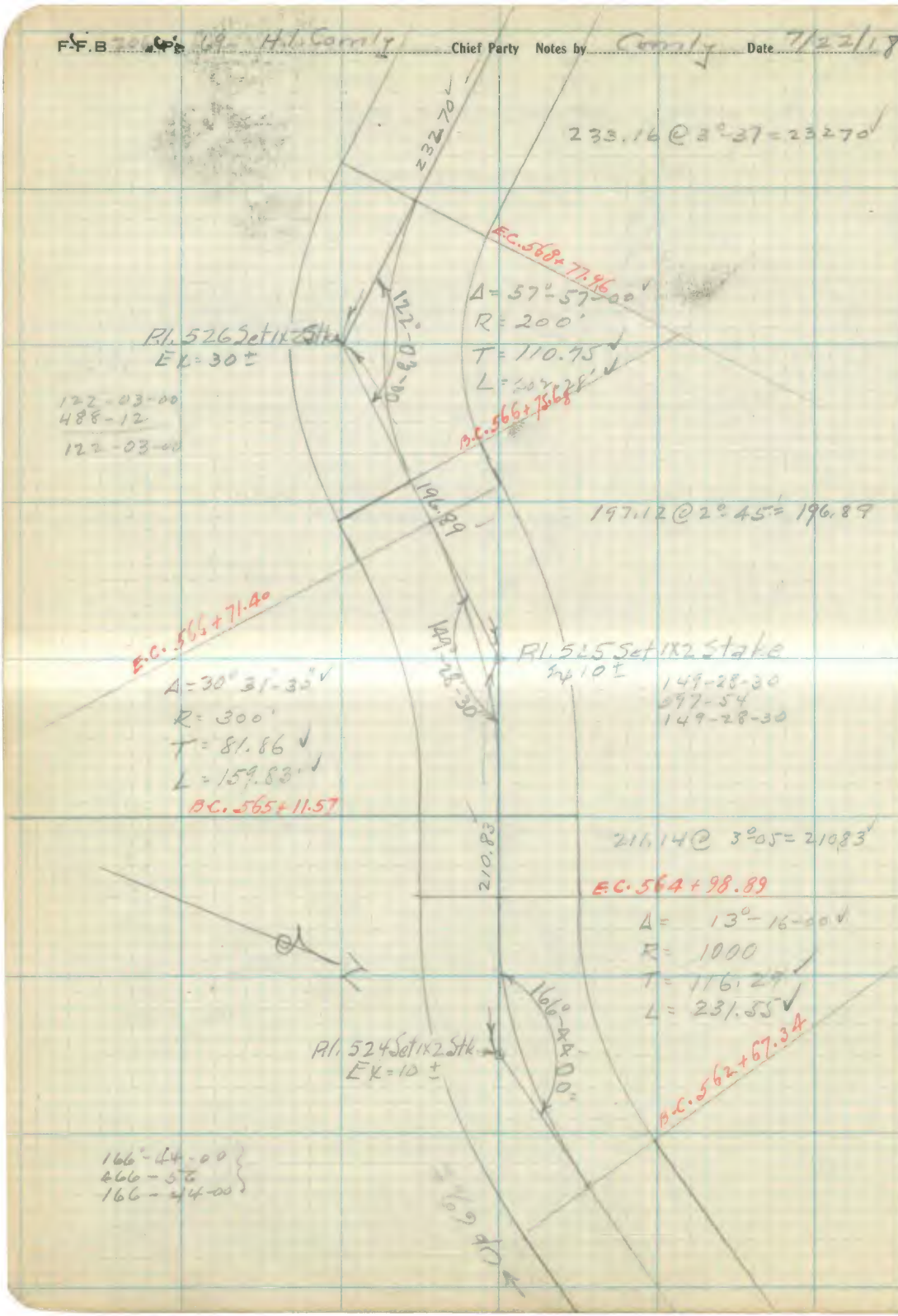

RETURN TO
LOS ANGELES COUNTY SURVEYOR
FLOOD CONTROL

Note: ANY ADDITION OR CHANGES ON THIS SHEET MUST BE MADE OR CIRCLED IN **Red.** WITH DATE AND NAME OF PERSON MAKING CHANGE.

Do not extend notes this side of this line

Date 7/22/18 Notes by Comly Chief Party H.L. Comly F-F.B 206 Pg. 70

292.57 @ 3°-29 = 292.03
32.70 @ 00 = 32.70
324.73

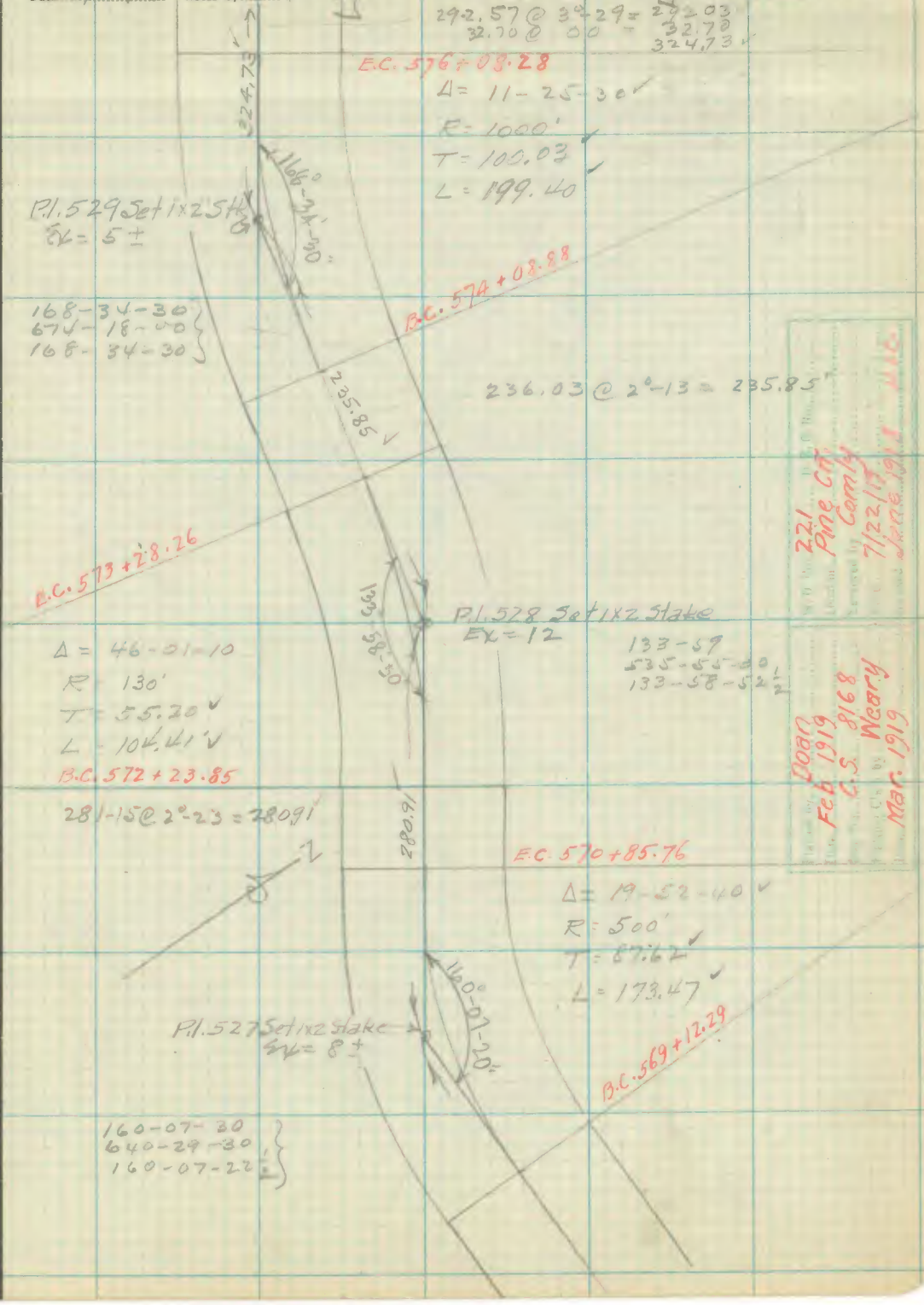

221 Pine Ct.
Comly
7/22/18
June 1918

Doan
Feb 1919
C.S. 8168
Weary
Mar. 1919

Note: ANY ADDITION OR CHANGES ON THIS SHEET MUST BE MADE OR CIRCLED IN Red. WITH DATE AND NAME OF PERSON MAKING CHANGE.

Do not extend notes this side of this line

RETURN TO
LOS ANGELES COUNTY SURVEYOR
FLOOD CONTROL

F-F.B 206 Pg. 71 H.I. Comly Chief Party Notes by Comly Date 7/23/18

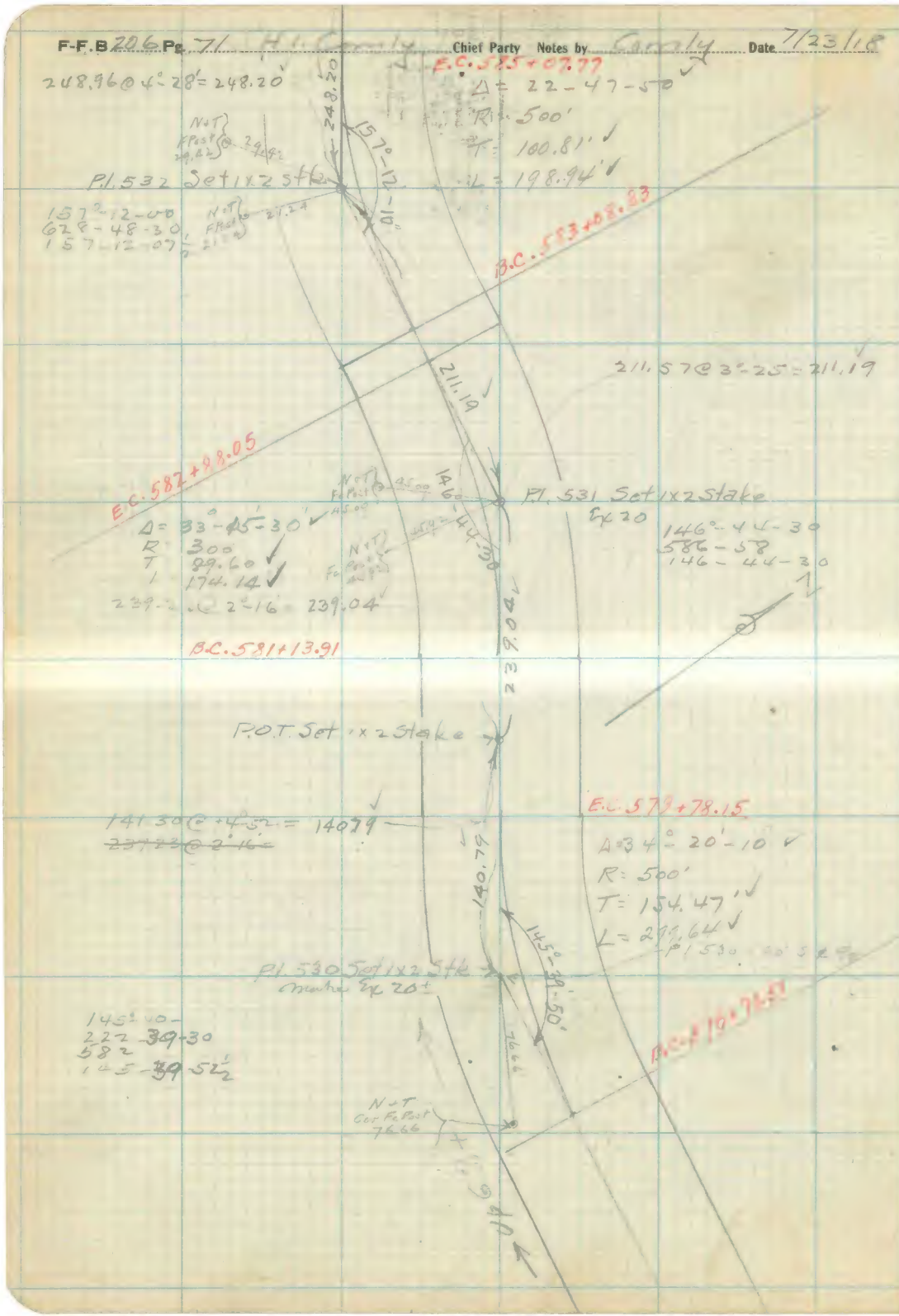

RETURN TO
LOS ANGELES COUNTY SURVEYOR
FLOOD CONTROL

Note: ANY ADDITION OR CHANGES ON THIS SHEET MUST BE MADE OR CIRCLED IN **Red.** WITH DATE AND NAME OF PERSON MAKING CHANGE.

Do not extend notes this side of this line

Date 7/23/18 Notes by Comly Chief Party H. I. Comly F-F. B206 Pg. 72

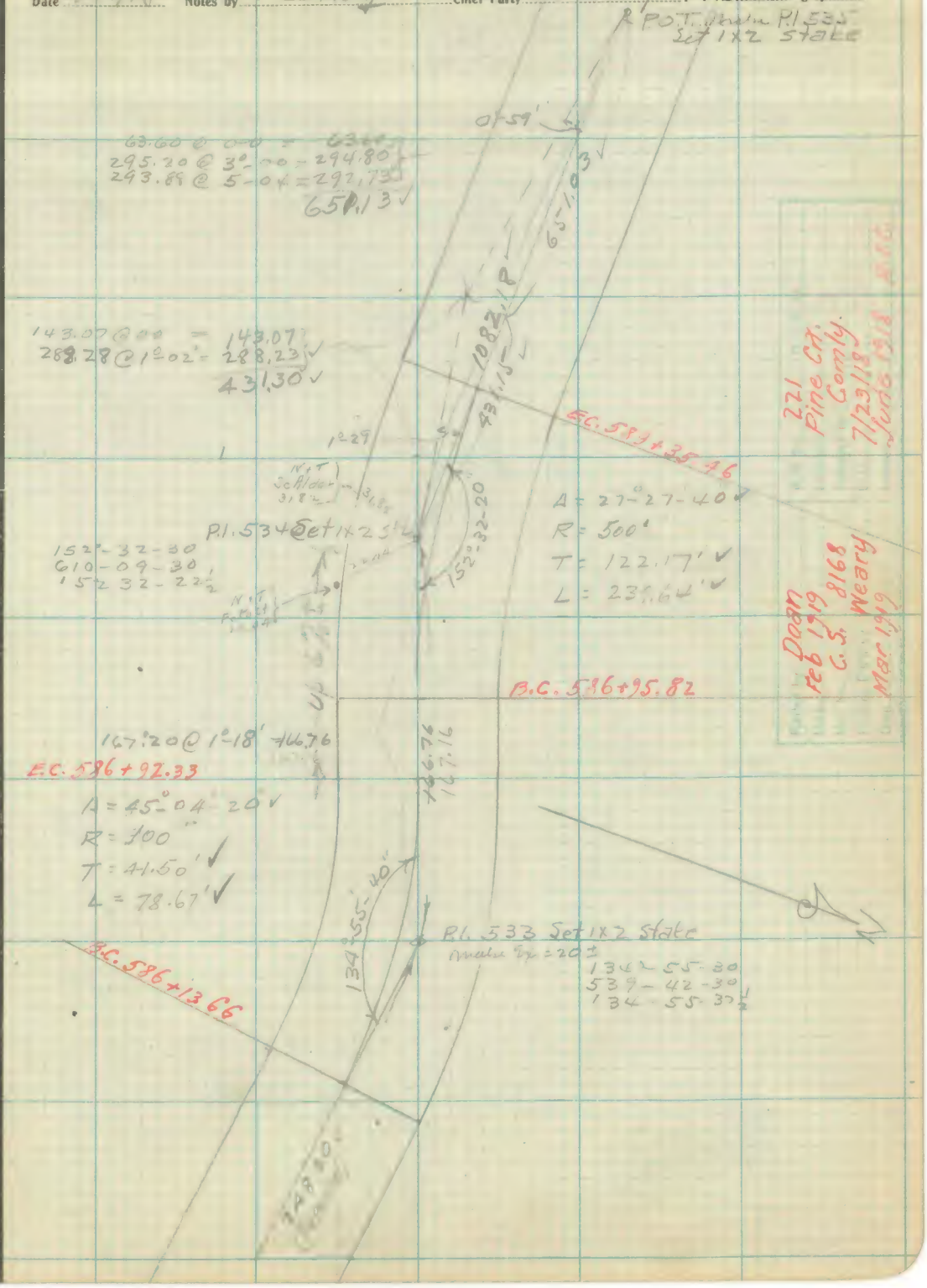

Note: ANY ADDITION OR CHANGES ON THIS SHEET MUST BE MADE OR CIRCLED IN Red. WITH DATE AND NAME OF PERSON MAKING CHANGE

Do not extend notes this side of this line

RETURN TO LOS ANGELES COUNTY SURVEYOR FLOOD CONTROL

F-F.B 206 Pg. 73 H.L. Comly Chief Party Notes by Comly Date 7/23/18

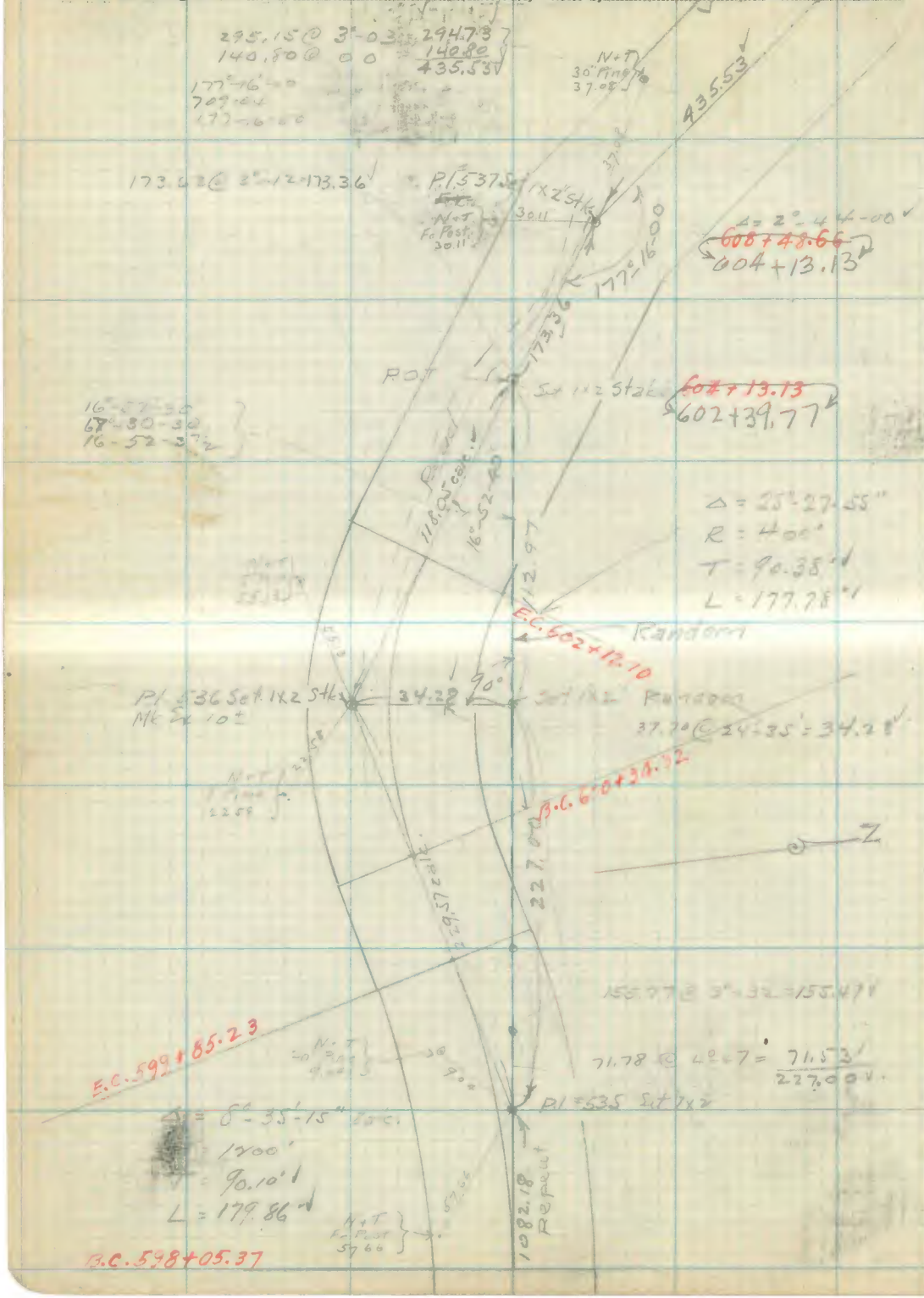

RETURN TO
LOS ANGELES COUNTY SURVEYOR
FLOOD CONTROL

Note: ANY ADDITION OR CHANGES ON THIS SHEET MUST BE MADE OR CIRCLED IN **Red.** WITH DATE AND NAME OF PERSON MAKING CHANGE.

Do not extend notes this side of this line

Date 7/23/18 Notes by Comly Chief Party [illegible] F-F.B 206 Pg. 74

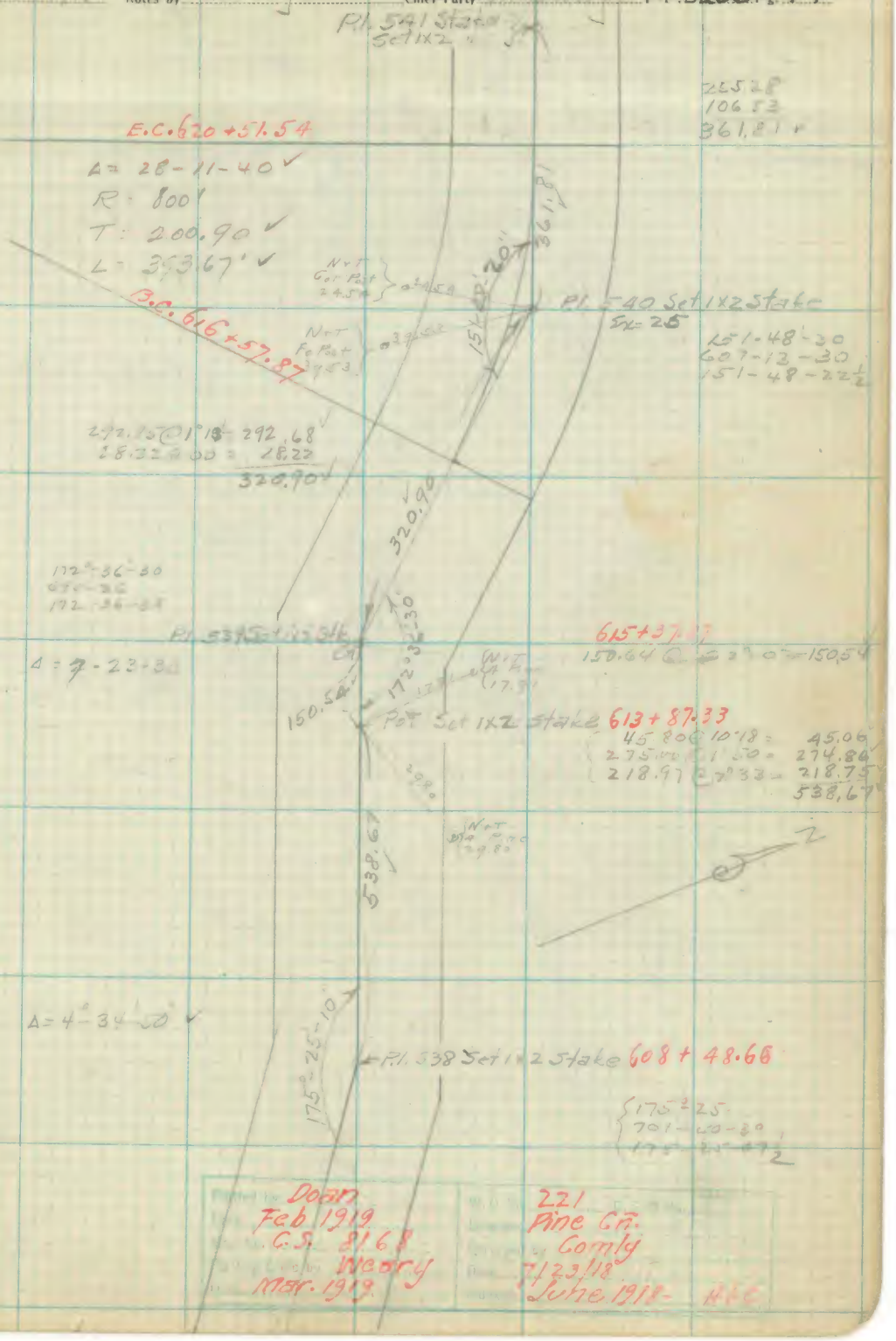

Printed by Doan
Feb 1919
C.S. 8168
Weary
Mar. 1919

W.O. 221
Pine Cn.
Comly
7/23/18
June 1918 - H.E.C.

Note: ANY ADDITION OR CHANGES ON THIS SHEET MUST BE MADE OR CIRCLED IN Red. WITH DATE AND NAME OF PERSON MAKING CHANGE.

Do not extend notes this side of this line

RETURN TO
LOS ANGELES COUNTY SURVEYOR
FLOOD CONTROL

F-F.B 206 Pg. 75 H.W. Conroly Chief Party Notes by Conroly Date 7/24/18

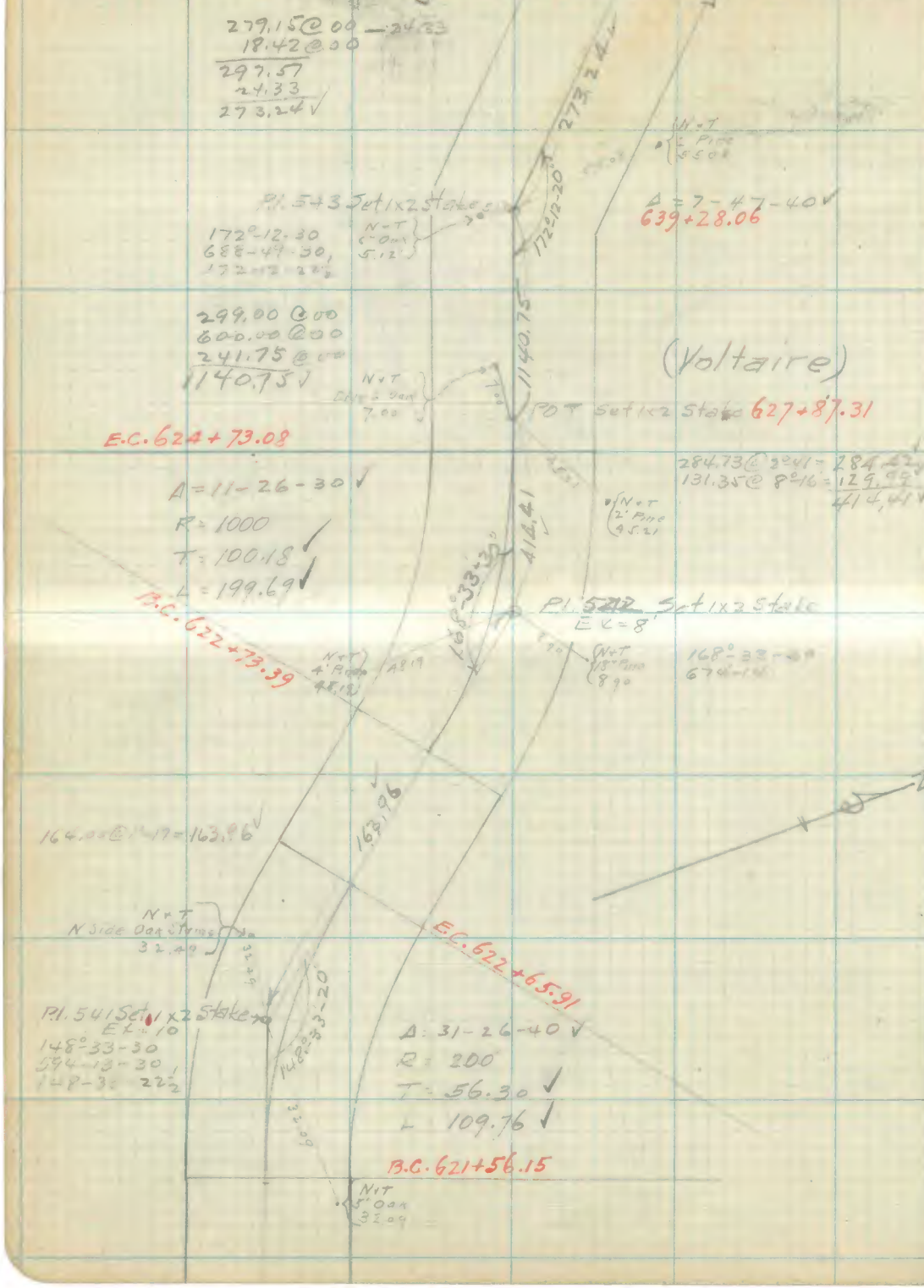

RETURN TO
LOS ANGELES COUNTY SURVEYOR
FLOOD CONTROL

Note: ANY ADDITION OR CHANGES ON THIS SHEET MUST BE MADE OR CIRCLED IN **Red.** WITH DATE AND NAME OF PERSON MAKING CHANGE.

Do not extend notes this side of this line

Date 7/24/18 Notes by Comly Chief Party H.L. Comly F-F.B 206 Pg. 76

106.30 @ 5°-40' = 105.78

Plan Doan	Job No. 221 D.S.B. No.
Date Feb. 1919	Line Cn.
C.S. 8168	Comly
Weary	7/24/18
Mar 1919	June 1918 H.L.C.

7+91.77 Pl. 546 Set 1x2 Stk.
648+78.32
173°-57-00
695-48-00
173-57-00

132.18 @ 3°-25' = 131.95

648+78.32

Δ = 6-03-00

EC = 6+91.82
E.C. 647+78.37

Pl. 545 Set 1x2 Stk.
Make Ex 20±

114°-45-30
459-02
114-45-30

Δ = 65-14-30
R = 50
T = 32.00
L = 56.93
Ex = 9.36 = 6+63.35

BC = 6+34.89
B.C. = 647+21.44

259.93 @ 3°-27 = 259.46
293.80 @ 1°-33 = 293.69
553.15

EC 643+15.04

EC = 2+28.49 Set N+T
Δ = 13-05-30
R = 1000
T = 114.75
L = 228.49
Ex = 6.60
= 1+14.24

Set 1x2 stake
24.33
Pl. 544 Set 1x2 Stake
Make Ex 8'

166-54-30
667-36
166-54-30

BC 0+00
B.C. 640.86.55

105.78
173°-57-00
131.95
114°-45-30
553.15
166°-54-30
273.24
Down 7 to 8%
Down 6.5%

Note: ANY ADDITION OR CHANGES ON THIS SHEET MUST BE MADE OR CIRCLED IN Red. WITH DATE AND NAME OF PERSON MAKING CHANGE.

Do not extend notes this side of this line

RETURN TO LOS ANGELES COUNTY SURVEYOR FLOOD CONTROL

F-F.B 206 Pg. 77 H.L. Cornely Chief Party Notes by Cornely Date 7/24/18

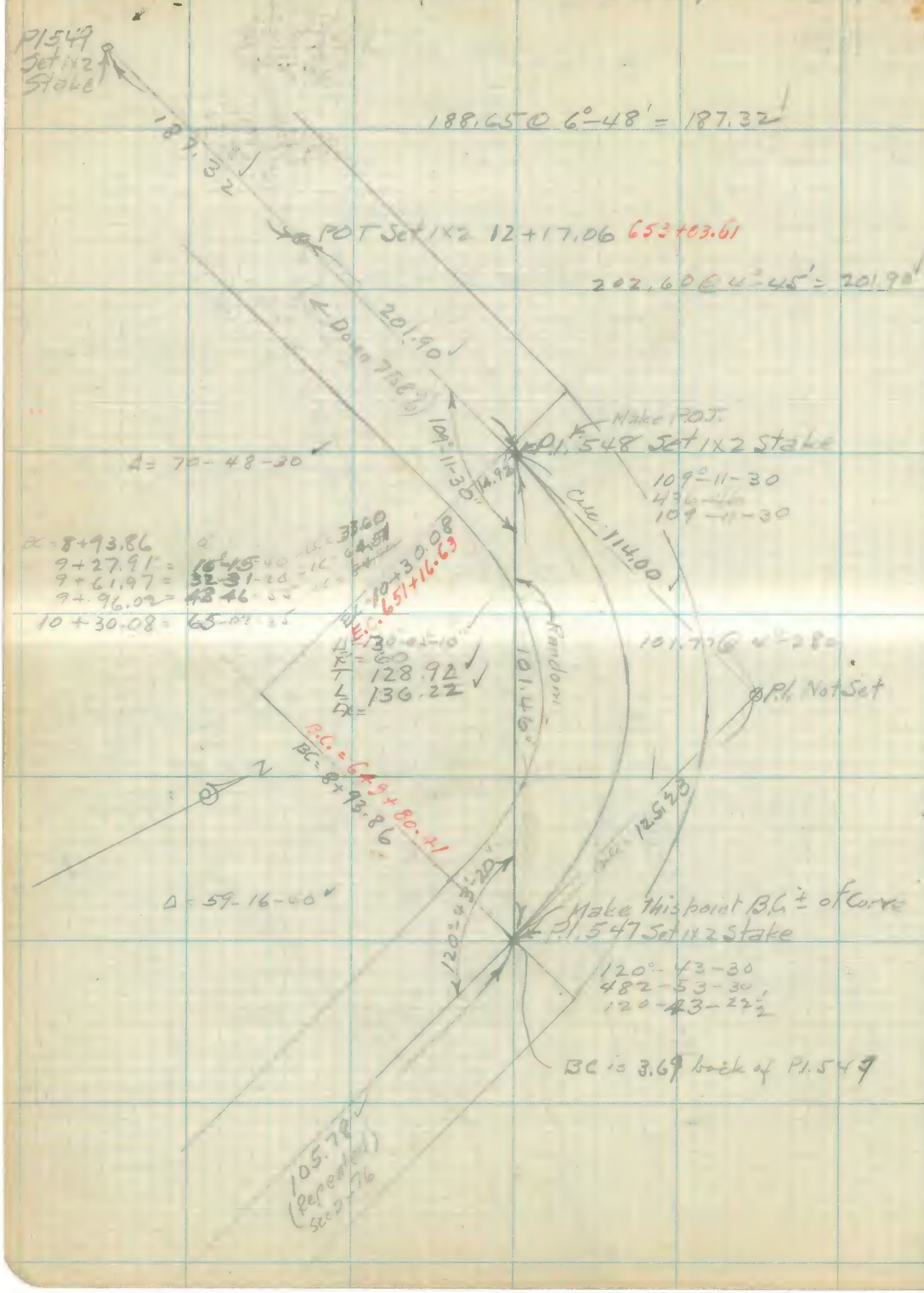

RETURN TO
LOS ANGELES COUNTY SURVEYOR
FLOOD CONTROL

Note: ANY ADDITION OR CHANGES ON THIS SHEET MUST BE MADE OR CIRCLED IN **Red.** WITH DATE AND NAME OF PERSON MAKING CHANGE.

Do not extend notes this side of this line

Date 7/31 Notes by Comly Chief Party H.L. Comly F-F.B 206 Pg. 78

131-23-00
525-32
131-23-00

Doan	221
Feb 1919	Pine Cñ
C.S. 8168	Comly
Weary	7/31/18
Mar. 1919	June 1918 H.L.C.

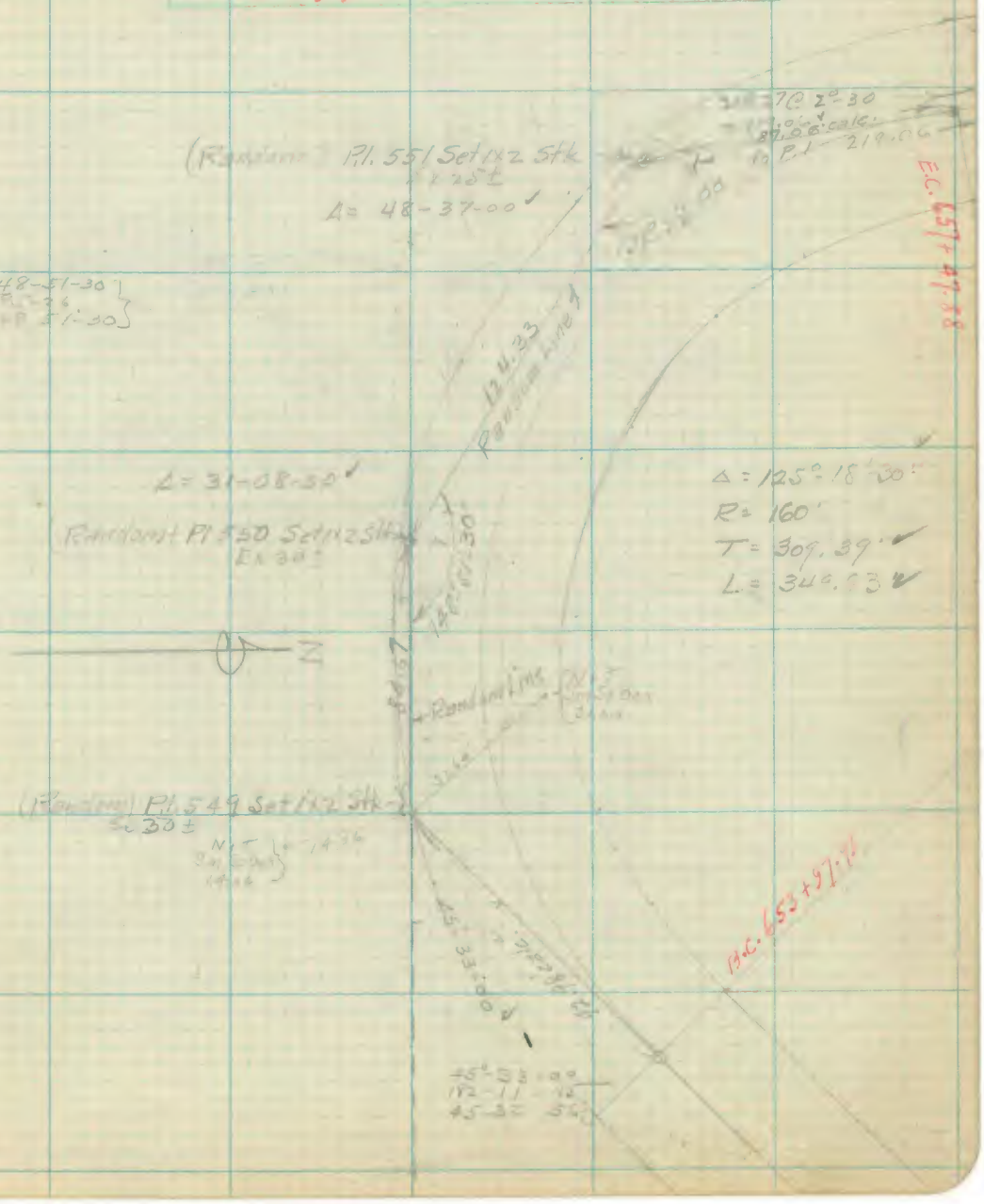

Note: ANY ADDITION OR CHANGES ON THIS SHEET MUST BE MADE OR CIRCLED IN Red. WITH DATE AND NAME OF PERSON MAKING CHANGE.

Do not extend notes this side of this line

RETURN TO
LOS ANGELES COUNTY SURVEYOR
FLOOD CONTROL

F-F.B 2006 Pg 79 Al Comly Chief Party Notes by Comly Date 7/31/18

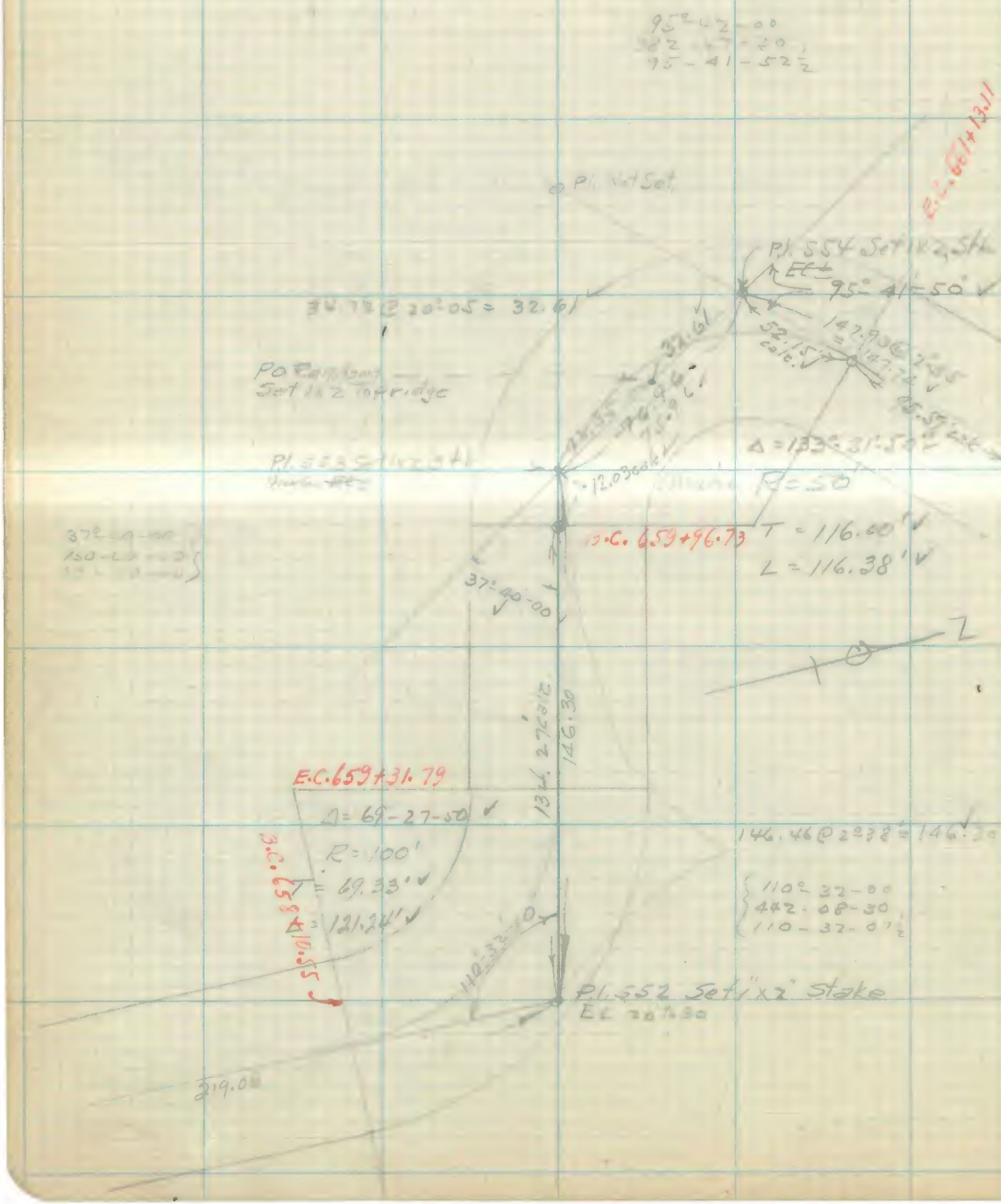

RETURN TO
LOS ANGELES COUNTY SURVEYOR
FLOOD CONTROL

Note: ANY ADDITION OR CHANGES ON THIS SHEET MUST BE MADE OR CIRCLED IN **Red.** WITH DATE AND NAME OF PERSON MAKING CHANGE.

Do not extend notes this side of this line

Date 7/31/18 Notes by Comly Chief Party H. I. Comly F-F.B 206 Pg. 80

Plotted by Doan	W.O. No. 221
Date Feb. 1919	Location Pine Cn.
Map No. C.S. 8168	Surveyed by Comly
Plotting Checked by Weary	Date 7/31/18
Date Mar 1919	Location June 1918 H.I.C.

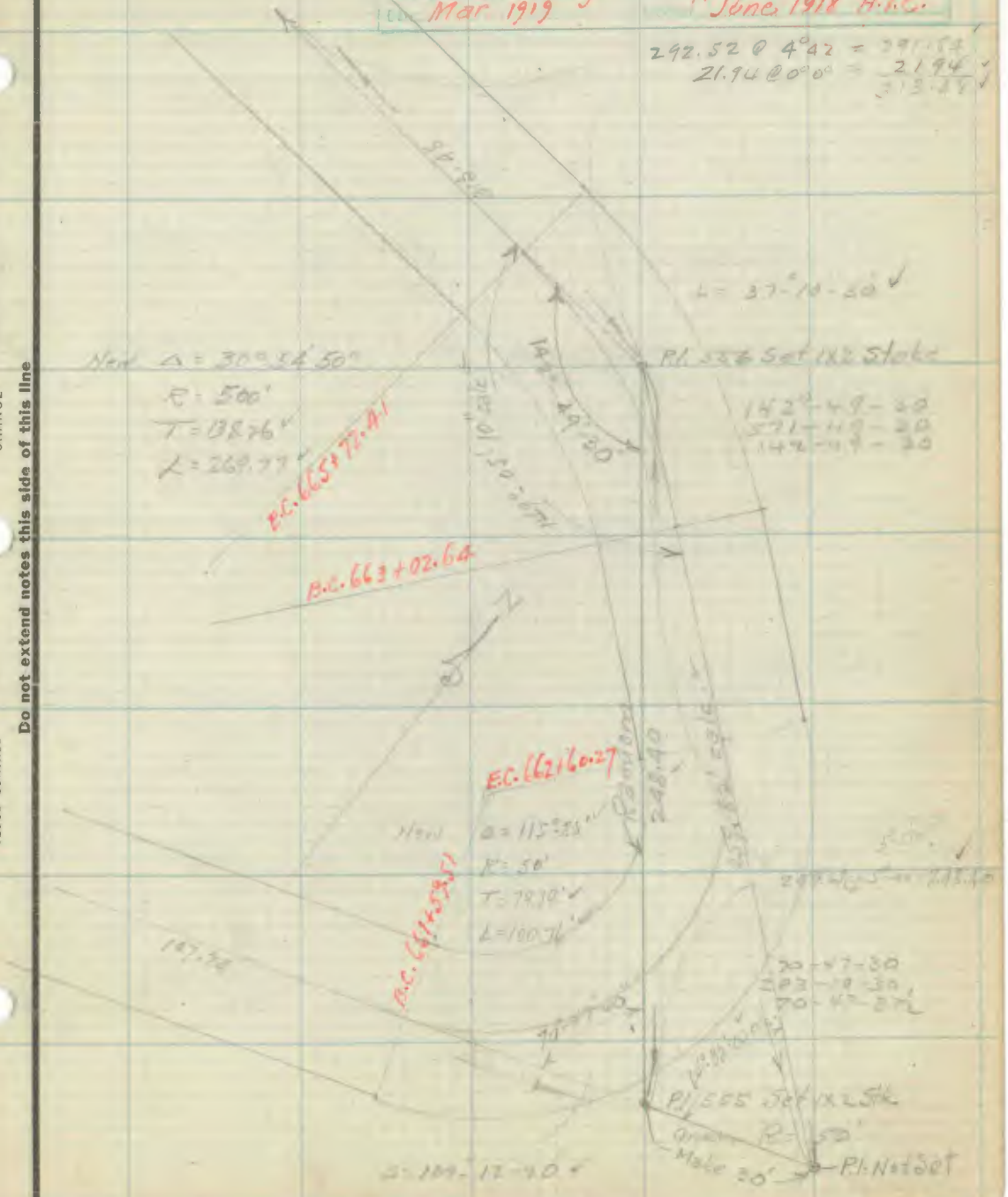

Note: ANY ADDITION OR CHANGES ON THIS SHEET MUST BE MADE OR CIRCLED IN Red. WITH DATE AND NAME OF PERSON MAKING CHANGE.

Do not extend notes this side of this line

RETURN TO
LOS ANGELES COUNTY SURVEYOR
FLOOD CONTROL

F-F.B 206 Pg. 81 H.I. Comly Chief Party Notes by Comly Date 7/31/18

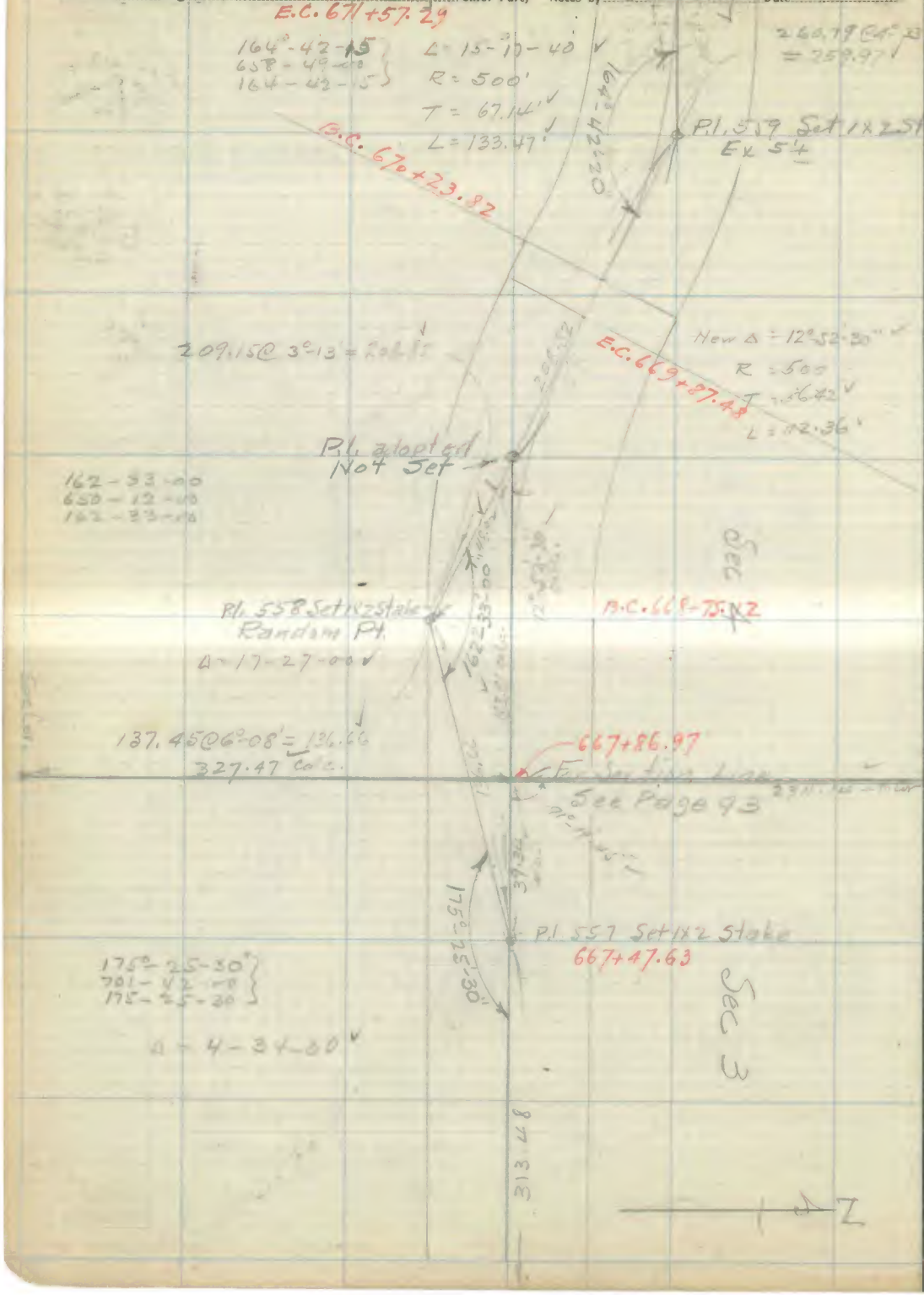

RETURN TO
LOS ANGELES COUNTY SURVEYOR
FLOOD CONTROL

Do not extend notes this side of this line

Note: ANY ADDITION OR CHANGES ON THIS SHEET MUST BE MADE OR CIRCLED IN **Red.** WITH DATE AND NAME OF PERSON MAKING CHANGE.

Date 7/31/18 Notes by Comly Chief Party H. L. Comly F-F B 206 Pg. 82

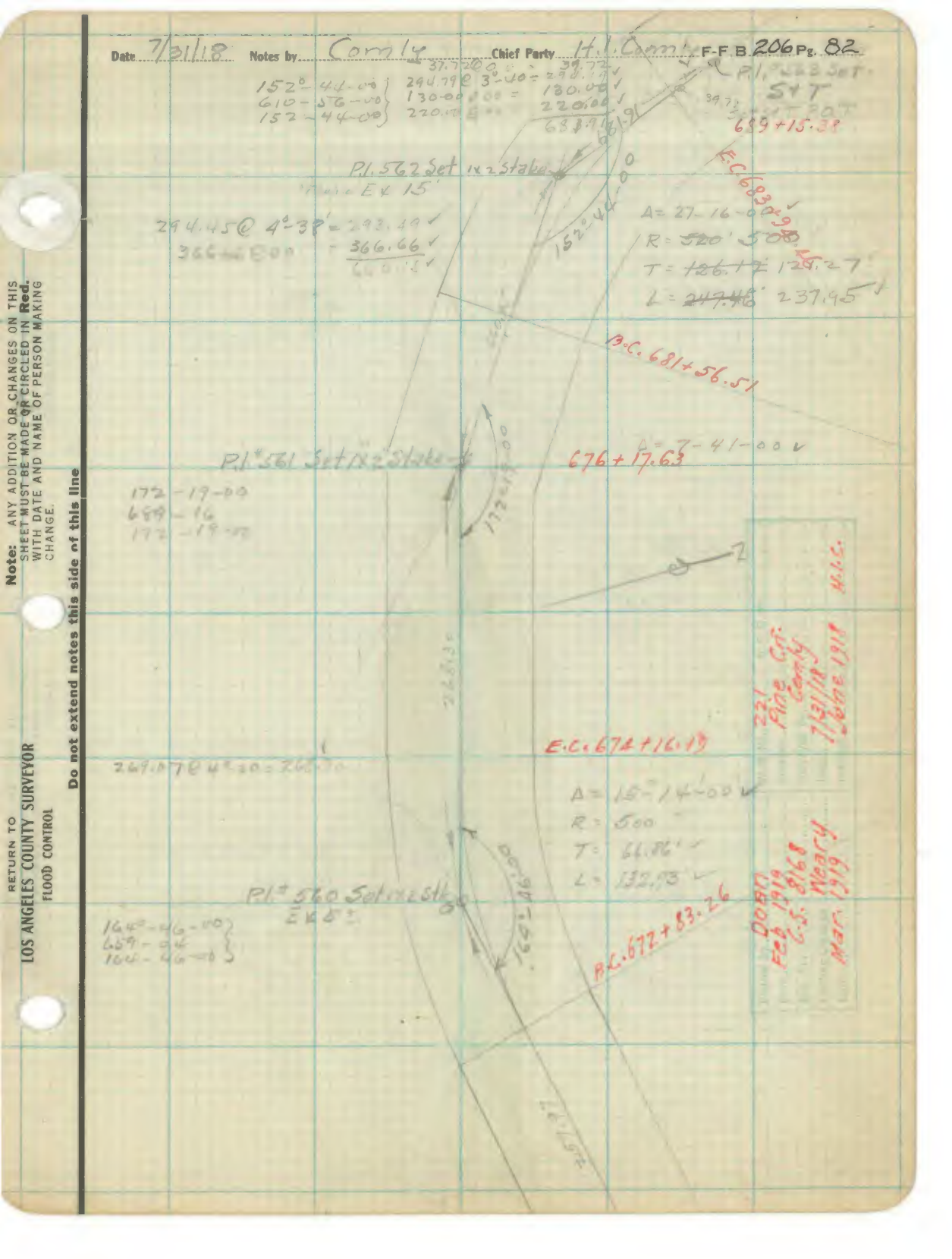

Note: ANY ADDITION OR CHANGES ON THIS SHEET MUST BE MADE OR CIRCLED IN Red. WITH DATE AND NAME OF PERSON MAKING CHANGE.

Do not extend notes this side of this line

RETURN TO LOS ANGELES COUNTY SURVEYOR FLOOD CONTROL

F-F.B. 206 Pg. 83 Chief Party Notes by Date

P.I. 566 Set 1x2 Stake

283.70 @ 5°-42 = 282.30
294.25 @ 2-08 = 294.05
576.35

576.35

692+65.30
POT Set 1x2 Stake
225.63 @ 2°-50 = 225.35

225.35

E.C. 690+62.88

A = 25-49-30
R = 100'
T = 22.93'
L = 45.07'

154°-10'-30"

P.I. 564 Set 1x2 Stake
Main Road = 100
154°-10-30
616-42
154-10-30

B.C. 690+17.81

E.C. 689+75.77

A = 24-02-30
R = 100'
T = 21.30'
L = 41.97'

155-57-00

P.I. 563 Set 1x2 Stake
Main Road = 100'

155-57-00
623-48-30
155-57-07½

Solar #4
See page 89

B.C. 689+33.80

RETURN TO
LOS ANGELES COUNTY SURVEYOR
FLOOD CONTROL

Do not extend notes this side of this line

Note: ANY ADDITION OR CHANGES ON THIS SHEET MUST BE MADE OR CIRCLED IN Red. WITH DATE AND NAME OF PERSON MAKING CHANGE.

Date 8/1/18 Notes by Cornelius Chief Party H. Cornelius F-F.B 206 Pg. 84

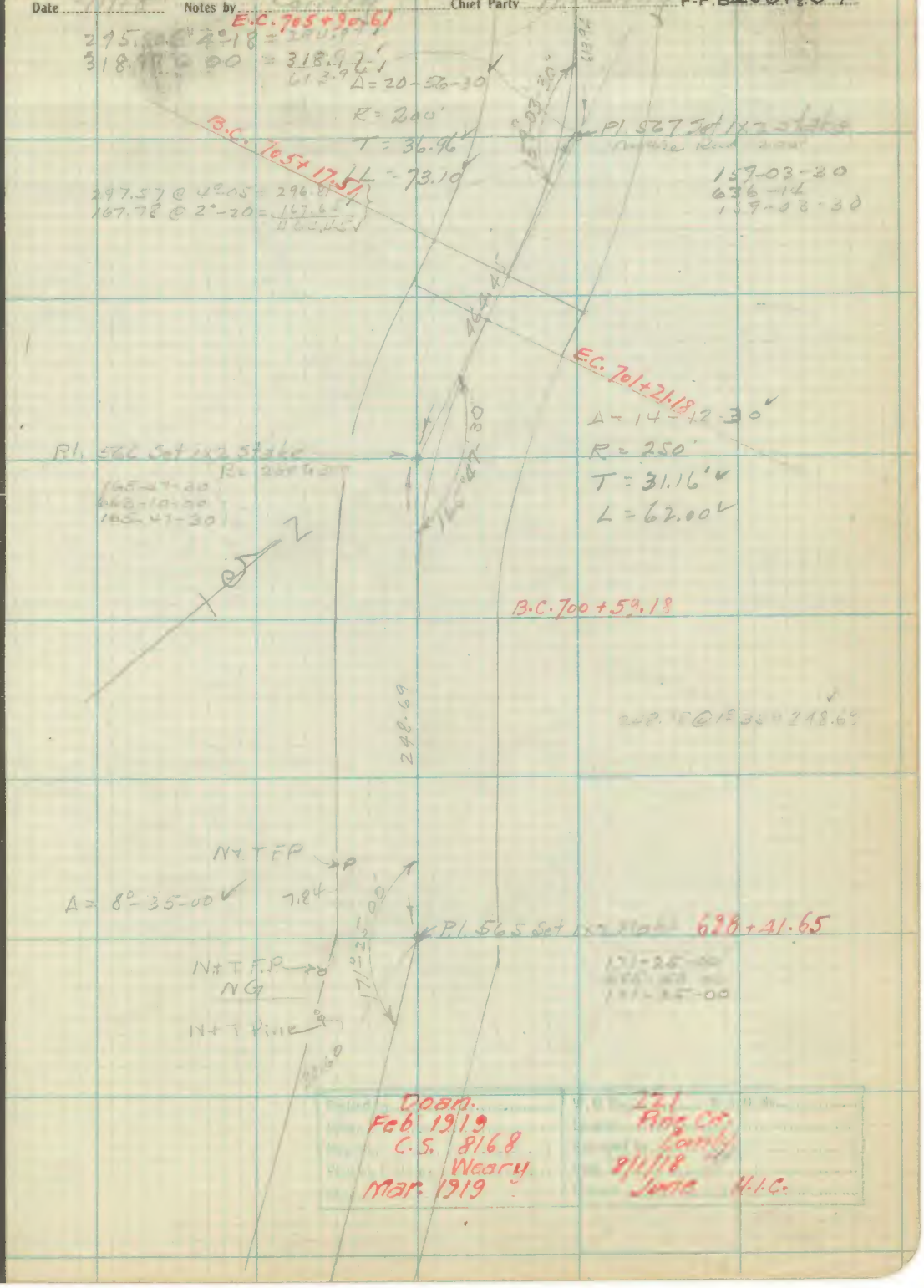

Note: ANY ADDITION OR CHANGES ON THIS SHEET MUST BE MADE OR CIRCLED IN Red. WITH DATE AND NAME OF PERSON MAKING CHANGE.

Do not extend notes this side of this line

RETURN TO
LOS ANGELES COUNTY SURVEYOR
FLOOD CONTROL

F-F.B 206 Pg. 85 Hil. Comly Chief Party Notes by Comly Date 8/1/18

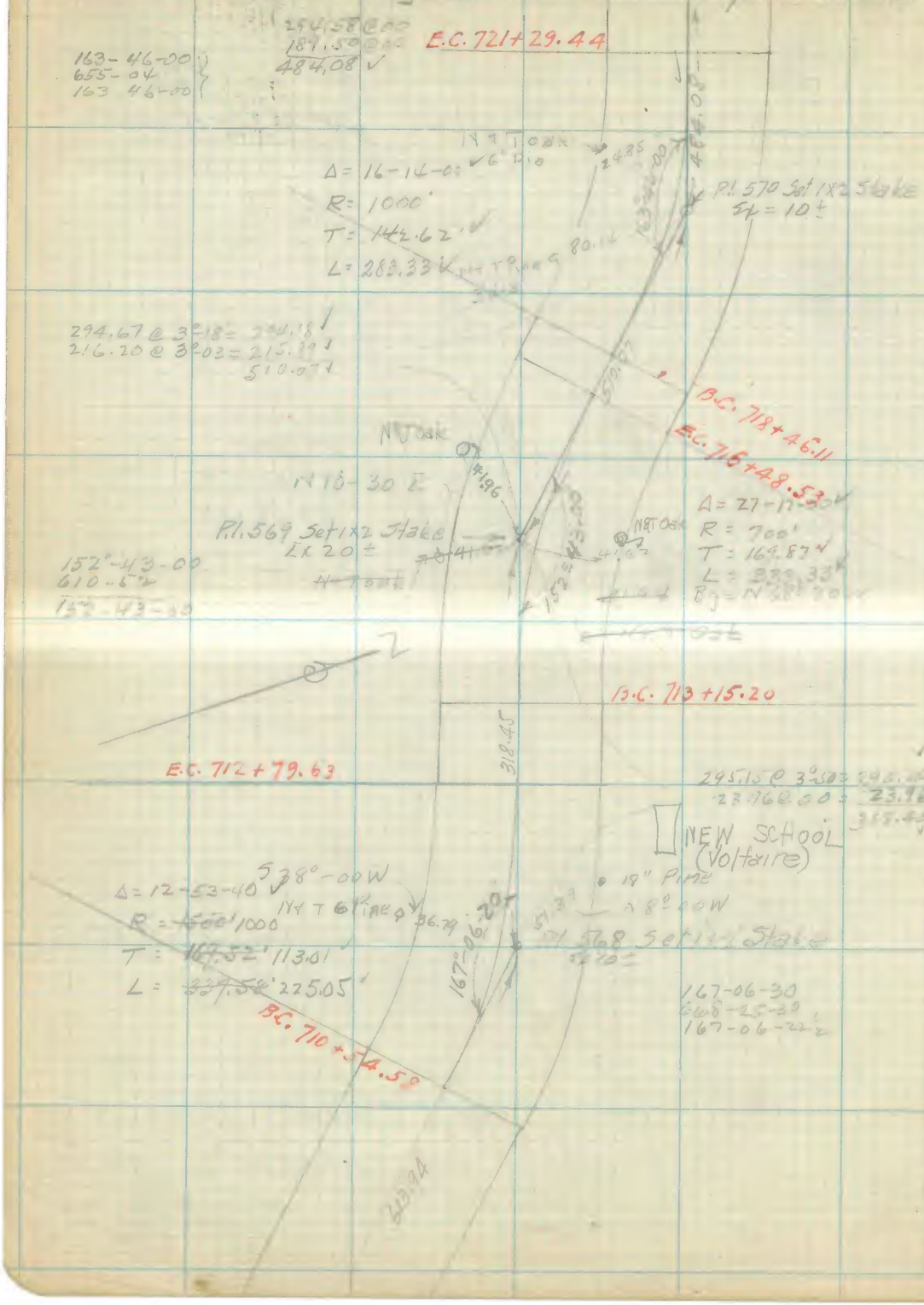

RETURN TO
LOS ANGELES COUNTY SURVEYOR
FLOOD CONTROL

Do not extend notes this side of this line

Note: ANY ADDITION OR CHANGES ON THIS SHEET MUST BE MADE OR CIRCLED IN **Red.** WITH DATE AND NAME OF PERSON MAKING CHANGE.

F.B. 206 Pg 85A

F.B.-206-85A
Corrected as found in Field-August-1922 by W H Ensign Surveyor

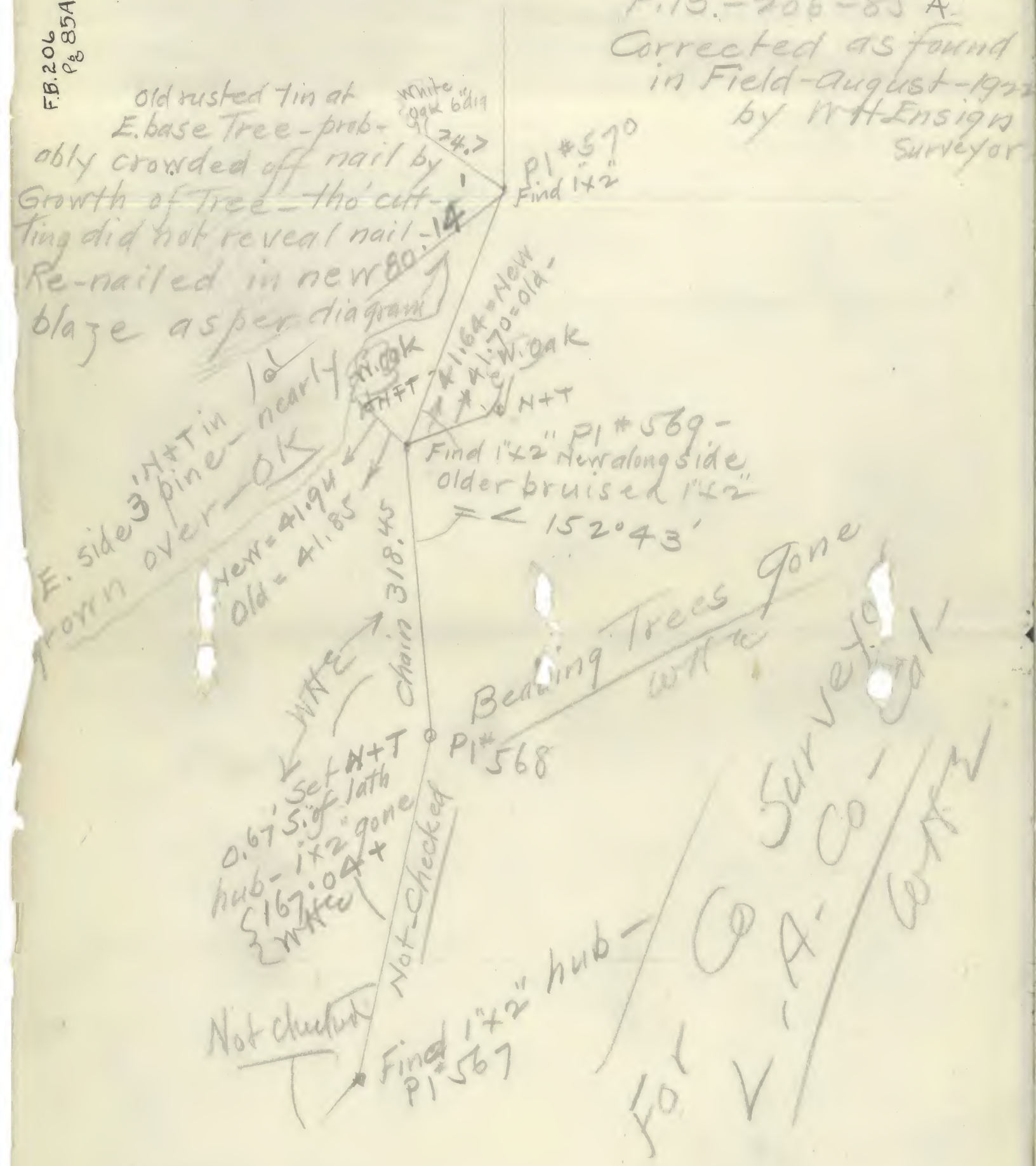

Date 8/1/18 Notes by Cornly Chief Party H.L. Cornly F-F.B 206 Pg. 86

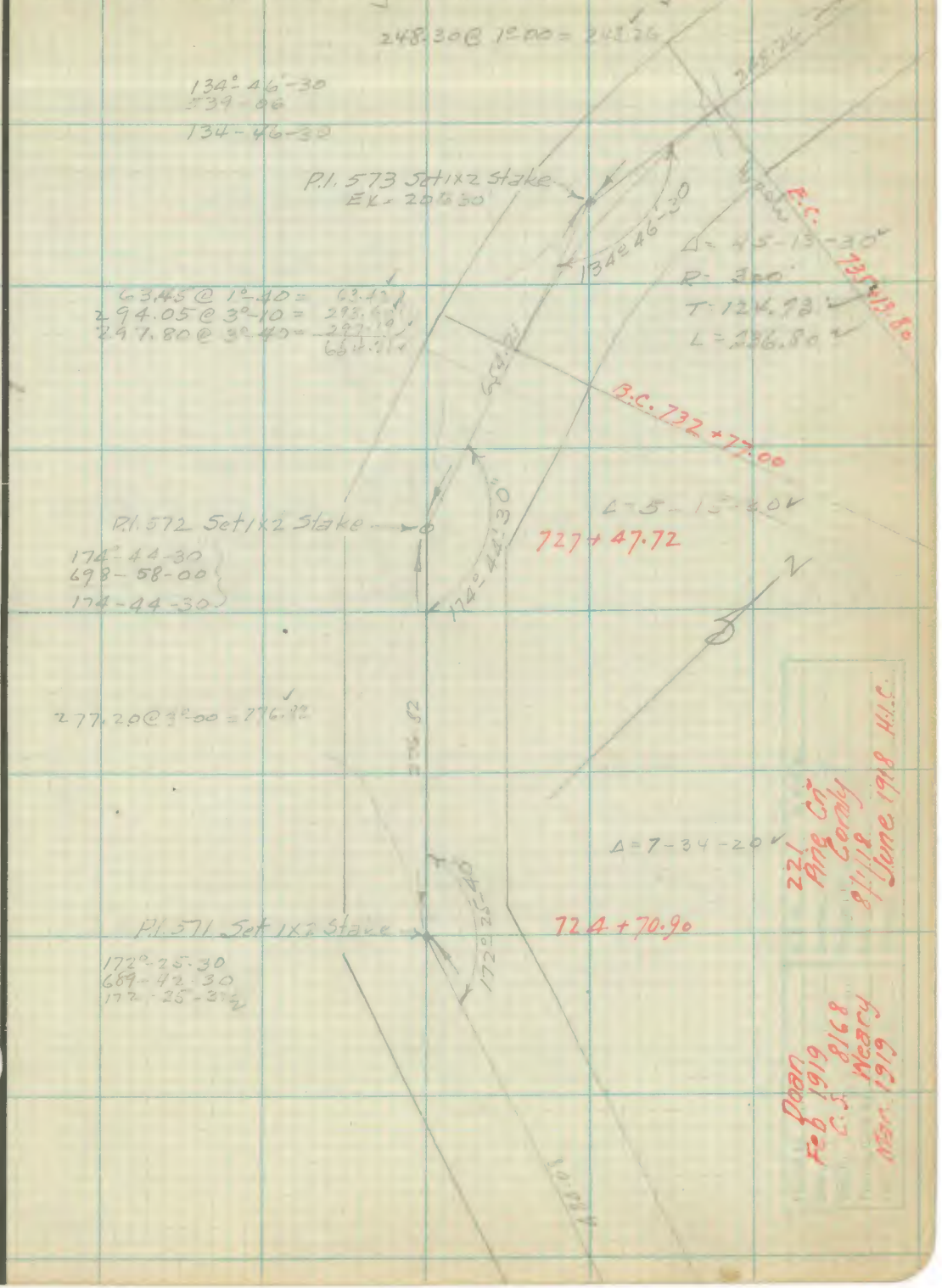

Note: ANY ADDITION OR CHANGES ON THIS SHEET MUST BE MADE OR CIRCLED IN Red. WITH DATE AND NAME OF PERSON MAKING CHANGE.

Do not extend notes this side of this line

RETURN TO
LOS ANGELES COUNTY SURVEYOR
FLOOD CONTROL

F-F.B 206 Pg. 87 H.L. Conroy Chief Party Notes by Conroy Date 5/1/18

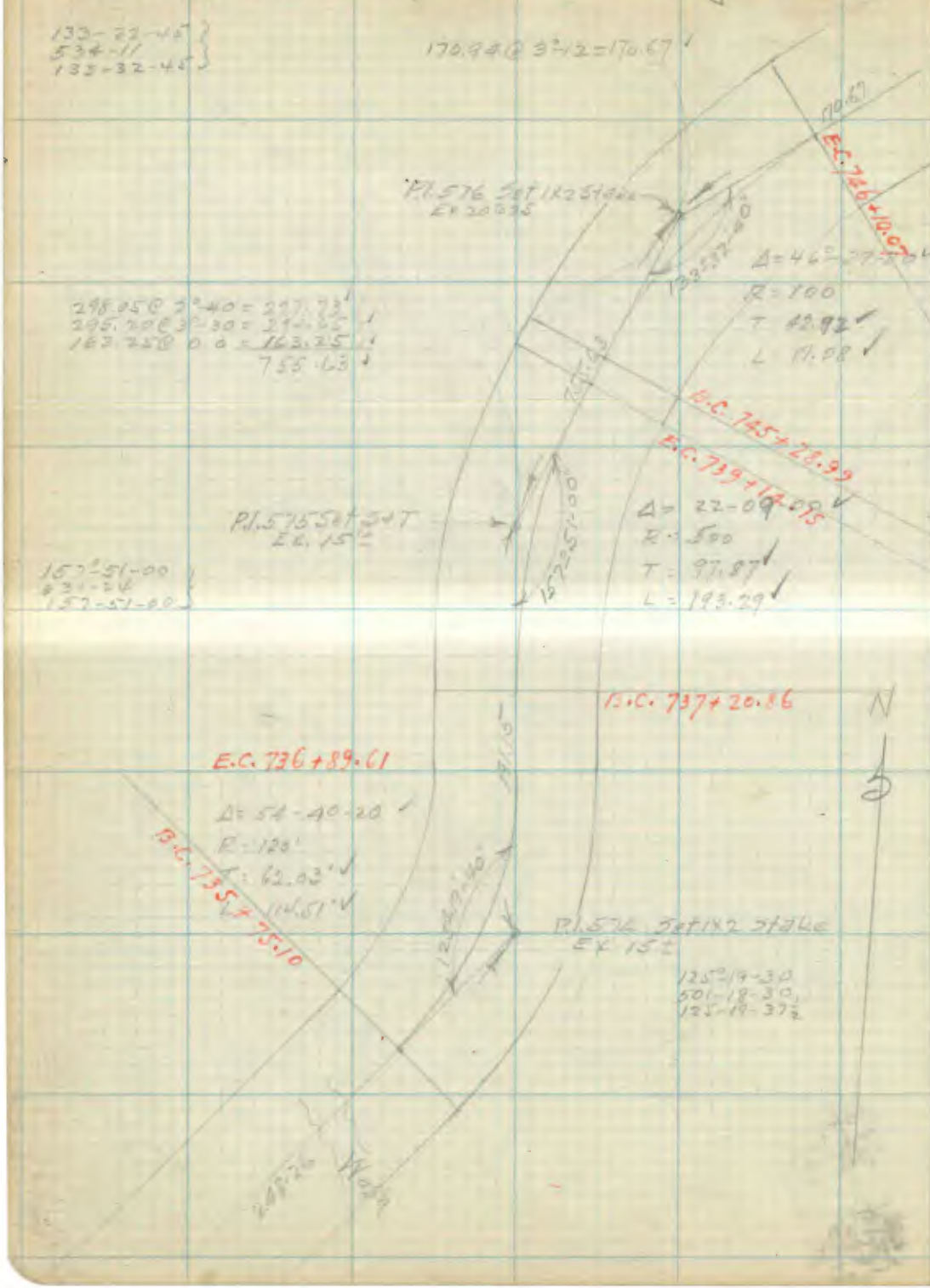

RETURN TO
LOS ANGELES COUNTY SURVEYOR
FLOOD CONTROL

Note: ANY ADDITION OR CHANGES ON THIS SHEET MUST BE MADE OR CIRCLED IN **Red.** WITH DATE AND NAME OF PERSON MAKING CHANGE.

Do not extend notes this side of this line

Date 8/1/18 8/6/18 Notes by Comly Chief Party H.I. Comly F-F.B 206 Pg. 88

E.C. 767+44.50

Party { H.I. Comly, J.B. Doan, J.B. McHenry, Rex A Tummire

281.11 @ 2°-02 = 280.92

Δ = 16-58-30
R = 1000
T = 149.23
L = 296.27

B.C. 764+48.23

P.I. Not Set

P.I. 579 Set 1x2 Stk

163-01-15
292-06
163-01-30

N+T F.P.

E.C. 760+08.57

P.I. Not Set
EX = 10

P.I. 578 Set 1x2 Stake
N+T F.P.

Δ = 22-15-40
R = 800
T = 157.40
L = 310.82

B.C. 756+37.75

251.39 @ 3°-52' = 250.82

P.O.T. 578 1x2 755+91.13

751+34.18

N+T F.P.

299.00 @ 0 = 299.00
150.00 @ 1°-40 = 149.00
299.93 @ 2°-30 = 299.65
118.33 @ 0-0 = 118.33
866.92

E.C. 748+21.83

Δ = 52°-02-00
R = 200
T = 97.62
L = 181.63

See P-94

Sec 32 Sec 33 Sec 5 Sec 4 Sec 00

Party { H.I. Comly, W.W. Mitchell, F.D. Davidson, J.B. McHenry, R.A. Tummire

B.C. 746+40.20

N+T Oak 6" Dia

127°-58-00

P.I. 577 Set 1x2 Stake
EX = 30±

N+T Pine 18" Dia 127-58-00
511-52
127-58-00

Doan
Feb 1919
C.S. 8168
Weary
Mar. 1919

221
Pine Cr.
Comly
8/1/18
June 1918 H.I.C.

Note: ANY ADDITION OR CHANGES ON THIS SHEET MUST BE MADE OR CIRCLED IN Red. WITH DATE AND NAME OF PERSON MAKING CHANGE.

Do not extend notes this side of this line

RETURN TO
LOS ANGELES COUNTY SURVEYOR
FLOOD CONTROL

F-F.B 206 Pg. 89 H.L. Comly Chief Party Notes by Mitchell Date 8/1/18

Copy - Comly

Solar No 4

Inst at P.I. 563 - Sight at P.I. 562

Angle Left or N to Sun

Inst - Comly

August 1st 1918

S 42° - 45 E

Needle ~~S 79 - 45~~ E ?

See page 82 + 83

Variation Set at 15° 50

(Summertime)

	Hor ∡	Vert ∡	Time
1	43° - 53 - 00	37 - 58 - 30	9 - 15
	44 - 20 - 00	37 - 45 - 00	9 - 16
2	43 - 29 - 30	38° - 29 - 30	9 - 18
	43 - 58 - 30	38 - 16' - 30	9 - 19
3	43 - 04 - 30	39 - 02 - 00	9 - 20
	43 - 33 - 30	38 - 48 - 30	9 - 21½
4	42 - 40 - 00	39 - 35 - 30	9 - 23
	43 - 08 - 30	39 - 21 - 30	9 - 24
5	42 - 15 - 30	40 - 06 - 00	9 - 26
	42 - 45 - 30	39 - 51 - 00	9 - 27

Lat = 34 - 43 - 10

Long = 118 - 34 - 40

Calc

Var. = 16° 05

1 = S 42 - 30 - 04 E

2 = S 42 - 29 - 24 E

3 = S 42 - 30 - 08 E

4 = S 42 - 29 - 41 E

5 S 42 - 30 - 26 E

Avg = S 42 - 29 - 56.6 E

Ans = S 42 - 30 - 00 E

Note on 8/6/18 Var was found to have been change on Inst. from 15-50 E & N to 21° West of N -

RETURN TO
LOS ANGELES COUNTY SURVEYOR
FLOOD CONTROL

Note: ANY ADDITION OR CHANGES ON THIS SHEET MUST BE MADE OR CIRCLED IN Red. WITH DATE AND NAME OF PERSON MAKING CHANGE.

Do not extend notes this side of this line

Date 8/6/18 Notes by Comly Chief Party H.L. Comly F-F.B 206 Pg. 90

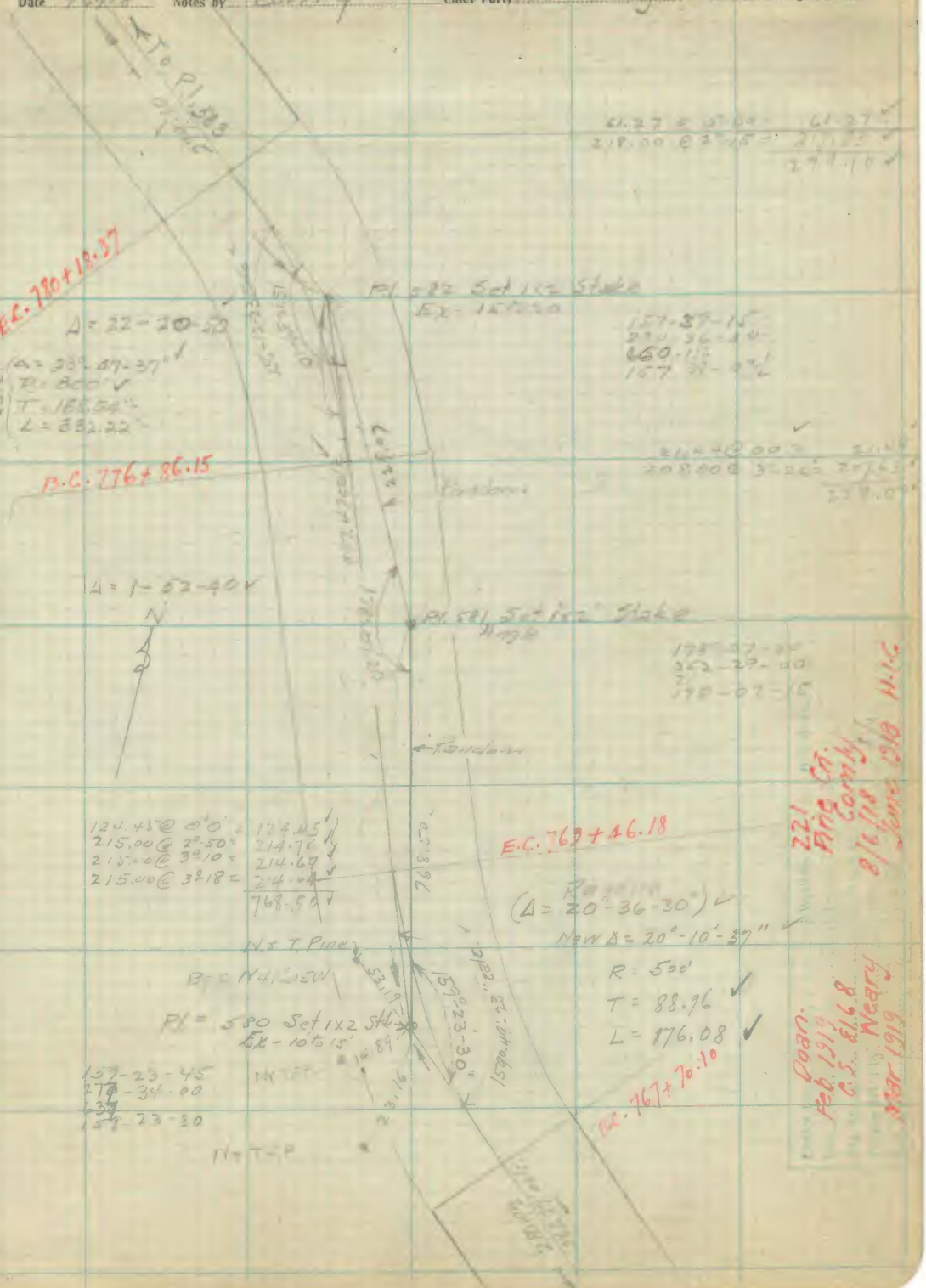

Note: ANY ADDITION OR CHANGES ON THIS SHEET MUST BE MADE OR CIRCLED IN Red. WITH DATE AND NAME OF PERSON MAKING CHANGE.

Do not extend notes this side of this line

RETURN TO
LOS ANGELES COUNTY SURVEYOR
FLOOD CONTROL

F-F.B 206 Pg. 91 Hil Cornly Chief Party Notes by Cornly Date 8/6/18

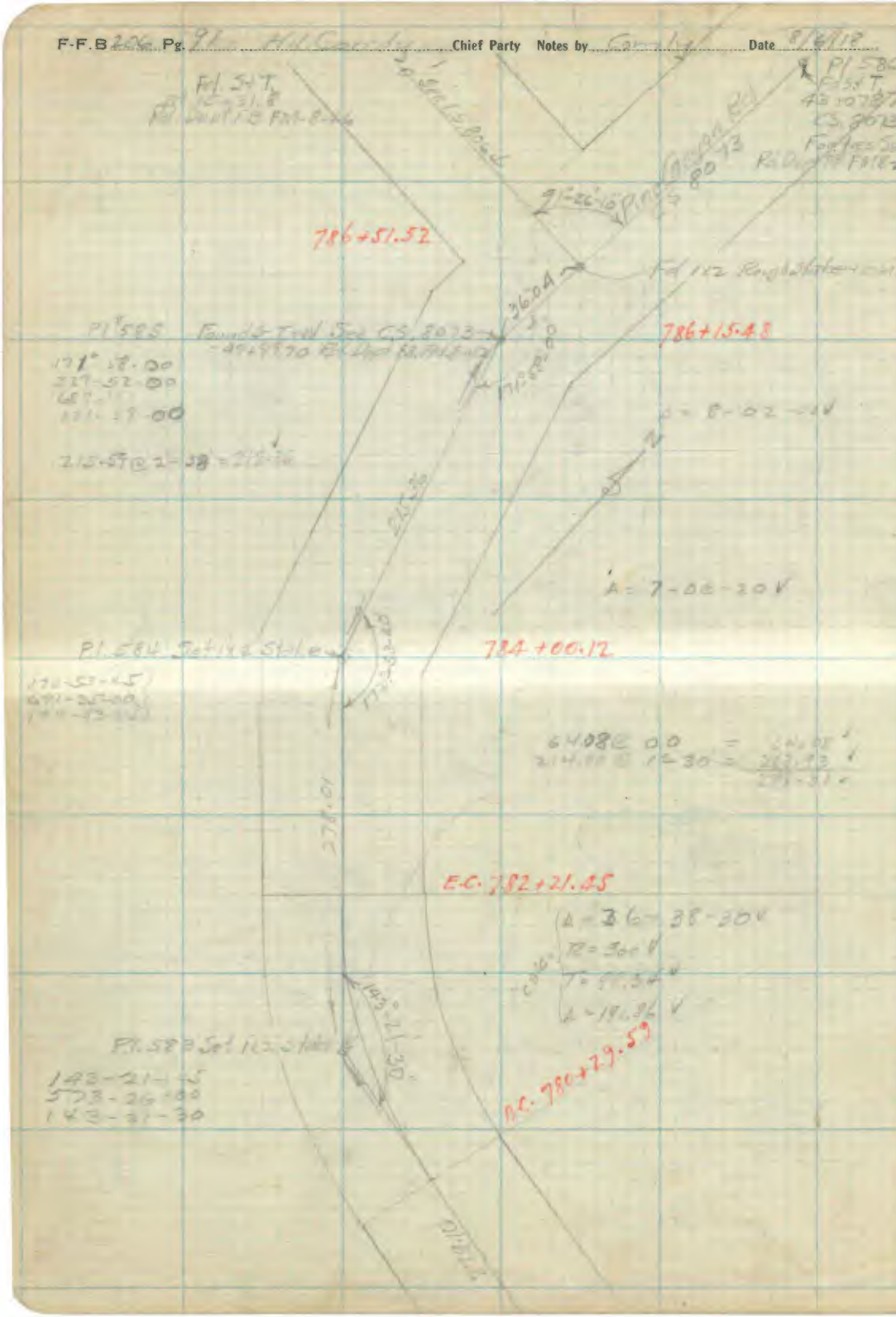

RETURN TO
LOS ANGELES COUNTY SURVEYOR
FLOOD CONTROL

Note: ANY ADDITION OR CHANGES ON THIS SHEET MUST BE MADE OR CIRCLED IN **Red.** WITH DATE AND NAME OF PERSON MAKING CHANGE.

Do not extend notes this side of this line

Date 8/7/18 Notes by J.B. Doan Chief Party H.I. County F-F.B. 206 Pg. 92

Inst at P.I. #585 Set in P.I. #586 Solar #51
(See page 91)

Angle Right or East to Sun

Inst. Comp.
Var. Set at 15°-50'
Needle N 1°-10'-00 E
Lat. = 34°-44'-15"
Long = 118-36-00

Aug. 7/1918
New Sunset Time

		Hor ∡	Vert ∡	Time
UR	1	101°-24-00	45°-59'	10:00 A.M.
LL	2	100°-54-00	45°-45'	10:01
UR	2 3	102°-03-30	45°-40'	10:03
LL	4	101°-28-00	46°-21'	10:04
UR	3 5	102°-32-30	47°-09'	10:05
LL	6	101°-59-00	46°-52-30	10:06
UR	4 7	103°-05-00	47°-43'	10:08
LL	8	102°-32-00	47°-27'	10:09
UR	5 9	103°-35-00	48°-12-30	10:11
LL	10	103°-03-00	47°-57-30	10:12

True Var = 16°-03-40"

1 = N 1 - 24 00 E
2 = N 1 - 23 47 E
3 = N 1 - 23 05 E
4 = N 1 - 23 56 E
5 = N 1 - 23 32 E
Av = N 1° - 23 40 E
Call N 1° - 23 40 E

221
Pine Cr.
Comty
8/7/18
June 1918 H.I.C.

Doan
Feb 1919
C.S. 8168
Weary
Mar. 1919

Note: ANY ADDITION OR CHANGES ON THIS SHEET MUST BE MADE OR CIRCLED IN Red. WITH DATE AND NAME OF PERSON MAKING CHANGE.

Do not extend notes this side of this line

RETURN TO
LOS ANGELES COUNTY SURVEYOR
FLOOD CONTROL

F-F.B 096 Pg. 93 Chief Party Notes by Conily Date 8/9/18 8/10/18

RETURN TO
LOS ANGELES COUNTY SURVEYOR
FLOOD CONTROL

Do not extend notes this side of this line

Note: ANY ADDITION OR CHANGES ON THIS SHEET MUST BE MADE OR CIRCLED IN **Red.** WITH DATE AND NAME OF PERSON MAKING CHANGE.

Date 8/12/18 Notes by Comly Chief Party H.L. Comly F-F.B 206 Pg. 94

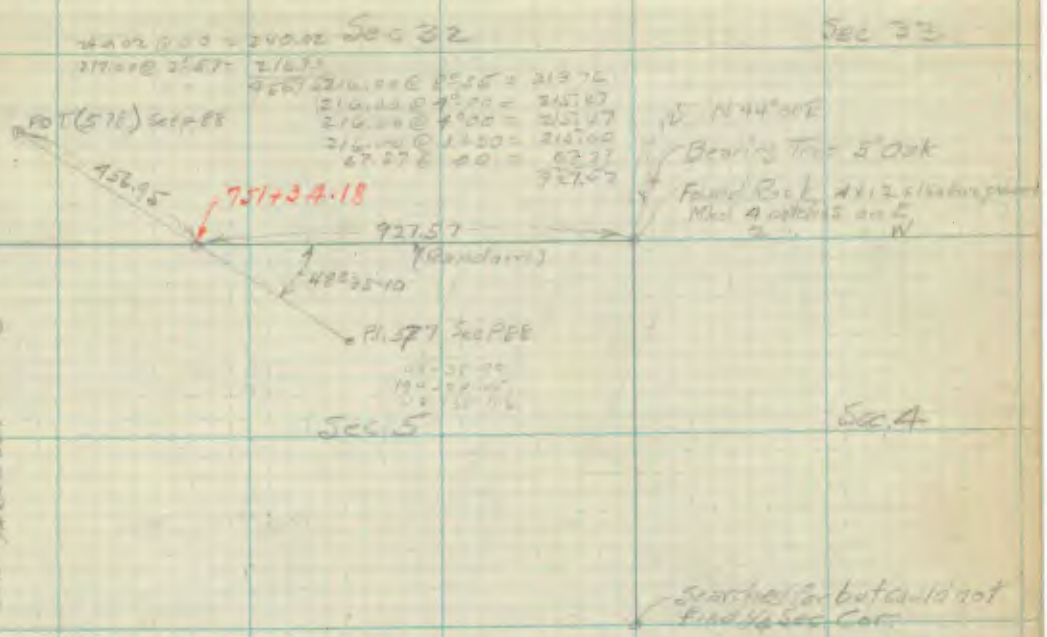

221
Oakdale Crt.
Comly
8/12/18
Aug 1918 H.L.C.

Doan
Nov. 1918
C.S. 8166
Weary
Dec 1918

Note: ANY ADDITION OR CHANGES ON THIS SHEET MUST BE MADE OR CIRCLED IN Red. WITH DATE AND NAME OF PERSON MAKING CHANGE.

Do not extend notes this side of this line

RETURN TO
LOS ANGELES COUNTY SURVEYOR
FLOOD CONTROL

F-F.B ..... Pg. ..... Chief Party Notes by ..... Date .....

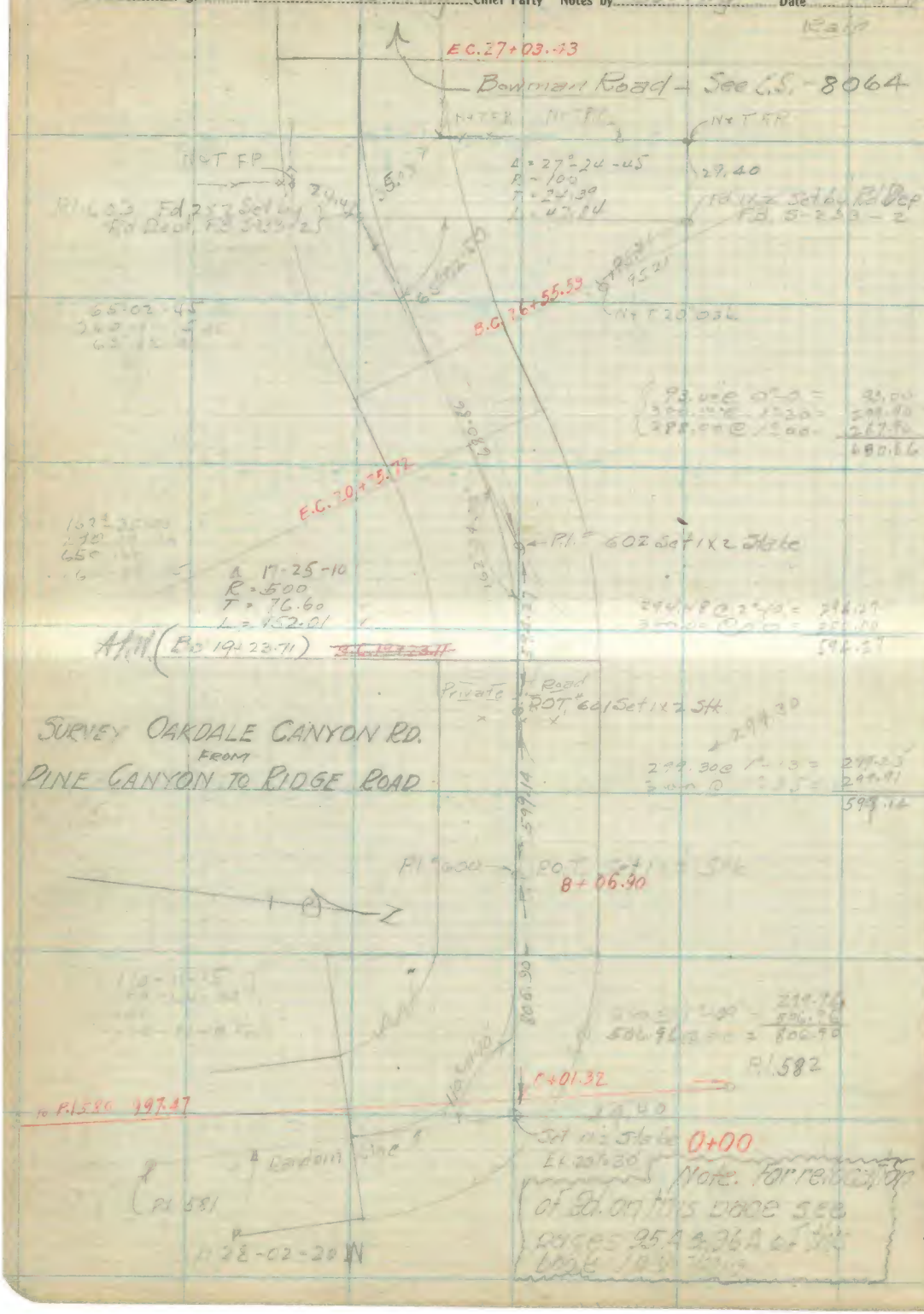

RETURN TO
LOS ANGELES COUNTY SURVEYOR
FLOOD CONTROL

Do not extend no side of this line

Note: ANY ADDITION OR CHANGES ON THIS SHEET MUST BE MADE OR CIRCLED IN **Red.** WITH DATE AND NAME OF PERSON MAKING CHANGE.

Date ..... Notes by ..... Chief Party ..... F-F.B 206 Pg. 95

517.87
24.87
604.26
76.60
680.86

RETURN TO
LOS ANGELES COUNTY SURVEYOR
FLOOD CONTROL

Note: ANY ADDITION OR CHANGES ON THIS SHEET MUST BE MADE OR CIRCLED IN **Red.** WITH DATE AND NAME OF PERSON MAKING CHANGE.

Do not extend notes this side of this line

F-F.B 306 Pg. 95(A) Chief Party Notes by Date

RELOCATION OF OAKDALE CANYON ROAD
THROUGH
BERT GOOKINS PLACE

Note: For old location of pages 95A & 96A see page 95 of this book

Filed by	W.O. No. D.S.D. No.
Date	Location
Map No.	Surveyed by
Plotting C'k'd by	Date
Date	Indexed 8-16-16

RETURN TO
LOS ANGELES COUNTY SURVEYOR
FLOOD CONTROL

Do not extend notes this side of this line

Note: ANY ADDITION OR CHANGES ON THIS SHEET MUST BE MADE OR CIRCLED IN **Red.** WITH DATE AND NAME OF PERSON MAKING CHANGE.

Date ..... Notes by ..... Chief Party ..... F-F.B 206 Pg. 95AA

Plotted by: Irwin	W.O. No. ..... D.S.O. No. .....
Date: NOV. 20-21	Location .....
Map No. 8166	Surveyed by .....
Plotting C'k'd by	Date .....
Date	Indexed 8-16-19 Cowley

Note: ANY ADDITION OR CHANGES ON THIS SHEET MUST BE MADE OR CIRCLED IN **Red.** WITH DATE AND NAME OF PERSON MAKING CHANGE.

Do not extend notes this side of this line

RETURN TO
LOS ANGELES COUNTY SURVEYOR
FLOOD CONTROL

F-F.B. 206 Pg. 96A Chief Party Notes by Dunn Date

Platted by Irwin
Date Nov. 20-21
Map No. 8166
Plotting C'k'd by
Date

W.O. No. D.S.O. No.
Location
Surveyed by
Date
Indexed 8-16-19 Comp.

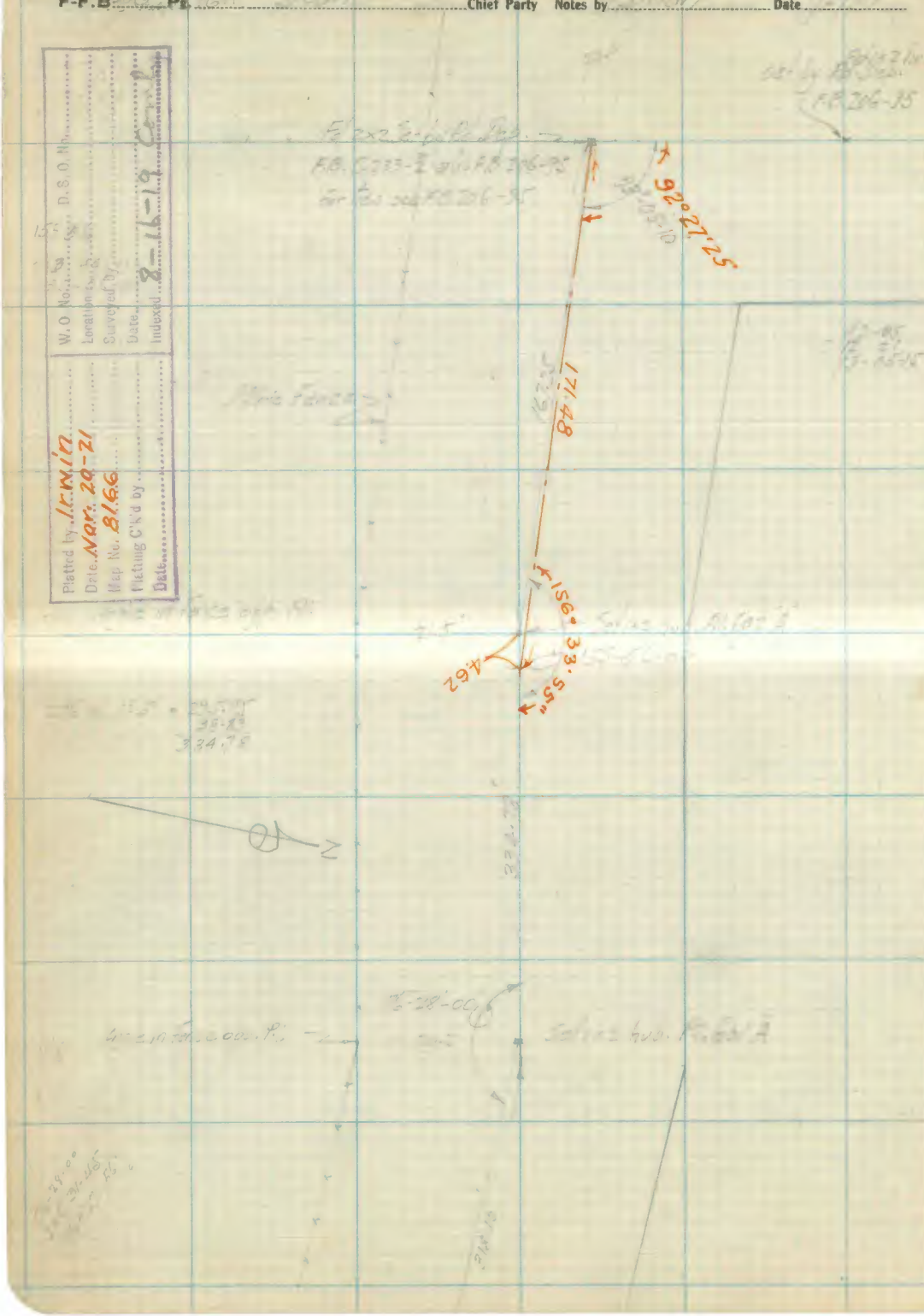

RETURN TO
LOS ANGELES COUNTY SURVEYOR
FLOOD CONTROL

Note: ANY ADDITION OR CHANGES ON THIS SHEET MUST BE MADE OR CIRCLED IN **Red.** WITH DATE AND NAME OF PERSON MAKING CHANGE.

Do not extend notes this side of this line

Date 8/15/18 Notes by Comly Chief Party H.L. Comly F-F.B 206 Pg. 96

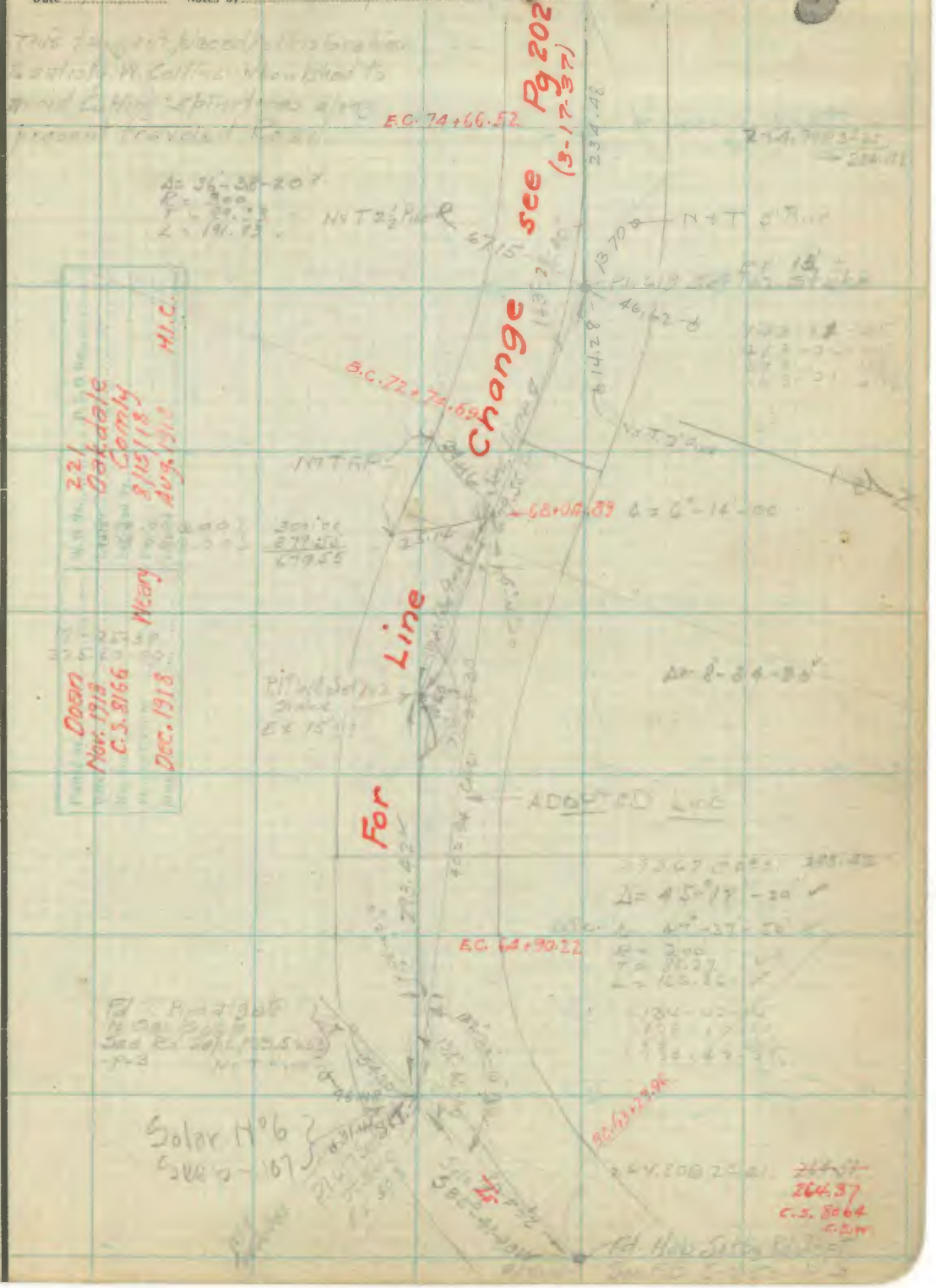

Note: ANY ADDITION OR CHANGES ON THIS SHEET MUST BE MADE OR CIRCLED IN Red. WITH DATE AND NAME OF PERSON MAKING CHANGE.

Do not extend notes this side of this line

RETURN TO
LOS ANGELES COUNTY SURVEYOR
FLOOD CONTROL

F-F.B 206 Pg. 97 H.L. Conroy Chief Party Notes by Conroy Date 8/15/18

Cont. bot - P - 98

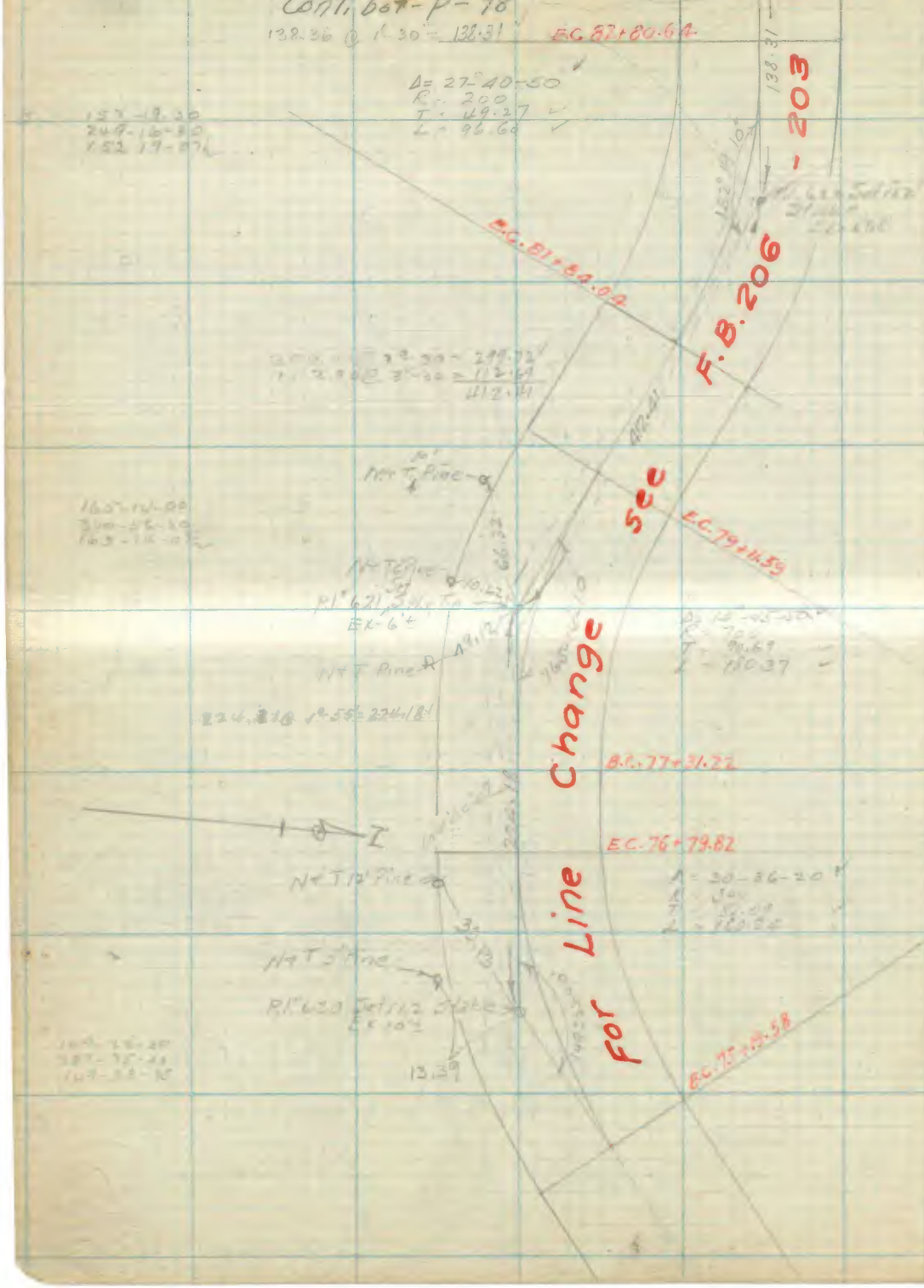

RETURN TO
LOS ANGELES COUNTY SURVEYOR
FLOOD CONTROL

Note: ANY ADDITION OR CHANGES ON THIS SHEET MUST BE MADE OR CIRCLED IN **Red.** WITH DATE AND NAME OF PERSON MAKING CHANGE.

Do not extend notes this side of this line

Date 8/24/18 Notes by Comly Chief Party H.I. Comly F-F.B 206 Pg. 98A

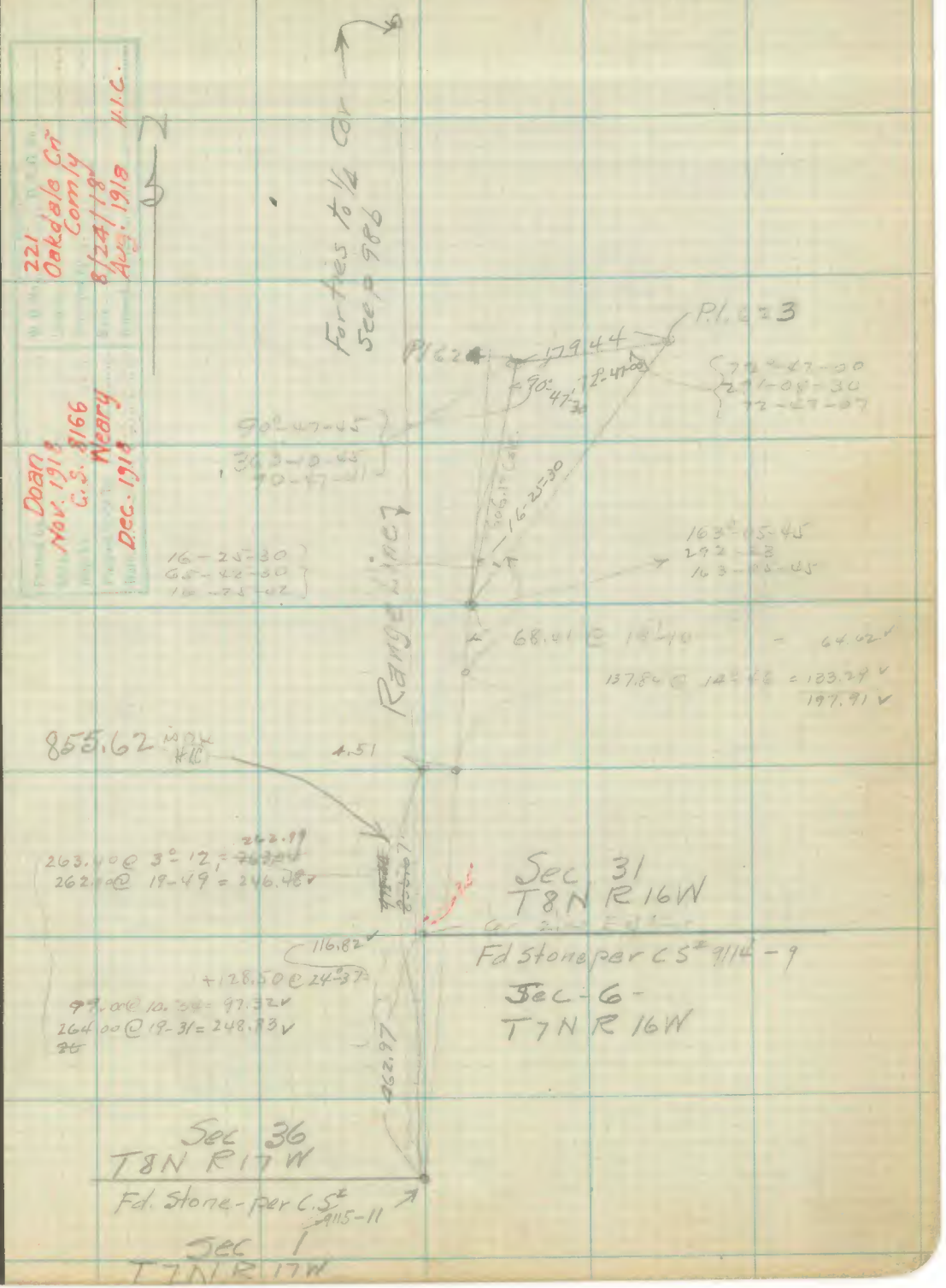

Note: ANY ADDITION OR CHANGES ON THIS SHEET MUST BE MADE OR CIRCLED IN Red. WITH DATE AND NAME OF PERSON MAKING CHANGE.

Do not extend notes this side of this line

RETURN TO
LOS ANGELES COUNTY SURVEYOR
FLOOD CONTROL

F-F.B 206 Pg. 98(E) H.I. Comly Chief Party Notes by Comly Date 8/24/18

Sec-1-1

Sec Cor SE Cor Sec 36. T8N R17W
Fd stone per C.S.- P11
Quartz Rock 15x8-12" above ground
Mkd C.C. on W.
6 grooves N-S-W Bg trees gone

For Loc. this cor
See P-98a
Fd stone per C.S.-

Sec 6

Stone 8" above ground Mkd CC on E
6 grooves on N & S & E

See P-98a

68°-54-30
275-39-00
68-54-45

88.70 Pl 62E

68°-54-40

39-34-40

37-34-30
158-19-00
37-34-45

20.80

Pl. 62E

Range Line (True)

Sec 31

Sec 36

Range Line T8N R16 & 17W

37.80 @ 20°-42 = 35.36

107.34 @ 13°-48 = 104.46

35.03 @ 13°-48 = S 34.02

180.30 @ 1°-58 = 180.19

44.77 @ 00 = 44.77

1/4 Cor on E line of Sec. 36 T8N R17W
Fd. Stone per C.S. 9115-P12
Stone 12x4-8' high
Mkd 1/4 S 36 on W

N

Note:- Direction of North

RETURN TO
LOS ANGELES COUNTY SURVEYOR
FLOOD CONTROL

Note: ANY ADDITION OR CHANGES ON THIS SHEET MUST BE MADE OR CIRCLED IN Red. WITH DATE AND NAME OF PERSON MAKING CHANGE.

Do not extend notes this side of this line

Date 8/15/16 Notes by H.I. Comly Chief Party H.I. Comly F-F.B 206 Pg. 98

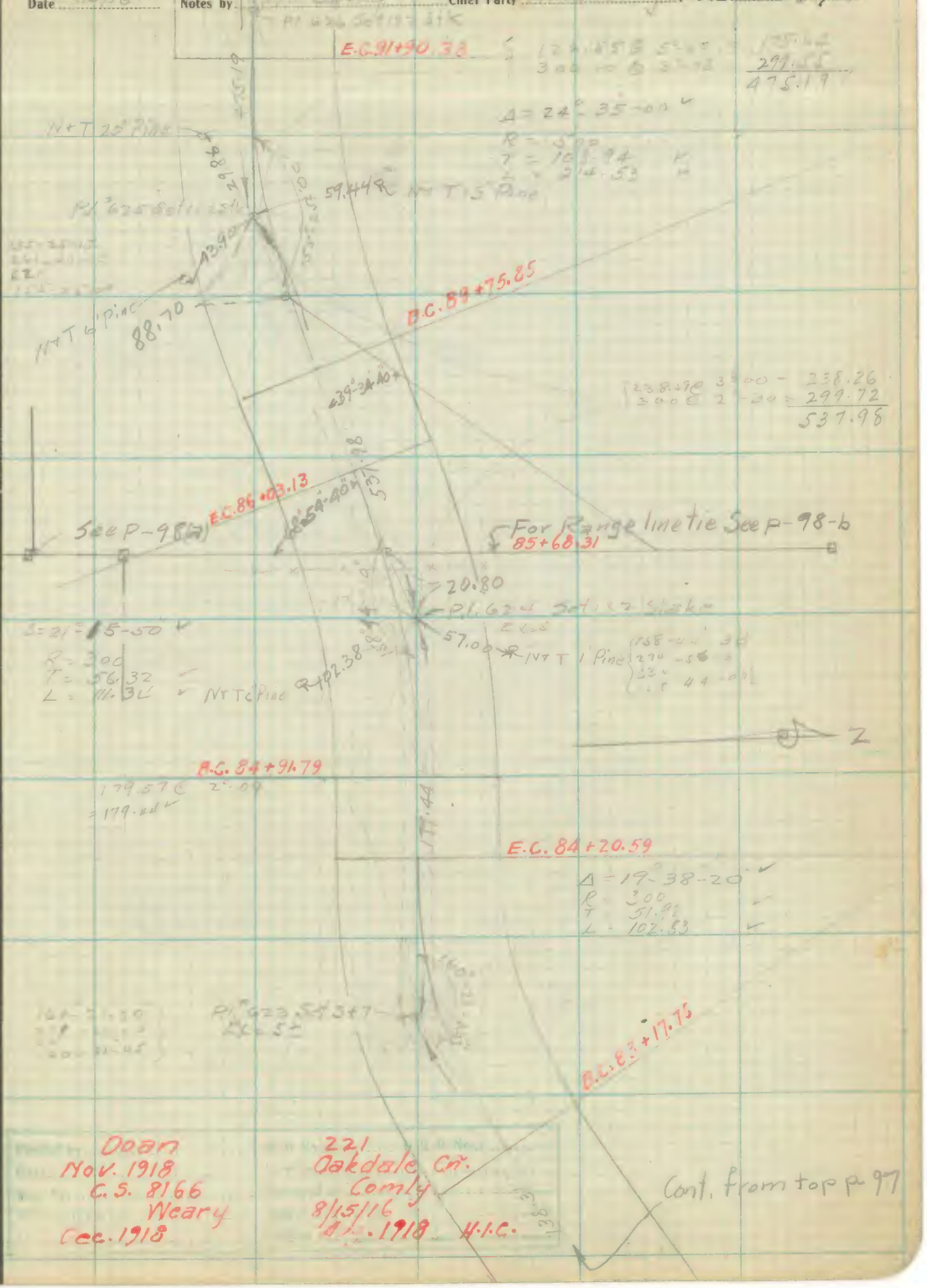

Doan
Nov. 1918
C.S. 8166
Weary
Dec. 1918

221
Oakdale Cn.
Comly
8/15/16
Aug. 1918 H.I.C.

Note: ANY ADDITION OR CHANGES ON THIS SHEET MUST BE MADE OR CIRCLED IN Red. WITH DATE AND NAME OF PERSON MAKING CHANGE.

Do not extend notes this side of this line

RETURN TO
LOS ANGELES COUNTY SURVEYOR
FLOOD CONTROL

F-F.B [illegible] Pg. 99 H.I. County Chief Party Notes by County Date 8/15/18

RETURN TO
LOS ANGELES COUNTY SURVEYOR
FLOOD CONTROL

Note: ANY ADDITION OR CHANGES ON THIS SHEET MUST BE MADE OR CIRCLED IN **Red.** WITH DATE AND NAME OF PERSON MAKING CHANGE.

Do not extend notes this side of this line

Date 8/16/18 Notes by H.C. Comly Chief Party Comly F-F.B. 206 Pg. 100

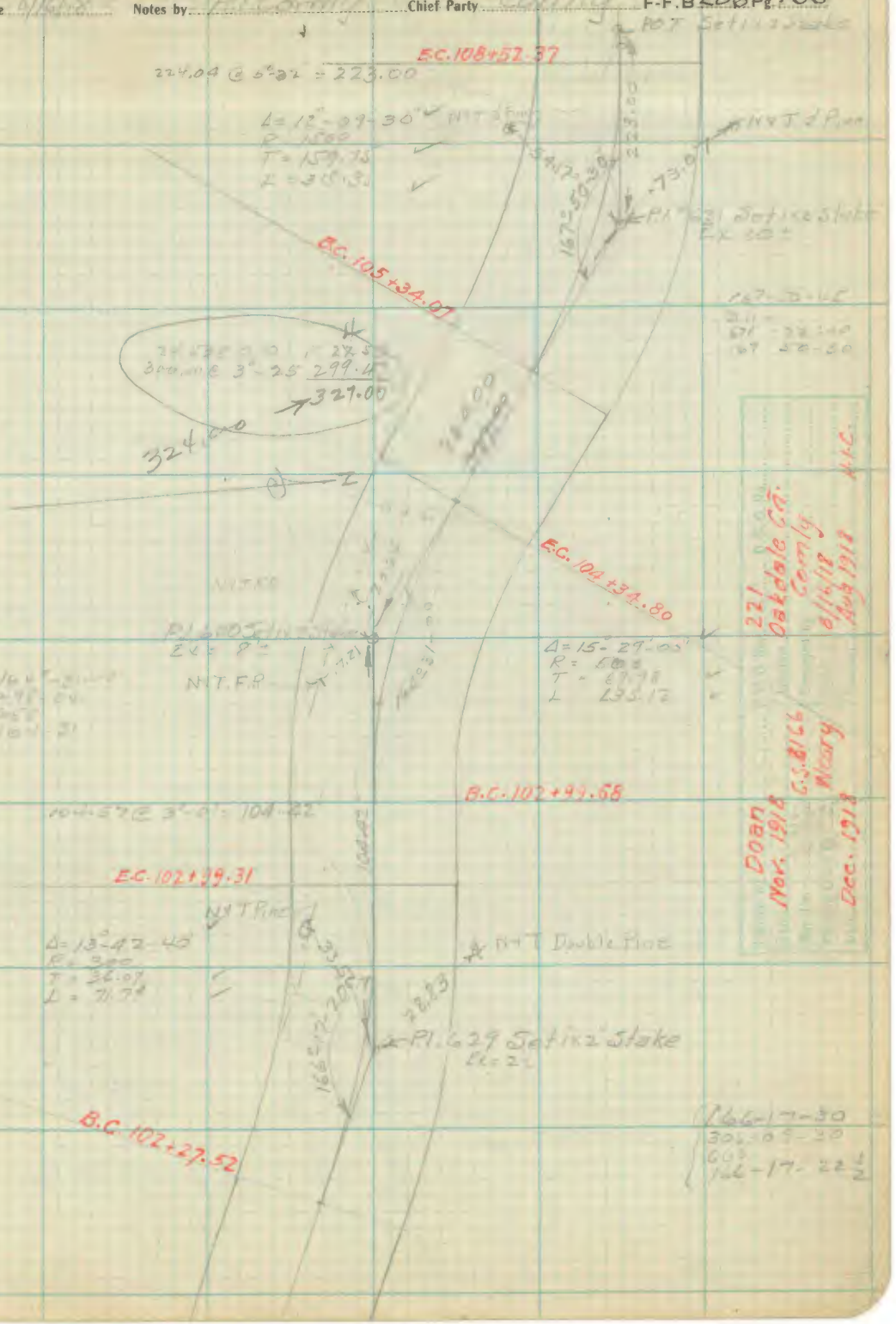

Note: ANY ADDITION OR CHANGES ON THIS SHEET MUST BE MADE OR CIRCLED IN Red. WITH DATE AND NAME OF PERSON MAKING CHANGE.

Do not extend notes this side of this line

RETURN TO LOS ANGELES COUNTY SURVEYOR FLOOD CONTROL

F-F.B 206 Pg. 101 H.L. Conroy Chief Party Notes by Conroy Date 8/16/18

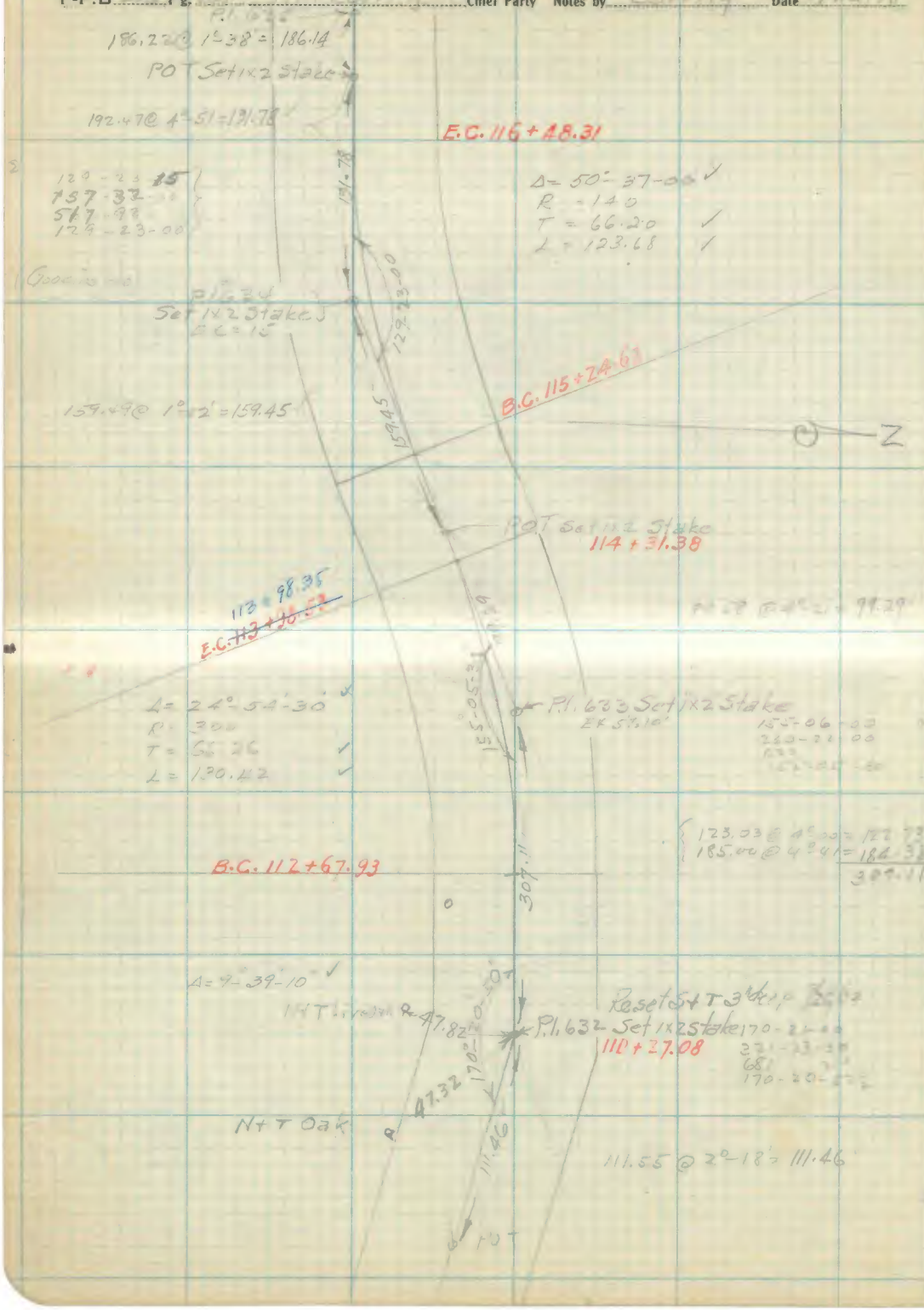

RETURN TO
LOS ANGELES COUNTY SURVEYOR
FLOOD CONTROL

Do not extend notes this side of this line

Note: ANY ADDITION OR CHANGES ON THIS SHEET MUST BE MADE OR CIRCLED IN **Red.** WITH DATE AND NAME OF PERSON MAKING CHANGE.

Date 8/16/18 Notes by H.I. Comly Chief Party H.I. Comly F-F.B 206 Pg. 102

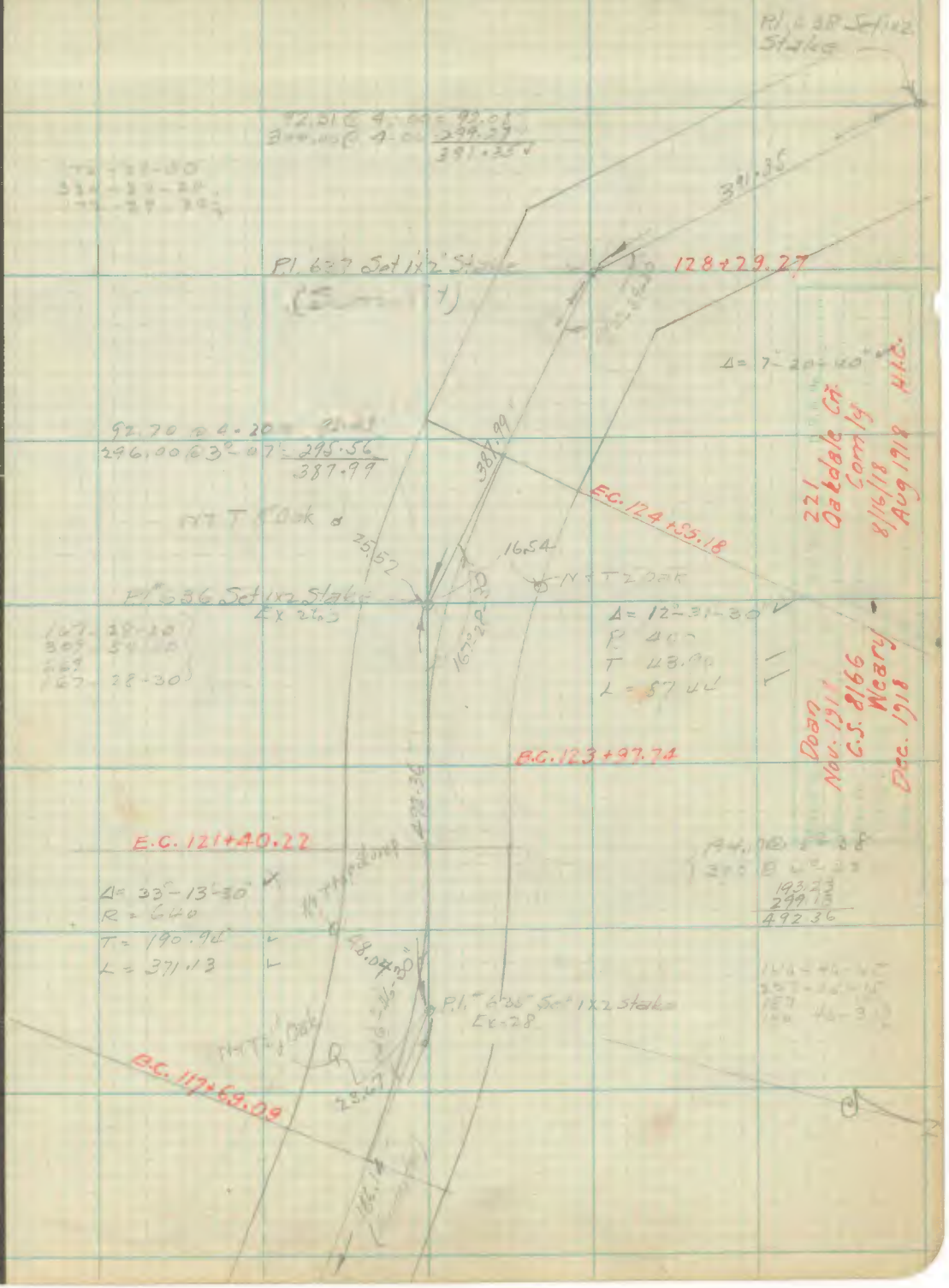

Note: ANY ADDITION OR CHANGES ON THIS SHEET MUST BE MADE OR CIRCLED IN Red. WITH DATE AND NAME OF PERSON MAKING CHANGE.

Do not extend notes this side of this line

RETURN TO
LOS ANGELES COUNTY SURVEYOR
FLOOD CONTROL

F-F.B 206 Pg. 203 H.L. Conolyan Chief Party Notes by Conoly Date 8/26/18



RETURN TO
LOS ANGELES COUNTY SURVEYOR
FLOOD CONTROL

Note: ANY ADDITION OR CHANGES ON THIS SHEET MUST BE MADE OR CIRCLED IN **Red.** WITH DATE AND NAME OF PERSON MAKING CHANGE.

Do not extend notes this side of this line

Date 8/16/18 Notes by H.I. Comly Chief Party H.I. Comly F-F.B 206 Pg. 104

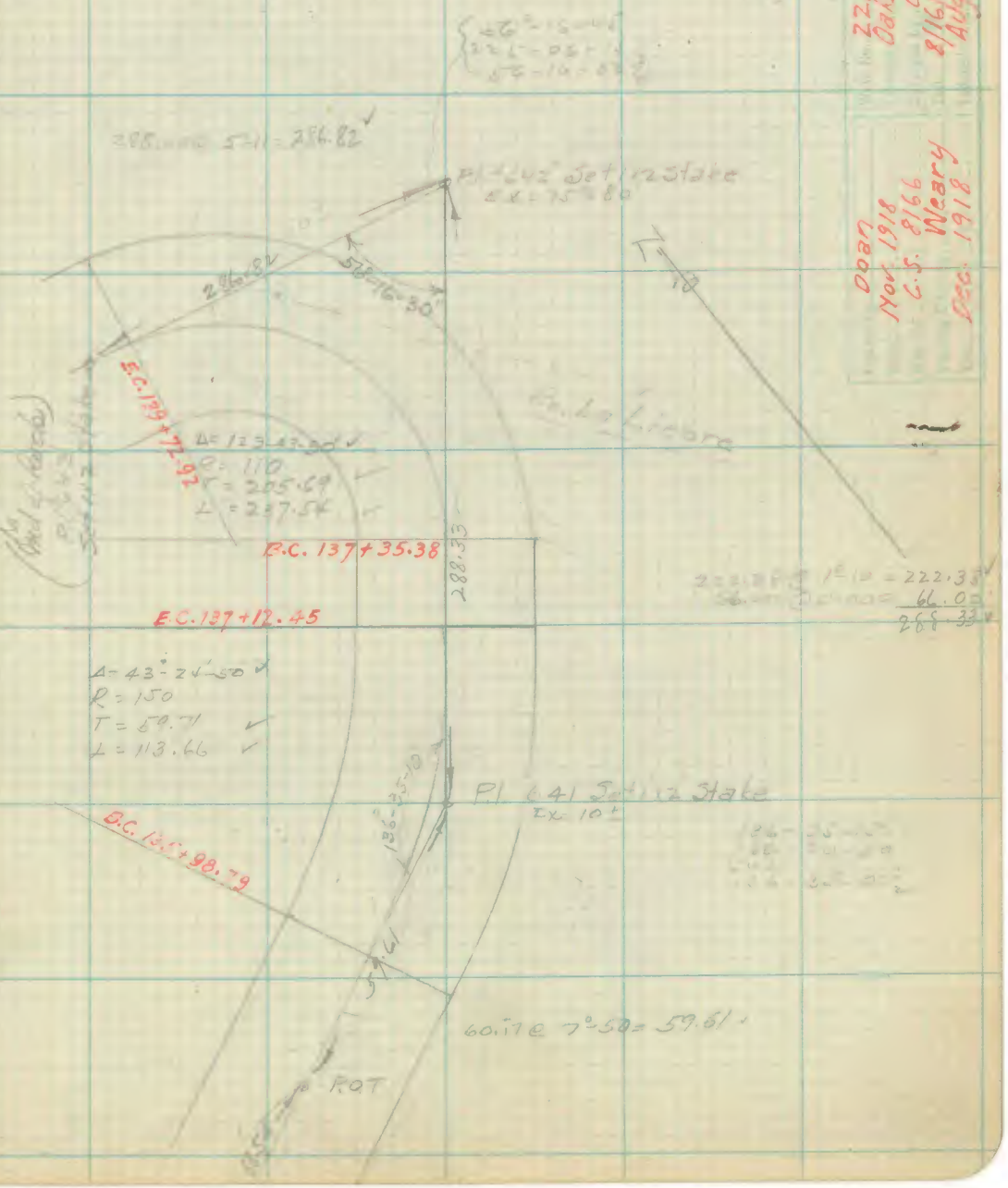

RETURN TO
LOS ANGELES COUNTY SURVEYOR
FLOOD CONTROL

Note: ANY ADDITION OR CHANGES ON THIS SHEET MUST BE MADE OR CIRCLED IN **Red.** WITH DATE AND NAME OF PERSON MAKING CHANGE.

Do not extend notes this side of this line

F.F.B. 20 Pg. 105 Hill Comby Chief Party Notes by Comby Date 8/16/18

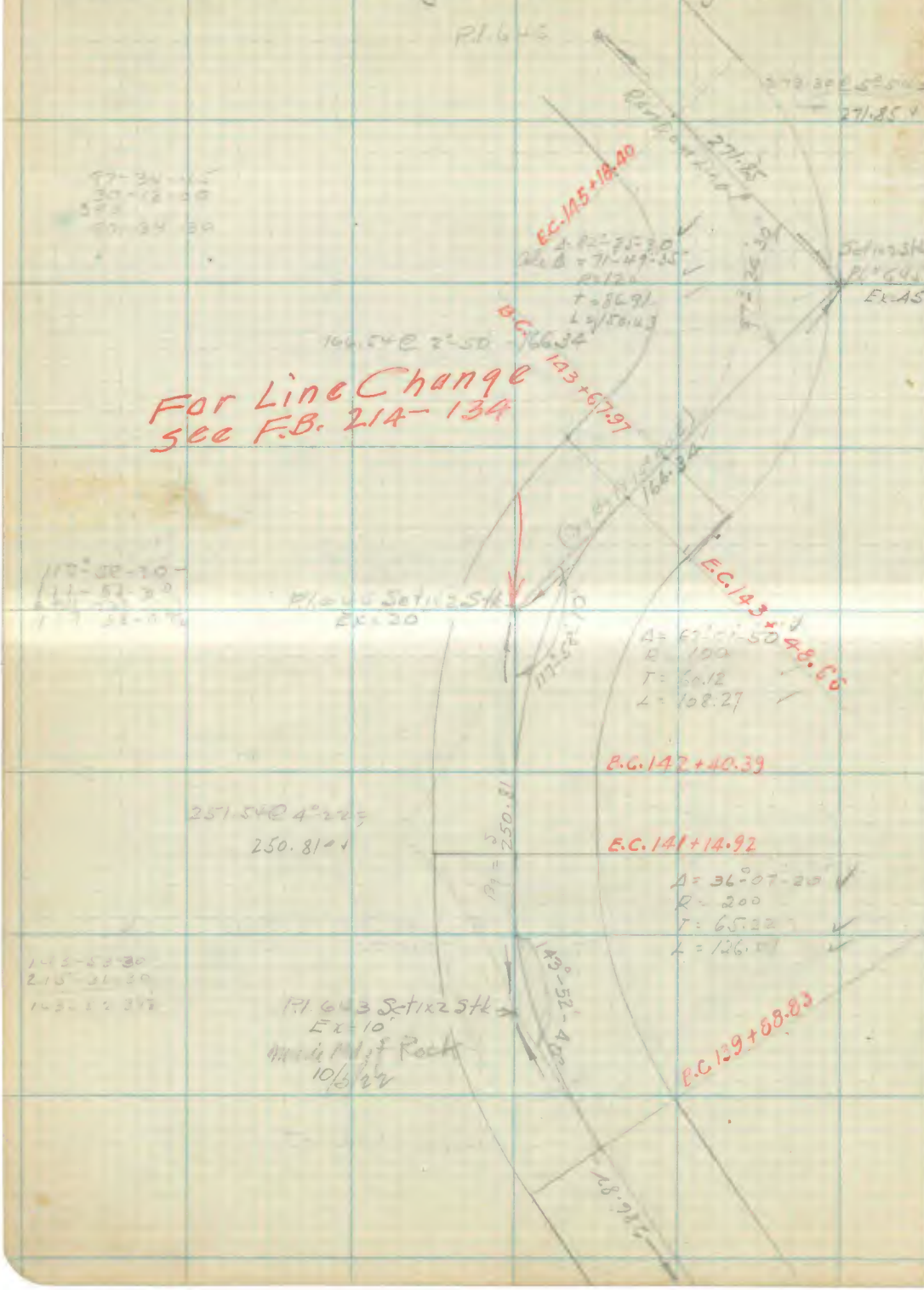

RETURN TO
LOS ANGELES COUNTY SURVEYOR
FLOOD CONTROL

Note: ANY ADDITION OR CHANGES ON THIS SHEET MUST BE MADE OR CIRCLED IN **Red.** WITH DATE AND NAME OF PERSON MAKING CHANGE.

Do not extend notes this side of this line

Date 8/16/18 Notes by H.I. Comly Chief Party H.I. Comly F-F.B. 206 Pg. 106

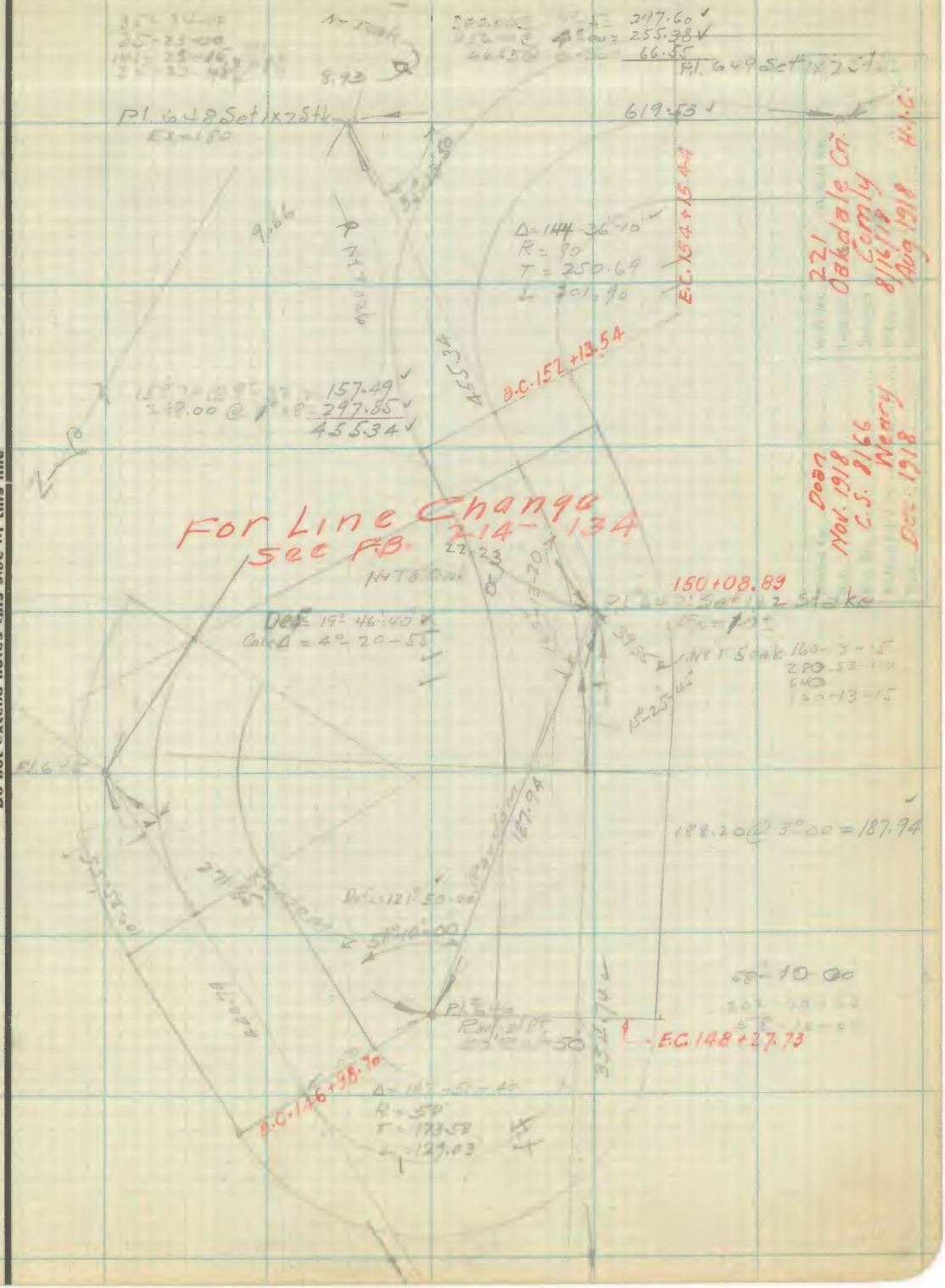

Note: ANY ADDITION OR CHANGES ON THIS SHEET MUST BE MADE OR CIRCLED IN Red. WITH DATE AND NAME OF PERSON MAKING CHANGE.

Do not extend notes this side of this line

RETURN TO
LOS ANGELES COUNTY SURVEYOR
FLOOD CONTROL

F-F.B 206 Pg. 107 H.I. Comly Chief Party Notes by Dorn Date 8/24/18

Copy by Comly

Solar No 6

Inst Set at Pl. #617 Sight to Pl. #616

Turning Right or E to Sun Mg Bg = N 35°-50 E

Sep-96 Var. Set at 16-10

	Hor. ∠	Vert. ∠	Time
1	72-12-00	42-00-30	9-46
	71-43-00	41-44-00	9-48
2	72-42-00	42-23-00	9-49
	72-15-00	42-14-00	9-50
3	73-21-00	43-06-00	9-52
	72-48-00	42-46-00	9-53
4	73-43-30	43-27-30	9-54
	73-15-00	43-11-00	9-55
5	74-17-30	43-59-00	9-57
	73-47-30	43-43-30	9-58

Lat = 34°-44'-00"
Long = 118°-37-00

Calc. of BD

1 = N 35-41-34 E
2 = N 35-41-06 E
3 = N 35-40-20 E
4 = N 35-40-43
5 = N 35-41-34 E

Av = N 35-41-03
Calc = N 35-41-00 E

True Section 16°-01'

RETURN TO
LOS ANGELES COUNTY SURVEYOR
FLOOD CONTROL

Do not extend notes this side of this line

Note: ANY ADDITION OR CHANGES ON THIS SHEET MUST BE MADE OR CIRCLED IN Red. WITH DATE AND NAME OF PERSON MAKING CHANGE.

Date 8/26/18 Notes by Comly Chief Party H.I. Comly F-F.B 206 Pg. 108

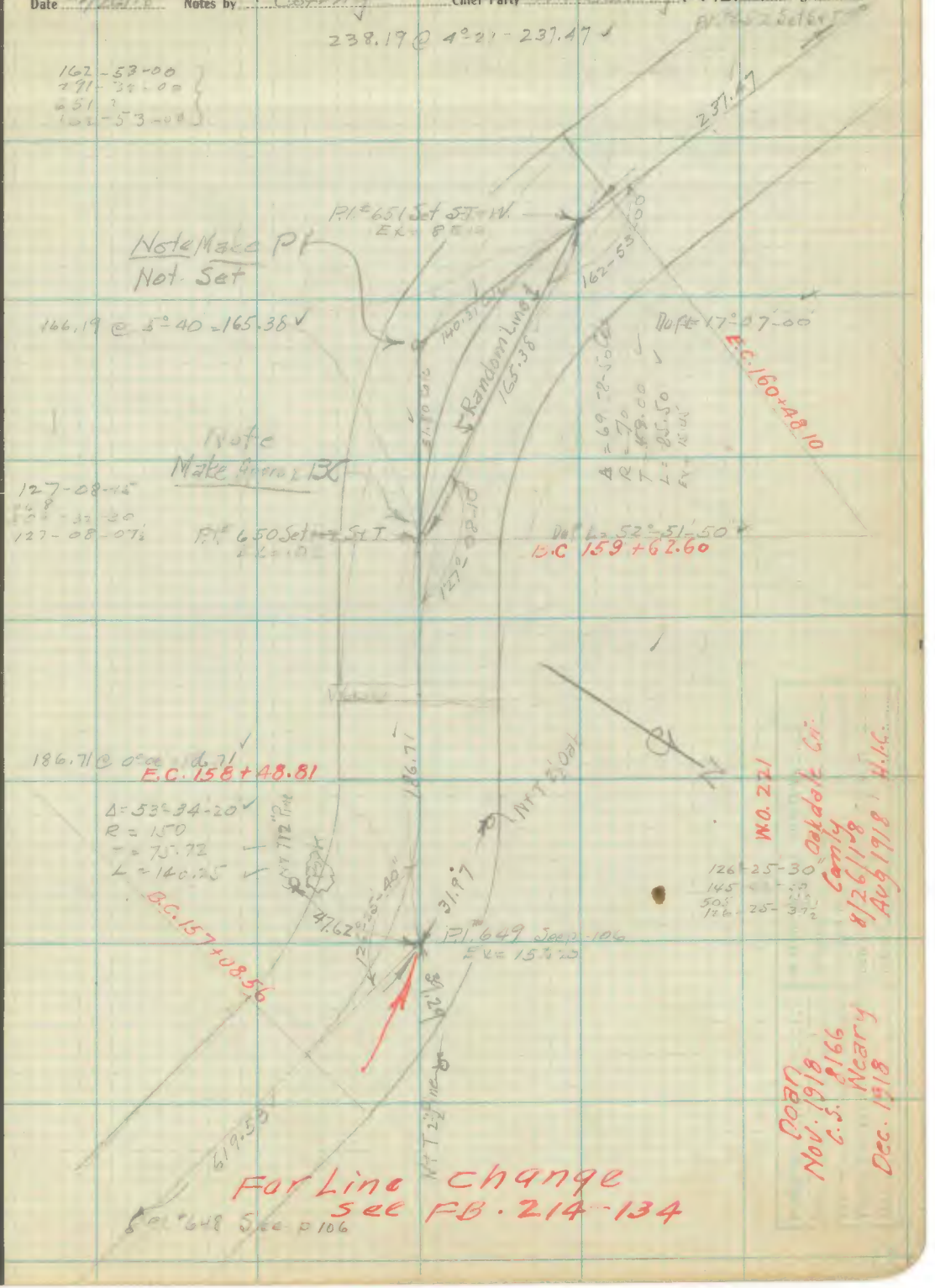

Note: ANY ADDITION OR CHANGES ON THIS SHEET MUST BE MADE OR CIRCLED IN Red. WITH DATE AND NAME OF PERSON MAKING CHANGE.

Do not extend notes this side of this line

RETURN TO
LOS ANGELES COUNTY SURVEYOR
FLOOD CONTROL

F-F.B. 206 Pg. 109 H.I. County Chief Party Notes by County Date 8/26/18

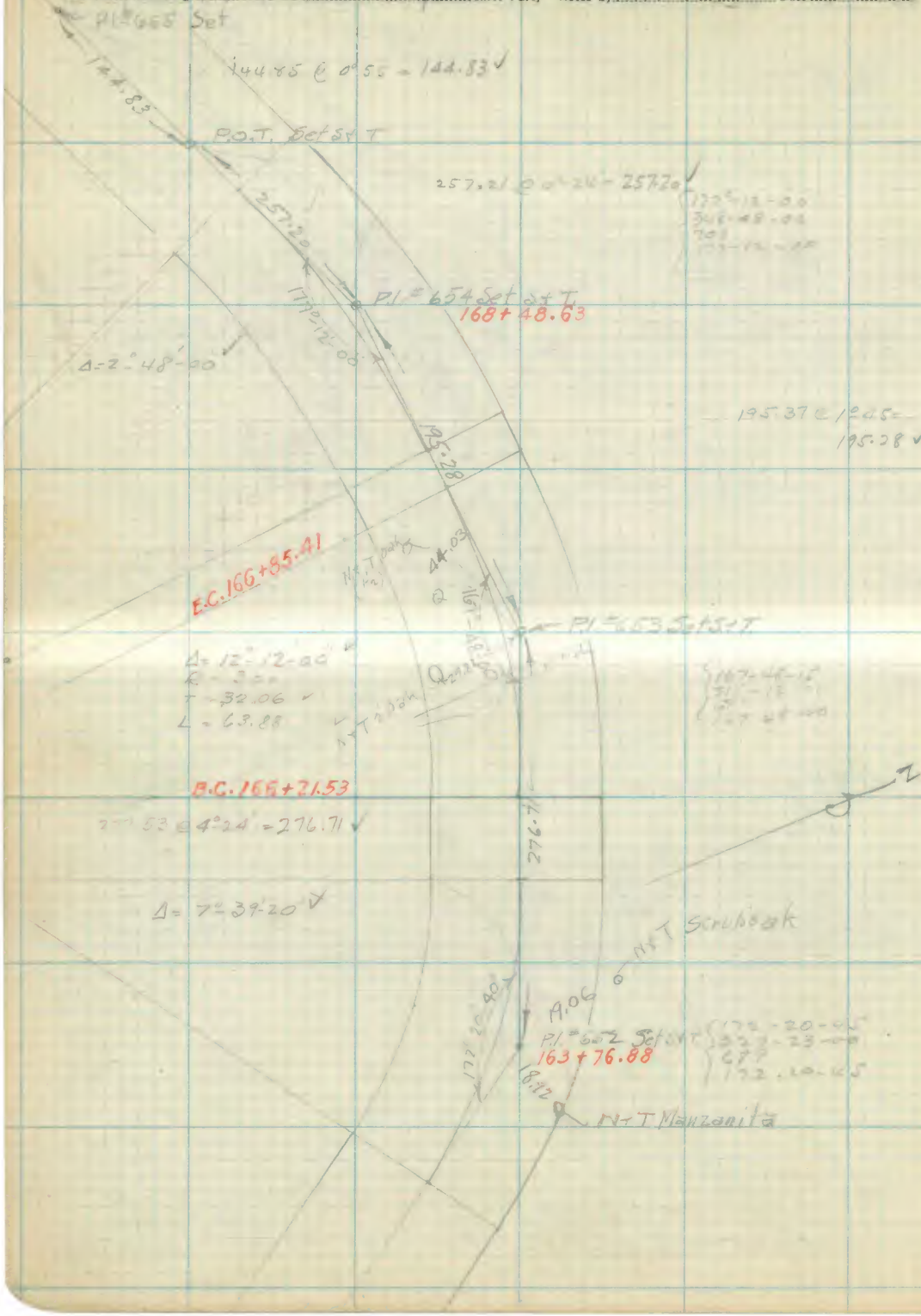

RETURN TO
LOS ANGELES COUNTY SURVEYOR
FLOOD CONTROL

Note: ANY ADDITION OR CHANGES ON THIS SHEET MUST BE MADE OR CIRCLED IN **Red.** WITH DATE AND NAME OF PERSON MAKING CHANGE.

Do not extend notes this side of this line

Date 8/26/19 Notes by Comly Chief Party Comly F-F.B. 206 Pg. 110

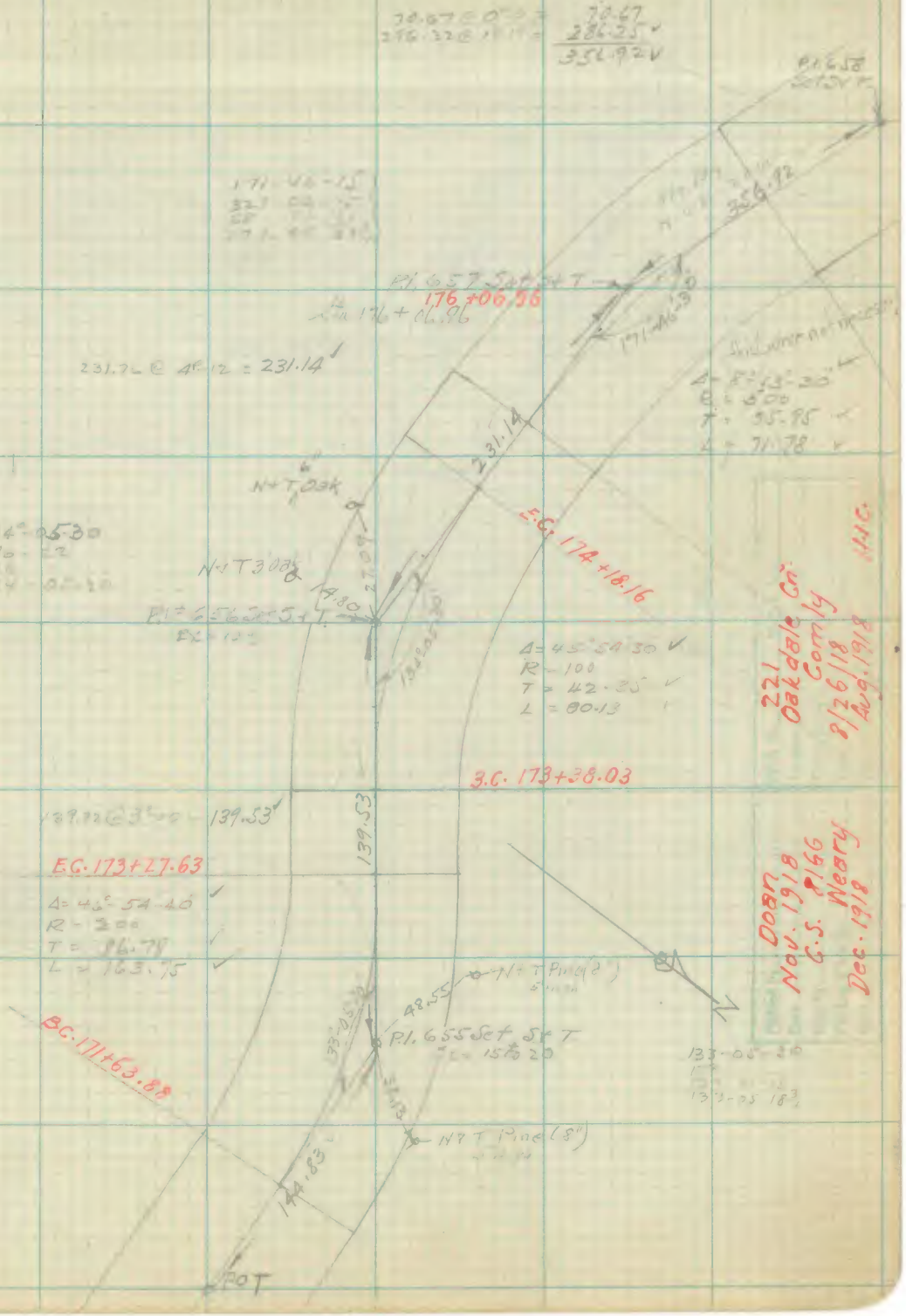

Note: ANY ADDITION OR CHANGES ON THIS SHEET MUST BE MADE OR CIRCLED IN Red. WITH DATE AND NAME OF PERSON MAKING CHANGE.

Do not extend notes this side of this line

RETURN TO
LOS ANGELES COUNTY SURVEYOR
FLOOD CONTROL

F-F.B 206 Pg. 111 H.L. Conroy Chief Party Notes by Conroy Date 8/26/18

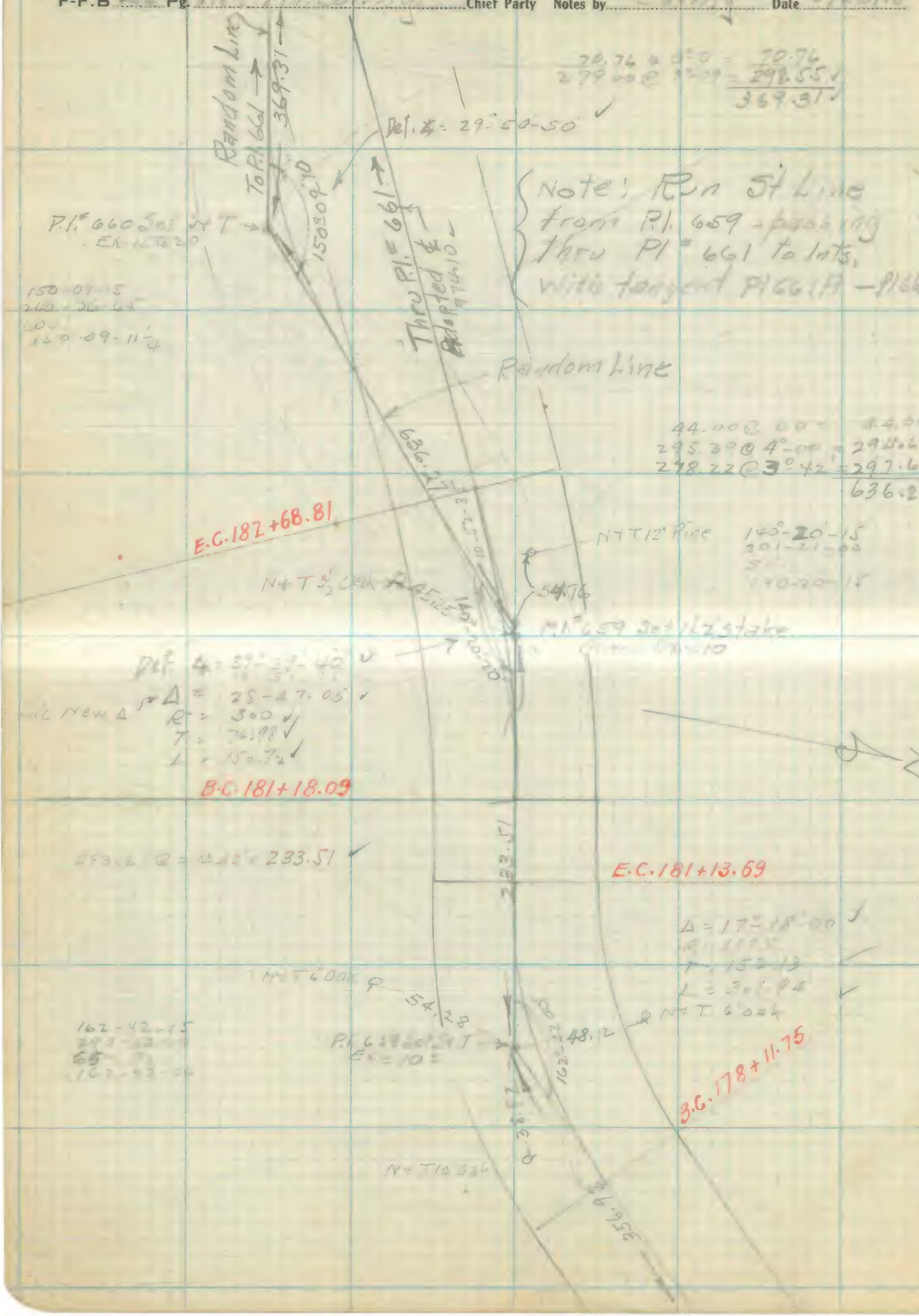

RETURN TO
LOS ANGELES COUNTY SURVEYOR
FLOOD CONTROL

Do not extend notes this side of this line

Note: ANY ADDITION OR CHANGES ON THIS SHEET MUST BE MADE OR CIRCLED IN **Red.** WITH DATE AND NAME OF PERSON MAKING CHANGE.

Date 8/6/18 Notes by H.L. Comly Chief Party H.L. Comly F-F.B 206 Pg. 112

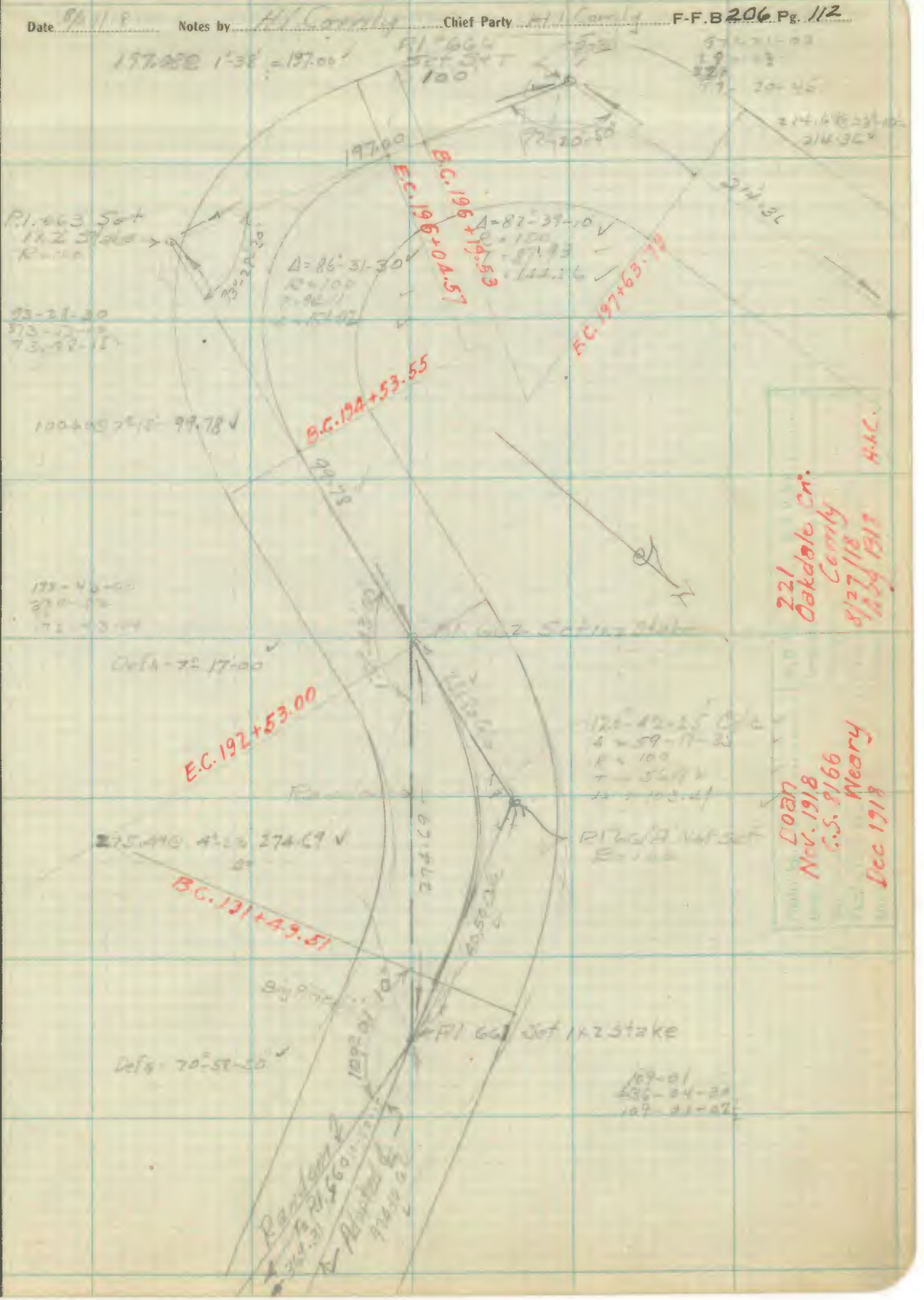

Note: ANY ADDITION OR CHANGES ON THIS SHEET MUST BE MADE OR CIRCLED IN Red. WITH DATE AND NAME OF PERSON MAKING CHANGE.

Do not extend notes this side of this line

RETURN TO
LOS ANGELES COUNTY SURVEYOR
FLOOD CONTROL

F-F.B 206 Pg. 113 H.L. Comly Chief Party Notes by Comly Date 8/27/18

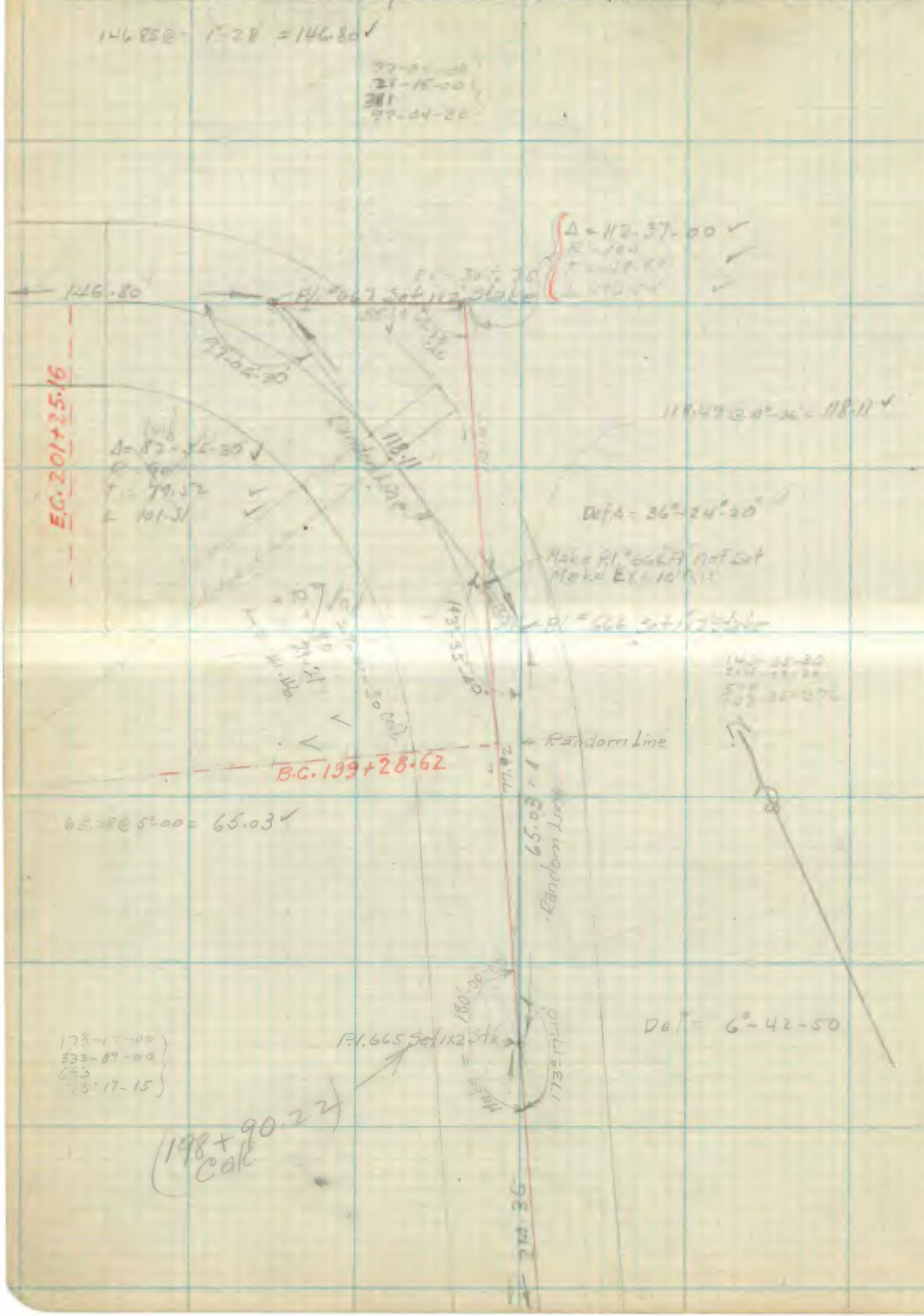

RETURN TO
LOS ANGELES COUNTY SURVEYOR
FLOOD CONTROL

Note: ANY ADDITION OR CHANGES ON THIS SHEET MUST BE MADE OR CIRCLED IN **Red.** WITH DATE AND NAME OF PERSON MAKING CHANGE.

Do not extend notes this side of this line

Date 8/27/18 Notes by H.L. Cornly Chief Party Cornly F-F.B. 206 Pg. 114

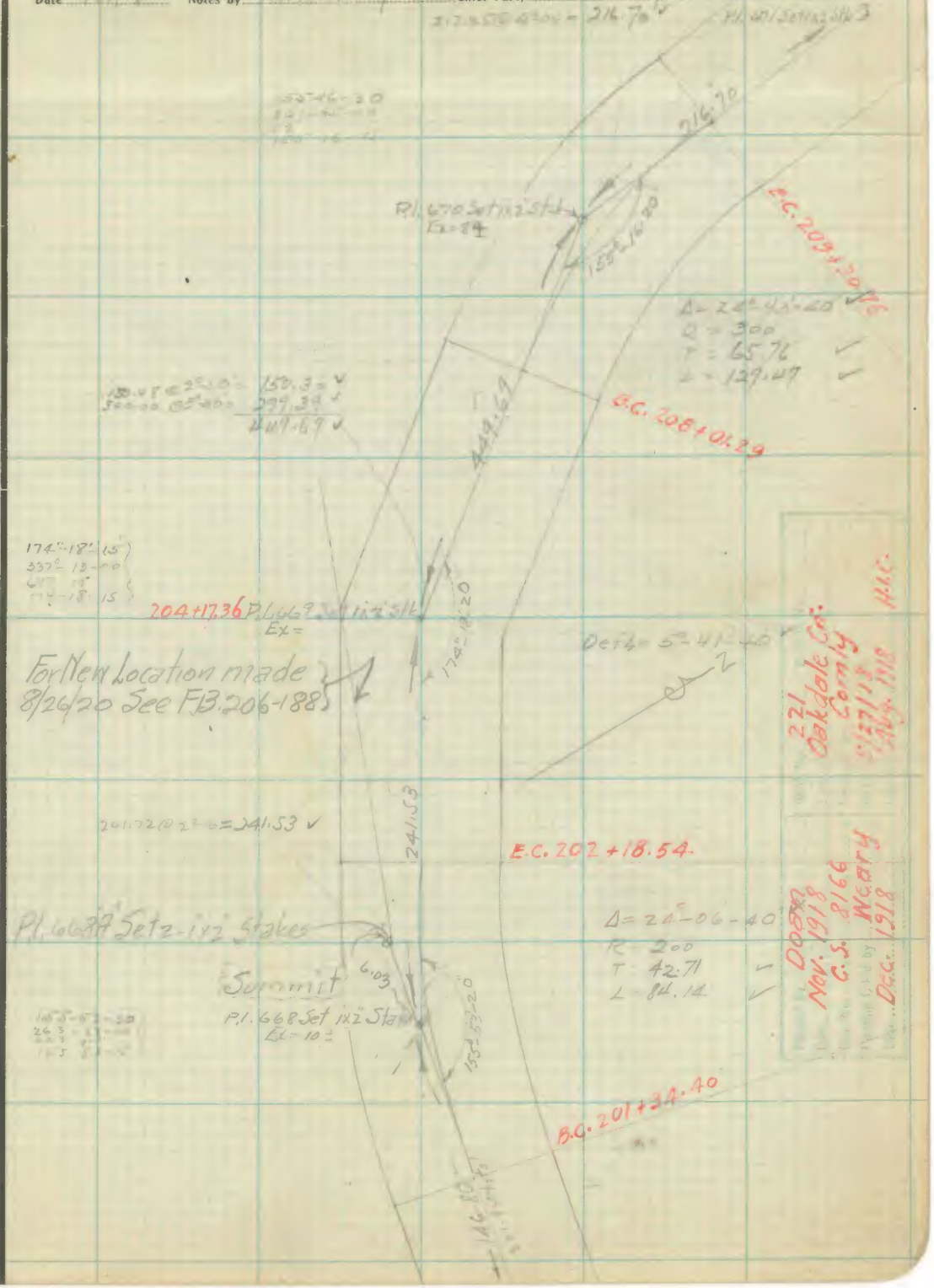

Note: ANY ADDITION OR CHANGES ON THIS SHEET MUST BE MADE OR CIRCLED IN Red. WITH DATE AND NAME OF PERSON MAKING CHANGE.

Do not extend notes this side of this line

RETURN TO LOS ANGELES COUNTY SURVEYOR FLOOD CONTROL

F-F.B. 206 Pg. 115 H.C. Carroll Chief Party Notes by Carroll Date 8/27/18

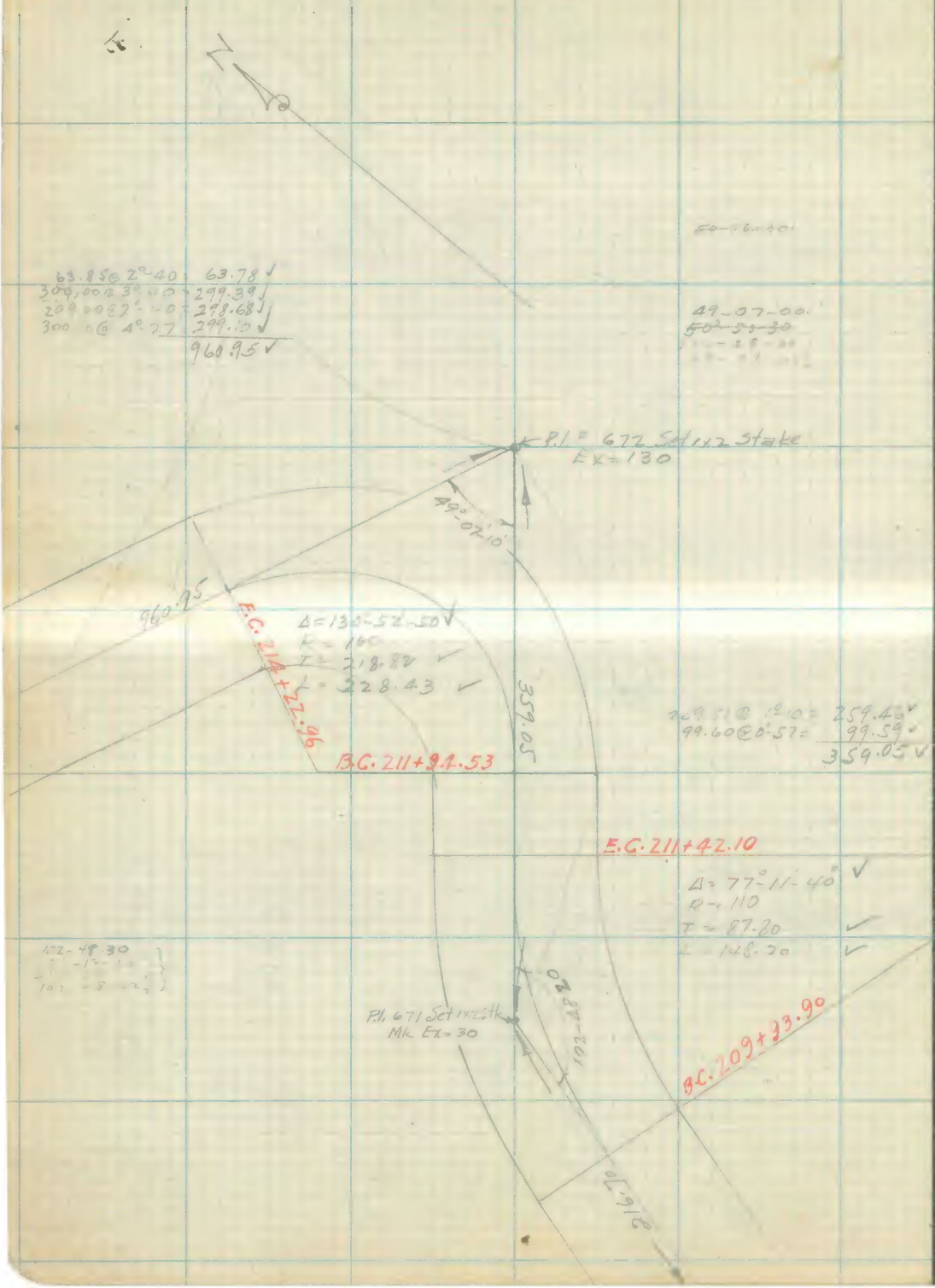

RETURN TO
LOS ANGELES COUNTY SURVEYOR
FLOOD CONTROL

Do not extend notes this side of this line

Note: ANY ADDITION OR CHANGES ON THIS SHEET MUST BE MADE OR CIRCLED IN **Red.** WITH DATE AND NAME OF PERSON MAKING CHANGE.

Date 8/27/18 Notes by H.I. Cornly Chief Party Cornly F-F.B. 206 Pg. 116

New Location made 8/26/20
See F.B. 206 - 188

43° 34' 07½

242.87 @ 4°10 = 241.63
300 @ 4°37 = 299.02
540.65

P.I. 674 Set 1x2 Stk
R = 50

43°-34'-10"

540.65

Δ = 136°-25'-50"
R = 50
T = 125.11
L = 119.06

E.C. 223+82.62

B.C. 222+63.56

7.28
300 @ 1°37 = 299.88
307.16

307.16

E.C. 221+94.40

Δ = 116°-23'-40"
R = 70
T = 112.89
L = 142.20

B.C. 220+52.20

P.I. 672

63°-36'-20"

960.95

P.I. 673 Set 1x2 Stake
Ex = 60

N

221
Oakdale Cr.
Cornly
8/27/18
Aug 1918
H.I.C.

Doan
Nov. 1918
C.S. 8166
Weary
Dec. 1918

63° - 36 - 30
~~76° 24 00~~
254 - 25 - 30
~~64~~
63 36 22½

Note: ANY ADDITION OR CHANGES ON THIS SHEET MUST BE MADE OR CIRCLED IN Red. WITH DATE AND NAME OF PERSON MAKING CHANGE.

Do not extend notes this side of this line

RETURN TO
LOS ANGELES COUNTY SURVEYOR
FLOOD CONTROL

F-F.B 226 Pg. 117 H.I. County Chief Party Notes by Comly Date 8/27/18

RETURN TO
LOS ANGELES COUNTY SURVEYOR
FLOOD CONTROL

Note: ANY ADDITION OR CHANGES ON THIS SHEET MUST BE MADE OR CIRCLED IN **Red.** WITH DATE AND NAME OF PERSON MAKING CHANGE.

Do not extend notes this side of this line

Date 8/27/18 8/29/18 Notes by H.L. Comly Chief Party Comly F-F.B 206 Pg. 118

Doan
Nov. 1918
C.S. 8166
Weary
Dec. 1918

221
Oakdale Cr.
Comly
8/27/18
Aug. 1918 H.L.C.

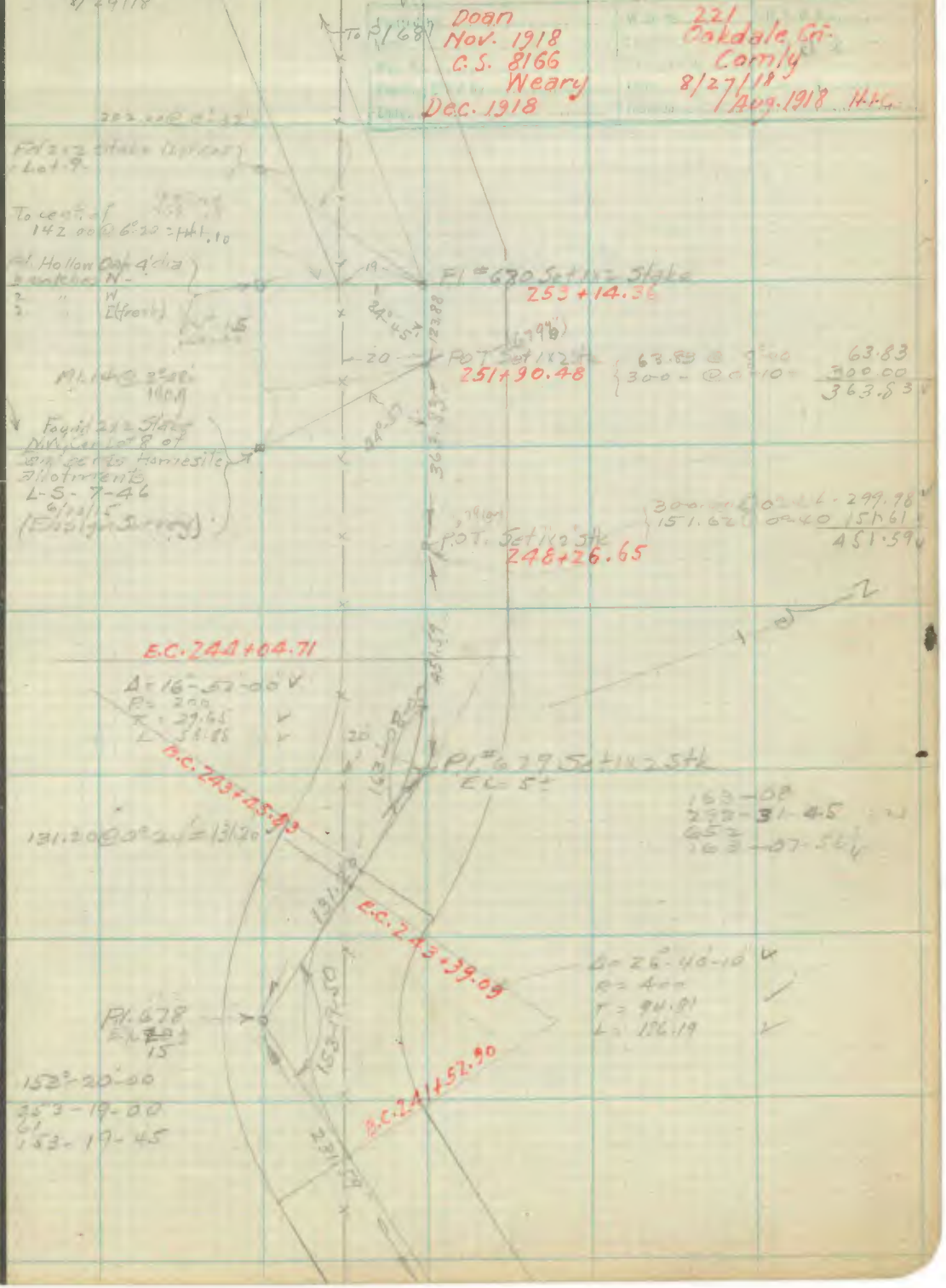

Note: ANY ADDITION OR CHANGES ON THIS SHEET MUST BE MADE OR CIRCLED IN Red. WITH DATE AND NAME OF PERSON MAKING CHANGE.

Do not extend notes this side of this line

RETURN TO
LOS ANGELES COUNTY SURVEYOR
FLOOD CONTROL

F-F.B [illegible] Pg. [illegible] Chief Party Notes by Condy Date [illegible]

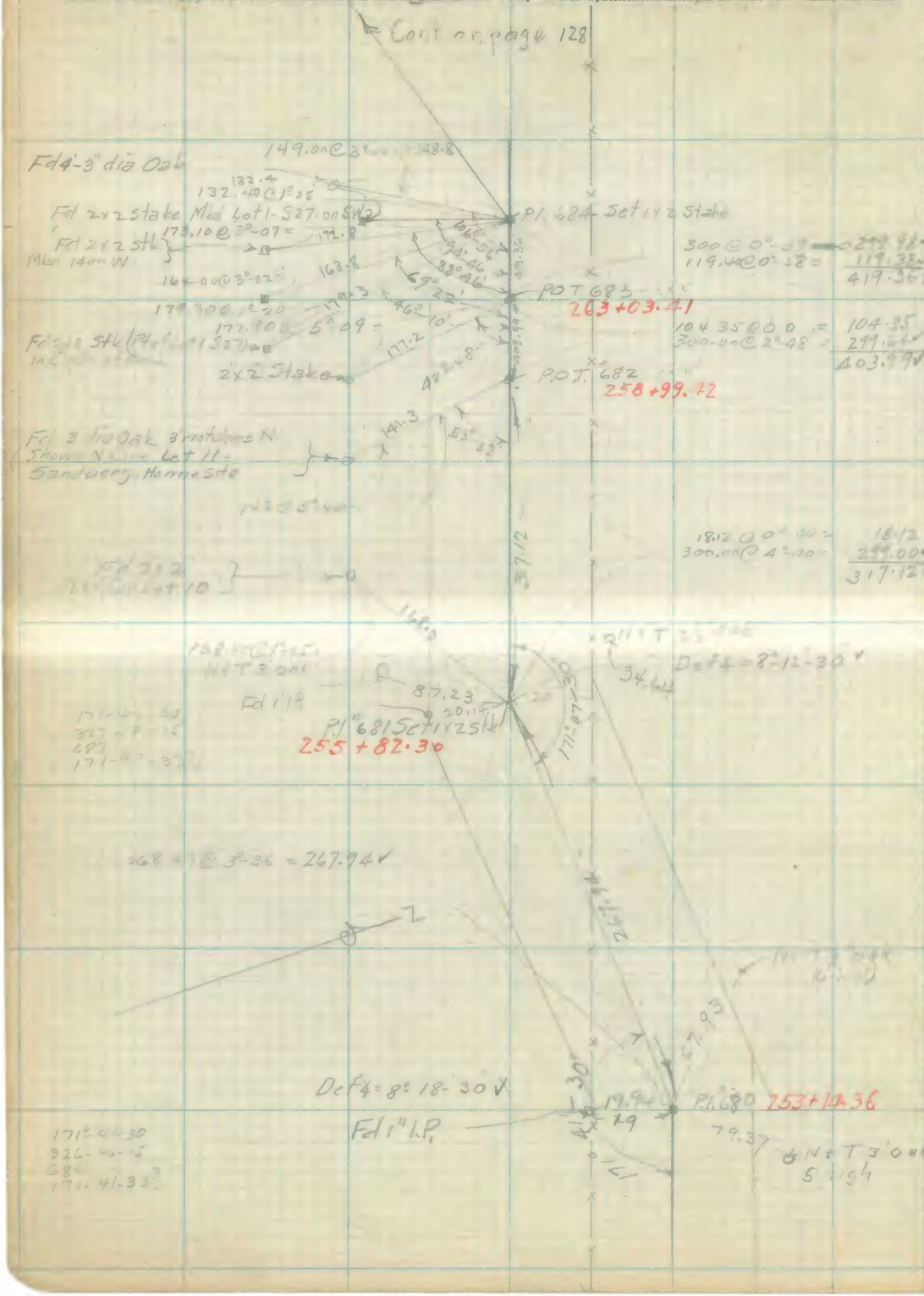

RETURN TO
LOS ANGELES COUNTY SURVEYOR
FLOOD CONTROL

Do not extend notes this side of this line

Note: ANY ADDITION OR CHANGES ON THIS SHEET MUST BE MADE OR CIRCLED IN **Red.** WITH DATE AND NAME OF PERSON MAKING CHANGE.

Date 8/28/18 9/5/18 Notes by H.I. Comly Chief Party H.I. Comly F-F.B 206 Pg. 120

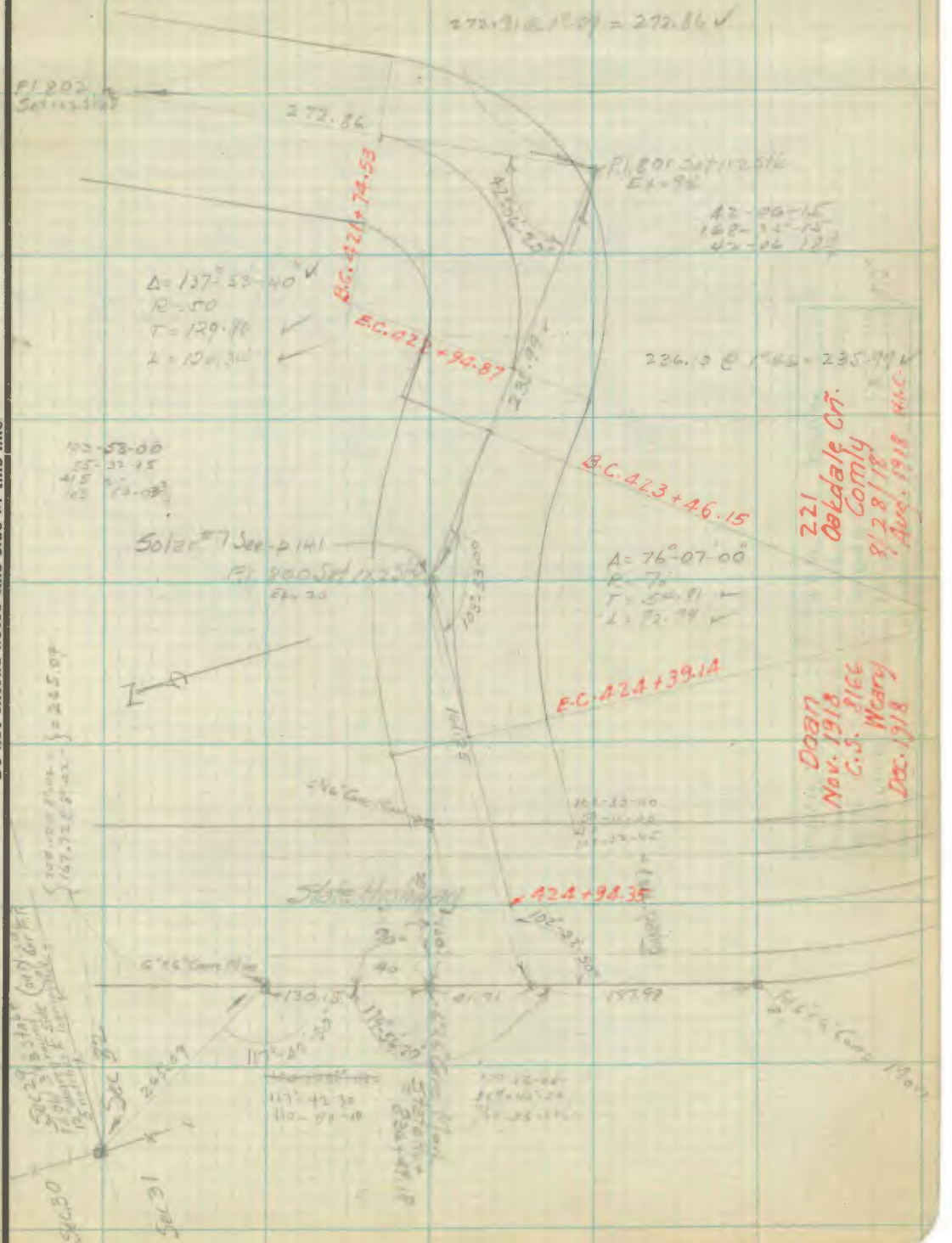

RETURN TO
LOS ANGELES COUNTY SURVEYOR
FLOOD CONTROL

Note: ANY ADDITION OR CHANGES ON THIS SHEET MUST BE MADE OR CIRCLED IN Red. WITH DATE AND NAME OF PERSON MAKING CHANGE.

Do not extend notes this side of this line

F-F.B 2064 Pg. 121 H.L. Comly Chief Party Notes by Comly Date 8/28/18

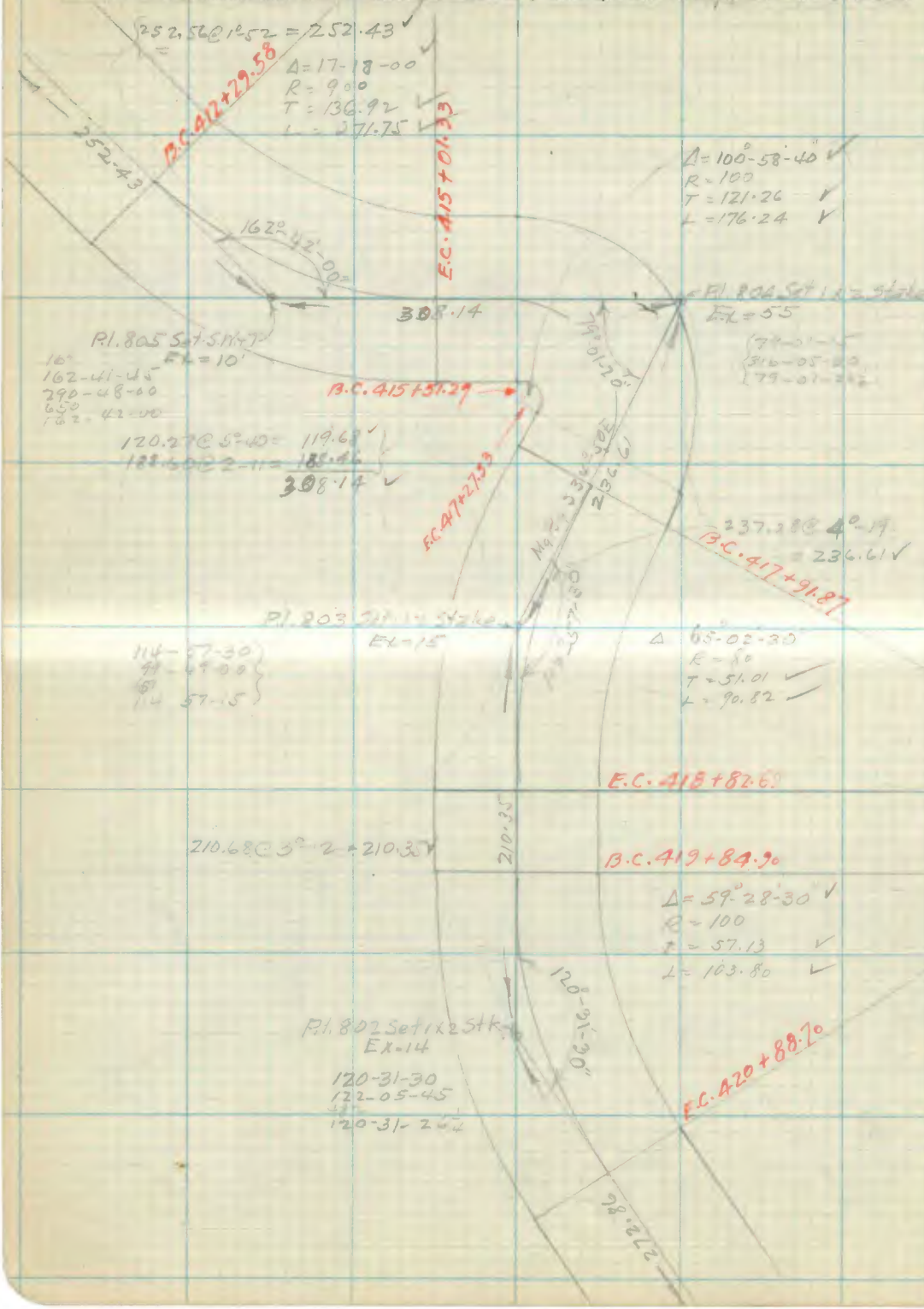

RETURN TO
LOS ANGELES COUNTY SURVEYOR
FLOOD CONTROL

Note: ANY ADDITION OR CHANGES ON THIS SHEET MUST BE MADE OR CIRCLED IN **Red.** WITH DATE AND NAME OF PERSON MAKING CHANGE.

Do not extend notes this side of this line

Date 8/28/18 Notes by H.I. Comly Chief Party H.I. Comly F-F.B 206 Pg. 122

Plotted by Doan	W.O. No. 221
Date Nov. 1918	Location Oakdale Cn.
Map No. C.S. 8166	Specification Comly
Drawing Chk'd by Weary	Date 8/28/18
Date Dec. 1918	Checked Aug. 1918 H.I.C.

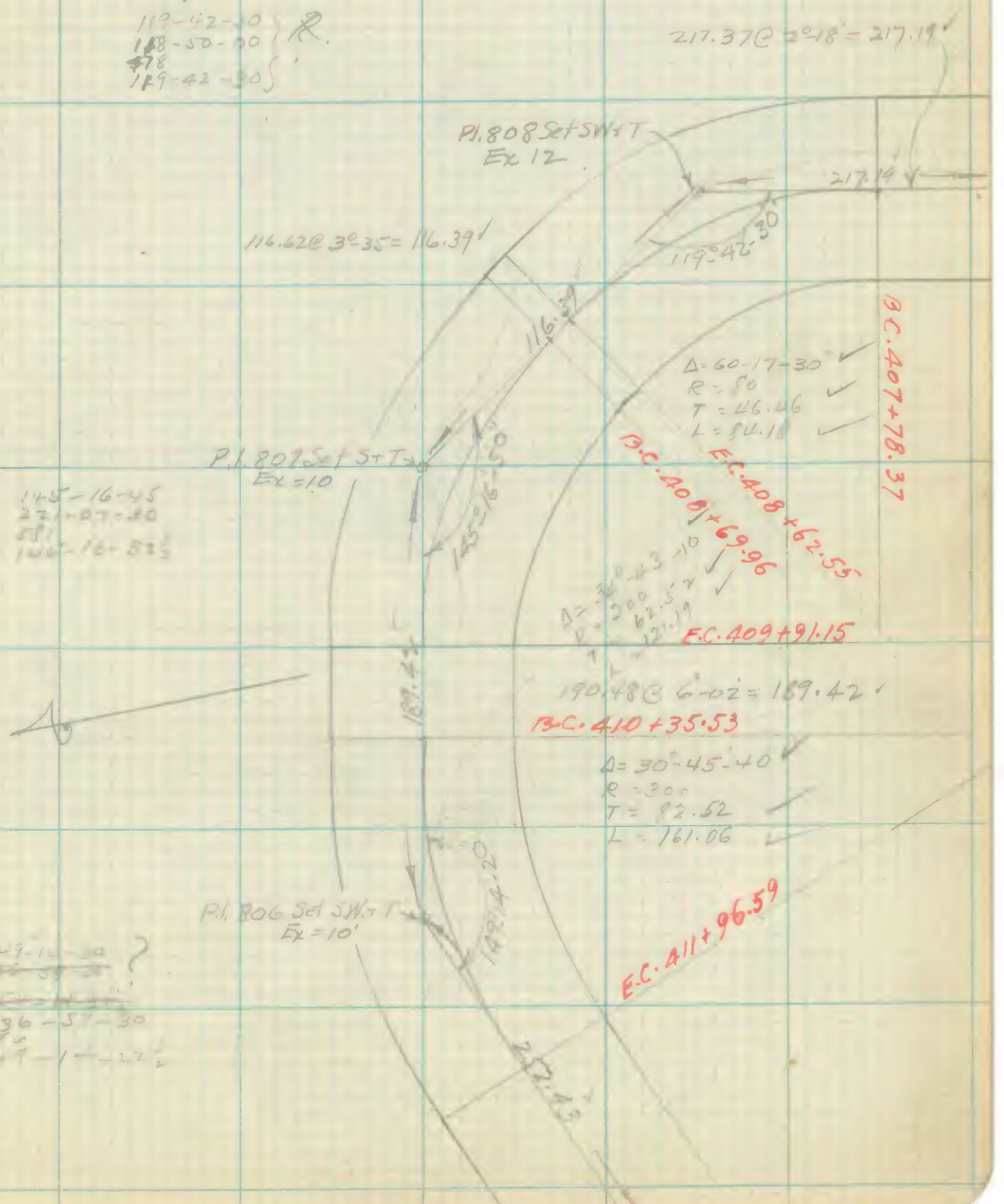

Note: ANY ADDITION OR CHANGES ON THIS SHEET MUST BE MADE OR CIRCLED IN Red. WITH DATE AND NAME OF PERSON MAKING CHANGE.

Do not extend notes this side of this line

RETURN TO LOS ANGELES COUNTY SURVEYOR FLOOD CONTROL

F-F.B 206 Pg. 123 H.I. Comly Chief Party Notes by Comly Date 8/28/18

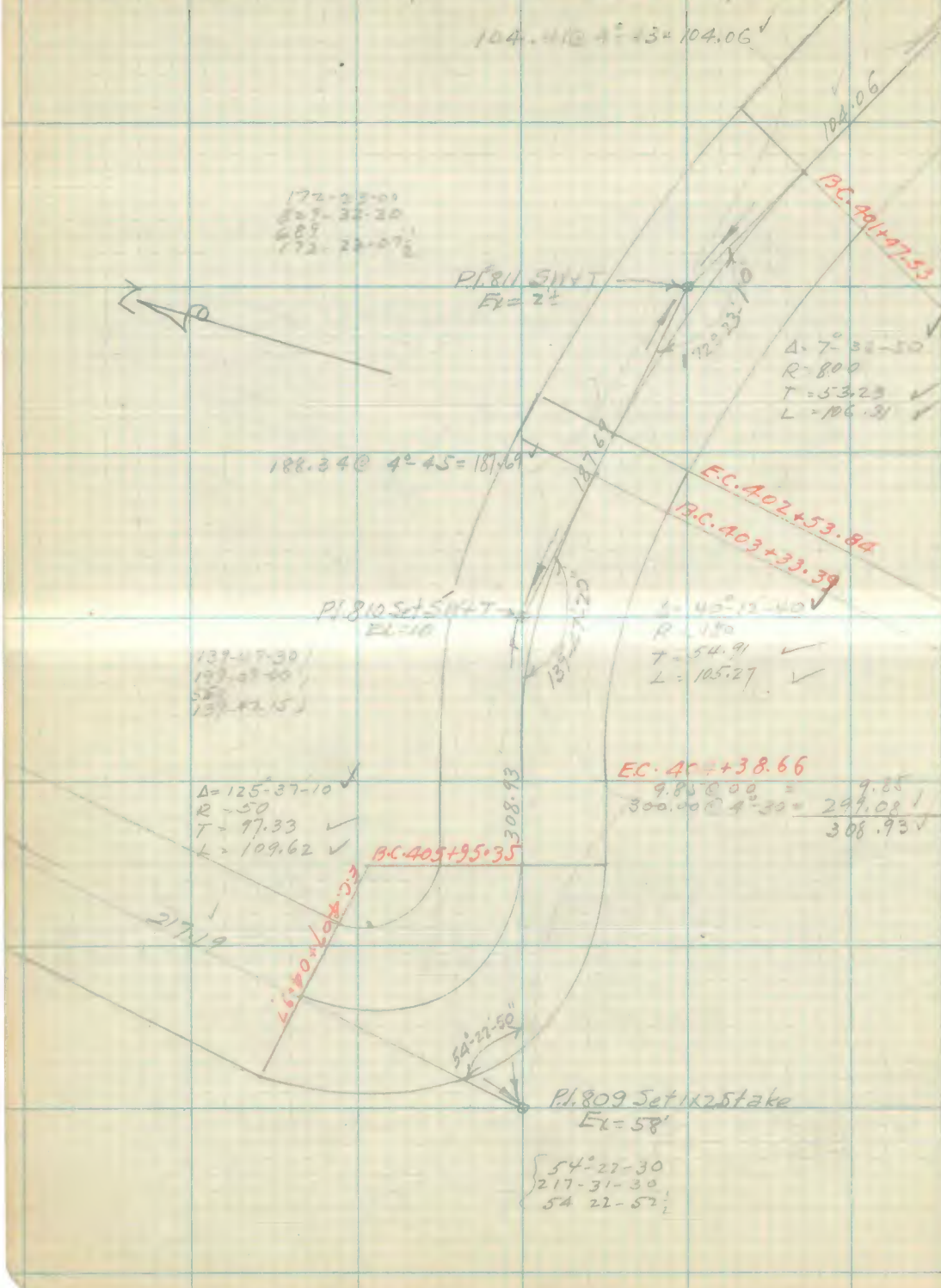

RETURN TO
LOS ANGELES COUNTY SURVEYOR
FLOOD CONTROL

Note: ANY ADDITION OR CHANGES ON THIS SHEET MUST BE MADE OR CIRCLED IN **Red.** WITH DATE AND NAME OF PERSON MAKING CHANGE.

Do not extend notes this side of this line

Date 8/28/18 Notes by H.I. Comly Chief Party Comly F-F.B 206 Pg. 124

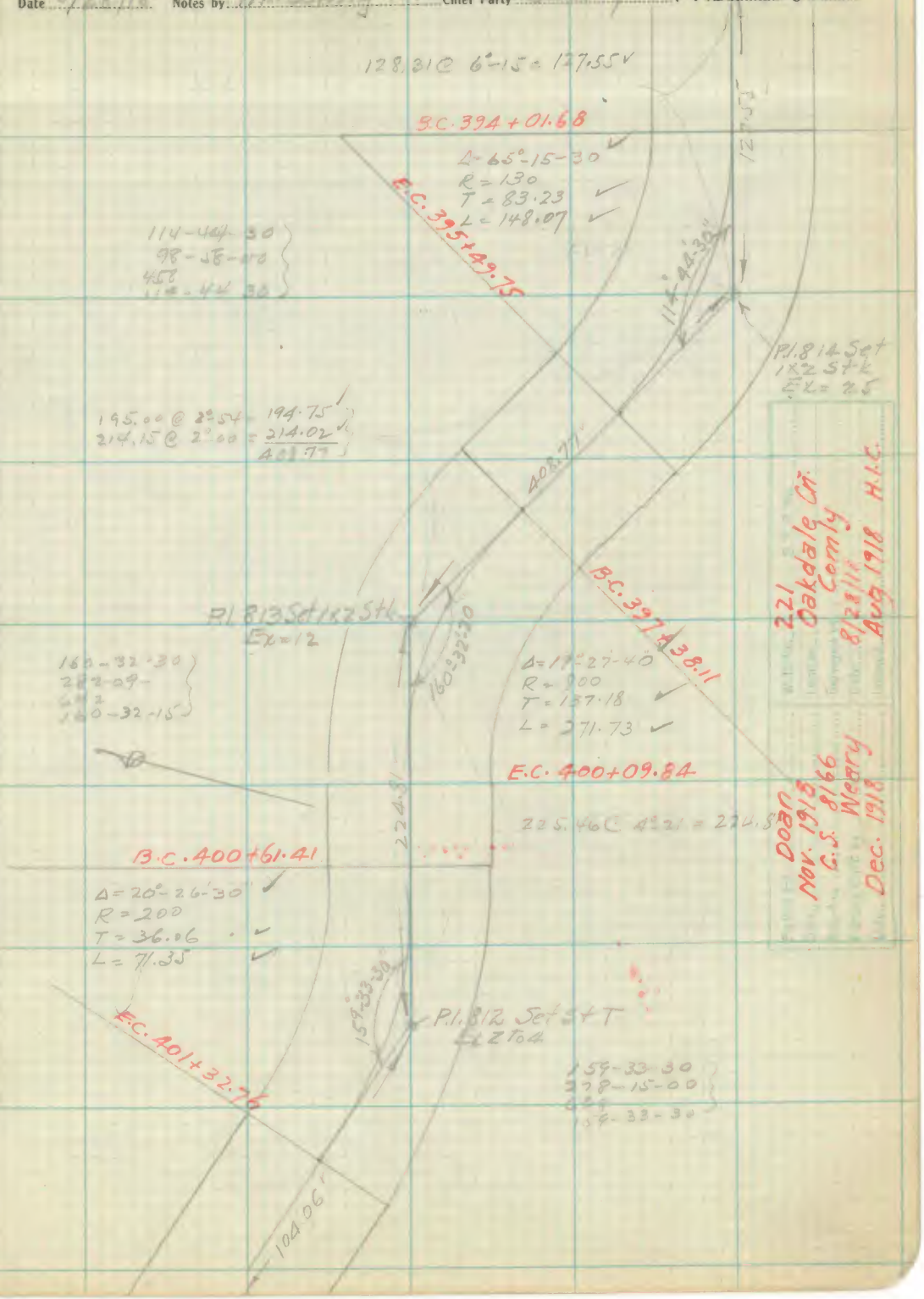

Note: ANY ADDITION OR CHANGES ON THIS SHEET MUST BE MADE OR CIRCLED IN Red. WITH DATE AND NAME OF PERSON MAKING CHANGE.

Do not extend notes this side of this line

RETURN TO LOS ANGELES COUNTY SURVEYOR FLOOD CONTROL

F-F.B. 206 Pg. 125 H/Conly - Chief Party Notes by Conly Date 8/28/18

For Line from P.L. 817 to 818
See P - 140

Void

Δ = 48-47-30
R = 200
T = 90.78
L = 170.32

pg 140

299.00 @ 2°-35 = 298.70
5.92 @ 00 = 5.92
304.62

Random

304.62

Def ∡ = 79-17-50

100-42-00
402-49-00
100-42-15

300 @ 2°-02 = 299.81
118.30 @ 0 00 = 118.30
418.11

Reset 1½" I.P. 10/4/22

P.L. 816 Set 1x25 tk
Ex R = 100

93-42-30
394-50-00
93-42-30

Barn

Cor Conc Fd

Cor Barn Cement

Δ = 86-17-30
R = 300
T = 281.18
L = 451.82

B.C. 387+86.84

E.C. 392+38.66

(parts d = 75.11
7-11-30
14-22-55
21-34-20
28-45-50
35-57-20
43-08-45

300 @ 5°-42 = 298.52
105.85 @ 4°-19 = 105.55
404.07

B.C. 393+20.53

Δ = 44-36-10
R = 100
T = 41.02
L = 77.85

E.C. 393+98.38

N+T F.P.

N+T F.P.

N+T F.P.

P.L. 815 Set S.W+T
Ex - 20

N+T F.P.

135-24-00
181-35-00
541
135 23-45

127.55

404.07

418.11

100-42-10

P.L. 817 Set 1x25 tk
Ex = 12.15

RETURN TO
LOS ANGELES COUNTY SURVEYOR
FLOOD CONTROL

Do not extend notes this side of this line

Note: ANY ADDITION OR CHANGES ON THIS SHEET MUST BE MADE OR CIRCLED IN Red. WITH DATE AND NAME OF PERSON MAKING CHANGE.

Date 8/28/18 Notes by H.L. Comly Chief Party Comly F-F.B 206 Pg. 126

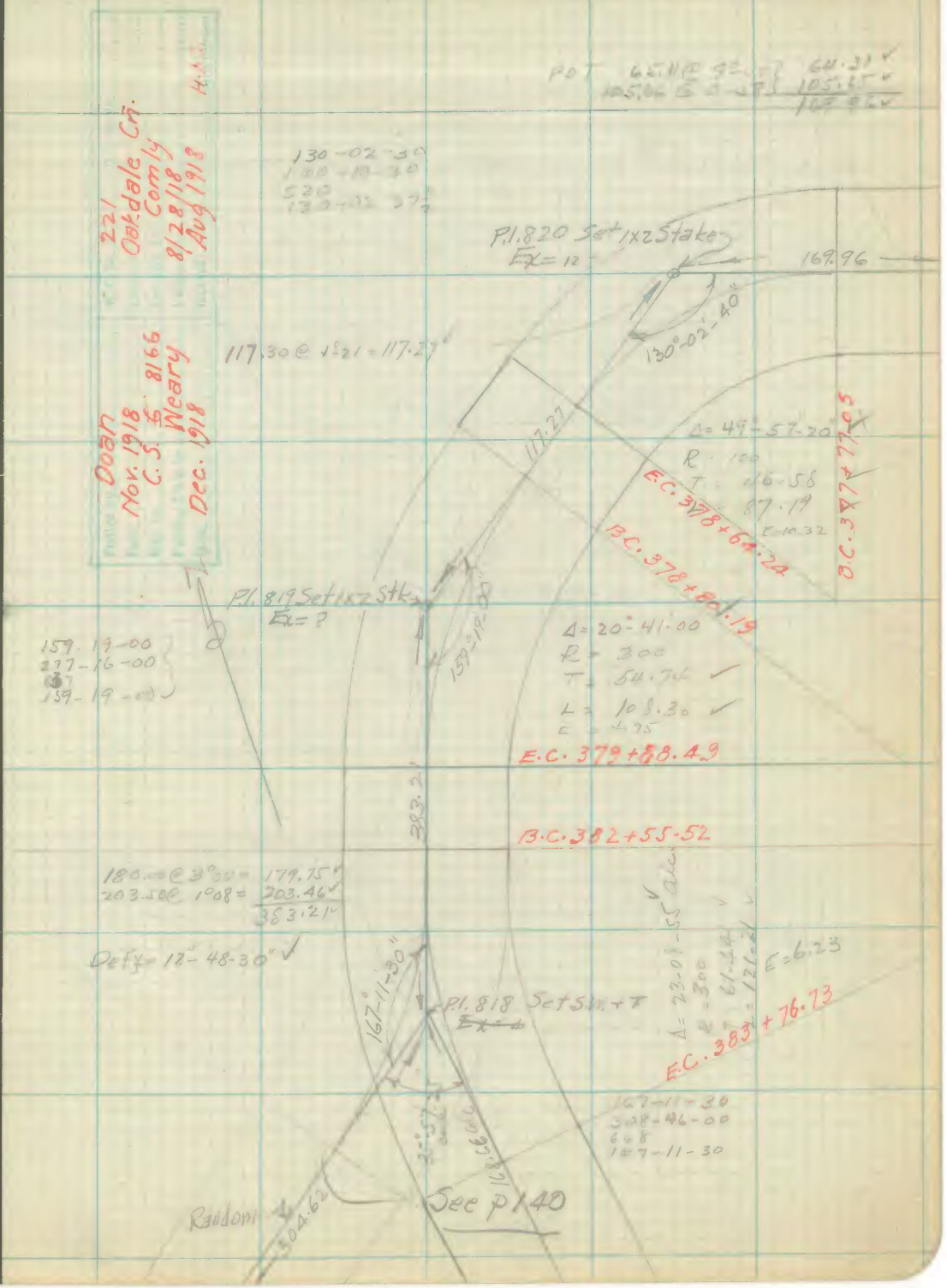

Note: ANY ADDITION OR CHANGES ON THIS SHEET MUST BE MADE OR CIRCLED IN Red. WITH DATE AND NAME OF PERSON MAKING CHANGE.

Do not extend notes this side of this line

RETURN TO
LOS ANGELES COUNTY SURVEYOR
FLOOD CONTROL

F-F.B. 32 Pg. 127 H.I. Cornly Chief Party Notes by Cornly Date 8/28/18

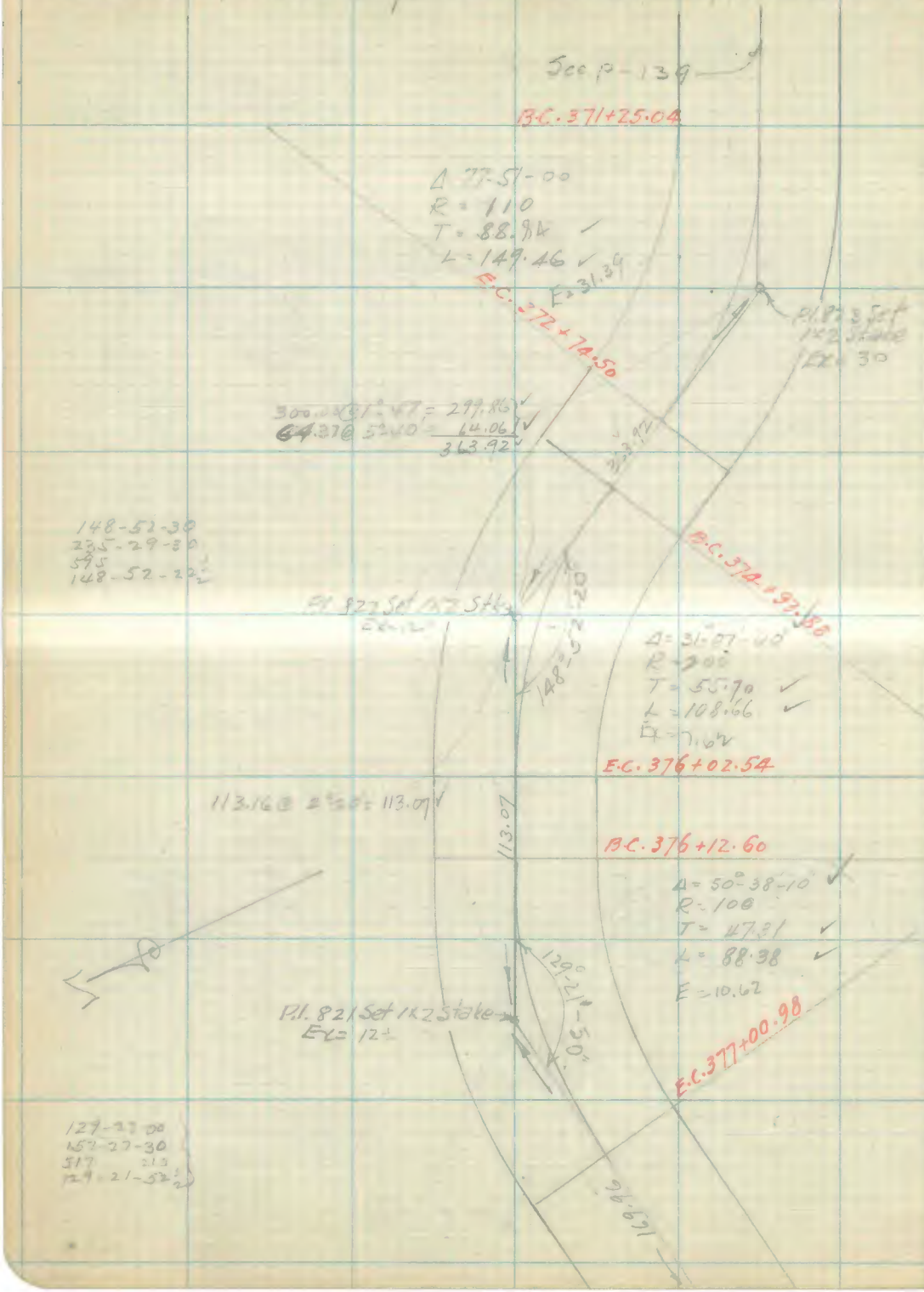

RETURN TO
LOS ANGELES COUNTY SURVEYOR
FLOOD CONTROL

Note: ANY ADDITION OR CHANGES ON THIS SHEET MUST BE MADE OR CIRCLED IN **Red.** WITH DATE AND NAME OF PERSON MAKING CHANGE.

Do not extend notes this side of this line

Date 8/29/18 Notes by P.I. Comly Chief Party Comly F-F.B 206 Pg. 128

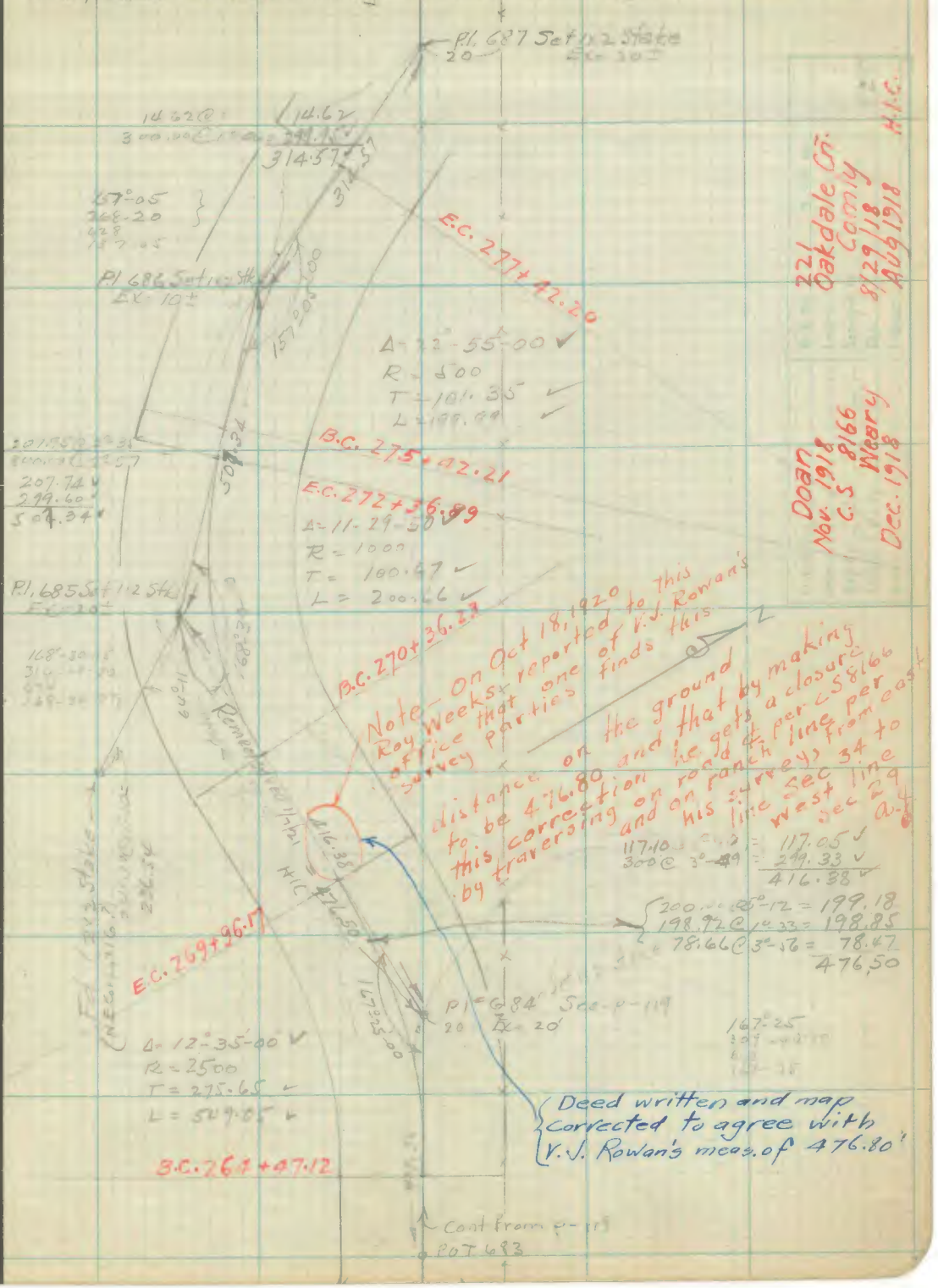

Note: ANY ADDITION OR CHANGES ON THIS SHEET MUST BE MADE OR CIRCLED IN Red. WITH DATE AND NAME OF PERSON MAKING CHANGE.

Do not extend notes this side of this line

RETURN TO LOS ANGELES COUNTY SURVEYOR FLOOD CONTROL

F-F.B 306 Pg. 129 H.L. Gomly Chief Party Notes by Gomly Date 8/29/18

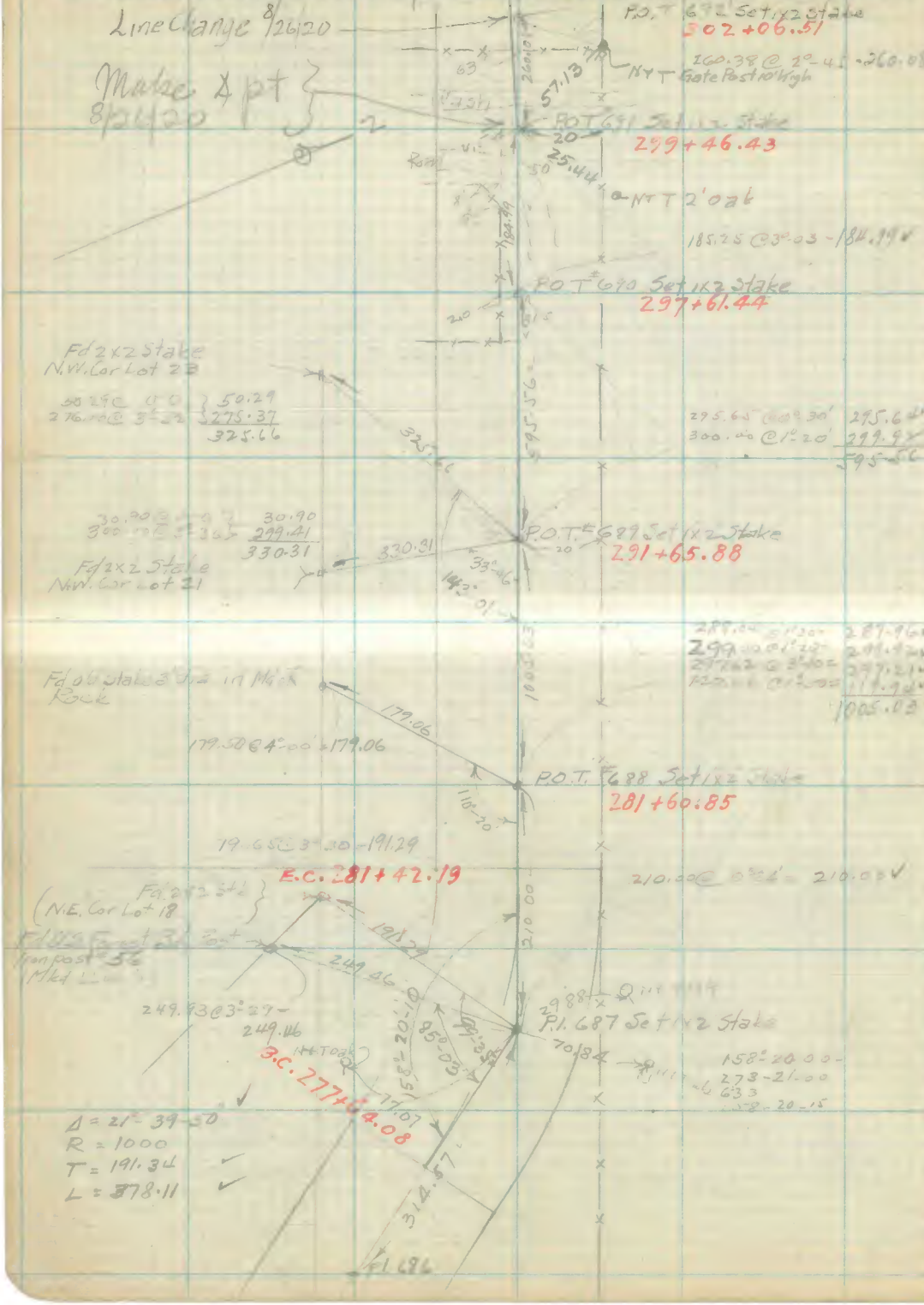

RETURN TO
LOS ANGELES COUNTY SURVEYOR
FLOOD CONTROL

Do not extend notes this side of this line

Note: ANY ADDITION OR CHANGES ON THIS SHEET MUST BE MADE OR CIRCLED IN **Red.** WITH DATE AND NAME OF PERSON MAKING CHANGE.

Date 8/29/18 Notes by Comly Chief Party H.L. Comly F-F.B 206 Pg. 130

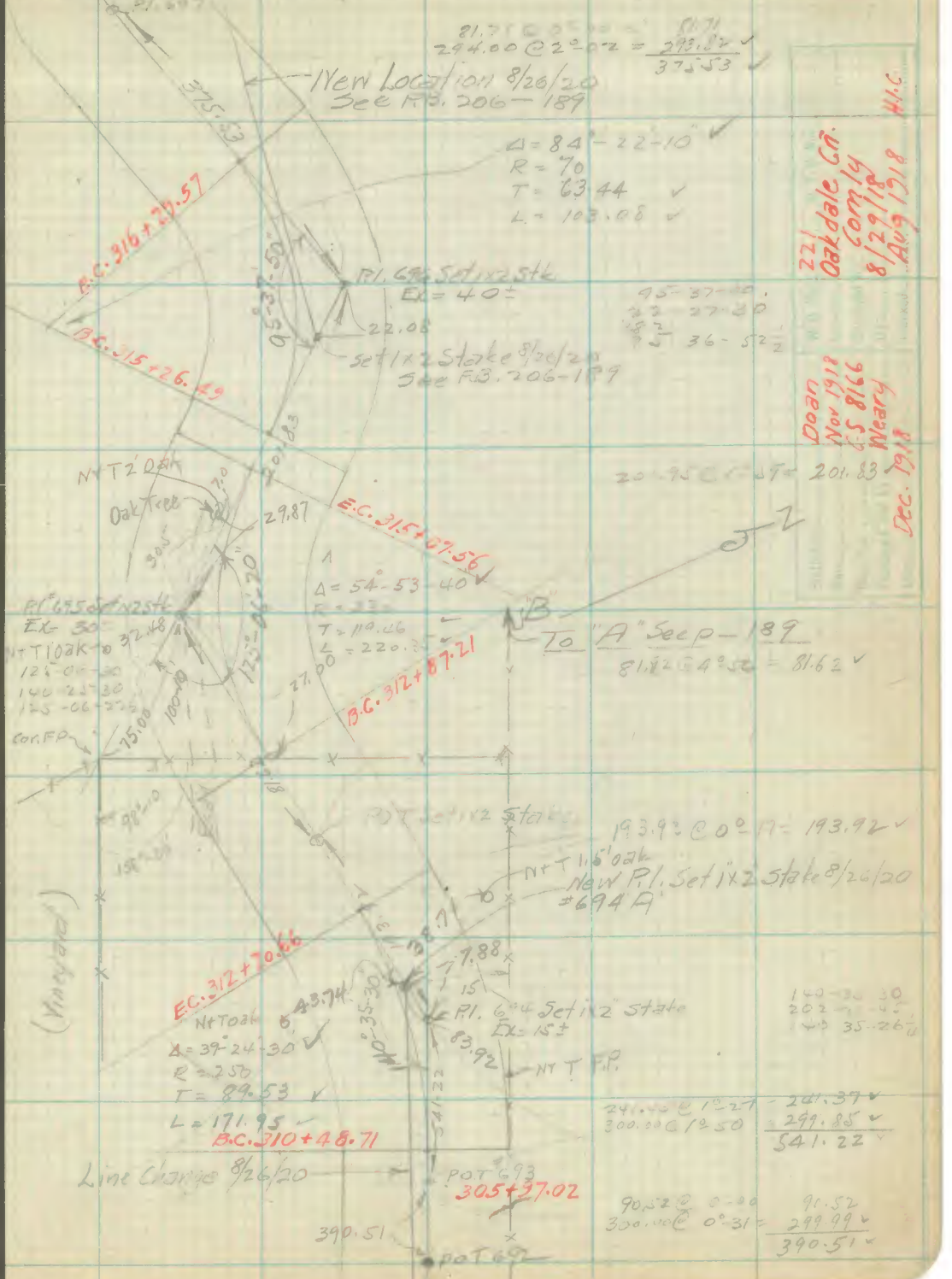

Note: ANY ADDITION OR CHANGES ON THIS SHEET MUST BE MADE OR CIRCLED IN Red. WITH DATE AND NAME OF PERSON MAKING CHANGE.

Do not extend notes this side of this line

RETURN TO LOS ANGELES COUNTY SURVEYOR FLOOD CONTROL

F-F.B 206 Pg. 131 H.I. Comly Chief Party Notes by Comly Date 8/29 8/30

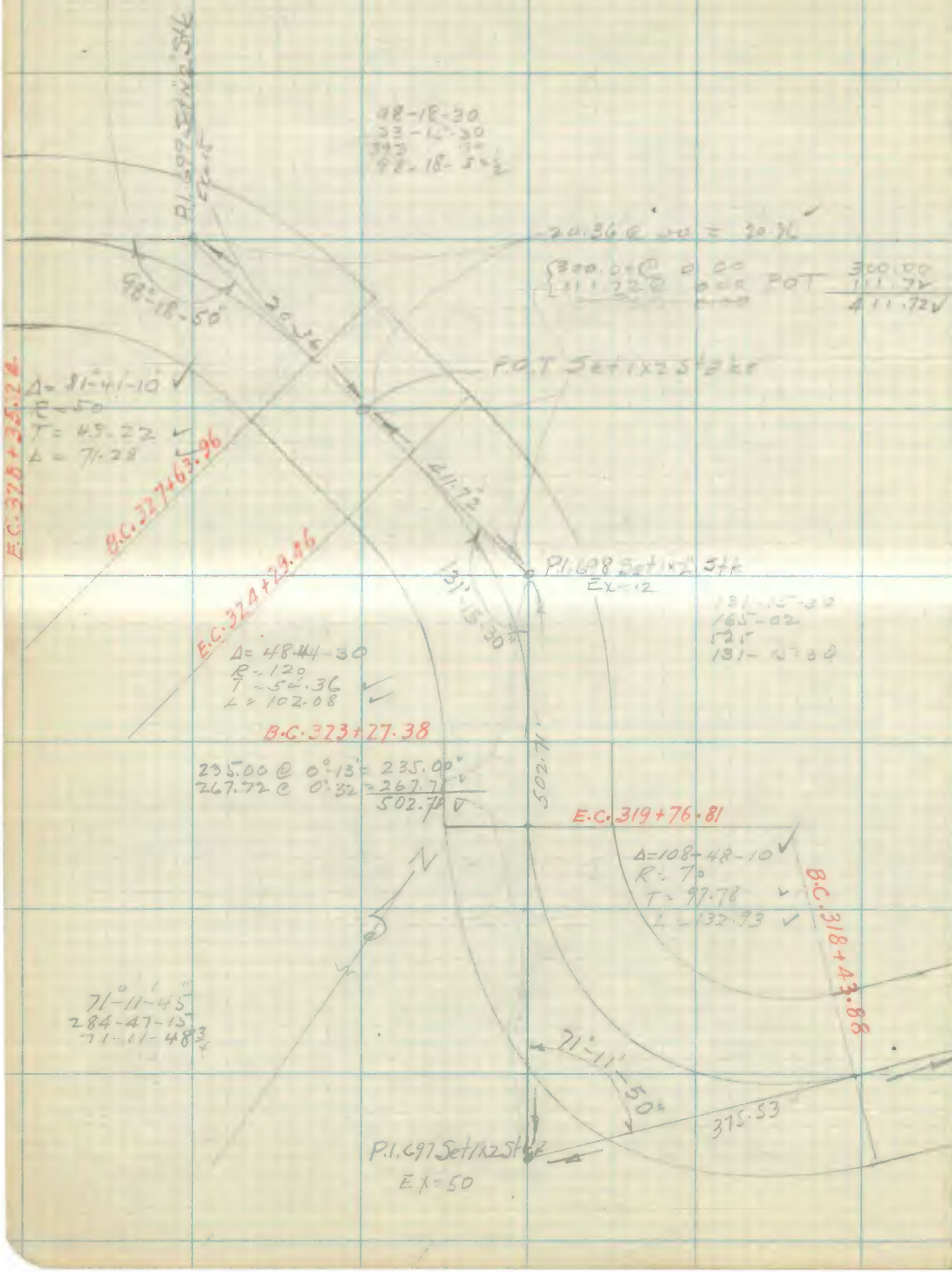

RETURN TO
LOS ANGELES COUNTY SURVEYOR
FLOOD CONTROL

Note: ANY ADDITION OR CHANGES ON THIS SHEET MUST BE MADE OR CIRCLED IN **Red.** WITH DATE AND NAME OF PERSON MAKING CHANGE.

Do not extend notes this side of this line

Date 8/30/18 Notes by H.I. Comly Chief Party H.I. Comly F-F.B 206 Pg. 132

Joan	221
Nov. 1918	Oakdale Cn.
C.S. 8166	Comly
Weary	8/30/18
Dec. 1918	Aug 30 1918 H.I.C.

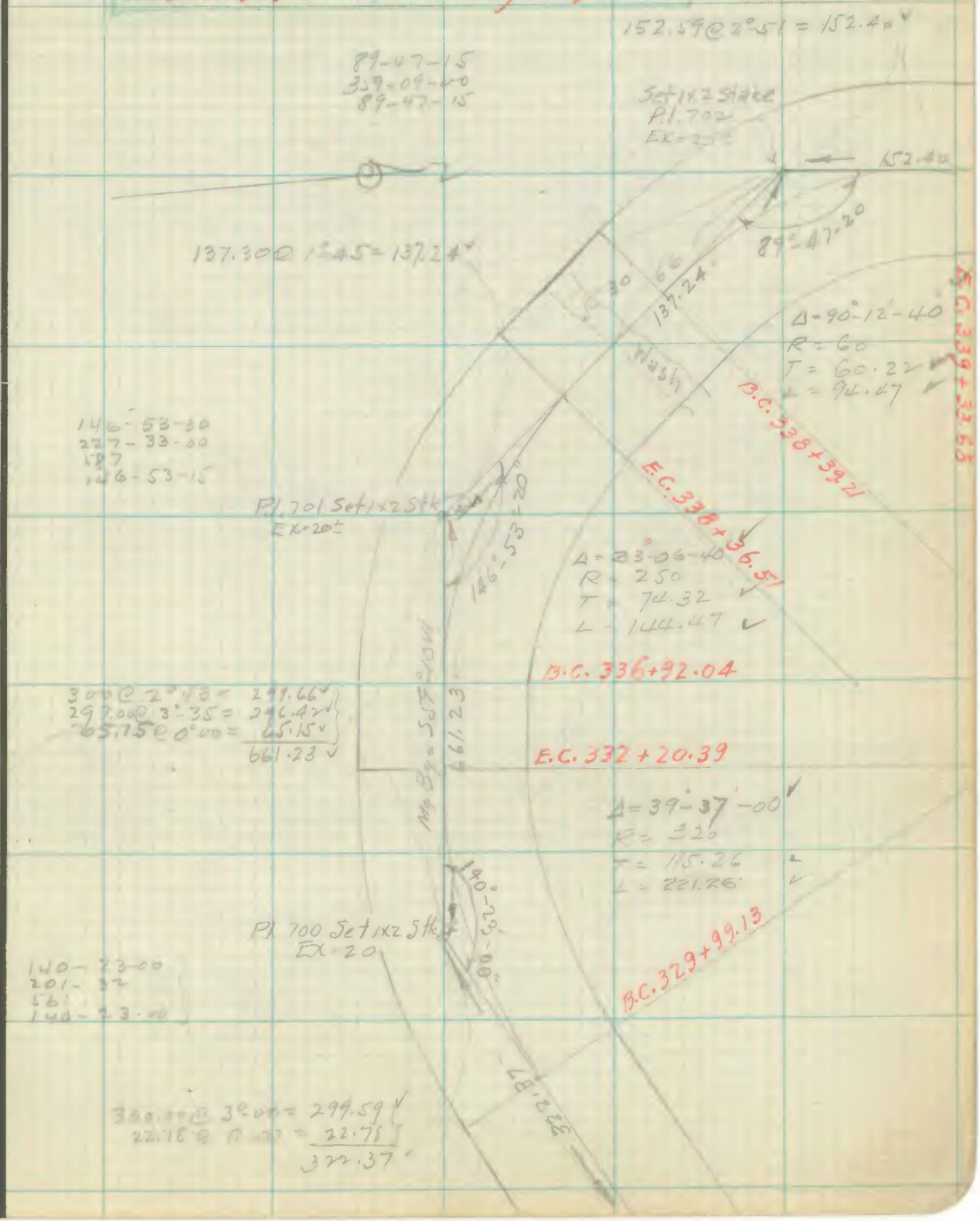

Note: ANY ADDITION OR CHANGES ON THIS SHEET MUST BE MADE OR CIRCLED IN Red. WITH DATE AND NAME OF PERSON MAKING CHANGE.

Do not extend notes this side of this line

RETURN TO LOS ANGELES COUNTY SURVEYOR FLOOD CONTROL

F-F.B 206 Pg. 133 H.L. Comly Chief Party Notes by Comly Date 8/30/18

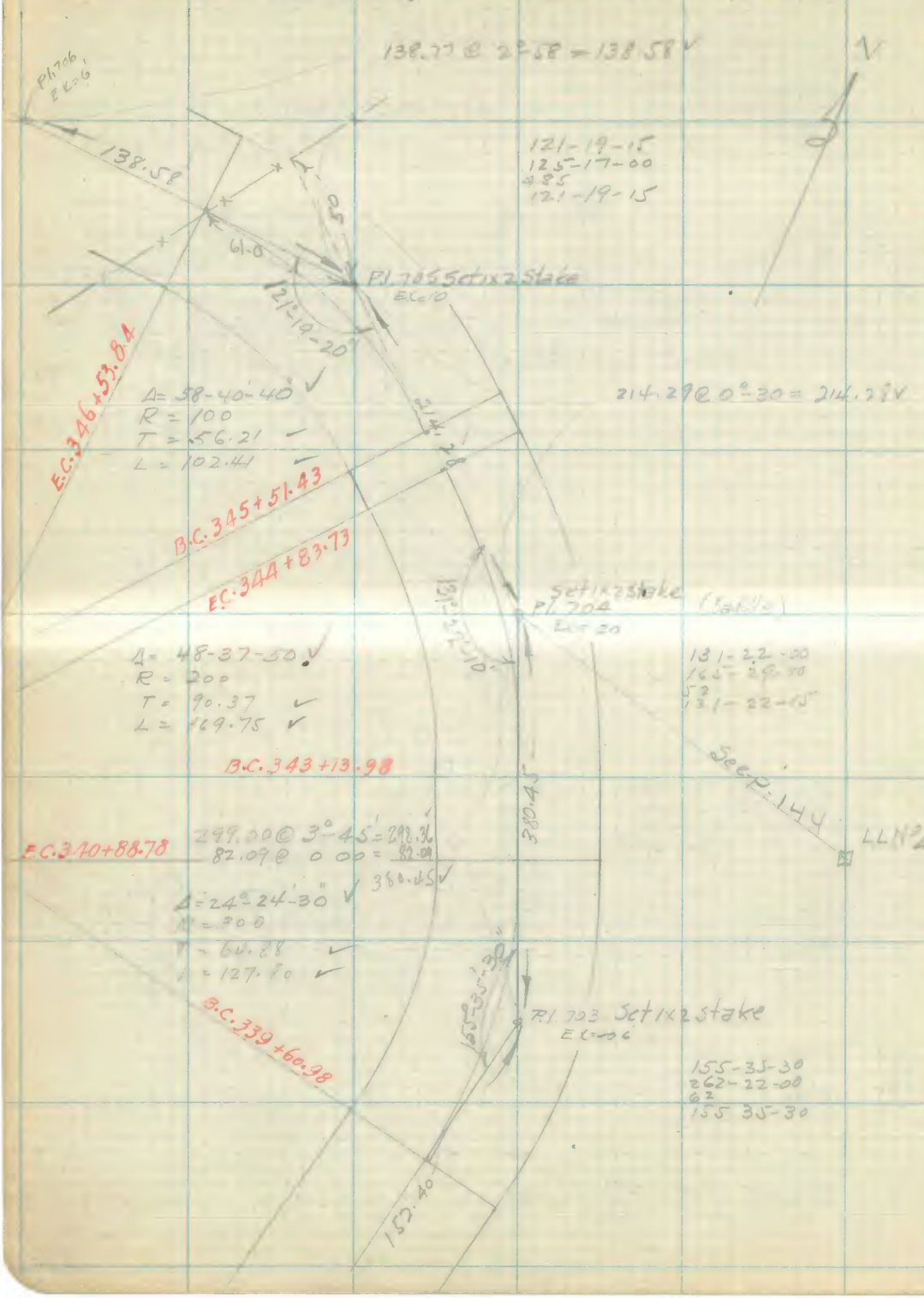

RETURN TO
LOS ANGELES COUNTY SURVEYOR
FLOOD CONTROL

Do not extend notes this side of this line

Note: ANY ADDITION OR CHANGES ON THIS SHEET MUST BE MADE OR CIRCLED IN **Red.** WITH DATE AND NAME OF PERSON MAKING CHANGE.

Date 8/30/18 Notes by H.I. Comly Chief Party Comly F-F.B 206 Pg. 134

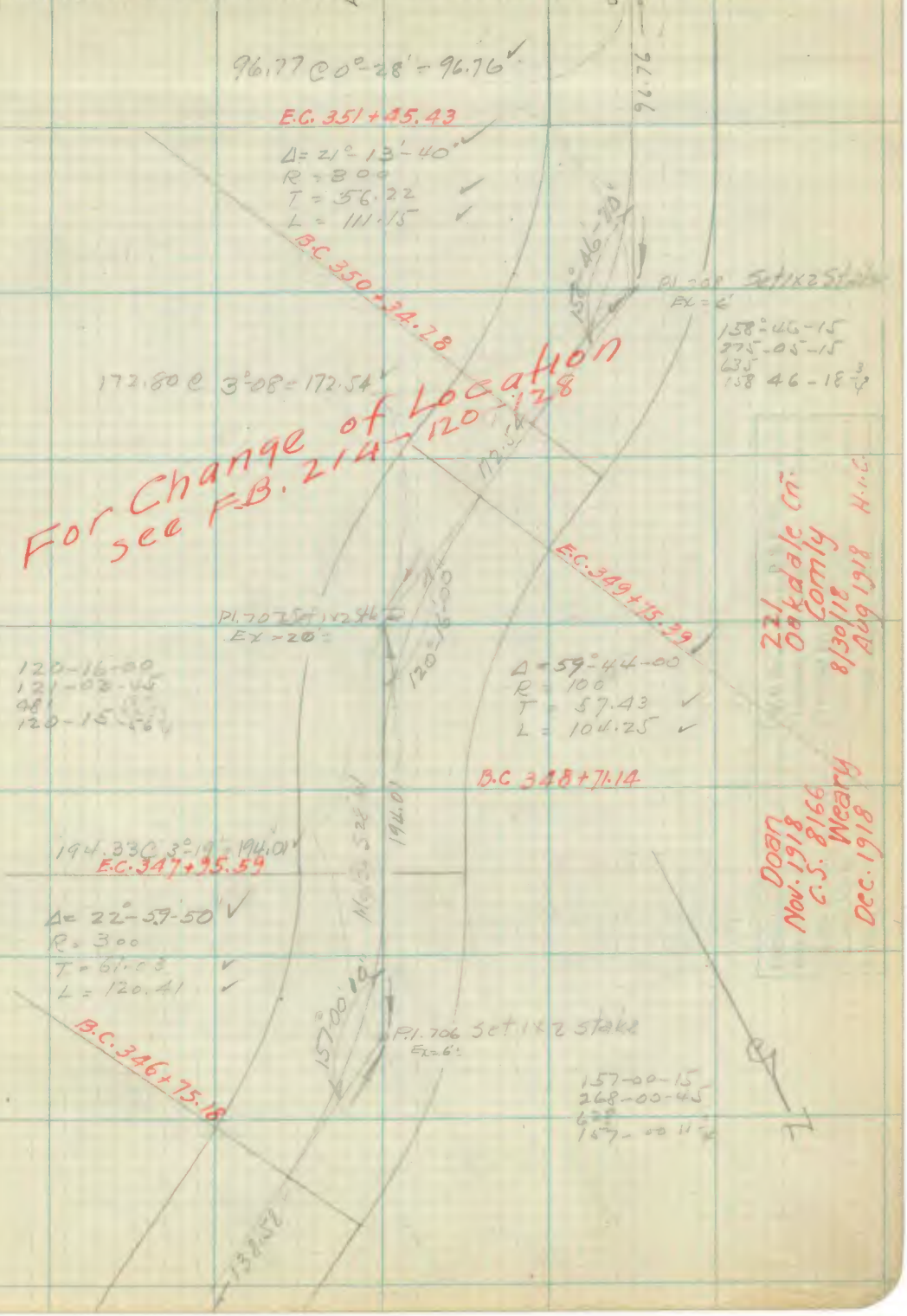

Note: ANY ADDITION OR CHANGES ON THIS SHEET MUST BE MADE OR CIRCLED IN Red. WITH DATE AND NAME OF PERSON MAKING CHANGE.

Do not extend notes this side of this line

RETURN TO
LOS ANGELES COUNTY SURVEYOR
FLOOD CONTROL

F-F.B 206 Pg. 135 H.I. Cordy Chief Party Notes by Cordy Date 8/30/18

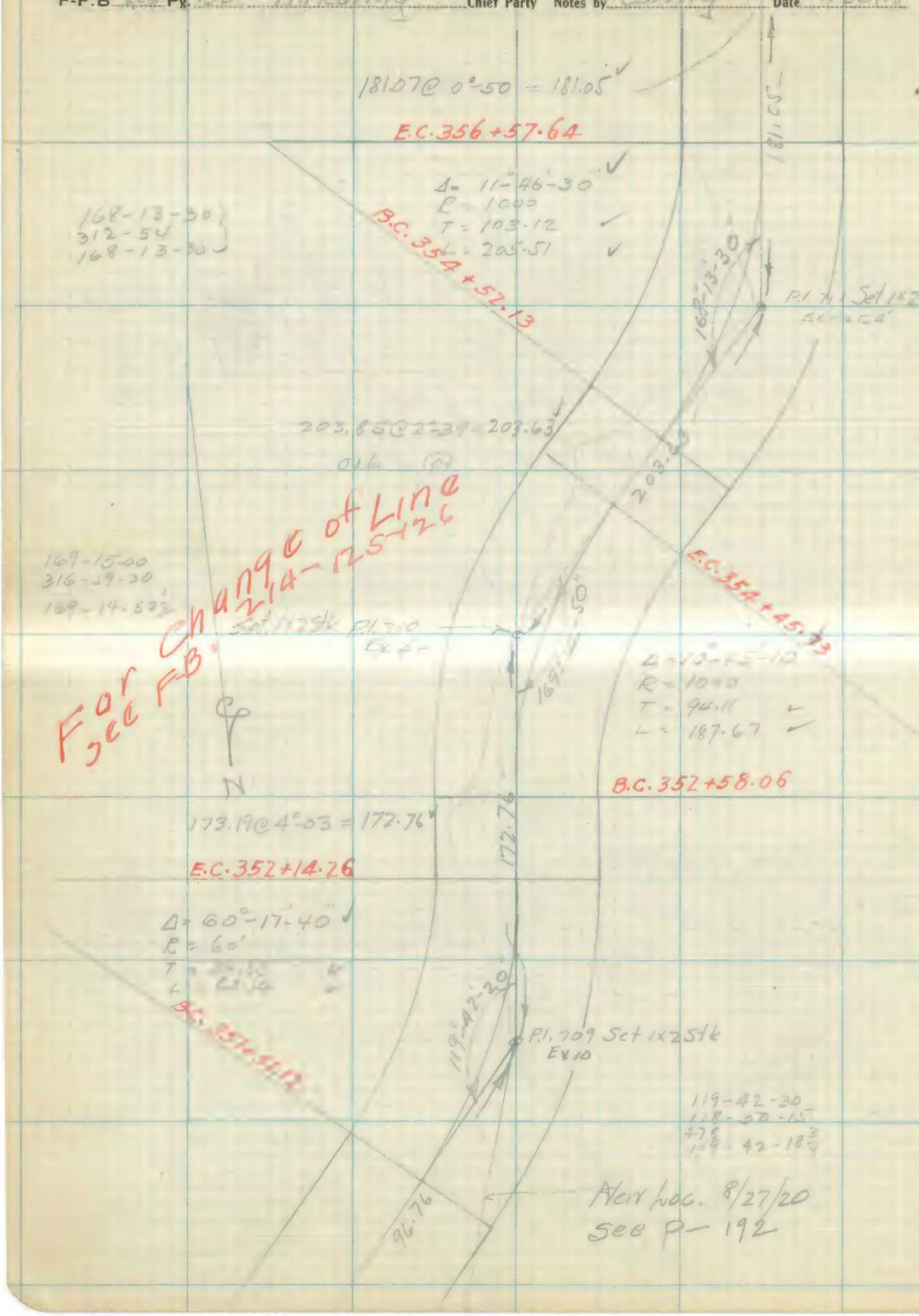

RETURN TO
LOS ANGELES COUNTY SURVEYOR
FLOOD CONTROL

Do not extend notes this side of this line

Note: ANY ADDITION OR CHANGES ON THIS SHEET MUST BE MADE OR CIRCLED IN **Red.** WITH DATE AND NAME OF PERSON MAKING CHANGE.

Date 8/30/18 Notes by H.I. Comly Chief Party H.I. Comly F-F.B 206 Pg. 136

Drawn by Doan	S.O.No. 221
Date Nov 1918	Location Oakdale Cn.
Bar No. C.S. 8166	Reviewed by Comly
Plotting Chk by Weary	Date 8/30/18
Date Dec. 1918	Issued Aug. 1918 H.I.C.

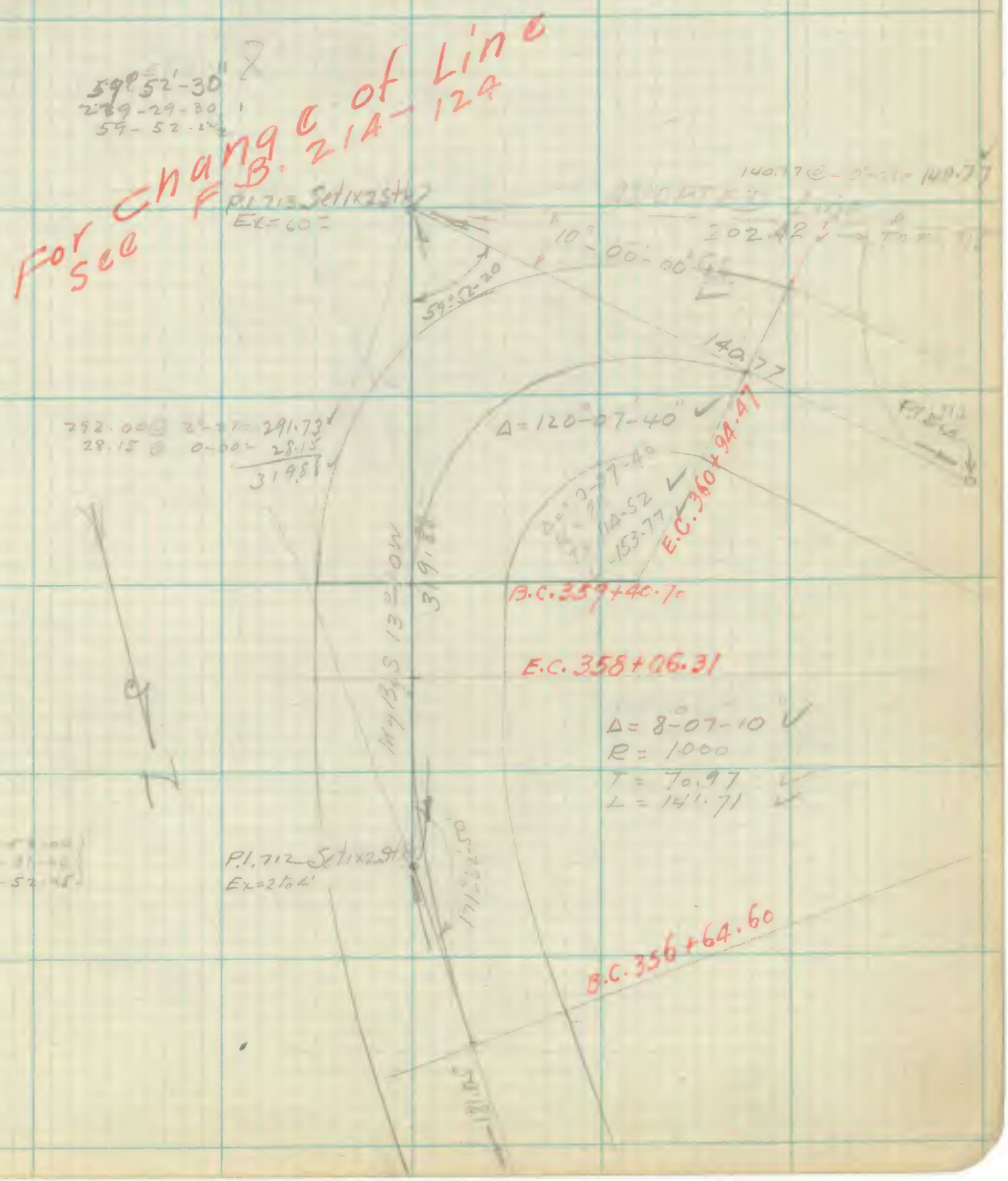

Note: ANY ADDITION OR CHANGES ON THIS SHEET MUST BE MADE OR CIRCLED IN Red. WITH DATE AND NAME OF PERSON MAKING CHANGE.

Do not extend notes this side of this line

RETURN TO
LOS ANGELES COUNTY SURVEYOR
FLOOD CONTROL

F-F.B 206 Pg. 137 H.L. Comly Chief Party Notes by Comly Date 8/30/18

RETURN TO
LOS ANGELES COUNTY SURVEYOR
FLOOD CONTROL

Note: ANY ADDITION OR CHANGES ON THIS SHEET MUST BE MADE OR CIRCLED IN **Red.** WITH DATE AND NAME OF PERSON MAKING CHANGE.

Do not extend notes this side of this line

Date 8/30/18 Notes by H.I. Comly Chief Party Comly F-F.B 206 Pg. 138

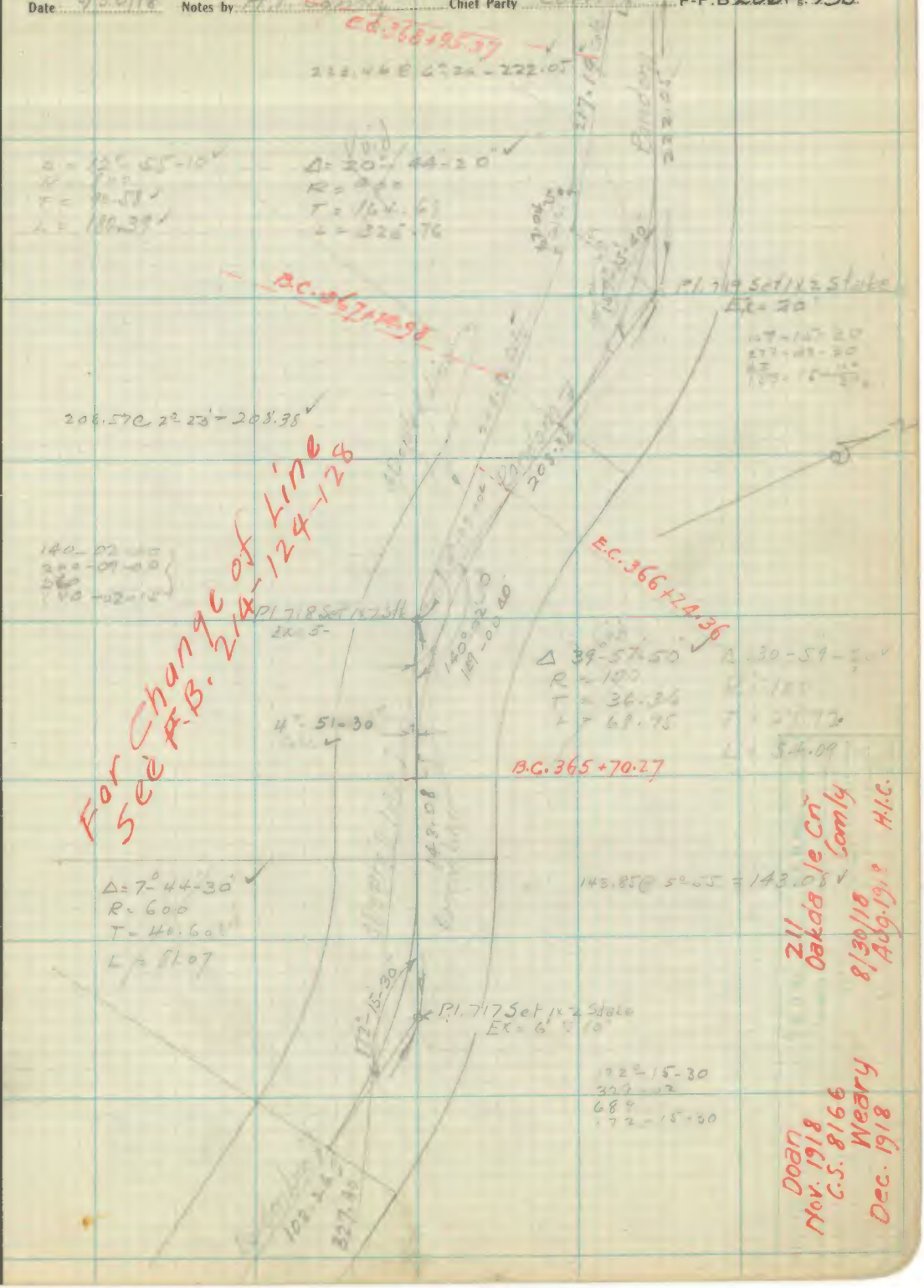

Note: ANY ADDITION OR CHANGES ON THIS SHEET MUST BE MADE OR CIRCLED IN Red. WITH DATE AND NAME OF PERSON MAKING CHANGE.

Do not extend notes this side of this line

RETURN TO
LOS ANGELES COUNTY SURVEYOR
FLOOD CONTROL

F-F.B 246 Pg. 139 H.J. Comly Chief Party Notes by Comly Date 8/30/18



RETURN TO
LOS ANGELES COUNTY SURVEYOR
FLOOD CONTROL

Note: ANY ADDITION OR CHANGES ON THIS SHEET MUST BE MADE OR CIRCLED IN **Red.** WITH DATE AND NAME OF PERSON MAKING CHANGE.

Do not extend notes this side of this line

Date 8/30/18 Notes by H.I. Comly Chief Party Comly F-F.B 206 Pg. 140

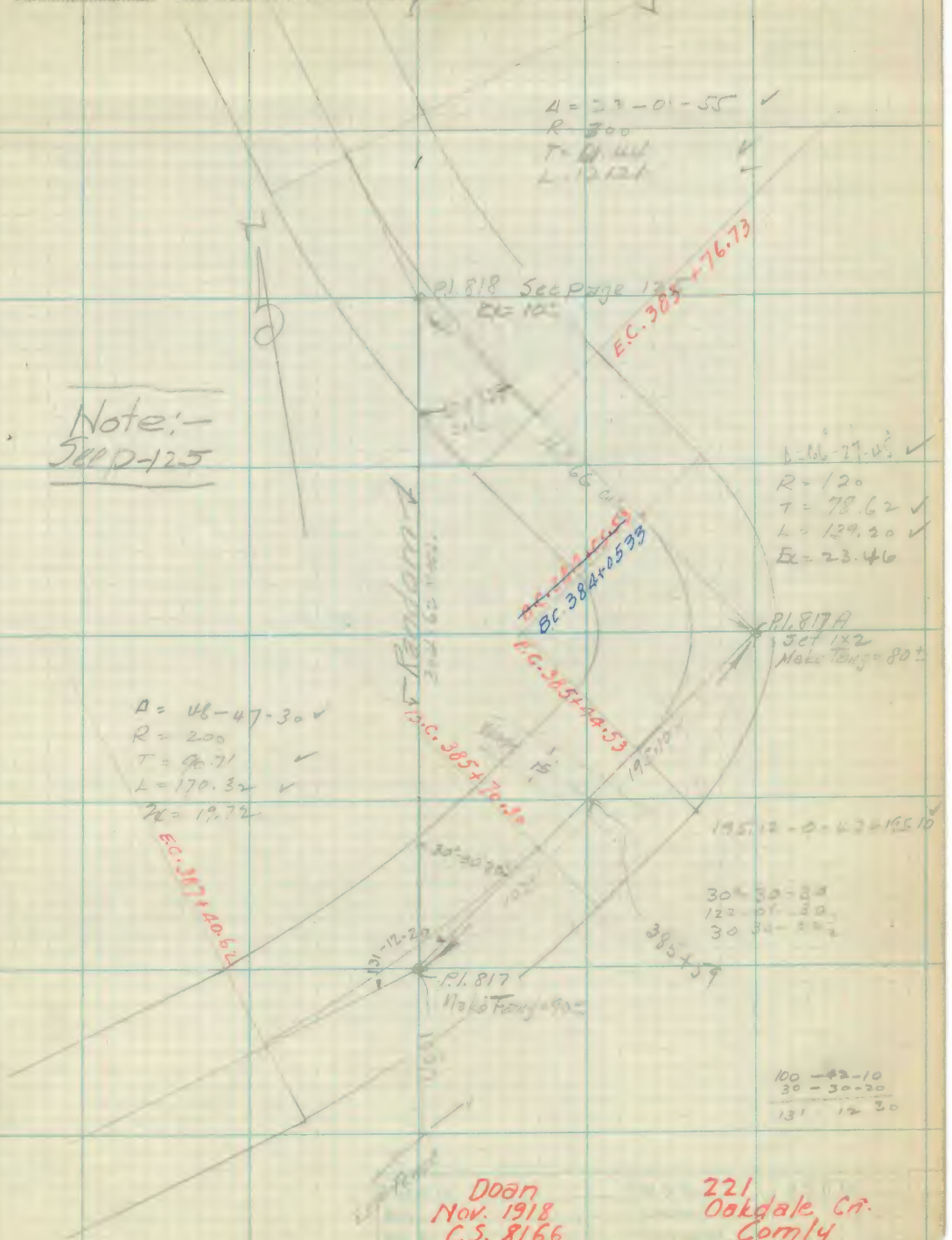

Doan
Nov. 1918
C.S. 8166
Weary
Dec. 1918

221
Oakdale Cr.
Comly
8/30/18
Aug 1918 H.I.C.

Note: ANY ADDITION OR CHANGES ON THIS SHEET MUST BE MADE OR CIRCLED IN Red. WITH DATE AND NAME OF PERSON MAKING CHANGE.

Do not extend notes this side of this line

RETURN TO
LOS ANGELES COUNTY SURVEYOR
FLOOD CONTROL

F-F.B 206 Pg. 141 H.L. Comly Chief Party Notes by McHenry Date 9/6/18

Solar No 7 H.L. Comly - Inst.

Inst. at P.I. 800 Sight on P.I. 801

Turning Left or NE to Sun

For Line Sec-p-120

Mg Bg = S 21° - 35 E

Var. set at 16° 10'

Lat. = 34-44-30

Long = 118-42-40

	Hor ∡	Vert ∡	Time (Summer Time)
1	62°-21-30	20°-24-00	8-13
	62-41-30	20-12-00	8-14½
2	61-54-00	21°-00 00	8-16
	62-16-30	21-03-00	8-17
3	61-30-30	21-31-30	8-18½
	61-53-30	21-16-30	8-20
4	61-05-30	22-05-00	8-21
	61-26-30	21-53-00	8-23
5	60-40-00	22-39-00	8-24
	61-03-00	22-23-30	8-25

True variation 16°-24

1 - S 21-20-24 E
2 - S 21-14-21 E
3 - S 21-20-52 E
4 - S 21-20-30 E
5 - S 21-20-44 E

AV 1-3-4-5 S 21-20-27½

Coll S 21-20-40 E

RETURN TO
LOS ANGELES COUNTY SURVEYOR
FLOOD CONTROL

Note: ANY ADDITION OR CHANGES ON THIS SHEET MUST BE MADE OR CIRCLED IN Red. WITH DATE AND NAME OF PERSON MAKING CHANGE.

Do not extend notes this side of this line

Date 9/7/18 Notes by Dean Chief Party H.C. Comly F-F.B 206 Pg. 142

Instrument

Solar No 8

Inst. at P.O.T. 693 Sight on P.O.T. 692

Turning N.E. to Sun.

Mag. Eq. S 69°-50' E
Var. Set at 16°-10'
Lat.
Long.

	Hor. Ang.	Ver. Ang.	Time
U.R.	11°-57'-30"	22°-20'	8:23 A.M.
L.L.	12°-22-30	22°-03'	8:24
U.R.	11°-37'-00"	22°-47'	8:25
L.L.	12°-01-30	22°-30-30"	8:26
U.R.	11°-15'-30"	23°-13'-30"	8:27
L.L.	11°-40-30	22°-57'-00"	8:28
U.R.	10°-55'-00"	23°-40'-30"	8:29
L.L.	11°-19'-00"	23°-25'-30"	8:31
U.R.	10°-34-00"	24°-08-30	8:32
L.L.	10°-57'-00"	23°-51'-00"	8:33
U.R.	10°-13'-30"	24°-34'-30"	8:34
L.L.	10°-38-30	24°-17-30"	8:35

221 Oakdale Cn. Comly 9/7/18 Aug. 1918 H.C.

C.S. 3166

Note: ANY ADDITION OR CHANGES ON THIS SHEET MUST BE MADE OR CIRCLED IN Red. WITH DATE AND NAME OF PERSON MAKING CHANGE.

Do not extend notes this side of this line

RETURN TO LOS ANGELES COUNTY SURVEYOR FLOOD CONTROL

F-F.B. 206 Pg. 142 H.L. Comly Chief Party Notes by Comly Date 9/7/18

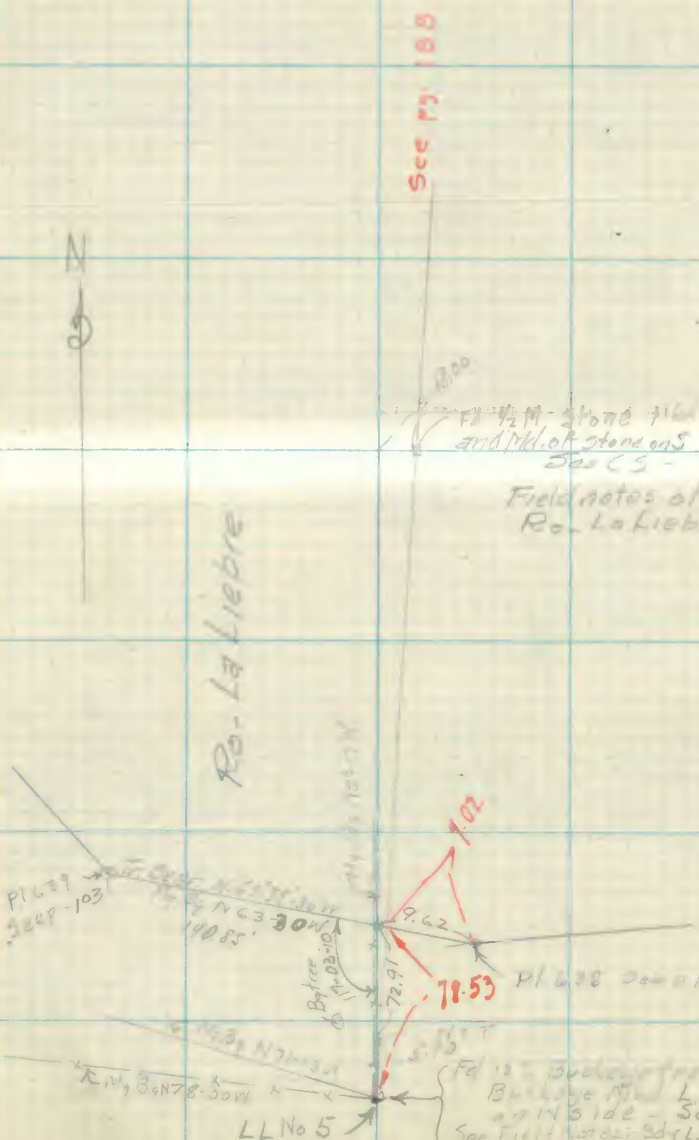

RETURN TO
LOS ANGELES COUNTY SURVEYOR
FLOOD CONTROL

Do not extend notes this side of this line

Note: ANY ADDITION OR CHANGES ON THIS SHEET MUST BE MADE OR CIRCLED IN **Red.** WITH DATE AND NAME OF PERSON MAKING CHANGE.

Date 9/9/18 Notes by Comly Chief Party H.I. Comly F-F.B 206 Pg. 144

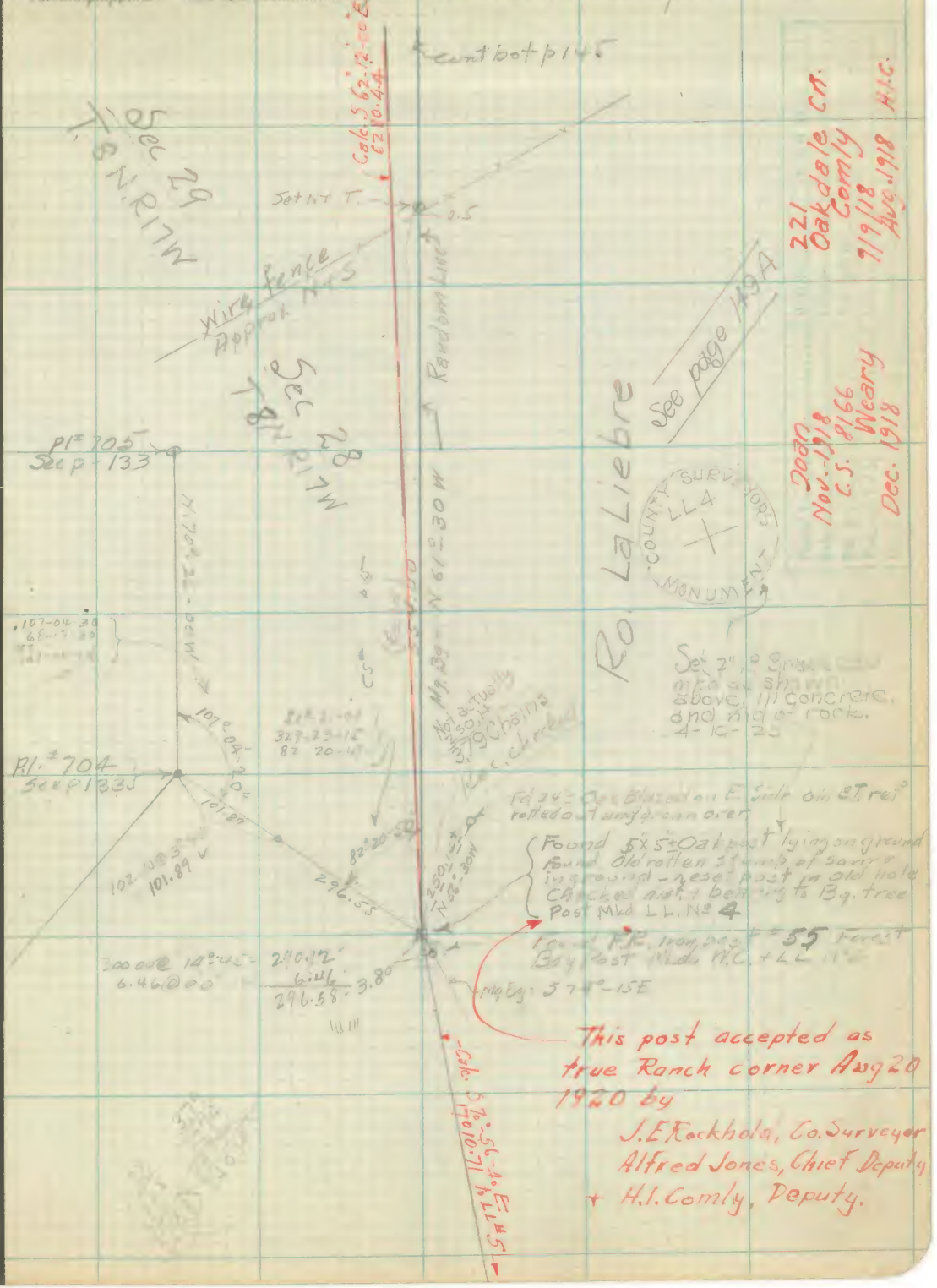

Note: ANY ADDITION OR CHANGES ON THIS SHEET MUST BE MADE OR CIRCLED IN Red. WITH DATE AND NAME OF PERSON MAKING CHANGE.

Do not extend notes this side of this line

RETURN TO LOS ANGELES COUNTY SURVEYOR FLOOD CONTROL

F-F.B. 206 Pg. 145 H.I. Conroy Chief Party Notes by Conroy Date 9/9/18



RETURN TO
LOS ANGELES COUNTY SURVEYOR
FLOOD CONTROL

Do not extend notes this side of this line

Note: ANY ADDITION OR CHANGES ON THIS SHEET MUST BE MADE OR CIRCLED IN **Red.** WITH DATE AND NAME OF PERSON MAKING CHANGE.

Date 9/9/18 Notes by H.I. Comly Chief Party Comly F-F.B. 206 Pg. 149

221 Oakdale Cn. Comly 9/9/18 Aug 1918 H.I.C.

Doan Nov. 1918 C.S. 8166 Weary Dec. 1918

Sta LL No 3 to Sta LL No 4 Rec — 90 ch = 5940

81-36'-30"
226-26-30
81-36 37½

90°-06-30
360-25-45
90-06-26¼

B.T. 8" White Oak (DPW)

Sta No 3 La Liebre Ro. Bdy
Gray Granite Stone 1.5± x 6" x 12 high
Mkd LL No 3 on S
5 links = 34.98
White Oak B.T. - C.S. #115 P16
Fd. F.R. Bdy. Pipe #54 Mkd. LL on N. #3 W.C.
S 60-30E
10" dia Oak (white) per C.S. P 16
S 85°-15E 57 links = 37.62' - CS P 16

N 59°-30" W
N 45°-45" W
230.00
81-36-50"
90°-06'-40"
3.5
1580 ft Calc
8°-16-30"
5°-04'-50"
5°-05
70-19-30
5-04-52½

8°-16-15
33-06-00
8°-16-30

(2)

Calc. S 62°-12'-00" E
6280.44
Ro Bdy Line ℄
Random ℄

Note: ANY ADDITION OR CHANGES ON THIS SHEET MUST BE MADE OR CIRCLED IN Red. WITH DATE AND NAME OF PERSON MAKING CHANGE.

Do not extend notes this side of this line

RETURN TO LOS ANGELES COUNTY SURVEYOR FLOOD CONTROL

F-F.B 206 Pg. 147 H.L. Comly Chief Party Notes by Comly Date 91

RETURN TO
LOS ANGELES COUNTY SURVEYOR
FLOOD CONTROL

Do not extend notes this side of this line

Note: ANY ADDITION OR CHANGES ON THIS SHEET MUST BE MADE OR CIRCLED IN **Red.** WITH DATE AND NAME OF PERSON MAKING CHANGE.

Date 9/10/18 Notes by Comly Chief Party H.L. Comly F-F.B 206 Pg. 148

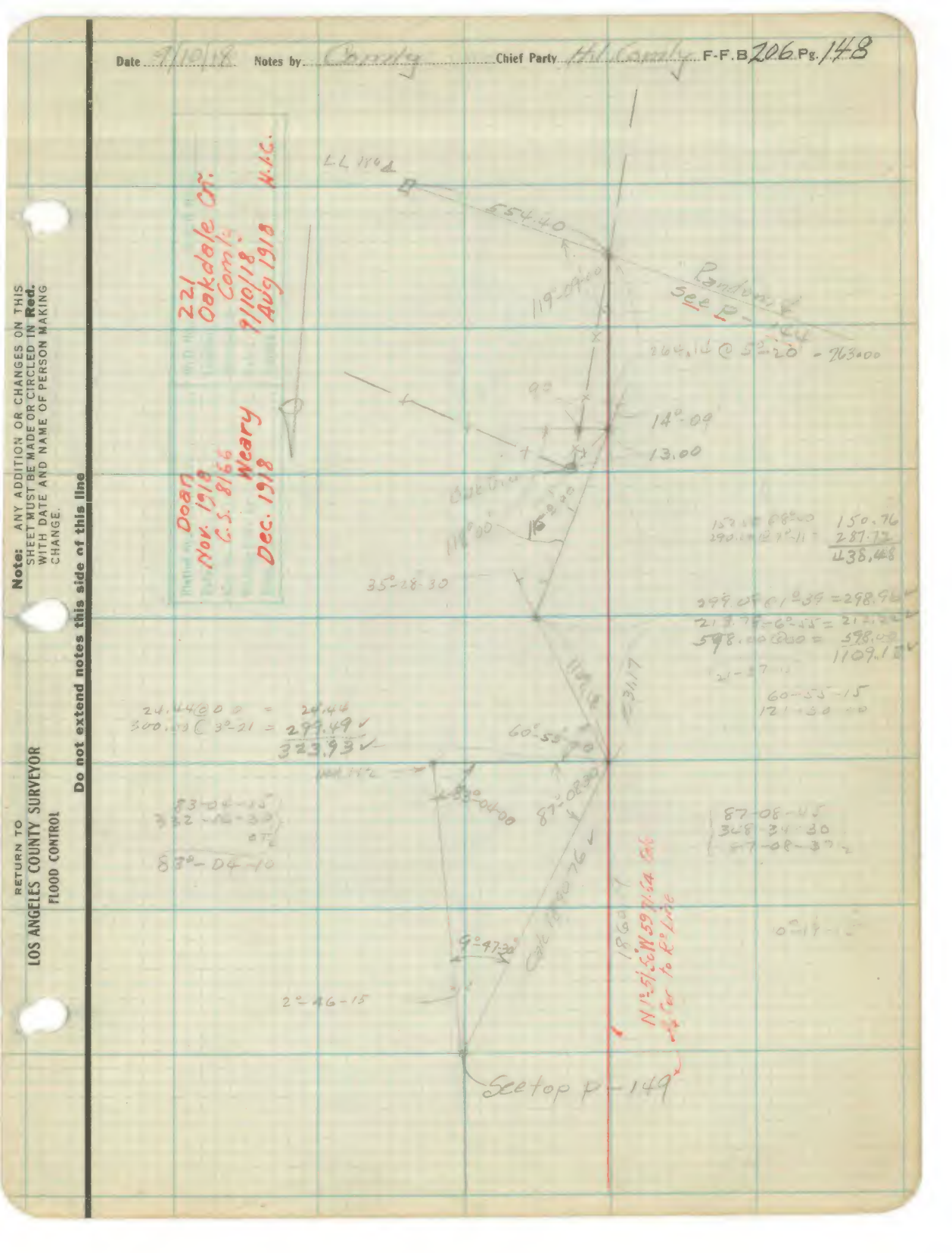

Note: ANY ADDITION OR CHANGES ON THIS SHEET MUST BE MADE OR CIRCLED IN Red. WITH DATE AND NAME OF PERSON MAKING CHANGE.

Do not extend notes this side of this line

RETURN TO
LOS ANGELES COUNTY SURVEYOR
FLOOD CONTROL

F-F.B 206 Pg. 149 Chief Party Notes by Corrsly Date 7/10/18

143.52 @ 0°-19'-10"

31°-52

62°-16 Hor-169.71 @ 6°-45 = 162.53
= 78.43

Const. bottom p-148

13.85
298.21
204.87
515.93 = 493.82

64.52 @ 0°-0
300.00 @ 0°-0 = 298.19
363.01
27°-27

300.00 @ 7°-44
7.67 @ 0°-0
295.68
7.67
333.30

77.58 @ 20°-23 = 72.72

= 299.96

155-43-30
262-53-30
155-43-20

63.90 @ 8°-10 = 63.25
216.90 @ 19-12 = 204.85
268.10

Ni-51°-50"W 5971.46 Calc.
¼ Cor to Rº Line page 148

Fdpk BT Mid ¼ BT

268.10
130.68

99

Set 2" I.P. brass cap
See page 149 B

(?) T.8N. R.16W.

RETURN TO
LOS ANGELES COUNTY SURVEYOR
FLOOD CONTROL

Do not extend notes this side of this line

Note: ANY ADDITION OR CHANGES ON THIS SHEET MUST BE MADE OR CIRCLED IN **Red.** WITH DATE AND NAME OF PERSON MAKING CHANGE.

Date 4-10-23 Notes by McHenry Chief Party McHenry F-F.B. 206 Pg. 149A

Platted by McPherson	W. O. No. 221 D. S. O. No.
Date Oct. 1935	Location Oakdale Canyon Rd
Map No. C.S. 8166	Surveyed by McHenry
Platting C'k'd by	Date 4-10-23
Date	Indexed

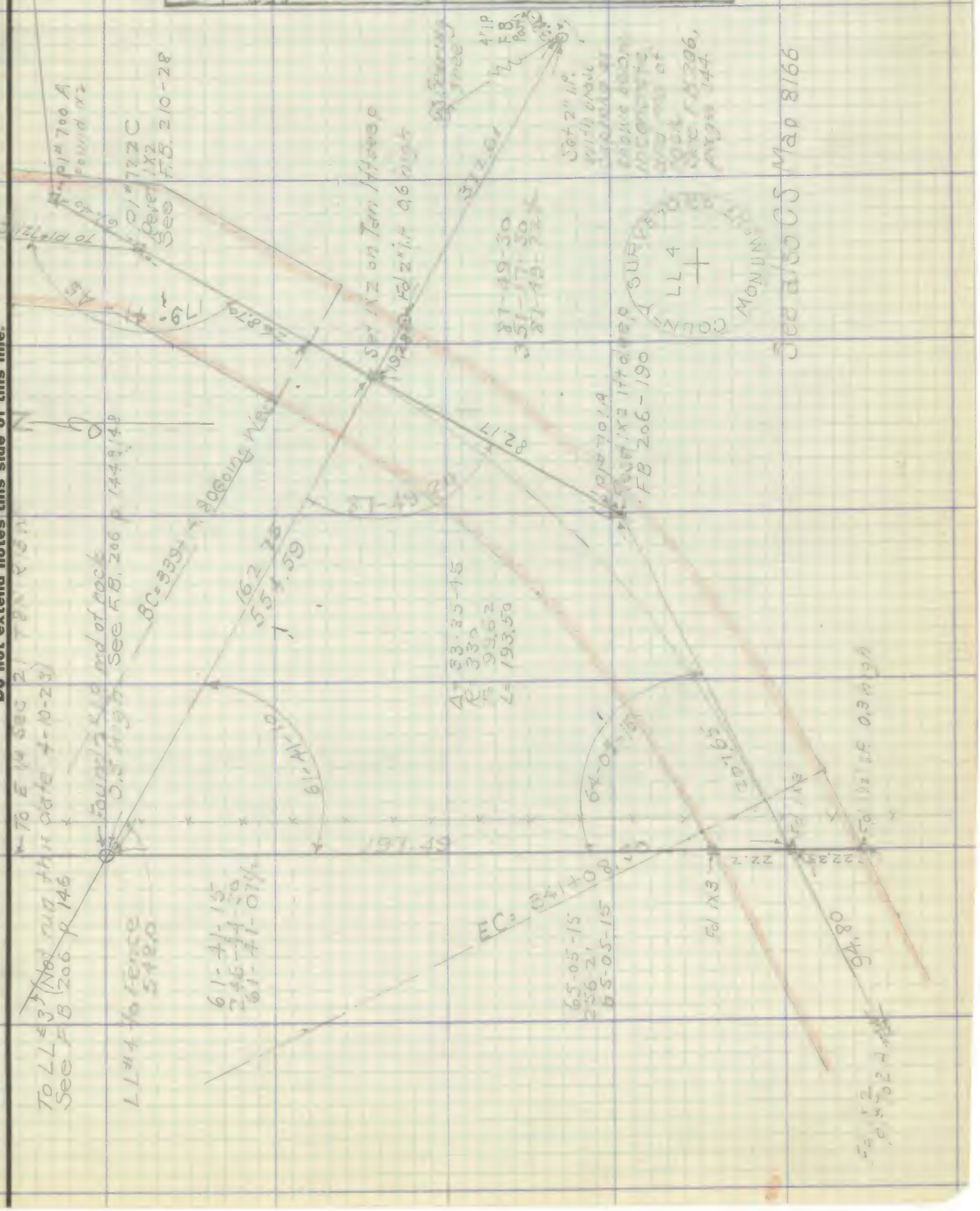

RETURN TO
LOS ANGELES COUNTY SURVEYOR
FLOOD CONTROL

Note: ANY ADDITION OR CHANGES ON THIS SHEET MUST BE MADE OR CIRCLED IN **Red**, WITH DATE AND NAME OF PERSON MAKING CHANGE.

Do not extend notes this side of this line.

F-F.B. Pg. 149 B McHenry Chief Party. Notes by McHenry Date 4-10-23

Platted by	W. O. No. 221 D. S. O. No.
Date	Location Oakdale Cy Road
Map No.	Surveyed by McHenry
Platting C'k'd by	Date 4-10-23
Date	Indexed

RETURN TO
LOS ANGELES COUNTY SURVEYOR
FLOOD CONTROL

Do not extend notes this side of this line.

Note: ANY ADDITION OR CHANGES ON THIS SHEET MUST BE MADE OR CIRCLED IN Red, WITH DATE AND NAME OF PERSON MAKING CHANGE.

Date [illegible] Notes by [illegible] Chief Party [illegible] F-F.B. 06 Pg. 150

Sta	Dist	Vert	Bearing	Corr	Remarks	
Pl 1	195	- 2° 41'	S 12° 30" E		℄ Rd to LR	24 W 20
	23	1° 24'	S 81° 30 E		℄ Rd to Lancaster	15 "
	80	2° 30'	S 6° 30" E		℄ to LR	38 "
	27'	0° 12'	S 0° 25 W		℄ "	25' "
	55'	0° 50'	S 69° 00 E		℄ North Lancaster Int of Rd	21'
	42	—	S 89° 00' E		Angle Fence N side	
	26		S 5° 67 (W)		" " Gate	
	57'		N 36° 30 W		Fence cor. Angle N side	
	90'		N 68° 30 W		℄ Rd Ellsworth	25 W
	48.8'		N 61° 00 W		" "	15' W
Pl 1						
POT-W						
	203'		S 60° 00 E		℄ Rd	25' W
	154		S 62° 30' E		" " "	25' W
	12		S 30° 00 W		" "	25
	25'		S 30°		South Fence line	
	26	+5.24	N 36° 30° E		North "	
	203		N 68° 00 W		℄ Road	25'
					Pl 1 to 12.5' W of Tree	
Pl 1						
1 to 3						
Hydrants	357		S 66° 00' E		Angle in Fence S side	
	363		S 62° 00 E		Cor Central E end	
	300		S 60° 30 E		℄ Road	20
	240		S 61° 30 E		Cor Central W end	
	224'		S 81° 30 E		Angle in Fence N side	
	120		S 64° 00 E		Cor Central corr fence Angle	
	96		S 62° 30 E		℄ Road	25
	152		S 50° 30 E		N E Cor barn, Hydrant	(50 wide)
	142		S 51° 30 E		NW " "	
	96		S 32° 15 E		NE Shed	
	75		S 22° 30 E		NW " "	
	55'		S 52 30 W		WE " "	
	60		S 61 30 W		WW " "	
	64		N 17 30 W		Angle Fence W side	Big Tree
	46		N 15 00 W		SE Cor Pitch of House	(6 Wide)
			N 10 00 E		NE House	
	120	10° up	N 49° 10 E		Angle Fence N side	

221 Oakdale Ct. Comly 7/25/1918 Aug 19.?? H.I.C.

11/1918 C.S. 12/1918

Note: ANY ADDITION OR CHANGES ON THIS SHEET MUST BE MADE OR CIRCLED IN Red. WITH DATE AND NAME OF PERSON MAKING CHANGE.

Do not extend notes this side of this line

RETURN TO LOS ANGELES COUNTY SURVEYOR FLOOD CONTROL

F-F.B. 206 Pg. 151 H I Gamly Chief Party Notes by Mitchell Date 7/25 1918

Sta	Dist	Vert ∡	Bearing	Cart.	Remarks	
At P1 #193 Cont'd	83'		N 35° 00 W	SW	Cor Porch of House Helmers	
	91		N 36° 30 W	SE	" " " 2" House 6' W	
	117		N 40° 45 W	SW	" " " " "	
	173		N 43° 30 W	SE	Cor fence W of House	
	149		N 60° 40 W		Fence Angle S side	
	257		N 56° 35 W		" " "	
At P1 #194	55'		S 48° 00 E		℄ Road	25'
	50'		N 83° 00 W		℄ "	15'
	189		N 77° 25 W		℄ "	15'
	26'		S 42° 20 W		Angle fence S side	
	12'		N 19° 00 E		" " N "	
	44'		S 70° 30' E		" " N "	
	158'		N 71° 00 W		" " N "	
At P1 #195	10'		South to		℄ Road	15'
	45'	+ 6° 00'	N 74° 00 E		Angle fence N side	
	27'	+ 11° 00	N 20° 15 E		" " " "	
	51	—	N 30° 00' W		" " " "	
	134	—	N 42° 30 W		" " " "	
	16'	—	S 7° 20' W		" " S "	
	256'		N 45° 15' W		" " N "	
	115		N 51° 00 W		℄ Road	15'
	264		N 50° 00 W		" "	15'
At P1 #196	25'		North to		℄ Road	15'
	39'		S 14° 15 W		Angle fce S side	
	99'	—	S 69° 00 E		" " N "	
	226		S 51° 45' E		℄ Rd	15'
	77		S 60° 30' E		" "	15'
	76		N 29° 10' W		" "	20'
	71	+ 4° 05'	N 7° 30' W		Angle fce N side	
					"	

RETURN TO
LOS ANGELES COUNTY SURVEYOR
FLOOD CONTROL

Note: ANY ADDITION OR CHANGES ON THIS SHEET MUST BE MADE OR CIRCLED IN **Red.** WITH DATE AND NAME OF PERSON MAKING CHANGE.

Do not extend notes this side of this line

Date 7/25 1918 Notes by Mitchell Chief Party H. I. Comly F-F.B. 206 Pg. 152

Sta	Dist	Vert	Bearing	Corr	Remarks	
At P1	83		S 31° 45' E		℄ Road	20'
#197	60		N 62° 30 W		"	15
-15' N	160		N 65° 00 W		"	15
of ℄ Rd	48'		N 31° 15' W		Angle Fce. N side	
15' Wide	72'	-4°44'	N 86° 25 W		" " S "	
	233		N 68° 50 W		℄ Road	15
	360		N 68° 45 W		" "	15
At P1	30		North to		℄ Road	15
#198	320		S 69° 28 E		℄ Road	15
	119		S 68° 00' E		" "	15
	140		N 49° 00' W		" "	20
	445		N 58° 10 W		" "	20
	35'		S 53° 00 W		Angle Fce S side	
	38'		N 28° 00 E		" " N "	
	400		N 54° 15' E		" " N "	
	488		N 64° 00 W		" " S "	
	580		N 57° 45 W		℄ Road	15
	120±		S 30° 00 W		Edge Lake	
At P1	12		South to		℄ Road	15
#199	440		S 51° 45 E		℄ Road	15
	267		S 62° 00' E		" "	15
	126		S 64° 30 E		" "	20
	125		N 72° 15 W		"	10
	378		S 38° 30' E		Edge Lake	
	576		S 41° 30 E		" " Fce line	
	233	-3°00'	N 82° 30 W		" "	
	512		N 88° 30 W		" "	

Figures by Doan
Date Nov. 1918
Map No. C.S. 8166
Plotting Chief Weary
Date Dec. 1918

W.W. No. 221 O.S.O. No.
Location Oakdale Cn.
Surveyed by Comly
Date 7/25/18
Reviewed Aug 1918 H.I.C.

Note: ANY ADDITION OR CHANGES ON THIS SHEET MUST BE MADE OR CIRCLED IN Red. WITH DATE AND NAME OF PERSON MAKING CHANGE.

Do not extend notes this side of this line

RETURN TO
LOS ANGELES COUNTY SURVEYOR
FLOOD CONTROL

F-F.B. 2016 Pg. 153 Comly Chief Party Notes by Mitchell Date 7/15 1918

Sta	Dist	Vert ∡	Bearing	Corr	Remarks	
At P1	10'		South		℄ Road	20
#200	117		S 70° 15 E		℄ Rdc Int Fairmont Rd	35
	49		N 61° 30' E		" Road Fairmont	25
	115	+ 4° 30'	N 8° 20' W		" " "	25
	341	+ 5° 01'	N 8° 15 W		" " "	25
	60'	—	N 34° 00 W		" " Connecting	10
	85	+ 4° 16'	N 12° 40 W		" " " Int. Fence	
	64½	3° 03	N 56° 00 W		Angle fce N side	
	35		S 35° 45' E		" S "	
	204		S 82 20 W		" S "	
	73		N 80° 45 W		℄ Sta. Conn	10
	110		N 89° 30 W		" " Int Pine Cañon Rd	
	204		S 58° 15 E		Begin Fence S side	
	47		S 71° 30 E		℄ Pine Cañon Rd	25'
	147		N 88° 30 W		" " " "	20
	228		N 87° 30 W		Angle fce N side	
	250		S 87° 50 W		℄ Rd	15
	330		S 80° 00 W			15
	290		S 87° 45 W		Angle fce N side	
	320		S 84° 45 W		" " " "	
	392		S 72° 30 W		℄ Road	15
	412		S 72° 45 W		Angle fce N side	
	440		S 71° 25 W		" " " "	
	446		S 69° 30' W		℄ Road	15
At P1						
203	6'		North		℄ Road	12
= Top bk	77		N 60° 15 E		"	15
of Lake	72		S 78° 10 W		" (25' S to Lake)	15
20' to water	204		S 81° 10 W		" " (30' S " ")	12
	288		N 72° 30' E		Angle fce S side	
	282	− 4° 17'	N 88° 00 E		Edge Lake	
	79	+ 13° 10'	N 87° 30 W		Angle fce N side	
	104	+ 8° 55'	S 88° 30 W		" " " "	
	265	+ 3° 00'	S 82° 40 W		" " " "	
	140	—	N 80° 30' E		" " S "	

RETURN TO
LOS ANGELES COUNTY SURVEYOR
FLOOD CONTROL

Do not extend notes this side of this line

Note: ANY ADDITION OR CHANGES ON THIS SHEET MUST BE MADE OR CIRCLED IN **Red.** WITH DATE AND NAME OF PERSON MAKING CHANGE.

Date 7/25 mile Notes by Metcalfe Chief Party Comly F.F.B. 206 Pg. 154

Sta	Dist	Ver ∠	Bearing	Corr.	Remarks	
A+P1	19'		North to		℄ Road	15
#204	145		N 74° 00 E		Angle face N side (Fence Posts 1 Foot to North side)	
	51	44°34	N 52° 45' E		" " " "	
	51		S 89° 20' E		" " South "	
	93		N 76° 20' E		℄ Road	15
	43		N 54° 30 W		" "	15
	61		N 51° 30 W		Angle face N side	
	77		N 81° 10' W		" " S "	
	137		N 69 50' W		℄ Rd (int. Private Rd 10' Wide)	12
	430		N 71° 25' W		" "	12
	300±		South		To Edor Lane	
A+P1	9		North		℄ Road	12
#205	290		S 74° 00' E		"	12
	111		S 72° 00' E		" "	12
	165		N 58° 15 W		"	12
	18½		N 31° 15 E		Angle face (Corr) N side (F.F. Sign)	
	72		S 52° 45 E		" " S side (face to S side)	
	256		S 10° 00 E		Edge Lake, at fence	
	104		N 71° 00 W		Angle face S side	
	356		N 55° 15 W		℄ Road	12
	550		N 59 25 W		" "	12
	380		N 59 30 W		Angle face S side (100± to Lake)	
	420		N 59° 25 W		" " " "	
	676		N 61° 10 W		℄ Rd	12
	520		N 60° 15 W		Angle face S side	

Doan
Nov. 1918
C.S. 8166
Weaver
Dec. 1918

221
Oakdale Cn.
Comly
7/25/18
Aug 1918 H.I.C.

Note: ANY ADDITION OR CHANGES ON THIS SHEET MUST BE MADE OR CIRCLED IN Red. WITH DATE AND NAME OF PERSON MAKING CHANGE.
Do not extend notes this side of this line
RETURN TO LOS ANGELES COUNTY SURVEYOR FLOOD CONTROL

F.F.B. 206 Pg. 155 County Chief Party Notes by Mitchell Date 7/25/91

Sta	Dist	Vert ∠	Bearing	Corr	Remarks	
At P1 #208	6'		North to		℄ Road (150± to Lane)	12
	717		N 82° 15' E		" " (75' to Lane)	12
	445		N 79° 30' E		" (125 " ")	10
	218		N 79° 00' E			10
	354		N 82° 30' E		Angle fence, S. side	
	468		N 75° 30' E		Fce Cor N side	
	96		S 74° 55' E		Angle fce S side	
	34		N 83° 30' W		℄ Road	12
At P1 #209	4'		North to		℄ Road	10
	74		S 88° 30' E		" " (Int. Private Ent)	10
	175		N 78° 00' W		" "	10
	385		N 77° 40' W		" " (Int Private Ent)	10
	87'		N 77° 30' E		Fce Angle N side	
	52		N 00° 45' E		" " N " (Entrance)	
	61		S 67° 30' E		" " S "	
	14'		N 10° 45' W		" " N " (")	
	164	- 6° 05'	S 20° 45' E		Edge Lane	
	302		N 75° 00' W		Angle fce N side (Entrance)	
	385		N 75° 10' W		" " " " (")	
At P1 #210	10		South to		℄ Road	10
	73		S 72° 00' E		" "	10
	125		N 77° 00' W		" " (50' ± to Lane)	10
	20'		N 78° 00' E		Fce Cor N side (Fce to N)	
	157		S 65° 15' E		" " S " (50' ± to Lane)	
	236		N 70° 30' W		℄ Road (50' ± to Lane)	10
	414		N 72° 00' W		" " (25 ± to Lane)	10

RETURN TO
LOS ANGELES COUNTY SURVEYOR
FLOOD CONTROL

Do not extend notes this side of this line

Note: ANY ADDITION OR CHANGES ON THIS SHEET MUST BE MADE OR CIRCLED IN **Red** WITH DATE AND NAME OF PERSON MAKING CHANGE.

Date 7/25/1918 Notes by Meyerdirk Chief Party Comly F-F.B. 206 Pg. 156

Sta	Dist	Vert	Bearing	Corr	Remarks	
At P1 #212	10		North to		℄ Road (50± to Lake)	10
	340		N 75° 45 E		" " (40± " ")	10
	260		N 74° 00 E			10
	110		N 74° 30 E		" " (50± to Lake)	10
	63		N 80° 30' W		" "	10
	270		N 85° 00 W		" " (100± to Lake)	10
	243		N 81° 45 W		" "	10
At P01 Just E of P1 #213	13		South to		℄ Road	10
	225	4°26	S 77° 00 E		" "	10
	148	5°48	S 75° 30 E		" "	10
	64	9°18	S 62° 30 E		" "	10
	382		S 79° 45 E		Fce Cor N. side	
	250		S 74° 30 E		" Apple S "	
	47	14°11	S 33° 00 E		" " " "	
	128	5°30	N 85° 00 W		" " (50± to Lake)	
	125	4°23	N 78° 45 W		℄ Road	10
	308		N 72° 15 W		" "	10
At P01 E of P1 #215	18.2		South to		℄ Road	10
	573		S 76° 00 E		" "	10
	415		S 79° 15 E		" "	10
	208		S 78° 45 E		" "	10
	50		S 67° 00 E		" "	10
	574		S 75° 10 E		Bogie Fce S side	
	6		N 52° 00 E		" " N	
	101		N 57° 00 W		" " " (Fce to N.)	
					" "	
	72	8°44	N 88° 45 W		℄ R.	8
	247		N 78° 00 W		" "	8
	372		N 79° 30 W		" " (Not Mage home)	15
	350		N 81° 45 W		Fce Cor S. side " E	
	398		N 82° 15 W		" " " N	
	620		N 82° 00 W		℄ Road	8

Doan
Nov. 1918
C.S. 8166
Weary
Dec. 1918

221
Oakdale Cn.
Comly
7/25/18
Aug. 1918 H.L.C.

Note: ANY ADDITION OR CHANGES ON THIS SHEET MUST BE MADE OR CIRCLED IN Red. WITH DATE AND NAME OF PERSON MAKING CHANGE.

Do not extend notes this side of this line

RETURN TO LOS ANGELES COUNTY SURVEYOR FLOOD CONTROL

F-F.B. 206 Pg. 157 Conroy Chief Party Notes by Mitchell Date 7/25 1938

Sta	Dist	Vert ∠	Bearing	Corr	Remarks	
At POT	10'		South to		℄ Road	10
E of	45		S 79° 15' E		" "	10
PI #216	36½		N 28° 30 E		Fce N side	
	24	- 8° 05	S 3° 10 W		" S "	
	252	—	N 81° 15 W		" Angle N side	
	270	- 4° 03	S 85° 30 W		" " S "	
	122	- 5° 38'	S 87° 30 W		℄ Road	10
	256	- 3° 47	N 88° 15 W		" "	10
	262	- 3° 27	S 88 30 W		Fce Cor. S side	
At PI #217	10		South to		℄ Road	10
	150	—	S 71° 45' E		" "	10
	94	- 3° 03'	S 61° 45 E		"	10
	96	- 3° 00'	N 61° 30 W		"	10
	166	—	N 56° 30' W		"	10
	91	—	S 77° 00 E		Angle fce N side	
	105	- 3° 00	S 51° 45 E		" " C	
	24	+ 11° 38	N 15° 45 W		" " N "	
	45	- 10° 28'	S 86 15 W		" " S "	
	164	- 4° 15'	N 59 40 W		" " S "	
	280	—	N 52° 30 W		" " N " (End of fce for 100')	
x	350	—	N 60° 00 W		℄ Rd	10
	422	—	N 62 35 W		Angle fce S side	
x	340'	—	N 59° 35 W		℄ Rd (Int Private Rd Shortcut to left, up side hill to North)	
At PI #219	8		North to		℄ Road	10
	154		S 67° 15' E		" "	10
	38	—	N 46° 20 W		"	10
	216		N 45° 00 W		" "	10
	274		N 46° 10 W		" "	10
	70'	+ 12° 40'	N 24° 30 W		Angle fce N side	
	160'		S 62° 50 E		" " S "	
	3		S 14° 20 W		" " S "	
	160		N 50° 30 W		" " S " fence (Fence with barbed wire 3' from to next ℄)	

RETURN TO
LOS ANGELES COUNTY SURVEYOR
FLOOD CONTROL

Do not extend notes this side of this line

Note: ANY ADDITION OR CHANGES ON THIS SHEET MUST BE MADE OR CIRCLED IN **Red**. WITH DATE AND NAME OF PERSON MAKING CHANGE.

Date [illegible] Notes by Mitchell Chief Party Comly F-F.B. 206 Pg. 158

Sta	Dist	Ver ∡	Bearing	Corr	Remarks	
At P1 #	10'		South to		℄ Road	10
220	37		S 16° 45' E		Angle fce S side (Oakdale Pl. Lig)	
	69		S 83° 30' E		" " N "	
	40'		N 74° 45 W		℄ Road	10
	354'		N 63° 45' W		℄ " (Int. Private Rd South)	10
	568		N 64° 20' W		℄ "	10
At P1	20'				℄ Road	10
#222	178'		N 0[illegible]° 00 E			10
	42	-7° 20'	N 9[illegible]° 20 W		-	10
	180	-	[illegible]			10
	69'	-4° 40	S 88° 0[illegible] W		Angle fce S side	
	19		North to		Fence	
At P1						
#223	24'		South to		℄ Road	10
	142		S 72° 20' E		" "	10
	66	-5° 40'	S 65° 40' E		" "	10
	98	-	S 78° 15' W		" "	10
	96	-4° 00'	S 67° 00 E		Angle fence S side	
	63'	-	N 81° 20' W		" N "	
	124	-4° 40	S 75° 40' W		" " S "	
	397	-	S 84° 15' W		℄ Road	10
At POT	24'		South to		℄ Road	10
E of P1	220		East		" "	10
#224	148	-3° 10	S 82° 00 W		" "	10
	280		S 85° 15 W		" "	10
	180'		S 85° 15' E		Angle fce S side	
	43	-4° 54	S 32° 30' W		" "	

Doan
Nov. 1918
C.S. 8166
Neary
Dec. 1918

221
Oakdale Cn.
Comly
7/25/1918
Aug 1918 H.I.C.

Note: ANY ADDITION OR CHANGES ON THIS SHEET MUST BE MADE OR CIRCLED IN Red. WITH DATE AND NAME OF PERSON MAKING CHANGE.

Do not extend notes this side of this line

RETURN TO LOS ANGELES COUNTY SURVEYOR FLOOD CONTROL

F-F.B 206 Pg. 159 Comly Chief Party Notes by Mitchell Date 7/25 1918

Sta	Dist	Vert ∡	Bearing	Corr	Remarks	
AP1	4'		South to		℄ Road	15'
F225	154		N 71° 45 W		" "	10
	9'		N 9° 00' E		Angle Fc N side	
	18'		S 6° 30' W		" " S "	
	51		S 86° 15 W		" " " "	
AP1						
F226	62		North to		℄ Road	10
	208		S 67° 15 E		"	10
	250		N 58° 15 W		" "	10
	206		N 61° 30 W		" "	10
	100		N 59° 15 W		" "	10
	207		S 61° 30 E		Angle Fc S side	
	34'		N 21° 30 E		Fc line N "	
	67		N 73° 05' W		Angle Fc S "	
	332		N 57° 10 W		" " N " (End 3' N of F 227)	
	350		N 64° 30 W		" " S " (30' to Lake)	
	Friday, July 26 1918.					
AP1	250 ±		S 21° 00' E		To Lake	
	250 ±		S 22° 00 W		" "	
F228	6		North to		℄ Road	10
	49		S 79° 00 E		" "	10
	273		N 67° 00 W		" "	10
	19		S 60° 00 W		Angle Fc S side	
	56		N 41° 45 W		Fc N side	
	104		N 79° 15 W		" S "	
	446		N 27° 00 W		℄ Road	10
AP1						
F229	10		South to		℄ Road (30' to Lake)	10
	49		S 50° 35' E		" "	10
	72		N 60° 45 W		" " (20' to Lake)	10
	297		N 55° 45 W		" " (30' " ")	10
	44		S 34° 00 E		Angle Fc S side	
	23		S 41° 20 W		" " S "	
	32	+ 11° 40'	N 21° 15 W		" " N "	
	81'		N 66° 20 W		" " S "	
	+20		N 58° 00 W		" " S "	

RETURN TO
LOS ANGELES COUNTY SURVEYOR
FLOOD CONTROL

Note: ANY ADDITION OR CHANGES ON THIS SHEET MUST BE MADE OR CIRCLED IN **Red.** WITH DATE AND NAME OF PERSON MAKING CHANGE.

Do not extend notes this side of this line

Date 7/26 1918 Notes by Mitchell Chief Party Gourley F-F.B. 206 Pg. 160

Sta	Dist	Vert	Bearing	Corr	Remarks	
BH POT	4'		North		℄ Rd	10
W of	70		S 83° 40' E		"	10
Pl 220	335		N 78° 40 W		"	10
	280		S 20° 30 E		Angle Fc N side	
	195	-3°12	S 67° 15 E		" S "	
	319		N 78° 45 W		" " " (School Fc to Lake)	
	460		N 75° 30 W		℄ Int Road to School	
	152+		S 20° 30 W		To Lake	
At Pl	3	-	South		℄ Rd	10
E 232	309	-	S 85° 20 E		"	10
	121	-	S 74° 20 E		"	10
	265	-	S 78 30 E		Angle Fc S side (School Fc to Lake)	
	248	-9°20	S 19° 20 E		N.W Cor Lake (+ 20 to Water Fc.)	
	76		N 85° 40 W		Angle Fc S side	
	68		N 67° 30 W		℄ Rd	10
BH POT						
N of	4		South		℄ Road	10
Pl 232	145		N 56° 00 W		" "	10
At Pl						
233	8		North		℄ Rd	10
	390		S 63° 30 E		" "	10
	357		N 47° 45 W		" "	10
	53		S 64° 15 E		" "	10
	198		N 40 10 W		" "	10
	91		N 30° 30 W		" " 1 Int Rd	10
	105		N 48 30 W		" " "	10
	118		N 77° 20 W		" " "	10
	224	-4°07	S 41° 30 W		" "	10
	110		N 66° 00 W		Fc Cor S side	
	77	+6°12	N 18° 00 W		" " N "	
	122	+6°01	N 7° 30 W		Angle Fc " "	
	200		N 37° 00 W		" " "	
	753		N 63° 30 W		" " "	
	127		N 40° 30 W		" " " " (Fc) N. North	
	530		N 54° 45 W		" " " "	
	194		N 43° 30 W		" " " "	
	3[illegible]		N 43° 30 W		" " N "	
	49[illegible]		N 53° 15 W		" " S "	
	542		N 53° 00 W		" " N " Cor	
	900		N 52° 30 W		℄ Rd	10
	750		N 63° 15 W		" "	10

221 Oakdale Cr County 7/26/1918 HHZ Aug 1918

Doan Nov. 1918 C.S. 2166 Weary Dec. 1918

RETURN TO
LOS ANGELES COUNTY SURVEYOR
FLOOD CONTROL

Note: ANY ADDITION OR CHANGES ON THIS SHEET MUST BE MADE OR CIRCLED IN Red. WITH DATE AND NAME OF PERSON MAKING CHANGE.

Do not extend notes this side of this line

F-F.B. 206 Pg. 161 Chief Party Oanis Notes by Mitchell Date 7/26 1918

Sta	Dist	Vert ∠	Bearing	Corr	Remarks	
A POT						
E of	16		North 1[illegible] 7[illegible]		℄ Road	15
P.P. 237	24		S 68° 15 E		℄ " 1[illegible]° To [illegible]	
	42		S 49° 00 W		℄ " Fence [illegible]	
A Pl	131	+ 4° 22	N 25 30 W		" "	10
[illegible]	34		S 32° 00' E		Fc Cor E	
	12		S 25° 30 W		" W	
	210	+ 4° 40	N 22 30 W		℄ "	10
	28		N 15° 30 W		" "	12
A.P.1						
P.P. 238	24	[illegible]	S [illegible]		℄ Rd	10
	364		S 5° 45 E		Angle Fc S side	
	35		S 41° 15' W		" " " "	
	374		S 84° 15 W		" " " "	
	54		S [illegible] 15 W		℄ Rd	10
	24		S 59° 30 W		" "	10
	88		N 84 [illegible] W		" "	
	300		N [illegible]		" "	10
	358		N 88° 45 W		" "	10
	390		S 85° 15 W		" "	20
	448		S 76° 45 W		" "	10
A.P.1						
P.P. 240	15		N 61° 00 E		Fc Cor E side	
	59	+ 7° 31	N 37° 15 W		" " N "	
	87	+ 4° [illegible]	N 5° 00' W		℄ Rd	12
	93		N 72° 30 W		" "	12
	155	+ 3° 14	N 77° 00 W		" "	
	163		N 71° 45 W		Follow W side	
	180	+ 3° 20'	N 75° 00' W		" " "	
	234		N 82° [illegible] W		℄ Rd (Are [illegible])	

RETURN TO
LOS ANGELES COUNTY SURVEYOR
FLOOD CONTROL

Do not extend notes this side of this line

Note: ANY ADDITION OR CHANGES ON THIS SHEET MUST BE MADE OR CIRCLED IN **Red.** WITH DATE AND NAME OF PERSON MAKING CHANGE.

Date 7/24 Notes by Mitchell Chief Party Gently F-F.B 206 Pg. 162

Sta	Dist	Vert	Bearing	Corr	Remarks	
At POT	236		S 25° 30' E		℄ Rd	10
E of	210		S 35° 15' E		" "	10
Pl 202						
At 77.29	145		S 59° 30' E		" " For Frame Fa to Intersect	
E of	86		S 9° 45' E		" "	10
Pl. 247	171		S 9° 30' W		" "	10
	235		N 83° 00' W		" "	10
	402		N 54° 00' W		" "	10
	189		S 80° 30' W		Angle Fa Cor N side	
	90		S 6° 30' W		Fa line S side	
	52		S 6° 30' W		" " N	
	390		N 52° 30' W		" " " " Fa-Fa-Fa	
At Pl						
F 243	7		S 52° 00' W		℄ Rd + 1st Fa up Sycamore Fa.	
	58		S 25° 00' E		℄ Rd	10
	55		N 23° 15' W		" Wooden Road	5
	55		N 54° 15' W		" Barn	10
	10		N 64° 00' E		℄ Cor. of Bar Fence	
	194		N 55° 30' W		℄ Road	10
At Pl	30		S 74° 15' E		℄ Rd	10
F 244	103		N 43° 30' W		" "	10
	254		N 34° 00' W		" "	10
	324		N 37° 45' W		" "	10
At POT	640		N 52° 30' E		℄ Road	
W of						
Pl 245						
At Pl	72		N 45° 45' E		℄ Road	10
F 246	77		N 13° 00' E		" " Front Corner	
	78		N 71° 45' W		" " E C	
	157		S 76° 30' W		" " (Middle Street)	
	374		S 71° 30' W		" " " "	
	105		N 10° 30' E		Fa line N side	
	153		N 38° 15' W		" " " "	
	285	+3° 30	S 68° 30' W		" Cor S "	
	350	+3° 31	S 72° 30' W		℄ Road	

221
Oakdale Ct.
Complete
7/26/18
Aug 1918 HK.

Doan
Nov. 1918
C.S. 8/16
Mcary
Dec. 1918

Note: ANY ADDITION OR CHANGES ON THIS SHEET MUST BE MADE OR CIRCLED IN Red. WITH DATE AND NAME OF PERSON MAKING CHANGE.

Do not extend notes this side of this line

RETURN TO LOS ANGELES COUNTY SURVEYOR FLOOD CONTROL

F-F.B 206 Pg. 163 Comly Chief Party Notes by Mitchell Date 7/26 19 [illegible]

Sta	Dist	Vert ∠	Bearing	Corr.	Remarks	
HPI	8		North to		℄ Road	10
#247	252		N 66° 00 E		" "	
(Pabero)	200		N 64° 00 E		" "	
	155		N 64° 12 E		" "	
	158		N 66° 00 E		C. Corr. Fc Sol'l Corr	
	63		S 73° 30 E		Fc Cor. Pabero Gate S side	
	76		N 75° 45 E		℄ Rd (at Pabero Road)	
	80		S 85° 00 E		" " to Pabero Road	
	63		N 80° 00 W		℄ Rd (EC)	
	193 + 3° 20		N 79° 00 W		Fc line S side	
	295 + 3° 18		N 76° 30 W		℄ Rd	10
	445 + 3° 25		N 76° 00 W		" "	10
	450 + 3° 28		N 77° 15 W		Angle Fc S side	
HF1	8		South to		℄ Road	10
#400	32		S 36° 30 E		" " Int Mitchell Rd	10
	246		S 52° 00 E		" " (Corner)	10
	433		S 38° 00 E		" "	10
	435		S 57° 00 E		Angle Fc S side	
	170		S 47° 45 E		Fc Cor S side (Rise to North)	
	270		N 53° 30 W		℄ Rd (Fc to W. N side)	10
HtP1	18		N 34° 15 E		℄ Rd	10
#401	147		S 62° 00 E		" "	
	338		N 48 15 W		" "	
	150 + 4° 20		S 64 30 E		Fc N. side	
	24		N 34 15 E		" " "	Fc N side corrected with Rd
	340		N 48 00 W		" " "	
HtP1						
#402	247		N 86° 30 E		Fc N side	
	58		N 3° 10 W		" " (Cor to North) (Fence)	
	246		N 87° 00 E		℄ Rd	
	50		N 88° 50 E		" "	
	50		N 3° 10 W		" "	
	208		N 67° 15 W		" " CG (Corner Corr.)	
	283		N 71° 15 W		" "	
	390		N 58 30 W		" " CG	

RETURN TO
LOS ANGELES COUNTY SURVEYOR
FLOOD CONTROL

Do not extend notes this side of this line

Note: ANY ADDITION OR CHANGES ON THIS SHEET MUST BE MADE OR CIRCLED IN **Red.** WITH DATE AND NAME OF PERSON MAKING CHANGE.

Date 7/26 1918 Notes by [illegible] Chief Party Comly F-F.B 206 Pg. 164

Sta	Dist	Vert ∠	Bearing	Corr	Remarks	
At P1	7		North to		℄ Rd	
#404	528		S 87° 00 E		" " CC	
	244	-3° 38	S 73° 15 E		" " CC	
	241		N 73° 30 W		" " CC	
	445		N 72° 00 W		" "	
At P1						
#406	12		N 12° 00 E		℄ Rd	10
	280		S 67° 00 E		" " CC	
	63		S 75 10 E		" " CC	
	56		N 55° 00 W		" CC	
	93		N 52° 30 W		" " (Int Old) New Rd)	
	158		N 49° 15 W		" " CC	
At P1						
407-A	17		S 30° 30 W		℄ Road	10
	180		S 46° 15 E		" CC	
	63		S 43° 30 E		" " CC	
	142		N 72° 30 W		" CC	
	324		N 62° 30 W		" " CC	
	424		N 66° 00 W		" " CL = 9' S. Pl 408 A (Steiners)	

To Here, 7/26

Plotted by Doan
Date Nov. 1918
Reg. No. C.S. 8166
Plotting Checked by Weary
Date Dec. 1918

W.O. No. 221 R.O.D. No.
Location Oakdale Cm.
Designed by Comly
Date 7/26/18
Checked Aug 1918 H.L.G.

Note: ANY ADDITION OR CHANGES ON THIS SHEET MUST BE MADE OR CIRCLED IN Red. WITH DATE AND NAME OF PERSON MAKING CHANGE.

Do not extend notes this side of this line

RETURN TO
LOS ANGELES COUNTY SURVEYOR
FLOOD CONTROL

F-F.B 206 Pg. 165 Gamly Chief Party Notes by Mitchell Date 7/[illegible]

Sta	Dist	Vert ∡	Bearing	Corr	Remarks		
At Pl	4		South [illegible]		℄ Road		10
410 A	389		S 67° 00' E		℄ Rd	CC	
	190		S 54° 45 E		" "	CC	
	55		N 81° 30 W		" "	CC	
	235		N 80° 30 W		" "	CC	
At Pl							
411-A	228		S 82° 30 E		℄ R	CC	
	27		N 13° 30 E		" "		
	104		N 85° 00 W		" "	CC	
	307		N 84° 30 W		" "	CC	
At Pl	33		S 16° 00 W		℄ Road		
412 A	123		N 81° 00 W		"	CC	
	330		N 84° 00 W		" "		
	560		N 83° 30 W		" "		
At Pl							
410	25		N 23° 00 [illegible]		℄ Rd		
	125		N 53° 00 W		"		
[illegible]	312		N 60° 45 W		" "		
					" "		
	151		N 68° 00 W		Fc Cor Julius Blay		NE
	318		N 64° 00 W		" " " "		NW
At Pl							
411	290	- 3° 25'	S 57° 30 E		℄ Rd		
	70	- 16° 53'	N 32° 30 E		" "		
	73	- 11° 10	N 32° 30 W		" "	CC	
At Pl							
412	128	- 4° 58	N 86° 45' E		℄ Rd	CC	
	35		N 15° 15 E		" "	CC	
	155		N 48° 15 W		" "	CC	
	324		N 64° 45 W		" "	CC	
At Pl							
414	366	- 3° 21	N 86° 00 E		℄ Rd	CC	
	100		N 86° 30 E		" "	"	
	6		North [illegible]		" "		
	78		N 85° 00 W		" "	CC	
	227		N 79° 00 W		" "	"	

RETURN TO
LOS ANGELES COUNTY SURVEYOR
FLOOD CONTROL

Note: ANY ADDITION OR CHANGES ON THIS SHEET MUST BE MADE OR CIRCLED IN **Red.** WITH DATE AND NAME OF PERSON MAKING CHANGE.

Do not extend notes this side of this line

Date 7/27 Notes by Mitchell Chief Party Comly F-F.B 206 Pg. 166

Sta	Dist	Ver ∡	Bearing	Gore	Remarks	
At Pl 415	95	-3° 33	S 77° 30' E		℄ Rd	CC
	8		South		" "	
	225		N 75° 30 W		" "	CC
	327		N 73° 30 W		" "	" "
At Pl 416	89	-4°	S 76° 00 E		℄ Rd	CC
	7		N 20° 00 E		" "	
	228		N 78° 30 W		" "	CC
At Pl 418	95	-4° 48	S 61° 15 E		℄ Rd	CC
	6		N 35° 00 E		" "	
	235		N 46° 15 W		" "	CC
At Pl 421	150	-5° 40'	N 82° 30' E		℄ Rd	CC (Opp Pl 420)
	25	-23° 30	S 11° 30 W		" "	CC
	145		N 77° 30 W		" "	" "
	272	+5° 00	N 66° 30 W		" "	" "
Pl 422	8		South		℄ Rd	
At Pl 423	167		S 84° 30 E		℄ Rd	CC
	23		N 17° 30 E		" "	
	58	4° 10	N 44° 30 W		" "	CC
	225	—	N 29° 00 W		" "	CC
At Pl # 11	62		S 84° 45' E		℄ Rd	
	6		N 25° 00 E		" "	CC
	135		N 80° 30 W		" "	CC
At Pl # 9	208	-7° 07	S 72° 00 E		℄ Rd	CC
	103	-8° 10	S 71° 15 E		" "	" "
	46	-10° 30	S 73° 30 E		" "	" "
	15		S 8° 00 W		" "	" "
	175		N 79° 30 W		" "	" "

221
Oakdale Cr.
Comly
7/27/18
Aug 1918 H.I.C.

Doan
Nov. 1918
C.S. 8166
Weary
Dec. 1918

Note: ANY ADDITION OR CHANGES ON THIS SHEET MUST BE MADE OR CIRCLED IN Red. WITH DATE AND NAME OF PERSON MAKING CHANGE.

Do not extend notes this side of this line

RETURN TO
LOS ANGELES COUNTY SURVEYOR
FLOOD CONTROL

F-F.B 206 Pg. 167 Gomly Chief Party Notes by Mitchell Date 7/27-[illegible]

	Dist.	Vert ∡	Bearing	Corr	Remarks	
At BG 17+91	238	—	S 85° 30' E		℄ Rd	CC
	120		S 89° 45 E		" "	" "
	56	− 7° 40'	S 71° 30 E		" "	" "
	12	—	S 10° 00 W		" "	
	85		N 84° 30' W		" "	CC
	267	—	S 89° 15 W		" "	" "
	483	+ 3° 08	N 77° 00 W		" "	
At POT E of 9+00	210	− 4° 50'	S 78° 15' E		℄ Rd	CC
	76	+ 13° 00	N 61° 00 E		" "	" "
	84	+ 23° 00	N 45° 30 W		" "	" "
At 7+04±	75	+ 14° 00	N 55° 45 E		℄ Rd	
	65	+ 13° 50	N 21° 00 E		" "	
At EG 0+67±	410	—	S 84° 00 E		℄ Rd	CC (Middle Saddle Summit)
At Pl 504	589		S 80° 30 E		℄ Rd	CC
	445		S 86° 00' E		" "	CC
	372		N 86° 45 E		" "	CC
	280	− 4° 00	N 84° 30 E		" "	CC
	160	− 11° 18'	N 31° 30 E		" "	CC
	188	− 12° 22	N 3° 45 W		" "	CC
	248	− 11° 10	N 17° 45 W		" "	CC
	290	− 11° 50'	N 30° 30 W		" "	CC
	392	− 10° 15'	N 40° 00 W		" "	CC
At Pl 509	146	− 3° 43'	S 20° 00 E		℄ Rd	
	218	− 4° 33'	S 65° 00 W		" "	
	397	− 5° 35	S 81° 00 W		" "	CC
	680	− 4° 47	N 87° 30 W		" "	

RETURN TO
LOS ANGELES COUNTY SURVEYOR
FLOOD CONTROL

Note: ANY ADDITION OR CHANGES ON THIS SHEET MUST BE MADE OR CIRCLED IN **Red.** WITH DATE AND NAME OF PERSON MAKING CHANGE.

Do not extend notes this side of this line

Date 7/27 1918 Notes by Mitchell Chief Party Comly F-F.B 206 Pg. 168

At	Dist	Vert ∠	Bearing	Corr	Remarks
Pl 515	85	+3° 40	S 79° 30 E		℄ R
	9		N 15° 00 E		" "
	82	-6° 53	N 72° 30 W		" "
	233		N 80° 00 E		
At Pl 517	81		S 80° 00' E		℄ Rd
	17		N 15° 00 E		" Bend
	253		N 38° 30 W		" " CC
At Pl # 521	786	+3° 11	S 45° 15' E		℄ Rd CC
	645		S 47° 30 E		" CC
	238		S 60° 00 E		CC
	[illegible]		S 44° 45 E		CC
	[illegible]		S 81° 20 E		CC
	[illegible]	-4° 56	N 64° [illegible] E		CC
	[illegible]	[illegible]	[illegible]		CC
	18[illegible]	[illegible]	[illegible]		Maple Stream from S.E.
	266	-4° 52	N 7° 45 W		" " CC
At Pl 523	215		S 88° 30' E		℄ Rd
	135	-3° 35	S 78° 15 E		" "
	90	-5° 14	S 76 45 E		" Maple Stream from West
	15	—	S 65° 30 E		" " Int Rd [illegible] Kings Gañon
	135		N 73° 30 E		℄ Kings Gañon Road
	333	-4° 08	S 68° 00 W		℄ Road
At Pl 526	318	—	N 40° 00 E		℄ Rd CC
	206		N 39° 30 E		" " "
	43	+8° 44	N 23 00 E		" " "
At Pl # 529	522		S 81° 15 E		" "
	385		S 84° 00 E		" "
	261	-3° 12	N 82° 45 E		" "
	25	-8° 22	S 15 00 W		"
	~~300~~ 250	+3° 35	~~N 56° 00 W~~ S 87° 00 W		" " Begin [illegible] S Side

221 Oakdale Cn. Comly 7/27/18 Aug 1918 H.I.C.

Doan Nov. 1918 C.S. 8166 Weary Dec 1918

Note: ANY ADDITION OR CHANGES ON THIS SHEET MUST BE MADE OR CIRCLED IN Red. WITH DATE AND NAME OF PERSON MAKING CHANGE.

Do not extend notes this side of this line

RETURN TO LOS ANGELES COUNTY SURVEYOR FLOOD CONTROL

F-F.B 286 Pg. 169 County Chief Party Notes by [illegible] Date [illegible]

Sta.	Dist	Vert ∠	Bearing	Grade	Remarks
At P1 553A	521	-4° 00	S 80° 00 E		℄ Road (Fc 3 [illegible] Rd)
	458	-3° 00	S 7° 00 E		" "
	290		N 89° 00 W		" " CC
	115	-6° 00	N 27° 30 W		" " CC
	15		S 10° 00 E		" " " Rope Fc 53
	90		N 83° 00 W		" "
	200		N 84° 30 W		" "
	368		N 87° 30 W		Fc line
At P1 535	405	-4° 35	S 86° 15 E		℄ Rd CC
	15		South		" "
At P1 537	244		S 65° 00 E		℄ Rd
	240		S 68° 00 E		Fc Angle (Site from Prop [illegible])
	66		S 81 30 W		" Cor "
	5		S [illegible] 00 W		℄ Rd CC
	69		N 62° 30 W		Fc Cent
	74		N 56° 00 W		℄ Rd EC
At POT	220	6° 55'	S 64° 00 E		℄ Rd at Culvert CC
E of P1 539	12		S 21° 00 W		" "
	24		S 21° 00 W		Fc Cor (Begin)
	136		N 73 15 W		℄ Rd CC
At P1 540	84		S 65° 30 E		℄ Rd CC
	16		S 7° 00 E		" "
	23		S 7° 00 E		Fc Cor (to Surv.) End
	83		N 87° 30 W		℄ Rd CC
	370		N 89° 00 W		" " CC
At P1 SA2	104		S 65° 30 E		℄ Rd
	5		S 31° 00 W		" "
	135	-5° 31	N 70 30 W		" " CC Culvert
	286		N 65 30 W		" " CC
	165	-4° 05	N 67 00 W		" " Int Road North
	165	-8° 45	N 16° 00 W		" " To North

RETURN TO
LOS ANGELES COUNTY SURVEYOR
FLOOD CONTROL

Do not extend notes this side of this line

Note: ANY ADDITION OR CHANGES ON THIS SHEET MUST BE MADE OR CIRCLED IN **Red.** WITH DATE AND NAME OF PERSON MAKING CHANGE.

Date [illegible] Notes by [illegible] Chief Party [illegible] F-F.B 206 Pg. 170

Sta	Dist	Ver ∡	Bearing	Corr	Remarks
At POT	19		S 20° 00 W		℄ Road + CC
W of P1	200		N 73° 00 W		" " Line Points Drive
542	203		N 54° 00 W		" " Corr 90°+15'
					Points Road
Nothing	40		S 85° 00 W		Falling S side
	Trav	2.5	Pin POT		
At P1	185		S 71° 30 E		℄ Road CC
#543	33		S 69° 15 E		" " "
	5		N 30 00 E		" "
	54		N 40 00 W		Cor Fc to N
	[illegible]		S 85° 30 E		Falling S side
	122		S 79° 30 E		" " N "
	45		S 89° 15 W		End Fc "
At P1	4		S 29° 00 W		℄ Road
542	149	3°44	N 77° 30 W		" " CC
	~~[illegible]~~		~~[illegible]~~		" "
At P1	40	-18°54	S 15° 00" E		℄ Road (on 11)
545	111	-14°10	S 68° 45 W		" " CC
	257	-9° 05	S 85° 30 W		" " CC
					" " (3 N to P1 549)
	~~505~~	~~9° 19~~	~~S 87° 45 W~~		" " CC
P1545	413	8-19	N 88° 45 W		
	252	10-39	S 85-30 W		
	121	15-30	S 71-00 W		
P1544	257		N 76° 45 W		
	126		N 74° 00 W		
P1543	123		N 67-15 W		
	55		N 40 15 W		Fc Cor N
	46		Wash		Fc Cor S
	33		S 68° E		℄ Rd.
	139		S 69 E		
	182		S 70 E		

Note: ANY ADDITION OR CHANGES ON THIS SHEET MUST BE MADE OR CIRCLED IN Red. WITH DATE AND NAME OF PERSON MAKING CHANGE.

Do not extend notes this side of this line

RETURN TO LOS ANGELES COUNTY SURVEYOR FLOOD CONTROL

221 Oakdale Ch. Comly 7/29/18 Aug 1918 H.L.E.

Doan Nov. 1918 C.S. 8166 Wearly Dec. 1918

F-F.B 206 Pg. 171 [illegible] Chief Party Notes by [illegible] Date 8/9/18

Sta	Dist	Vert ∠	Bearing	Corr	Remarks
Pl 585	(10' ℄ Rd)				
	147	—	N 2°-45 W		℄ Rd at N [illegible] to Nevada [illegible]
	100	[illegible]	N 60°-45 W		" " W " " " Barrow
	87	—	N 29°-00 W		" " Cont Corr [illegible]
	51	—	N 45-00 W		" " " " [illegible]
	34		N 9°-15 W		" " —
	52	—	N 61-00 W		Fc S 4 W
	88	—	S 9-30 E		℄ Rd
	131		S 8°-00 E		" "
Pl 583	(5' NS to ℄ Rd)				
	268	—	N 15°-45 W		℄ Rd
	125	3° 30'	N 46°-30 W		Fcor Angle
	92	—	N 11°-15 W		℄ Rd
	66	—	S 47°-45 E		℄ Rd
	188	—	S 49-15 E		℄ Rd
	271	—	S 47-00 E		℄ Rd Int. Prir Rd } Collins
	271	—	S 29-30 E		℄ Private Rd at Fence }
	357	—	S 42°-30 E		℄ Rd
	331		S 39-45 E		℄ Private Rd ℄
	454		S 39-30 E		℄ Rd
Pl 580	(15' N to ℄ Rd) 712		N 26°-15 W		℄ Rd & Fence 70' opposite to SW
	388	3°-00	N 27-00 W		℄ Rd
	344	—	N 34-30 W		Fc — ℄
	167	—	N 29-45 W		℄ Rd
	53		N 60-30 W		Fc —
	146		S N 43-15 E		℄ Rd
	209		S 45°-15 E		℄ Prir. Rd + ℄ Rd
	219		S 41-00 E		℄ " " on Fence
Pl 579	15' N to ℄ Rd				
	32		N 84°-15 E		℄ Rd
	182		S 63-30 E		℄ Rd
	129		S 57-00 E		Fc ∠
	286		S 61-30 E		Fc ∠
	376		S 64-00 E		℄ Rd
	446		S 63-30 E		℄ Rd

RETURN TO
LOS ANGELES COUNTY SURVEYOR
FLOOD CONTROL

Note: ANY ADDITION OR CHANGES ON THIS SHEET MUST BE MADE OR CIRCLED IN **Red.** WITH DATE AND NAME OF PERSON MAKING CHANGE.

Do not extend notes this side of this line

Date 8/7/18 Notes by Comly Chief Party Wm. Comly F-F.B 206 Pg. 172

Sta	Dist	Ver ∡	Bearing	Corr	Remarks
Pl 578	(10'	SW to ℄ Rd)			
	237		N 58°00 W		Fc Bg N Side
	130		N 69-00 W		Fc ∡ So.
	12		N 12°-00 E		Fc ∡ N
	22		S 43°-30 W		Fc ∡ So.
	52		S 65-30 E		Fc ∡ N
	69		S 40-30 E		℄ Rd 10± W
	60		S 29-00 E		Fc ∡ So.
	207		S 38°-45 E		℄ Rd
	200	3°-00	S 36-00 E		Fc ∡
POT 578					
	109		S 39-00 E		℄ Rd
	197		S 41-00 E		℄ Rd
	384		S 40-15 E		℄ Rd into Private Rd N
	406		S 43-15 E		℄ Rd (Private) at Fc
	448		S 38-30 E		Fc ∡ Cor.
	406		S 42-15 E		Fc
	448		S 43-15 E		Fc Cor
	470		S 40°-00 E		℄ Rd
Pl 577					
	112		N 34°00 W		Fc Cor To N & W
	142		N 41-30 W		℄ Rd
	54		N 52-30 W		℄ Rd
	50		S 25-15 W		℄ Rd
	178		S 6°-45 W		℄ Rd
[illegible]	433		N 44° 45 W		Old Forrest Bdy Pipe with Brass Cap
Pl 575	in ℄ Rd				
	612		N 37°-30 W		℄ Rd
	362		N 38°-15 W		℄ Rd
	290		N 40-30 W		℄ Rd
	185	5-00	N 36-00 W		℄ Rd
	42		N 38-30 W		℄ Rd
	125		S 59-00 E		℄ Rd
	199		S 53-00 E		℄ Rd
Pl 573					
	82'		N 5°-15 E		℄ Rd + ℄ Wash
	67		S 87°-00 E		℄ Rd
	86		N 72-30 E		In Wash
	130	4°-40	S 59-15 E		℄ Rd
	218		S 60°-00 E		℄ Rd

Plotted by Doan
Date Nov. 1918
Map No. C.S. 2166
Plotted by Weary
Date Dec. 1918

221
Oakdale
Comly
8/7/18
Aug 1918 HAC

Note: ANY ADDITION OR CHANGES ON THIS SHEET MUST BE MADE OR CIRCLED IN Red. WITH DATE AND NAME OF PERSON MAKING CHANGE.

Do not extend notes this side of this line

RETURN TO
LOS ANGELES COUNTY SURVEYOR
FLOOD CONTROL

F-F.B [illegible] Pg. 173 Hil. Cavity Chief Party Notes by Cavity Date 3/7/18

Sta	Dist	Vert ∡	Bearing	Corr	Remarks
Pl 572	12' N to ℄ Rd				
	320		N 45-15 W	∡	℄ Rd
	238		N 40-15 W		℄ Rd
	88		N 40-W		℄ Rd
	85		S 71-15 E		℄ Rd
	96		S 73-30 E		℄ Rd
Pl 571	15' to ℄ Rd [illegible]		S 64-00 E		℄ Rd + Wash Crossing Rd
	Rd stem tangent to Pl 570 ±				
Pl 570	7' SW to ℄ Rd				
Pl 569	20		N 32° E		℄ Rd
	190		S 72° E		℄ R + ℄ Private Rd
	200		S 84°-20 E		℄ Private Rd
	267		S 73°-15 E		℄ Rd
Pl 568	205		S 59°-15 E		℄ Rd
	37		S 38-00 W		Pine-Bgst fence
Pl 567	347	4°-06	N 58°-15 W		℄ Rd
	170	6°-26	N 58-15 W		℄ Rd + Private Rd to S
	152	6-30	N 70° W		℄ Private Rd + Fence line
	32		S 87° W		
	135	6-56	S 53-20 E		℄ Rd
	130	4-29	S 50-00 E		∡ Fc
Pl 565	356		N 20°-45 W		℄ Rd
	362		N 23-30 W		Fc
	156		N 23-30 W		℄ Rd
	39		N 20-30 W		℄ P ℄ Wash 20' Wide
	60		N 37 00 W		∡ Fc
	26		S 89-15 W		℄ Wash 20'
	168		S 43-30 E		℄ Rd + Private Rd
	164		S 39-15 E		℄ Rd (Private) + Fc line
	171		S 39-45 E		Fc Cor To S
	425		S 43-15 E		℄ Rd
	500		S 43-30 E		℄ Rd
Pl 563	℄ R 4' S 15' [illegible] fence				
	209		N 33-15 W		℄ Rd
	86	4°-53	N 29° W		℄ Rd
	65		S 39-[illegible] E		℄ Rd

RETURN TO
LOS ANGELES COUNTY SURVEYOR
FLOOD CONTROL

Note: ANY ADDITION OR CHANGES ON THIS SHEET MUST BE MADE OR CIRCLED IN **Red.** WITH DATE AND NAME OF PERSON MAKING CHANGE.

Do not extend notes this side of this line

Date 8/3/18 Notes by H.I. Comly Chief Party Comly F-F.B 206 Pg 174

Sta	Dist	V.S.	Bearing	Corr	Remarks
Pl 562	342		N 42-30 W	36-30	℄ Rd
	264		N 48-30 W		℄ Rd
Rd 6' N	224		N 41-45 W		Fe Cor
	191		N 42-15 W		℄ Rd
	90		N 43- W		℄ Rd
	172		N 45-30 W		Fe ℄ So
	87		N 51- W		Fe ℄ Si
	12		N 70 W		Fe ℄
	71		S 67- E		℄ Rd
	105		S 60- E		Fe ℄
	212	2°50	S 65-30 E		Fe Cor to SE
Pl 561	5' N to ℄ Rd				
	80		N 71-30 W		℄ Rd
	63		N 79-15 W		℄ Fe
	71		S 81-15 E		℄ Rd
Pl 560	81		S 87-30 W		℄ Fe
	51		S 82- W		℄ Rd
	30		S 31-30 W		℄ Rd
	63		S 38- E		℄ Rd
	67	4°	S 29-15 E		℄ Fe
Pl 558					
	164		S 52°-45 W		℄ Rd
	102		S 23-30 W		℄ Rd
Pl 556	196	4-20	S 65-15 W		℄ Rd
	235	6°10	S 19-30 W		℄ Rd
	181		S 7° W		
	238		S 5° W		
Pl 551	53	5°44	N 4°30 W		Random Point "A"
Pt "A"					
	365		N 57-30 W		℄ Rd
	224	5°00	N 51-30 W		℄ Rd
	114	7°00	N 32-30 W		℄ Rd
	38		S 4-30 E		℄ Rd
Pl 550	86		N 56° W		
	10		N 40° W		Culvert 1½ Box (N 80° E)
	72		S 85-30 E		

221 Oakdale Cir. Comly 8/7/18 Aug 1918 H.I.C.

Doan Nov. 1918 C.S. 8166 Weary Dec. 1918

Note: ANY ADDITION OR CHANGES ON THIS SHEET MUST BE MADE OR CIRCLED IN Red. WITH DATE AND NAME OF PERSON MAKING CHANGE.

Do not extend notes this side of this line

RETURN TO LOS ANGELES COUNTY SURVEYOR FLOOD CONTROL

F-F.B 206 Pg. 175 Comly Chief Party Notes by Comly Date 8/22/18

Sta	Dist	Vert ∠	Bearing	Corr		
Pl 244	496		N 29-25 W			To ①
①	418	∡	S 26-15 E			℄ Rd
	245		S 23-30 E			℄ Rd
	188		S 14-15 E			℄ Rd
	78		S 5°-00 W			℄ Rd
	100		N 77-30 W			℄ Rd on fence line
	192		N 71-30 W			℄ Rd
	304		N 63-30 W			℄ Rd
	450		N 63-15 W			℄ Rd ②
②	507		N 59-25 W			to ③ ℄ Rd
③						
	229		S 29-30 E			℄ Rd
	65		N 69-45 W			℄ Rd
	140		N 74-15 W			℄ Rd
	338		N 72-05 W			④ ℄ Rd
④	185		N 56-15 W			⑤
⑤	53		S 37-15 E			℄ Rd
	32		N 72-00 W			℄ Rd
	112		N 61-00 W			℄ Rd
	308		N 63-00 W			℄ Rd
	403		N 64-15 W			℄ Rd
	544		N 63-30 W			⑥ ℄ Rd
⑥	356		N 69-15 W			⑦
⑦	288		S 70-00 E			℄ Rd
	139		S 66-00 E			℄ Rd
	52		S 8°-00 W			℄ Rd
	54		S 54-15 W			℄ Rd
	185		S 75-15 W			℄ Rd
	283		S 80-15 W			℄ Rd
	451		S 80-00 W			⑧ ℄ Rd
⑧	101		S 28-15 W			Pl. 246

RETURN TO
LOS ANGELES COUNTY SURVEYOR
FLOOD CONTROL

Do not extend no side of this line

Note: ANY ADDITION OR CHANGES ON THIS SHEET MUST BE MADE OR CIRCLED IN **Red.** WITH DATE AND NAME OF PERSON MAKING CHANGE.

Date 9/5/18 Notes by H.L. Conroy J.R. McHenry Chief Party Conroy F-F.B. 206 Pg. 176

Sta.	Dist	Vert ∡	Bearing	Cor		
1800						
	98	3°-00	S 86°-00 W			
	28	3°-00	S 81-00 W			
	23	—	S 8°-00 E			
	118		S 23°-00 E		30 Curve ∡ RA	10 mile E
	157		S 32-15 E		C ∡ RA	
	158		S 52-30 E			
P1802						
	504		S 70°-30 W		∡ RA	
	145		S 81-30 W		∡ RA	
	30		S 48°-30 W			
	20		S 11°-00 W			
	52		S 43-00 E		∡ RA	
	138		S 36°-15 E		∡ RA	
	222		S 49-30 E		∡ RA	
	241		S 62-00 E		∡ RA	
P1805					∡ RA 6'- S 40°	
	60		S 46-00 W			
	39		N 60°-30 E		∡ RA	
	128		N 68°-00 E			
	210		N 67-30 E		BC	
	235		N 67-00 E		C.C. ∡ RA	
P1809					∡ 206'- S 9° 00 W	
	92		S 52 30 E		BC	
P1809					∡ 54' N 30° 00 W	
	103		N 9-30 E		BC	
	76		N 34-00 E		BC	
	98		N 60-00 E			
	267		N 62-00 E		BC	
P1811					∡ 6 N	
	179		N 79°-00 W		E	
	22		N 67°-00 W		BC	
	111		S 73-30 E		E	
	200		S 81°-00 E		BC	
P1813					∡ 3'- S 10°-00 W	
	~~[illegible]~~		~~N [illegible] W~~		E	
	89		S 72°-00 E		E	
	269		S 73°-00 E		BC	
P1814					∡ 24'- N 71°-10' W	
	201		N 34°-30 E			
	119		N 88°-30 E			
	192		N 26°-00 E		E	
	232		N 24°-00 E		E	20' Mile

221
Oakdale Cr.
Comly
9/5/18
Aug 1918 H.L.C.

Doan
Nov. 1918
C.S. 81.66
Weary
Dec. 1918

Note: ANY ADDITION OR CHANGES ON THIS SHEET MUST BE MADE OR CIRCLED IN Red. WITH DATE AND NAME OF PERSON MAKING CHANGE.

Do not extend notes this side of this line

RETURN TO
LOS ANGELES COUNTY SURVEYOR
FLOOD CONTROL

F-F.B 206 Pg. 177 H.J. Comly Chief Party Notes by McHenry Date 9/5/18 9/6/18

Sta	Dist	Vert ∡	Bearing	Corr		
Pl. 816						10" [illegible]
	248		S 3°-15 E			℄
	108		S 6°-30 E			℄ [illegible] Rd.
	95		S 9°-30			℄
	98		S 16°-00 E			[illegible]
	100		S 18°-00 W			[illegible]
	55		S 82°-15 E			[illegible]
	108		N 59°-30 E			℄ RD [illegible]
	142		S 51°-30 E			℄ Rd
817	510	3°-30	S 56°-15 E			①
①	317	5°-20	N 60°-40 W			℄ 10 Rd
	253	5°-30	N 57°-30 W			℄ " "
	188	5°-15	N 63°-15 W			℄ "
	128	8°-25	N 76°-00 W			℄ "
	63°	10°-43	S 69-35 W			℄ "
	59	10°-55	S 3°-00 E			℄ "
	221	—	S 24°-15 E			℄ "
	361	3°-24	S 57°-00 E			② [illegible]
② [illegible]	420	—	N 88°-35 E			③ 6 N [illegible] Rd
	280	-3°-39'	N 86°-00 E			④ [illegible] ℄ Rd
④ [illegible]	483	-3°-21	N 76°-25 E			⑤
⑤	385	+3°-10	S 78°-30 W			℄ Rd
	205	+3°-10'	S 83°-30 W			℄ Rd
	11		N —			℄ Rd
	113	-5°-[illegible]	N 72-[illegible] E			
	222	-5°-20	N 80-30 E			℄ Rd
	300	-5°-20	N 75-30 E			℄ Rd
	339	-6°-24'	N 68°-10 E			⑥ [illegible]
⑥ [illegible]	719	-6°-06	N 46°-05 E			⑦
⑦	629	+5°-50	S 46-50 W			
	330	+5°-10	S 46°-10 W			
	217	+3°-50	S 42°-00 W			
	125	-1°-50	N 77°-35 W			℄ Rd + Wash,
	146'	-6°-20	N 40°-30 W			℄ Rd at Gate
	350'	-7°-10	N 24°-00 E			
	558'	-5°-45	N 30°-00 E			

RETURN TO
LOS ANGELES COUNTY SURVEYOR
FLOOD CONTROL

Note: ANY ADDITION OR CHANGES ON THIS SHEET MUST BE MADE OR CIRCLED IN **Red.** WITH DATE AND NAME OF PERSON MAKING CHANGE.

Do not extend notes this side of this line

Date 9/6/18 Notes by Comnty Chief Party [illegible] F-F.B 206 Pg. 178

Sta	Dist				
①	914	-5-09	N 34°-15E		P.I. 700
P.I. 700	11-		N W Spcix		℄ Rd
P.I. 699	83'		S 4°-30W		℄ Rd
	57'		S 40° E		℄ Rd
	114		S 5[illegible]°-30E		℄ Rd
	1[illegible]		S 86°-00E		℄ Rd
	424		S 77°-30E		℄ Rd
P.I. 697	263		N 21-30W		℄ Rd
	87		N 34-00W		℄ Rd
	48'		N 20° -W		℄ Rd
	85		N 37°-15E		
	233		N 38°-00E		
	300		N 4[illegible]°-00E		℄ Rd
P.I. 695	160		N 59-00W		
	107		N 54-00W		
	24		West		℄ Rd
	15'		SO		℄ Rd
	362'	3°-35	S 62°-50E		[illegible] 3 [illegible] 5' SO)
①	300'	3°-[illegible]	N 65°-00W		℄ Rd
	107	3°40	N 69°-00W		℄ Rd
	311		S 69-30E		℄ Rd
	544		S 66°-30E		℄ ℄ Rd
②	5[illegible]3		S 55°-40E		℄
②	436'		N 57°-00W		℄ Rd
	41		S 2°-30W		℄ Rd [illegible] Gate
	52'		S 11°-30E		℄ Rd N+W+SE
	68		N 2°-30E		℄ Rd to N
	96		S 10-30E		℄ Rd S 2 E
	144		S 24°-00E		℄ Rd
	129		S 5[illegible]-30E		℄ Rd
	111		[illegible]		℄ Rd
	323'	-5°-15	N 6°-[illegible]		④ ℄ Rd [illegible]
③	84	-3°-45	[illegible]		PDT 691

221
Oakdale Ct.
Comly
9/6/18
Aug. 1918 H.C.

Doan
Nov. 1918
C.S. 8166
Weary
Dec. 1918

Note: ANY ADDITION OR CHANGES ON THIS SHEET MUST BE MADE OR CIRCLED IN Red. WITH DATE AND NAME OF PERSON MAKING CHANGE.

Do not extend notes this side of this line

RETURN TO
LOS ANGELES COUNTY SURVEYOR
FLOOD CONTROL

F-F.B. 326 Pg. 179 H.I. Conroy Chief Party Notes by Conroy Date 9/6/18

Sta	Dist	V &	Bearing	
POT 690	65	-7°-55	N 55°-00W	℄ Rd To Rd Lakeline Rite
	103	-6°-20	N 44°-00W	" " " " " "
	185	-3°-40	N 46°-15 N	" " " " " "
	37	+6°-30	S 37-30 E	℄ Rd
	40	+4°-10	S 72-00 E	" " To E
POT 690	408	+4°-20	S 1°-30 E	N.E. Cor Sandberg Ho
	407	+4°-40	S 1°-10 W	NW " " " "
	12		N—	℄ Rd
POT 689	73		N 83°-00 W	℄ Rd
	155		S 33°-00 E	"
	180		S 38-00 E	"
	280	+3°-15	S 59-20 E	Dip
POT 688	106		N 69-30 W	A on tang.
	550		N 71°-30 W	℄ Rd
	230		N 74°-30 W	℄ Rd
	147		west	℄ Rd [illegible]
	100		S 88°-00 W	℄ Rd
	59		S 78-30 W	℄ Rd
	30		S 87°-00 W	
	~~106~~		~~S 69-30 E~~	To POT 688
PI 687	122		S 52-15 W	℄ Rd at F Line W S
	116		S 24°-00 W	" "
	190		S 41°-00 E	
	260		S 49-15 E	
	329		S 50-30 E	
	465		S 51°-00 E	
PI 686	385		N 69-15 W	
	173		N 59-30 W	
	85		N 47-15 E	
	143		N 75-30 E	
	65		N 5-00 E	
	293		S 84°-30 E	
	470		S 79-30 E	
POT 683	220		N 75-30 W	℄ Rd.
	399		S 69 00 E	"
	460		S 65-45 E	"
	525		S 64-45 E	"

RETURN TO
LOS ANGELES COUNTY SURVEYOR
FLOOD CONTROL

Note: ANY ADDITION OR CHANGES ON THIS SHEET MUST BE MADE OR CIRCLED IN **Red.** WITH DATE AND NAME OF PERSON MAKING CHANGE.

Do not extend notes this side of this line

Date 9/6/18 Notes by H. Conoly Chief Party Conoly F-F.B. 206 Pg. 180

Sta	Dist	V∡	Bearing		
P.I. 680					
	269		N 67-15 W		
	202		S 89-00 W		
	182		S 65-30 W		
	174		S 52-00 W		
	132		S 15-00 W		
POT East bank wash E of 680				→ POT 679(b)	
	160		S 46-15 W		℄ Rd Wash
	158		S 32-30 W		
	99		S 20°-00 E		
	55		S 49-00 E		℄ Rd at fence
	100	-6°-45	N 69-30 E		
	200	-6°-50	N 69-15 E		
	353	-6°-25	N 61-15 E		
POT ± 400' E of Wash:					
	315	-5°-10	N 1-45 E		≡ of Rd
	298	8°-25'	N 18°-00 E		
	285	18°-45'	N 52-30 E		
P.I. 679					
	272	10°-25	N 46-10 E		≡ of Rd
41	130		N 79-30 E	(5)	
(2)	215		N 78-30 W		
	[illegible]		N 5[illegible] W		
	28		N 6[illegible]		
	162		S 12-00 E		
	237		S 70-00 E	(3)	
(3)	562		S 32-45 E	(4)	
(4)	352		N 85-30 E		
	160		N 7°-00 W		
	142		N 26-15 W		
	185		N 13-15 E		
	185		N 18-00 E		≡ of Rd Wash
	205		N 25-30 E		≡ of Rd
	312		N 50-45 E		
	327		N 76°-00 E	P.I. 675	

321 Bakersfield Co. 9/15/18 Aug. 1918 H.R.C.

Doard Nov. 1918 C.S. 8166 Mapped Dec. 1918

Note: ANY ADDITION OR CHANGES ON THIS SHEET MUST BE MADE OR CIRCLED IN Red. WITH DATE AND NAME OF PERSON MAKING CHANGE.

Do not extend notes this side of this line

RETURN TO LOS ANGELES COUNTY SURVEYOR FLOOD CONTROL

F-F.B. 206 Pg. 181 H.I. Cassity Chief Party Notes by Cassity Date 9/6/18

P.I. 675 Dist	V.A.		
112		N9°-00 E	℄ Rd
230		S78-00 E	℄ Rd
304		S68-30 E	℄ Rd
P.I. 674	[illegible]	[illegible]	
142		N51-30 W	℄ Rd
37		N18-00 E	℄ Rd
286	+6°-00	S77-00 E	℄ Rd
400	+5°-55	S77-30 E	℄ Rd
532	+6°-20	S72-30 E	℄ Rd
730	+6°-55	S72-00 E	℄ Rd
P.I. 668			
210		N41-00 W	
100		N26-45 W	℄ Rd at Fence
62		N20-45 W	℄ Rd
4		S89-00 W	(N-W-S-E)
154		S83-15 W	Fence Cor 80 1.20
			02 2" dia
			3 notches E
161		S66-00 W	Fence Line to SE
26		S29-30 E	
115		S56-00 E	
142		S55-00 E	
154	3°-24	S37-20 E	① water rd
① 171	-6°-06	S26°-30 W	② 4-W to ℄ Rd
② 150	+9°-	N36-00 E	
71		N25-30 E	℄
48		S37-00 W	
105	-8°-00	S29-30 W	
(S21-00 P.I.)			
82	-23°-30	S47-30 E	
125	-4°-30	S57-[illegible]	
251	-10°-[illegible]	S52-30 E	
270	-8°-50	S63-00 E	
315	-9-00	S79-00 E	
355	-9-05	S80-00 E	
405	-8°-05	S88-00 E	③
③ 55		N20-30 E	P.I. 661
P.I. 664			
30		S76-00 W	
5		S40-00 E	
40		N42-30 E	

RETURN TO
LOS ANGELES COUNTY SURVEYOR
FLOOD CONTROL

Do not extend notes this side of this line

Note: ANY ADDITION OR CHANGES ON THIS SHEET MUST BE MADE OR CIRCLED IN **Red**. WITH DATE AND NAME OF PERSON MAKING CHANGE.

Date 9/3/18 Notes by H.I. Comly Chief Party Comly F-F.B 206 Pg. 184

P.I. 627.	40'	S 75° E	℄ Rd.
	5'	South	" "
	35	S 89-00 W	" "
	176	N 67-00 W	" "
P.I. 628.	5'	South	" "
P.I. 629.	100'	S 71-00 E	" "
	23'	N 45 E	"
	18'	N 10-15 E	" "
P.I. 630	15'	North	" "
P.I. 631	318	S 71-00 E	" "
	262	S 71-00 E	℄ Rd Bo Creek.
	282	S 77-30 E	in Creek.
	236	S 65-00 E	" "
	130	S 71-30 E	℄ Rd.
	11	South	" "
	97'	N 84-15 W	" "
P.I. 632	87	S 75-15 E	" "
	5	South	" "
	130'	S 86-30 W.	" "
	90'	S 72-15 W	in Creek
	178	S 78-45 W.	℄ Rd Bo Creek
	212	S 80-30 W	in Creek
P.I. 634.	116'	S 85-30 W	" Rd.
	12'	North	" "
	45	N 10-30 E	S.E. Cor. of Shed. & Fence. } 12x12
	48	N 4-15 W.	S.W. " " "
	74	N 28-45 E	S.W. " " Barn. } 35x25
	88	N 48-45 E	S.E. " "
	108	N 75-45 E	Fence Cor.
	200	S 81-45 E	" "
	55	S 71-30 E	" Angle
	2'	South	"
	27	N 39-15 W	Tree
	112	N 75-00 W	Fence Cor.
	44'	S 45-15 W.	Cor House ± 80'x35'

221 Oakdale Cr. Comly 9/7/18 Aug 1918 H.I.C.

Doan Nov. 1918 C.S. 8166 Weary Dec. 1918

Note: ANY ADDITION OR CHANGES ON THIS SHEET MUST BE MADE OR CIRCLED IN Red. WITH DATE AND NAME OF PERSON MAKING CHANGE.

Do not extend notes this side of this line

RETURN TO LOS ANGELES COUNTY SURVEYOR FLOOD CONTROL

F-F.B. 246 Pg. 125 H.L.Comly Chief Party Notes by H.L.Comly Date 9/5/18

~~P.T.~~
P.O.T. bet. P.1 634 & P.1. 635.

163		S 48°-45 E	N.W. Cor House.
70		S 75-30 E	℄ Rd.
65		S 10-30 E	Fence Cor
12'		North	℄ Rd.
57'		N 62-30 W	" "
116		N 71-30 W	" "
D.	Pt. 1 [illegible] Line ℄ Rd		
219		N 84-00 E	℄ Rd + [illegible]
216		N 89-00 E	~~[illegible]~~ [illegible]
170		N 87-15 E	℄ Rd
223		N 81-45 E	F Cor
134		N 84-00 E	℄ [illegible]
112		N 73-45 E	F Cor
136		N 85-15 W	℄ Rd
160		S 82-30 W	(P.1 635) 1.96
266		N 82-00 W	℄ Rd.
P1637		[illegible] ℄ Rd	
151		N 72-30 E	℄ Rd
163		N 70-00 E	F Line
58		S 88°-15 W	℄ Rd
195		N 88-00 W	℄ Rd
396		N 88-30 W	℄ Rd at Fence
P1. 639			
132		S 29-00 E	℄ Rd
41	- 8°-00	S 37-00 W	℄ Rd
146		N 67-30 W	℄ Rd
191	- 5°-35	N 62-15 W	℄ Rd ① Tp
① 197	- 9-20	N 65-40 W	②
② 88	- 4-10	S 84-30 E	℄ Rd
19		E	℄ Rd
6		N	℄
87	8-40	N 59-00 W	℄
137	7-50	N 51-30 W	
203	- 5°-40	N 54-10 W	③ Tp
③ Tp 310	- 4°-45	N 72°-15 W	④

RETURN TO
LOS ANGELES COUNTY SURVEYOR
FLOOD CONTROL

Do not extend notes this side of this line

Note: ANY ADDITION OR CHANGES ON THIS SHEET MUST BE MADE OR CIRCLED IN Red. WITH DATE AND NAME OF PERSON MAKING CHANGE.

Date 9/7/18 Notes by H.I. Comly Chief Party Comly F-F.B 206 Pg 186

Sta	Dist	V.S.	Bearing		
④ Δ					
	162		S 72-00E		℄ Rd
	98		S 58-00E		℄ Rd
	12		N		℄ Rd
	50		N 27-00W		
	68		N 62-W		
	89		N 86-30W		℄ Rd & Wash
	75		S 74-00W		℄ Wash
	118		S 80-00W		℄ Rd
	120		S 80-00W		Pl. 650
Pl. 651					
	112		S 58-00E		℄ Rd
	43		S 71-[illegible]		℄ Rd
	10		[illegible]		℄ Rd
	100		N 83-45W		℄ Rd ① tp
① tp					
	111		N 80-15W		③ Δ ~~[illegible]~~
② Δ	46		S 80-00W		℄ Rd
	12		S 64-00E		℄ Rd
	46	[illegible]	S 80-[illegible]W		③ tp
③ tp					
	63	[illegible]	N 44-[illegible]W		④ Δ ℄ Rd
④	76				
	76	[illegible]	N 76-30W		⑤ tp ℄ Rd
⑤ tp					
	8[illegible]		N [illegible]		⑥ Δ
⑥ Δ					
	12		S 40-W		℄ Rd
	55		N 59 30W		℄ Rd
	113		N 8° 30W		Pl. 653

211 Oakdale Cn. Comly 9/7/18 Aug 1918 H.I.C.

Doan Nov. 1918 C.S. 8166 Weary Dec. 1918

Note: ANY ADDITION OR CHANGES ON THIS SHEET MUST BE MADE OR CIRCLED IN Red. WITH DATE AND NAME OF PERSON MAKING CHANGE.

Do not extend notes this side of this line

RETURN TO LOS ANGELES COUNTY SURVEYOR FLOOD CONTROL

F-F.B. 285 Pg. 187 Chief Party Notes by Date

RETURN TO
LOS ANGELES COUNTY SURVEYOR
FLOOD CONTROL

Do not extend notes this side of this line

Note: ANY ADDITION OR CHANGES ON THIS SHEET MUST BE MADE OR CIRCLED IN **Red.** WITH DATE AND NAME OF PERSON MAKING CHANGE.

Date 8/23/20 Notes by Conly Chief Party H. L. Conly F-F.B 206 Pg. 188

Stoddard
Sept 1920
C.S. 8166
Irwin
Sept 1920

W.O.No. 221 D.S.O.No.
Oakdale Canyon RR
H. L. Conly
Date Tues. 8/25/20
Entered 8-31-20

J. Raichedry
C. S. Butler
Wm. McCandless

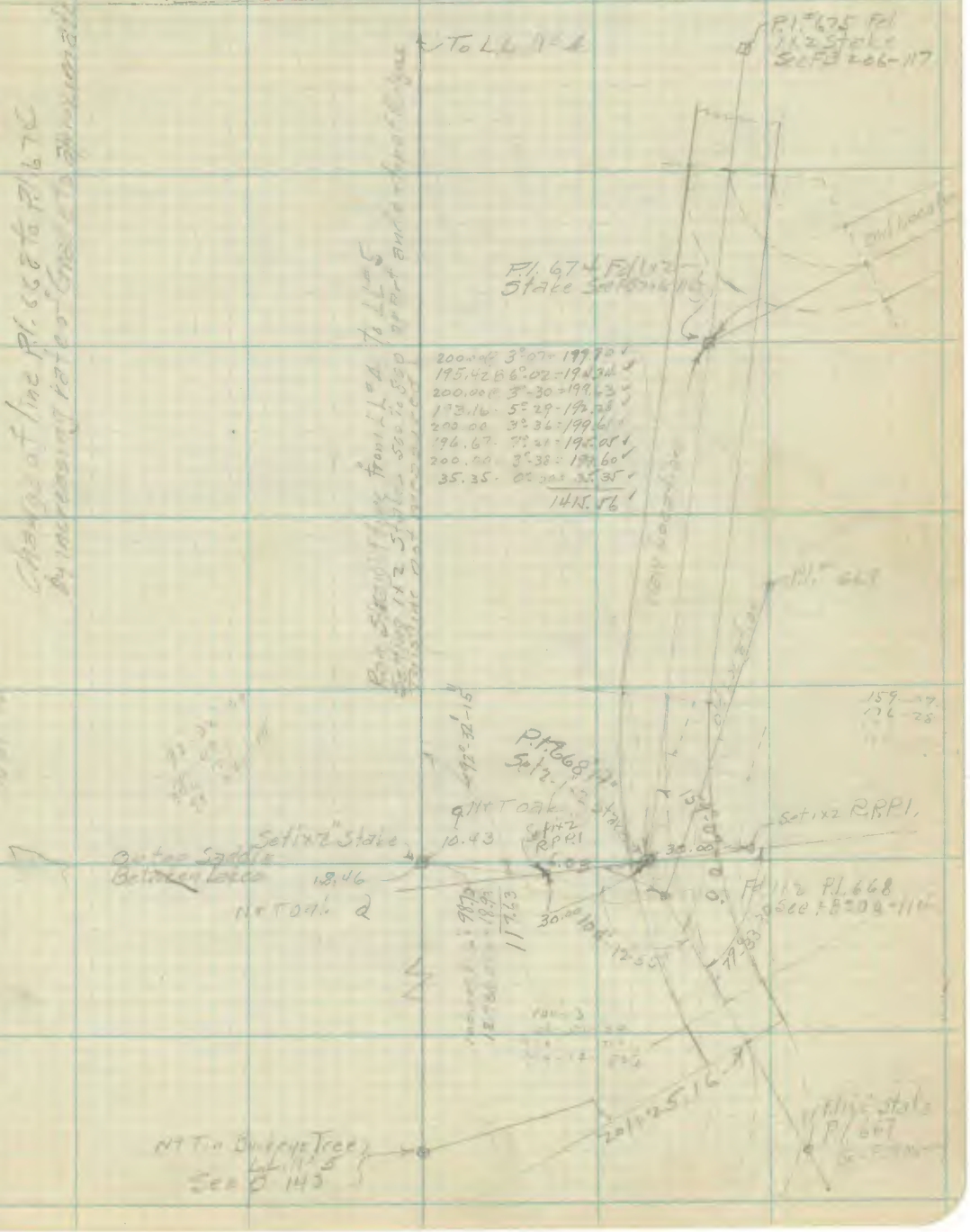

Note: ANY ADDITION OR CHANGES ON THIS SHEET MUST BE MADE OR CIRCLED IN Red. WITH DATE AND NAME OF PERSON MAKING CHANGE.

Do not extend notes this side of this line

RETURN TO
LOS ANGELES COUNTY SURVEYOR
FLOOD CONTROL

F-F.B. 206 Pg. 189 H.T. Conrly Chief Party Notes by Conrly Date 8/26/20

Project by Stoddard	W.O. No. 221
Date Sept 1920	Location Oakdale Canon Rd
C.S. 8166	Surveyed by Conrly
Irwin	Date 8/26/20
Sept 1920	Indexed Sept 21 1920



RETURN TO
LOS ANGELES COUNTY SURVEYOR
FLOOD CONTROL

Do not extend notes this side of this line

Note: ANY ADDITION OR CHANGES ON THIS SHEET MUST BE MADE OR CIRCLED IN Red. WITH DATE AND NAME OF PERSON MAKING CHANGE.

Date 8/27/20 Notes by [illegible] Chief Party [illegible] F-F.B 206 Pg. 190

Stoddard
Sept 1920
C.S. 8.66
Irwin
Sept 1920

W.O. No. 221
Oakdale Canon Road
Surveyed by Canty
Date 8/27/20
Submitted 9-21-20

Δ = 33-35-35

P.I. 701 A Set 1x2 Stake
Make Ex. 15

change
214-120-128
FWS 9-16-20

For Line
see F.B.

For Line change
"C" Line See FB 210 p 28

130.11
199.95
330.06

24.20 N+TFP

P.I. 700 A Set 1x2 Stake

42.61 N+TFP
97.13 @ 5°15 - 96.72

POT Set 1x2

128.32 @ 2°03 = 139.23

N+TFP
78.02
20.02
Set

Fd 2" LP
19.83
P.I. 699 A Set 1x2 Stake

N+T FP

172.69 @ 4°33 = 172.15
196.56 @ 3°17 = 196.25
200.00 @ 0°0 = 200.00
200.00 @ 5°48 = 198.92
115.83 @ 0°0 = 115.83
196.10 @ 1°55 = 195.99
200.00 @ 6°36 = 198.63
1277.87

PCT

Note: ANY ADDITION OR CHANGES ON THIS SHEET MUST BE MADE OR CIRCLED IN Red. WITH DATE AND NAME OF PERSON MAKING CHANGE.

Do not extend notes this side of this line

RETURN TO
LOS ANGELES COUNTY SURVEYOR
FLOOD CONTROL

F-F.B 206 Pg. 1 H.L. Comly Chief Party Notes by Comly Date 8/27/20

Plotted by Stoddard
Date Sept 1920
C.S. 8166
Irwin
Sept 1920

W.O. No. 221 D.S.O. No.
Location Oakdale Canon Rd
Surveyed by H.L. Comly
Date 8/27/20
Indexed Sept 21, 1920

RETURN TO
LOS ANGELES COUNTY SURVEYOR
FLOOD CONTROL

Do not extend note ... side of this line

Note: ANY ADDITION OR CHANGES ON THIS SHEET MUST BE MADE OR CIRCLED IN Red. WITH DATE AND NAME OF PERSON MAKING CHANGE.

Date 8/27/20 Notes by H.L. Comly Chief Party H.L. Comly F-F.B. 206 Pg. 192

Plotted by: Stoddard	W.O. No. 221 D.S.O. No.
Date: Sept 1920	Location: Oakdale Canyon Rd.
Reg. No. CS 8166	Surveyed by: H.L. Comly & Party
Plotting Chk'd by: Irwin	Date: 8/27/20
Date: 9- -1920	Indexed: 9-21-1920

Note: ANY ADDITION OR CHANGES ON THIS SHEET MUST BE MADE OR CIRCLED IN Red. WITH DATE AND NAME OF PERSON MAKING CHANGE.

Do not extend notes outside of this line

RETURN TO
LOS ANGELES COUNTY SURVEYOR
FLOOD CONTROL

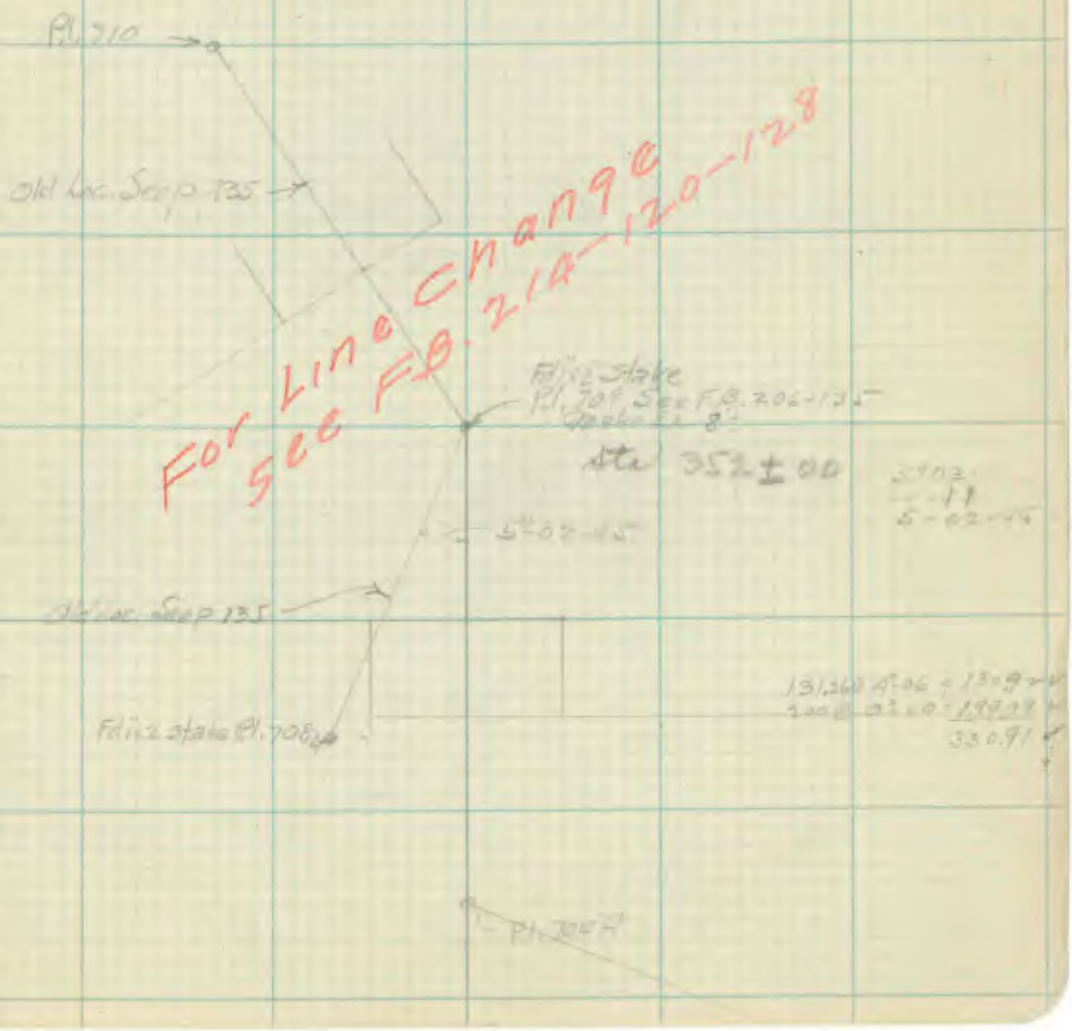

F-F.B 206 Pg. 19 Chief Party Notes by Date

Platted by	W.O. No. D.R.O. No.
[illegible]	Location
[illegible]	Surveyed by
[illegible]	Date
	Indexed

Survey of

West Elizabeth Lake School

Sept. 12 & 13th 1923

(T 1 N R 15 W)

Family
Rosecrans
Nichols
Milanoises
Burk

RETURN TO
LOS ANGELES COUNTY SURVEYOR
FLOOD CONTROL

Note: ANY ADDITION OR CHANGES ON THIS SHEET MUST BE MADE OR CIRCLED IN **Red.** WITH DATE AND NAME OF PERSON MAKING CHANGE.

Do not extend notes this side of this line

F.B.206-194

Platted by Overton	W. O. No. 46[illegible] D. S. C. No.
Date 9-15-23	Location West Elizabeth Lake School
Map No.	Surveyed by [illegible]
Platting C'k'd by F.M. Cosin	Date [illegible]
Date Sept 17, 1923	Indexed

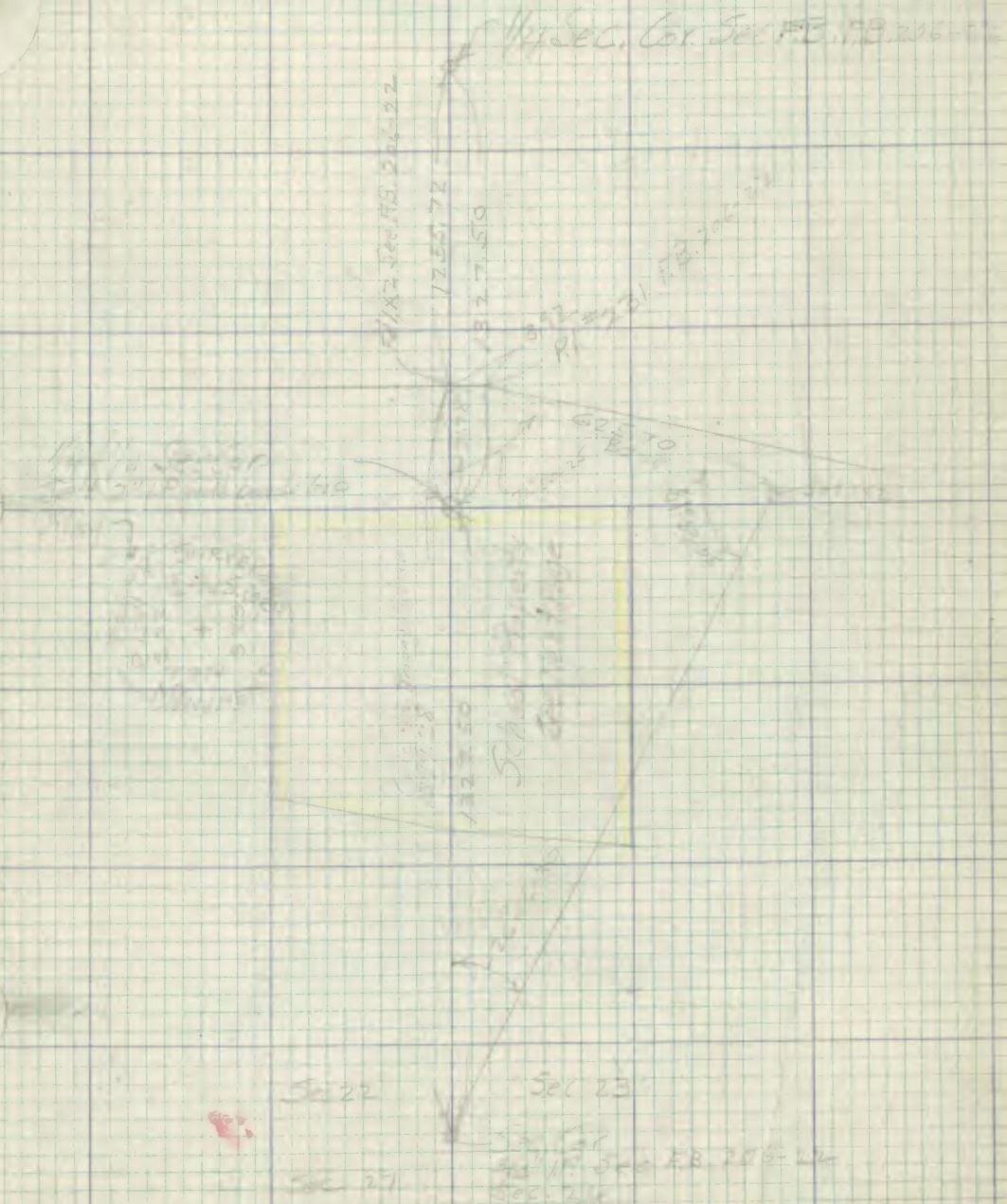

Platted by Overton
Date 9-15-23
Map No.
Platting C'k'd by F.M. Coon
Date Sept. 17, 1923
W.O. No.
D.S.O. No.
Location
Surveyed by
Date
Indexed
Pine Canyon Road
Hughes Lake
99.30

Notes Ck'd by [illegible]	Survey of [illegible]
Map No. 8166	W. O. [illegible] Tape No. [illegible] St'd [illegible] °F.
Office Work F.A.W.	Surveyed by [illegible]
Checked D. M. Finley	Notes _____ Date [illegible]
Date May 1937	Indexed A. C. Johnson

3-17-37

F.B. 2516 Pg. 201

OAKDALE CANYON ROAD

Line Change

J. N. 7821

Change is in Sec. 31 T. 8 N R 16 W. between P.I. #618 and P.I. #624

R/W. = 40' Partly [illegible]

Note; Notes should be cross-referenced after F.B. No. and page have been assigned.

Note: ANY ADDITIONS OR CHANGES ON THIS SHEET MUST BE MADE OR CIRCLED IN Red Ink. WITH DATE AND NAME OF PERSON MAKING CHANGE.

RETURN TO
LOS ANGELES COUNTY SURVEYOR
700 HALL OF RECORDS

Do not extend notes this side of this line

FORM 247 10M 5-31

F.B. 206 PG. 202



RETURN TO
LOS ANGELES COUNTY SURVEYOR
700 HALL OF RECORDS

Note: ANY ADDITIONS OR CHANGES ON THIS SHEET MUST BE MADE OR CIRCLED IN **Red Ink.** WITH DATE AND NAME OF PERSON MAKING CHANGE.

Do not extend notes this side of this line

Notes Ck'd by D. M. Finley	Survey of [illegible]
Map No. 8166	W. O. [illegible] Tape No. [illegible] St'd [illegible] °F.
Office Work FAW	Surveyed by [illegible]
Checked D. M. Finley	Notes Date [illegible]
Date May 1937	Indexed A. C. Johnson

F.B. 206 Pg. 203



Note: ANY ADDITIONS OR CHANGES ON THIS SHEET MUST BE MADE OR CIRCLED IN Red Ink. WITH DATE AND NAME OF PERSON MAKING CHANGE.

Do not extend notes this side of this line

RETURN TO
LOS ANGELES COUNTY SURVEYOR
700 HALL OF RECORDS

FORM 247 10M 8-31

F.B. 206 Pg. 204

RETURN TO
LOS ANGELES COUNTY SURVEYOR
700 HALL OF RECORDS

Note: ANY ADDITIONS OR CHANGES ON THIS SHEET MUST BE MADE OR CIRCLED IN **Red Ink.** WITH DATE AND NAME OF PERSON MAKING CHANGE.

Do not extend notes this side of this line

Notes Ck'd by D. M. Finley	Survey of [illegible]
Map No. 8166	W. O. [illegible] Tape No. [illegible] St'd [illegible] °F.
Office Work FAW	Surveyed by [illegible]
Checked D. M. Finley	Notes [illegible] Date [illegible]
Date May 1957	Indexed A. C. Johnson

F.B. [illegible] PG. 205

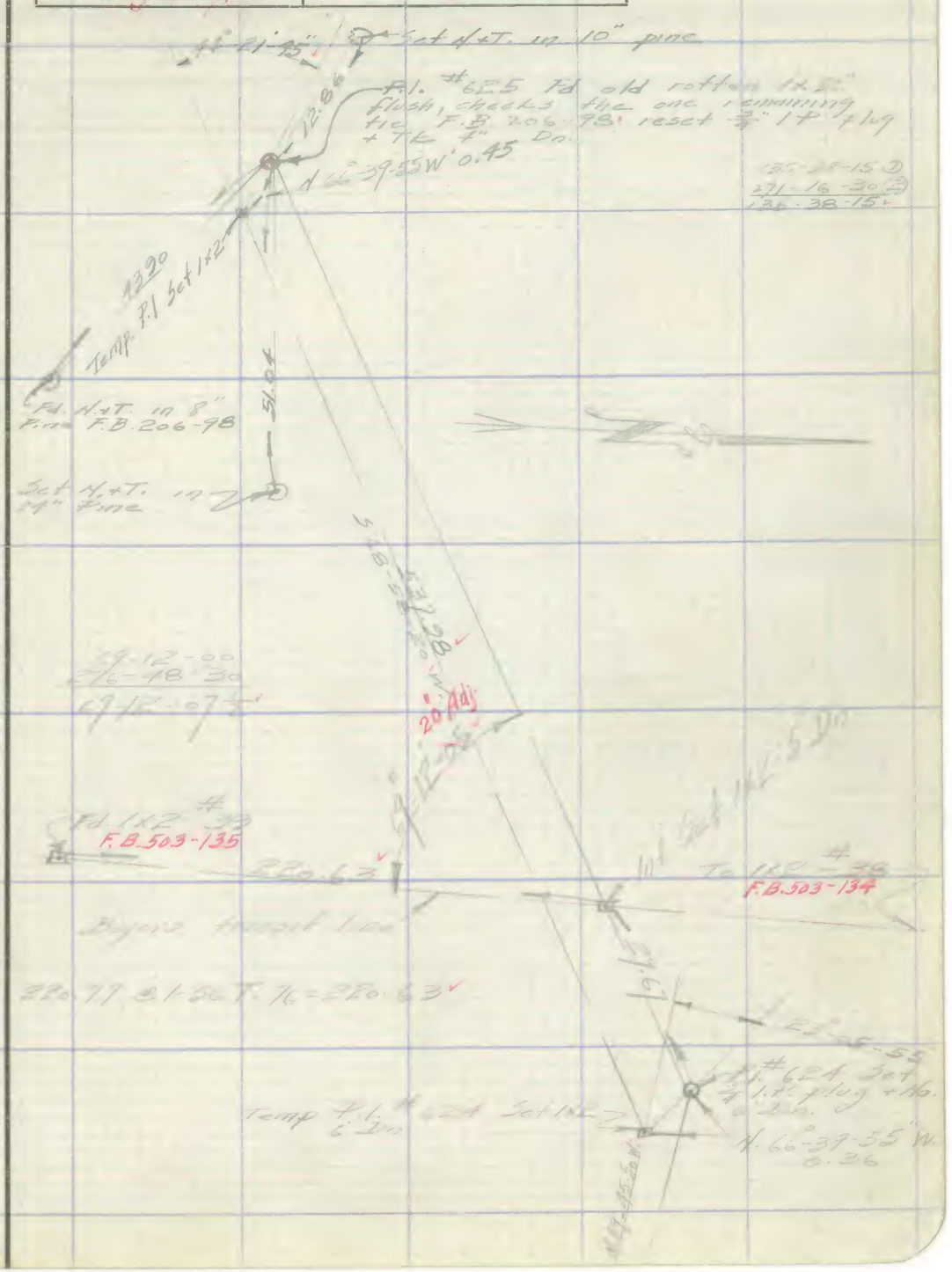

Note: ANY ADDITIONS OR CHANGES ON THIS SHEET MUST BE MADE OR CIRCLED IN Red Ink. WITH DATE AND NAME OF PERSON MAKING CHANGE.

Do not extend notes this side of this line

RETURN TO
LOS ANGELES COUNTY SURVEYOR
700 HALL OF RECORDS

FORM 247 10M 8-31

F.B. 206 Pg. 206

RETURN TO

LOS ANGELES COUNTY SURVEYOR

700 HALL OF RECORDS

Do not extend notes this side of this line

Note: ANY ADDITIONS OR CHANGES ON THIS SHEET MUST BE MADE OR CIRCLED IN **Red Ink.** WITH DATE AND NAME OF PERSON MAKING CHANGE.

Notes Ck'd by D. M. Finley	Survey of [illegible]
Map No. 8166	W. O. [illegible] Tape No. [illegible] St'd [illegible] °F.
Office Work FAW	Surveyed by [illegible]
Checked D. M. Finley	Notes Date [illegible]
Date May 1957	Indexed A. C. Johnson

F.B. 206 Pg. 207



Note: ANY ADDITIONS OR CHANGES ON THIS SHEET MUST BE MADE OR CIRCLED IN Red Ink. WITH DATE AND NAME OF PERSON MAKING CHANGE.

RETURN TO
LOS ANGELES COUNTY SURVEYOR
700 HALL OF RECORDS

Do not extend notes this side of this line

FORM 247 10M 5-31

F.B. 206 PG. 208



RETURN TO
LOS ANGELES COUNTY SURVEYOR
700 HALL OF RECORDS

Note: ANY ADDITIONS OR CHANGES ON THIS SHEET MUST BE MADE OR CIRCLED IN **Red Ink.** WITH DATE AND NAME OF PERSON MAKING CHANGE.

Do not extend notes this side of this line

Notes Ck'd by D. M. Finley	Survey of Calabasas Canyon Rd.
Map No. 8166	W. O. [illegible] Tape No. [illegible] St'd [illegible] °F.
Office Work FAW	Surveyed by [illegible]
Checked D. M. Finley	Notes Date [illegible]
Date May 1937	Indexed A. C. Johnson

F.B. 206 Pg. 209



Note: ANY ADDITIONS OR CHANGES ON THIS SHEET MUST BE MADE OR CIRCLED IN Red Ink, WITH DATE AND NAME OF PERSON MAKING CHANGE.

Do not extend notes this side of this line

RETURN TO
LOS ANGELES COUNTY SURVEYOR
700 HALL OF RECORDS

FORM 247 10M 5-31

F.B. 206 PG. 210

RETURN TO
LOS ANGELES COUNTY SURVEYOR
700 HALL OF RECORDS

Do not extend notes this side of this line

Note: ANY ADDITIONS OR CHANGES ON THIS SHEET MUST BE MADE OR CIRCLED IN **Red Ink.** WITH DATE AND NAME OF PERSON MAKING CHANGE.

Form 301 10M 3-34

PLEASE RETURN TO
LOS ANGELES COUNTY SURVEYOR
700 HALL OF RECORDS

NOTE: ANY ADDITIONS OR CHANGES ON THIS SHEET MUST BE MADE OR CIRCLED IN RED INK, WITH DATE AND NAME OF PERSON MAKING CHANGE

Do not extend notes this side of this line

Transit at	Sight on	Stadia Intercepts	Stadia Distance	Stadia Rod—	Horizontal Angle 0° to 360° Right	Horiz. Distance	+ — Vertical Angle	Elevation of Point	+ Back Sight	+ — Difference Elevation	Height of Instrument	+ — Vertical Distance	REMARKS Station Left Right
[illegible]	[illegible]	[illegible]			° ′		° ′		1				
[illegible]	624	[illegible]	196		3 30	196	+ 3 25						[illegible]
		[illegible]			° ′		° ′		2				
		[illegible]	195		351 00	195	+ 2 39						" to S, W & E
		[illegible]			° ′		° ′		3				
		[illegible]	194		352 03	194	− 1 55						℄ 18 Tr Rd
		[illegible]			° ′		° ′		4				
		[illegible]	172		2 33	172	+ 1 44						Tel. pole
		[illegible]			° ′		° ′		5				
		[illegible]	121		357 16	121	− 1 27						℄ 18 Tr Rd
		[illegible]			° ′		° ′		6				
		[illegible]	126		349 07	126	+ 1 18						Fn
		[illegible]			° ′		° ′		7				
		[illegible]	69		35[illegible] 55		− [illegible]						℄ 18 Tr Rd
		[illegible]			° ′		° ′		8				
		[illegible]	71		3[illegible]		− [illegible]						Fn
		[illegible]			° ′		° ′		9				
		[illegible]	13		1[illegible] 30		− [illegible]						℄ 18 Tr Rd
		[illegible]			° ′		° ′		10				
		[illegible]	21		2[illegible] 15		− [illegible]						Fn
		[illegible]			° ′		° ′		11				
		[illegible]	29		119 [illegible]	28	+ 15 [illegible]						Tel. pole
		[illegible]			° ′		° ′		12				
		[illegible]	76		170 22		− [illegible]						℄ 18 Tr Rd
		[illegible]			° ′		° ′		13				
		[illegible]	81		1[illegible] 04		− [illegible]						Fn
		[illegible]			° ′		° ′		14				
		[illegible]	140		168 38	140	− 1 07						℄ 18 Tr Rd
		[illegible]			° ′		° ′		15				
		[illegible]	143		177 15	143	− 1 21						Fn
		[illegible]			° ′		° ′		16				
		[illegible]	209		171 52	209	− 1 3[illegible]						℄ 18 Tr Rd
		[illegible]			° ′		° ′		17				
		[illegible]	206		17[illegible] 18	206	− 1 [illegible]						Fn
		[illegible]			° ′		° ′		18				
		[illegible]	212		168 [illegible]	212	− 1 [illegible]						Tel. pole
		[illegible]			° ′		° ′		19				
		[illegible]	269		17[illegible]	269	− 2 [illegible]						℄ 18 Tr Rd
		[illegible]			° ′		° ′		20				
F.C. 781 ~~44~~ 44.53	[illegible]	[illegible]	248		35[illegible]	247	+ 3 [illegible]						Fn
		[illegible]			° ′		° ′		21				
		[illegible]	180		359 2[illegible]	180	− [illegible]						℄ 18 Tr Rd

Add'n'l Inform.

Notes Red. _____ Platted FAW Job No. [illegible] Division No. _____

Date _____ Date May 1937 Survey of [illegible]

Notes Chkd. D. M. Finley Checked D. M. Finley Survey by [illegible] Notes [illegible] Date [illegible]

Date Mar 1937 Date May 1937 Map No. 8166 Indexed [illegible] Date _____

F.B. 706 PG. 211

Form 301 10M 3-34

PLEASE RETURN TO
LOS ANGELES COUNTY SURVEYOR
700 HALL OF RECORDS

NOTE: ANY ADDITIONS OR CHANGES ON THIS SHEET MUST BE MADE OR CIRCLED IN RED INK, WITH DATE AND NAME OF PERSON MAKING CHANGE

Do not extend notes this side of this line

Transit at	Sight on	Stadia Intercepts	Stadia Distance	Stadia Rod —	Horizontal Angle 0° to 360° Right	Horiz. Distance	+ — Vertical Angle	Elevation of Point	+ Back Sight	+ — Difference Elevation	Height of Instrument	+ — Vertical Distance	REMARKS Station	Left	Right
Ec	P.C.				° '		° '								
7/14/44	621A								1						
44.3			178		264 42	178							Fn.		
					° '		° '		2						
			118		258 21								℄ 20' Tr. Rd.		
					° '		° '		3						
			121		252 38	121							Fn.		
					° '		° '		4						
			59		365 11								℄ 20' Tr. Rd.		
					° '		° '		5						
			63		344 27								Fn.		
					° '		° '		6						
			5		285 27								℄ 15' Tr. Rd.		
					° '		° '		7						
			15		270 53								Fn.		
					° '		° '		8						
			60		174 23								℄ 6' Tr. Rd.		
					° '		° '		9						
			63		186 10								Fn.		
					° '		° '		10						
			122		164 46								℄ 18' Tr. Rd.		
					° '		° '		11						
			123		112 37								Fn.		
					° '		° '		12						
			187		128 05	187							℄ 20' Tr. Rd.		
					° '		° '		13						
			189		171 18	189							Fn.		
					° '		° '		14						
6/14/44	P.C.		233		185 17	233	+ 2.4						℄ Tr. Rd. 20		
617	618				° '		° '		15						
			237		191 32	237	+ 2.4						Fn.		
					° '		° '		16						
			152		116 49	152	+ 2.15						℄ 15' Tr. Rd.		
					° '		° '		17						
			153		135 37	153	+ 2.12						Fn.		
					° '		° '		18						
			85		129 14	85	+ 1.9						℄ 18' Tr. Rd.		
					° '		° '		19						
			86		129 51	86	+ 1.37						Fn.		
					° '		° '		20						
			31		162 17								℄ 14' Tr. Rd.		
					° '		° '		21						
			38		114 34								Fn. + [illegible]		

Add'n'l Inform.

F.B. PG.

Topography Description Legend:
Side Hill....S.H. Bottom Draw..B.D.
Side of Draw..S.D. Bottom Wash..B.W.
Side of Ridge..S.R. Top of Ridge..T.R.
Head of Draw..H.D. Toe of Slope..T.S.

Inters. of Draws, V.D's
Break in Slope..Bk.S.
Steep Slope.....S.S.
Top of Cliff.....T.Cl.
Bottom of Cliff..B.Cl.
Top of Spur.....T.Sp.
Bottom Canyon..B.Cn.

Side of Canyon S.Cn.
Top of Bank..T.B.
Bottom of Bank..B.B.
Top of Cut.....T.C.
Bottom of Cut..B.C.
Top of Fill.....T.F.
Bottom of Fill..B.F.

Saddle .....Sa.
Swale .....Sw.
Flat .....Fl.
Stream .....Str.
Trail .....Tr.
Pavement .....Pvt.
Edge of Road..E.Rd.

Traveled Rd. Tr. Rd.
Fence .....Fn.
Int. Fences..V.Fns.
Ditch .....Di.
Telephone Pole..T.P.
Power Pole...P.P.
Culvert .....Cul.

Oak-O. Fir-Fr.
Pine-Pi. Cedar-Ce.
Sycamore .....Sy.
Eucalyptus .....Eu.
Plus combinations of these and all common standard abbreviations.

Form 301 10M 3-34

PLEASE RETURN TO
LOS ANGELES COUNTY SURVEYOR
700 HALL OF RECORDS

NOTE: ANY ADDITIONS OR CHANGES ON THIS SHEET MUST BE MADE OR CIRCLED IN RED INK. WITH DATE AND NAME OF PERSON MAKING CHANGE

Do not extend notes this side of this line

Transit at	Sight on	Stadia Intercepts	Stadia Distance	Stadia Rod—	Horizontal Angle 0° to 360° Right	Horiz. Distance	+ — Vertical Angle	Elevation of Point	+ Back Sight	+ — Difference Elevation	Height of Instrument	+ — Vertical Distance	REMARKS Station	Left	Right
[illegible]	[illegible]	[illegible]			° ′		° ′		1						
619	618	[illegible]	39		[illegible]		00						℄ 18 Rd		
		[illegible]					° ′		2						
		[illegible]	49		35 20		00						To		
		[illegible]			° ′		° ′		3						
		[illegible]	110		[illegible]		00						℄ 20 Tr. Rd		
		[illegible]			° ′		° ′		4						
		[illegible]	113		[illegible]		00						To		
		[illegible]					° ′		5						
		[illegible]	135		[illegible]		00						Tel pole		
		[illegible]			° ′		° ′		6						
		[illegible]	209		0 45		00						℄ 20 Tr. Rd		
		[illegible]			° ′		° ′		7						
		[illegible]	212		6 25		00						To		
		[illegible]			° ′		° ′		8						
		[illegible]	155		[illegible]		00						℄ 12 [illegible]		
		[illegible]			° ′		° ′		9						
		[illegible]	112		[illegible]		00						℄ 12		
		[illegible]			° ′		° ′		10						
		[illegible]	62		[illegible]		00						℄ 12		
		[illegible]			° ′		° ′		11						
		[illegible]	7		[illegible]		00						℄ 12		
		[illegible]			° ′		° ′		12						
		[illegible]	77		[illegible]		[illegible]						℄ 15		
		[illegible]			° ′		° ′		13						
		[illegible]	114		[illegible]	114	[illegible]						℄ 12		
		[illegible]			° ′		° ′		14						
		[illegible]	145		[illegible]	145	[illegible]						℄ 12		
		[illegible]			° ′		° ′		15						
		[illegible]	220		[illegible]	220	[illegible]						℄ 15 [illegible]		
		[illegible]			° ′		° ′		16						
		[illegible]	309		[illegible]	309	[illegible]						℄ 15		
					° ′		° ′		17						
					° ′		° ′		18						
					° ′		° ′		19						
					° ′		° ′		20						
					° ′		° ′		21						

Add'n'l Inform.

Notes Red. _____ Platted F.A.W. Job No. [illegible] Division No. _____ F.B. 206 PG. 213

Date _____ Date [illegible] Survey of [illegible]

Notes Chkd. D. M. Fink Checked D. M. Fink Survey by [illegible] Notes [illegible] Date [illegible]

Date [illegible] Date [illegible] Map No. 8166 Indexed A. C. John Date

F.B. [illegible] PG. [illegible]

Topography Description Legend:

Side Hill.....S.H.	Bottom Draw.B.D.	Inters. of Draws.V.D's	Side of Canyon .Cn.	Saddle .....Sa.	Traveled Rd. Tr. Rd.	Oak-O. Fir-Fr.
Side of Draw.S.D.	Bottom Wash B.W.	Break in Slope..Bk S.	Top of Bank...T.B.	Swale .....Sw.	Fence .....Fn	Pine-Pi. Cedar-Ce.
Side of Ridge.S.R.	Top of Ridge.T.R.	Steep Slope.....S.S.	Bottom of Bank.B.B.	Flat .....Fl.	Int. Fences.V.Fns.	Sycamore .....Sy.
Head of Draw H.D.	Toe of Slope..T.S.	Top of Cliff.....T.Cl.	Top of Cut.....T.C.	Stream .....Str.	Ditch .....Di.	Eucalyptus ....Eu.
		Bottom of Cliff..B.Cl.	Bottom of Cut..B.C.	Trail .....Tr.	Telephone Pole T.P	Plus combinations
		Top of Spur.....T.Sp.	Top of Fill.....T.F.	Pavement ....Pvt.	Power Pole...P.P	
		Bottom Canyon..B.Cn.	Bottom of Fill.B.F.	Edge of Road E.Rd.	Culvert .....Cul	

Add'n'l Inform.

LOS ANGELES COUNTY SURVEYOR

NOTE: ANY ADDITIONS OR [illegible] ON THIS SHEET MUST BE [illegible] CIRCLED IN RED INK AND NAME OF [illegible] ON MAKING [illegible]

Do not [illegible] notes this side of [illegible]

Elevation of Point

Height of Triangulation

Vertical Bearing

REMARKS

Left Right