COUNTY SURVEYOR'S FIELD BOOK NO. 207

Page No's	Date taken	Name	Date ret'd.	Page No's.
15-19	12-22-20	C W Sprotte	12-31-20	15-19
21-A	6-22-21	K E [illegible]	6-27-21	21-a
1 to 12	9-29-21	[illegible] Rd Dept	10-17-21	1-12
19 to 26	4-10-22	Lee Artman Rd Dept.	4-20-22	19 to 26
15 to 18	4-18-22	S.M. Artman Rd Dept	4-20-22	15 to 18
15 to 22 incl	8-18-23	"	—	15-22
131 to 144	10-11-23	G. Frank Brown	—	131-144
95	12-4-23	A E Dunn	1-16-24	95
50-A To 54	5-1-24	A E Dunn	5-5-24	50-A - 54
49 to 54	6-18-24	A E Dunn	7-17-24	49 To 54
9 to 16	10-3-24	Sewell Rd Dept	6-2-25	9-16
47	10-10-24	Kirk Rd Dept	6-2-25	47
1 to 67	11-3-24	Sewell Rd Dept	6-2-25	1 to 67
105-106	6-11-25	[illegible] Artman	6-24-25	105-106
37-46	11-10-26	[illegible] (Road)	—	37-46

Date..... Notes by..... Chief Party..... F-F.B. 207 Pg. 1

Survey of
VERMONT AVENUE
from
Gloucester Avenue
to
Wilmington & Salt Rock Road

Note: ANY ADDITION OR CHANGES ON THIS SHEET MUST BE MADE OR CIRCLED IN Red. WITH DATE AND NAME OF PERSON MAKING CHANGE.

Do not extend notes this side of this line

RETURN TO
LOS ANGELES COUNTY SURVEYOR
FLOOD CONTROL

F-F.B. 207 Pg. ..... Chief Party Notes by ..... Date .....

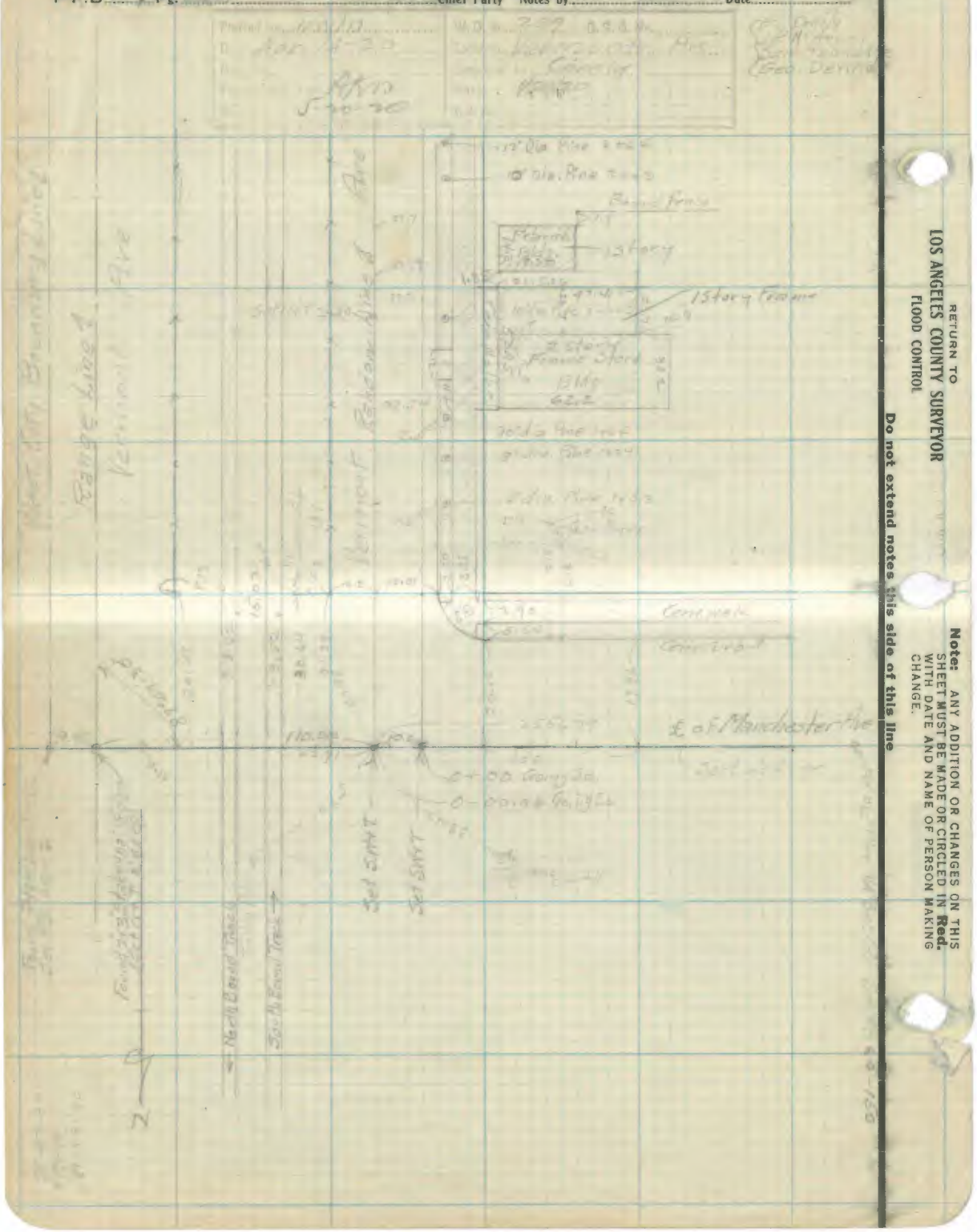

RETURN TO
LOS ANGELES COUNTY SURVEYOR
FLOOD CONTROL

Do not extend notes this side of this line

Note: ANY ADDITION OR CHANGES ON THIS SHEET MUST BE MADE OR CIRCLED IN **Red.** WITH DATE AND NAME OF PERSON MAKING CHANGE.

Date ..... Notes by ..... Chief Party ..... F.F.B. 207 Pg. 3

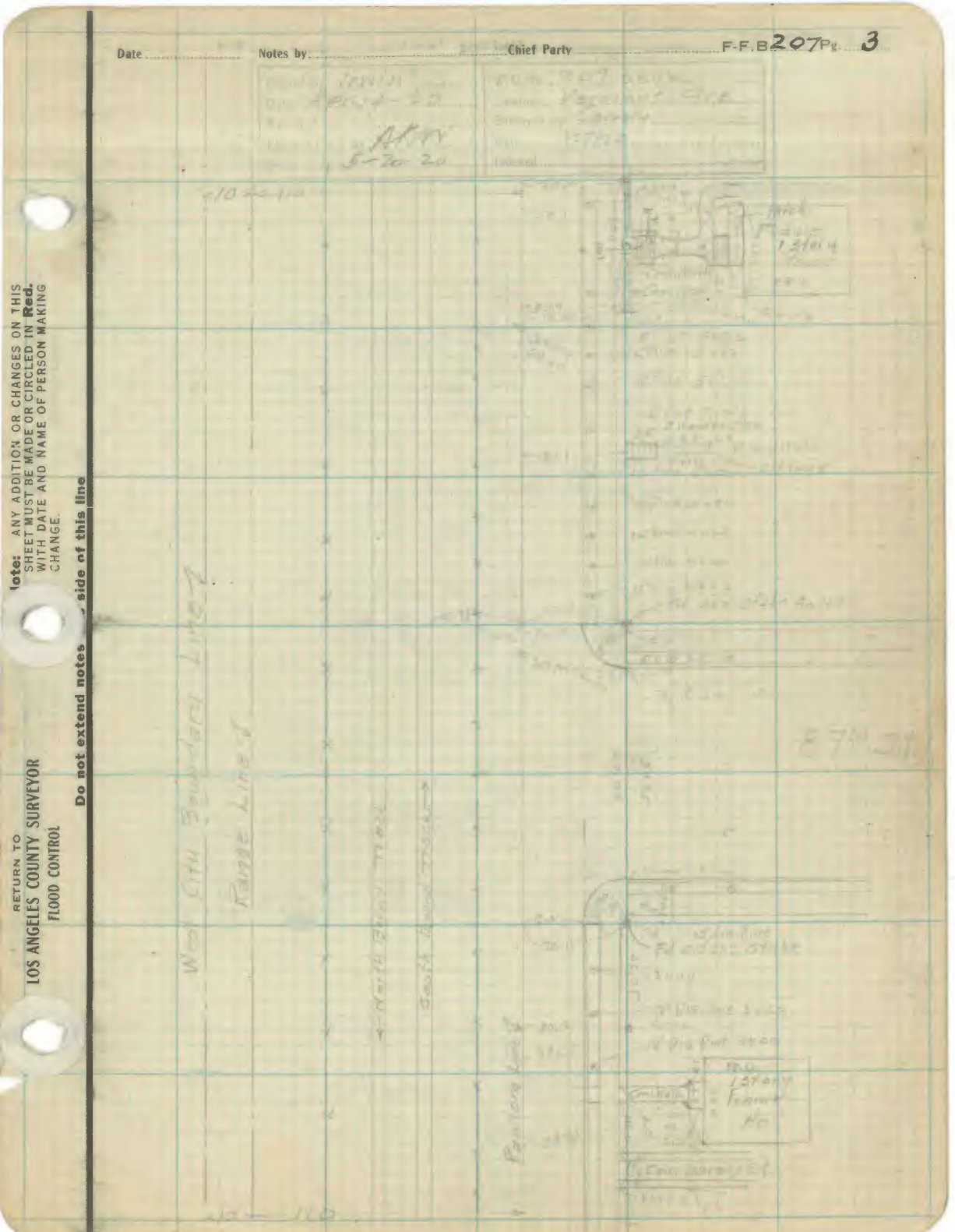

RETURN TO
LOS ANGELES COUNTY SURVEYOR
FLOOD CONTROL

Note: ANY ADDITION OR CHANGES ON THIS SHEET MUST BE MADE OR CIRCLED IN Red. WITH DATE AND NAME OF PERSON MAKING CHANGE.

Do not extend notes ... side of this line

F-F.B. ..... Pg. ..... Chief Party Notes by ..... Date .....



RETURN TO
LOS ANGELES COUNTY SURVEYOR
FLOOD CONTROL

Do not extend notes this side of this line

Notes: ANY ADDITION OR CHANGES ON THIS SHEET MUST BE MADE OR CIRCLED IN **Red.** WITH DATE AND NAME OF PERSON MAKING CHANGE.

Date ..... Notes by ..... Chief Party ..... F-F.B. 207 Pg. 5



RETURN TO
LOS ANGELES COUNTY SURVEYOR
FLOOD CONTROL

Note: ANY ADDITION OR CHANGES ON THIS SHEET MUST BE MADE OR CIRCLED IN Red. WITH DATE AND NAME OF PERSON MAKING CHANGE.

Do not extend notes outside of this line

F-F.B. 207 Pg. 16 Chief Party Notes by Date



RETURN TO
LOS ANGELES COUNTY SURVEYOR
FLOOD CONTROL

Do not extend notes this side of this line

Note: ANY ADDITION OR CHANGES ON THIS SHEET MUST BE MADE OR CIRCLED IN **Red.** WITH DATE AND NAME OF PERSON MAKING CHANGE.

Date ..... Notes by ..... Chief Party ..... F-F.B 207 Pg. 7



Note: ANY ADDITION OR CHANGES ON THIS SHEET MUST BE MADE OR CIRCLED IN Red. WITH DATE AND NAME OF PERSON MAKING CHANGE.
Do not extend notes ..... side of this line
RETURN TO LOS ANGELES COUNTY SURVEYOR FLOOD CONTROL

F-F.B. 207 Pg. 62 H.L. Comly Chief Party Notes by Comly Date 1/30/20 2/2/20

Irwin
Apr 17-20
AKW
5-21-20

257
Vessel Pipe
Comly
1/30/20 2/2/20



RETURN TO
LOS ANGELES COUNTY SURVEYOR
FLOOD CONTROL

Note: ANY ADDITION OR CHANGES ON THIS SHEET MUST BE MADE OR CIRCLED IN **Red.** WITH DATE AND NAME OF PERSON MAKING CHANGE.

Do not extend notes this side of this line

Date 3/2/20 Notes by Comly Chief Party H. Comly F.F.B 207 Pg. 9



Note: ANY ADDITION OR CHANGES ON THIS SHEET MUST BE MADE OR CIRCLED IN **Red.** WITH DATE AND NAME OF PERSON MAKING CHANGE.

RETURN TO
LOS ANGELES COUNTY SURVEYOR
FLOOD CONTROL

Do not extend notes outside of this line

F-F.B 27 Pg. 10 H.T. Comly Chief Party Notes by Comly Date 3-3-20

Apr. 13-20 | Vermont Ave. | Comly | 2/2/20

5-21-20



RETURN TO
LOS ANGELES COUNTY SURVEYOR
FLOOD CONTROL

Note: ANY ADDITION OR CHANGES ON THIS SHEET MUST BE MADE OR CIRCLED IN **Red.** WITH DATE AND NAME OF PERSON MAKING CHANGE.

Do not extend notes this side of this line

Date 2/2/20 Notes by Comly Chief Party H.W. Comly F-F.B 207 Pg. 11

Project: Irwin
Date: Apr. 19-20
Sheet No.
Drawing: AFM
Date: 5-21-20

W.O. No. 259
Location: Vermont Ave
Surveyed by: Comly
Date: 2/2/20
Location:



Note: ANY ADDITION OR CHANGES ON THIS SHEET MUST BE MADE OR CIRCLED IN Red. WITH DATE AND NAME OF PERSON MAKING CHANGE.

Do not extend notes outside of this line

RETURN TO
LOS ANGELES COUNTY SURVEYOR
FLOOD CONTROL

F-F.B 297 Pg. 142 Chief Party Notes by Date

RETURN TO
LOS ANGELES COUNTY SURVEYOR
FLOOD CONTROL

Note: ANY ADDITION OR CHANGES ON THIS SHEET MUST BE MADE OR CIRCLED IN **Red.** WITH DATE AND NAME OF PERSON MAKING CHANGE.

Do not extend notes this side of this line

Date 7/3/20 Notes by Conroy Chief Party H. Conroy F-F.B. 207 Pg. 13

Project No. [illegible]
Date [illegible]
Map No.
Sheet No. AKW
Item [illegible]

Job No. 259
Location Vermont [illegible]
Contractor Conroy
Date 7/3/20
Subject



RETURN TO
LOS ANGELES COUNTY SURVEYOR
FLOOD CONTROL

Note: ANY ADDITION OR CHANGES ON THIS SHEET MUST BE MADE OR CIRCLED IN Red. WITH DATE AND NAME OF PERSON MAKING CHANGE.

Do not extend notes [illegible] side of this line

F-F.B 297 Pg. 14 H.L. Comly Chief Party Notes by Comly Date 3/8/20



RETURN TO
LOS ANGELES COUNTY SURVEYOR
FLOOD CONTROL

Note: ANY ADDITION OR CHANGES ON THIS SHEET MUST BE MADE OR CIRCLED IN **Red.** WITH DATE AND NAME OF PERSON MAKING CHANGE.

Do not extend notes this side of this line

Date 3/3/20 Notes by [illegible] Chief Party [illegible] F.F.B. 207 Pg. 15



RETURN TO
LOS ANGELES COUNTY SURVEYOR
FLOOD CONTROL

Note: ANY ADDITION OR CHANGES ON THIS SHEET MUST BE MADE OR CIRCLED IN Red. WITH DATE AND NAME OF PERSON MAKING CHANGE.

Do not extend notes outside of this line

F-F.B 207 Pg. 16 Chief Party Notes by Comly Date 2/4/20



RETURN TO
LOS ANGELES COUNTY SURVEYOR
FLOOD CONTROL

Note: ANY ADDITION OR CHANGES ON THIS SHEET MUST BE MADE OR CIRCLED IN **Red.** WITH DATE AND NAME OF PERSON MAKING CHANGE.

Do not extend notes this side of this line

Date ..... Notes by ..... Chief Party ..... F-F.B. 207 Pg. 17

Note: ANY ADDITION OR CHANGES ON THIS SHEET MUST BE MADE OR CIRCLED IN Red. WITH DATE AND NAME OF PERSON MAKING CHANGE.

Do not extend notes this side of this line

RETURN TO
LOS ANGELES COUNTY SURVEYOR
FLOOD CONTROL

F-F.B 207 Pg. 18 H. Conroy Chief Party Notes by Conroy Date 2-4-20

Irwin
Apr. 22-20
5-22-20

259
Vermont Ave
Conroy
2/4/20



RETURN TO
LOS ANGELES COUNTY SURVEYOR
FLOOD CONTROL

Note: ANY ADDITION OR CHANGES ON THIS SHEET MUST BE MADE OR CIRCLED IN **Red.** WITH DATE AND NAME OF PERSON MAKING CHANGE.

Do not extend notes this side of this line

Date ..... Notes by ..... Chief Party ..... F-F.B. 207 Pg. 19



Note: ANY ADDITION OR CHANGES ON THIS SHEET MUST BE MADE OR CIRCLED IN **Red.** WITH DATE AND NAME OF PERSON MAKING CHANGE.

Do not extend notes this side of this line

RETURN TO
LOS ANGELES COUNTY SURVEYOR
FLOOD CONTROL

F-F.B 207 Pg. 20 H.L. Conch Chief Party Notes by Conch Date 3/3/20

Project Kerlin
Date Apr-23-20
W.O. No. 257
Land of Vermont Pine
Surveyed by H.L. Conch
Date 3/3/20



RETURN TO
LOS ANGELES COUNTY SURVEYOR
FLOOD CONTROL

Note: ANY ADDITION OR CHANGES ON THIS SHEET MUST BE MADE OR CIRCLED IN **Red.** WITH DATE AND NAME OF PERSON MAKING CHANGE.

Do not extend notes this side of this line

Date .... Notes by .... Chief Party .... F.F.B. 207 Pg 21A

Note: ANY ADDITION OR CHANGES ON THIS SHEET MUST BE MADE OR CIRCLED IN **Red.** WITH DATE AND NAME OF PERSON MAKING CHANGE.

Do not extend notes this side of this line

RETURN TO
LOS ANGELES COUNTY SURVEYOR
FLOOD CONTROL

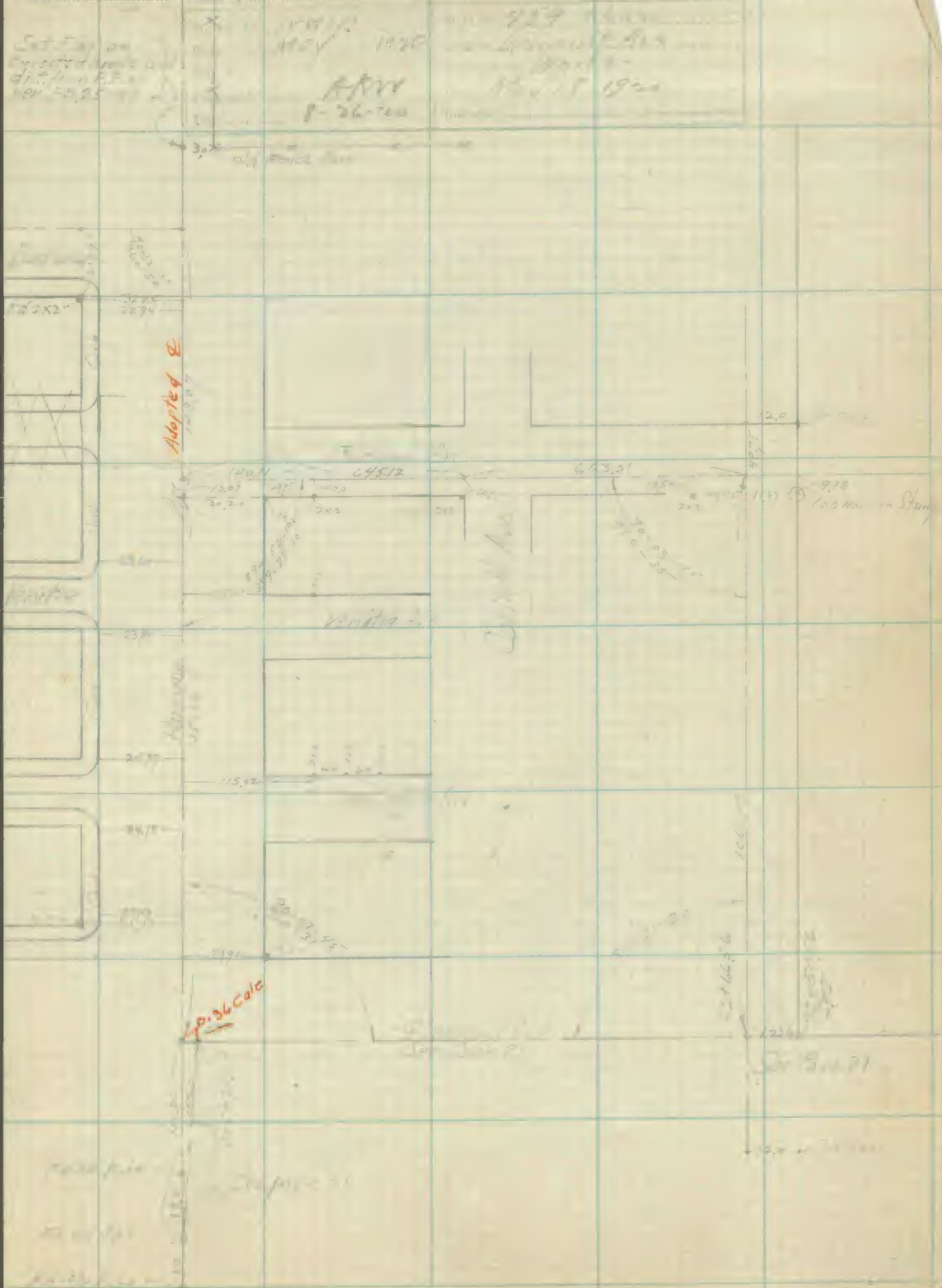

F-F.B ..... Pg. ..... Chief Party Notes by ..... Date .....

RETURN TO
LOS ANGELES COUNTY SURVEYOR
FLOOD CONTROL

Do not extend notes this side of this line

Note: ANY ADDITION OR CHANGES ON THIS SHEET MUST BE MADE OR CIRCLED IN **Red.** WITH DATE AND NAME OF PERSON MAKING CHANGE.

Date 3/8/20 Notes by H.I. Conroy Chief Party Conroy F-F.B 207 Pg. 21

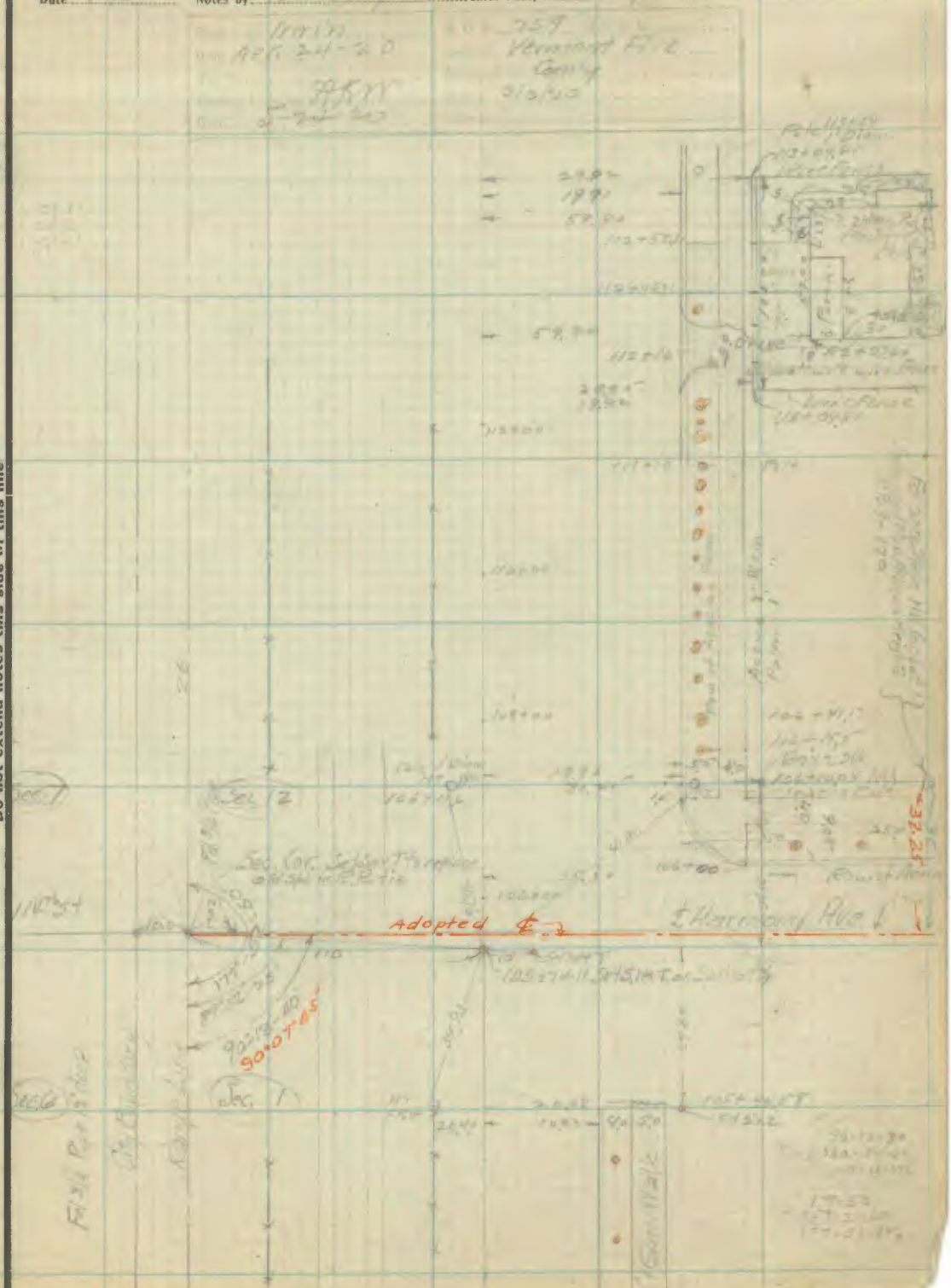

Note: ANY ADDITION OR CHANGES ON THIS SHEET MUST BE MADE OR CIRCLED IN Red. WITH DATE AND NAME OF PERSON MAKING CHANGE.

Do not extend notes this side of this line

RETURN TO
LOS ANGELES COUNTY SURVEYOR
FLOOD CONTROL

F-F.B 207 Pg. 22 Chief Party Notes by Date



RETURN TO
LOS ANGELES COUNTY SURVEYOR
FLOOD CONTROL

Note: ANY ADDITION OR CHANGES ON THIS SHEET MUST BE MADE OR CIRCLED IN **Red.** WITH DATE AND NAME OF PERSON MAKING CHANGE.

Date ..... Notes by ..... Chief Party ..... F-F.B. 207 Pg. 23

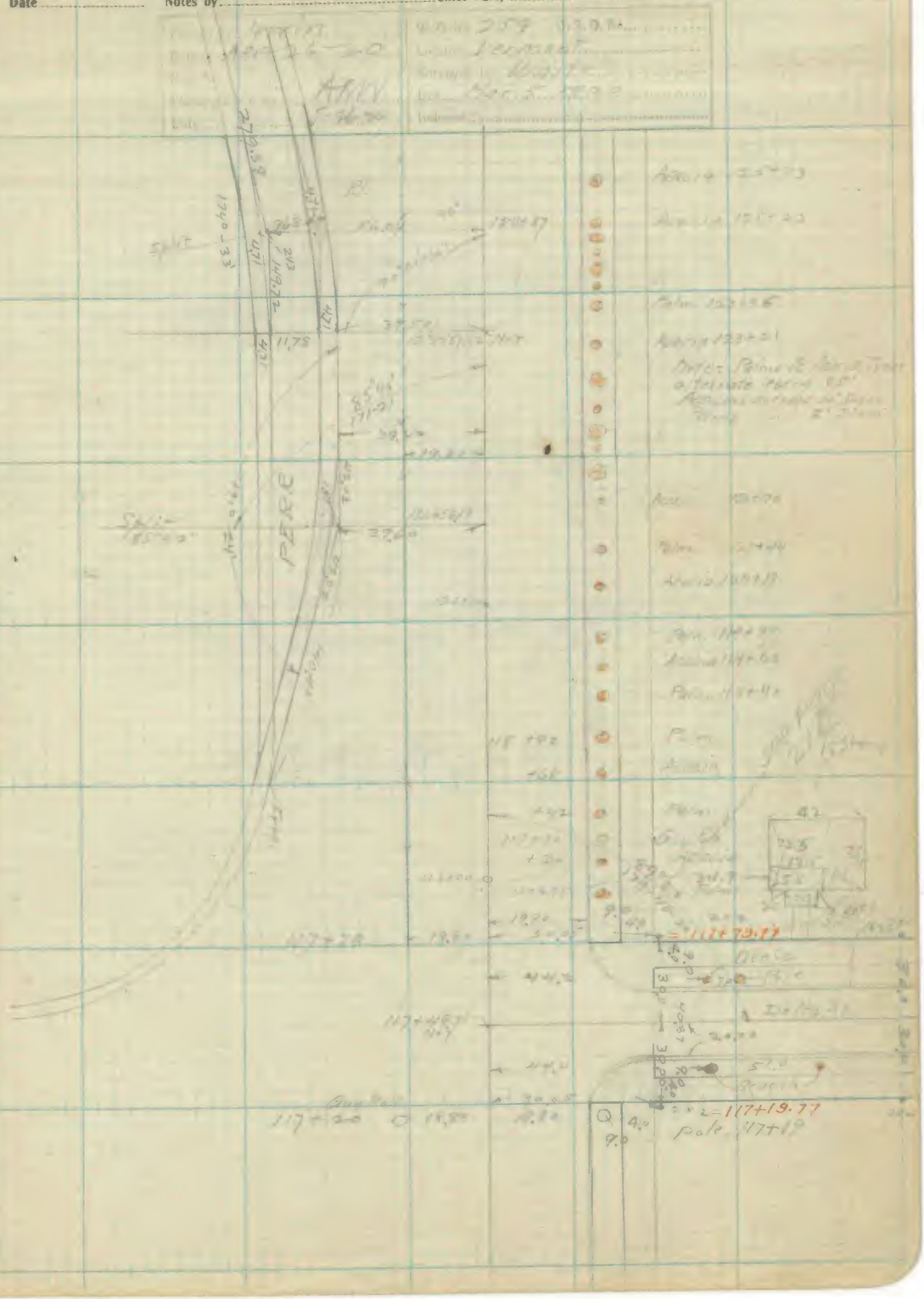

Note: ANY ADDITION OR CHANGES ON THIS SHEET MUST BE MADE OR CIRCLED IN Red. WITH DATE AND NAME OF PERSON MAKING CHANGE.

Do not extend notes this side of this line

RETURN TO
LOS ANGELES COUNTY SURVEYOR
FLOOD CONTROL

F-F.B 207 Pg. 24 Chief Party Notes by Date

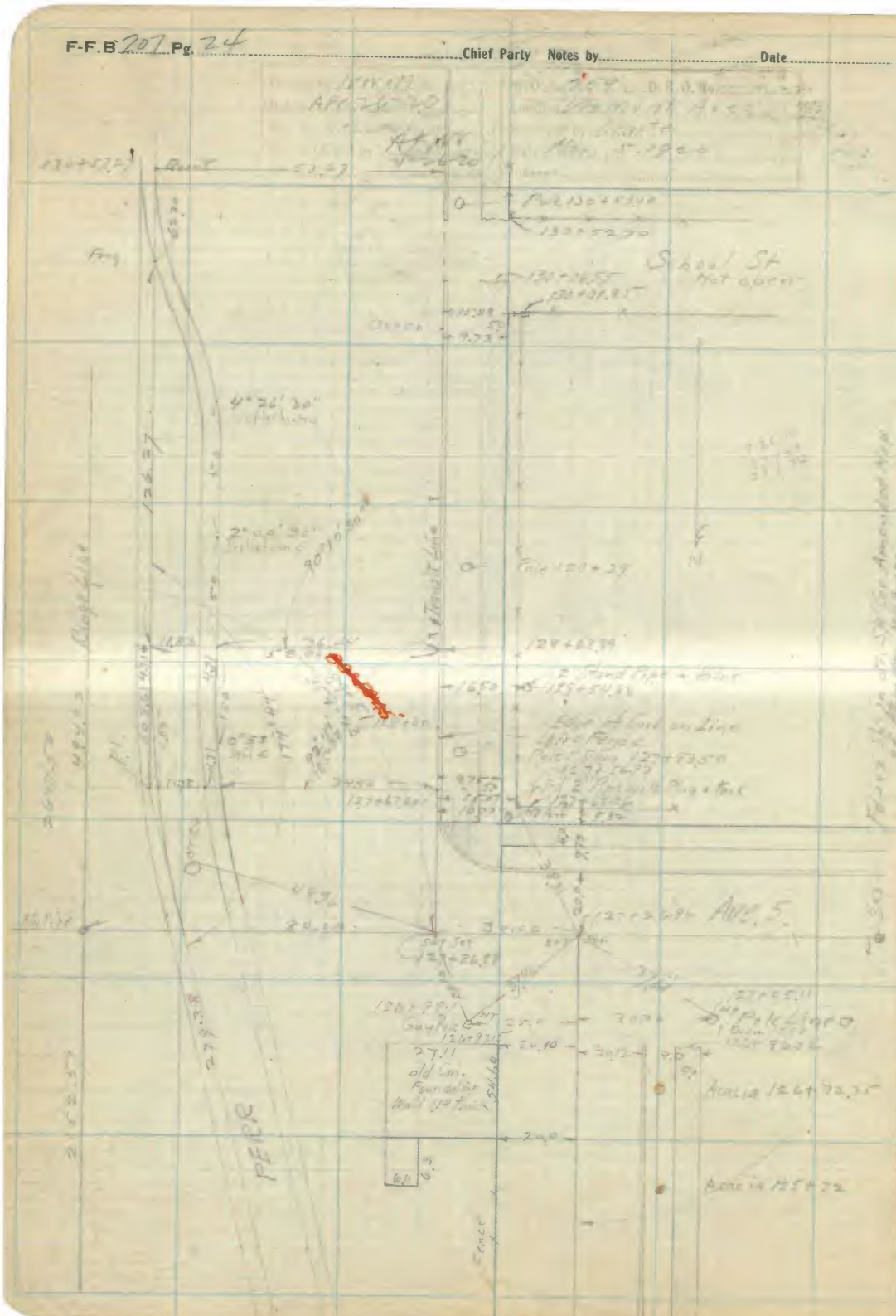

RETURN TO
LOS ANGELES COUNTY SURVEYOR
FLOOD CONTROL

Do not extend notes this side of this line

Note: ANY ADDITION OR CHANGES ON THIS SHEET MUST BE MADE OR CIRCLED IN **Red.** WITH DATE AND NAME OF PERSON MAKING CHANGE.

207-248

Platted by: Irwin	W. O. No. ..... D. S. O. No. .....
Date: Jan. 22-23	Location: [illegible]
Map No.	Surveyed by: [illegible]
Platting C'k'd by: Schmitt	Date: .....
Date: 2/2/23	Indexed .....

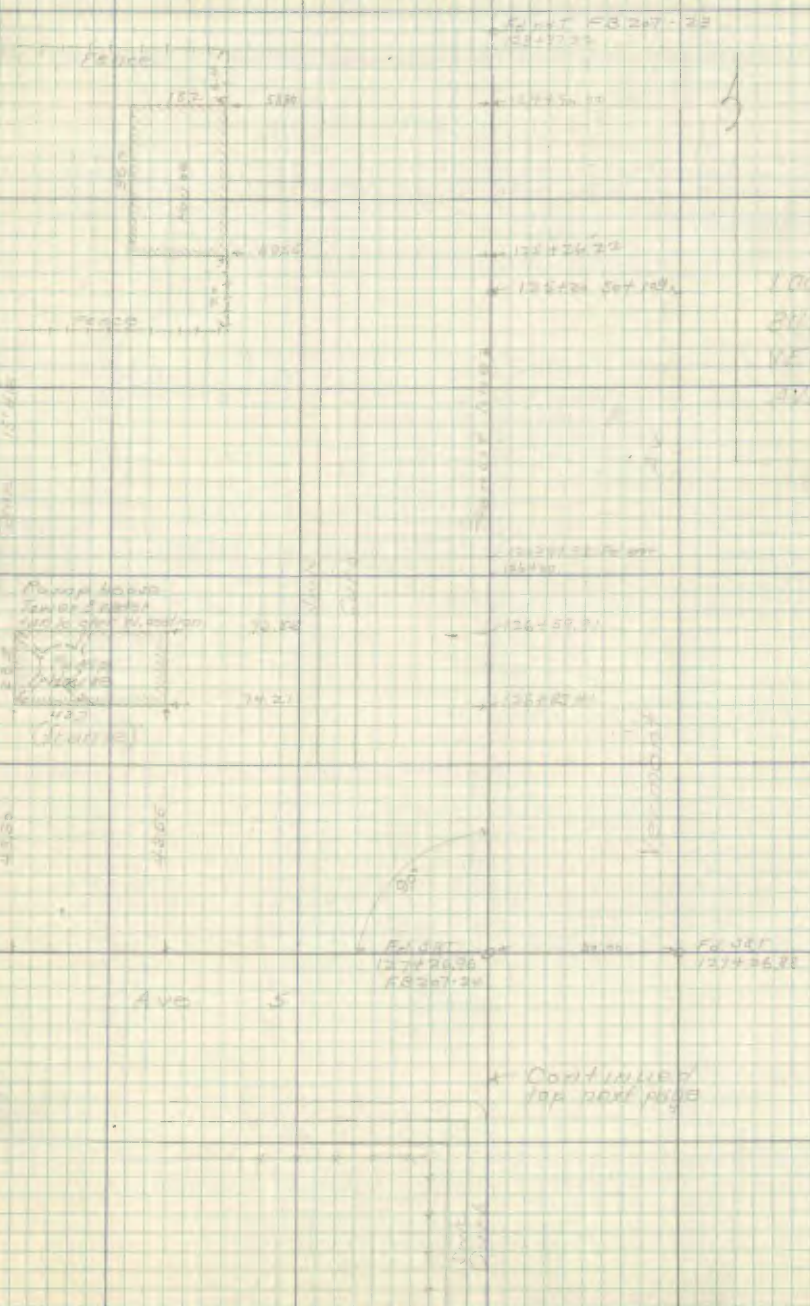

Platted by Irwin
Date Jan. 22-23.
Map No.
Platting C'k'd by Schmitt
Date 2/2/23

W.O. No. 259 D.S.O. No.
Drawn by Jermont Av
Checked by McHenry
Date 1-29-23



207-24c

Platted by Irwin	W.O. No. 259 D.S.O. No.
Date Jan 22-23	Location Vermont Av
Map No.	Surveyed by McHenry
Platting C'k'd by Schmitt	Date 1-19-23
Date 2/2/26	Indexed



249

Platted by.....	W. O. No..... D. S. O. No.....
Date.....	Location.....
Map No.	Surveyed by.....
Platting C'k'd by	Date.....
Date.....	Indexed.....

Date ..... Notes by ..... Chief Party ..... F-F.B 207 Pg. 25

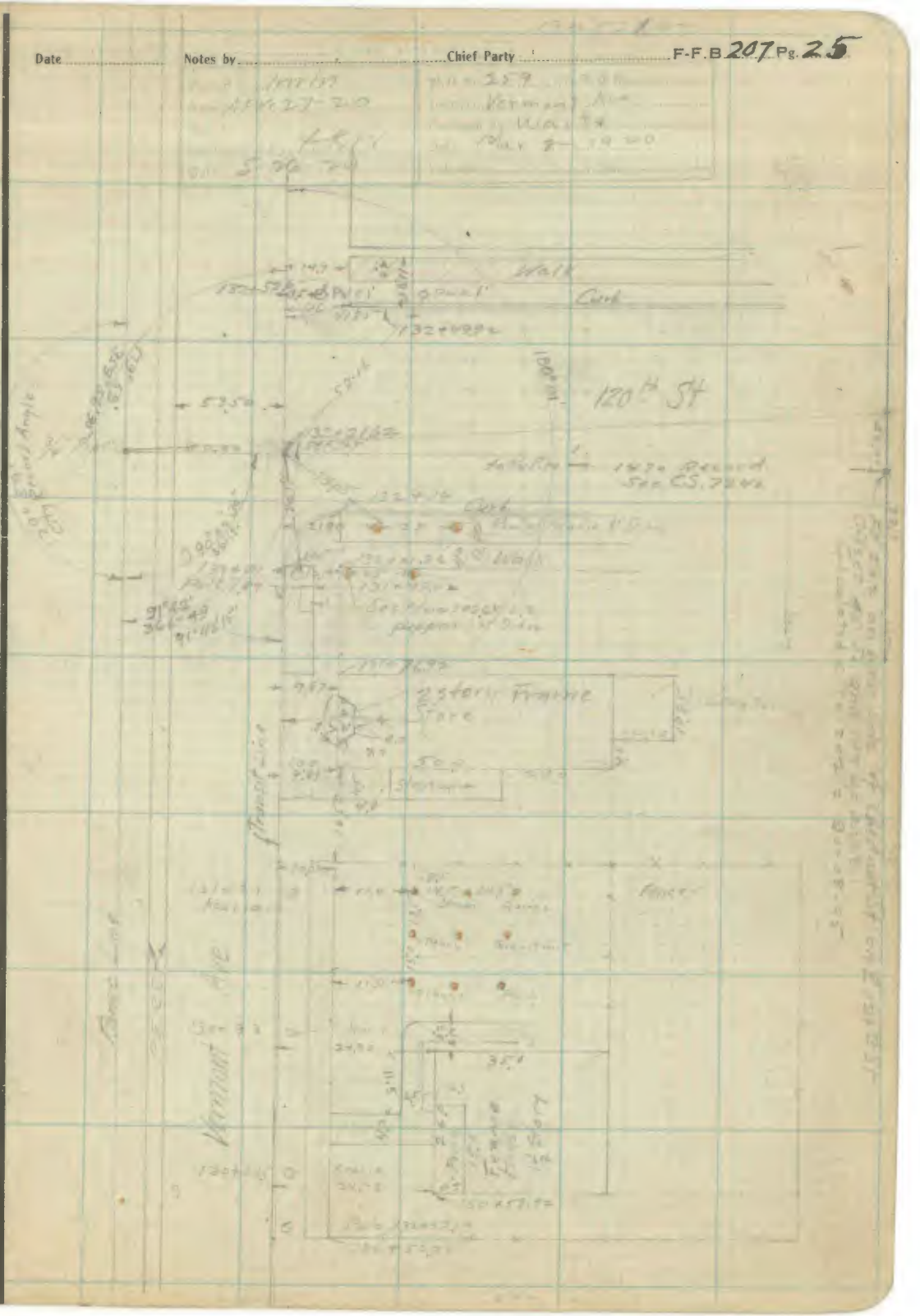

Note: ANY ADDITION OR CHANGES ON THIS SHEET MUST BE MADE OR CIRCLED IN Red. WITH DATE AND NAME OF PERSON MAKING CHANGE.

Do not extend notes this side of this line

RETURN TO
LOS ANGELES COUNTY SURVEYOR
FLOOD CONTROL

F-F.B 27 Pg. 26 Chief Party Notes by Date

RETURN TO
LOS ANGELES COUNTY SURVEYOR
FLOOD CONTROL

Do not extend notes this side of this line

Note: ANY ADDITION OR CHANGES ON THIS SHEET MUST BE MADE OR CIRCLED IN **Red.** WITH DATE AND NAME OF PERSON MAKING CHANGE.

Date ..... Notes by ..... Chief Party ..... F-F.B 207 Pg. 27

RETURN TO
LOS ANGELES COUNTY SURVEYOR
FLOOD CONTROL

Note: ANY ADDITION OR CHANGES ON THIS SHEET MUST BE MADE OR CIRCLED IN Red. WITH DATE AND NAME OF PERSON MAKING CHANGE

Do not extend notes outside of this line

F-F.B 201 Pg 28 .... Chief Party Notes by .... Date ....

RETURN TO
LOS ANGELES COUNTY SURVEYOR
FLOOD CONTROL

Do not extend notes ... side of this line

Note: ANY ADDITION OR CHANGES ON THIS SHEET MUST BE MADE OR CIRCLED IN **Red.** WITH DATE AND NAME OF PERSON MAKING CHANGE.

Date ..... Notes by ..... Chief Party ..... F-F.B 207 Pg. 29

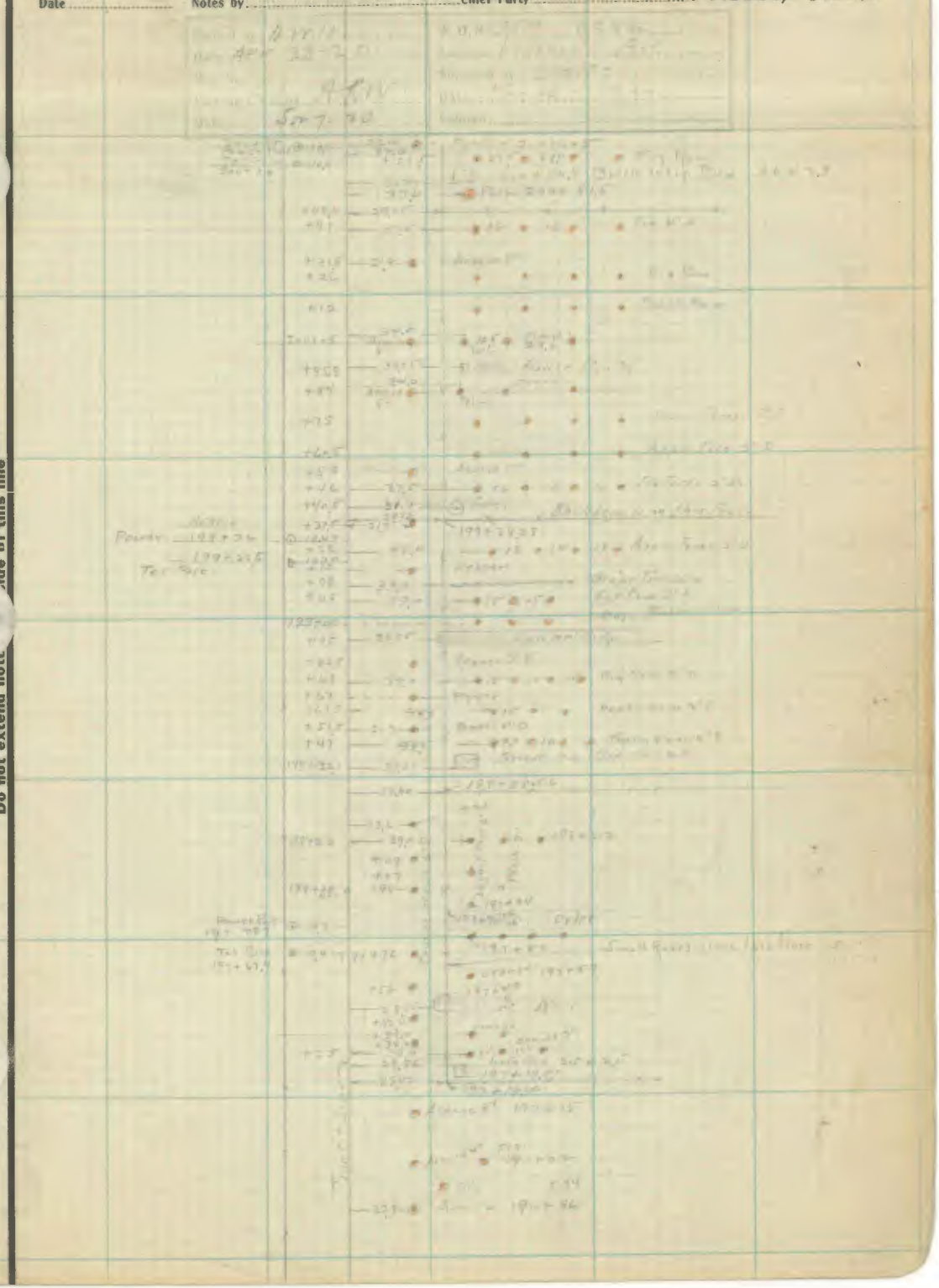

Note: ANY ADDITION OR CHANGES ON THIS SHEET MUST BE MADE OR CIRCLED IN Red. WITH DATE AND NAME OF PERSON MAKING CHANGE.

Do not extend notes outside of this line

RETURN TO
LOS ANGELES COUNTY SURVEYOR
FLOOD CONTROL

F-F.B 207 Pg. 30 Chief Party Notes by Date

5-27-20

RETURN TO
LOS ANGELES COUNTY SURVEYOR
FLOOD CONTROL

Do not extend notes this side of this line

Note: ANY ADDITION OR CHANGES ON THIS SHEET MUST BE MADE OR CIRCLED IN **Red.** WITH DATE AND NAME OF PERSON MAKING CHANGE.

Date ..... Notes by ..... Chief Party ..... F-F.B. 207 Pg. 31

Note: ANY ADDITION OR CHANGES ON THIS SHEET MUST BE MADE OR CIRCLED IN Red. WITH DATE AND NAME OF PERSON MAKING CHANGE.

Do not extend notes outside of this line

RETURN TO
LOS ANGELES COUNTY SURVEYOR
FLOOD CONTROL

F-F.B 209 Pg. 32 ... Chief Party Notes by ... Date ...

Irwin
Apr. 28-20
AKMY
5-29-20

259
Vermont Ave.
White
Mar. 5 '20

226+53 — 46.54 — Umbrella 14"
226+08.54 — 28.34 — Catch basin 28
— Camphor 8"
224+00
223+58.65 — 27.5
Pepper Trees 3
Palm 12"
Palm Bush
222+82
221+57 — Palm 14"
Row of Palms
Palm 3' D
Palm 3' D
Palm 215+35 4' D
Palm 215+52 4' D
Palm 216+25 — Acacia 12"
Palm 215+84
NC

RETURN TO

LOS ANGELES COUNTY SURVEYOR

FLOOD CONTROL

Note: ANY ADDITION OR CHANGES ON THIS SHEET MUST BE MADE OR CIRCLED IN **Red.** WITH DATE AND NAME OF PERSON MAKING CHANGE.

Do not extend notes this side of this line

Plotted by	W. O. No. D. S. O. No.
Date	Location
Map No.	Surveyed by
Plotting Ch'd by	Date
Date	Indexed

207-32a

LOCATION OF FENCES
AT ROSECRANS STREET
& PACIFIC ELECTRIC RY.
(FREMONT)

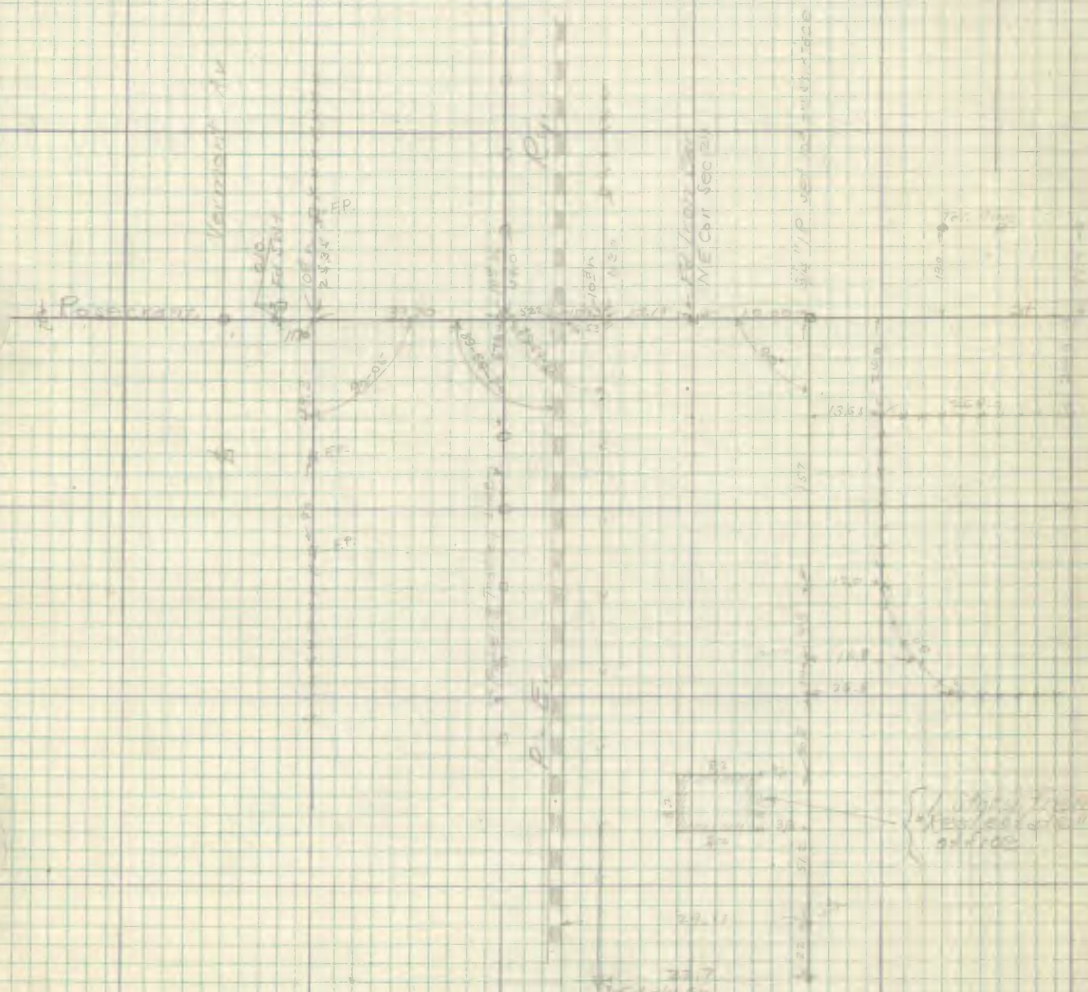

Platted by	W.O. No. D.S.O. No.
Date	Location
Map No.	Surveyed by
Plotting C'k'd by	Date
Date	Indexed

Date ..... Notes by ..... Chief Party ..... F-F.B 207 Pg. 33

Date APR 29-20

Mag. No.

Reviewed by AKW

Date 5-29-20

Indexed

Note: ANY ADDITION OR CHANGES ON THIS SHEET MUST BE MADE OR CIRCLED IN Red. WITH DATE AND NAME OF PERSON MAKING CHANGE.

Do not extend notes ... side of this line

RETURN TO LOS ANGELES COUNTY SURVEYOR FLOOD CONTROL

+35.7 6"

+19.5 29.13 Con. Walk 3.0

233+19.5 +16.2 12"

233+0 31.8 Roses 18.0

+82.5 37.9 20 Fig 6"

+64.5 38.4 Peach 2"

+56 12"

+48.8 38.4 20 Peach 3

232+39.0 22.0 12"

112

56.75

232+00

+86 10.3

+64 22.7 Palm 24"

+28.3 14" Cond Walk

231+14 37.5 12"

231+03 28.2 Umbrella 10"

+95.3 37.4 12"

+63

+61 53.7 18 Peach 4"

Pole

+20 22.8 10"

230+00

+08.70 29.40

+08 23.10

229+00 37.0 Camphor 6"

+91.5

Pole

+76.10 28.85 Con. Walk 4.0

+72.3

+53 13.6 Camphor 14"

+36

+16.3 22.8

228+00 29.60

Stump 3.5 thick 12" D.

+59 39.0 Palm

Walk Dist

+34.0 38.8 Palm

+22 Pole

227+18 Pole +14.3 36.9 Orange 3"

227+05 43.6 18 Peaches 4"

+95 35.2 Orange 3

+88.9 29.20

226+88.9

+72.2 22.8

+62.7

+50

226+36.7 22.9 10

City Boundary

Range Line

Pole

F-F.B 207 Pg. 34 Chief Party Notes by Date

RETURN TO
LOS ANGELES COUNTY SURVEYOR
FLOOD CONTROL

Note: ANY ADDITION OR CHANGES ON THIS SHEET MUST BE MADE OR CIRCLED IN **Red.** WITH DATE AND NAME OF PERSON MAKING CHANGE.

Do not extend notes this side of this line

RETURN TO
LOS ANGELES COUNTY SURVEYOR
FLOOD CONTROL

Note: ANY ADDITION OR CHANGES ON THIS SHEET MUST BE MADE OR CIRCLED IN **Red.** WITH DATE AND NAME OF PERSON MAKING CHANGE.

Do not extend notes outside of this line

Date _____ Notes by _____ Chief Party _____ F.F.B. 207 Pg. 35

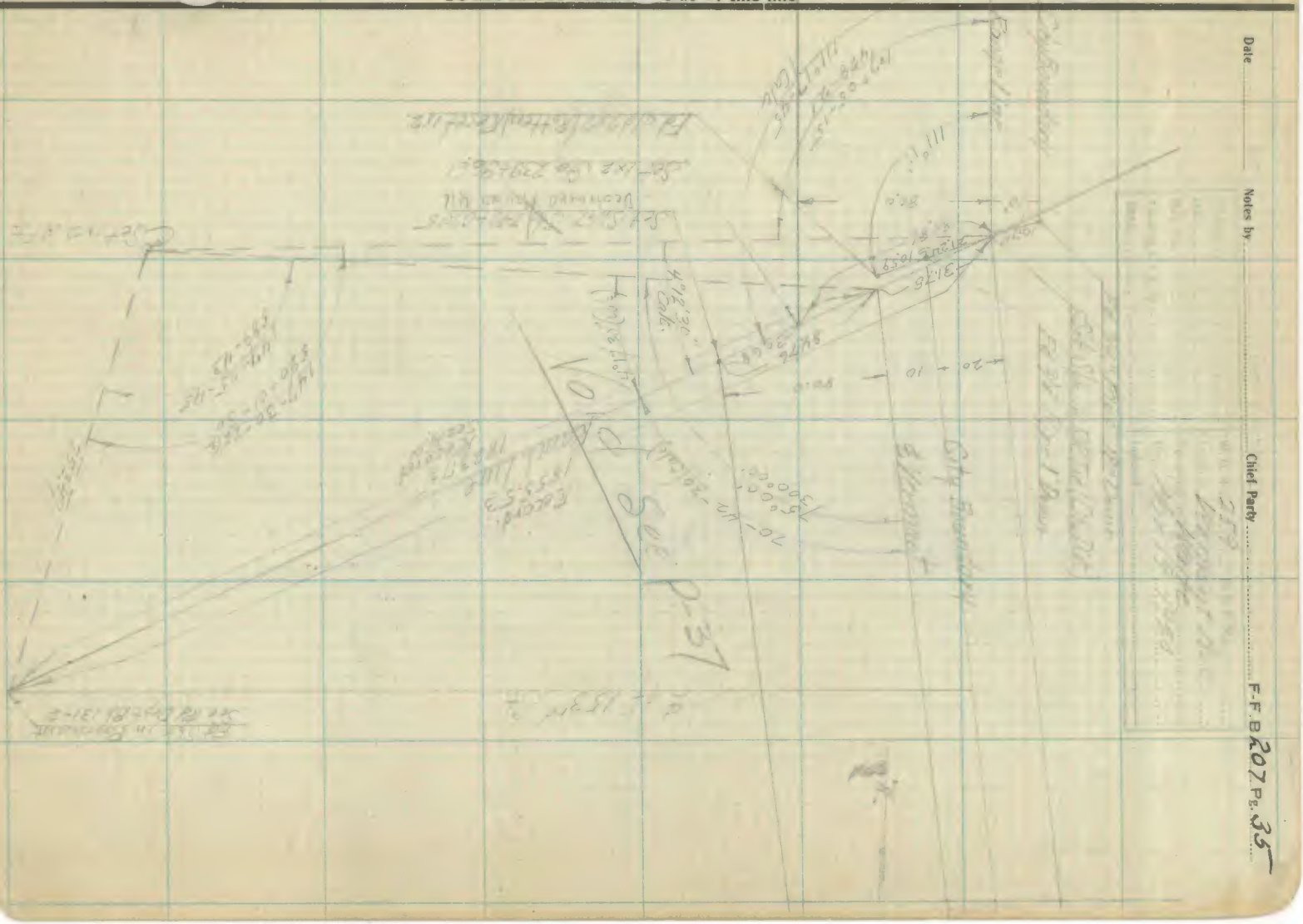

F-F.B. ..... Pg. ..... Chief Party Notes by ..... Date .....

RETURN TO
LOS ANGELES COUNTY SURVEYOR
FLOOD CONTROL

Do not extend notes this side of this line

Note: ANY ADDITION OR CHANGES ON THIS SHEET MUST BE MADE OR CIRCLED IN **Red.** WITH DATE AND NAME OF PERSON MAKING CHANGE.

Date [illegible] Notes by [illegible] Chief Party [illegible] F-F.B 207 Pg. 37

RETURN TO
LOS ANGELES COUNTY SURVEYOR
FLOOD CONTROL

Note: ANY ADDITION OR CHANGES ON THIS SHEET MUST BE MADE OR CIRCLED IN Red. WITH DATE AND NAME OF PERSON MAKING CHANGE.

Do not extend notes [illegible] side of this line

F-F.B ..... Pg. ..... Chief Party Notes by ..... Date .....

RETURN TO
LOS ANGELES COUNTY SURVEYOR
FLOOD CONTROL

Do not extend notes this side of this line

Notes: ANY ADDITION OR CHANGES ON THIS SHEET MUST BE MADE OR CIRCLED IN **Red.** WITH DATE AND NAME OF PERSON MAKING CHANGE.

Date ..... Notes by ..... Chief Party ..... F-F.B. 207 Pg. 39

Note: ANY ADDITION OR CHANGES ON THIS SHEET MUST BE MADE OR CIRCLED IN **Red.** WITH DATE AND NAME OF PERSON MAKING CHANGE.

Do not extend notes outside of this line

RETURN TO
LOS ANGELES COUNTY SURVEYOR
FLOOD CONTROL

F-F.B. ..... Pg. ..... Chief Party Notes by ..... Date .....

RETURN TO
LOS ANGELES COUNTY SURVEYOR
FLOOD CONTROL

Note: ANY ADDITION OR CHANGES ON THIS SHEET MUST BE MADE OR CIRCLED IN **Red.** WITH DATE AND NAME OF PERSON MAKING CHANGE.

Do not extend notes this side of this line

Date ..... Notes by ..... Chief Party ..... F-F.B. 207 Pg. 41

Note: ANY ADDITION OR CHANGES ON THIS SHEET MUST BE MADE OR CIRCLED IN Red. WITH DATE AND NAME OF PERSON MAKING CHANGE.

Do not extend notes ..... side of this line

RETURN TO
LOS ANGELES COUNTY SURVEYOR
FLOOD CONTROL

F-F.B. ..... Pg. ..... Chief Party Notes by ..... Date .....

RETURN TO
LOS ANGELES COUNTY SURVEYOR
FLOOD CONTROL

Do not extend notes this side of this line

Note: ANY ADDITION OR CHANGES ON THIS SHEET MUST BE MADE OR CIRCLED IN **Red.** WITH DATE AND NAME OF PERSON MAKING CHANGE.

Date ..... Notes by ..... Chief Party ..... F-F.B. 207 Pg. 43

RETURN TO
LOS ANGELES COUNTY SURVEYOR
FLOOD CONTROL

Note: ANY ADDITION OR CHANGES ON THIS SHEET MUST BE MADE OR CIRCLED IN **Red.** WITH DATE AND NAME OF PERSON MAKING CHANGE.

Do not extend notes outside of this line

F-F.B. 207 Pg. 44 Chief Party Notes by Date

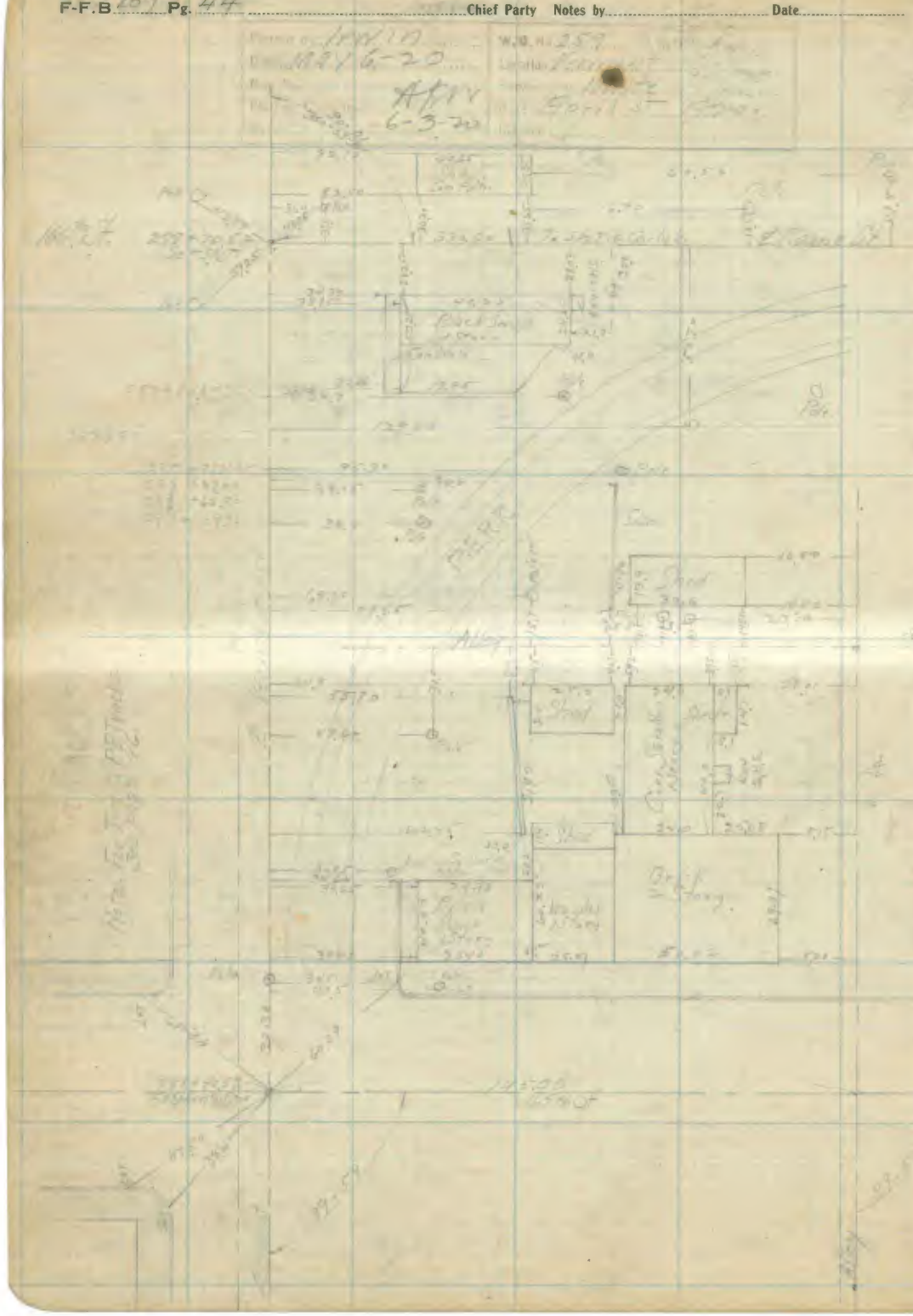

RETURN TO
LOS ANGELES COUNTY SURVEYOR
FLOOD CONTROL

Do not extend notes this side of this line

Note: ANY ADDITION OR CHANGES ON THIS SHEET MUST BE MADE OR CIRCLED IN **Red.** WITH DATE AND NAME OF PERSON MAKING CHANGE.

Date ..... Notes by: ..... Chief Party ..... F-F.B 207 Pg. 45

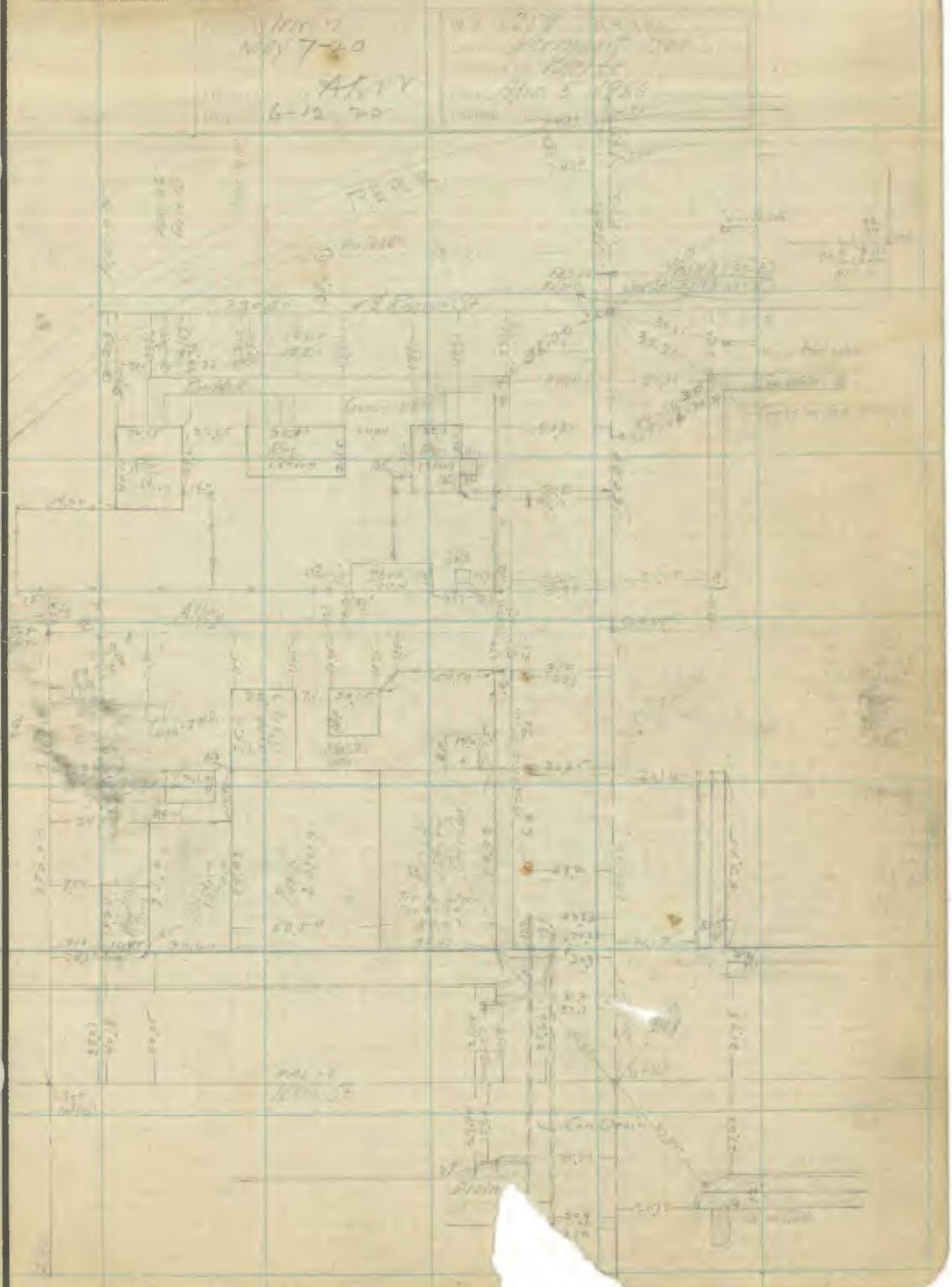

Note: ANY ADDITION OR CHANGES ON THIS SHEET MUST BE MADE OR CIRCLED IN Red. WITH DATE AND NAME OF PERSON MAKING CHANGE

Do not extend notes outside of this line

RETURN TO
LOS ANGELES COUNTY SURVEYOR
FLOOD CONTROL

F-F.B ..... Pg. ..... Chief Party Notes by ..... Date .....

RETURN TO
LOS ANGELES COUNTY SURVEYOR
FLOOD CONTROL

Do not extend notes this side of this line

Note: ANY ADDITION OR CHANGES ON THIS SHEET MUST BE MADE OR CIRCLED IN **Red.** WITH DATE AND NAME OF PERSON MAKING CHANGE.

Date ..... Notes by ..... Chief Party ..... F-F.B. 207 Pg. 47

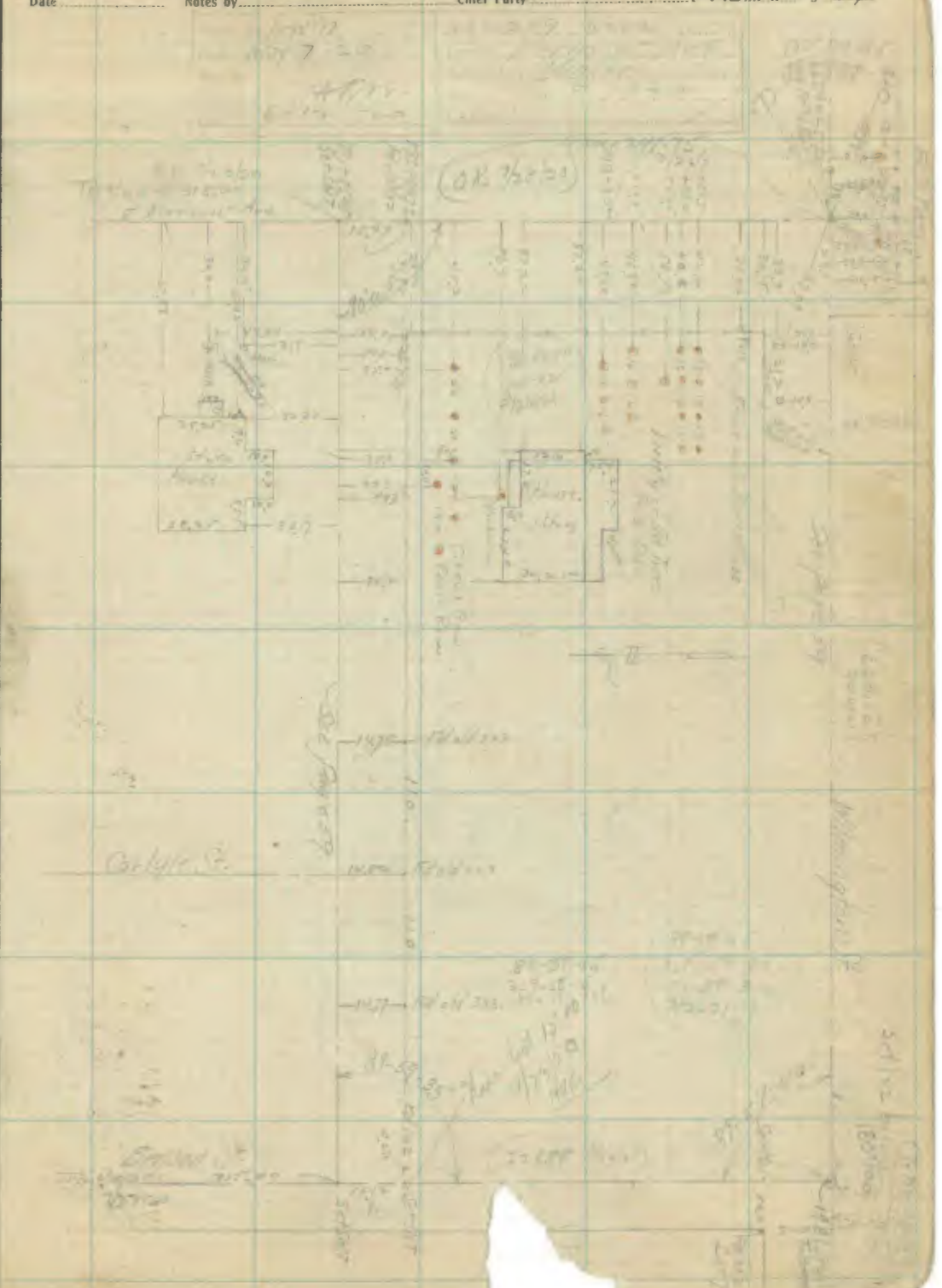

Note: ANY ADDITION OR CHANGES ON THIS SHEET MUST BE MADE OR ~~CANCELED~~ IN Red. WITH DATE AND NAME OF PERSON MAKING CHANGE.

Do not extend note outside of this line

RETURN TO
LOS ANGELES COUNTY SURVEYOR
FLOOD CONTROL

F-F.B. 207 Pg. 49 Chief Party Notes by Date

RETURN TO
LOS ANGELES COUNTY SURVEYOR
FLOOD CONTROL

Note: ANY ADDITION OR CHANGES ON THIS SHEET MUST BE MADE OR CIRCLED IN **Red.** WITH DATE AND NAME OF PERSON MAKING CHANGE.

Do not extend notes this side of this line

Date ..... Notes by ..... Chief Party ..... F-F.B. 207 Pg. 49

Note: ANY ADDITION OR CHANGES ON THIS SHEET MUST BE MADE OR CIRCLED IN **Red.** WITH DATE AND NAME OF PERSON MAKING CHANGE.

Do not extend notes this side of this line

RETURN TO
LOS ANGELES COUNTY SURVEYOR
FLOOD CONTROL

F-F.B 207 Pg. 50 Chief Party Notes by Date



RETURN TO
LOS ANGELES COUNTY SURVEYOR
FLOOD CONTROL

Note: ANY ADDITION OR CHANGES ON THIS SHEET MUST BE MADE OR CIRCLED IN **Red.** WITH DATE AND NAME OF PERSON MAKING CHANGE.

Do not extend notes this side of this line

Date ..... Notes by ..... Chief Party ..... F-F.B 207 Pg. 50A

Platted by	W.O. No. 259 D. [illegible]
Date	Location Vermont Ave
Map No.	Surveyed by [illegible]
Platting C'k'd by	Date Dec. 17-20-1920
Date	Indexed

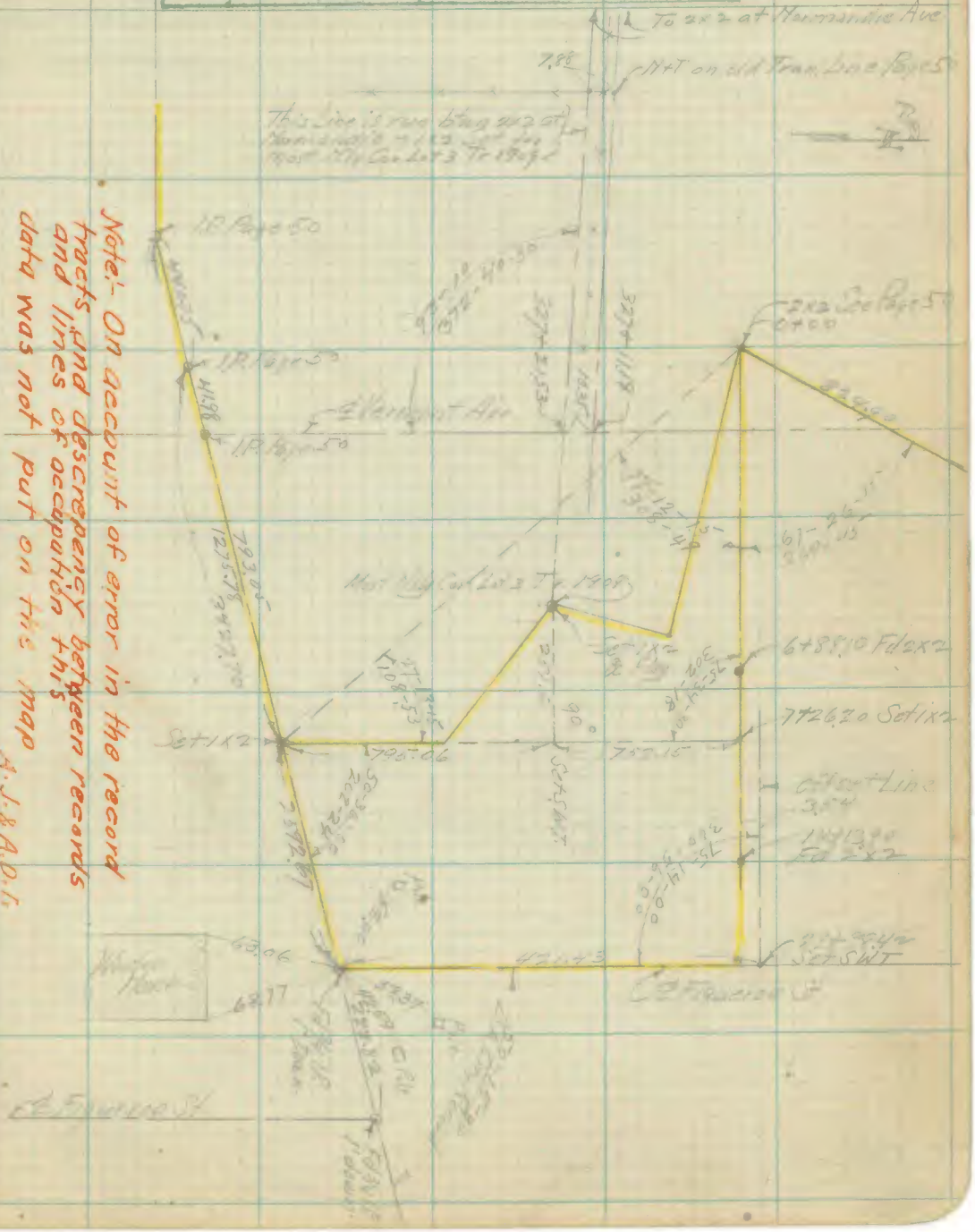

Note:- On account of error in the record tracts and descrepency between records and lines of occupation this data was not put on the map

A.J. & A.D.G.

Note: ANY ADDITION OR CHANGES ON THIS SHEET MUST BE MADE OR CIRCLED IN Red. WITH DATE AND NAME OF PERSON MAKING CHANGE.

Do not extend notes this side of this line

RETURN TO LOS ANGELES COUNTY SURVEYOR FLOOD CONTROL

F-F.B 207 Pg. 50-B Chief Party Notes by ..... Date .....

Plotted by Irwin
Date Jan-3-21,
Map No.

W.O. No. 259 D.S.O. No.
Location Vermont Ave.
Surveyed by Marte
Date Dec 28 1920
Released

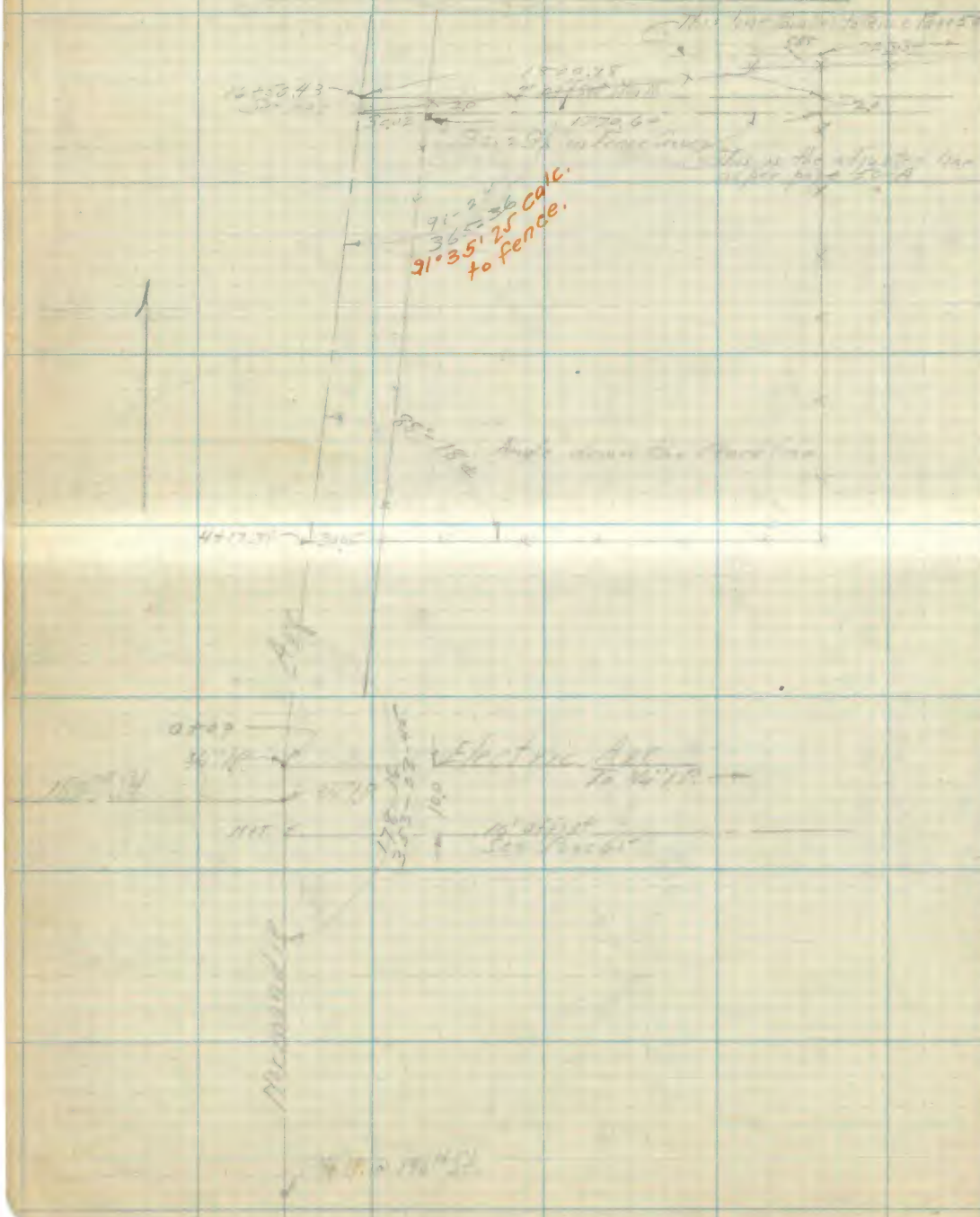

RETURN TO
LOS ANGELES COUNTY SURVEYOR
FLOOD CONTROL

Note: ANY ADDITION OR CHANGES ON THIS SHEET MUST BE MADE OR CIRCLED IN **Red.** WITH DATE AND NAME OF PERSON MAKING CHANGE.

Do not extend notes this side of this line

Date ..... Notes by ..... Chief Party ..... F-F.B 207 Pg. 51

Note: ANY ADDITION OR CHANGES ON THIS SHEET MUST BE MADE OR CIRCLED IN Red. WITH DATE AND NAME OF PERSON MAKING CHANGE.

Do not extend notes beyond this line

RETURN TO
LOS ANGELES COUNTY SURVEYOR
FLOOD CONTROL

F-F.B 207 Pg. 55 Chief Party Notes by Date

RETURN TO
LOS ANGELES COUNTY SURVEYOR
FLOOD CONTROL

Note: ANY ADDITION OR CHANGES ON THIS SHEET MUST BE MADE OR CIRCLED IN **Red.** WITH DATE AND NAME OF PERSON MAKING CHANGE.

Do not extend notes this side of this line

Date ..... Notes by ..... Chief Party ..... F-F.B. 207 Pg. 52 A

Posted by: Irwin	W.O. No. ..... D.S.O. No. .....
Date: Jan. 3-21	Location .....
Map No.	Surveyed by .....
Plotting C'k'd by	Date .....
Date	Indexed .....

Note: ANY ADDITION OR CHANGES ON THIS SHEET MUST BE MADE OR CIRCLED IN Red. WITH DATE AND NAME OF PERSON MAKING CHANGE.

Do not extend notes this side of this line

RETURN TO LOS ANGELES COUNTY SURVEYOR FLOOD CONTROL

F-F.B. Pg. Chief Party Notes by Date

Platted by	W. O. No. D. S. O. No.
Date	Location
B. O. No.	Surveyed by
	Date
	Indexed

RETURN TO
LOS ANGELES COUNTY SURVEYOR
FLOOD CONTROL

Do not extend notes this side of this line

Note: ANY ADDITION OR CHANGES ON THIS SHEET MUST BE MADE OR CIRCLED IN **Red.** WITH DATE AND NAME OF PERSON MAKING CHANGE.

Date ..... Notes by ..... Chief Party ..... F-F.B. 207 Pg. 53

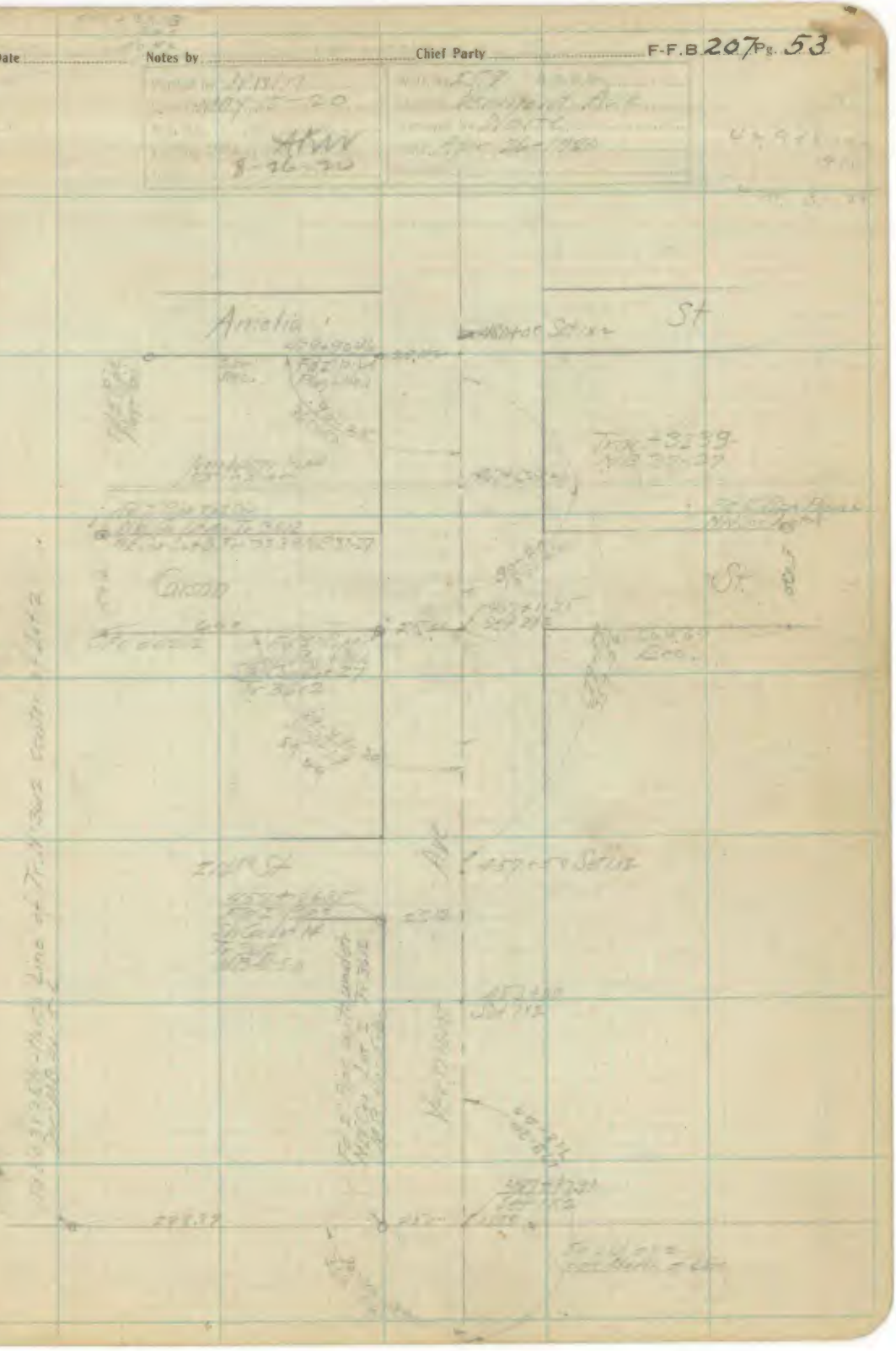

RETURN TO
LOS ANGELES COUNTY SURVEYOR
FLOOD CONTROL

Note: ANY ADDITION OR CHANGES ON THIS SHEET MUST BE MADE OR CIRCLED IN Red. WITH DATE AND NAME OF PERSON MAKING CHANGE.

Do not extend note beyond this line

F-F.B 707 Pg. 54 Chief Party Notes by ..... Date .....

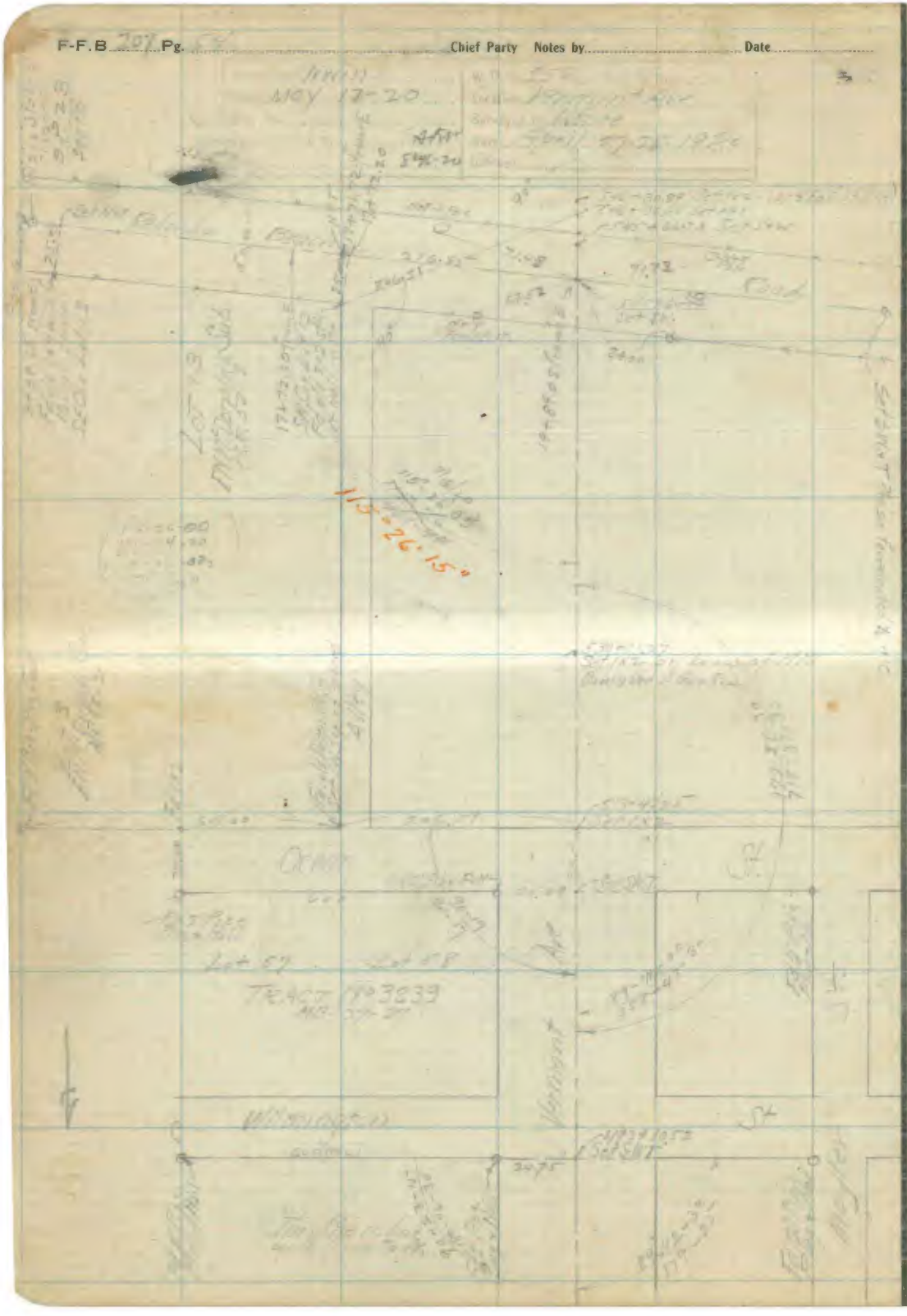

RETURN TO
LOS ANGELES COUNTY SURVEYOR
FLOOD CONTROL

Note: ANY ADDITION OR CHANGES ON THIS SHEET MUST BE MADE OR CIRCLED IN **Red.** WITH DATE AND NAME OF PERSON MAKING CHANGE.

Do not extend notes this side of this line

Date..... Notes by..... Chief Party..... F-F.B 207 Pg. 55

Note: ANY ADDITION OR CHANGES ON THIS SHEET MUST BE MADE OR CIRCLED IN **Red.** WITH DATE AND NAME OF PERSON MAKING CHANGE.

Do not extend notes this side of this line

RETURN TO
LOS ANGELES COUNTY SURVEYOR
FLOOD CONTROL

F-F.B. 307 Pg. 56 Chief Party Notes by Date



RETURN TO
LOS ANGELES COUNTY SURVEYOR
FLOOD CONTROL

Note: ANY ADDITION OR CHANGES ON THIS SHEET MUST BE MADE OR CIRCLED IN **Red.** WITH DATE AND NAME OF PERSON MAKING CHANGE.

Do not extend notes this side of this line

Date ..... Notes by ..... Chief Party ..... F-F.B. 207 Pg. 57

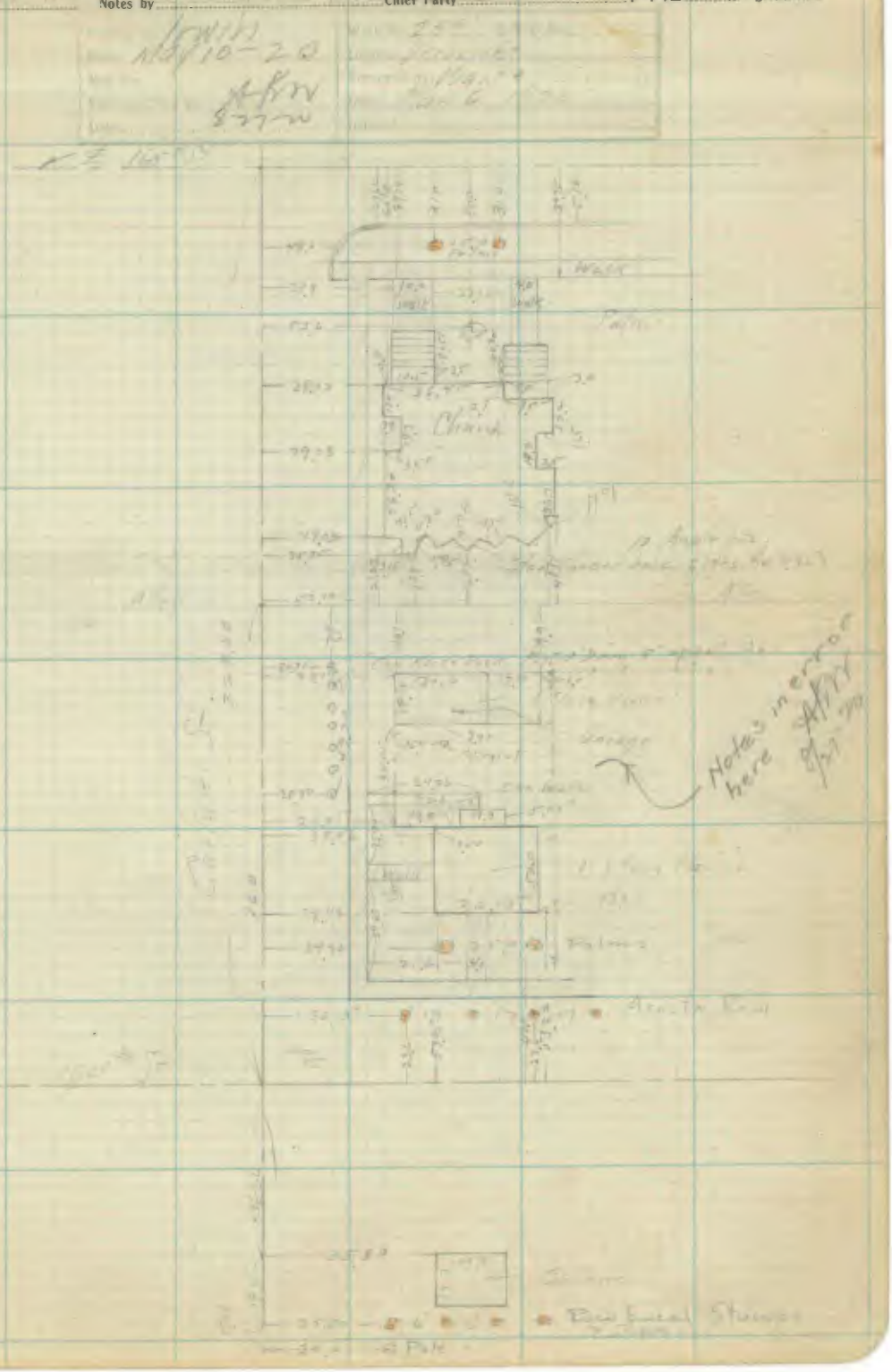

Note: ANY ADDITION OR CHANGES ON THIS SHEET MUST BE MADE OR CIRCLED IN Red, WITH DATE AND NAME OF PERSON MAKING CHANGE.

Do not extend notes this side of this line

RETURN TO
LOS ANGELES COUNTY SURVEYOR
FLOOD CONTROL

F-F.B 207 Pg. 58 Chief Party Notes by Date

RETURN TO
LOS ANGELES COUNTY SURVEYOR
FLOOD CONTROL

Do not extend notes this side of this line

Note: ANY ADDITION OR CHANGES ON THIS SHEET MUST BE MADE OR CIRCLED IN **Red.** WITH DATE AND NAME OF PERSON MAKING CHANGE.

RETURN TO
LOS ANGELES COUNTY SURVEYOR
FLOOD CONTROL

Note: ANY ADDITION OR CHANGES ON THIS SHEET MUST BE MADE OR CIRCLED IN **Red.** WITH DATE AND NAME OF PERSON MAKING CHANGE.

Do not extend notes this side of this line

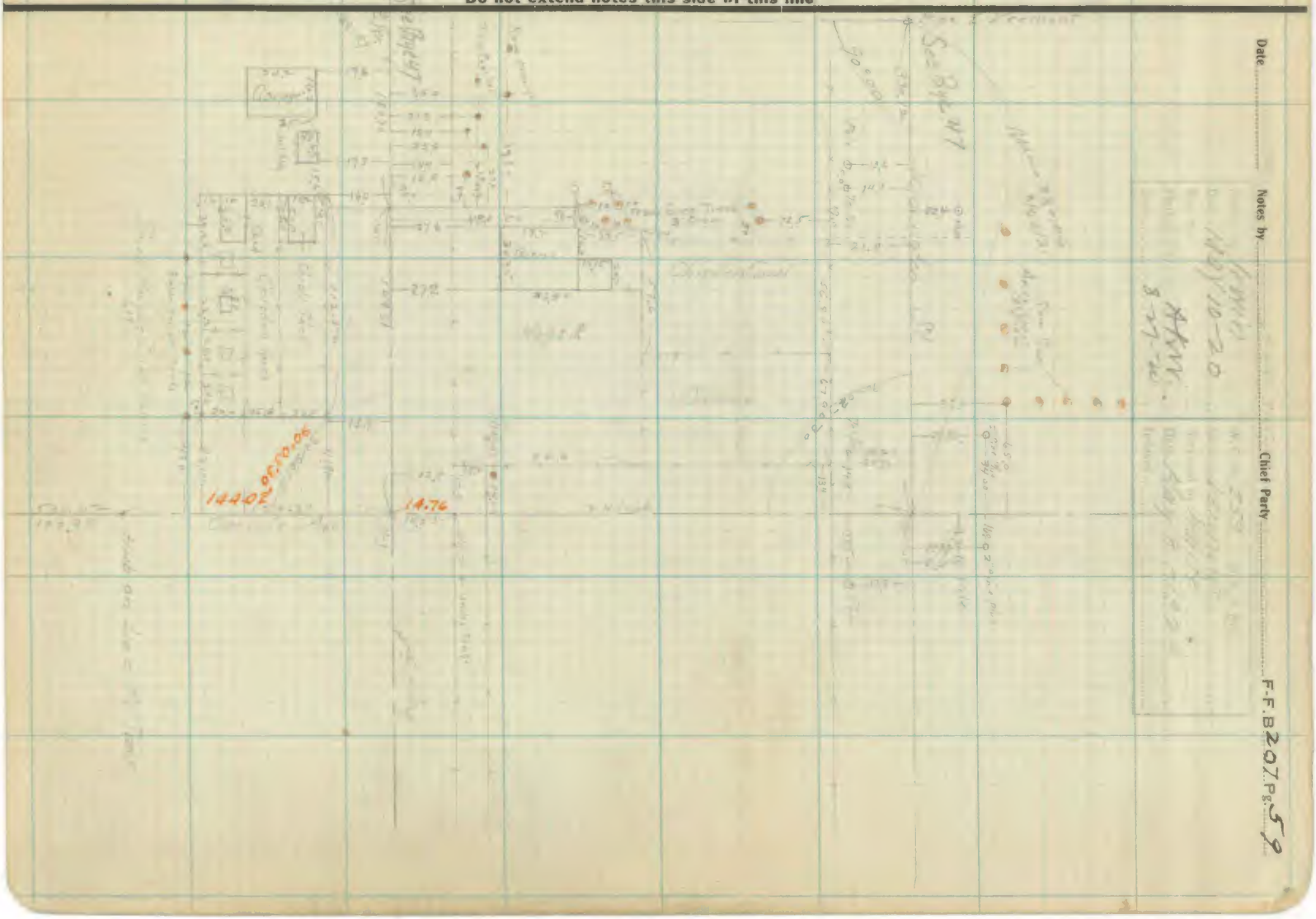

Date

Notes by

Chief Party

F.F. B207 Pg. 52

F-F.B 207 Pg. 6 Chief Party Notes by Date

Printed by	W. O. No. D. O. Date
Date	Location
Proj. No.	Surveyed by
Date	Date
Date	Checked

RETURN TO

LOS ANGELES COUNTY SURVEYOR

FLOOD CONTROL

Note: ANY ADDITION OR CHANGES ON THIS SHEET MUST BE MADE OR CIRCLED IN **Red.** WITH DATE AND NAME OF PERSON MAKING CHANGE.

Do not extend notes this side of this line

RETURN TO
LOS ANGELES COUNTY SURVEYOR
FLOOD CONTROL

Note: ANY ADDITION OR CHANGES ON THIS SHEET MUST BE MADE OR CIRCLED IN **Red.** WITH DATE AND NAME OF PERSON MAKING CHANGE.

Do not extend notes this side of this line

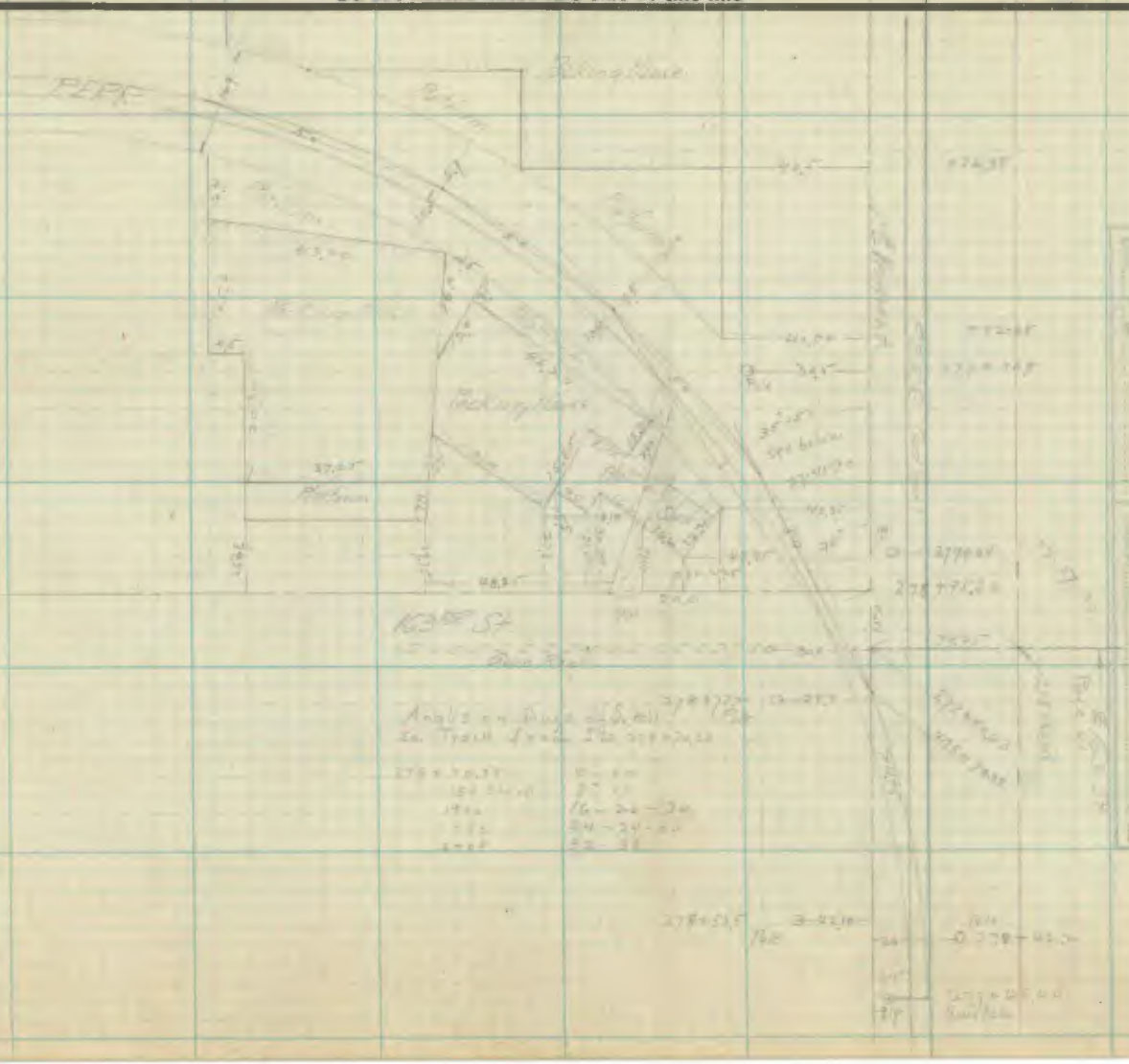

Date .....

Notes by .....

Chief Party .....

F.F.B. 207 Pg. 61

F-F.B 267 Pg. 62 Chief Party Notes by Date

Project No. Jerrin	W.O. No. 359
Date June 5-20	Location Vermont Ave
Map No.	Subdivision Haste
Project Chief Ave.	Date June 1, 1920
Date 6-12-20	Entered



RETURN TO
LOS ANGELES COUNTY SURVEYOR
FLOOD CONTROL

Note: ANY ADDITION OR CHANGES ON THIS SHEET MUST BE MADE OR CIRCLED IN **Red.** WITH DATE AND NAME OF PERSON MAKING CHANGE.

Do not extend notes this side of this line

Date .... Notes by .... Chief Party .... F-F.B 207 Pg 63

Traced by Irwin
Date June 5-20
Checked by ...
Date 6-12-??

Note: ANY ADDITION OR CHANGES ON THIS SHEET MUST BE MADE OR CIRCLED IN **Red.** WITH DATE AND NAME OF PERSON MAKING CHANGE.

Do not extend notes this side of this line

RETURN TO
LOS ANGELES COUNTY SURVEYOR
FLOOD CONTROL

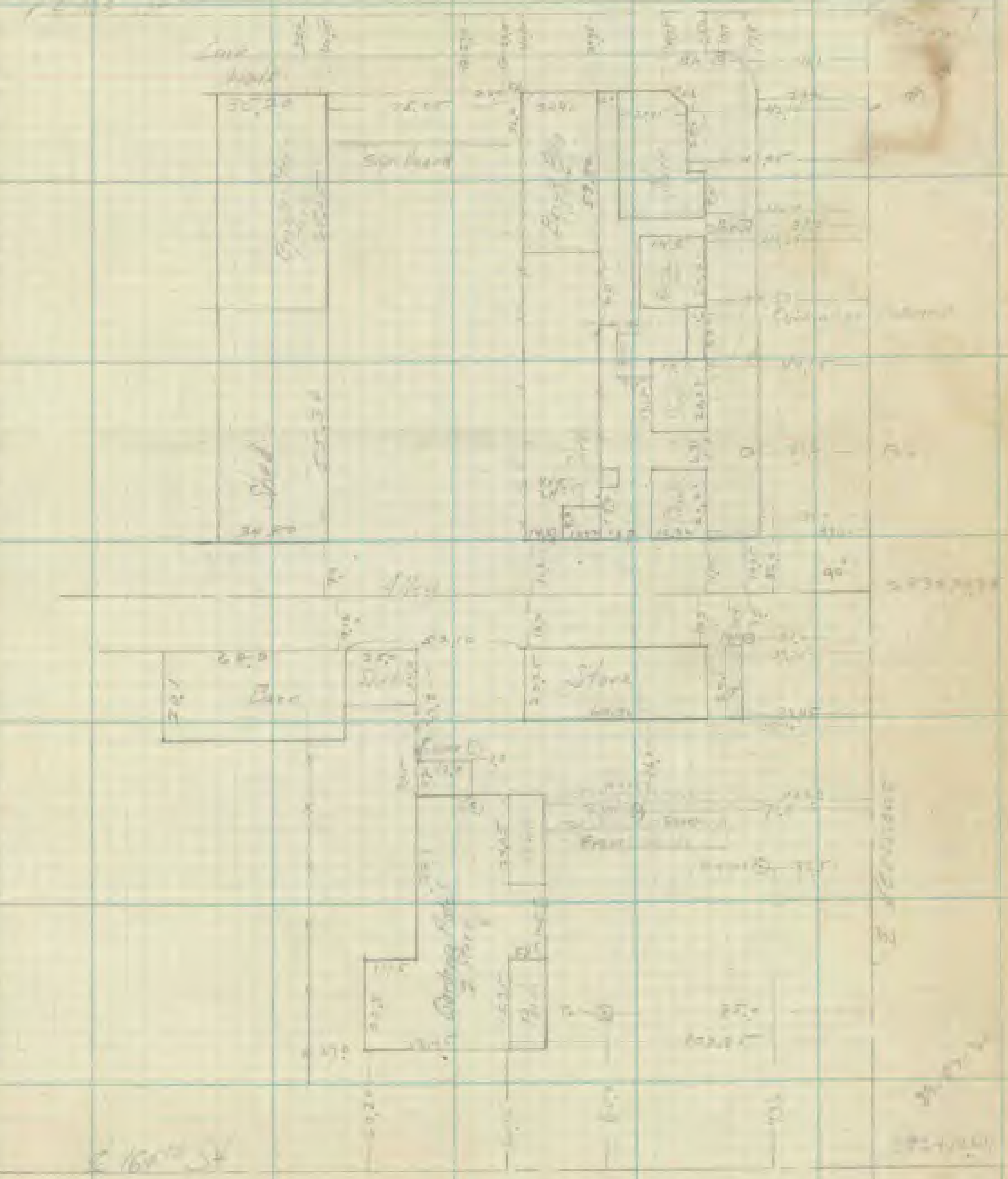

F-F.B 207 Pg. 64 Chief Party Notes by Date

Checked by Irwin
Date June 5-20
Map No.
Plotted by [illegible]
Date 6-12-20

W.O. [illegible]
Location [illegible]
Surveyed by [illegible]
Date [illegible]
Intended



RETURN TO
LOS ANGELES COUNTY SURVEYOR
FLOOD CONTROL

Note: ANY ADDITION OR CHANGES ON THIS SHEET MUST BE MADE OR CIRCLED IN **Red**, WITH DATE AND NAME OF PERSON MAKING CHANGE.

Do not extend notes this side of this line

Date ..... Notes by ..... Chief Party ..... F.F.B. 207 Pg. 65

Note: ANY ADDITION OR CHANGES ON THIS SHEET MUST BE MADE OR CIRCLED IN Red. WITH DATE AND NAME OF PERSON MAKING CHANGE.

Do not extend notes outside of this line

RETURN TO
LOS ANGELES COUNTY SURVEYOR
FLOOD CONTROL

F-F.B 207 Pg. 66 Chief Party Notes by Date

Printed in Irvine
Date
Map No.
Coordinated from Colhoun
W.O. No.
Location
Surveyed by
Date
Indexed

Solar Vermont Ave
July 16, 1920.
Sta. 39+63.22 Sight on Sta. 39+57.35
Checked back to sight
Angle Left to Sun Needle S1°15' W

Ind	Ver ∠	Hor ∠	Time
U.R.	47-16-00	85-15-30	8-50
L.L.	46-55-00	85-56-00	8-51
U.R.	47-42-30"	84-53-30	8-52
L.L.	47-26-00	85-26-30	8-53
U.R.	48-11-30	84-30-30	8-54
L.L.	47-54-00	85-04-30	8-56
U.R.	48-41-00	84-07-30	8-57
L.L.	48-21-00	84-42-30	8-58
U.R.	49-10-30	83-44-30	8-59
L.L.	48-52-30"	84-19-00	9-00

Latitude = 33°56'50"
1 = S0°06'01" W
2 S0°05'20" W
3 S0°05'10" W
4 S0°04'40" W
5 S0°05'35" W
S0°05'21" W Used S0°05'20" W

RETURN TO
LOS ANGELES COUNTY SURVEYOR
FLOOD CONTROL

Note: ANY ADDITION OR CHANGES ON THIS SHEET MUST BE MADE OR CIRCLED IN Red. WITH DATE AND NAME OF PERSON MAKING CHANGE.

Do not extend notes this side of this line

Date ..... Notes by ..... Chief Party ..... F-F.B 207 Pg. 67

Plotted by Irwin	W.O. No. ..... O.R.O. No. .....
Date	Location
Map No.	Surveyed by
Plotting Chk'd by Calhoun	Date
Date	Indexed

Solar Vermont Ave. July 9, 1920
Sta 548+78.38 Sight Sta. 530+05.27 North
Needle N 0° 35' E
Var Set. 16° 05'

Turned to left to Sun

Ind	Hor ∠	Ver ∠	Time
L.R.	86-22-00	37-12-30	3-54
U L	86-47-30	37-15-00	3-56
L.R.	86-01-00	36-31-30	3-57
U L	86-31-30	36-50-00	3-58
L.R.	85-46-00	36-07-30	3-59
U L	86-15-30	36-24-00	4-00
L R	85-28-00	35-38-30	4-01
U L	85-57.30	35-54-00	4-02
L R	85-11-00	35-10-00	4-04
U L	85-38-30	35-24-00	4-05

Latitude = 33° 48' 25"
1 N 0° 19' 15" E
2 N 0° 21' 21" E
3 N 0° 21' 11" E
4 N 0° 21' 20" E
5 N 0° 21' 25" E

Used 2 to 5 = N 0° 21' 19" E Used N 0° 21' 20" E
used this Solar to check solar taken
at North End of Survey

Note: ANY ADDITION OR CHANGES ON THIS SHEET MUST BE MADE OR CIRCLED IN Red. WITH DATE AND NAME OF PERSON MAKING CHANGE.

Do not extend notes this side of this line

RETURN TO
LOS ANGELES COUNTY SURVEYOR
FLOOD CONTROL

F-F.B..... Pg. ..... Chief Party Notes by..... Date.....

RETURN TO
LOS ANGELES COUNTY SURVEYOR
FLOOD CONTROL

Do not extend notes this side of this line

Note: ANY ADDITION OR CHANGES ON THIS SHEET MUST BE MADE OR CIRCLED IN **Red.** WITH DATE AND NAME OF PERSON MAKING CHANGE.

Date ..... Notes by ..... Chief Party ..... F-F.B. 207 Pg. 67 A

259

Warren
6-11-20

340+36.93
Page 50

3/4" pipe Western & Electric
FB 61-85

pipe at Normandie

5410.67

41.97 Pipe

Pipe

14977

482.63

Pipe

nail

2267.80

Check on distance along Electric
from Vermont to Western
6/11-20

3/4" pipe ℄ Western - FB61-96
See page 56

℄ pipe 5571.18 + 5570.76 (5571.99 per page 56)

S 2701.97

40+00

N 2701.90

35+00

N 3474.00

S 2882.01

S 2573.40

N 2290.99

Sp. 1108.30

Nail 576.30

Sp 4498.11

N & T. 400.00 @ 3°15'

312.73 @ 3°15'

Sp

= 590+57.23 - See page 55

Check on distance
along Western from
Vermont to Western
6/11-20

Note: ANY ADDITION OR CHANGES ON THIS SHEET MUST BE MADE OR CIRCLED IN Red. WITH DATE AND NAME OF PERSON MAKING CHANGE.

Do not extend notes this side of this line

RETURN TO
LOS ANGELES COUNTY SURVEYOR
FLOOD CONTROL

F-F.B 707 Pg. 68 Chief Party Notes by Date

Project No. Irwin	W.B. No. 250
Date	Location Vermont Ave
Map No.	Surveyed by [illegible]
Transcribed by AFSW	Date 6-14-[illegible]
Date 8-27-[illegible]	Indexed

RETURN TO
LOS ANGELES COUNTY SURVEYOR
FLOOD CONTROL

Note: ANY ADDITION OR CHANGES ON THIS SHEET MUST BE MADE OR CIRCLED IN **Red.** WITH DATE AND NAME OF PERSON MAKING CHANGE.

Do not extend notes this side of this line

RETURN TO
LOS ANGELES COUNTY SURVEYOR
FLOOD CONTROL

Note: ANY ADDITION OR CHANGES ON THIS SHEET MUST BE MADE OR CIRCLED IN **Red.** WITH DATE AND NAME OF PERSON MAKING CHANGE.

Do not extend notes this side of this line



Date .....

Notes by .....

Chief Party .....

F-F B207 Pg. 69

F-F.B 207 Pg. 70 Chief Party Notes by Date

Recorded by: Irwin
Date:
Reg. No.
Location: Atwr
Date: 8-27-12

W.O. No. 259
Location: Vermont Ave
Surveyed by: Warren
Date: 6-14-20
Indexed:

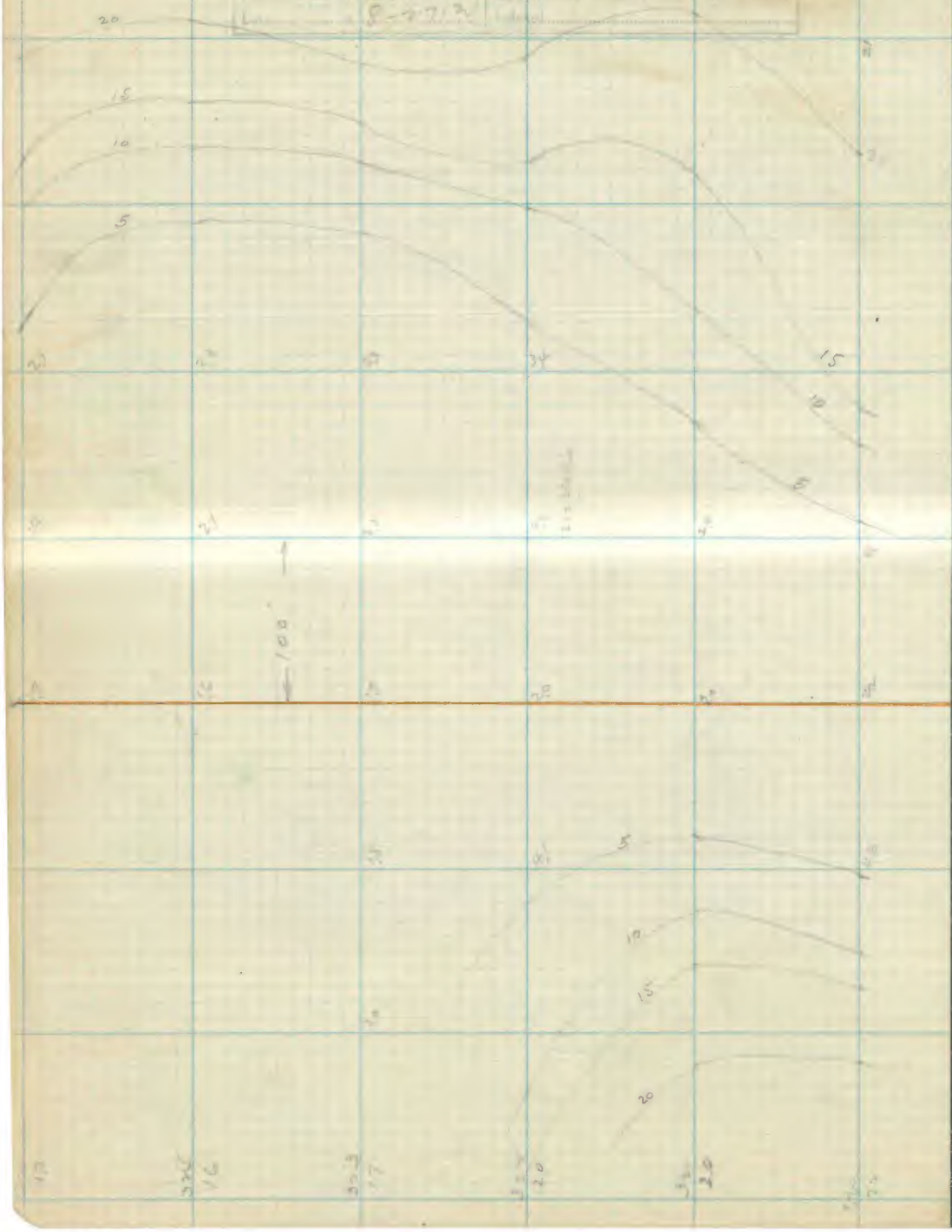

RETURN TO
LOS ANGELES COUNTY SURVEYOR
FLOOD CONTROL

Note: ANY ADDITION OR CHANGES ON THIS SHEET MUST BE MADE OR CIRCLED IN **Red.** WITH DATE AND NAME OF PERSON MAKING CHANGE.

Do not extend notes this side of this line

RETURN TO
LOS ANGELES COUNTY SURVEYOR
FLOOD CONTROL

Note: ANY ADDITION OR CHANGES ON THIS SHEET MUST BE MADE OR CIRCLED IN **Red.** WITH DATE AND NAME OF PERSON MAKING CHANGE.

Do not extend notes this side of this line

Date .....

Notes by .....

Chief Party .....

F.F.B. 207 Pg. 71



F-F.B 207 Pg. 5572 Chief Party Notes by ..... Date .....

Printed by: Irvin	W.O. No. 259 D.S.O. No.
Date	Location: Vermont Ave
Map No.	Surveyed by: Warren
Project Number: A Fr 72	Date: 6-15-20
Date: 8-27-20	Indexed

RETURN TO
LOS ANGELES COUNTY SURVEYOR
FLOOD CONTROL

Note: ANY ADDITION OR CHANGES ON THIS SHEET MUST BE MADE OR CIRCLED IN **Red.** WITH DATE AND NAME OF PERSON MAKING CHANGE.

Do not extend notes this side of this line

Date ..... Notes by ..... Chief Party ..... F-F.B 207 Pg. 73

Started by Irvin	D.O. No. 259 D.S.D. No.
Date	Local Vermont Ave
Mon. No.	Reported by Warren
Description of Mon.	Date 6-15-20
Date 8-27-20	Indexed

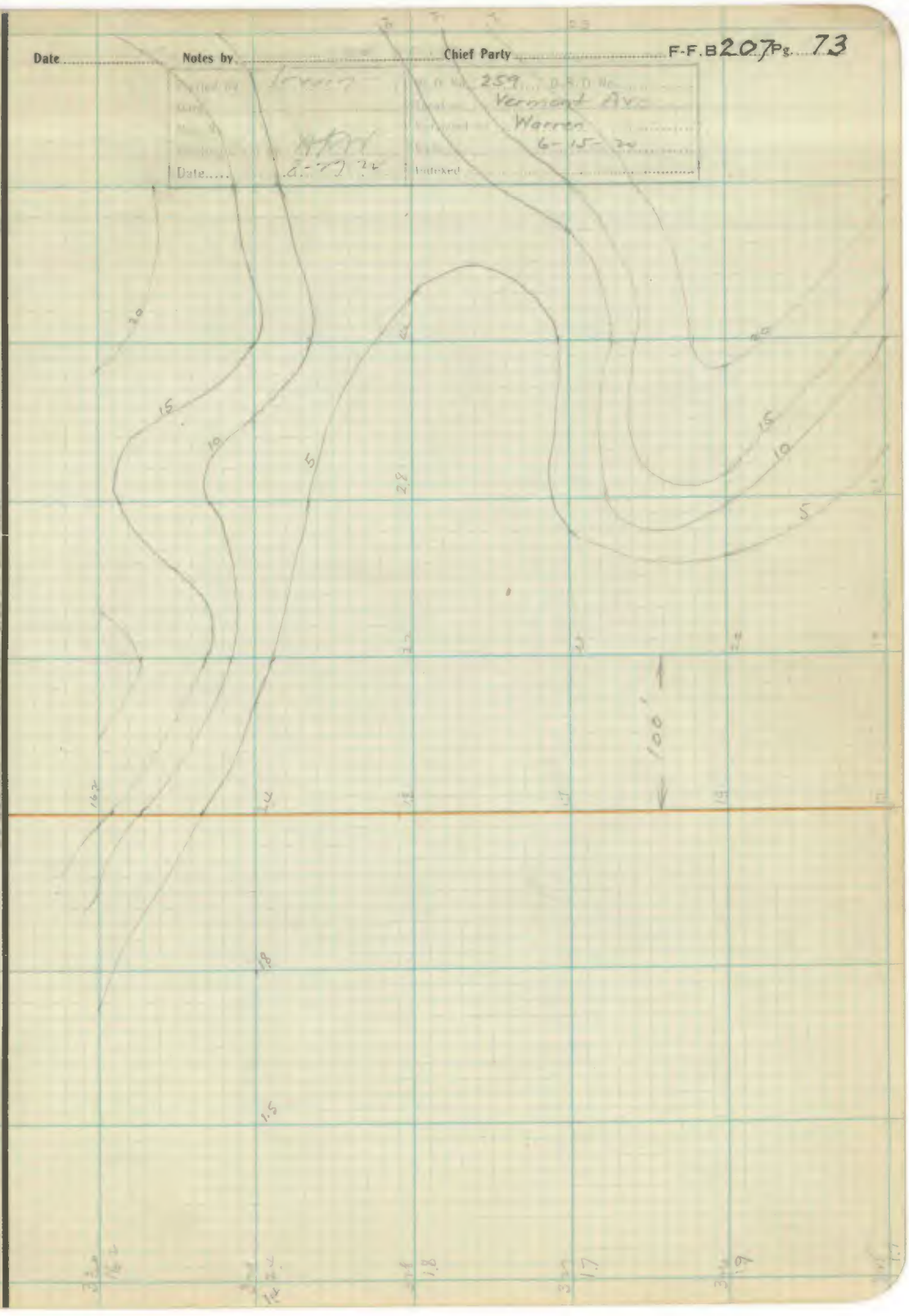

Note: ANY ADDITION OR CHANGES ON THIS SHEET MUST BE MADE OR CIRCLED IN Red. WITH DATE AND NAME OF PERSON MAKING CHANGE.

Do not extend notes this side of this line

RETURN TO
LOS ANGELES COUNTY SURVEYOR
FLOOD CONTROL

F-F.B 207 Pg. 74 Chief Party Notes by Date

Date	Location
Map No.	Surveyed by
Date	Date
	Indexed

RETURN TO
LOS ANGELES COUNTY SURVEYOR
FLOOD CONTROL

Note: ANY ADDITION OR CHANGES ON THIS SHEET MUST BE MADE OR CIRCLED IN **Red.** WITH DATE AND NAME OF PERSON MAKING CHANGE.

Do not extend notes this side of this line

Date ..... Notes by ..... Chief Party ..... F-F.B 207 Pg. 75

Plotted by	W. O. No. ..... D.S.U. No. .....
Date	Location
Rec. No.	Surveyed by
Field Sheet No.	Date
Date	Indexed

RETURN TO

LOS ANGELES COUNTY SURVEYOR

FLOOD CONTROL

Note: ANY ADDITION OR CHANGES ON THIS SHEET MUST BE MADE OR CIRCLED IN **Red.** WITH DATE AND NAME OF PERSON MAKING CHANGE.

Do not extend notes this side of this line

F-F.B 207 Pg. 76 Chief Party Notes by Date

Irwin	259
	Vermont Ave
	Warren
ATW	6-16-20
6-26-20	

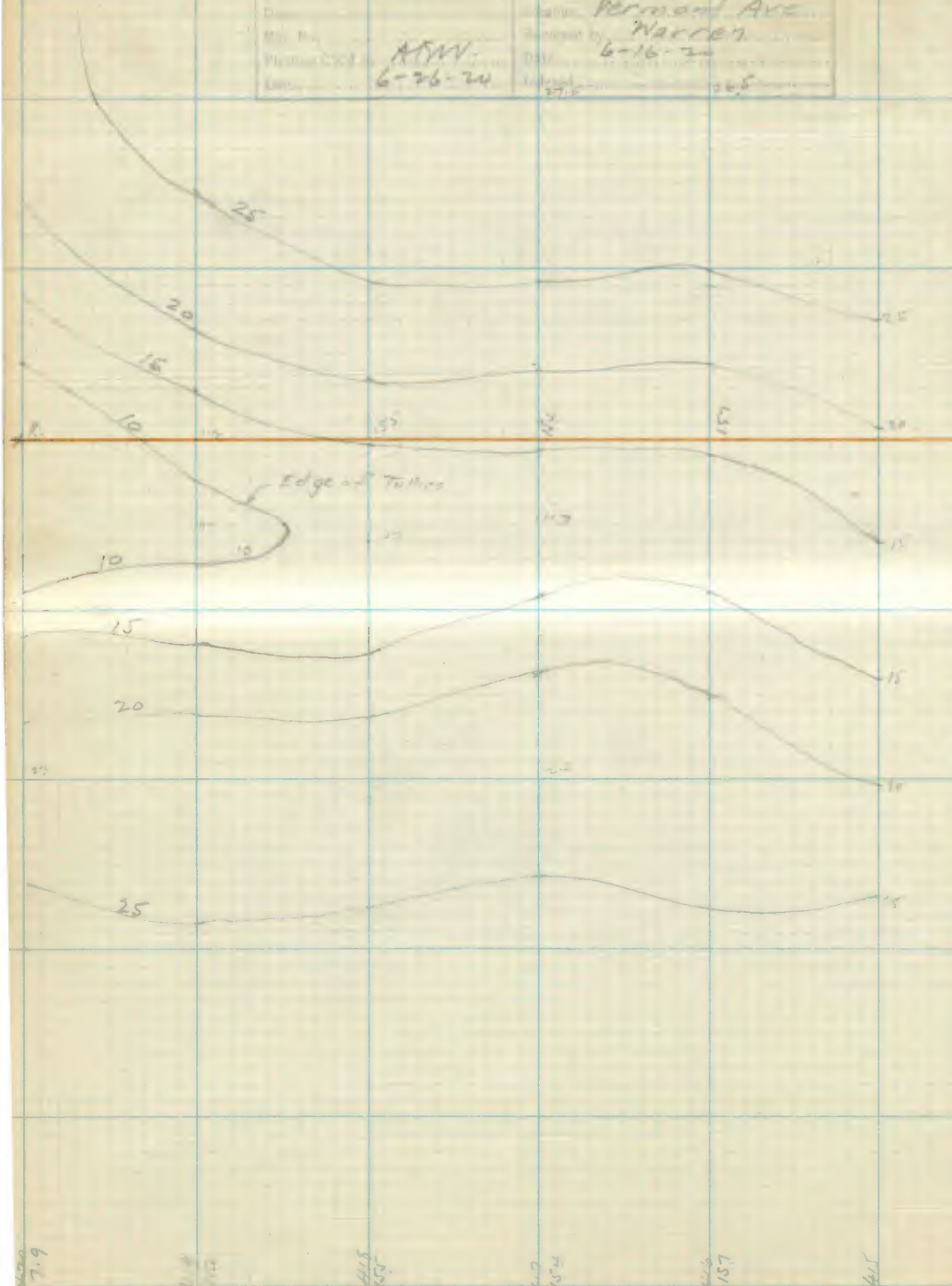

RETURN TO
LOS ANGELES COUNTY SURVEYOR
FLOOD CONTROL

Note: ANY ADDITION OR CHANGES ON THIS SHEET MUST BE MADE OR CIRCLED IN **Red.** WITH DATE AND NAME OF PERSON MAKING CHANGE.

Do not extend notes this side of this line

Date ..... Notes by ..... Chief Party ..... F-F.B 207 Pg. 77

Plotted by Irwin
On
Nov. 1
Plotted Checked AKW
Date 8-26-20

W.O. No. 259 D.S.D. No.
Location Vermont Ave
Surveyed by Warren
Date 6-15-20
Inspector

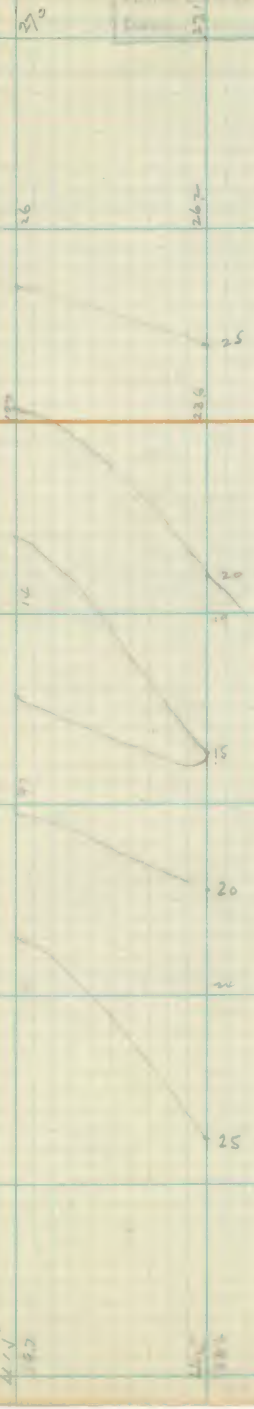

RETURN TO
LOS ANGELES COUNTY SURVEYOR
FLOOD CONTROL

Note: ANY ADDITION OR CHANGES ON THIS SHEET MUST BE MADE OR CIRCLED IN **Red.** WITH DATE AND NAME OF PERSON MAKING CHANGE.

Do not extend notes this side of this line

F-F.B 207 Pg. 78 Chief Party Notes by Date

Irwin

AKW 8-26-21

259

Vermont Ave

Warren

6-17-20



RETURN TO
LOS ANGELES COUNTY SURVEYOR
FLOOD CONTROL

Note: ANY ADDITION OR CHANGES ON THIS SHEET MUST BE MADE OR CIRCLED IN **Red.** WITH DATE AND NAME OF PERSON MAKING CHANGE.

Do not extend notes this side of this line

RETURN TO
LOS ANGELES COUNTY SURVEYOR
FLOOD CONTROL

Note: ANY ADDITION OR CHANGES ON THIS SHEET MUST BE MADE OR CIRCLED IN **Red.** WITH DATE AND NAME OF PERSON MAKING CHANGE.

Do not extend notes this side of this line

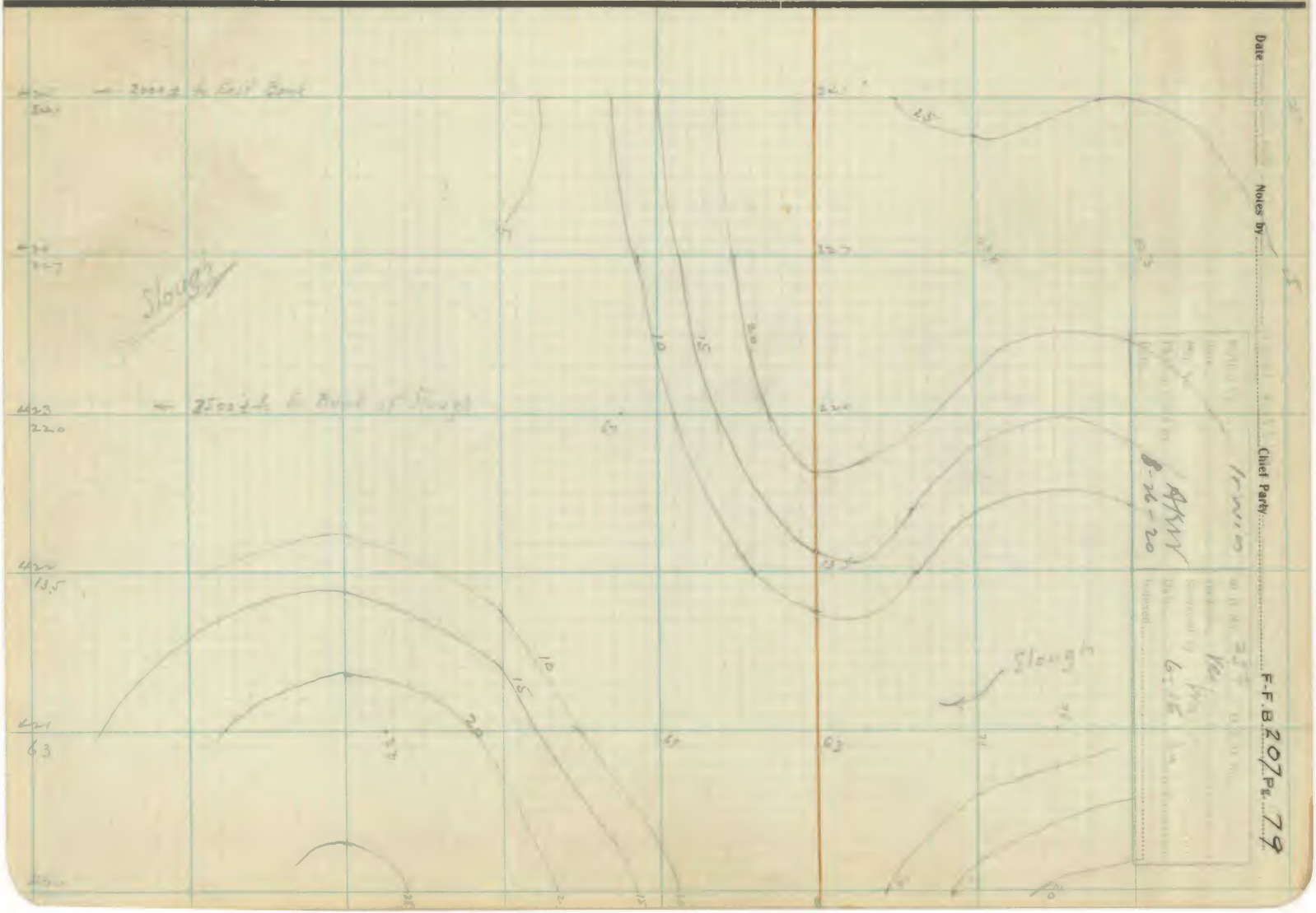

F-F.B. 207 Pg. 80 Chief Party Notes by Date

Irwin

AKW
8-26-22

259
Vermont Ave
Warren
6-17-22



60 439 5.8 438 88 437 12.7 436 89

RETURN TO
LOS ANGELES COUNTY SURVEYOR
FLOOD CONTROL

Note: ANY ADDITION OR CHANGES ON THIS SHEET MUST BE MADE OR CIRCLED IN **Red.** WITH DATE AND NAME OF PERSON MAKING CHANGE.

Do not extend notes this side of this line

Date ..... Notes by ..... Chief Party ..... F-F.B 207 Pg. 81

Irwin	259 D.S.O. No.
	Vermont Ave
	Warren
AKW	6-17-20
Date 8-26-20	

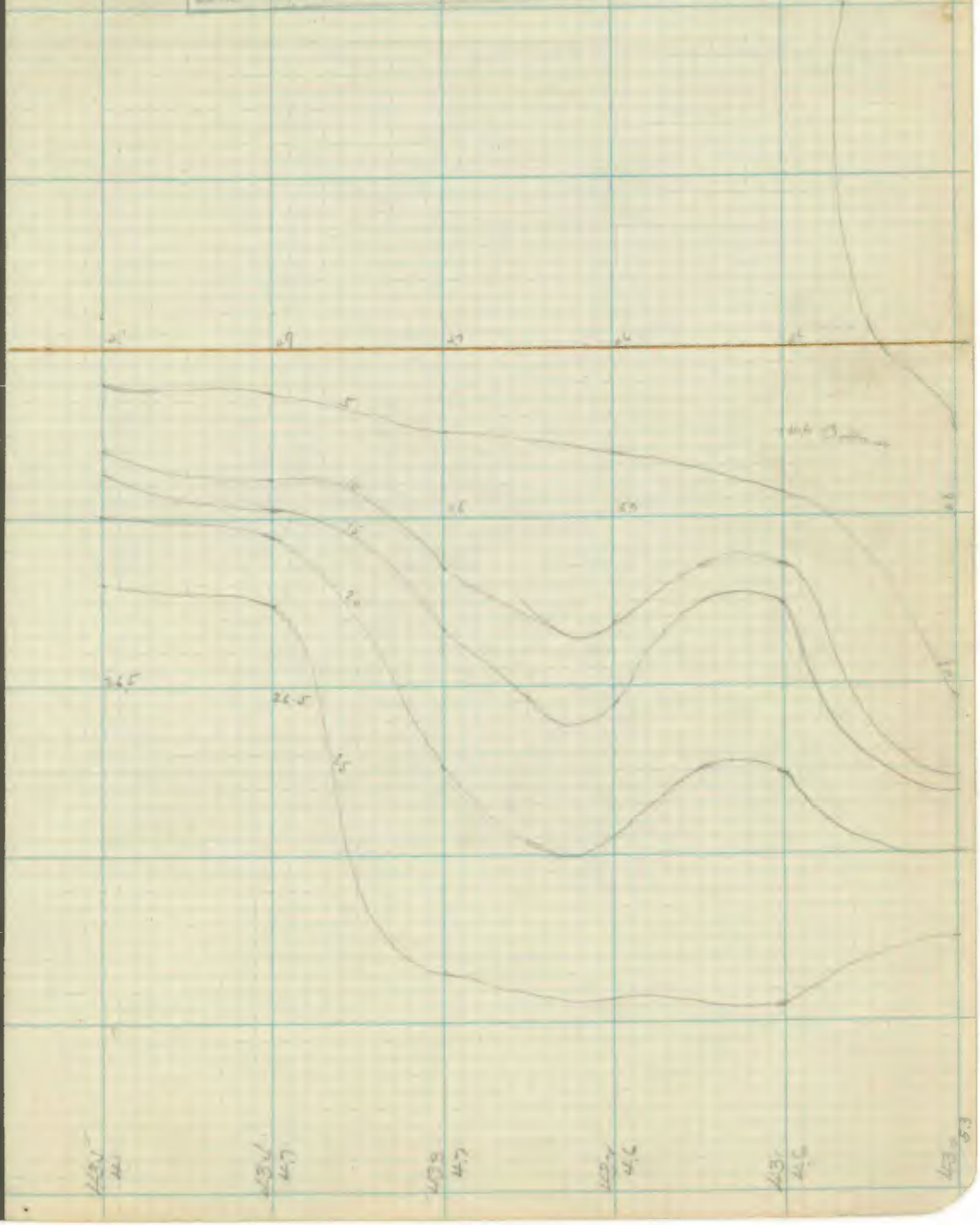

RETURN TO
LOS ANGELES COUNTY SURVEYOR
FLOOD CONTROL

Note: ANY ADDITION OR CHANGES ON THIS SHEET MUST BE MADE OR CIRCLED IN **Red.** WITH DATE AND NAME OF PERSON MAKING CHANGE.

Do not extend notes this side of this line

F-F.B 207 Pg. 82 Chief Party Notes by Date

RETURN TO
LOS ANGELES COUNTY SURVEYOR
FLOOD CONTROL

Do not extend notes this side of this line

Note: ANY ADDITION OR CHANGES ON THIS SHEET MUST BE MADE OR CIRCLED IN **Red.** WITH DATE AND NAME OF PERSON MAKING CHANGE.

Date ..... Notes by ..... Chief Party ..... F-F.B. 207 Pg. 83

Plotted by: Irwin	W.O. No. 259 D.S.D. No.
Date:	Location: Vermont Ave
Rev. No.	Surveyed by: Warren
Plotted Chief by: AKW	Date: 6-17-20
Date: 8-26-20	Inspector:

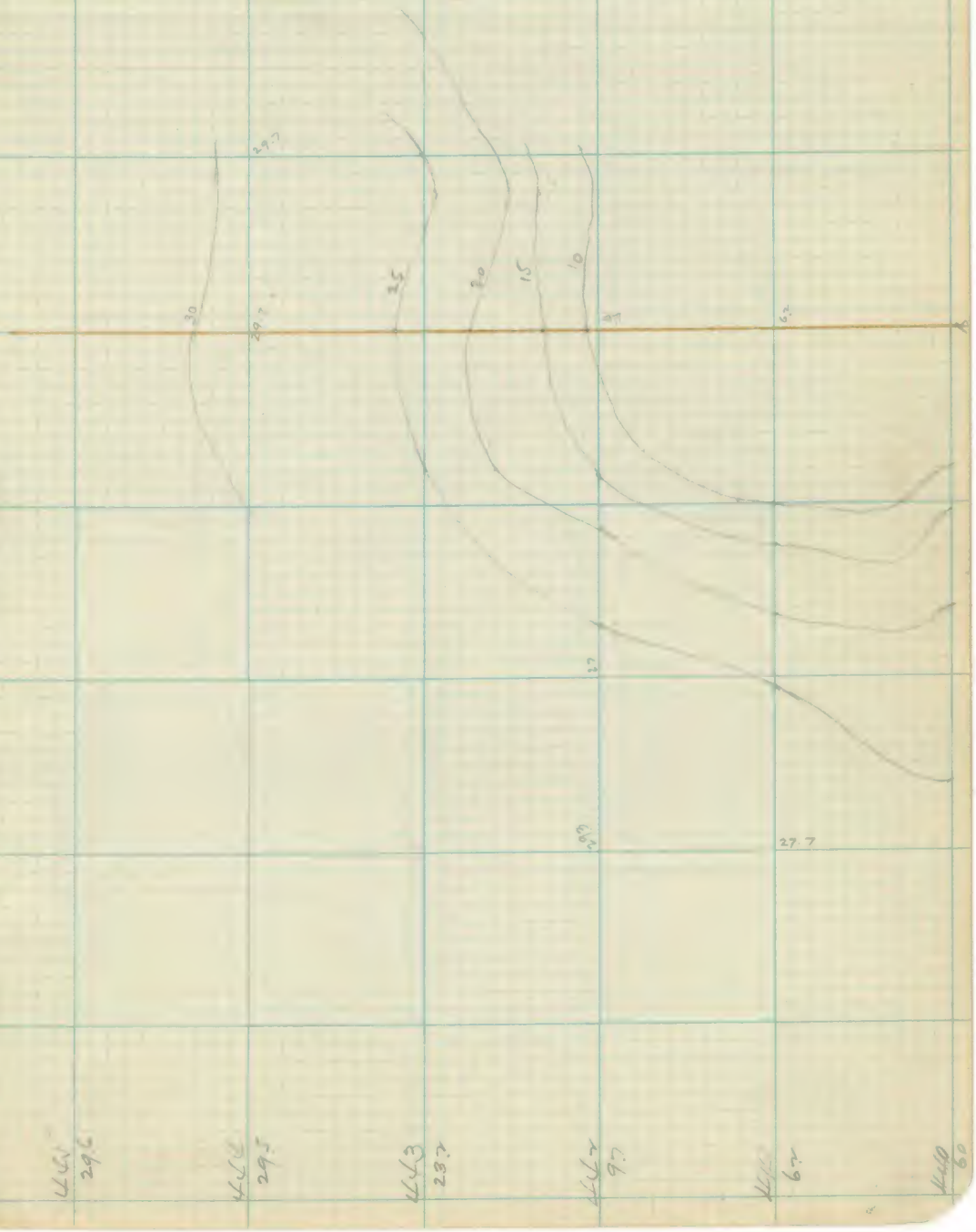

Note: ANY ADDITION OR CHANGES ON THIS SHEET MUST BE MADE OR CIRCLED IN **Red.** WITH DATE AND NAME OF PERSON MAKING CHANGE.

Do not extend notes this side of this line

RETURN TO
LOS ANGELES COUNTY SURVEYOR
FLOOD CONTROL

F-F.B 207 Pg. 84 Chief Party Notes by Date

3/4" Pipe at Central Ave
FB 39-34

3/4" Pipe at Palm Ave
FB 39-34

RETURN TO
LOS ANGELES COUNTY SURVEYOR
FLOOD CONTROL

Do not extend notes this side of this line

Note: ANY ADDITION OR CHANGES ON THIS SHEET MUST BE MADE OR CIRCLED IN **Red**, WITH DATE AND NAME OF PERSON MAKING CHANGE.

Date .... Notes by .... Chief Party .... F-F.B 207 Pg. 85

Irwin
Aug. 1920
C.S. 8245

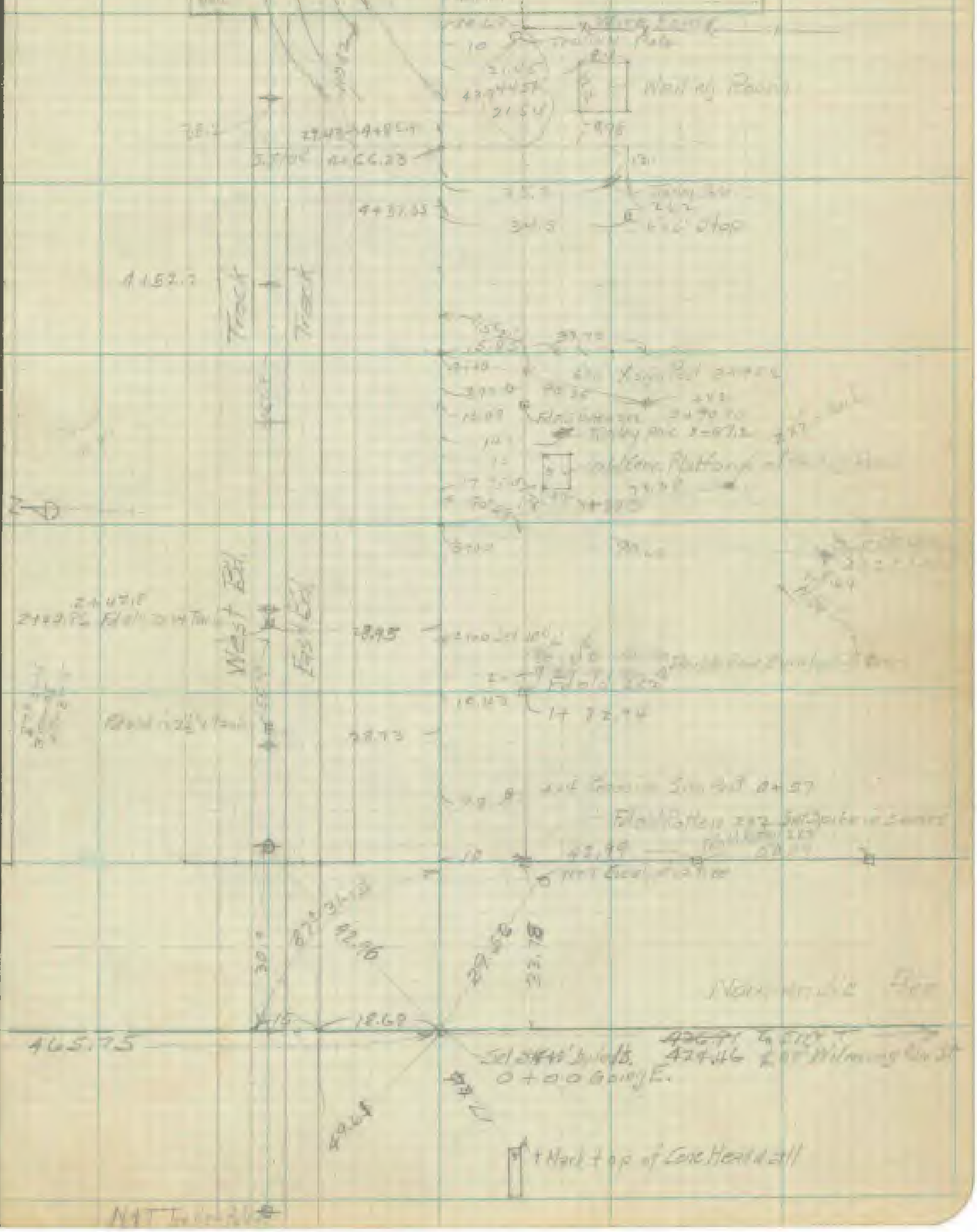

Note: ANY ADDITION OR CHANGES ON THIS SHEET MUST BE MADE OR CIRCLED IN **Red.** WITH DATE AND NAME OF PERSON MAKING CHANGE.

Do not extend notes this side of this line

RETURN TO
LOS ANGELES COUNTY SURVEYOR
FLOOD CONTROL

F-F.B. 287 Pg. 86 Chief Party Notes by Date

Irwin
Aug. 1920
8245

RETURN TO
LOS ANGELES COUNTY SURVEYOR
FLOOD CONTROL

Do not extend notes this side of this line

Note: ANY ADDITION OR CHANGES ON THIS SHEET MUST BE MADE OR CIRCLED IN **Red.** WITH DATE AND NAME OF PERSON MAKING CHANGE.

Date 4/11/20 Notes by Irwin Chief Party F-F.B. 207 Pg. 87

Irwin
Aug. 1920
8245.



Note: ANY ADDITION OR CHANGES ON THIS SHEET MUST BE MADE OR CIRCLED IN Red. WITH DATE AND NAME OF PERSON MAKING CHANGE.

Do not extend notes this side of this line

RETURN TO LOS ANGELES COUNTY SURVEYOR FLOOD CONTROL

F-F.B 207 Pg. 88 Chief Party Notes by Comly Date 6/4/20

RETURN TO
LOS ANGELES COUNTY SURVEYOR
FLOOD CONTROL

Do not extend notes this side of this line

Note: ANY ADDITION OR CHANGES ON THIS SHEET MUST BE MADE OR CIRCLED IN **Red.** WITH DATE AND NAME OF PERSON MAKING CHANGE.

Date [illegible] Notes by [illegible] Chief Party F-F.B 207 Pg. 89

Irwin
Aug. 1920
8245.

Gardena
Canals
Guard

Note: ANY ADDITION OR CHANGES ON THIS SHEET MUST BE MADE OR CIRCLED IN Red. WITH DATE AND NAME OF PERSON MAKING CHANGE.

Do not extend notes this side of this line.

RETURN TO
LOS ANGELES COUNTY SURVEYOR
FLOOD CONTROL

F-F.B 207 Pg. 90 Chief Party Notes by Date

RETURN TO
LOS ANGELES COUNTY SURVEYOR
FLOOD CONTROL

Do not extend notes this side of this line

Note: ANY ADDITION OR CHANGES ON THIS SHEET MUST BE MADE OR CIRCLED IN **Red.** WITH DATE AND NAME OF PERSON MAKING CHANGE.

COPIES TO

CENTINELA VALLEY

(REGIONAL OFFICE)

pages 90-A thru 95-A

Date ..... Notes by ..... Chief Party ..... F-F.B 207 Pg. 90a

W.O. No. 273 ..... O.S.O. No. .....
Location Normandie Ave.

Cook Pg. 6.
is old name of line line

826+92.2 ℄ Western
M28-2[illegible]
D1852-186 Sept 11, 30
60' W of - parallel to and along entire length of E. Bdy line of the W. 27 Ac. Blk G Ro Lot Palos Verdes
200 2372 -
812+02.21 E C

30'
30'
18.55
2 x 2 hab in side of [illegible]
E C
N & T in Pole
N & T Pole
1°CL
T 120.89
Δ 2°25'
L 241.66
Sta 8 ft
So Line Lot F
P I
16.62
2 x 2 hab in side of [illegible]
809+61.05
809+49.30
90°
B C
9.52
2 x 2 hab in side of [illegible]
N & T in Pole

Note Ro P.V.
Angles of So Line
Lot F

M28-241
D1855-115 Sept 30, 30 - 60-30 [illegible]
Side following desc. ℄ - Corn NE Cor Lot F Ro Palos Verdes
per MR 7-50 th N 64 45 W 2955 th N 66-30 W
1527 to pt of bay - th A left on [illegible] 111°-08'
395 [illegible] Lot F to
So Line of same [illegible] th W Line of so Ro P.V. at
pt of [illegible] on so Line [illegible] W. [illegible] 60'
W of [illegible] Cor of [illegible] of [illegible] Ro P.V.
772+[illegible] Ec

Ro P.V.

1°CR
T 121.56
Δ 2°46'
L 242.33

Redondo & Long Beach Road
770+[illegible] Ro Line

769+88.40 E C

P E Ro P.V. between
Redondo & Long Beach and Western St
Torrance San Pedro Line
Copied from P.E. Map & Notes
7/6-20 [illegible]

Ro P.V. [illegible]

Note: ANY ADDITION OR CHANGES ON THIS SHEET MUST BE MADE OR CIRCLED IN Red. WITH DATE AND NAME OF PERSON MAKING CHANGE.

Do not extend notes [illegible] side of this line

RETURN TO
LOS ANGELES COUNTY SURVEYOR
FLOOD CONTROL

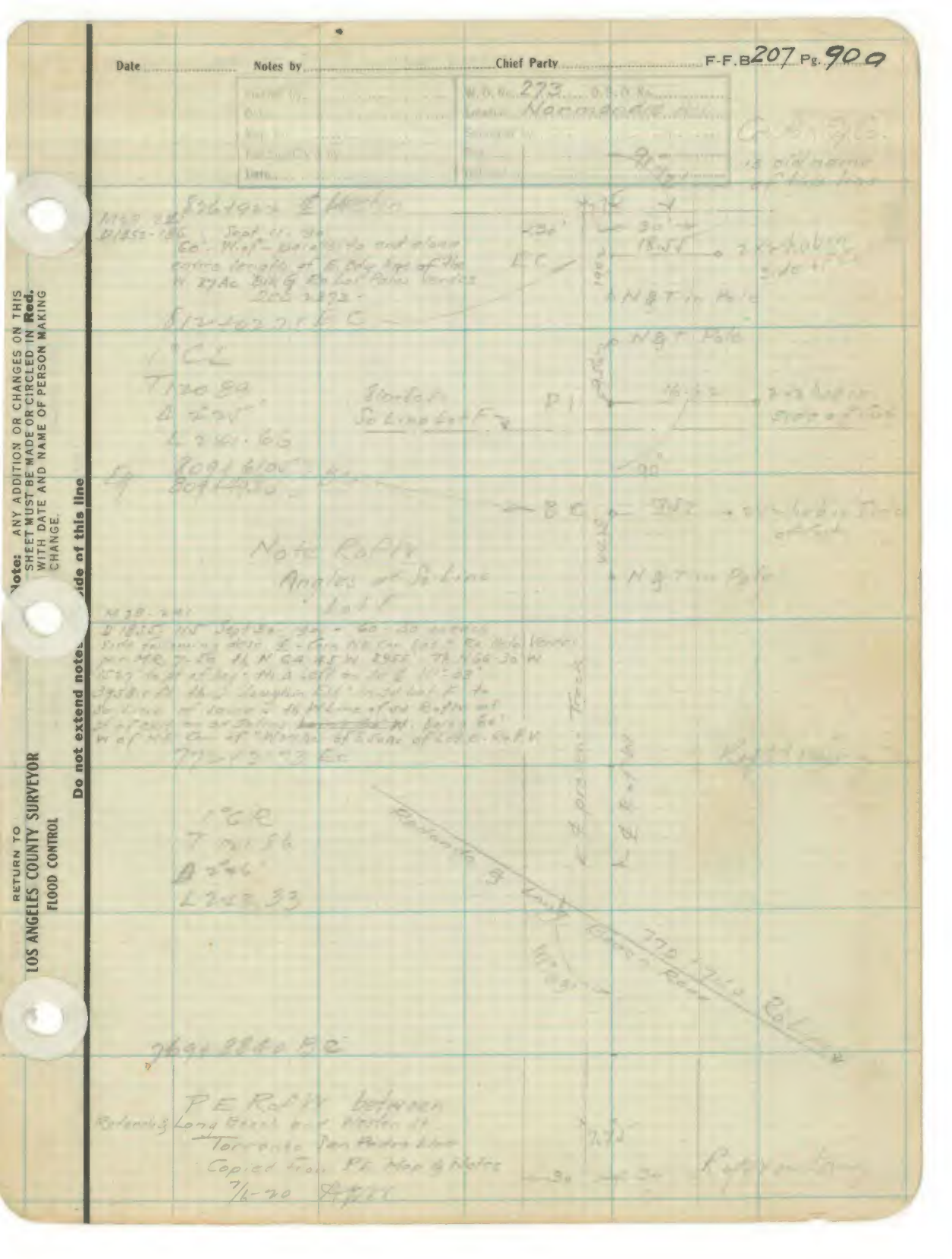

F-F.B 207 Pg. 906 Chief Party Notes by Date

Surveyed
Date
Indexed

RETURN TO
LOS ANGELES COUNTY SURVEYOR
FLOOD CONTROL

Do not extend notes this side of this line

Note: ANY ADDITION OR CHANGES ON THIS SHEET MUST BE MADE OR CIRCLED IN **Red.** WITH DATE AND NAME OF PERSON MAKING CHANGE.

Date ..... Notes by ..... Chief Party ..... F-F.B. 207 Pg. 91

Plotted by Irwin
Date Apr. 22-1921
Map No.
Plotting Scale by [illegible]
Date 5/18 [illegible]

[illegible] 259 [illegible]
Vermont Ave. Survey
[illegible] Hi Cemetery
[illegible] 7/12/20
[illegible]

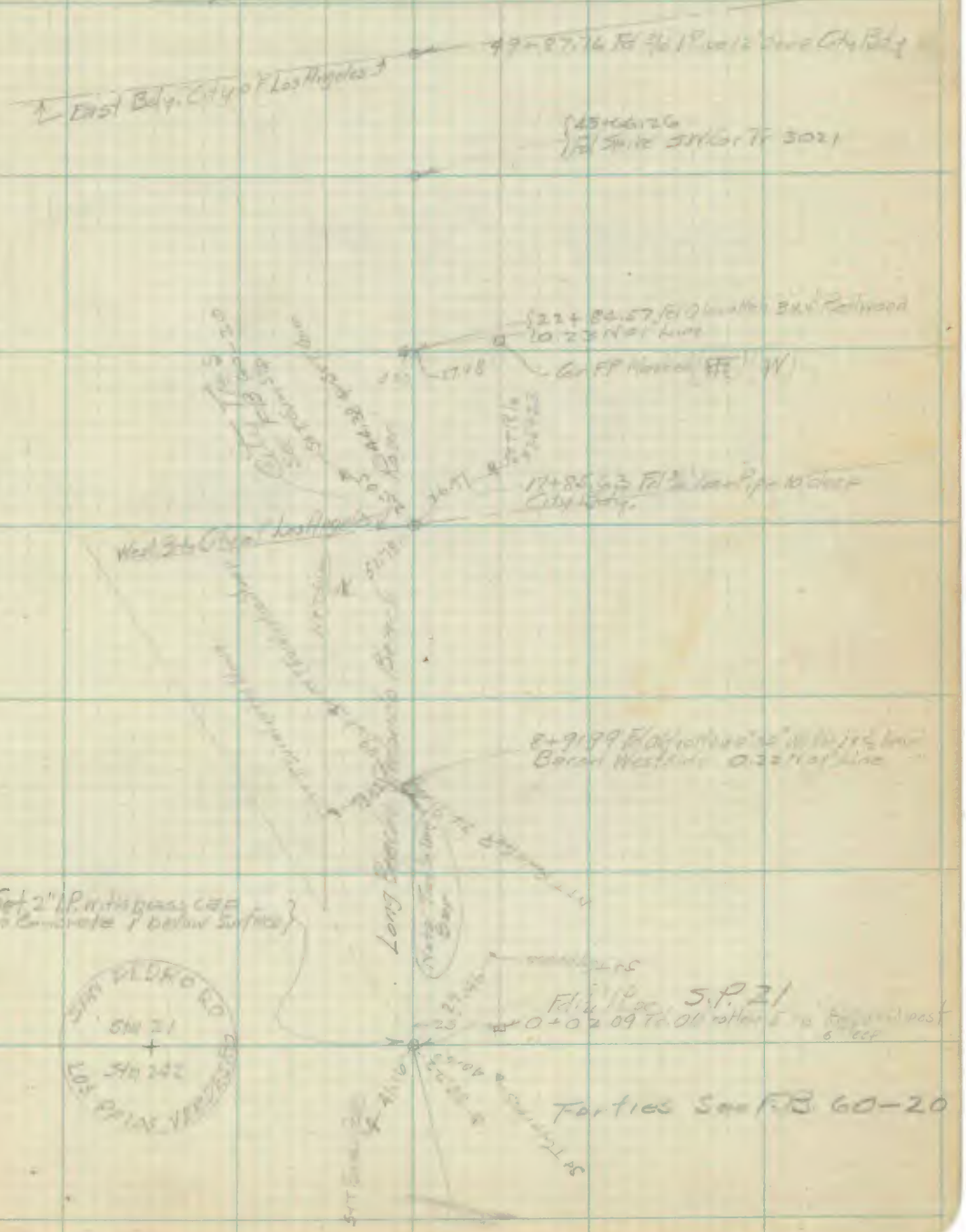

Note: ANY ADDITION OR CHANGES ON THIS SHEET MUST BE MADE OR CIRCLED IN Red. WITH DATE AND NAME OF PERSON MAKING CHANGE.

Do not extend notes this side of this line

RETURN TO
LOS ANGELES COUNTY SURVEYOR
FLOOD CONTROL

F-F.B 207 Pg. 92 Cornly Chief Party Notes by Cornly Date 7/13/20

Irwin
Apr. 22-1921
7/18-21

W.O. No. 257 D.P.O. No.
Location Vermont Line Survey
Surveyed by H. Cornly
7/13/20

RETURN TO
LOS ANGELES COUNTY SURVEYOR
FLOOD CONTROL

Note: ANY ADDITION OR CHANGES ON THIS SHEET MUST BE MADE OR CIRCLED IN **Red.** WITH DATE AND NAME OF PERSON MAKING CHANGE.

Do not extend notes this side of this line

Date [illegible] Notes by [illegible] Chief Party [illegible] F-F.B. 207 Pg. 93

Irwin
Apr. 22-1921
[illegible]
7/18-21

259
Vermont Ave Survey
H.I. County
7/14/20

Winnipeg Redondo Beach Road

Set 2" pipe with brass cap in Concrete 1' below surface

Fd old 2x2 Stake 2' deep
S.P. 23 - 0+00 Going
West = 0+00 Going E
36+70.39 from So
[illegible] 39.3 Redondo
Stake 3½ [illegible]
2/28/21

122°57'30"

STA 23
+
STA 240

2/28/21

3+38 [illegible] Going E
Fd old [illegible] with [illegible]
See F.B. 207-54

25.05

Set 2" pipe in Concrete
1' below surface

Old N+T Fence post

Old N+T Fence post

Old N+T Power pole #162

17+72.20 Fd old 2x2
Stake See F.B. 207-54

17+71.72 Fd N+T [illegible]

25.00

℄ of Vermont Ave Survey
See F.B. 207-54

19+89.05 from E. Stk
℄ of Vermont Ave
Survey See F.B. 207-54

115°26'15"

Note: ANY ADDITION OR CHANGES ON THIS SHEET MUST BE MADE OR CIRCLED IN Red. WITH DATE AND NAME OF PERSON MAKING CHANGE.

Do not extend notes this side of this line

RETURN TO
LOS ANGELES COUNTY SURVEYOR
FLOOD CONTROL

F-F.B 2[illegible] Pg. [illegible] H. Comly Chief Party Notes by Comly Date 7/15/20

Irwin
APR 22 1921

Venice of Ave
H. Comly
7/5/20

5/10-21

Cont lot 695

16+24.51 Fd Wire Spike
0.72 E of line

16+16.39 Set rod

97°23'25"

N+T Gate

N+T FP

N+T Eucalyptus Stump

N+T FP

N+T Eucalyptus Stump

39.93

30.00

30.09

Fd old 3x3 stump

0.03 E of line

10+15.16

N

Reyes Ave

See F.B. 42-74

82°34'55"

179°59'30"

Fd 3/4" IP 0+00 Going Nes

4287.77

N+T FP

Fd old 2x2 stake x 10 nails (Spike)

RETURN TO
LOS ANGELES COUNTY SURVEYOR
FLOOD CONTROL

Do not extend nor

side of this line

Note: ANY ADDITION OR CHANGES ON THIS SHEET MUST BE MADE OR CIRCLED IN Red. WITH DATE AND NAME OF PERSON MAKING CHANGE.

Date ..... Notes by ..... Chief Party ..... F-F.B 207 Pg. 94a

Note: ANY ADDITION OR CHANGES ON THIS SHEET MUST BE MADE OR CIRCLED IN Red. WITH DATE AND NAME OF PERSON MAKING CHANGE.

Do not extend notes this side of this line

RETURN TO
LOS ANGELES COUNTY SURVEYOR
FLOOD CONTROL

F-F.B 201 Pg. 95 Chief Party Notes by Date

Z 59
Wilmington
7/6/21



RETURN TO
LOS ANGELES COUNTY SURVEYOR
FLOOD CONTROL

Do not extend note

Note: ANY ADDITION OR CHANGES ON THIS SHEET MUST BE MADE OR CIRCLED IN Red. WITH DATE AND NAME OF PERSON MAKING CHANGE.

side of this line

Date 7/15/20 Notes by H. Conroy Chief Party Conroy F-F.B 207 Pg. 95

Irwin
Apr. 22-1921

Vermont Ave
H. Conroy
7/15/20

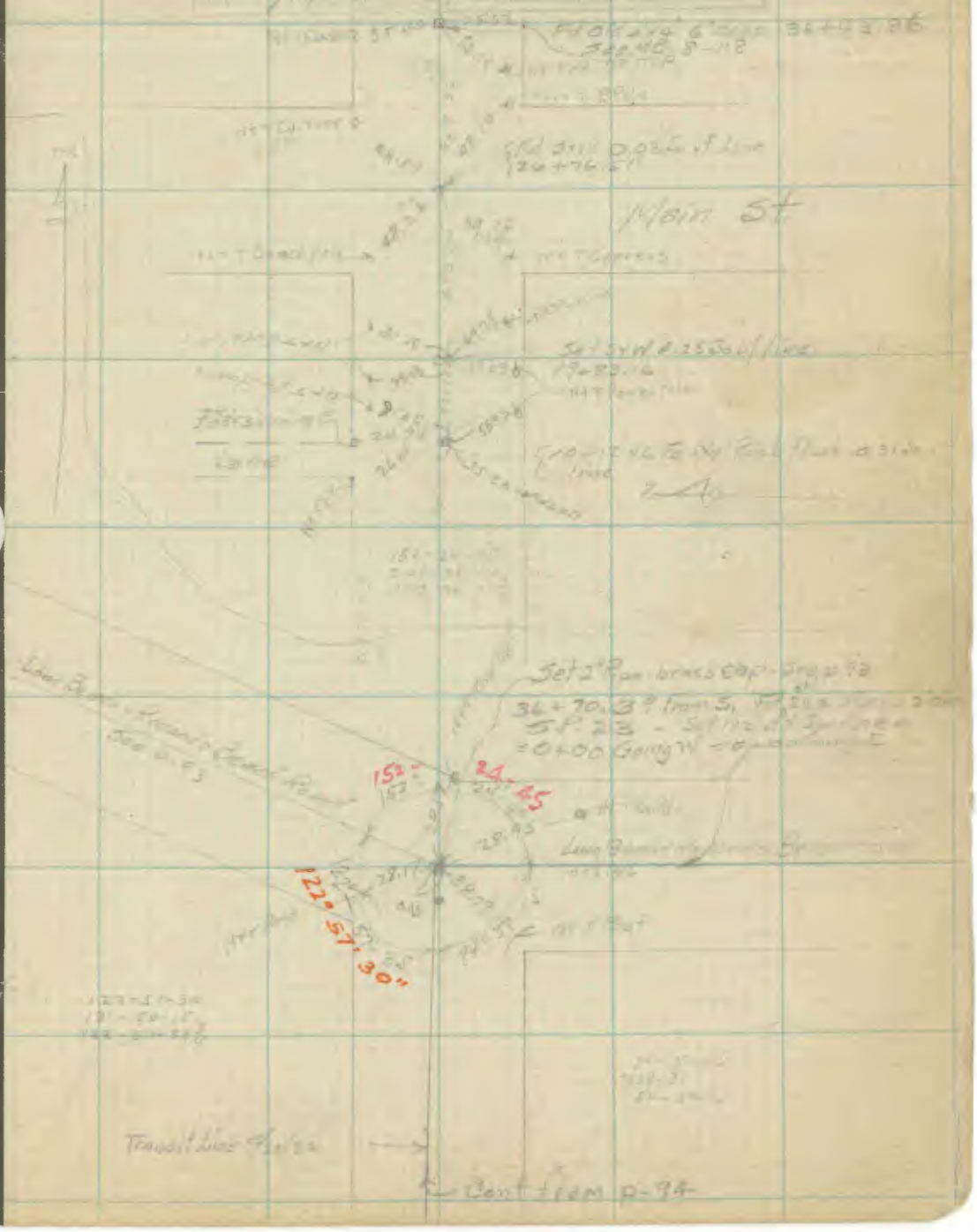

Note: ANY ADDITION OR CHANGES ON THIS SHEET MUST BE MADE OR CIRCLED IN Red. WITH DATE AND NAME OF PERSON MAKING CHANGE.

Do not extend note outside of this line

RETURN TO
LOS ANGELES COUNTY SURVEYOR
FLOOD CONTROL

F-F.B 207 Pg. 95 A Chief Party Notes by Date

RETURN TO
LOS ANGELES COUNTY SURVEYOR
FLOOD CONTROL

Note: ANY ADDITION OR CHANGES ON THIS SHEET MUST BE MADE OR CIRCLED IN **Red.** WITH DATE AND NAME OF PERSON MAKING CHANGE.

Do not extend notes this side of this line

Date ..... Notes by H.L. Conroy ..... Chief Party Conroy ..... F-F.B 207 Pg. 96

Warren
Sept 3-20
HWM
A-20

273
Normandie Ave
H.L. Conroy
7/17/20

For Levels - See FB 209-108



Note: ANY ADDITION OR CHANGES ON THIS SHEET MUST BE MADE OR CIRCLED IN Red. WITH DATE AND NAME OF PERSON MAKING CHANGE.

Do not extend notes outside of this line

RETURN TO ... LOS ANGELES COUNTY SURVEYOR FLOOD CONTROL

RETURN TO
LOS ANGELES COUNTY SURVEYOR
FLOOD CONTROL

Note: ANY ADDITION OR CHANGES ON THIS SHEET MUST BE MADE OR CIRCLED IN **Red.** WITH DATE AND NAME OF PERSON MAKING CHANGE.

Do not extend notes this side of this line

F-F.B. ..... Pg. ..... Chief Party ..... Notes by ..... Date .....



Date [illegible] Notes by [illegible] Chief Party [illegible] F-F.B 207 Pg. 98

Warren
Sept. 3-20

Normandie Rd
H. Conway
7/17/20

Sept. 4-20

33+19.12

Weston St.
See FB207-56

89°56'40"

Do not extend note ide of this line

Note: ANY ADDITION OR CHANGES ON THIS SHEET MUST BE MADE OR CIRCLED IN Red. WITH DATE AND NAME OF PERSON MAKING CHANGE.

RETURN TO
LOS ANGELES COUNTY SURVEYOR
FLOOD CONTROL

F-F.B. 207 Pg. 99 Chief Party Notes by [illegible] Date [illegible]

Irwin
Apr. 22-21
Atwin
5/19-21

W.O.N. 259 [illegible]
[illegible]
Comply
7/22/20



RETURN TO
LOS ANGELES COUNTY SURVEYOR
FLOOD CONTROL

Note: ANY ADDITION OR CHANGES ON THIS SHEET MUST BE MADE OR CIRCLED IN **Red.** WITH DATE AND NAME OF PERSON MAKING CHANGE.

Do not extend notes this side of this line

Date 2/7/21 Notes by H.L. Comly Chief Party H.L. Comly F-F.B 207 Pg. 101

Irwin
Mar. 1921
8245

W.O. No. 259

H.L. Comly + Party
2/7/21

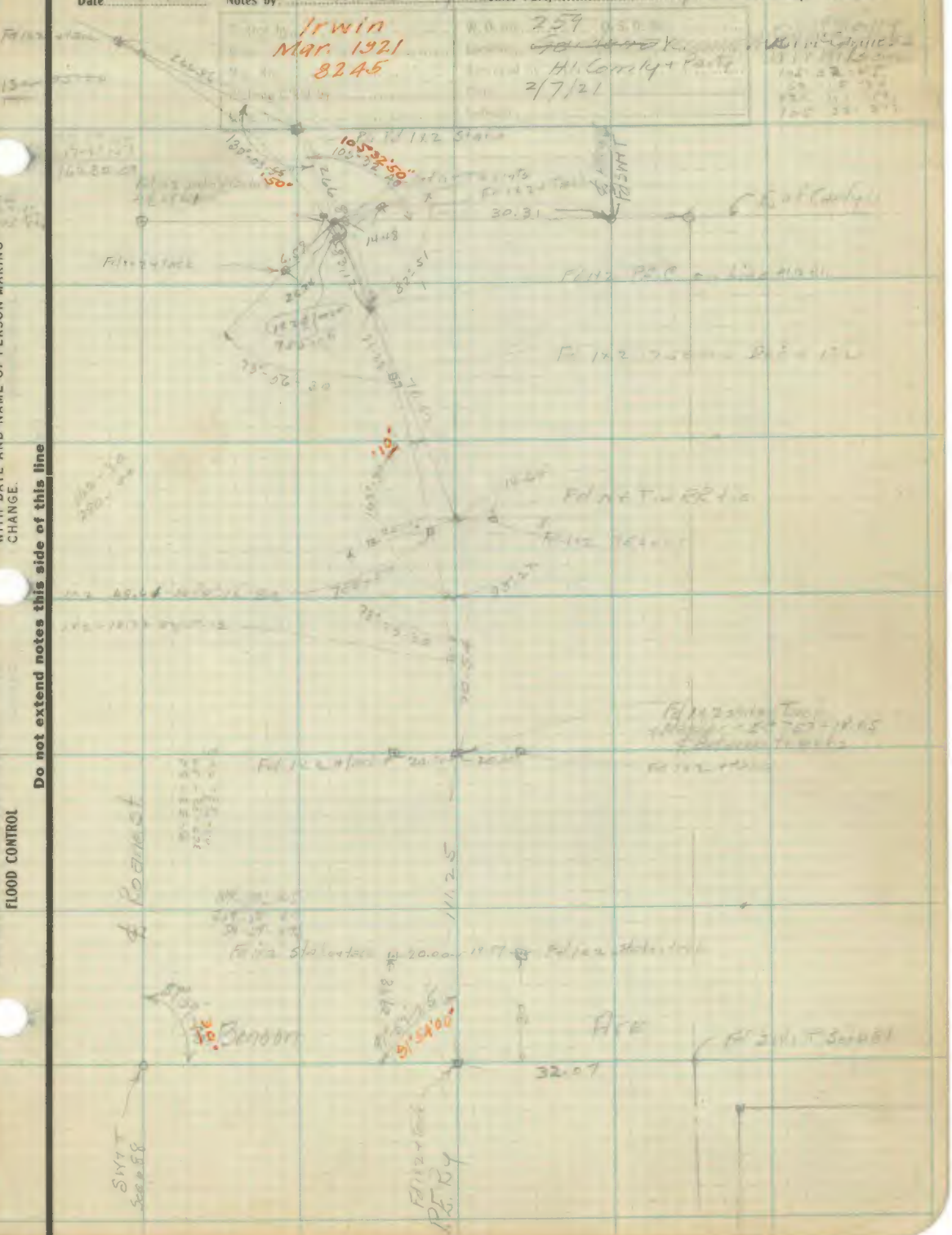

Note: ANY ADDITION OR CHANGES ON THIS SHEET MUST BE MADE OR CIRCLED IN Red. WITH DATE AND NAME OF PERSON MAKING CHANGE.

Do not extend notes this side of this line

RETURN TO
LOS ANGELES COUNTY SURVEYOR
FLOOD CONTROL

F-F.B 207 Pg. 102 H.L. Comly Chief Party Notes by Comly Date 7/7/21

Irwin
Mar. 1921
8215

W.O. No. 259
Vermont Ave
H.L. Comly, Pady
7/7/21

RETURN TO
LOS ANGELES COUNTY SURVEYOR
FLOOD CONTROL

Do not extend notes this side of this line

Note: ANY ADDITION OR CHANGES ON THIS SHEET MUST BE MADE OR CIRCLED IN Red. WITH DATE AND NAME OF PERSON MAKING CHANGE.

Date 2/7/21 Notes by H.L. Comly Chief Party Comly F-F.B 207 Pg. 103

Parted by Irwin
Date Mar. 1921
8245

W.O. No. 259
Location ~~Gylmont Ave~~
Surveyed by H.L. Comly & Co.
Date 2/7/21

last at PCC 752+71 Sight Pl. South

Ch = 20.54 Defl 1°03'
L " 78.31 " 3°22 751+50
[illegible] 751+00
Ch 50.24 " 6°03 752
" 49.73 " 8°32 +50
" 49.74 " 11°00 753+00
" 50.33 " 13°32 +50
" 49.88 " 756

Next PCC 755+78.57 Sight Pl. East

Ch = 78.75 Defl L 3°28'30 755
~~756+00~~
Ch = 50.00 6°22 756+50
" = 49.88 5°55'30 757+00

Note: ANY ADDITION OR CHANGES ON THIS SHEET MUST BE MADE OR CIRCLED IN Red. WITH DATE AND NAME OF PERSON MAKING CHANGE.

Do not extend notes this side of this line

RETURN TO
LOS ANGELES COUNTY SURVEYOR
FLOOD CONTROL

F-F.B. 207 Pg. 104 Chief Party Notes by Date

RETURN TO
LOS ANGELES COUNTY SURVEYOR
FLOOD CONTROL

Do not extend notes this side of this line

Note: ANY ADDITION OR CHANGES ON THIS SHEET MUST BE MADE OR CIRCLED IN **Red.** WITH DATE AND NAME OF PERSON MAKING CHANGE.

Date .... Notes by .... Chief Party .... F-F.B 207 Pg. 105

Irwin
Mar. 1921
C.S. 8245

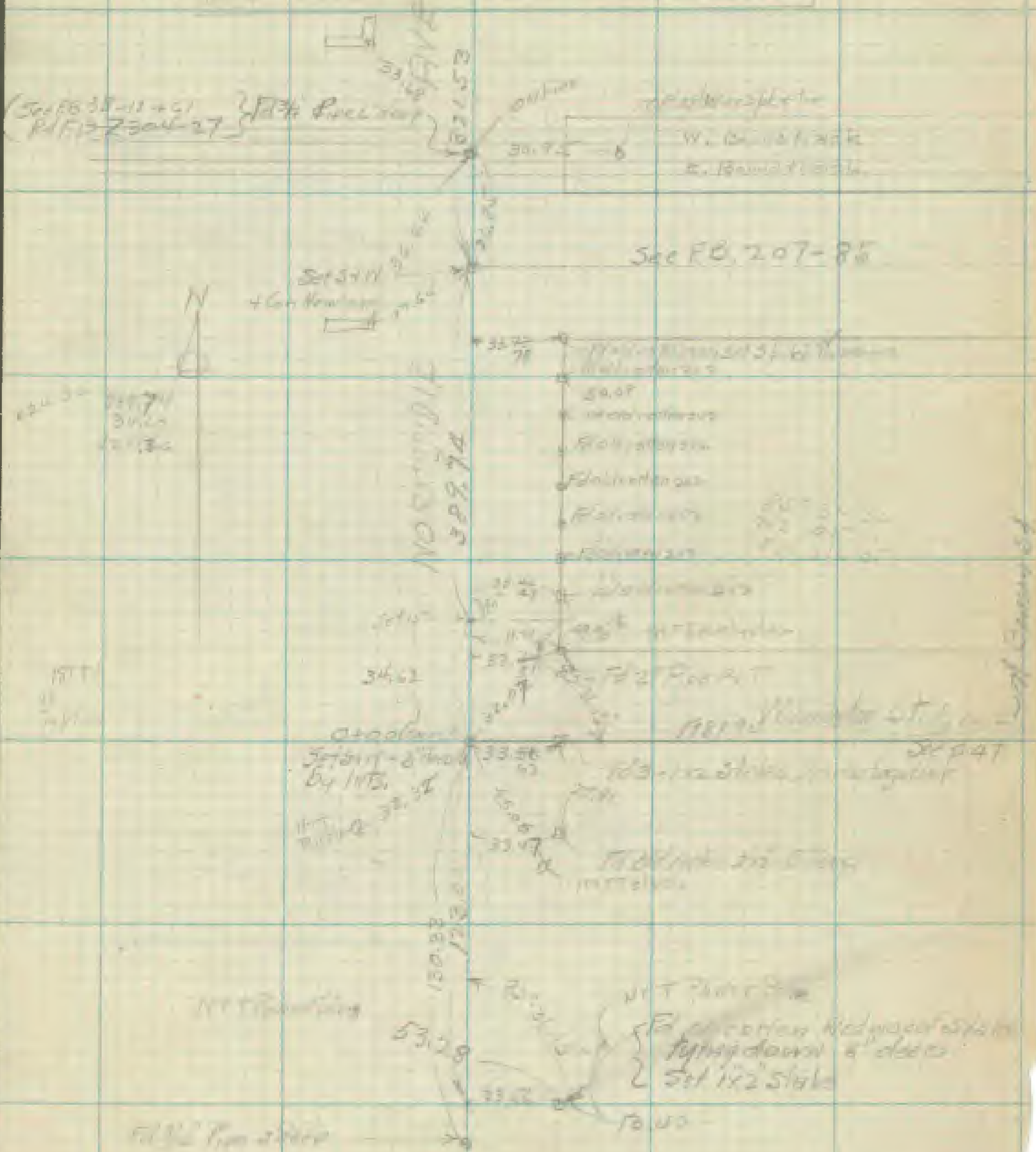

Note: ANY ADDITION OR CHANGES ON THIS SHEET MUST BE MADE OR CIRCLED IN **Red.** WITH DATE AND NAME OF PERSON MAKING CHANGE.

Do not extend notes this side of this line

RETURN TO
LOS ANGELES COUNTY SURVEYOR
FLOOD CONTROL

F-F.B. 207 Pg. 106 Chief Party Notes by Date

Irwin
Mar. 1921
C.S. 8245

W.O. No. 259 ~~Gardena~~ Vermont Ave
H.L. Conroy



RETURN TO
LOS ANGELES COUNTY SURVEYOR
FLOOD CONTROL

Do not extend not side of this line

Note: ANY ADDITION OR CHANGES ON THIS SHEET MUST BE MADE OR CIRCLED IN Red. WITH DATE AND NAME OF PERSON MAKING CHANGE.

Date ..... Notes by ..... Chief Party ..... F.F.B. 207 Pg. 107

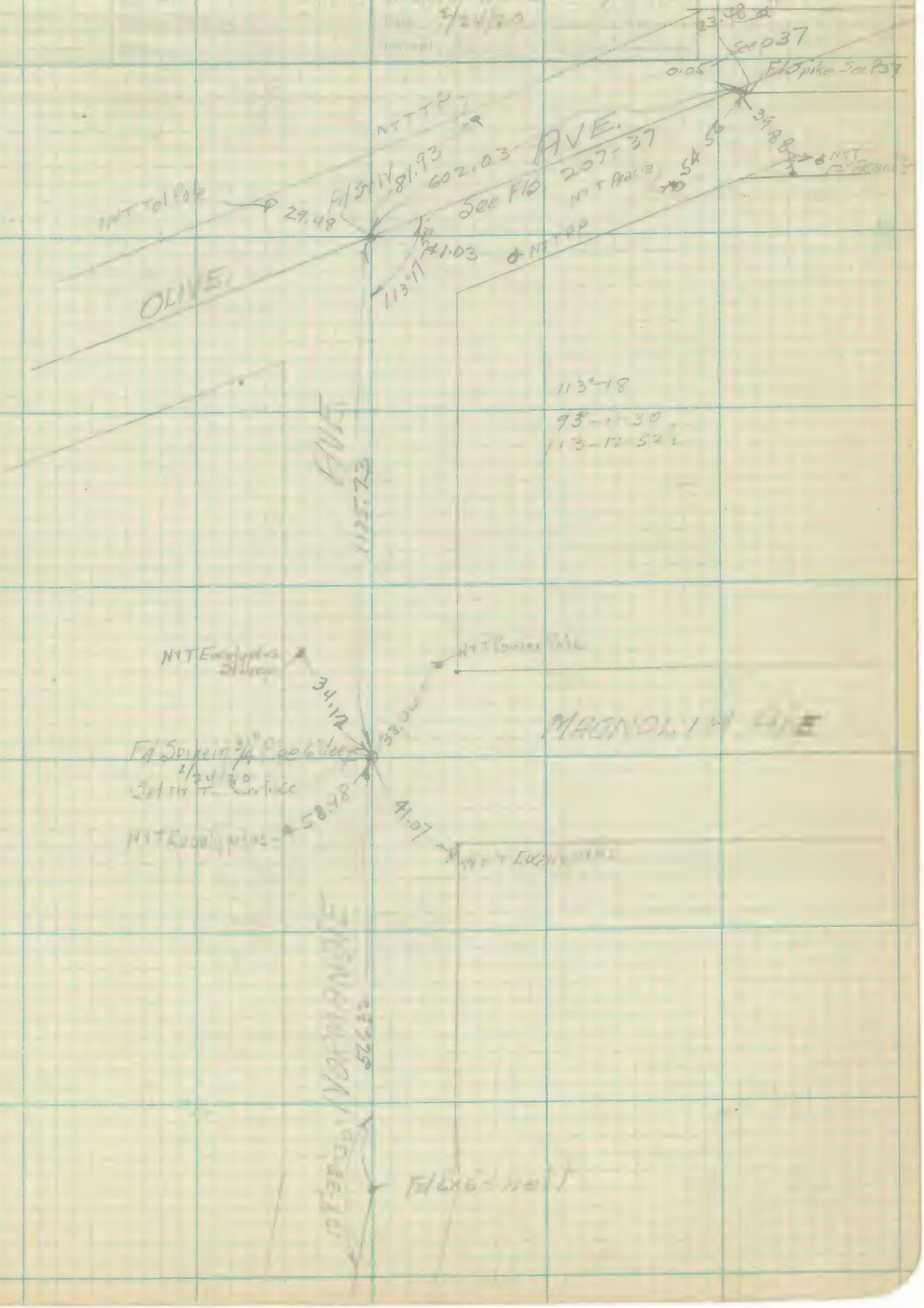

Note: ANY ADDITION OR CHANGES ON THIS SHEET MUST BE MADE OR CIRCLED IN Red. WITH DATE AND NAME OF PERSON MAKING CHANGE.

Do not extend notes this side of this line

RETURN TO
LOS ANGELES COUNTY SURVEYOR
FLOOD CONTROL

F-F.B 207 Pg. 108 Chief Party Notes by Date

RETURN TO
LOS ANGELES COUNTY SURVEYOR
FLOOD CONTROL

Note: ANY ADDITION OR CHANGES ON THIS SHEET MUST BE MADE OR CIRCLED IN **Red.** WITH DATE AND NAME OF PERSON MAKING CHANGE.

Do not extend notes this side of this line

Date ..... Notes by ..... Chief Party ..... F-F.B. 297 Pg. 109

No map made

116
Gardena
A.Jones
Date June 30, 1921.
Received

A. Jones
F.W. Stoddard

Survey of Moore Ave at Gardena to determine position of Fences on east side with reference to center line of declared road per D

Surveyed with tape line only.

Continued on next Page (bottom)

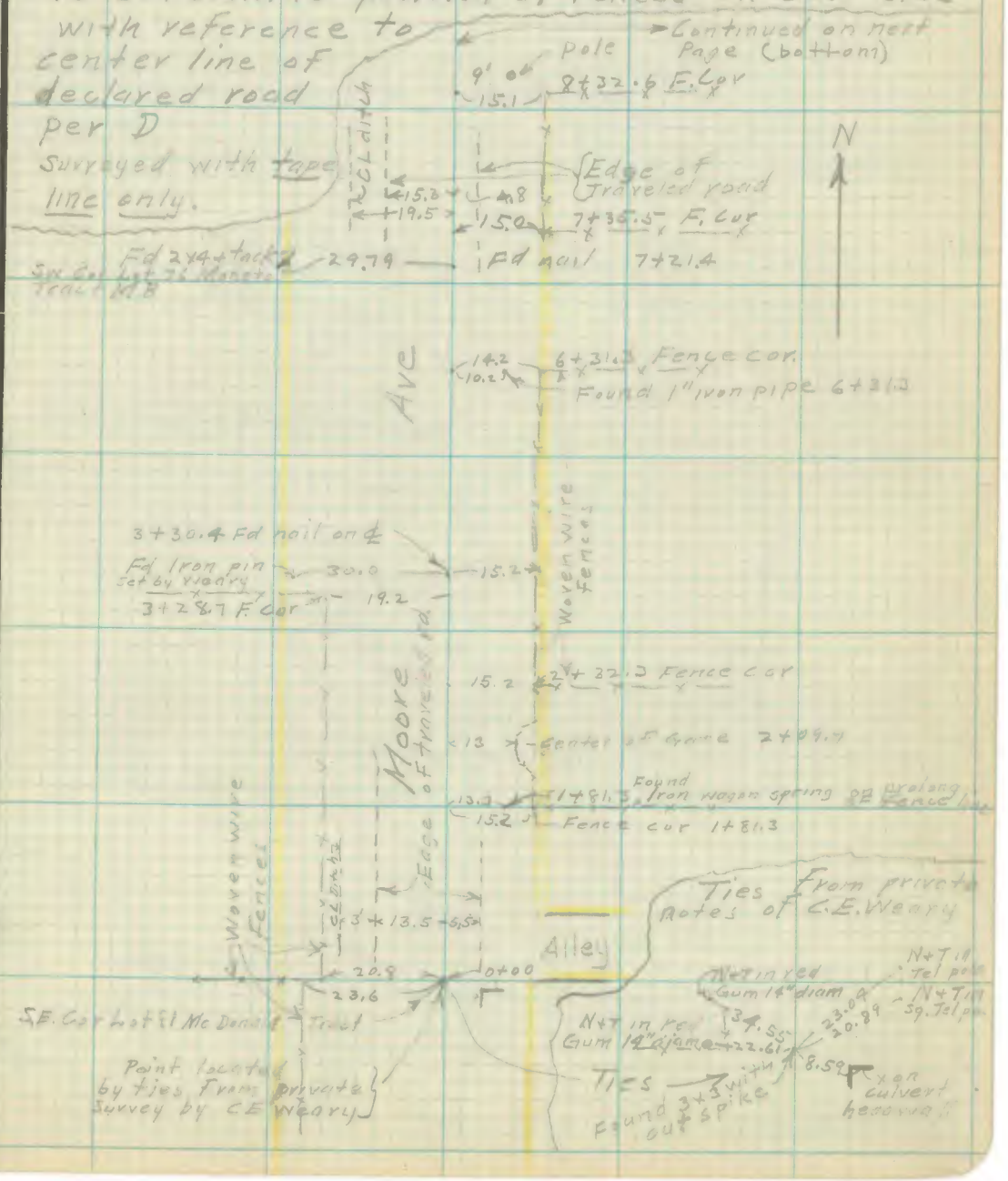

Note: ANY ADDITION OR CHANGES ON THIS SHEET MUST BE MADE OR CIRCLED IN Red. WITH DATE AND NAME OF PERSON MAKING CHANGE.

Do not extend notes this side of this line

RETURN TO LOS ANGELES COUNTY SURVEYOR FLOOD CONTROL

F-F.B 110 Pg. 110 Chief Party Notes by Date

Plotted by	W.O. No. D.S.O. No.
Date	Location Gardena
Map No. No map made	Surveyed by A. Jones
Plotting C'k'd by	Date 6-30-21
Date	Indexed

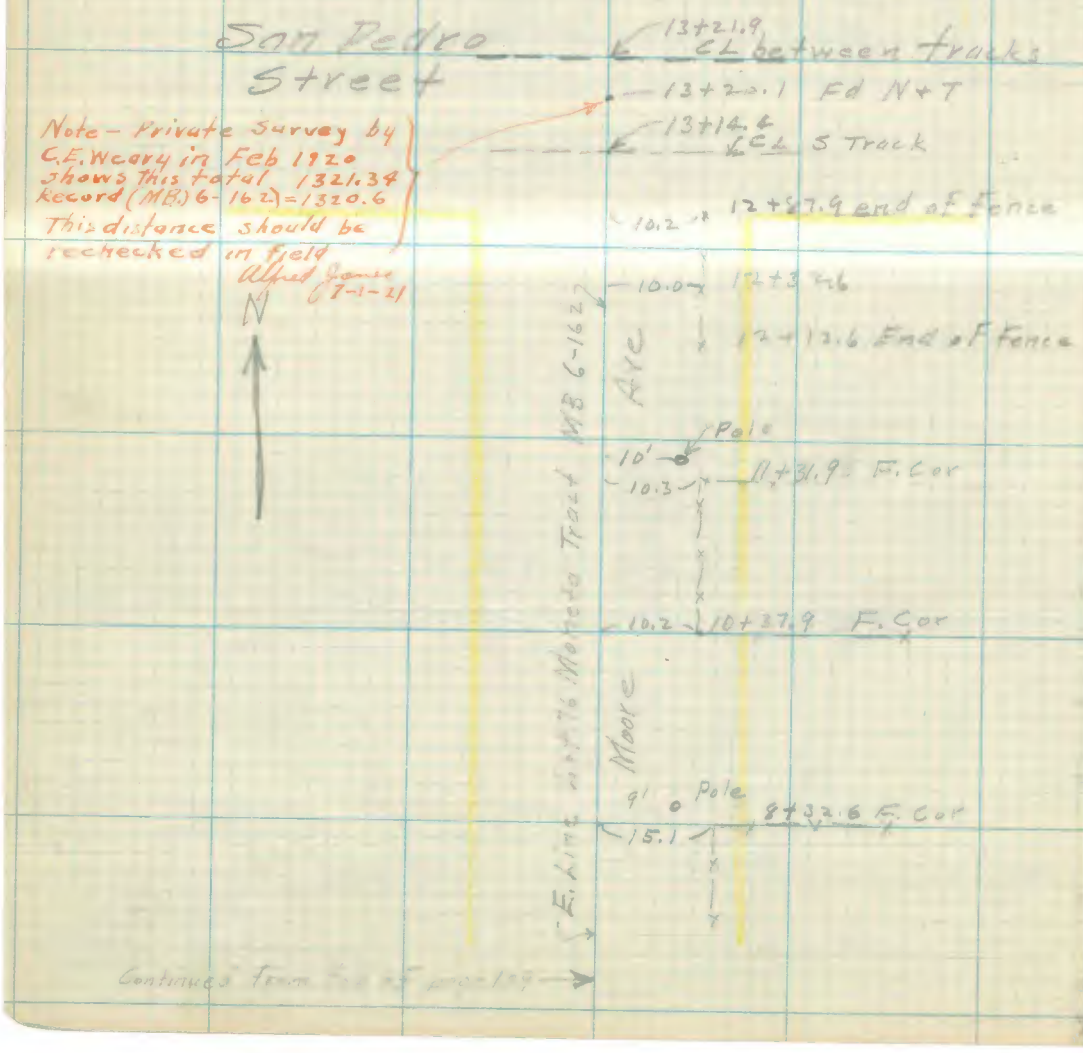

RETURN TO
LOS ANGELES COUNTY SURVEYOR
FLOOD CONTROL

Do not extend notes this side of this line

Note: ANY ADDITION OR CHANGES ON THIS SHEET MUST BE MADE OR CIRCLED IN **Red.** WITH DATE AND NAME OF PERSON MAKING CHANGE.

Date ..... Notes by ..... Chief Party ..... F-F.B 207 Pg. 111

W.O. No. ..... D.S.O. No. .....
Location .....
Surveyed by .....
Date .....
Checked by .....

RETURN TO
LOS ANGELES COUNTY SURVEYOR
FLOOD CONTROL

Note: ANY ADDITION OR CHANGES ON THIS SHEET MUST BE MADE OR CIRCLED IN **Red.** WITH DATE AND NAME OF PERSON MAKING CHANGE.

Do not extend notes this side of this line

F-F.B. 207 Pg. 117 Chief Party Notes by [illegible] Date 5-10-5[illegible]

Irwin



RETURN TO
LOS ANGELES COUNTY SURVEYOR
FLOOD CONTROL

Do not extend notes this side of this line

Note: ANY ADDITION OR CHANGES ON THIS SHEET MUST BE MADE OR CIRCLED IN **Red.** WITH DATE AND NAME OF PERSON MAKING CHANGE.

Date ..... Notes by ..... Chief Party ..... F-F.B 207 Pg. 113

Printed by Irwin

W.O. No. ..... D.S.B. No. .....
Location .....
Surveyed by .....
Trail .....
Lateral .....

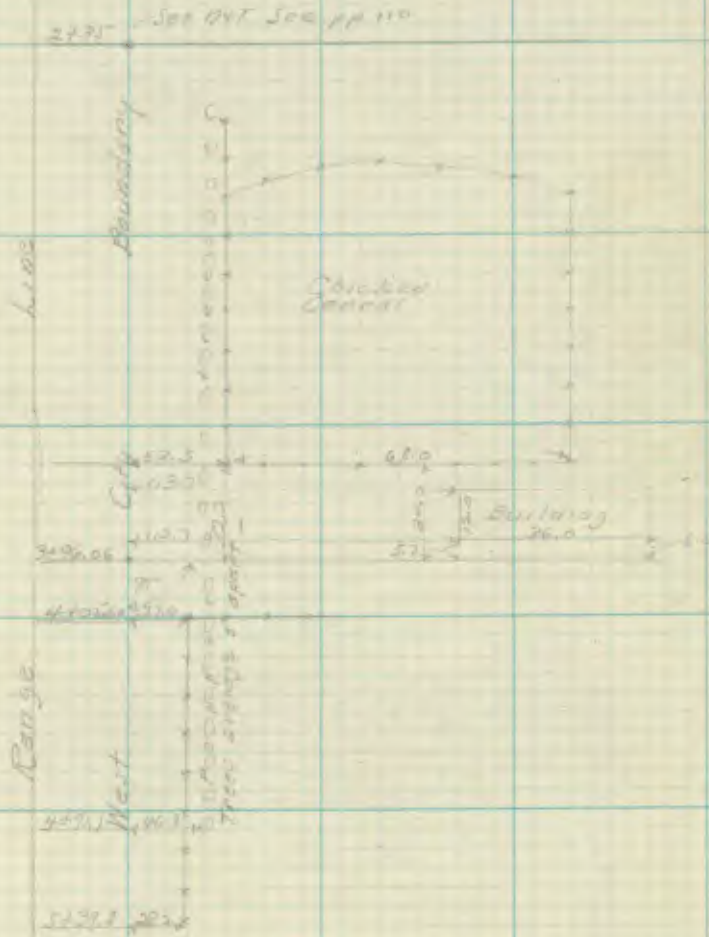

RETURN TO
LOS ANGELES COUNTY SURVEYOR
FLOOD CONTROL

Note: ANY ADDITION OR CHANGES ON THIS SHEET MUST BE MADE OR CIRCLED IN **Red.** WITH DATE AND NAME OF PERSON MAKING CHANGE.

Do not extend notes this side of this line

F-F.B 207 Pg. 114 Chief Party Notes by Mr. Henry Date

Sourcing

5+22 28.2

6+66.0 39.5 Pepper

6+83.0 38.0

7+27.0 35.8

7+53 34.0 Paint

7+74.0 34.0 Paint

Range Line

City

0+11 30.0

West

26+37

28+13.37 Fd [illegible]

RETURN TO
LOS ANGELES COUNTY SURVEYOR
FLOOD CONTROL

Note: ANY ADDITION OR CHANGES ON THIS SHEET MUST BE MADE OR CIRCLED IN **Red.** WITH DATE AND NAME OF PERSON MAKING CHANGE.

Do not extend notes this side of this line

Date ..... Notes by McHenry ..... Chief Party ..... F-F.B 207 Pg. 115

Plotted by [illegible]
Date
Sheet No.
Checked by
Date

W. O. No. ..... D. S. O. No.
Location
Surveyed by
Date
Reduced

RETURN TO
LOS ANGELES COUNTY SURVEYOR
FLOOD CONTROL

Note: ANY ADDITION OR CHANGES ON THIS SHEET MUST BE MADE OR CIRCLED IN **Red.** WITH DATE AND NAME OF PERSON MAKING CHANGE.

Do not extend notes this side of this line

F.F.B. 207 Pg. 116 Chief Party Notes by Date

For Precise changing along
Vermont Ave, Reyes St &
7th St See FB 53-34
Copied. City Engineers' Field Book

N+T TP

6353-15
12/16-11



RETURN TO
LOS ANGELES COUNTY SURVEYOR
FLOOD CONTROL

Do not extend notes this side of this line

Note: ANY ADDITION OR CHANGES ON THIS SHEET MUST BE MADE OR CIRCLED IN **Red.** WITH DATE AND NAME OF PERSON MAKING CHANGE.

Date ..... Notes by ..... Chief Party ..... F-F.B 207 Pg. 117

Collings
City F.B 63 46-66
Surveyed July 1910
Rerun Jan 1914
Bennett

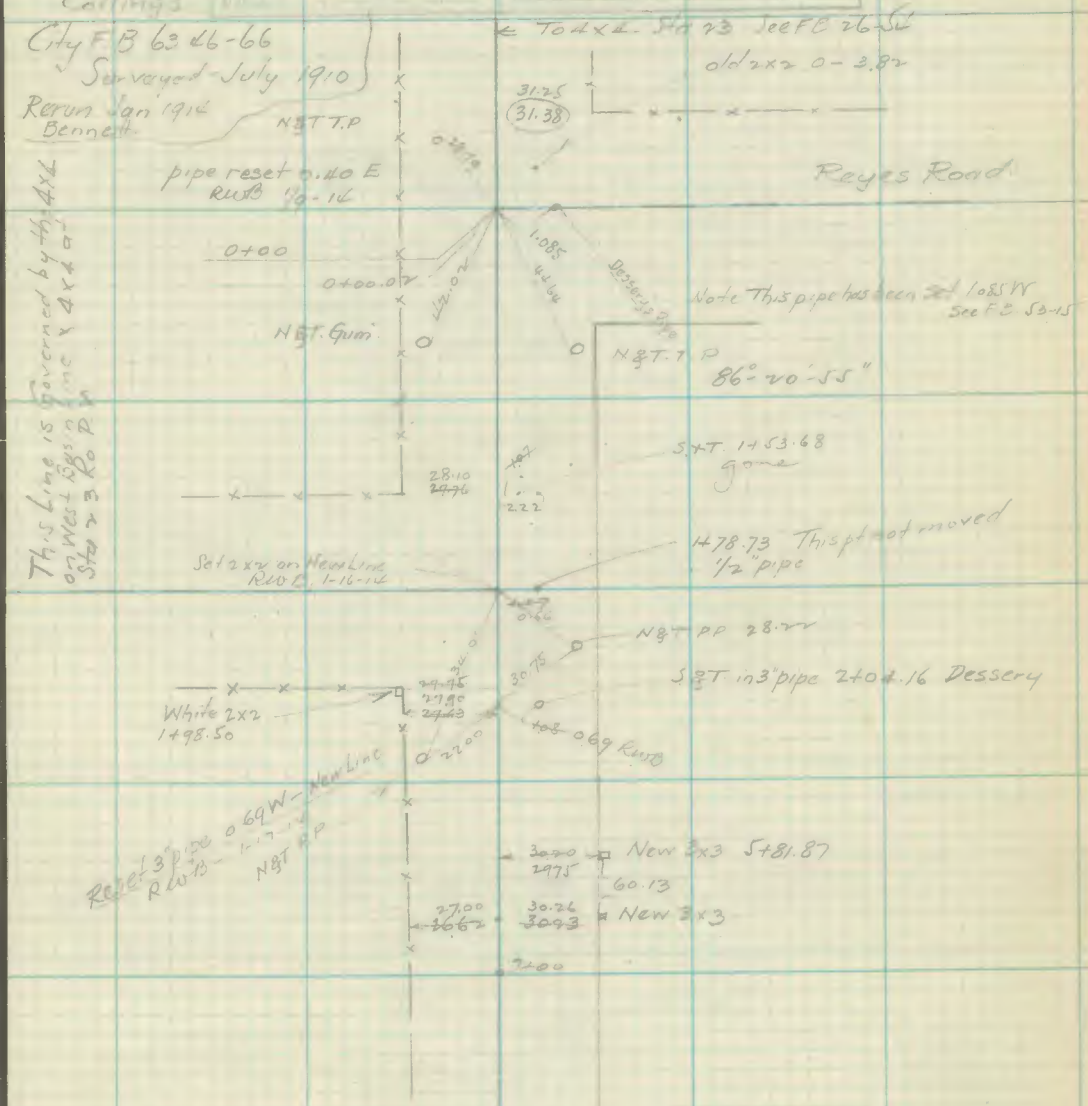

This Line is Governed by the 4x4 on West Basin Line x 4x4 at Sta 23 Ro P.

Page 66

RETURN TO
LOS ANGELES COUNTY SURVEYOR
FLOOD CONTROL

Note: ANY ADDITION OR CHANGES ON THIS SHEET MUST BE MADE OR CIRCLED IN Red. WITH DATE AND NAME OF PERSON MAKING CHANGE.

Do not extend notes this side of this line

F-F.B 207 Pg. 118 Chief Party Notes by Date

RETURN TO
LOS ANGELES COUNTY SURVEYOR
FLOOD CONTROL

Note: ANY ADDITION OR CHANGES ON THIS SHEET MUST BE MADE OR CIRCLED IN **Red.** WITH DATE AND NAME OF PERSON MAKING CHANGE.

Do not extend notes this side of this line

Date ..... Notes by ..... Chief Party ..... F-F.B. 207 Pg. 119

67



Note: ANY ADDITION OR CHANGES ON THIS SHEET MUST BE MADE OR CIRCLED IN Red. WITH DATE AND NAME OF PERSON MAKING CHANGE.

Do not extend notes this side of this line

RETURN TO
LOS ANGELES COUNTY SURVEYOR
FLOOD CONTROL

F-F.B 207 Pg. 120 Chief Party Notes by Date

RETURN TO
LOS ANGELES COUNTY SURVEYOR
FLOOD CONTROL

Do not extend notes this side of this line

Note: ANY ADDITION OR CHANGES ON THIS SHEET MUST BE MADE OR CIRCLED IN **Red.** WITH DATE AND NAME OF PERSON MAKING CHANGE.

Date ..... Notes by ..... Chief Party ..... F-F.B. 207 Pg. 121

Plotted by:	W. O. No. ..... D. S. O. No. .....
Date	Location .....
Map No.	Surveyed by .....
Filming K.P.	Date .....
Date	Indexed .....

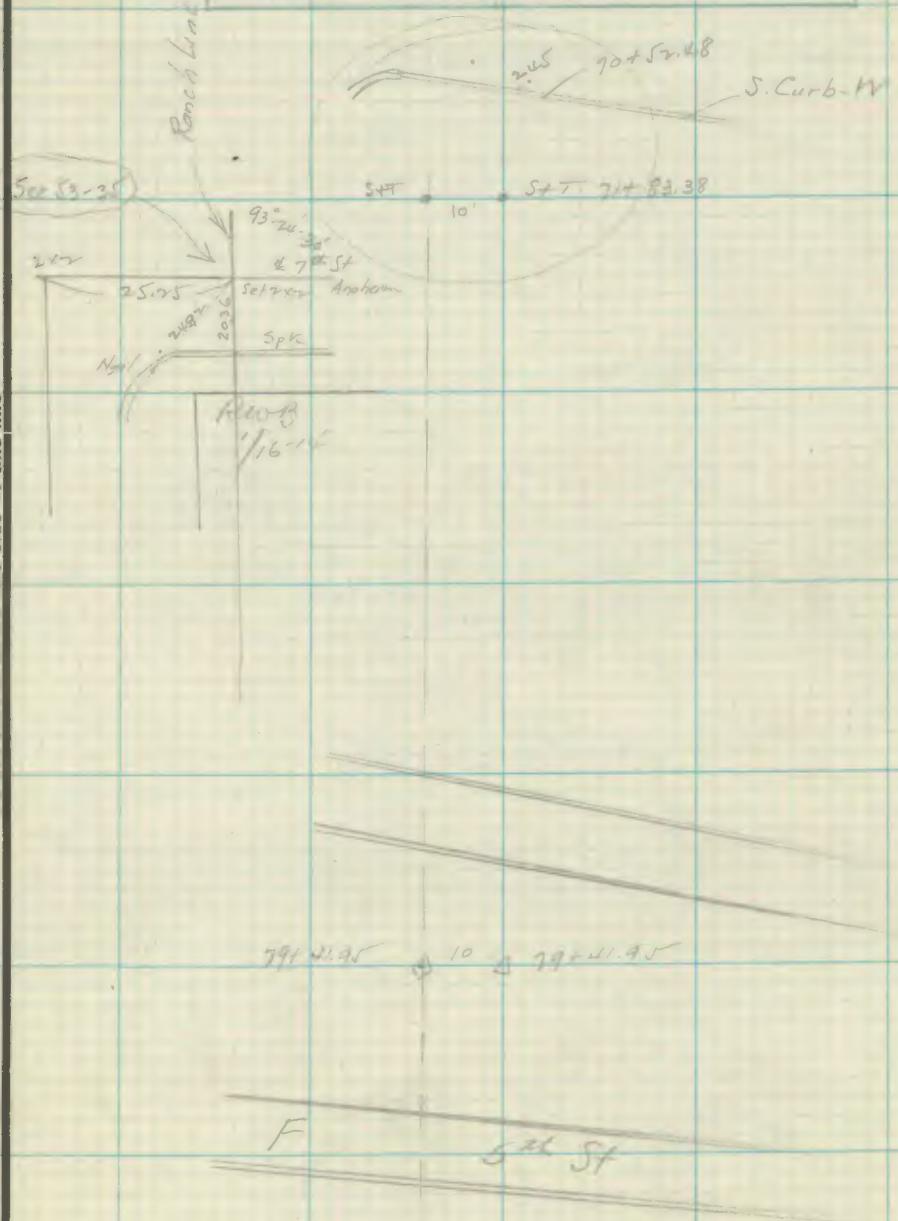

Note: ANY ADDITION OR CHANGES ON THIS SHEET MUST BE MADE OR CIRCLED IN Red. WITH DATE AND NAME OF PERSON MAKING CHANGE.

Do not extend notes this side of this line

RETURN TO
LOS ANGELES COUNTY SURVEYOR
FLOOD CONTROL

F-F.B 207 Pg. 122 Chief Party Notes by Date

Printed by	Well No.
Date	Location
Map No.	Surveyed by
Follow Ck'd by	Date
Date	Indexed



RETURN TO
LOS ANGELES COUNTY SURVEYOR
FLOOD CONTROL

Note: ANY ADDITION OR CHANGES ON THIS SHEET MUST BE MADE OR CIRCLED IN **Red.** WITH DATE AND NAME OF PERSON MAKING CHANGE.

Do not extend notes this side of this line

Date ..... Notes by ..... Chief Party ..... F-F.B 207 Pg. 123

Plotted by	W.O. No. ..... D.E.O.M.
Date	Location
Map No.	Surveyed by
Plotting C'kd by	Date
Date	Indexed

Fr. 3802

Note: ANY ADDITION OR CHANGES ON THIS SHEET MUST BE MADE OR CIRCLED IN Red. WITH DATE AND NAME OF PERSON MAKING CHANGE.

Do not extend notes this side of this line

RETURN TO
LOS ANGELES COUNTY SURVEYOR
FLOOD CONTROL

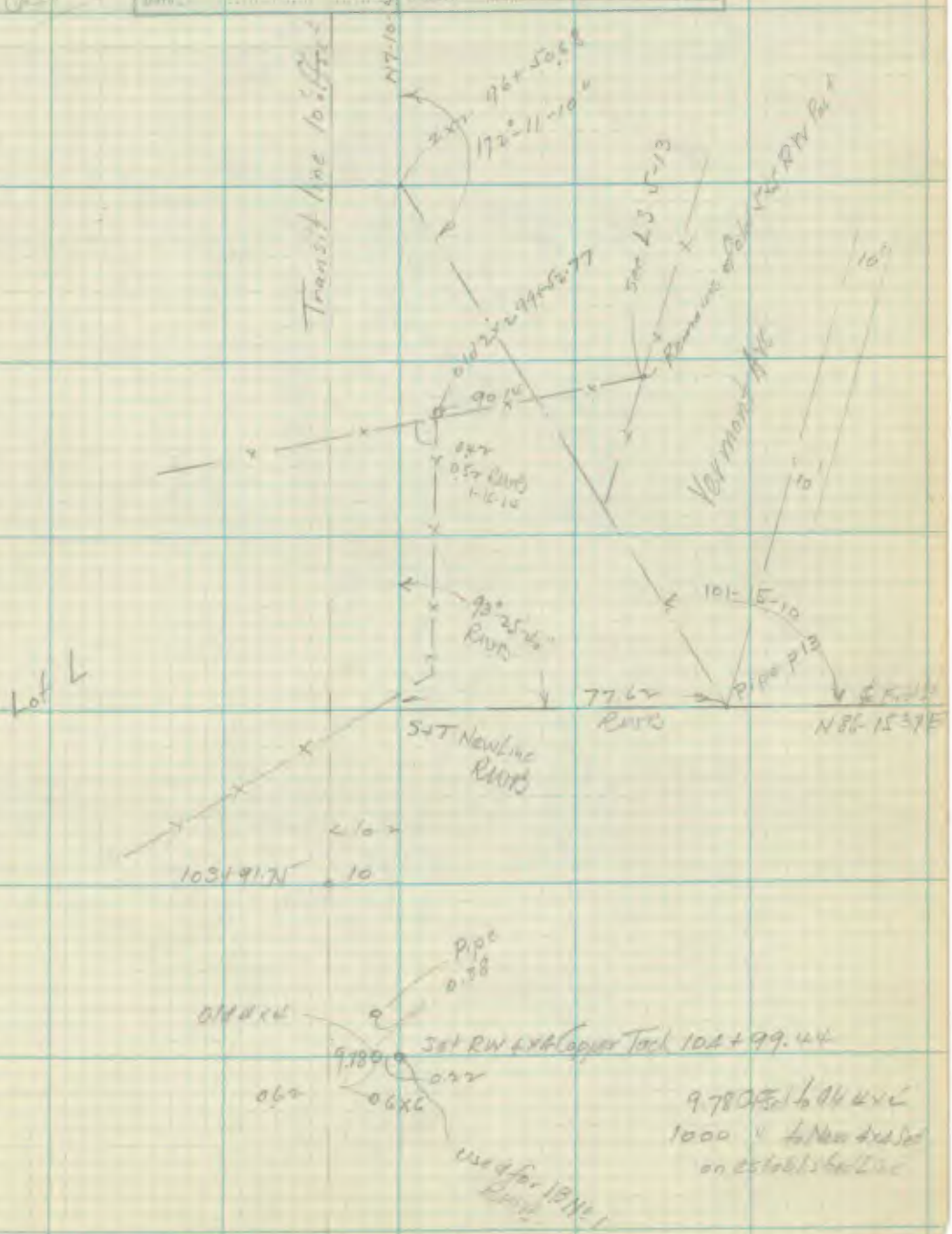

F-F.B 207 Pg. 124 Chief Party Notes by Date

Plotted by	W. O. No. G.S.O. No.
Date	Location
Mag. No.	Surveyed by
Vt. Exc. C'ctd by	Date
Date	Initials

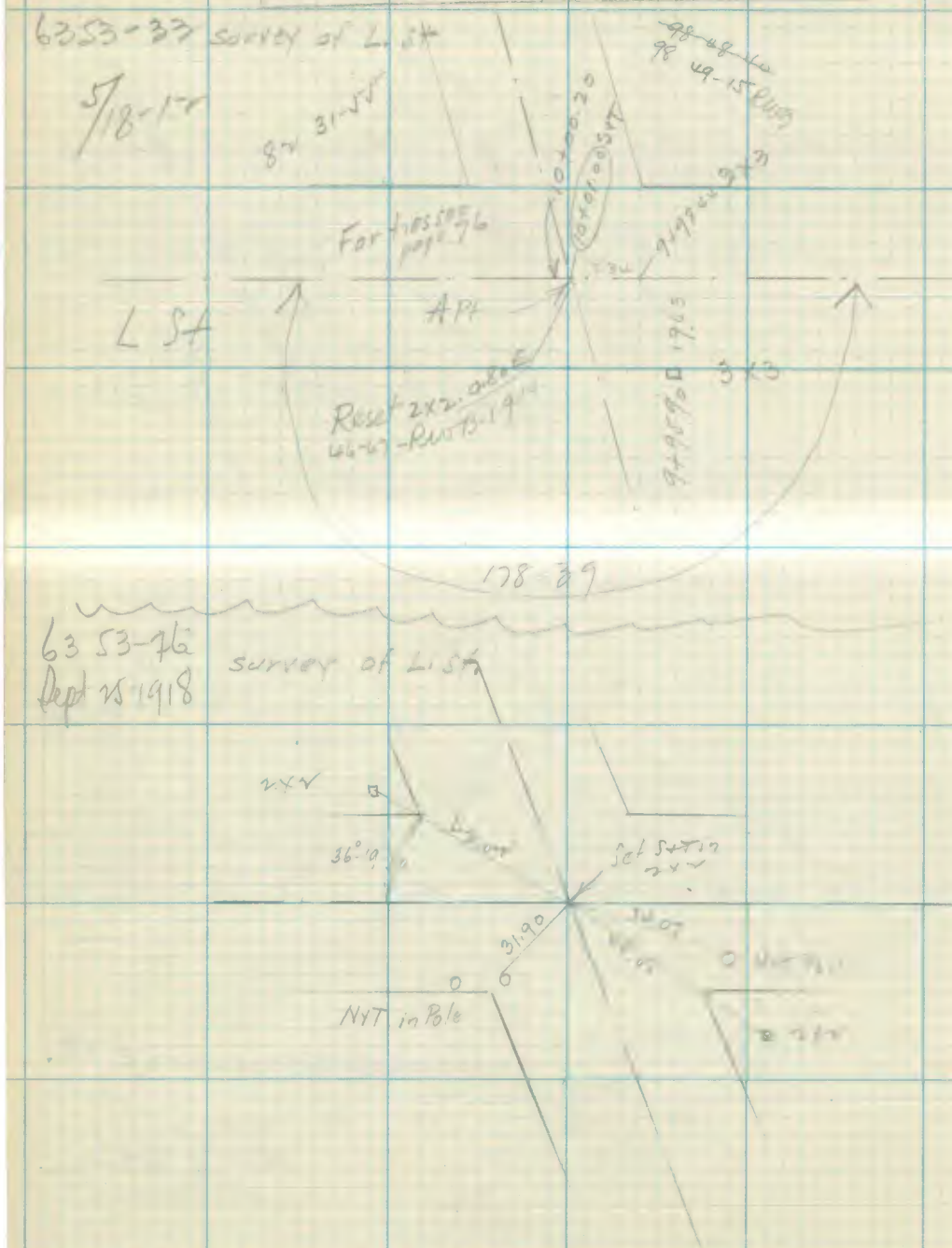

RETURN TO
LOS ANGELES COUNTY SURVEYOR
FLOOD CONTROL

Do not extend notes this side of this line

Note: ANY ADDITION OR CHANGES ON THIS SHEET MUST BE MADE OR CIRCLED IN **Red.** WITH DATE AND NAME OF PERSON MAKING CHANGE.

Date ..... Notes by ..... Chief Party ..... F-F.B. 207 Pg. 125

Plotted by ..... Date ..... Reg. No. ..... Plotting Chk'd by ..... Date .....

Sent by ..... B.M.O. No. ..... Location ..... Surveyed by ..... Date ..... Indexed .....

6353-34

Precise Measurement along Fremont Ave Machado Ave
~~S St Reyes Road to 9th St~~ Anaheim St
For Survey of above see 46-66

5/21-12
Hamilton

Reset 46-66
RWB
1-9-14

County pipe ties - page N

Reyes Road - S St

M+T fence

40.60
~~40.38~~

Reset 2x2 - 0.46 E RWB

R St
40-66

Spk 6+10.32
86° 20 50

~~42.83~~
43.11

33.81
~~33.39~~

Reset 2x2 - 0.58 E
Spk 15+40.67

Q St
40-66

86° 21 00"

~~34.08~~
34.54

N+T in fence Posts

36.90
~~36.41~~

Reset S+T 0.60 E
Spk 16+87.69

S Line Tr 90.9
40-66

82-45-40

~~35.62~~
36.04

29.39
Spk 20+00

31.64

these pts not Line
See 46.67

29.00
Spk 29+00

32.36

Note: ANY ADDITION OR CHANGES ON THIS SHEET MUST BE MADE OR CIRCLED IN Red. WITH DATE AND NAME OF PERSON MAKING CHANGE.

Do not extend notes this side of this line

RETURN TO
LOS ANGELES COUNTY SURVEYOR
FLOOD CONTROL

F-F.B 207 Pg. 126 Chief Party Notes by Date

RETURN TO
LOS ANGELES COUNTY SURVEYOR
FLOOD CONTROL

Do not extend notes this side of this line

Note: ANY ADDITION OR CHANGES ON THIS SHEET MUST BE MADE OR CIRCLED IN **Red.** WITH DATE AND NAME OF PERSON MAKING CHANGE.

Date ..... Notes by ..... Chief Party ..... F-F.B. 207 Pg. 127

Plotted by	W.O. No. ..... D.S.O. No. .....
Date	Location .....
Map No.	Surveyed by .....
Plotted by	Date .....
Date	Indexed .....

6523-35

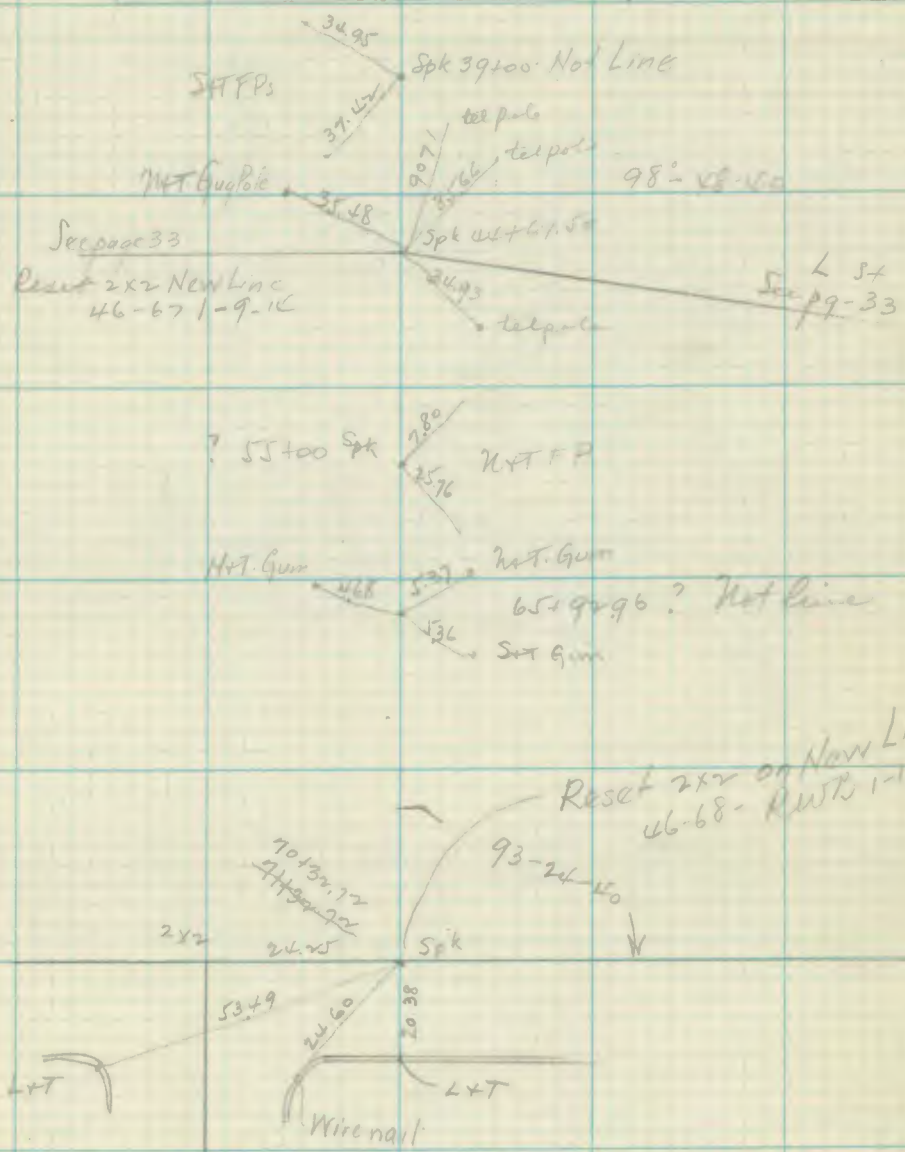

RETURN TO
LOS ANGELES COUNTY SURVEYOR
FLOOD CONTROL

Note: ANY ADDITION OR CHANGES ON THIS SHEET MUST BE MADE OR CIRCLED IN **Red.** WITH DATE AND NAME OF PERSON MAKING CHANGE.

Do not extend notes this side of this line

F-F.B 207 Pg. 128 Chief Party Notes by Date

6346-71
3-1971

RETURN TO
LOS ANGELES COUNTY SURVEYOR
FLOOD CONTROL

Note: ANY ADDITION OR CHANGES ON THIS SHEET MUST BE MADE OR CIRCLED IN **Red.** WITH DATE AND NAME OF PERSON MAKING CHANGE.

Do not extend notes this side of this line

Date ..... Notes by ..... Chief Party ..... F-F.B 207 Pg. 129

Plotted by	W. O. No. ..... D.S.O. No. .....
Date	Location .....
Map No.	Surveyed by .....
Plotted Chk'd by	Date .....
Date	Indexed .....

6353-74

Sept 25-18

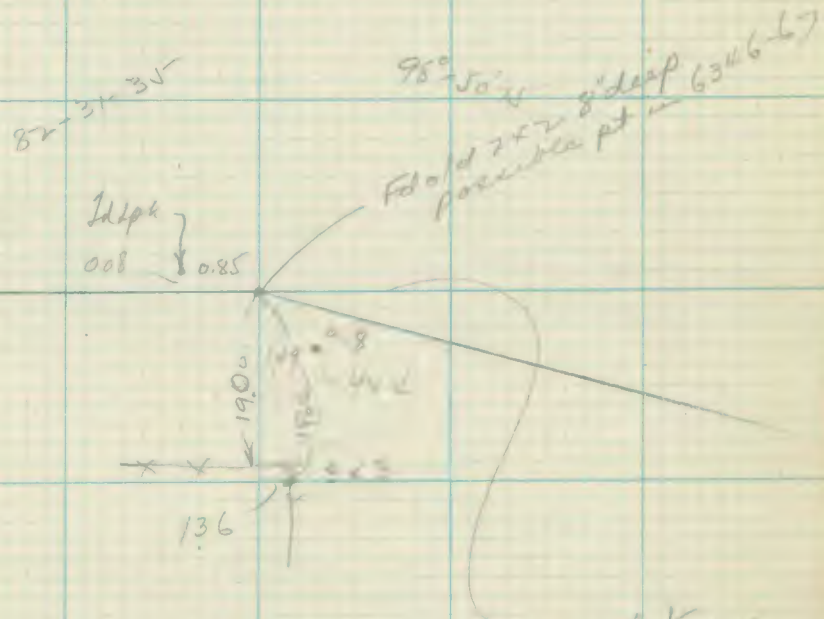

note A Kr
this 2x2
per page 76

Note: ANY ADDITION OR CHANGES ON THIS SHEET MUST BE MADE OR CIRCLED IN Red. WITH DATE AND NAME OF PERSON MAKING CHANGE.

Do not extend notes this side of this line

RETURN TO
LOS ANGELES COUNTY SURVEYOR
FLOOD CONTROL

F-F.B 207 Pg. 130 Chief Party Notes by Date

RETURN TO
LOS ANGELES COUNTY SURVEYOR
FLOOD CONTROL

Do not extend notes this side of this line

Note: ANY ADDITION OR CHANGES ON THIS SHEET MUST BE MADE OR CIRCLED IN **Red.** WITH DATE AND NAME OF PERSON MAKING CHANGE.

COPIES TO

CENTINELA VALLEY

(REGIONAL OFFICE)

pages 131 thru 144

207-131

Platted by	W. O. No. D. S. O. No.
Date	Location
Map No.	Surveyed by A E Dunn
Platting C'k'd by	Date November 1922
Date	Indexed

Survey of Baker Ave
From Vineyale to
Compton & Inglewood Road
Survey by A E Dunn & Party
November 1922

207-132

①

Platted by Schmitt	W.O. No. 341 D.S.O. No.
Date 11/10/43	Location Baker Ave
Map No. [illegible]	Surveyed by [illegible]
Platting C'k'd by	Date 11-16-32
Date	Indexed



207-133

(2)

Platted by [illegible]	W. O. No. [illegible] D. S. O. No.
Date 1/10/23	Location [illegible]
Map No. CS 8533	Surveyed by [illegible]
Plotting C'k'd by	Date 11-16-23
Date	Indexed

207-134

(3)

Platted by Schmitt	W. O. No. 341 D. S. O. No.
Date 1/10/43	Location Baker Ave
Map No. CS 2533	Surveyed by Dunn
Platting C'k'd by	Date 11-16-42
Date	Indexed

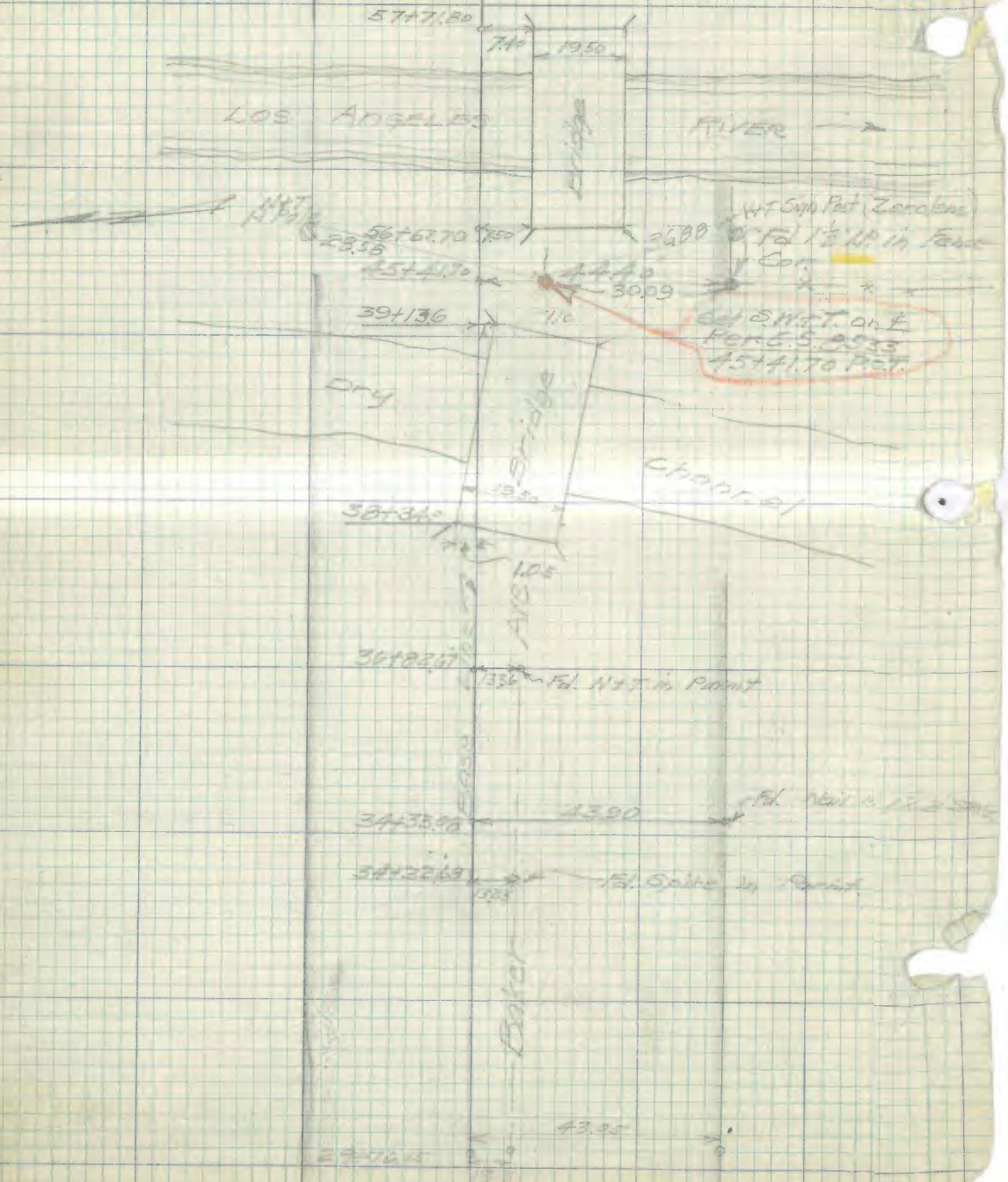

207-135

Platted by: Schmitt	W.O. No. 341 D.S.O. No.
Date: 1/10/23	Location: [illegible] Ave
Map No. C.S. 8533	Surveyed by: [illegible]
Platting C'k'd by	Date: [illegible]
Date	Indexed

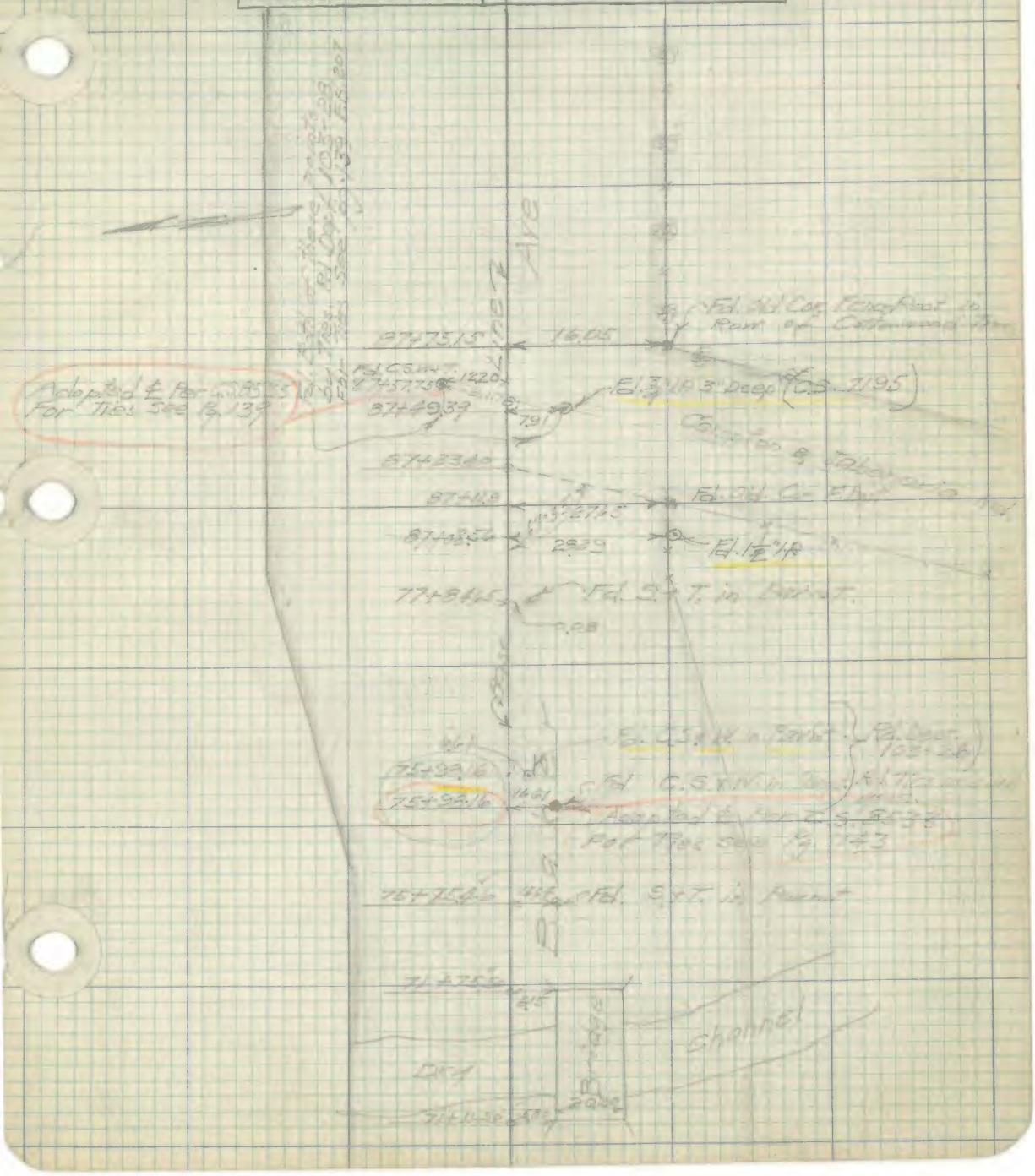

207-136

Platted by [illegible]	W.O. No. [illegible] D.S.O. No.
Date 1/10/42	Location [illegible]
Map No. CS-[illegible]	Surveyed by [illegible]
Platting C'k'd by	Date 11-17-22
Date	Indexed



207-137

Platted by	W. O. No. 341 D.S.O. No.
Date	Location Baker Ave.
Map No. C.S. 8533	Surveyed by [illegible]
Platting Ck'd by LGB-11	Date 4/26/23
Date 5-18-23	Indexed

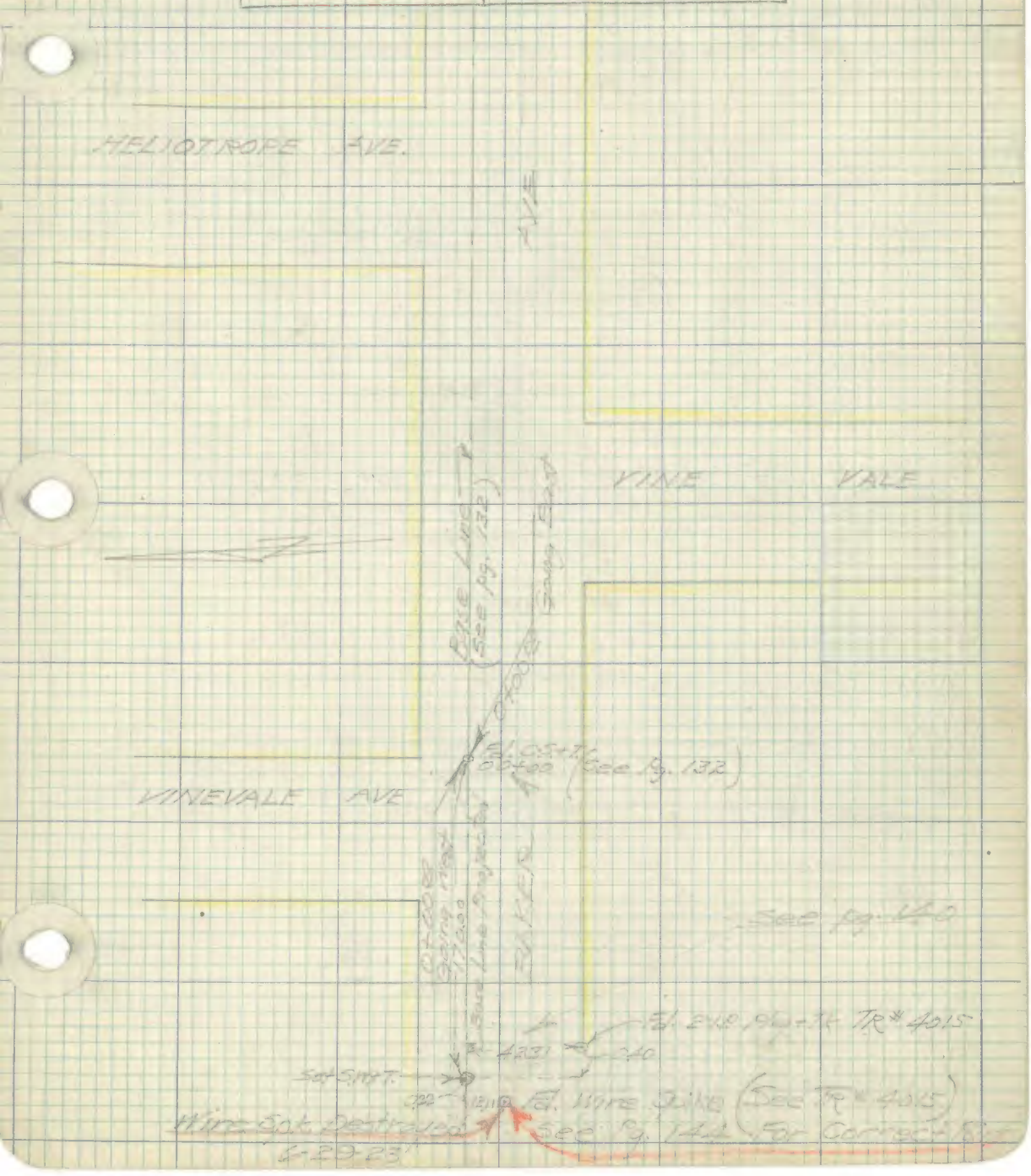

207-138

Platted by	W.O. No. 241 D.S.O. No.
Date	Location Baker Ave
Map No.	Surveyed by Dunn
Platting C'k'd by	Date April 27 1923
Date	Indexed

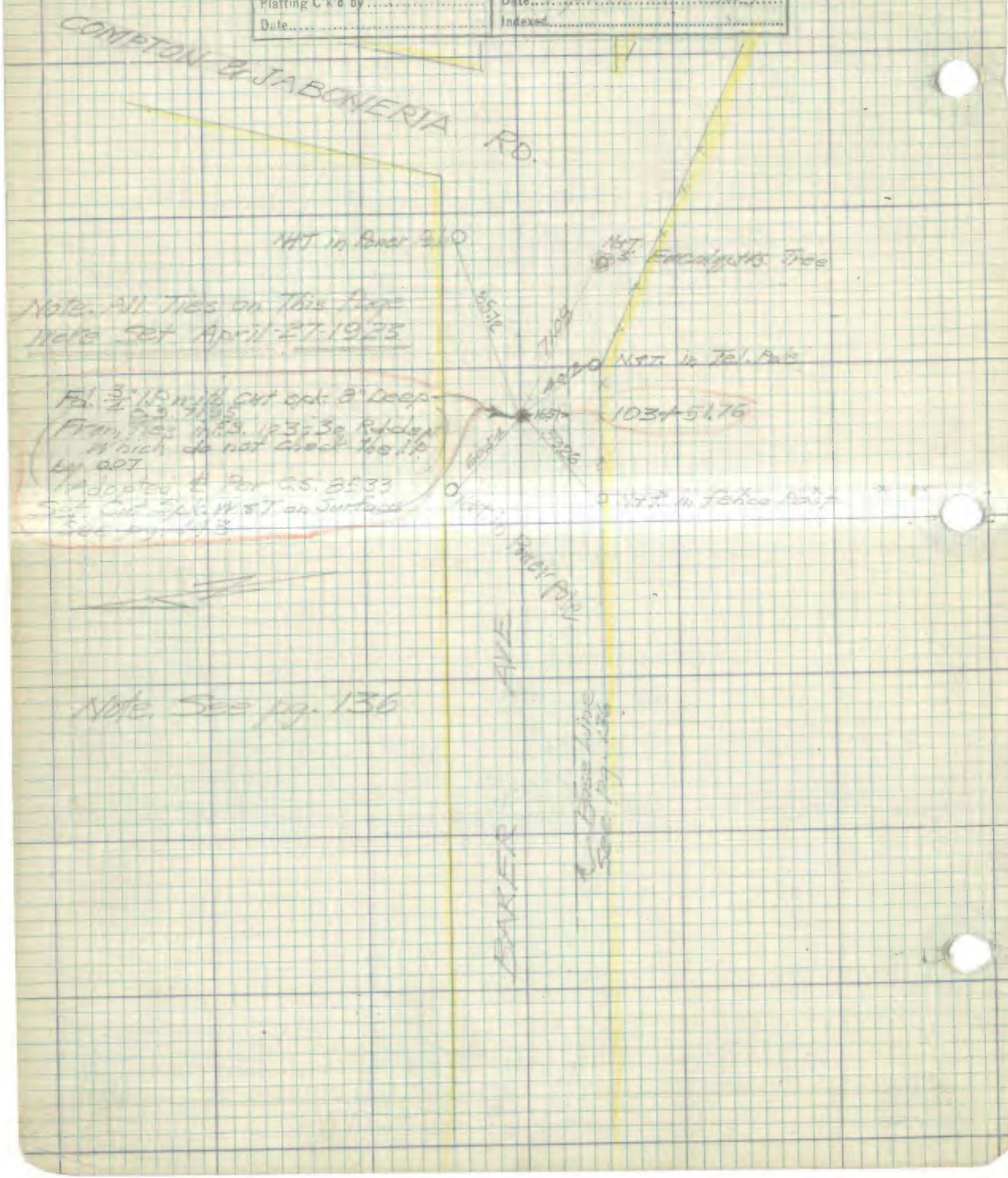

207-139

Platted by	W.O. No. 341 D.S.O. No.
Date	Location Baker Ave
Map No.	Surveyed by
Platting C'k'd by	Date 3-25-1928
Date	Indexed

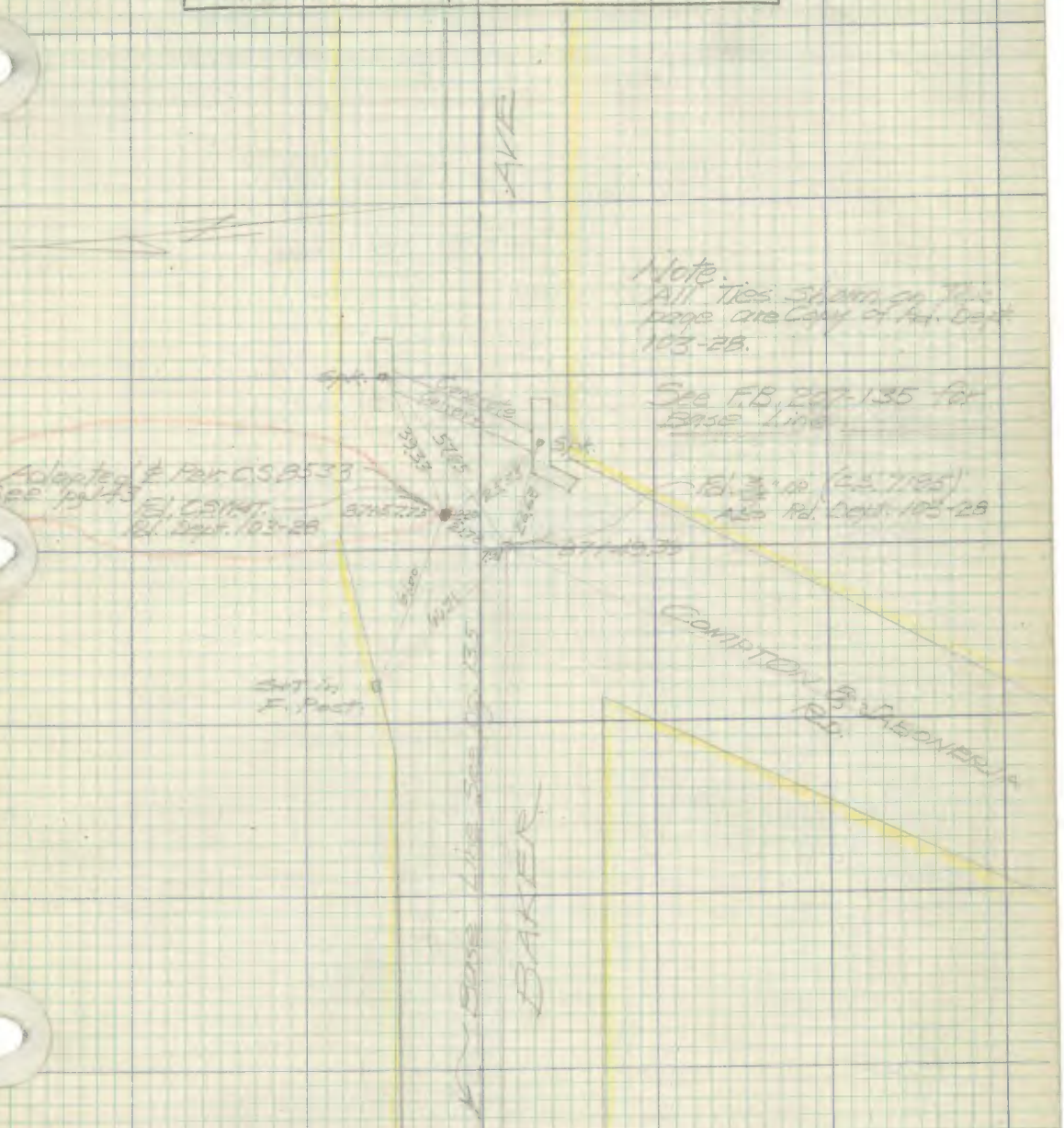

Platted by	W. O. No. [illegible] D. S. O. No.
Date	Location [illegible]
Map No. CS 8533	Surveyed by [illegible]
Platting C'k'd by LG Bell	Date [illegible]
Date 5-18-23	Indexed

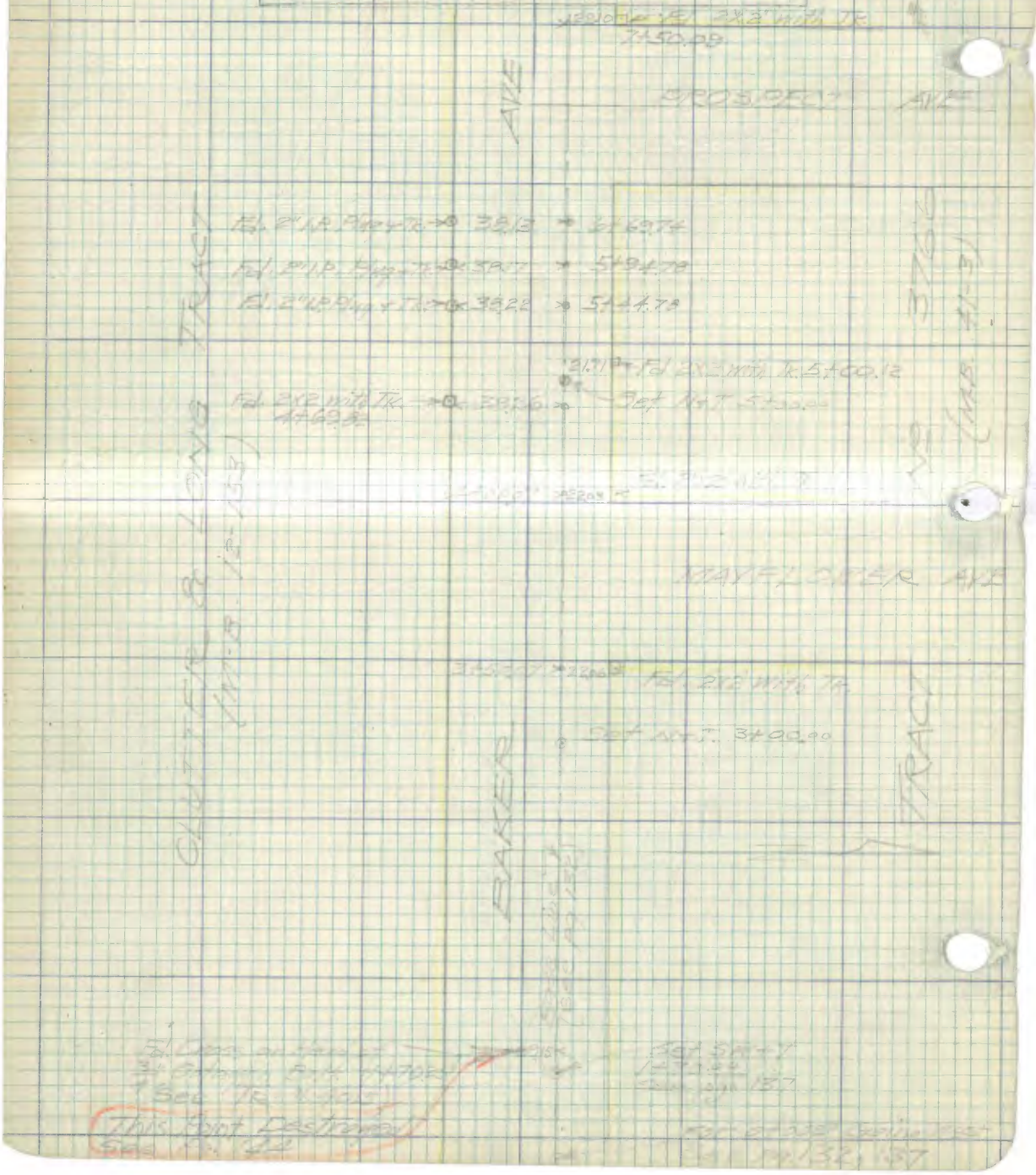

207-141

Platted by..	W. O. No. ..... D. S. O. No. .....
Date..	Location .....
Map No. CS 8533	Surveyed by .....
Platting C'k'd by L.G.B.	Date .....
Date.. 5-18-23	Indexed .....

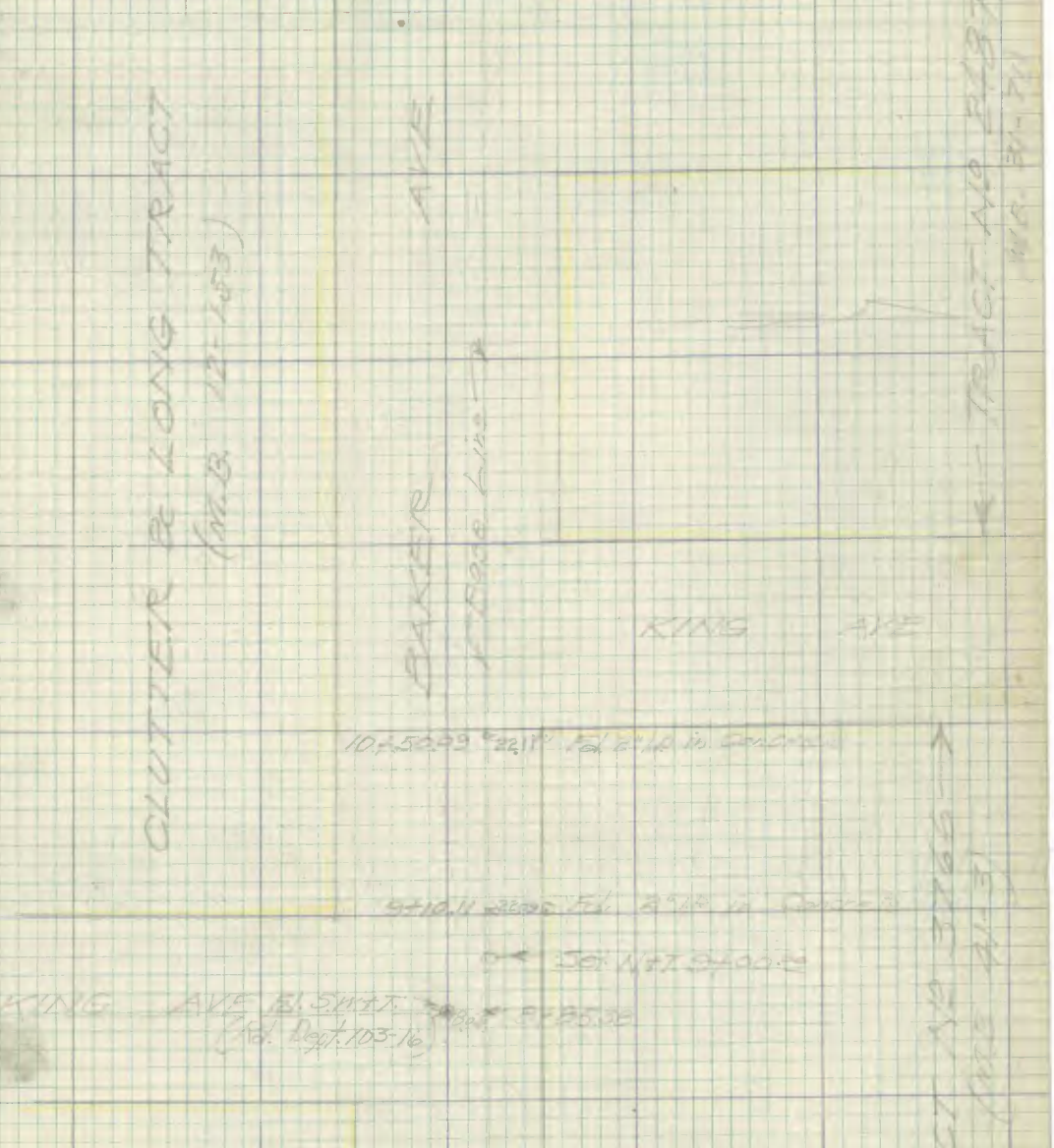

Platted by	W. O. No. D. S. O. No.
Date	Location
Map No. 8533	Surveyed by
Platting C'k'd by L.G.Bell	Date
Date 5.18.23	Indexed

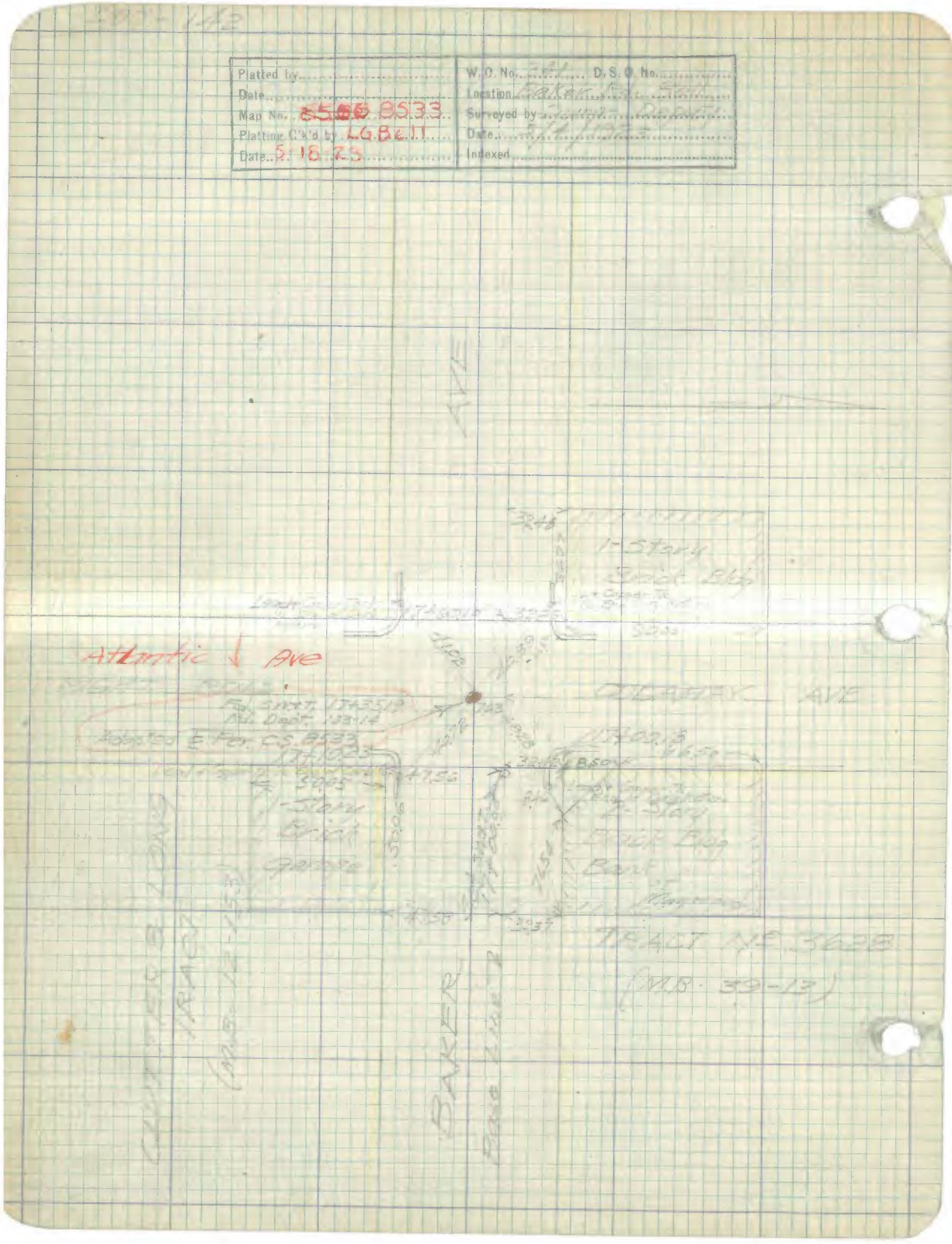

Date ..... Notes by ..... Chief Party ..... F-F.B. 207 Pg. 143

Plotted by	W. O. No. 341 ..... D. S. O. No. .....
Date	Location Baker Ave - Bell
Map No.	Surveyed by [illegible]
Plotting C'k'd by	Date 5-4-1933
Date	Indexed .....

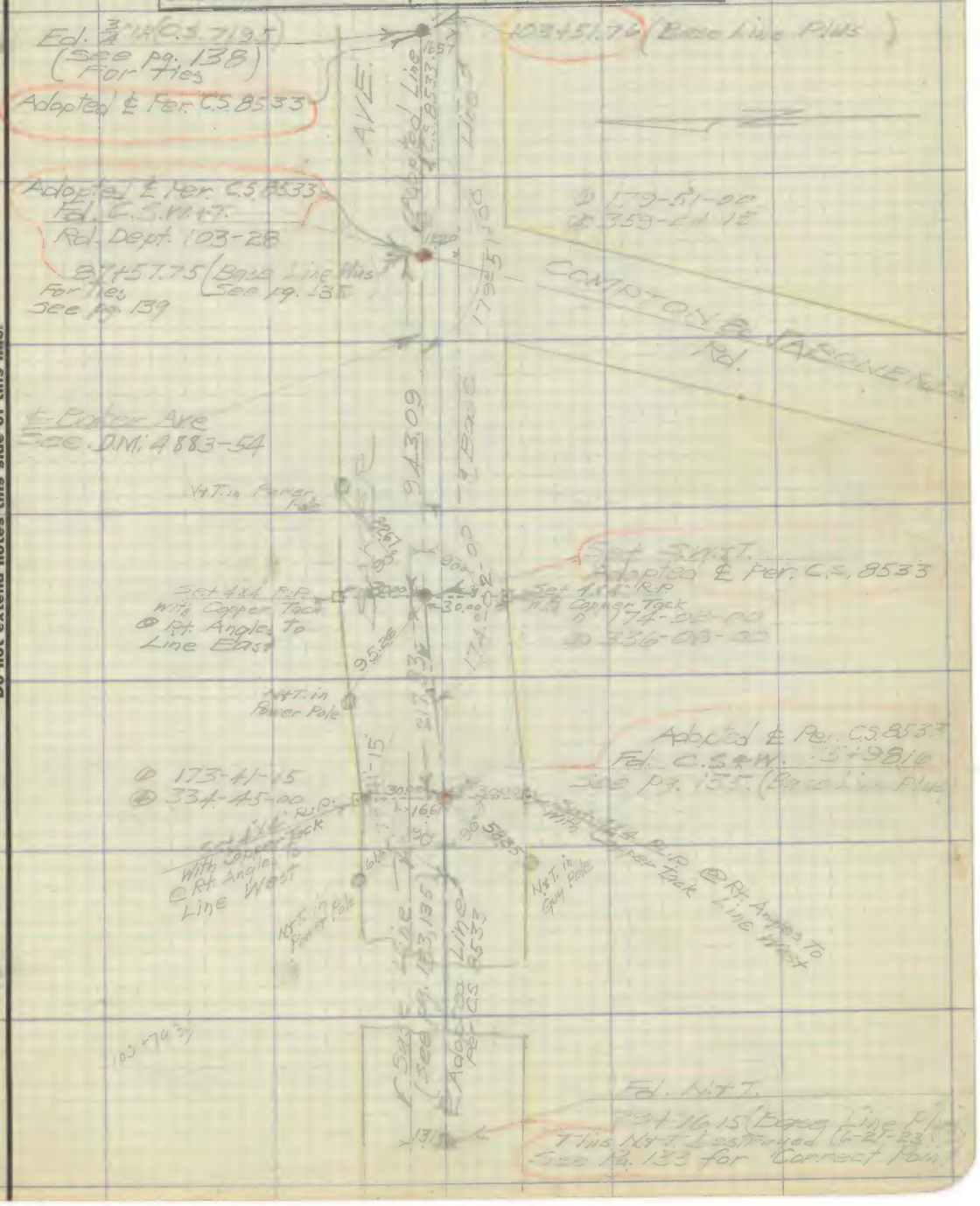

Note: ANY ADDITION OR CHANGES ON THIS SHEET MUST BE MADE OR CIRCLED IN Red, WITH DATE AND NAME OF PERSON MAKING CHANGE.

Do not extend notes this side of this line.

RETURN TO
LOS ANGELES COUNTY SURVEYOR
FLOOD CONTROL

F-F.B. 207 Pg. 144 Chief Party. Notes by Date

Plotted by	W. O. No. D. S. O. No.
Date	Location
Map No.	Surveyed by
Plotting C'k'd by	Date 2-29-32
Date	Indexed



RETURN TO
LOS ANGELES COUNTY SURVEYOR
FLOOD CONTROL

Do not extend notes this side of this line.

Note: ANY ADDITION OR CHANGES ON THIS SHEET MUST BE MADE OR CIRCLED IN **Red**, WITH DATE AND NAME OF PERSON MAKING CHANGE.

Platted by.....	W. O. No..... D. S. O. No.....
Date.....	Location.....
Map No.....	Surveyed by.....
Plotting C'k'd by	Date.....
Date.....	Indexed.....

Platted by.....	W. O. No..... D. S. O. No.....
Date.....	Location.....
Map No.....	Surveyed by.....
Platting C'k'd by.....	Date.....
Date.....	Indexed.....