COPIES TO

ANTELOPE VALLEY

(REGIONAL OFFICE)

pages 1 thru 22

208

FG 208

Notes Ck'd by	Survey of	F.B. Pg.
Map No.	W. O. Tape No. St'd °F.	
Office Work	Surveyed by	
Checked	Notes Date	
Date	Indexed	

PAGE	FIELD BOOK NO. 208
1 - 14a	Little Lake Road
15	Missing
16-19	Reed Road
20-55	Redman - Muroc Road
56-69	Los Angeles - Kern County Line
70-104	T 8 N - R 10 W
105-141	T 8 N - R 13 W
142	Rogers Road
143-160	T 8 N - R 9 W
161-166	T 8 N - R 8 W
167-170	North County Line

RECORD OF RECTIGRAPH PAGES:

Index 1 to 17 incl., 18, 18B, 19, 19A, 20B, 20 to 41 incl., 41A, 41B, 42, 43, 43A, 44A, 44 to 57 incl., 57A, 58A, 58, 59, 59A, 60A, 60 to 65 incl., 65A, 66 to 80 incl., 80, 81 to 152 incl., 153A, 153 to 160 incl., 160A, 161A, 161 to 170 incl. 171 to 193 incl., , 195 to 205 incl., , 207 to 211 incl., , 213 to 230 incl., 231 to 236 incl.,

Note: Any Additions or Changes on This Sheet Must be Made or Circled in Red Ink With Date and Name of Person Making Change.
Do not extend notes this side of this line
RETURN TO LOS ANGELES COUNTY SURVEYOR 700 HALL OF RECORDS
FORM 247 10M 11-35

Date ..... Notes by ..... Chief Party ..... F-F.B. 200 Pg. .....

Index

INDEX

T8NR8W See Page 161

T8NR9W See Page 143

T8NR10W See Page 13[illegible]

T8NR11W See Page 69

T8NR12W See Page 69

T8NR13W See Page [illegible]

Note: ANY ADDITION OR CHANGES ON THIS SHEET MUST BE MADE OR CIRCLED IN Red. WITH DATE AND NAME OF PERSON MAKING CHANGE.

Do not extend notes this side of this line

RETURN TO
LOS ANGELES COUNTY SURVEYOR
FLOOD CONTROL

F-F.B. 208 Pg. 1 Chief Party Notes by Date

Warren
July - 1920
C.S. 8222
Stoddard
July 1920

279
Little Lake Rd
Warren
6-19 [illegible] 1920
Atm. 7-22-20



RETURN TO
LOS ANGELES COUNTY SURVEYOR
FLOOD CONTROL

Note: ANY ADDITION OR CHANGES ON THIS SHEET MUST BE MADE OR CIRCLED IN **Red.** WITH DATE AND NAME OF PERSON MAKING CHANGE.

Do not extend notes this side of this line

Date 6-19-20 Notes by Warren Chief Party F-F.B 208 Pg. 2

Warren	270
July 1920	Little Lake Road
C.S. 8222	Warren
Stoddard	6-19 to 25-1920
July 1920	AFW 7-22-20

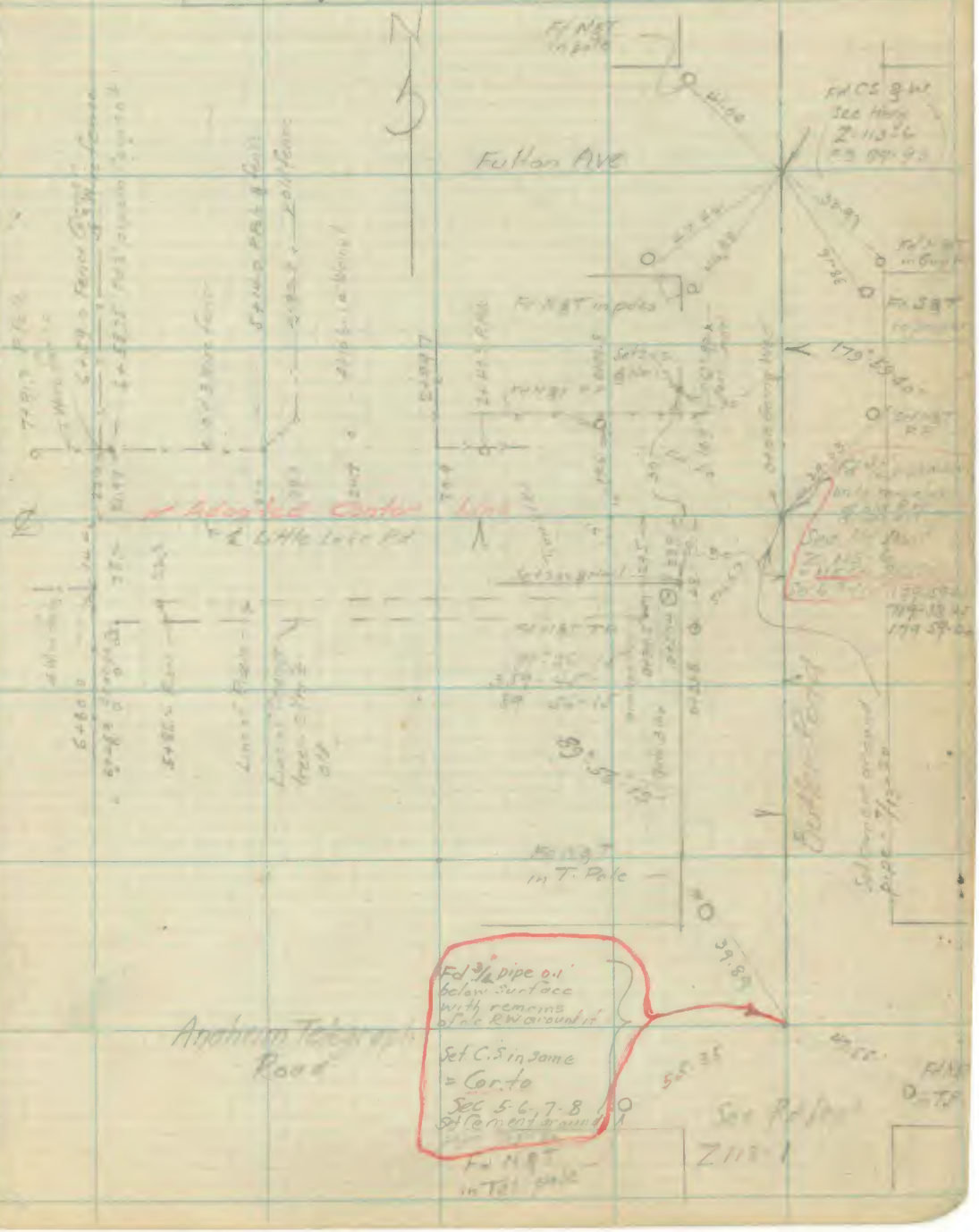

Note: ANY ADDITION OR CHANGES ON THIS SHEET MUST BE MADE OR CIRCLED IN Red. WITH DATE AND NAME OF PERSON MAKING CHANGE.

Do not extend notes this side of this line

RETURN TO LOS ANGELES COUNTY SURVEYOR FLOOD CONTROL

F-F.B 208 Pg. 3 Chief Party Notes by Date

Warren
July - 1920
C.S. 8222
Stoddard
July 1920

270
Little Lake Road
Warren
6-19 to 25 - 1920
Akw. 7-22-20

See next page

N

RETURN TO
LOS ANGELES COUNTY SURVEYOR
FLOOD CONTROL

Note: ANY ADDITION OR CHANGES ON THIS SHEET MUST BE MADE OR CIRCLED IN Red. WITH DATE AND NAME OF PERSON MAKING CHANGE.

Do not extend notes this side of this line

RETURN TO
LOS ANGELES COUNTY SURVEYOR
FLOOD CONTROL

Note: ANY ADDITION OR CHANGES ON THIS SHEET MUST BE MADE OR CIRCLED IN **Red.** WITH DATE AND NAME OF PERSON MAKING CHANGE.

Do not extend notes this side of this line

Date

Notes by

Chief Party

F.F. B. 208 Pg. 4

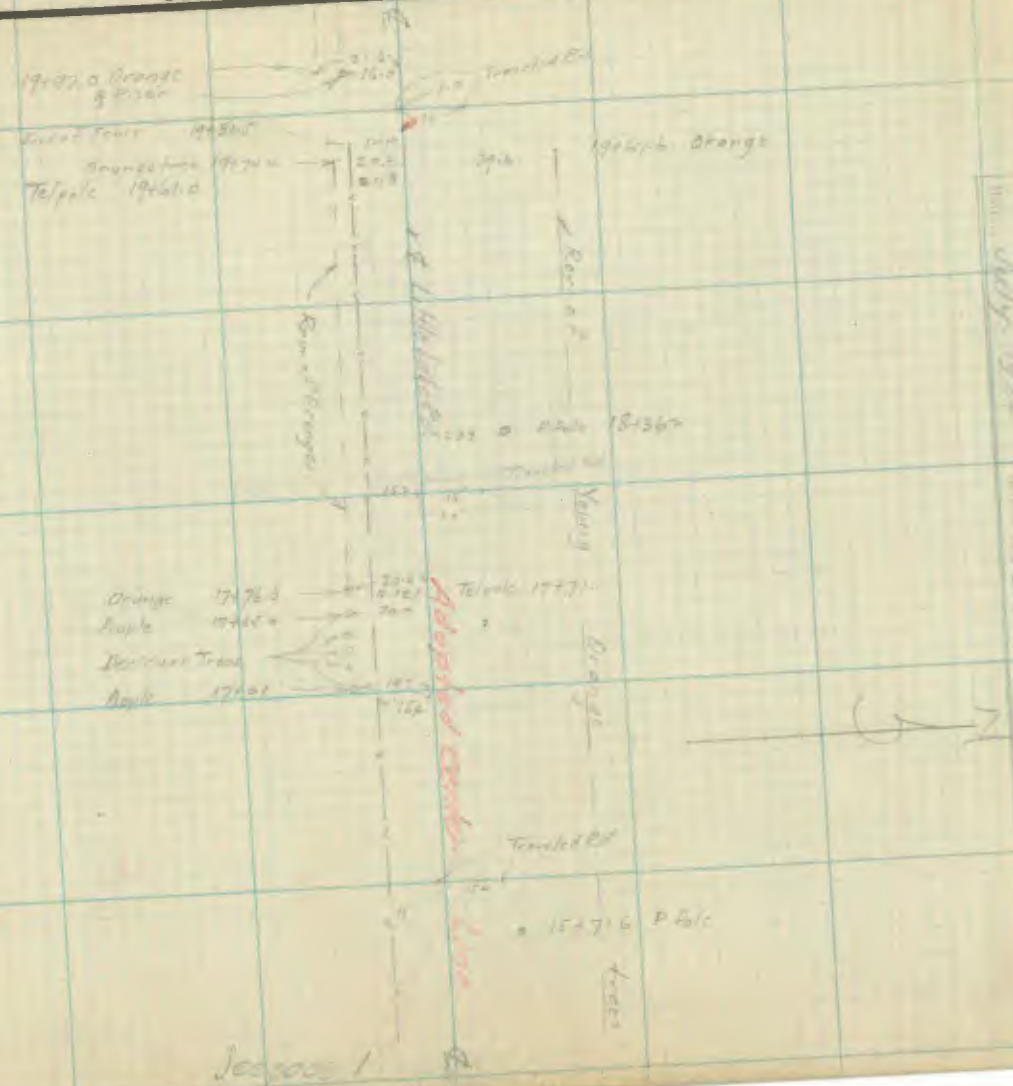

F-F.B 208 Pg. 5 Chief Party Notes by Date

Warren
July 1920.
C.S. 8222
Stoddard
July 1920

270
Little Lake Rd
Warren
6-19-20 1920
A.K.W. 7-22-20

RETURN TO
LOS ANGELES COUNTY SURVEYOR
FLOOD CONTROL

Do not extend notes this side of this line

Note: ANY ADDITION OR CHANGES ON THIS SHEET MUST BE MADE OR CIRCLED IN **Red.** WITH DATE AND NAME OF PERSON MAKING CHANGE.

Date ..... Notes by ..... Chief Party ..... F-F.B. 208 Pg. 6

Note: ANY ADDITION OR CHANGES ON THIS SHEET MUST BE MADE OR CIRCLED IN Red. WITH DATE AND NAME OF PERSON MAKING CHANGE.

Do not extend notes beyond this line

RETURN TO
LOS ANGELES COUNTY SURVEYOR
FLOOD CONTROL

F-F.B 208 Pg. 7 Chief Party Notes by Date

Warren
July 1920
CS-8222
Staddard
July 1920

270
Little Lake Rd
Warren
6-19 to 25 1920
AMW 7-22-20

RETURN TO
LOS ANGELES COUNTY SURVEYOR
FLOOD CONTROL

Note: ANY ADDITION OR CHANGES ON THIS SHEET MUST BE MADE OR CIRCLED IN **Red.** WITH DATE AND NAME OF PERSON MAKING CHANGE.

Do not extend notes this side of this line

Date ..... Notes by ..... Chief Party ..... F-F.B. 208 Pg. 8

Project by Warren	M.D. No. 270
Date July-1920	Location Little Lake Rd
Reg. No. C3.8222	Surveyed by Warren
Chief Engineer Stoddard	Date 6-19 to 25-1920
Date July-1920	Submitted APW 7-22-20

RETURN TO
LOS ANGELES COUNTY SURVEYOR
FLOOD CONTROL

Note: ANY ADDITION OR CHANGES ON THIS SHEET MUST BE MADE OR CIRCLED IN **Red.** WITH DATE AND NAME OF PERSON MAKING CHANGE.

Do not extend notes this side of this line

F-F.B 208 Pg. 9 Chief Party Notes by Date

Warren
July - 1920
CS. 8222
Stoddard
July 1920

270
Little Lake Rd
Warren
6-19 to 25 - 1920
ATW - 7-22-20

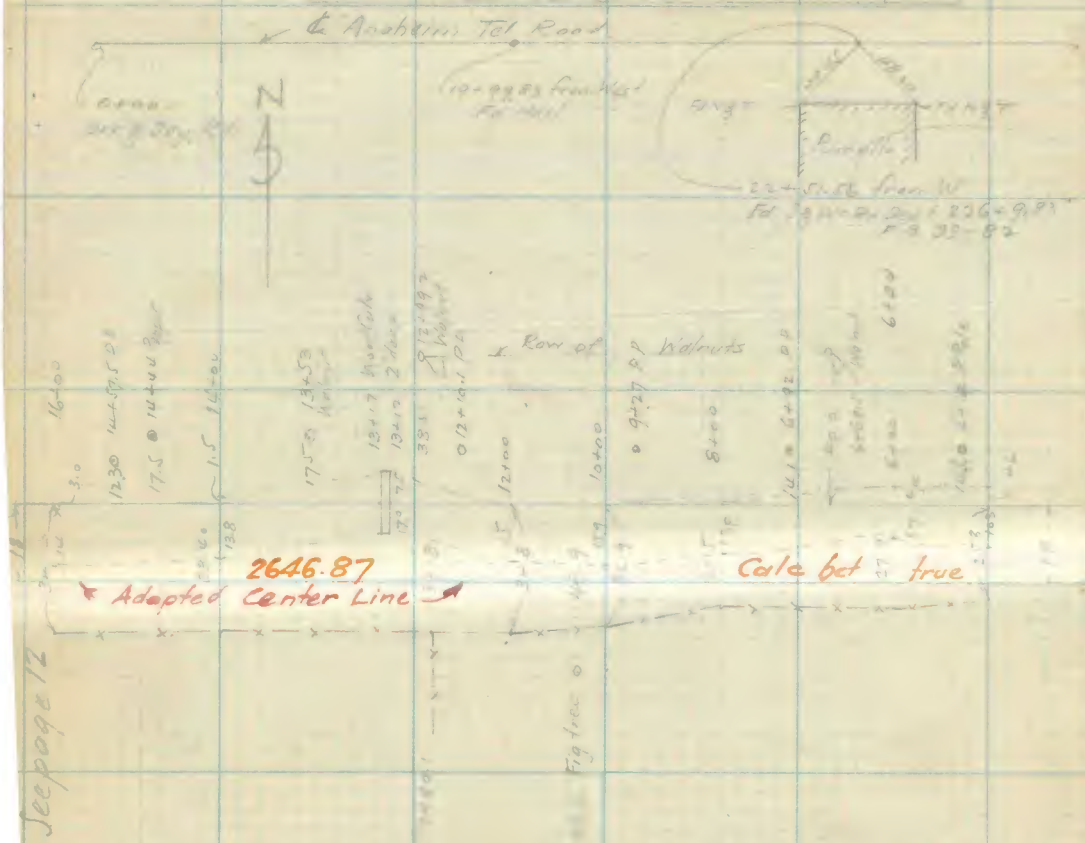

RETURN TO
LOS ANGELES COUNTY SURVEYOR
FLOOD CONTROL

Do not extend notes this side of this line

Note: ANY ADDITION OR CHANGES ON THIS SHEET MUST BE MADE OR CIRCLED IN **Red.** WITH DATE AND NAME OF PERSON MAKING CHANGE.

Date ..... Notes by ..... Chief Party ..... F-F.B. 208 Pg. 10

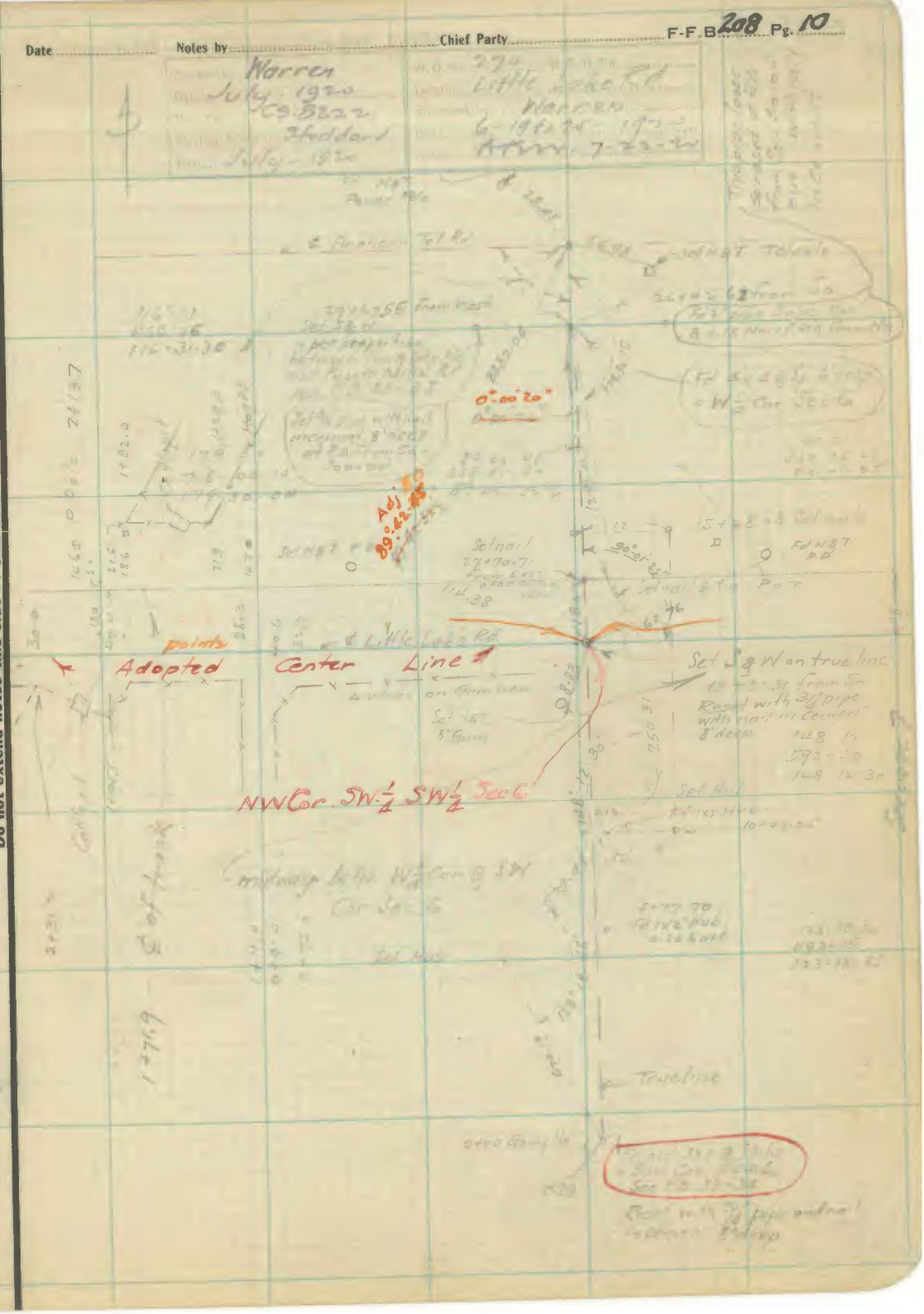

Note: ANY ADDITION OR CHANGES ON THIS SHEET MUST BE MADE OR CIRCLED IN Red. WITH DATE AND NAME OF PERSON MAKING CHANGE.

Do not extend notes this side of this line

RETURN TO
LOS ANGELES COUNTY SURVEYOR
FLOOD CONTROL

F-F.B. 208 Pg. 11 Chief Party Notes by Date

Warren	270
July. 1920	Little Lake Rd
C.S. 8222	Warren
Stoddard	6 19½ 20 1920
July. 1920	ARW. 7-22-20

RETURN TO
LOS ANGELES COUNTY SURVEYOR
FLOOD CONTROL

Note: ANY ADDITION OR CHANGES ON THIS SHEET MUST BE MADE OR CIRCLED IN **Red.** WITH DATE AND NAME OF PERSON MAKING CHANGE.

Do not extend notes this side of this line

Date ..... Notes by ..... Chief Party ..... F-F.B. 208 Pg. 12

Posted by Warren	W.O. No. 270 D.S.O. No.
Date July-1920	Location Little Lake Rd.
Reg. No. C.S. 8222	Surveyed by Warren
Field Book by Stoddard	Date 6-19 to 25-1920
Date July-1920	Indexed AHW - 7-22-20

Note: ANY ADDITION OR CHANGES ON THIS SHEET MUST BE MADE OR CIRCLED IN Red. WITH DATE AND NAME OF PERSON MAKING CHANGE.

Do not extend notes this side of this line

RETURN TO
LOS ANGELES COUNTY SURVEYOR
FLOOD CONTROL



F-F.B. 208 Pg. 13 Chief Party Notes by ..... Date .....

RKW - 7-22-20



RETURN TO
LOS ANGELES COUNTY SURVEYOR
FLOOD CONTROL

Note: ANY ADDITION OR CHANGES ON THIS SHEET MUST BE MADE OR CIRCLED IN **Red.** WITH DATE AND NAME OF PERSON MAKING CHANGE.

Do not extend notes this side of this line

Date ..... Notes by ..... Chief Party ..... F-F.B 208 Pg. 14

Warren	
July - 192	Little Lake Rd
C.S. 8222	Warren
Haddard	6 - 19 to 25 - 192
July - 192	AKW

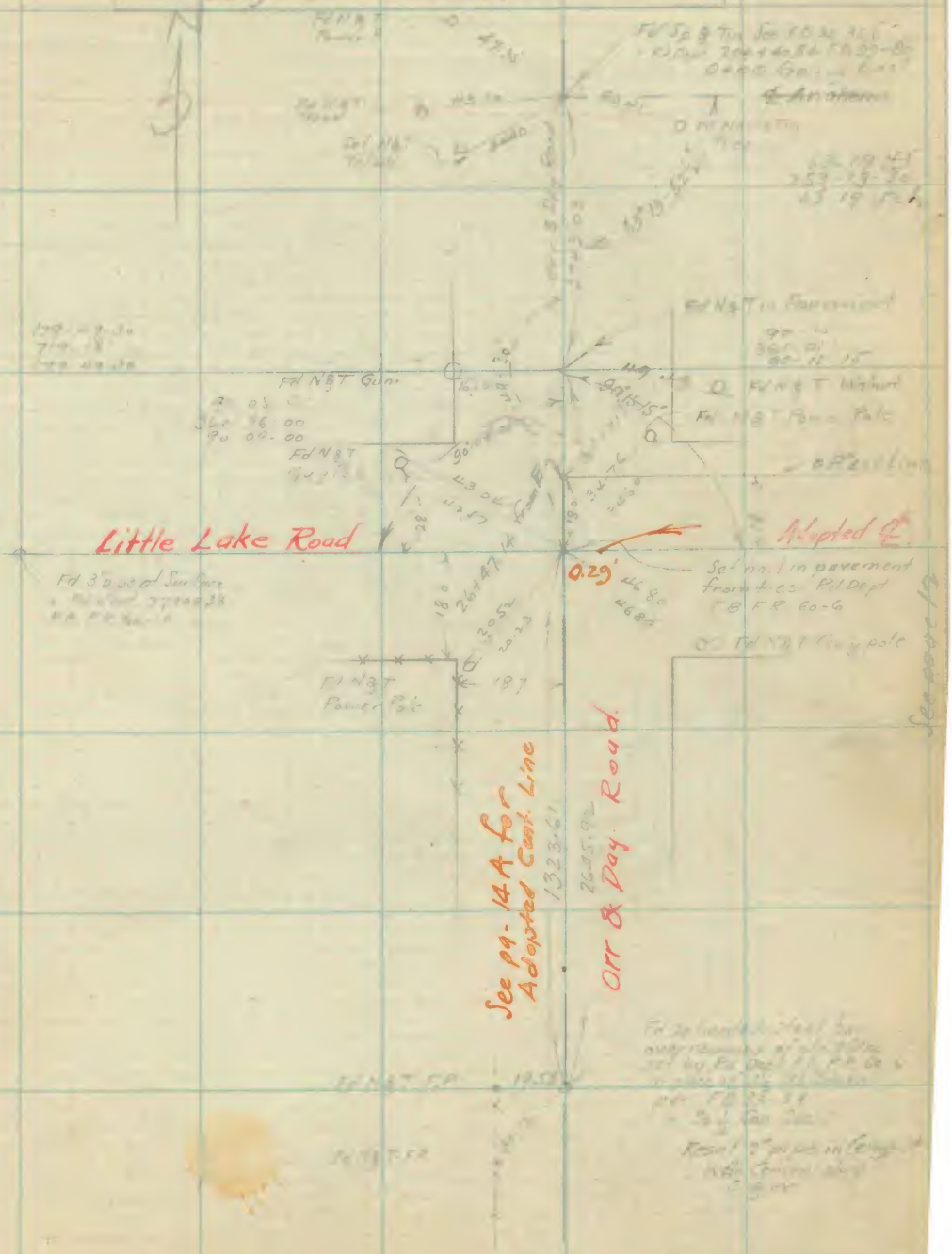

Note: ANY ADDITION OR CHANGES ON THIS SHEET MUST BE MADE OR CIRCLED IN Red. WITH DATE AND NAME OF PERSON MAKING CHANGE.

Do not extend note ...de of this line

RETURN TO
LOS ANGELES COUNTY SURVEYOR
FLOOD CONTROL

F-F.B 208 Pg. 14 A Chief Party Notes by Date

Warren
July - 1920
C.S. 8222
Stoddard
July 1920

270
Little Lake Road
Warren
6/19 to 25 - 1920
AKW

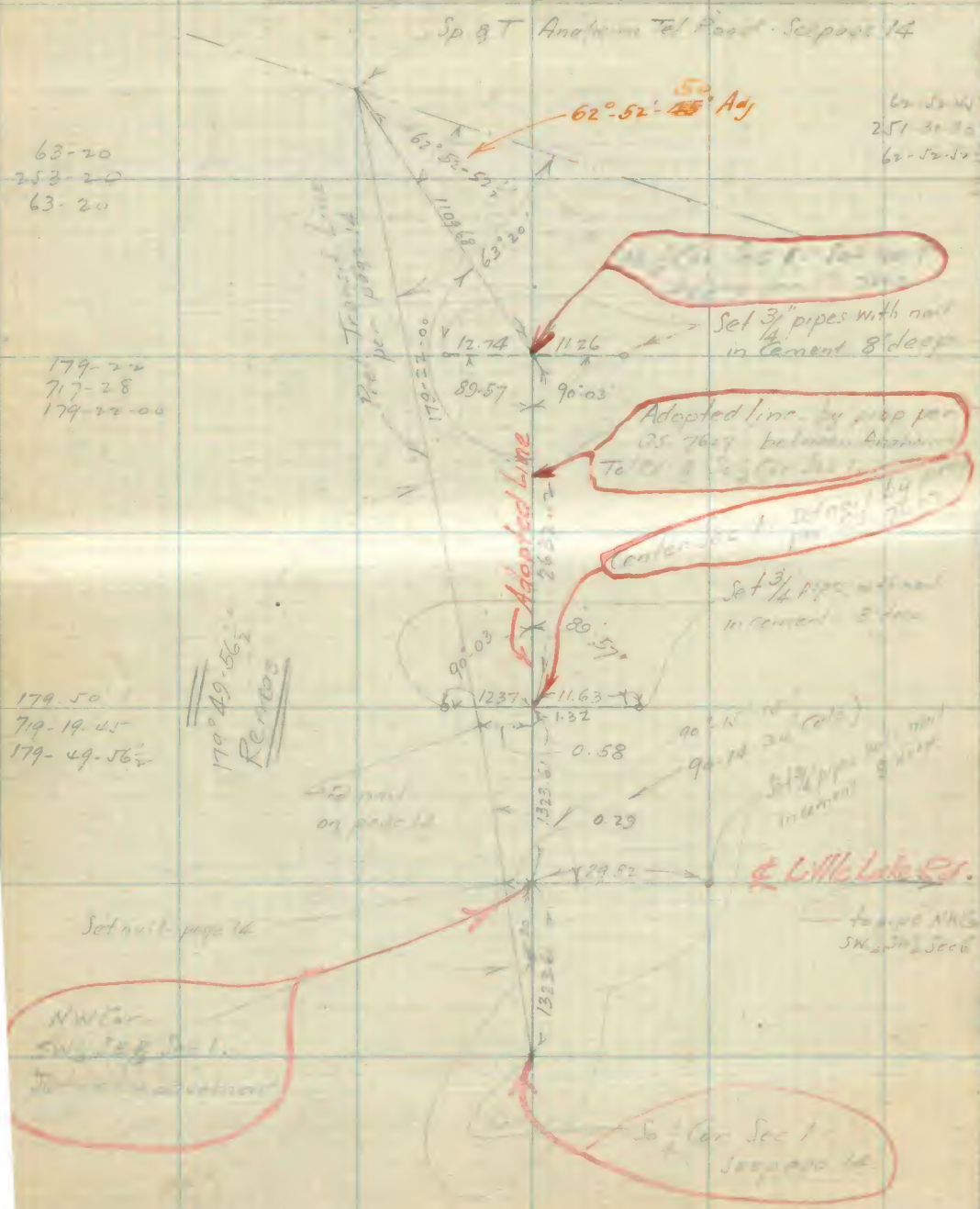

RETURN TO
LOS ANGELES COUNTY SURVEYOR
FLOOD CONTROL

Do not extend notes this side of this line

Note: ANY ADDITION OR CHANGES ON THIS SHEET MUST BE MADE OR CIRCLED IN **Red.** WITH DATE AND NAME OF PERSON MAKING CHANGE.

Date ..... Notes by Comly Chief Party H. Comly F-F.B 208 Pg. 16

Drafted by Warren
Date 3-31-1921
No. of C.S. 8263
Thomas

W.O.N. 287
Location Reed Road
Reviewed by Comly
Date 12/10/20

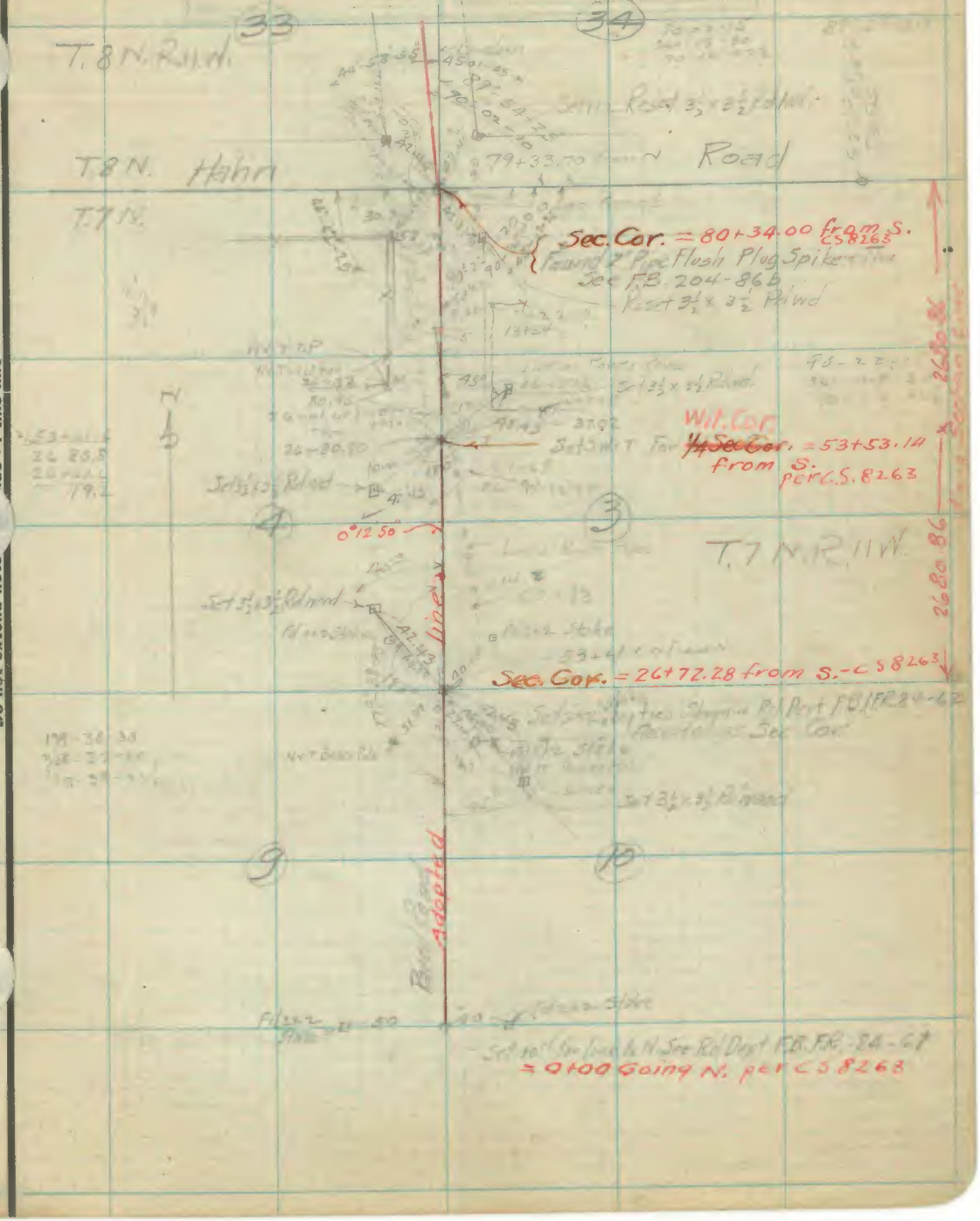

Note: ANY ADDITION OR CHANGES ON THIS SHEET MUST BE MADE OR CIRCLED IN Red. WITH DATE AND NAME OF PERSON MAKING CHANGE.

Do not extend note ... de of this line

RETURN TO
LOS ANGELES COUNTY SURVEYOR
FLOOD CONTROL

F-F.B 208 Pg. 17 Hi Comply Chief Party Notes by Comply Date 12/14/20

Plotted by Warren
Date 3-31-1921
No. of C.S. 8263
Form [illegible] by Thomas

W.O. No. Z27 D.S.D. No.
Location Reed Road
Surveyed by Comply & Party
Date 12/14/20
Indexed

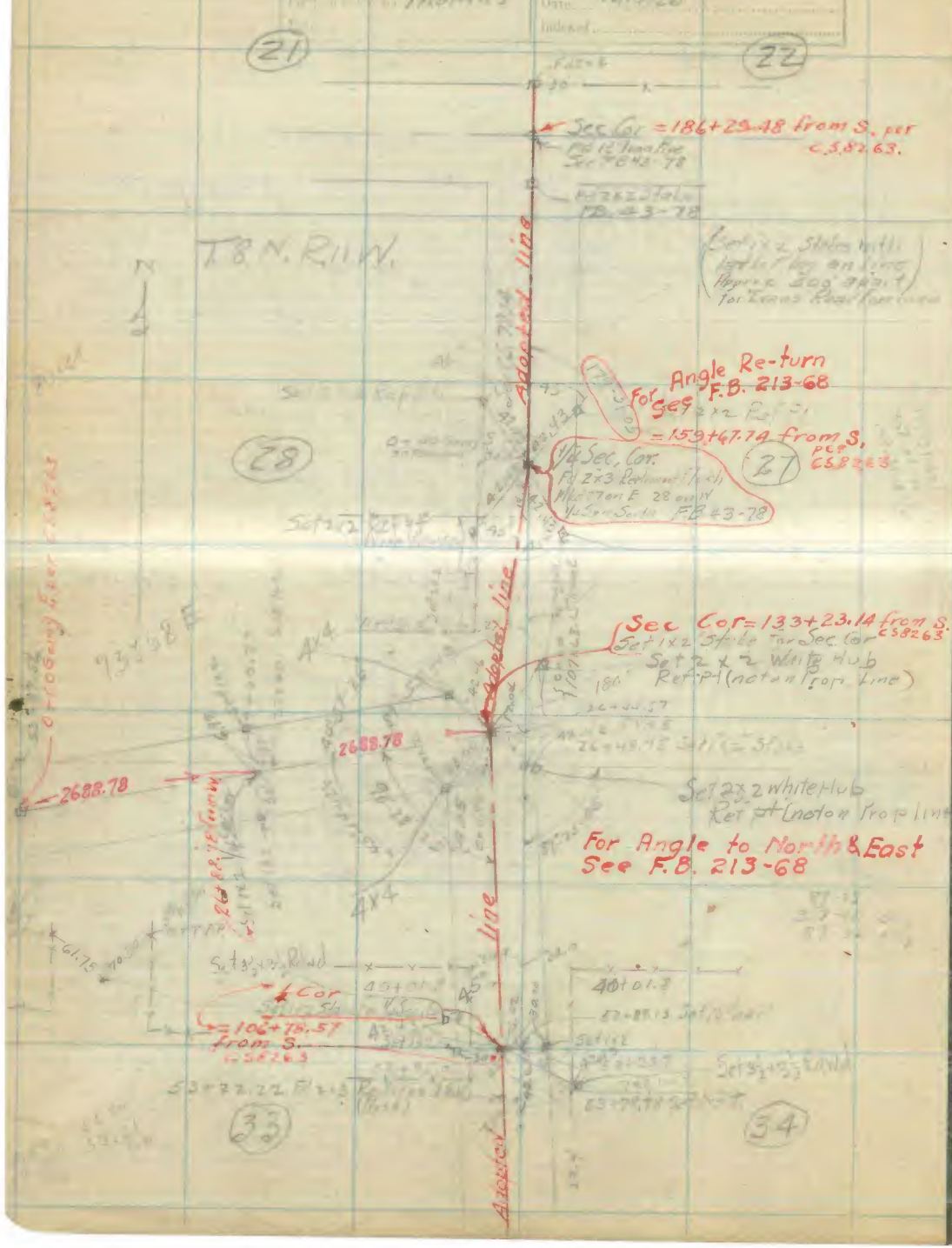

RETURN TO
LOS ANGELES COUNTY SURVEYOR
FLOOD CONTROL

Do not extend not[illegible] side of this line

Note: ANY ADDITION OR CHANGES ON THIS SHEET MUST BE MADE OR CIRCLED IN Red. WITH DATE AND NAME OF PERSON MAKING CHANGE.

Date ..... Notes by ..... Chief Party ..... F-F.B 208 Pg. 18 B

W.O. No. 287 U.S.A.
Location T.8N. R.11W.
Drawn in Reservoir
Date May 31 1927

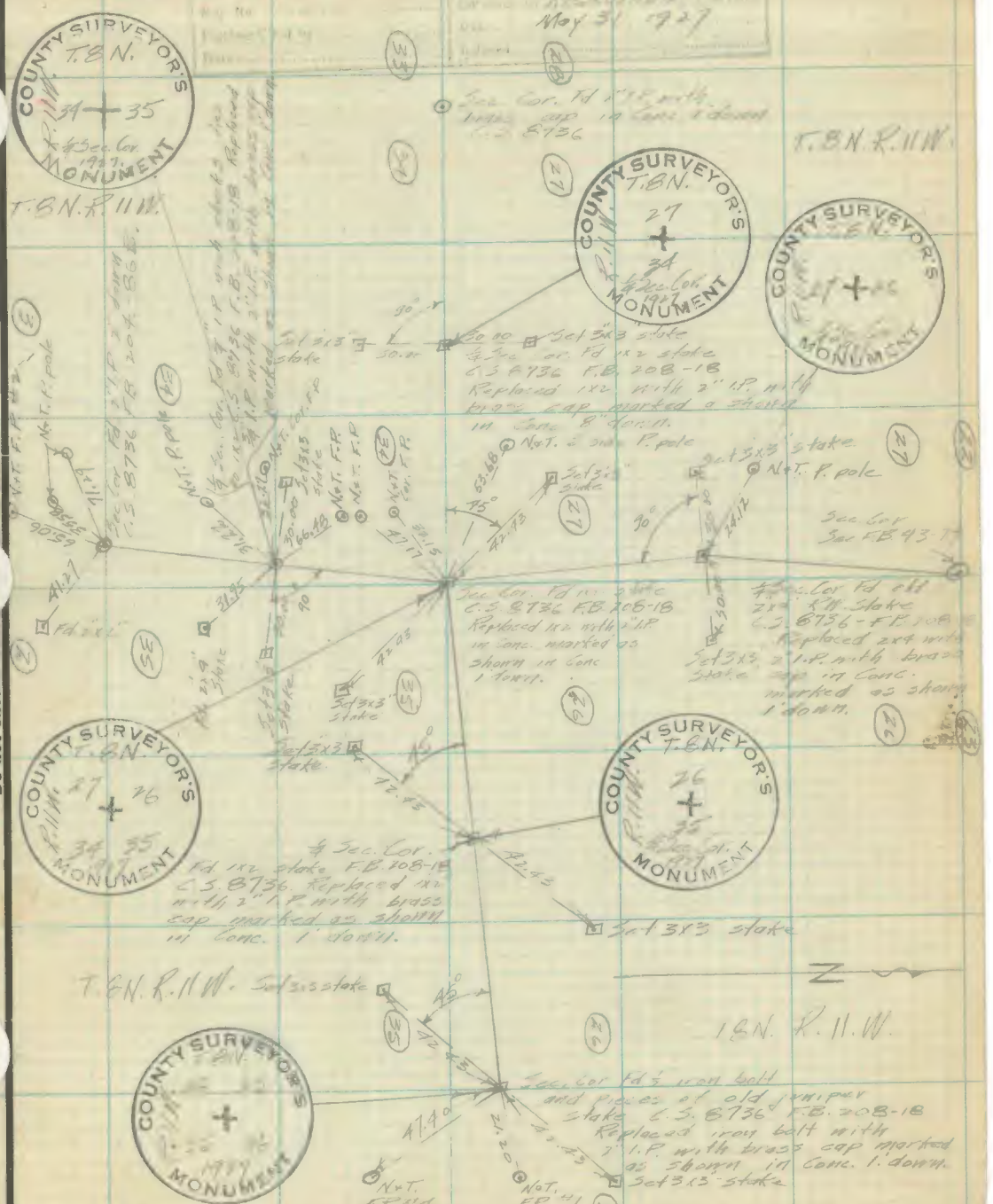

Note: ANY ADDITION OR CHANGES ON THIS SHEET MUST BE MADE OR CIRCLED IN Red. WITH DATE AND NAME OF PERSON MAKING CHANGE.

Do not extend notes ... of this line

RETURN TO
LOS ANGELES COUNTY SURVEYOR
FLOOD CONTROL

F-F.B 208 Pg. ..... Chief Party Notes by ..... Date .....

Checked by	W. O. No. ..... S. E. O. No. .....
Date	Location .....
Bus. No.	Surveyed by .....
Planning C'd'n'd	Date .....
Date	Indexed .....

RETURN TO
LOS ANGELES COUNTY SURVEYOR
FLOOD CONTROL

Note: ANY ADDITION OR CHANGES ON THIS SHEET MUST BE MADE OR CIRCLED IN **Red.** WITH DATE AND NAME OF PERSON MAKING CHANGE.

Do not extend notes this side of this line

Date ..... Notes by ..... Chief Party ..... F-F.B 208 Pg. 18

Plotted by Warren
Date 3-31-21
Map No. CS 8263
Plotting Ck'd by T.
Date .....

W. O. No. 287
Location Reed Road
Surveyed by County Party
Date 12/16/20
Indexed

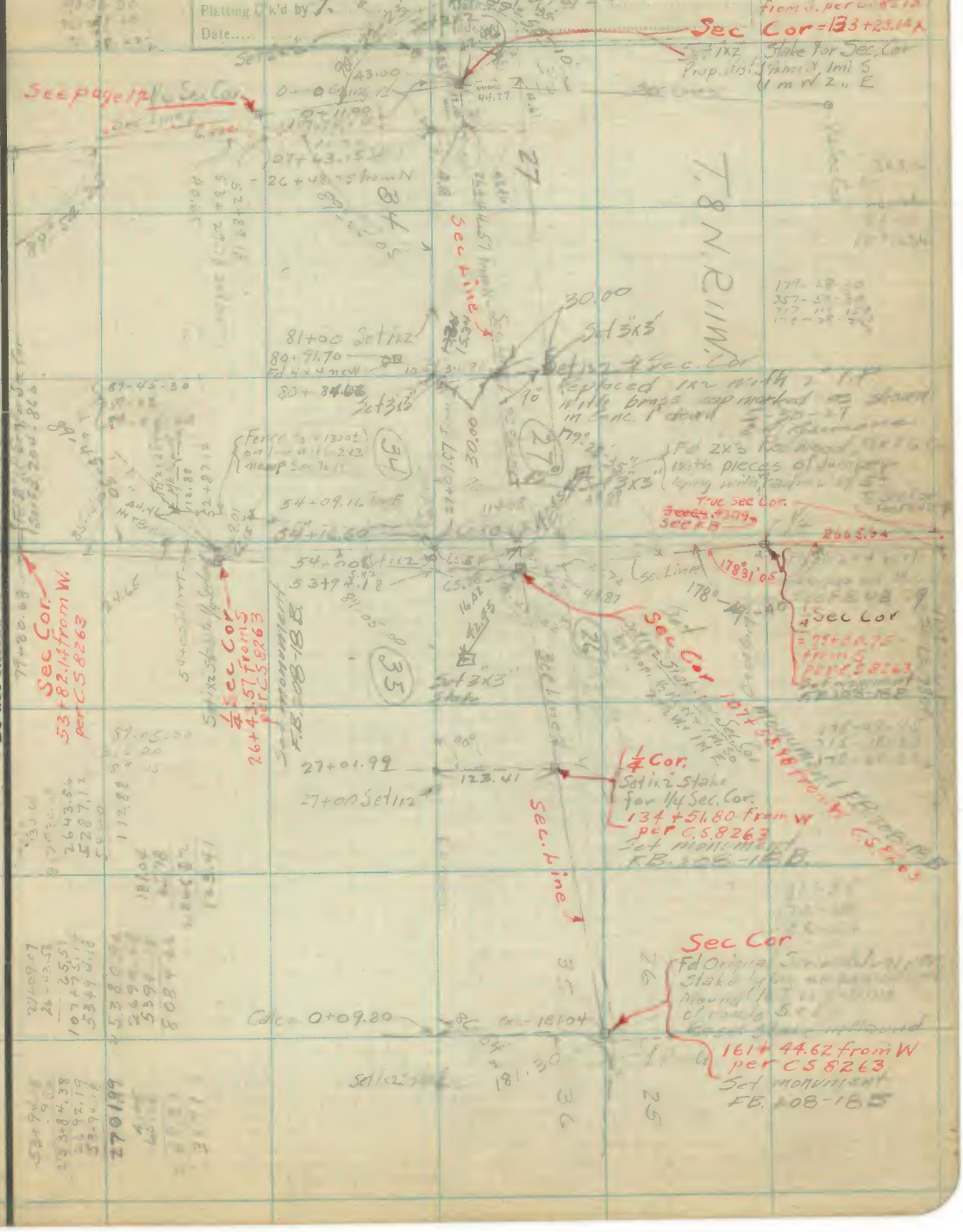

Note: ANY ADDITION OR CHANGES ON THIS SHEET MUST BE MADE OR CIRCLED IN Red. WITH DATE AND NAME OF PERSON MAKING CHANGE.

Do not extend notes this side of this line

RETURN TO
LOS ANGELES COUNTY SURVEYOR
FLOOD CONTROL

F-F.B. 208 Pg. 19 Chief Party Notes by Date

Plotted by Warren	W.O. No. 287 U.S.O. No.
Date Mar. 31-1921	Location Reed Road
Map No. C.S. 8263	Surveyed by Cambridge
Plotted Ch'd by Thomas	Date 12/12/20
Date	Indexed

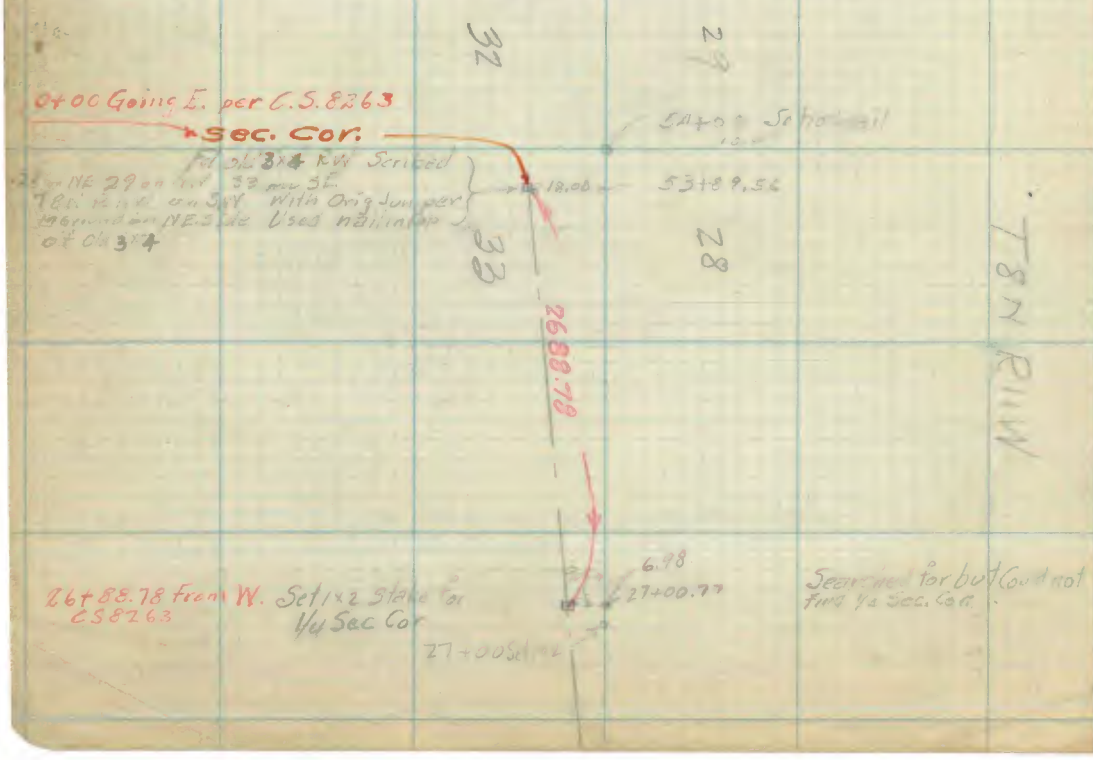

RETURN TO
LOS ANGELES COUNTY SURVEYOR
FLOOD CONTROL

Do not extend not side of this line

Note: ANY ADDITION OR CHANGES ON THIS SHEET MUST BE MADE OR CIRCLED IN **Red.** WITH DATE AND NAME OF PERSON MAKING CHANGE.

Date 3/17/20 Notes by H. Conroy Chief Party Conroy F-F.B 208 Pg. 19a

Index - T8N.R10W.

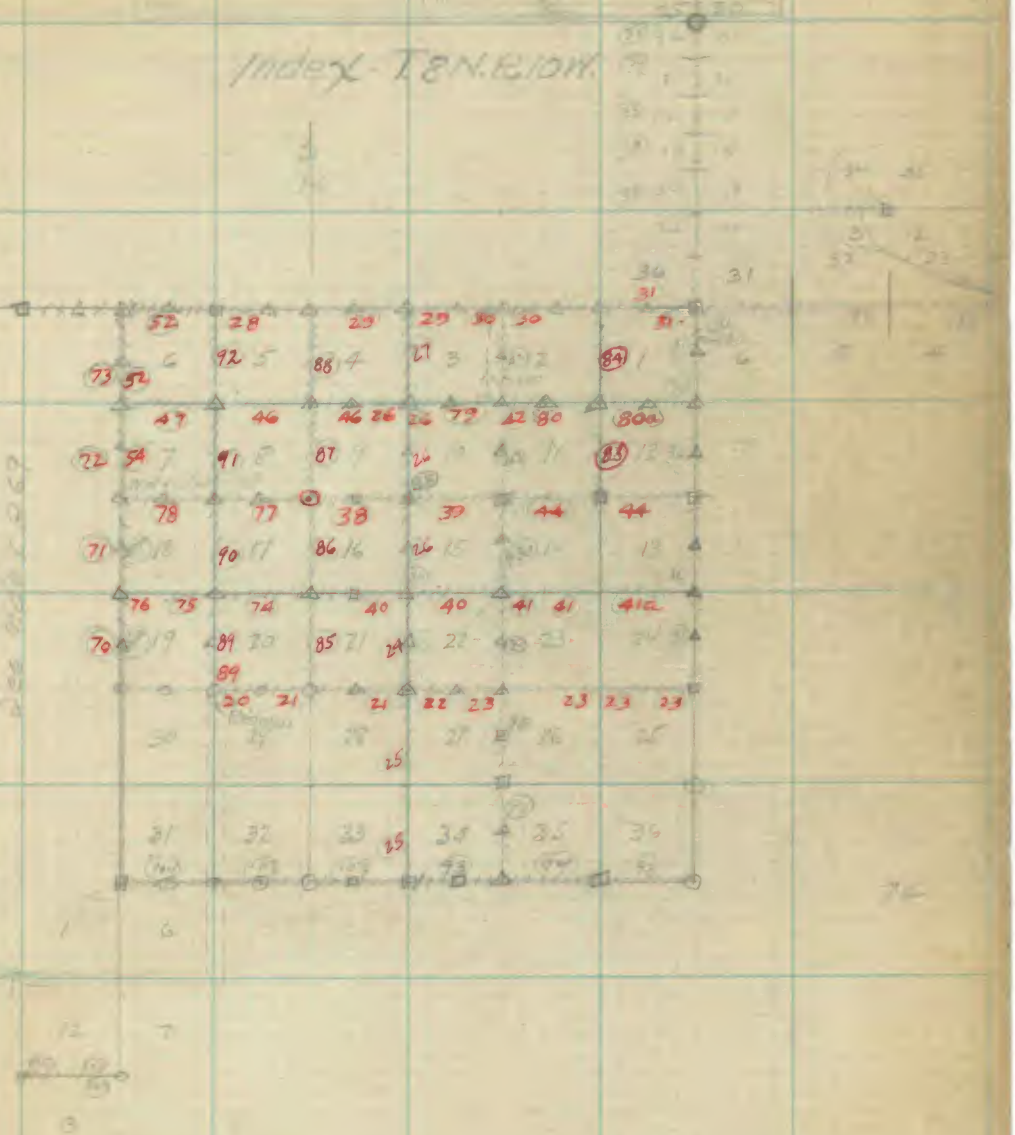

Note: - ⊙ Denote Accepted Cor. other than Original
□ " Original Stone land in R.S. Survey
△ " Corners Set on this Survey

Note: ANY ADDITION OR CHANGES ON THIS SHEET MUST BE MADE OR CIRCLED IN Red. WITH DATE AND NAME OF PERSON MAKING CHANGE.

Do not extend notes this side of this line

RETURN TO
LOS ANGELES COUNTY SURVEYOR
FLOOD CONTROL

F-F.B 208 Pg. (208) Chief Party Notes by Date

Printed by	W.O. No. 283 D.S.O. No.
Date	Location Redmond Ave Rd
Map No.	Surveyed Hilcorn Party
Recording Card No.	Date
Date	Indexed

RETURN TO
LOS ANGELES COUNTY SURVEYOR
FLOOD CONTROL

Note: ANY ADDITION OR CHANGES ON THIS SHEET MUST BE MADE OR CIRCLED IN **Red.** WITH DATE AND NAME OF PERSON MAKING CHANGE.

Do not extend notes this side of this line

Date 12/20/20 Notes by [illegible] Chief Party Comly F-F.B 208 Pg. 20

Printed by [illegible]
Date [illegible]
Mag. No. [illegible]
Finished [illegible] by [illegible]
Date [illegible]

W.O. No. 283 [illegible]
Location Redwood - Muroc Rd
Surveyed by Comly + Party
Date 12/20/20
Issued [illegible]

Comly
McHenry
McCandless
Ballard

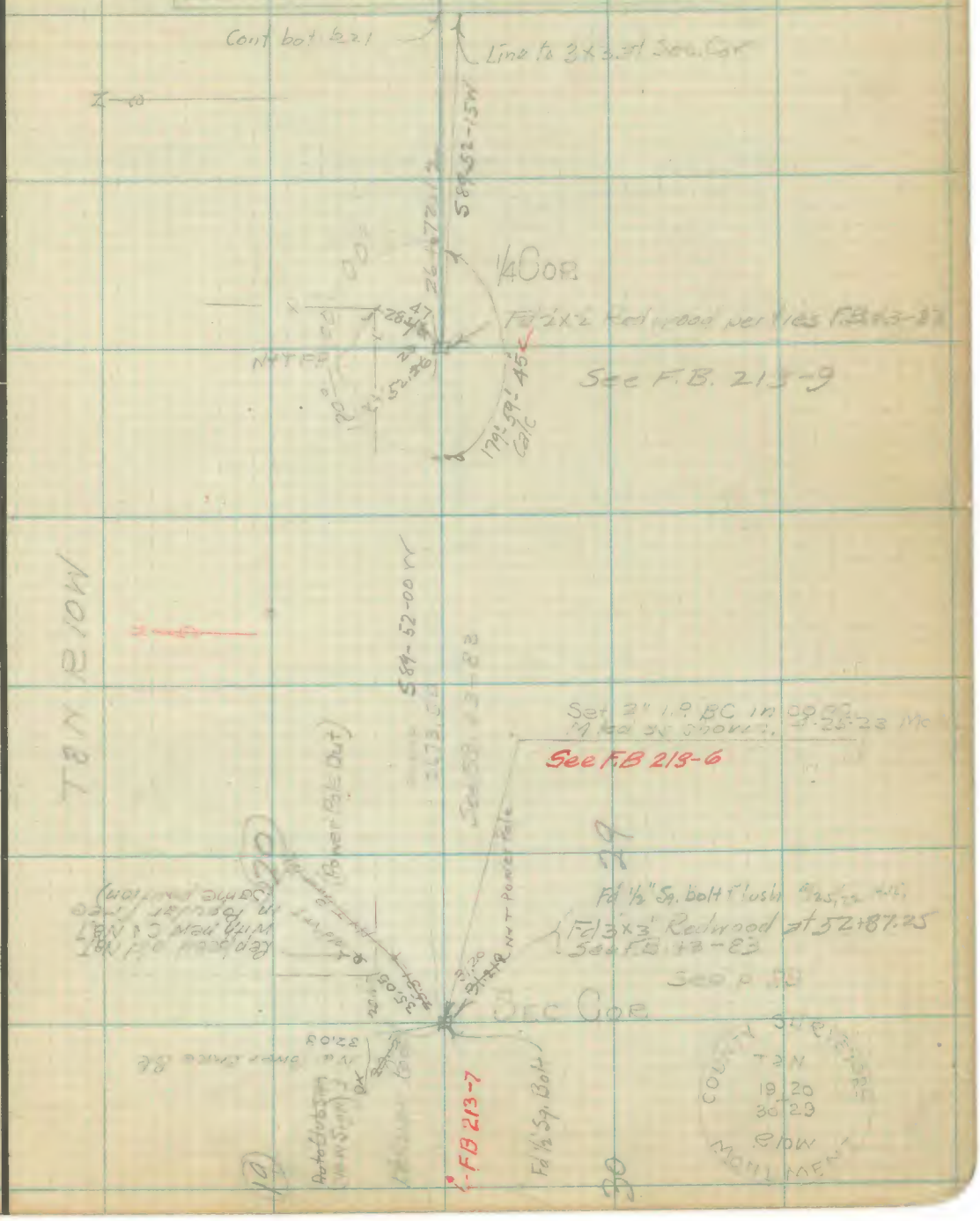

Note: ANY ADDITION OR CHANGES ON THIS SHEET MUST BE MADE OR CIRCLED IN Red. WITH DATE AND NAME OF PERSON MAKING CHANGE.

Do not extend notes this side of this line

RETURN TO
LOS ANGELES COUNTY SURVEYOR
FLOOD CONTROL

F-F.B 208 Pg. 21 H.L. County Chief Party Notes by Cornly Date 12/20/20

Plotted by a Thomas	W.O. No. 283 D.S.O. No.
Date 3-21-21	Loc. Redman Moroc Rd
Map No.	Surveyed by Cornly
Positions D'k'd by	Date 12/20/20
Date	Indexed



RETURN TO
LOS ANGELES COUNTY SURVEYOR
FLOOD CONTROL

Do not extend notes this side of this line

Note: ANY ADDITION OR CHANGES ON THIS SHEET MUST BE MADE OR CIRCLED IN **Red.** WITH DATE AND NAME OF PERSON MAKING CHANGE.

Date 12/2/20 Notes by Comply Chief Party [illegible] F-F.B 208 Pg. 22

Plotted by [illegible]	W.O. No. 282 O.S.D. No.
Date [illegible]	Location [illegible]
Map No.	Surveyed by Comply Party
Plotting C'k'd by	Date 12/2/20
Date	Indexed

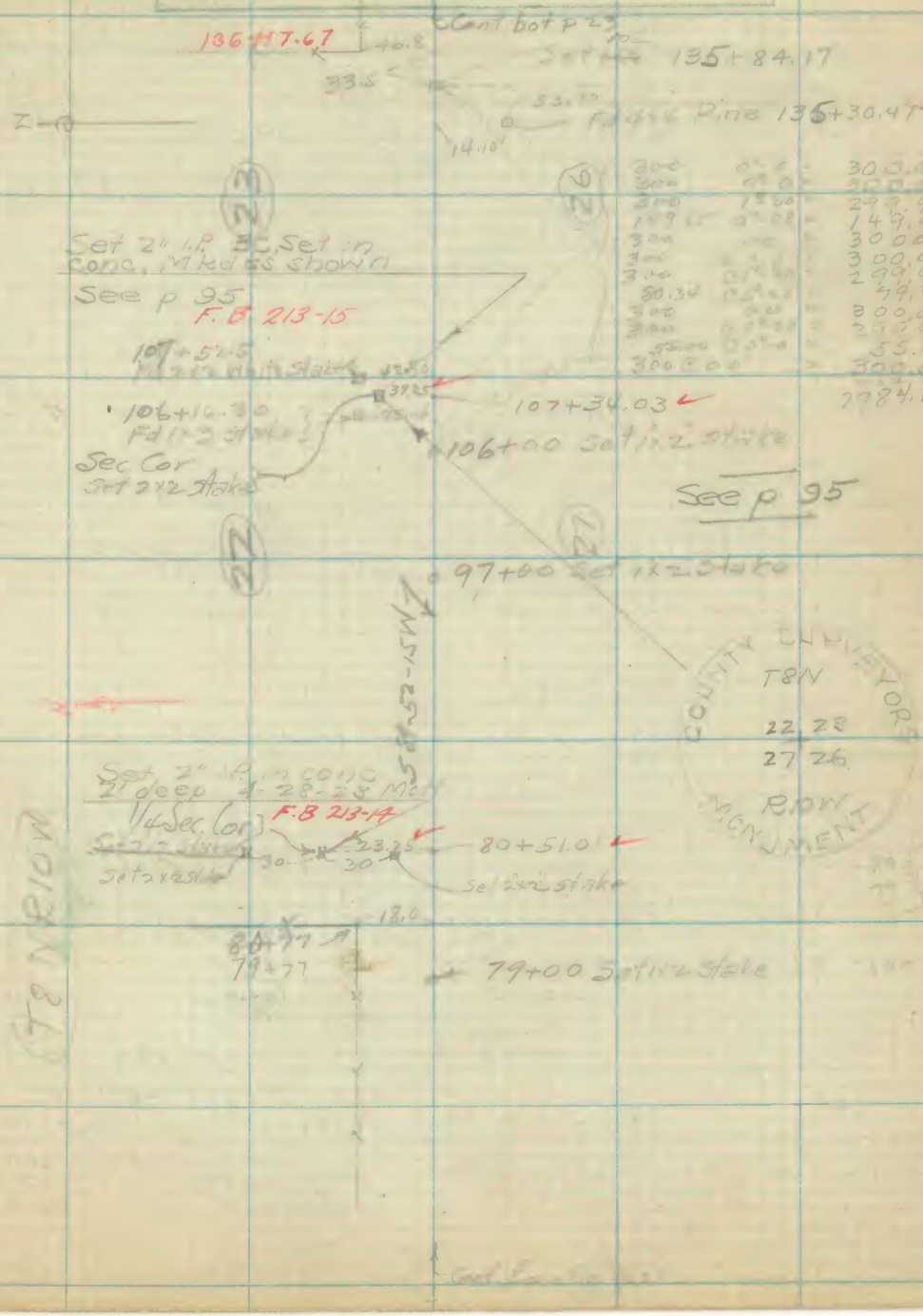

300	0°0	300.00
300	0°0	300.00
300	1°50	299.90
149.45	0°08	149.45
300		300.00
300		300.00
300		299.92
80.34		49.98
300		300.00
300		299.92
55.00		55.00
300.00		300.00
		2984.17

RETURN TO
LOS ANGELES COUNTY SURVEYOR
FLOOD CONTROL

Note: ANY ADDITION OR CHANGES ON THIS SHEET MUST BE MADE OR CIRCLED IN Red. WITH DATE AND NAME OF PERSON MAKING CHANGE.

Do not extend notes this side of this line

F-F.B 208 Pg. 23 Hill Cornily Chief Party Notes by Cornily Date 12/21/20

Plotted by G. Thomas	W.O. No. 283 D.S.O. No.
Date 3-22-21	Location Pearson & Muroc Rd
Map No.	Surveyed by Cornily - Party
Plotting C'k'd by	Date 12/21/20
Date	Indexed

Range 9 Set 2" IP
F.B 21347

Dist. by Beckmeyer = 5347.32

Range line 1 52+74.94

Set 1x2 by 52+75.05

43

214+65.92

Range 10

Seep 37.

Set 1x2 214+86.60

193+00

27+00 = 188+90.98

188+17.27

188+10

181+55

Set 1x2 = 161+74.78

161+74.54

161+12.33

158+90.78

158+77.5

300.00 @ 1.10 = 299.94

155.91.04

Set 1x2 IP Cont. Line

207.00 @ 2.00 = 206.87

1800 @ .00 = 1800.00

2006.87

Cont from top of 2

Do not extend notes this side of this line

RETURN TO
LOS ANGELES COUNTY SURVEYOR
FLOOD CONTROL

Note: ANY ADDITION OR CHANGES ON THIS SHEET MUST BE MADE OR CIRCLED IN Red. WITH DATE AND NAME OF PERSON MAKING CHANGE.

Date [illegible] Notes by [illegible] Chief Party [illegible] F-F.B 208 Pg. 24

Checked by A. Thomas 3-23-21

W. O. No. [illegible] D. S. O. No.

Location [illegible]

Surveyed by [illegible]

Date [illegible]

Indexed

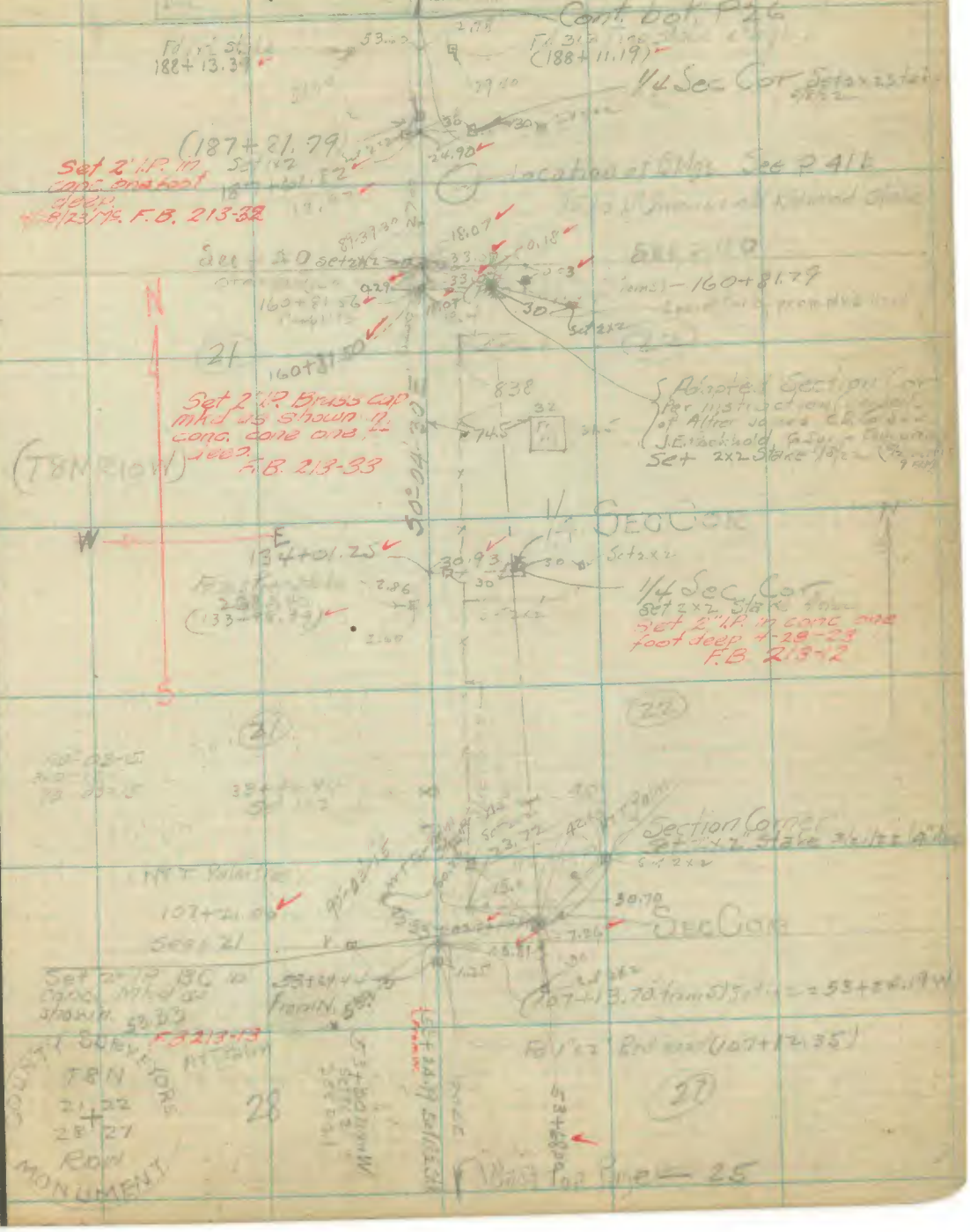

Note: ANY ADDITION OR CHANGES ON THIS SHEET MUST BE MADE OR CIRCLED IN Red. WITH DATE AND NAME OF PERSON MAKING CHANGE.

Do not extend notes this side of this line

RETURN TO LOS ANGELES COUNTY SURVEYOR FLOOD CONTROL

F-F.B 208 Pg. 25 H.I. Cornley Chief Party Notes by Cornley Date 12/29/20

Plotted by G. Thomas	W.O. No. 283 D.S.O. No.
Date 3-21-21	Location Redmond
Map No.	Surveyed by Cornley
Plotting C'k'd by	Date 12/29/20
Date	Indexed

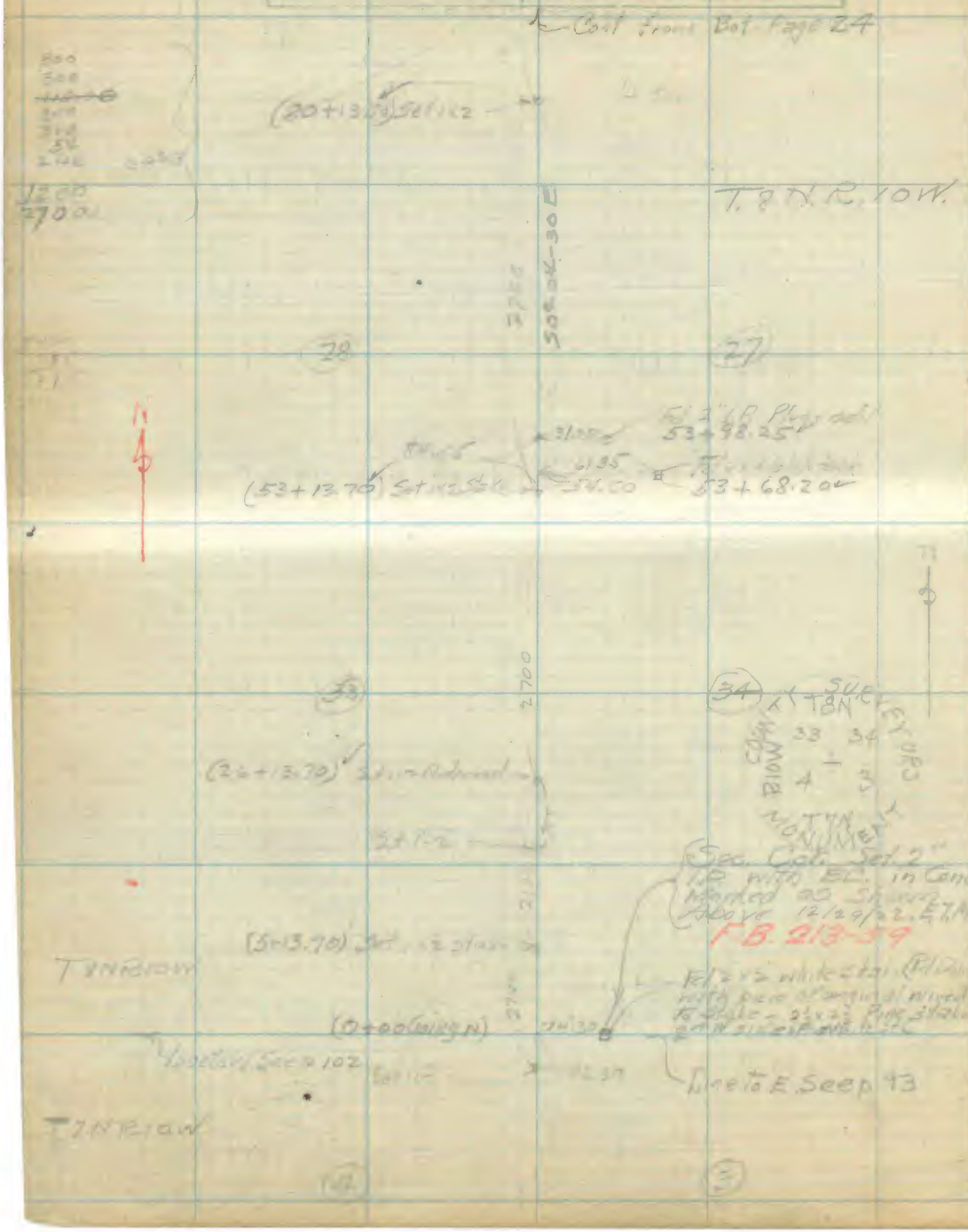

RETURN TO
LOS ANGELES COUNTY SURVEYOR
FLOOD CONTROL

Do not extend notes this side of this line

Note: ANY ADDITION OR CHANGES ON THIS SHEET MUST BE MADE OR CIRCLED IN **Red.** WITH DATE AND NAME OF PERSON MAKING CHANGE.

Date 12/30/21 Notes by H.L. Cornly Chief Party H.L. Cornly F-F.B 208 Pg. 26

Plotted by A. Thomas	W.O. No. 283 D.S.D. No.
Date 1-21-21	Location Redman Murec. Road
Map No.	Surveyed by H.L. Cornley
Plotting C'k'd by	Date 12/30/21
Date	Indexed

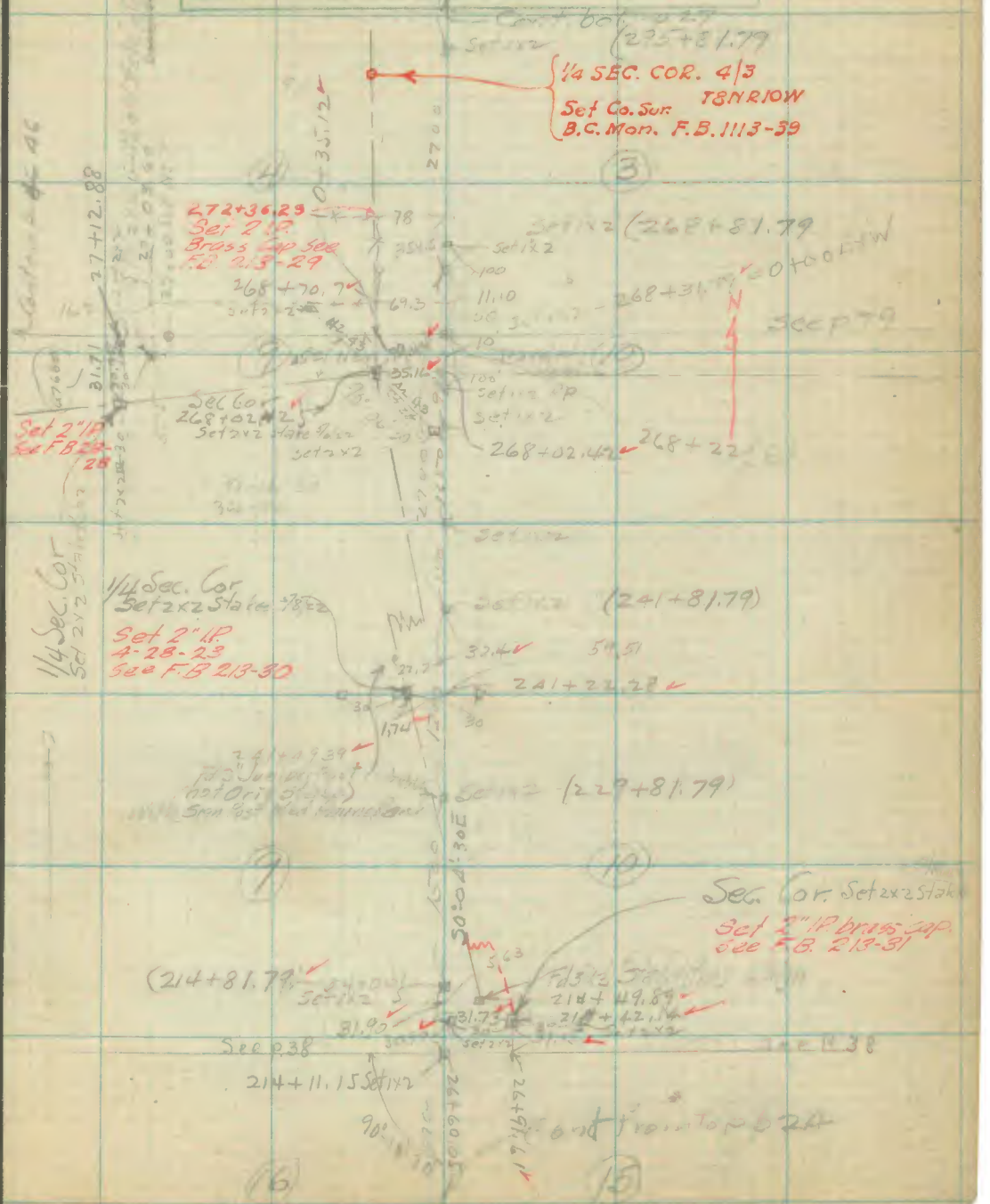

Note: ANY ADDITION OR CHANGES ON THIS SHEET MUST BE MADE OR CIRCLED IN Red. WITH DATE AND NAME OF PERSON MAKING CHANGE.

Do not extend notes this side of this line

RETURN TO
LOS ANGELES COUNTY SURVEYOR
FLOOD CONTROL

F-F.B 208 Pg. 27 H.I. Comsky Chief Party Notes by Comsky Date 12/30/21

Plotted by G. Thomas	W.O. No. 283 D.S.H. No.
Date 3-22-21	Location Reimann Mur. Rd
Map No.	Surveyed by H.I. Comsky Party
Fielding C'k'd by	Date 12/30/21
Date	Indexed

N

T. 9 N. R 10 W.

KERN COUNTY
T9N
33 34
4 3
T8N
R10W
L.A. COUNTY

Kern County

33

34

Set 1x2 (322 + 81.79)

Set 2"x2" Stake
Sec. Cor 1/25/22

Township Line

63.69

321+51.48 Ht to Sec Cor
321+51.42 Calc interior line

Set 1x2 (321+28.32
= 107+48.80 from W Sec P 29

(Replaced with 2" I.P. with B.C. in Conc. marked as shown.
1/12/23 E.T.M.

Fd 3x3 Pine Stk
Mkd Road on S Side
320+55.53

73.80

33.80

Fd 3x3 Pine Stk
Mkd Sec 3 4 on E.
+ Road on N
320+15.53

4

3

Set 1x2 (319+81.79

Set 1x2 (310+81.79

Los Angeles County

T8N R10W.

Continued on p 26

RETURN TO
LOS ANGELES COUNTY SURVEYOR
FLOOD CONTROL

Note: ANY ADDITION OR CHANGES ON THIS SHEET MUST BE MADE OR CIRCLED IN Red. WITH DATE AND NAME OF PERSON MAKING CHANGE.

Do not extend notes this side of this line

Date 2/10/21 Notes by Canty Chief Party Canty F-F.B. 208 Pg. 28

Plotted by A. Tacoma	W. O. No. 283 D. S. O. No.
Date	Location Redman Mun. Road
Map No.	Surveyed by M. Canty
Plotting C'k'd by	Date 2/10/21
Date	Indexed

H/C
J.R. McHenry
W.W. McCandless
D.A. Ballard

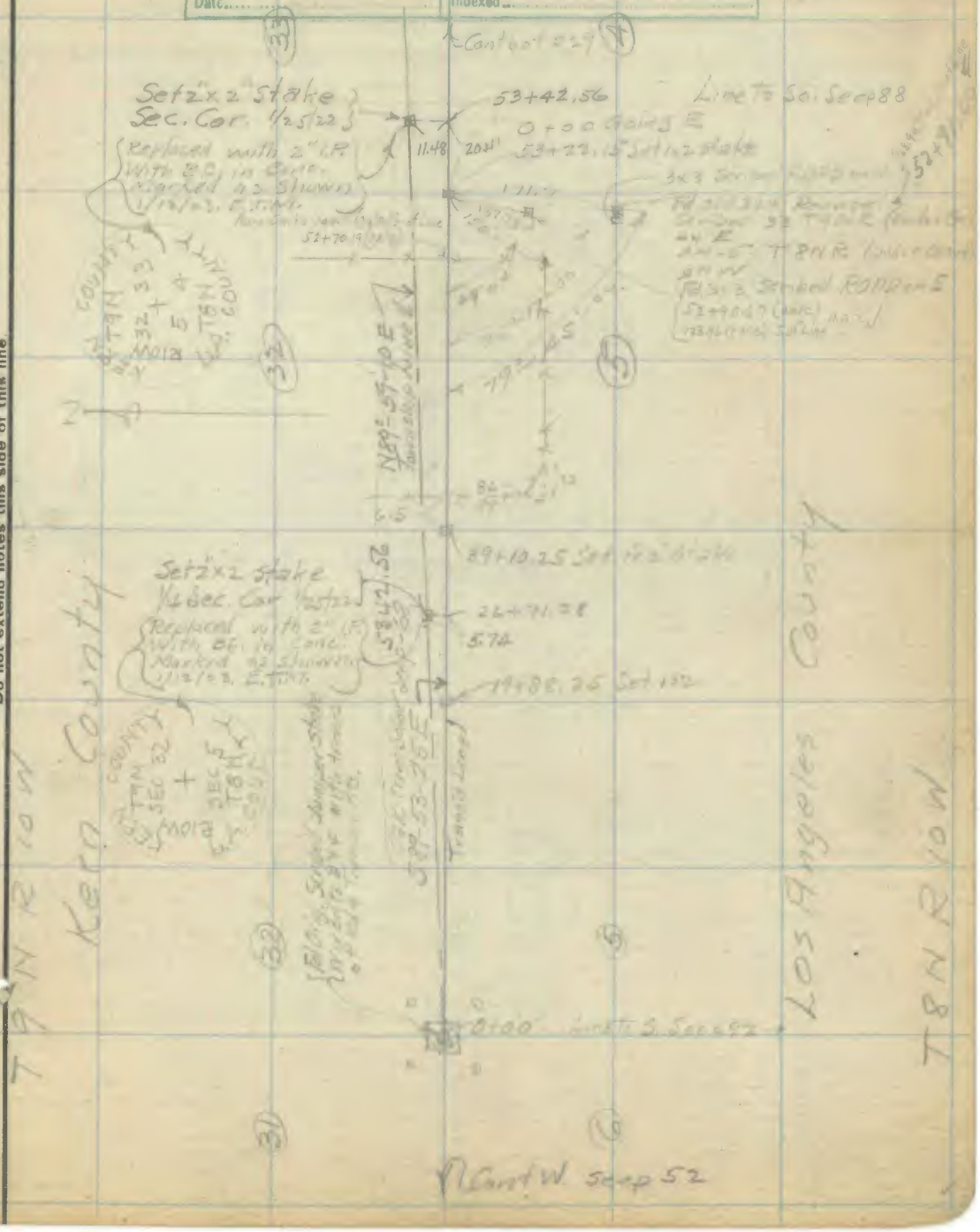

Note: ANY ADDITION OR CHANGES ON THIS SHEET MUST BE MADE OR CIRCLED IN Red. WITH DATE AND NAME OF PERSON MAKING CHANGE.

Do not extend notes this side of this line.

RETURN TO
LOS ANGELES COUNTY SURVEYOR
FLOOD CONTROL

F-F.8. Pg. 27 Chief Party Notes by Comly Date 2/10/21

Plotted by A. Thomas
Date 3-22-21

W.O.N. 283 D.S.O.No.
Location Rodman Mura
Surveyed by H. I. Comly
Date 2/10/21
Indexed



RETURN TO
LOS ANGELES COUNTY SURVEYOR
FLOOD CONTROL

Do not extend notes this side of this line.

Note: ANY ADDITION OR CHANGES ON THIS SHEET MUST BE MADE OR CIRCLED IN Red. WITH DATE AND NAME OF PERSON MAKING CHANGE.

Date 2/12/21 Notes by H.L. Conrly Chief Party H.L. Conrly F-F.B. 208 Pg. 30

Plotted by A. Thomas
Date 2/22/21
Map No.
Plotting Chk'd by
Date

W.O. No. 283
Location Redman Mesa Rd.
Surveyed by H.L. Conrly
Date 2/12/21
Reduced

Cleaned [illegible]



Note: ANY ADDITION OR CHANGES ON THIS SHEET MUST BE MADE OR CIRCLED IN Red. WITH DATE AND NAME OF PERSON MAKING CHANGE.

Do not extend notes this side of this line

RETURN TO
LOS ANGELES COUNTY SURVEYOR
FLOOD CONTROL

F-F.B 208 Pg. 31 H.L. Combe Chief Party Notes by Comly Date 2/11/21

Plotted by
Date
Map Plan
Plotted Chief by
Reference

Work No. 283
Location Redman Morse Rd
Surveyed by H.L. Comly & Party
Date 2/11/21 & 2/12/21
Indexed

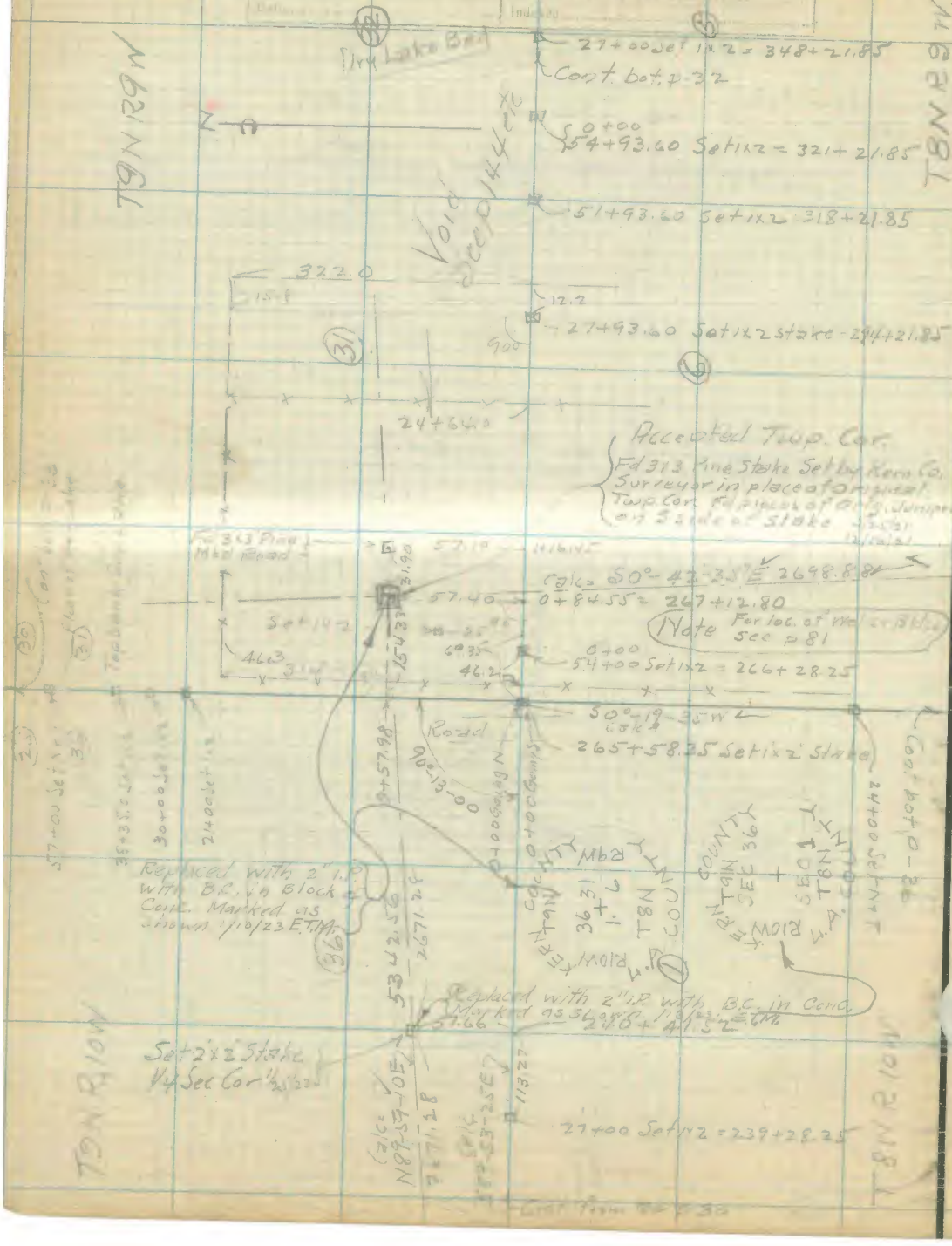

RETURN TO
LOS ANGELES COUNTY SURVEYOR
FLOOD CONTROL

Note: ANY ADDITION OR CHANGES ON THIS SHEET MUST BE MADE OR CIRCLED IN Red. WITH DATE AND NAME OF PERSON MAKING CHANGE.

Do not extend notes this side of this line

Date 3/12/21 Notes by H.L. Connor Chief Party H.L. Connor F-F.B 208 Pg. 32

Printed by A. Thomas 3-22-21

W.O.A. 283 [illegible] Rodman [illegible] H.L. Connor 3/12/21



RETURN TO
LOS ANGELES COUNTY SURVEYOR
FLOOD CONTROL

Note: ANY ADDITION OR CHANGES ON THIS SHEET MUST BE MADE OR CIRCLED IN Red. WITH DATE AND NAME OF PERSON MAKING CHANGE.

Do not extend notes this side of this line

F-F.B. 208 Pg. 33 Chief Party Notes by Date

A. Thomas
3-22-21

W.O. No. 283

RETURN TO
LOS ANGELES COUNTY SURVEYOR
FLOOD CONTROL

Do not extend notes this side of this line

Note: ANY ADDITION OR CHANGES ON THIS SHEET MUST BE MADE OR CIRCLED IN **Red.** WITH DATE AND NAME OF PERSON MAKING CHANGE.

Date ..... Notes by ..... Chief Party ..... F-F.B. 208 Pg. 34

Printed by G. Thomas
Date 3-23-61

Work No. 283
Location Redwood Vicinity
Mt. Carmel

Note: ANY ADDITION OR CHANGES ON THIS SHEET MUST BE MADE OR CIRCLED IN Red. WITH DATE AND NAME OF PERSON MAKING CHANGE.

Do not extend notes this side of this line

RETURN TO
LOS ANGELES COUNTY SURVEYOR
FLOOD CONTROL



F-F.B 208 Pg. 35 Chief Party Notes by Date

A. Thomas
3-22-21

Dry Lake

TIONKION

N

Kern County

(Santa Fe) A.T.+S.F.

(Muroc)

Orig Random

Muroc School

RETURN TO
LOS ANGELES COUNTY SURVEYOR
FLOOD CONTROL

Note: ANY ADDITION OR CHANGES ON THIS SHEET MUST BE MADE OR CIRCLED IN **Red.** WITH DATE AND NAME OF PERSON MAKING CHANGE.

Do not extend notes this side of this line

Date ..... Notes by ..... Chief Party ..... F-F.B. 208 Pg. 36

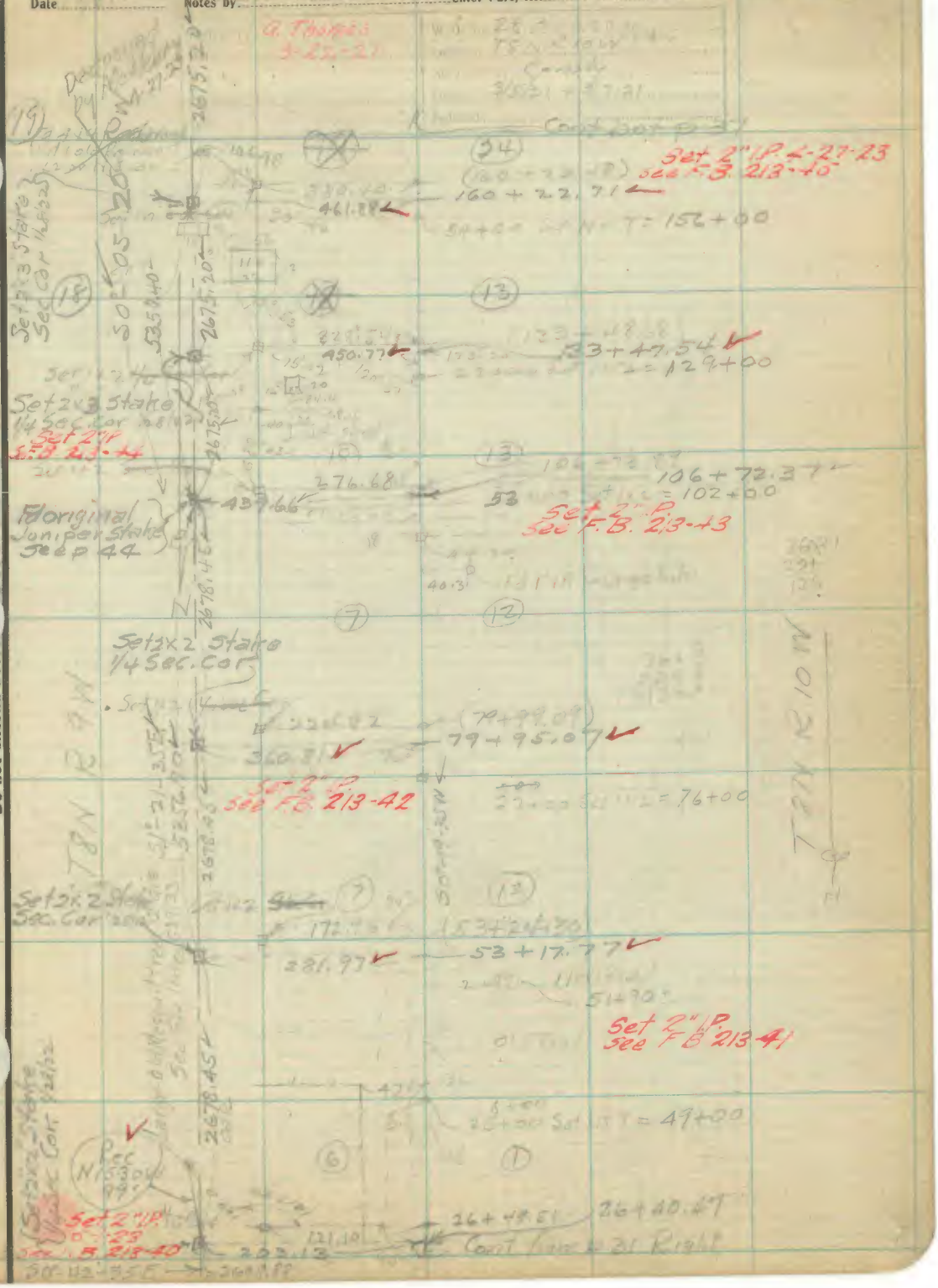

Note: ANY ADDITION OR CHANGES ON THIS SHEET MUST BE MADE OR CIRCLED IN Red. WITH DATE AND NAME OF PERSON MAKING CHANGE.

Do not extend notes outside of this line

RETURN TO
LOS ANGELES COUNTY SURVEYOR
FLOOD CONTROL

F-F.B 208 Pg. 37 Chief Party Notes by Date

A. Thomas
3-22-21



RETURN TO
LOS ANGELES COUNTY SURVEYOR
FLOOD CONTROL

Note: ANY ADDITION OR CHANGES ON THIS SHEET MUST BE MADE OR CIRCLED IN **Red.** WITH DATE AND NAME OF PERSON MAKING CHANGE.

Do not extend notes this side of this line

Date 2/15/[illegible] Notes by [illegible] Chief Party [illegible] F-F.B 208 Pg. 38

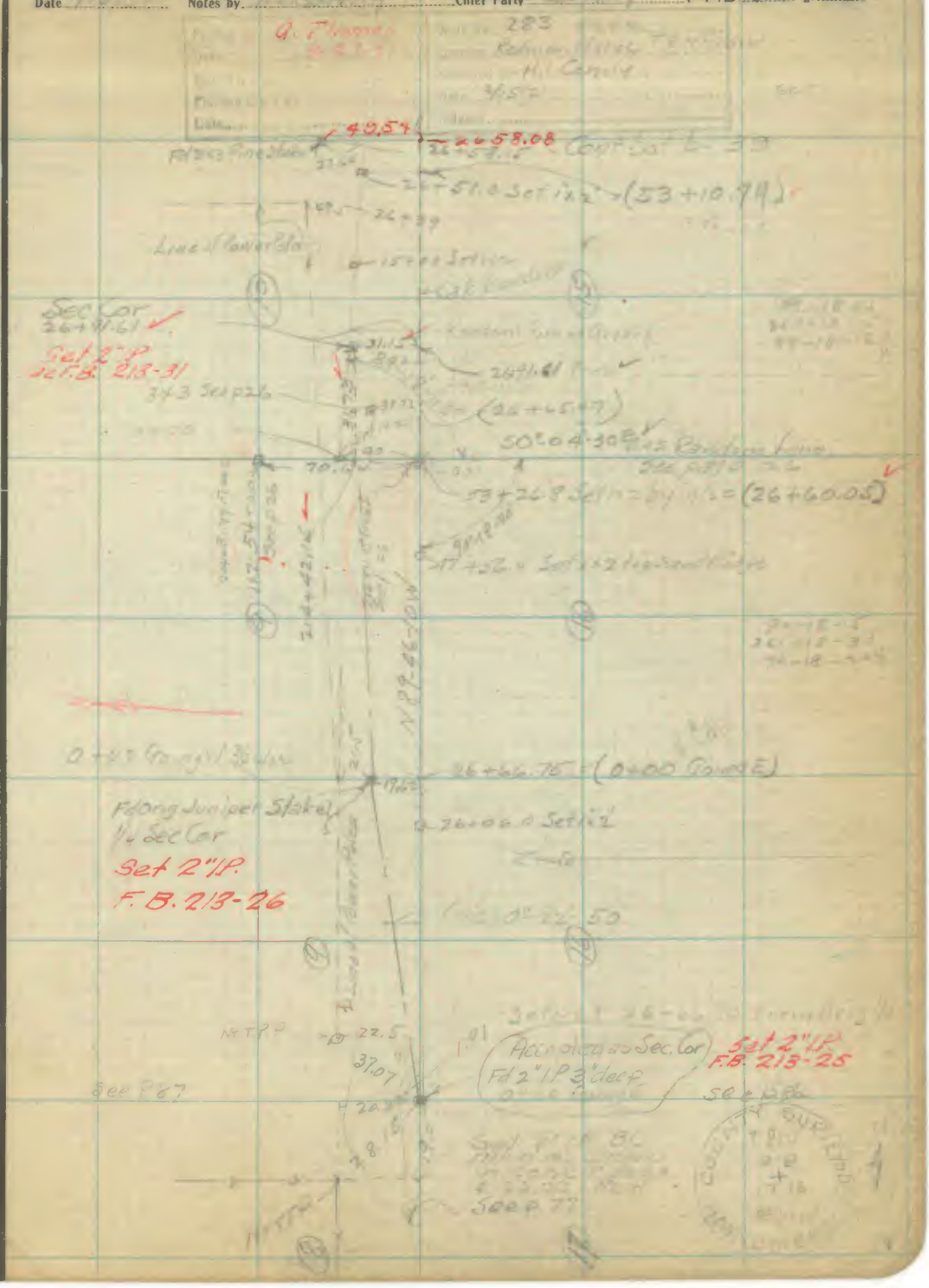

RETURN TO
LOS ANGELES COUNTY SURVEYOR
FLOOD CONTROL

Note: ANY ADDITION OR CHANGES ON THIS SHEET MUST BE MADE OR CIRCLED IN Red. WITH DATE AND NAME OF PERSON MAKING CHANGE.

Do not extend notes [illegible] side of this line

F-F.B 208 Pg. 29 H.L. Comly Chief Party Notes by [illegible] Date 2/15/21

U. Thomas
3-24-21
Purchase
June 1924

283
Rolamon Murat Rd
H.L. Comly
2/15/21

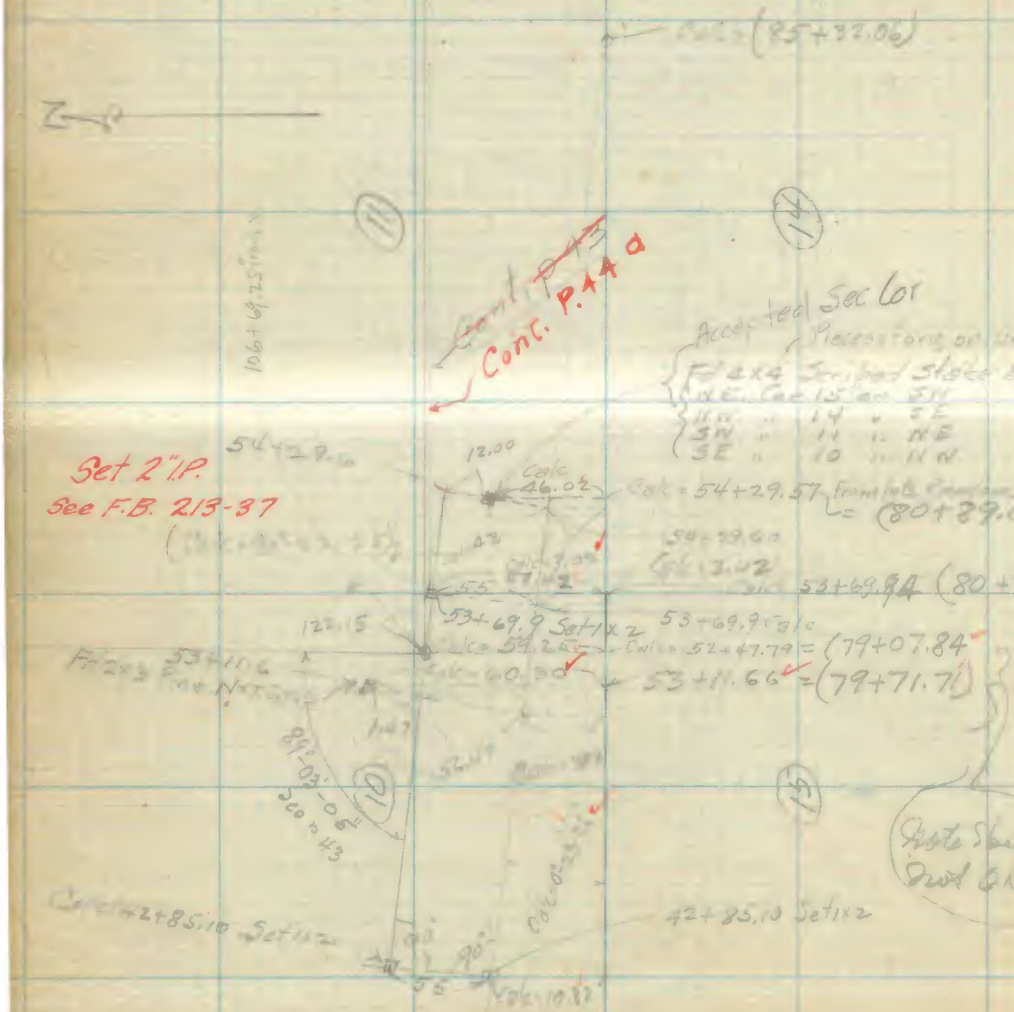

RETURN TO
LOS ANGELES COUNTY SURVEYOR
FLOOD CONTROL

Do not extend notes this side of this line

Note: ANY ADDITION OR CHANGES ON THIS SHEET MUST BE MADE OR CIRCLED IN **Red.** WITH DATE AND NAME OF PERSON MAKING CHANGE.

Date 3/16/21 Notes by H.L. Conley Chief Party H.L. Conley F-F.B. 208 Pg. 40

Printed by R. Thomas
Date 3-24-41
W.O. No. 283
Project Redman Nuros Rd
Surveyor H.L. Conley
Date 3/16/21
Date June 1924

Purchase

Cont. 0.41

22.16

36 + 38.72 Calc

178-42-25

990.78

Remeasured 981.12

178°-42'-25

26+57.68 Set 1x2

26+48.45

Field 3"x3" Pipe Str

12+00 Set 1x2

Pipe is not Cor. See p 24

0+00 Going E

N+S Random

See page 24

(50°-04-30E) Calc

Set 2" I.P.
F.B. 213-33

0+00 Going W

4+02 Set 1x2 top Sand Ridge

11+77 Set 1x2 to Sand Ridge

26+48.45 Set 1x2

Set 2" I.P.
F.B. 213-24

26+50.95

25.00

27+00.0 Set 1x2

35+12.68 Set 1x2

36+00 Set 1x2

See p 74

54+00 Set 1x2

38.45

Note: ANY ADDITION OR CHANGES ON THIS SHEET MUST BE MADE OR CIRCLED IN Red. WITH DATE AND NAME OF PERSON MAKING CHANGE.

Do not extend notes this side of this line

RETURN TO
LOS ANGELES COUNTY SURVEYOR
FLOOD CONTROL

F-F.B 208 Pg. 41 H.I. Conroy Chief Party Notes by Conroy Date 2/16/21

Printed by G. Thomas	283
Date 3-24-21	Redondo Mun. Road
	H.I. Conroy
Purchase	2/16/21 + 4/21/22
Date June 1924	Indexed

Cont. bot. p. 41a

108 + ~~21.50~~ Set 1x2
31.34

42.31 Fd 1x2½ [illegible] 108 + ~~[illegible]~~
16.84

92 + ~~25.[illegible]~~ Set 1x2 on [illegible]
35.39

16.9 Fd [illegible] 81 + ~~[illegible]~~
32.28

~~81+00~~ Set 1x2 [illegible]
81+09.84

24 + [illegible] Set 1x2 = 77 + ~~58.18~~
68.02

14

23

Fd [illegible] in Mound

9.10 ~~31.02~~ 24
~~[illegible]~~ 22.14

54 + ~~40.88~~ Calc
50.72

Fd 1x2 [illegible] in Mound
(Surrounded by [illegible] Joshua [illegible]
Withold Orig. Juniper buried
on West Side of 1x2

82.70

Set 1x2 top [illegible] ~~53+58.18~~
53+68.02

Set 2" I.P.
See F.B. 213-39

70.80

9.25

~~31.17~~ 32
~~[illegible]~~ 22.14

52+97.22
~~52+87.38~~ Calc

95.57 (160 + 63.71 from N)
(52 + ~~88.49~~ from W)
98.33

Calc. [illegible]

Random See p. 43a

19.3

Set 1x2 (26 + 71.3) from N
(52 + ~~62.61~~ from W)
72.45

15

22

22.14
~~21.92~~
~~21.89~~

36 + ~~28.72~~
38.56

Cont. from p. 40

RETURN TO
LOS ANGELES COUNTY SURVEYOR
FLOOD CONTROL

Do not extend notes this side of this line

Note: ANY ADDITION OR CHANGES ON THIS SHEET MUST BE MADE OR CIRCLED IN Red. WITH DATE AND NAME OF PERSON MAKING CHANGE.

Date 3/21/22 Notes by Comly Chief Party H.L. Comly F-F.B 208 Pg. 41a

Clear Warm 80°±

Project No. K.M. Pherson
Date 4-1924
Key No. Purchase
Finished Date
Date June 1924

W.O. No. 283
Location Redman Nurse Rd
Surveyed by H.L. Comly
Date 3/21/22
Indexed

Comly
Rosenberg
Haynes
Butler

Fd 2x3 Stake Set for Sec Cor Seep 36

57.09
161 + ~~47.25~~ Set 1x2
Adopted Range Line Seep 36

T8N R9W

44.75
~~47.92~~ 22.14
Calc = 161 + ~~47.32~~ 57.16

T8N R10W

89-49
359-16
89-49

147 + ~~31.50~~ Set 1x2 on Sand Ridge
31.34

135 + ~~31.50~~ Set 1x2
31.34

13

134.50
16.39
Fd 4x4 Pine Stake 1 Ridge
135 + ~~11.0~~
20.84

Floodway
88.31
134+30.16

120 + ~~31.50~~ Set 1x2
31.34

Cont. from top p. 41

Note: ANY ADDITION OR CHANGES ON THIS SHEET MUST BE MADE OR CIRCLED IN Red. WITH DATE AND NAME OF PERSON MAKING CHANGE.

Do not extend notes this side of this line

RETURN TO
LOS ANGELES COUNTY SURVEYOR
FLOOD CONTROL

F-F.B 208 Pg. 41b Chief Party Notes by Date

K.M. Preston
Apr 1924

Purchase
June 1924



RETURN TO
LOS ANGELES COUNTY SURVEYOR
FLOOD CONTROL

Note: ANY ADDITION OR CHANGES ON THIS SHEET MUST BE MADE OR CIRCLED IN **Red.** WITH DATE AND NAME OF PERSON MAKING CHANGE.

Do not extend notes this side of this line

Date 3/8/21 Notes by Comly Chief Party Comly F-F.B. 208 Pg. 42

Plotted by: A. Mc Pherson 4/31/1924
Date:
Reg. No.:
Plotted Comp.: Purchase May 1924
Date:

W.O. No. 283
Location: T8N R14W
Comp.: Comly
Date: 3/8/21
Indexed:

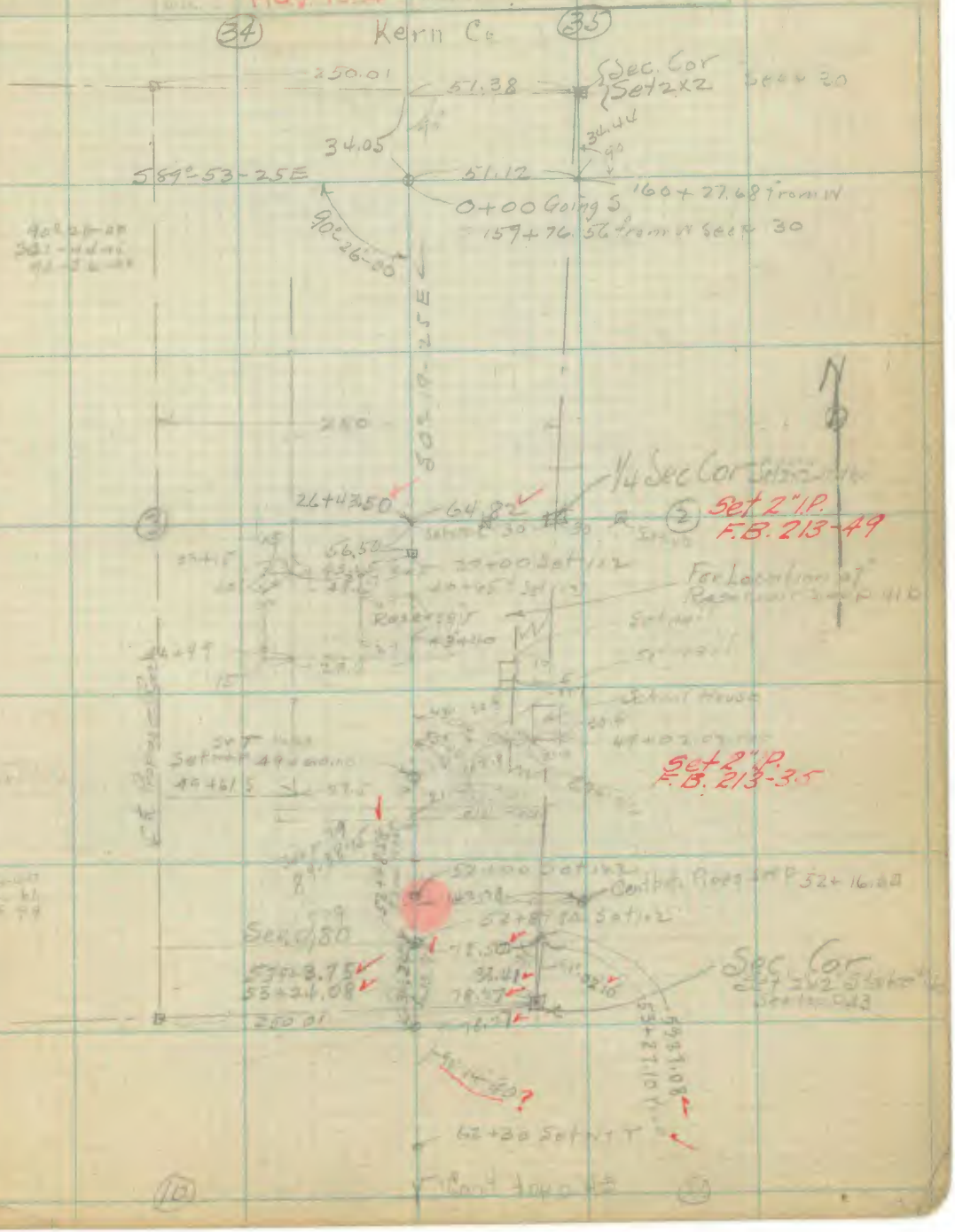

Note: ANY ADDITION OR CHANGES ON THIS SHEET MUST BE MADE OR CIRCLED IN Red. WITH DATE AND NAME OF PERSON MAKING CHANGE.

Do not extend notes this side of this line

RETURN TO
LOS ANGELES COUNTY SURVEYOR
FLOOD CONTROL

F-F.B 208 Pg. 43 H.I. Comly Chief Party Notes by Comly Date 3/9/24

RETURN TO
LOS ANGELES COUNTY SURVEYOR
FLOOD CONTROL

Do not extend notes this side of this line

Note: ANY ADDITION OR CHANGES ON THIS SHEET MUST BE MADE OR CIRCLED IN **Red.** WITH DATE AND NAME OF PERSON MAKING CHANGE.

Date 3/9/21 Notes by Cornelius Chief Party H. Cornelius F-F.B. 208 Pg. 430

Project No. A. McPherson
Date Apr. 1924
Map No.
Plotting Card No. Purchase
Date May 1924

W.O. No. 283
Location T.8 N.R. 10 W
Surveyed by Cornelius
Date 3/9/21
Indexed

Note: ANY ADDITION OR CHANGES ON THIS SHEET MUST BE MADE OR CIRCLED IN Red. WITH DATE AND NAME OF PERSON MAKING CHANGE.

Do not extend notes this side of this line

RETURN TO
LOS ANGELES COUNTY SURVEYOR
FLOOD CONTROL

F-F.B 208 Pg. 44a H.J. Conly Chief Party Notes by Conly Date 3/9/21

Traced by K. McPherson	W.O. No. 283
Date Apr 1924	Location T8N R10W
Map No.	Surveyed by Conly
Platted by Purchase	Date 3/9/21
Date June 1924	Indexed

Cont p 44 — N+T P 76.20 — Cont bot P 44

See P 83 — 0+08.95 — 30.2 — 92.00 — Cal 38.53 — {Fd 2x4 Rdwd. with original wired on west Section Corner

55+58.95 — (134+67.52) Set 2" I.P. F.B. 213-52

0+00 Going East — 55+50 Set 1x2

42+11.80 — 73.5 Fd 2x4 — Scribed NE¼ 94 m S 58 94 11 m S

42+00 Set N+T

Set 1x2 27+00

Sec. Cor Fd 4"x4" Scribed Stake See P 39

(80+89.62)

1+81.50 — 15.58 — 46.02 — Set 2" I.P. F.B. 213-37

106+70.25 from N — 107+29.75 from N

Set 1x2 — 106+84.27 from N — 181.55 — 79+34.07

89°-49-25" — 122.5 — 59.25

See P 43 Transit line 0+00 Going E

89°-03-05 — Calc = 79+07.84 from W

RETURN TO LOS ANGELES COUNTY SURVEYOR FLOOD CONTROL

Do not extend notes this side of this line

Note: ANY ADDITION OR CHANGES ON THIS SHEET MUST BE MADE OR CIRCLED IN Red. WITH DATE AND NAME OF PERSON MAKING CHANGE.

Date 3/9/21 Notes by [illegible] Chief Party [illegible] F-F.B 208 Pg. [illegible]

G. Thomas
3-24-21

Purchase
June 1924

283
Redondo Beach
H.L. Cassidy
3/9/21



Note: ANY ADDITION OR CHANGES ON THIS SHEET MUST BE MADE OR CIRCLED IN Red. WITH DATE AND NAME OF PERSON MAKING CHANGE.

Do not extend notes this side of this line

RETURN TO
LOS ANGELES COUNTY SURVEYOR
FLOOD CONTROL

F-F.B. [illegible] Pg. 45 [illegible] Chief Party Notes by [illegible] Date [illegible]

Plotted by K.M.S. Pherson	[illegible] 283
Date Apr. 1924	[illegible] Baldwin Mirac Co.
Map [illegible]	Sheet [illegible] Cornly
Revised [illegible] Purchase	Date 1/27/22
Date May 1924	Initials

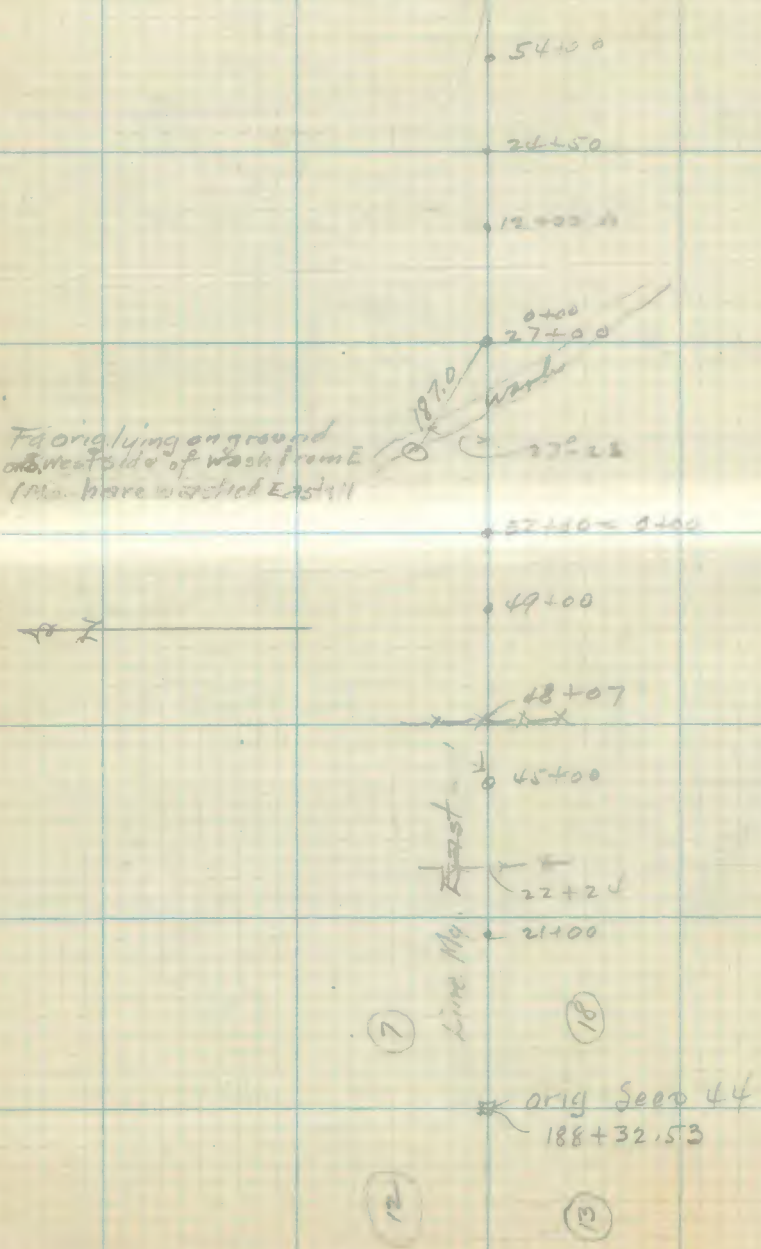

RETURN TO
LOS ANGELES COUNTY SURVEYOR
FLOOD CONTROL

Note: ANY ADDITION OR CHANGES ON THIS SHEET MUST BE MADE OR CIRCLED IN **Red.** WITH DATE AND NAME OF PERSON MAKING CHANGE.

Do not extend notes this side of this line

Date 3/6/[illegible] Notes by [illegible] Chief Party [illegible] F-F.B 208 Pg. 46

Project: A. Thomas
3-22-21

W.O. No. 282 D.S.O. No.
Location: Redman Muroc Rd
Surveyed by: H.J. Conly
Date: 3/10/21

Purchase
May 1924

Sec. Cor
Set 2x2 stake [illegible]
28.16
See p 91 Cont bot. pg. 47
107+15.00
67.90
107+58.16
30.35
107+30.35
15.0
53+00 Set [illegible] (107+00)
Set 2" IP BC
[illegible]
See p 91
F.B. 213-21
161+88.90
161+47.85 trans
Set 1x2
Blazed yucca (our [illegible])
Sand Ridge
83+20
Sec. Cor
~~Set 2x2 stake~~
Set 2" IP BC
See p 87
F.B. 213-27
42.43
33.99
54+00
53+90.62
53+44
See p 87
53+24
3+9
89°
53-15
161+32.18 trans
See p 87
53+27.34
46+51.6
Cont from [illegible]

Note: ANY ADDITION OR CHANGES ON THIS SHEET MUST BE MADE OR CIRCLED IN Red. WITH DATE AND NAME OF PERSON MAKING CHANGE.

Do not extend notes this side of this line

RETURN TO
LOS ANGELES COUNTY SURVEYOR
FLOOD CONTROL

F-F.B 2[illegible] Pg. 47 H.L. Comly Chief Party Notes by Comly Date 3/28/22

Checked by McPherson
Date Apr. 1924
Purchase
May 1924

M.D. No. 283 D.S.O. No.
Location T8N R10W
Surveyed by Comly & Party
Date 3/28/22
Address

Comly
Rosecrans
Holmes
Butler
70°

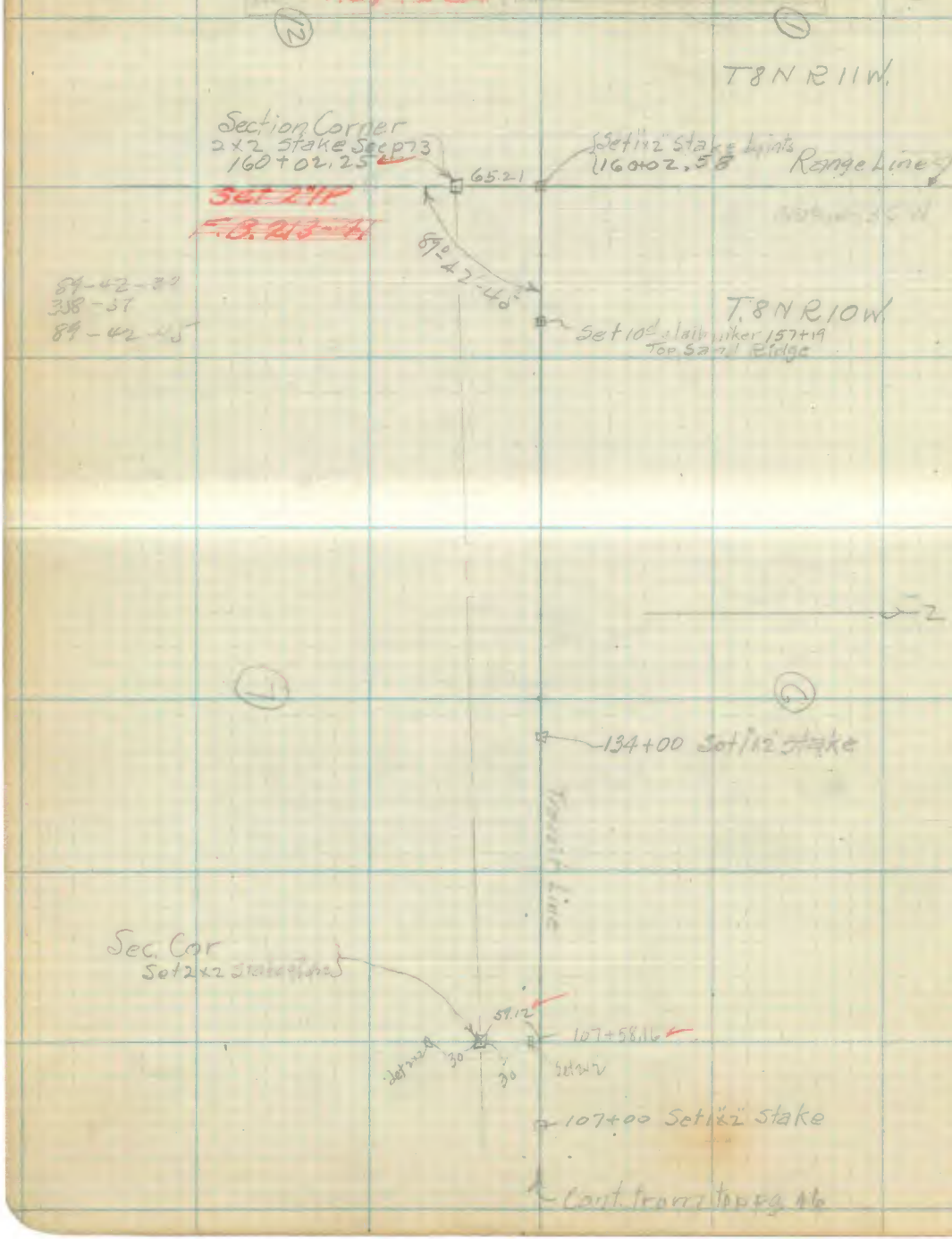

RETURN TO
LOS ANGELES COUNTY SURVEYOR
FLOOD CONTROL

Do not extend notes this side of this line

Note: ANY ADDITION OR CHANGES ON THIS SHEET MUST BE MADE OR CIRCLED IN **Red.** WITH DATE AND NAME OF PERSON MAKING CHANGE.

Date ..... Notes by ..... Chief Party ..... F-F.B 208 Pg. 48

Plotted by	W.O. No. ..... D.S.O. No. .....
Date	Location .....
Map No.	Surveyed by .....
Plotting C'k'd by	Date .....
Date	Indexed .....

Kern Co- Surveyors-

K. Co Surveyors Map of Road No 378
Shows Gov't Cor. Juniper stake at Twp Cor
T 8 + 9N R. 9 + 10W.
also Gov't corner Juniper Stake and mound
at 1/4 Cor 2 line Sec 36 T9N R 10W
Map also shows by circle that he
set 3 x 3 Red wood stake in the Center
and each side of 60' wide Road
running North along Range Line

Map shows same 57° E + 2671.5
for each 1/2 mile N to Twp Cor
(T9+10N R 9+10W) which is
[illegible]

There is a jog of 30' to W
at Cor 1-6-12-7 T9N R9+10W

2671.5

Govt Cor. Juniper Stake
and mound

36

2671.5 57° E

60'

Govt. Cor Juniper Stake

Survey in Black bd book (RA Robinson) p13

Road No 443

Note: ANY ADDITION OR CHANGES ON THIS SHEET MUST BE MADE OR CIRCLED IN Red. WITH DATE AND NAME OF PERSON MAKING CHANGE.

Do not extend notes this side of this line

RETURN TO
LOS ANGELES COUNTY SURVEYOR
FLOOD CONTROL

F-F.B 208 Pg. 49 Chief Party Notes by Date

Plotted by	W.O. No.
Date	Sheet No.
Map No.	Surveyed by
Filing C.O.S. by	Date
Date	Inspector

June 19-20-21-16

set 1" Rd bar

A B

1 B 6

C

12 D X Y 7

E

13 F 18

G

24 H 19

I

25 J 30

K

36 L 31

Fd Gov't Jumper

Los Angeles Co. Line M Fd Gov't Jumper

3 x 3 x wd stake set at Co. & 1/4 Co. 30 E & W of Marker Road

3 x 3 Alternate

T 5 N R 10 W

RETURN TO
LOS ANGELES COUNTY SURVEYOR
FLOOD CONTROL

Do not extend notes this side of this line

Note: ANY ADDITION OR CHANGES ON THIS SHEET MUST BE MADE OR CIRCLED IN Red. WITH DATE AND NAME OF PERSON MAKING CHANGE.

Date ..... Notes by ..... Chief Party ..... F-F.B 208 Pg. 50

Sta	Line	Dist	Angle	B
A	AB	2671.5		S
ABC	BC	2671.5	180°	S
BCD	CD	2671.5	180°	

road branches from line CD 100' N of D(X) and runs to a point 30' E of D(4) and thence to E ∴ Dis 15' N of fence running W and 5½ W of fence S

CDE	DE	2671.5	180	S

E is 73½ ft West of west side of house and 44' N of N side

DEF	EF	2671.5	180°	S
EFG	FG	2671.5	180°	S
FGH	GH	2671.5	180°	S
GHI	HI	2671.5	180°	S
HIJ	IJ	2671.5	180°	S
IJK	JK	2671.5	180°	S
JKL	KL	2671.5	180°	S
KLM	LM	2671.5	180°	S

Weather Windy - Party

Buff + Buff Transit
N° 7239 - 200' Tape

L Stroud RC
J Creighton HC
R A Robinson ⊼
A E. Stegeman

(Dope from Kern Co Surveyors office)
E line T9N R10W

Note: ANY ADDITION OR CHANGES ON THIS SHEET MUST BE MADE OR CIRCLED IN Red. WITH DATE AND NAME OF PERSON MAKING CHANGE.

Do not extend notes this side of this line

RETURN TO
LOS ANGELES COUNTY SURVEYOR
FLOOD CONTROL

F-F.B 208 Pg. 51 Chief Party Notes by Date

Planned by	W.O. No. C.S.D. No.
Date	Location
Map No.	Surveyed by
Platform Ch'd by	Date
Date	Indexed

Gov. Cor 3x4 SW 22 T9NR13W
Iron Pipe NW 22
Gov Cor 3x3 RW SE 22
Gov. Cor NW Cor Sec 7 T9NR12+13W
Burried Stone in road SW Cor Sec 7 T9NR12W

("Dope" From Kern Co Surveyors office

RETURN TO
LOS ANGELES COUNTY SURVEYOR
FLOOD CONTROL

Do not extend notes this side of this line

Note: ANY ADDITION OR CHANGES ON THIS SHEET MUST BE MADE OR CIRCLED IN Red. WITH DATE AND NAME OF PERSON MAKING CHANGE.

Date ..... Notes by ..... Chief Party ..... F-F.B. 208 Pg. 52

McPherson
Apr. 1924
Purchase
May 1924

W.O. No. 283
Location Redman Muroc Rd
Surveyed by H.L. Conly
Date 10/18/21 10/19/21

H.L. Conly
E.T. Mackey
R.B. Hever
E.A. Rosecrans
(Cover Not)

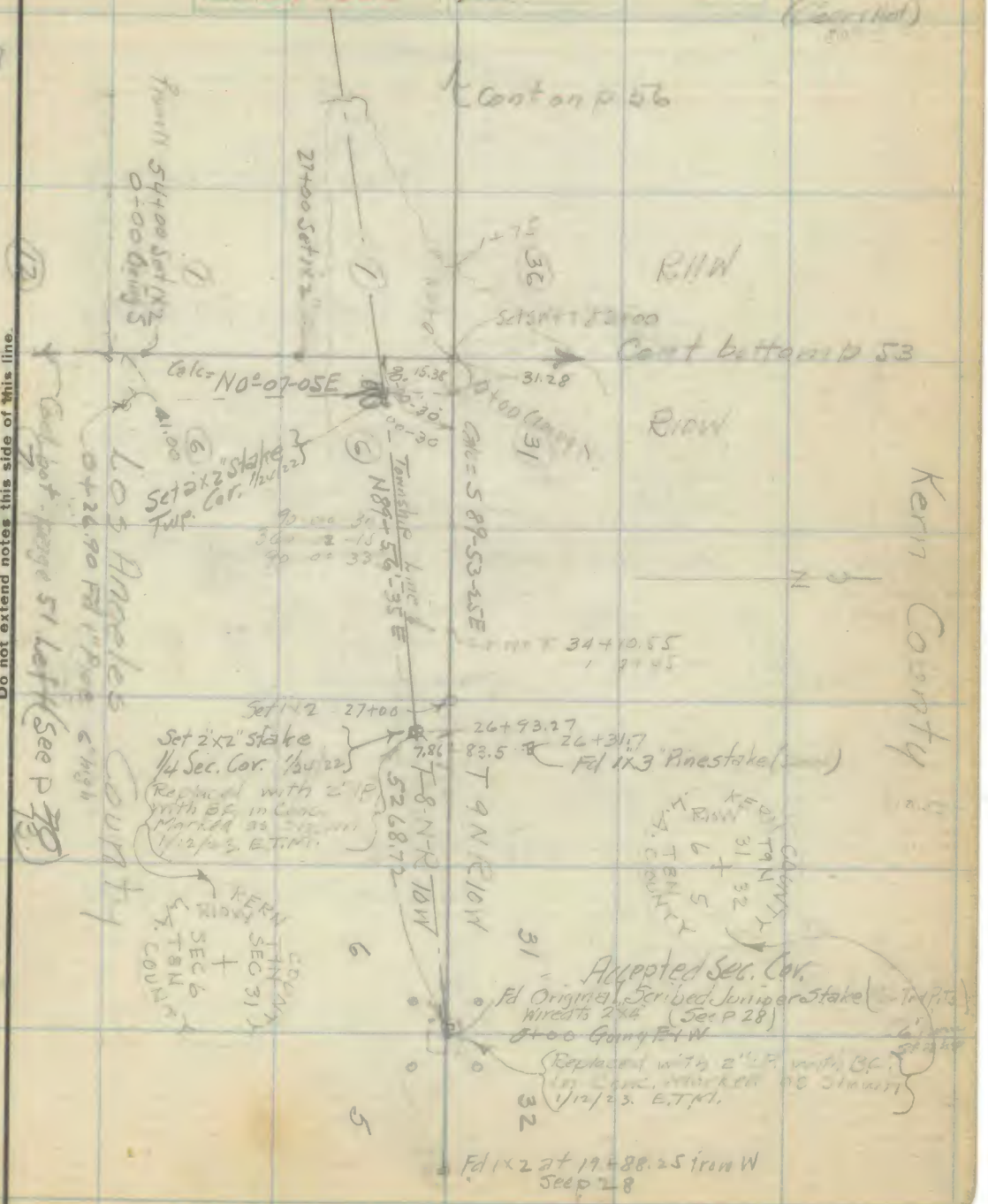

RETURN TO
LOS ANGELES COUNTY SURVEYOR
FLOOD CONTROL

Note: ANY ADDITION OR CHANGES ON THIS SHEET MUST BE MADE OR CIRCLED IN Red, WITH DATE AND NAME OF PERSON MAKING CHANGE.

Do not extend notes this side of this line.

F-F.B. 208 Pg. 53 Conn Chief Party Notes by Conn Date 10/20/21

Platted by
Date
Plat No.
Plat Ref. by
Date

W. O. No. 283 D.S.O. No.
Location Redman Muroc Rd
Surveyed by Conn
Date 10/20/21
Indexed

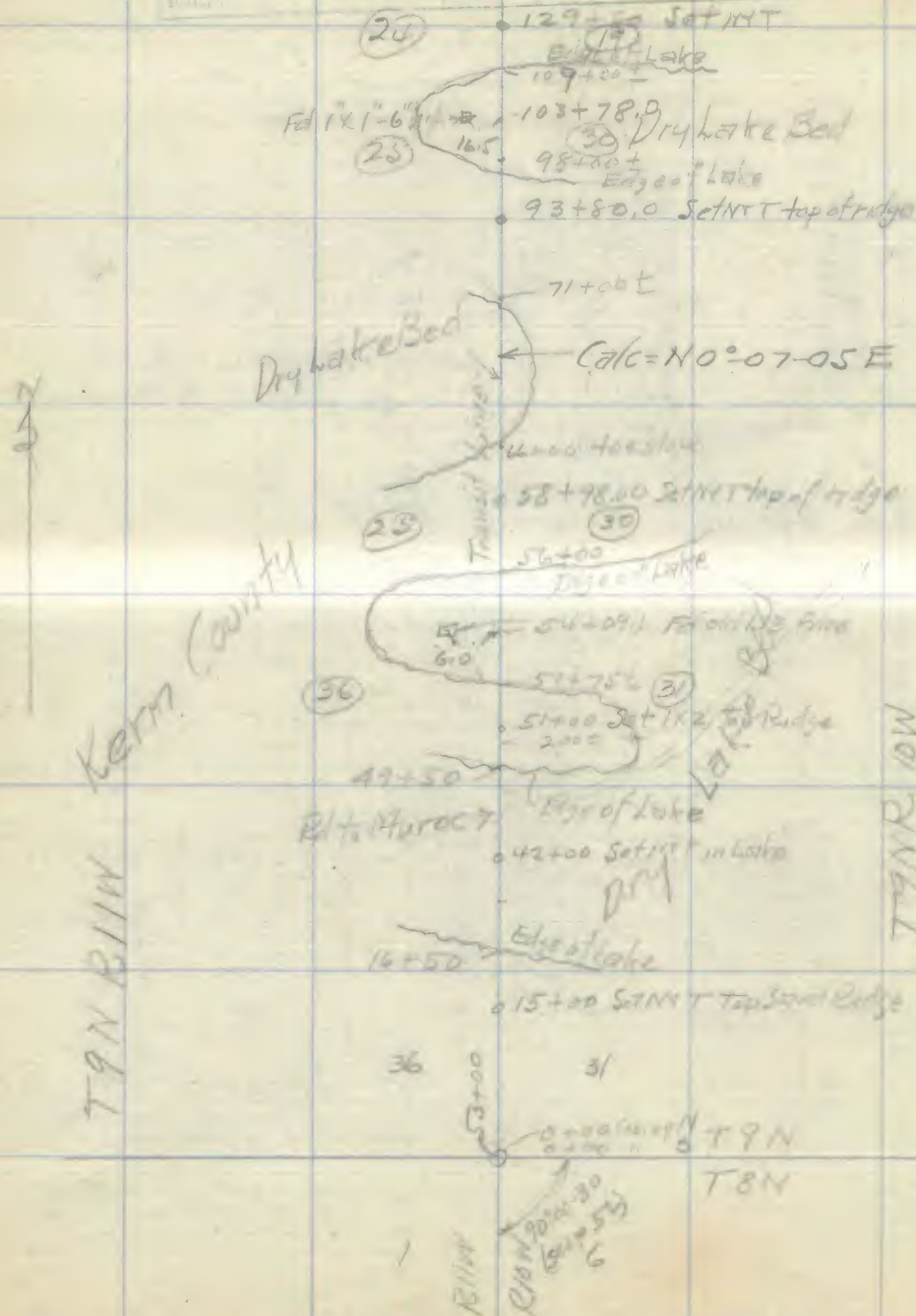

RETURN TO
LOS ANGELES COUNTY SURVEYOR
FLOOD CONTROL

Do not extend notes this side of this line.

Note: ANY ADDITION OR CHANGES ON THIS SHEET MUST BE MADE OR CIRCLED IN Red, WITH DATE AND NAME OF PERSON MAKING CHANGE.

Date 10/20/21 Notes by Conroy Chief Party Conroy F-F.B. 208 Pg. 54

W.O. No. 283
Location Redman Mercer Rd
Surveyed by Conroy
Date 10/20/21

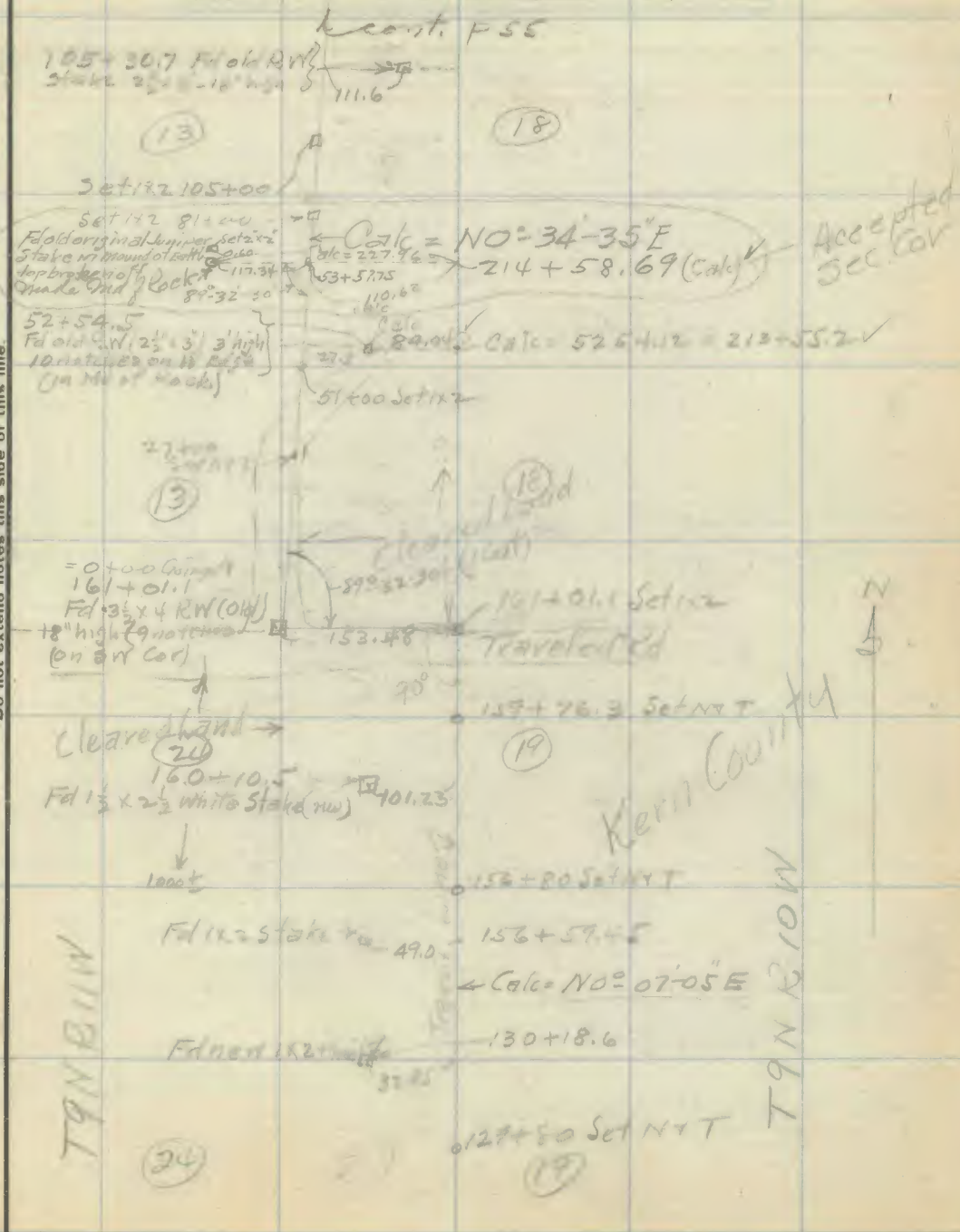

Note: ANY ADDITION OR CHANGES ON THIS SHEET MUST BE MADE OR CIRCLED IN Red. WITH DATE AND NAME OF PERSON MAKING CHANGE.

Do not extend notes this side of this line.

RETURN TO
LOS ANGELES COUNTY SURVEYOR
FLOOD CONTROL

F-F.B. [illegible] Pg. 55 [illegible] Chief Party Notes by [illegible] Date [illegible]

Plotted by	W.O. No. 283 D.S.O. No.
Date	Location Retman Mun. Rd
Map No.	Surveyed by Comly
[illegible]	Date 10/20/21
[illegible]	Indexed



RETURN TO
LOS ANGELES COUNTY SURVEYOR
FLOOD CONTROL

Do not extend n[illegible] this side of this line.

Note: ANY ADDITION OR CHANGES ON THIS SHEET MUST BE MADE OR CIRCLED IN Red. WITH DATE AND NAME OF PERSON MAKING CHANGE.

Date ..... Notes by ..... Chief Party ..... F-F.B. 208 Pg. 56

McPherson
Apr 1924

W.O. No. 307
Location Lt. Kern Co Line
Surveyed by Comm
Date 10/22/21

Accepted Sec Cor

Fd old original (Scribed) Juniper Stake lying on ground with old decayed Patents [illegible] on [illegible] of old mound - Hole filled with soft soil between trunks - Reset Stake in hole

To Bottom (Pg. 57a)

Calc 114.28

53+64.37

221.78

51+64.30 Set 1x2 Top Ridge

148°-59-00

Calc S89°-53-25"E

Township Line N89-03-30E

Transit Line

221.97 @ 2°-23

T8N R11W

T9N R11W

36

1

27+61.75 Set 1x2 on Ridge

100.21

Set 2"x2" Stake 1/4 Sec. Cor 1/24/23

64.83

26+61.54

Replaced with 2" I.P. with B.C. in Conc. Marked as shown 1/11/23 E.T.M.

200±

8+00±

5386.57

Z

KERN R11W SEC 1 T8N COUNTY

KERN T9N COUNTY SEC 36

KERN R11W 36 31 T8N 6 COUNTY

T9N COUNTY R10W

Calc 20 [illegible]

Fd 1x2 + nail

1+75

620.8

70°-39-30

0+00 Going N

53+00 Seep 52

Page 73

600

Calc = N0°-07-05"E

31.28

14°-10

203.50

Set 2"x2" Stake Twp Cor 1/24/23

15.38

Calc = 52+53.21

Fd 1x1 + nail

Replaced with 2" I.P. with B.C. in Block of Conc. Marked as shown 1/10/23. E.T.M.

Calc 52+53.35

90°-00-30"

T9N R10W

31

6

0+00 Orig

Cont [illegible] 52

Note: ANY ADDITION OR CHANGES ON THIS SHEET MUST BE MADE OR CIRCLED IN Red. WITH DATE AND NAME OF PERSON MAKING CHANGE.

Do not extend notes this side of this line.

RETURN TO
LOS ANGELES COUNTY SURVEYOR
FLOOD CONTROL

F-F.B. ...... Pg. 57 ...... Chief Party - Notes by ...... Date ......

Platted by ......
Date ......

W.O. No. 307 D.S.O. No. ......
Location ......
Surveyed by ......
Date 12/23/21, 12/24/21.
Indexed ......

RETURN TO
LOS ANGELES COUNTY SURVEYOR
FLOOD CONTROL

Note: ANY ADDITION OR CHANGES ON THIS SHEET MUST BE MADE OR CIRCLED IN Red, WITH DATE AND NAME OF PERSON MAKING CHANGE.

Do not extend notes this side of this line.

Date 4/24/22 Notes by Conly Chief Party Conly F-F.B 208 Pg. 57

W.O. No. 307 D.S.O. No.
Location T8+9N R11W
Surveyed by Conly
Date 4/24/22
Indexed

Conly
Boxmeyer
Holmes
Westcott

Hour
Not Made Broken
30°

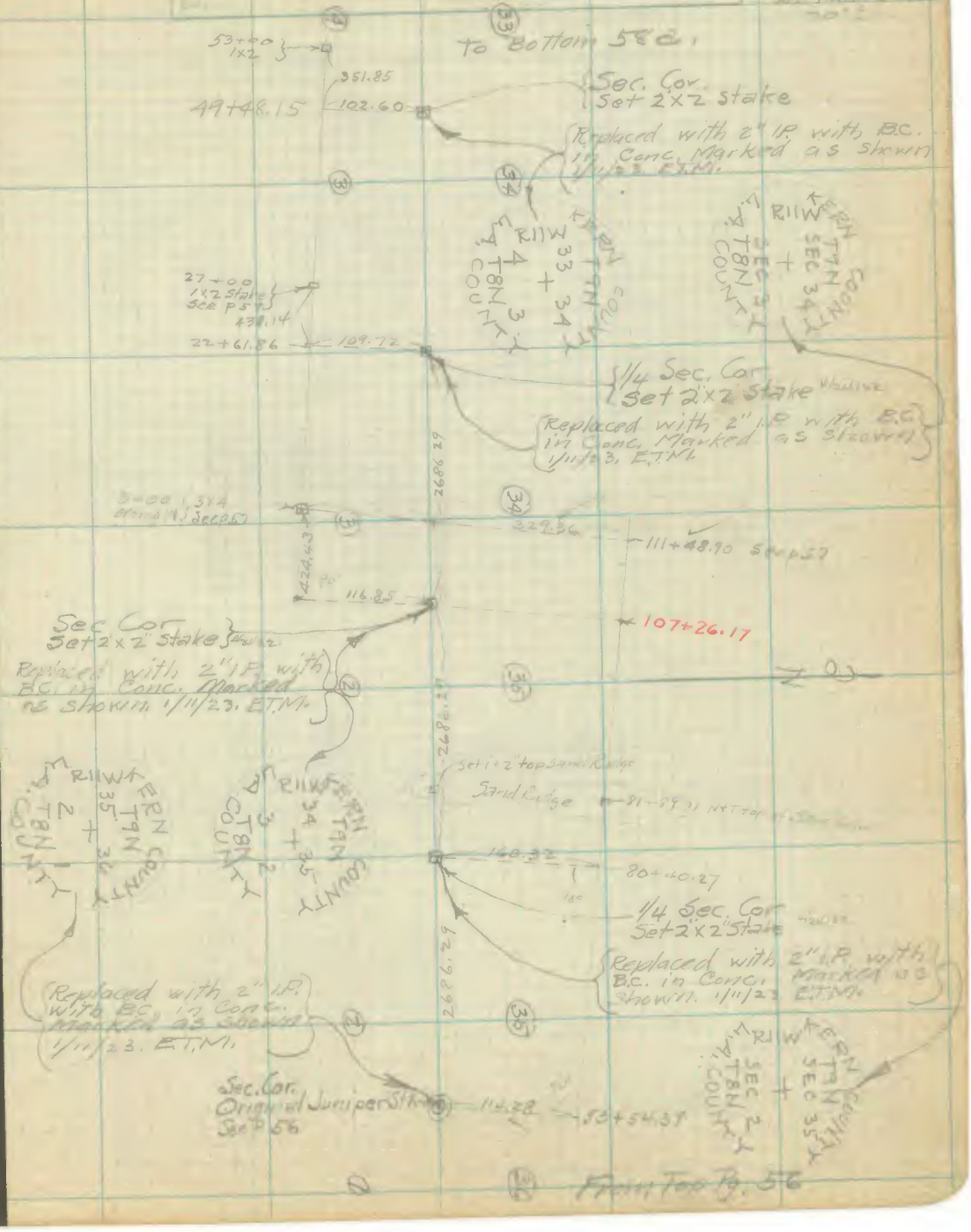

Note: ANY ADDITION OR CHANGES ON THIS SHEET MUST BE MADE OR CIRCLED IN Red. WITH DATE AND NAME OF PERSON MAKING CHANGE.

Do not extend notes this side of this line

RETURN TO
LOS ANGELES COUNTY SURVEYOR
FLOOD CONTROL

F-F.B 208 Pg. 58a

Chief Party Notes by ..... Date .....

Printed by ..... W.O. No. 307 N.S.C.
Date ..... Location T.8N. R.11W.
Map No. ..... Surveyed by [illegible]
Plotting Ck'd by Purchase Date 6/15/22
Date May '24 Index .....

Temp 98° To 102

To Bottom Pg 57a

157+00 (1x2) — 206.69

156+93.31 (1x2) — 74.10

Section Cor
Set 2x2 Stake 6/15/22

Replaced with 2" I.P. with B.C. in Conc. Marked as Shown. 1/11/23. E.T.M.

KERN COUNTY T9N R11W 31 + 32 6 5 T8N COUNTY

KERN COUNTY T9N R11W SEC 32 + SEC 5 T8N COUNTY

133+00 (1x2) — 222.98

130+07.02 — 81.22

1/4 Sec Cor
Set 2x2 Stake 6/15/22
Temp 98° 102

Replaced with 2" I.P. with BC in Conc. Marked as Shown 1/11/23. E.T.M.

106+00 (1x2) — 279.27

103+20.73 — 88.35

Section Cor
Set 2x2 Stake 6/15/22

Replaced with 2" I.P. with B.C. in Conc. Marked as Shown 1/11/23. E.T.M.

KERN COUNTY T9N R11W 32 + 33 5 4 T8N COUNTY

KERN COUNTY T9N R11W SEC 33 + SEC 4 T8N COUNTY

80+00 — 255.52

76+34.44 — 95.47

1/4 Sec. Cor
Set 2x2 Stake 6/15/22

Replaced with 2" I.P. with B.C. in Conc. Marked as Shown. 1/11/23. E.T.M.

From Top Pg 57a

RETURN TO
LOS ANGELES COUNTY SURVEYOR
FLOOD CONTROL

Do not extend notes this side of this line

Note: ANY ADDITION OR CHANGES ON THIS SHEET MUST BE MADE OR CIRCLED IN Red. WITH DATE AND NAME OF PERSON MAKING CHANGE.

Date [illegible] Notes by [illegible] Chief Party [illegible] F-F.B 208 Pg. 58

W.O. No. 307
Location L.A. - Mary Calme
Surveyed by Comply
Date 10/24/21
Checked

Plotting Chk'd by Purchase
Date May [illegible]

40+

46.14 — 159+01.40 Fd 2" I.P. P+T

159+00 Set 1x2

133+00 Set 1x2

38.55 — 132+51.28 Fd 1" I.P. 8" high

T8N R11W

T9N R11W

31.03 — 106+01.10 Fd 1½ I.P. 8" high

106+00 Set 1x2

80+00 Set 1x2

Fd 3/4" I.P. 8" high

23.44 — 79+50.90

Note: ANY ADDITION OR CHANGES ON THIS SHEET MUST BE MADE OR CIRCLED IN Red. WITH DATE AND NAME OF PERSON MAKING CHANGE.

Do not extend notes this side of this line

RETURN TO
LOS ANGELES COUNTY SURVEYOR
FLOOD CONTROL

F-F.B 309 Pg. 57 Chief Party Notes by [illegible] Date [illegible]

Plotted by Irwin	W.O. No. 307 D.S.O. No.
Date Sept 1922	Location L.A. Kern Co. Line
Map No.	Surveyed by Conn'y
Plotting C'k'd by	Date 10/24/21 9/26/21
Date	Indexed

Cold + Wind 40°

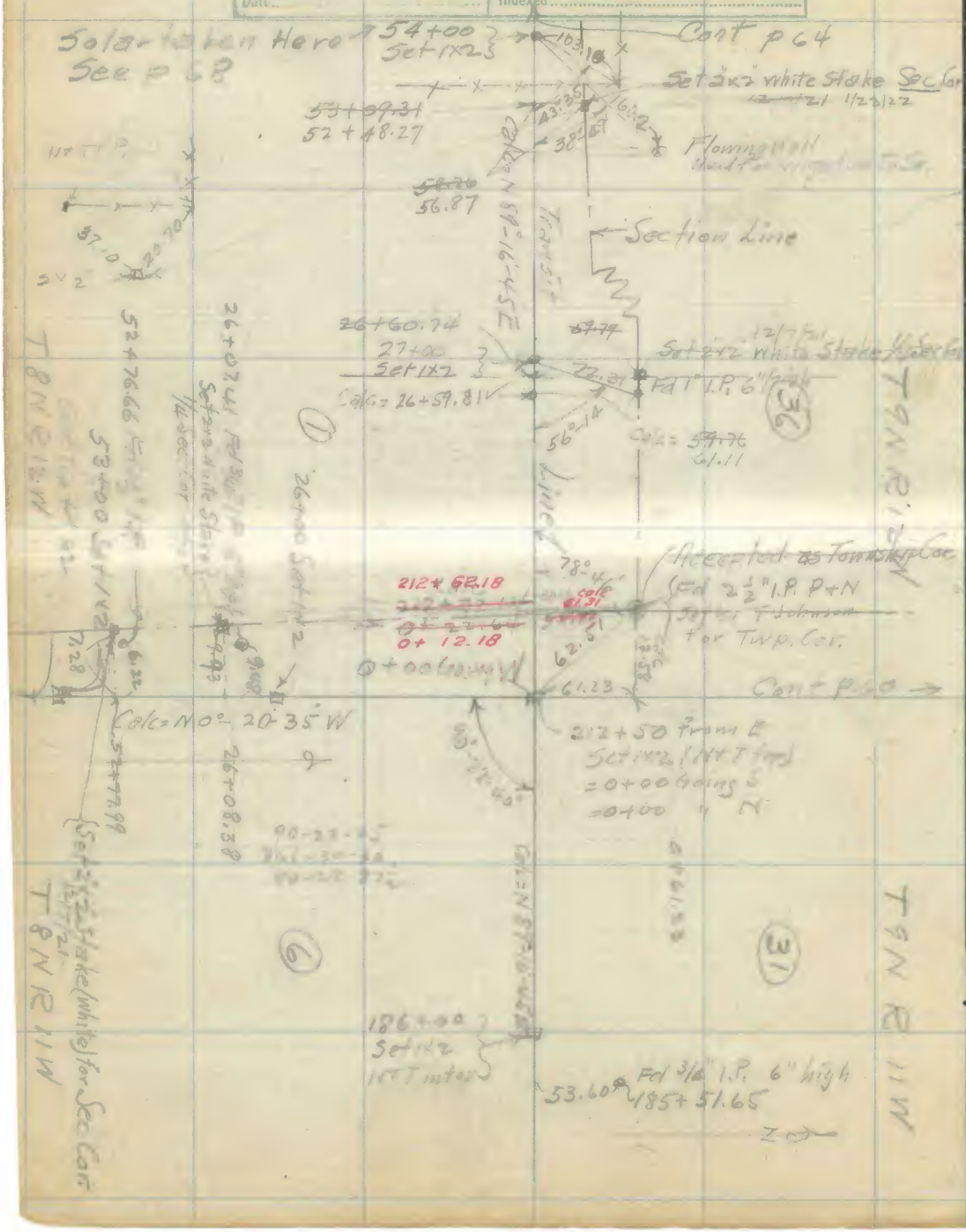

RETURN TO
LOS ANGELES COUNTY SURVEYOR
FLOOD CONTROL

Do not extend notes this side of this line

Note: ANY ADDITION OR CHANGES ON THIS SHEET MUST BE MADE OR CIRCLED IN **Red.** WITH DATE AND NAME OF PERSON MAKING CHANGE.

Date ..... Notes by ..... Chief Party ..... F-F.B 208 Pg. 59

Project by Irwin
Date Sept. 1922
Plotted by Forchase
Date May 24

W.O. No. 307
Location T8N R 11W + R12W

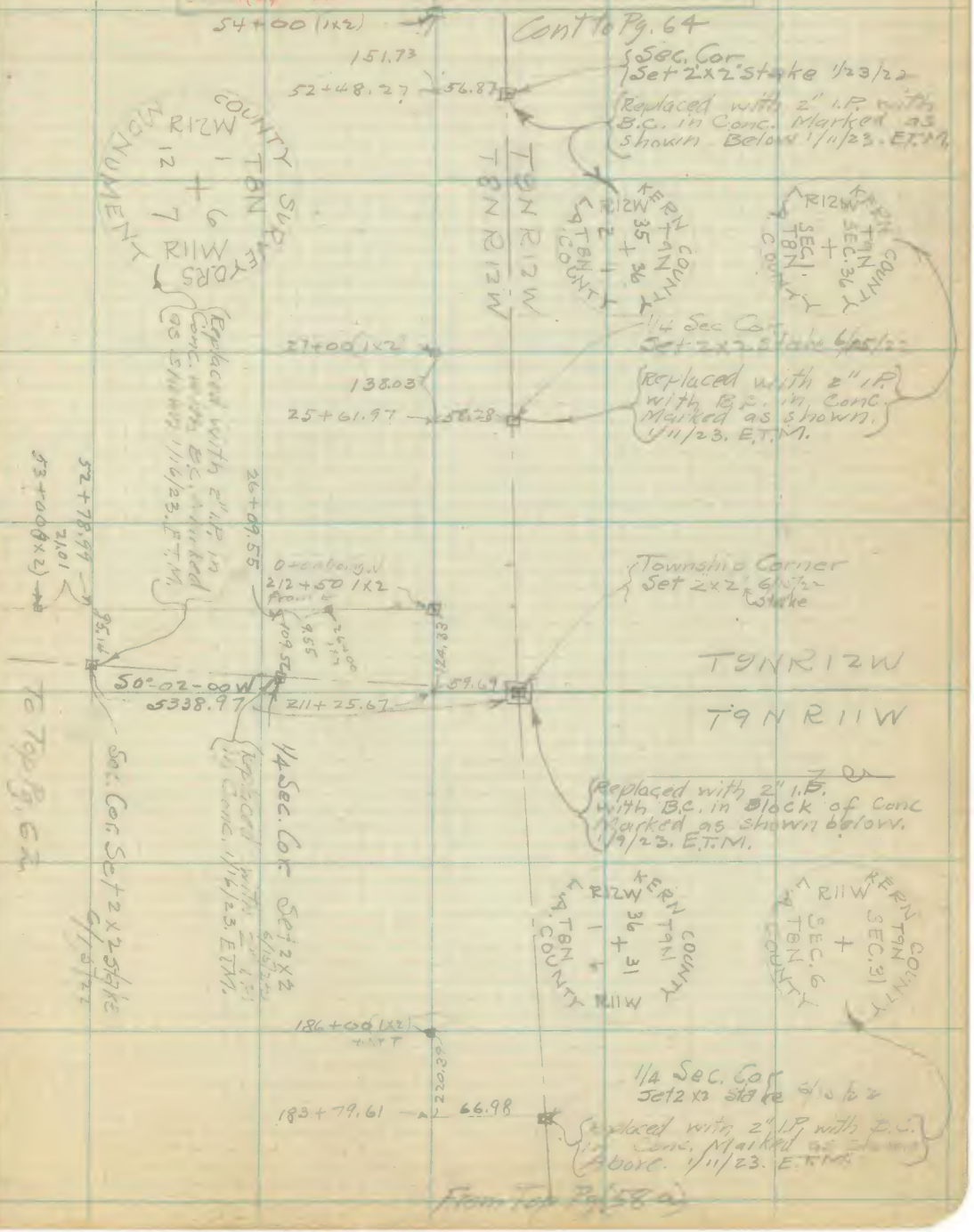

Note: ANY ADDITION OR CHANGES ON THIS SHEET MUST BE MADE OR CIRCLED IN Red. WITH DATE AND NAME OF PERSON MAKING CHANGE.

Do not extend notes this side of this line

RETURN TO
LOS ANGELES COUNTY SURVEYOR
FLOOD CONTROL

F-F.B 208 Pg. 60a Chief Party Notes by..... Date.....

Signed by.....	W.O. No..... B.S.D. No.....
Date.....	Location.....
Mar. No.....	Surveyed by.....
Entered C.V. by.....	Mail.....
Date.....	Indexed.....

RETURN TO
LOS ANGELES COUNTY SURVEYOR
FLOOD CONTROL

Note: ANY ADDITION OR CHANGES ON THIS SHEET MUST BE MADE OR CIRCLED IN **Red.** WITH DATE AND NAME OF PERSON MAKING CHANGE.

Do not extend notes this side of this line

Date [illegible] Notes by [illegible] Chief Party [illegible] F-F.B 208 Pg. 60

Irwin
Sept 1922

307
L.A. Kern Co Line
Surveyor Comly
Date 10/25/21

108+00
Set NTT
Cont next Page

(Calc. 106+99.79)
Fd 4"x4" Pine Stake leaning (Loc. bottom at Ground)
141.35
44°51
99.69 Calc.
22.66
107+34.3
Fd 2"x3" Pine Stake + nail

81+00
Set NTT
(25)
14.30
80+66.30
Fd 3/4" I.P. leaning E in Plowed field
(30)

Calc: N 0° 20' 35" W

N

54+00
Set NTT
53+98.05
Fd 2"x3" Pine Stake + nail
5.70

27+00.72
Fd 3/4" I.P. [illegible]
(30)
3.30
27+00 Set NTT
(31)

Fd 2½" I.P. Plug + nail Set by Tuberculosis for Twp. Corner
12.58
0+61.23
212+50 from E
= 0+00 Going S
= 0+00 " N
Sec P 59
Calc = N 89° 16' 45" E

90-22-40

Cont B 59

T8N R12W (6)

(1) T8N R11W

Note: ANY ADDITION OR CHANGES ON THIS SHEET MUST BE MADE OR CIRCLED IN Red. WITH DATE AND NAME OF PERSON MAKING CHANGE.

Do not extend notes this side of this line

RETURN TO
LOS ANGELES COUNTY SURVEYOR
FLOOD CONTROL

F-F.B 208 Pg. 61 Chief Party Notes by [illegible] Date [illegible]

Plotted by Irwin	W.O. No. 307 D.S.O. No.
Date Sept. 1922	Location L.A. Kern Co. Line
Map No.	Surveyed by Comly + party
Plotted [illegible]	Date 10/25/21
Initials	Indexed

(12) (9)

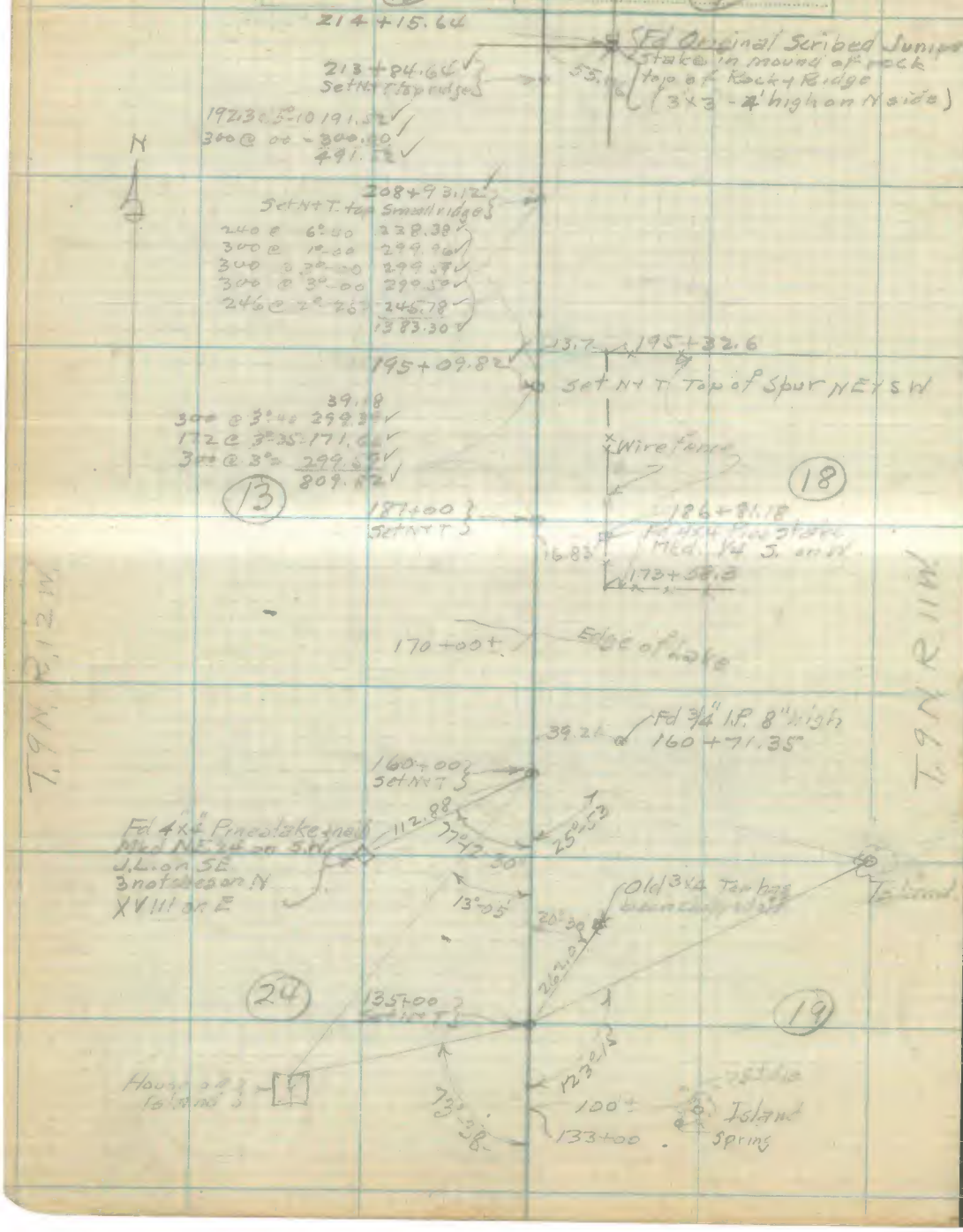

RETURN TO
LOS ANGELES COUNTY SURVEYOR
FLOOD CONTROL

Do not extend notes this side of this line

Note: ANY ADDITION OR CHANGES ON THIS SHEET MUST BE MADE OR CIRCLED IN **Red.** WITH DATE AND NAME OF PERSON MAKING CHANGE.

Date ..... Notes by ..... Chief Party ..... F.F.B. 208 Pg. 62

Checked by
Date
Map No.
Checking C
Date

307
LA Kern Co. line
County
Surveyed by
Date 10/25/21

53+00 See F Stakeoff

79+48.44 {Replaced with 2" I.P. in Conc. 1/16/23. E.T.M.}
~~79+47.60~~
Set 2x2 Stake
80.72
52.40
80+00 Set M.T. (7)

79+44.52 Fd 3/4 I.P. Bent
~~Set 2x2 Stake~~ 1/4 Sec. Cor.
(12)

93+00 Edge of lake

Set 2x2 white stake
Sec. Cor 106+17.88
~~12/1/21~~ 106+17.27
12/30/21 (New) Fd 3x4 3' high in Mtn. Lion

N 0°-02-00 W
5338.97 per Mile

82.12
106+59.35 Fd old Redwood 2x3" Stake 6" high

Replaced with 2" I.P. with B.C. in Conc. See Waterdale Road Survey F.B. 209-2 E.T.M.

107+00 Set 1x2

Section Line

119+12.15
Set 2x2 White Stake on line

Replaced with 2" I.P. in Conc. 1/16/23. E.T.M.

119+52 Fd 3x4 1.3' high in mtn. 1.7' Bent

132+86.16 Fd 3x4 - 3' high
132+87.33 Set 2"x2" stake (white) Sec Cor
~~12/1/21~~ 12/30/21

112.67
134+00 Set 1x2

Set 2"x2" white Stake for Sec. Cor
159+56.77

37.45
159+70.20 Fd 2x2 (old)
159+79.23 Fd 3x4 Rough Redwood (old) 18" high

Replaced with 2" I.P. with B.C. in Conc. SEE. F.B. 209-19 E.T.M.

N.T.F.P.

160+00 Set 1x2

1 ft N top Cor Post

N.T.F.P.

Section Line

Set 2"x2" white Stake for 1/4 Sec. Cor.
{Replaced with 2" I.P. in Conc. 1/16/23. E.T.M.}

186+26.21

186+40.0 Fd 2x2

187+00

Cont to page 63

Note: ANY ADDITION OR CHANGES ON THIS SHEET MUST BE MADE OR CIRCLED IN Red. WITH DATE AND NAME OF PERSON MAKING CHANGE.
Do not extend notes this side of this line
RETURN TO LOS ANGELES COUNTY SURVEYOR FLOOD CONTROL

F-F.B. 208 Pg. 63 Chief Party Notes by Date

307
L.A. Kern Co Line
Corr 14
10/26/21

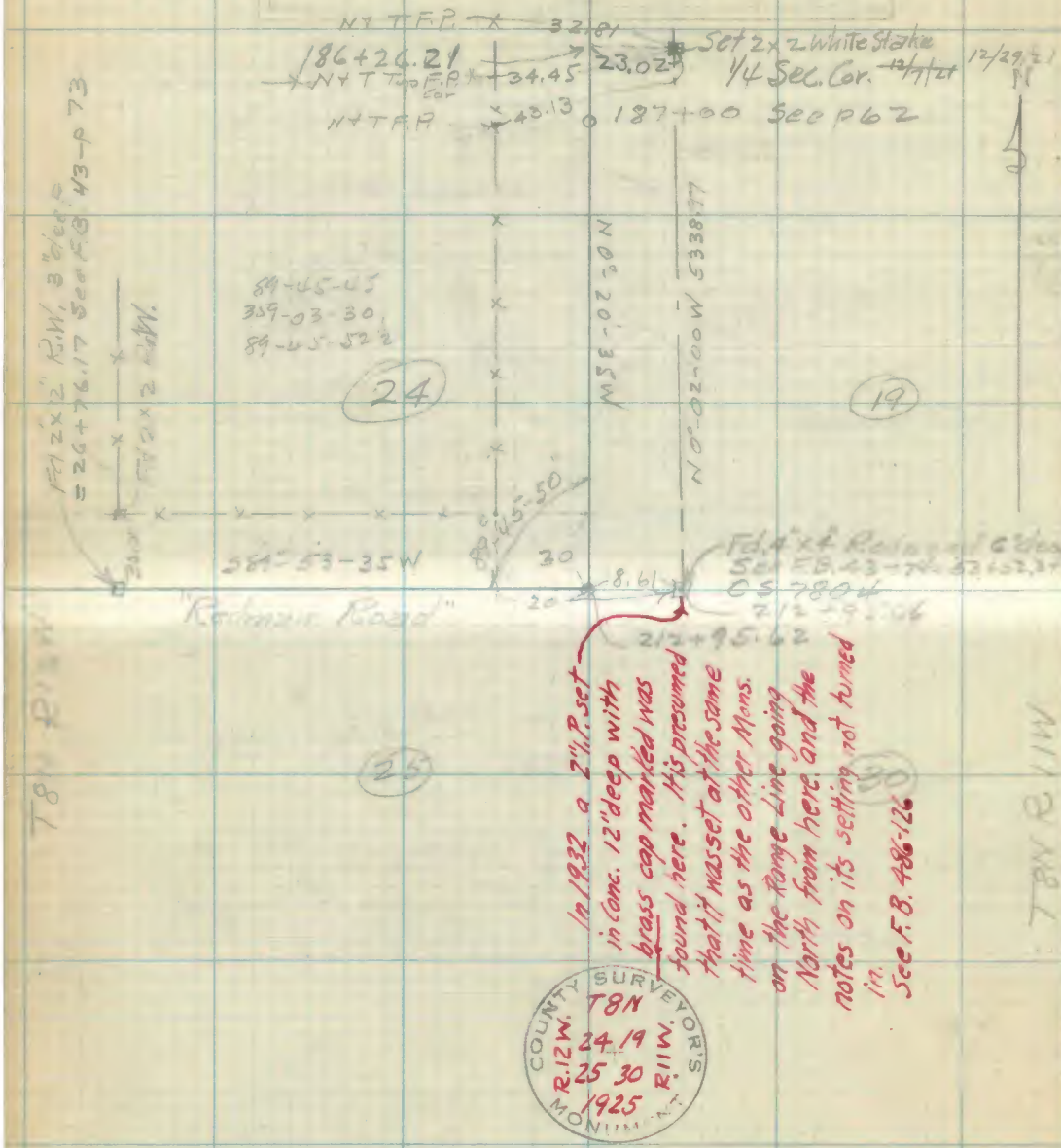

RETURN TO
LOS ANGELES COUNTY SURVEYOR
FLOOD CONTROL

Do not extend notes this side of this line

Note: ANY ADDITION OR CHANGES ON THIS SHEET MUST BE MADE OR CIRCLED IN **Red.** WITH DATE AND NAME OF PERSON MAKING CHANGE.

Date 10/27/21 Notes by [illegible] Chief Party [illegible] F-F.B 208 Pg. 64

Plotted by Irwin
Date Sept. 1922.
Reg. No.
Plotting L'd'n by
Date

W.O.No. 307 U.S.G.No.
Location L.A. Kern Co. Line
Surveyed by Conroy
Date 10/27/21

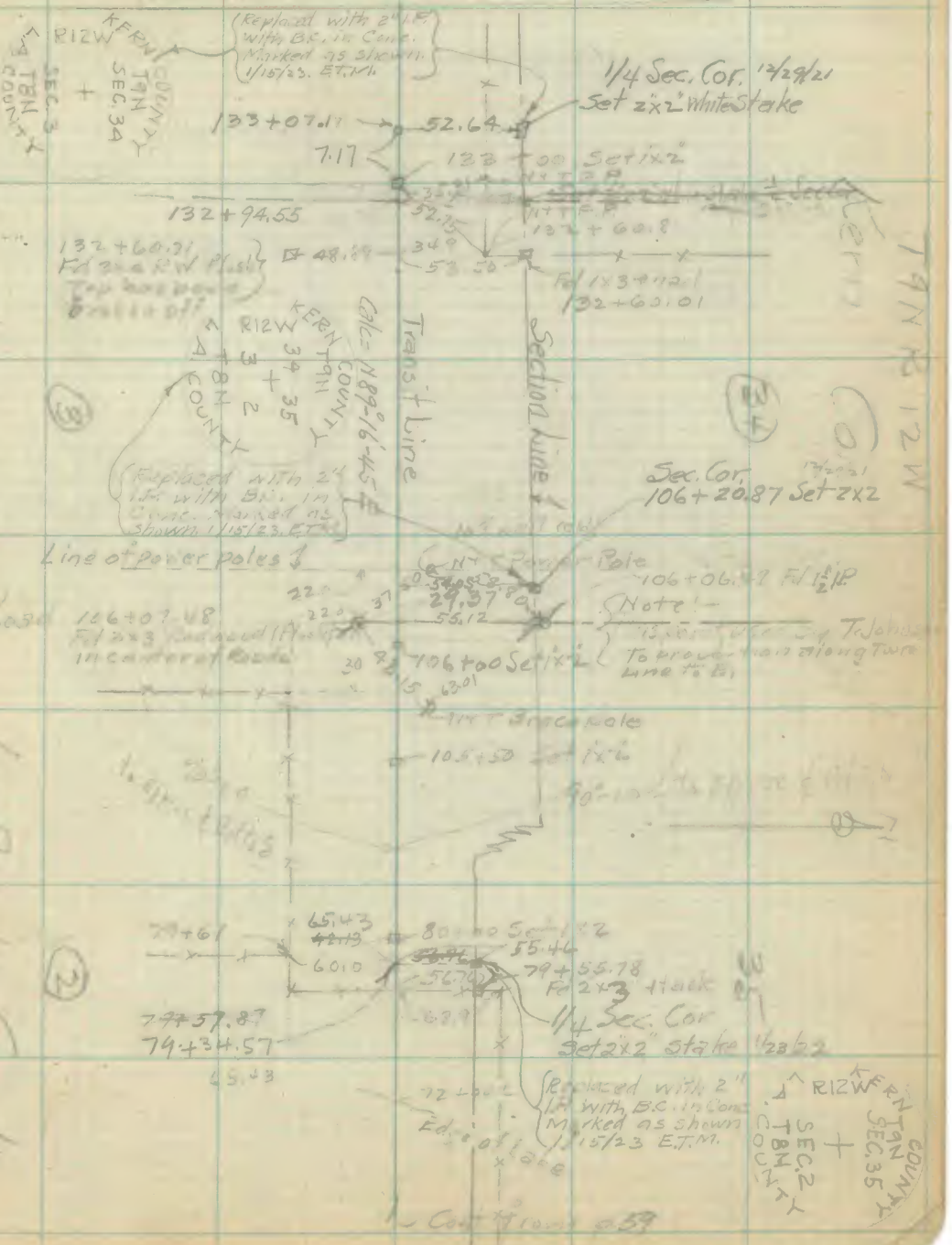

Note: ANY ADDITION OR CHANGES ON THIS SHEET MUST BE MADE OR CIRCLED IN Red. WITH DATE AND NAME OF PERSON MAKING CHANGE.

Do not extend notes this side of this line

RETURN TO
LOS ANGELES COUNTY SURVEYOR
FLOOD CONTROL

F-F.B 206 Pg. 66 Chief Party Notes by Date 10/27/21



RETURN TO
LOS ANGELES COUNTY SURVEYOR
FLOOD CONTROL

Do not extend notes this side of this line

Note: ANY ADDITION OR CHANGES ON THIS SHEET MUST BE MADE OR CIRCLED IN **Red.** WITH DATE AND NAME OF PERSON MAKING CHANGE.

Platted by	W.O. No. 397 D.S.O. No.
Date	Location L.A.-Kern Co. Line
Map No.	Surveyed by Markey & Berry
Platting C'k'd by	Date 12/20/23
Date	Indexed

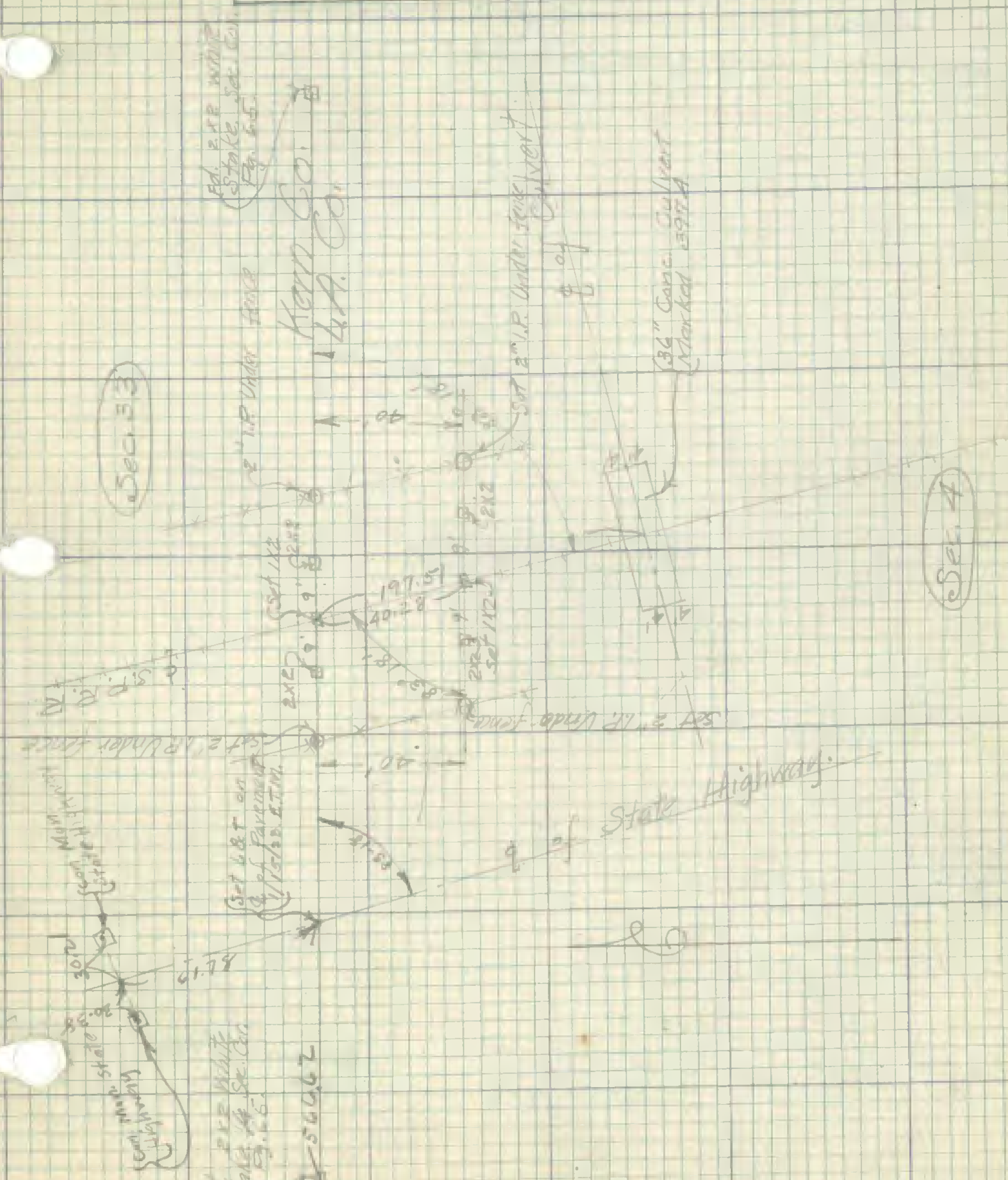

Plotted by	W.O. No. D.S.O. No.
Date	Location
Map No.	Surveyed by
Plotting C'k'd by	Date
Date	Indexed

Date 10/27/21 Notes by Comly Chief Party H.L. Comly F-F.B 208 Pg. 66

Irwin
Sept. 1922

W.O. No. 307 S.S.O. No.
Location L.A. Kern Co. Line
Surveyed by Comly & Party
Date 10/27/21

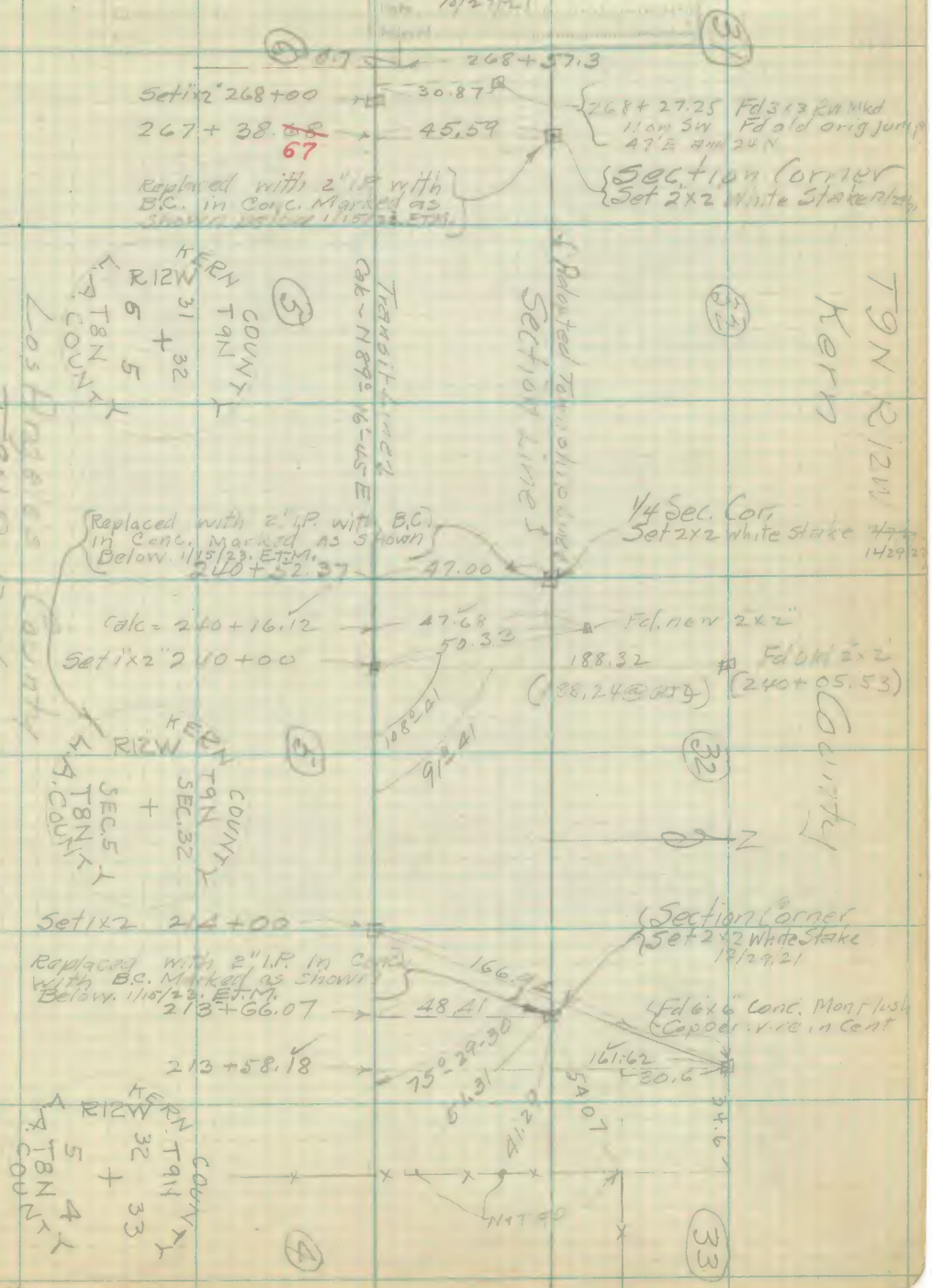

Note: ANY ADDITION OR CHANGES ON THIS SHEET MUST BE MADE OR CIRCLED IN Red. WITH DATE AND NAME OF PERSON MAKING CHANGE.

Do not extend notes this side of this line

RETURN TO
LOS ANGELES COUNTY SURVEYOR
FLOOD CONTROL

F-F.B 208 Pg. 67 H.I. Comly Chief Party Notes by Comly Date 10/28/21

Irwin
Sept. 1922.

307
LP Kern Co Line
Comly
10/28/21

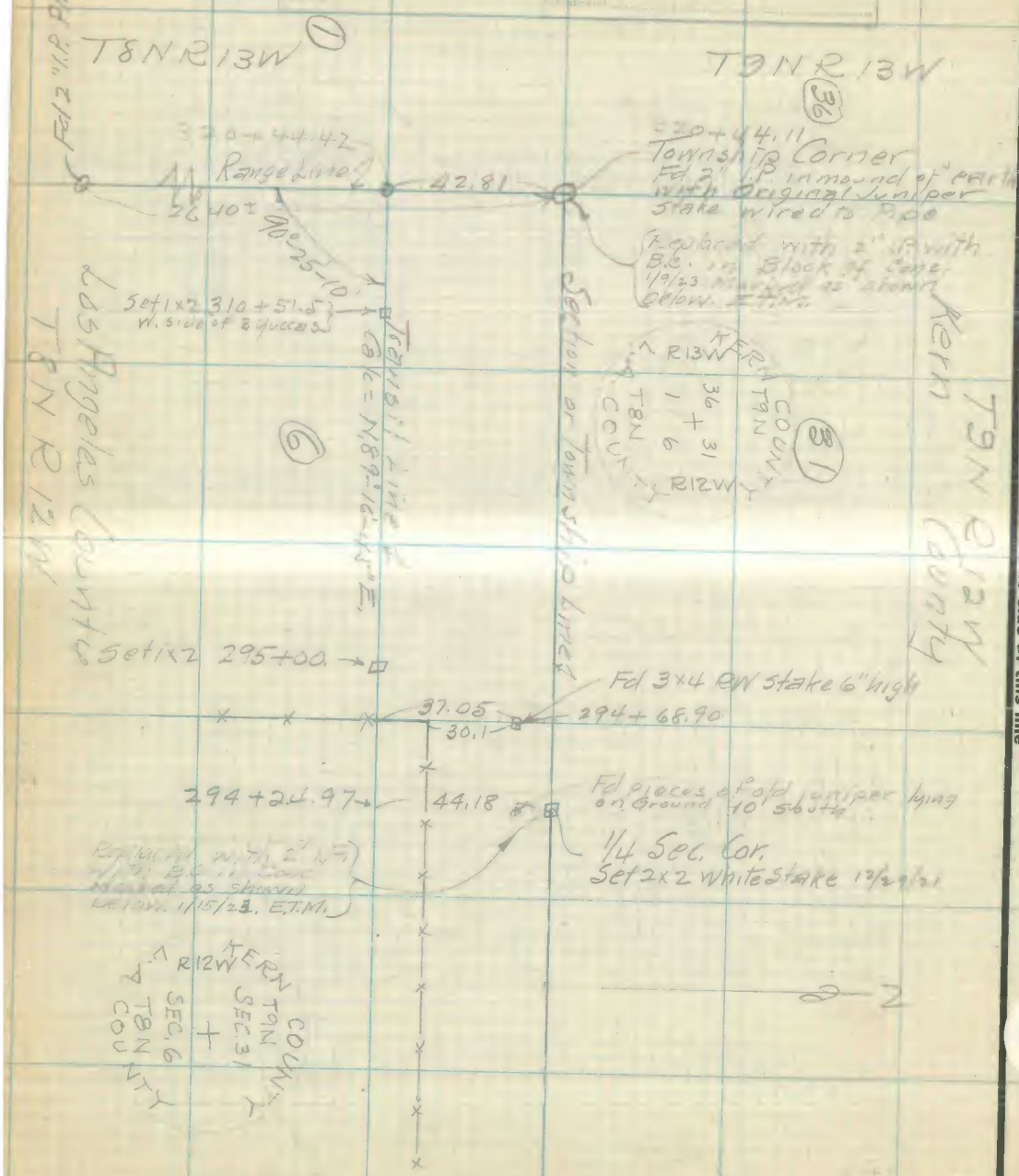

RETURN TO
LOS ANGELES COUNTY SURVEYOR
FLOOD CONTROL

Do not extend notes this side of this line

Note: ANY ADDITION OR CHANGES ON THIS SHEET MUST BE MADE OR CIRCLED IN **Red.** WITH DATE AND NAME OF PERSON MAKING CHANGE.

Date 10/27/21 Notes by: H.L. Conroy Chief Party Conroy F-F.B 208 Pg. 68

Planned by
By
Map by
Platted by
Date

W.O. No. 367 O.B.B. No.
L.A. Kern Co. Line
Conroy
Date 10/27/21
Indexed

Solar L.A. Kern Co. Line

Instat Station 54+00 Sep 59 1 mile
West of Twp Cor to T 8+9 N R 11+12 W
Sight E along transit line to 0+00 turning
right or South to Sun
Oct. 27, 1921 Mag Bg = N89-25E Variation
Set at 16° 20 Lat. = 34°-49'-15"

No	Horz	Vert	Time Long.
1 UR	49°-41-30	32°-14	9-17
2 LL	49-20-00	31-49-30	9-18
3 UR	50-11-30	32-31-00	9-19
4 LL	49-48-00	32-05-30	9-20
5 UR	50-45-00	32-49-00	9-22
6 LL	50-21-30	32-23-30	9-23
7 UR	51-13-30	33-04-00	9-24
8 LL	50-46-30	32-37-00	9-25
9 UR	51-40-00	33-19-30	9-26
10 LL	51-16-00	32-52-30	9-27
11 UR	52-13-30	33-36-00	9-28
12 LL	51-49-30	33-10-00	9-29

Check to Log

	N	E
1 =	89-16-43	
2 =	89-17-15	
3 =	89-16-27	
4 =	89-16-12	
5 =	89-17-22	
6 =	89-16-26	
6	535-40-23	
	89-16-41	

Call = N89°-16'-45"E. Adopted Bearing N.89°16'45"E.

Calc True Variation = 16°-11'-45".

Note: ANY ADDITION OR CHANGES ON THIS SHEET MUST BE MADE OR CIRCLED IN Red. WITH DATE AND NAME OF PERSON MAKING CHANGE.

Do not extend notes this side of this line

RETURN TO LOS ANGELES COUNTY SURVEYOR FLOOD CONTROL

F-F.B 208 Pg. 69 Chief Party Notes by [illegible] Date [illegible]

Plotted by	W.O. No. 3.8.7 D.S.O. No.
Date	Location L.A. Co. - Kern Co. Line
Map No.	Surveyed by Conner
Drawing Chk'd by	Date
Date	Included

(Los Angeles & Kern Co. Line W.O. 269)



Show Original Found

Old corners Found & Accepted on previous County Surveys

Corners Set on this survey

RETURN TO
LOS ANGELES COUNTY SURVEYOR
FLOOD CONTROL

Do not extend notes this side of this line

Note: ANY ADDITION OR CHANGES ON THIS SHEET MUST BE MADE OR CIRCLED IN **Red.** WITH DATE AND NAME OF PERSON MAKING CHANGE.

Date 1/24/22 Notes by Conaly Chief Party H.L. Conaly F-F.B 308 Pg. 70

Project: McPherson
Date: April 1924
Purchase
Date: May 1924

W.O. No. 283
T8N R10+11W
Conaly
Date 1/24/22

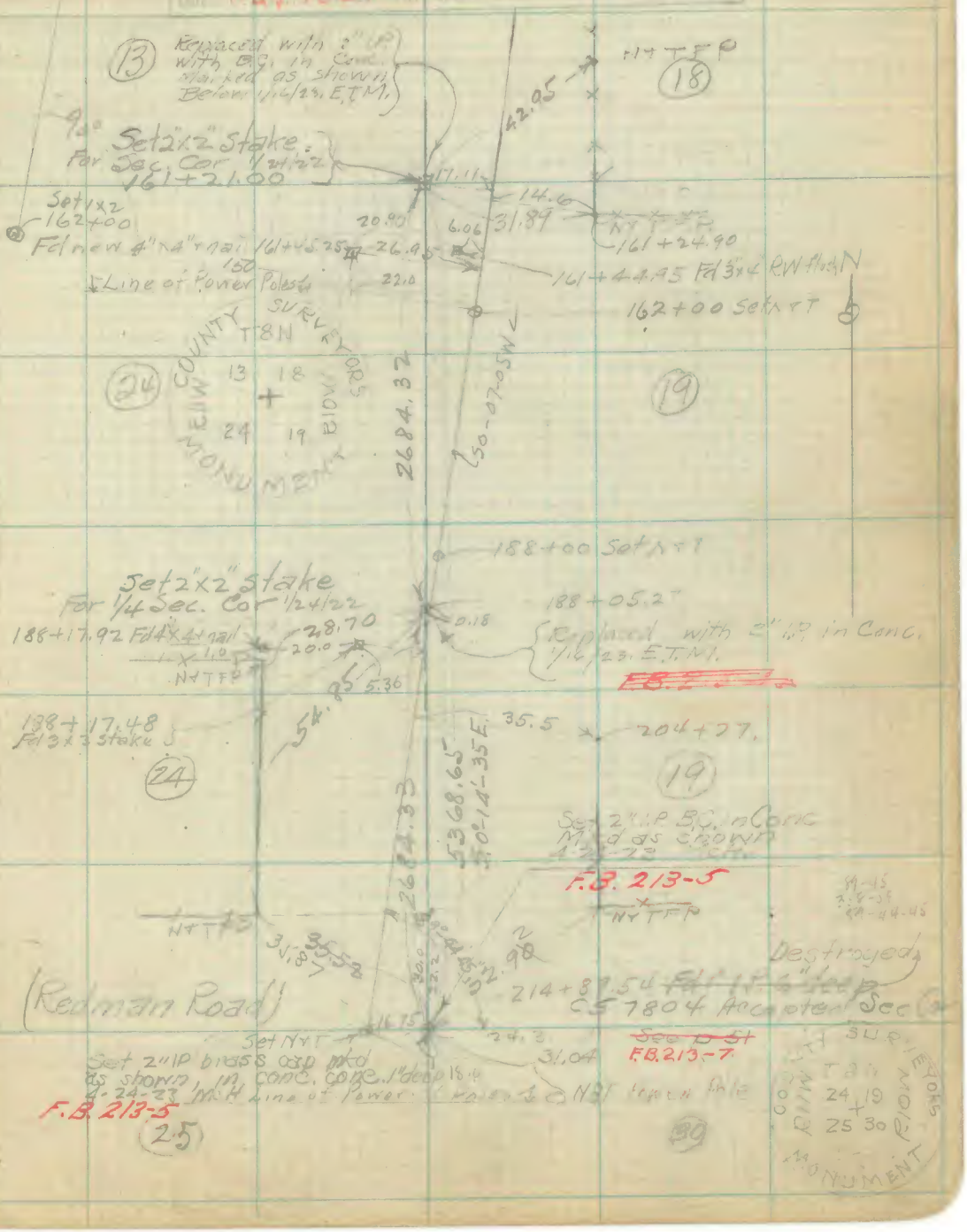

Note: ANY ADDITION OR CHANGES ON THIS SHEET MUST BE MADE OR CIRCLED IN Red. WITH DATE AND NAME OF PERSON MAKING CHANGE.

Do not extend notes this side of this line

RETURN TO
LOS ANGELES COUNTY SURVEYOR
FLOOD CONTROL

F-F.B 208 Pg. 71 H.F. Chief Party Notes by Comly Date 1/24/22

Project	McPherson	Project	283
Date	April 1924	Location	T8N R10 11W
Map No.		Surveyed by	Comly
Project	Purchase	Date	1/24/22
Date	May 1925	Indexed	



RETURN TO
LOS ANGELES COUNTY SURVEYOR
FLOOD CONTROL

Do not extend notes this side of this line

Note: ANY ADDITION OR CHANGES ON THIS SHEET MUST BE MADE OR CIRCLED IN **Red.** WITH DATE AND NAME OF PERSON MAKING CHANGE.

Date 1/24/22 Notes by Comly Chief Party Comly F-F.B 208 Pg. 72

McPherson
April, 1924

Purchase
May 1924

W.O. No. 283
T8N R10+11W
Comly
Date 1/24/22
Indexed

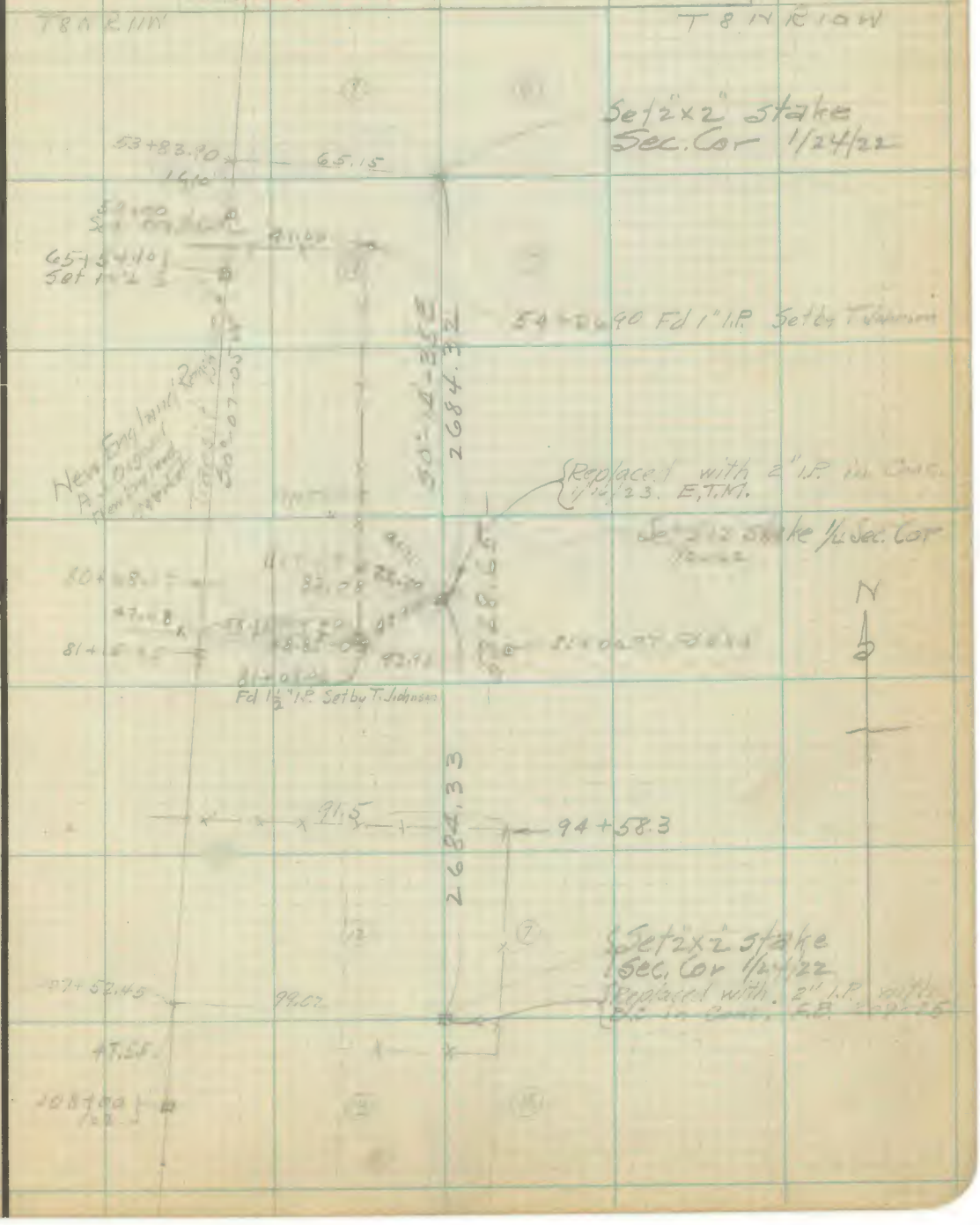

Note: ANY ADDITION OR CHANGES ON THIS SHEET MUST BE MADE OR CIRCLED IN Red. WITH DATE AND NAME OF PERSON MAKING CHANGE.

Do not extend notes this side of this line

RETURN TO
LOS ANGELES COUNTY SURVEYOR
FLOOD CONTROL

F-F.B 208 Pg. 73 Comm Chief Party Notes by Comm Date 1/24/22

Project by McPherson	Well No. 283
Date April 1924	Location T8N R10 11W
Map No.	Surveyed by Comm Party
Purchase	Date 1/24/22
Date May 1924	Indexed

RETURN TO
LOS ANGELES COUNTY SURVEYOR
FLOOD CONTROL

Do not extend notes this side of this line

Note: ANY ADDITION OR CHANGES ON THIS SHEET MUST BE MADE OR CIRCLED IN **Red.** WITH DATE AND NAME OF PERSON MAKING CHANGE.

Date 3/23/22 Notes by Conley Chief Party H.J. Conely F-F.B 208 Pg. 74

County Resources Planner Bunker

Checked by McPherson
Date April 1924
Map No.
Checked by Purchase
Date May 1924

W. O. No. 283 D. S. O. No.
Location T8N R10W
Surveyed by Conley Party
Date 3/23/22
Indexed

Sec. Cor.

Cont. page 75

10.45 80+48.24

Sec p 842

80+49.11

53+49.11 Set 1x2

51.16 80+00 Set 1x2

Fd 1x2 Stake 53+11.65

20

17

26+82.96

27+49.08 Set 1x2 Stake

38.45 54+00 Set 1x2

Sec. Cor
Set 2" I.P
P. 85
F.B. ~~208~~ 213-23

9.47 1.72 75

26+73.50

53+66.85

53+65.13

0°16'45"

21

Only ½ Cor 25.00 26+50.95

0+00

Sec p 20

To Adjusted Sec. Cor on Rangeline

16

Note: ANY ADDITION OR CHANGES ON THIS SHEET MUST BE MADE OR CIRCLED IN Red. WITH DATE AND NAME OF PERSON MAKING CHANGE.

Do not extend notes this side of this line

RETURN TO
LOS ANGELES COUNTY SURVEYOR
FLOOD CONTROL

F-F.B 208 Pg. 75 Chief Party Notes by Corrill Date 3-26-

Traced by McPherson
Date April 1924
Map No.
Filed by Purchase
Date May 1924

Well No. 283
Location T8N R4W
Surveyed by
Date 3/23/24

RETURN TO
LOS ANGELES COUNTY SURVEYOR
FLOOD CONTROL

Note: ANY ADDITION OR CHANGES ON THIS SHEET MUST BE MADE OR CIRCLED IN **Red.** WITH DATE AND NAME OF PERSON MAKING CHANGE.

Do not extend notes this side of this line

Date [illegible] Notes by [illegible] Chief Party [illegible] F-F.B 208 Pg. 76

M.S. Pierson
April 1924

Purchase
May 1934

[illegible]
T.6 N. R.10 W.
County
3/23/22

R. 11 W.

Adopted [illegible] Cor
2 x 2 Stake

2 x 2 Stake Seep to
Adopted Sec. Cor.

41.97 — 20.93 — 133+15.66

Set 1 x 2 bu. nts
133+19.18

132+86.8

37.35

131+00

88-59-00

R. 10 W.

88-59-00
355-55-30
[illegible]
88 58-52

(Calc Random) (Holmes)

107+00
[illegible]
131+00

Note: ANY ADDITION OR CHANGES ON THIS SHEET MUST BE MADE OR CIRCLED IN Red. WITH DATE AND NAME OF PERSON MAKING CHANGE.

Do not extend notes this side of this line

RETURN TO
LOS ANGELES COUNTY SURVEYOR
FLOOD CONTROL

F-F.B 208 Pg. 77 H.J. Comly Chief Party Notes by Comly Date 3/24/22

Comly
Rosecrans
Holmes
Bunier

Plotted by McPherson
Date April 1924
Map No.
Plotting Class Purchase
Date May 1924

Vol. No. 283
Location T8N R10W
Surveyed by Comly & Party
Date 3/24/22
Indexed

Clearwater AM



RETURN TO
LOS ANGELES COUNTY SURVEYOR
FLOOD CONTROL

Do not extend notes this side of this line

Note: ANY ADDITION OR CHANGES ON THIS SHEET MUST BE MADE OR CIRCLED IN **Red.** WITH DATE AND NAME OF PERSON MAKING CHANGE.

Date [illegible] Notes by [illegible] Chief Party [illegible] F-F.B 208 Pg. 78

Plotted by: McPherson	W.O. No. 283 D.S.O. No.
Date: April 1924	Location: T8N R10W
Map No.	Surveyed by
Plotting C'k'd by: Purchase	Date: 3/24/22
Date: May 1924	Indexed

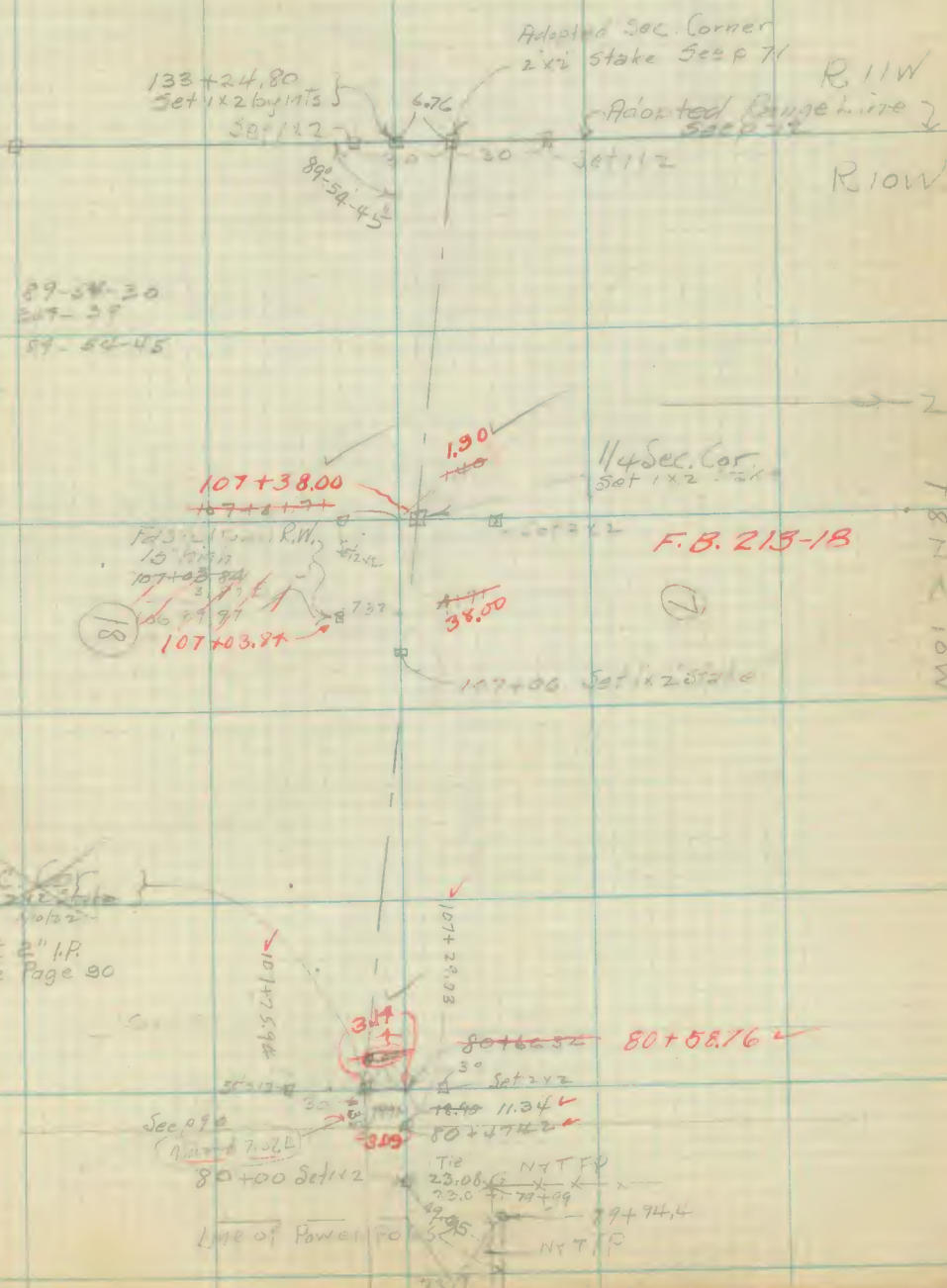

Note: ANY ADDITION OR CHANGES ON THIS SHEET MUST BE MADE OR CIRCLED IN Red. WITH DATE AND NAME OF PERSON MAKING CHANGE.

Do not extend notes this side of this line

RETURN TO
LOS ANGELES COUNTY SURVEYOR
FLOOD CONTROL

F-F.B 208 Pg. 79 M.J. Comly Chief Party Notes by Comly Date 3/25/22

Plotted by McPherson	W.O.# 283
Date April 1924	Location T&N R 10 W
Map No.	Surveyed by Comly + Party
Plotted C'k'd by Purchase	Date 3/25/22
Date May 1924	Indexed



RETURN TO
LOS ANGELES COUNTY SURVEYOR
FLOOD CONTROL

Note: ANY ADDITION OR CHANGES ON THIS SHEET MUST BE MADE OR CIRCLED IN **Red.** WITH DATE AND NAME OF PERSON MAKING CHANGE.

Do not extend notes this side of this line

Date 3/25 & 20 Notes by H.L. Comly Chief Party Comly F-F.B 208 Pg. 80

Platted by McPherson	W.O. No. 283 D.S.O. No.
Date April 1924	Location T8N R10W
Map No.	Surveyed by Comly & Party
Plotting Ck'd by Purchase	Date 3/25/22 & 3/26/22
Date May 1924	Index

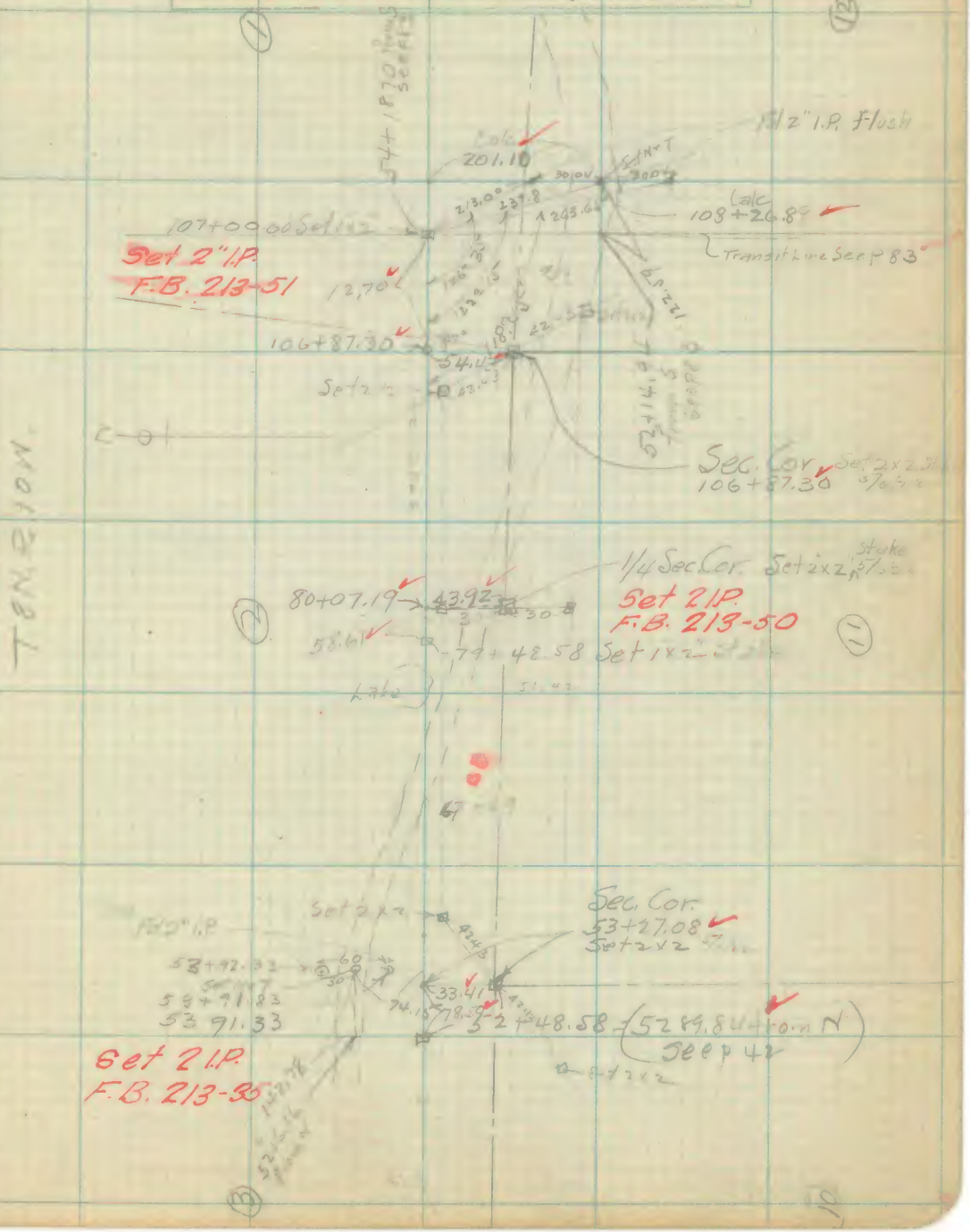

Note: ANY ADDITION OR CHANGES ON THIS SHEET MUST BE MADE OR CIRCLED IN Red. WITH DATE AND NAME OF PERSON MAKING CHANGE.

Do not extend notes this side of this line

RETURN TO
LOS ANGELES COUNTY SURVEYOR
FLOOD CONTROL

F-F.B. 208 Pg. 80(7) Hill Comly Chief Party Notes by Comly Date 3/26/22

Cool + Wind

Plotted by McPherson	W.O. No. 283
Date April 1924	Location T8N R10W
Map No.	Surveyed by Comly + Party
Practical Ck'd by Purchase	Date 3/26/22
Date May 1924	Indexed

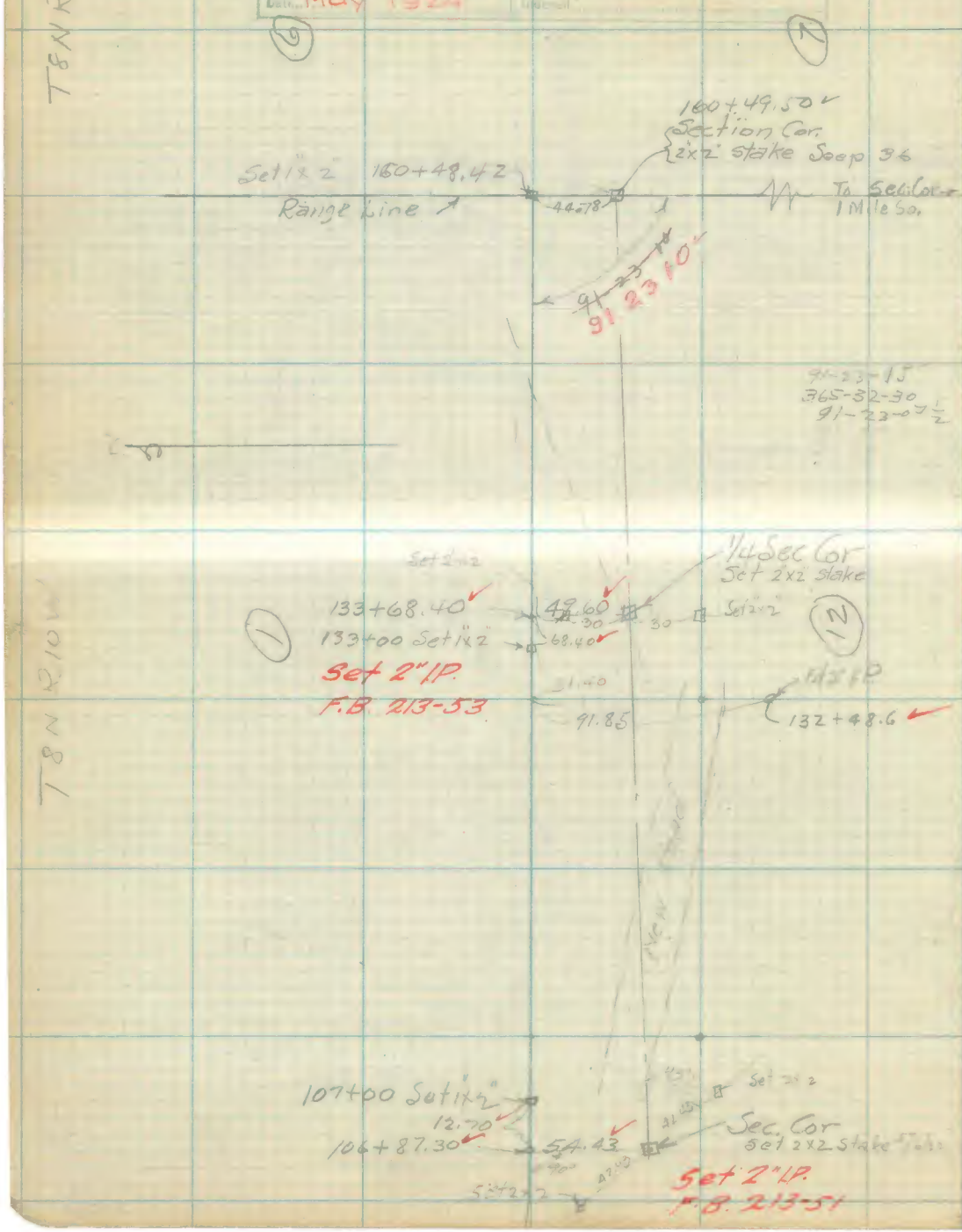

RETURN TO
LOS ANGELES COUNTY SURVEYOR
FLOOD CONTROL

Do not extend notes this side of this line

Note: ANY ADDITION OR CHANGES ON THIS SHEET MUST BE MADE OR CIRCLED IN **Red.** WITH DATE AND NAME OF PERSON MAKING CHANGE.

Date 3/20/22 Notes by [illegible] Chief Party Comly F-F.B 208 Pg. 21

P.M. Cold
Cloudy + Wind

Plotted by McPherson
Date April 1924
Map No.
Plotting C'k'd by Purchase
Date May 1924

W.O. No. 283 D.S.O. No.
Location T8N R10W
Surveyed by Comly + Party
Date 3/26/22
Indexes

Comly
Rosetrans
Holmes
Buhler

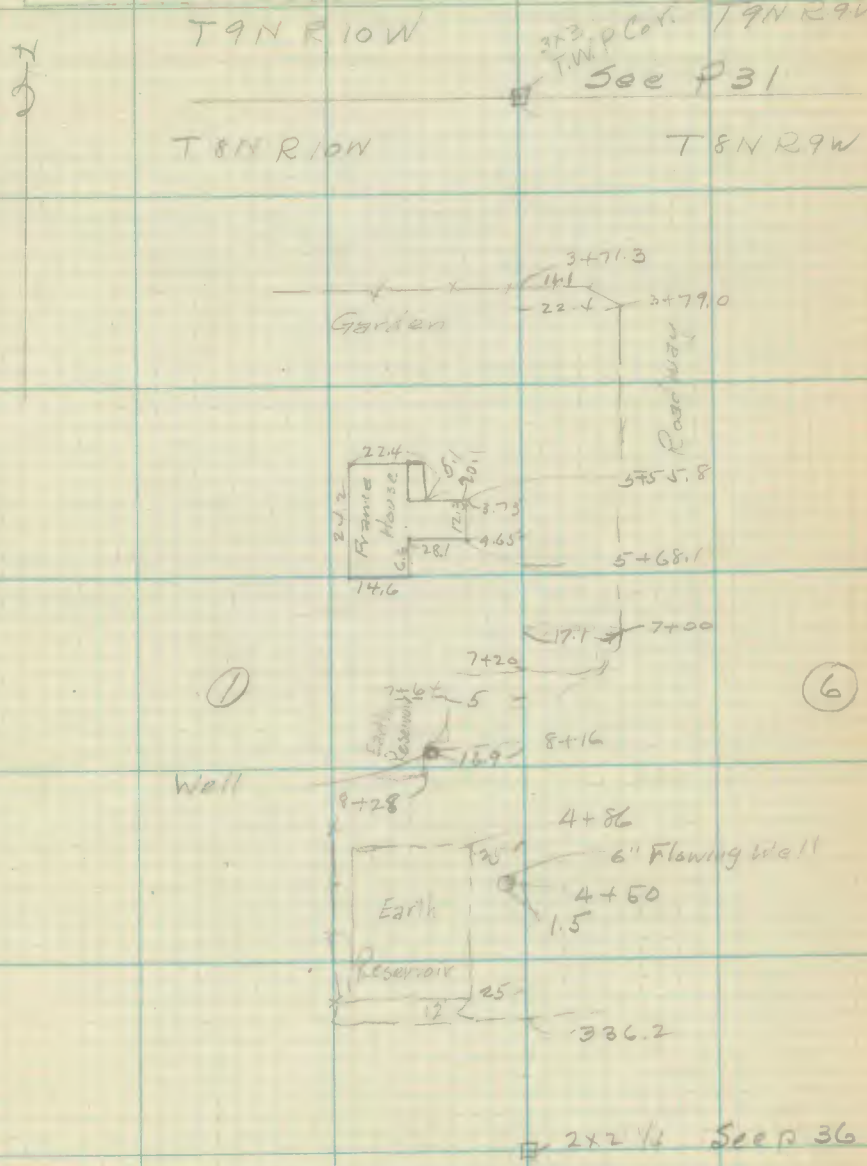

Note: ANY ADDITION OR CHANGES ON THIS SHEET MUST BE MADE OR CIRCLED IN Red. WITH DATE AND NAME OF PERSON MAKING CHANGE.

Do not extend notes this side of this line

RETURN TO
LOS ANGELES COUNTY SURVEYOR
FLOOD CONTROL

F-F.B ..... Pg. 82 ..... Chief Party Notes by ..... Date .....

Plotted by	W. O. No. ..... D. S. R. No. .....
Date	Location .....
Map No.	Surveyed by .....
Fieldwork Chkd by	Date .....
Date	Indexed .....

RETURN TO
LOS ANGELES COUNTY SURVEYOR
FLOOD CONTROL

Note: ANY ADDITION OR CHANGES ON THIS SHEET MUST BE MADE OR CIRCLED IN **Red.** WITH DATE AND NAME OF PERSON MAKING CHANGE.

Do not extend notes this side of this line

Date 3/27/22 Notes by Comly Chief Party H.I. Comly F-F.B 208 Pg. 83

AM Clear Warm

Comly
Rosecrans
Holmes
Buhler

Plotted by McPherson	W. O. No. 283 D. S. O. No.
Date April 1924	Location T8N R10W
Map No.	Surveyed by Comly & Party
Plotting Ck'd by Purchase	Date 3/27/22
Date May 1924	Indexed

T8N R10W

(2) (1)

57+37.4 192

107+00

Sec. Cor.

54+18.70 Set 1x2

Transit Line See p 80

Set 2" I.P. F.B. 213-51

13.84

53+64.54

122.59

2" I.P.

91°-13'-05

91-13-00
364-52-30
91-13-07½

52+14.94 (See p 80)

(11) (12)

35+00 Set 1x2

11.3

81-11-30

31+53

50.9

81°-11'-30"

Fd 2x3 Rough RW State 2" Hgt

276.0

31+00 Set

27+00 Set 1x2

Fd New 3x4 Mkd 11 on W 12 on E.

57.1

26+39.2

89-18-30
357-15
89-18-45

48.7

(11) (12)

89°-18-45

1350

7.54

Transit Line

See p 44A

See p 44A

Set 2" I.P. F.B. 213-52

92.00

0+00 Going W.

Orig. Sec. Cor. at 134+67.52 from W See p 44a

2x4' Rw. with Orig. Juniper wired on W.

55+50
28+50
See p 44a

(14) (13)

Note: ANY ADDITION OR CHANGES ON THIS SHEET MUST BE MADE OR CIRCLED IN Red. WITH DATE AND NAME OF PERSON MAKING CHANGE.

Do not extend notes this side of this line

RETURN TO LOS ANGELES COUNTY SURVEYOR FLOOD CONTROL

F-F.B 208 Pg. 84 H/Conroy Chief Party Notes by Conroy Date 3/27/22

Plotted by McPherson	W.O. No. 183 D.S.U. No.
Date April 1924	Location T8N R10W
Map No.	Surveyed by Conroy
Plotting Ck'd by Purchase	Date 3/27/22
Date May 1924	Indexed



RETURN TO
LOS ANGELES COUNTY SURVEYOR
FLOOD CONTROL

Note: ANY ADDITION OR CHANGES ON THIS SHEET MUST BE MADE OR CIRCLED IN **Red.** WITH DATE AND NAME OF PERSON MAKING CHANGE.

Do not extend notes this side of this line

Date 3/29/24 Notes by [illegible] Chief Party [illegible] F-F.B 208 Pg. 85

Retired by McPherson
April 1924
Purchase
May 1924

W.O. No. 283 D.O.O. No.
Location T8N R10W
Surveyed by County Party
Date 3/29/24

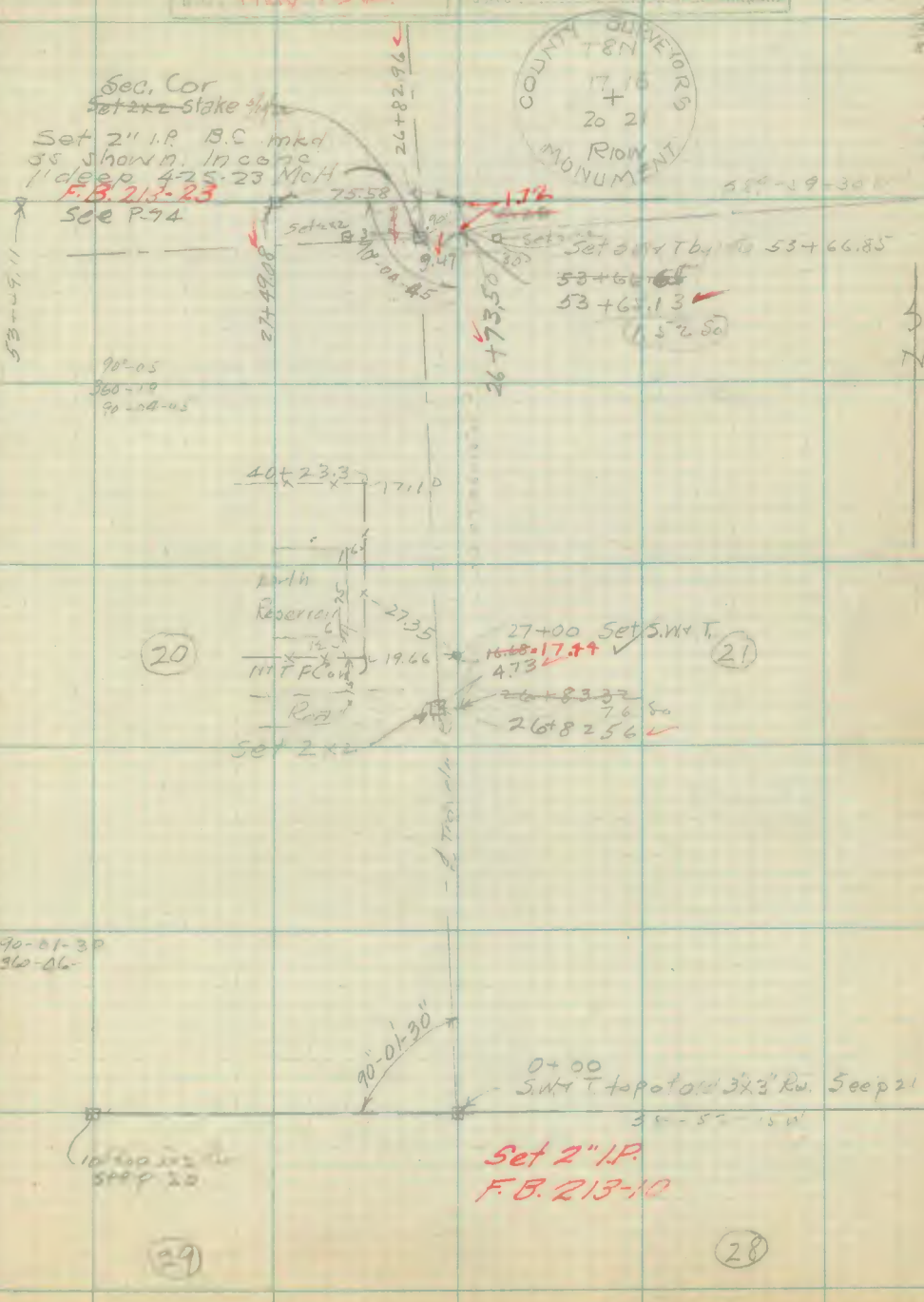

Note: ANY ADDITION OR CHANGES ON THIS SHEET MUST BE MADE OR CIRCLED IN Red. WITH DATE AND NAME OF PERSON MAKING CHANGE.

Do not extend notes this side of this line

RETURN TO
LOS ANGELES COUNTY SURVEYOR
FLOOD CONTROL

F-F.B 208 Pg. 86 Chief Party Notes by Date

Traced by McPherson
Date April 1924
Map Area
Planning Date Purchase
Date May 1924

W.O. No. 283
Location T8N R10W
Surveyed by Condux Party
Date 3/29/22
Indexed

RETURN TO
LOS ANGELES COUNTY SURVEYOR
FLOOD CONTROL

Do not extend notes this side of this line

Note: ANY ADDITION OR CHANGES ON THIS SHEET MUST BE MADE OR CIRCLED IN **Red.** WITH DATE AND NAME OF PERSON MAKING CHANGE.

Date 3/29/22 Notes by Comm Chief Party Comm F-F.B 208 Pg. 87

Plotted by McPherson	W.O. No 283 D.O. No
Date April 1924	Location T8N R10W
Project	Surveyed by Comm Party
Formula Calc by Purchase	Date 3/29/22
Date May 1924	Indexed

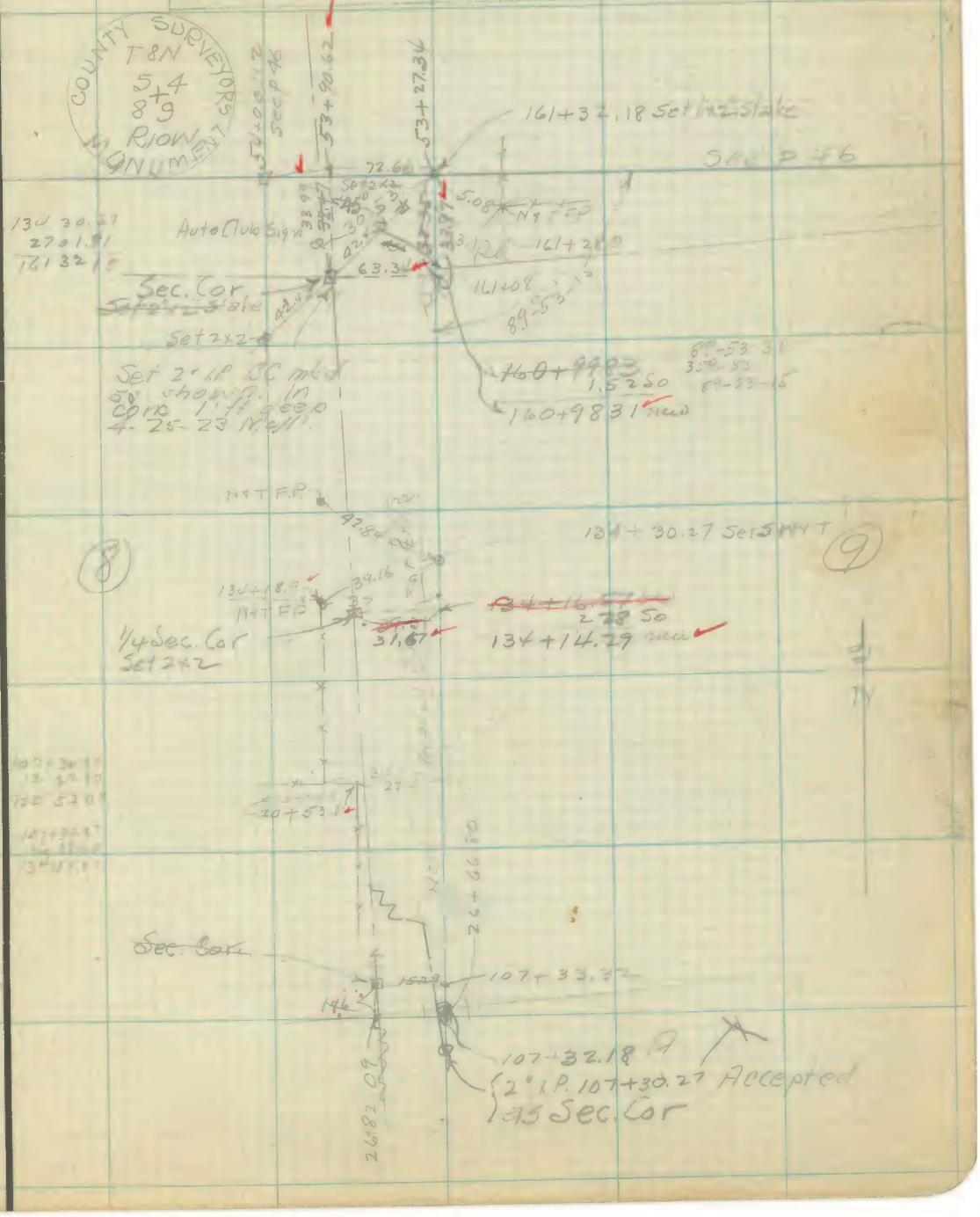

Note: ANY ADDITION OR CHANGES ON THIS SHEET MUST BE MADE OR CIRCLED IN Red. WITH DATE AND NAME OF PERSON MAKING CHANGE.

Do not extend notes this side of this line

RETURN TO
LOS ANGELES COUNTY SURVEYOR
FLOOD CONTROL

F-F.B 20[illegible] Pg. 88 H. Comly Chief Party Notes by [illegible] Date 3/29/22

McPherson
April 1924

Purchase
May 1924

W.O.No. 283
Location T8N R10
Surveyor Comly
Date 3/29/22



RETURN TO
LOS ANGELES COUNTY SURVEYOR
FLOOD CONTROL

Do not extend notes this side of this line

Note: ANY ADDITION OR CHANGES ON THIS SHEET MUST BE MADE OR CIRCLED IN **Red.** WITH DATE AND NAME OF PERSON MAKING CHANGE.

Date 4/25/22 Notes by Comly Chief Party Comly F-F.B 208 Pg. 89

Clear Hot

Posted by McPherson
Date April 1924
Mg. Ks.
Purchase
Date May 1924

W.O. No. 307 U.S.D. No.
Location T8N R10W
Surveyor Comly
Date 4/25/22

Comly
Rosecrans
Holmes
Westcott

COUNTY SURVEYORS T8N 18 17 + 19 20 R10W MONUMENT

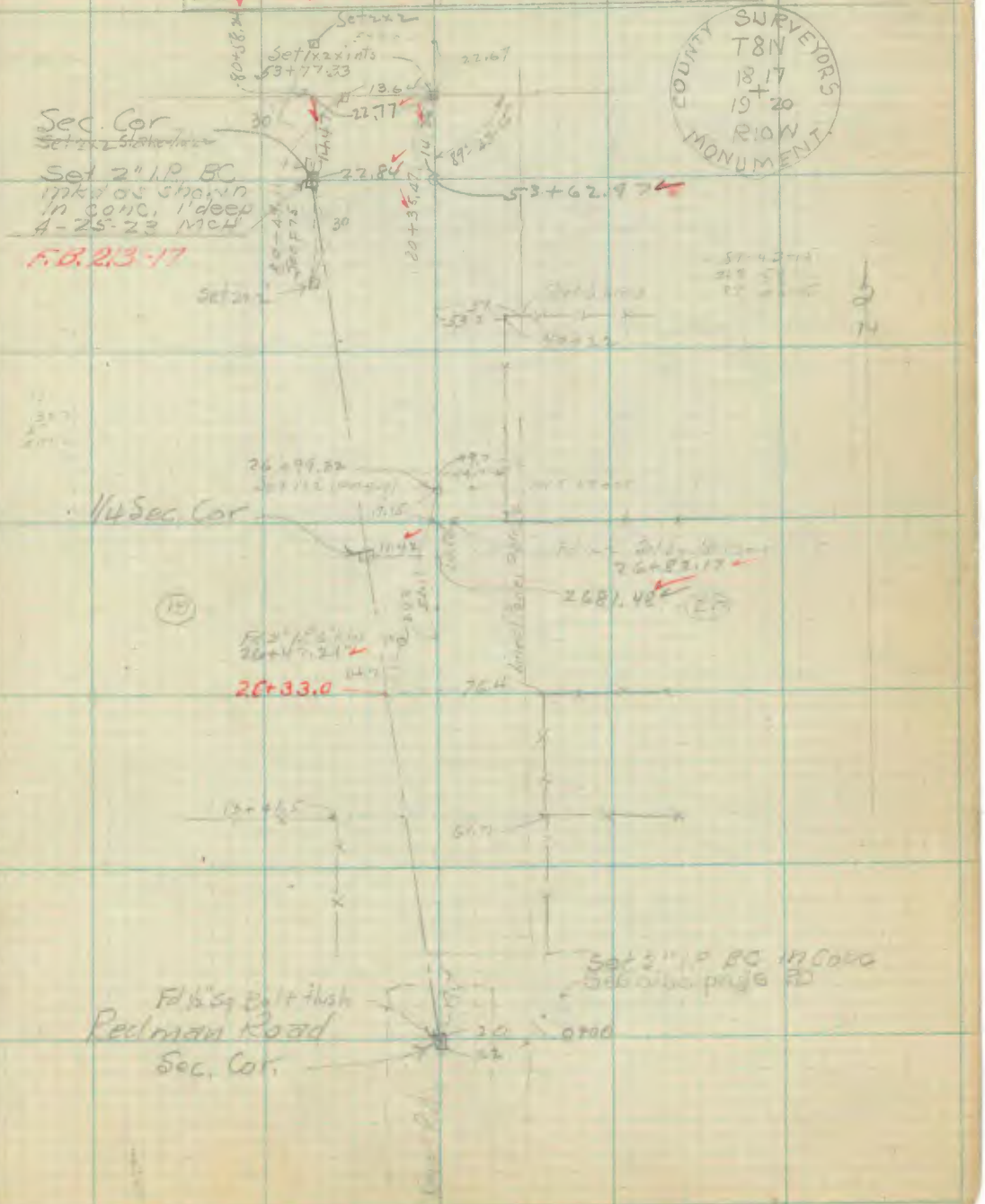

Note: ANY ADDITION OR CHANGES ON THIS SHEET MUST BE MADE OR CIRCLED IN Red. WITH DATE AND NAME OF PERSON MAKING CHANGE.

Do not extend notes this side of this line

RETURN TO
LOS ANGELES COUNTY SURVEYOR
FLOOD CONTROL

F-F.B 208 Pg. 90 Cornelius Chief Party Notes by Cornelius Date 4/25/22

McPherson
April 1924

Purchase
May 1924

307 O.B.O. No.
T8N 8 10 W
Cornelius Party

Cornelius
Cornelius
Pasadena
Westcott

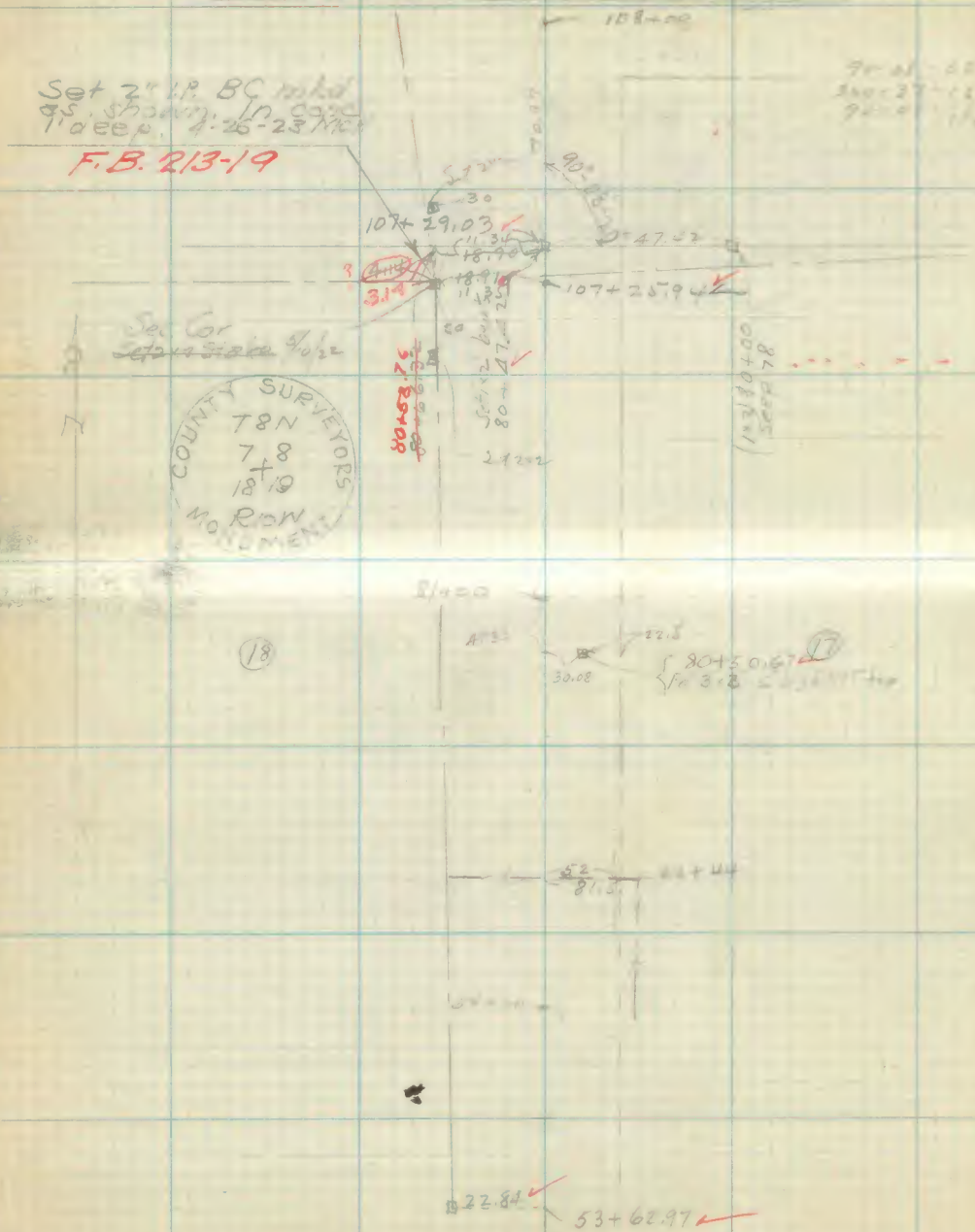

RETURN TO
LOS ANGELES COUNTY SURVEYOR
FLOOD CONTROL

Do not extend notes this side of this line

Note: ANY ADDITION OR CHANGES ON THIS SHEET MUST BE MADE OR CIRCLED IN **Red.** WITH DATE AND NAME OF PERSON MAKING CHANGE.

Date [illegible] Notes by Conroy Chief Party Conroy F-F.B. 208 Pg. 91

Plat[illegible] McPherson
Date April 1924
Map No.
Platting C[illegible] by Purchase
Date May 1924

W.O. No. 307 D.S.D. No.
Location T8N R10W
Surveyed by Conroy & Party
Date 4/25/22
Indexed

Conroy
Rosemus
Holmes
Westcott

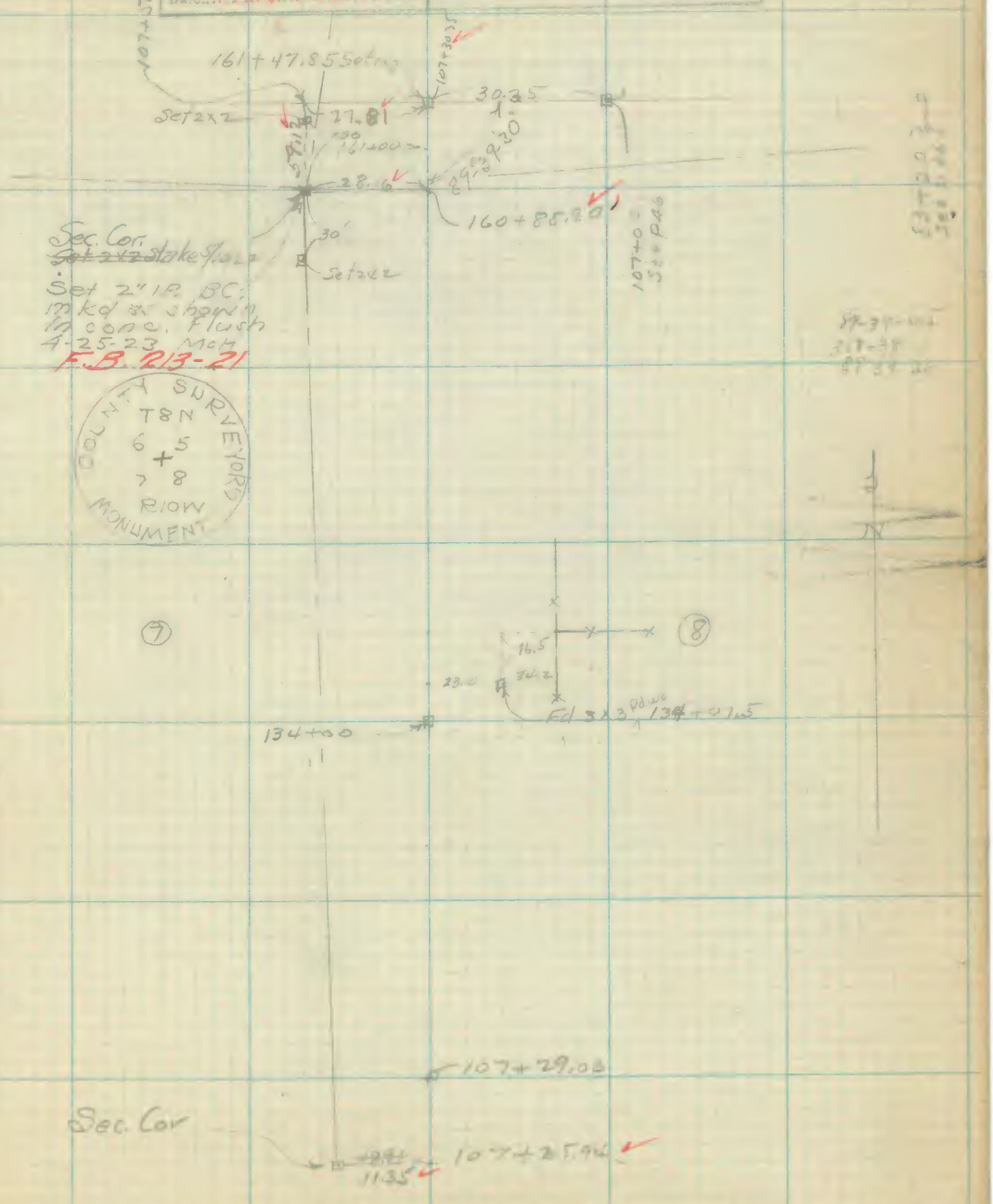

Note: ANY ADDITION OR CHANGES ON THIS SHEET MUST BE MADE OR CIRCLED IN Red. WITH DATE AND NAME OF PERSON MAKING CHANGE.

Do not extend notes this side of this line

RETURN TO
LOS ANGELES COUNTY SURVEYOR
FLOOD CONTROL

F-F.B 208 Pg. 92 Comly Chief Party Notes by Comly Date 4/25/22

Clear Hot 116±

McPherson April 1924

Purchase May 1924

307

T8N R10W

Comly

4/25/22



RETURN TO
LOS ANGELES COUNTY SURVEYOR
FLOOD CONTROL

Do not extend notes this side of this line

Note: ANY ADDITION OR CHANGES ON THIS SHEET MUST BE MADE OR CIRCLED IN **Red.** WITH DATE AND NAME OF PERSON MAKING CHANGE.

Date [illegible] Notes by [illegible] Chief Party [illegible] F-F.B 208 Pg. 93

McPherson
April 1924

Purchase
May 1924

283
T8N R10W
County
4/26/24

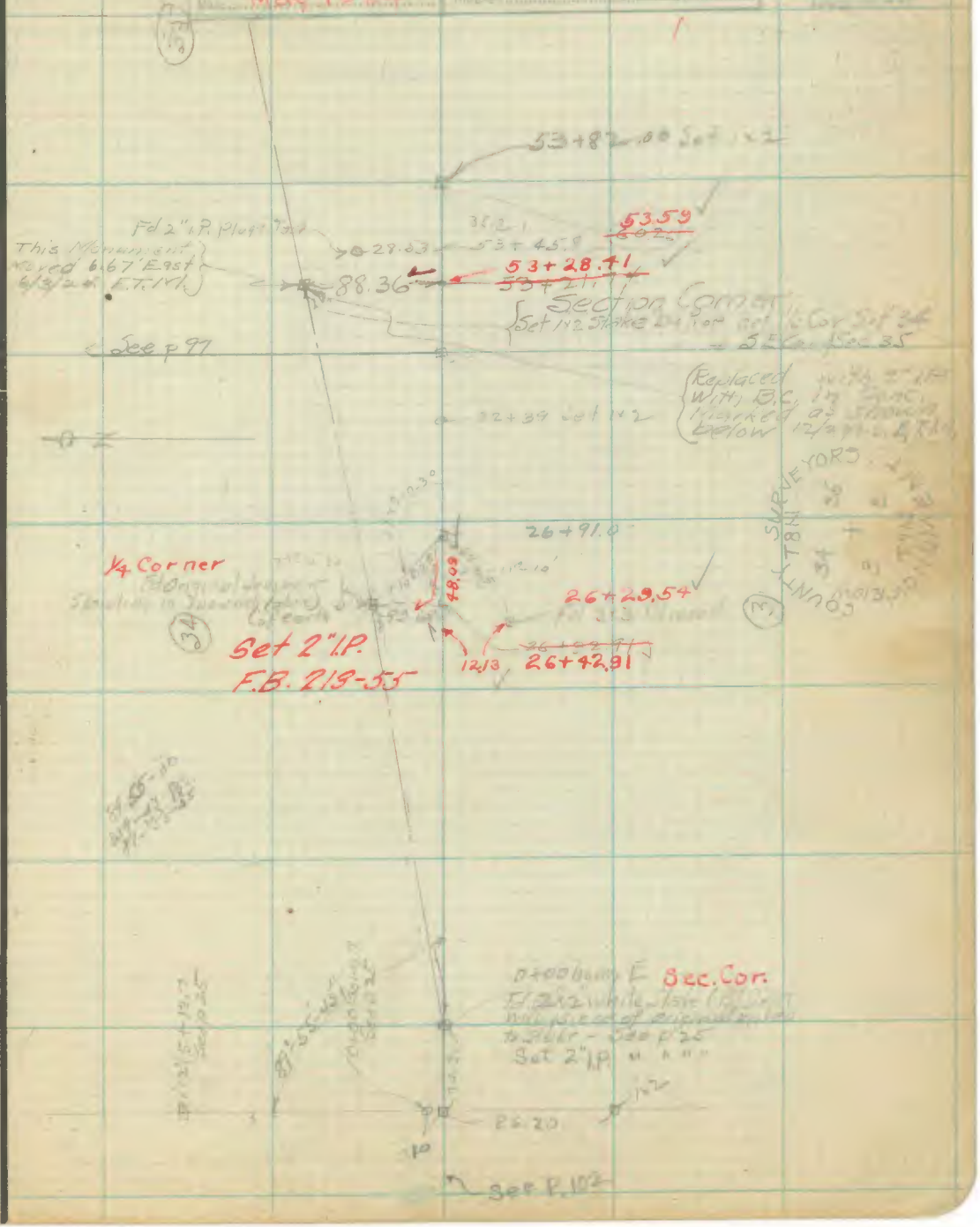

Note: ANY ADDITION OR CHANGES ON THIS SHEET MUST BE MADE OR CIRCLED IN Red. WITH DATE AND NAME OF PERSON MAKING CHANGE.

Do not extend notes this side of this line

RETURN TO
LOS ANGELES COUNTY SURVEYOR
FLOOD CONTROL

F-F.B 204 Pg. 94 Chief Party Notes by Date

McPherson
April 1924

Purchase
May 1924

283
T&N R10W
County
9/26/22

Cont to 1098

0°04

142°18'30

108+00 Set 1x2

127.12

106+99.41

Sec. Cor.

F.B. 213-60

Set 1x2 top Sand Ridge
82+56

183.0

80+79 Set 1x2

Fd 1st Pt

52.83

79+20.00

53+82.00

Sec. Cor

RETURN TO
LOS ANGELES COUNTY SURVEYOR
FLOOD CONTROL

Do not extend notes this side of this line

Note: ANY ADDITION OR CHANGES ON THIS SHEET MUST BE MADE OR CIRCLED IN Red. WITH DATE AND NAME OF PERSON MAKING CHANGE.

Date 4/27/22 Notes by: Cassidy Chief Party M. Cassidy F-F.B. 208 Pg. 95

Project by McPherson
Date April 1924
Map No.
Plotting C'd by Purchase
Date May 1924

W.O. No. 283 D.R.O. No.
Location T8N R10W
Surveyed by Cassidy
Date 4/27/22
Remarks

Section Corner Set 2x2 See p 430

53+36.49
53+36.59
16.76
53+58.55 See p 430
22.06

Set 1x2 Stake 60+03.27
20.95

75+79.0
30.95

1/4 Sec Cor Set 2x2 Set 2" IP in cone 11" deep
F.B. 213-16
Calc: 80+03.32
80+03.45
=184.42

80+04.69
80+04.90
33.65
172.31
120.77
62.30
80+40.2
184.36
184.55

22
23
81+77.0 Set 1x2
34.76

101+40.5 Set 1x2

COUNTY SURVEYORS
T8N
22 23
27 28
RIOW
MONUMENT

Set 2x2
106+72.84
106+73.19
50.5
Sec Cor. Set 2"x2" stake 4
Set 2" IP in cone
as shown in cone
cone 11" deep 4-26-22
Set 2x2
F.B. 213-15
107+12.55 Set 1x2 bearing
83.15
50.83
Set 1x2 107+60.87

1/4 Sec Cor
Set 2x2 Bar
106+00.12
Set 2x2
106+83.15
80+51.01
79+00

Note: ANY ADDITION OR CHANGES ON THIS SHEET MUST BE MADE OR CIRCLED IN Red. WITH DATE AND NAME OF PERSON MAKING CHANGE.

Do not extend notes this side of this line

RETURN TO
LOS ANGELES COUNTY SURVEYOR
FLOOD CONTROL

F-F.B 208 Pg. 96 Hill County Chief Party Notes by [illegible] Date 5/4/24

Printed by McPherson
Date April 1924
Map Name
Printing Ck'd by Purchase
Date May 1924

W.O. No. 283
Location T & N [illegible]
Surveyed by Comm
Date 5/4/24
Indexed

Clear Hot NW 100±

107+60.87 (1x2)

N

(27)

1/4 Sec. Cor (26)
133+41.00
Fd 2x2 [illegible] with [illegible] on [illegible]

133+60.87 Set 1x2 — 79.87 — 19.81

Set 2 I.P.
F.B. 213-58

60.87
41.00
21.87

Sec. Cor → Top P. 97
160+20.54
Fd [illegible] 2x2 [illegible] with 2x4 [illegible] on NW

91.31

40.33

160+60.87 Set 1x2

Cont [illegible] P. 77

RETURN TO
LOS ANGELES COUNTY SURVEYOR
FLOOD CONTROL

Do not extend notes this side of this line

Note: ANY ADDITION OR CHANGES ON THIS SHEET MUST BE MADE OR CIRCLED IN Red. WITH DATE AND NAME OF PERSON MAKING CHANGE.

Date [illegible] Notes by [illegible] Chief Party [illegible] F-F.B 208 Pg. 97

Clear - Not 100'±

Finished by McPherson
Date April 1924
Map No. Purchase
Visitors Chief by
Date May 1924

W.O. No. [illegible]
Location T8 N R18W
Surveyed by Conroy
Date 5/4/22
Inspector

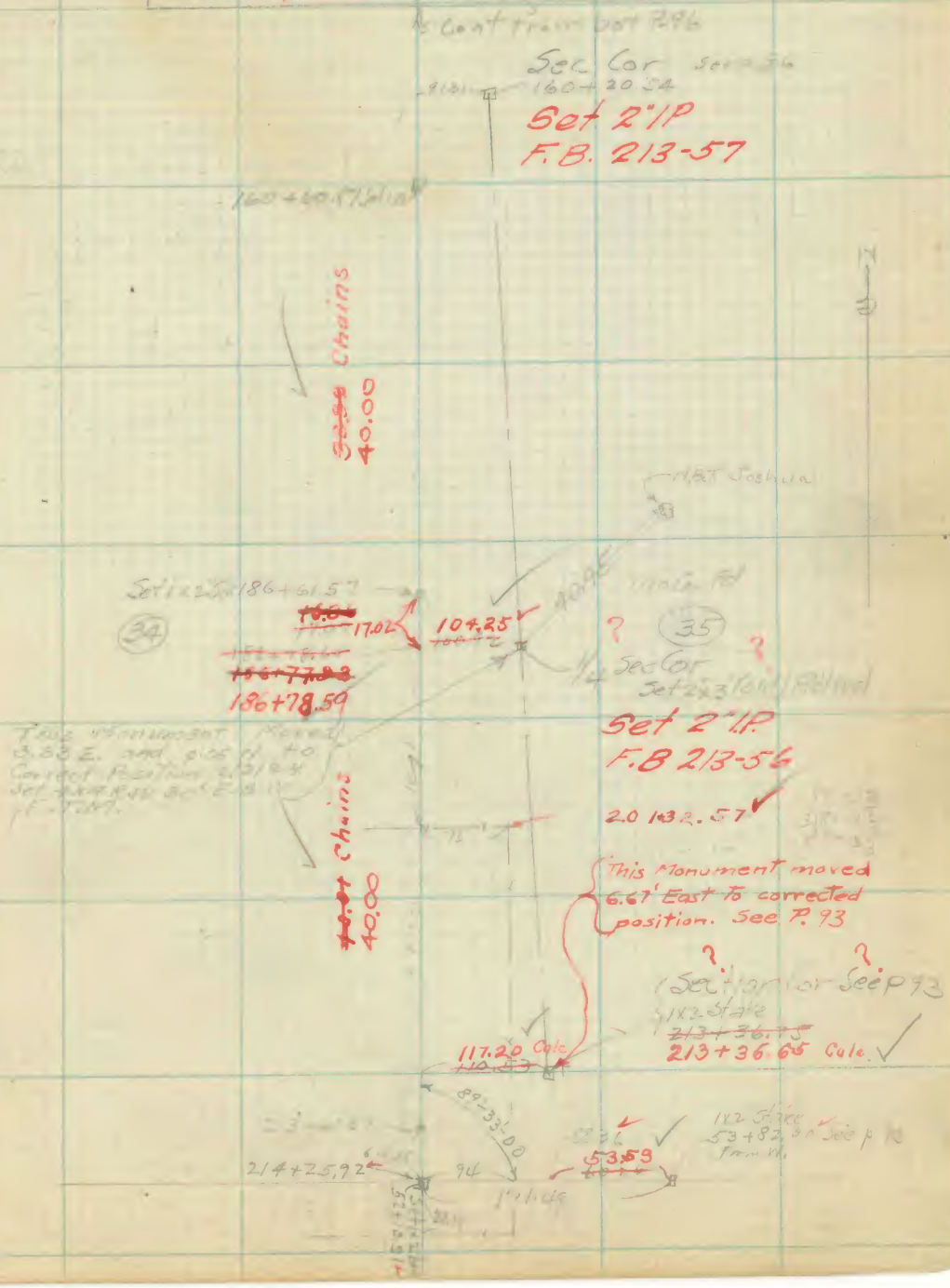

Note: ANY ADDITION OR CHANGES ON THIS SHEET MUST BE MADE OR CIRCLED IN Red. WITH DATE AND NAME OF PERSON MAKING CHANGE.

Do not extend notes this side of this line

RETURN TO
LOS ANGELES COUNTY SURVEYOR
FLOOD CONTROL

F-F.B 208 Pg. 98 H.L. County Chief Party Notes by County Date 5/18/22

Printed by W.B. Pierson	W.O. No. 283 D.S.C. No.
Date Apr 1924	Location T.8 N. R. 9 W.
Map Name	Surveyed by County
Plotting Chk'd by Purchase	Date 5/18/22
Date May 1924	Indexed

Corner Perpetuous Release Markers

T8N R9W

T.8 N. R. 10W.

160+41.87
Fd 2" I.P. in bed with old Orig wired to it.
Twp - Cor.

Replaced with 2" I.P. with B.C. Marked as shown below 12/29/22. E.T.M.

COUNTY SURVEYORS MONUMENT
T8N R10W
T7N R9W
36 31 1 6

135+00 Set 1"x2"

36

1

T.8 N. R. 10W

T.7 N. R. 10W.

108+00 Set 1"x2"

0° 04'
0° 15-00
0° 03-45

Cont from top p 94

RETURN TO
LOS ANGELES COUNTY SURVEYOR
FLOOD CONTROL

Do not extend notes this side of this line

Note: ANY ADDITION OR CHANGES ON THIS SHEET MUST BE MADE OR CIRCLED IN Red. WITH DATE AND NAME OF PERSON MAKING CHANGE.

Date [illegible] Notes by [illegible] Chief Party [illegible] F-F.B 208 Pg. 99

Signed by Irwin
Date May 1922
Reg. No. 8495
Plotted Co'd by Morgan
Date May 1922

W.O. No. 283 D.W.O. No.
Location T7N R11W
Surveyed by County [illegible]
Date 5/11/22
Initials

Comm. [illegible]

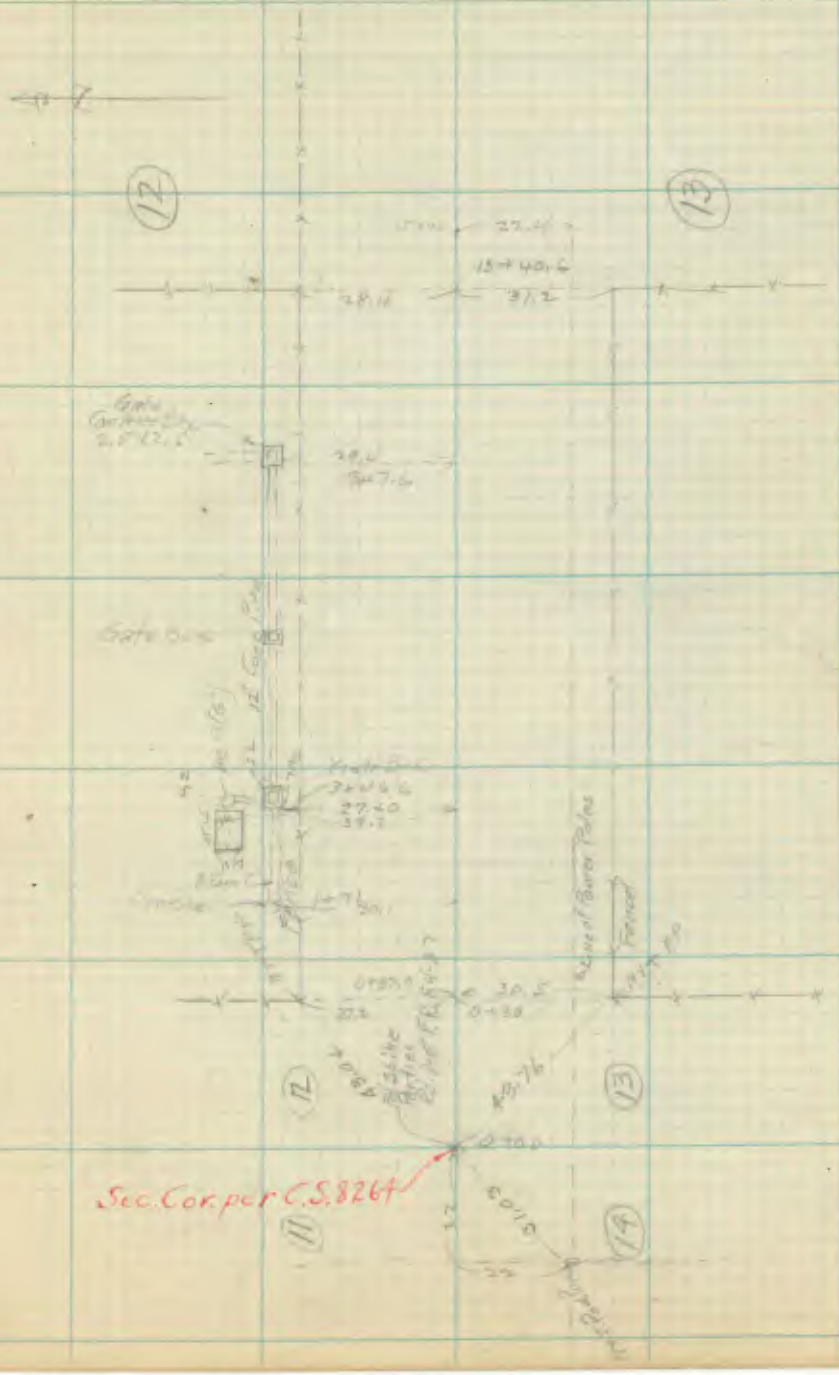

Note: ANY ADDITION OR CHANGES ON THIS SHEET MUST BE MADE OR CIRCLED IN Red. WITH DATE AND NAME OF PERSON MAKING CHANGE.

Do not extend notes this side of this line

RETURN TO
LOS ANGELES COUNTY SURVEYOR
FLOOD CONTROL

F-F.B 308 Pg. 100 H.J. Conroy Chief Party Notes by Conroy Date 5/1/22

RETURN TO
LOS ANGELES COUNTY SURVEYOR
FLOOD CONTROL

Do not extend notes this side of this line

Note: ANY ADDITION OR CHANGES ON THIS SHEET MUST BE MADE OR CIRCLED IN Red. WITH DATE AND NAME OF PERSON MAKING CHANGE.

Date [illegible] Notes by [illegible] Chief Party [illegible] F-F.B 208 Pg. 101

Platted by Irwin	W.O. No. 283 D.S.O. No.
Date May 1922	Location T7N R11W
Map No. 8495	Surveyed by Comly
Platting C'k'd by Morgan	Date 5/11/22
Date May 1922	Indexed

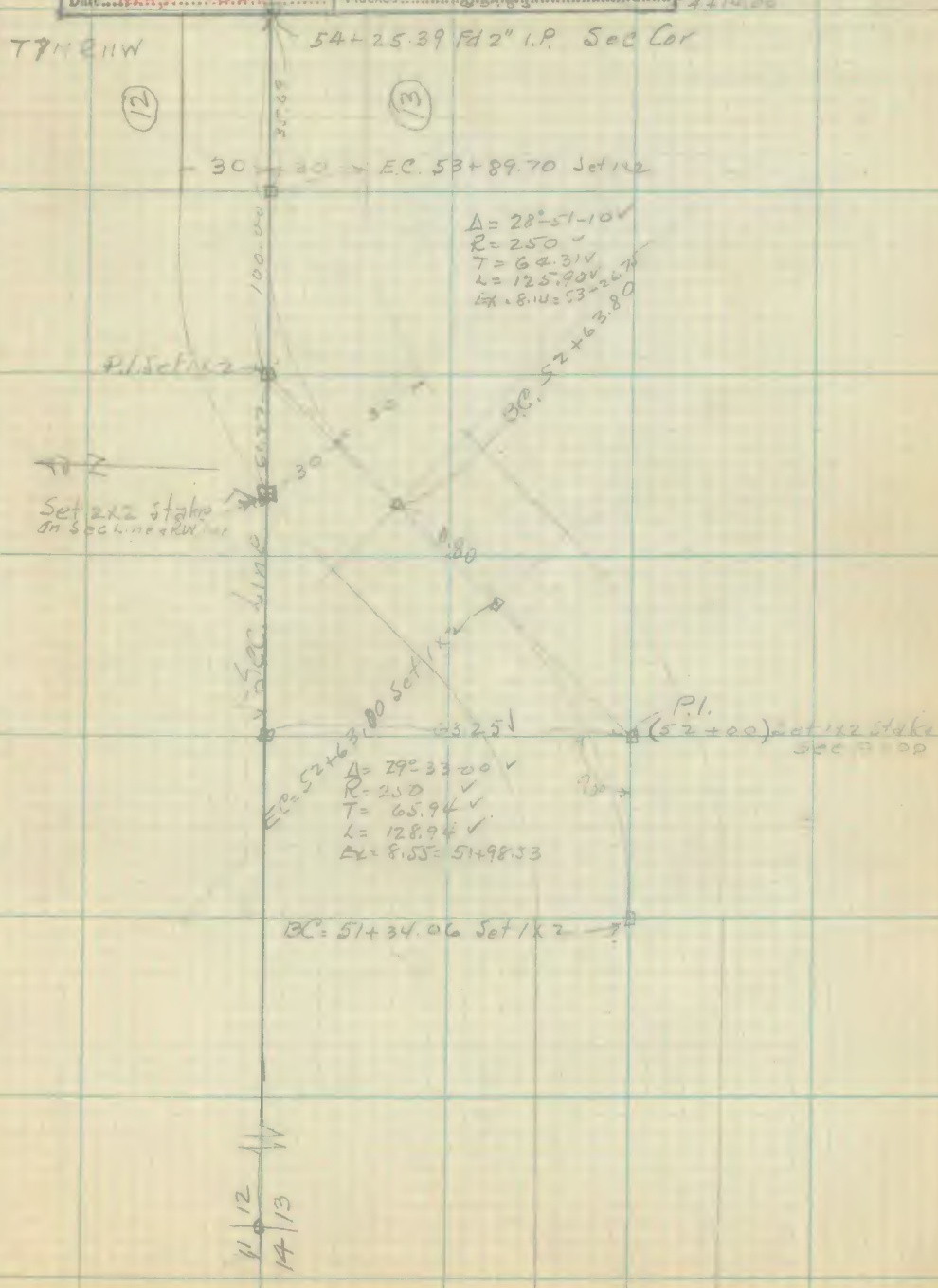

Note: ANY ADDITION OR CHANGES ON THIS SHEET MUST BE MADE OR CIRCLED IN Red. WITH DATE AND NAME OF PERSON MAKING CHANGE.

Do not extend notes this side of this line

RETURN TO
LOS ANGELES COUNTY SURVEYOR
FLOOD CONTROL

F-F.B 208 Pg. 102 H.J. Comly Chief Party Notes by Comly Date 5/12/22

Plotted by [illegible]	W.O. No. 283 D.S.O. No.
Date April 1924	Location T 8 N Plan 2013
Map No.	Surveyed by Comly
Plotting C'k'd by	Date 5/12/22
Date	Indexed



RETURN TO
LOS ANGELES COUNTY SURVEYOR
FLOOD CONTROL

Note: ANY ADDITION OR CHANGES ON THIS SHEET MUST BE MADE OR CIRCLED IN **Red.** WITH DATE AND NAME OF PERSON MAKING CHANGE.

Do not extend notes this side of this line

Date 5/12/22 Notes by [illegible] Chief Party Cornely F-F.B. 208 Pg. 103

Platted by McPherson	W.O. No. 283 D.S.O. No.
Date Apr. 1924	Location T8N R10W
Map No.	Surveyed by Cornely
Platting C'k'd by	Date 5/12/22
Date	Indexed

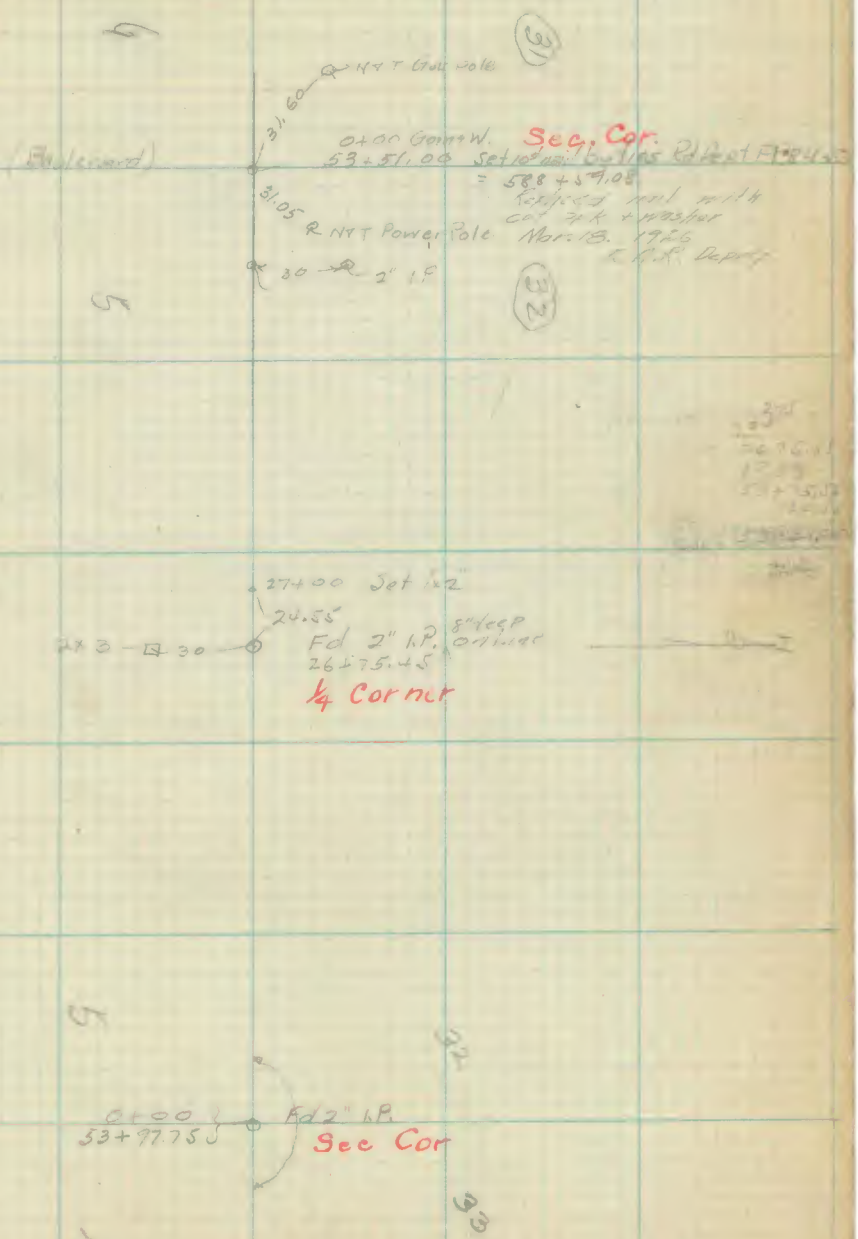

Note: ANY ADDITION OR CHANGES ON THIS SHEET MUST BE MADE OR CIRCLED IN Red. WITH DATE AND NAME OF PERSON MAKING CHANGE.

Do not extend notes this side of this line

RETURN TO
LOS ANGELES COUNTY SURVEYOR
FLOOD CONTROL

F-F.B. [illegible] Pg. 104 H.L. Comly Chief Party Notes by [illegible] Date [illegible]

Platted by ~~[illegible]~~	W.O. No. 283 D.S.O. No.
Date ~~Aug 1923~~	Location T8 N R 10 W
Map No.	Surveyed by Comly
Plotting Ck'd by	Date 5/12/22
Date	Indexed

0283
S Line T8 N R 10 W

52+50.30
Twp. Cor.
Fd 2" I.P. with old original
[illegible] on Ground

0.60

Set 2" I.P. with brass cap
F.B. 213-8

COUNTY SURVEYOR'S MONUMENT

27+00 Set 1/2"

1/4 Corner

50.30
70°
0.50
26+15.24
Replaced [illegible]
[illegible]

0+00 Coinsid
53+51.00

RETURN TO
LOS ANGELES COUNTY SURVEYOR
FLOOD CONTROL

Do not extend notes this side of this line

Note: ANY ADDITION OR CHANGES ON THIS SHEET MUST BE MADE OR CIRCLED IN Red. WITH DATE AND NAME OF PERSON MAKING CHANGE.

Date 4/5/22 Notes by [illegible] Chief Party [illegible] F-F.B. 208 Pg. 105

Plotted by McPherson	W.O. No. 311 D.S.O. No.
Date Aug. 1923	Location T8N R13W
Map No.	Surveyed by [illegible]
Existing C's'd by	Date 4/5/22
Date	Indexed

INDEX

(WO 311 Rogers Road)

T8N. R.13W. T9N R13W

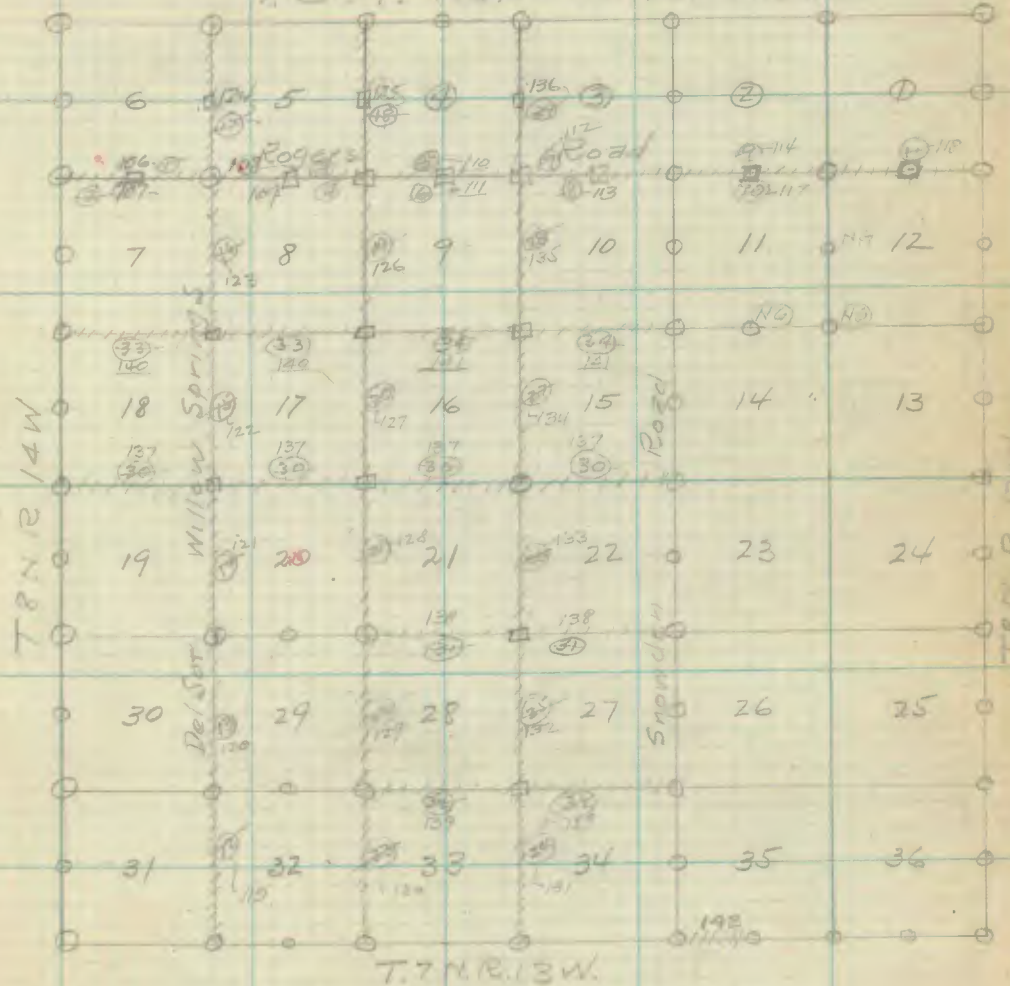

○ = Corners Accepted by County Surveyor

□ = Corners Set on this Survey

Note: For Additional Sections In this Twp. See Index in F.B. 83 Pg. 1 (E.T. Manley)

Note: ANY ADDITION OR CHANGES ON THIS SHEET MUST BE MADE OR CIRCLED IN Red. WITH DATE AND NAME OF PERSON MAKING CHANGE.

Do not extend notes this side of this line

RETURN TO LOS ANGELES COUNTY SURVEYOR FLOOD CONTROL

F-F.B 206 Pg. 106 Hill Comly Chief Party Notes by Comly Date 4/13/22

Plotted by McPherson	W. O. No. 311 D. S. O. No.
Date Aug. 1923	Location T8N R13W
Map No.	Surveyed by Comly
Plotting Ch'd by	Date 4/13/22
Date	Indexed

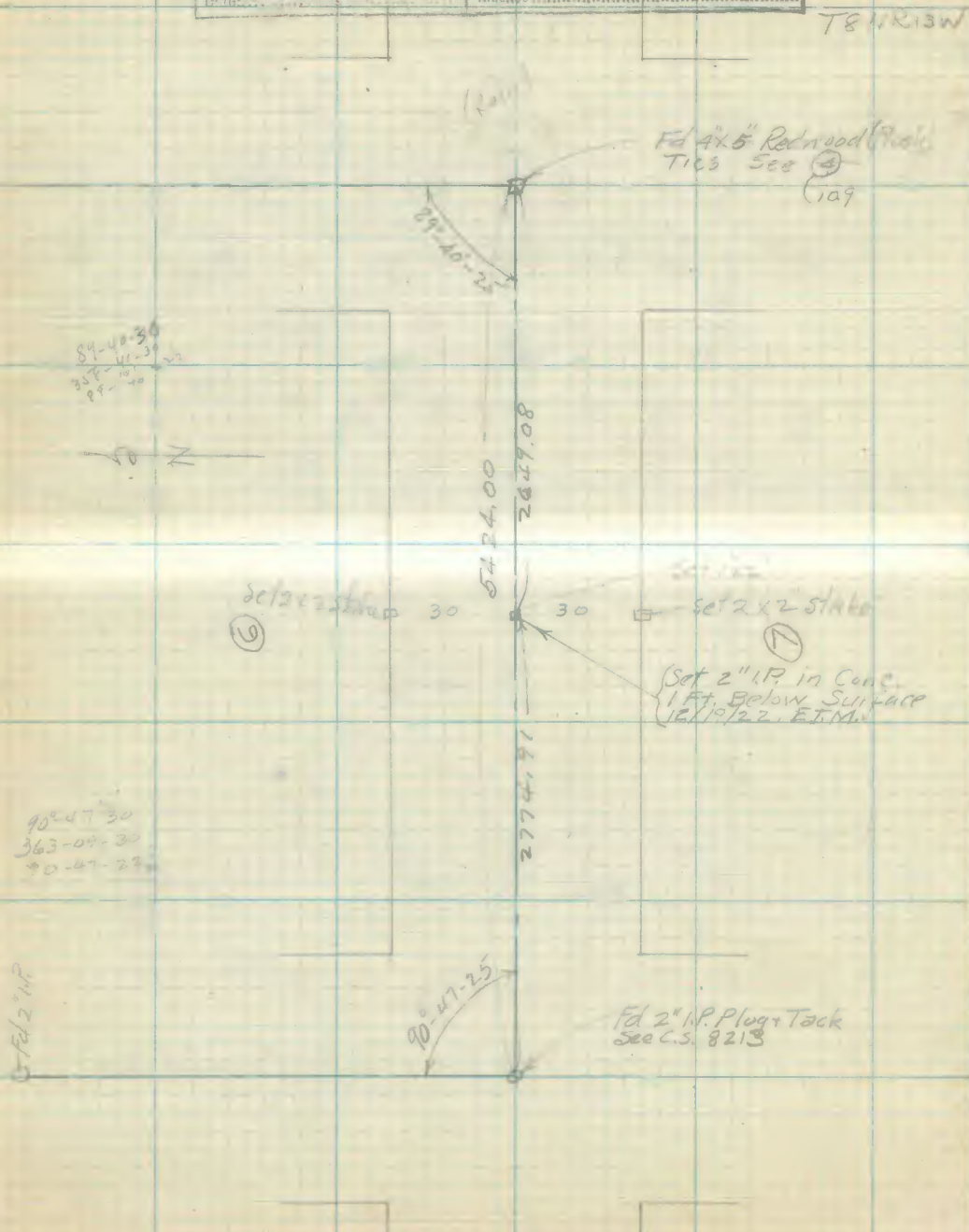

RETURN TO
LOS ANGELES COUNTY SURVEYOR
FLOOD CONTROL

Note: ANY ADDITION OR CHANGES ON THIS SHEET MUST BE MADE OR CIRCLED IN **Red.** WITH DATE AND NAME OF PERSON MAKING CHANGE.

Do not extend notes this side of this line

Date 4/5/22 Notes by H. L. Comly Chief Party Comly F-F.B. 208 Pg. 107

Platted by McPherson	W.O. No. 381 D.S.O. No.
Date Aug 1923	Location T8N R13W
Map No.	Surveyed by Comly
Platted C'T'D by	Date 4/5/22
Date	Indexed

T8N R13W

H.L. Comly
Rosemary
Holmes
Butler

Gold & Windy
Brown Indian
40°S

90°12.05

To 2" BPT

3 2
10 11

.108

Rd 4x5 Round flush
54+24.00

Ser Cor.

See (123)
124

54+20.42 Set Nt T by Int

54+00

159+04.53
From S.

Set 1x2

27+74.91 Prop. Dist

27+00 Set 1x2

Rd 2" I.P. Plug & Tack
Set by Beck Meyer
See C.S. 8213

0+00

T8N R13W

T8N R13W

Note: ANY ADDITION OR CHANGES ON THIS SHEET MUST BE MADE OR CIRCLED IN Red. WITH DATE AND NAME OF PERSON MAKING CHANGE.

Do not extend notes this side of this line

RETURN TO
LOS ANGELES COUNTY SURVEYOR
FLOOD CONTROL

F-F.B 208 Pg. 108 Hillcrest Chief Party Notes by Comly Date 4/5/22

Plotted by McPherson	W.O. No. 311 D.S.O. No.
Date Aug. 1923	Location T8N R13W
Map No.	Surveyed by Comly
Plotting C'k'd by	Date 4/5/22
Date	Indexed

T8N R13W

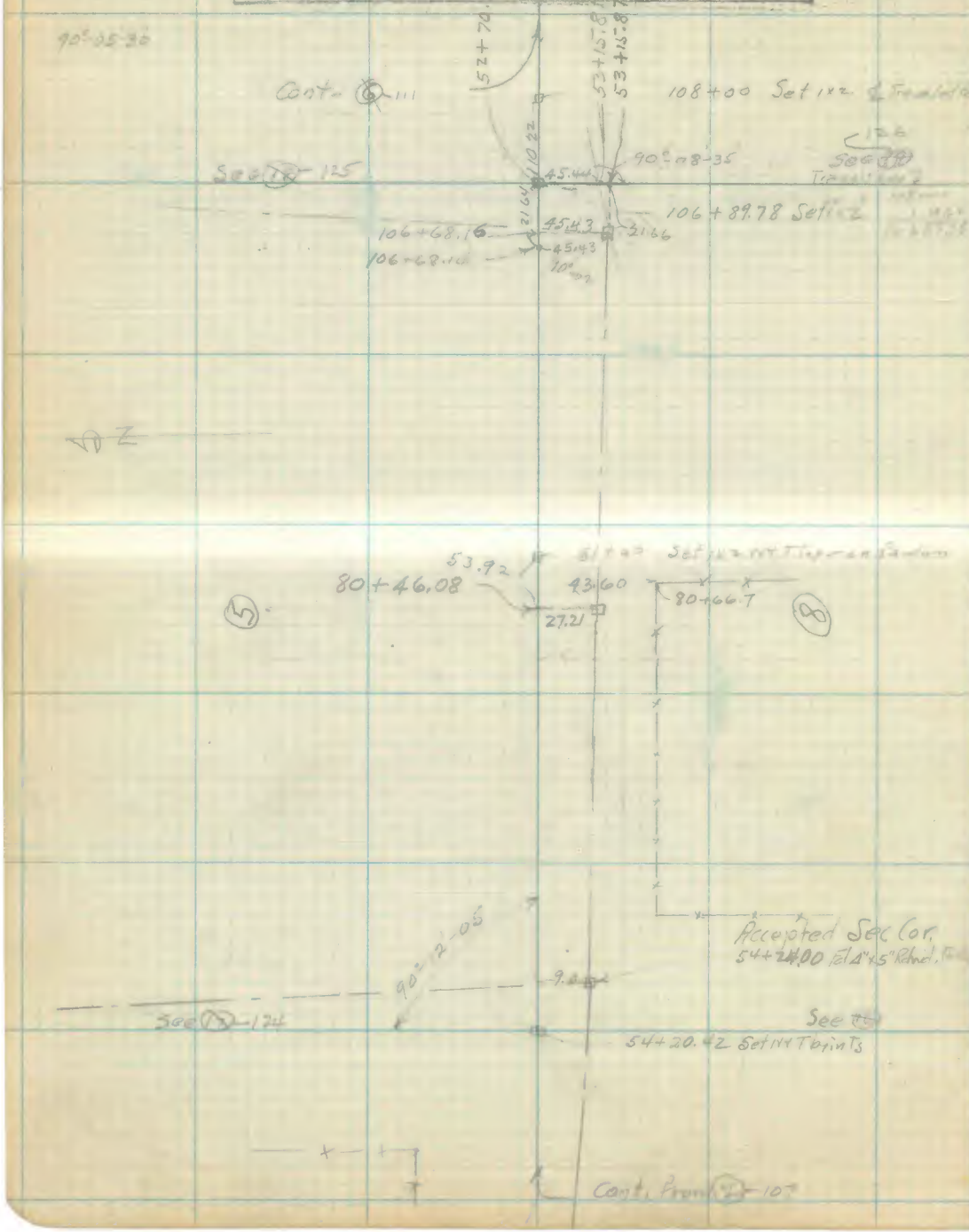

RETURN TO
LOS ANGELES COUNTY SURVEYOR
FLOOD CONTROL

Note: ANY ADDITION OR CHANGES ON THIS SHEET MUST BE MADE OR CIRCLED IN **Red.** WITH DATE AND NAME OF PERSON MAKING CHANGE.

Do not extend notes this side of this line

Date 4/12/22 Notes by H.L. Conley Chief Party Conley F-F.B. 208 Pg. 109

Platted by McPherson	W.O. No. 311 D.S.Q. No.
Date Aug. 1923	Location T8N R13W
Map No.	Surveyed by Conley
Platting C'k'd by	Date 4/12/22
Date	Indexed

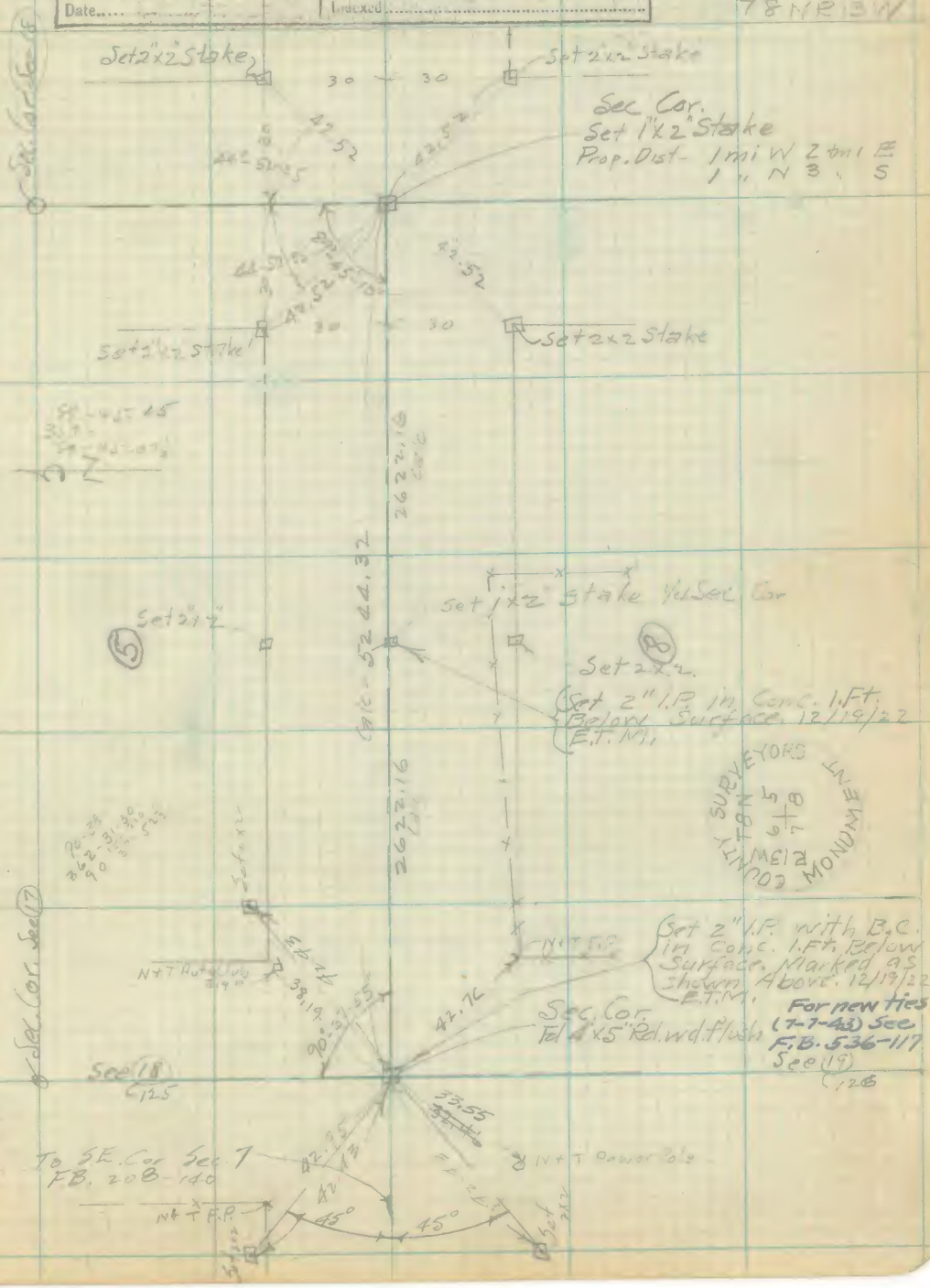

Note: ANY ADDITION OR CHANGES ON THIS SHEET MUST BE MADE OR CIRCLED IN Red. WITH DATE AND NAME OF PERSON MAKING CHANGE.

Do not extend notes this side of this line

RETURN TO LOS ANGELES COUNTY SURVEYOR FLOOD CONTROL

F-F.B. 208 Pg. 110 Hill Comly Chief Party Notes by Comly Date 4/12/22

Platted by McPherson	W.O. No. 311 D.S.O. No.
Date Aug. 1923	Location T8NR13W
Map No.	Surveyed by Comly
Platting C'k'd by	Date 4/12/22
Date	Indexed

Cold wind showers 4/13/22 clear cool breeze 40°±

T8NR13W

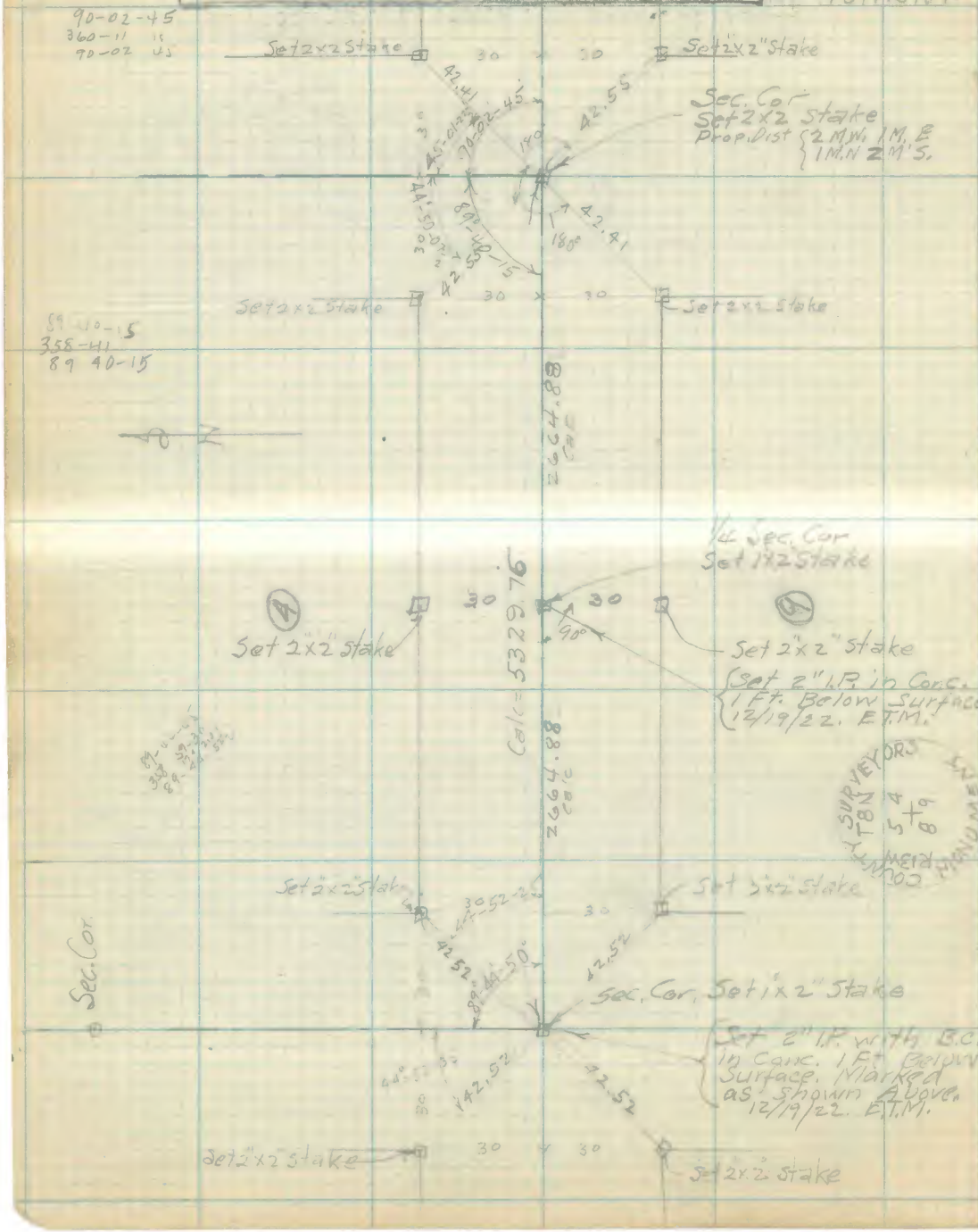

RETURN TO
LOS ANGELES COUNTY SURVEYOR
FLOOD CONTROL

Do not extend notes this side of this line

Note: ANY ADDITION OR CHANGES ON THIS SHEET MUST BE MADE OR CIRCLED IN **Red.** WITH DATE AND NAME OF PERSON MAKING CHANGE.

Date 4/5/22 Notes by [illegible] Chief Party Comly F-F.B 208 Pg. 111

Plotted by McPherson	W. O. No. 391 D. S. O. No.
Date Aug. 1923	Location T8 N R13W
Map No.	Surveyed by Comly
Plotting C'k'd by	Date 4/12/22
Date	Indexed

T8NR13W

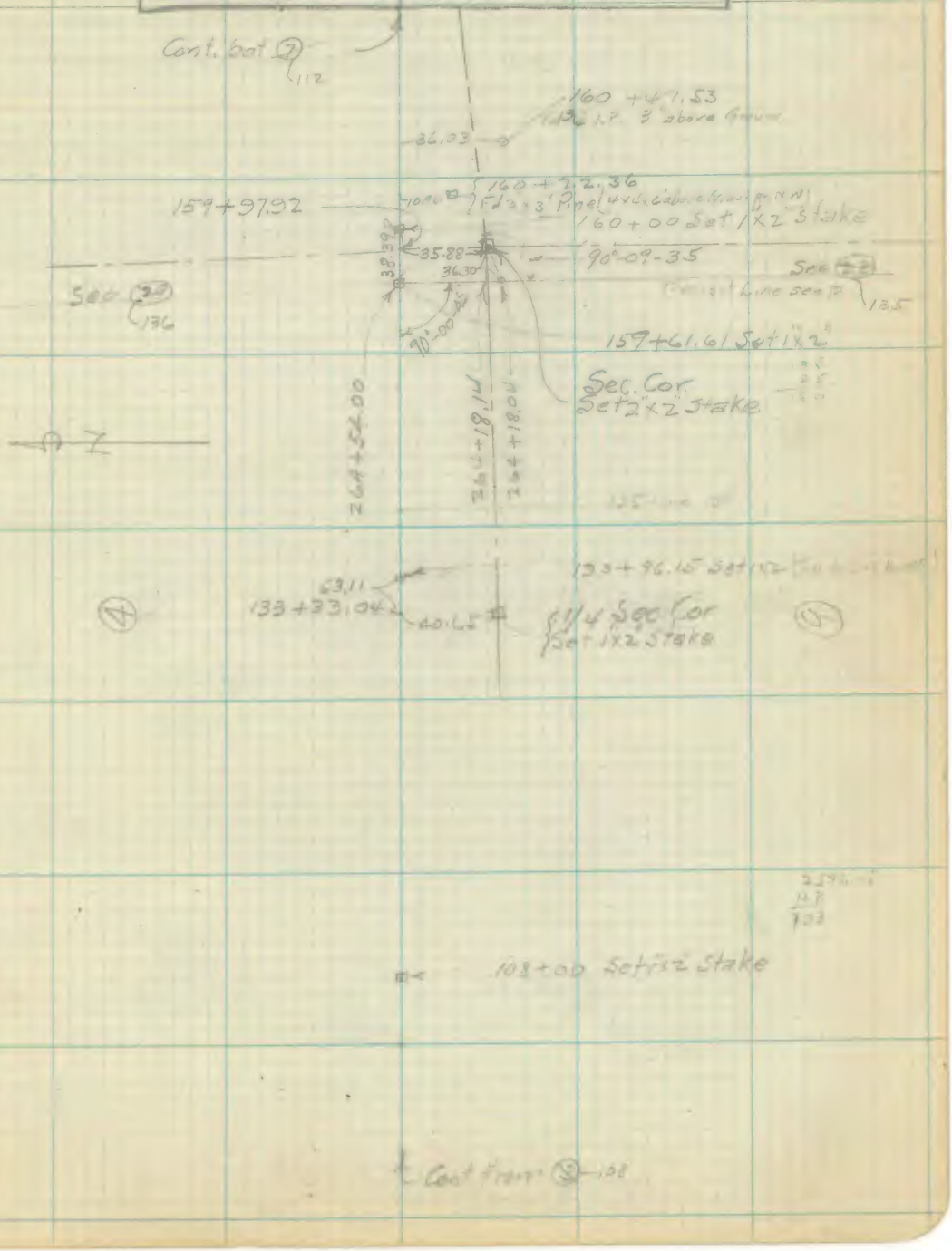

Note: ANY ADDITION OR CHANGES ON THIS SHEET MUST BE MADE OR CIRCLED IN Red. WITH DATE AND NAME OF PERSON MAKING CHANGE.

Do not extend notes this side of this line

RETURN TO LOS ANGELES COUNTY SURVEYOR FLOOD CONTROL

F-F.B 208 Pg. 112 Hillcomb Chief Party Notes by Comly Date 4/5/22

Platted by McPherson	W.O. No. 311 D.S.O. No.
Date Aug. 1923	Location T8 N R13W
Map No.	Surveyed by Comly
Plotting C'k'd by	Date 4/5/22
Date	Indexed

T8NR13W



RETURN TO
LOS ANGELES COUNTY SURVEYOR
FLOOD CONTROL

Note: ANY ADDITION OR CHANGES ON THIS SHEET MUST BE MADE OR CIRCLED IN **Red.** WITH DATE AND NAME OF PERSON MAKING CHANGE.

Do not extend notes this side of this line

Date 4/12/22 4/13/22 Notes by Hal County Chief Party County F-F B 208 Pg. 113

Plotted by McPherson	W. O. No. 211 D. S. O. No.
Date Aug. 1923	Location T8N R13W
Map No.	Surveyed by Comb
Plotted C'k'd by	Date 4/12/22
Date	Indexed

T8N R13W

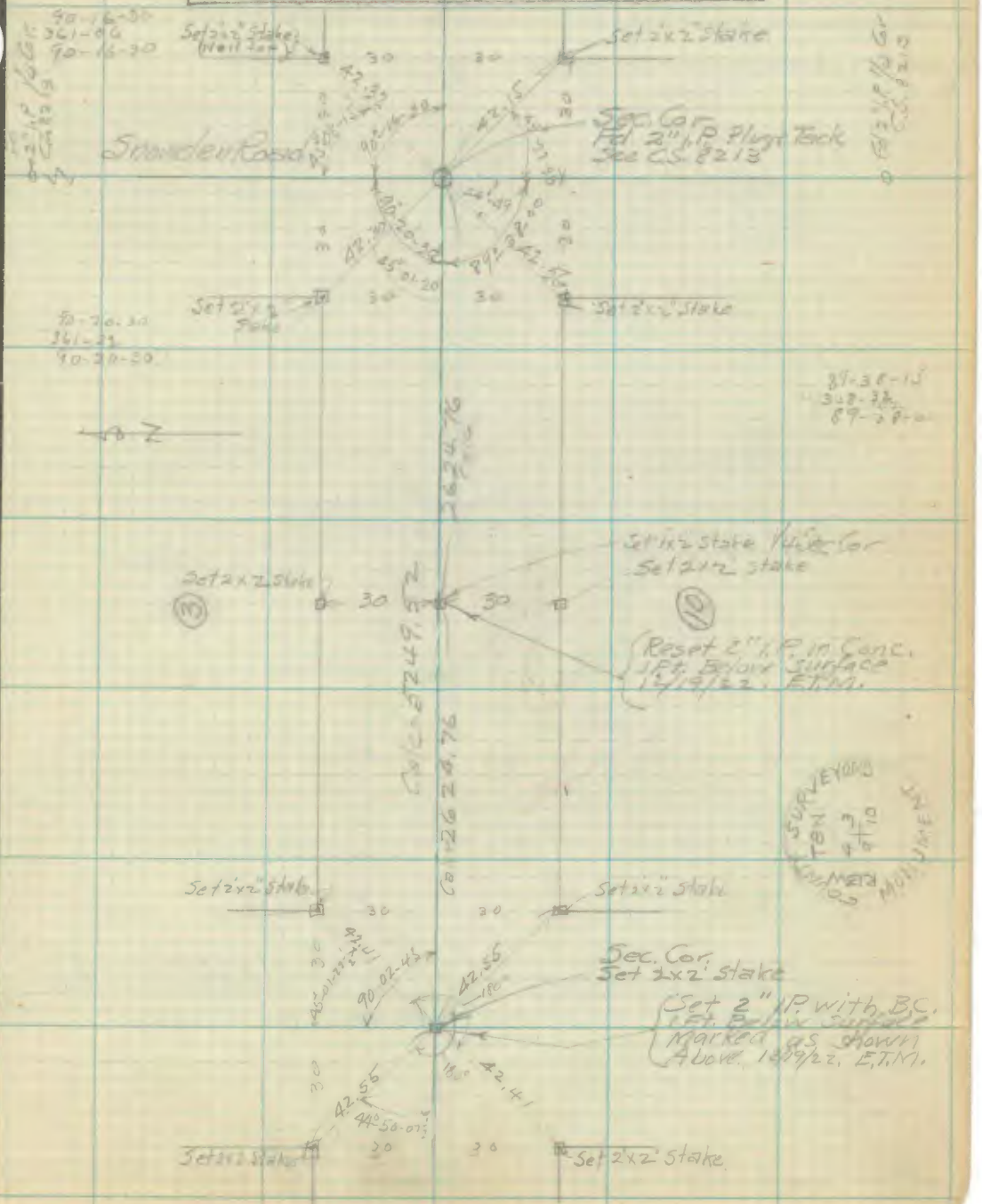

Note: ANY ADDITION OR CHANGES ON THIS SHEET MUST BE MADE OR CIRCLED IN Red. WITH DATE AND NAME OF PERSON MAKING CHANGE.

Do not extend notes this side of this line

RETURN TO LOS ANGELES COUNTY SURVEYOR FLOOD CONTROL

F-F.B 208 Pg. 114 Hd. Comly Chief Party Notes by Comly Date 4/13/22

Flatted by	W.O. No. 311 D.S.O. No.
Date	Location T8NR13W
Map No.	Surveyed by Comly
Plotting C'k'd by	Date 4/13/22
Date	Indexed

T8NR13W

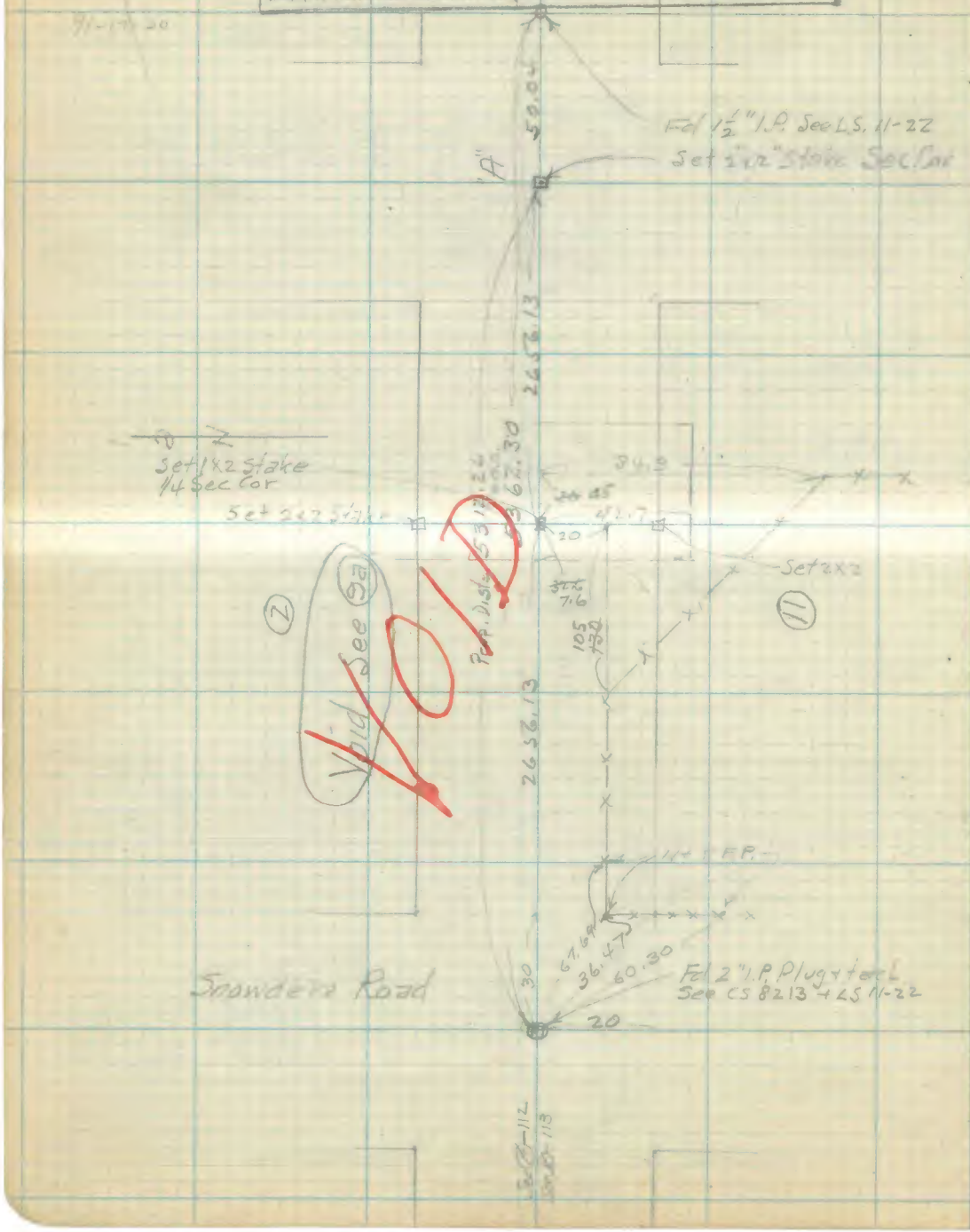

RETURN TO
LOS ANGELES COUNTY SURVEYOR
FLOOD CONTROL

Note: ANY ADDITION OR CHANGES ON THIS SHEET MUST BE MADE OR CIRCLED IN **Red.** WITH DATE AND NAME OF PERSON MAKING CHANGE.

Do not extend notes this side of this line

Date 4/21/22 Notes by [illegible] Chief Party [illegible] F-F.B 208 Pg. 115

Planned by McPherson
Aug. 1923

W.O. No. 311 D.S.O. No.
Location T8N R13W
Surveyed by Comly & Party
Date 4/21/22

Corn
Rosewood
Mahogany
Nes'sat

T8N R13W

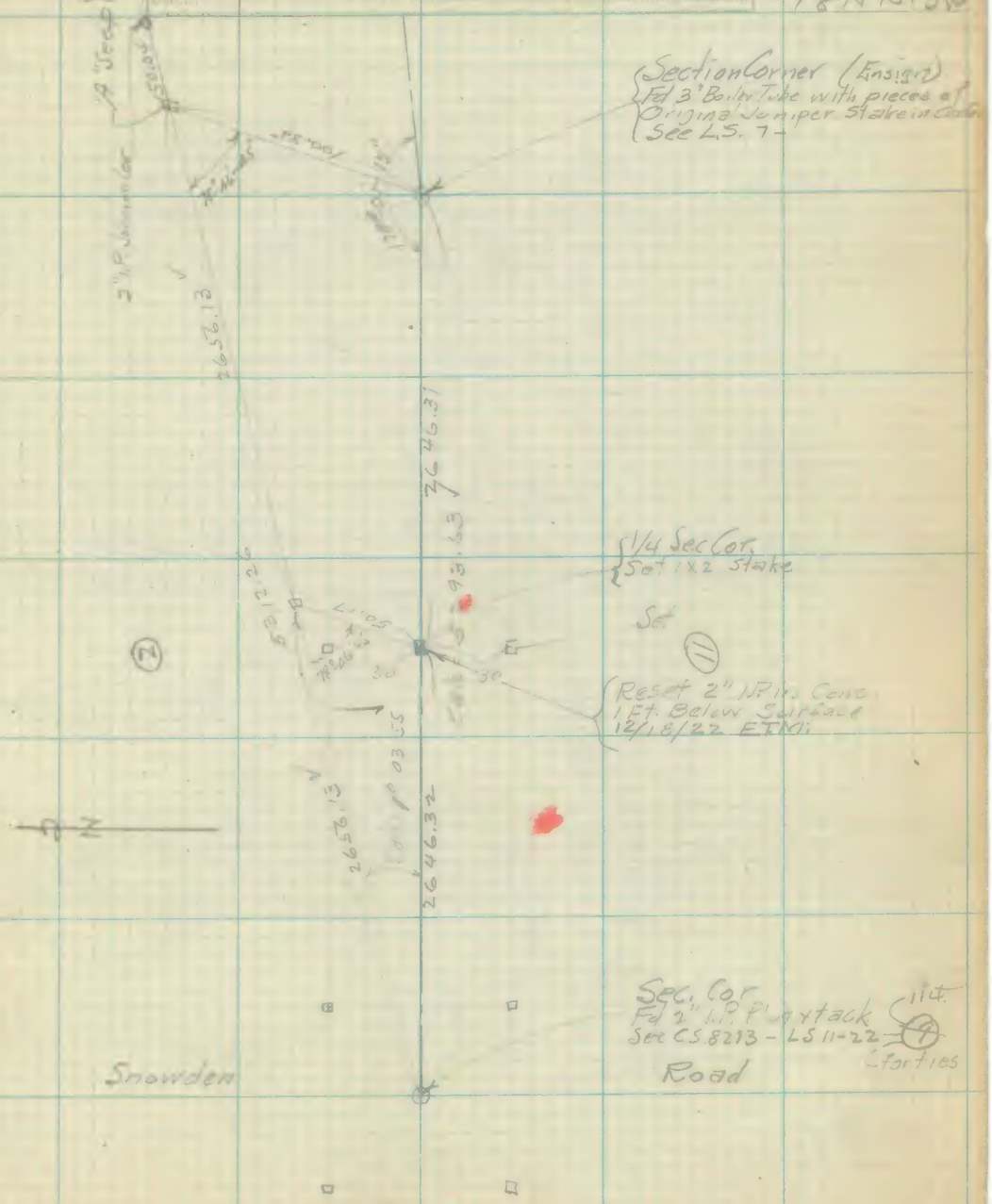

Note: ANY ADDITION OR CHANGES ON THIS SHEET MUST BE MADE OR CIRCLED IN Red. WITH DATE AND NAME OF PERSON MAKING CHANGE.

Do not extend notes this side of this line

RETURN TO
LOS ANGELES COUNTY SURVEYOR
FLOOD CONTROL

F-F.B. 208 Pg. 116 H.L. Conely Chief Party Notes by Conely Date 4/21/22

(102)

McPherson
Aug. 1923

311
T8N R13W
Conely & Party
4/21/22

Conely
Reservoir
Balance
Restart

T8N R13W

RETURN TO
LOS ANGELES COUNTY SURVEYOR
FLOOD CONTROL

Note: ANY ADDITION OR CHANGES ON THIS SHEET MUST BE MADE OR CIRCLED IN **Red.** WITH DATE AND NAME OF PERSON MAKING CHANGE.

Do not extend notes this side of this line

Date 4/4/22 Notes by H. L. Comly Chief Party Comly F-F.B 208 Pg. 117

(10)

Plotted by McPherson
Date Aug. 1923
Map No.
Plotting Chart
Date

W.O.No. 3[illegible]
Location T 8 N R 12 W
Surveyed by Comly
Date 4/4/22
Indexed

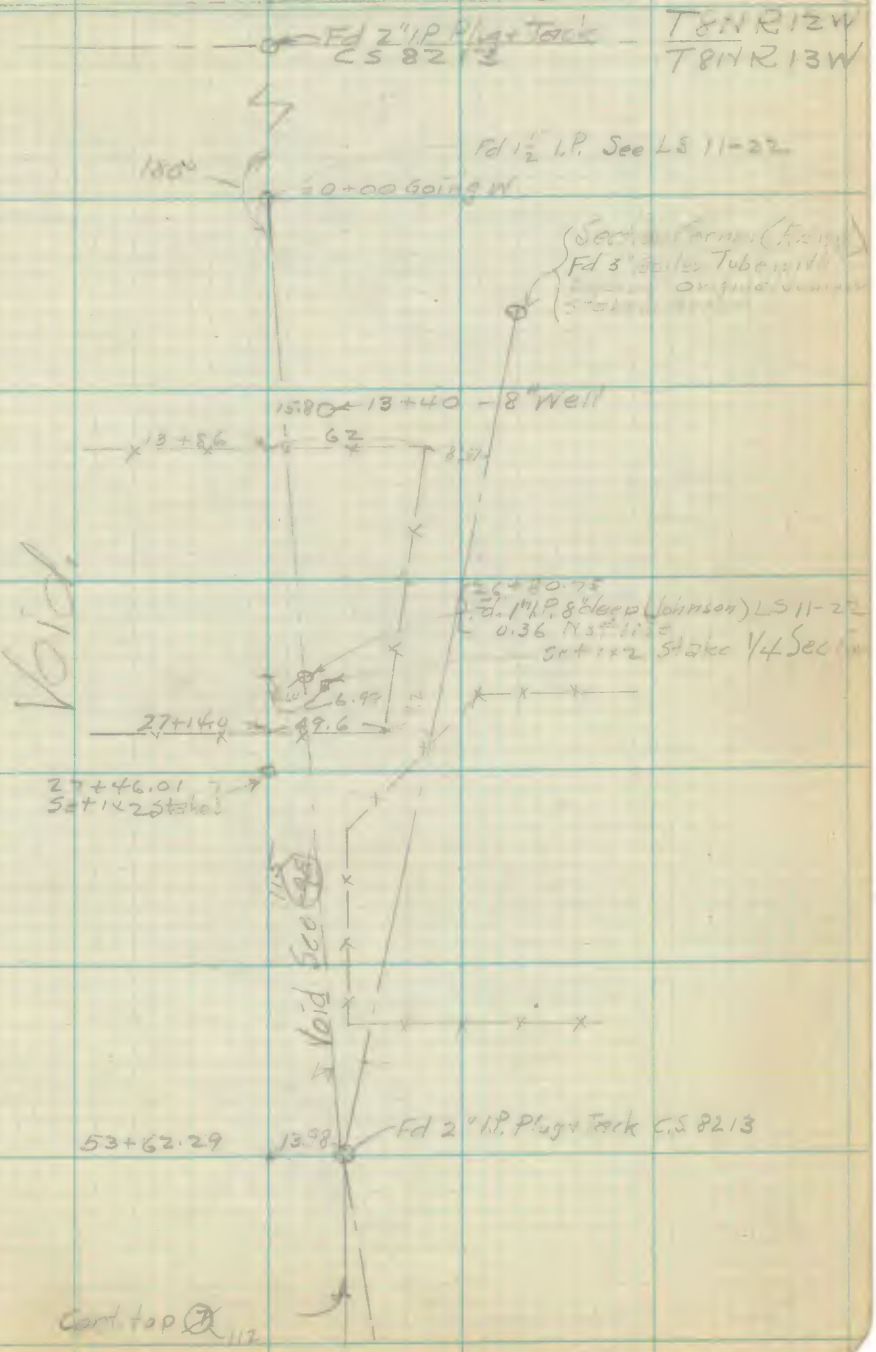

Note: ANY ADDITION OR CHANGES ON THIS SHEET MUST BE MADE OR CIRCLED IN Red. WITH DATE AND NAME OF PERSON MAKING CHANGE.

Do not extend notes this side of this line

RETURN TO
LOS ANGELES COUNTY SURVEYOR
FLOOD CONTROL

F-F.B 208 Pg. 118 H.I. Comly Chief Party Notes by Comly Date 4/4/22 4/14/22

Plotted by McPherson
Date Aug. 1923
Map No.
Location Q'ndy
Date

W. O. No. 311 S.O. No.
Location T8N R13W
Surveyed by Comly
Date 4/4/22 to 4/14/22
Indexed

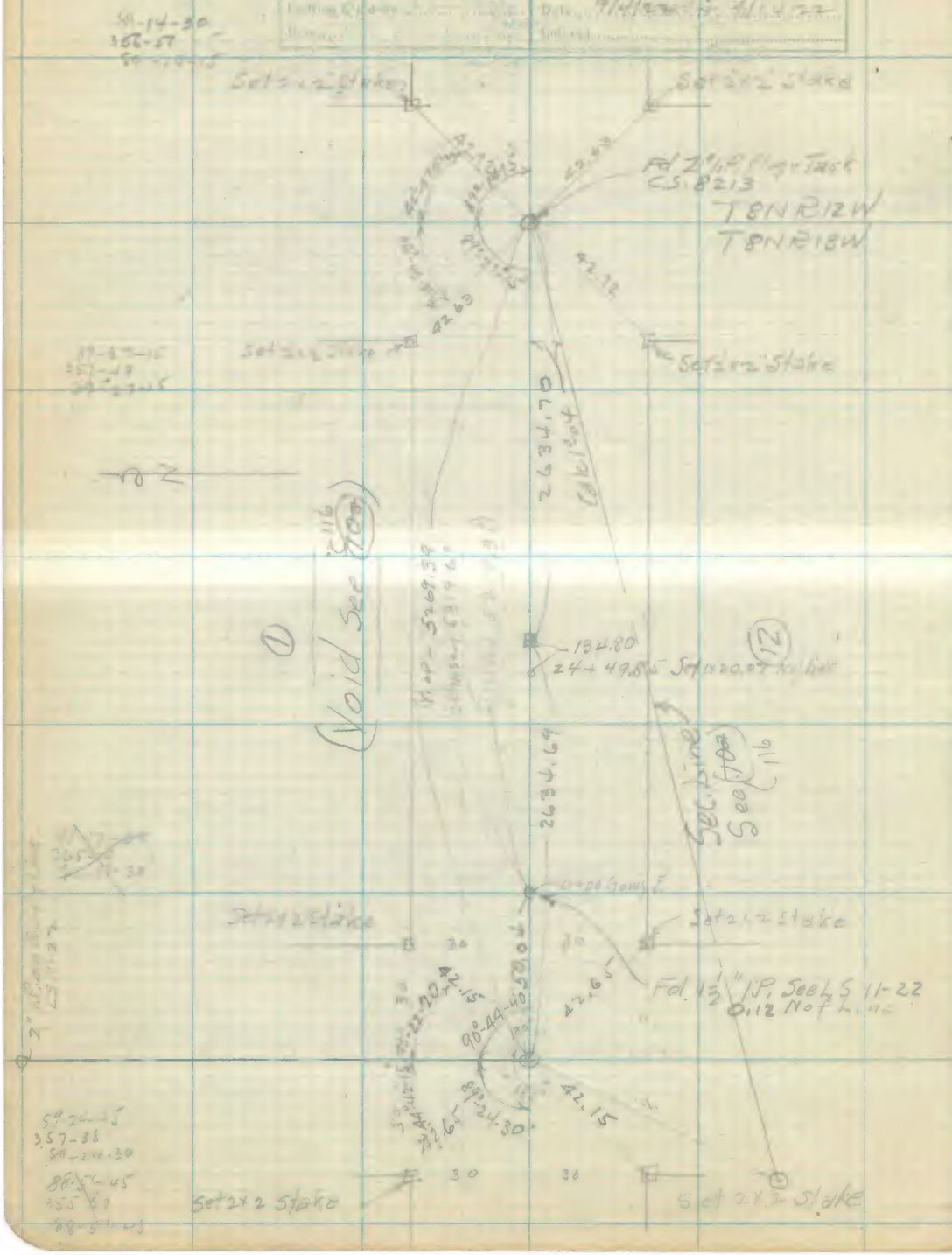

RETURN TO
LOS ANGELES COUNTY SURVEYOR
FLOOD CONTROL

Note: ANY ADDITION OR CHANGES ON THIS SHEET MUST BE MADE OR CIRCLED IN **Red.** WITH DATE AND NAME OF PERSON MAKING CHANGE.

Do not extend notes this side of this line

Date 4/6/22 Notes by H. L. Comly Chief Party Comly F-F.B. 208 Pg. 119

Printed by McPherson	W.O. No. 311 D.S.O. No.
Date Aug. 1923	Location T.8N.R.13W.
Mat. by	Surveyed by Comly
Parking Curry	Date 4/6/22
Date	Indexed

T 8 N R 13 W

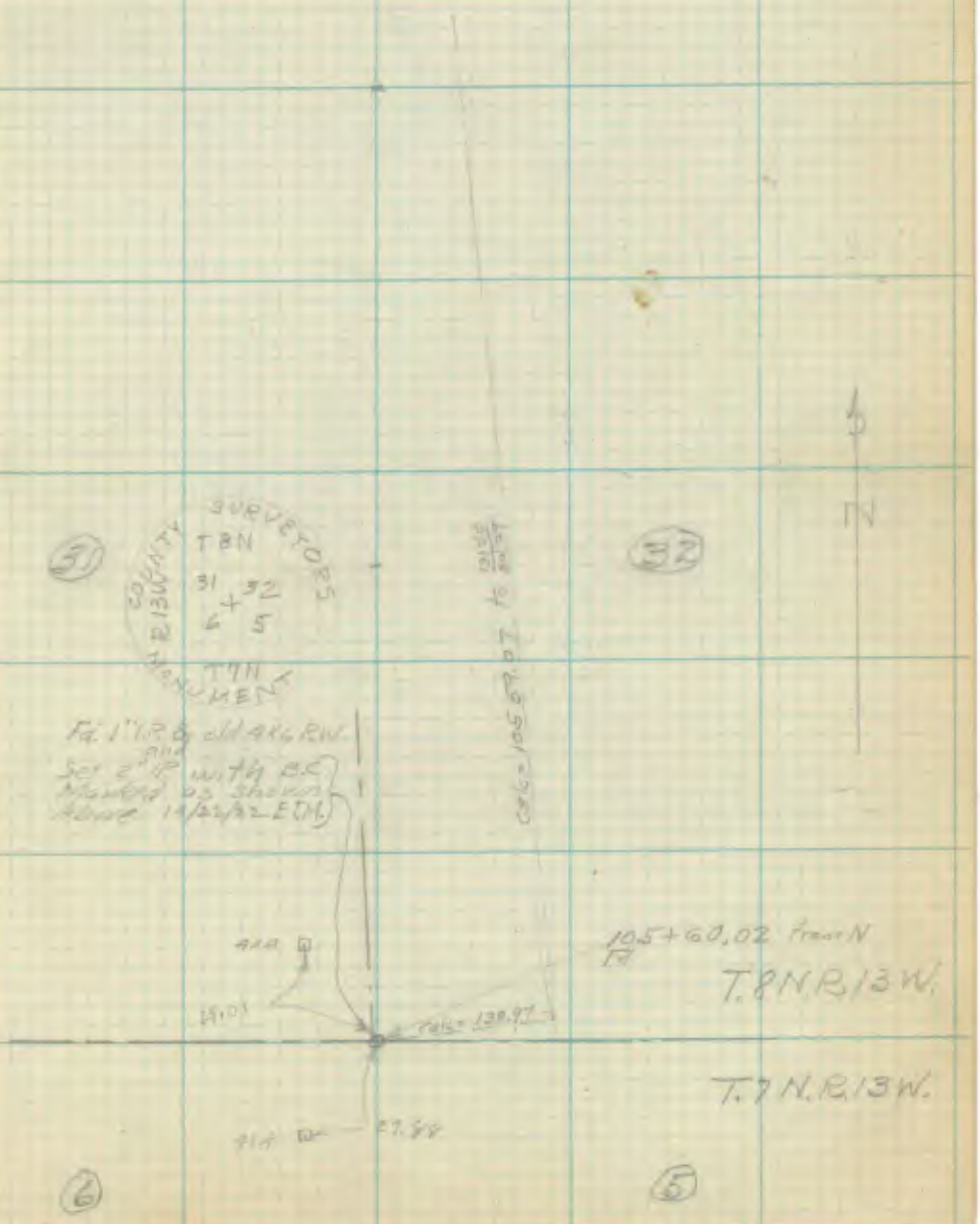

Note: ANY ADDITION OR CHANGES ON THIS SHEET MUST BE MADE OR CIRCLED IN Red. WITH DATE AND NAME OF PERSON MAKING CHANGE.

Do not extend notes this side of this line

RETURN TO
LOS ANGELES COUNTY SURVEYOR
FLOOD CONTROL

F-F.B 208 Pg. 130 H. County Chief Party Notes by County Date 4/6/22

(13)

Platted by: M. S. Pherson	W.O. No. 31 D.S.O. No.
Date: Aug. 1923	Location: T 8 N R 13 W
Map No.	Surveyed by: County
Platting Ck'd by	Date: 4/6/22
Date	Indexed

(19) (20)

179-14-45
356-59-30
179-14-52½

Fd. 1" I.P.
0+00 Going N
0+00 Going S.

179°14'30"

N

(30) (29)

RETURN TO
LOS ANGELES COUNTY SURVEYOR
FLOOD CONTROL

Do not extend notes this side of this line

Note: ANY ADDITION OR CHANGES ON THIS SHEET MUST BE MADE OR CIRCLED IN **Red.** WITH DATE AND NAME OF PERSON MAKING CHANGE.

Date 4/5/22 Notes by [illegible] Chief Party [illegible] F-F B 208 Pg. 121

Plotted by M. Pherson	W. O. No. ..... D. S. O. No. .....
Date Aug. 1923	Location T8N R13W
Map No.	Surveyed by [illegible]
Plotting Ck'd by	Date 4/5/22
Date	Indexed .....

T8N R13W

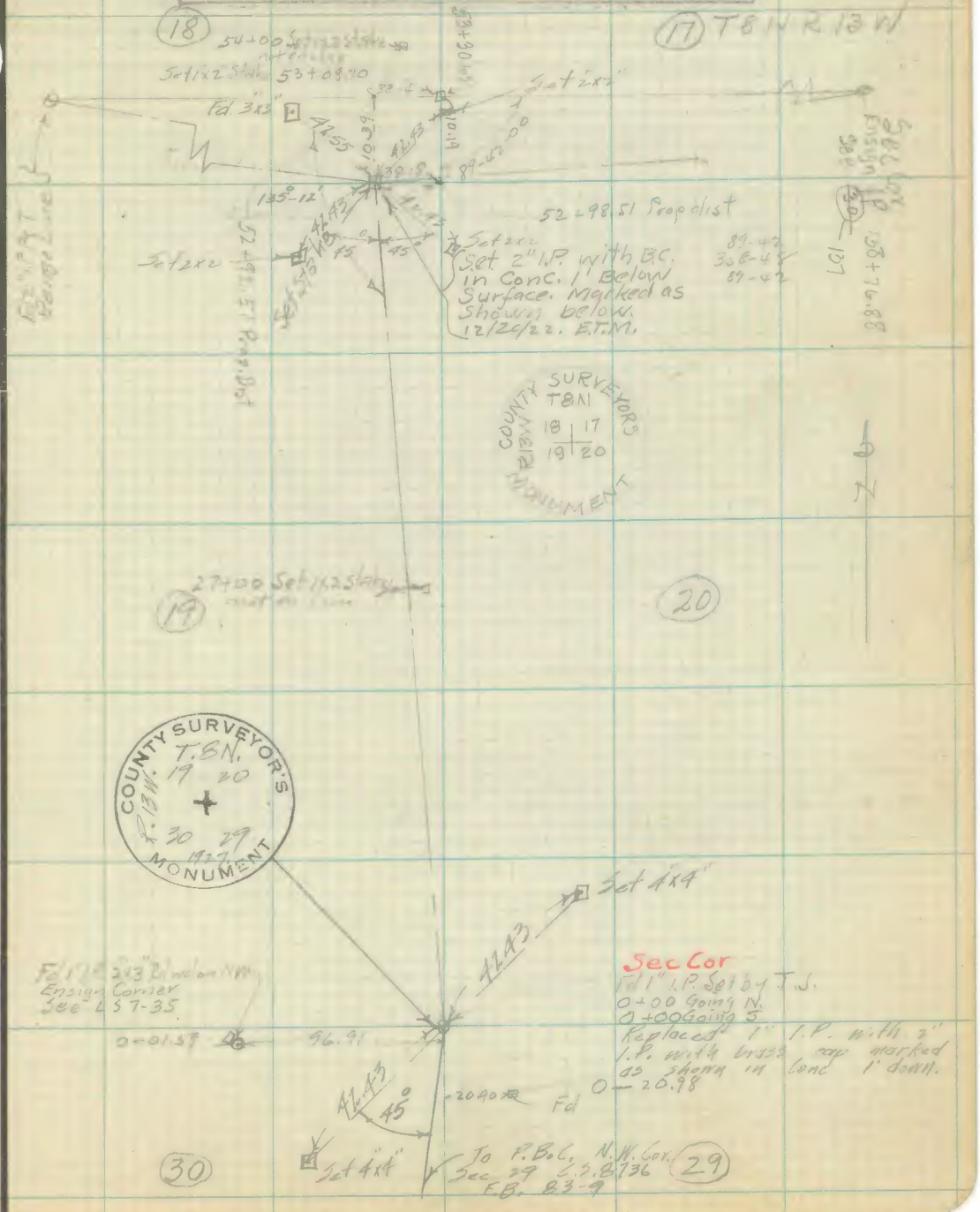

Note: ANY ADDITION OR CHANGES ON THIS SHEET MUST BE MADE OR CIRCLED IN Red. WITH DATE AND NAME OF PERSON MAKING CHANGE.

Do not extend notes this side of this line

RETURN TO LOS ANGELES COUNTY SURVEYOR FLOOD CONTROL

F-F.B 208 Pg. 122 Hilfomly Chief Party Notes by Comly Date 4/5/22

Platted by McPherson	W.O. No. 311 D.S.O. No.
Date Aug. 1923	Location T.8 N.R.13 W.
Map No.	Surveyed by Comly
Plotting C'k'd by	Date 4/5/22
Date	Indexed

T.8 N.R.13 W.

108+00 Set 1x2 Stake

N

81+00 Set 1x2 Stk
not on line

(18)

(17)

54+00 Set 1x2 Stake
not on line

RETURN TO
LOS ANGELES COUNTY SURVEYOR
FLOOD CONTROL

Note: ANY ADDITION OR CHANGES ON THIS SHEET MUST BE MADE OR CIRCLED IN **Red.** WITH DATE AND NAME OF PERSON MAKING CHANGE.

Do not extend notes this side of this line

Date 4/5/22 Notes by H. L. Comly Chief Party Comly F-F.B. 208 Pg. 123

Plotted by McPherson	W.O. No. 311 D.S.O. No.
Date Aug. 1923	Location T8N R13W
Map No.	Surveyed by Comly
Plotting Chk'd by	Date 4/5/22
Date	Indexed

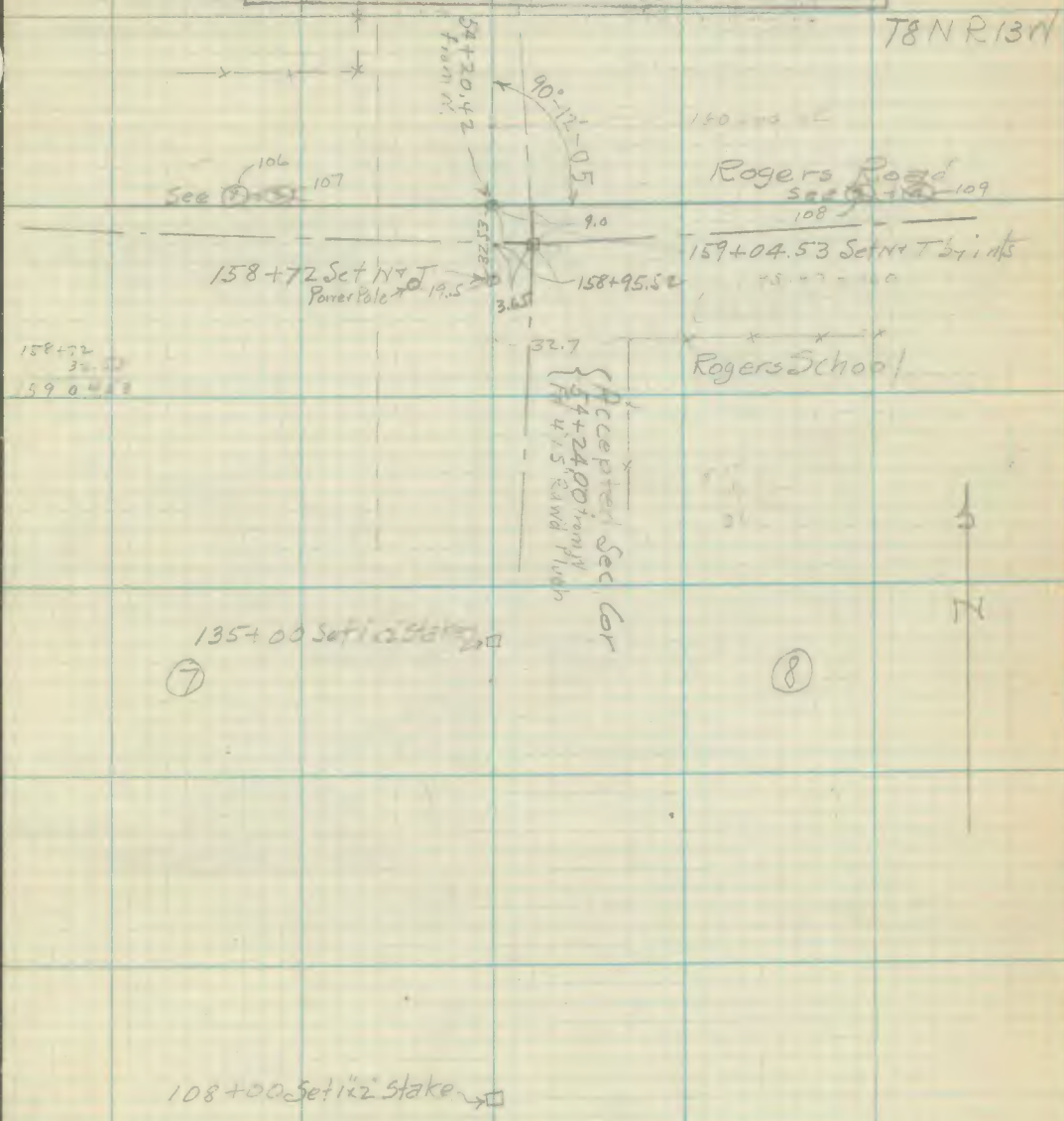

Note: ANY ADDITION OR CHANGES ON THIS SHEET MUST BE MADE OR CIRCLED IN Red. WITH DATE AND NAME OF PERSON MAKING CHANGE.

Do not extend notes this side of this line

RETURN TO LOS ANGELES COUNTY SURVEYOR FLOOD CONTROL

F-F.B 308 Pg. 124 H.L. Comly Chief Party Notes by Comly Date 4/6/22

(17)

Platted by McPherson	W.O. No. 311 D.S.O. No.
Date Aug. 1923	Location T8N R13W
Map No.	Surveyed by Comly
Platting C'k'd by	Date 4/6/22
Date	Issued



RETURN TO
LOS ANGELES COUNTY SURVEYOR
FLOOD CONTROL

Note: ANY ADDITION OR CHANGES ON THIS SHEET MUST BE MADE OR CIRCLED IN **Red.** WITH DATE AND NAME OF PERSON MAKING CHANGE.

Do not extend notes this side of this line

Date 4/7/22 Notes by H. L. Comly Chief Party Comly F-F.B. 208 Pg. 125

Plotted by M. S. Cherson	W.O. No. 311 D.S.O. No.
Date Aug. 1923	Location T8 N R 13 W
Map No.	Surveyed by Comly
Plotting Ck'd by	Date 4/7/22
Date	Indexed

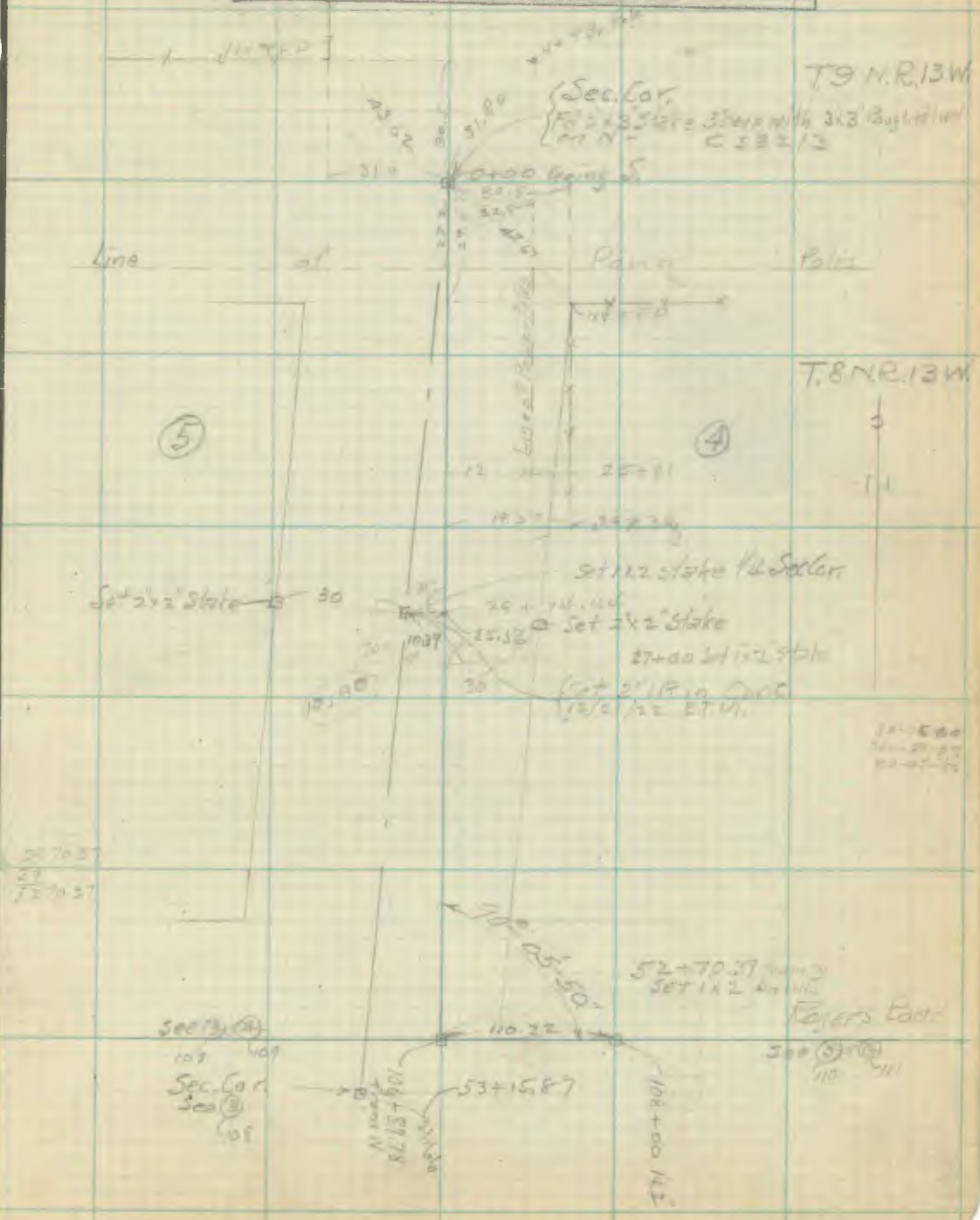

Note: ANY ADDITION OR CHANGES ON THIS SHEET MUST BE MADE OR CIRCLED IN Red. WITH DATE AND NAME OF PERSON MAKING CHANGE

Do not extend notes this side of this line

RETURN TO
LOS ANGELES COUNTY SURVEYOR
FLOOD CONTROL

F-F.B 208 Pg. 126 H.L. Comly Chief Party Notes by Comly Date 4/7/22

Platted by McPherson
Date Aug. 1923
Map No.
Platting C'k'd by
Date

W.O. No. 311 D.S.O. No.
Location T. 8 N. R. 13 W.
Surveyed by Comly
Date 4/7/22
Indexed

Cleary Hot Wind

T. 8 N. R. 13 W.



RETURN TO
LOS ANGELES COUNTY SURVEYOR
FLOOD CONTROL

Note: ANY ADDITION OR CHANGES ON THIS SHEET MUST BE MADE OR CIRCLED IN Red. WITH DATE AND NAME OF PERSON MAKING CHANGE.

Do not extend notes this side of this line

Date 4/7/22 Notes by H.L. Comly Chief Party Comly F-F.B 208 Pg. 127

Plotted by McPherson	W.O. No. 311 D.S.O. No.
Date Aug. 1923	Location T.8N. R.13W.
Map No.	Surveyed by Comly
Plotting C'k'd by	Date 4/7/22
Date	Indexed

T.8N. R13W.

109+00 Set 1x2

134+00 Set 1x2

159+73.71

30.42

7.68

158+76.57 Fd 1x2 Stake

Set 2"x2" Stake

Set 2" I.P. with B.C. in Conc. 1 Ft. Below surface. Marked as shown Above. 12/21/22 E.T.M.

159+00 Set 1x2

159+06

N+T F.P.

N+T F.P.

For New Ties (7-14-43)
See F.B. 536-114
Monument lowered to 18" below surface.

Note: ANY ADDITION OR CHANGES ON THIS SHEET MUST BE MADE OR CIRCLED IN Red. WITH DATE AND NAME OF PERSON MAKING CHANGE.

Do not extend notes this side of this line

RETURN TO
LOS ANGELES COUNTY SURVEYOR
FLOOD CONTROL

F-F.B 208 Pg. 128 Hill Comly Chief Party Notes by Comly Date 4/7/22

(21)

Plotted by McPherson	W.O. No. 311 D.S.O. No.
Date Aug. 1923	Location T8N R13W
Map No.	Surveyed by Comly
Plotting Chk'd by	Date 4/7/22
Date	Indexed

Clear-Cut Thrust

T8N R13W



RETURN TO
LOS ANGELES COUNTY SURVEYOR
FLOOD CONTROL

Note: ANY ADDITION OR CHANGES ON THIS SHEET MUST BE MADE OR CIRCLED IN **Red.** WITH DATE AND NAME OF PERSON MAKING CHANGE.

Do not extend notes this side of this line

Date 4/8/22 Notes by Cornly Chief Party Cornly F-F.B 208 Pg. 129

Plotted by McPherson	W.O. No. 311 D.S.O. No.
Date Aug. 1923	Location T8N R13W
Plot No.	Surveyed by Cornly
Plotting C.W.M. by	Date 4/8/22
Date	Indexed

Cold Clearing & Reservoir Road

T8N R13W

178-52-30
355-30
178-52-30

Accepted Sec. Cor.
Fd 1" I.P. T.J. Cor. LS. 11-21

52+64.31 From N
0+00

178-52-30

N

26+00 Set 1x2 Stake

29

28

COUNTY SURVEYORS MONUMENT
T8N
R13W
29 28
32 33

Set 2" I.P. with B.C. in Conc.
Marked as Shown Above
12/21/22. E.T.M.

52+65.34
Fd 3/4" I.P. Ensign Cor
LS7-33

20

26.25

52+61.1
Fd 3x3 Stake T.J.

1.95

19.17

52+82.0
Fd 3/4" I.P. Johnson Cor.
LS 11-21

Sec. Cor

53+00 Set 1x2

Note: ANY ADDITION OR CHANGES ON THIS SHEET MUST BE MADE OR CIRCLED IN Red. WITH DATE AND NAME OF PERSON MAKING CHANGE.

Do not extend notes this side of this line

RETURN TO
LOS ANGELES COUNTY SURVEYOR
FLOOD CONTROL

F-F.B 208 Pg. 130 Hil Comly Chief Party Notes by Comly Date 4/8/22

(23)

Plotted by McPherson	W. O. No. 311 D. S. O. No.
Date Aug. 1923	Location T.8 N. R.13 W.
Map No.	Surveyed by Comly
Plotting C'k'd by	Date 4/8/22
Date	Indexed

T8NR13W

N

53+00 Set 1x2

79+00 Set 1x2

79+00
26 60
64.7
105 64.7
5 282.3

(32)

(33)

SURVEYORS
T8N
32 33
5 4
T7N
COUNTY
R13W
MONUMENT

Set 2" I.P. with B.C. in Conc.
Marked as shown
12/22/22. E.T.M.

T.8 N. R.13 W.

Sec. Cor.
105+64.7 Tel 3/4" I.P. Ensign Cor
1" O.D. C.S. 8213

T.7 N. R.13 W.

RETURN TO
LOS ANGELES COUNTY SURVEYOR
FLOOD CONTROL

Note: ANY ADDITION OR CHANGES ON THIS SHEET MUST BE MADE OR CIRCLED IN **Red.** WITH DATE AND NAME OF PERSON MAKING CHANGE.

Do not extend notes this side of this line

Date 4/8/22 Notes by M. Conroy Chief Party Conroy F-F.B 208 Pg. 131

Plotted by McPherson	W.O. No. 311 D.S.O. No.
Date Aug 1923	Location T8N R13W
Map No.	Surveyed by Conroy
Plotted C'k'd by	Date 4/8/22
Date	Indexed

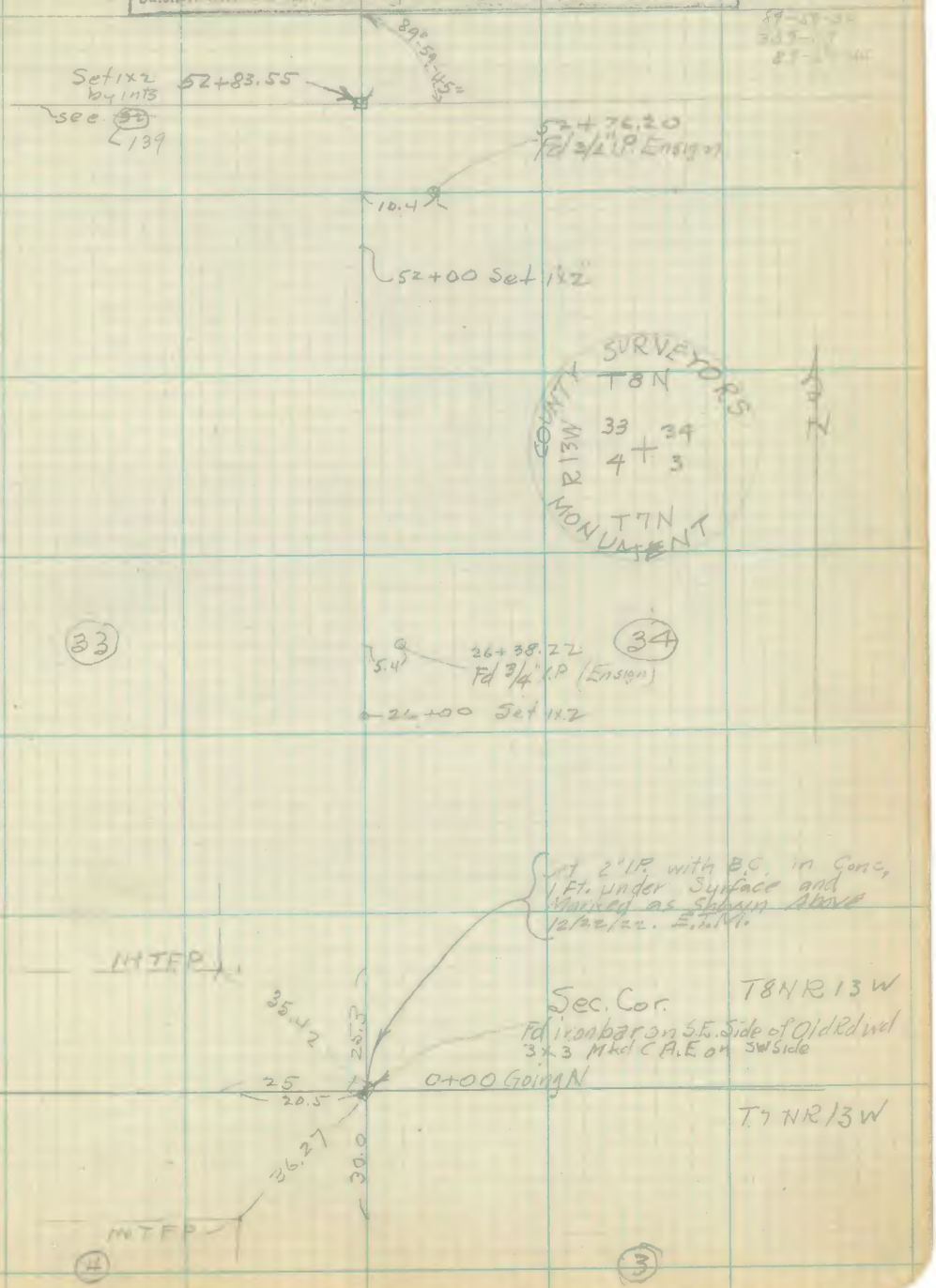

Note: ANY ADDITION OR CHANGES ON THIS SHEET MUST BE MADE OR CIRCLED IN Red. WITH DATE AND NAME OF PERSON MAKING CHANGE.

Do not extend notes this side of this line

RETURN TO LOS ANGELES COUNTY SURVEYOR FLOOD CONTROL

F-F.B 208 Pg. 132 Hill Comly Chief Party Notes by Comly, Date 4/10/22

Platted by McPherson	W. O. No. 311 D. S. O. No.
Date Aug. 1923	Location T8N R13W
Map No.	Surveyed by Comly
Platted C'k'd by	Date 4/10/22
Date	Indexed

T8N R13W

RETURN TO
LOS ANGELES COUNTY SURVEYOR
FLOOD CONTROL

Note: ANY ADDITION OR CHANGES ON THIS SHEET MUST BE MADE OR CIRCLED IN **Red.** WITH DATE AND NAME OF PERSON MAKING CHANGE.

Do not extend notes this side of this line

Date 4/10/22 Notes by H.L. Comly Chief Party Comly F-F.B 208 Pg. 133

Platted by McPherson	W.O. No. 311 D.S.O. No.
Date Aug. 1923	Location T 8 N R 13 W
Map No.	Surveyed by Comly
Platting Chk'd by	Date 4/10/22
Date	Indexed

T8N R13W

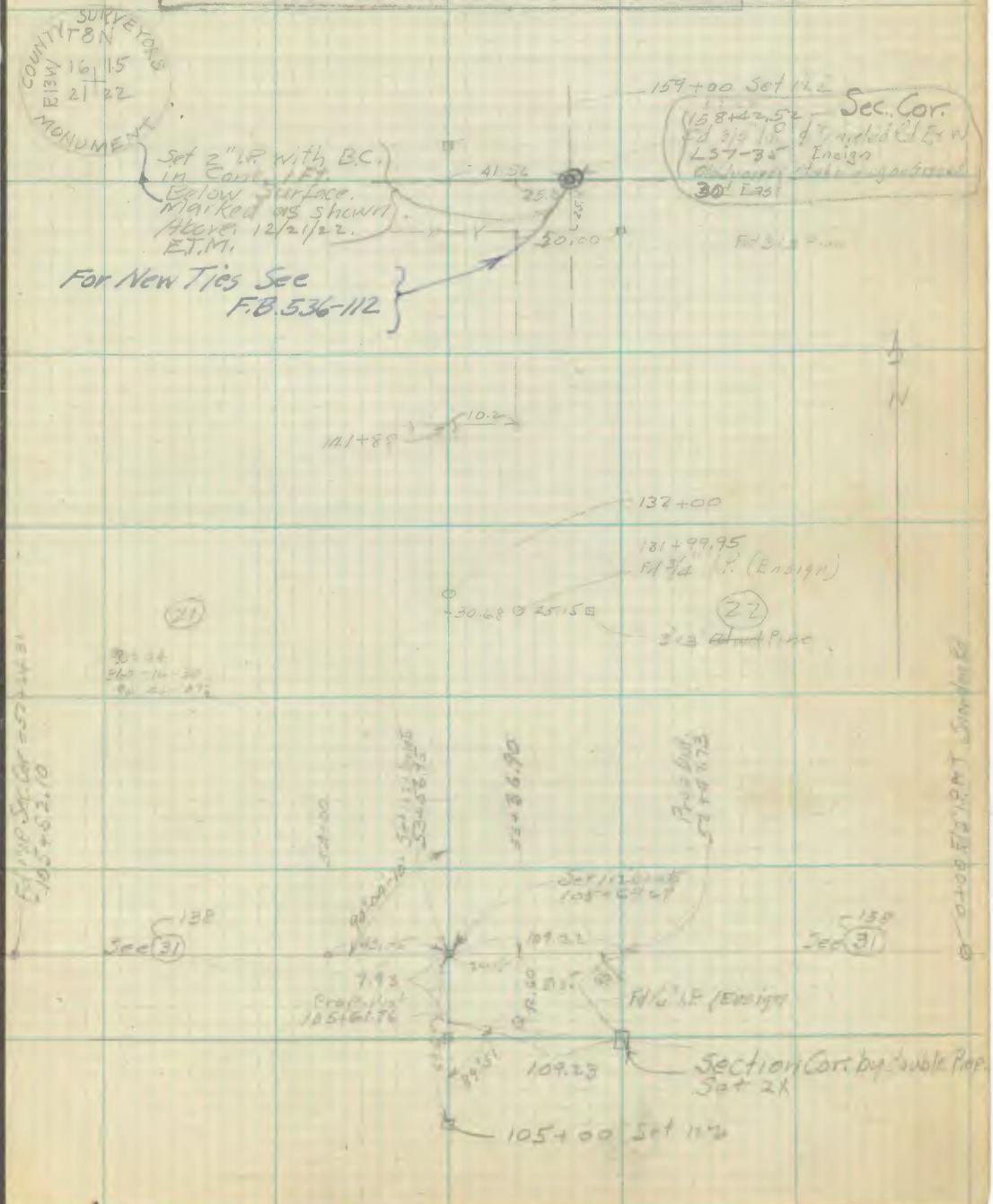

Note: ANY ADDITION OR CHANGES ON THIS SHEET MUST BE MADE OR CIRCLED IN Red. WITH DATE AND NAME OF PERSON MAKING CHANGE.

Do not extend notes this side of this line

RETURN TO LOS ANGELES COUNTY SURVEYOR FLOOD CONTROL

F-F.B 208 Pg. 134 Mt. Comly Chief Party Notes by Comly Date 4/10/22

(27)

Platted by McPherson	W.O. No. 311 D.S.O. No.
Date Aug. 1923	Location T8N R13W
Map No.	Surveyed by Comly
Platting C'k'd by	Date 4/10/22
Date	Reviewed

T8N R13W

213+00 Set 1x2 stake

N

186+00 Set 1x2 stake

(16)

(15)

159+00 Set 1x2

RETURN TO
LOS ANGELES COUNTY SURVEYOR
FLOOD CONTROL

Do not extend notes this side of this line

Note: ANY ADDITION OR CHANGES ON THIS SHEET MUST BE MADE OR CIRCLED IN **Red.** WITH DATE AND NAME OF PERSON MAKING CHANGE.

Date 4/10/22 Notes by H. L. Conn Chief Party Comly F-F.B 208 Pg. 135

Cody Hill

Plotted by McPherson	W. O. No. 311 D. S. O. No.
Date Aug. 1923	Location T8NR13W
Map No.	Surveyed by Comly
Plotting C'k's by	Date 4/10/22
Date	Indexed

T8NR13W

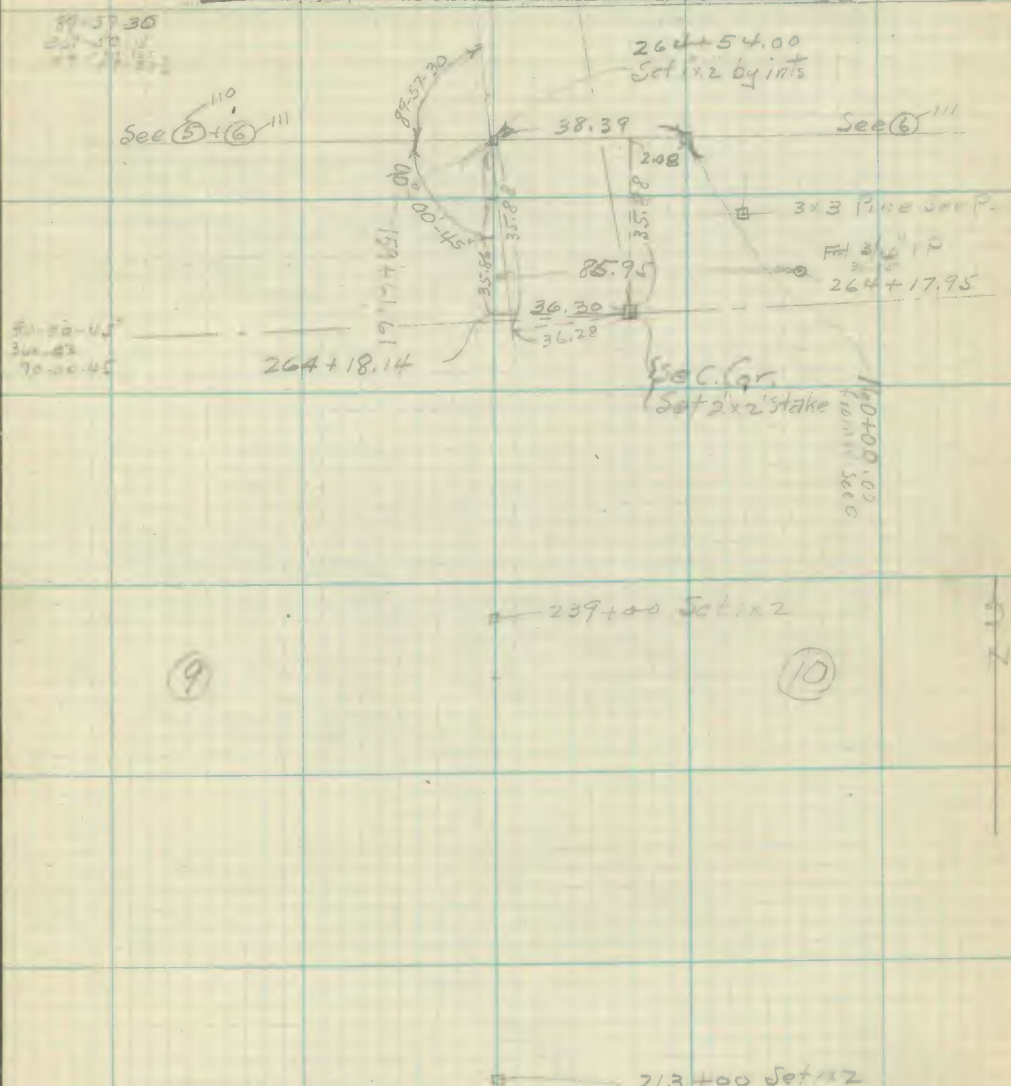

Note: ANY ADDITION OR CHANGES ON THIS SHEET MUST BE MADE OR CIRCLED IN Red. WITH DATE AND NAME OF PERSON MAKING CHANGE.

Do not extend notes this side of this line

RETURN TO LOS ANGELES COUNTY SURVEYOR FLOOD CONTROL

F-F.B 208 Pg. 136 thl Comly Chief Party Notes by Comly Date 4/10/22

Platted by McPherson	W.O. No. 311 D.S.O. No. T8NR13W
Date Aug. 1923	Location T8NR13W
Map No.	Surveyed by Comly
Platting C'k'd by	Date 4/10/22
Date	Indexed

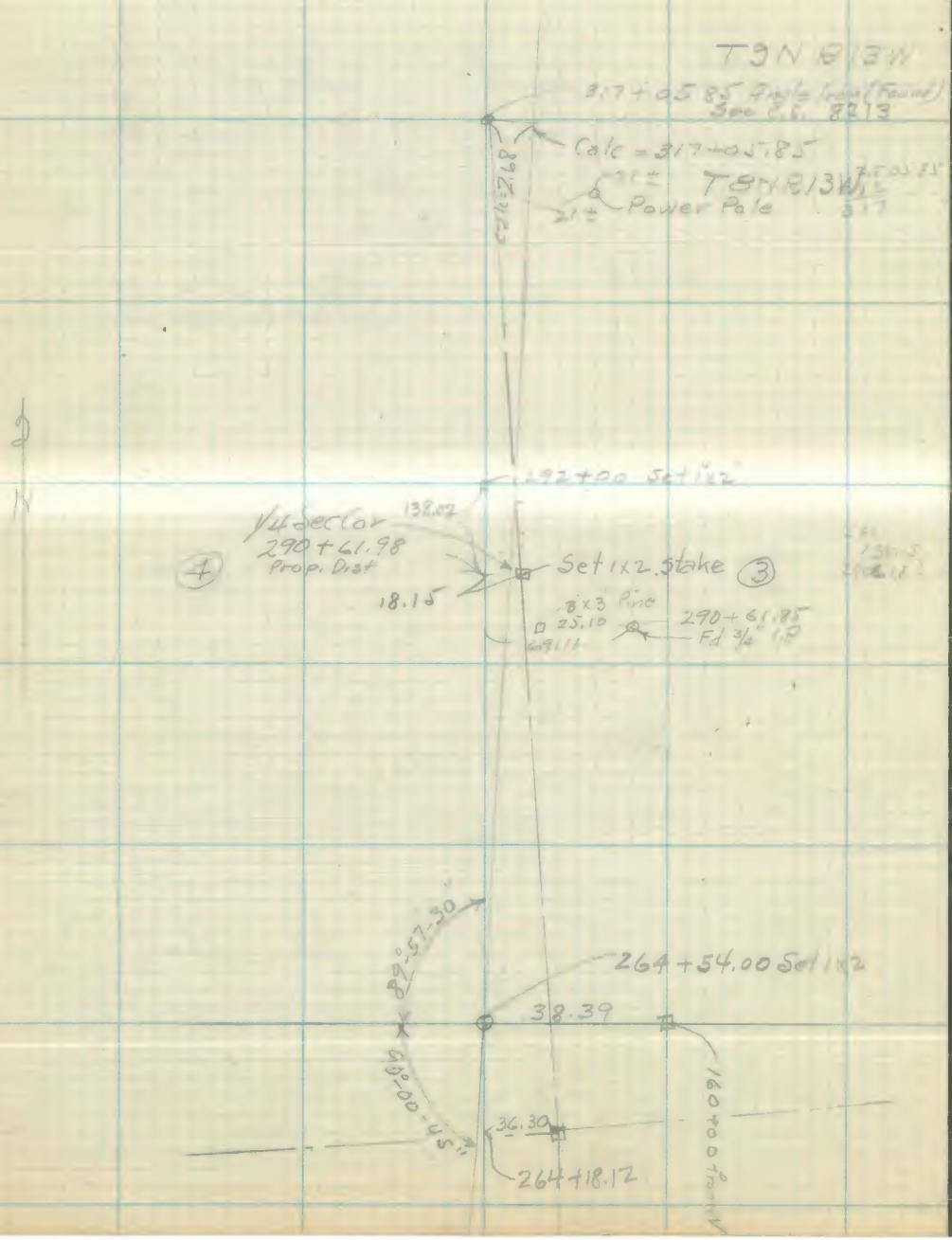

RETURN TO
LOS ANGELES COUNTY SURVEYOR
FLOOD CONTROL

Note: ANY ADDITION OR CHANGES ON THIS SHEET MUST BE MADE OR CIRCLED IN **Red.** WITH DATE AND NAME OF PERSON MAKING CHANGE.

Do not extend notes this side of this line

Date 4/11/22 Notes by Hil. Comly Chief Party Comly F-F.B. 208 Pg. 137

McPherson
Aug 1923

W.O. No. 311
Location T8N R13W
Surveyed by Comly
Date 4/11/22

2x2 Fd
30
211+45.1
Fd 2" I.P. Pt T
30
2x2 Fd
Fd 3"x3" Pine
Fd 3/4" I.P. (Ensign)
(15)
185+00
set 1x2
(22)
159+00 Set 1x2
Accepted Sec Cor
27.06
Fd 3/4" I.P. Ensign Cor L.S. 7-35
158+76.88
See (26)
(16)
(21)
T8N R13W
155+00 Set 1x2 T
not on line
108+00 Set lath hub
not on line
(17)
(20)
81+00 Set lath hub
not on line
54+00 Set lath hub
not on line
(18)
(19)
27+00 Set lath hub
not on line
Fd 2" I.P. Plug Tack L.S. 8213
T8N R13W
T8N R14W

Note: ANY ADDITION OR CHANGES ON THIS SHEET MUST BE MADE OR CIRCLED IN Red. WITH DATE AND NAME OF PERSON MAKING CHANGE.

Do not extend notes this side of this line

RETURN TO
LOS ANGELES COUNTY SURVEYOR
FLOOD CONTROL

F-F.B 208 Pg. 138 H.L. Comly Chief Party Notes by Comly Date 4/20/22

Checked by McPherson	W.O. No. 311	Clear Warm
Date Aug. 1923	Location T8N R13W	Comly
	Recorded by Comly	Rosecrans
	Date 4/20/22	Holmes
		Westcott



RETURN TO
LOS ANGELES COUNTY SURVEYOR
FLOOD CONTROL

Note: ANY ADDITION OR CHANGES ON THIS SHEET MUST BE MADE OR CIRCLED IN **Red.** WITH DATE AND NAME OF PERSON MAKING CHANGE.

Do not extend notes this side of this line

Date 4/21/22 Notes by H.L. Conroy Chief Party Conroy F-F.B 208 Pg. 139

(32)

Clear in 2000

Conroy
Rosebrook
Holmes
Westcott

Prepared by McPherson
Aug. 1923

W.O. No. 311 D.R.H. No.
Location TBN R13W
Carried by Conroy
Date 4/21/22 & 4/22/22



Note: ANY ADDITION OR CHANGES ON THIS SHEET MUST BE MADE OR CIRCLED IN Red. WITH DATE AND NAME OF PERSON MAKING CHANGE.

Do not extend notes this side of this line

RETURN TO
LOS ANGELES COUNTY SURVEYOR
FLOOD CONTROL

F-F.B 208 Pg. 140 H.L. Comly Chief Party Notes by Comly Date 4/22/22

(33)

McPherson
Aug. 1923

311
T8NR13W
Comly & Party
4/22/22 - 4/23/22

Sec. Cor
Set 2x2 Stake

Set 2x2

Set 2x2

Set 2" I.P. with B.C. in Conc. Marked as shown Below 12/19/22 E.T.M.

Set 2x2

Set 2x2

To S.E. Cor
Sec. 18 See
F.B. 208-121

Sec. Cor
Set 2x2 Stake

Set 2" I.P. with B.C. in Conc. Marked as shown Below. 12/20/22. E.T.M

Fd 2" I.P. P&T 6" deep

T8NR13W
T8NR14W

SURVEYORS
T8N
7 8
18 17
R13W

RETURN TO
LOS ANGELES COUNTY SURVEYOR
FLOOD CONTROL

Note: ANY ADDITION OR CHANGES ON THIS SHEET MUST BE MADE OR CIRCLED IN Red. WITH DATE AND NAME OF PERSON MAKING CHANGE.

Do not extend notes this side of this line

Date 4/22/22 Notes by [illegible] Chief Party Comly F-F.B 208 Pg. 141

4/23/22

Plotted by McPherson
Date Aug. 1923
Map No.
Fastener'd by
Date

W.O. No. 311 D.E.O. No.
Location T8N R13W
Surveyed by Comly Party
Date 4/22/22 & 4/23/22
Indexed

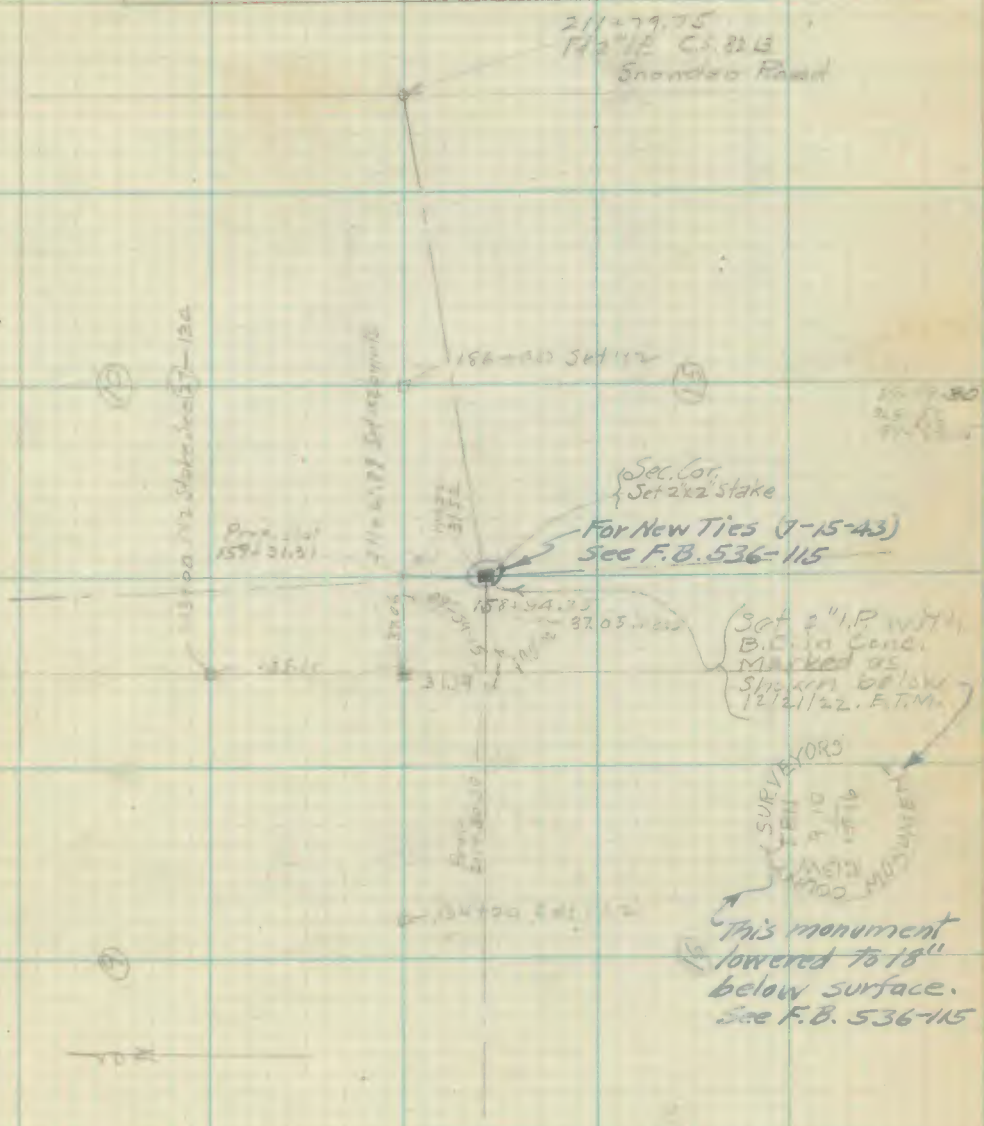

Note: ANY ADDITION OR CHANGES ON THIS SHEET MUST BE MADE OR CIRCLED IN Red. WITH DATE AND NAME OF PERSON MAKING CHANGE.

Do not extend note [illegible] side of this line

RETURN TO
LOS ANGELES COUNTY SURVEYOR
FLOOD CONTROL

F-F.B. 208 Pg. 142 Markey Chief Party Notes by Markey Date Dec 27, 1922

McPherson
Aug 1923

W.O. No. 311 D.S.O. No.
Location Rogers Road
Surveyed by Markey & Party
Date Dec 27, 1922



RETURN TO
LOS ANGELES COUNTY SURVEYOR
FLOOD CONTROL

Do not extend notes this side of this line

Note: ANY ADDITION OR CHANGES ON THIS SHEET MUST BE MADE OR CIRCLED IN **Red.** WITH DATE AND NAME OF PERSON MAKING CHANGE.

208 — 143

Printed by McPherson	W. O. No. 309 D. S. O. No.
Date May 1924	Location T.8 N. R.9 W.
Map No.	Surveyed by [illegible]
Position C'k'd by	Date [illegible]
Date	Indexed

H. County
[illegible]
[illegible]
[illegible]
[illegible]

-INDEX-
T.8 N. — R.9 W.

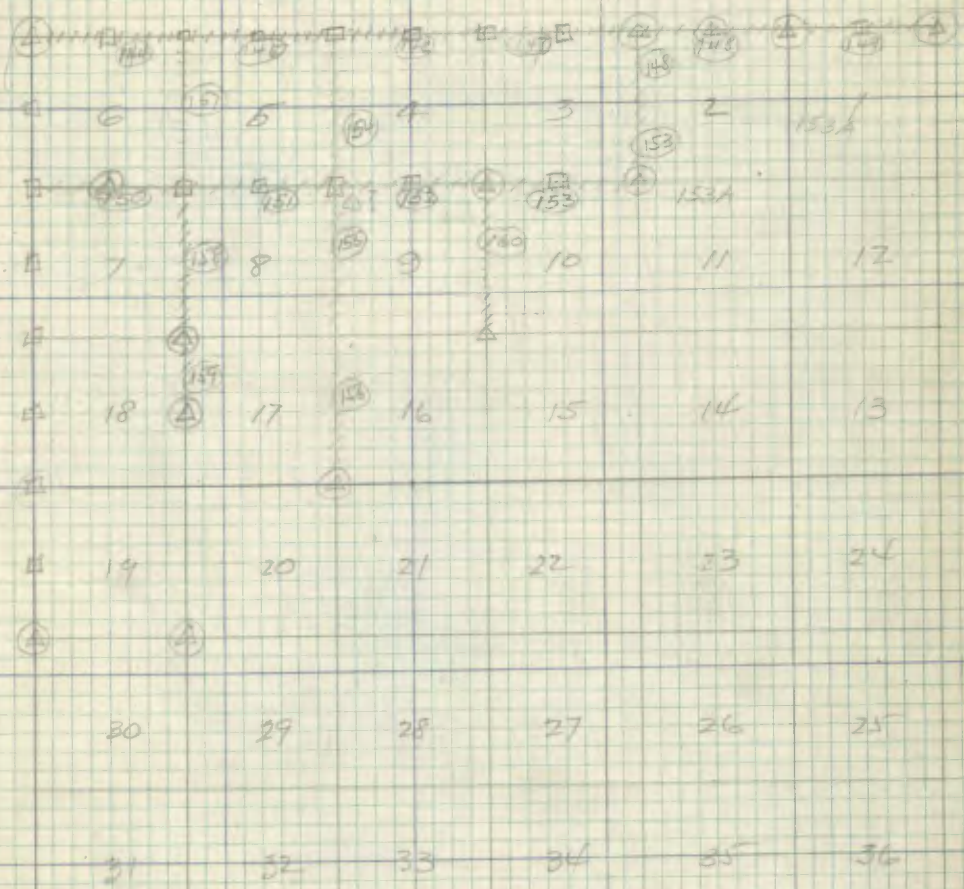

△ = Originals found
□ = Corners Set by County Surveyor
○ = " Accepted by " "

208-144

Platted by McPherson	W. O. No. 269 D. S. O. No.
Date May 1924	Location T 39 N R 9 W
Map No.	Surveyed by Comly & Parker
Platting C'k'd by Purchase	Date 6/12/22
Date	Indexed

Temp 75

Cont from bot. P-145

160+00 Set 1x2

Fel place of origin

69.71

See p 157

160+69.71
Sec Cor
Set 1x2 stake
Replaced with 2" I.P. with B.C. in Conc. Marked as Shown 1/18/23. E.T.M.

KERN COUNTY
T 9 N
31 32
+
6 5
T 8 N
COUNTY

13.35

11.5

18.20

N 89°-16'-35"E

187+48.00
1/4 Sec Cor
Set 1x2 stake
Replaced with 2" I.P. with B.C. in Conc. Marked as Shown 1/18/23. E.T.M.

KERN COUNTY
T 9 N
SEC 31
+
SEC 6
T 8 N
COUNTY

213+35.9
from E

3"x3" Set by Kern Co. Surv in place of Org
Twp Cor
See p 31

208-145

Platted by McPherson	W.O. No. 267 D.S.O. No.
Date May 1924	Location T8+9N R9W
Map No.	Surveyed by Conly
Plat'd or C'k'd by Puchase	Date 6/12/22
Date	Indexed

Temp 75

Cont from bot 146

107+00 Set N+T

107+08.23 Set 1x2 Transit line See p 154

Replaced with 2" A.91 LP with BC in Conc Marked as shown 1/17/23 E.T.M.

107+13.14 Sec. Cor. Set 1x2 Stake

Replaced with 2" LP with BC in Conc Marked as shown 1/18/23 E.T.M.

1/4 Sec Cor 133+91.42 Set 1x2 Stake

7.50

8.50

134+00 Set 1x2 Stake in Lake

153+17.34 Set 1x2 Top of Sand Edge

160+00 Set 1x2

69.71

160+69.71 Sec Cor Set 1x2 Stake

329.5

150

Cont top P 144

208-146

Platted by: McPherson	W. G. No. 267 D. S. O. No.
Date: May 1924	Location: T8+9N R9W
Map No.	Surveyed by: Conoly
Plotting C'k'd by: Purchase	Date: 6/13/22
Date:	Indexed:



208-147

Platted by McPherson	W.O. No. 267 D.S.O. No.
Date May 1924	Location T 8 N R 9 W
Map No.	Surveyed by Conroy
Platting C'k'd by Purchase	Date 6/6/22
Date	Indexed

Temp 80

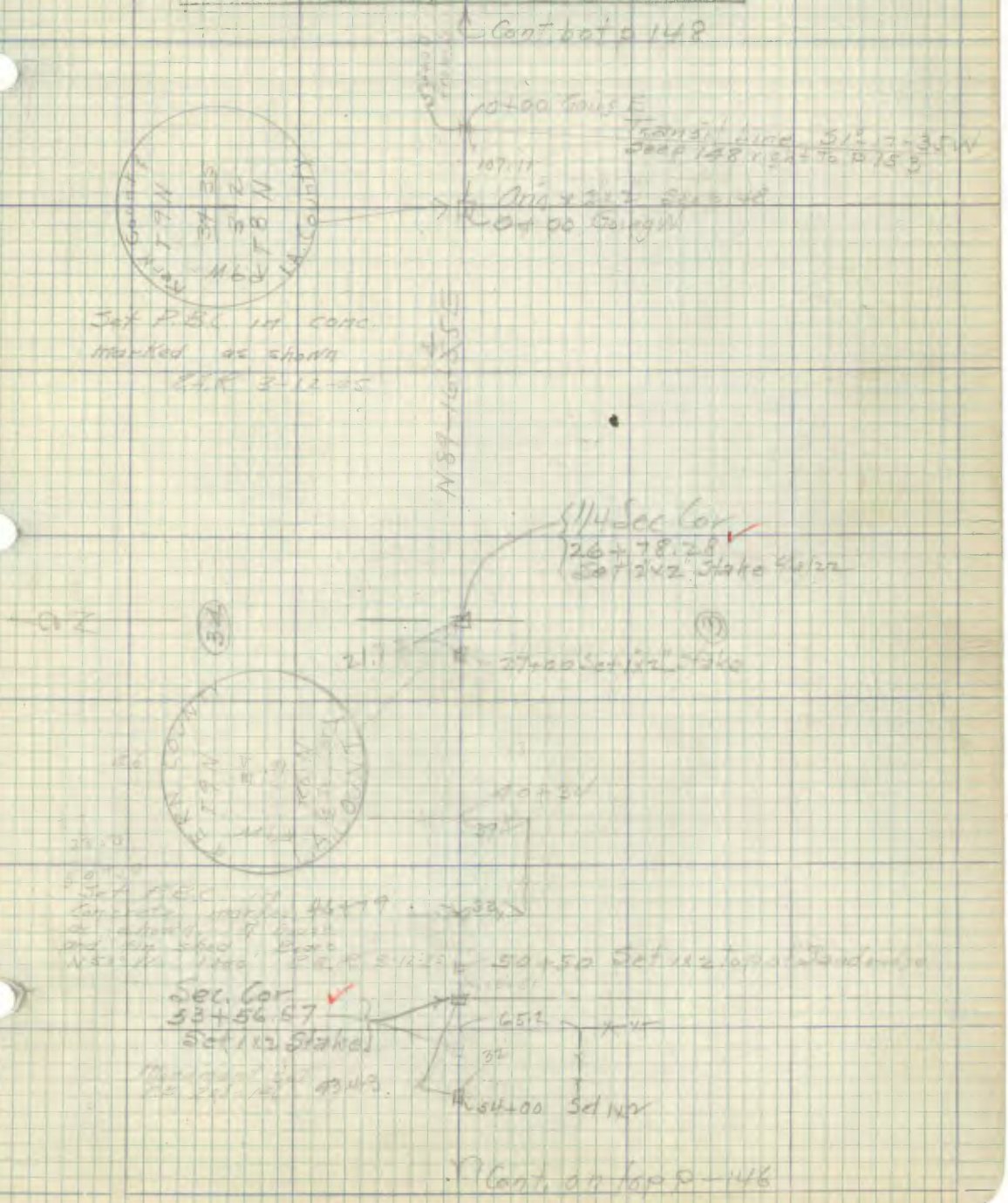

208-148

Platted by: MS Pherson	W.O. No.: 269 D.S.O. No.:
Date: May 1924	Location: T 8 N R 9 W
Map No.:	Surveyed by: [illegible]
Platting C'k'd by: [illegible]	Date: 8/9/22
Date:	Indexed:

Temp 85



208-149

Platted by: McPherson	W.O. No.: 249 D.S.O. No.:
Date: May 1924	Location: T8N R9W
Map No.:	Surveyed by: Cornelius
Platting C'k'd by: Purchase	Date: 6/9/24
Date:	Indexed:

Temp 85

T8N R8W

Cont bottom p161

Fd. Orig Twp Cor. Mesquit Stake Notched
Brown in Sections by agent weathered
all parts of stake for completed stake
in radius of 1.5 Set 1x2 in cent.
of area. and adopted as location
of Twp Cor

106+10.70 20.35

106+00 Set 1x2

T8N R9W

170'±

Set P.B.C.
Marked as shown
in Con 1 sq at top 1/2 sq. at bottom 40'±
E.A.R. 3-12-25

Kern County
T9N R9W

Set P.B.C.
in Conc.
marked as
shown
3-12-25
E.A.R.

20.84

1/4 Sec Cor

79+29.00 Set 1x2 for 1/4 Sec. Cor
Chained Joshua Pedm
40'± S.E.

79+00 Set 1x2

52+47.30 21.34

Fd Orig. Mesquit
Standing on N side of 2x2 Stake
(used 2x2

Cont from top p148

208+50

Platted by: McPherson	W.O. No. 309 D.S.O. No.
Date: May 1924	Location: T8N R9W
Map No.	Surveyed by: Comly
Platting C'k'd by: Purdham	Date: 8/9/22
Date:	Indexed:

Temp 85



208-151

Platted by: M.S. Pherson	W.O. No. 329 D.S.O. No.
Date: May 1924	Location: T8N R9W
Map No.	Surveyed by: [illegible]
Plotting C'k'd by: Purchase	Date: 6/9/22
Date:	Indexed:

Temp 85

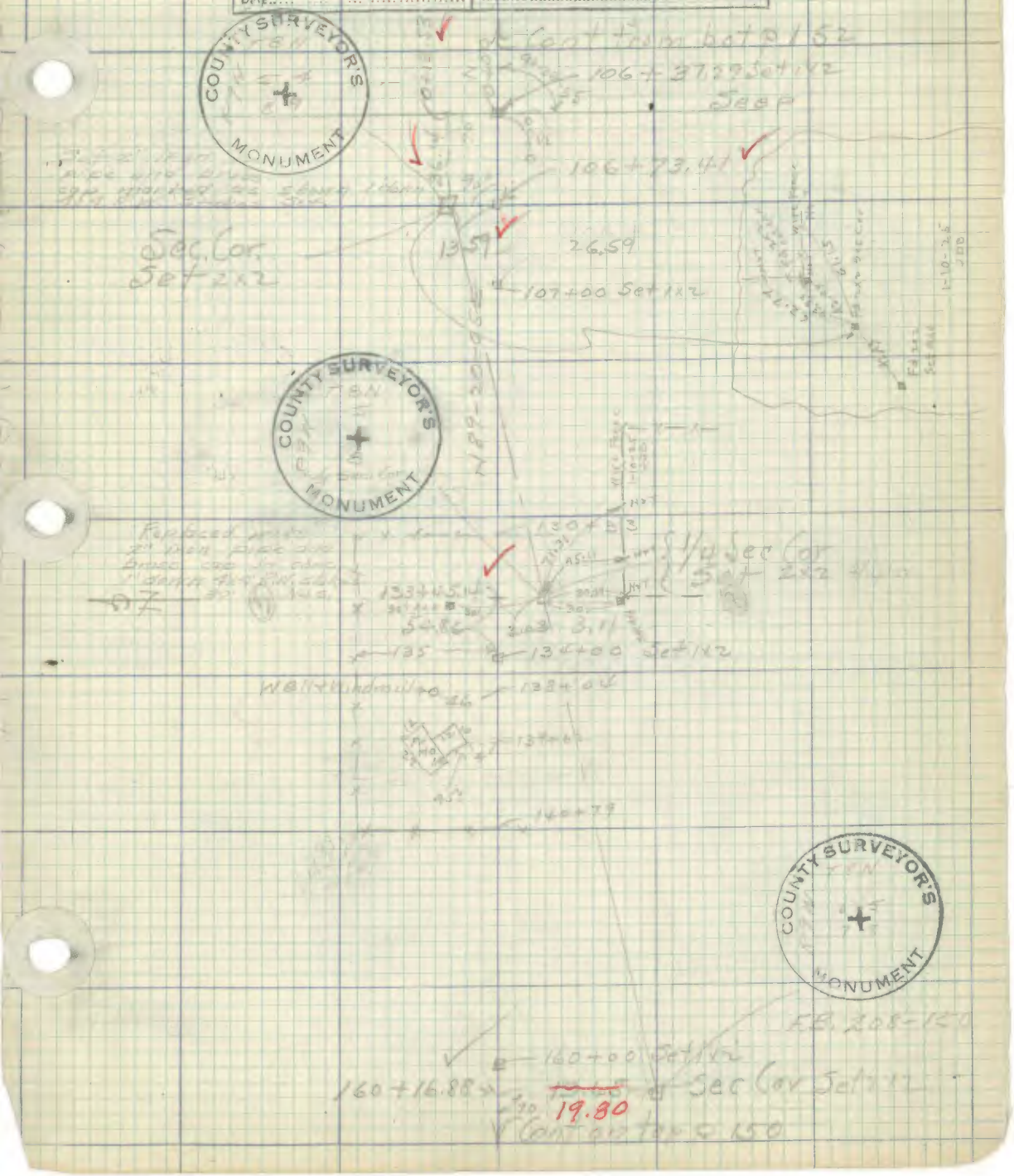

Plotted by: McPherson	W. O. No. 305 D. S. O. No.
Date: May 1924	Location: FBN 29W
Map No.	Surveyed by: [illegible]
Plotting C'k'd by	Date: [illegible]
Date	Indexed

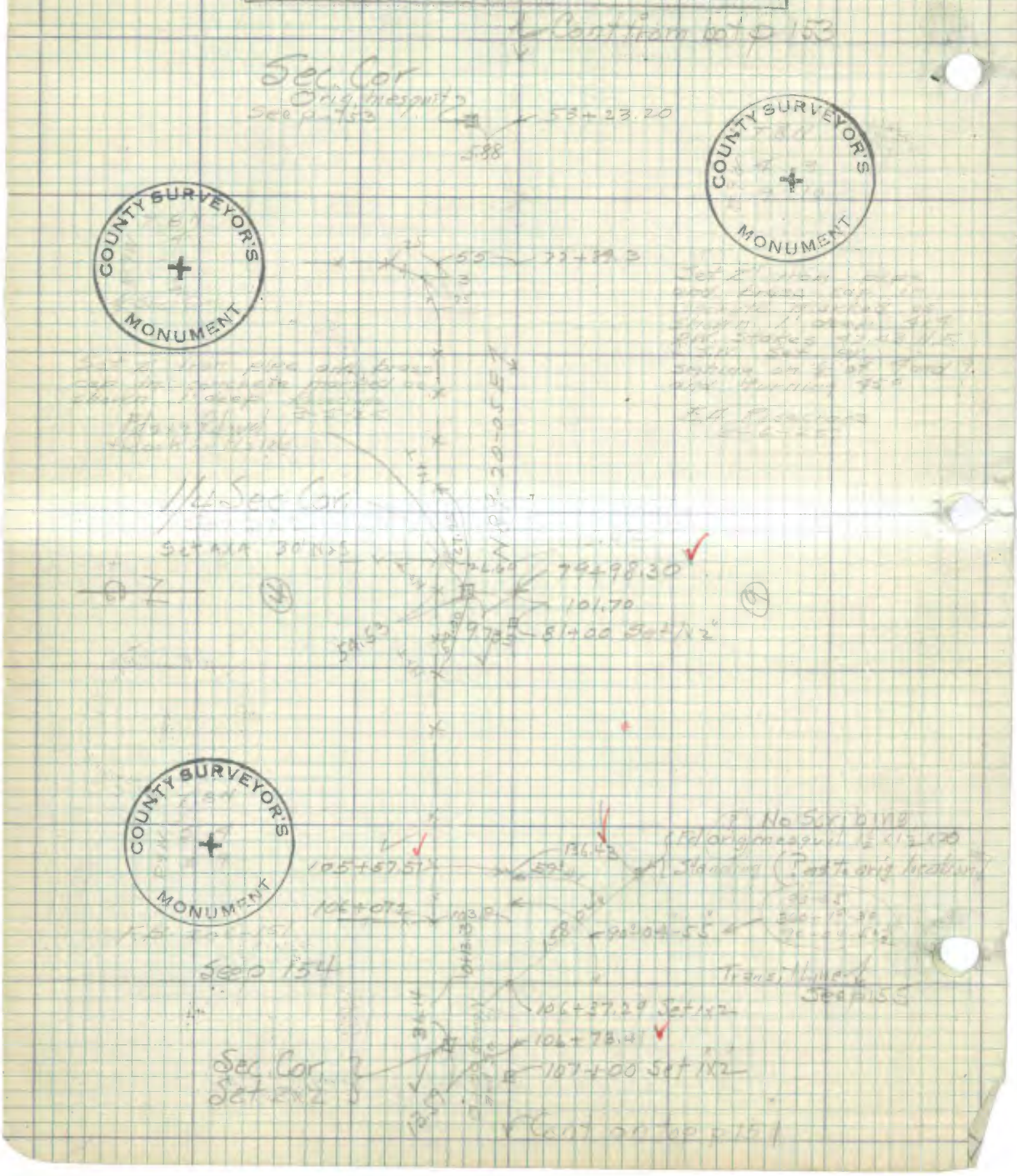

Date ..... Notes by ..... Chief Party ..... F-F.B 208 Pg. 153A

Checked by
Date
Map No.
Tracing Cl'd by
Date

W.O. No. 309
T8N R9W
Boyer
Jan. 1925

Note: ANY ADDITION OR CHANGES ON THIS SHEET MUST BE MADE OR CIRCLED IN Red. WITH DATE AND NAME OF PERSON MAKING CHANGE.

Do not extend notes this side of this line

RETURN TO
LOS ANGELES COUNTY SURVEYOR
FLOOD CONTROL

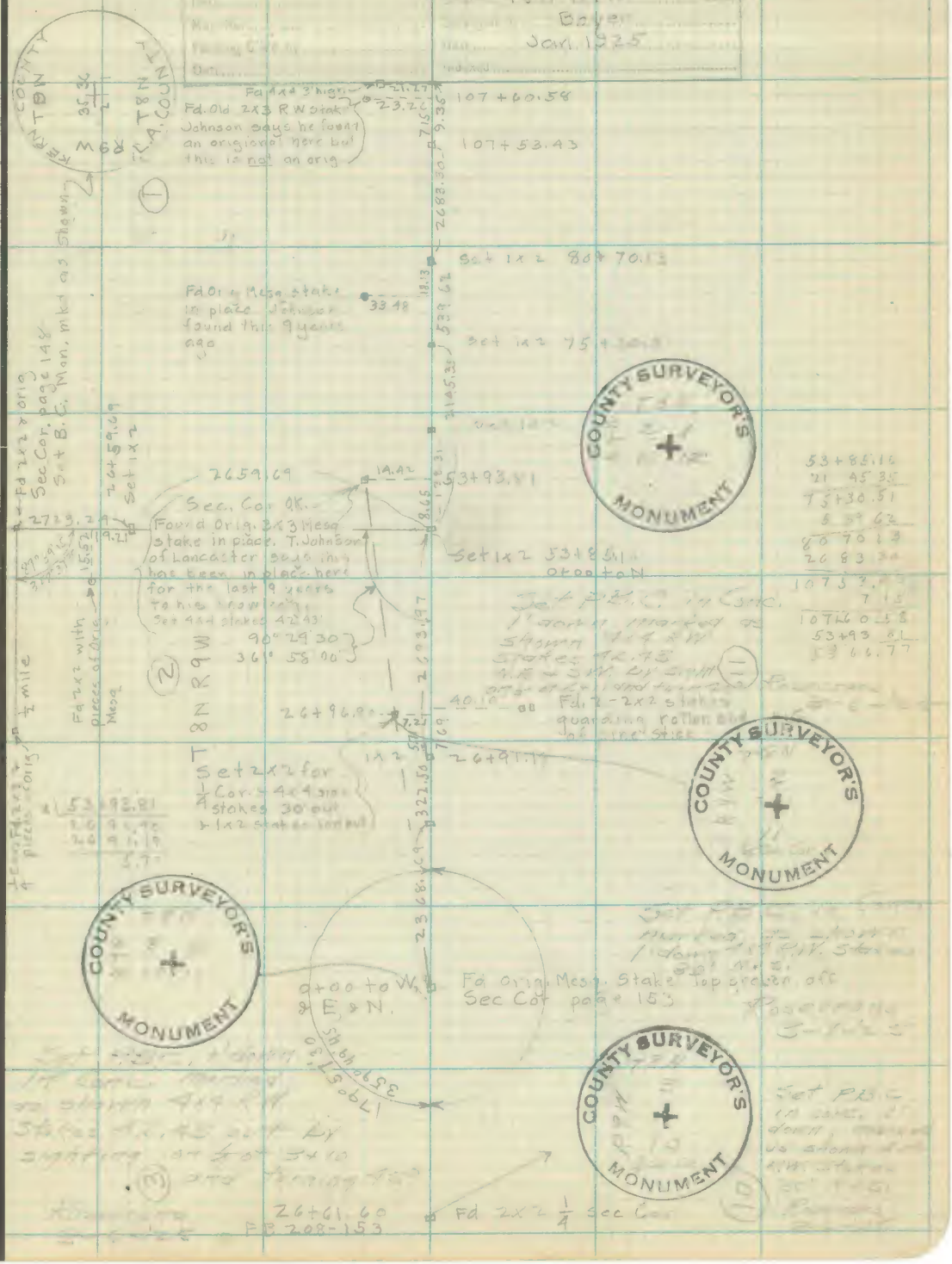

F-F.B.....Pg.....Chief Party Notes by.....Date.....

Plotted by.....	W. O. No..... B. S. D. No.....
Date.....	Location.....
Map No.....	Surveyed by.....
Plotting Chief by.....	Date.....
Date.....	Indexed.....

RETURN TO
LOS ANGELES COUNTY SURVEYOR
FLOOD CONTROL

Do not extend notes this side of this line

Note: ANY ADDITION OR CHANGES ON THIS SHEET MUST BE MADE OR CIRCLED IN **Red.** WITH DATE AND NAME OF PERSON MAKING CHANGE.

208-153

Platted by McPherson	W.O. No. 309 D.S.O. No.
Date May 1924	Location T 8 N R 9 W
Map No.	Surveyed by Cowley
Platting C'k'd by	Date 6/8/22
Date	Indexed

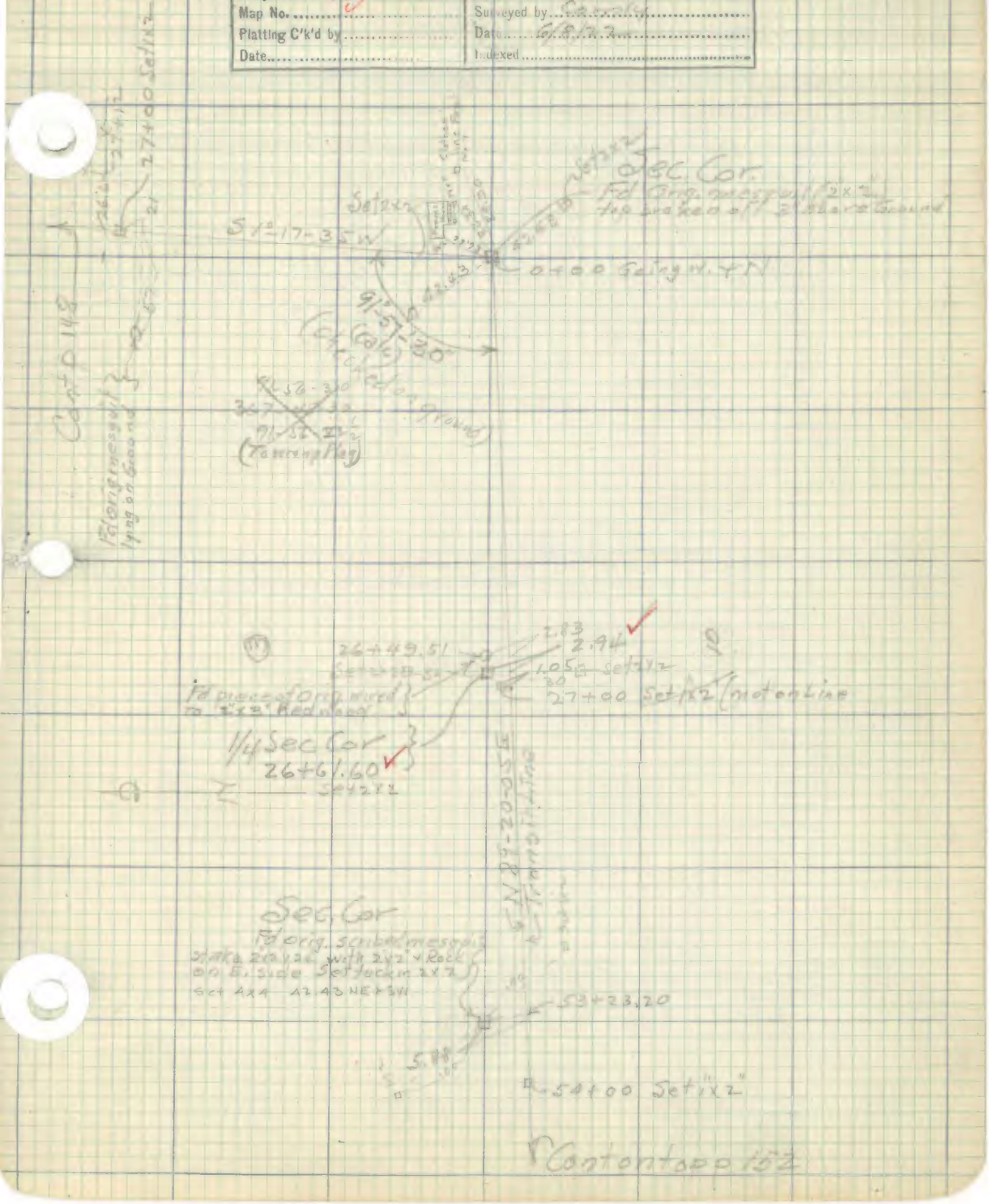

208-154

Platted by McPherson	W. O. No. [illegible] D. S. O. No.
Date May 1924	Location T8N R9W
Map No.	Surveyed by [illegible]
Platting C'k'd by	Date [illegible]
Date	Indexed



208-155

Platted by McPherson	W. O. No. 309 D. S. O. No.
Date May 1924	Location TEN POW
Map No.	Surveyed by Comaly
Platting C'k'd by	Date 6/10/22
Date	Indexed

Temp E0

Cont from bot p 154

107+00

106+73.41

136.14

13.53 Prop dist 1x3

Seep 151

Seep 152

0+00 Gains

1+36.31

79.97

Orig. ? as to loc. Seep

90-04-55

70-05
300-19.30
50-04-525

N

26+00 Set 1x2

8

9

53+99.69 Set 1x2

Cont on top p 156

x08-156

Platted by McPherson	W. O. No. 309 D. S. O. No.
Date May 1924	Location TEN R 9 W
Map No.	Surveyed by Comm
Plotting C'k'd by	Date 6/10/22
Date	Indexed

Temp p 85

Cont from bot p 155

53+99.69 Set 1x2 Stake

N

(17) (16)

79+99.40

Sec. Cor

Fd 2" I.P. with Orig mesquit
Stake on E. side in mound
of Rock on E. bank of wash
and N.E. side of bush
N. slope of main ridge

90°

106+72.73 Set 1x2

133.49

106+75.63

208-157

Plotted by: McPherson	W.O. No. 309 D.S.O. No.
Date: May 1924	Location: [illegible]
Map No.	Surveyed by: Conroy
Plotting C'k'd by	Date: 6/13/22
Date	Indexed

Temp 75

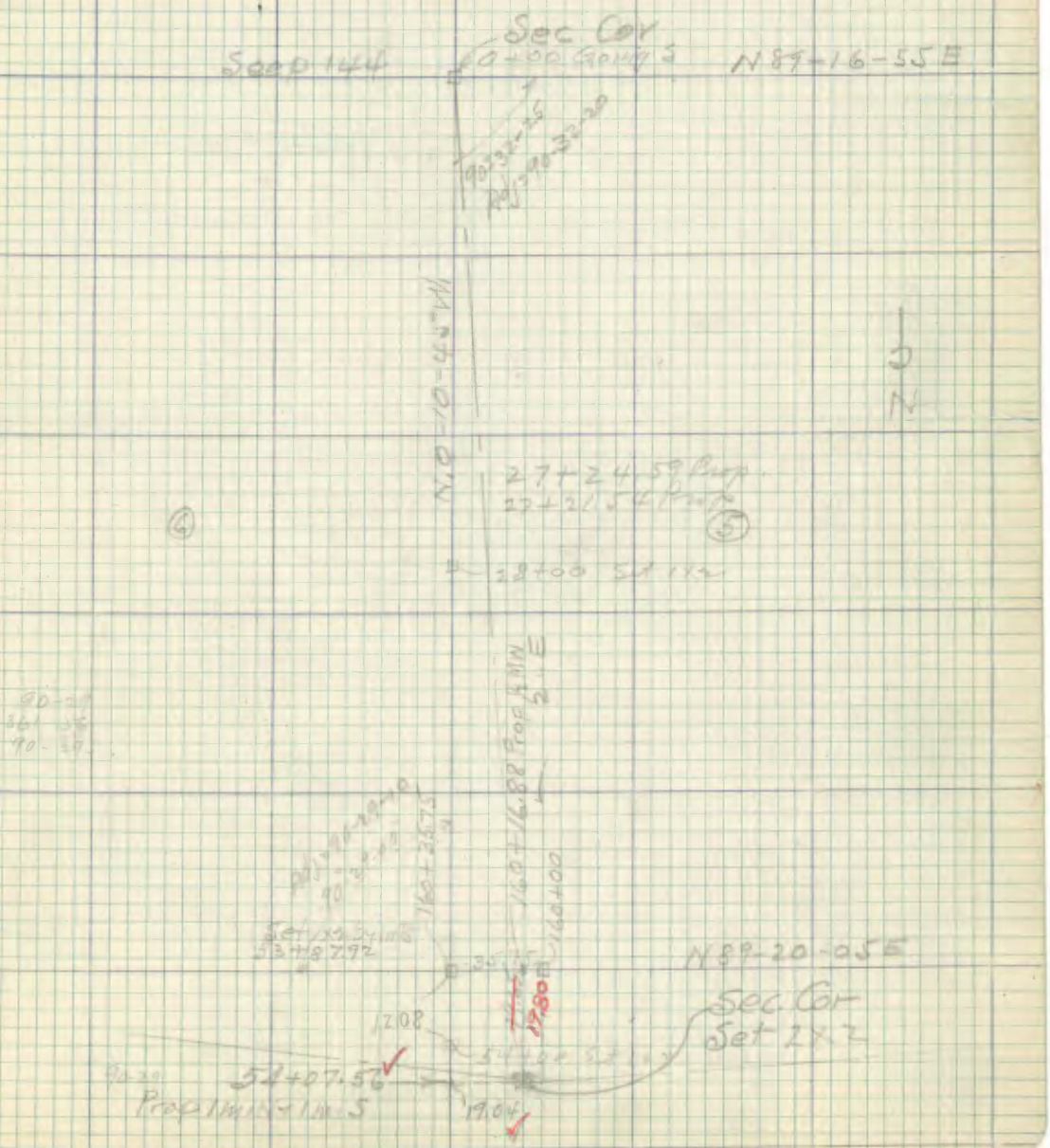

308-158

Plotted by: MG Pherson	W. O. No. 308 D. S. O. No.
Date: May 1924	Location: T 8 N R 9 W
Map No.	Surveyed by: Connie
Plotting C'k'd by	Date: 6/31/22
Date	Indexed

Map 75



208-159

Platted by McPherson	W. O. No. 309 D. S. O. No.
Date May 1924	Location T8N R9W
Map No.	Surveyed by [illegible]
Platting C'k'd by	Date 6/13/22
Date	Indexed

Temp 75

107+00 Set 1x2

107+61.51 Prop 2½ Tube

Sec. Cor

Fd old orig mesquit badly decayed
Fd point in ground
Set 1x2

107+73.50

4.00

N

1/4 Sec. Cor

Fd Orig Mesquit Stake
long on ground of Set Orig
Mesquit & Trench (Poly district)
Robet Orig. and drove 1x2 Stake
on E Side

134+00 Set 1x2 Stake

3.10

134+41.5

18

17

208-160

Platted by [illegible]	W.O. No. 307 D.S.O. No.
Date [illegible]	Location TXH R 7 W
Map No. 1	Surveyed by [illegible]
Platting C'k'd by	Date 8/14/22
Date	Indexed

Temp 90

208-1609

Plotted by.....	W. D. No..... D. S. O. No.....
Date.....	Location.....
Map No.....	Surveyed by.....
Plotting C'k'd by.....	Date.....
Date.....	Indexed.....

1-308-16/2

Plotted by	W.O. No. 269 D.S.O. No. .....
Date	Location T8N R8W
Map No.	Surveyed by .....
Plotting C'k'd by	Date .....
Date	Indexed .....

-INDEX-

T8 N. R8W.

161	162	163	164	165	166
6	5	4	3	2	1
7	8	9	10	11	12
18	17	16	15	14	13
19	20	21	22	23	24
30	29	28	27	26	25
31	32	33	34	35	36

208-161

Platted by [illegible]	W. O. No. [illegible] D. S. O. No.
Date May 1924	Location T. 8 N. R. 8 W.
Map No.	Surveyed by [illegible]
Platting C'k'd by	Date 7/13/22
Date	Indexed

H. Conyle
J. B. McHenry
L. A. Rosecrans
W. M. Holmes
G. H. Nichols
Temp 105 to 110
(140° on Ground)

161+00
Set 1x2

159+99.6 — 164.61 — of Fd old Orig (using on Ground Set 1x2 at spot)

159+72.79 — 78.26 — Sec. Cor. Set 2x2 Stake (Prop. 2 miles)

LOS ANGELES COUNTY
T 8 N
5 | 6
32 | 31
T 9 N
KERN COUNTY

LOS ANGELES COUNTY
T 8 N
6
31
T 9 N
KERN COUNTY

Set P.B.C. in Conc. marked as shown 7-3-25 E. H. Rosecrans

Set P.B.C. in Conc. marked as shown 7-2-1925 E.H.R.

134+76.00
Set 1x2

133+08.40 — 49.49 — 1/4 Sec. Cor. Set 2x2 Stake (Prop. 2 miles)

Kern County

T 9 N R 8 W

T 8 N R 8 W

T 8 N R 8 W

106+10.70 — 20.35 — Fd orig. Two Cor. Set monument F.B. 208-149

106+00 from W
Set 1x2

See F.B. 208-149

T 8 N R 8 W

Continue top 149

FB2087162

Platted by McPherson	W.O. No. 261 D.S.O. No.
Date May 1924	Location T8N R8W
Map No.	Surveyed by H.J. Comly
Platting C'k'd by	Date 7/10/22
Date	Indexed



FB 208-163

Platted by: McPherson	W.O. No. 267 D.S.O. No.
Date: May 1924	Location: T8N R8W
Map No.	Surveyed by: H.L. Canaly
Platting C'k'd by	Date: 7/14/22
Date	Indexed

Temp 108 to 115
142° on Ground

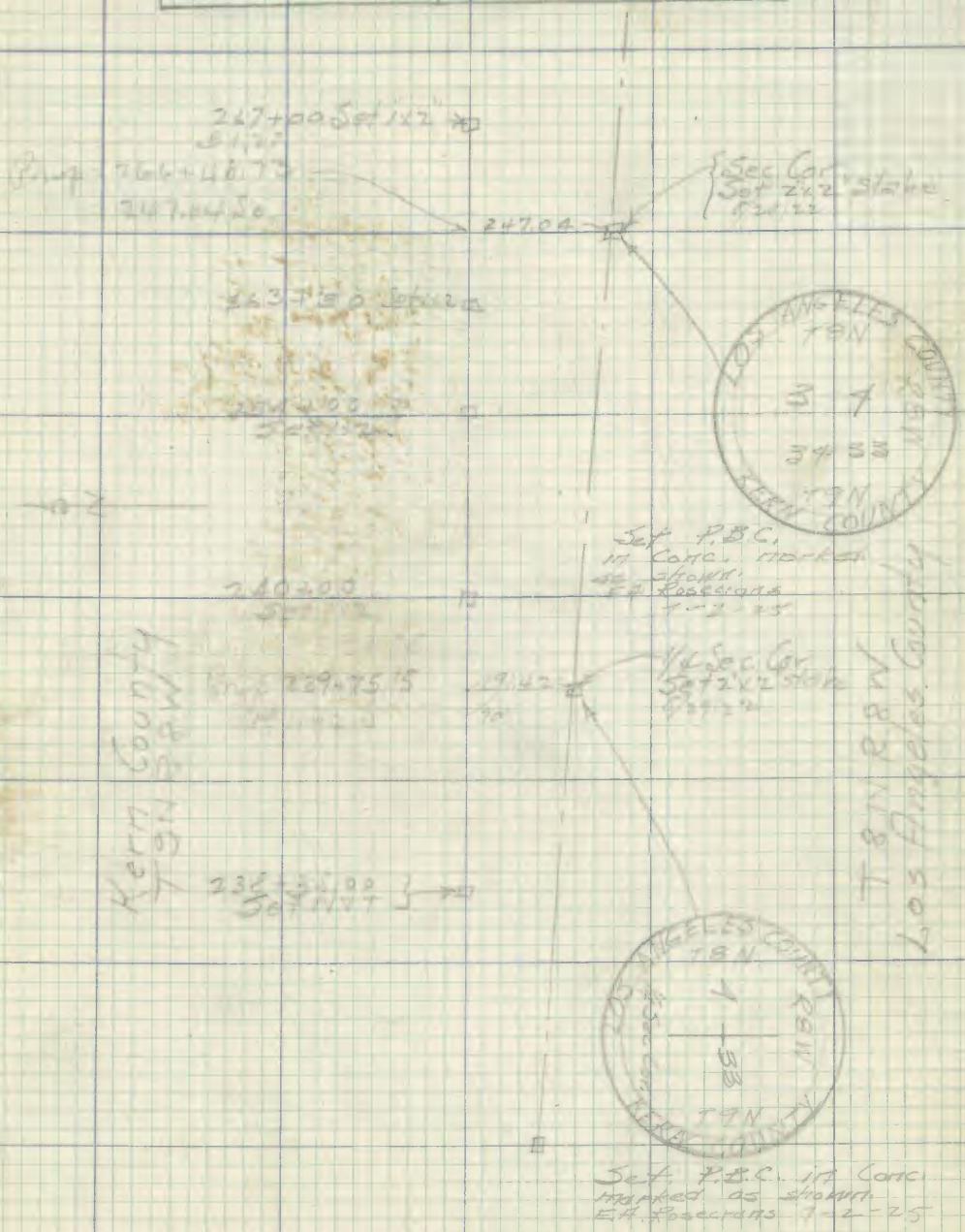

FB 208-164

Platted by: Mr. Pherson	W. O. No. 237 D. S. O. No.
Date: May 1924	Location: T8N R8W
Map No.	Surveyed by: H.L. Conly
Platting C'k'd by	Date: 7/4/22
Date	Indexed



208-165

Platted by McPherson	W.O. No. 269 D.S.O. No.
Date May 1924	Location T8N R8W
Map No.	Surveyed by Hill County
Plotted C'k'd by	Date 8/28/22
Date	Indexed

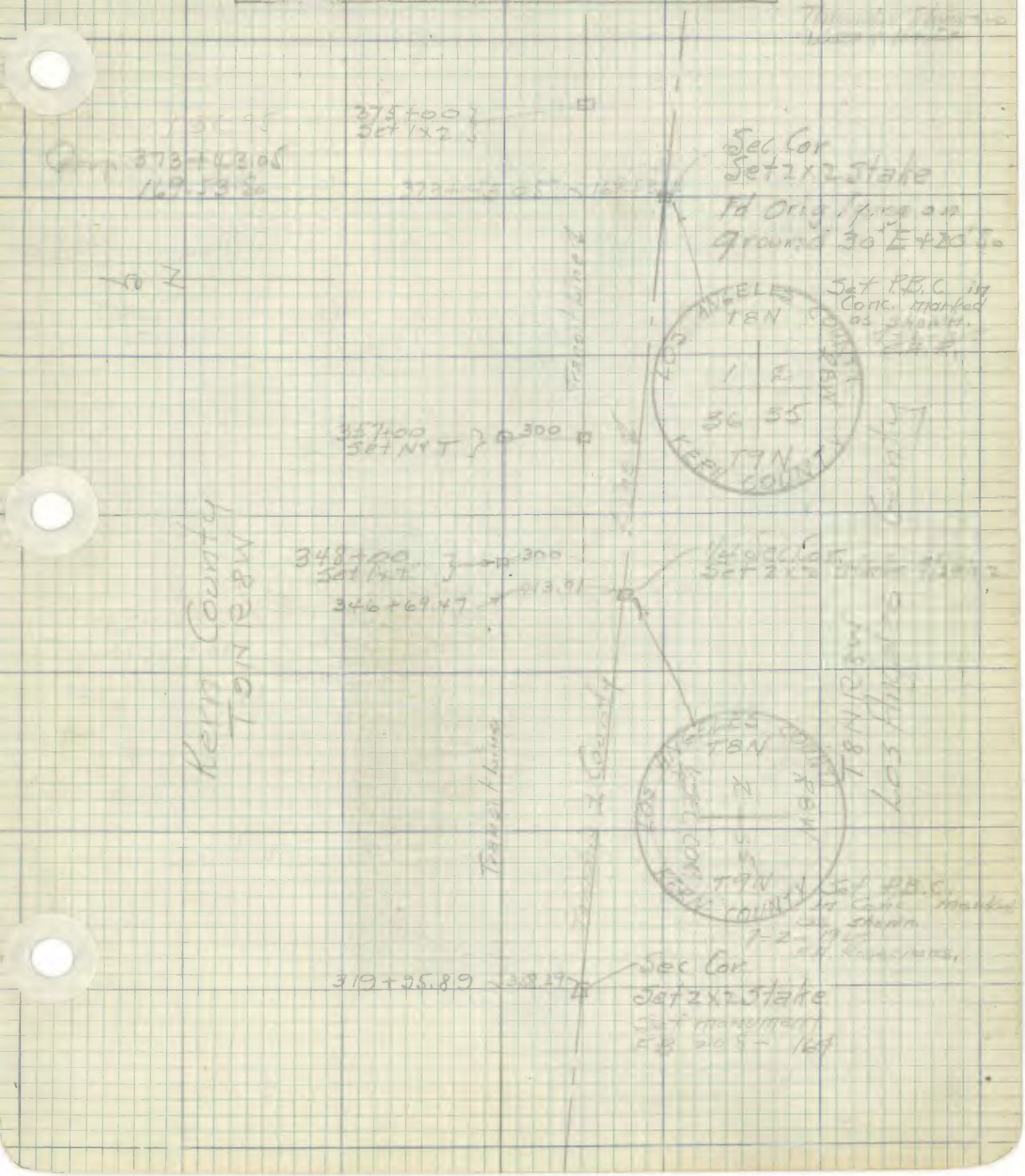

208 166

Platted by [illegible]	W.O. No. 369 D.S.O. No.
Date May 1954	Location T 8 N R 8 W
Map No.	Surveyed by
Platting C'k'd by	Date
Date	Indexed

San Bernardino County

R 7 W
R 8 W

429+00
Set 1x2

426+90.20

350
63°-14'
280.78

Twp Cor.
Fd Orig Juniper
3x2x12" lying on
ground 10' N of [illegible]
[illegible]
Resetting [illegible] 1x2
on 5' Side

San Bernardino County
R 7 W
31 6
36 1
R 8 W
County Surveyors
Monument 1935

Kern County
T 9 N
R 8 W

402+00
Set 1x2

Set Conc. monument [illegible]
[illegible]

1/4 Sec. Cor.
Set 2x2 Stake [illegible]

400+16.63

225.15

Kern County
T 9 N R 8 W

T 8 N
R 8 W
36
T 9 N
KERN COUNTY

375+00

Set P.B.C. in Conc.
marked as shown.
7-2-1945 [illegible]

Date ..... Notes by ..... Chief Party ..... F-F.B. 208 Pg. 167

269
North County Line
Boyer
Nov. 1924

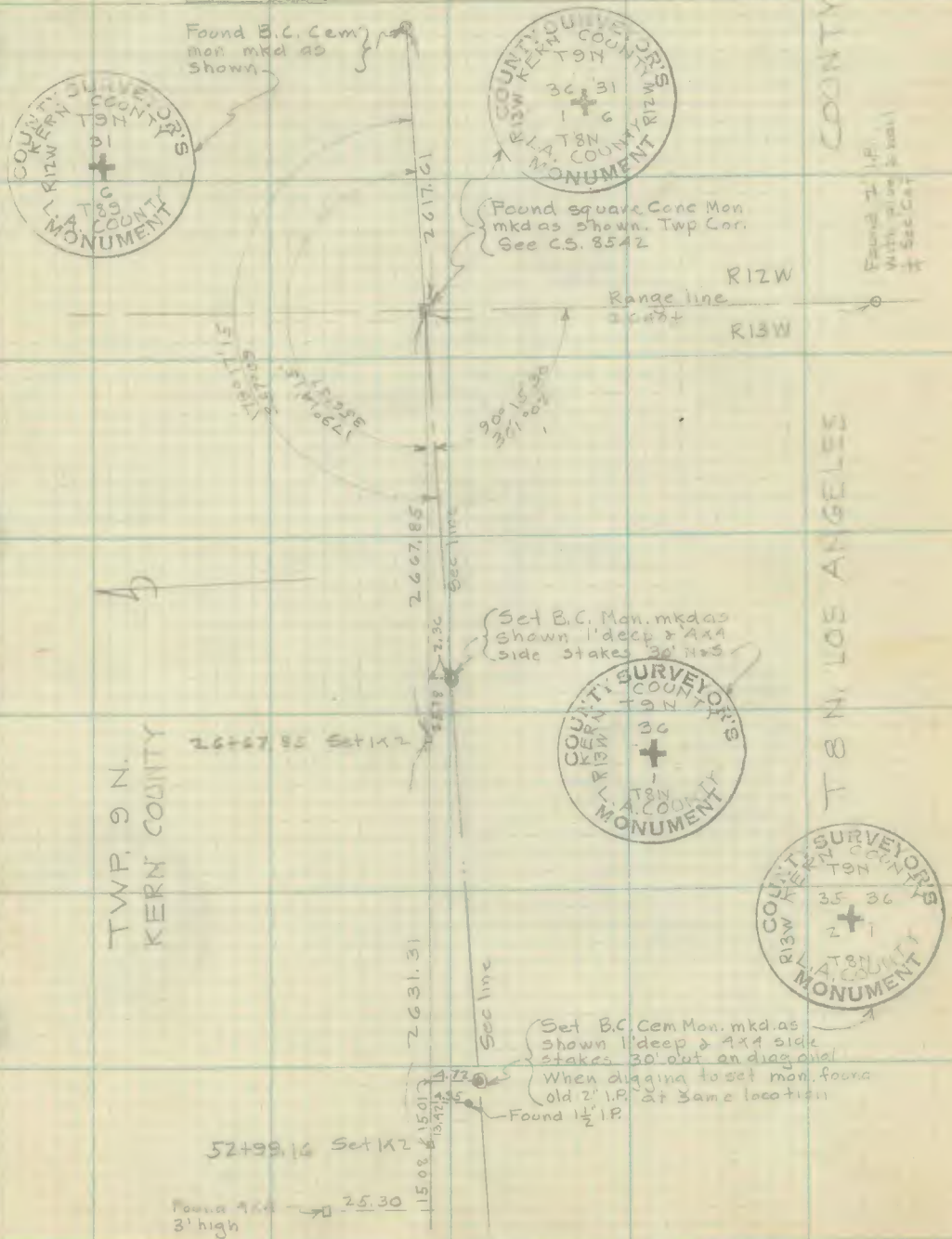

To Top Page 168

RETURN TO
LOS ANGELES COUNTY SURVEYOR
FLOOD CONTROL

Note: ANY ADDITION OR CHANGES ON THIS SHEET MUST BE MADE OR CIRCLED IN Red. WITH DATE AND NAME OF PERSON MAKING CHANGE.

Do not extend notes this side of this line

F-F.B 208 Pg. 168 Chief Party Notes by Date

269
North County line
Boyer
Nov. 1924

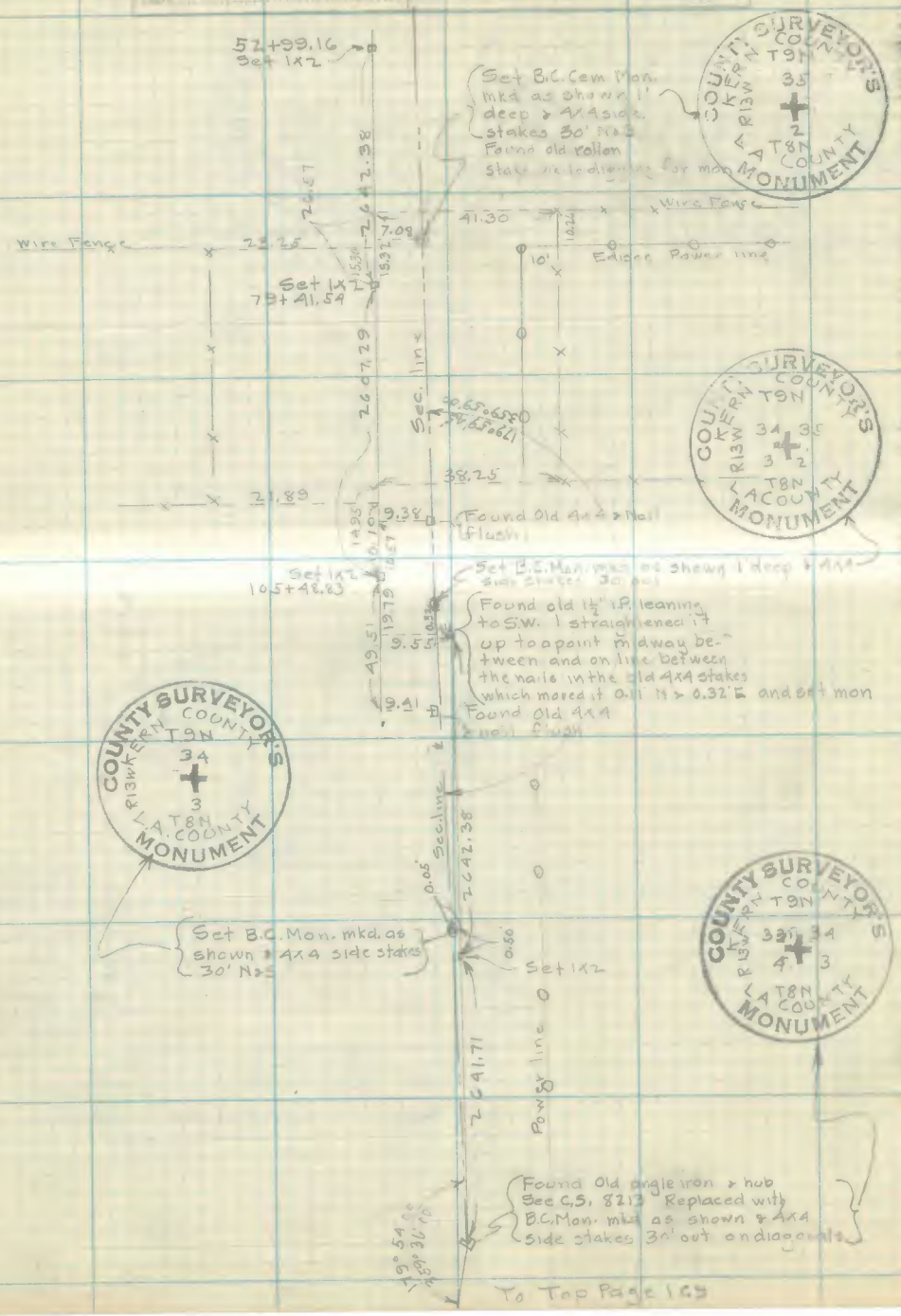

To Top Page 169

RETURN TO
LOS ANGELES COUNTY SURVEYOR
FLOOD CONTROL

Do not extend notes this side of this line

Notes: ANY ADDITION OR CHANGES ON THIS SHEET MUST BE MADE OR CIRCLED IN **Red.** WITH DATE AND NAME OF PERSON MAKING CHANGE.

Date ..... Notes by ..... Chief Party ..... F-F.B. 208 Pg. 169

W.O. No. 260
North County line
Boyer
Nov. 1924



RETURN TO
LOS ANGELES COUNTY SURVEYOR
FLOOD CONTROL

Note: ANY ADDITION OR CHANGES ON THIS SHEET MUST BE MADE OR CIRCLED IN **Red.** WITH DATE AND NAME OF PERSON MAKING CHANGE.

Do not extend notes this side of this line

F-F.B 208 Pg 170 Chief Party Notes by Date

W.O. 269
Location North County line
Surveyed Boyer
Date Nov. 1929

RETURN TO
LOS ANGELES COUNTY SURVEYOR
FLOOD CONTROL

Do not extend notes this side of this line

Note: ANY ADDITION OR CHANGES ON THIS SHEET MUST BE MADE OR CIRCLED IN **Red.** WITH DATE AND NAME OF PERSON MAKING CHANGE.

Notes Ck'd by McPherson	Survey of [illegible]
Map No. B-731	W. O. [illegible] Tape No. [illegible] St'd [illegible] °F
Office Work Wood	Surveyed by [illegible]
Checked McPherson	Notes Date [illegible]
Date Nov. 1937	Indexed [illegible] 2-2-36

F.B. 208 PG. 171

NORTH COUNTY BOUNDARY

J. N. 7269

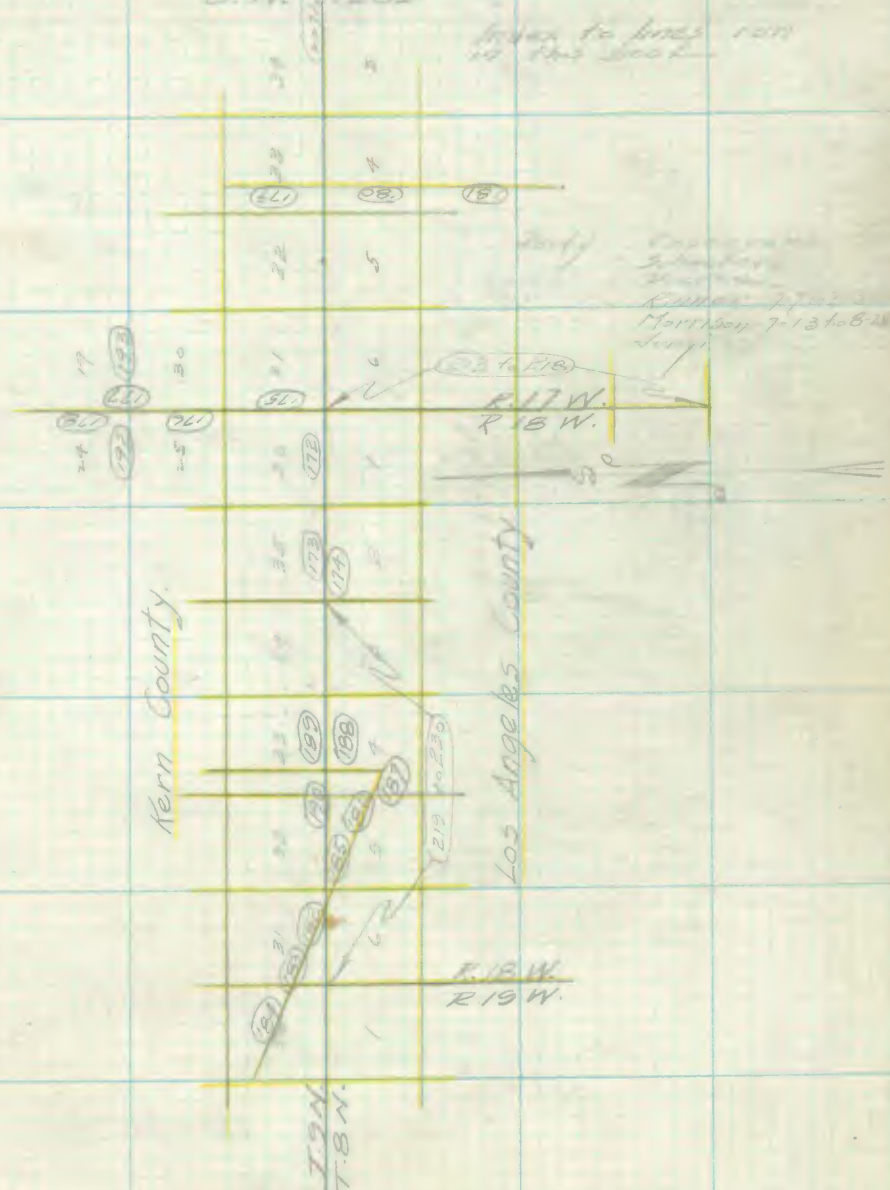

Note: Any Additions or Changes on This Sheet Must be Made or Circled in Red Ink With Date and Name of Person Making Change.

Do not extend notes this side of this line

RETURN TO
LOS ANGELES COUNTY SURVEYOR
700 HALL OF RECORDS

FORM 247 10M 11-35

F.B. 208 PG. 172

242.90 @ 00 T.92 = 242.91
89.00 @ 00 T.92 = 89.00
300.36 @ 5-25 T.92 = 298.99
300.28 @ 5-19 T.92 = 299.01
300.12 @ 1-54 T.92 = 299.97
299.78 @ 5-28 T.92 = 298.44
61.25 @ 00 T.92 = 61.25
1589.52

Rt 4 Sta. 158+30.80

63.52

To R. #21 see 1-13 next page

Sec. Cor. Set 2" I.P. with brass cap marked as shown in Conc. 6" above Surf. by proportion 3-29-37

R. #20 Set 1"x2"

157+67.28

R.18 W. 35 36 2 1 T.8 N. A. COUNTY R.E. 2177

198.30 @ 00 T.92 = 198.31
300.19 @ 3-35 T.92 = 299.62
497.93

93

R. #19 Set 1x2 top N. + S. spur

152+69.35

88.46 @ 7-41 T.92 = 87.67
300.39 @ 8-19 T.92 = 291.20
300.66 @ 00 T.92 = 300.68
115.25 @ 4-51 T.92 = 114.85
800.40

R. #18 Set 1x2 top N.W. + S.E. spur

144+68.95

172.63 @ 00 T.92 = 172.64
[illegible]
[illegible]
[illegible]
54.69 @ 00 T.92 = 54.69
244.70 @ 10-33 T.92 = 240.31
127.71 @ 00 T.92 = 127.71
1306.83

Sec. 1 T.8 N. R.18 W.

Bottom 10' inch

Rt 4 Sta. 131+87.75

4.94

R.18 W. COUNTY KERN T.9 N. 36 1 T.8 N. A. COUNTY 2177 SURVEYOR

Sec. 36 T.9 N. R.18 W.

R. #17 Set 1x2

131+62.12

¼ Sec. Cor. Set 2 I.P. with brass cap marked as shown in Conc. 6" above 3-29-37

R. #16 Set 1x2

129+57.09

71.43 @ 00 T.92 = 71.43
300.44 @ 1-00 T.92 = 300.41
371.84

125+85.25

R. #15 Set 1x2

Sec. T.B. 146-103

To R. #14

RETURN TO
LOS ANGELES COUNTY SURVEYOR
700 HALL OF RECORDS

Note: Any Additions or Changes on This Sheet Must be Made or Circled in Red Ink With Date and Name of Person Making Change.

Do not extend notes this side of this line

Notes Ck'd by McPherson	Survey of [illegible]
Map No. B-731	W. O. [illegible] Tape No. [illegible] St'd [illegible] °F.
Office Work Wood	Surveyed by [illegible]
Checked McPherson	Notes Date [illegible]
Date Nov. 1937	Indexed A. C. Johnson

F.B. 208 PG. 173

Cont. bottom next page

R. #23 Set 1x2" top 2
spur bear S.70 E.
202 + 65.23 ✓

135.5
122.00 @ 7-01 T.82 = 120.47 ✓
300.10 @ 11-42 T.82 = 293.86 ✓
120.12 @ 00 T.82 = 120.12 ✓
118.42 @ 00 T.82 = 118.42 ✓
159.17 @ 00 T.82 = 159.17 ✓
166.64 @ 00 T.82 = 166.64 ✓
146.91 @ 4-42 T.82 146.42 ✓
300.00 @ 7-15 T.82 = 297.60 ✓
300.27 @ 0-57 T.82 = 300.23 ✓
1858.45 ✓

1858.45
S.70 E.
Bottom 10' spring branch
3.32 ✓

Rt. ∡ Sta. 184+73.84 ✓
¼ Sec. Cor.
Set 2" I.P. with brass cap marked as shown in Conc. 6 above Surf. by proportion 3-29-37

T.8 N. R. 18 W.
Sec. 2
T.9 N. R. 18 W.
Sec. 35

R. #22 Set 1x2 ✓
184 + 06.78 ✓

1049.98
Bottom 20' spring branch

R 18 W.
T.9 N.
35
2
T.8 N.
¼ COR.
SURVEYOR COUNTY

266.78 @ 00 T.92 = 266.79 ✓
300.03 @ 00 T.92 = 300.05 ✓
63.76 @ 00 T.92 = 63.76 ✓
300.15 @ 00 T.92 = 300.17 ✓
119.82 @ 5-51 T.92 = 119.21 ✓
1049.98 ✓

R. #21 Set 1x2
173 + 56.80 ✓

1889.52
To R. #20 See preceding page

Note: Any Additions or Changes on This Sheet Must be Made or Circled in Red Ink With Date and Name of Person Making Change.

Do not extend notes this side of this line

RETURN TO
LOS ANGELES COUNTY SURVEYOR
700 HALL OF RECORDS

FORM 247 10M 11-35

F.B. 208 PG. 174

Sec. 3 T.8 N. R.18 W.

Sec. 34 T.9 N. R.18 W.

290.05 @ 3-14 T.76 = 289.57 ✓
235.82 @ 9-58 T.76 = 232.25 ✓
267.16 @ 7-28 T.76 = 264.88 ✓
786.70 ✓

Sec. 3 Cor.
Replaced F. I.P. with 2" I.P. with brass cap marked as shown in Conc. 6" above Surf. 3-29-37

Fd. 2x2-112+21.51
F.B. 146-23



211+47.83 ✓

S 21-30 W 34.76

N.&T. is .8 short of roof crown
Fd. 30" white oak old blaze on N.



47-40-45
190-43-00
47-40-45 ✓

Fd. 1x1 F.B. 146-23
Replaced with 3/4 I.P. flush. 211+16.88 ✓

Trial point N.G.

Fd depression with old blazed 2" white oak stump by it.

Fd 20" White oak with old blaze on N.W. This tree N.G.

Fd 1x2 F.B. 146-23

20.03

1.46

Fd. 2x2-106+44.87
F.B. 146-23

133-38-30
174-36-30
190-38-07

882.56 .60

Sec. 2

287.16 @ 7-42 T.76 = 284.56 ✓
72.07 @ 00 T.76 = 72.07 ✓
300.43 @ 00 T.76 = 300.41 ✓
148.44 @ 9-39 T.76 = 146.33 ✓
79.23 @ 00 T.76 = 79.23 ✓
882.56 .60

Sec. 35

R. #23 Set 1x2
See preceding page

202+65.23 ✓

RETURN TO
LOS ANGELES COUNTY SURVEYOR
700 HALL OF RECORDS

Note: Any Additions or Changes on This Sheet Must be Made or Circled in Red Ink With Date and Name of Person Making Change.

Do not extend notes this side of this line

Notes Ck'd by McPherson	Survey of N. County Bdry	F.B. 208	Pg. 175
Map No. B-731	W. O. [illegible] Tape No. 68 St'd [illegible] °F.		
Office Work Wood	Surveyed by Rosecrans		
Checked McPherson	Notes Date 7-10-36		
Date Nov. 1937.	Indexed A. C. Johnson		

Cont. bottom next page

Set 1x2 - 36+72.61

908.19

136.27 @ 00 T.78 = 136.26
171.54 @ 5.39 T.78 = 171.69
300.37 @ 2-20 T.78 = 300.11
300.33 @ 2-01 T.78 = 300.13
908.19

Set 1x2 - 23+44.42

56.30 @ 00 T.78 = 56.30
207.79 @ 9-00 T.78 = 207.20
300.36 @ 6-07 T.78 = 298.64
988.06 @ 00 T.78 = 988.02
1550.16

Sec. 31

T. 9 N. R. 17 W.

S 80° E

Bottom 10' ditch

1550.16

146.0

S 70° E

Bottom 10' ditch.

Sec. 36

T. 9 N. R. 18 W.

966.0

Fd. 2"x2" replacement of Orth's. township. Cor F.B. 146-22

8+24.26 Set Temp. Pt.

0.20

405.26

90-02-15 ①
[illegible] ④
90-02-15

0.10

4+19.00 to N.
Fd. 1x2 - 4+05.26 to S.
F.B. 146-28

Set 10d. No. 2

90-02-15

419.00

2.21

Transit line per F.B. 146-103

1x2 - 14 F.B. 146-103

Int. 1x2 - 0+00 to N
F.B. 146-103

Note: Any Additions or Changes on This Sheet Must be Made or Circled in Red Ink With Date and Name of Person Making Change.

Do not extend notes this side of this line

RETURN TO
LOS ANGELES COUNTY SURVEYOR
700 HALL OF RECORDS

FORM 247 10M 11-35

F.B. 208 PG. 176

Cont bottom next page

S 70° E

Bottom draw
81+83.0
7

Set 1x2 - 79+89.78
8

249.78 @ 3-01 T.98 = 249.45

249.45

Set 1x2 - 77+50.33
4

Sec. 25

117.30 @ 00 T.98 = 117.31
219.69 @ 7-26 T.98 = 217.86
300.64 @ 8-10 T.98 = 297.62
300.61 @ [illegible] = 295.22
[illegible]
[illegible]
[illegible] = 221.20
278.17 @ 4-17 T.98 = 277.42
190.60 @ 00 T.98 = 190.62
235.10 @ 00 T.98 = 235.12
2351.07

2351.07

Sec. 30

T.9N. R.17 W.

2-63+14 bottom 5 wash.
6

Set 1x2 - 53+89.26
8

T.9N. R.18 W.

237.15

300.46 @ 4-22 T.98 = 299.62
39.42 @ 00 T.98 = 39.42
299.80 @ 6-57 T.98 = 297.63
300.72 @ 2-25 T.98 = 300.48
937.15

9-8+16.0 bottom 5 draw
3

45°

Set 1x2 - 44+62.11
5
good for Dist. only.

Sec. 36

300.43 @ 2-17 T.78 = 300.18
300.40 @ 3-06 T.78 = 299.95
466.55 @ 00 T.78 = 466.53
103.15 @ 4-27 T.78 = 102.84
1169.50

1169.50

Sec. 31

34+83.0 Bottom 5 ditch.
7

1x2 - 32+82.61 See preceding page
8

RETURN TO
LOS ANGELES COUNTY SURVEYOR
700 HALL OF RECORDS

Note: Any Additions or Changes on This Sheet Must be Made or Circled in Red Ink With Date and Name of Person Making Change.

Do not extend notes this side of this line

Notes Ck'd by McPherson	Survey of Ho County Bdry
Map No. B-731	W. O. 7267 Tape No 58 St'd 24°F.
Office Work Wood	Surveyed by Rosecrans
Checked McPherson	Notes Date 7-13-36
Date Nov. 1937.	Indexed A. C. Johnson

F.B. 208 PG. 177

Cont. bottom next page

117+18.95 Set 1x2 top Brk.

160.80 @ 9-52 T. 98 = 158.43
266.37 @ 00 T. 98 = 266.39
207.45 @ 12-12 T. 98 = 202.79
32.06 @ 00 T. 102 = 32.06
659.67

Set 1x2 - 110+19.28 top E+W. ridge Beginning of brush, oak and juniper

Sec 24

Sec. 19

Set 1x2 - 110+12.39

T. 9 N. R. 18 W.

T. 9 N. R. 17 W.

43-26-07

To 2"x2" - P.O.T. #4 F.B. 146-100

3082.61

S. 60° E.

43-26-00 ①
173-44-30 ④
43-26-07 ⊥
Bottom Dr. 100+13

269.37 @ 11-27 T. 102 = 264.04
196.48 @ 00 T. 102 = 196.50
270.74 @ 4-19 T. 102 = 270.00
185.90 @ 11-58 T. 102 = 181.88
307.41 @ 00 T. 102 = 307.45
222.53 @ 4-38 T. 102 = 221.83
229.90 @ 13-29 T. 102 = 223.59
299.97 @ 7-35 T. 102 = 297.38
300.99 @ 8-24 T. 102 = 297.79
109.95 @ 00 T. 102 = 109.96
231.18 @ 6-17 T. 102 = 229.82
204.12 @ 13-20 T. 102 = 198.64
283.70 @ 00 T. 102 = 283.73
3082.61

Bottom Dr. 90+41.0

S. 60° E.

Sec. 30

Sec. 25

1x2 - 79+19.78 See preceding page

Note: Any Additions or Changes on This Sheet Must be Made or Circled in Red Ink With Date and Name of Person Making Change.

Do not extend notes this side of this line

RETURN TO LOS ANGELES COUNTY SURVEYOR 700 HALL OF RECORDS

FORM 247 10M 11-38

F.B. 208 PG. 178

90.25 @ 7-11 T. 100 = 89.55

222.23 @ 00 T 100 = 222.25
300.66 @ 00 T 100 = 300.69
522.94

176.41 @ 2-30 T. 100 = 176.26

247.95 @ 9-24 T. 100 = 244.65

159.06 @ 14-42 T 100 = 153.87

Sec. 24

T. 9 N. R. 18 W.

119.00 @ 27-40 T. 100 = 105.40
300.89 @ 26-06 T. 100 = 270.24
288.33 @ 24-46 T. 100 = 261.84
300.49 @ 18-13 T 104 = 285.47
127.40 @ 19-45 T. 104 = 119.73
160.66 @ 17-01 T. 104 = 153.65
291.32 @ 00 T. 106 = 291.26
1487.89

63.88 @ 9-33 T. 106 = 63.00
97.15 @ 22-27 T. 106 = 89.80
175.29 @ 31-37 T. 106 = 149.29
300.56 @ 24-48 T. 106 = 272.88
280.58 @ 19-54 T. 106 = 263.87
90.90 @ 29-21 T. 106 = 79.24
87.69 @ 18-49 T. 106 = 83.01
201.95 @ 28-36 T. 106 = 177.34
24.14 @ 00 T. 106 = 24.14
219.89 @ 22-09 T. 106 = 203.69
1406.26

Set 1x2 - 158+40.37

Set 1x2 - 157+50.82

Enter brush 157+00

Set 1x2 - 152+27.88

Set 1x2 - 150+51.62 Top spur Boar 2 60° E.

Set 1x2 - 148+06.97

Set 1x2 - 146+53.10 Top Brk.

Sec. 19

T. 9 N. R. 17 W.

Set 1x2 - 131+65.21

125+69.0 Stream; Bottom canyon

S 52° E.

1x2 - 117+58.95 See preceding page

522.94 176.26 244.65 153.87 1487.89 1406.26

RETURN TO
LOS ANGELES COUNTY SURVEYOR
700 HALL OF RECORDS

Note: Any Additions or Changes on This Sheet Must be Made or Circled in Red Ink With Date and Name of Person Making Change.

Do not extend notes this side of this line

Notes Ck'd by McPherson	Survey of No. County Bdry
Map No. B-731	W. O. [illegible] Tape No. [illegible] St'd [illegible] °F.
Office Work Wood	Surveyed by Rosecrans
Checked McPherson	Notes Date 7-6-36
Date Nov. 1937	Indexed A. C. Johnson

F.B. 208 PG. 179

Cont. bottom next page

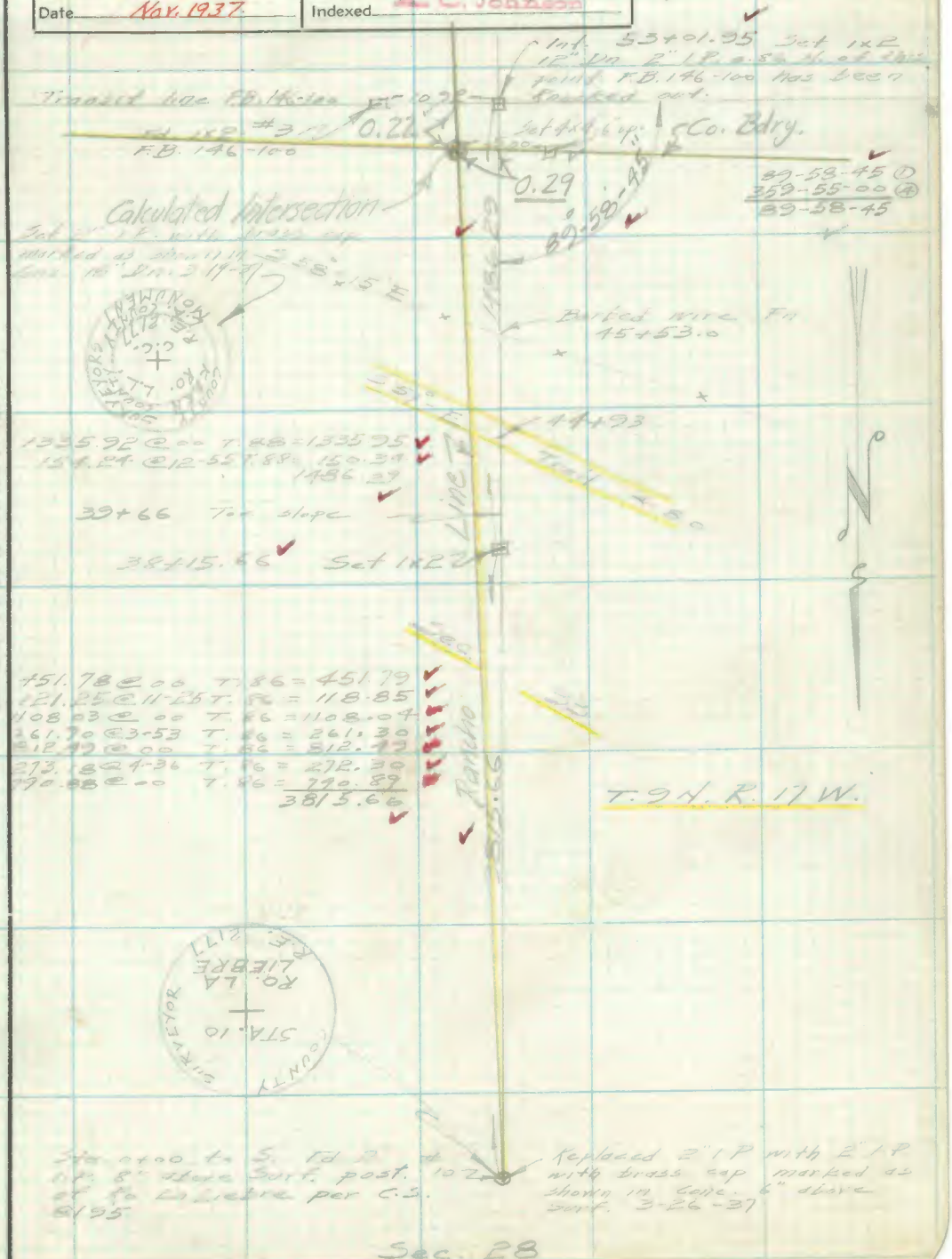

Note: Any Additions or Changes on This Sheet Must be Made or Circled in Red Ink With Date and Name of Person Making Change.

Do not extend notes this side of this line

RETURN TO
LOS ANGELES COUNTY SURVEYOR
700 HALL OF RECORDS

FORM 247 10M 11-35

F.B. 208 PG. 180

Cont. bottom next page

Set 1x2 - 142+41.33

Sec. 9

3787.09

S 45° W

30

118+32

117.63 @ 00 T.94 = 117.64
300.76 @ 8-37 T.94 = 297.51
290.14 @ 3-37 T.94 = 287.47
190.00 @ 1-13 T.94 = 189.87
298.36 @ 6-41 T.94 = 295.35
223457 @ 00 T.94 = 223457.12
300.24 @ 6-40 T.94 = 298.23
63.20 @ 00 T.94 = 63.20
3787.09

Wash

Dry

134+54.24 Set 1x2
top low hill

1657.13

760.03 @ 00 T.94 = 760.08
297.53 @ 7-17 T.94 = 297.13
300.68 @ 5-02 T.94 = 299.54
300.36 @ 00 T.94 = 300.38
1657.13

N

S

87+97.11 Set 1x2
top low hill

83+31.0 Toe slope

Sec. 4

T. 8 N. R. 17 W.

82+32.4

3495.16

Dirt Rd.

30.58 @ 00 T.94 = 30.58
299.14 @ 6-33 T.94 = 297.21
3167.16 @ 00 T.94 = 3167.37
3495.16

Barbed wire Fn. 65+52.0

64+78.5

Dirt Rd. 8.0

Rancho

1x2 - Int. - 53+01.75
See preceding page

RETURN TO
LOS ANGELES COUNTY SURVEYOR
700 HALL OF RECORDS

Note: Any Additions or Changes on This Sheet Must be Made or Circled in Red Ink With Date and Name of Person Making Change.

Do not extend notes this side of this line

Notes Ck'd by McPherson	Survey of No. County Bdry
Map No. B-731	W. O. 7269 Tape No. 50 St'd 84°F.
Office Work Wood	Surveyed by Rosecrans
Checked McPherson	Notes Date 7-30-36
Date Nov. 1937.	Indexed A. C. Johnson

F.B. 208 PG. 181

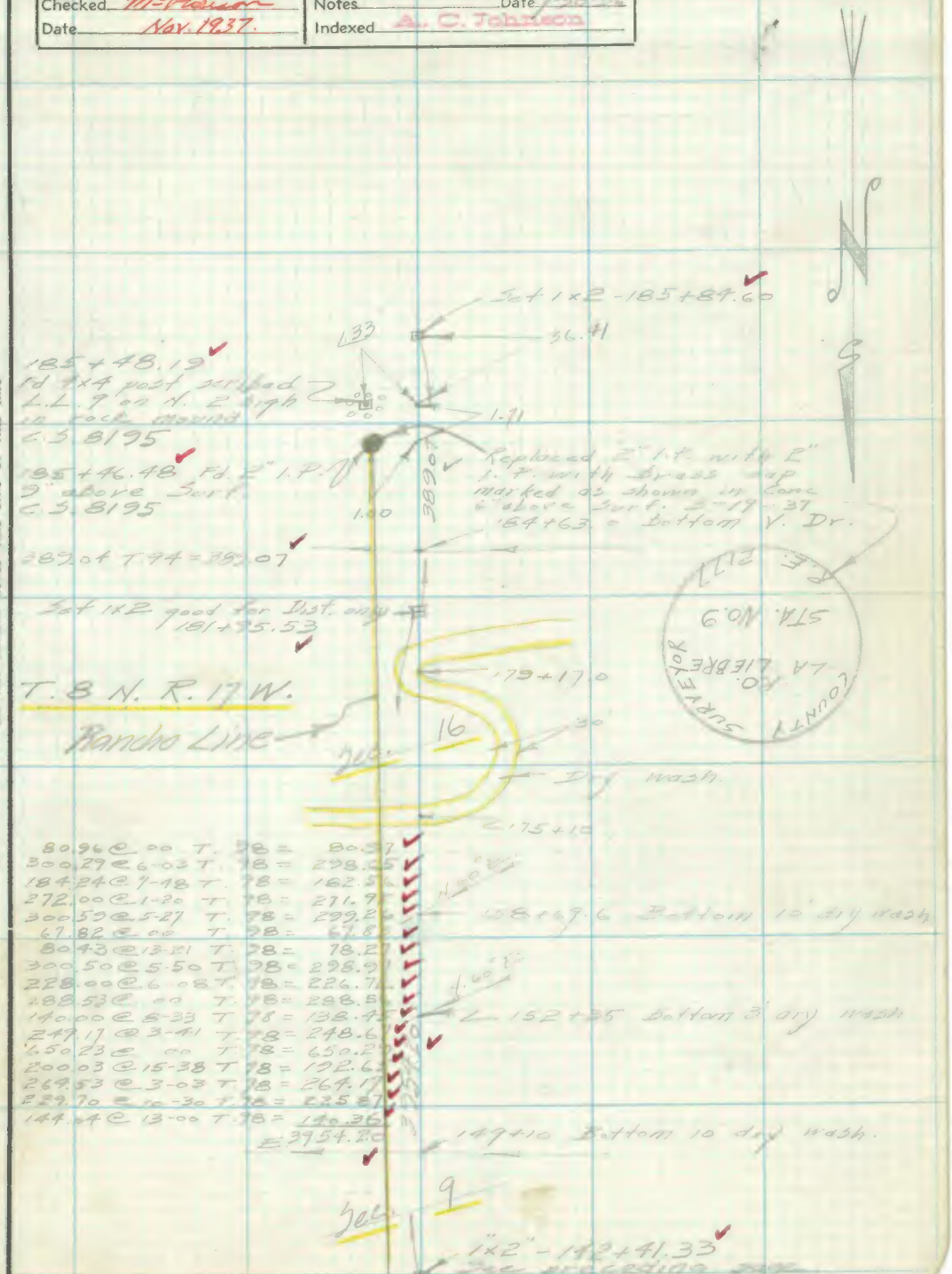

Note: Any Additions or Changes on This Sheet Must be Made or Circled in Red Ink With Date and Name of Person Making Change.

Do not extend notes this side of this line

RETURN TO
LOS ANGELES COUNTY SURVEYOR
700 HALL OF RECORDS

FORM 247 10M 11-35

F.B. 208 PG. 182

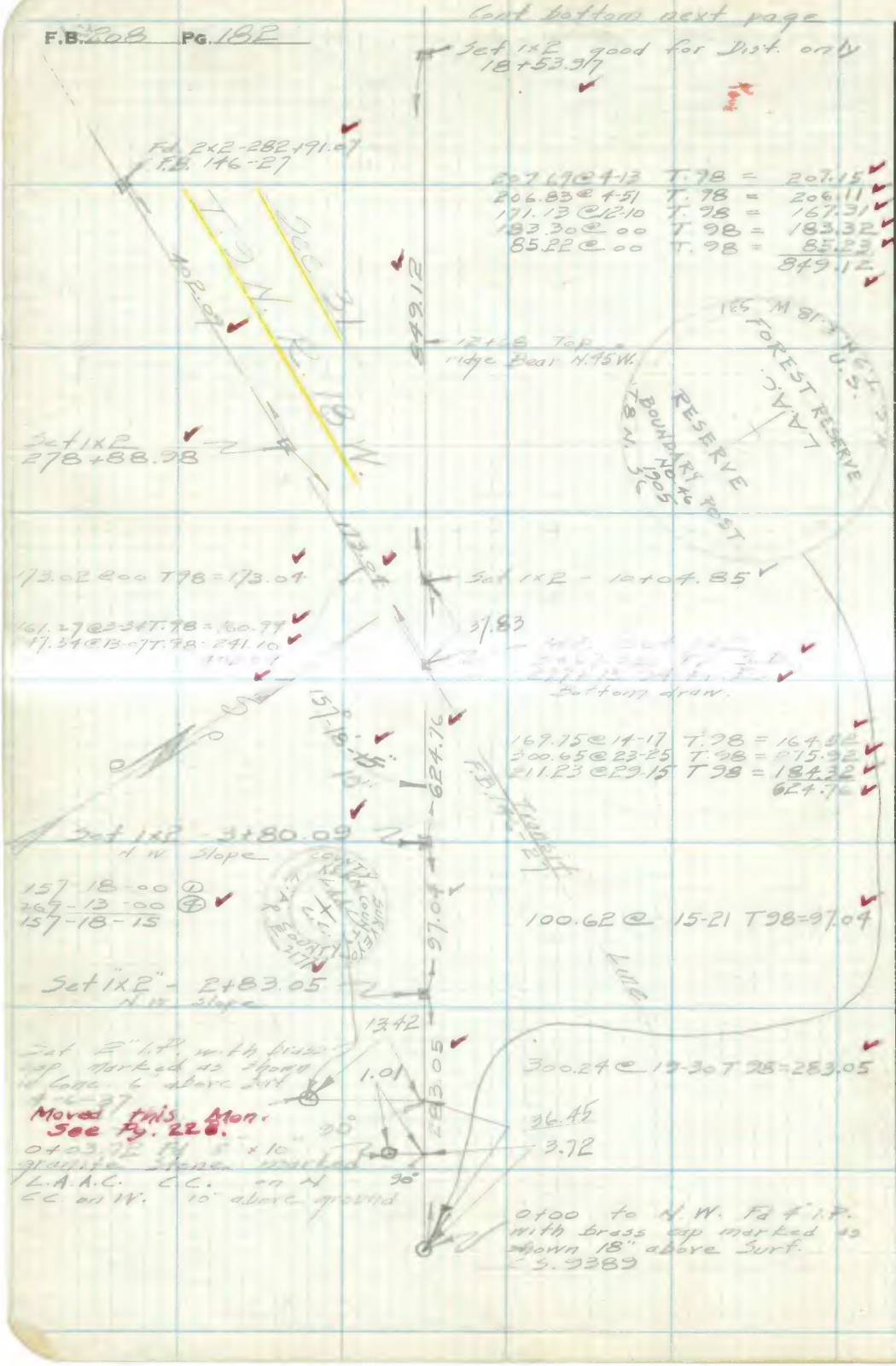

RETURN TO
LOS ANGELES COUNTY SURVEYOR
700 HALL OF RECORDS

Note: Any Additions or Changes on This Sheet Must be Made or Circled in Red Ink With Date and Name of Person Making Change.

Do not extend notes this side of this line

Notes Ck'd by McPherson	Survey of No. County Bdry	F.B. 208 Pg. 183
Map No. B-731	W. O. 7269 Tape No. 50 St'd 64 °F.	
Office Work Wood	Surveyed by Rosecrans	
Checked McPherson	Notes Date 8-10-36	
Date Nov. 1937	Indexed A. C. Johnson	

Cont. bottom next page

To 1x2 - 72+58.99

57+02 Bottom Dr

455.94 @ 00 T.88 = 455.75
272.50 @ 2-18 T.88 = 272.29
190.43 @ 4-53 T.84 = 189.74
308.82 @ 00 T.84 = 308.82
206.40 @ 3-06 T.84 = 206.10
169.77 @ 00 T.84 = 169.97
300.30 @ 5-04 T.84 = 299.13
275.71 @ 2-26 T.84 = 275.46
2177.46

51+35.36 Fd. 2' blazed oak Tr.

138.70

130° W.

2177.46

51+59.86 Fd. 4' blazed oak Tr.

32.07

50+87.09 Fd 4x4 white post 2' high marked R. Los Alamos on N.E. S 36 T. 9 N. 19 W on S.W. S 31 9 N. 18 W on S.E.

45.81

Set 1x2 in flat 50+81.53

33.18

50+07.53 Fd 5' blazed oak Tr.

T. 9 N. R. 18 W.

878.47

162.86 @ 4-22 T.84 = 162.39
300.72 @ 11-04 T.84 = 295.13
66.02 @ 00 T.84 = 66.02
163.97 @ 13-24 T.84 = 159.51
196.49 @ 5-57 T.84 = 195.42
878.47

Set 2"x2" on line

Set 1x2 on sidehill. 42+03.06

26.08

158.84 @ 9-05 T.84 = 156.85
161.19 @ 00 T.84 = 161.19
300.57 @ 7-12 T.84 = 298.20
126.46 @ 13-27 T.84 = 122.99
215.47 @ 11-29 T.84 = 211.16
555.41 @ 00 T.84 = 555.41
300.62 @ 7-36 T.84 = 297.98
218.94 @ 00 T.84 = 218.94
213.78 @ 8-43 T.84 = 211.31
115.06 @ 00 T.84 = 115.06
2349.09

2349.09

1x2 - 18+53.97 See preceding page

Note: Any Additions or Changes on This Sheet Must be Made or Circled in Red Ink With Date and Name of Person Making Change.

Do not extend notes this side of this line

RETURN TO
LOS ANGELES COUNTY SURVEYOR
700 HALL OF RECORDS

FORM 247 10M 11-35

F.B. 208 Pg. 184



RETURN TO
LOS ANGELES COUNTY SURVEYOR
700 HALL OF RECORDS

Do not extend notes this side of this line

Note: Any Additions or Changes on This Sheet Must be Made or Circled in **Red Ink** With Date and Name of Person Making Change.

Notes Ck'd by McPherson	Survey of No County Bdry	F.B. [illegible] Pg. 185
Map No. B-731	W. O. [illegible] Tape No. [illegible] St'd [illegible] °F.	
Office Work Wood	Surveyed by [illegible]	
Checked McPherson	Notes Date 8-12-36	cont. bottom next page
Date Nov. 1937	Indexed A. C. Johnson	

To 1x2 - 33+37.13

26+65

Dry wash ← 20

26+25

old Rd. ← 8

20+44 Brk top slope

176.22 @ 16-29 T. 94 = 168.99
211.80 @ 10-38 T. 94 = 208.17
125.92 @ 23-31 T. 94 = 115.47
91.90 @ 26-52 T. 94 = 81.99
51.23 @ 10-40 T. 94 = 50.34
300.04 @ 17-33 T. 96 = 286.07
179.67 @ 21-57 T. 96 = 166.66
224.32 @ 16-24 T. 96 = 215.21
39.70 @ 00 T. 86 = 39.70
213.70 @ 4-15 T. 86 = 213.11
118.86 @ 3-07 T. 86 = 118.68
137.20 @ 4-00 T. 86 = 136.87
282.85 @ 9-49 T. 86 = 278.71
97.88 @ 7-22 T. 86 = 97.07
2177.06

Sec. 5

T. 8 N. R. 18 W.

2177.06

N 78°30' E

Set 2x2 - 11+60.07
top ridge Bear. S. 63°30' W

Barbed wire Fn.
10+66.8

117.29 @ 00 T. 86 = 119.29
184.11 @ 11-20 T. 86 = 180.52
75.41 @ 00 T. 86 = 75.41
121.88 @ 3-45 T. 86 = 121.62
93.75 @ 00 T. 90 = 93.75
590.59

590.59

S 68°15' E.

5+86.14 Fd. 2x2" pine
4" above with 10" blazed
oak 1.00 W.

8.58

Set 2x2 - 5+69.48
Brk top slope

188.73 @ 10-37 T. 90 = 185.51
300.64 @ 11-17 T. 90 = 294.84
90.40 @ 9-38 T. 84 = 89.13
569.48

569.48

0+00 to S.E. Fd
forest boundary post
46 See Pg. 182

To 2x2 Set on true line
opposite transit line 1x2
[illegible] See Pg. 183

Note: Any Additions or Changes on This Sheet Must be Made or Circled in Red Ink With Date and Name of Person Making Change.

Do not extend notes this side of this line

RETURN TO
LOS ANGELES COUNTY SURVEYOR
700 HALL OF RECORDS

FORM 247 10M 11-35

F.B. 1208 PG. 186

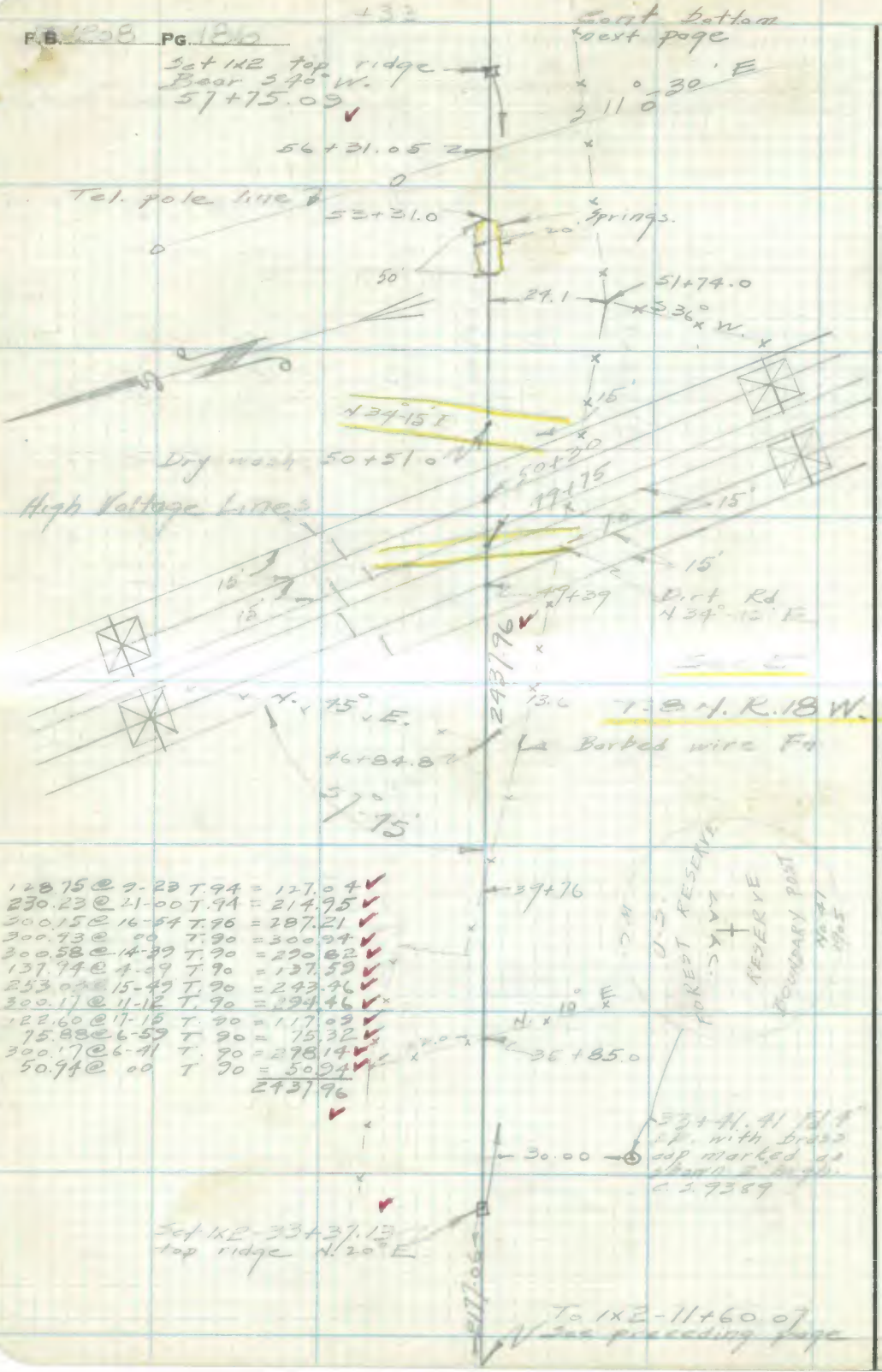

128.75 @ 9-23 T.94 = 127.04
230.23 @ 21-00 T.94 = 214.95
300.15 @ 16-54 T.96 = 287.21
300.93 @ 00 T.90 = 300.94
300.58 @ 14-39 T.90 = 290.82
137.94 @ 4-09 T.90 = 137.59
253.03 @ 15-49 T.90 = 243.46
300.17 @ 11-12 T.90 = 294.46
122.60 @ 17-15 T.90 = 117.09
75.88 @ 6-59 T.90 = 75.32
300.17 @ 6-41 T.90 = 298.14
50.94 @ 00 T.90 = 50.94
2437.96

RETURN TO
LOS ANGELES COUNTY SURVEYOR
700 HALL OF RECORDS

Note: Any Additions or Changes on This Sheet Must be Made or Circled in Red Ink With Date and Name of Person Making Change.

Do not extend notes this side of this line

Notes Ck'd by McPherson	Survey of N. County Bdry
Map No. B-731.	W. O. 7269 Tape No. 50 St'd 84°F.
Office Work Wood	Surveyed by Rosecrans
Checked McPherson	Notes Date 8-17-36
Date Nov. 1937.	Indexed A. C. Johnson

F.B. 208 Pg. 187

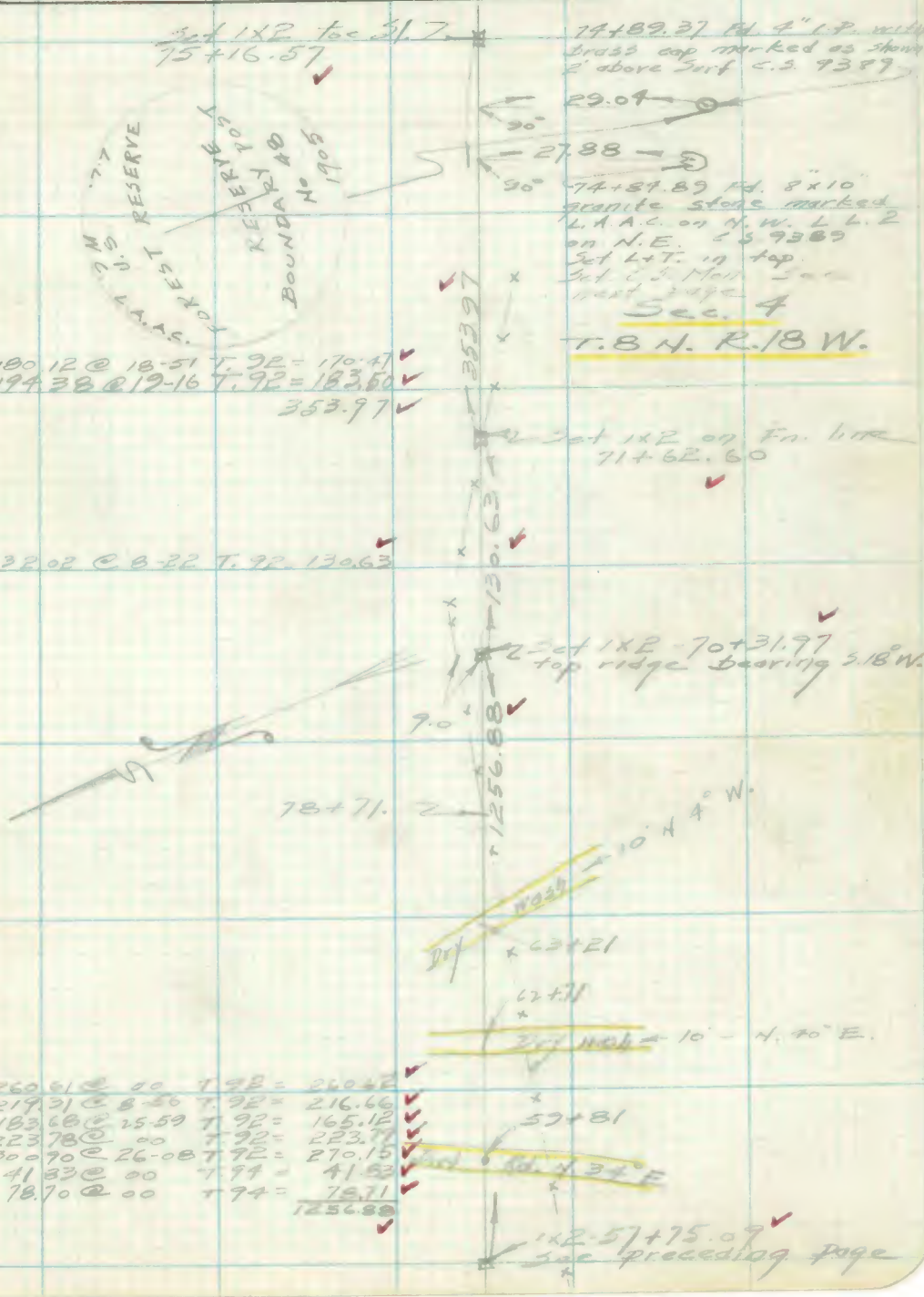

Note: Any Additions or Changes on This Sheet Must be Made or Circled in Red Ink With Date and Name of Person Making Change.

Do not extend notes this side of this line

RETURN TO
LOS ANGELES COUNTY SURVEYOR
700 HALL OF RECORDS

FORM 247 10M 11-35

F.B. 208 Pg. 188

Cont. bottom next page

Set 1x2 good for Dist only 127+77.33

246.81 @ 21-44 T.88 = 229.28
63.74 @ 14-24 T.88 = 61.74
291.02

291.02

Set 1x2 top E+W. spur 24+86.31

Sec 4

T. 8 N. R. 18 W.

Spring branch

13+35.

22.80 @ 00 T.88 = 22.80
159.20 @ 14-34 T.88 = 154.08
300.26 @ 3-11 T.88 = 299.81
274.41 @ 8-43 T.88 = 271.25
[illegible]
[illegible]
300.51 [illegible]
105.23 @ 00 T.88 = 105.23
300.70 @ 9-26 T.88 = 296.64
1906.19

1906.19

N. 10° W. 20'

12+40

Set 1x2 top E+W. spur 5+80.12

486.82 @ 00 T.88 = 486.83

486.83

113-13-30 ①
92-53-00 ④
113-13-15

63.05 @ 2-44 T.88 = 62.98

Set 1x2 0+93.29

113°-13'-15"

Transit line Pg. 187

62.98

COUNTY SURVEYOR

Int Set 2x2 0+30.31 Fr. S 74+72.88 Fr. N.W.

43.69

1x2 - 75+16.57 Pg. 187

L.L. 2

R.E. 2177

Replaced rock with 2" I.P. with brass cap marked as shown in Cont. 6" above Surf. 4-6 39

30.31

0+00 to N Fd 2x10 Rock L.L. #2 see preceding page

RETURN TO
LOS ANGELES COUNTY SURVEYOR
700 HALL OF RECORDS

Note: Any Additions or Changes on This Sheet Must be Made or Circled in Red Ink With Date and Name of Person Making Change.

Do not extend notes this side of this line

Notes Ck'd by McPherson	Survey of No County Bdry
Map No. B-731	W. O. 7269 Tape No. 50 St'd 84 °F.
Office Work Wood	Surveyed by Rosecrans
Checked McPherson	Notes Date 8-21-36
Date Nov. 1937	Indexed A. C. Johnson

F.B. 208 Pg. 189

Fd. 4x4" juniper post marked L.L.1 on S.E. L.A. No 8 on N.W. in mound of rocks. C.S. 9309-6

Fd stump of 18" oak

Set N+T. in Tel. pole

Fd. stump of 30" oak

92.25

78.47

44.87

10.00

10.00

90°

Set 2x2 R.P.

24.80

166.03 @ 21-10 T.84 = 154.83
265.75 @ 00 T.84 = 265.75
64.61 @ 00 T.84 = 64.61
65.32 @ 00 T.84 = 65.32
268.11 @ 00 T.84 = 268.11
818.62

Set N.+T. in Tel. pole

191.03 @ 13-42 T.84 = 185.59

192.25 @ 17-37 T.84 = 183.23
2.03 @ 00 T.84 = 2.03
185.26

Int. Set 2x2
199+52.63 Fr. E.
33+30.21 Fr. S

818.62

185.59

185.26

Transit line
F.B. 146-25
1189.47

Set 1x2

To 2x2 - 185+95.57
F.B. 146-25

Fd. 2x2 - 211+42.10
F.B. 146-25

89°-50'-00"

89-50-00 ①
359-20-00 ④
89-50-00

83.35 @ 5-38 T.84 = 82.95
263.75 @ 5-05 T.78 = 262.70
103.53 @ 17-58 T.78 = 98.48
121.64 @ 26-37 T.78 = 108.75
552.88

552.88

31+55

8.0

Sec 4

3" stream 29+95

T.8 N. R.18 W.

Set N+T. in 12" oak

Toe Sl. 29+60

Set N+T. in 10" oak

COUNTY SURVEYOR COUNTY
L.L.
C.C.
L.A. COUNTY
R.E. 2177

28+69.93 Set 2x2 with brass cap marked as shown in Conc. 6" above Surf. 4-6-37
Moved this Mon. 0.02 S.
See Pg. 223

1x2 - 27+77.33
See preceding page

9240

Note: Any Additions or Changes on This Sheet Must be Made or Circled in Red Ink With Date and Name of Person Making Change.

Do not extend notes this side of this line

RETURN TO
LOS ANGELES COUNTY SURVEYOR
700 HALL OF RECORDS

FORM 247 10M 11-35

F.B. 208 PG. 190

231.83 @ 4-29 T.90 = 231.13
87.34 @ 17-10 T.90 = 83.45
88.02 @ 19-09 T.90 = 83.15
143.51 @ 13-36 T.90 = 139.50
227.05 @ 29-09 T 90 = 200.05
63.96 @ 20-38 T 90 = 59.86
247.56 @ 17-31 T.90 = 235.96
148.52 @ 18-17 T.90 = 141.03
99.91 @ 14-35 T 90 = 98.21
1272.34

241.09 @ 6-53 T 90 = 239.36

218.84 @ 2.01 T.90 = 218.71

182.55 @ 5-38 T.90 = 181.68
300.13 @ 4-00 T 90 = 300.01
481.69

T 8 N. R 18 W

261.91 @ 7-13 T 90 = 259.85
255.11 @ 21-34 T 90 = 237.22
153.97 @ 10-17 T 90 = 151.51
236.34 @ .00 T 90 = 236.35
106.07 @ 13-21 T 90 = 103.20
988.17

80.86 @ 17-21 T 90 = 77.18
264.59 @ 14-24 T 90 = 256.28
205.01 @ 6-16 T 90 = 203.79
124.67 @ 7-27 T 90 = 123.62
115.00 @ 4-45 T 90 = 114.61
193.71 @ 7-09 T 90 = 192.21
174.00 @ .00 T 90 = 174.01
1141.70

162.80 @ 19-05 T 90 = 153.86
185.18 @ .00 T 90 = 185.19
299.69 @ 4-18 T 90 = 298.86
63.07 @ 19-22 T 90 = 78.37
246.70 @ 14-25 T 90 = 238.94
128.61 @ .00 T 90 = 128.62
255.16 @ 3-45 T 90 = 254.62
130.48 @ 4-53 T 90 = 130.02
74.75 @ 12-39 T 90 = 72.94
73.44 @ .00 T 90 = 73.44
1614.86

1272.34

Cont. bottom next page

Fd. 2x2
258+26.59 New
= 258+28.44 old

239.36

Fd. 2x2
255+87.23 New
= 255+87.01 old

218.71

Fd. 2x2
253+68.52 New
= 253+70.31 old

481.69

Sec. 32
T. 9 N. R. 18 W.

1x2
248+86.83 New
= 248+88.17 old

988.17

Fd. 2x2
238+98.66 New
= 238+99.72 old

1141.70

Fd. 2x2 - 227+56.96
New = 227+57.58 old

1614.86

2x2 - 211+42.10
FB 146 - 25

RETURN TO
LOS ANGELES COUNTY SURVEYOR
700 HALL OF RECORDS

Note: Any Additions or Changes on This Sheet Must be Made or Circled in Red Ink With Date and Name of Person Making Change.

Do not extend notes this side of this line

Notes Ck'd by McPherson	Survey of No. County Bdry.
Map No. B-731	W. O. 7269 Tape No. 50 St'd 54°F.
Office Work Wood	Surveyed by Rosecrans
Checked McPherson	Notes Date 8-27-36
Date Nov. 1937.	Indexed A. C. Johnson

F.B. 208 PG. 191

Note: Any Additions or Changes on This Sheet Must be Made or Circled in Red Ink With Date and Name of Person Making Change.

Do not extend notes this side of this line

RETURN TO
LOS ANGELES COUNTY SURVEYOR
700 HALL OF RECORDS

Fd. Inf. 1x2 ✓ Pg. 182
277+13.33 New
= 277+15.94 old

235.44 @ 15-57 T. 90 = 226.39 ✓
70.35 @ 21-03 T. 90 = 65.66 ✓
164.27 @ 17-02 T. 90 = 157.07 ✓
124.31 @ 23-07 T. 90 = 114.33 ✓
55.37 @ 23-03 T. 90 = 50.95 ✓
614.40 ✓

614.40 ✓

Fd. 1x2 ✓
270+98.93 New
= 271+00.93 old ✓

1272.34

Sec 5
T. 8 N. R. 18 W.

Sec 32
T. 9 N. R. 18 W.

FORM 247 10M 11-35

Location of stream in Secs. 19 + 24 T. 9 N. R. 17 + 18 W.

See Pg. 178

Inst at	Sight	Stadia	Horiz ∡	Vert ∡		Remarks
125+90.24	117+58.95	11.00 10.80	00	13°02'	20'	℄ 6' Stream bed
		10.00 9.80	328-07	-8-17	50	℄ 5' " "
		9.00 6.15	334-00	4-45	85	℄ 5' " "
		6.20 4.00	300-29-30	2-36	220	Pt. A - 10d No.
		[illegible]	87-26	1-25	61	℄ 3' Stream bed
		[illegible]	100-[illegible]	00	71	℄ 6' " "
		11.15 10.00	107-22	+3-15	115	℄ 4' " "
		[illegible] 1.00	128-52-30	+4-18	135	Pt B - 10d No.
Pt B.	125+90.24	8.65 7.00	00	4-25	155	
		[illegible]	57°-27'	2-26	59	℄ 4' Stream bed
		[illegible]	85-08	5-12	83	" 5' " "
		[illegible]	112-08	-4-39	81	" 6' " "
		[illegible]	136-51	[illegible]-55	131	" 4' " "
		[illegible]	145-40	21-04	156	" 5' " "
		[illegible]	139-43	47	221	" 8' " "
Pt C	Pt B.	3.23 1.00	153-39-15	-1-45	223	Pt C 10d No.
		5.23 3.05	00	2-45	218	
		11.38 11.00	123-55	7-21	35	℄ 4' Stream bed
		11.80 11.00	144-49	6-54	81	" 6' " "
		12.07 11.00	144-09	00	108	" 4' " "
		11.92 10.00	149-06	+2-08	192	" 5' " "

RETURN TO
LOS ANGELES COUNTY SURVEYOR
700 HALL OF RECORDS

Note: Any Additions or Changes on This Sheet Must be Made or Circled in Red Ink With Date and Name of Person Making Change.

Do not extend notes this side of this line

FORM 247 10M 11-35

RETURN TO
LOS ANGELES COUNTY SURVEYOR
700 HALL OF RECORDS

Note: Any Additions or Changes on This Sheet Must be Made or Circled in **Red Ink** With Date and Name of Person Making Change.

Do not extend notes this side of this line

Inst At	Sight	Stadia	Hor ∡	Vert ∡		Remarks
Pt C	Pt. B.	9.00	167-09	+0-43	194	℄ 3' Stream bed
		8.10				
Pt A.	125+90.24	11.00	00	+2-12	220	
		10.95				
		12.00	326-09	00	96	℄ 4' Str. bed
		5.41				
		5.00	291-25	-7-22	62	" 5' " "
		4.80				
		2.00	240-11	-2-51	52	" 9' " "
		5.97				
		5.00	215-00	-6-40	97	" 5' " "
		3.40				
		2.00	216-00	-6-20	140	" 3' " "
		4.70				
		3.00	205-15	-5-20	170	" 5' " "
		3.08				
		1.00	210-03	-5-07	207	" 6' " "
		3.06				
		1.00	200-37-30	-4-40	206	Pt D-10d 1/4.
Pt D.	Pt. A	3.06				
		1.00	00	+3-02	236	
		9.34				
		9.00	231-08	00	35	℄ 4' Str. bed
		11.36				
		11.00	199-49	00	37	" 4' " "
		10.73				
		10.00	198-28	-2-01	74	" 6' " "
		3.22				
		2.00	202-15	-6-00	122	" 5' " "
		4.60				
		3.00	200-34	-9-36	160	" 3' " "

Notes Ck'd by
Map No.
Office Work
Checked
Date

Survey of Mt. Gemmill Road
W. O. Tape No. St'd °F.
Surveyed by
Notes Date 8-18-26
Indexed

F.B. 206 Pg 193

F.B. 208 PG. 194

RETURN TO
LOS ANGELES COUNTY SURVEYOR
700 HALL OF RECORDS

Note: Any Additions or Changes on This Sheet Must be Made or Circled In **Red Ink** With Date and Name of Person Making Change.

Do not extend notes this side of this line

Notes Ck'd by McPherson	Survey of N. County Bdry.
Map No. B-830-1	W. O. 7269 Tape No. St'd °F.
Office Work McPherson	Surveyed by Rosecrans
Checked	Notes Date 7-1-36
Date Aug. 1936.	Indexed A. C. Johnson 9-2-36

F.B. 2-08 PG. 195

Survey to reset ¼ Cor. between Secs. 31 + 6 T. 8 + 9 N. R. 14 W.

J. N. 7269

Note: Any Additions or Changes on This Sheet Must be Made or Circled in Red Ink With Date and Name of Person Making Change.

Do not extend notes this side of this line

RETURN TO
LOS ANGELES COUNTY SURVEYOR
700 HALL OF RECORDS

FORM 247 10M 11-35

F.B. 208 PG. 196

RETURN TO
LOS ANGELES COUNTY SURVEYOR
700 HALL OF RECORDS

Note: Any Additions or Changes on This Sheet Must be Made or Circled in Red Ink With Date and Name of Person Making Change.

Do not extend notes this side of this line

Notes Ck'd by [illegible]	Survey of [illegible] County Bdry	F.B. 208	Pg 197
Map No. B-731	W. O. [illegible] Tape No. [illegible] St'd [illegible] °F.		
Office Work Wood	Surveyed by [illegible]		
Checked McPherson	Notes [illegible] Date [illegible]		
Date Nov. 1937.	Indexed 5-21-36		

Ties to bearing tree and spring at ¼ Cor. Secs. 5+32 T.8+9 N. R.17 W. mentioned in Govt. notes C.S. 9408-2

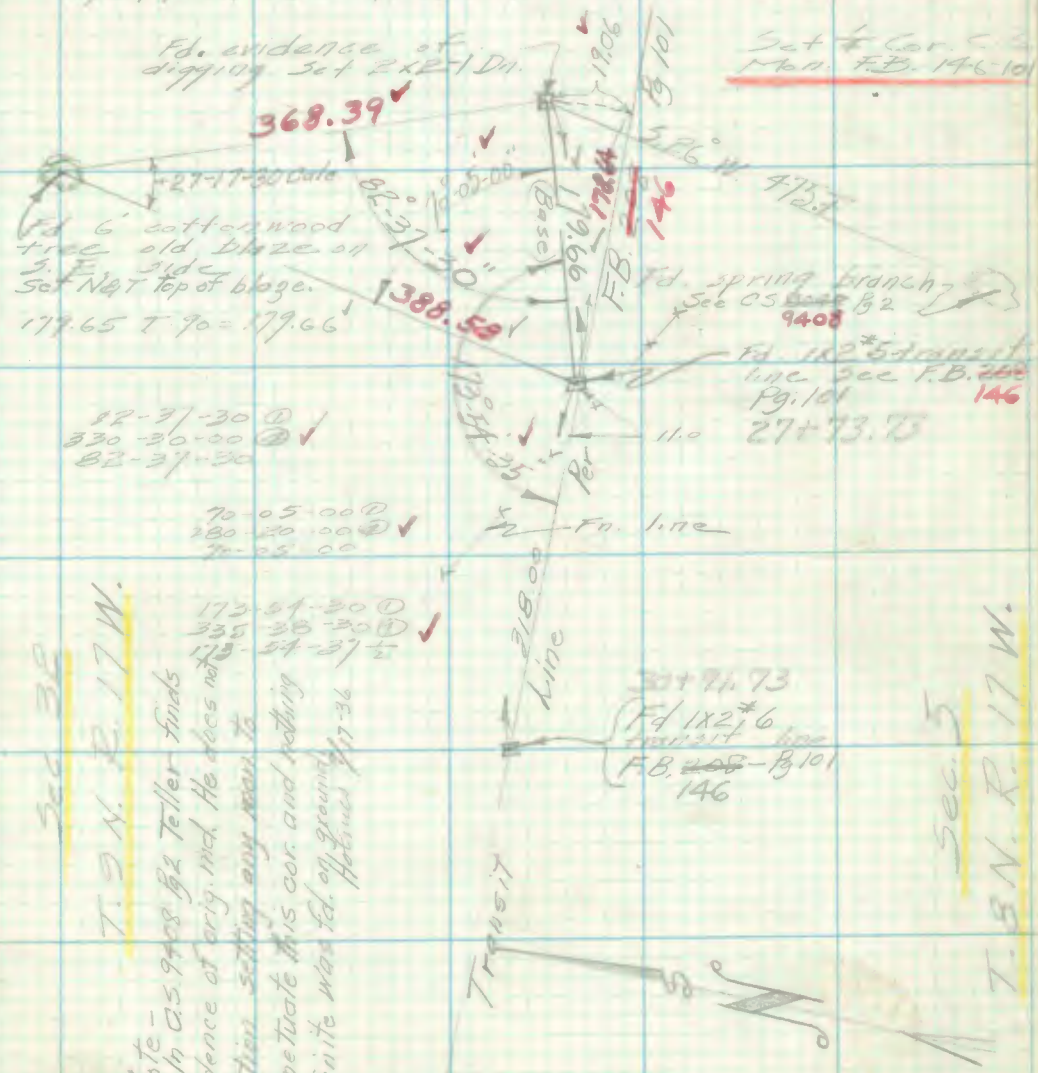

Note - In C.S. 9408 Pg 2 Teller finds evidence of orig. md. He does not mention setting any mon. to perpetuate this cor. and nothing definite was fd. on ground. Notified 9/17-36

Note: Any Additions or Changes on This Sheet Must be Made or Circled in Red Ink With Date and Name of Person Making Change.

Do not extend notes this side of this line

RETURN TO
LOS ANGELES COUNTY SURVEYOR
700 HALL OF RECORDS

FORM 247 10M 11-35

F.B. 208 Pg. 198

RETURN TO
LOS ANGELES COUNTY SURVEYOR
700 HALL OF RECORDS
Do not extend notes this side of this line
Note: Any Additions or Changes on This Sheet Must be Made or Circled in Red Ink With Date and Name of Person Making Change.

Notes Ck'd by McPherson	Survey of [illegible]
Map No. B-731	W. O. [illegible] Tape No. [illegible] St'd [illegible] °F.
Office Work Wood	Surveyed by [illegible]
Checked McPherson	Notes [illegible] Date [illegible]
Date Nov. 1937.	Indexed A. C. Johnson 11-5-36

F.B. 208 PG. 199

COUNTY BOUNDARY

North line T.8 N. R.15 W.

J.N. 7269

Party Rasmussen
Schaefer
Pierce
Jungi

Note: Any Additions or Changes on This Sheet Must be Made or Circled in **Red Ink** With Date and Name of Person Making Change.

Do not extend notes this side of this line

RETURN TO
LOS ANGELES COUNTY SURVEYOR
700 HALL OF RECORDS

FORM 247 10M 11-35

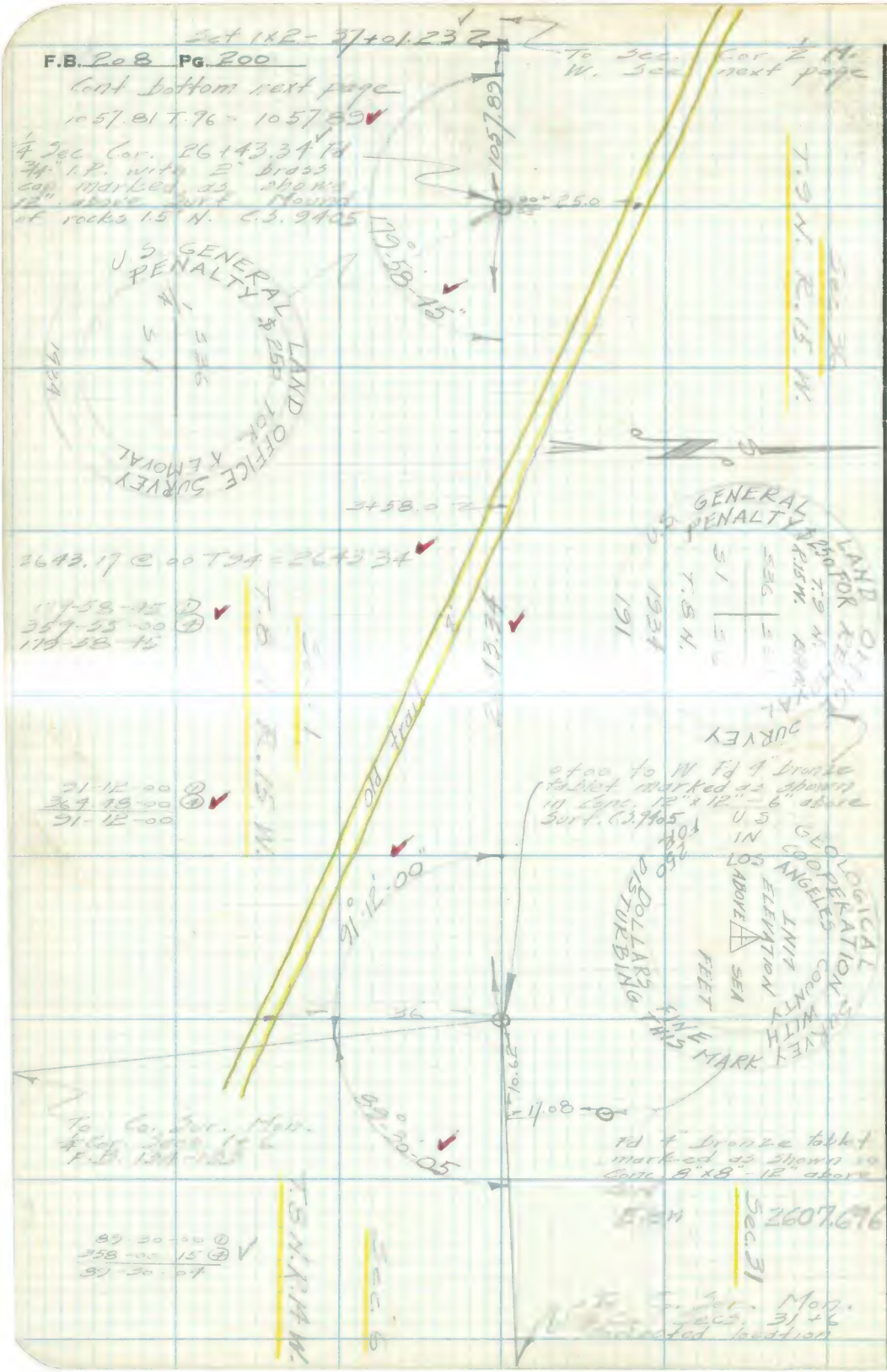

RETURN TO
LOS ANGELES COUNTY SURVEYOR
700 HALL OF RECORDS

Note: Any Additions or Changes on This Sheet Must be Made or Circled in Red Ink With Date and Name of Person Making Change.

Do not extend notes this side of this line

Notes Ck'd by McPherson	Survey of No. County Bdy
Map No. B-731	W. O. 7269 Tape No. 50 St'd 64°F.
Office Work Wood	Surveyed by Rosecrans
Checked McPherson	Notes Date 9-17-36
Date Nov. 1937	Indexed A. C. Johnson

F.B. 208 PG. 201

105+78.78 Sec. Cor. Fd 1½" I.P. with 2" brass cap marked as shown 10" above Surf. Mound of rocks 2.2 W. C.S. 9405

105+35.95 Fd 2x4" with Cu. No. + washer Temp. B.M.

Elev. 2641.64

U.S. GENERAL PENALTY LAND

105+01.

11.52

2157.27

N. 30° W.

Old Trail

Set 1½" 84+21.51

489.11

1934

T. 9 N.

T. 8 N.

33 34 3 2

535 534 335 334

U.S. GENERAL PENALTY LAND

OFFICE FOR SURVEY REMOVAL

1/4 Sec. Cor. Fd 3/4" I.P. with 2" brass cap marked as shown 8" above Surf. Mound of rocks 2.7 N. C.S. 9405. 177+32.40

2157.16 T.92 = 2157.27

489.08 T.92 = 489.11

2646.19 T.100 = 2646.46 Rechain.

Sec. 35

N. 18° 30' E. 66.5

Sec. 2

2643.57 T.96 = 2643.78

179-48-45

359-15-00

179-48-45

179-55-30

359-42-00

179-55-30

2643.78

Fd 10" ashed tree marked B.T. and 2 notches on S. C.S. 9405

T. 9 N. R. 15 W.

T. 8 N. R. 15 W.

Tel. pole line

5311.6

Tel. pole M.1.2468

N. 18° W. 42.9

179°55'30"

Sec. Cor. 52+88.62 Fd 1½" I.P. with 2" brass cap marked as shown 12" above Surf. Mound of rocks 1.7 W. C.S. 9405

N 32° E 82.5

Sign Fo.

1587.27 T.96 = 1587.39

30' Dirt Rd

52+25

65

51+76.

Tel. pole line

1x2 37+01.23 V

See preceding page

Note: Any Additions or Changes on This Sheet Must be Made or Circled in Red Ink With Date and Name of Person Making Change.

Do not extend notes this side of this line

RETURN TO LOS ANGELES COUNTY SURVEYOR 700 HALL OF RECORDS

FORM 247 10M 11-35

F.B. 208 PG. 202

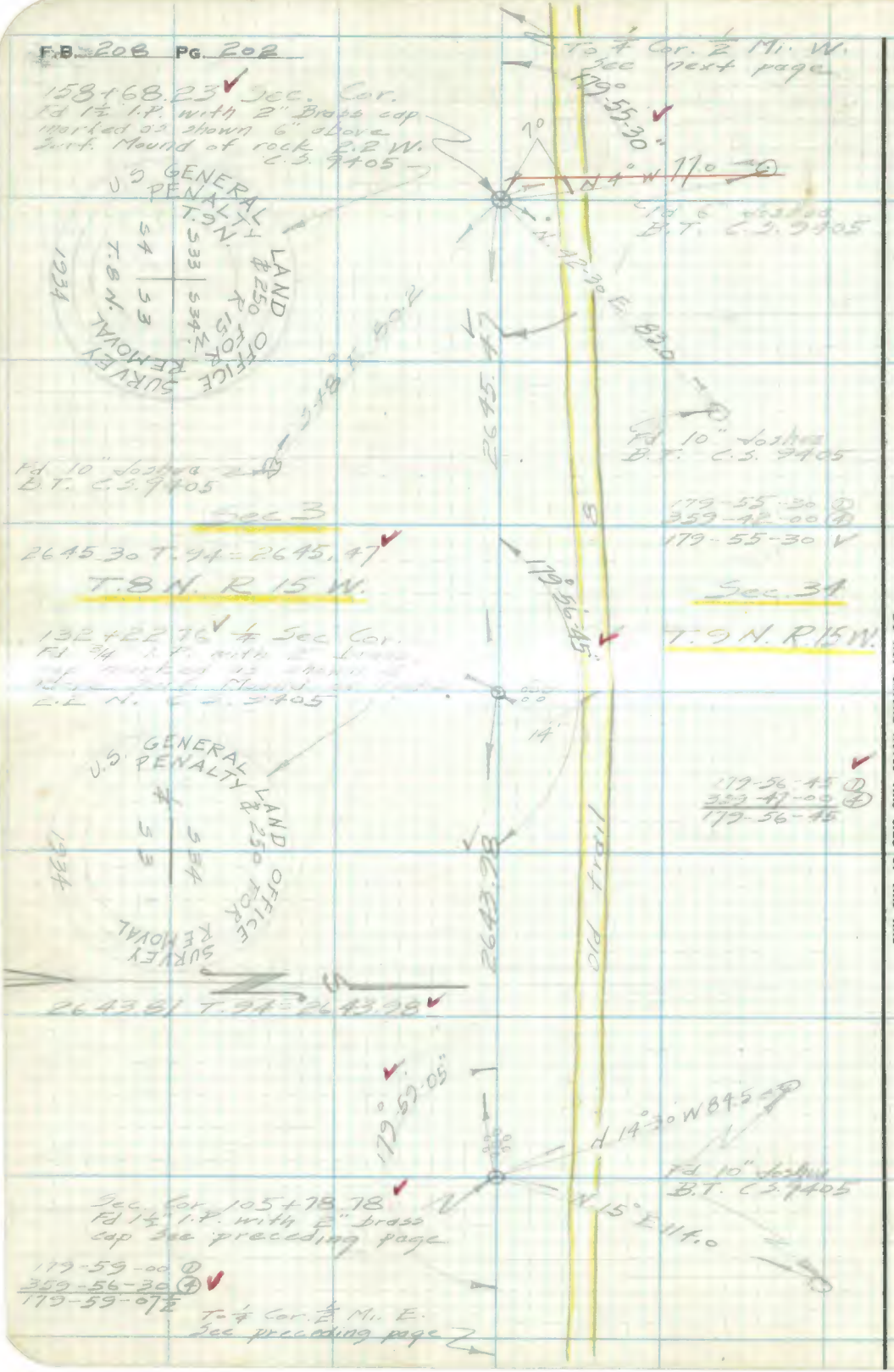

RETURN TO
LOS ANGELES COUNTY SURVEYOR
700 HALL OF RECORDS

Note: Any Additions or Changes on This Sheet Must be Made or Circled in Red Ink With Date and Name of Person Making Change.

Do not extend notes this side of this line

Notes Ck'd by McPherson	Survey of No. County Bdry
Map No. B-731	W. O. 7167 Tape No. 50 St'd 54°F.
Office Work Wood	Surveyed by Rose crane
Checked McPherson	Notes Date 9-18-36
Date Nov. 1937	Indexed A. C. Johnson

F.B. 208 PG. 203

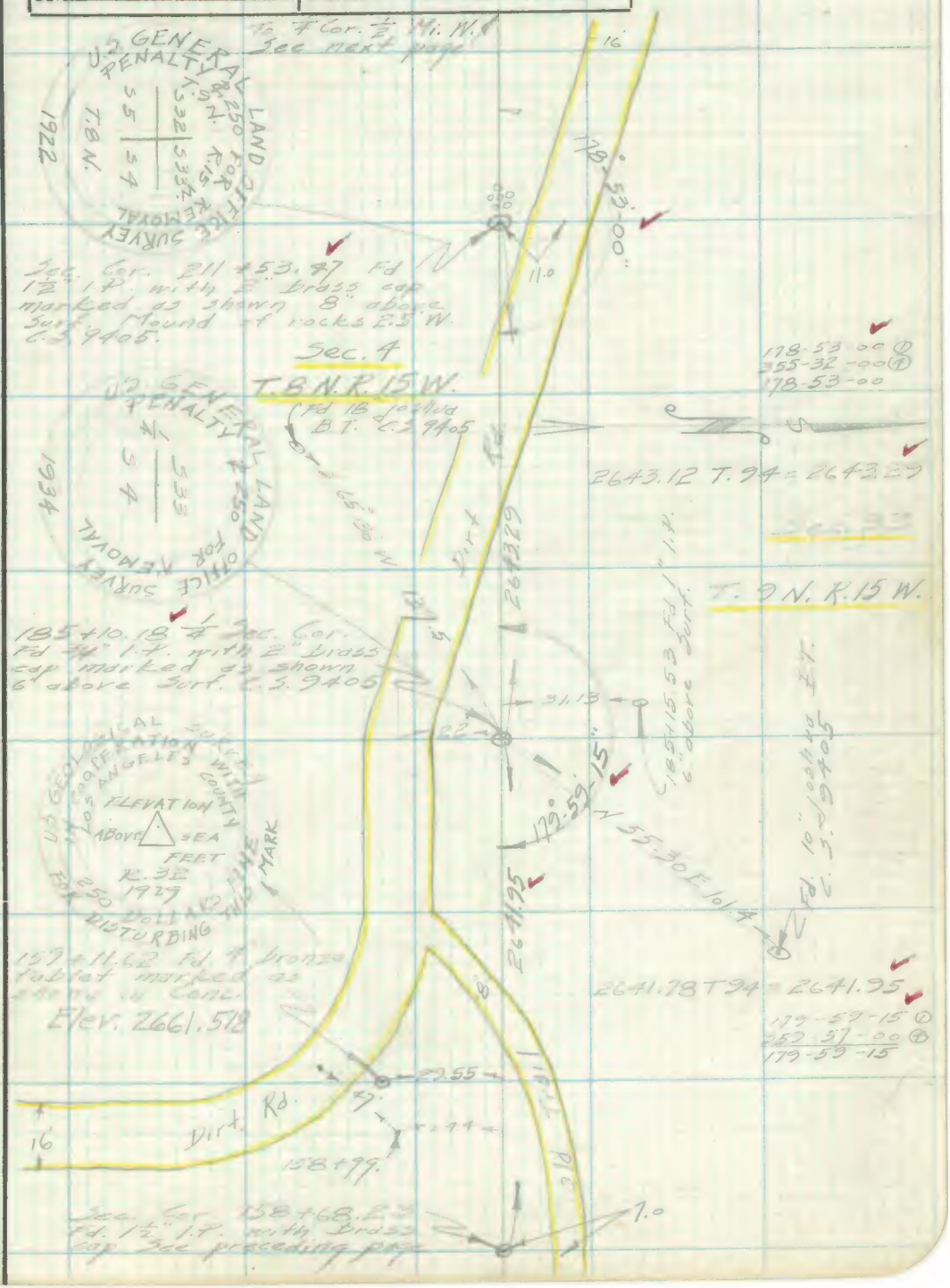

Note: Any Additions or Changes on This Sheet Must be Made or Circled in Red Ink With Date and Name of Person Making Change.

Do not extend notes this side of this line

RETURN TO
LOS ANGELES COUNTY SURVEYOR
700 HALL OF RECORDS

FORM 247 10M 11-35

F.B. 208 Pg. 204

Sec. Cor. 264+26.14
Fd 1½" I.P. with 2" brass cap marked as shown 8" above Surf. C.S. 9405

U.S. GENERAL LAND OFFICE SURVEY PENALTY $250 FOR REMOVAL

T. 8 N.
S 5 S 32
1934

314 W. 83.4

Fd. 10" Joshua B.T.

S 33 E 49.8

179°-58'-45"

N 4° W. 17.1

179-58-45 ①
359-55-00 ②
179-58-45

Fd. 10" Joshua B.T. C.S. 9405

N 67° E 23.2

263+87.00 Fd 3x4 redwood 1½' high. marked 31 on W 5 on E — 2585

263+85.76 Fd 2x4 with — 2550
Cor. No. +W. 6' above Surf.
Temp. B.M. Elev. 2762.54

1219.54 T. 98 = 1219.65
Set 1x2 - 25P + 06.49

1219.65

Fd 14" Joshua B.T. C.S. 9405

251 - 84.41
Fd 4" bronze tablet in Conc. 10"x10" x 12" above Surf., tablet marked as shown.
Elev. 278.679

78.39

U.S. GEOLOGICAL SURVEY 1929 GENERAL ADJUSTMENT ABOVE SEA LEVEL 278 Feet

1416.29 T. 98 = 1416.42

1416.42

Sec. 5

Fd 12" Joshua B.T. C.S. 9405

T. 8 N. R. 15 W.

151

Barbed wire Fence

237+90.07 ± Sec. Cor.
Fd. ¾" I.P. with 2" brass cap marked as shown 8" above Surf. C.S. 9405

179°-57'-55"

55 178.0
16
N 18° E 178.2
237+91
64.0
237+57.9
Fd. 12" Joshua B.T. C.S. 9405
236+89.0
1.8

U.S. GENERAL LAND OFFICE SURVEY PENALTY $250 FOR REMOVAL

T. 8 N.
S 5 S 32
1934

Barbed wire Fence

Sec. 32

Dirt Rd.

T. 9 N. R. 15 W.

179-58-00
359-51-30
179-57-52½

2636.50 T 90 = 2636.60

2636.60

16

Fd 14" Joshua B.T. C.S. 9405

28.7

211+82.2

N 14° W.
N 41°10'

Dirt

Fd. 20" Joshua B.T. C.S. 9405

317° W. 56.0

Sec. Cor. 211+53.27
See preceding page

See next page

RETURN TO
LOS ANGELES COUNTY SURVEYOR
700 HALL OF RECORDS

Do not extend notes this side of this line

Note: Any Additions or Changes on This Sheet Must be Made or Circled in Red Ink With Date and Name of Person Making Change.

Notes Ck'd by McPherson	Survey of [illegible]
Map No. B-731	W. O. [illegible] Tape No. [illegible] St'd [illegible] °F.
Office Work Wood	Surveyed by [illegible]
Checked McPherson	Notes [illegible] Date [illegible]
Date Nov. 1937	Indexed A. C. Johnson

F.B. 208 Pg. 205



Note: Any Additions or Changes on This Sheet Must be Made or Circled in Red Ink With Date and Name of Person Making Change.

Do not extend notes this side of this line

RETURN TO
LOS ANGELES COUNTY SURVEYOR
700 HALL OF RECORDS

FORM 247 10M 11-35

F.B. 208 PG. 206

RETURN TO
LOS ANGELES COUNTY SURVEYOR
700 HALL OF RECORDS

Note: Any Additions or Changes on This Sheet Must be Made or Circled in **Red Ink** With Date and Name of Person Making Change.

Do not extend notes this side of this line

Notes Ck'd by McPherson	Survey of No County Line
Map No. B-731	W. O. 7269 Tape No. 28 St'd 84 °F.
Office Work Wood	Surveyed by Rosecrans
Checked McPherson	Notes Date 12-23-36
Date Nov. 1937	Indexed A. C. Johnson 1-15-37

F.B. 208 PG. 207

NORTH COUNTY BOUNDARY

Additional lines
in T. 8 N. R. 17 W.

J. H. 7269

Party Rosecrans
Pierce
Morrison
Lungi

Note: ANY ADDITIONS OR CHANGES ON THIS SHEET MUST BE MADE OR CIRCLED IN Red Ink, WITH DATE AND NAME OF PERSON MAKING CHANGE.

RETURN TO
LOS ANGELES COUNTY SURVEYOR
700 HALL OF RECORDS

Do not extend notes this side of this line

FORM 247 10M 5-31

F.B. 208 PG. 208

Cont. on Pg. 209

△ A Set sight. to turn ∠s to along line.

To 2x2 - 79+65.96 See next page

179°59'50"

53+24.16 Fd Ensigns 2" I.P. 4" above Surf.

SEC. CORNER.

Replaced 2" I.P. with 2" I.P. with brass cap marked as shown in Conc. 3" above Surf. 3-18-37

Barbed wire Fn.

Trail

51+93.5

0.52

Set 4x4 R.P.

Set 2" I.P. with brass cap marked as shown in Conc. 18" Dn. by proportion 3-18-37

Sec. 36

T.8 N.-R.17 W.

T.9 N.-R.17 W.

Sec. 1

Ch. Pt. 26+33.62

Set 2x2 - 12" Dn. 25+73.58 on line of two fence Cors. to S.

2640.00 T.62 = 2639.62

Fd. 6x6 Conc. post with 3" brass mark marked as shown flush. Mound of rocks 18" high 3' base 3' W.

0.14

2.79

8.0

To C.S. Mon. ¼ Cor between Secs. 1 & 6

Trail

Township Cor. Fd. C.S. Mon. 2+00 to W.

GENERAL PENALTY AND SURVEY REMOVAL

RETURN TO
LOS ANGELES COUNTY SURVEYOR
700 HALL OF RECORDS

Note: ANY ADDITIONS OR CHANGES ON THIS SHEET MUST BE MADE OR CIRCLED IN Red Ink. WITH DATE AND NAME OF PERSON MAKING CHANGE.

Do not extend notes this side of this line

Notes Ck'd by McPherson	Survey of [illegible]	F.B. 208	Pg. 209
Map No. B-731	W. O. [illegible] Tape No. [illegible] St'd [illegible] °F.		
Office Work Wood	Surveyed by [illegible]		
Checked McPherson	Notes Date [illegible]		
Date Nov. 1937.	Indexed A. C. Johnson		



Note: ANY ADDITIONS OR CHANGES ON THIS SHEET MUST BE MADE OR CIRCLED IN Red Ink. WITH DATE AND NAME OF PERSON MAKING CHANGE.

Do not extend notes this side of this line

RETURN TO
LOS ANGELES COUNTY SURVEYOR
700 HALL OF RECORDS

FORM 247 10M 5-31

F.B. 208 PG. 210

To 2x2-P.O.T. #4
F.B. 146-106

179-59-45 ①
179-59-00 ②
179-59-45

159+71.96 Fd Engrgs
2" I.P. 18" above Surf.
SEC. CORNER.
Replaced 2" I.P. with 2" I.P. with brass cap marked as shown in Conc. 6" above Surf.
3-18-37

R.17 W. 33 34 4 3
T.8 N.
COUNTY SURVEYOR
KERN COUNTY
R.E. 2177

62°-23-45

To △ A

2288.01

2288.69 T.38 = 2288.01

T.8 N.-R. 17 W.

Sec. 3

Set 1"x2" - 136+83.95

62-23-45 ①
349-36-00 ②
62-23-45

352.87 T.38 = 352.76

135.79 T.38 = 635.60

635.60

Set 2"x2" - 18" Dn.
133+17.87

R.P. Set 4"x4" - 3" above

8.10

5.00

90°

133+09.77

¼ SEC. CORNER
Set 2" I.P. with brass cap marked as shown in Conc. 18" Dn. by proportion 3-18-37

R.17 W. T.9 N. 34 3 ¼ COR.
COUNTY SURVEYOR
KERN COUNTY
LA COUNTY

90°

T.9 N.-R. 17 W.

Sec. 34

2683.62

2683.42 T.38 = 2683.62

R.17 W. 34 35 3 2
T.9 N.
COUNTY SURVEYOR
KERN COUNTY
LA COUNTY

87-24-00 ①
349-36-00 ②
87-24-00

To △ A

2" I.P. 106+47.57 See preceding page

Cont. from Pg. 209

RETURN TO
LOS ANGELES COUNTY SURVEYOR
700 HALL OF RECORDS
Do not extend notes this side of this line

Note: ANY ADDITIONS OR CHANGES ON THIS SHEET MUST BE MADE OR CIRCLED IN Red Ink. WITH DATE AND NAME OF PERSON MAKING CHANGE.

Notes Ck'd by McPherson	Survey of No County Bdry
Map No. B-731	W. O. 7269 Tape No. St'd °F.
Office Work Wood	Surveyed by [illegible]
Checked McPherson	Notes Date 1-4-37
Date Nov. 1937	Indexed A. C. Johnson

F.B. 208 PG. 211



Note: ANY ADDITIONS OR CHANGES ON THIS SHEET MUST BE MADE OR CIRCLED IN Red Ink. WITH DATE AND NAME OF PERSON MAKING CHANGE.

Do not extend notes this side of this line

RETURN TO
LOS ANGELES COUNTY SURVEYOR
700 HALL OF RECORDS

FORM 247 10M 5-31

F.B. 208 PG. 212

RETURN TO
LOS ANGELES COUNTY SURVEYOR
700 HALL OF RECORDS

Do not extend notes this side of this line

Note: ANY ADDITIONS OR CHANGES ON THIS SHEET MUST BE MADE OR CIRCLED IN **Red Ink.** WITH DATE AND NAME OF PERSON MAKING CHANGE.

Notes Ck'd by	McPherson	Survey of	No County Bdry
Map No.	B-731	W. O.	7869 Tape No 33 St'd 84 °F.
Office Work	Wood	Surveyed by	Rosecrans
Checked	McPherson	Notes	Date 4-1-37
Date	Nov. 1937.	Indexed	A. C. Johnson

F.B. 208 Pg. 213



Note: ANY ADDITIONS OR CHANGES ON THIS SHEET MUST BE MADE OR CIRCLED IN Red Ink WITH DATE AND NAME OF PERSON MAKING CHANGE.

Do not extend notes this side of this line

RETURN TO
LOS ANGELES COUNTY SURVEYOR
700 HALL OF RECORDS

FORM 247 5M 2-34

F.B. 208 Pg. 214

Set 1x2 -62+05.38

Cont. Bottom next Pg.

2416.31

264.15 @ 3-39 T.74 = 263.59
1852.46 @ 00 T.74 = 1852.34
300.70 @ 2-33 T.74 = 300.38
2416.31

Set 1x2 -37+89.07

100.51 @ 00 T.68 = 100.58
300.99 @ 2-56 T.68 = 300.57
264.05 @ 00 T.68 = 264.02

Fd. old 2x2 F.B. 146-28

Set 2x2 -31+23.98

0.08

Sec. 6
T.8 N. R 17 W.

Sec. 1
T.8 N. R 18 W.

1754.27

[illegible]
300.07 @ 2-48 T.68 = 299.68
300.67 @ 3-28 T.68 = 300.09
1754.27

57-56-00
359-44-00
89-56-00

0.19

Fd. old 1x2 F.B. 146-28

Set 1x2 -13+67.71

0.05

89°-56'-00"

245.04 @ 00 T.68 = 245.01
300.50 @ 0-48 T.68 = 300.44
545.45

Transit line
Fr. E. F.B. 146-103

Set 1x2 -8+24.26 Fr. N.
104+75.54 Fr. E. See
F.B. 146-103

Note there is an ∡ in the N + S. transit line at this point
See F.B. 208-175

RETURN TO
LOS ANGELES COUNTY SURVEYOR
700 HALL OF RECORDS

Do not extend notes this side of this line

Note: ANY ADDITIONS OR CHANGES ON THIS SHEET MUST BE MADE OR CIRCLED IN Red Ink WITH DATE AND NAME OF PERSON MAKING CHANGE.

Notes Ck'd by McPherson	Survey of [illegible] County Bldg
Map No. B-731	W. O. [illegible] Tape No [illegible] St'd [illegible] °F.
Office Work Wood	Surveyed by [illegible]
Checked McPherson	Notes / Date 1-5-37
Date Nov. 1937	Indexed A. C. Johnson

F.B. 208 Pg. 215

Fd. old 2x2 - 107+04.11 ✓
F.B. 146-29

67.51 @ 7-38 T. 64 = 66.90 ✓
300.19 @ 13-48 T. 64 = 291.49 ✓
110.16 @ 6-36 T. 64 = 109.42 ✓
263.87 @ 12-32 T. 64 = 257.55 ✓
300.62 @ 4-00 T. 64 = 299.85 ✓
300.45 @ 2-31 T. 64 = 300.12 ✓
301.00 @ 00 T. 64 = 300.96 ✓
300.40 @ 2-42 T. 58 = 300.02 ✓
300.71 @ 8-52 T. 58 = 297.07 ✓
2223.38 ✓

2223.38 ✓

Set 1x2 - 86+80.73 ✓

Sec. 7
T. 8N. R 17 W

143.63 @ 00 T. 58 = 143.61 ✓
300.59 @ 00 T. 58 = 300.54 ✓
245.40 @ 2-40 T. 58 = 245.09 ✓
300.28 @ 13-37 T. 58 = 291.79 ✓
300.45 @ 12-50 T. 58 = 292.89 ✓
216.75 @ 16-38 T. 58 = 207.64 ✓
49.01 @ 00 T. 74 = 49.01 ✓
1530.57 ✓

1530.57 ✓

Fd. 2x2 - 71+50.16 ✓
F.B. 146-29

54.15 @ 7-33 T. 74 = 53.68 ✓
300.61 @ 15-27 T. 74 = 289.73 ✓
139.45 @ 00 T. 74 = 139.44 ✓
143.66 @ 1-45 T. 74 = 143.58 ✓
626.43 ✓

626.43 ✓

Set 1x2 - 65+23.73 ✓

125.04 @ 11-00 T. 74 = 122.73 ✓
178.55 @ 9-50 T. 74 = 175.62 ✓
318.35 ✓

318.35 ✓

1x2 - 62+05.38 ✓
See preceding page

Sec. 12
T. 8N. R. 18 W.

Note: ANY ADDITIONS OR CHANGES ON THIS SHEET MUST BE MADE OR CIRCLED IN Red Ink WITH DATE AND NAME OF PERSON MAKING CHANGE.

Do not extend notes this side of this line

RETURN TO
LOS ANGELES COUNTY SURVEYOR
700 HALL OF RECORDS

FORM 247 5M 2-34

F.B. 208 PG. 216

Cont. bottom next page

0.06

Fd old 2x2 Z Set 2x2 - 150+96.32

Removed

F.B. 146-30

[illegible]8 @ 9-44 T.60 = 132.72
[illegible]54 @ 8-50 T.60 = [illegible]
281.20 @ 11-06 T.64 = 275.90
37.16 @ 00 T.64 = 39.15
300.13 @ 3-12 T.64 = 299.62
1038.39

1038.39

Sec 18

T.8N. R17W

0.06

Fd old 2x2 Z Set 2x2 - 139+77.73

Removed

F.B. 146-30

Sec 13

T.8N. R.18W.

245.39 @ 12-06 T.64 = 239.91
134.38 @ 00 T.64 = 134.36
117.82 @ [illegible] T.64 = [illegible]
[illegible]
[illegible]
98.84 @ 00 T.64 = 98.83
168.47 @ 00 T.64 = 168.45
300.28 @ 1-58 T.64 = 300.06
300.24 @ 7-00 T.64 = 297.96
1805.00

1805.00

Fd old 2x2 121+92.93

good for distance only

201.37 @ 00 T.64 = 201.34
206.23 @ 7-45 T.64 = 204.32
300.35 @ 12-23 T.64 = 293.32
119.12 @ 11-09 T.64 = 116.85
815.83

815.83

Set 1x2 - 113+77.10

472.99

255.46 @ 7-20 T.64 = 253.34
167.58 @ 10-10 T.64 = 164.[illegible]
55.00 @ 00 T.64 = 54.99
472.99

2x2 - 109+04.11

see preceding page

RETURN TO

LOS ANGELES COUNTY SURVEYOR

700 HALL OF RECORDS

Do not extend notes this side of this line

Note: ANY ADDITIONS OR CHANGES ON THIS SHEET MUST BE MADE OR CIRCLED IN Red Ink WITH DATE AND NAME OF PERSON MAKING CHANGE.

Notes Ck'd by McPherson	Survey of [illegible] County Bdry
Map No. B-731	W. O. [illegible] Tape No 36 St'd [illegible] °F.
Office Work Wood	Surveyed by [illegible]
Checked McPherson	Notes Date [illegible]
Date Nov. 1937	Indexed A. C. Johnson

F.B. 208 Pg. 217



Note: ANY ADDITIONS OR CHANGES ON THIS SHEET MUST BE MADE OR CIRCLED IN Red Ink WITH DATE AND NAME OF PERSON MAKING CHANGE.

Do not extend notes this side of this line

RETURN TO
LOS ANGELES COUNTY SURVEYOR
700 HALL OF RECORDS

FORM 247 5M 2-34

F.B. 208 PG. 218



RETURN TO
LOS ANGELES COUNTY SURVEYOR
700 HALL OF RECORDS

Do not extend notes this side of this line

Note: ANY ADDITIONS OR CHANGES ON THIS SHEET MUST BE MADE OR CIRCLED IN Red Ink WITH DATE AND NAME OF PERSON MAKING CHANGE.

Notes Ck'd by McPherson	Survey of Co. County Bdry
Map No. B-731	W. O. ____ Tape No ____ St'd ____ °F.
Office Work Wood	Surveyed by ____
Checked McPherson	Notes ____ Date ____
Date Nov. 1937	Indexed A. C. Johnson

F.B. ____ Pg. 219

Note: ANY ADDITIONS OR CHANGES ON THIS SHEET MUST BE MADE OR CIRCLED IN Red Ink WITH DATE AND NAME OF PERSON MAKING CHANGE.

Do not extend notes this side of this line

RETURN TO
LOS ANGELES COUNTY SURVEYOR
700 HALL OF RECORDS

FORM 247 5M 2-34

F.B. 208 Pg. 220

Cont bottom next page

L #13 Set 2x2 on E. slope

L #12 Set 2x2 on N. slope

L #11 Set 2x2 on N. slope

L #10 Set 2x2 on Rly toe of slope

L #9 Set 2x2 on S. slope

L #8 Set 2x2 on S. slope

L #7 Set 2x2 in saddle of ridge Bear N.73 W.

2x2 L #6 See preceding page

L.A. County

T.8 N.R. 18 W.

T.9 N.R. 18 W.

County

RETURN TO

LOS ANGELES COUNTY SURVEYOR

700 HALL OF RECORDS

Do not extend notes this side of this line

Note: ANY ADDITIONS OR CHANGES ON THIS SHEET MUST BE MADE OR CIRCLED IN Red Ink WITH DATE AND NAME OF PERSON MAKING CHANGE.

Notes Ck'd by McPherson	Survey of [illegible]
Map No. B-731	W. O. [illegible] Tape No ____ St'd ____ OF.
Office Work Wood	Surveyed by [illegible]
Checked McPherson	Notes ____ Date [illegible]
Date Nov. 1937.	Indexed A. C. Johnson

F.B. [illegible] PG. 221



Note: ANY ADDITIONS OR CHANGES ON THIS SHEET MUST BE MADE OR CIRCLED IN Red Ink WITH DATE AND NAME OF PERSON MAKING CHANGE.

Do not extend notes this side of this line

RETURN TO
LOS ANGELES COUNTY SURVEYOR
700 HALL OF RECORDS

FORM 247 5M 2-34

F.B. 208 PG. 222

RETURN TO
LOS ANGELES COUNTY SURVEYOR
700 HALL OF RECORDS

Do not extend notes this side of this line

Note: ANY ADDITIONS OR CHANGES ON THIS SHEET MUST BE MADE OR CIRCLED IN **Red Ink** WITH DATE AND NAME OF PERSON MAKING CHANGE.

Notes Ck'd by McPherson	Survey of L.A. County Bdy.	F.B. 208 Pg. 223
Map No. B-731	W. O. 7369 Tape No. ___ St'd ___ of.	
Office Work Wood	Surveyed by [illegible]	
Checked McPherson	Notes ___ Date 1-1937	
Date Nov. 1937.	Indexed A. C. JOHNSON	

Conc. Bottom next page

500
354
46-47 @ 10-10 = 45.4

L #29 Set 2x2 on N. slope

88-87 @ 7-35 = 88.4

N.E. Cor. L.A. monument Sec 7, 1947

Moved E.S. Mon. on line to this location

650
250
400-401 @ 2-09 = 400.9
488.8

L #28 Set 2x2" N.E. slope of spur

650
936
214-215 @ 19-18 = 191.5

L #27 Set 2x2" toe N. slope

N. 64° W.

Stream

650
355
351-355 @ 1-20 = 354.8

N. 71° W.

L #26 Set 2x2 S. edge of Rd.

Dirt Rd.

T. 8 N. R. 18 W.

L.A. County

T. 8 N. R. 18 W.

Kern County

500
155
344.9

Barbed wire fn toe S slope

L #25 Set 2x2 S. slope of spur.

650
570
80-81 @ 5-34 = 79.1

Bottom of Dr.

650
300
150-151 @ 7-56 = 146.8
225.9

2x2 - L #24 See preceding page

Note: ANY ADDITIONS OR CHANGES ON THIS SHEET MUST BE MADE OR CIRCLED IN Red Ink WITH DATE AND NAME OF PERSON MAKING CHANGE.

Do not extend notes this side of this line

RETURN TO
LOS ANGELES COUNTY SURVEYOR
700 HALL OF RECORDS

FORM 247 5M 2-34

F.B. 208 PG. 224

Cont. bottom next page

12.00
10.39
161-162 @ 00

650
578
72-73 @ 17-51 = 66.1

300
123
177-178 @ 23-58 = 148.6
214.7

L# 34 Set 2"x2" on N. slope

L# 33 Set 2"x2" top spur Bear. S.60° W.

200
150
50-51 @ 6-23 = 50.4

L# 32 Set 1x2" top spur Bear. S.60° W.

Barbed wire Fn. S.40° W.

L.A. County
T.8 N. R.19 W.

Kern County
T.8 N. R.19 W.

27'

L# 31 Set 2"x2" on E. slope

34'

Dirt Rd.

S.42° W.

8.0

N.56° E.

L.E.

1 stream

N.43° E.

20'

Dirt Rd.

10'

L# 30 Set 2"x2" on N. slope

2 stream

N.47° E.

2"x2" L# 29
See preceding page

RETURN TO
LOS ANGELES COUNTY SURVEYOR
700 HALL OF RECORDS

Do not extend notes this side of this line

Note: ANY ADDITIONS OR CHANGES ON THIS SHEET MUST BE MADE OR CIRCLED IN Red Ink WITH DATE AND NAME OF PERSON MAKING CHANGE.

Notes Ck'd by	McPherson	Survey of	Kern County Bldg
Map No.	B-731	W. O.	[illegible] Tape No ____ St'd ____ OF.
Office Work	Wood	Surveyed by	[illegible]
Checked	McPherson	Notes	Date [illegible]
Date	Nov. 1937.	Indexed	A. C. Johnson

F.B. [illegible] PG. 225



Note: ANY ADDITIONS OR CHANGES ON THIS SHEET MUST BE MADE OR CIRCLED IN Red Ink WITH DATE AND NAME OF PERSON MAKING CHANGE.

Do not extend notes this side of this line

RETURN TO
LOS ANGELES COUNTY SURVEYOR
700 HALL OF RECORDS

FORM 247 5M 2-34

F.B. 208 Pg 226

RETURN TO
LOS ANGELES COUNTY SURVEYOR
700 HALL OF RECORDS

Do not extend notes this side of this line

Note; ANY ADDITIONS OR CHANGES ON THIS SHEET MUST BE MADE OR CIRCLED IN Red Ink WITH DATE AND NAME OF PERSON MAKING CHANGE.

Notes Ck'd by	McPherson	Survey of	No County Bdry
Map No.	B-731	W. O.	[illegible] Tape No ____ St'd ____ OF.
Office Work	Wood	Surveyed by	[illegible]
Checked	McPherson	Notes	Date [illegible]
Date	Nov. 1937.	Indexed	A. C. Johnson

F.B. 208 PG. 227

Cut on next page

Td C.C. Mon. F.B. 208-182

1-37

34.18

L #18 Set 2x2 on N. slope

0.70

Td Rock C.C. F.B. 208-182

0.71

363.1

650
280
370-371 @ 4-12 = 369.0

L #47 Set 2x2 on N. slope

158+38.4

T.8 N.R.18 W.

1047.1

L.A.

1000
147
1053 1054 @ 6-19 = 1041.2
+5.9
1047.1

L #46 Set 2x2 on N.W. slope

158+59.6

Count

1000
482
718-719 @ 9-46 = 698.3

698.3

1.10

L #45 Set 2x2 top high ridge Bear N 20 E.

Count

680
396
254-255 @ 3-10 = 254.2

254.2

137-03

137-03

Set 2" I.P. with brass cap marked as shown in Conc 6" above Surf.

L #44 Set 2x2 on S.E. slope

200
160
38-39 @ 2-56 = 38.9

443.0

1000
728
422 423 @ 12-12 = 404.1
443.0

2x2 L #43

See preceding page

COUNTY KERN
L.A. COUNTY
R.E. 2177
SURVEYOR COUNTY

Note: ANY ADDITIONS OR CHANGES ON THIS SHEET MUST BE MADE OR CIRCLED IN Red Ink WITH DATE AND NAME OF PERSON MAKING CHANGE.

Do not extend notes this side of this line

RETURN TO
LOS ANGELES COUNTY SURVEYOR
700 HALL OF RECORDS

FORM 247 5M 2-34

F.B. 208 Pg. 228



RETURN TO
LOS ANGELES COUNTY SURVEYOR
700 HALL OF RECORDS
Do not extend notes this side of this line

Note: ANY ADDITIONS OR CHANGES ON THIS SHEET MUST BE MADE OR CIRCLED IN Red Ink WITH DATE AND NAME OF PERSON MAKING CHANGE.

Notes Ck'd by McPherson	Survey of [illegible]
Map No. B-731	W O. [illegible] Tape No ____ St'd ____ OF.
Office Work Wood	Surveyed by [illegible]
Checked McPherson	Notes ____ Date [illegible]
Date Nov. 1937.	Indexed A. C. Johnson

F.B. [illegible] PG. 229



Note: ANY ADDITIONS OR CHANGES ON THIS SHEET MUST BE MADE OR CIRCLED IN Red Ink WITH DATE AND NAME OF PERSON MAKING CHANGE.

Do not extend notes this side of this line

RETURN TO
LOS ANGELES COUNTY SURVEYOR
700 HALL OF RECORDS

FORM 247 5M 2-34

F.B. 208 PG. 230

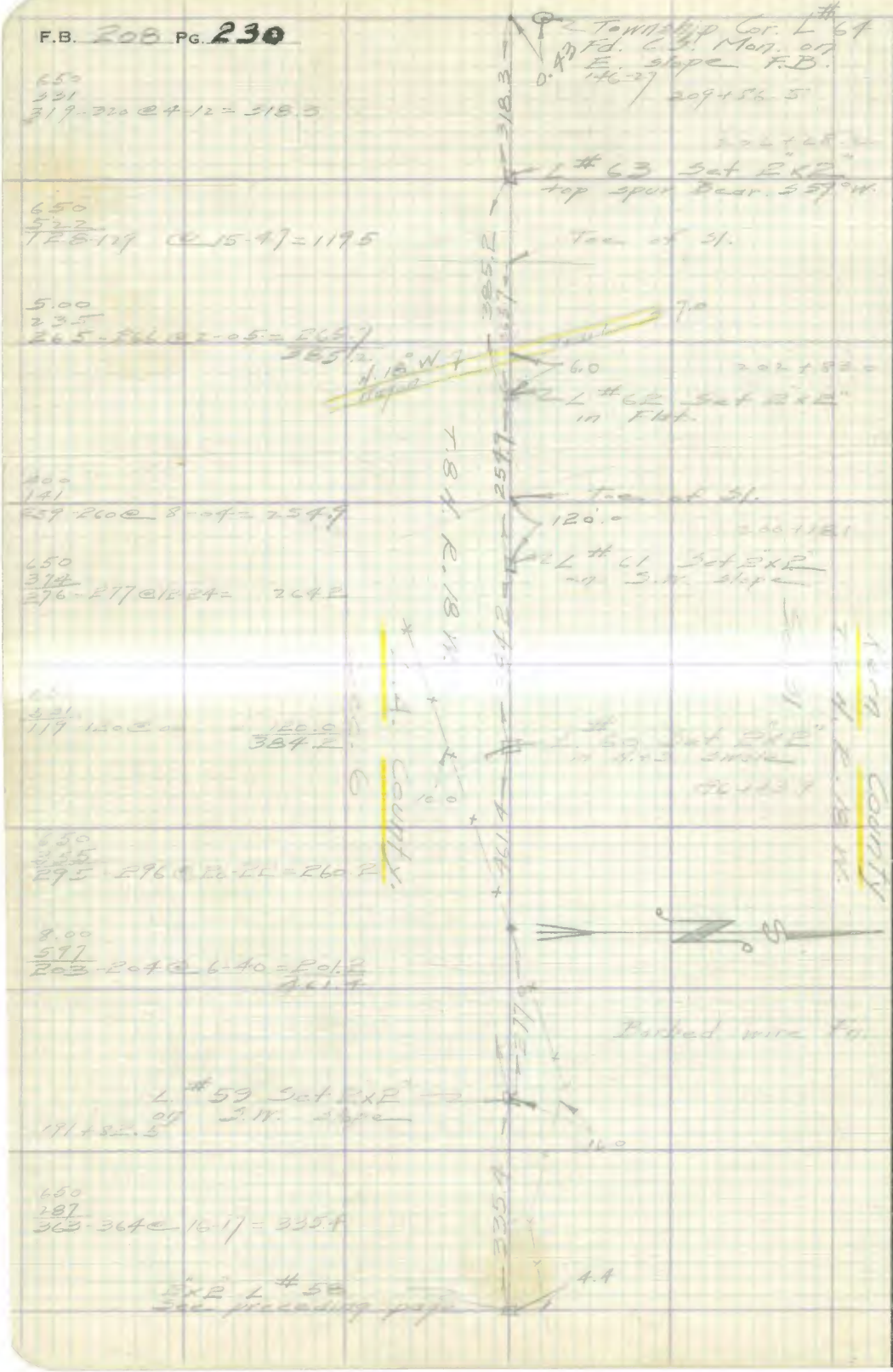

650
331
319-320 @ 4-12 = 318.3

650
522
128-129 @ 15-47 = 119.5

5.00
235
265-266 @ 2-05 = 265.7
385.2

400
141
259-260 @ 8-04 = 254.9

650
374
276-277 @ 12-24 = 264.2

331
119-120 @ 0-0 = 120.0
384.2

650
355
295-296 @ 20-22 = 260.2

8.00
597
203-204 @ 6-40 = 201.2
461.4

650
287
363-364 @ 16-17 = 335.4

RETURN TO
LOS ANGELES COUNTY SURVEYOR
700 HALL OF RECORDS

Do not extend notes this side of this line

Note: ANY ADDITIONS OR CHANGES ON THIS SHEET MUST BE MADE OR CIRCLED IN **Red Ink** WITH DATE AND NAME OF PERSON MAKING CHANGE.

Notes Ck'd by	Survey of N. County Bdy	F.B. 208 PG. 231
Map No. Sur. Div 167-19	W. O. 7269 Tape No. St'd of	
Office Work McPherson	Surveyed by Rosecrans	
Checked	Notes R Date 3-1-39	
Date	Indexed 3-9-39	

NORTH COUNTY BOUNDARY

From Cor. Secs. 2,3,34+35 E4 to
Cor 4,5,32+33 T.8+9 N. R. 17+18 W.
Line Flags for Forestry Bdy. posts

J. N. 7269

Party Rosecrans
Crampsist
Gallagher

Note: Any Additions or Changes on This Sheets Must be Made or Circled in Red Ink With Date and Name of Person Making Change.

Do not extend notes this side of this line

RETURN TO
LOS ANGELES COUNTY SURVEYOR
700 HALL OF RECORDS

FORM 247 5M 10-37

F.B. 208 PG. 232

Note; Proportioned stadia distances to chained Rec. Dist.

Cont. bottom next page 233

L # 105 ¼ Cor. Secs. 2 +35 T. 8 +9 N. R 18 W.
Fd. C.S. Mon. 6" up
F.B. 208 -173

S 80° E

204.0

900
700
200
204 @ .00

695
100
595
596 @ 5-03 = 591.4

Sec. 35 T. 9 N. R. 18 W.

Creek

593.1

L # 104 Set 2"x2" on sidehill.

12.00
5.35
6.65
666 @ 2-15 = 665.0

666.9

L # 103 Set 2"x2" on sidehill

2.00
2.63
364 @ 11-50 = 348.7

6.11
4.00
2.11
212 @ 6-50 = 209.0
557.7

2635 ¼ Stad.
2633.04 Rec

Kern County

559.3

County

Sec. 2 T. 8 N. R. 18 W.

L # 102 Set 2"x2" top ridge Bear S 80° E

574
100
474
475 @ 3-53 = 472.8

474.2

L. A.

L # 101 Set 2"x2" on S. slope

450
100
350
351 @ 4-50 = 348.6

349.5

L # 1 to W = L # 100 to E
Fd. C.S. Mon. Cor. Secs 2, 3, 34 + 35 T. 8 + 9 N. R 18 W.
F.B. 208 - 174 + 219

RETURN TO
LOS ANGELES COUNTY SURVEYOR
700 HALL OF RECORDS

Note: Any Additions or Changes on This Sheets Must be Made or Circled in Red Ink With Date and Name of Person Making Change.

Do not extend notes this side of this line

Notes Ck'd by	Survey of N. County Bdry	F.B. 208 Pg. 233
Map No. Sur. Div. 167-19	W. O. 1269 Tape No. St'd of	
Office Work McPherson	Surveyed by Rosecrans	
Checked	Notes R Date 3-1-39	
Date	Indexed C. Johnson	

Cont. bottom next page 234

L# 110 Cor Secs. 1, 2, 2
35 + 36 Fd. E.S. Mon
F.B. 208-172

463
100
363
364 @ 2-15 = 360.4

L# 109 Set 2"x2"
Toe of slope

560
100
460
461 @ 6-05 = 155.8

L# 108 Set 2"x2"
top low hill

1200
520
680
681 @ 2-55 = 679.2

L# 107 Set 2"x2"
top low hill

800
100
700
701 @ 00

L# 106 Set 2"x2"
top of low hill

636
200
436
437 @ 00

L# 105 1/4 Cor Secs. 2-35
See preceding page 232

Note: Any Additions or Changes on This Sheets Must be Made or Circled in Red Ink With Date and Name of Person Making Change.

Do not extend notes this side of this line

RETURN TO
LOS ANGELES COUNTY SURVEYOR
700 HALL OF RECORDS

FORM 247 5M 10-37

F.B. 208 PG. 234

Cont. bottom next page 235

L# 115 ¼ Cor. Secs 1+36
T 8+9 N. R 18 W Fd C.S.
Mon. F.B. 208-172

678
300
398
399 @ 7-55 = 391.4

L# 114 Set 2"x2"
top low hill

12.00
7.95
4.55
456 @ 00

Sec 36
T 9 N. R 18 W
Kern County
L.A. County
Sec 1
T 8 N. R 18 W

L# 113 Set 2"x2"
[illegible]

5.47
1.00
4.47
448 @ 7-25 = 440.4

L# 112 Set 2"x2"
top low N+S ridge

876
100
775
776 @ 3-20 = 773.4

2644.8 Studio
2643.04 Rad

L# 111. Set 2"x2"
top low hill

583
300
583
584 @ 1-35 = 583.6

L# 110 Sec Cor Fd
C.S. Mon. See preceding page 233

RETURN TO
LOS ANGELES COUNTY SURVEYOR
700 HALL OF RECORDS

Note: Any Additions or Changes on This Sheets Must be Made or Circled in Red Ink With Date and Name of Person Making Change.

Do not extend notes this side of this line

Notes Ck'd by	Survey of N. County Hdry.	F.B. 201 Pg. 235
Map No. Sur. Dir. 167-19	W. O. [illegible] Tape No. St'd cF	
Office Work McPherson	Surveyed by [illegible]	
Checked	Notes R Date [illegible]	
Date	Indexed A. C. Johnson	

Cont. bottom next page 202

Dr.

S 58° E.

2 L # 120 Cor. T.8 + 9 N. R.17 + 18 W. Pd. 2" I.P. with brass cap in Conc. 6" above Surf. F.B. 146-103

1200
550
650
651 @ 1-35 = 650.5

Sec. 36 T.9 N. R.18 W.

2 L # 119 Set 2"x2" in flat.

Kern County

L.A. County

Sec. 1 T.8 N. R.18 W.

1200
537
663
664 @ 2-00 = 663.2

2 L # 118 Set 2"x2" top mesa.

848
100
748
749 @ 4-20 = 744.7

2642.7 Studio
2643.04 Rec.

2 L # 117 Set 2"x2" top low hill

10.94
8.00
2.94
295 @ 00

2 L # 116 Set 2"x2" top low hill

590
300
291 @ 4-75 = 289.3

L # 115 ¼ Cor. Secs. 1 + 36
See preceding page 234

Note: Any Additions or Changes on This Sheets Must be Made or Circled in Red Ink With Date and Name of Person Making Change.

Do not extend notes this side of this line

RETURN TO
LOS ANGELES COUNTY SURVEYOR
700 HALL OF RECORDS

FORM 247 5M 10-37

F.B. 208 PG. 236

RETURN TO
LOS ANGELES COUNTY SURVEYOR
700 HALL OF RECORDS

Note: Any Additions or Changes on This Sheets Must be Made or Circled in Red Ink With Date and Name of Person Making Change.

Do not extend notes this side of this line

Notes Ck'd by RDM	Survey of No County line
Map No.	W. O. 7269 Tape No. 77 St'd 84 °F
Office Work	Surveyed by Rosecrans
Checked	Notes R Date 7-27-48
Date	Indexed [illegible] 12-9-48

F. B. 208 PG. 237

NORTH COUNTY BOUNDARY

J. N. 7269

Notes showing how monuments, that had been disturbed, were reset and referenced.

E. A. Rosecrans
J. P. Pierce
J. C. Pierce
L. Vejar
H. H. Howard

Note: Any Additions or Changes on This Sheet Must be Made or Circled in Red Ink With Date and Name of Person Making Change.

Do not extend notes this side of this line.

RETURN TO
LOS ANGELES COUNTY SURVEYOR
700 HALL OF RECORDS

FORM 247 5M 5-46

F. B. 208 PG. 238

To 1/4 Cor. bet. 2 + 35
see bottom
Next page 239

Set 1x2 on line
12" dN.
6.44

Cor Secs 1, 2, 35 + 36
T.N. 8 + 9 N. R 17 W. Fd C.S. Mon.
8" up - conc. broken, &
2" I.p. Leaning N. .21'

.21'
7.47
Set 1x2 on line
12" dN

Ch. 2661.06
Rec. 2662.08

2660.89 T 9 N. 2661.06

SEC. 36
T. 9 N. R. 17 W.

1/4 Cor. Secs. 1 + 36 T 8 + 9 N
R 17 W. Fd. C.S. Mon 18" Dn
F.B. 208-208

SEC. 1
T. 8 N. R. 17 W.

180°00'00"
2662.19 Ch.
2662.08 Rec. C.S. B 731

2662.02 T. 94 = 2662.19

Cor. Secs. 1, 6, 31 + 36 T 8 + 9 N
R 16 + 17 W Fd. C.S. Mon.
F.B. 208-208

Note: This monument is set in Conc. 12"x12" at the top and has not been moved

RETURN TO
LOS ANGELES COUNTY SURVEYOR
700 HALL OF RECORDS

Do not extend notes this side of this line.

Note: Any Additions or Changes on This Sheet Must be Made or Circled in Red Ink With Date and Name of Person Making Change.

Notes Ck'd by KRM	Survey of N. Co. Line
Map No.	W. O. 7269 Tape No. 85 St'd 84 °F
Office Work	Surveyed by Rosecrans
Checked	Notes Pierce Date 3/27/48
Date	Indexed A. O. Johnson

F. B. 208 PG. 239

To bottom page following 240

This line Prod. low

Cor. Secs 2, 3, 34 + 35 TN. 8 + 9 N.
R. 17 W. Fd C.S. MON. 8" up -
Oriented as shown + on line

Set 1x2 12" dN. double center

1879.53 T 94° = 1879.65 ✓
781.55 T 94° = 781.60 ✓
2661.25 ✓

2661.25 Ch
2661.70 = Rec.

1/4 Cor. Secs. 2 + 35 T8N + 9 W.
R. 17 W. Fd. C.S. MON 18" dN.
F.B. 208 - 209

2661.65 T. 94° = 2661.82 ✓

2661.82 Ch.
2661.71 = Rec

Cor Secs. 1, 2, 35, + 36

.21

From Page Top 238

Surveyor
Tn. 9 N.
R. 17 W. KERN COUNTY
34 35
3 2
L.A. COUNTY
T. 8 N.
R.E. 2177
COUNTY

1) 179-59-40
4) 359-59-00
A) 178-59-45

179°-59'-45"

SEC. 35
T. 9 N. R. 17 W.

SEC. 2
T. 8 N. R. 17 W.

Note: Any Additions or Changes on This Sheet Must be Made or Circled in Red Ink With Date and Name of Person Making Change.

Do not extend notes this side of this line.

RETURN TO
LOS ANGELES COUNTY SURVEYOR
700 HALL OF RECORDS

FORM 247 5M 5-46

F. B. 208 PG. 240

Line produced to west
See next page

Fd. C.S. Mon. 6" up with top broken off and turned about 25° clock wise from north and south. See F.B. 208-210

2258.86 T 70 = 2258.65

2258.65

2662.19 Rec
2661.92 Ch.

Set 1"x2

300.36 @ 4.55 = 299.25
104.09
403.34
T.60 = 403.28

403.28

SEC 3

T 8 N R 17 W

11.22

1/4 COR. SECS. 3 + 34 TN 8+9N R17W. Fd. CS MON 18" dn
F.B. 208-209

.01

SEC 34

T 9 N R 17 W

534.71 T 94°
2126.78 T 94°

534.74
2126.92
2661.66

2661.66 Ch.
2662.20 Rec.

SET 1x2 f.l.

534.74

COR. SECS. 2, 3, 34 + 35 ON LINE

see Top page preceeding 239

RETURN TO
LOS ANGELES COUNTY SURVEYOR
700 HALL OF RECORDS
Do not extend notes this side of this line.
Note: Any Additions or Changes on This Sheet Must be Made or Circled in Red Ink With Date and Name of Person Making Change.

Notes Ck'd by RRM.	Survey of N. County Line
Map No.	W. O. 7229 Tape No. 85 St'd 87 °F
Office Work	Surveyed by Rosecrans
Checked	Notes R Date 11-15-45
Date	Indexed [illegible]

F. B. 208 PG. 241

Note: Any Additions or Changes on This Sheet Must be Made or Circled in Red Ink With Date and Name of Person Making Change.

Do not extend notes this side of this line.

RETURN TO
LOS ANGELES COUNTY SURVEYOR
700 HALL OF RECORDS

FORM 247 5M 5-46



F. B. 708 PG. 242

RETURN TO
LOS ANGELES COUNTY SURVEYOR
700 HALL OF RECORDS

Do not extend notes this side of this line.

Note: Any Additions or Changes on This Sheet Must be Made or Circled in Red Ink With Date and Name of Person Making Change.