COPIES TO

ANTELOPE VALLEY

(REGIONAL OFFICE)

pages 1 thru 9

209

Notes Ck'd by	Survey of
Map No.	W. O. Tape No. St'd °F.
Office Work	Surveyed by
Checked	Notes Date
Date	Indexed

F.B. PG.

Note: Any Additions or Changes on This Sheet Must be Made or Circled in **Red Ink** With Date and Name of Person Making Change.

RETURN TO
LOS ANGELES COUNTY SURVEYOR
700 HALL OF RECORDS

Do not extend notes this side of this line

FORM 247 10M 11-35

F.B. 209 PG. Index

F.B. 209

PAGES: Index, 0, , 1 to 7 incl., , 9 to 22 incl

22A, 23 to 41 incl., , 43 to 64 incl.,

65, , 67, ,69, , 72 to81 incl., ,

83 to 138 incl., , 141 to 146 incl.,

RETURN TO
LOS ANGELES COUNTY SURVEYOR
700 HALL OF RECORDS

Do not extend notes this side of this line

Note: Any Additions or Changes on This Sheet Must be Made or Circled in Red Ink With Date and Name of Person Making Change.

F.B. 209
Page "O"

Rogers ~~School House~~ Rd.

INDEX

T 8 N - R 12 W

6 (7) (9)	(9) 5 (9)	(3) 4 (12) (3)	(3) 3 (3)	(1) 2 (1)	(1) 1 (1)
(11) 7 (10)	(9) 8 (6) (10)	(3) 9 (4) (4)	(3) 10 (4)	(1) 11 (2)	(1) 12 (2) (2)
18 (7) (10) (20)	17 (6) (10) (20)	(4) 16 (20)	(4) 15 (20)	(2) 14 (19)	(2) 13 (19)
19	20	(4) 21	22	(2) 23	(2) 24
30 (7)	(13) 29 (6)	28	27	26	25
31 (7)	(13) 32 (6)	33	34	35	36

Note: For Additional Sec. Lines in This Twp.
See Index on Pg. 1 - F.B. 83. (E.T. Mankey)

Date .... Notes by .... Chief Party .... F-F.B 209 Pg. 1

Plotted by McPherson
Date Nov. 1923
Map No.
Plotting Ch'k'd by
Date

W. O. No. 3..
Location
Surveyed by
Date
Indexed

Note: ANY ADDITION OR CHANGES ON THIS SHEET MUST BE MADE OR CIRCLED IN **Red.** WITH DATE AND NAME OF PERSON MAKING CHANGE.

Do not extend notes this side of this line

RETURN TO
LOS ANGELES COUNTY SURVEYOR
FLOOD CONTROL

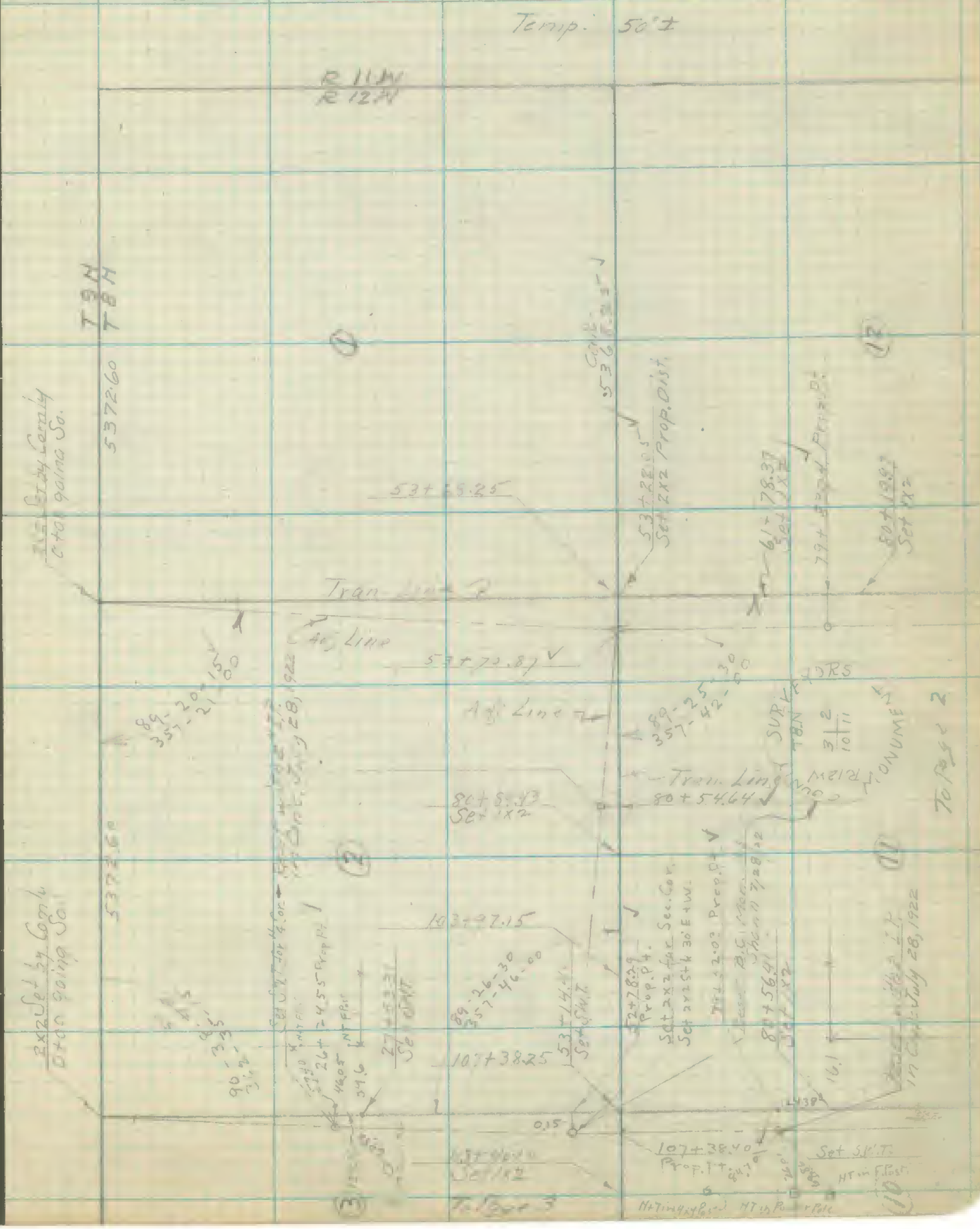

F-F.B 209 Pg. 2 Chief Party Notes by Date

Plotted by McPherson	W. O. No.
Date Nov. 1923	Location
Map No.	Surveyed by
Plotting Ch'k'd by	Date Jan. + Apr. 192
Date	Indexed

Temp 50°



RETURN TO
LOS ANGELES COUNTY SURVEYOR
FLOOD CONTROL

Do not extend notes this side of this line

Note: ANY ADDITION OR CHANGES ON THIS SHEET MUST BE MADE OR CIRCLED IN **Red.** WITH DATE AND NAME OF PERSON MAKING CHANGE.

Date ..... Notes by ..... Chief Party ..... F-F.B. 209 Pg. 3

McPherson
Nov. 1923

Location: Redmond School
Surveyed by: Walter Party
Date: Jan + Apr 1922

Temp 55°

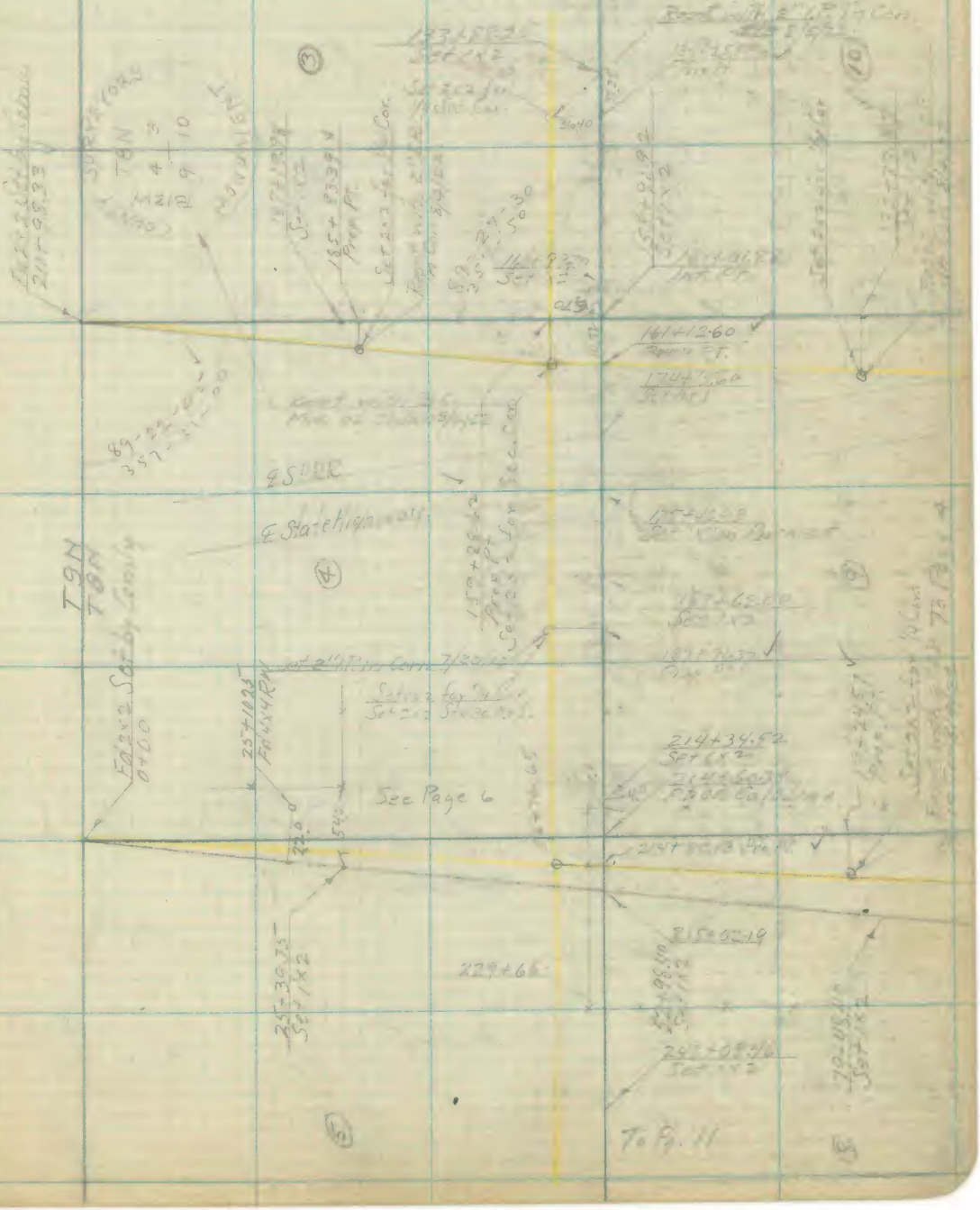

Note: ANY ADDITION OR CHANGES ON THIS SHEET MUST BE MADE OR CIRCLED IN Red. WITH DATE AND NAME OF PERSON MAKING CHANGE.

Do not extend notes this side of this line

RETURN TO
LOS ANGELES COUNTY SURVEYOR
FLOOD CONTROL

F-F.B 269 Pg. 4 Chief Party Notes by Date

Plotted by McPherson	W. O. No. 367 O. S. O. No.
Date Nov. 1923	Location
Map No.	Surveyed by Party
Plotting C'k'd by	Date Jan. & Apr. 1922
Date	Indexed

Temp

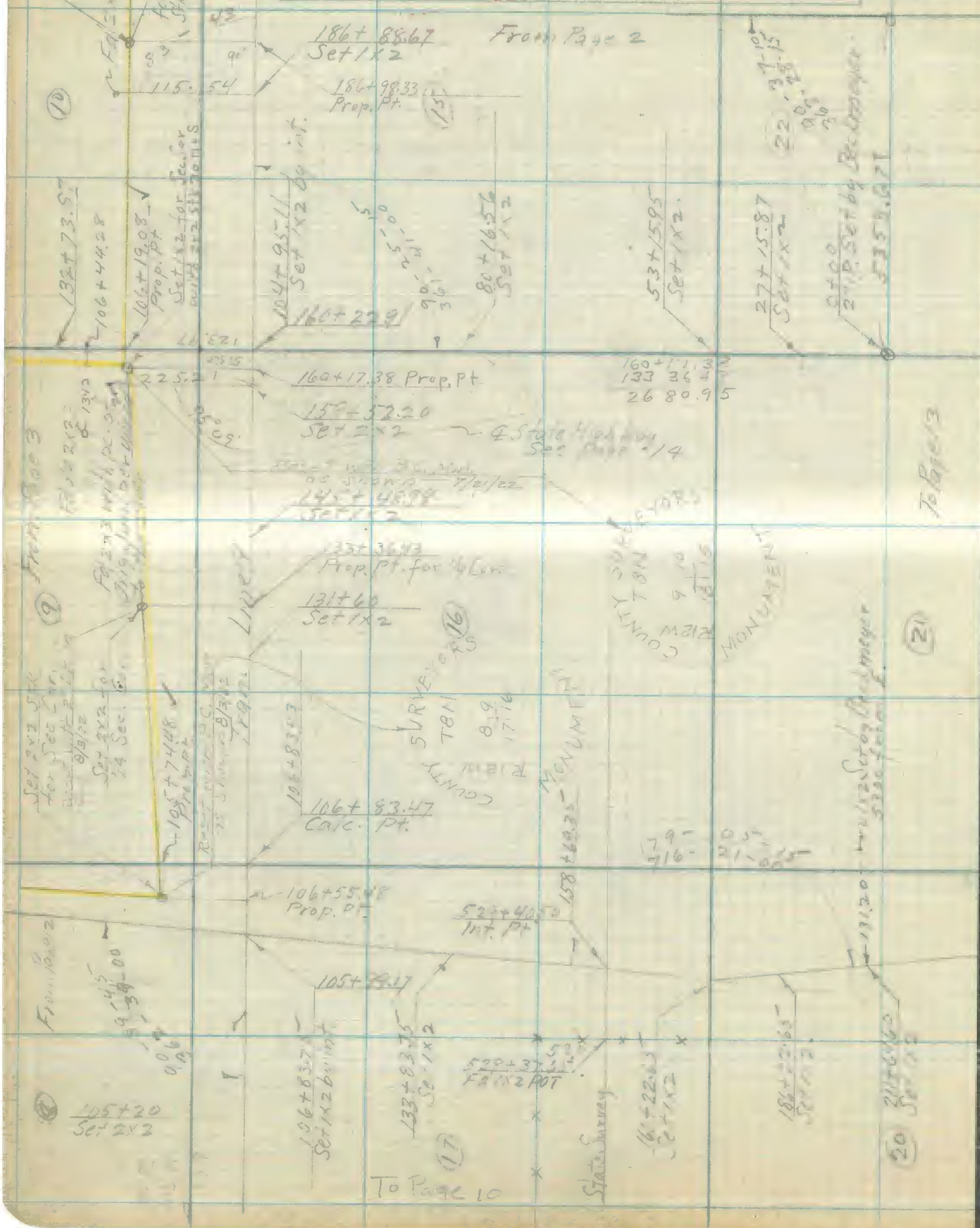

RETURN TO
LOS ANGELES COUNTY SURVEYOR
FLOOD CONTROL

Do not extend notes this side of this line

Note: ANY ADDITION OR CHANGES ON THIS SHEET MUST BE MADE OR CIRCLED IN **Red.** WITH DATE AND NAME OF PERSON MAKING CHANGE.

Date ..... Notes by ..... Chief Party ..... F-F.B 209 Pg. 5

Printed by: McPherson	W.O. No. 307 311 D.S.O. No.
Date: Nov. 1923	Location: Rodger & Waterdale Sch.
	Reviewed by: Waite Party
	Date: Jan & Apr 1922

Temp 5°2

106.19
104.92
1.24
1.0
2.2
1.15

60.22
60.17

133+53.75
Set 1 & 2

Note Survey 2

21+86.60
158+69.35

160+22.65
179-08-00
216-21-00

See Page 4 & 13

160+17.20
106.68

186+22.65
Set 1 & 2
653
233 RW

2341.25
211+64.60
Set 1 & 2
131.20
Set by Beckmeyer
53+00 from E.

2624.10
Set 1 & 2
29.25
Fdiss Orig lying near by
237+85.70

2630.70
26.0
Set 1 & 2
264+19.40

2605

Set 1 & 2
290+19.40

25.0

317+79.90 2.0 2" 18 W.S. Pg and Pts
Set by Beckmeyer

Note: ANY ADDITION OR CHANGES ON THIS SHEET MUST BE MADE OR CIRCLED IN Red. WITH DATE AND NAME OF PERSON MAKING CHANGE.

Do not extend notes this side of this line

RETURN TO
LOS ANGELES COUNTY SURVEYOR
FLOOD CONTROL

F-F.B 209 Pg. 6 Chief Party Notes by Date

McPherson
Nov. 1923

311

0°27'10" Calc.

(5) 25+39.75 — 25+39.67 (4)
20.04

89-32-50 — 52+74.65 Prop.

52+98.40 — 52+98.24
41.80

(8) 79+48.40 — 79+48.16 (9)
62.71

106+83.75 — 106+83.43
84.30

See Page 3

(17) 133+83.75 — Adj Line (16)

179-05-15

160+22.65

0°54'45"

(20) 186+22.65 (21)

Transit Line

211+64.60

(29) 237+88.70 (28)

264+19.40

(32) 290+19.40 (33)

317+74.90 Chain on Tr. Line

250.93
Calc.

2" I.P.
317+73.80 by Calc. from 2x2 at No. of Twp

RETURN TO
LOS ANGELES COUNTY SURVEYOR
FLOOD CONTROL

Do not extend notes this side of this line

Note: ANY ADDITION OR CHANGES ON THIS SHEET MUST BE MADE OR CIRCLED IN Red. WITH DATE AND NAME OF PERSON MAKING CHANGE.

Date ..... Notes by ..... Chief Party ..... F-F B 209 Pg. 7

Platted by: McPherson	W. O. No. 311 D. S. O. No.
Date: Nov. 1923	Location
Map No.	Surveyed by
Platting C'k'd by	Date
Date	Indexed

6	79.36	5252.54
7	80	5294.90
18	80	5294.90
19	80	5294.90
30	80	5294.90
31	80	5294.90
	479.36	31727.04

Const = 66.1862

Adj. Places:

0+00
26+05.09
52+52.54
78+99.99
105+47.44
158+42.34
211+37.24
264+32.14
317+27.04

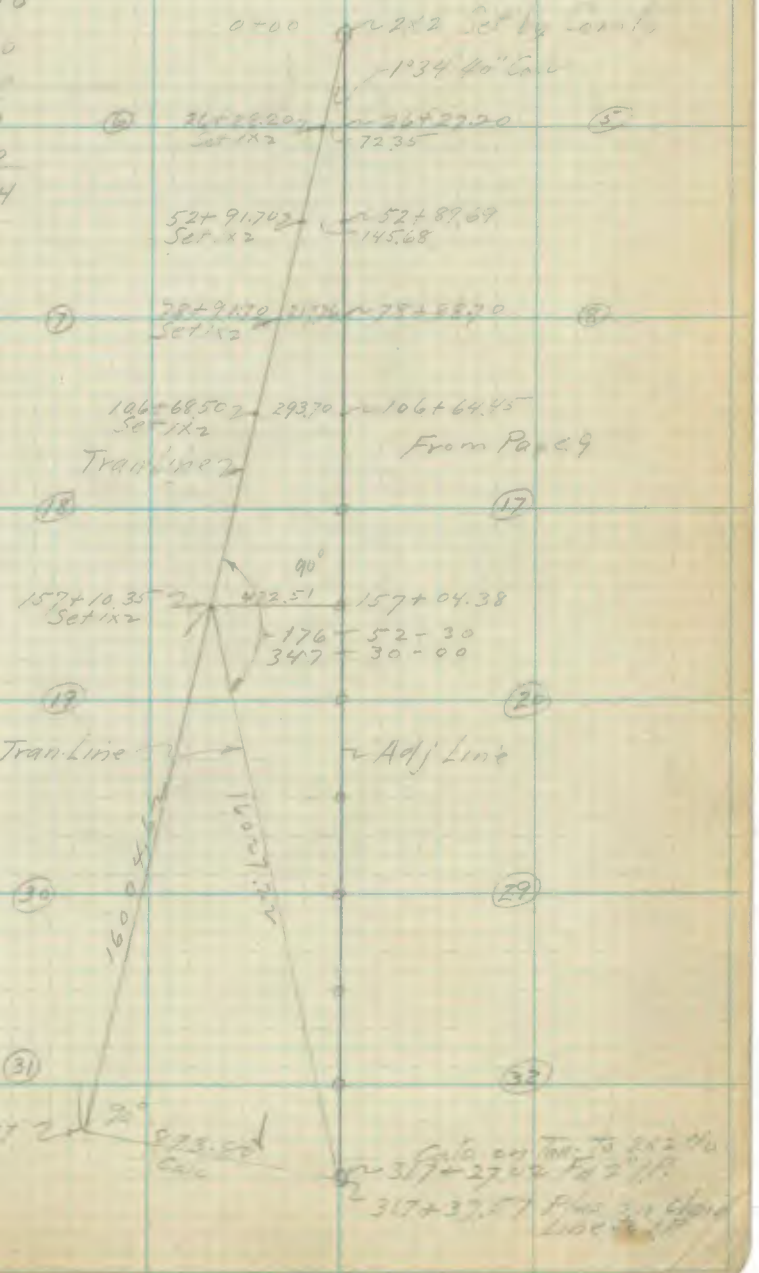

Note: ANY ADDITION OR CHANGES ON THIS SHEET MUST BE MADE OR CIRCLED IN Red. WITH DATE AND NAME OF PERSON MAKING CHANGE.

Do not extend notes this side of this line

RETURN TO LOS ANGELES COUNTY SURVEYOR FLOOD CONTROL

F-F.B 209 Pg. 8 Chief Party Notes by ..... Date .....

Platted by McPherson	W. O. No. ..... D. R. O. No. .....
Date Nov. 1923	Location .....
Map No.	Surveyed by .....
Plotting Chk'd by	Date .....
Date	Indexed .....

RETURN TO
LOS ANGELES COUNTY SURVEYOR
FLOOD CONTROL

Note: ANY ADDITION OR CHANGES ON THIS SHEET MUST BE MADE OR CIRCLED IN **Red.** WITH DATE AND NAME OF PERSON MAKING CHANGE.

Do not extend notes this side of this line

Date ..... Notes by ..... Chief Party ..... F-F.B 209 Pg. 9

Platted by McPherson	W.O. No. 307 / 311 D.S.O. No.
Date Nov. 1923	Location Rodgers & Waterdale School
Map No.	Surveyed by Waite Party
Platting C'k'd by	Date Jan & Apr 1922
Date	Indexed

Temp 50°±

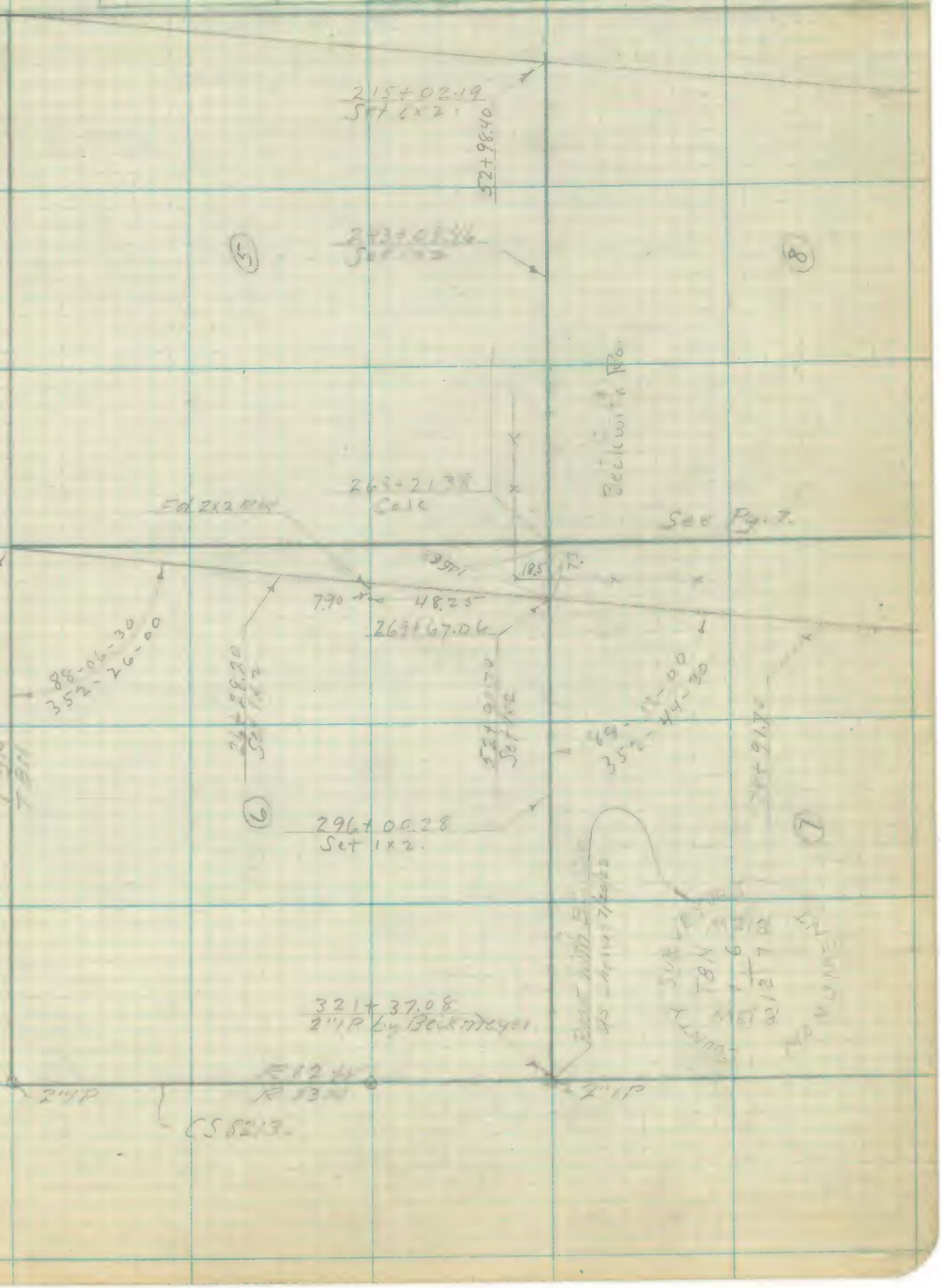

Note: ANY ADDITION OR CHANGES ON THIS SHEET MUST BE MADE OR CIRCLED IN Red. WITH DATE AND NAME OF PERSON MAKING CHANGE.

Do not extend notes this side of this line

RETURN TO
LOS ANGELES COUNTY SURVEYOR
FLOOD CONTROL

F-F.B 209 Pg. 10 Chief Party Notes by Date

Plotted by McPherson
Date Nov. 1923
Map No.
Plotting O'b'd by
Date

W.O. No. 307 G.S.O. No.
Location Rodgers & Waterdale School
Surveyed by White Party
Date Jan. 30 Apr 1922
Issued

(21)

Temp 50°

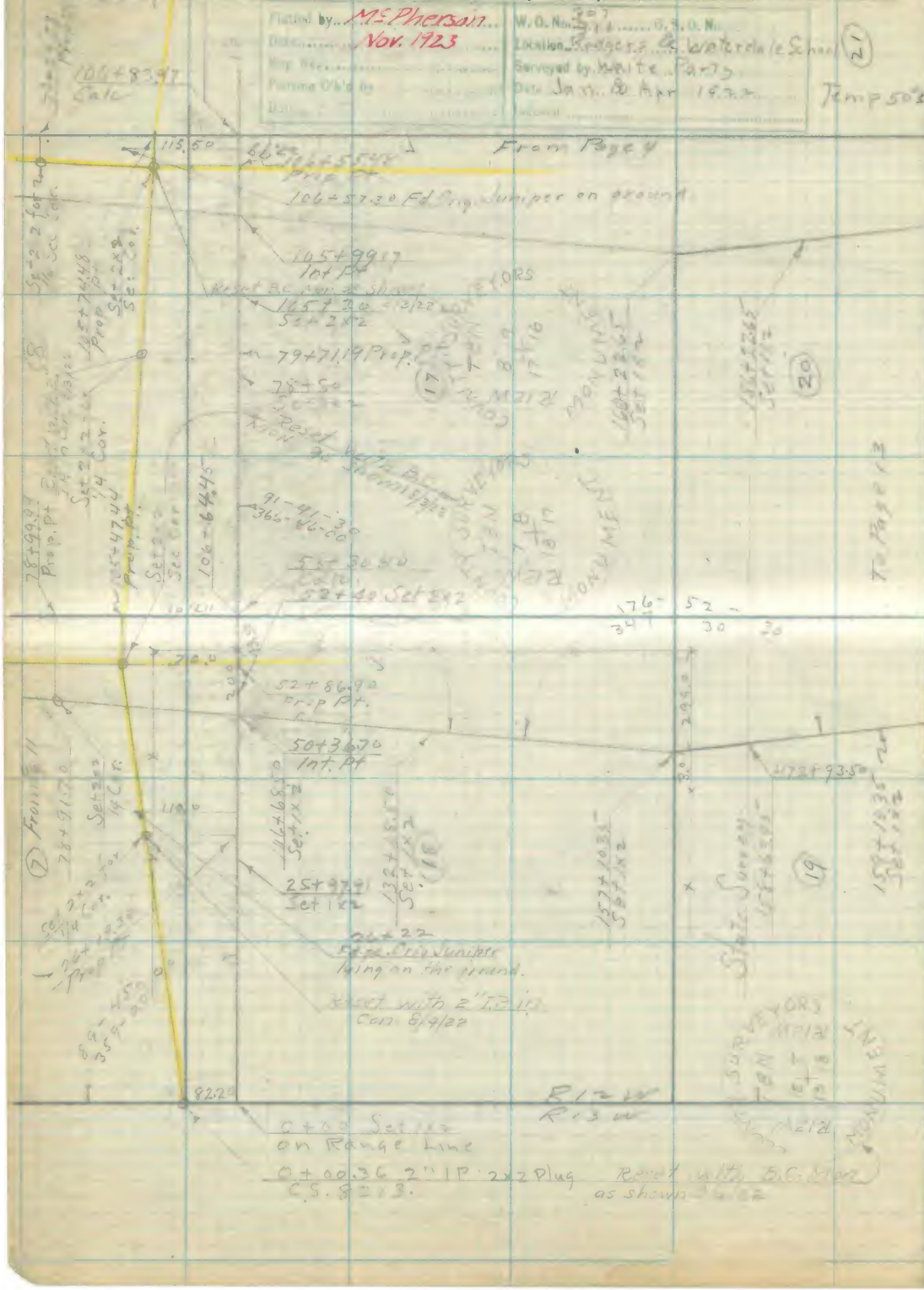

RETURN TO
LOS ANGELES COUNTY SURVEYOR
FLOOD CONTROL

Do not extend notes this side of this line

Note: ANY ADDITION OR CHANGES ON THIS SHEET MUST BE MADE OR CIRCLED IN **Red.** WITH DATE AND NAME OF PERSON MAKING CHANGE.

Date ..... Notes by ..... Chief Party ..... F-F.B 209 Pg. 11

Plotted by McPherson
Date Nov. 1923
Map No.
Plotting Chk'd by
Date

Map No. 307 311
Location Rodgers & Water dell School
Surveyed by Waite Party
Date Jan & Apr 1923
Indexed

From Pg. 3

Note: ANY ADDITION OR CHANGES ON THIS SHEET MUST BE MADE OR CIRCLED IN Red. WITH DATE AND NAME OF PERSON MAKING CHANGE.

Do not extend notes this side of this line

RETURN TO
LOS ANGELES COUNTY SURVEYOR
FLOOD CONTROL

F-F.B 209 Pg. 12 Chief Party Notes by ..... Date .....

Plotted by McPherson	W.O. No. 307 D.S.O. No.
Date Nov. 1923	Location Rodgers & Waterdale School
Map No.	Surveyed by Waite Party
Plotting C'k'd by	Date Jan. & Apr. 1922
Date	Indexed

Temp 50°±

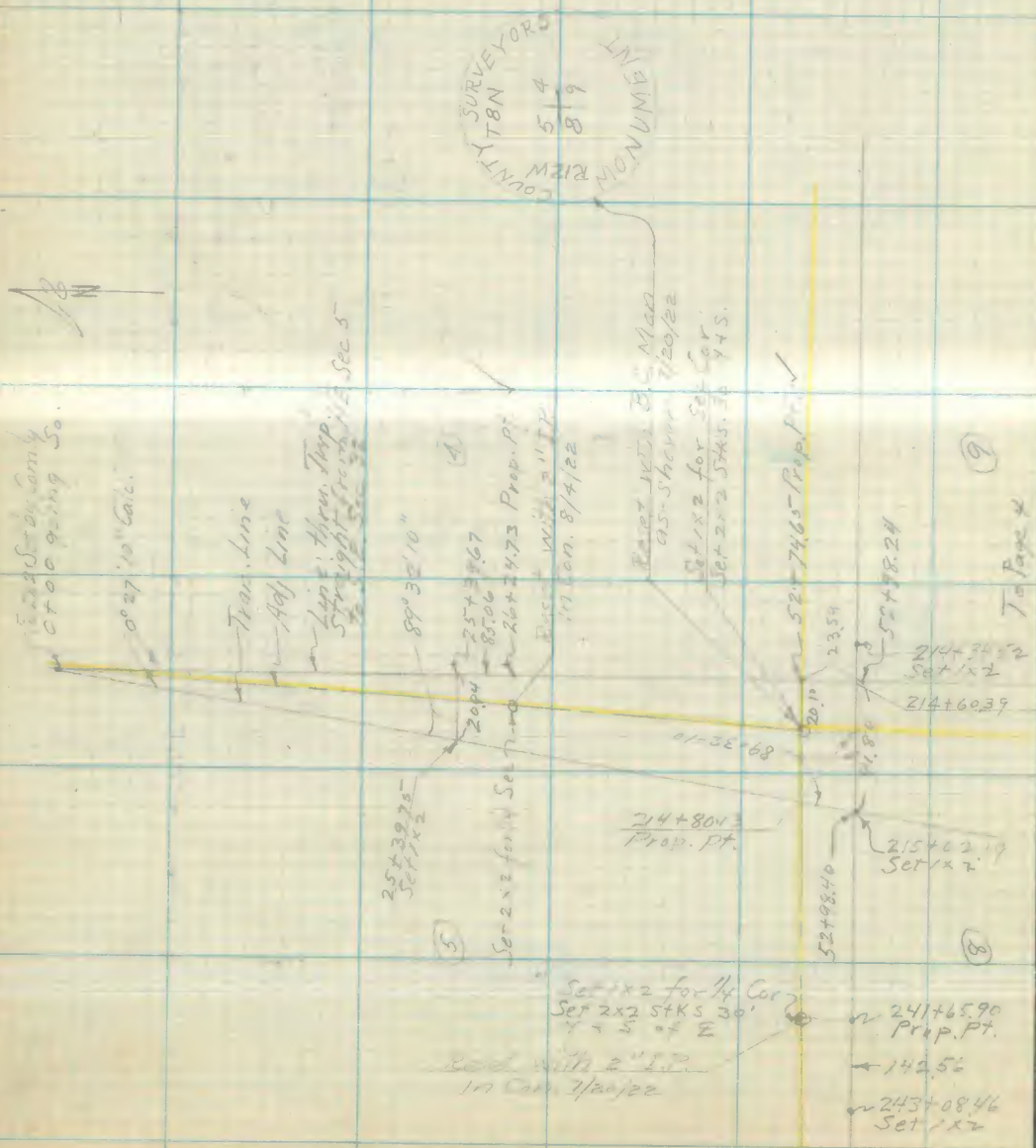

RETURN TO
LOS ANGELES COUNTY SURVEYOR
FLOOD CONTROL

Note: ANY ADDITION OR CHANGES ON THIS SHEET MUST BE MADE OR CIRCLED IN **Red.** WITH DATE AND NAME OF PERSON MAKING CHANGE.

Do not extend notes this side of this line

Date ..... Notes by ..... Chief Party ..... F-F.B 209 Pg. 13

Plotted by: McPherson
Date: Nov. 1923
Map No. .....
Plotting Ck'd by .....
Date .....

W.O. No. 307 E.S.O. No. .....
Location: Rodgers & Watendale School
Surveyed by: Waite Party
Date: Jan. & Apr. 1922
Indexed .....

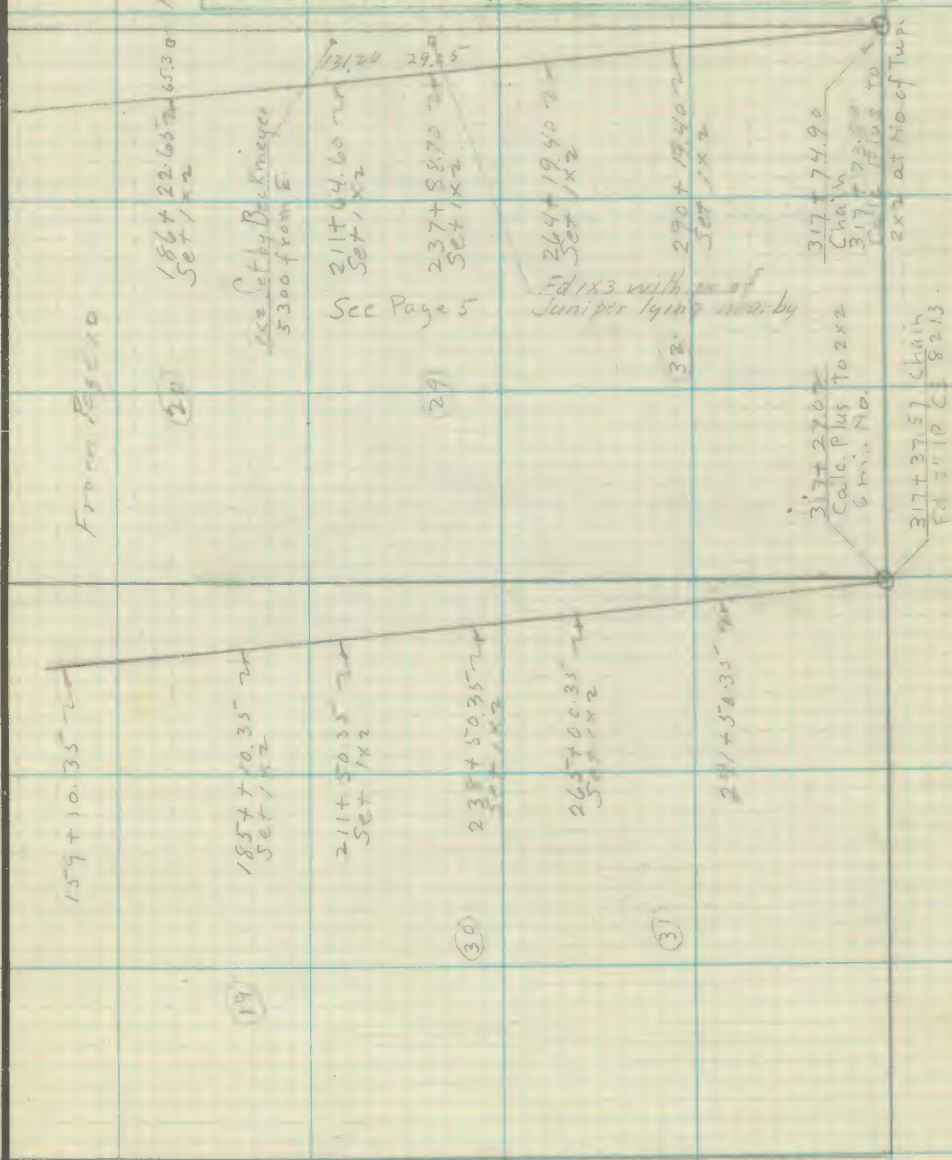

Note: ANY ADDITION OR CHANGES ON THIS SHEET MUST BE MADE OR CIRCLED IN Red. WITH DATE AND NAME OF PERSON MAKING CHANGE.

Do not extend notes this side of this line

RETURN TO
LOS ANGELES COUNTY SURVEYOR
FLOOD CONTROL

F-F.B. 209 Pg. 14 Chief Party Notes by Date

Plotted by McPherson
Nov. 1923

W.O. No. 307 D.S. No.
Location Rodgers & Waterdale School
Surveyed by Claire Party
Date Jan. & Apr. 1922

RETURN TO
LOS ANGELES COUNTY SURVEYOR
FLOOD CONTROL

Do not extend notes this side of this line

Note: ANY ADDITION OR CHANGES ON THIS SHEET MUST BE MADE OR CIRCLED IN **Red.** WITH DATE AND NAME OF PERSON MAKING CHANGE.

Date ..... Notes by ..... Chief Party ..... F-F.B 209 Pg. 15

Checked by	F.B. No. 307 311
Date	Location .....
Map No.	Surveyed by Waite Party
Planning C'k'd by	Date .....
Date	Location .....

Adjusted Pluses by Prop Dist

So. of Sec			
			0+00
1	80.45	5370.87	26+85.43
2	80.40	5367.53	53+70.87
3	80.50	5374.20	80+54.64
4	80.40	5367.53	107+38.40
5	80.46	5371.53	134+25.50
6	79.17	5285.41	161+12.60
			187+96.37
			214+80.13
			241+65.90
			268+51.66
			295+22.06
			321+37.07

So. of Sec			
7	79.27	5286.54	0+00.36
8	80.50	5368.58	26+19.30
9	80.40	5361.90	52+56.90
10	80.40	5361.90	79+71.19
11	80.48	5367.23	106+55.48
12	80.50	5368.58	133+36.43
			160+17.38
			186+98.33
			213+79.28
			240+62.90
			267+46.51
			294+30.80
			321+15.09

Note: ANY ADDITION OR CHANGES ON THIS SHEET MUST BE MADE OR CIRCLED IN Red. WITH DATE AND NAME OF PERSON MAKING CHANGE.

Do not extend notes this side of this line

RETURN TO LOS ANGELES COUNTY SURVEYOR FLOOD CONTROL

F-F.B 209 Pg. 16 Chief Party Notes by Date

Plotted by	W. O. No. 307 / 311 D. S. D. No.
Date	Location
Exp. No.	Surveyed by Waite Party
Plotting Ck'd by	Date
Date	Indexed

East of Sec

2	79.98	5322.05	0+00
11	80	5323.38	26+60.36
14	80	5323.39	53+22.05
23	80	5323.38	79+83.74
			106+45.43
			133+07.12
			159+68.82
			186+30.51
			212+92.20

West of Sec

2	79.56	5278.29	0+00
11	80	5307.48	26+24.55
14	80	5307.48	52+78.29
23	80	5307.48	79+32.03
			105+85.77
			158+93.25
			212+00.73

East of Sec

21	80	5309.54	0+00
16	80	5309.54	26+54.77
9	80	5309.54	53+09.54
4	79.40	5269.72	79+64.31
			106+19.08
			132+73.85
			159+28.62
			185+83.39
			211+98.34

RETURN TO
LOS ANGELES COUNTY SURVEYOR
FLOOD CONTROL

Note: ANY ADDITION OR CHANGES ON THIS SHEET MUST BE MADE OR CIRCLED IN **Red.** WITH DATE AND NAME OF PERSON MAKING CHANGE.

Do not extend notes this side of this line

Date ..... Notes by ..... Chief Party ..... F-F.B 209 Pg. 17

Plotted by	W.O. No. 307 / 311 D.S.O. No.
Date	Location
Map No.	Surveyed by Waite Party
Plotting C'k'd by	Date
Date	Indexed

E. of Sec

5	79.62	5274.65	0+00
8	80	5299.83	26+24.73
17	80		52+74.65
20	80		79+24.57
29	80		105+74.48
32	80	5299.83	158+74.31
			211+74.14
			264+73.97
			317+73.80

E. of Sec.

6	79.36	5252.54	0+00
7	80	5294.90	26+05.09
18	80		52+52.54
19	80		78+99.99
30	80		105+47.44
31	80	5294.90	158+42.34
			211+37.24
			264+32.14
			317+27.04

Note: ANY ADDITION OR CHANGES ON THIS SHEET MUST BE MADE OR CIRCLED IN Red. WITH DATE AND NAME OF PERSON MAKING CHANGE.

Do not extend notes this side of this line

RETURN TO LOS ANGELES COUNTY SURVEYOR FLOOD CONTROL

F-F.B 207 Pg. 18 Chief Party Notes by Date

Plotted by	W. O. No. M. S. O. No.
Date	Location
Map No.	Surveyed by
Plotting C'k'd by	Date
Date	Indexed

So of Sec

13	80.47	5361.96	53+61.96
14	80.60	5370.62	107+32.58
15	80.35	5353.46	160+86.54
16	80.34	5353.30	214+39.84
17	80.46	5361.29	268+01.13
18	79.24	5280.00	320+81.13
	481.46	32081.13	

RETURN TO
LOS ANGELES COUNTY SURVEYOR
FLOOD CONTROL

Note: ANY ADDITION OR CHANGES ON THIS SHEET MUST BE MADE OR CIRCLED IN **Red.** WITH DATE AND NAME OF PERSON MAKING CHANGE.

Do not extend notes this side of this line

Date.................... Notes by.................... Chief Party.................... F-F.B 209 Pg. 19

Plotted by McPherson
Date Nov. 1923
Map No.
Filing Ch'k'd by
Date

W.O. No. 307
Location Waterdale School
Surveyed by Watts Party
Date Apr. 18-19-20 1922
Indexed

Note: ANY ADDITION OR CHANGES ON THIS SHEET MUST BE MADE OR CIRCLED IN **Red.** WITH DATE AND NAME OF PERSON MAKING CHANGE.

Do not extend notes this side of this line

RETURN TO
LOS ANGELES COUNTY SURVEYOR
FLOOD CONTROL

F-F.B 909 Pg. 20 Chief Party Notes by Date

Platted by McPherson	W.O. No. 307 D.S.O. No.
Date Nov 1923	Location Waterdale School
	Surveyed by Waite Party
	Date Apr. 18-19-20 1922
	Indexed

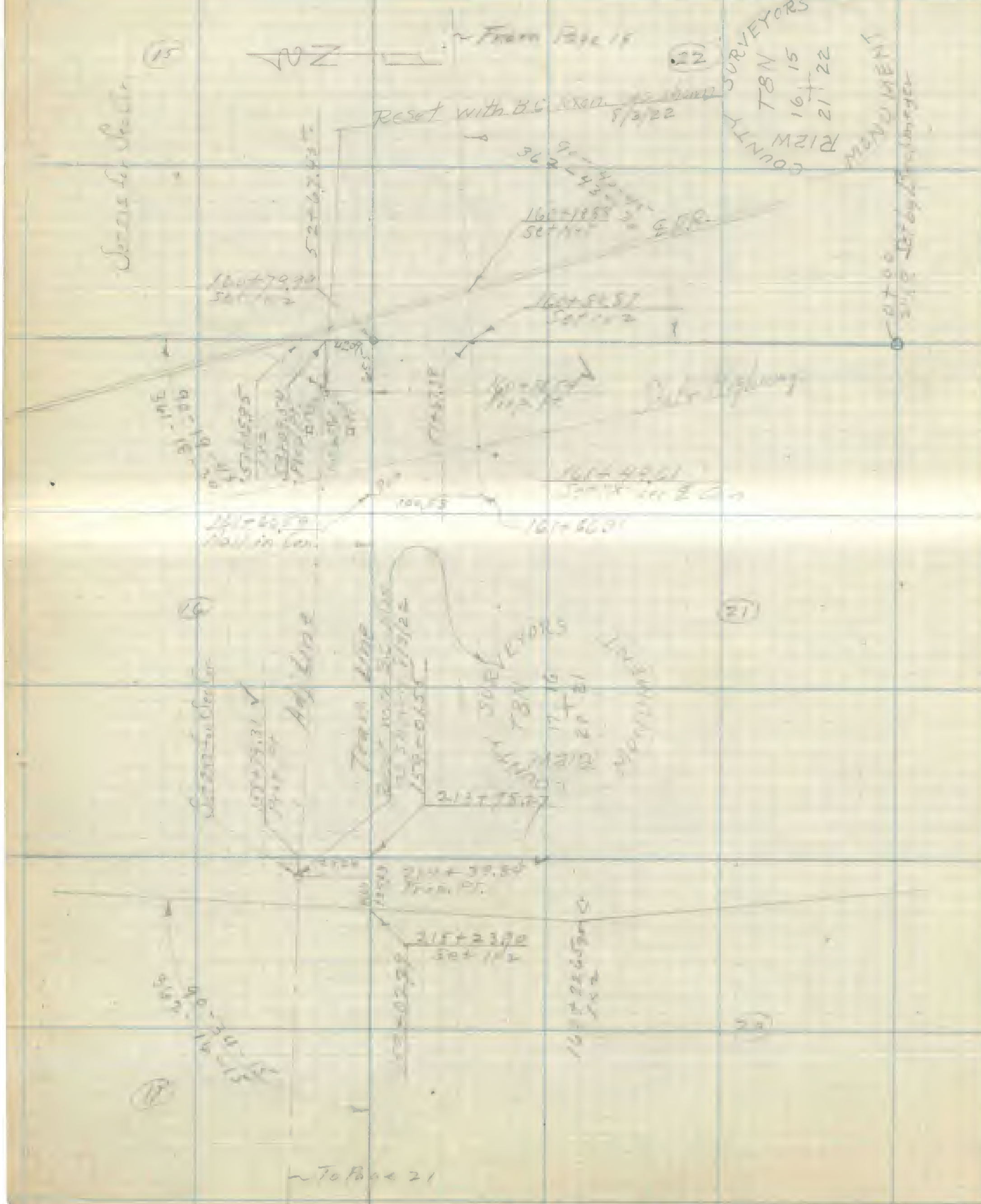

RETURN TO
LOS ANGELES COUNTY SURVEYOR
FLOOD CONTROL

Do not extend notes this side of this line

Note: ANY ADDITION OR CHANGES ON THIS SHEET MUST BE MADE OR CIRCLED IN **Red.** WITH DATE AND NAME OF PERSON MAKING CHANGE.

Date ..... Notes by ..... Chief Party ..... F-F.B 209 Pg. 21

Plotted by McPherson	W.O. No. 307
Date Nov. 1923	Location Waterdale School
Map No.	Surveyed by Waits Party
Plotting C'k'd by	Date Apr 18-19-20 1922
Date	Indexed

RETURN TO
LOS ANGELES COUNTY SURVEYOR
FLOOD CONTROL

Note: ANY ADDITION OR CHANGES ON THIS SHEET MUST BE MADE OR CIRCLED IN **Red.** WITH DATE AND NAME OF PERSON MAKING CHANGE.

Do not extend notes this side of this line

F-F.B. 209 Pg. 22 Chief Party Notes by ..... Date .....

Plotted by	W. O. No. 307 D. S. O. No. .....
Date	Location Waterdale School
Map No.	Surveyed by [illegible]
Plotting Ch'd by	Date Apr 21 1922
Date	Indexed .....

SURVEY OF WATERDALE SCHOOL LOT
as per Deed 4783-78

RETURN TO
LOS ANGELES COUNTY SURVEYOR
FLOOD CONTROL

Do not extend notes this side of this line

Note: ANY ADDITION OR CHANGES ON THIS SHEET MUST BE MADE OR CIRCLED IN **Red.** WITH DATE AND NAME OF PERSON MAKING CHANGE.

Waterdale Road
INDEX
T8N - R11W.

6 (29)	5 (41) (29)	4 (39) (29)	3 (37) (30)	2 (34) (30)	1 (33) (31)
7 (23)	8 (41) (23)	9 (39) (24)	10 (36) (24)	11 (34) (24)	12 (33) (25)
18 (26)	17 (40) (26)	16 (38) (27)	15 (36) (27)	14 (34) (28)	13 (33) (28)
19	20 (40)	21 (38)	22 (36)	23 (35)	24 (33)
30	29	28	27	26	25
31	32	33	34	35	36

Date ..... Notes by ..... Chief Party ..... F-F.B 209 Pg. 23

McPherson
Nov. 1923

307
Waterdale School
Waite Party
Apr. 22-27-1922

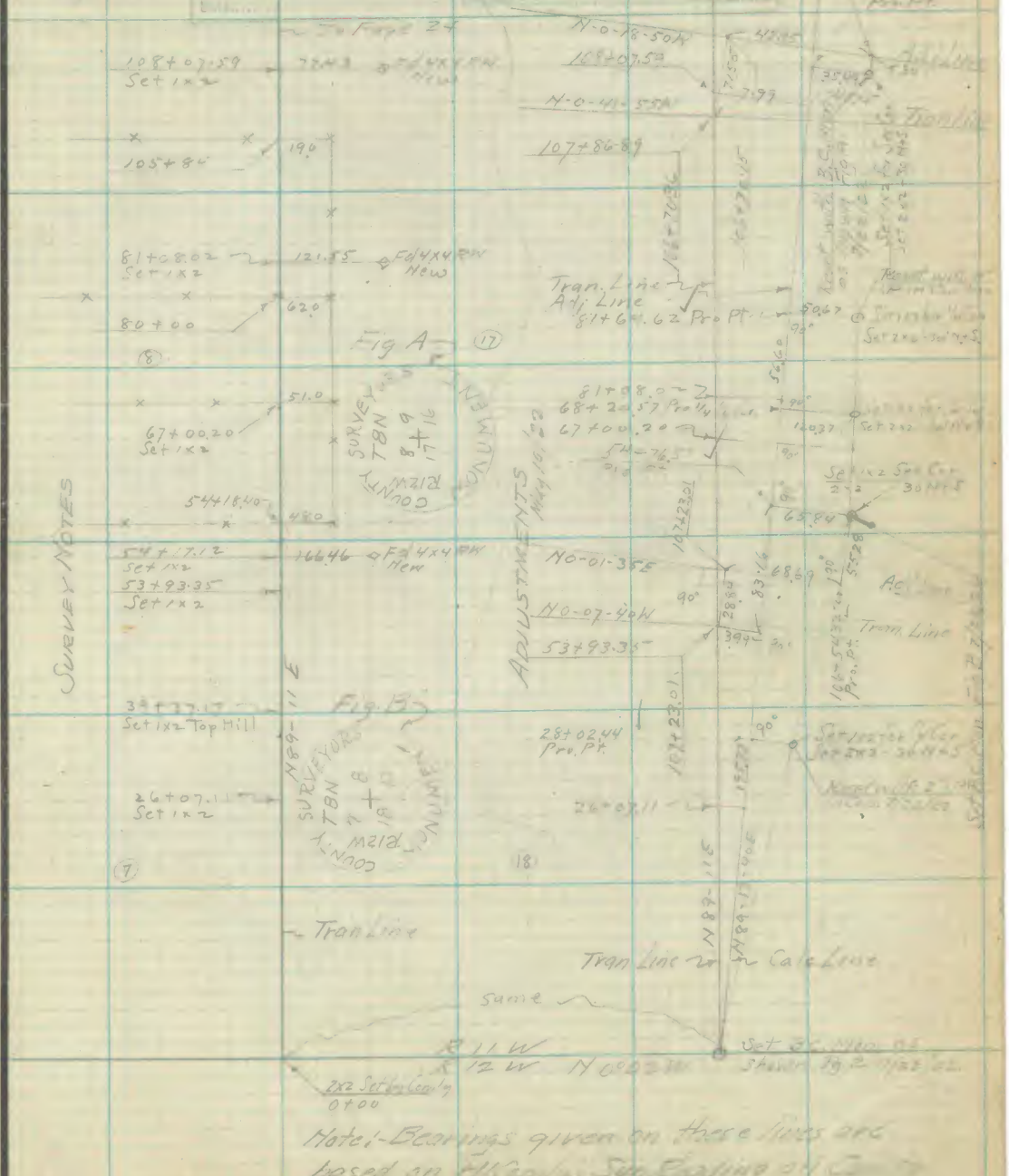

RETURN TO
LOS ANGELES COUNTY SURVEYOR
FLOOD CONTROL

Note: ANY ADDITION OR CHANGES ON THIS SHEET MUST BE MADE OR CIRCLED IN Red. WITH DATE AND NAME OF PERSON MAKING CHANGE.

Do not extend notes this side of this line

F-F.B 209 Pg. 24 Chief Party Notes by Date

Plotted by McPherson
Date Nov. 1923
Map No.
Plotting C.S.? by
Date
W.O. No.
D.S.O. No.
Location
Surveyed by
Date Apr 22-27 1922
Indexed

Temp 180°

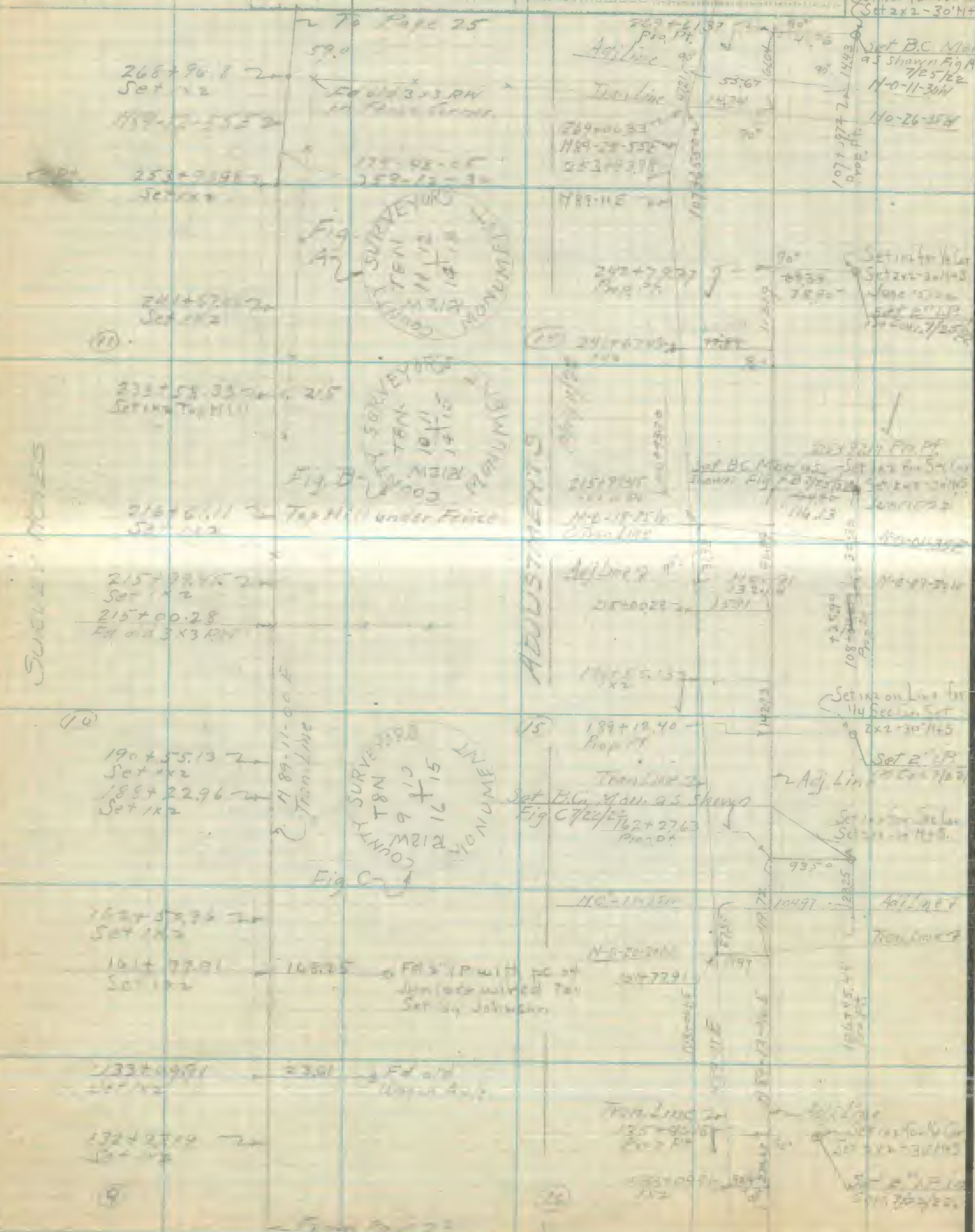

RETURN TO
LOS ANGELES COUNTY SURVEYOR
FLOOD CONTROL

Do not extend notes this side of this line

Note: ANY ADDITION OR CHANGES ON THIS SHEET MUST BE MADE OR CIRCLED IN **Red.** WITH DATE AND NAME OF PERSON MAKING CHANGE.

209-24a

Platted by Flickwir	W.O. No. 307 D.S.O. No.
Date 5-10-23	Location Waterdale Road
Map No. Sketch	Surveyed by McKenny
Plotting C'k'd by RBH	Date 5-2-23
Date 5-18-23	Indexed

209
14-1

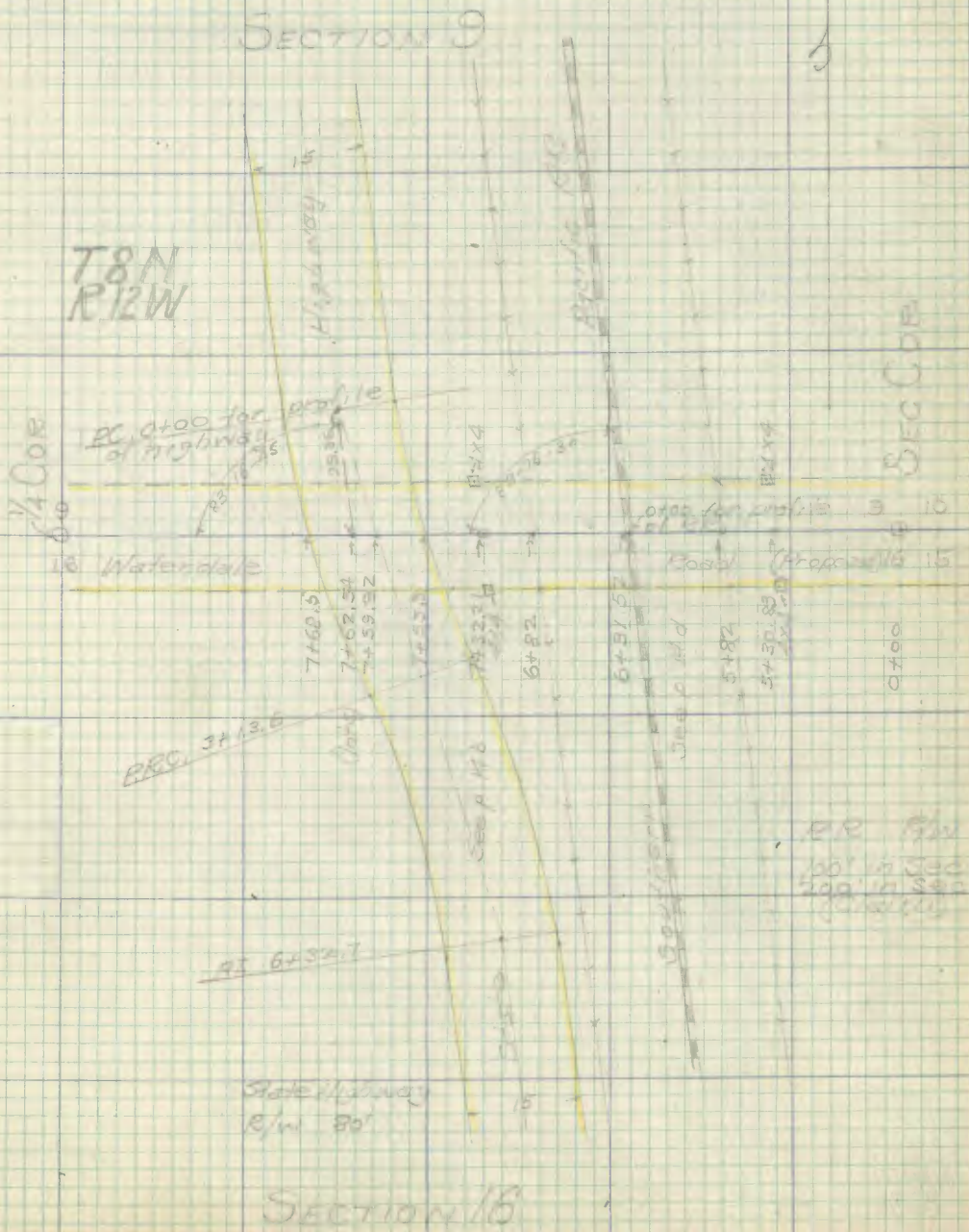

246

209
14-2

Platted by Flickwir	W.O. No. 307 D.S.O. No.
Date 5-10-23	Location Waterdale Rd
Map No. Sketch	Surveyed by McHenry
Platting C'k'd by R.B.H.	Date 5-2-23
Date 5-10-23	Indexed

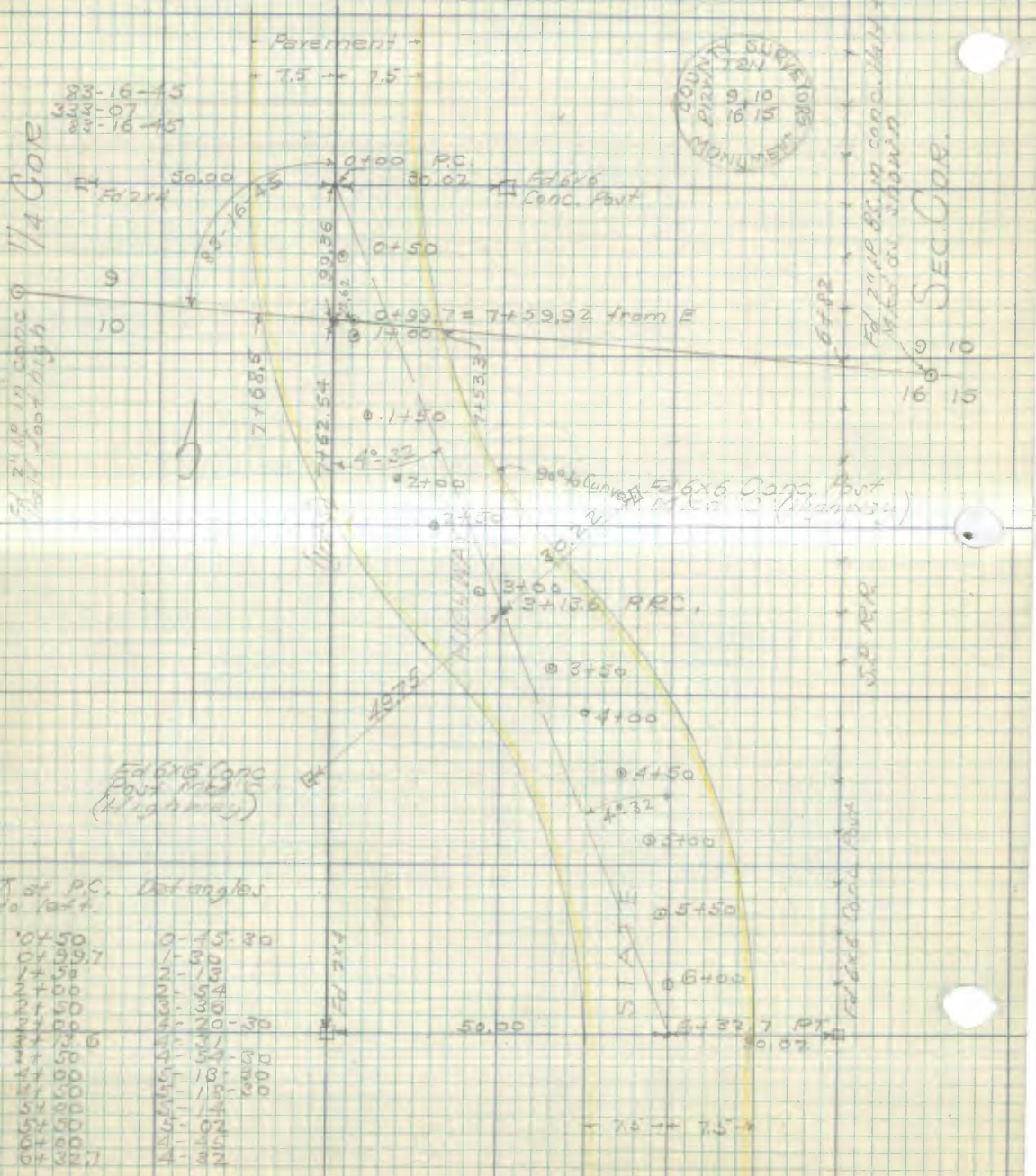

T at P.C. to left	Det angles
0+50	0-45-30
0+99.7	1-30
1+50	2-13
2+00	2-54
2+50	3-36
2+00	4-20-30
3+13.6	4-31
3+50	4-54-30
4+00	5-18-30
4+50	5-18-30
5+00	5-14
5+50	5-02
6+00	4-45
6+32.7	4-32

209- 24c

Platted by Flickwir	W.O. No. 307 D.S.O. No.
Date 5-10-23	Location Waterdale Rd.
Map No. Sketch	Surveyed by McHenry
Platting C'k'd by R.B.H.	Date 5-2-23
Date 5-10-23	Indexed

209
14-3

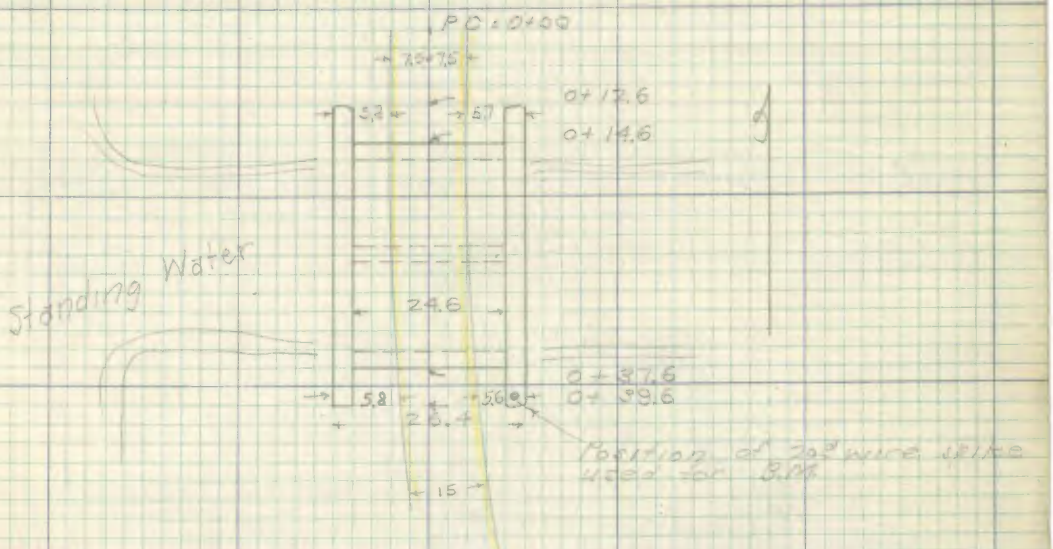

Highway Culvert

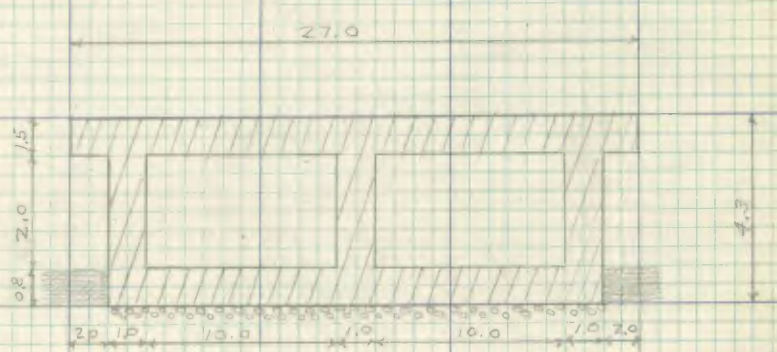

Side View
Highway Conc. Culvert

24 d

209
14-4

Plotted by Flickwir	W.O. No. 307 D.S.O. No.
Date 5-10-23	Location Waterdale Rd
Map No. Sketch	Surveyed by McHenry
Plotting C'k'd by R.B.H.	Date 5-2-23
Date 5-10-23	Indexed

Date ..... Notes by ..... Chief Party ..... F.F.B. 209 Pg. 24 8

Plotted by: Pickwick	W.O. No. 2.0.3 D.S.O. No.
Date: 5-10-23	Location: Waterdale Crossing
Map No. Sketch	Surveyed by: Murray
Plotting C'k'd by: R.B.H.	Date: 5-2-23
Date: 5-10-23	Indexed

209
14-5

Profile of Waterdale at S.P. Crossing

	Sta	+	x	—	Elev	
	B.M. (assumed)	4.89	104.89		100	
Highway	0+00 P.C.			4.43	100.46	℄ Highway (V.G.S.)
	E			4.60		Readings on highway
	W			4.61		mks E and W taken East
	1+00 Going N			4.93		and West sides of
	E			5.15		pavement.
	W			5.11		
	2+00			5.55		
	E			5.76		
	W			5.76		
	3+00			5.50	99.35	(T.P.)
	E			5.70		
	W			5.69		
Highway	0+15 Going S		104.89	3.41		On conc. bottom culvert
	0+50			4.54		
	E			4.75		
	W			4.73		
	0+99.7 = 7+59.9			5.03		Ints ℄ Highway
	E			5.23		
	W			5.21		
	1+50			5.50		
	E			5.69		
	W			5.72		
	2+00			5.55		
	E			6.15		
	W			6.18		
	2+50			6.07		
	E			6.26		
	W			6.27		(0.2 Crown)
	3+00			6.08		
	E			6.33		
	W			6.24		
	3+50			6.08		
	E			6.30		
	W			6.27		
	4+00			6.11	98.78	(T.P.)
	E			6.30		
	W			6.38		
Waterdale N. of Highway	7+68.5 (W side pavement		104.89	5.20		Waterdale (see sketch)
	7+76			5.6		N. from highway
	N			5.0		
	S			6.0		Readings on Waterdale
	7+86			8.5		mks N & S taken 30 ft
	N			9.0		North and South of ℄
	S			8.5		
	8+08			10.5		Standing water
	N			10.5		from Artesian wells
	S			10.0		
	8+12			7.8		
	N			9.5		
	S			7.3		
	9+00			8.4		
	N			7.2		
	S			7.6		
	10+00	(T.P.)		8.20	96.69	
	N			7.7		
	S			7.2		

(over)

Note: ANY ADDITION OR CHANGES ON THIS SHEET MUST BE MADE OR CIRCLED IN Red, WITH DATE AND NAME OF PERSON MAKING CHANGE.

Do not extend notes this side of this line.

RETURN TO LOS ANGELES COUNTY SURVEYOR FLOOD CONTROL

F-F.B. Pg. 24f Chief Party. Notes by Date

209
14-6

Platted by Flickwir	W. O. No. 307 D. S. O. No.
Date 5-10-23	Location Waterdale Rd
Map No. Sketch	Surveyed by McHenry
Platting C'k'd by R.B.H.	Date 5-2-23
Date 5-10-23	Indexed

	Sta	+	↗	−	Elev	
			104.89			
Waterdale E. of highway	7+53.3 (E side pavement)			5.23		Waterdale E. from Highway
	7+49			5.5		
		N		5.3		
		S		5.9		
	7+38			8.9		
		N		8.6		
		S		8.6		
	6+55			8.1		
		N		7.7		
		S		7.8		
	6+47			9.0		Ditch
		N		9.2		
		S		9.2		
	6+41			7.2		
		N		7.0		
		S		7.2		
	6+35			5.9		
		N		5.8		
		S		6.0		
	6+31.52			5.9		℄ RR
		N		5.8		
		S		5.9		
	6+26			6.0		
		N		5.9		
		S		6.0		
	6+29.17			5.33		Top of rail
			104.89			
S.P. RR N.&S. of Waterdale	1+00 Going S			5.48		6+29.17=0+00 N&S for RR profile
	2+00			5.59		
	1+00 Going N			5.22		
	0+86 } Culvert			6.58		Top culvert
	" } Culvert			9.7		Bottom " (E)
	" } Culvert			9.5		" " (W)
	2+00			5.24		
			104.89			
Waterdale E. of R.R.	6+18			7.0		
		N		7.0		
		S		7.1		
	6+14			7.2		
		N		7.2		
		S		7.3		
	6+11			8.9		Ditch
		N		9.0		
		S		8.8		
	6+06			8.2		
		N		8.2		
		S		8.6		
	BM			4.89	100.00	Ck

Continued next page

RETURN TO
LOS ANGELES COUNTY SURVEYOR
FLOOD CONTROL

Note: ANY ADDITION OR CHANGES ON THIS SHEET MUST BE MADE OR CIRCLED IN Red, WITH DATE AND NAME OF PERSON MAKING CHANGE.

Do not extend notes this side of this line.

Date ..... Notes by ..... Chief Party ..... F-F.B. 209 Pg. 24-8

Platted by Flickwir	W.O. No. 307 D.S.O. No.
Date 5-10-23	Location Waterdale Rd
Map No. Sketch	Surveyed by McHenry
Platting C'k'd by R.B.H.	Date 5-2-23
Date 5-10-23	Indexed

209
14-7

	Sta	+	±	−	Elev	
Waterdale W. of Highway	T.P. Sta 10 ℄	5.77	102.46		96.69	Waterdale, West
	11+00 N			5.5		
	S			5.0		
	12+00 N			4.9		
	S			5.0		
	13+00 N			5.0		
	S			4.5		
				4.6		
				4.8		
				4.3		
				5.77	96.69	Ck
Highway N. of Waterdale	T.P. Sta 3 ℄	3.22	102.61			Highway North
	4+00 E			3.14		
	W			3.33		
	5+00			3.34		
	7.5 E			3.02		
	15 "			3.22		
	24 "			3.4		
	28 "			6.0		
	39 "			6.0		
	7.5 W			4.9		
	15 "			3.25		
	21 "			3.3		
	41 "			4.7		
	50 "			7.3		
	52 "			6.1		
				5.2		
	USGS BM		102.61	4.09		Top 4" I.P. 3C mkd as shown One foot high, Opp. Sta 4+95 N R.R. 48 ft W ℄ Not found at commencement of survey.
					98.52	
RR N of Waterdale	—		102.61			
	5+00 ℄			2.85		Top of rail Roadbed
	4.0 E			3.4		
	7.5 "			3.4		
	11.5 "			4.4		
	16.0 "			4.7		
	22.0 "			6.1		
	4.0 W			5.6		
	7.5 "			3.4		
	12.0 "			4.4		
	15.5 "			4.6		
	19.0 "			5.8		
				5.1	97.5	
	4+00			2.92		Top of rail
	3+00			2.96		"
	2+00			2.95	99.66	" Ck.

100
98.52
1.48
2302.
20d Spt 2303.48 ± ?

U.S. GEOLOGICAL SURVEY ELEVATION + ABOVE SEA 2302 FEET DATUM 3 BM 32

Continued next page

RETURN TO
LOS ANGELES COUNTY SURVEYOR
FLOOD CONTROL

Note: ANY ADDITION OR CHANGES ON THIS SHEET MUST BE MADE OR CIRCLED IN Red, WITH DATE AND NAME OF PERSON MAKING CHANGE.

Do not extend notes this side of this line.

F-F.B. Pg. 24b ..... Chief Party. Notes by ..... Date .....

209
14-8

Platted by Fluckwir	W.O. No. 307 D.S.O. No.
Date 5-10-23	Location Waterdale Rd
Map No. Sketch	Surveyed by McHenry
Platting C'k'd by D.B.H.	Date 5-2-23
Date 5-10-23	Indexed

	+	x	−	Elev	
T.P. at Sta 4				98.78	℄ Highway
4+50	4.47	103.25	4.48		Highway (S)
E			4.69		
W			4.71		
5+00			4.48		
E			4.67		
W			4.69		
5+50			4.50		
E			4.69		
W			4.72		
6+00			4.55		
E			4.76		
W			4.78		
6+32.7 P.T.			4.56		℄
7.5 E			4.77		
14 "			5.0		
22 "			7.8		
26 "			7.9		
29 "			6.7		
7.5 W			4.76		
13 "			5.1		
20 "			7.0		
48 "			8.7		Standing water
55 "			8.7		
37 "			6.8		
5+00		103.25	4.03		Top of rail
℄			4.5		
4.0 E			4.5		
7.5 "			5.6		
10.0 "			6.0		
15.0 "			7.9		
18.0 "			7.8		
21.0 "			7.3		
4.0 W			4.5		
7.5 "			5.5		
10.0 "			5.8		
15.0 "			7.6		
18.0 "			7.4		
21.0 "			6.9		
4+00			4.04		Top of rail
3+00			4.01		"
2+00			3.96	99.29	"

S. of Waterdale

Highway

RR S. of Waterdale

CK

Continued next page

RETURN TO
LOS ANGELES COUNTY SURVEYOR
FLOOD CONTROL
Do not extend notes this side of this line.

Note: ANY ADDITION OR CHANGES ON THIS SHEET MUST BE MADE OR CIRCLED IN Red, WITH DATE AND NAME OF PERSON MAKING CHANGE.

Date ..... Notes by ..... Chief Party ..... F-F.B. 209 Pg. 24 i

Platted by [illegible]	W.O. No. 307 D.S.O. No.
Date 5-10-23	Location Waterdale Rd
Map No. Sketch	Surveyed by McKenny
Platting Ck'd by R.B.H.	Date 5-2-23
Date 5-10-23	Indexed

209
14-9

Sta	+	⊼	−	Elev	
T.P. at 0+00 =6+29.17	1.58	102.04		100.46	On rail
6+00			4.5		
N			4.4		
S			4.8		
5+00			4.9		
N			5.3		
S			5.0		
4+60			5.6		
4+40			3.8		
4+00			4.0		
N			4.7		
S			4.5		
3+00			5.0		
N			4.9		
S			5.2		
2+00			5.3		
N			5.2		
S			5.1		
1+00			5.4		
N			5.4		
S			5.7		
0+00			5.2		
N			5.2		
S			5.6		
			1.58	100.46	Check on R.R.

Waterdale E of RR

Palmdale Calif
May 2 1923

Note: ANY ADDITION OR CHANGES ON THIS SHEET MUST BE MADE OR CIRCLED IN Red, WITH DATE AND NAME OF PERSON MAKING CHANGE.

Do not extend notes this side of this line.

RETURN TO
LOS ANGELES COUNTY SURVEYOR
FLOOD CONTROL

F.F.B. Pg. 24j

209
14-10

Chief Party. Notes by Date

Platted by	W. O. No. 307 D. S. O. No.
Date	Location
Map No.	Surveyed by
Platting C'k'd by	Date
Date	Indexed

RETURN TO
LOS ANGELES COUNTY SURVEYOR
FLOOD CONTROL

Note: *ANY ADDITION OR CHANGES ON THIS SHEET MUST BE MADE OR CIRCLED IN* **Red,** *WITH DATE AND NAME OF PERSON MAKING CHANGE.*

Do not extend notes this side of this line.

Date ..... Notes by ..... Chief Party ..... F-F B 209 Pg 25

W.O.N. 307
Location Waterdale School
Surveyed by White
Date Apr 22-27 1922.

Temp 100°

RETURN TO
LOS ANGELES COUNTY SURVEYOR
FLOOD CONTROL

Note: ANY ADDITION OR CHANGES ON THIS SHEET MUST BE MADE OR CIRCLED IN Red. WITH DATE AND NAME OF PERSON MAKING CHANGE.

Do not extend notes this side of this line.

F-F.B. 209 Pg. 26 Chief Party Notes by ..... Date .....

Platted by	W. O. No. 307 D. S. O. No. .....
Date	Location Waterdale School
Map No.	Surveyed by Waite
Field Chk'd by	Date Apr. 22-[illegible]
Date	Indexed .....

To Page 27

Temp 100°

179-45-45
719-03-15

32.0

93+90.14
Set 1x2 ∠ Pt.

(17)

(20)

21.0

Fd 4x4 RW Stk 40.60 -1.0

81+16.34
Set 1x2

54+40.50
Set 1x2

38.60

4x4 R[illegible] with pc. of Juniper wired to side

N 89-45-E

28+00
Set 1x2
Not on line

(18)

(19)

R 11 W. N 0°02 W
R 12 W.

0+00
2x2 Set by Comly

RETURN TO
LOS ANGELES COUNTY SURVEYOR
FLOOD CONTROL

Note: ANY ADDITION OR CHANGES ON THIS SHEET MUST BE MADE OR CIRCLED IN Red. WITH DATE AND NAME OF PERSON MAKING CHANGE.

Do not extend notes this side of this line.

Date ..... Notes by ..... Chief Party ..... F-F.B 209 Pg. 27

Plotted by .....
Date .....
Map No. .....
Plotting Ck'd .....
Date .....

W. O. No. 307 ..... O. S. D. No. .....
Location Waterdale School
Surveyed by Waite
Date Apr 22-27 1922
Indexed .....

Temp 100°

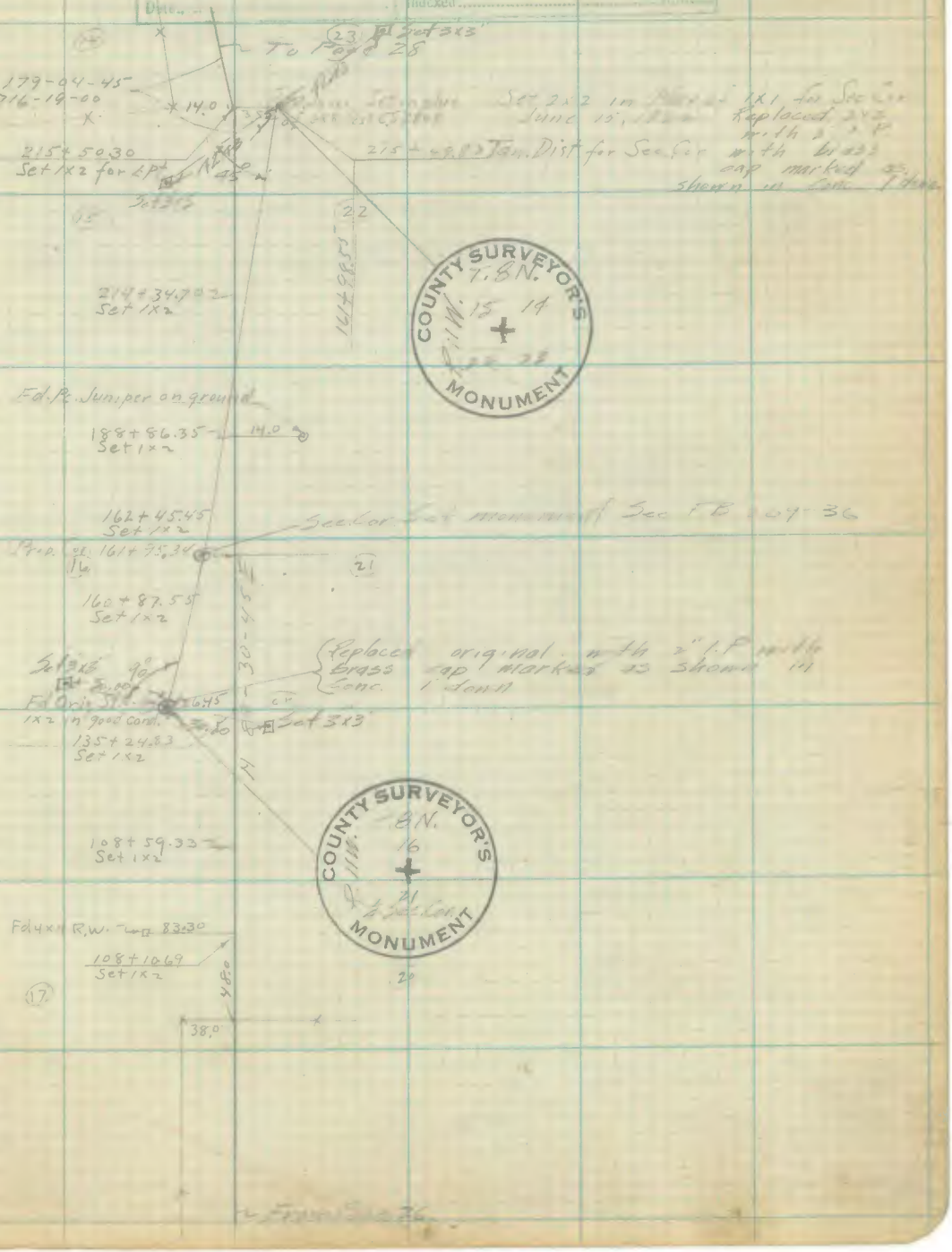

Note: ANY ADDITION OR CHANGES ON THIS SHEET MUST BE MADE OR CIRCLED IN Red. WITH DATE AND NAME OF PERSON MAKING CHANGE

Do not extend notes this side of this line

RETURN TO
LOS ANGELES COUNTY SURVEYOR
FLOOD CONTROL

F-F.B 209 Pg. 28 Chief Party Notes by ..... Date .....

Platted by	W. O. No. 307 D. S. O. No. .....
Date	Location Waterdale School
Map No.	Surveyed by Waite
Platting C'k'd by	Date Apr 22-27 1922
Date	Indexed .....

RETURN TO
LOS ANGELES COUNTY SURVEYOR
FLOOD CONTROL

Note: ANY ADDITION OR CHANGES ON THIS SHEET MUST BE MADE OR CIRCLED IN **Red.** WITH DATE AND NAME OF PERSON MAKING CHANGE.

Do not extend notes this side of this line

Date ..... Notes by ..... Chief Party ..... F-F.B 209 Pg. 29

Flatted by	W.B. No. 307
Noted by	Local [illegible]
Mag. Co.	Surveyed by Waite
Flatted C'd by	Date May 6-8 - 1922
Date	Indexed

161+71.71 20 162.70 161+72.52 C.Pt.

4 9

5 5

N89-14-10E Calc. on Tan across Twp

N89-44-45E Calc.

16172.52 Calc.

6 7

N02'W. R11W

R12W

Note: ANY ADDITION OR CHANGES ON THIS SHEET MUST BE MADE OR CIRCLED IN Red. WITH DATE AND NAME OF PERSON MAKING CHANGE.

RETURN TO LOS ANGELES COUNTY SURVEYOR FLOOD CONTROL

Do not extend notes this side of this line

F-F.B 209 Pg. 30 Chief Party Notes by Date

Plotted by	W. O. No. 307 U. S. O. No.
Date	Location [illegible]
Map No.	Surveyed by [illegible]
Plotting Chk'd by	Date May 6-8 - 1922
Date	Indexed

RETURN TO
LOS ANGELES COUNTY SURVEYOR
FLOOD CONTROL

Note: ANY ADDITION OR CHANGES ON THIS SHEET MUST BE MADE OR CIRCLED IN **Red.** WITH DATE AND NAME OF PERSON MAKING CHANGE.

Do not extend notes this side of this line

Date ..... Notes by ..... Chief Party ..... F-F.B 209 Pg. 31

W.O. No. 307 D.O. No. .....
Location Waterdale School
Surveyed by Waite
Date May 6-8 1922

Note: ANY ADDITION OR CHANGES ON THIS SHEET MUST BE MADE OR CIRCLED IN Red. WITH DATE AND NAME OF PERSON MAKING CHANGE

Do not extend notes this side of this line

RETURN TO
LOS ANGELES COUNTY SURVEYOR
FLOOD CONTROL



From Page 30

F-F.B 209 Pg. 32 Chief Party Notes by Date

Platted by	W. O. No. 307 D. S. O. No.
Date	Location Waterdale School
Map No.	Surveyed by Waite
Plotting Ck'd by	Date May 2-6-1922
Date	Indexed

RETURN TO
LOS ANGELES COUNTY SURVEYOR
FLOOD CONTROL

Do not extend notes this side of this line

Note: ANY ADDITION OR CHANGES ON THIS SHEET MUST BE MADE OR CIRCLED IN **Red.** WITH DATE AND NAME OF PERSON MAKING CHANGE.

Date ..... Notes by: ..... Chief Party ..... F-F.B 209 Pg. 33

W.O.N. 307 O.S.O. No.
Water Mile School
Haile
Date 2-6-1922



Note: ANY ADDITION OR CHANGES ON THIS SHEET MUST BE MADE OR CIRCLED IN Red. WITH DATE AND NAME OF PERSON MAKING CHANGE.

Do not extend notes this side of this line

RETURN TO
LOS ANGELES COUNTY SURVEYOR
FLOOD CONTROL

F-F.B 229 Pg. 34 Chief Party Notes by Date

Plotted by	W.O. No. 307 D.S. No.
Date	Location Waterdale School
Map No.	Surveyed by Waite
Plotting Chk'd by	Date May 2-6-1922
Date	Indexed



RETURN TO
LOS ANGELES COUNTY SURVEYOR
FLOOD CONTROL

Note: ANY ADDITION OR CHANGES ON THIS SHEET MUST BE MADE OR CIRCLED IN **Red.** WITH DATE AND NAME OF PERSON MAKING CHANGE.

Do not extend notes this side of this line

Date ..... Notes by ..... Chief Party ..... F-F.B 209 Pg. 35

W.O. No. 367 D.S.O. No.
Location Waterdale School
Surveyed by Wm. R.
Date May 2-6-1932
Reference

~ From Page 34

N-0-01-35 E

22

87-48-15
351-13-00

Redman Rd

Note: ANY ADDITION OR CHANGES ON THIS SHEET MUST BE MADE OR CIRCLED IN Red. WITH DATE AND NAME OF PERSON MAKING CHANGE.

Do not extend notes this side of this line

RETURN TO
LOS ANGELES COUNTY SURVEYOR
FLOOD CONTROL

F-F.B 209 Pg. 36 Chief Party Notes by Date

W.O. 307 D.S.
Location Waterdale
Surveyed by Walte
Date May 2-6-1922
Indexed

RETURN TO
LOS ANGELES COUNTY SURVEYOR
FLOOD CONTROL

Note: ANY ADDITION OR CHANGES ON THIS SHEET MUST BE MADE OR CIRCLED IN **Red.** WITH DATE AND NAME OF PERSON MAKING CHANGE.

Do not extend notes this side of this line

Date ..... Notes by ..... Chief Party ..... F-F.B 209 Pg. 37

W.O. No. 307 D.E.O. No.
Location Waterdale
Surveyed by Waite
Date May 2-6-1922
Entered

County line

212 Set by County
214+87.94

N 89-07-40E

90-52-00
36-29-15

186+20.29 2
Set 1x2

Falls 1x2

See Page 30
N 87-51-30E

159+78.99
Set 1x2

N-0-00-50W

133+63.65 2
Set 1x2

1.4 Pt. Origin

118+21.37 2
Set 1x2 ...

N-0-20-20W

From Page 36

Note: ANY ADDITION OR CHANGES ON THIS SHEET MUST BE MADE OR CIRCLED IN Red. WITH DATE AND NAME OF PERSON MAKING CHANGE.

Do not extend notes this side of this line

RETURN TO
LOS ANGELES COUNTY SURVEYOR
FLOOD CONTROL

F-F.B 209 Pg. 38 Chief Party Notes by Date

Local 307
Surveyed by Waite
Date May 2-6-1922

RETURN TO
LOS ANGELES COUNTY SURVEYOR
FLOOD CONTROL

Note: ANY ADDITION OR CHANGES ON THIS SHEET MUST BE MADE OR CIRCLED IN **Red.** WITH DATE AND NAME OF PERSON MAKING CHANGE.

Do not extend notes this side of this line

Date ..... Notes by ..... Chief Party ..... F-F.B 209 Pg. 39

W.O. No. 307 P.S.O. No.
Location Waterdale
Surveyed by Waite
Date May 2-6-1922
Entered

N 89-07-40E

Not Set but Calc

(8)

(4)

106 32 51
04-10 E

end of Tran. Line

Fd Co

131+83.36
Set 1x2 Top Mall

106+70.36
Set 1x2

From Page 38

Note: ANY ADDITION OR CHANGES ON THIS SHEET MUST BE MADE OR CIRCLED IN Red. WITH DATE AND NAME OF PERSON MAKING CHANGE.

Do not extend notes this side of this line

RETURN TO
LOS ANGELES COUNTY SURVEYOR
FLOOD CONTROL

F-F.B 209 Pg. 40 Chief Party Notes by Date

Location Waterdale
Surveyed Waite
Date May 2-6-1922

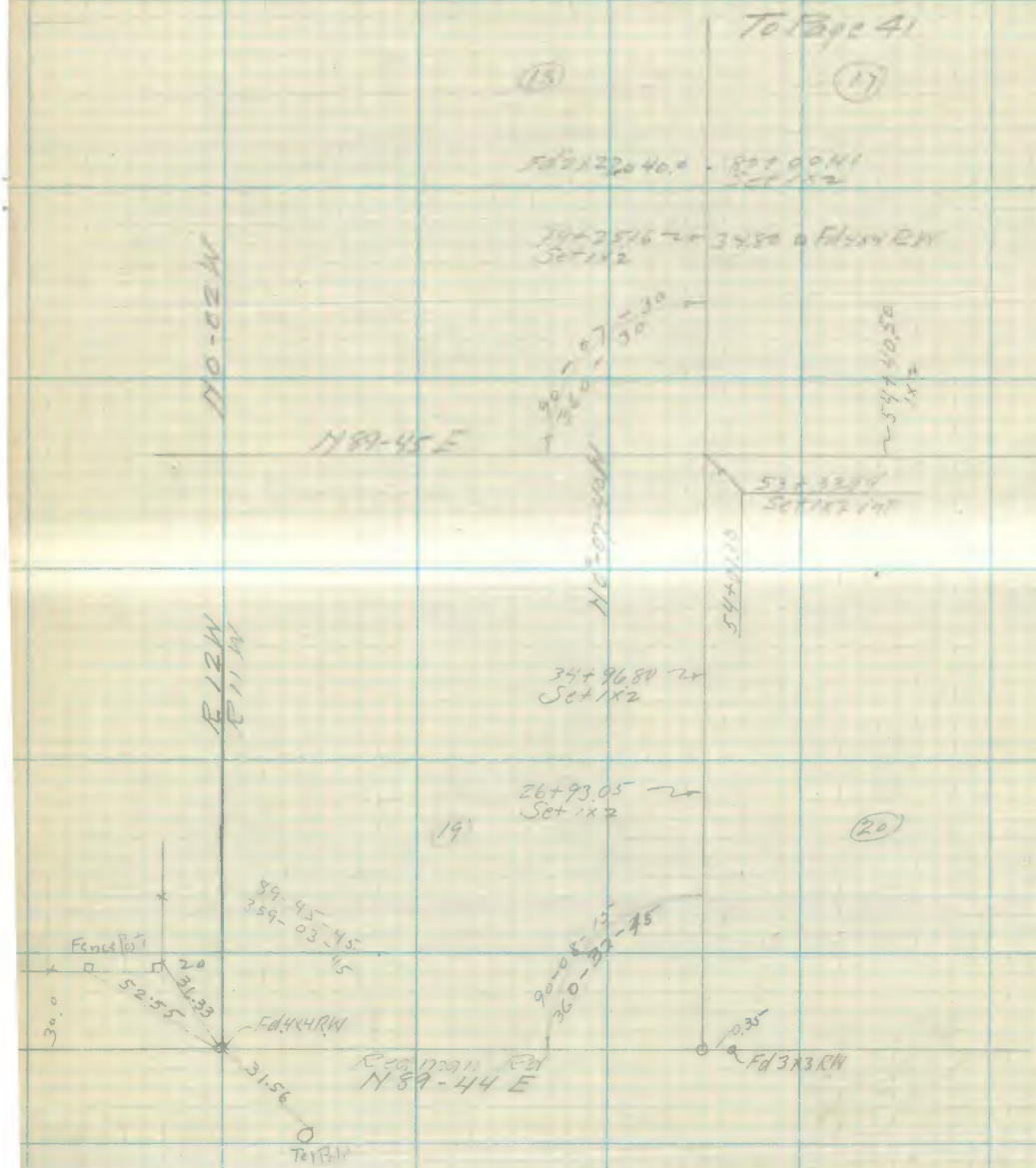

RETURN TO
LOS ANGELES COUNTY SURVEYOR
FLOOD CONTROL

Note: ANY ADDITION OR CHANGES ON THIS SHEET MUST BE MADE OR CIRCLED IN **Red.** WITH DATE AND NAME OF PERSON MAKING CHANGE.

Do not extend notes this side of this line

Date ..... Notes by ..... Chief Party ..... F-F.B 209 Pg. 41

W.O. No. 307 D.E.D. No. .....
Location Waterdale
Surveyed by Waite
Date May 2-6-1922
Indexed .....

N89-07-[illegible]E

[illegible]

end of Tran. Line

N89-11 E

107+23.01
Set 1x2 Int.

53+93.35

90 - 42 - 48
362 - 48 - 00

From Page 40

Note: ANY ADDITION OR CHANGES ON THIS SHEET MUST BE MADE OR CIRCLED IN Red. WITH DATE AND NAME OF PERSON MAKING CHANGE.

Do not extend notes this side of this line

RETURN TO
LOS ANGELES COUNTY SURVEYOR
FLOOD CONTROL

F-F.B 209 Pg. 42 Chief Party Notes by Date

Plotted by	W. B. No. D. T. O. No.
Date	Location
Map No.	Surveyed by
Plotting Ch'd by	Date
Date	Location

RETURN TO
LOS ANGELES COUNTY SURVEYOR
FLOOD CONTROL

Note: ANY ADDITION OR CHANGES ON THIS SHEET MUST BE MADE OR CIRCLED IN **Red.** WITH DATE AND NAME OF PERSON MAKING CHANGE.

Do not extend notes this side of this line

F.B209-43

Platted by	W.O. No. [illegible] D.S.O. No.
Date	Location T.7 N. R.10 W.
Map No.	Surveyed by [illegible]
Platting C'k'd by	Date [illegible]
Date	Indexed [illegible]

[illegible]
J.E. [illegible]
W.M. Helmsen
G.H. Nichols
M.L. Nichols

-Southern Road-

INDEX
T.7 N. R.10 W.



6	5	4	3	2	1
7	8	9	10	11	12
18	17	16	15	14	13
19	20	21	22	23	24
30	29	28	27	26	25
31	32	33	34	35	36

Platted by: [illegible]	W.O. No. 339 D.S.C. No.
Date: May 1924	Location: T7N R10W
Map No.	Surveyed by: [illegible]
Platting C'k'd by: Purchase	Date: [illegible]
Date: June 1924	Indexed



FB209-45

Platted by: McPherson	W.O. No. 339 D.S.O. No.
Date: May, 1924	Location: T7N R10W
Map No.	Surveyed by: Conn
Plotting C'k'd by: Purchase	Date: 8/9/22
Date: June 1924	Indexed

Temp 100

Cont. bot. p 46

Sec. Line

Sec. Cor
106+88.00 Fd 1" I.P. with Pieces of Orig. in ground around pipe

Set 2x2 30 30 Set 2x2

179-58-20
179-58-35

Transit Line

Sec. Line

Transit Line Sec. Line

Set 1" I.P. in Cond. 12" Deep 12/25/22 ETM

80+05 Set 1x2 Stake

Set 2x2 30 30 Set 2x2

0.56

80+00 Set 1x2 on Random

88+87.70 Set 1x2 on Random

COUNTY SURVEYORS
T7N R10W
2 + 1
11 + 12

Sec. Cor. by Fd 1 in N in E
1 in S in W

53+22.00

Set 2x2 Stake

Set 2x2 on Sec. line

Set 2x2 on Sec. line from N prolonged

30

37.98

N.B.T. in F.B.

26.51

7.12

Seep 51

Cont. from top 44

FB 209-46

Platted by McMurray	W. O. No. 339 D. S. O. No.
Date May 1924	Location [illegible]
Map No.	Surveyed by Comt
Platting C'k'd by Bundrase	Date [illegible]
Date June 1924	Indexed

Temp 100

Cont bot P47

Accepted Sec. Cor
180+37.00 Fd 2" I.P.

Set 2x2 — 30 — 30 — Set 2x2

133+67.50 1/4 Sec. Cor
Set 1x2"

Set 2x2 — 30 — 30 — Set 2x2

LINE WAUNOW ROW — COUNTY TIN SURVEYORS

115+88 Set 1x2

Replaced with [illegible] with R.C. 12" Dia. [illegible] as Shown Above [illegible]

Accepted
Sec Cor
106+88.00 Fd 1" I.P.

Set 2x2 — 30 — 30 — Set 2x2

Sec Line [illegible]

Cont from top 45

209-46a

Platted by McPherson	W.O. No. 339 D.S.O. No.
Date May 1924	Location T.7 N. R.10 W.
Map No. C.S. 2732	Surveyed by [illegible]
Plotting C'k'd by Purchase	Date [illegible]
Date June 1924	Indexed

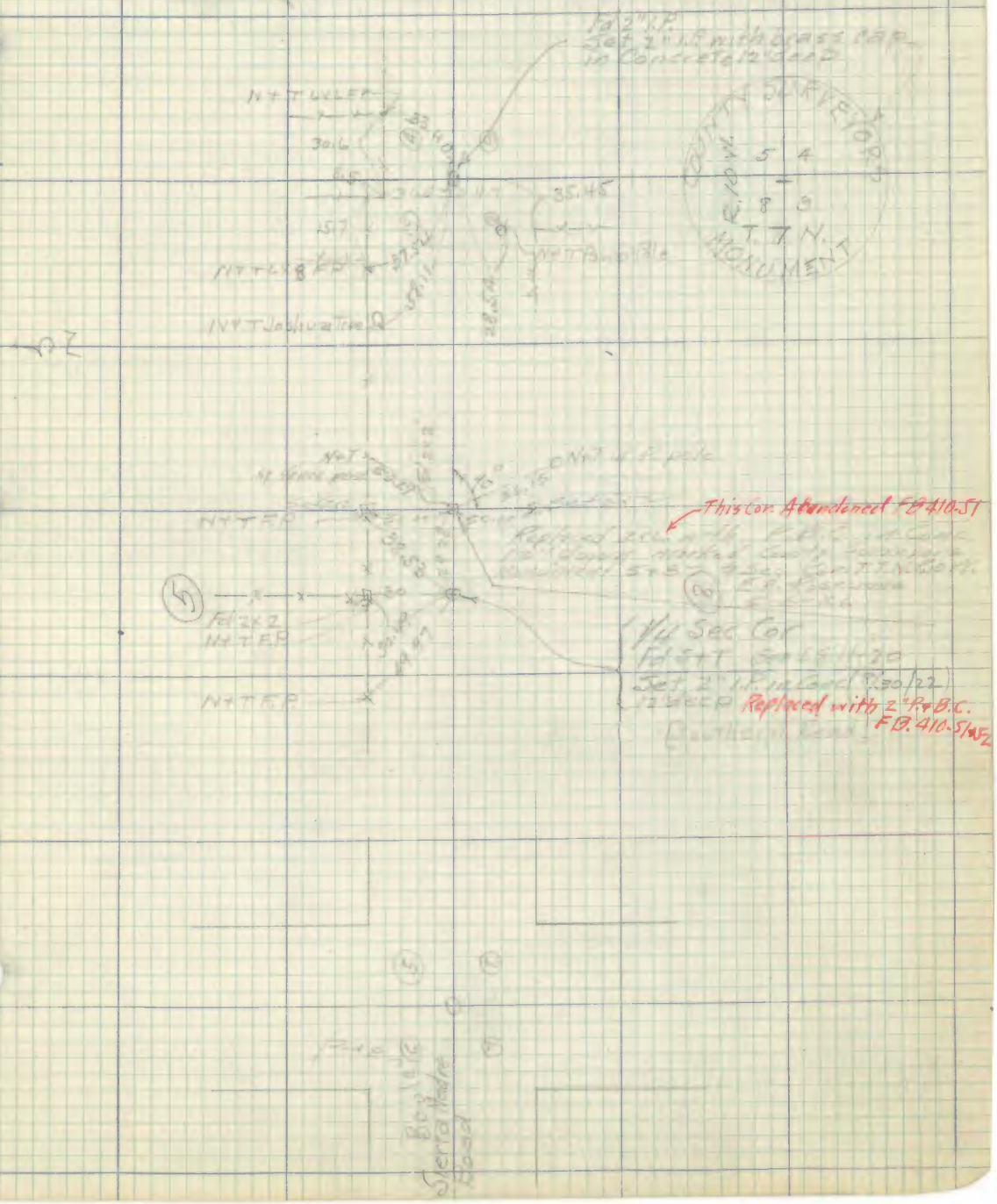

209-473

Plotted by: [illegible]	W. O. No. 337 D. S. O. No. [illegible]
Date: [illegible]	Location: [illegible]
Map No. [illegible]	Surveyed by: [illegible]
Plotting C'k'd by: [illegible]	Date: 8/30/22
Date: JUNE 1924	Indexed:



F.B. 209-47

Plotted by [illegible]	W. O. No. [illegible] D. S. O. No. [illegible]
Date [illegible]	Location [illegible]
Map No. [illegible]	Surveyed by [illegible]
Plotting Ck'd by Purchase	Date [illegible]
Date June 1924	Indexed [illegible]

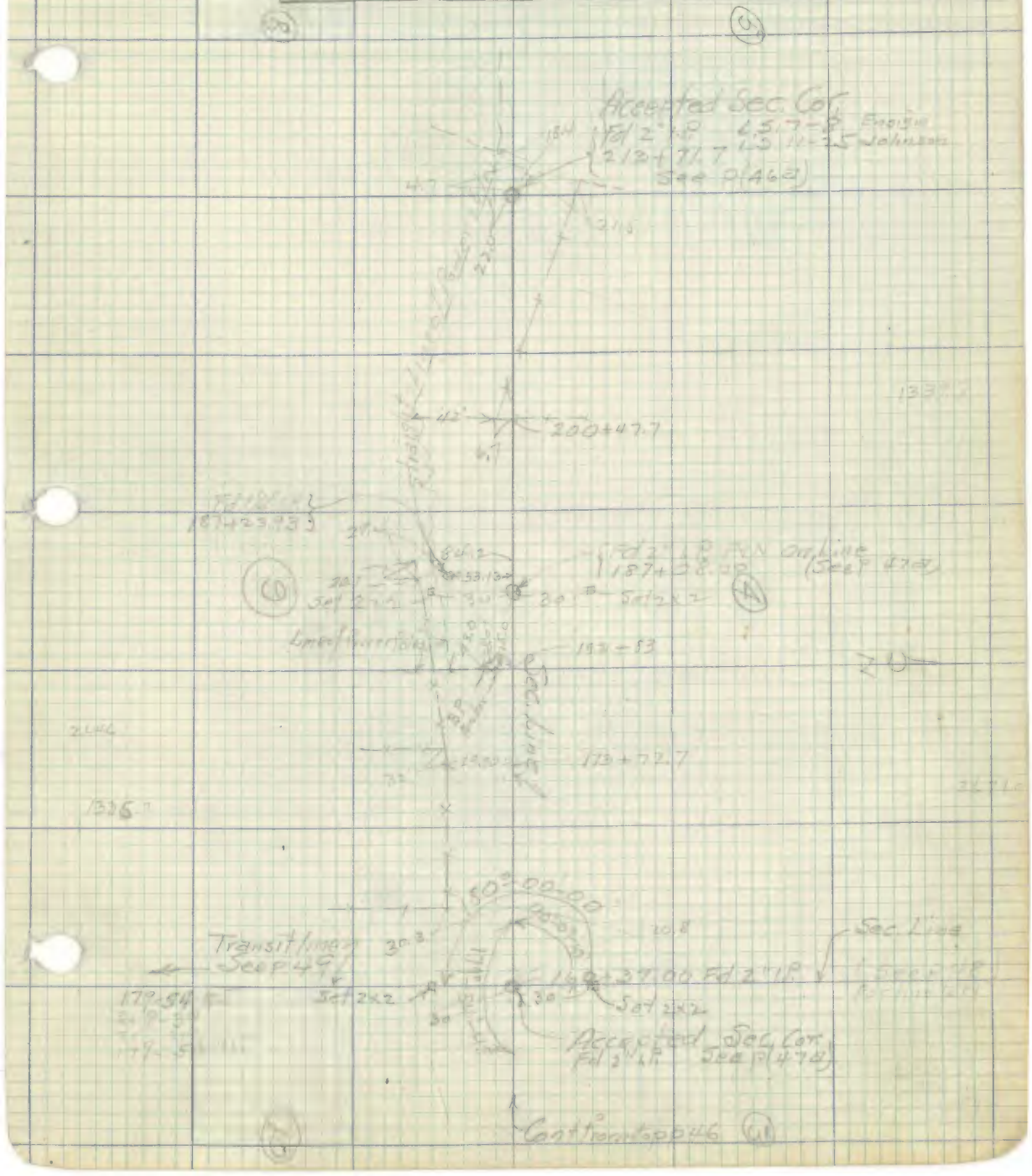

AB2 09-48

Platted by McPherson	W. O. No. 337 D. S. O. No.
Date May 1924	Location T 7 N R 10 W
Map No.	Surveyed by Carroll
Platting C'k'd by Purchase	Date 8/10/22
Date June 1924	Indexed

Temp 105



FB 209 - 49

Platted by McPherson	W.O. No. [illegible] D.S.O. No.
Date May 1924	Location [illegible]
Map No.	Surveyed by [illegible]
Platting C'k'd by Purchase	Date 3/10/22
Date June 1924	Indexed

Temp 105

(4) (3)

Cont. bot b 48

Accepted Sec. Cor

See p 47

See p 46

N

Transit Line

(9) (10)

27+00 Set 1x2

47+25.75 Set 1x2 Top Sand Ridge

53+45.95
Fd 2x2 Stake
with Lathmkd Sec. Cor

54+00 Set 1x2

Cont top p 50

(16) (15)

Platted by McPherson	W. O. No. 332 D. S. O. No.
Date May 1924	Location
Map No.	Surveyed by
Platting C'k'd by Purchase	Date
Date June 1924	Indexed



FB 209-56

8/1/22

T 7N R 10W

Temp 105

Plotted by McPherson	W.O. No. 5351 D.S.O. No.
Date May 1924	Location T7N R10W
Map No.	Surveyed by [illegible]
Plotting Ck'd by Purchase	Date 5/1/22
Date June 1924	Indexed [illegible] 9/2/22



F.B. 209-52

Plotted by: McPherson	W.O. No. 3[illegible]
Date: May 1924	Location: T7NR10W
Map No. [illegible]	Surveyed by: [illegible]
Plotting Ck'd by: Purchase	Date: [illegible]
Date: June 1924	Indexed:

8/11/22

T7NR10W

Temp 105

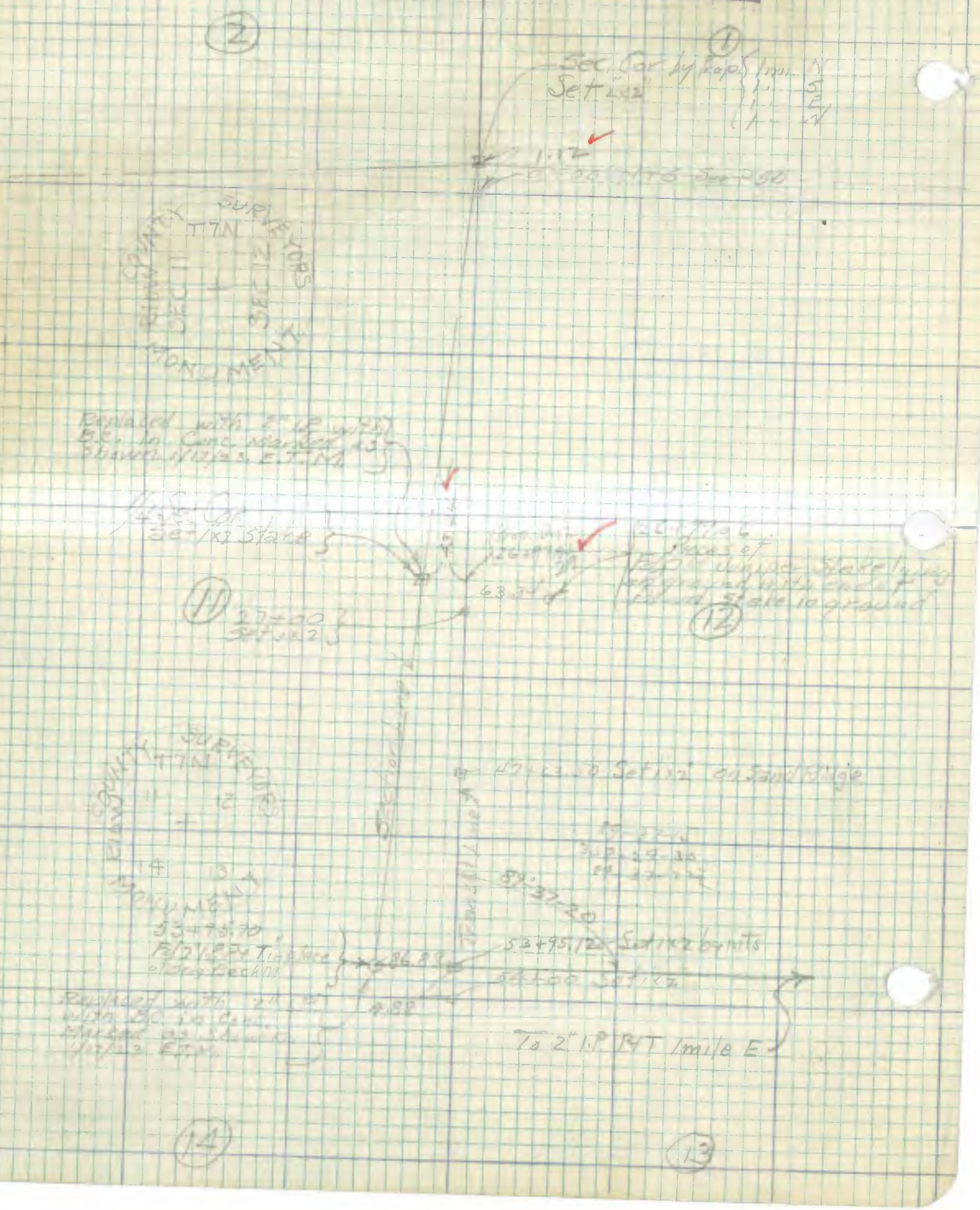

F.B. 209-53

Plotted by	W.O. No. [illegible] O.S.O. No.
Date	Location T 7 N R 9 W
Map No.	Surveyed by [illegible]
Platting C'k'd by	Date [illegible]
Date	Index

-Southern Road-

-INDEX-

T.7N. R.9W.

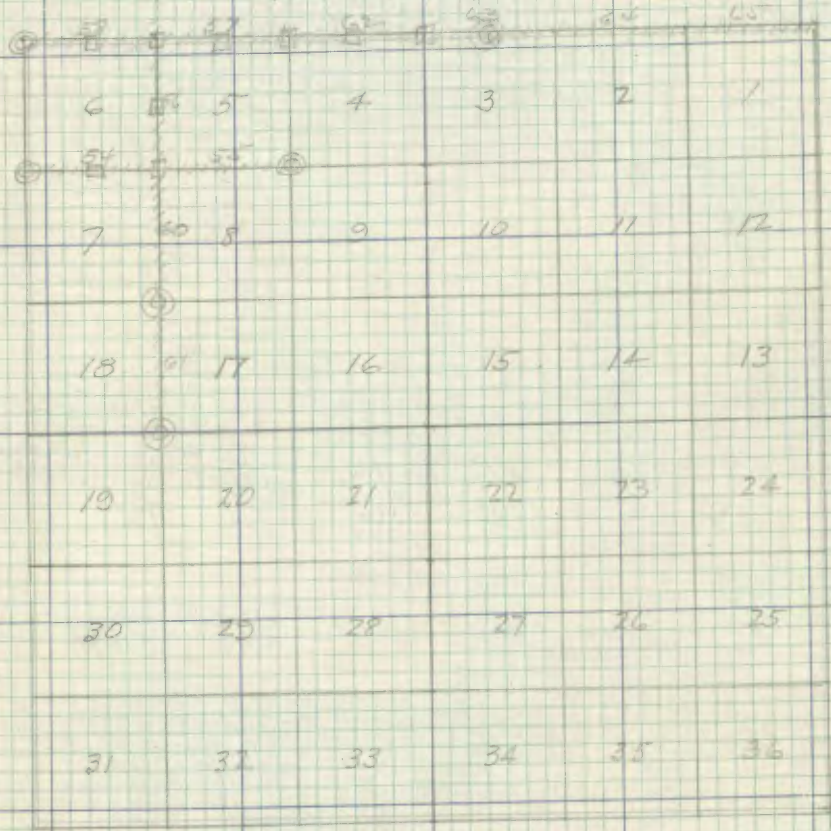

31	52					
58	57	62	63	64	65	
6	5	4	3	2	1	
54	55					
7	60	8	9	10	11	12
18	17	16	15	14	13	
19	20	21	22	23	24	
30	29	28	27	26	25	
31	32	33	34	35	36	

204-54

Platted by McPherson	W. O. No. 539 D. S. O. No.
Date May 1924	Location
Map No.	Surveyed by
Platting Ck'd by Purchase	Date 8/14/22
Date June 1924	Indexed

8/14/22
Temp 95

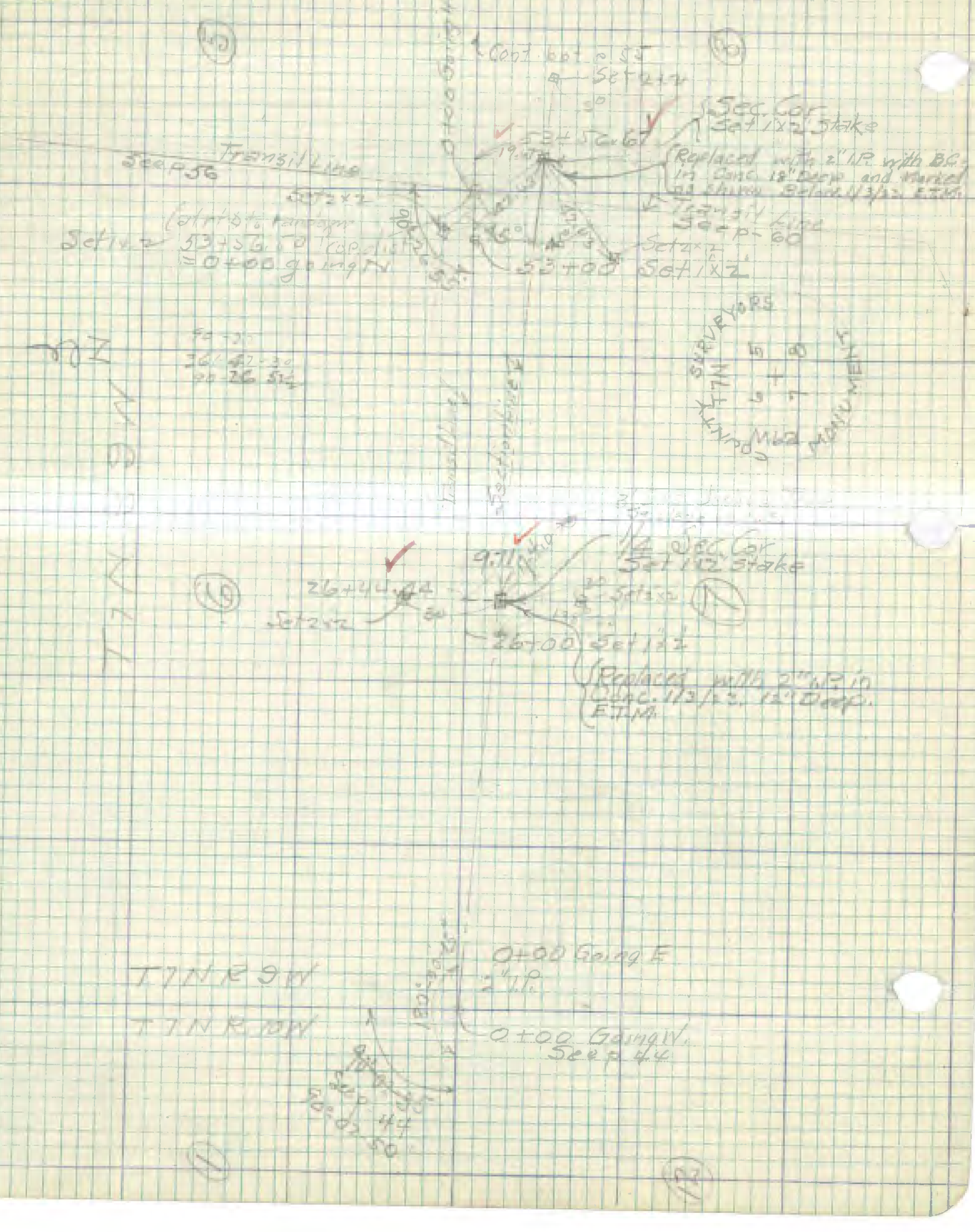

209-55

8/14/22

Temp 75

Plotted by McPherson	W.O. No. 333 D.S.O. No.
Date May 1924	Location T7N R9W
Map No.	Surveyed by [illegible]
Plotting C'k'd by Purchase	Date [illegible]
Date June 1924	Indexed

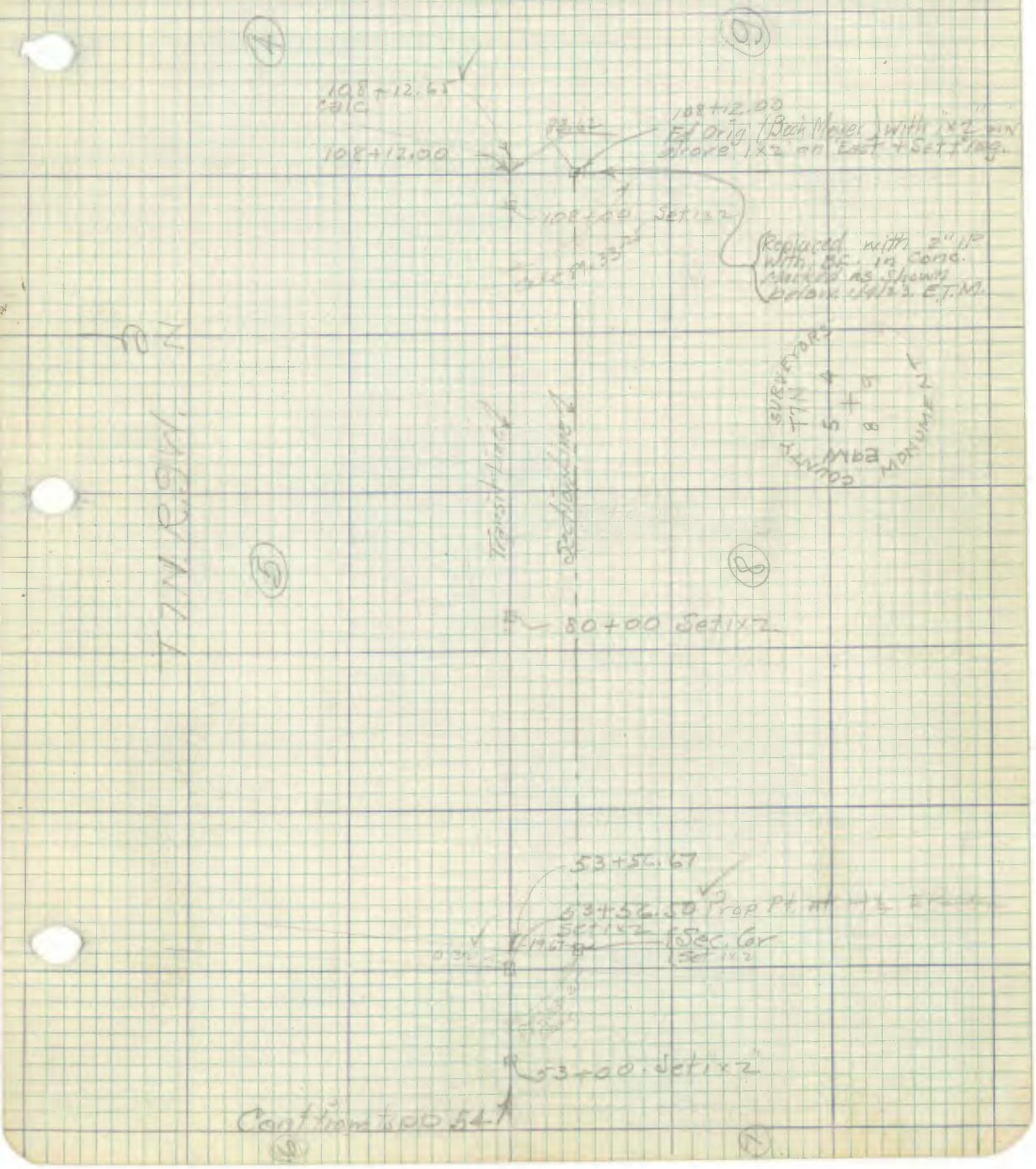

209-56

Plotted by: McPherson
Date: May 1924
Map No.
Plotting C'k'd by: [illegible]
Date: June 1924

W.O. No. [illegible] D.S.O. No.
Location: T 7 N R 9 W
Surveyed by: [illegible]
Date: [illegible]
Indexed



209-57

Plotted by McPherson	W. O. No. ..... D. S. O. No. .....
Date May 1924	Location .....
Map No.	Surveyed by .....
Platting C'k'd by Purchase	Date .....
Date June 1924	Indexed .....

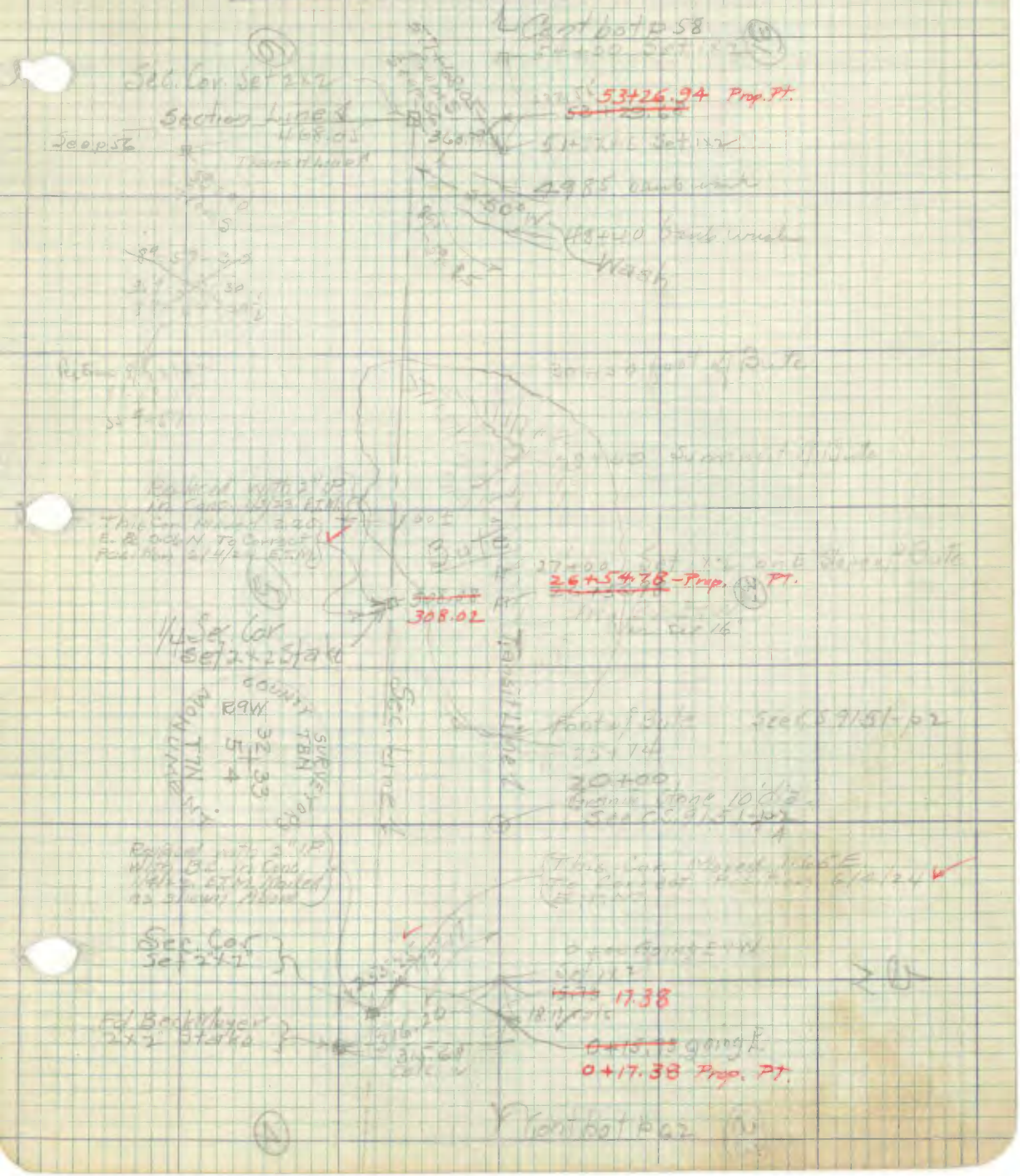



Plotted by McPherson
Date May 1924
Plotting C'ld by Purchase
Date June 1924
T7N R9W
Comp'y
8/16/22
T7N R9W
Temp 100
8/16/22
1/4 Sec Cor
Twp. Cor.
464.35
105+74.86 Calc Rt 4+
Set 1x2 by 1'
105+74.5
Rt. 4+ = 105+71.06
105+00 Set 1x2
Transit Line
Section Line
1/4 Sec. Cor
Set 2x2
81+00 Set 1x2
413.55
100.90
79+99.10 Prop. Pt.
R.9W
COUNTY
T7N
T8N
31
32
6
5
54+00 Set 1x2
Sec. Cor
Set 2x2 Stake
8/23/22
73.06
78
53+26.34 Prop. Pt.
Section Line
Transit Line
Seep 56
51+72.45 Set 1x2
Transit Line
Seep 59
This Corner Moved 2.74 E. to Correct
Position 6/4/24 Set 2x2 Stks 30'
N.&W. E.T.M.

209-59

Platted by McPherson	W.O. No. 3-3 D.S.O. No.
Date May 1924	Location T.7 N.R.9 W.
Map No. ✓	Surveyed by Conroy
Platting C'k'd by Purchase	Date 8/16/22
Date June 1924	Indexed

Temp 100
8/16/22

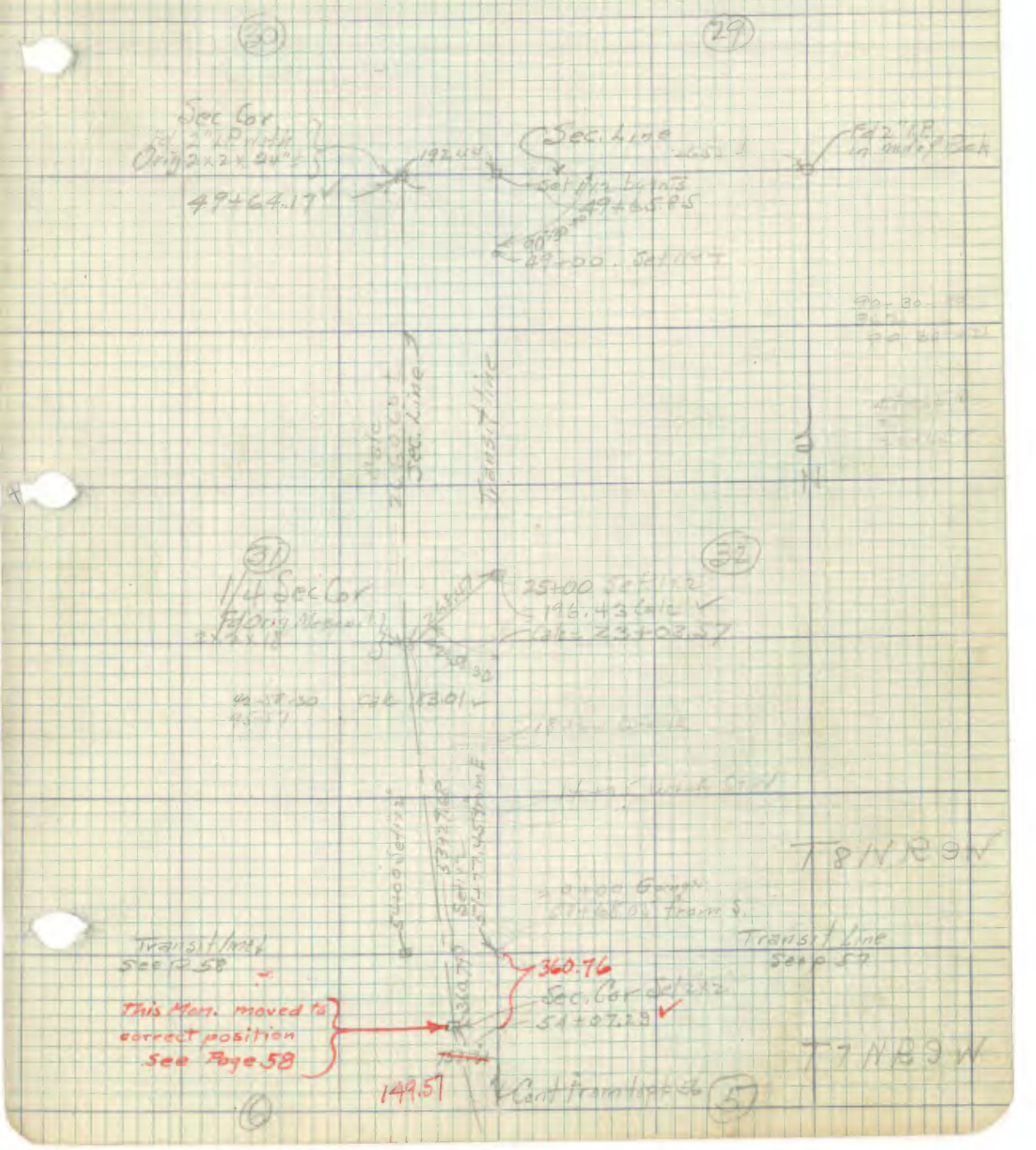

209-60

Platted by McPherson	W.O. No. 339 D.S.O. No.
Date May 1924	Location T7N R9W
Map No.	Surveyed by Conroy
Plotting C'k'd by Purchase	Date 8/17/22
Date June 1924	

T7N R9W
Terrace Lot 1 & 2
8/17/22



209-61

Plotted by McPherson
Date May, 1924
Map No.
Plotting Called by Purchase
Date June 1924

W.O. No. 339
Subject T7N R9W
Surveyed by Conn
Date 8/17/22
Checked

T7N R9W
Temp 105
8/17/22



209-62

Plotted by: McPherson
Date: May 1924
Map No.
Plotting C'k'd by: Purchase
Date: June 1924

W.O. No. 332
Index: T7N R9W
Approved by: [illegible]
Date: 8/22/22

8/22/22
Temp 95
T7+8N R9W

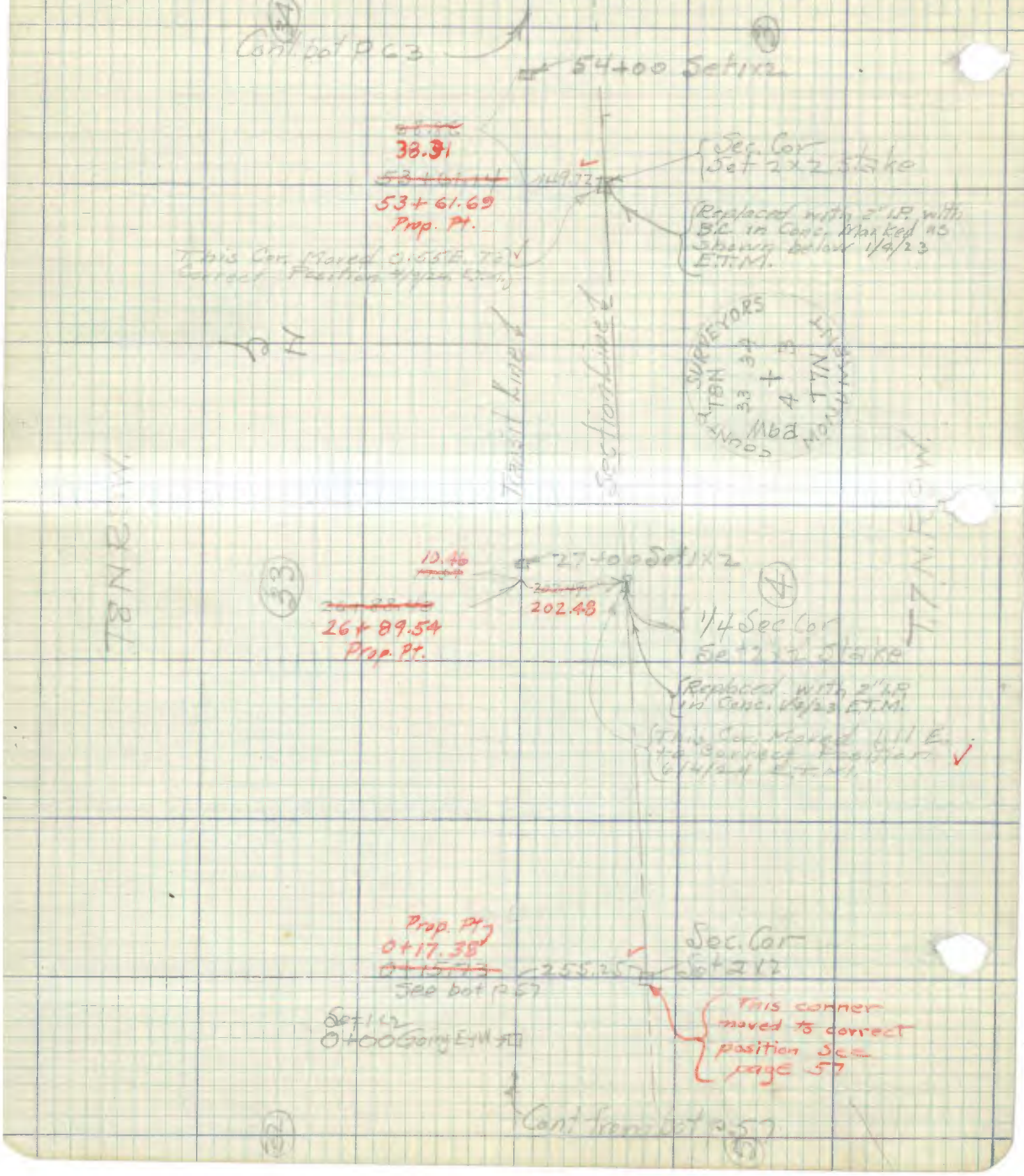

209-63

Platted by McPhaeron	W.O. No. 331 D.S.O. No.
Date May 1924	Location T7N R8W
Map No.	Surveyed by Conn'g & Party
Plotting C'k'd by Purchase	Date 8/22/27
Date June 1924	Indexed

Tenna 95

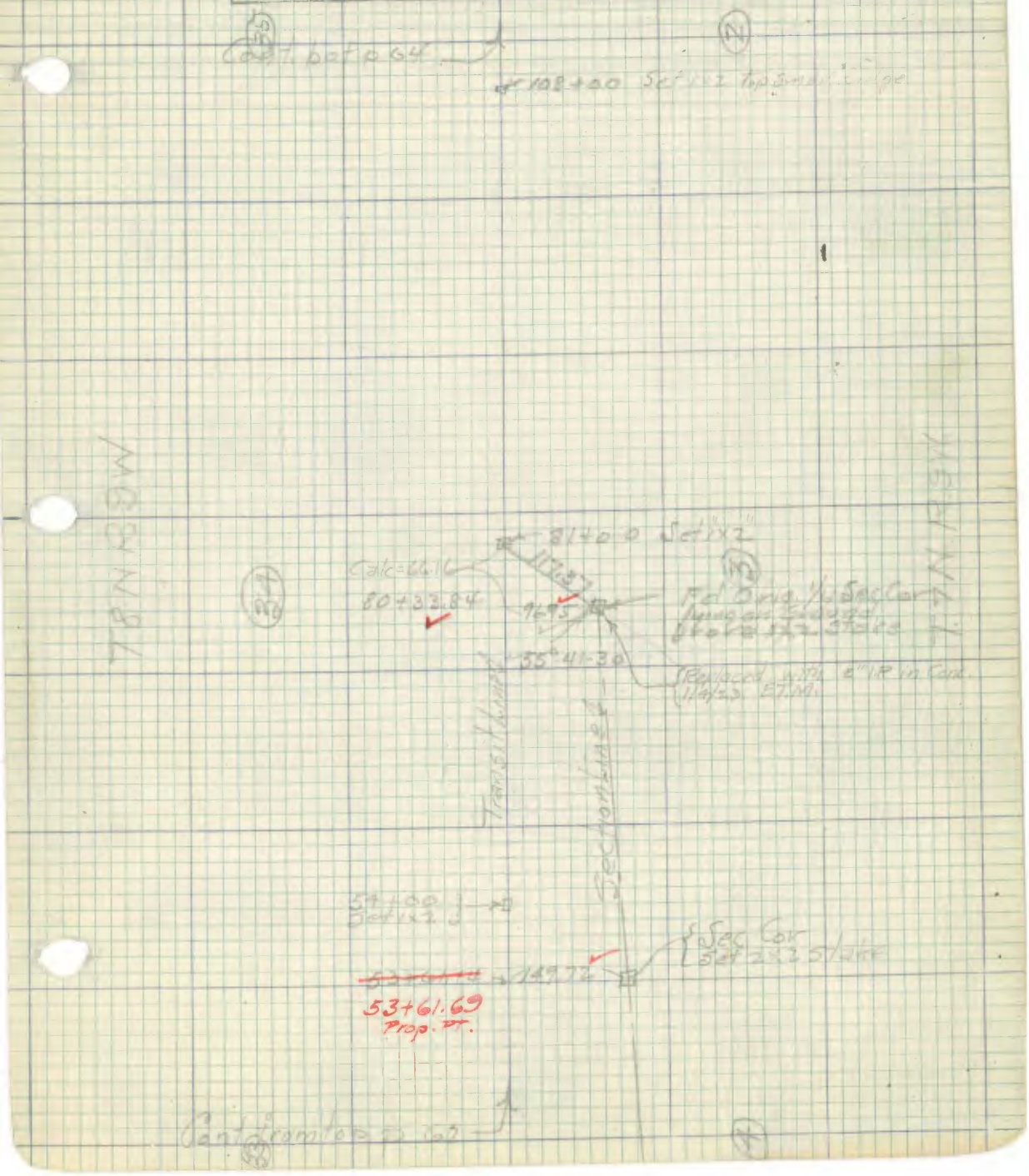

209-64

Platted by	W. O. No. 33 D. S. O. No.
Date	Location T7N R8W
Map No.	Surveyed by [illegible]
Platting C'k'd by Purchase	Date [illegible]
Date June 1924	Indexed



209- 65

Platted by	W. D. No. 335 D. S. O. No.
Date	Location T7N R9W
Map No.	Surveyed by Conlan Roche
Plotting C'k'd by Purchase	Date 8/22/22
Date June 1924	Indexed

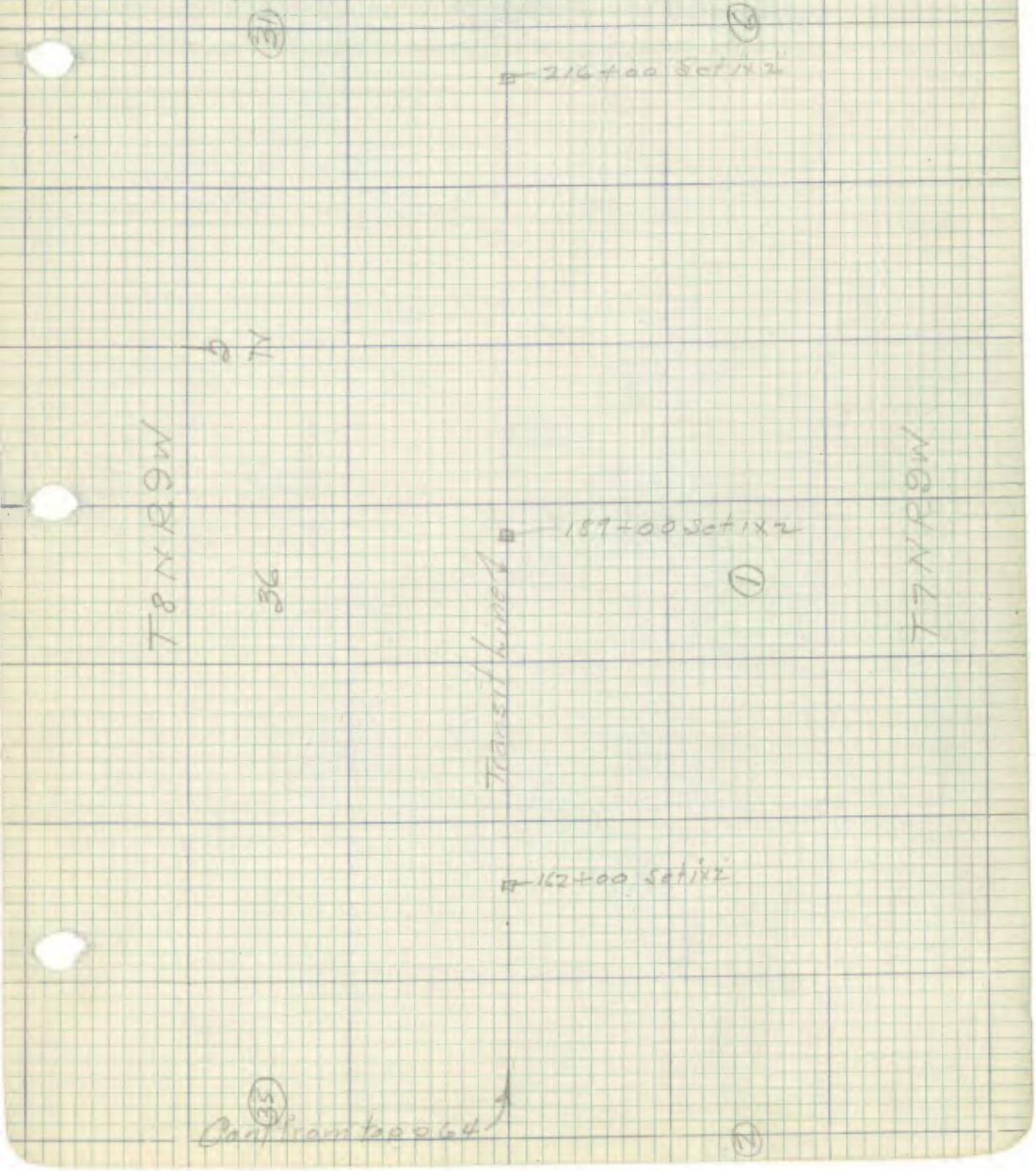

209-26

Plotted by.....	W. D. No..... D. S. O. No.....
Date.....	Location.....
Map Book.....	Surveyed by.....
Plotting C'k'd by.....	Date.....
Date.....	Indexed.....

Date _____ Notes by _____ Chief Party _____ F.B. 209 PG. 67

Platted by _____	W. O. No. _____ D. S. D. No. _____
Date _____	Location _____
Map No. _____	Surveyed by _____
Platting C'k'd by _____	Date _____
Date _____	Indexed A. C. Johnson

SECTION LINES

T8NR13W

W.O. 999

Note: ANY ADDITIONS OR CHANGES ON THIS SHEET MUST BE MADE OR CIRCLED IN Red. WITH DATE AND NAME OF PERSON MAKING CHANGE.

Do not extend notes this side of this line

RETURN TO
LOS ANGELES COUNTY SURVEYOR

F.B._____ PG._____ _____ Chief Party Notes by_____ Date _____

RETURN TO

LOS ANGELES COUNTY SURVEYOR

Do not extend notes this side of this line

Note: ANY ADDITIONS OR CHANGES ON THIS SHEET MUST BE MADE OR CIRCLED IN Red. WITH DATE AND NAME OF PERSON MAKING CHANGE.

Date _____ Notes by _____ Chief Party _____ F.B. 209 PG. 69

Platted by _____	W. O. No. 859 D. S. O. No. _____
Date _____	Location T8N R13W
Map No. _____	Surveyed by _____
Platting C'k'd by _____	Date _____
Date _____	Indexed A. G. Johnson

INDEX MAP of a Portion of T8N, R13W

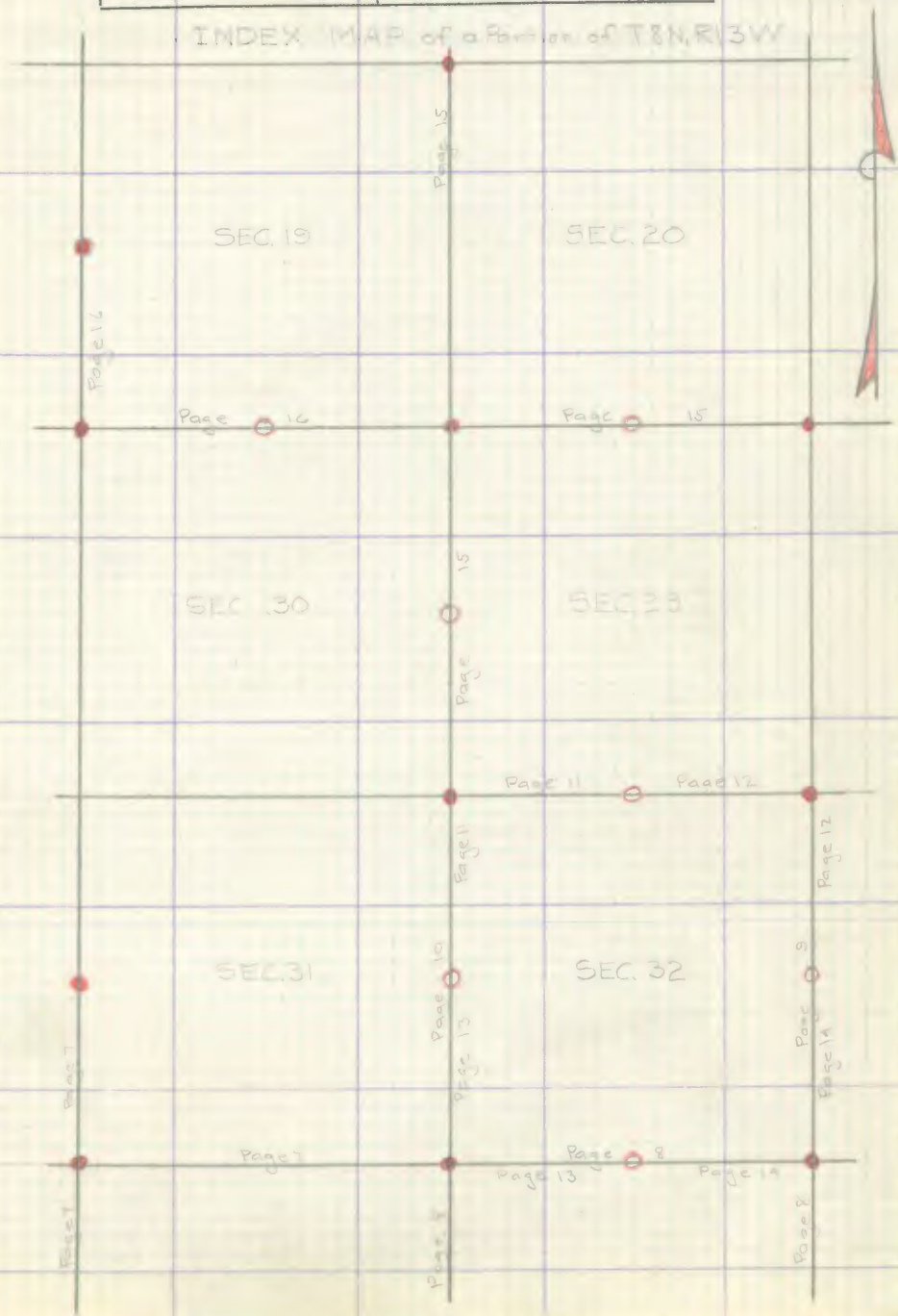

Note: ANY ADDITIONS OR CHANGES ON THIS SHEET MUST BE MADE OR CHANGED IN Red. WITH DATE AND NAME OF PERSON MAKING CHANGE.

Do not extend notes this side of this line

RETURN TO
LOS ANGELES COUNTY SURVEYOR

F.B. 209 PG. 70 Chief Party Notes by Date

RETURN TO
LOS ANGELES COUNTY SURVEYOR

Do not extend notes this side of this line

Note: ANY ADDITIONS OR CHANGES ON THIS SHEET MUST BE MADE OR CIRCLED IN Red. WITH DATE AND NAME OF PERSON MAKING CHANGE.

Date _____ Notes by _____ Chief Party _____ F.B. 209 PG. 71

Platted by _____	W. O. No. 956 D. S. O. No. _____
Date _____	Location [illegible]
Map No. _____	Surveyed by [illegible]
Platting C'k'd by _____	Date [illegible]
Date _____	Indexed R. C. Johnson

Note: ANY ADDITIONS OR CHANGES ON THIS SHEET MUST BE MADE OR CIRCLED IN Red. WITH DATE AND NAME OF PERSON MAKING CHANGE.

RETURN TO
LOS ANGELES COUNTY SURVEYOR

Do not extend notes this side of this line

F.B. 209 Pg. 72 Rosecrans Chief Party Notes by _____ Date Aug. 27-30



RETURN TO
LOS ANGELES COUNTY SURVEYOR

Do not extend notes this side of this line

Note: ANY ADDITIONS OR CHANGES ON THIS SHEET MUST BE MADE OR CIRCLED IN Red. WITH DATE AND NAME OF PERSON MAKING CHANGE.

Date _____ Notes by _____ Chief Party _____ F.B. 209 PG. 73

Platted by Holiday	W. O. No. 222 D. S. O. No. _____
Date Oct 1930	Location T 7 & 8 N R 13 W
Map No. C.S. 8736	Surveyed by [illegible]
Platting C'k'd by Drew	Date [illegible]
Date Oct 1930	Indexed [illegible]

Note: ANY ADDITIONS OR CHANGES ON THIS SHEET MUST BE MADE OR CIRCLED IN Red. WITH DATE AND NAME OF PERSON MAKING CHANGE.

Do not extend notes this side of this line

RETURN TO LOS ANGELES COUNTY SURVEYOR

F.B. 209 Pg. 74 Resecrane Chief Party Notes by _____ Date Aug. 28-50

RETURN TO
LOS ANGELES COUNTY SURVEYOR

Do not extend notes this side of this line

Note: ANY ADDITIONS OR CHANGES ON THIS SHEET MUST BE MADE OR CIRCLED IN Red. WITH DATE AND NAME OF PERSON MAKING CHANGE.

Date_____ Notes by_____ Chief Party_____ F.B. 209 PG. 75

Platted by Holiday	W. O. No. 999 D. S. O. No.
Date Oct 1930	Location T. 8 N. R. 13 W.
Map No. C.S. 8736	Surveyed by Reconnaissance
Platting C'k'd by Drew	Date Aug. 29, 1930
Date Oct 1930	Indexed

Note: ANY ADDITIONS OR CHANGES ON THIS SHEET MUST BE MADE OR CIRCLED IN Red. WITH DATE AND NAME OF PERSON MAKING CHANGE.

Do not extend notes this side of this line

RETURN TO LOS ANGELES COUNTY SURVEYOR

F.B. 209 Pg. 76 J D Boyer Chief Party Notes by _____ Date 9-2-30

RETURN TO
LOS ANGELES COUNTY SURVEYOR

Do not extend notes this side of this line

Note: ANY ADDITIONS OR CHANGES ON THIS SHEET MUST BE MADE OR CIRCLED IN Red. WITH DATE AND NAME OF PERSON MAKING CHANGE.

Date ______ Notes by ______ Chief Party ______ F.B. 209 PG 77

Platted by Holiday	W. O. No. 339 D. S. O. No. ______
Date Oct 1930	Location T4N R13W
Map No. C.S. 8736	Surveyed by Baker & Pauly
Platting C'k'd by Drew	Date Sept 2 & 3 1930
Date Oct 1930	Indexed A. C. Johnson

J.D. Baker
S. H. Nichols T
G. W. Schaefer
J. P. Pierce
A. R. Hale

From Top Page 11

Note: ANY ADDITIONS OR CHANGES ON THIS SHEET MUST BE MADE OR CIRCLED IN Red. WITH DATE AND NAME OF PERSON MAKING CHANGE.

Do not extend notes this side of this line

RETURN TO LOS ANGELES COUNTY SURVEYOR

F.B. 209 PG. 78 _____ Chief Party Notes by _____ Date _____

RETURN TO
LOS ANGELES COUNTY SURVEYOR

Do not extend notes this side of this line

Note: ANY ADDITIONS OR CHANGES ON THIS SHEET MUST BE MADE OR CIRCLED IN Red. WITH DATE AND NAME OF PERSON MAKING CHANGE.

Date _____ Notes by _____ Chief Party _____ F.B. 209 PG. 79

Platted by Holiday	W. O. No. 999 D. S. O. No.
Date Oct 1930	Location T8N R13W
Map No. C.S. 8736	Surveyed by Boyer & party
Platting C'k'd by Drew	Date Sept. 3rd 1930
Date Oct 1930	Indexed A. C. Johnson



Note: ANY ADDITIONS OR CHANGES ON THIS SHEET MUST BE MADE OR CIRCLED IN Red. WITH DATE AND NAME OF PERSON MAKING CHANGE.

Do not extend notes this side of this line

RETURN TO
LOS ANGELES COUNTY SURVEYOR

F.B. 209 Pg. 80 Chief Party Notes by Date

Fd 3x3 Fd 2x2 Fd 2x2

Fd B.C. Conc. Mon. Mkd as shown FB 209-121

Fd 4x4

2647.04

1323.19

To Top Page 16

Fd 4x4

Fd 2" I.P. with Brass Cap Mkd as Shown Set in Conc. 1' under C.S. 8736, F.B. 208-121 The Monuments on this N & S line were set on Survey of Del Sur - Willow Springs Road per G. Hitchcock

1323.22 @ 78°

1323.42 @ 78°

1322.60 @ 74°

1324.88 @ 82°

Set 2" I.P. with Brass Cap Mkd as shown under By Pan

SEC 30

Set SW & T

2635.15

2635.16
2645.41
5280.56
2640.28
2635.15
5.13

B.C. Conc Mon Page 11

179°14'
356°56'

30" adj

Fd B.C. Conc Mon. Cor to Sec 28, 29, 32 & 33 T8N R13W Page 9 & 12

SEC. 32

From bottom left Page 11

COUNTY SURVEYOR MONUMENT R13W T8N 18 17 19 20

Set B.C. Conc Mon. Mkd as shown 1' under 4x4 Stake Set by N & S Par.

Fd 3" I.P. Pr.

COUNTY SURVEYOR MONUMENT R13W T8N 20 29 1/4 SEC. COR

300' Tape 32 Std. @ 82°

2646.39

1324.32

Lowered Mon. 1' under

2646.72

2646.71

Fd white 4x4 above ground

Fd white 3x4

Fd B.C. Con. Mon Mkd as shown F.B. 208-121 C.S. 8736

COUNTY SURVEYOR MONUMENT R13W T8N 19 20 30 29

COUNTY SURVEYOR MONUMENT R13W T8N 20 21 29 28

COUNTY SURVEYOR MONUMENT R13W T8N 30 29 1/4 SEC. COR

SEC 29 T8N R13W

RETURN TO LOS ANGELES COUNTY SURVEYOR

Do not extend notes this side of this line

Note: ANY ADDITIONS OR CHANGES ON THIS SHEET MUST BE MADE OR CIRCLED IN Red WITH DATE AND NAME OF PERSON MAKING CHANGE.

Date _____ Notes by _____ Chief Party _____ F.B. 209 PG. 81

Platted by Holiday	W. O. No. 598 D. S. O. No.
Date Oct 1930	Location T8NR13W
Map No. C.S. 8736	Surveyed by Boyer & Party
Platting C'k'd by Drew	Date Sept 8 & 10 1930
Date Oct 1930	Indexed A. C. Johnson



Note: ANY ADDITIONS OR CHANGES ON THIS SHEET MUST BE MADE OR CIRCLED IN Red. WITH DATE AND NAME OF PERSON MAKING CHANGE.

Do not extend notes this side of this line

RETURN TO
LOS ANGELES COUNTY SURVEYOR

F.B. 209 PG. 82 _____ Chief Party Notes by _____ Date _____

RETURN TO
LOS ANGELES COUNTY SURVEYOR

Do not extend notes this side of this line

Notes: ANY ADDITIONS OR CHANGES ON THIS SHEET MUST BE MADE OR CIRCLED IN Red. WITH DATE AND NAME OF PERSON MAKING CHANGE.

Date _____ Notes by _____ Chief Party _____ F.B. 203 PG. 83

Platted by _____	W. O. No. 107 D. S. O. No. _____
Date _____	Location T7N R13W
Map No. B-742.	Surveyed by Boyer & Party
Platting C'k'd by _____	Date July 04, 1937
Date _____	Indexed A. C. Johnson 8-20-38

Survey of
Additional Section Lines

in

T 7N R13W

300' Tape #47
Std. @ 94°

See Map of Beck Meyers Survey
C.B. 8213

See C.S. 9787

J.D. Boyer
J.H. Balderi
G.H. Nichols RC
G.W. Schaefer RC
O.F. Held RC
J.P. Pierce RC

Note: ANY ADDITIONS OR CHANGES ON THIS SHEET MUST BE MADE OR CIRCLED IN Red. WITH DATE AND NAME OF PERSON MAKING CHANGE.

Do not extend notes this side of this line

RETURN TO
LOS ANGELES COUNTY SURVEYOR

F.B. 209 Pg. 84 Chief Party Notes by Date

INDEX MAP
T.7N R13W.

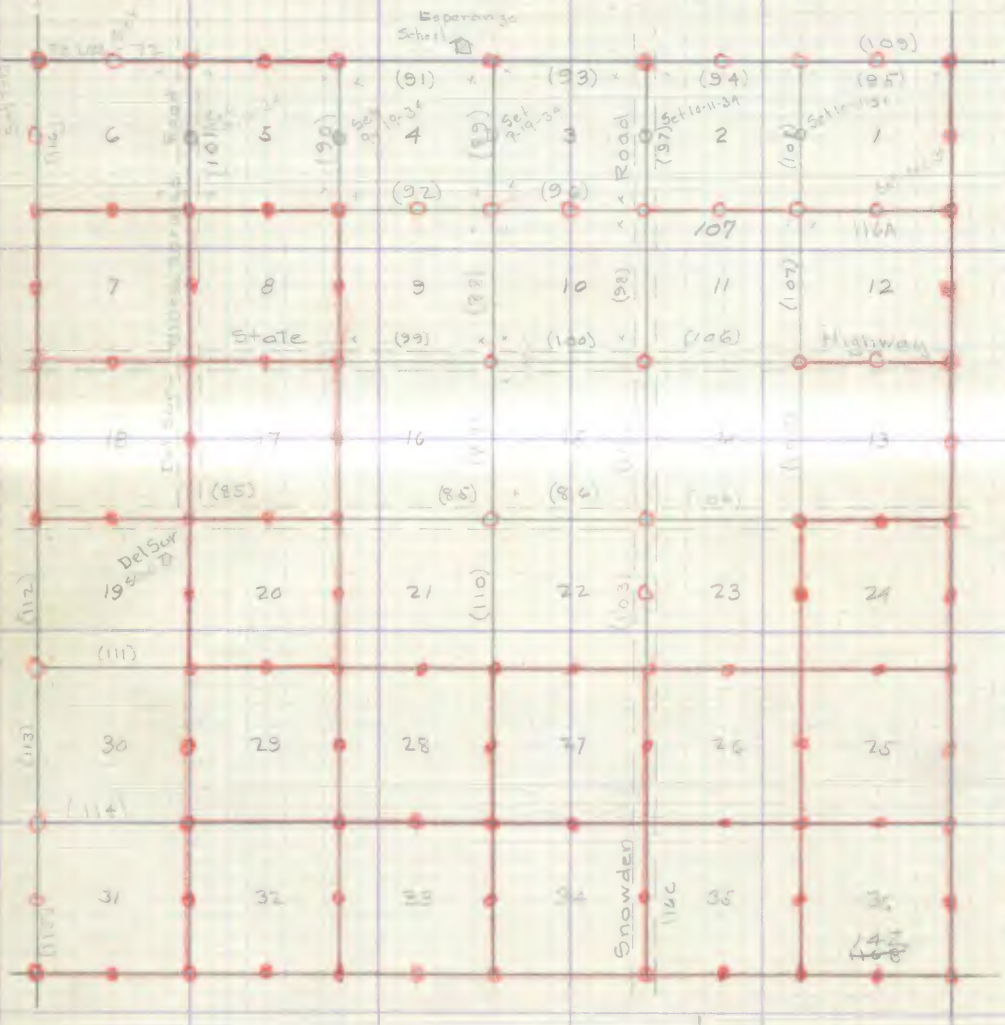

● = B.C. Conc Mon

○ = Accepted Corner

—— = Chained distances

RETURN TO
LOS ANGELES COUNTY SURVEYOR

Do not extend notes this side of this line

Note: ANY ADDITIONS OR CHANGES ON THIS SHEET MUST BE MADE OR CIRCLED IN Red. WITH DATE AND NAME OF PERSON MAKING CHANGE.

Date _____ Notes by _____ Chief Party _____ F.B. 209 Pg. 85

Platted by McPherson	W. O. No. 107 D. S. O. No.
Date	Location T7N R13W
Map No. B-831	Surveyed by Boyer & Party
Platting C'k'd by Cox	Date July 27, 28 1931
Date July 1937	Indexed A. C. Johnson



Note: ANY ADDITIONS OR CHANGES ON THIS SHEET MUST BE MADE OR CIRCLED IN Red. WITH DATE AND NAME OF PERSON MAKING CHANGE.

Do not extend notes this side of this line

RETURN TO
LOS ANGELES COUNTY SURVEYOR

F.B. 209 PG. 86 Chief Party Notes by Date

RETURN TO
LOS ANGELES COUNTY SURVEYOR

Do not extend notes this side of this line

Notes: ANY ADDITIONS OR CHANGES ON THIS SHEET MUST BE MADE OR CIRCLED IN Red. WITH DATE AND NAME OF PERSON MAKING CHANGE.

Date _____ Notes by _____ Chief Party _____ F.B. 209 PG. 87

Platted by McPherson	W. O. No. 107 D. S. O. No.
Date B-8317	Location T7N R13W
Map No.	Surveyed by Sauer & Perry
Platting C'k'd by	Date July 29 1931
Date July 1937	Indexed A. C. Johnson

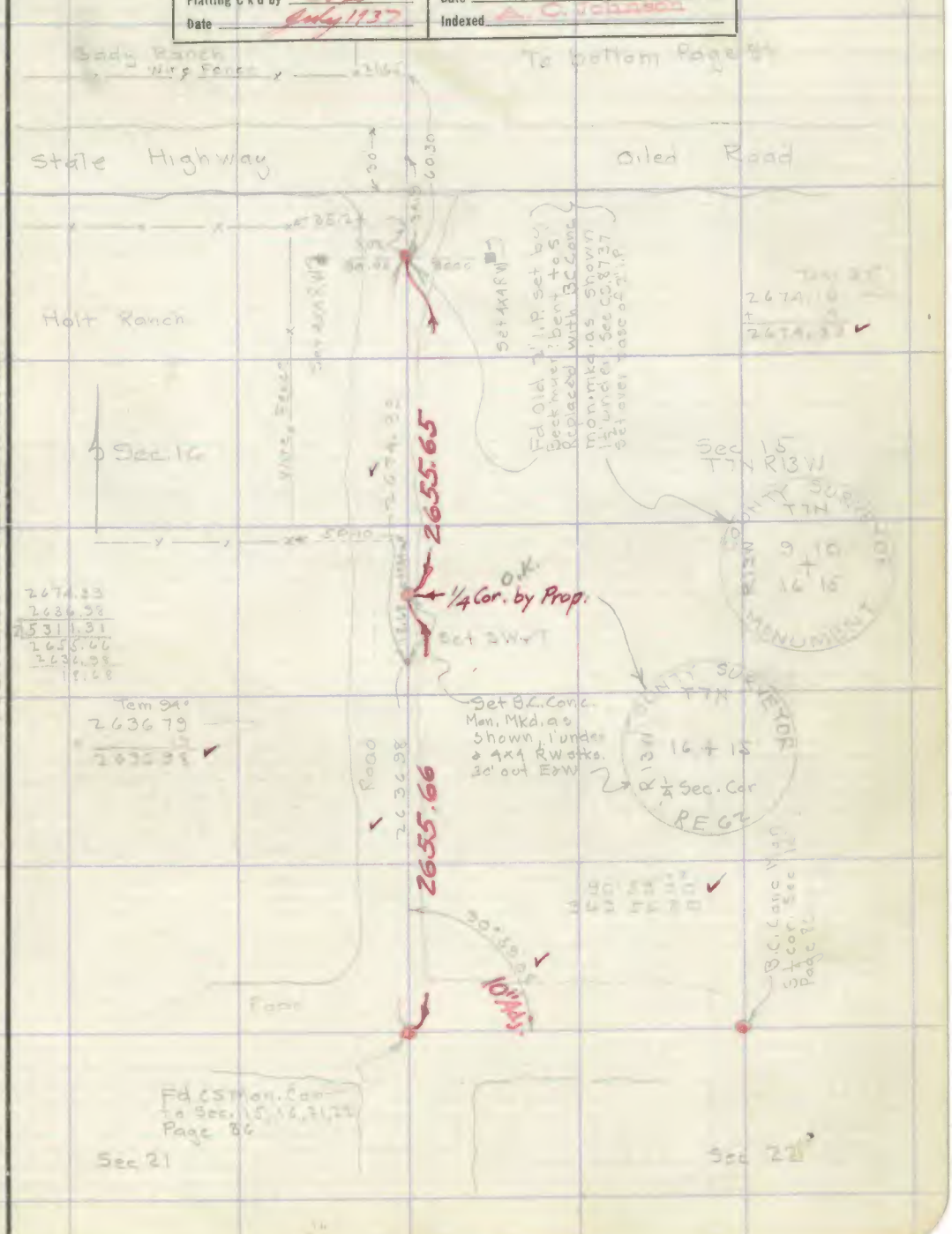

Note: ANY ADDITIONS OR CHANGES ON THIS SHEET MUST BE MADE OR CIRCLED IN Red. WITH DATE AND NAME OF PERSON MAKING CHANGE.

Do not extend notes this side of this line

RETURN TO LOS ANGELES COUNTY SURVEYOR

F.B. 209 PG. 88 Chief Party Notes by Date

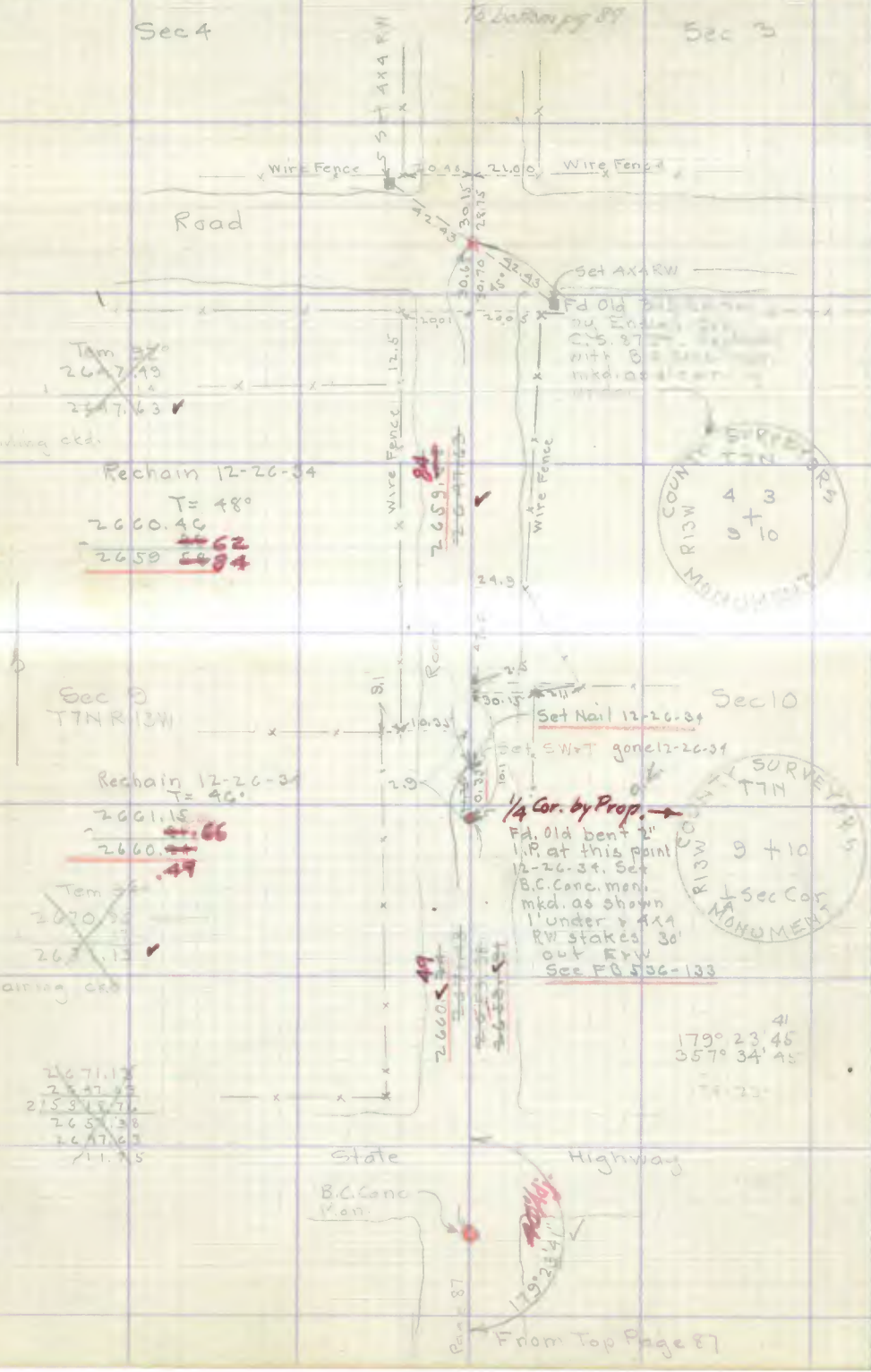

RETURN TO
LOS ANGELES COUNTY SURVEYOR

Do not extend notes this side of this line

Note: ANY ADDITIONS OR CHANGES ON THIS SHEET MUST BE MADE OR CIRCLED IN Red. WITH DATE AND NAME OF PERSON MAKING CHANGE.

Date [illegible] Notes by [illegible] Chief Party [illegible] F.B. 209 PG. 89

Platted by [illegible]	W. O. No. [illegible] D. S. O. No.
Date [illegible]	Location T7N, R13W
Map No. [illegible]	Surveyed by [illegible]
Platting C'k'd by [illegible]	Date [illegible]
Date July 1937.	Indexed A. C. Johnson

Notes: ANY ADDITIONS OR CHANGES ON THIS SHEET MUST BE MADE OR CIRCLED IN Red. WITH DATE AND NAME OF PERSON MAKING CHANGE.

Do not extend notes this side of this line

RETURN TO LOS ANGELES COUNTY SURVEYOR

F.B. 209 PG. 90 Chief Party Notes by Date

RETURN TO
LOS ANGELES COUNTY SURVEYOR

Do not extend notes this side of this line

Note: ANY ADDITIONS OR CHANGES ON THIS SHEET MUST BE MADE OR CIRCLED IN Red. WITH DATE AND NAME OF PERSON MAKING CHANGE.

Date _____ Notes by _____ Chief Party _____ F.B. _____ Pg. 91

Platted by McPherson	W. O. No. _____ D. S. O. No. _____
Date _____	Location _____
Map No. B-831	Surveyed by _____
Platting C'k'd by Cox	Date _____
Date July 1937	Indexed A. C. Johnson

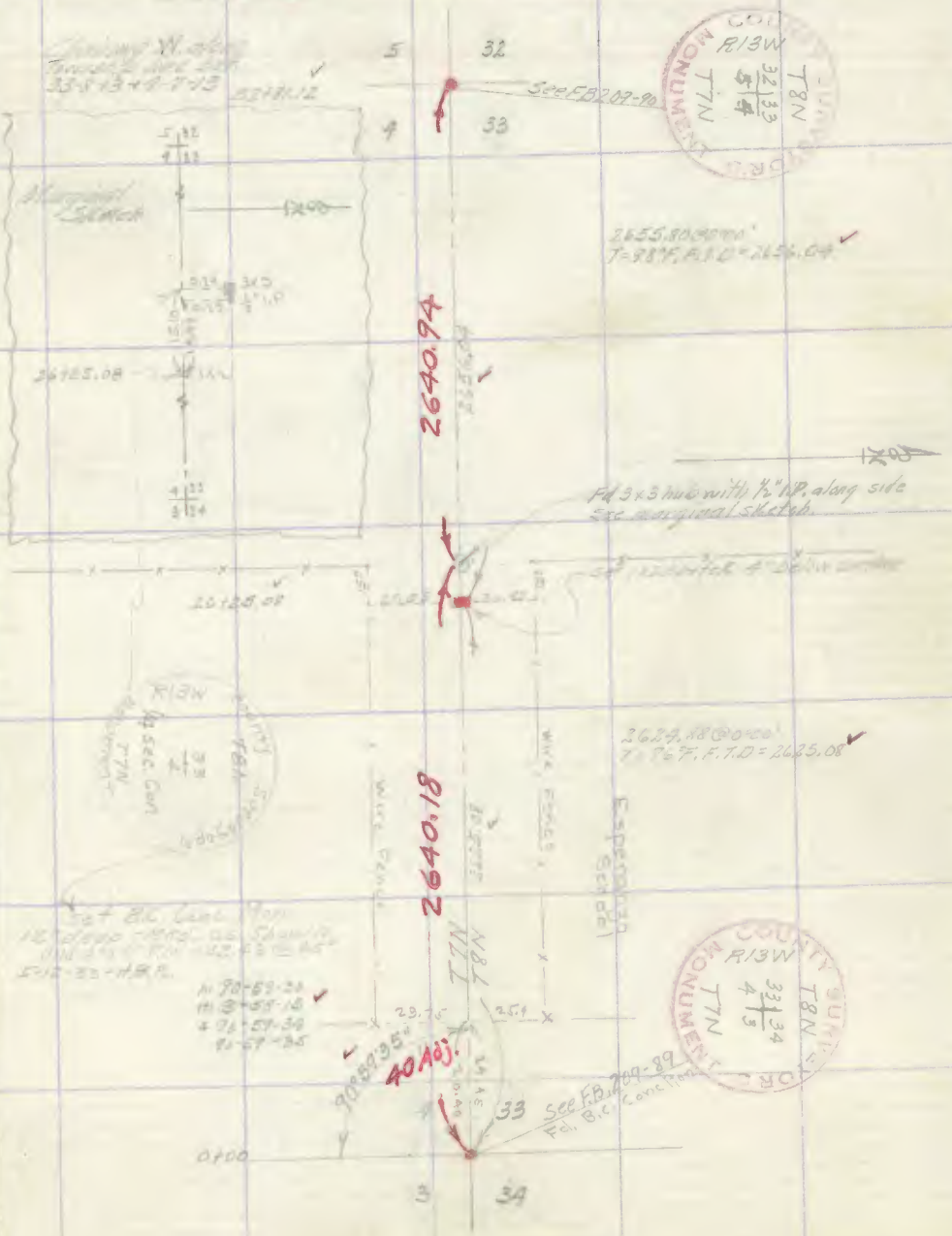

Notes: ANY ADDITIONS OR CHANGES ON THIS SHEET MUST BE MADE OR CIRCLED IN Red. WITH DATE AND NAME OF PERSON MAKING CHANGE.

Do not extend notes this side of this line

RETURN TO
LOS ANGELES COUNTY SURVEYOR

F.B. 209 PG. 92 J. D. Boyer Chief Party Notes by J.H. Bender Date Aug 18 1941

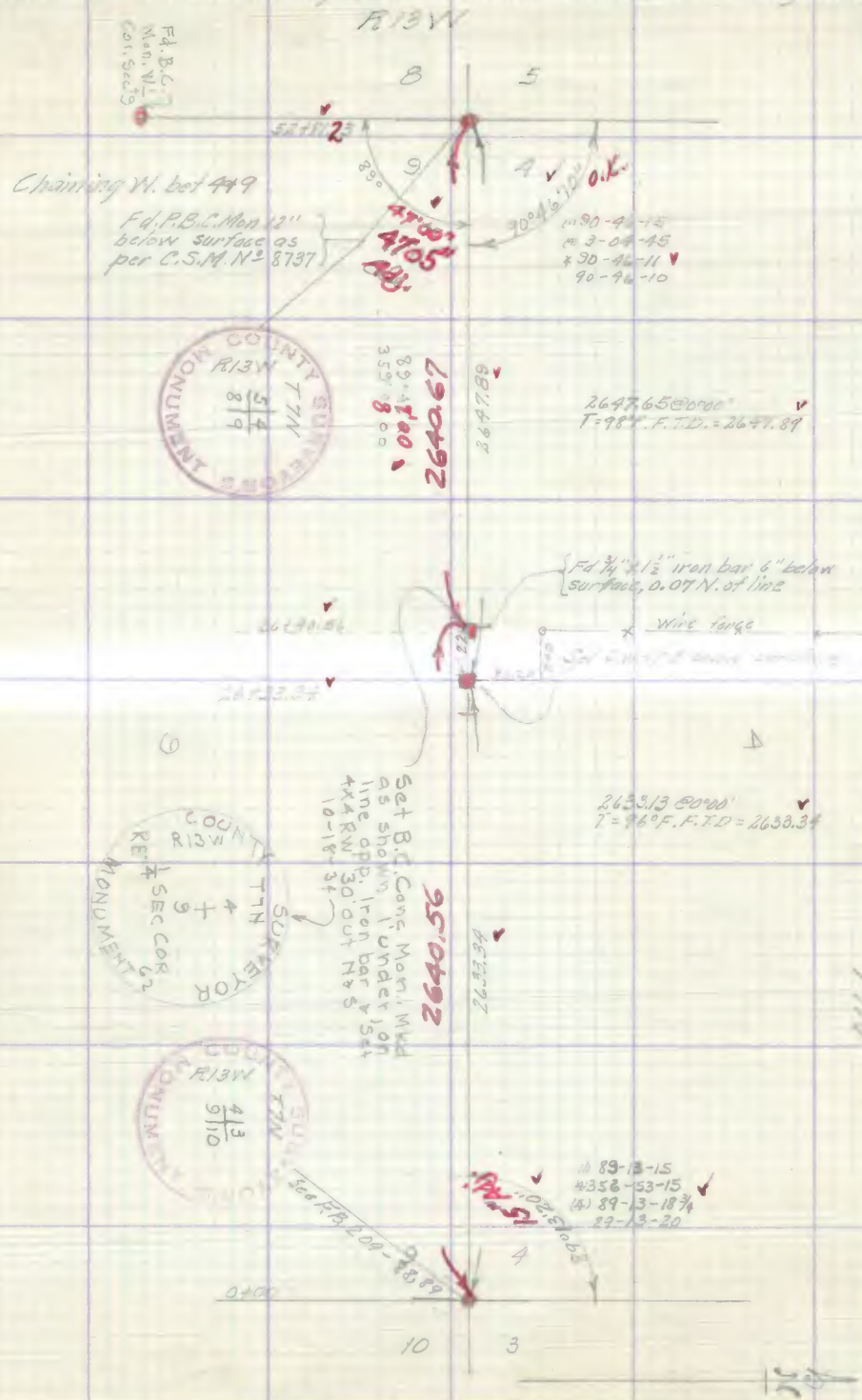

RETURN TO
LOS ANGELES COUNTY SURVEYOR

Do not extend notes this side of this line

Note: ANY ADDITIONS OR CHANGES ON THIS SHEET MUST BE MADE OR CIRCLED IN Red. WITH DATE AND NAME OF PERSON MAKING CHANGE.

Date _____ Notes by _____ Chief Party _____ F.B. 207 PG. 93

Platted by McPherson	W. O. No. 102 D. S. O. No.
Date	Location T7N R13W
Map No. B-831	Surveyed by Bauer & Party
Platting C'k'd by Co	Date Aug 1931
Date July 1937	Indexed A. O. Johnson

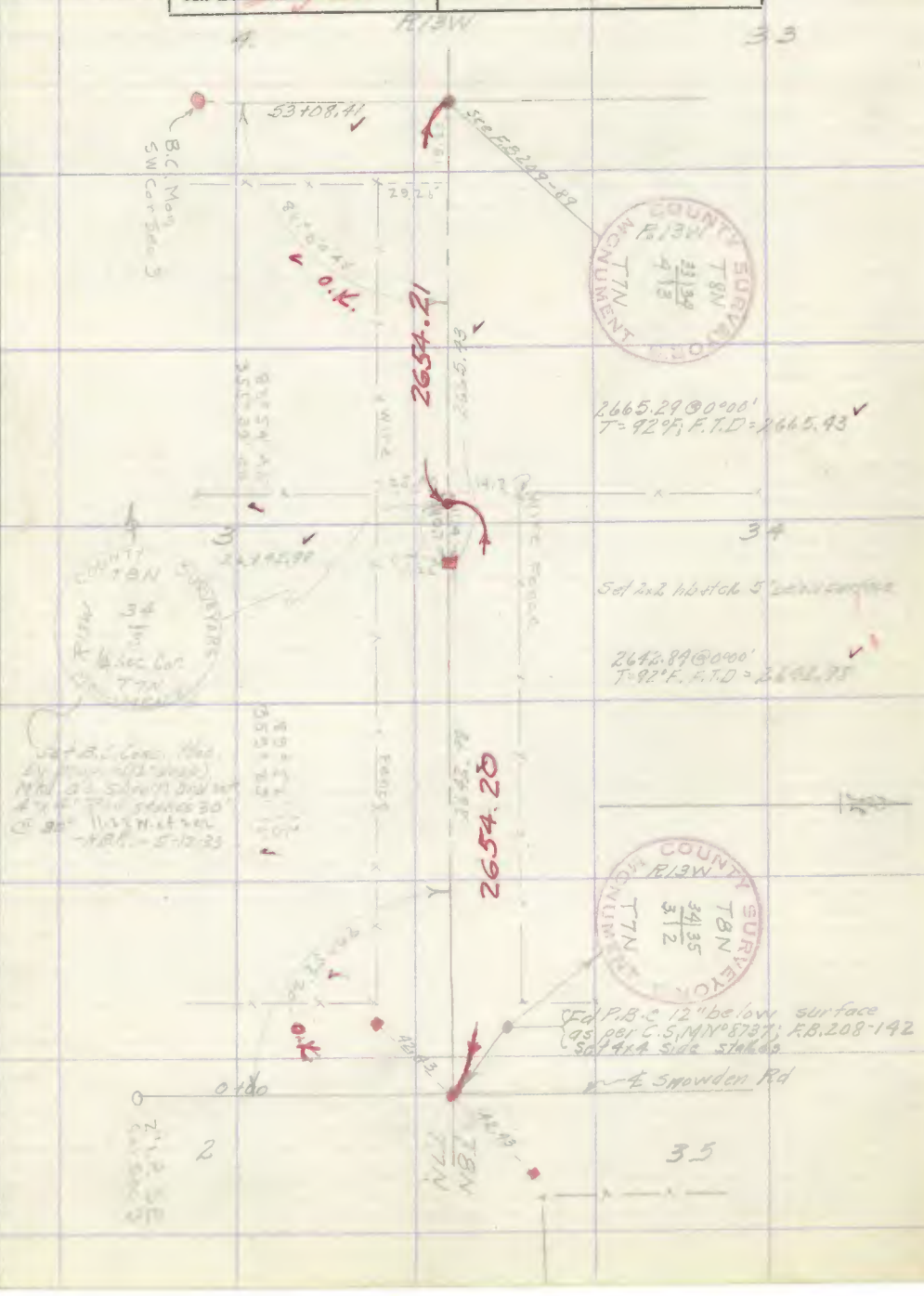

Note: ANY ADDITIONS OR CHANGES ON THIS SHEET MUST BE MADE OR CIRCLED IN Red, WITH DATE AND NAME OF PERSON MAKING CHANGE.

Do not extend notes this side of this line

RETURN TO
LOS ANGELES COUNTY SURVEYOR

F.B. 203 Pg. 94 Chief Party Notes by Date

To Bottom pg 95

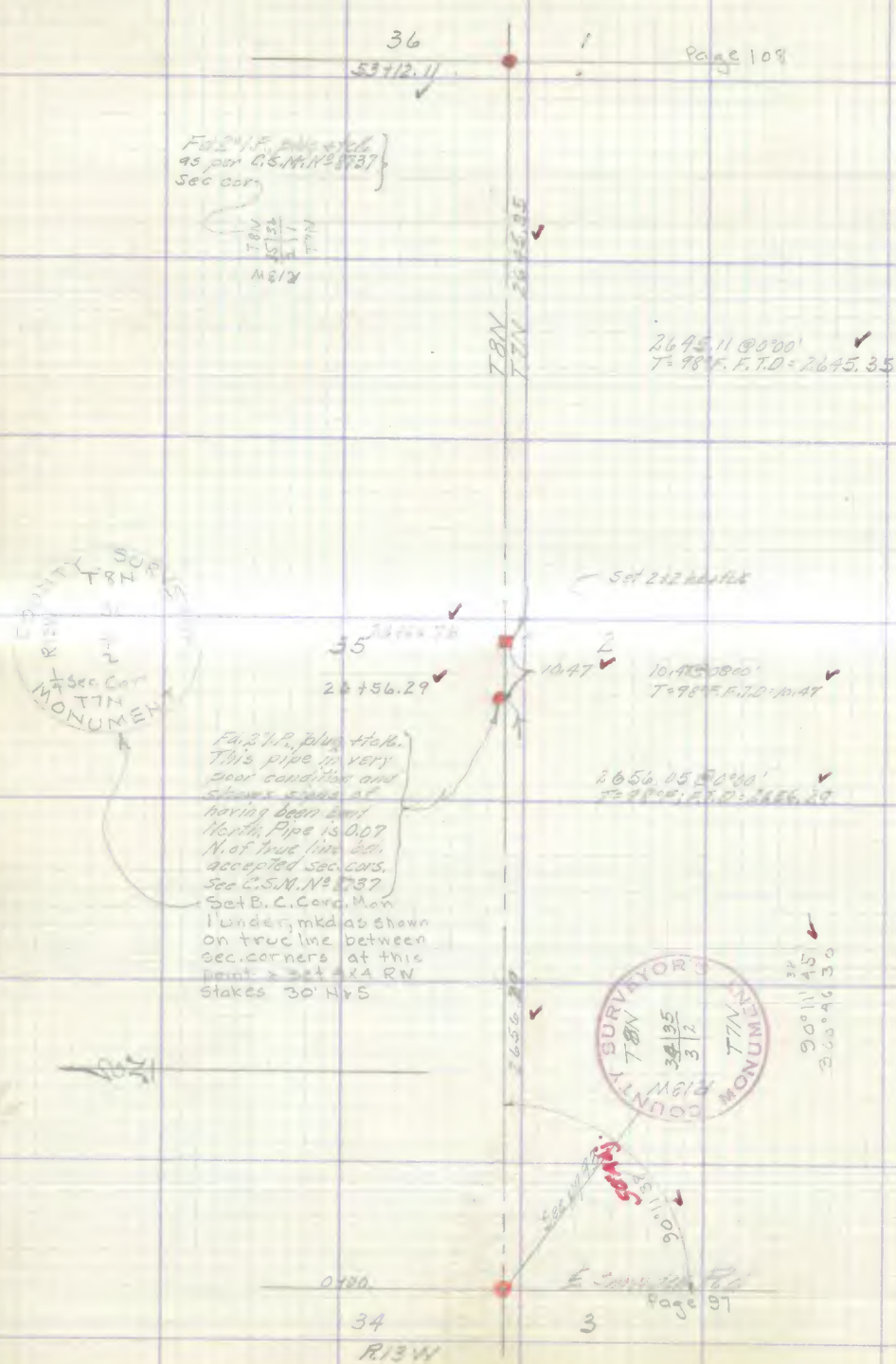

RETURN TO
LOS ANGELES COUNTY SURVEYOR

Do not extend notes this side of this line

Note: ANY ADDITIONS OR CHANGES ON THIS SHEET MUST BE MADE OR CIRCLED IN Red. WITH DATE AND NAME OF PERSON MAKING CHANGE.

Date _____ Notes by _____ Chief Party _____ F.B. 209 PG. 95

Platted by McPherson	W. O. No. 102 D. S. O. No.
Date	Location T7N R13W
Map No. B-831	Surveyed by Boyler & Party
Platting C'k'd by [illegible]	Date Aug 1931
Date July 1937	Indexed A. C. Johnson

Note: ANY ADDITIONS OR CHANGES ON THIS SHEET MUST BE MADE OR CIRCLED IN Red. WITH DATE AND NAME OF PERSON MAKING CHANGE.

Do not extend notes this side of this line

RETURN TO
LOS ANGELES COUNTY SURVEYOR

F.B. 209 PG. 96 Chief Party Notes by Date



RETURN TO
LOS ANGELES COUNTY SURVEYOR

Do not extend notes this side of this line

Note: ANY ADDITIONS OR CHANGES ON THIS SHEET MUST BE MADE OR CIRCLED IN Red. WITH DATE AND NAME OF PERSON MAKING CHANGE.

Date _____ Notes by _____ Chief Party _____ F.B. 293 PG. 97

Platted by M.E. Pherson	W. O. No. _____ D. S. O. No. _____
Date _____	Location T7N R13W
Map No. B-831	Surveyed by Bauer & Parks
Platting C'k'd by Cox	Date Oct 6 1931
Date July 1937	Indexed A. C. JOHNSON

Note: ANY ADDITIONS OR CHANGES ON THIS SHEET MUST BE MADE OR CIRCLED IN Red. WITH DATE AND NAME OF PERSON MAKING CHANGE.

Do not extend notes this side of this line

RETURN TO
LOS ANGELES COUNTY SURVEYOR

F.B. 209 Pg. 98 Chief Party Notes by Date

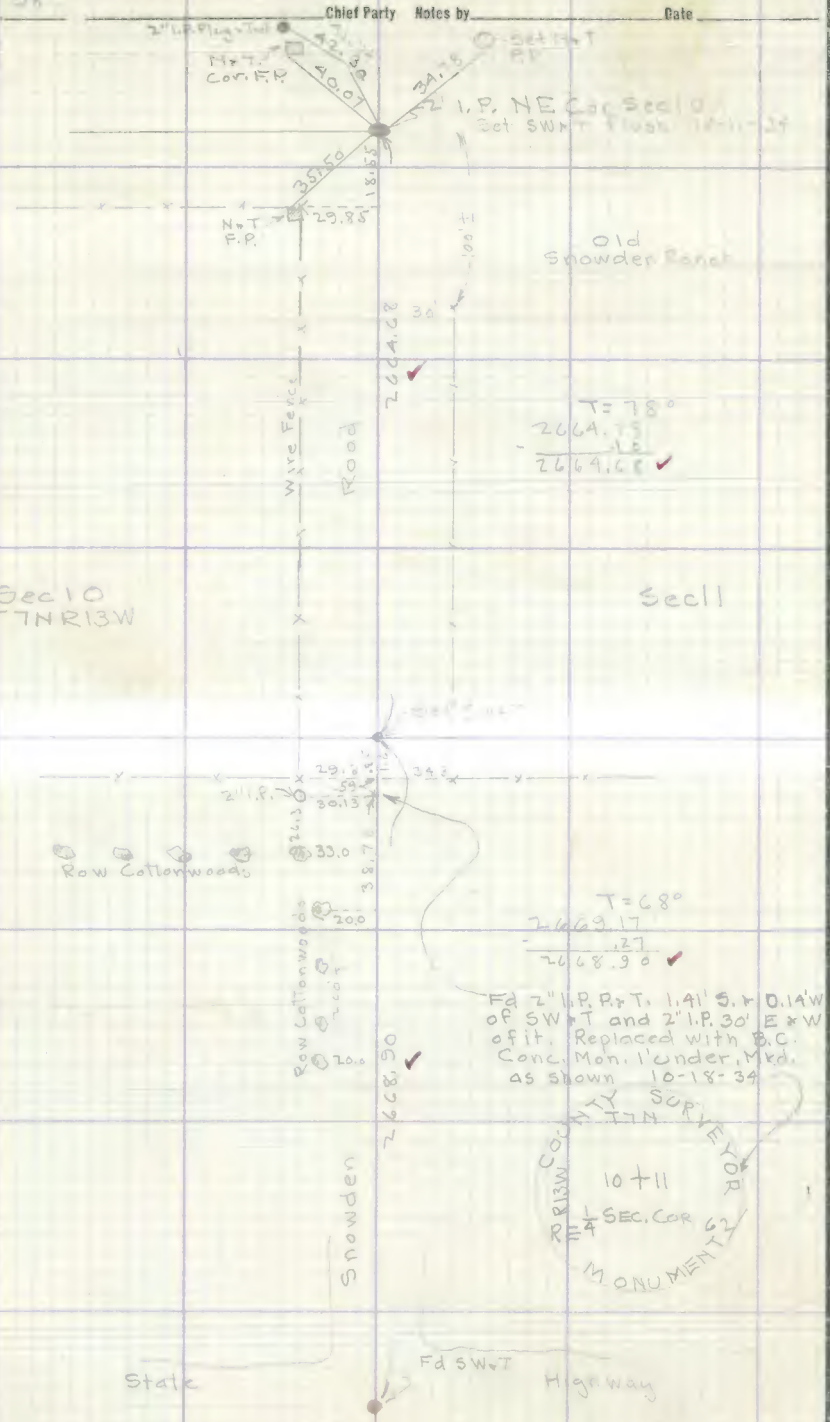

RETURN TO
LOS ANGELES COUNTY SURVEYOR

Do not extend notes this side of this line

Notes: ANY ADDITIONS OR CHANGES ON THIS SHEET MUST BE MADE OR CIRCLED IN Red. WITH DATE AND NAME OF PERSON MAKING CHANGE.

Date _____ Notes by _____ Chief Party _____ F.B. 209 PG. 99

Platted by _____	W. O. No. 107 D. S. O. No. _____
Date _____	Location T7NR13W
Map No. _____	Surveyed by Bauer & Party
Platting C'k'd by _____	Date Oct 7 1931
Date _____	Indexed A. C. Johnson

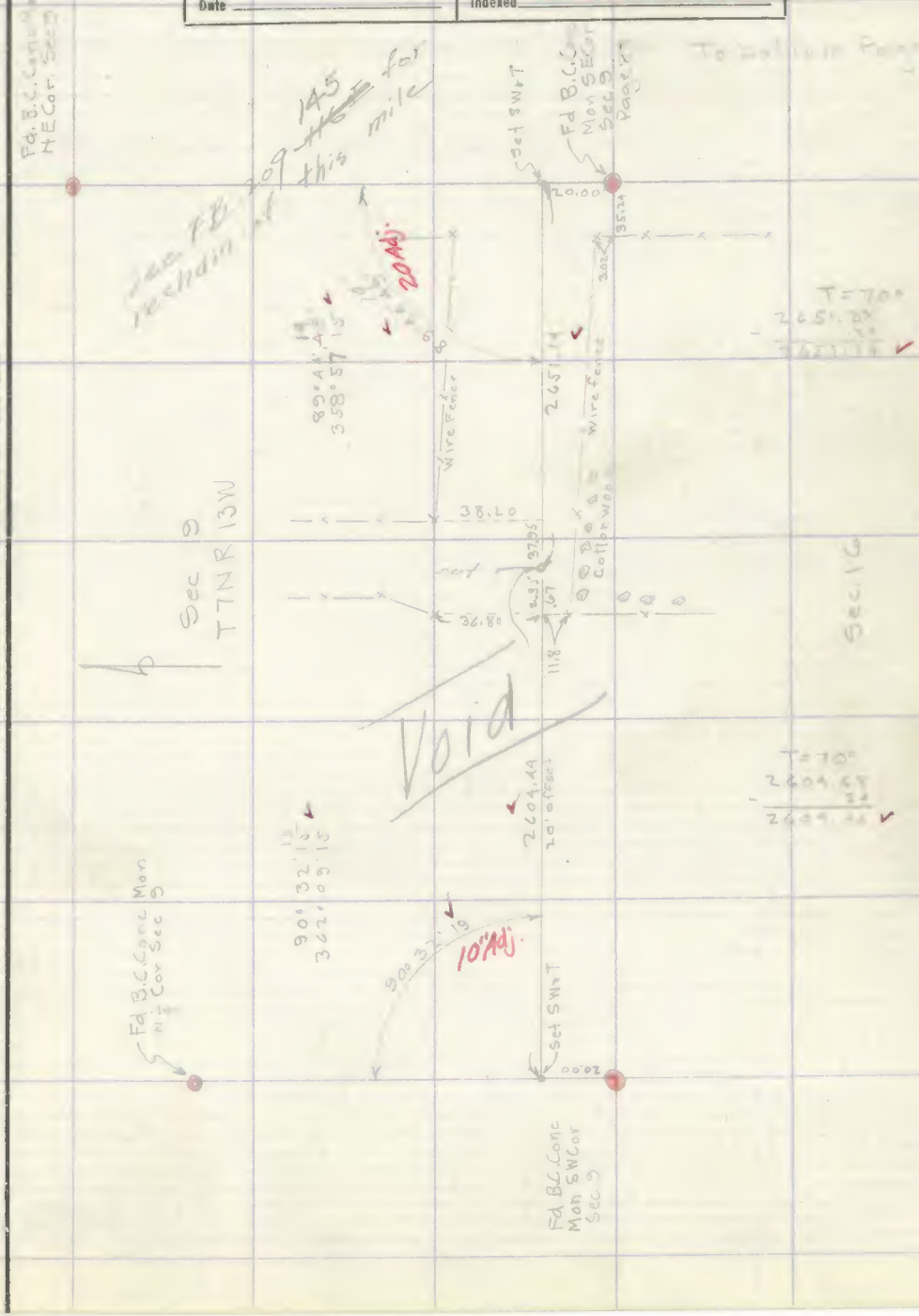

Note: ANY ADDITIONS OR CHANGES ON THIS SHEET MUST BE MADE OR CIRCLED IN Red. WITH DATE AND NAME OF PERSON MAKING CHANGE.

Do not extend notes this side of this line

RETURN TO
LOS ANGELES COUNTY SURVEYOR

F.B. 203 PG. 100 Chief Party Notes by Date

RETURN TO
LOS ANGELES COUNTY SURVEYOR

Do not extend notes this side of this line

Notes: ANY ADDITIONS OR CHANGES ON THIS SHEET MUST BE MADE OR CIRCLED IN Red. WITH DATE AND NAME OF PERSON MAKING CHANGE.

Date _____ Notes by _____ Chief Party _____ F.B. 209 Pg. 101

Platted by McPherson	W. O. No. 107 D. S. O. No.
Date	Location T7N R13W
Map No. B-831	Surveyed by Boyer & Party
Platting C'k'd by Cox	Date Oct 18th 1931
Date July 1937	Indexed A. C. Johnson



Note: ANY ADDITIONS OR CHANGES ON THIS SHEET MUST BE MADE OR CIRCLED IN Red. WITH DATE AND NAME OF PERSON MAKING CHANGE.

Do not extend notes this side of this line

RETURN TO
LOS ANGELES COUNTY SURVEYOR

F.B. 209 PG. 102 JDBoyer Chief Party Notes by Nichols Date Oct. 8 31

RETURN TO
LOS ANGELES COUNTY SURVEYOR

Do not extend notes this side of this line

Note: ANY ADDITIONS OR CHANGES ON THIS SHEET MUST BE MADE OR CIRCLED IN Red. WITH DATE AND NAME OF PERSON MAKING CHANGE.

Date_____ Notes by_____ Chief Party_____ F.B. 203 PG. 103

Platted by MSPherson	W. O. No. 187 D. S. O. No.
Date	Location T7NR13W
Map No. B-831	Surveyed by Bower & Party
Platting C'k'd by Cz	Date Oct 1931
Date July 1937	Indexed A. C. Johnson

From bottom, Page 102

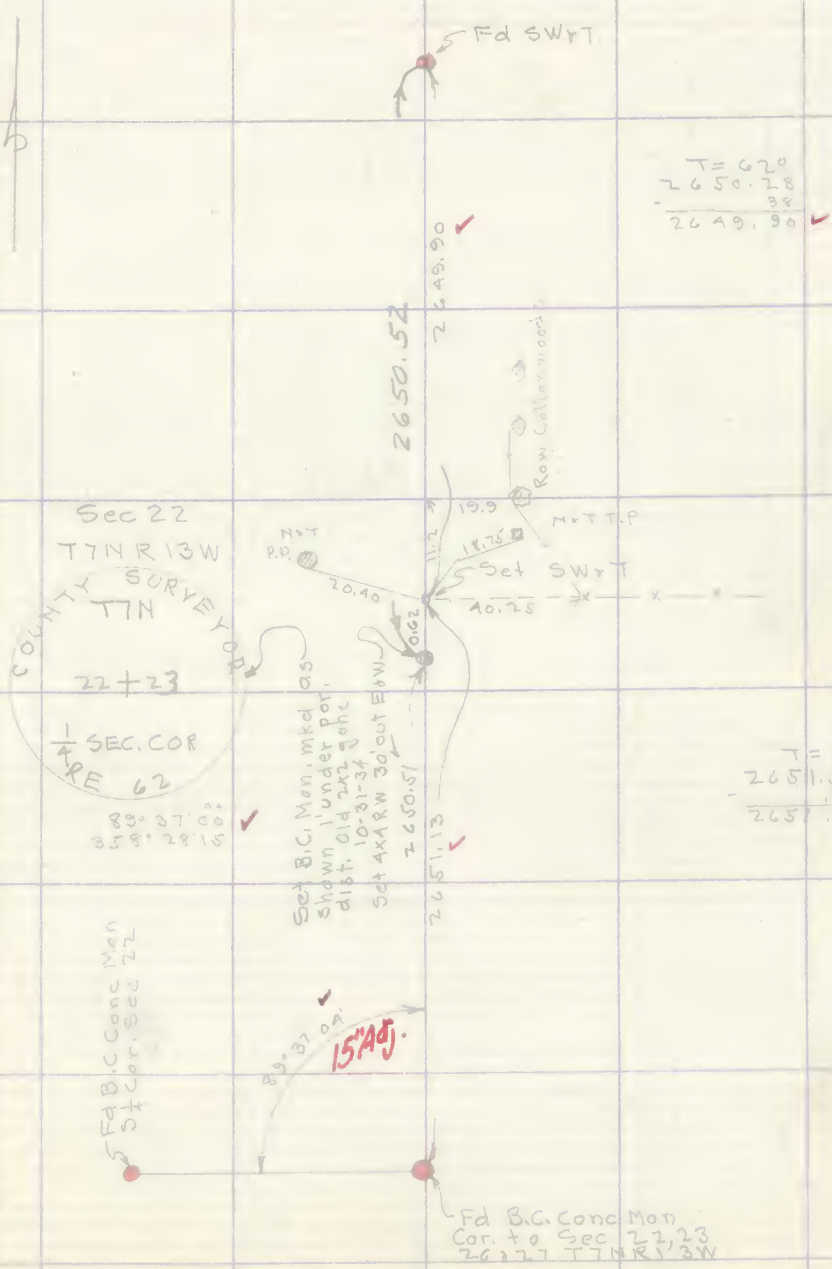

Note: ANY ADDITIONS OR CHANGES ON THIS SHEET MUST BE MADE OR CIRCLED IN Red, WITH DATE AND NAME OF PERSON MAKING CHANGE.

Do not extend notes this side of this line

RETURN TO LOS ANGELES COUNTY SURVEYOR

F.B. 209 PG. 104 J D Boyer Chief Party Notes by Nichols Date Oct 14, 31

RETURN TO
LOS ANGELES COUNTY SURVEYOR

Do not extend notes this side of this line

Note: ANY ADDITIONS OR CHANGES ON THIS SHEET MUST BE MADE OR CIRCLED IN Red. WITH DATE AND NAME OF PERSON MAKING CHANGE.

Date Oct 14 31 Notes by [illegible] Chief Party J.D. Beyer F.B. 299 PG. 105

Platted by McPherson	W. O. No. 107 D. S. O. No.
Date	Location T7N R13W
Map No. B-8.31	Surveyed by J.D. Beyer
Platting C'k'd by Co	Date
Date July 1937	Indexed A. C. Johnson

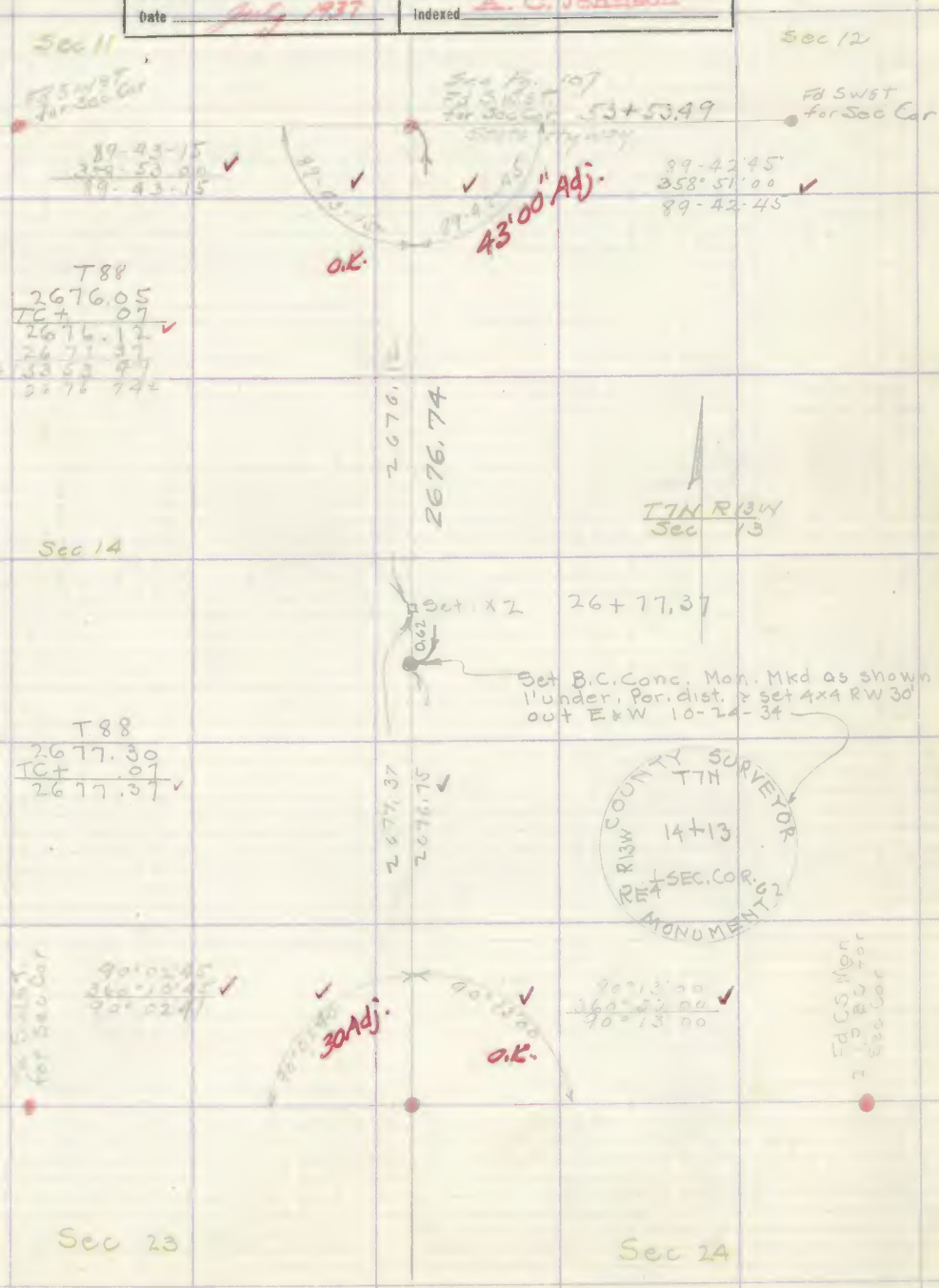

Note: ANY ADDITIONS OR CHANGES ON THIS SHEET MUST BE MADE OR CIRCLED IN Red. WITH DATE AND NAME OF PERSON MAKING CHANGE.

Do not extend notes this side of this line

RETURN TO LOS ANGELES COUNTY SURVEYOR

F.B. 209 Pg. 106 J D Boyer Chief Party Notes by Nichols Date Oct 14

RETURN TO
LOS ANGELES COUNTY SURVEYOR

Do not extend notes this side of this line

Note: ANY ADDITIONS OR CHANGES ON THIS SHEET MUST BE MADE OR CIRCLED IN Red. WITH DATE AND NAME OF PERSON MAKING CHANGE.

Date _____ Notes by _____ Chief Party _____ F.B. 209 Pg. 107

Platted by McPherson	W. O. No. 107 D. S. O. No.
Date	Location T7NR13W
Map No. B-831	Surveyed by Boyer & Parth
Platting C'k'd by Cox	Date Oct 1931
Date July 1937	Indexed

Note: ANY ADDITIONS OR CHANGES ON THIS SHEET MUST BE MADE OR CIRCLED IN Red. WITH DATE AND NAME OF PERSON MAKING CHANGE.

Do not extend notes this side of this line

RETURN TO LOS ANGELES COUNTY SURVEYOR

F.B. 209 PG. 108 Chief Party Notes by Date

RETURN TO
LOS ANGELES COUNTY SURVEYOR

Do not extend notes this side of this line

Note: ANY ADDITIONS OR CHANGES ON THIS SHEET MUST BE MADE OR CIRCLED IN Red. WITH DATE AND NAME OF PERSON MAKING CHANGE.

Date _____ Notes by _____ Chief Party _____ F.B. 209 Pg. 109

Platted by MSPherson	W. O. No. 197 D. S. O. No.
Date	Location T7N R13W
Map No. B-831	Surveyed by Bauer & Party
Platting C'k'd by Cor	Date Oct 1931
Date July 1937	Indexed L. O. Jones

Note: ANY ADDITIONS OR CHANGES ON THIS SHEET MUST BE MADE OR CIRCLED IN Red. WITH DATE AND NAME OF PERSON MAKING CHANGE.

Do not extend notes this side of this line

RETURN TO
LOS ANGELES COUNTY SURVEYOR

F.B. 209 Pg. 110 Chief Party Notes by Date

RETURN TO
LOS ANGELES COUNTY SURVEYOR

Do not extend notes this side of this line

Note: ANY ADDITIONS OR CHANGES ON THIS SHEET MUST BE MADE OR CIRCLED IN Red. WITH DATE AND NAME OF PERSON MAKING CHANGE.

Date_____ Notes by_____ Chief Party_____ F.B. 209 PG. 111

Platted by M. S. Pherson	W. O. No. 107 D. S. O. No.
Date	Location T1NR13W
Map No. B-831	Surveyed by Boyer + Party
Platting C'k'd by Coz	Date Oct 17 1931
Date July 1937	Indexed A. C. Johnson

Note: ANY ADDITIONS OR CHANGES ON THIS SHEET MUST BE MADE OR CIRCLED IN Red. WITH DATE AND NAME OF PERSON MAKING CHANGE.

Do not extend notes this side of this line

RETURN TO LOS ANGELES COUNTY SURVEYOR

F.B. 209 PG. 112 Chief Party Notes by Date

T=72°
300.00 @ 1°17 = 299.93
299.74 @ 1°09 = 299.68
300.00 @ 1°56 = 299.89
600.00 @ 1°53 = 599.69
300.00 @ 1°51 = 299.84
300.00 @ 1°47 = 299.85
560.56 — = 560.56
2659.37
— .21
2659.16

53.50
89°54'00
359°35'48

T=72°
600.00 @ 1°41 = 599.74
240.17 — = 240.17
839.91
— .07
839.84

T=72°
1781.60
— .14
1781.46
839.84
2621.30
2659.16
5280.46

90°10'15
360°41'15

1781.46
839.84
2621.30
18.93
2640.23

RETURN TO
LOS ANGELES COUNTY SURVEYOR

Do not extend notes this side of this line

Notes: ANY ADDITIONS OR CHANGES ON THIS SHEET MUST BE MADE OR CIRCLED IN Red. WITH DATE AND NAME OF PERSON MAKING CHANGE.

Date_____ Notes by_____ Chief Party_____ F.B. 209 113 Pg.

Platted by McPherson	W. O. No. 187 D. S. O. No.
Date	Location T7NR13W
Map No. B-831	Surveyed by Bauer & Party
Platting C'k'd by	Date Oct 19 1931
Date July 1937	Indexed A. C. Johnson

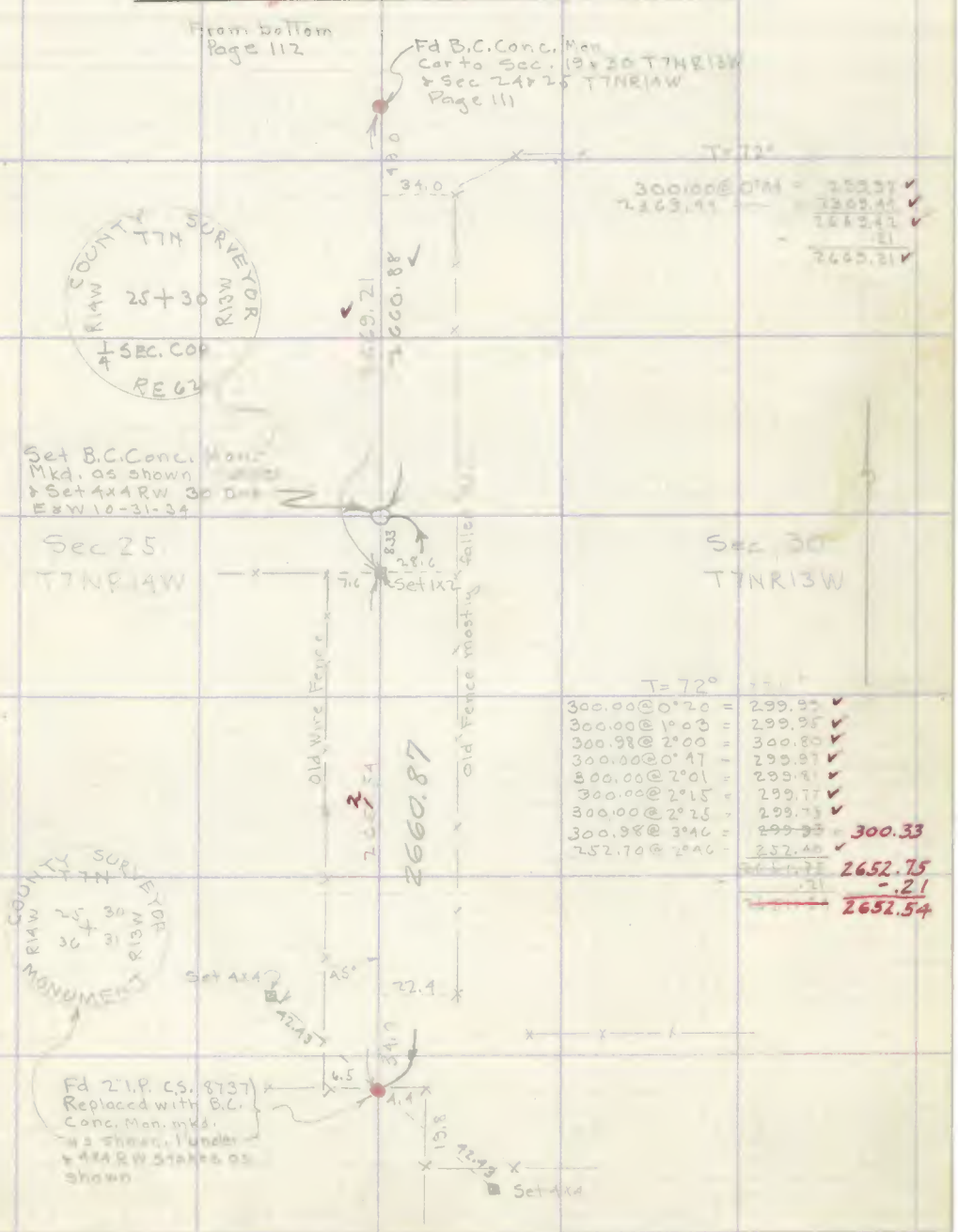

Note: ANY ADDITIONS OR CHANGES ON THIS SHEET MUST BE MADE OR CHANGES ON THIS SHEET MUST BE MADE OR CIRCLED IN Red. WITH DATE AND NAME OF PERSON MAKING CHANGE.

Do not extend notes this side of this line

RETURN TO LOS ANGELES COUNTY SURVEYOR

F.B. 209 PG. 114 Chief Party Notes by Date

RETURN TO

LOS ANGELES COUNTY SURVEYOR

Do not extend notes this side of this line

Note: ANY ADDITIONS OR CHANGES ON THIS SHEET MUST BE MADE OR CIRCLED IN Red. WITH DATE AND NAME OF PERSON MAKING CHANGE.

Date _____ Notes by _____ Chief Party _____ F.B. 209 PG. 115

Platted by McPherson	W. O. No. 107 D. S. O. No.
Date	Location T7NR13W
Map No. B-831	Surveyed by Boyer & Party
Platting C'k'd by [illegible]	Date Oct. 20 1931
Date July 1937	Indexed A. C. Johnson

Angle shown on wrong side of line

Fd B.C. Conc Mon Cor to Sec 30 & 31, T7NR13W & Sec 25 & 36 T7N R14W Page 113

179°59'26" Page 113

4.4

179°59'30" 26
359°59'45"

T = 74°

20.70 @ —	=	20.70 ✓
300.15 @ 4°19	=	299.31 ✓
300.13 @ 3°39	=	299.52 ✓
300.63 @ 4°20	=	299.77 ✓
300.97 @ 3°20	=	300.47 ✓
300.00 @ 3°05	=	299.56 ✓
300.19 @ 3°48	=	299.53 ✓
222.68 @ 3°27	=	222.81 ✓
299.64 @ 14°49	=	289.68 ✓
34.20 —	=	34.20 ✓
300.93 @ 7°38	=	298.26 ✓
		2663.22 ✓

2663.11

COUNTY SURVEYOR T7N R13W R14W 36 + 31 ¼ Sec Cor MONUMENT

Sec 36 T7NR14W

Fd 2 I.P. Tophill C.S. 8737 & CS 8213. Replaced with B.C. Conc. Mon. mkd as shown

Sec 31 T7NR13W

T = 74°

16.80 —	=	16.80 ✓
145.85 @ 10°13	=	~~145.85~~ 143.54
299.68 @ 7°14	=	297.29 ✓
274.04 —	=	274.04 ✓
300.60 @ 5°50	=	~~300.60~~ 299.04
300.08 @ 6°02	=	299.42 ✓
		~~1331.59~~ 1329.13
		−.09
		1329.04

1329.04 ~~1331.59~~

Set Nail

T = 68°

249.42 @ 5°07	=	248.44 ✓
300.17 @ 15°20	=	289.43 ✓
68.43 @ 7°04	=	67.91 ✓
300.12 @ 22°35	=	277.11
224.38 @ 9°28	=	~~[illegible]~~ 221.38
		~~1104.32~~
		1104.32
		−.07
		1104.25

1104.25 ~~1104.32~~

T = 68
245.00 @ 1°30'

Fd. SW & T

90°06'30" 35.45

Fd B.C. Mon. Cor. to Sec. 31 T7NR13W Sec. 36 T7NR14W Sec. 6 T6NR13W & Sec. 1 T6NR14W See C.S. 8737

244.89

Fd B.C. Mon. Cor. to Sec. 31 T7NR13W & Sec. 6 T6NR13W See CS 8737

90°06'30" ✓
360°26'00"

Note: ANY ADDITIONS OR CHANGES ON THIS SHEET MUST BE MADE OR CIRCLED IN Red. WITH DATE AND NAME OF PERSON MAKING CHANGE.

Do not extend notes this side of this line

RETURN TO LOS ANGELES COUNTY SURVEYOR

F.B. 203 PG. 116 Boyer Chief Party Notes by Boyer Date 9-19-36



RETURN TO
LOS ANGELES COUNTY SURVEYOR

Do not extend notes this side of this line

Note: ANY ADDITIONS OR CHANGES ON THIS SHEET MUST BE MADE OR CIRCLED IN Red. WITH DATE AND NAME OF PERSON MAKING CHANGE.

Date _____ Notes by _____ Chief Party _____ F.B. 2[illegible] Pg. 117

Platted by _____	W. O. No. 1[illegible] D. S. O. No. _____
Date _____	Location T8N R11W
Map No. _____	Surveyed by Boyer & Parth
Platting C'k'd by _____	Date Aug. & Sept. 1931
Date _____	Indexed A. O. Johnson 9-26-1931

Survey
of
Additional Section Lines
in the
North part of T8N R11W SBM.
for the
Purpose of Locating
(REED ROAD)
50TH STREET EAST.
Index Next Page

Bad Touch 47
Std @ 94'

J. D. Boyer
J. M. Bender Jr.
G. H. Dichoff, P.E.
G. W. Schaffer RC
O. R. Hale RC

Note: ANY ADDITIONS OR CHANGES ON THIS SHEET MUST BE MADE OR CIRCLED IN Red, WITH DATE AND NAME OF PERSON MAKING CHANGE.

Do not extend notes this side of this line

RETURN TO
LOS ANGELES COUNTY SURVEYOR

F.B. 202 PG. 118 Chief Party Notes by Date

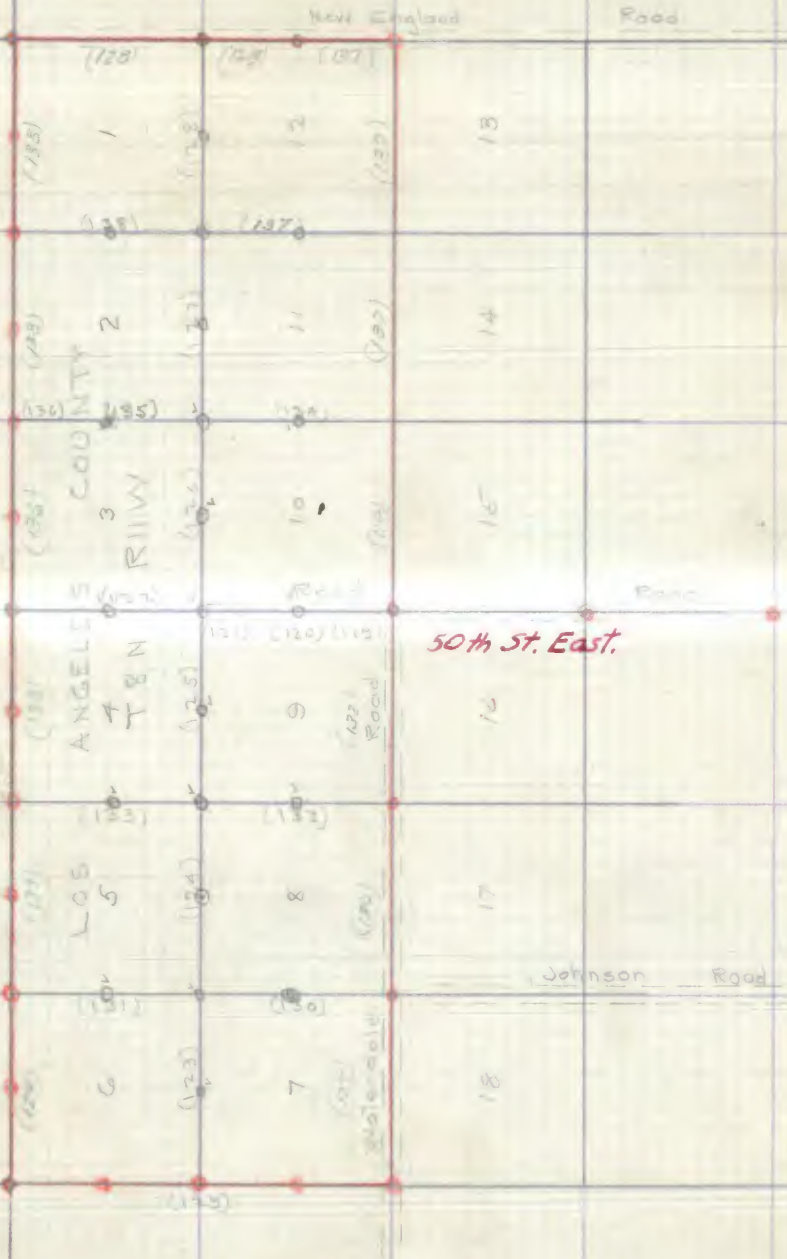

RETURN TO
LOS ANGELES COUNTY SURVEYOR

Do not extend notes this side of this line

Note: ANY ADDITIONS OR CHANGES ON THIS SHEET MUST BE MADE OR CIRCLED IN Red. WITH DATE AND NAME OF PERSON MAKING CHANGE.

Date _____ Notes by _____ Chief Party _____ F.B. 209 Pg. 119

Platted by McPherson	W. O. No. 107 D. S. O. No.
Date L Wood	Location T8NR11W Reed Road
Map No. 3-827	Surveyed by Boyer - Party
Platting C'k'd by Drew	Date Aug 24, 27 1931
Date Feb, 1933	Indexed A. C. Johnson

JD Boyer
JH DeHaer
GH Nichols
AR Held

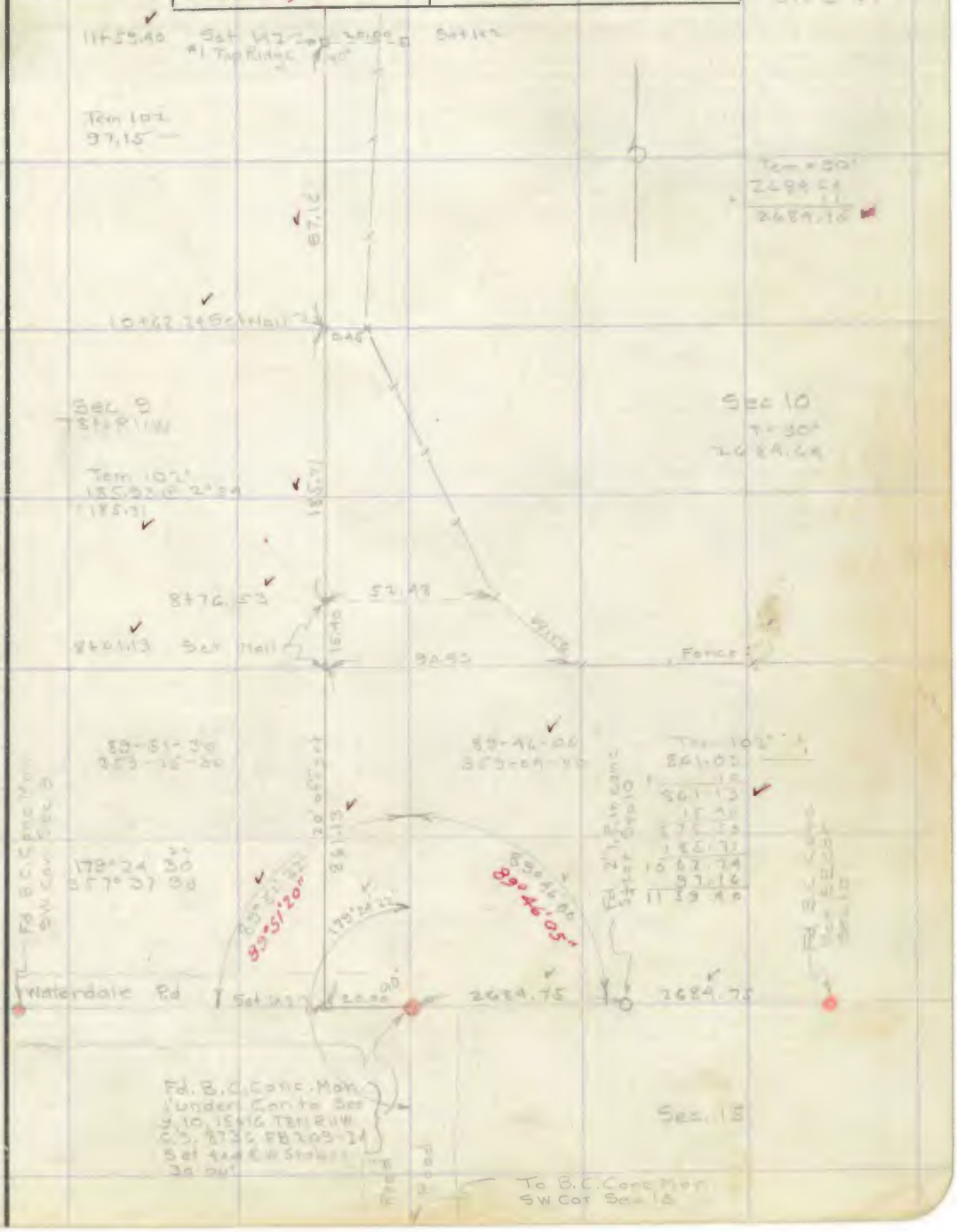

Note: ANY ADDITIONS OR CHANGES ON THIS SHEET MUST BE MADE OR CIRCLED IN Red, WITH DATE AND NAME OF PERSON MAKING CHANGE.

Do not extend notes this side of this line

RETURN TO
LOS ANGELES COUNTY SURVEYOR

F.B. 209 PG. 120 Chief Party Notes by Date

To bottom next page

12.2 End of Fence

Fd. 2X3 Set by Tony Johnson 15.23 62.5 26+75.76

Set 1x2 #3 12.0 26+71.54

Fd 1x2 Fd. Old Orig. hewn stake driven in ground Probable same sta found by Waite, lying on ground. B 205-37 22.85 26+68.63

Tem 104° 204.28

Sec 9

204.31

Sec 10 T8N R11W

24+67.23 Set 1x22 12.7

Tem 102°
602.00 = 602.00
299.80 @ 0°44 = 299.89
901.89
1565.34
2467.23
20.31
2671.54
4.22
2675.76

901.89

20' offset

White Fence

15+65.34 Set nail 13.0 6.6

Tem 102°
300.00 @ 1°32 = 299.89
106.00 106.00
405.89
+ .05
405.94
1159.40
1565.34

405.94

White Fence

Tamarack Windbreak

9.2

42.5

11+59.40 Set 1x2 1.6

From top preceding page

RETURN TO
LOS ANGELES COUNTY SURVEYOR

Do not extend notes this side of this line

Notes: ANY ADDITIONS OR CHANGES ON THIS SHEET MUST BE MADE OR CIRCLED IN Red. WITH DATE AND NAME OF PERSON MAKING CHANGE.

Date _____ Notes by: _____ Chief Party _____ F.B. 208 Pg. 121

Platted by MEP & Wood	W. O. No. 107 D. S. O. No.
Date	Location T8N R11W
Map No. B-827	Surveyed by Boyer & Party
Platting C'k'd by Drew & MEP.	Date Aug
Date Feb. 1933	Indexed A. C. Johnson

Note: ANY ADDITIONS OR CHANGES ON THIS SHEET MUST BE MADE OR CIRCLED IN Red. WITH DATE AND NAME OF PERSON MAKING CHANGE.

Do not extend notes this side of this line

RETURN TO LOS ANGELES COUNTY SURVEYOR

F.B. 209 Pg. 122 Chief Party Notes by Date

KERN COUNTY

Fd B.C. Mon NW cor. Sec 4

Fd B.C. Con. Cor to Sec 33 & 34 T9N R11W & Sec 3 & 4 T8N R11W

Set 1x2

107 + 94.90 20.00 90°

90°33'50"

Fd B.C. Mon NE cor Sec 3

90-33-45

362-15-00

LOS ANGELES COUNTY

Tem 108°

2833.65
.03
2833.68
+ .44
2834.12

2834.12

2) 10794.30
5397.45
5320.62
76.83

Set P.B.C. 1/4 Cor bet Sec. 3 & 4, T8N R11W. Stamped as shown. Mon. 0.5 above surface 10/21/31 J.H.B.

T8N R11W 4 | 3 1/4 Sec. Cor.

80+23.46 Set nail 16.62

62.68

Set 1x2

Sec. 4

Sec 3 T8N R11W

20' off

1440.24

53+20.62
11 99.92
65 20.54
14 40.24
79 60.78
28 34.12
107 94.90

Tem. 108°

1440.02
+ .22
1440.24

65+20.54 Set Nail

Tem 106°

1199.75
+ .17
1199.92

1199.92

1x2 #6 See pg 125

54+42.31 Fd 2x2 hb+tck P.O.T. #7 See pg 125

12.48

E-W line P.O.T. #8, Fd 1x2+tck. See pg 126

93.34

Set 1x2

53+48.97 Set nail

76.83

13.35

Set P.B.C. stamped as shown. Mon. 1' below surface 4x4 side stakes set 42.43 N.W. & S.E. Set by Boyer & Party 10/21/31 (J.H.Bowen)

T8N R11W 4 | 3 9 | 10

53+20.62 Set 1x2 #4

From Top Preceding Page

RETURN TO LOS ANGELES COUNTY SURVEYOR

Do not extend notes this side of this line

Note: ANY ADDITIONS OR CHANGES ON THIS SHEET MUST BE MADE OR CIRCLED IN Red. WITH DATE AND NAME OF PERSON MAKING CHANGE.

Date _____ Notes by _____ Chief Party _____ F.B. 205 Pg. 123

Platted by M.E.P. & Ward	W. O. No. 107 D. S. O. No.
Date	Location T8N R11W
Map No. B-827	Surveyed by Boyer & Party
Platting C'k'd by Drew & M.E.P.	Date Aug 1931
Date Feb. 1933	Indexed A. C. Johnson

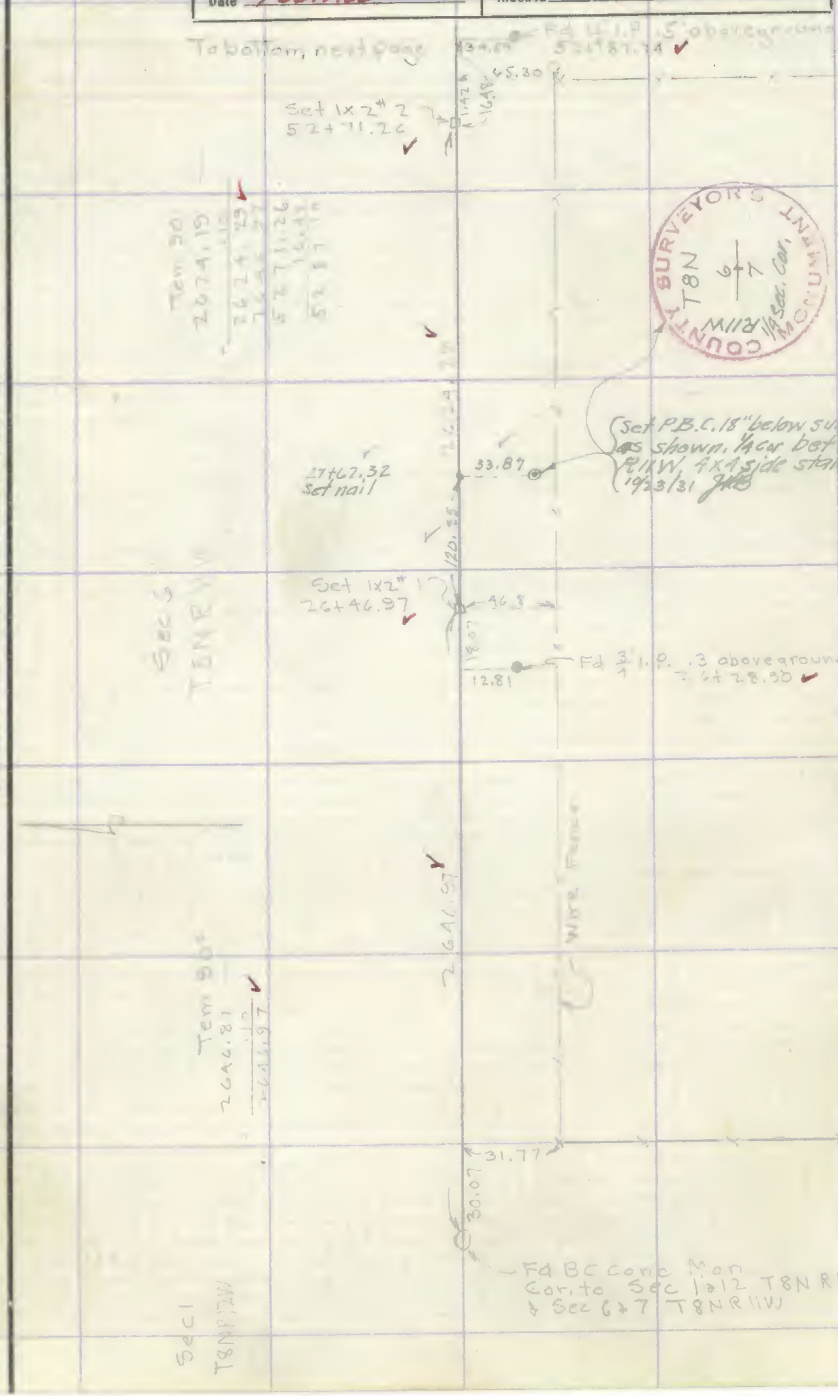

Note: ANY ADDITIONS OR CHANGES ON THIS SHEET MUST BE MADE OR CIRCLED IN Red. WITH DATE AND NAME OF PERSON MAKING CHANGE.

Do not extend notes this side of this line

RETURN TO
LOS ANGELES COUNTY SURVEYOR

F.B. 209 PG. 124 Chief Party Notes by _____ Date _____

To bottom next page

137.96 Fd 1½" I.P. .5 above ground 106+22.48

3.881

Set 1x2#4
106+18.60

COUNTY SURVEYOR'S MONUMENT
T8N
5
8
R11W
1/4 Sec. Cor.

Tem. 90°
2705.39
11
2705.50

2705.50

Set P.B.C. 12" below surface stamped as shown. 1/4 cor bet. Secs 5&8, T8N R11W. Set 4x4 stakes 30' N.+S.

81+56.22
set nail

68.55

213.42

Sec 5
T8N R11W

Sec 8
T8N R11W

Tem 90°
2641.74
10
2641.84
5271.26
7913.10
2705.50
10618.60
3.88
10622.48

2641.84

Set 1x2#2
52+71.26

From Top preceding page

RETURN TO
LOS ANGELES COUNTY SURVEYOR

Do not extend notes this side of this line

Note: ANY ADDITIONS OR CHANGES ON THIS SHEET MUST BE MADE OR CIRCLED IN Red. WITH DATE AND NAME OF PERSON MAKING CHANGE.

Date _____ Notes by _____ Chief Party _____ F.B. 209 PG. 125

Platted by McP. & Wood	W. O. No. 107 D. S. O. No. _____
Date _____	Location T8N R11W
Map No. B-827	Surveyed by Boger & Party
Platting C'k'd by Drew & McP.	Date Aug. 1931
Date Feb. 1933	Indexed A. C. Johnson



Note: ANY ADDITIONS OR CHANGES ON THIS SHEET MUST BE MADE OR CIRCLED IN Red. WITH DATE AND NAME OF PERSON MAKING CHANGE.

Do not extend notes this side of this line

RETURN TO
LOS ANGELES COUNTY SURVEYOR

F.B. 209 PG. 126 Chief Party Notes by [illegible] Date [illegible]

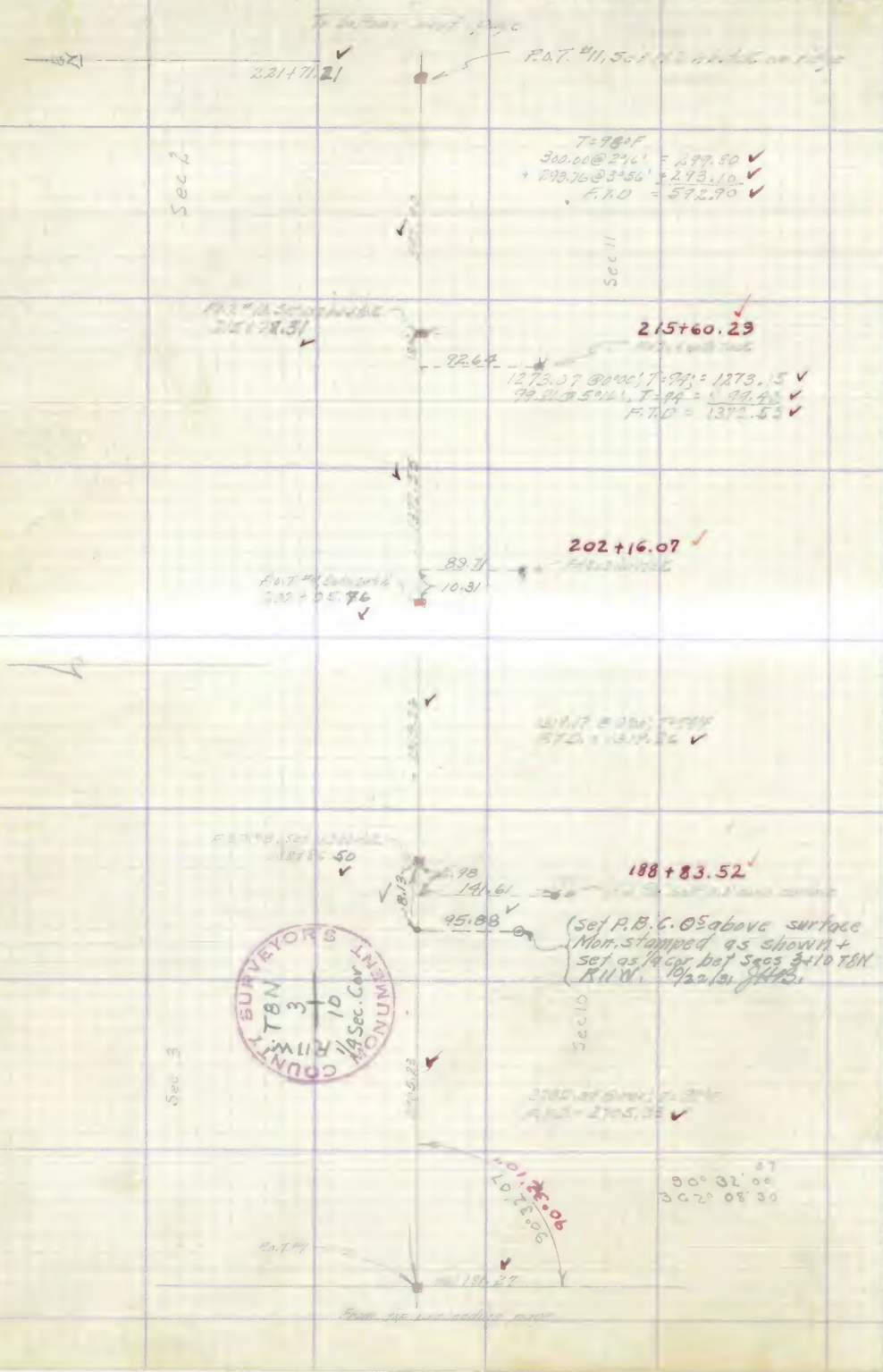

RETURN TO
LOS ANGELES COUNTY SURVEYOR

Do not extend notes this side of this line

Note: ANY ADDITIONS OR CHANGES ON THIS SHEET MUST BE MADE OR CIRCLED IN Red. WITH DATE AND NAME OF PERSON MAKING CHANGE.

Date _____ Notes by _____ Chief Party _____ F.B. 209 PG. 127

Platted by McP. & Wood	W. O. No. _____ D. S. O. No. _____
Date _____	Location _____
Map No. B-827	Surveyed by _____
Platting C'k'd by Drew & McP.	Date _____
Date Feb. 1933	Indexed A. C. Johnson

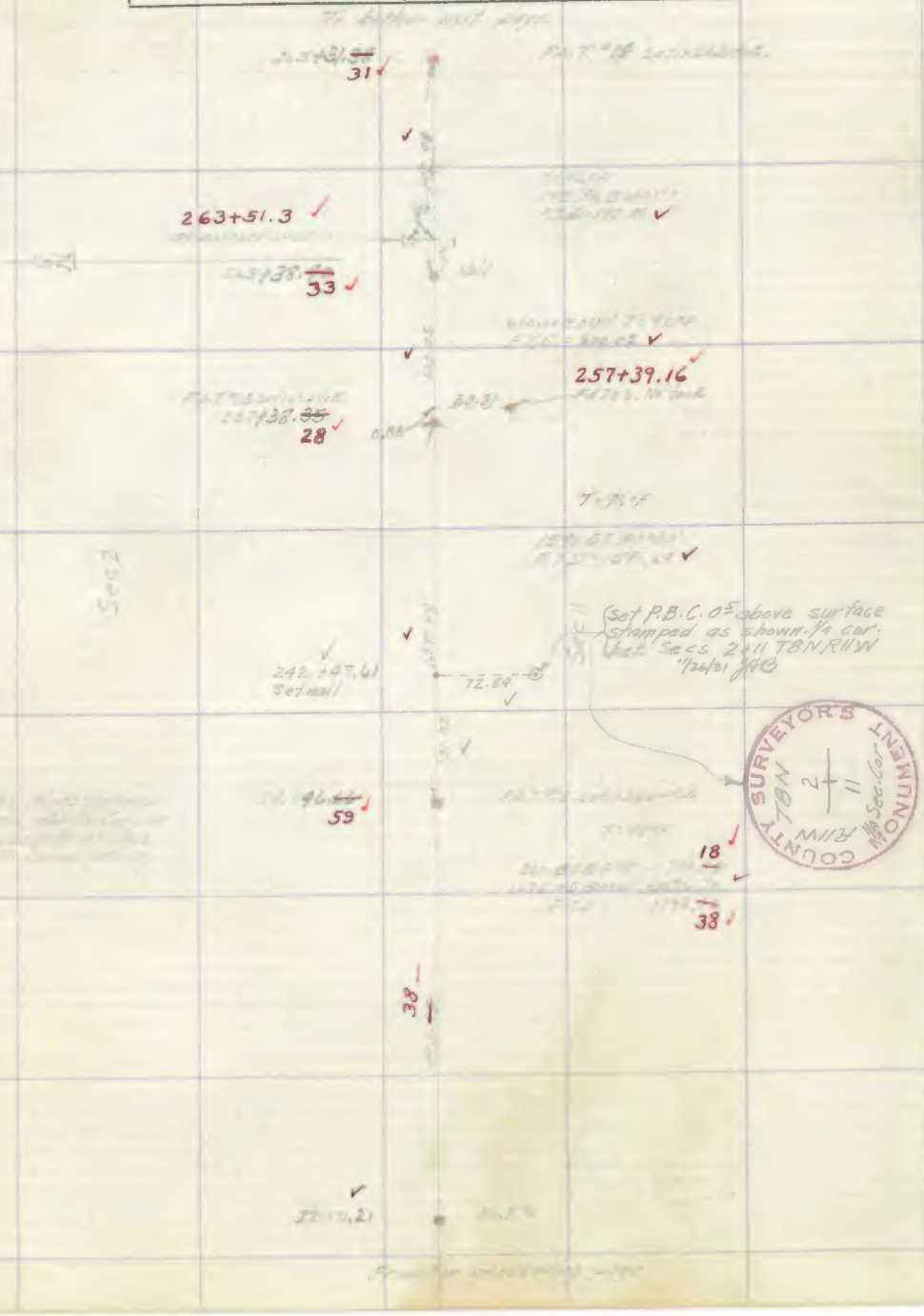

Note: ANY ADDITIONS OR CHANGES ON THIS SHEET MUST BE MADE OR CIRCLED IN Red. WITH DATE AND NAME OF PERSON MAKING CHANGE.

RETURN TO
LOS ANGELES COUNTY SURVEYOR

Do not extend notes this side of this line

F.B. 209 PG. 128 Chief Party Notes by J. H. Bender Date 9/1/31

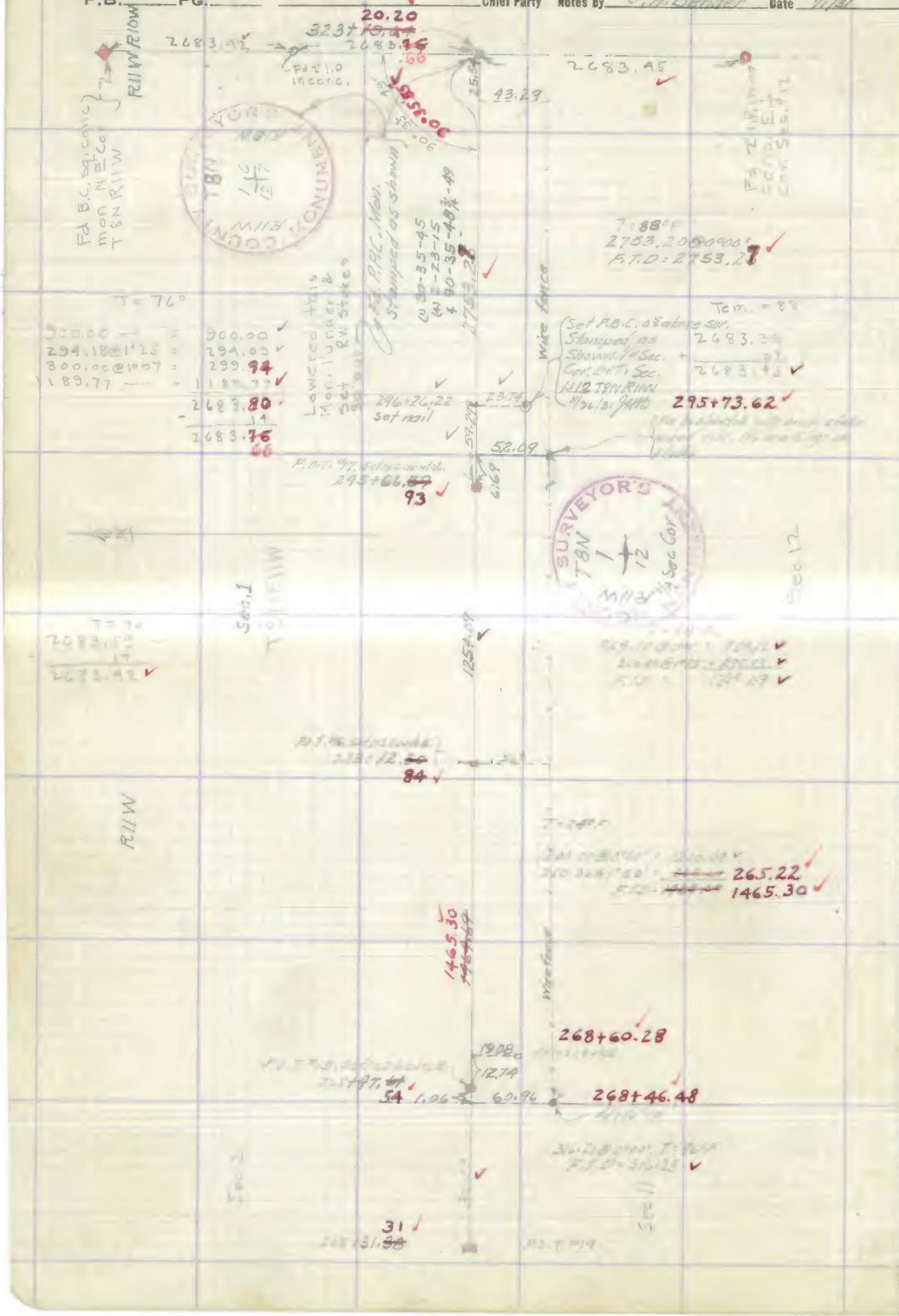

RETURN TO

LOS ANGELES COUNTY SURVEYOR

Do not extend notes this side of this line

Note: ANY ADDITIONS OR CHANGES ON THIS SHEET MUST BE MADE OR CIRCLED IN Red. WITH DATE AND NAME OF PERSON MAKING CHANGE.

Date _____ Notes by _____ Chief Party _____ F.B. 209 PG 129

Platted by MSP. & Wood	W. O. No. 07 D. S. O. No.
Date	Location T8N R11W
Map No. B-827	Surveyed by Beyer & Yorth
Platting C'k'd by Drew & MSP.	Date Sept 1931
Date Feb. 1933	Indexed A. C. Johnson

Note: ANY ADDITIONS OR CHANGES ON THIS SHEET MUST BE MADE OR CIRCLED IN Red. WITH DATE AND NAME OF PERSON MAKING CHANGE.

Do not extend notes this side of this line

RETURN TO LOS ANGELES COUNTY SURVEYOR

Note: All monuments shown on this page 45 chains East 12-55 T2S R11W are found or on a straight line between these corners. Have been checked for ling between Sec. 7 & 18 T8N R11W

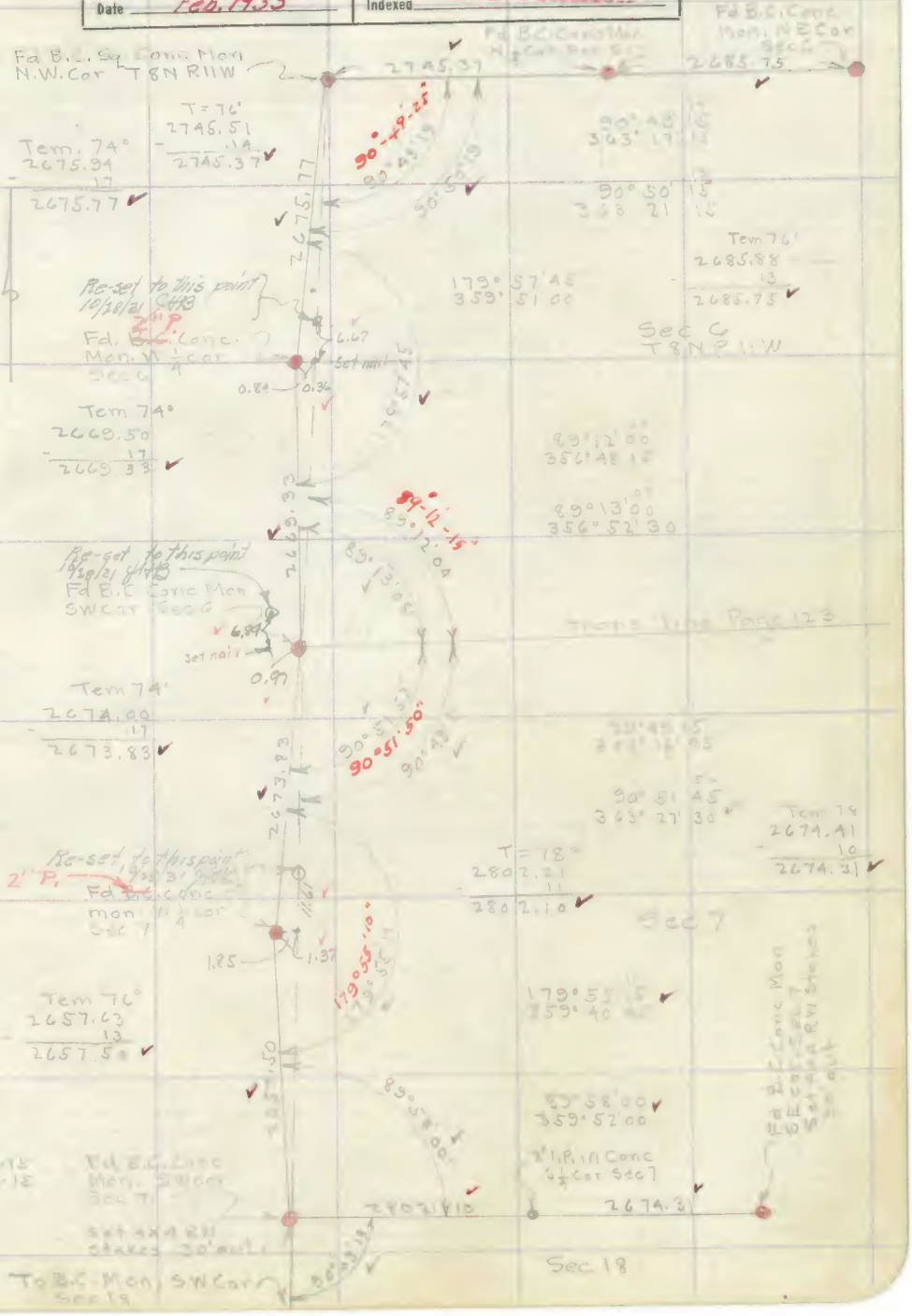

F.B. 209 PG. 130 Chief Party Notes by Date

To bottom Page 131

30°33' 45"
362° 15' 30

52+71.26
Fd. 1x2 #2
Page 123

30°33' 50"
30°23' 50"

54+41.90
Set nail

11.88

187.02

Transit line page 123

Fd 1/2" P

165.15

73.27

73.37

Set 1x2 #3
on int
=1x2 2A from W
54+03.07 from S
54+53.28 from W

179.30

10.66

58+29.70
Set nail

Tem 88
182.01

Set P.B.C. 18" below surface stamped as shown. Sec. Cor to 5,6,7,8 T8N, R11W. 4x4 stake stakes set 92, 93 S & N R.W. JWB 1992/31

T=88°
2721.25
07
2721.32

Tem=80
2687.72
07
2687.65

COUNTY SURVEYOR'S MONUMENT
T8N
6 5
7 8
R11W

Set P.B.C. 5" above surface stamped as shown. 1/4 Cor bet Secs 7+8 T8N R11W 1992/31 JWB

Sec 7
T8N R11W

Set 1x2 #2
26+81.75

Sec 8

157.0

5.33

54.42

404.8

26+64.85
set nail

COUNTY SURVEYOR'S MONUMENT
T8N
7 8
R11W
Sec. Cor

Set 1x2 #1
22+76.94

Tem 85°
131.00 @ 1°12'
8,57.00
857.00
387.37
01

8+99.87
3 89.09
12+88.96
2 87.33
2 2+76.94
4 04.81
2 6+81.75
27 21 32
5 4+03.07

T=80°
2688.04
07
2687.97

74.7
3.1
4.40
14.0
3.5
7.8
125.4
90°
Set Nail
12+88.96

Tem 86°
389.08
01
389.09

Fence
Fence

1109.5
71.0
Set Nail
8+99.87

Tem 86°
899.86
01
899.87

Wire
Wire

89°10' 35"
89°48' 50"
89°48' 52"
7.6
58.1
27.0
29.0

Fd B.C. Conc Mon
SW Cor Sec 7

89-49-00
359-15-30

2687.97

89-10-30
356-42-15

2687.65

Fd B.C. Conc Mon
SE Cor Sec 7

Set 4x4 R/W Stakes
30' out

Fd B.C. Conc Mon
Sec 8

RETURN TO
LOS ANGELES COUNTY SURVEYOR

Do not extend notes this side of this line

Note: ANY ADDITIONS OR CHANGES ON THIS SHEET MUST BE MADE OR CIRCLED IN Red. WITH DATE AND NAME OF PERSON MAKING CHANGE.

Date _____ Notes by _____ Chief Party _____ F.B. 209 Pg. 131

Platted by McPh. & Wood	W. O. No. 107 D. S. O. No.
Date	Location T8N R11W
Map No. B-827	Surveyed by Boyer & Party
Platting C'k'd by Drew & McPh.	Date Sept 1931
Date Feb. 1933.	Indexed A. C. Johnson

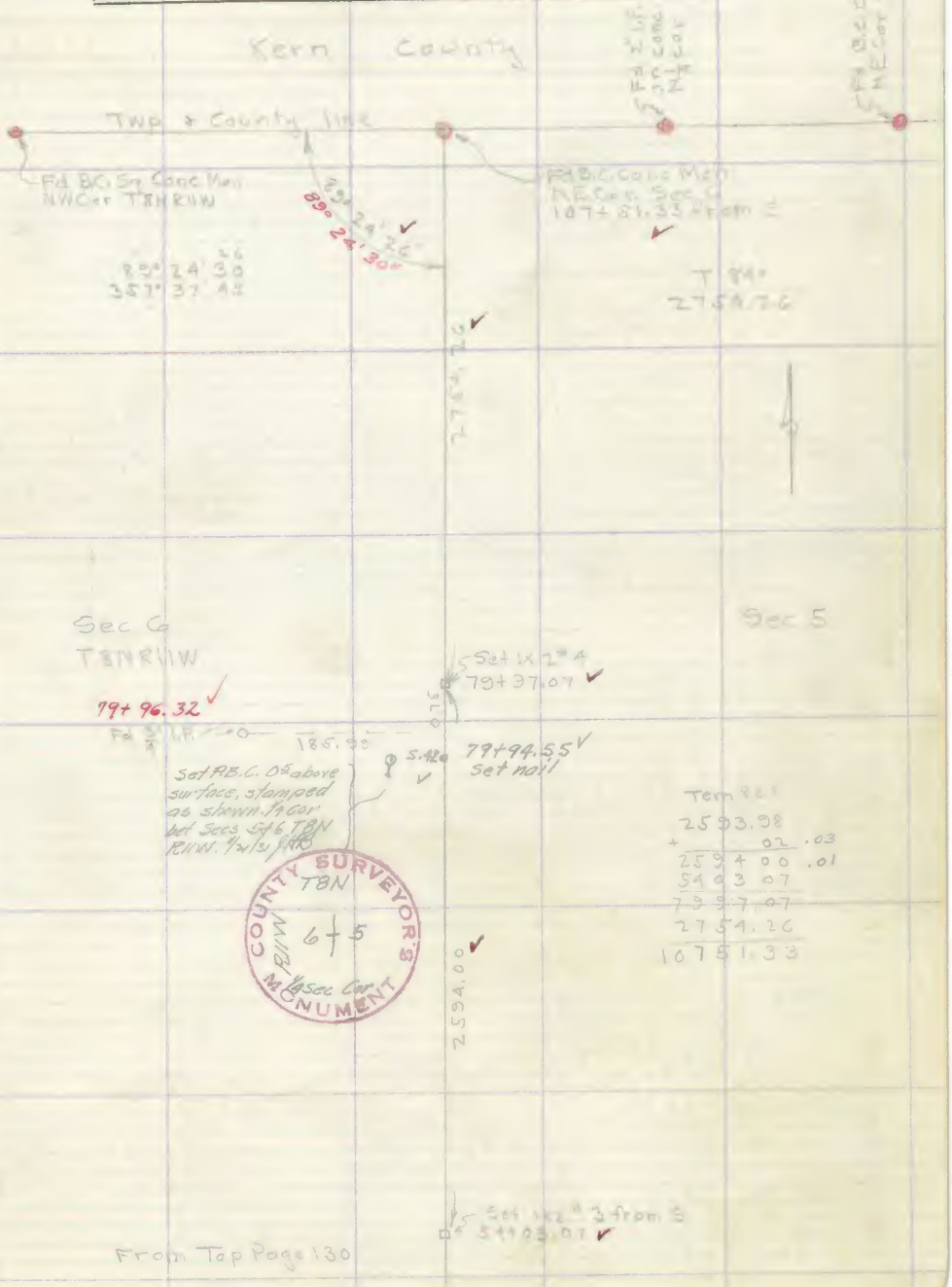

Note: ANY ADDITIONS OR CHANGES ON THIS SHEET MUST BE MADE OR CIRCLED IN Red. WITH DATE AND NAME OF PERSON MAKING CHANGE.

Do not extend notes this side of this line

RETURN TO
LOS ANGELES COUNTY SURVEYOR

F.B. 209 PG. 132 Chief Party Notes by Date

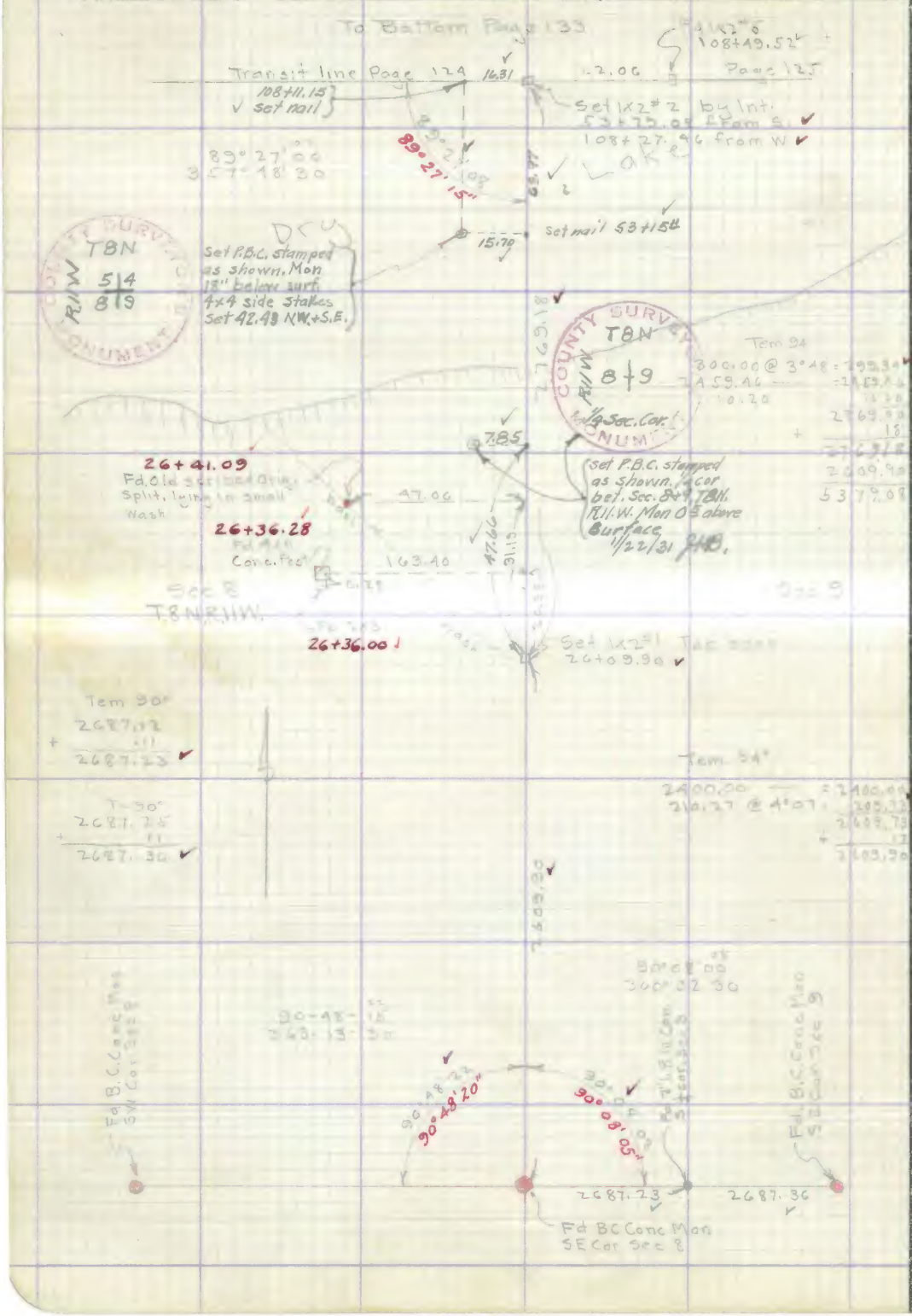

RETURN TO

LOS ANGELES COUNTY SURVEYOR

Do not extend notes this side of this line

Note: ANY ADDITIONS OR CHANGES ON THIS SHEET MUST BE MADE OR CIRCLED IN Red. WITH DATE AND NAME OF PERSON MAKING CHANGE.

Date _____ Notes by _____ Chief Party _____ F.B. 209 Pg. 133

Platted by McPh. & Wood	W. O. No. 107 D. S. O. No.
Date	Location T8NR11W
Map No. B-827	Surveyed by Boyd & Party
Platting C'k'd by Drew & McPh.	Date Sept 1931
Date Feb. 1933	Indexed A. C. Johnson

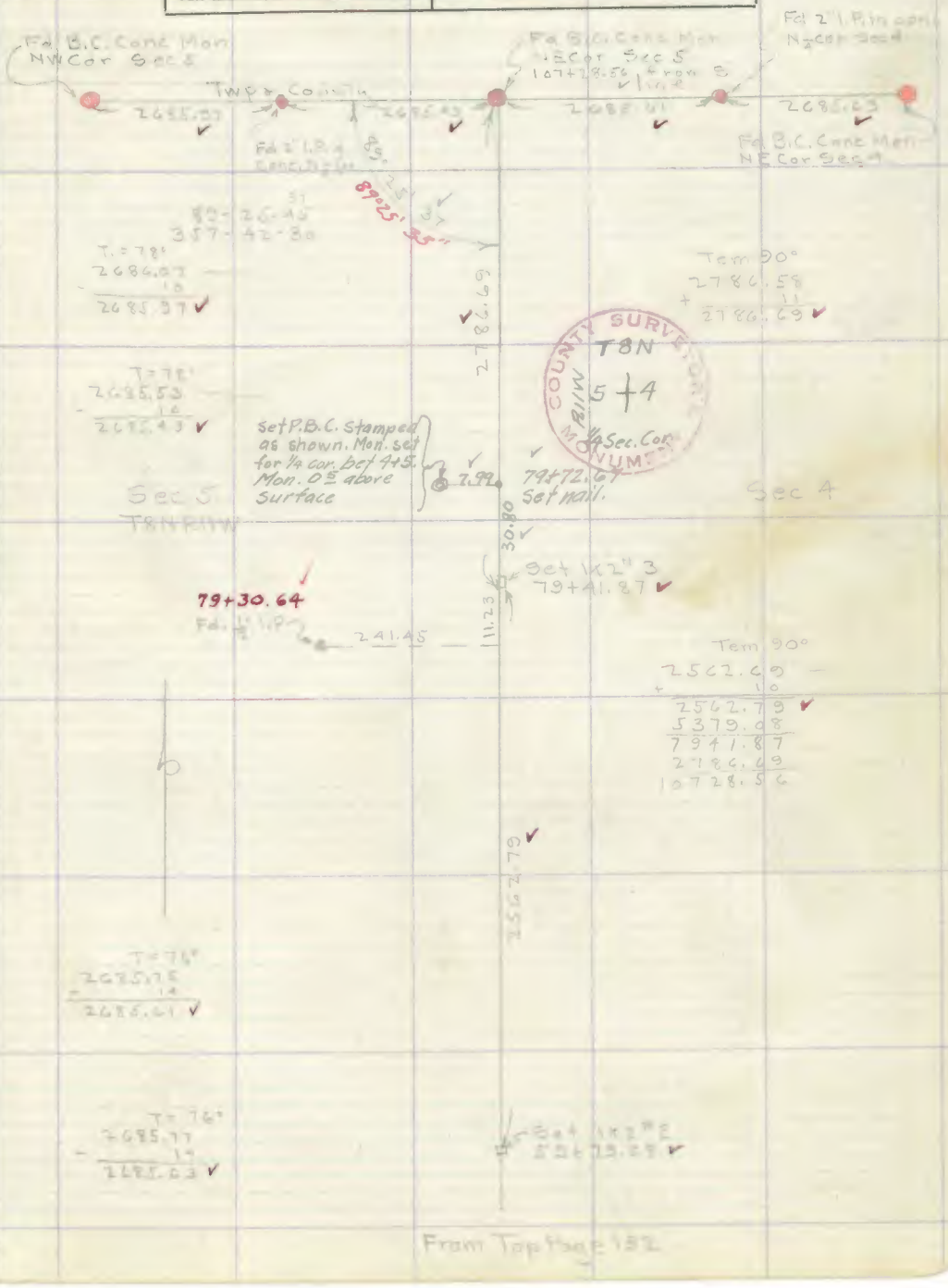

Note: ANY ADDITIONS OR CHANGES ON THIS SHEET MUST BE MADE OR CIRCLED IN Red. WITH DATE AND NAME OF PERSON MAKING CHANGE.

Do not extend notes this side of this line

RETURN TO
LOS ANGELES COUNTY SURVEYOR

F.B. 209 PG. 134 Chief Party Notes by Date

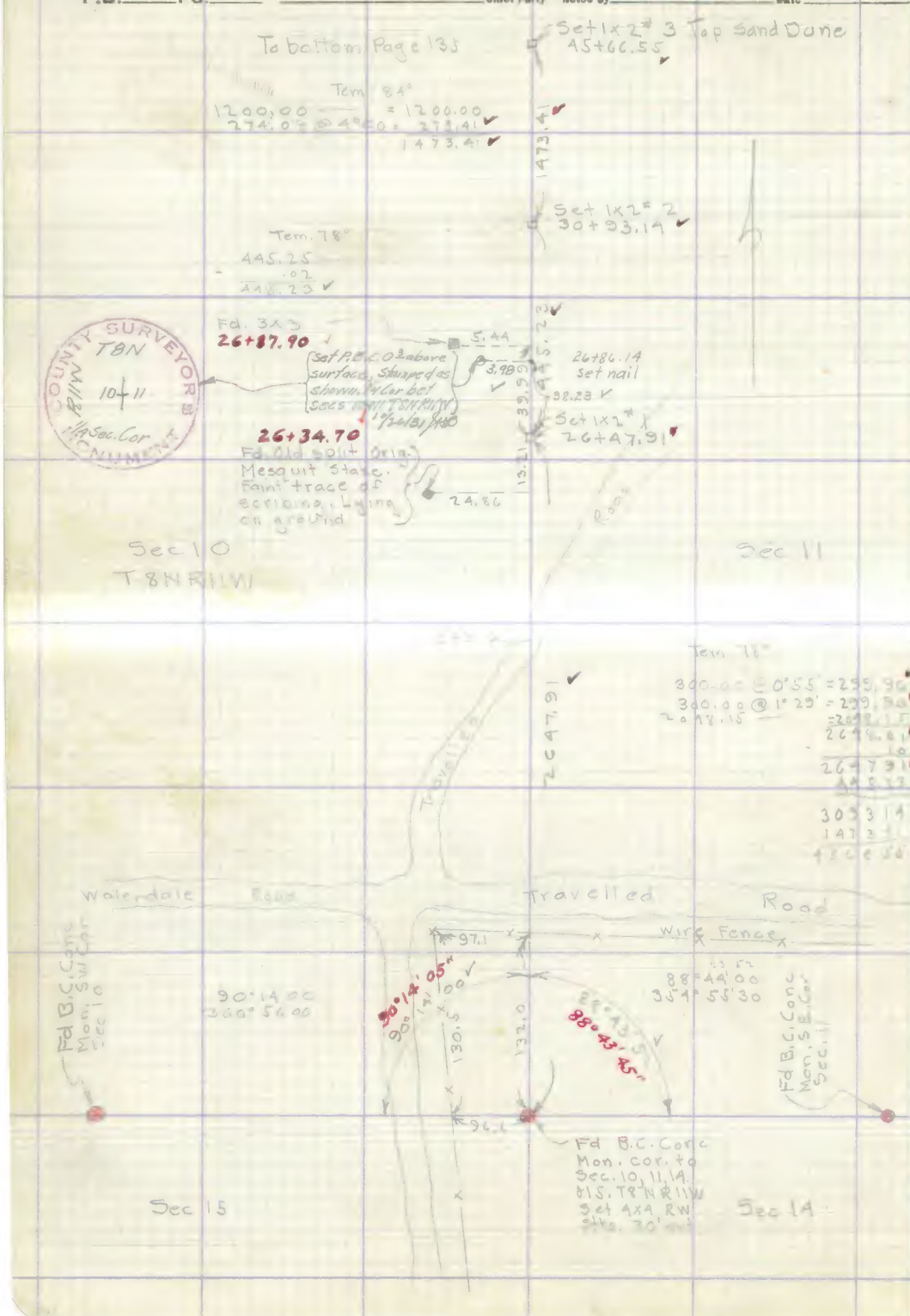

RETURN TO
LOS ANGELES COUNTY SURVEYOR

Do not extend notes this side of this line

Notes: ANY ADDITIONS OR CHANGES ON THIS SHEET MUST BE MADE OR CIRCLED IN Red. WITH DATE AND NAME OF PERSON MAKING CHANGE.

Date _____ Notes by _____ Chief Party _____ F.B. 209 Pg. 135

Platted by McP. & Wood	W. O. No. 107 D. S. O. No.
Date	Location T8N R11W
Map No. B-827	Surveyed by Boyer & Party
Platting C'k'd by Drew & McPh	Date Sept 1931
Date Feb. 1933.	Indexed A. C. Johnson

Note: ANY ADDITIONS OR CHANGES ON THIS SHEET MUST BE MADE OR CIRCLED IN Red. WITH DATE AND NAME OF PERSON MAKING CHANGE.

Do not extend notes this side of this line

RETURN TO
LOS ANGELES COUNTY SURVEYOR

F.B. 205 PG. 136 Chief Party Notes by Date

Sec 34
T9NR11W

Sec 35

KERN COUNTY

Fd 2" I.P. in conc
N ¼ cor sec. 3

Fd B.C. Conc. Mon
Cor. to Sec 2 & 3 T8NR11W
& Sec 34 & 35 T9NR11W
108+25.15 from S.

2685.90

2685.88

Fd B.C. Conc Mon
N. ¼ cor Sec 3

89° 25' 52"
89° 26' 00"

Tem 76°
2718.66
- .14
2718.52

89° 25' 46"
357 43' 30

2718.52

Tem 76°
2686.04
- .14
2685.90

Tem 76°
2686.02
- .14
2685.88

Sec 3
T8N R11W

Set 1x2 #7
81+06.63

Sec 2

Tem 74°
1800.38
- .12
1800.26

Set P.B.C.
stamped as shown.
¼ cor bet. secs 2 & 3
T8N. R11 W. Mon.
0.5 above surface

48.21

4.04

80+58.42
Set nail

63+06.37
18 00.26
81 06.63
27 18.52
108 25.15

T8N
3+2
Sec. Cor.

1800.26

Set 1x2 #6
63+06.37

From Top Page 135

RETURN TO
LOS ANGELES COUNTY SURVEYOR

Do not extend notes this side of this line

Note: ANY ADDITIONS OR CHANGES ON THIS SHEET MUST BE MADE OR CIRCLED IN Red. WITH DATE AND NAME OF PERSON MAKING CHANGE.

Date _____ Notes by _____ Chief Party _____ F.B. 269 PG. 137

Platted by McPh & Wood	W. O. No. 137 D. S. O. No. _____
Date _____	Location T8N R11W
Map No. B-827	Surveyed by Bauer & Parks
Platting C'k'd by Drew & McPh.	Date Sept. 1931
Date Feb. 1933.	Indexed A. C. Johnson

Note: ANY ADDITIONS OR CHANGES ON THIS SHEET MUST BE MADE OR CIRCLED IN Red. WITH DATE AND NAME OF PERSON MAKING CHANGE.

Do not extend notes this side of this line

RETURN TO LOS ANGELES COUNTY SURVEYOR

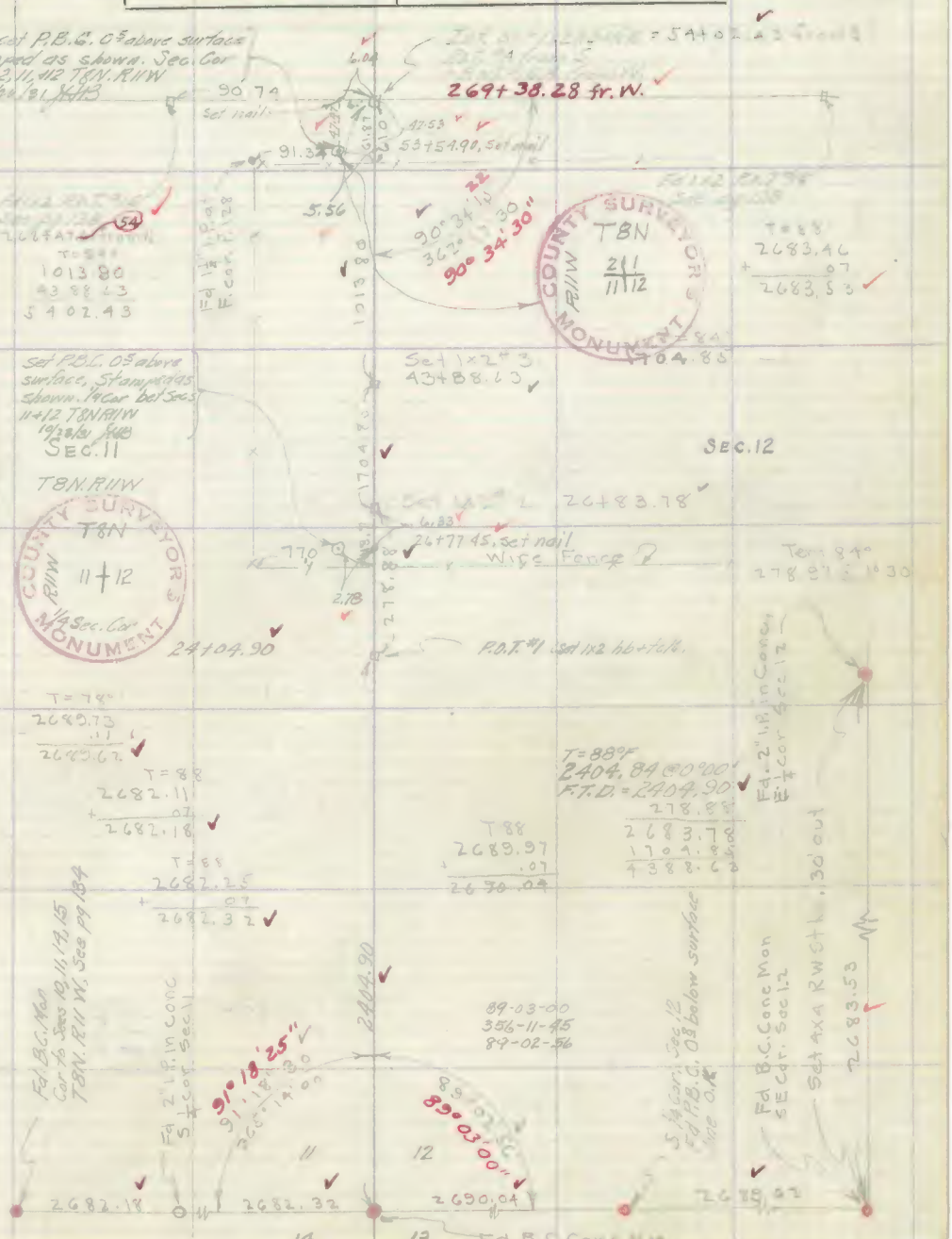

F.B. 203 PG. 138 Chief Party Notes by Date

KERN COUNTY

Fd B.C. conc. mon NE cor Sec 2

Fd B.C. sq. conc. mon NE cor T8N R11W

0.74

2685.49

2694.01

2692.12

107+60.00

2692.47

Fd B.C. Conc. mon NW cor Sec 2

Re-set to this point 10/28/31 Fd B.C. Conc. mon 2 1/4 cor Sec 2 On line

89° 23' 50"

90° 40' 30"

1735.44 Tem 84

Tem 74

2692.65

.18

2692.47

Set 1x2 #7

90+24.56

Tem 84

958.34

Tem 74

2021.57 = 2021.57

168.78 @ 2° 13 = 168.85

300.00 @ 1° 44 = 299.96

202.41 @ 2° 31 = 202.12

2692.30

.18

2692.12

958.34

COUNTY SURVEYOR RIVERSIDE

T8N

R11W

2+1

1/4 Sec. Cor.

Sec 2 T8N R11W

Set PBS 1.05 above surface, stamped as shown. 1/4 Cor. bet 1 & 2 T8N R11W 10/28/31

Sec 1

Set 1x2 #6

80+66.22

Tem 74

1444.68 = 1444.68

300.00 @ 2° 26 = 299.75

193.59 @ 4° 31 = 193.69

300.00 @ 1° 00 = 298.85

447.37 @ 1° 21 = 447.34

2684.14

Tem = 76

145.60 @ 6° 59 = 144.52

300.00 @ 3° 22 = 299.48

2241.63 = 224.68

2685.68

Tem 84

300.00 @ 1° 18

94.28

= 299.92

34.28

334.20

2.81

33.87

80+32.35

Set nail

334.20

Set 1x2 #5 Top Sand Cube

77+32.02

Tem 84

2329.59

54 02.43

77+32.02

334.20

80+66.22

958.34

90+24.56

1735.44

107+60.00

2329.59

Set 1x2 #4

54+02.53

From Top Page 137

RETURN TO

LOS ANGELES COUNTY SURVEYOR

Do not extend notes this side of this line

Note: ANY ADDITIONS OR CHANGES ON THIS SHEET MUST BE MADE OR CIRCLED IN Red. WITH DATE AND NAME OF PERSON MAKING CHANGE.

Notes Ck'd by	Survey of T7NR13W
Map No.	W. O. 4999 Tape No. 58 St'd 84 °F.
Office Work	Surveyed by Boyer
Checked	Notes Boyer Date 10-15-34
Date	Indexed A. C. Johnson 2-27-36

F.B. 209 Pg. 141

UD Boyer
GW Schaefer
HW Gunderson
EH Morrison

Note: ANY ADDITIONS OR CHANGES ON THIS SHEET MUST BE MADE OR CIRCLED IN Red Ink. WITH DATE AND NAME OF PERSON MAKING CHANGE.

Do not extend notes this side of this line

RETURN TO
LOS ANGELES COUNTY SURVEYOR
700 HALL OF RECORDS

FORM 247 10M 5-31

F.B. 708 PG 142

COUNTY SURVEYOR
T7N
R13W
36 | 31
1/4 Sec Cor
MONUMENT

Sec 30
T7N R13W

Fd. B.C. Mon. 1/4 cor to Sec 35 & 36

① 91-16-00
④ 325-09-00

T = 50°
284.73 = 284.7
113.02 @ 4°19 = 112.7
176.41 = 176.4
200.42 = 200.4
299.01 = 299.0
81.00 = 81.0
299.81 @ 2°33 = 299.8
139.25 @ 7°15 = 139.2
83.55 = 83.5
1683.80
37

5.09
5°06'45"
2533.99 Calc.

← 1512.1
2327.12

T=62°
49.67 Lcr = 49.67
300.24 @ 9°21' = 296.25
236.05 @ 6°51' = 234.36
269.02 @ Lcr = 269.02
262.04 @ 3°32' = 261.54
104.40 @ Lcr = 104.40
299.87 @ 808' = 296.85
83.34 @ Lcr = 83.54
217.15 @ 4°07' = 216.52
299.91 @ 3°23' = 299.39
135.13 @ 4°26' = 134.73
81.11 @ Lcr = 81.11
2327.45
33
2327.12

Set 1x2 Top Hill

T=54°
148.55 @ 7°48' = 148.51
188.65 @ 7°08' = 187.19
162.87 @ 7°13' = 161.57
90.00 = 90.0
62.50 = 63.00
217.68 = 217.68
869.81

① 164-56-00
④ 332-49-00

Note
This Well
Placed by
Henry Gaines
Mar 1928

Fd. B.C. Cor. Mon. 3 SE Cor Sec 31

Fd. B.C. Cor. Mon. 3 NW Cor Sec 31 T7N R13W

Fd. B.C. Cor. Mon. 3 SE Cor Sec 32

COUNTY SURVEYORS
T.7N.
36
1
1/4 COR
T.6N.
MONUMENT

There is no record in Field Notes of the setting of this B.C. Monument. Believed to have been set by Mr. Henry in 1928. Its location checks the location of the 3"x4" R.W. stake shown as Corner on L.S. 7-31 & C.S. 8088

RETURN TO
LOS ANGELES COUNTY SURVEYOR
700 HALL OF RECORDS
Do not extend notes this side of this line
Note: ANY ADDITIONS OR CHANGES ON THIS SHEET MUST BE MADE OR CIRCLED IN Red Ink. WITH DATE AND NAME OF PERSON MAKING CHANGE.

Notes Ck'd by	Survey of T7N R13W
Map No.	W. O. 4999 Tape No. 58 St'd 84 °F.
Office Work	Surveyed by Boyer
Checked	Notes Boyer Date Oct -34
Date	Indexed A. C. Johnson

F.B. 209 PG. 143

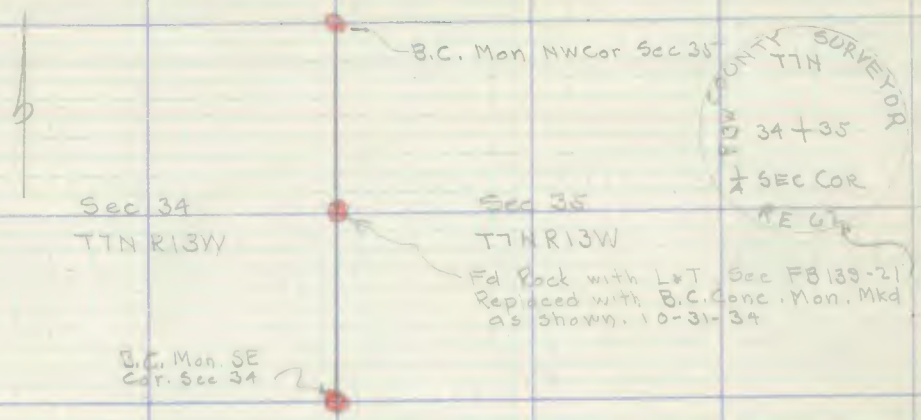

Note: ANY ADDITIONS OR CHANGES ON THIS SHEET MUST BE MADE OR CIRCLED IN Red Ink. WITH DATE AND NAME OF PERSON MAKING CHANGE.

RETURN TO
LOS ANGELES COUNTY SURVEYOR
700 HALL OF RECORDS

Do not extend notes this side of this line

FORM 247 10M 5-31

F.B. 209 PG. 144



RETURN TO

LOS ANGELES COUNTY SURVEYOR

700 HALL OF RECORDS

Do not extend notes this side of this line

Note: ANY ADDITIONS OR CHANGES ON THIS SHEET MUST BE MADE OR CIRCLED IN **Red Ink.** WITH DATE AND NAME OF PERSON MAKING CHANGE.

Notes Ck'd by	Survey of T.7N. R.13W.
Map No.	W. O. 5058 Tape No. 47 St'd 54 °F.
Office Work	Surveyed by Posechrans
Checked	Notes Date 2-20-36
Date	Indexed A. C. Johnson

F.B. 209 PG. ~~116 E~~ 145

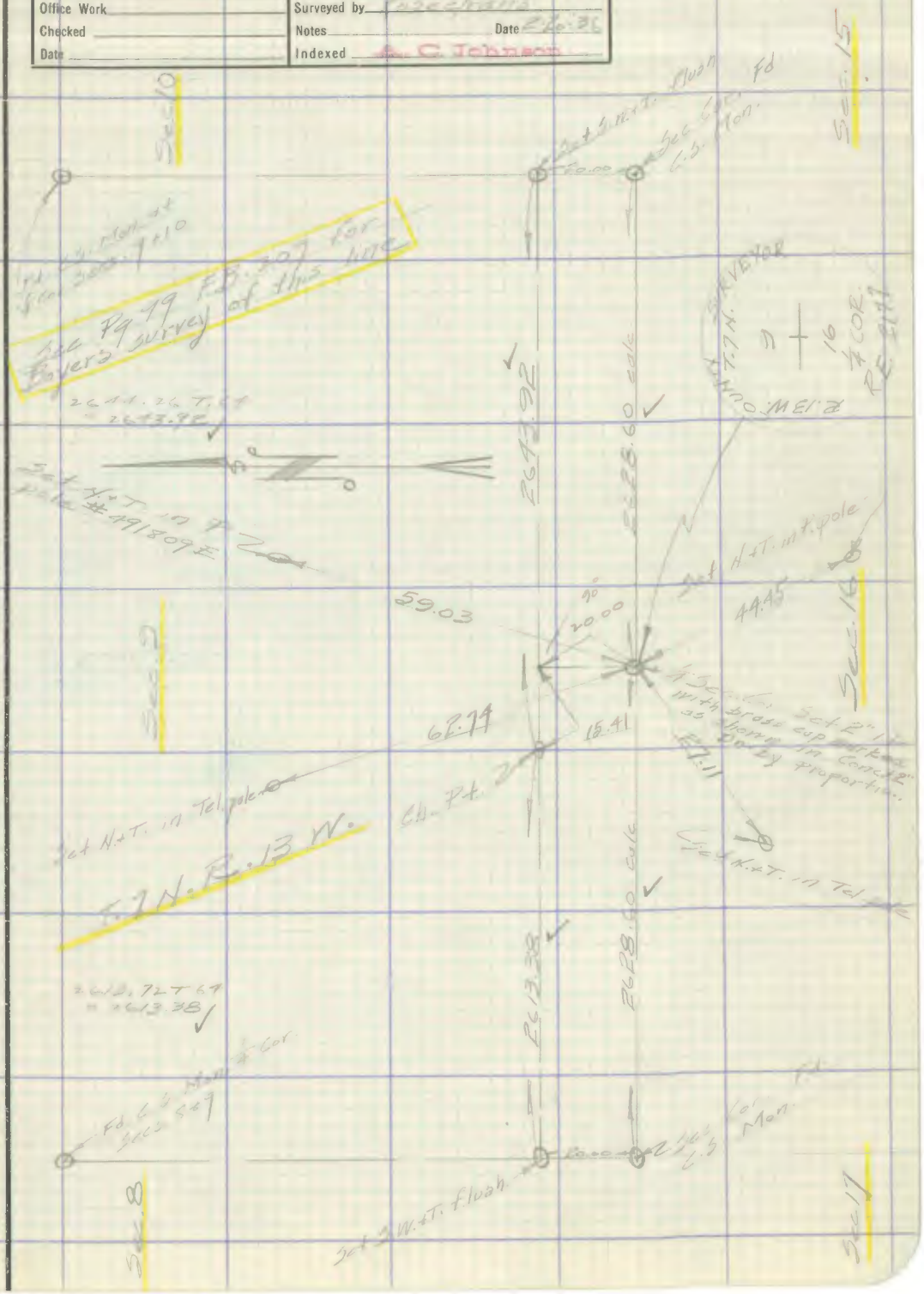

Note: ANY ADDITIONS OR CHANGES ON THIS SHEET MUST BE MADE OR CIRCLED IN Red Ink, WITH DATE AND NAME OF PERSON MAKING CHANGE.

RETURN TO
LOS ANGELES COUNTY SURVEYOR
700 HALL OF RECORDS

Do not extend notes this side of this line

FORM 247 10M 5-31

F.B. 209 PG ~~46 F~~ 146

RETURN TO
LES COUNTY SURVEYOR
HALL OF RECORDS

Note: ANY ADDITIONS OR CHANGES OR THIS SHEET MUST BE MADE OR CHECKED IN Red Ink WITH DATE AND NAME OF PERSON MAKING CHANGE

this line