F. B. 211 Pg.

Platted by	W. O. No. D. S. O. No.
Date	Location
Map No.	Surveyed by
Platting C'k'd by	Date
Date	Indexed

F.B.No. 211

PAGES: Index, 1 to 26 incl., 26-1, 26-2, 26-3, 26-4, 26A to 26D incl., 27 to 40 incl., 40A, 41, 42, 42A, 43 to 122 incl., 122A, 122B, 122C, 123 to 146 inclusive.

44A 44B 94A

211-1

Plotted by	W.O. No.
Date	Location
Map No.	Surveyed by
Plotting C'k'd by	Date
Date	Indexed

B.211-2

Platted by	W.O. No. ..... D.S.O. No. .....
Date	Location
Map No.	Surveyed by
Platting C'k'd by	Date
Date	Indexed

Survey of

Shoemaker Canyon Road

from old Saw Mill 1/2 mile West of

Deadman Canyon

Westerly to Big Rock Creek

near the Shoemaker Ranch (R.B. Pallett)

East of Valyermo

[illegible]

[illegible] - p 1 to p 56

H.L. County Ch.
J.R. McHenry Inst
E.A. Rose Crans Ch
W.M. Holmes Ch
G.A. [illegible] Ch
M.R. Nicholls Kneeman
H.W. Dutton Kneeman
E.V. Hankey Inst

FB 211 - 3

Platted by	W.O. No. 317 D.S.D. No.
Date	Location Shoemaker Canyon
Map No.	Surveyed by County
Platting C'k'd by	Date 6/27/22
Date	Indexed 8/4/22 NICA

H.I. Conroy
E.T. Mantley
E.A. Roseveld
W.M. Holmes
G. + Nichols

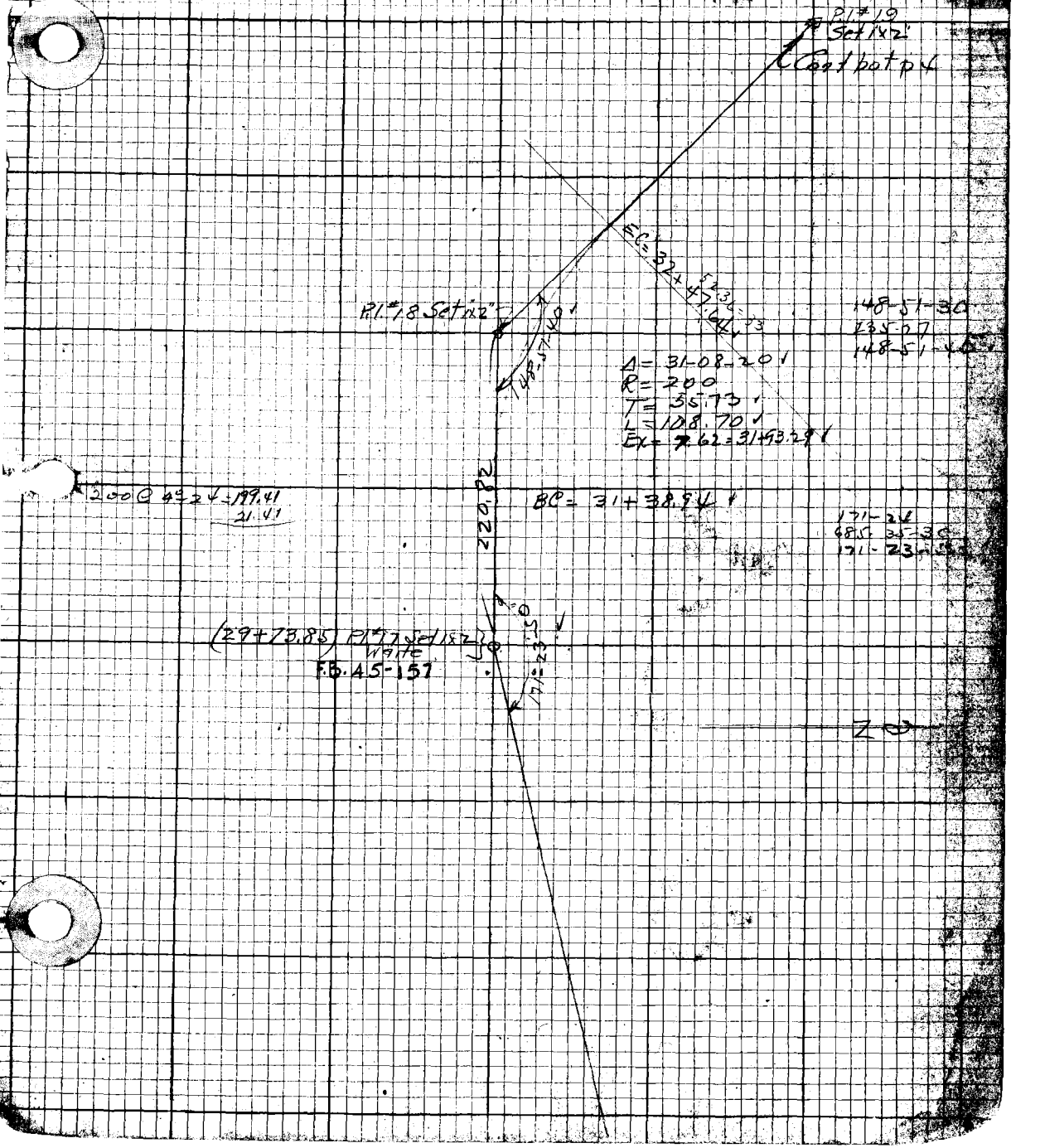

F.B. 211 - 4

Plotted by: Sch. 4	W.O. No. 317 D.S.O. No.
Date: 12/28/22	Location: Shoemaker Cy.
Map No.	Surveyed by: H.L. Comly
Plotting C'k'd by	Date: 9/20/22
Date	Indexed

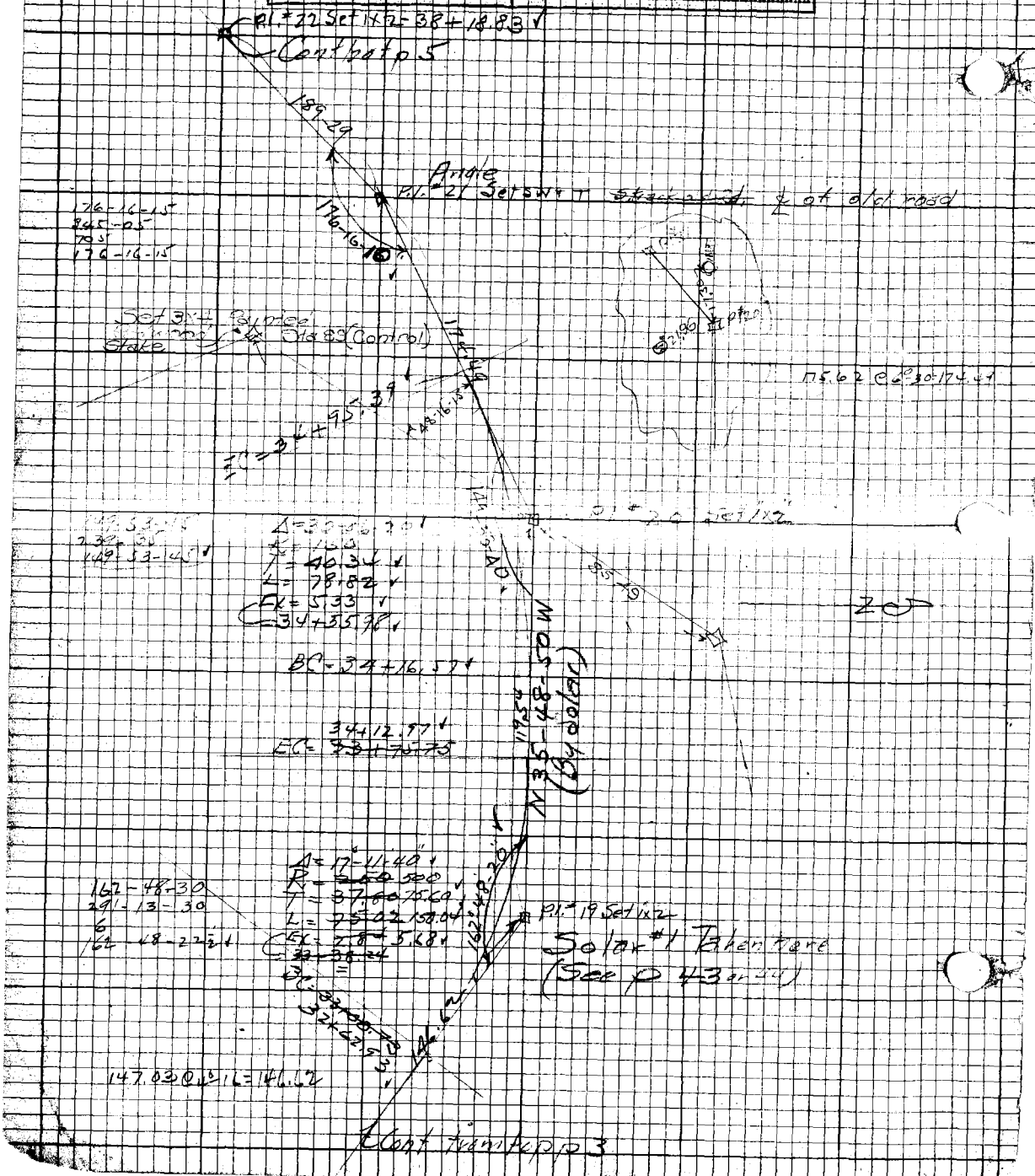

FB 211 - 5

Platted by: Schmidt	W.O. No. 317 D.S.O. No.
Date: 12/24/22	Location: Shoemaker Ck
Map No.	Sup[illegible] by: Condy
Platting C'k'd by	Date: 6/27/22 + 6/28/22
Date	Indexed

1730
2190
3920

Cont for p 6

EC = 41+96.53

Δ = 31-06-40
R = 200
T = 55.67
L = 108.60
Ex = ~~7.33~~ — ? 7.60
= 41+42.23

148°53'20"

P.I. #25 Set 1x2

148-53-30
235-33
595-213
148-53-15

BC = 40+87.93

163-14 @ 5° 33 = 162.37

EC = 40+32.37

P.I. 23 Set 1x2

160-39-10

Δ = 19-20-50
R = 300
T = 51.14
L = 101.30
Ex = 4.33 = 39+81.72

164.36 @ 6° 5 = 163.38

BC = 39+31.07

174-45-20

Angle
P.I. #22 Set 1"x2"
38+18.83

174-45-15
339-01
699-181
174-45-15

Cont from top p 4

B.211-6

Plotted by Sc[illegible]	W.C. No. 317 D.S.O. No.
Date 12/24/22	Location Shoemaker Ck
Map No.	Surveyed by H.L. Comly
Plotting C'k'd by	Date 6/28/22
Date	Indexed

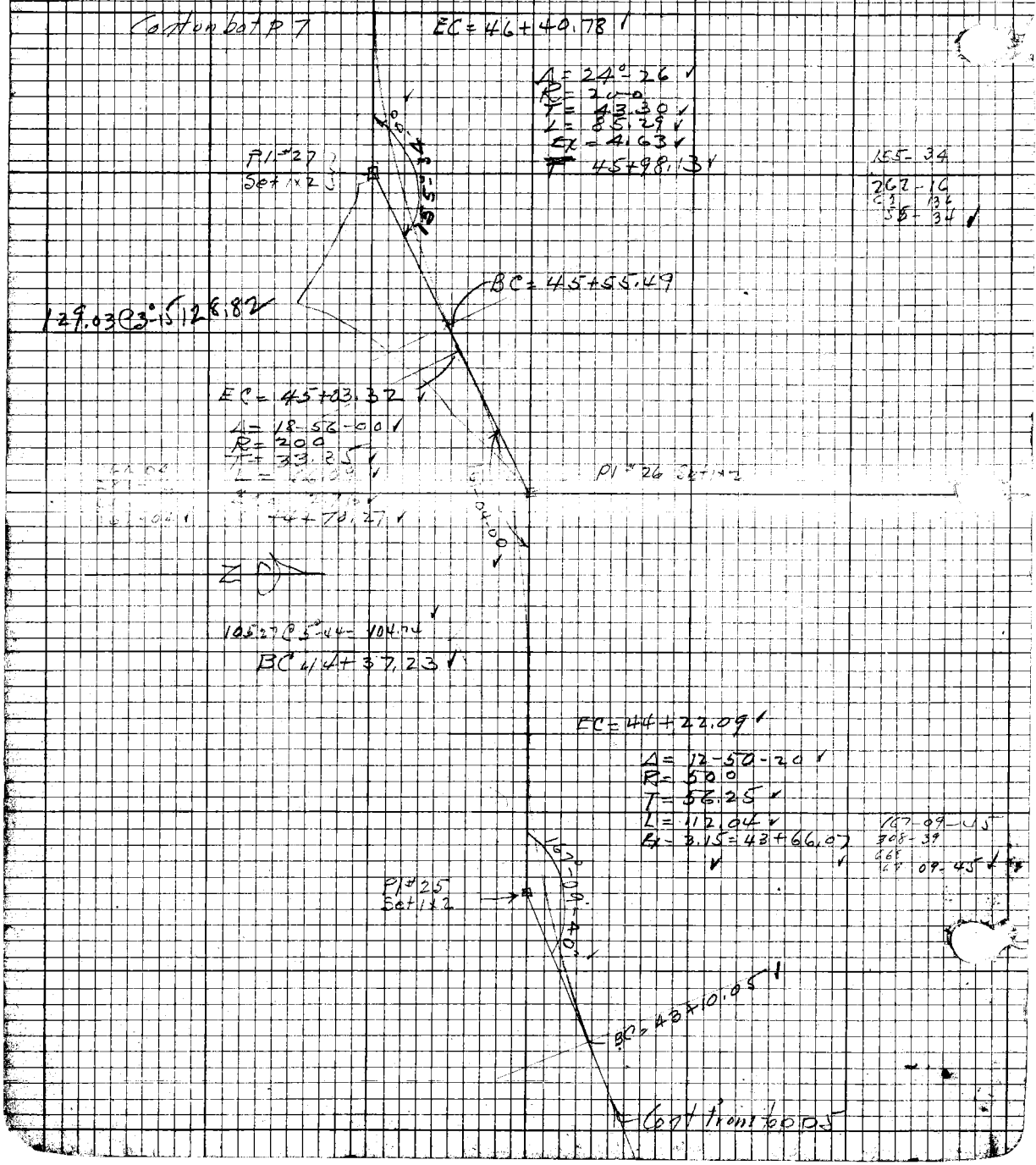

F 211-7

Platted by: [illegible]	W.O. No. 317 D.S.O. No.
Date: 12/[illegible]	Location: Shoemaker Cir
Map No.	Surveyed by: H.I. Comlin Party
Platting C'k'd by:	Date: 6/28/72
Date:	Indexed:

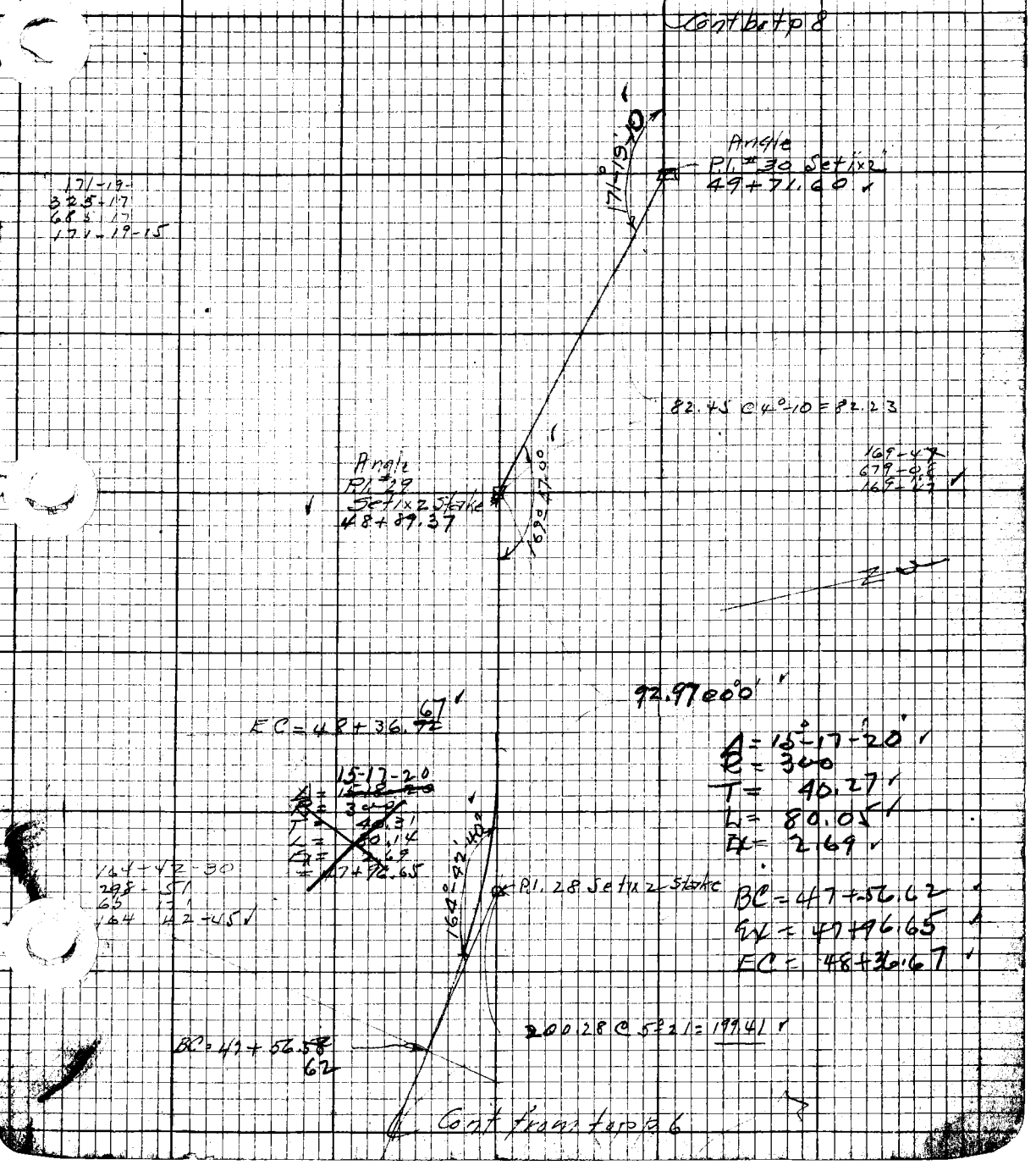

FB. 211-8

Platted by Schmitt	W. O. No. 317 D. S. O. No.
Date 12/24/22	Location Shoemaker Ln.
Map No.	Surveyed by H.L. Comly
Platting C'k'd by	Date 6/28/22
Date	Indexed

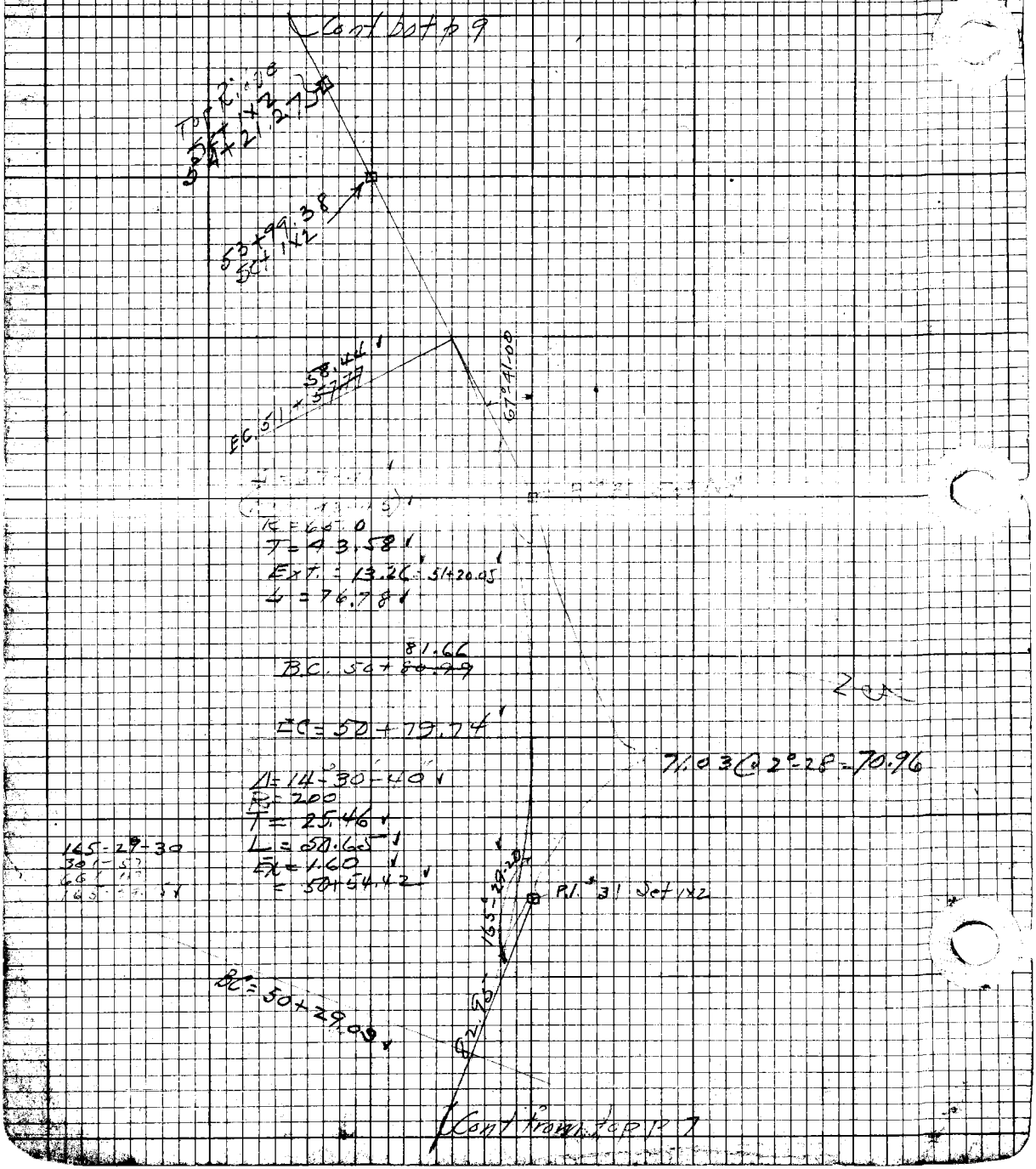

Plotted by ..... W. O. No. ..... D. S. O. No. .....
Date ..... Location .....
Map No. ..... Surveyed by H. L. Comly & Party
Platting C'k'd by ..... Date 6/28/22 & 6/29/22
Date ..... Indexed .....

Comly
Rosecrans
Holmes
Nichols

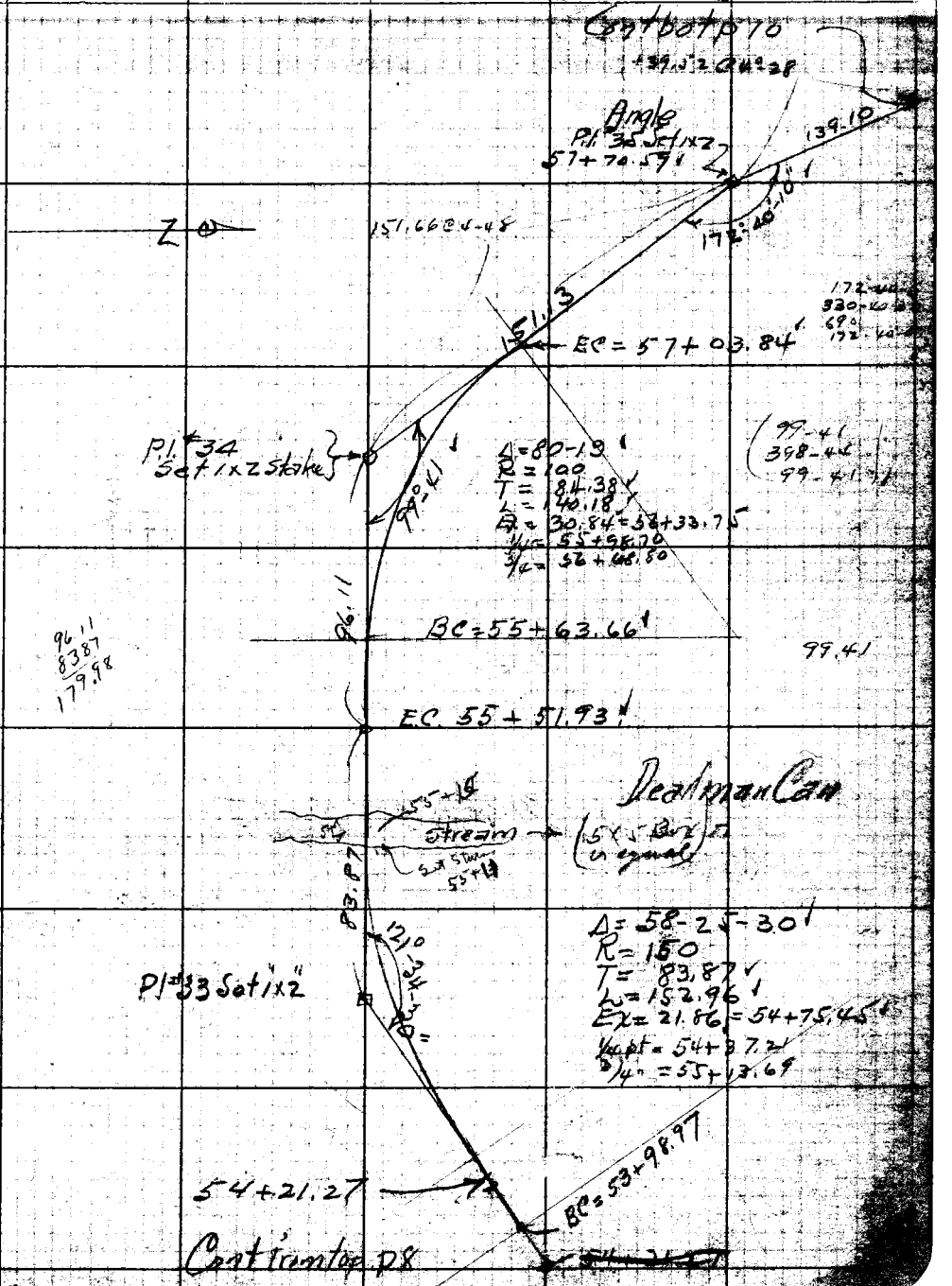

Note: ANY ADDITION OR CHANGES OR THIS SHEET MUST BE MADE OR CIRCLED IN RED WITH DATE AND NAME OF PERSON MAKING CHANGE.

Do not extend notes into side of this line

LOS ANGELES COUNTY SURVEYOR
FLOOD CONTROL

Platted by [illegible]	W.O. No. 317 D.S.O. No.
Date [illegible]	Location Shoemaker Canyon
Map No.	Surveyed by H.I. Conroy
Platting C'k'd by	Date 6/29/22
Date	Indexed

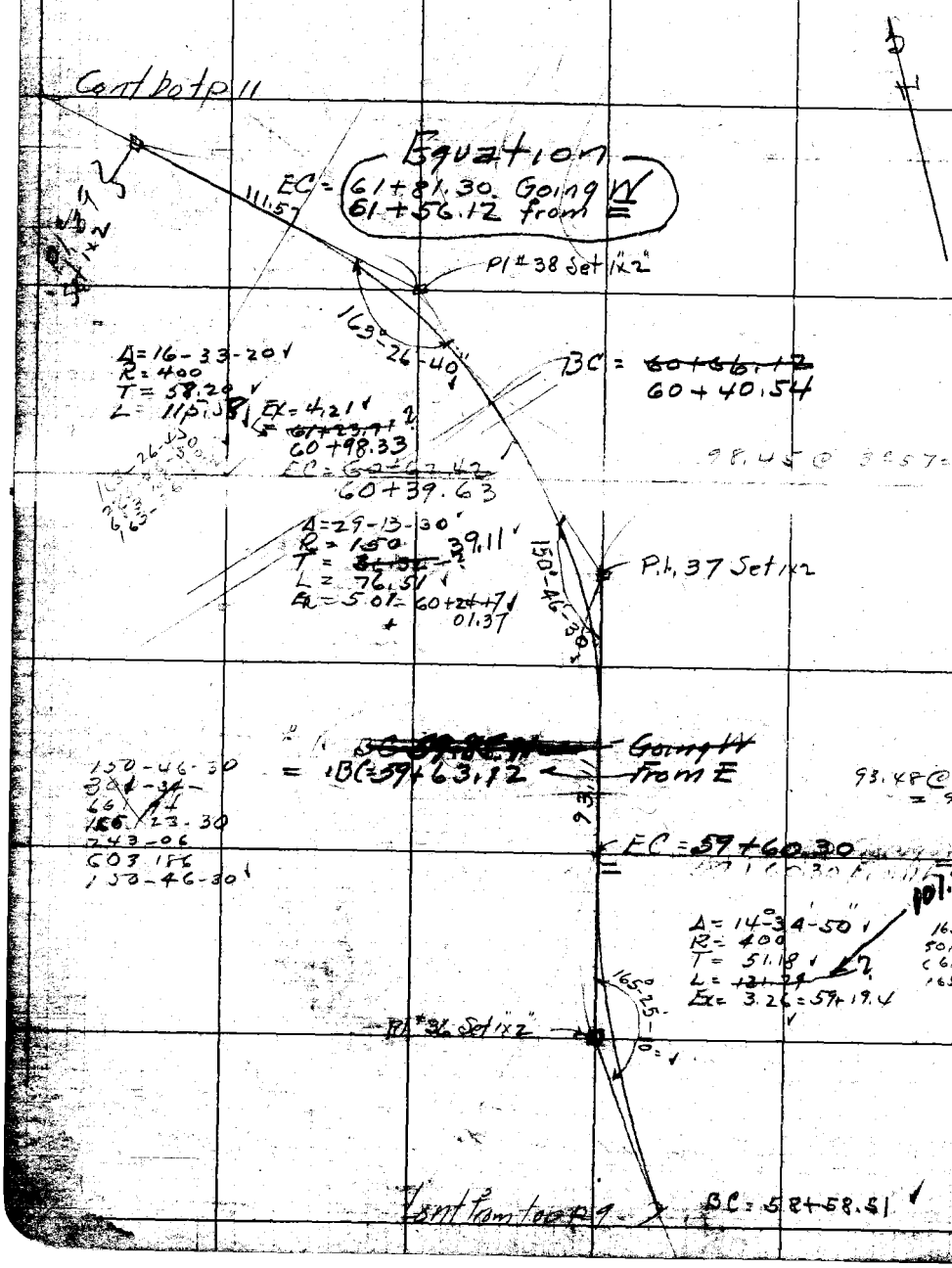

RETURN TO
LOS ANGELES COUNTY SURVEYOR
FLOOD CONTROL

Do not extend notes this side of this line

Note: ANY ADDITION OR CHANGES ON THIS SHEET MUST BE MADE OR CIRCLED IN RED WITH DATE AND NAME OF PERSON MAKING CHANGE.

Date ..... Notes by ..... F.B. 211 Pg. 11

Platted by	W.O. No. .....
Date	Surveyed by H.J. County & Parks
Map No.	Date 9/29/22
Platting C'k'd by	

Note: ANY ADDITION OR CHANGES OF THIS SHEET MUST BE MADE OR STRICTLY BE MADE WITH DATE AND NAME OF PERSON MAKING CHANGE.

Do not extend notes this side of this line

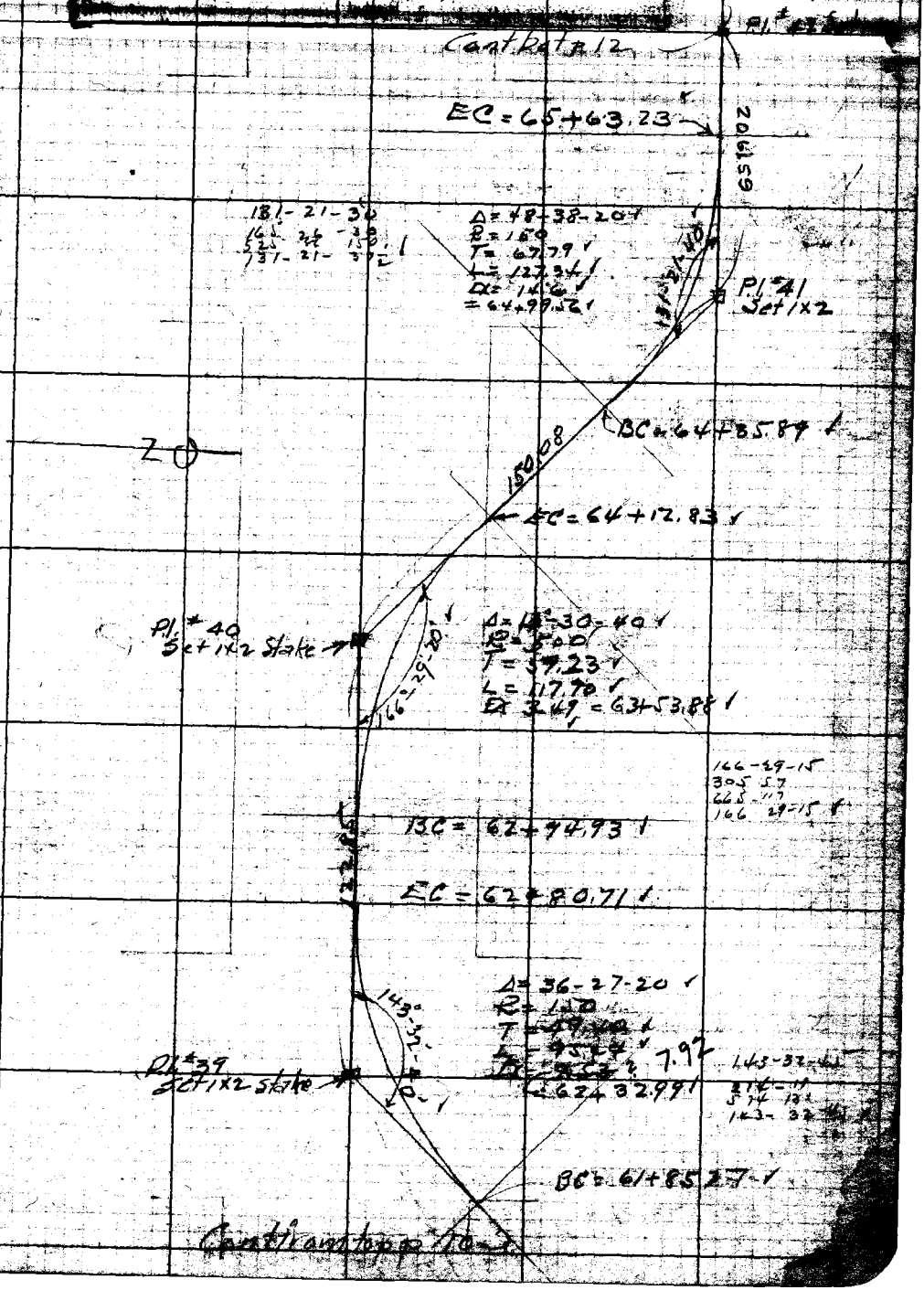

Chief Party Notes by ..... Date

Plotted by	W.O. No. 317 D.S.O. No. .....
Date	Location Shoemaker Canyon
Map No.	Surveyed by H.L. Comly
Plotting C'k'd by	Date 7/20/22
Date	Indexed .....

Comly
McHenry
Holmes
Nichols
Nickells

Cont Dot p 13

117-46-30
111-06-
971 186
117-46-30

EC = 72+81.02 (+17° on L)
Δ = 62-13-30
R = 100
T = 60.35
L = 108.60
Ex = 16.80 = 72+26.72
BC = 71+72.42

85.70

117°46'30"

P.I. #44 Ex = 15.20
Set 1x2

203.14

319.17

200 @ 5°34 = 199.06
4.08
203.14

70.37
70+29.63
P.O.T. Set Nr T
Top of hill

16.03

P.I. #43 Set 1"x2"
Ex = 4

162°-57'-00"

162-57
291-08
68
162-57-00

26 : 70

EC = 69+73.56
Δ = 17-03-00
R = 400
T = 59.96
L = 119.03
Ex = 4.47 = 69+14.05
BC = 68+54.53

200 @ 0-0

212.75

12

171-05
324-20-30
171-05-07½

EC = 67+79.68
Δ = 8°54-50
R = 1000
T = 77.94
L = 155.59
Ex = 3.03 = 67+01.88
BC = 66+24.09

171°05'10"

P.I. #42 Set 1"x2"
Ex = 4.0

Cont from top #11

RETURN TO
LOS ANGELES COUNTY SURVEYOR
FLOOD CONTROL

Do not extend notes this side of this line

Note: ANY ADDITION OR CHANGES ON THIS SHEET MUST BE MADE OR CIRCLED IN RED WITH DATE AND NAME OF PERSON MAKING CHANGE.

Date ..... Notes by ..... F.F.B. 211 Pg. 13

Platted by	W. O. No. ..... D. S. O. No. .....
Date	Location .....
Map No.	Surveyed by ..... Conroy
Platting C'k'd by	Date 7/20/22
Date	Indexed .....

Contbot p 14

103.85 @ 3°-32 = 103.65

(+17° or L
-17° " R)

P.I. # 47 Set 1x2 Stake
Ex = 4 ±

149°-00-50

EC = 75+39.39
Δ = 30°-59-10
R = 100
T = 27.72
L = 54.08
Ex = 3.77 = 75+12.35
BC = 74+85.31

149-01
236-03-30
149-00-52½

100.75 @ 3°-38 = 100.55

(55.50)

EC = 74+29.81
Δ = 19-39-30
R = 100
T = 17.33
L = 34.31
Ex = 1.49 = 74+12.65
BC = 73+95.50

160°-20-30

P.I. # 46 Set 1x2 Stake (+23° or L
Ex = -20 " R)

160-20-30
281-22
641
160-20-30

(68.84 = 10C)

107.74 @ 4-06-107

EC = 73+28.66
Δ = 29-01-10
R = 90
T = 23.29
L = 45.58
Ex = 2.97 = 73+05.87
BC = 72+[illegible].08

150°-58-50

P.I. 45 Set 1x2
Ex =

150-59
243-55-30
60 235
150-58-52½

85.70

Cont from top p 12

Note: ANY ADDITION OR CHANGES OF THIS SHEET MUST BE MADE IN CHARGE OF THIS WITH DATE AND NAME OF PERSON MAKING CHANGE.

LOS ANGELES COUNTY SURVEYOR

Chief Party Notes by ..... Date .....

Platted by Schmidt	W.O. No. 317 D.S.C. No.
Date 14/7/22	Location Shoemaker Co Rd
Map No.	Surveyed by Comly
Plotting C'k'd by	Date 7/20/22
Date	Indexed

P.I. # 51

Cont bot. p 15

57.50 @ 4°43
57.31

P.I. 50 Set 1x2
Ex = 4±
(+22° L
-20 R)

157°-20-30

EC = 79+61.82
Δ = 22-39-30
R = 200
T = 40.07
L = 79.10
Ex = 3.98 = 79+22.27
BC = 78+82.72
= 77+82.72 from E

157-20-30
269-22
629
157-20-30

Going W
Equation

68.22

(28.15 = BC)

(Angle)
P.I. # 49 - Set 1x2
Ex = 2 to 3
77+54.57

+30 L
-30 R

175°-23-20

4-36-40

175-23-30
341 33-30
701 93
175-23-22½

145.39 @ 5-35 = 144.70

61.11 = 77

EC = 76+38.89
Δ = 60-15-40
R = 50
T = 29.02
L = 52.59
Ex = 7.81 = 76+12.60
BC = 75+86.30

119°-44-30

P.I. # 48 Set 1x2
Ex = (4 to 6)
+35° L
-30 R

119-44-30
118-57-30
47
119-44-22½

Cont from top p 13

RETURN TO
LOS ANGELES COUNTY SURVEYOR
FLOOD CONTROL

Do not extend notes this side of this line.

Note: ANY ADDITION OR CHANGES ON THIS SHEET MUST BE MADE OR CIRCLED IN RED WITH DATE AND NAME OF PERSON MAKING CHANGE.

FB 211 - 15

Plotted by: Schmitt	W.O. No. 317 D.S.O. No.
Date: [illegible]	Location: Shoemaker Cnkd
Map No.	Surveyed by: [illegible]
Plotting C'k'd by	Date: 7/20/22
Date	Indexed

Cont but p 16

P.I. #54 Set 1x2

+6° L
-6° R

65.00

(+6° L
-6° R)

P.I. #53 Set 1x2
Ex = 4±

150°43'20"

196.64 @ 4-45 = 195.96

195.96

150-43-30
242-53-30
602.73
150-43-22

EC 84 + ~~78.92~~ 79.12
Δ = 29-16-40
R = 100
T = 26.12
L = ~~51.00~~ 51.10
Ex = 3.35 = 84 + 53.~~42~~ 57
BC = 84 + ~~27.92~~ 28.02

P.I. #52 Set 1x2
Ex 4±

EC = 83 + 54.~~82~~ 42
Δ = 10-59-40
R = 1000
T = 96.24
L = 191.89
Ex = 4.63 = 82 + 58.~~57~~ 47
BC = 81 + 62.~~43~~ 53

169-00-5
306-01-30
-66
169-00-22

200 @ 4-48 = 199.30
80.80 @ 3-18 80.67
279.97

279.97

162-07-30
288.30
162-07-30
EC = 79 + 94.~~43~~ 53
Δ = 17-52-30
R = 100
T = 15.73
L = 31.20
Ex = 1.23 = 79 + 78.~~83~~ 93
BC = 79 + 63.~~23~~ 33

162-07-30

P.I. #51 Set 1x2
Ex 5±

(+12° L
-12° R)

57.31

Cont from top p 14

EB 211-16

Platted by: [illegible]	W.O. No. 317 D.S.O. No.
Date: 12/27/22	Location: Shoemaker Canyon
Map No.	Surveyed by: Comly
Platting C'k'd by	Date: 7/21/22
Date	Indexed

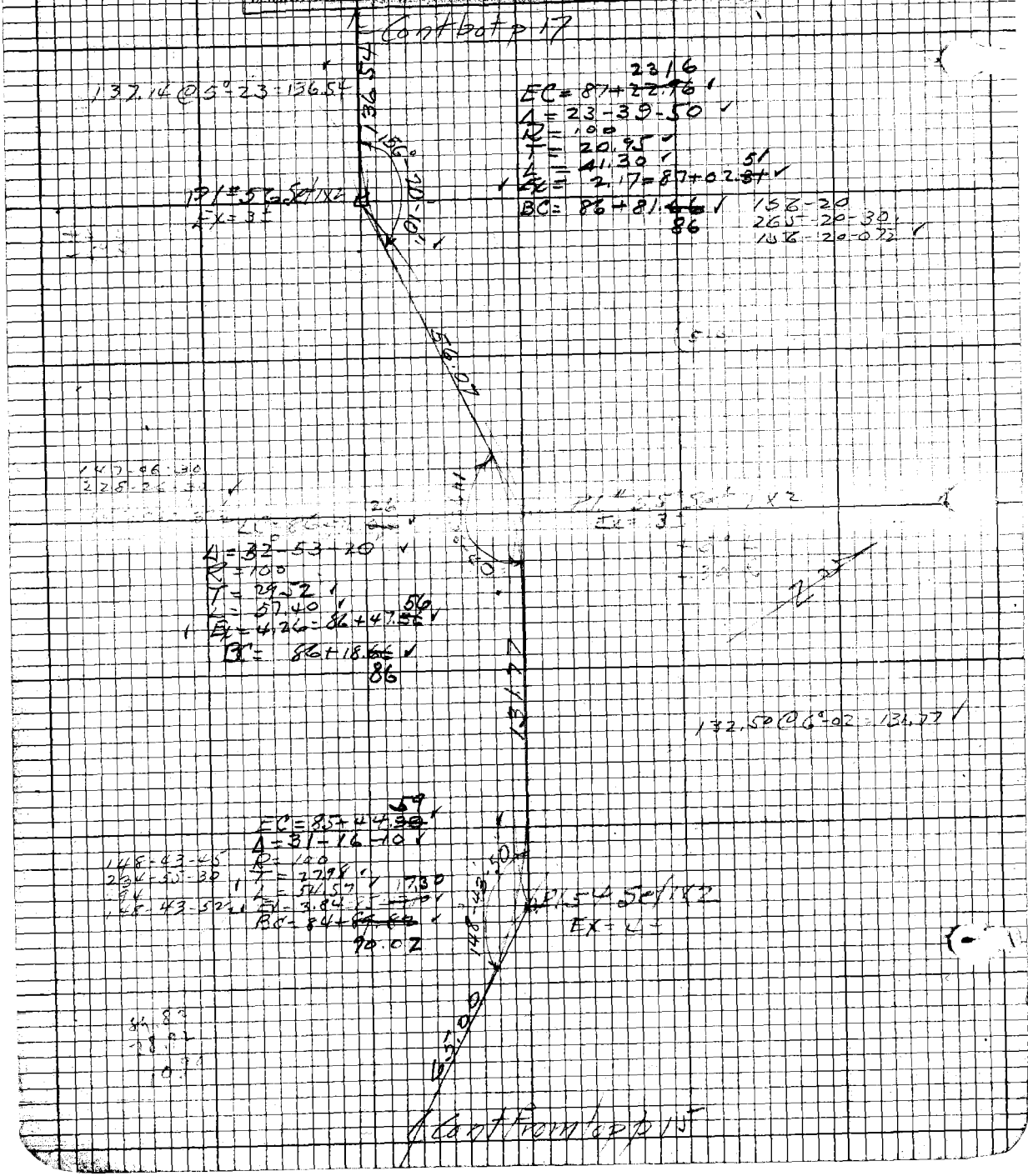

F.B. 211 - 17

Plotted by [illegible]	W.O. No. 317 D.S.O. No.
Date [illegible]	Location Shoemaker Co.
Map No.	Surveyed by [illegible]
Plotting C'k'd by	Date 7/21/72
Date	Indexed

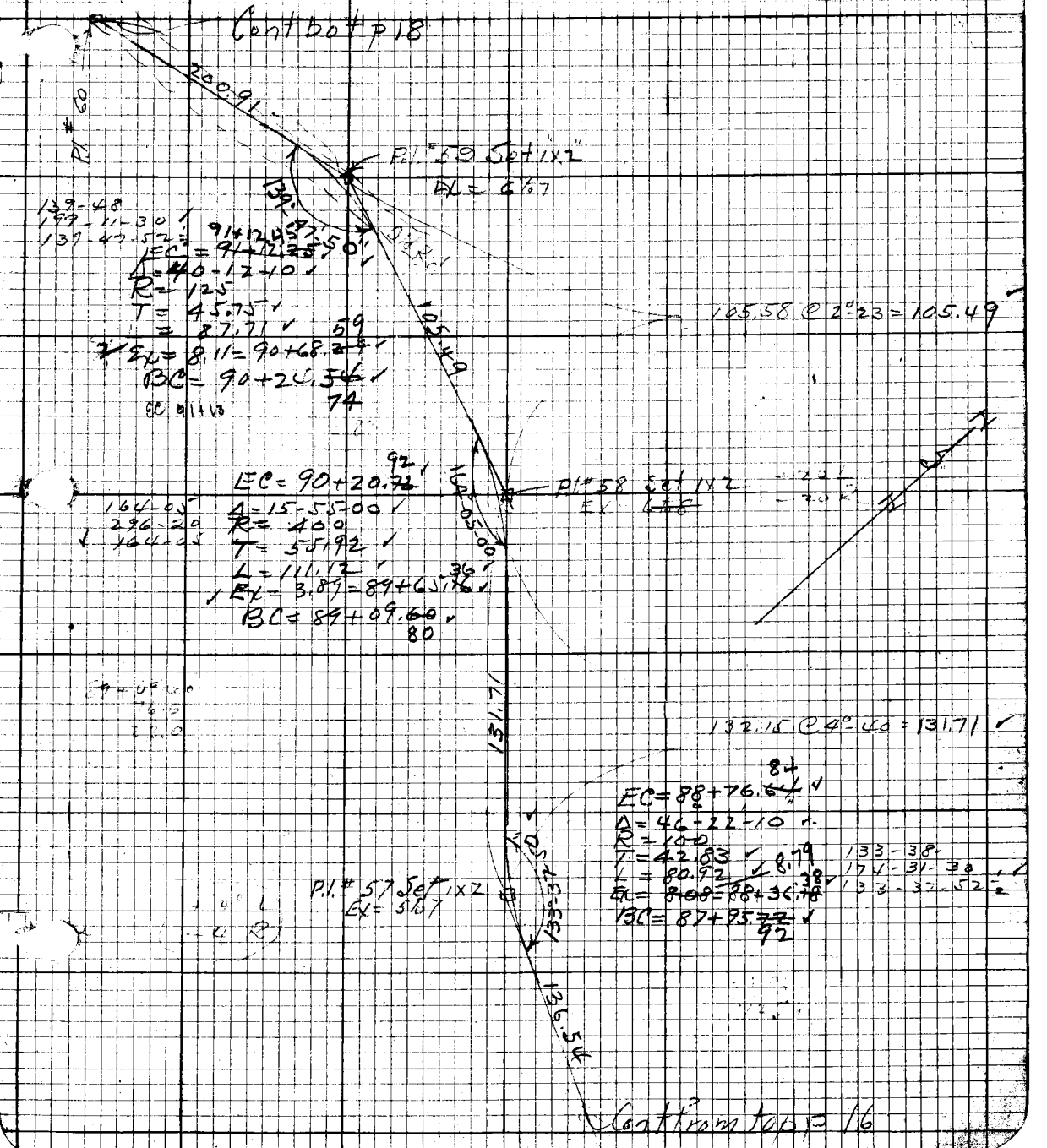

211-18

Cont bot p 19

Platted by [illegible]	W.O. No. 317 D.S.O. No.
Date 12/27/22	Location Shoemaker Canyon
Map No.	Surveyed by Comly
Platting C'k'd by	Date 7/21/22
Date	Indexed

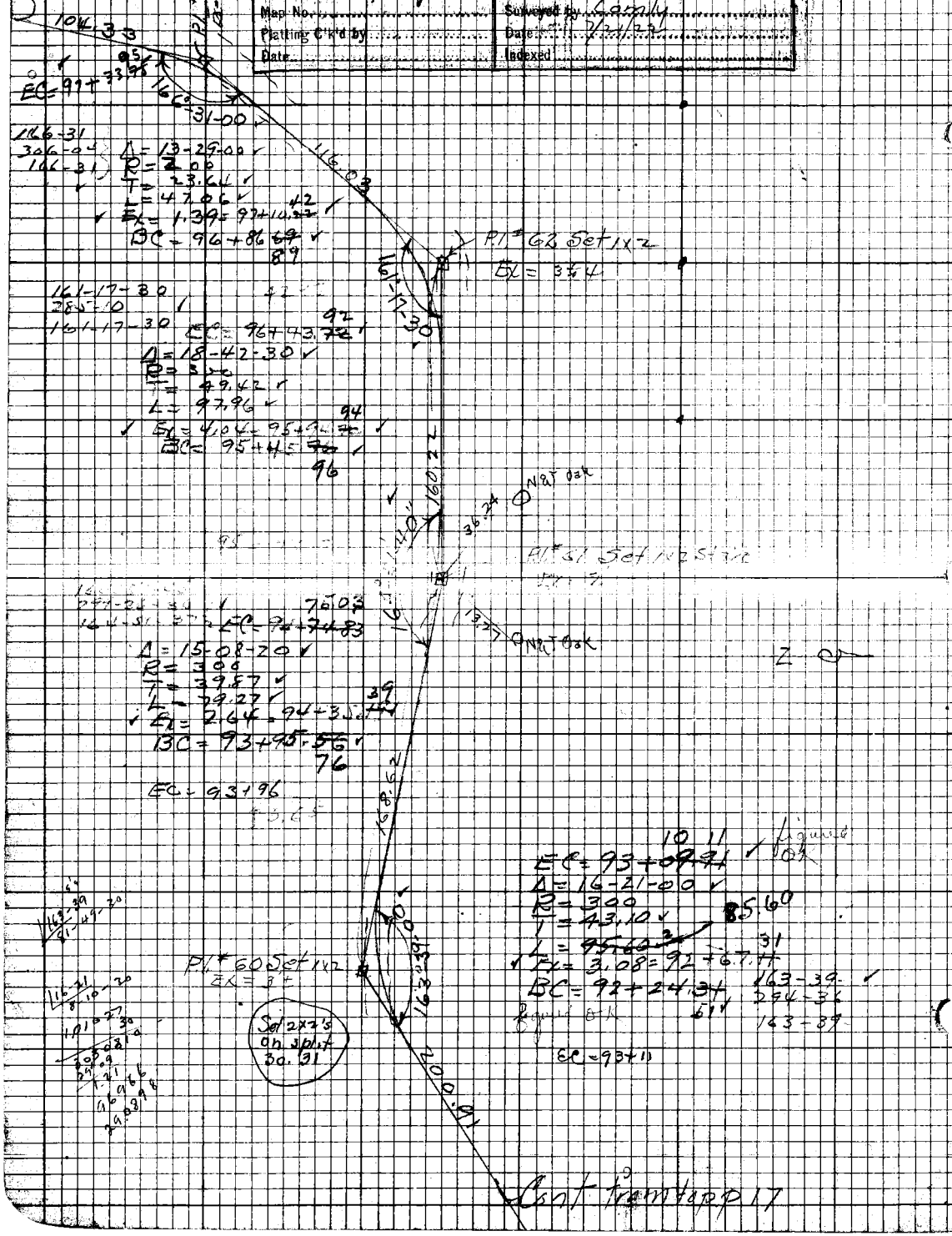

166-31
306-04
166-31

Δ = 13-29-00
R = 200
T = 23.64
L = 47.06
Ex = 1.39 = 97+10.42
BC = 96+86.89

161-17-30
285-10
161-17-30

EC = 96+43.92
Δ = 18-42-30
R = 300
T = 49.42
L = 97.96
Ex = 4.04 = 95+94.94
BC = 95+45.96

EC = 94+75.03
Δ = 15-08-20
R = 300
T = 39.87
L = 79.27
Ex = 2.64 = 94+35.39
BC = 93+95.76

EC = 93+96

EC = 93+10.11 figured OK
Δ = 16-21-00
R = 300
T = 43.10
L = 85.60
Ex = 3.08 = 92+67.31
BC = 92+24.31
figured OK

163-39
294-36
163-39

EC = 93+11

163-39
81-49-20

116-21
8-10-20
1.01027
30
3050810
29.09
1.21
96966
29.0898

FB211 - 19

Platted by: Schmidt	W.O. No. 317 D.S.O. No.
Date: 1/27/22	Location: Shoemaker Cr.
Map No.	Surveyed by: [illegible]
Platting C'k'd by	Date: 7/21/22
Date	Indexed

Cont'd bot p 20

148-33-30
234-18-30
148-33-27½

EC = 101+26.~~10~~ 30
Δ = 31-26-40
R = 250
T = 70.37
L = 137.20
Ex = 9.72
C 100+57.~~50~~ 70
BC = 99+~~88.90~~ 89.10

200 @ 2-17 199.84
106.75 @ 00 = 106.75
306.59

99+89
69
100+58

143.22 @ 1°-20 = 143.18

PI #66 Set 1x2
Ex = 9

143.18

PI #65 Set 1x2
Ex = 3.4

161-12-20

EC = 99+57.~~46~~ 66
Δ = 18-47-40
R = 250
T = 41.37
L = 82.00
Ex = 3.40 99+16.~~46~~ 66
BC = 98+75.~~46~~ 66

161-12-15
284-49
161-12-15

98+76
64
99+58

104.80

EC = 98+~~45.85~~ 46.05
Δ = 37-22-30
R = 100
T = 33.82
L = 65.23
E = 5.56 98+13.~~72~~ 44
BC = 97+80.~~62~~ 82

142-37-30
210-30
142-37-30

PI #64 Set 1x2
Ex = 5.6

97+81
65
98+46

104.33

Cont from top p 18

211-20

Platted by Schmidt	W.O. No. 317 D.S.O. No.
Date 1/7/22	Location Shoemaker Cn
Map No.	Surveyed by H.I. Comly
Platting C'k'd by	Date 7/21/22
Date	Indexed

Cont bot p 21

Pl #70 Set 1x2

160-09-15
280-37
160-09-15

EC=109+91.94
Δ=19-50-40
R=500
T=87.46
L=173.17
Ex=7.59
109+05.36
BC=108+18.77

176.27

176.74 @ 4°-10 = 176.

160°-09'-20"

6.71

Pl #69 Set 1x2
Ex=6.8

406.71

400.00

200 @ 3°-04 = 199.71
207 @ 0°-0° = 207.00
406.71

Pl #65 Set

EC=105+55.42
Δ=72-44-30
R=60
T=44.19
L=76.18
Ex=14.57
105+12.33
BC=104+74.24

107-15-30
69-02
107-15-30

158.08

143-51-15
215-24-30
143-51-07½

EC=103+92.98
Δ=36°-08-50"
R=100
T=32.63
L=63.09
Ex=5.19
103+61.43
BC=103+29.89

143°-51'-10"

Pl #67 Set 1x2
Ex=5±

306.59

Cont from top p 19

FB 211-21

Plotted by: [illegible]	W.O. No. 317 D.S.O. No.
Date: [illegible]	Location: Shoemaker Camin
Map No.	Surveyed by: Conn
Plotting C'k'd by	Date: 7/2/22
Date	Indexed

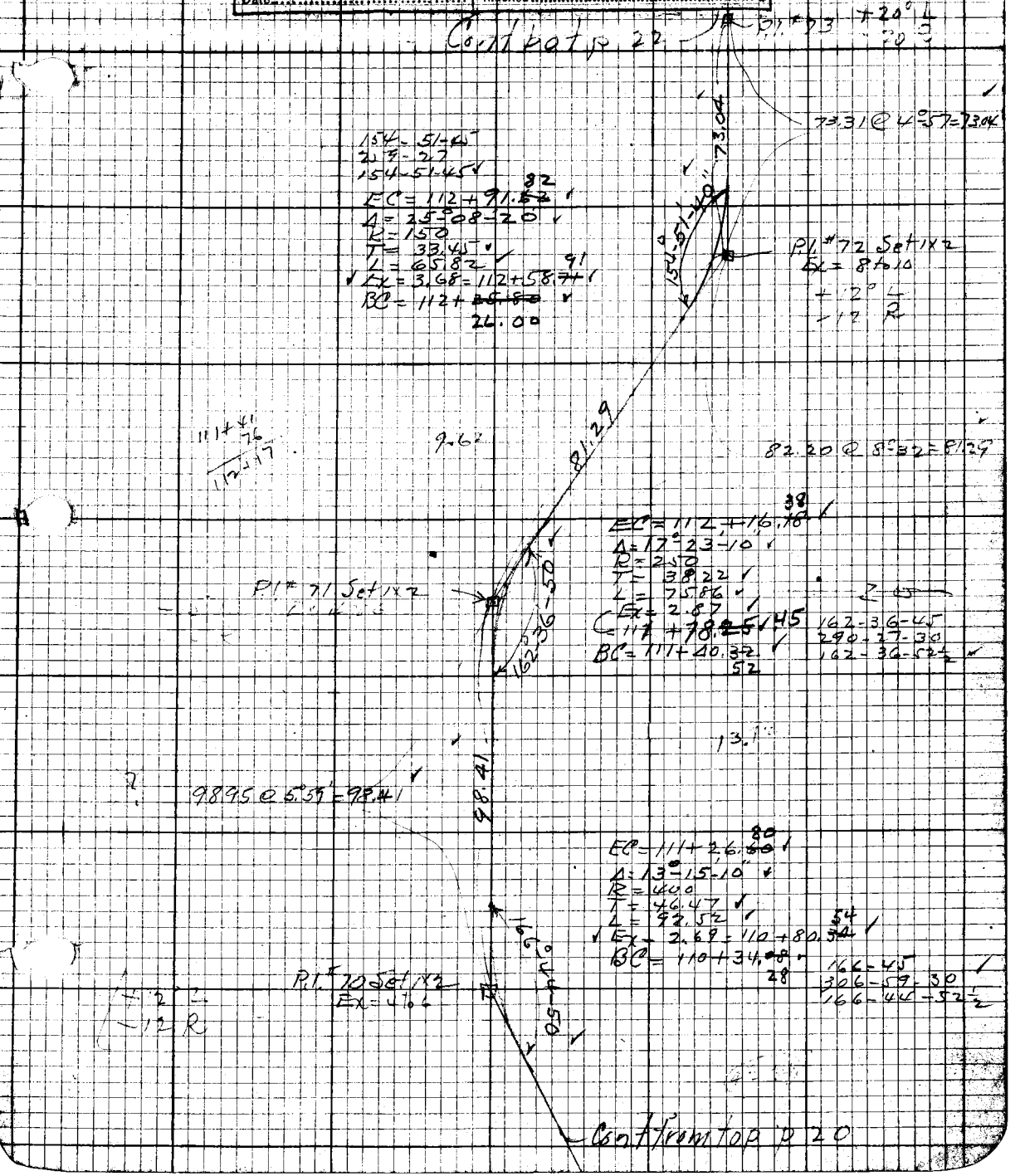

211-22

Platted by: [illegible]	W.O. No. 317 D.S.O. No.
Date: 12/17/[illegible]	Location: Shoemaker Canyon
Map No.	Surveyed by: Gauley
Plotting C'k'd by:	Date: 7/21/22
Date:	Indexed:

Cont on bot p 23

88.13 @ 3°-30 = 87.97

87.97

+6° L
-6° R

P.I. #75 Set 1x2
Ex = 4 to 6

145°-34-00

EC = 114 + 73.~~48~~ 78
Δ = 34-26-00
R = 100
T = 30.99
L = 60.10
Ex = 4.69 = 114 + 43.~~48~~ 73
BC = 114 + 13.~~38~~ 68

145-34
222-16
145-34

EC = 114 + 13.~~17~~ 47
Δ = 15-01-30
R = 100
T = 13.19
L = 26.22
Ex = 0.87 = 114 + 00.~~08~~ 36
BC = 113 + ~~86.95~~ 87.25

P.I. #74 Set 1x2
Ex = 4 to 6

164°-58-30

164-58-30
299-54
164-58-30

69.31 @ 3°-57 = 69.15

69.15

EC = 113 + 62.~~57~~ 87
Δ = 12°-01-10
R = 300
T = 31.58
L = ~~62.84~~ 62.94
Ex = 1.66 = 113 + 31.~~12~~ 35
BC = 112 + 99.~~63~~ 83

167-59
311-55-30
167-58-52½

167°-58-50

P.I. #73 Set 1x2
Ex = 4 to 6

+12° L
-12 R

112 + 91.62

Cont from top p 21

FB211-23

Plotted by: [illegible]	W.O. No. 317 D.S.O. No.
Date: 7/7/22	Location: Shoemaker Canyon
Map No.	Surveyed by: [illegible]
Plotting C'k'd by	Date: 7/21/22
Date	Indexed

Cont to p. 24 133

EC = 120 + 62.79

Δ = 40°-43-40"
R = 150
T = 55.83
L = 106.88
Ex = 10.05
120 + 09.05 .35
BC = 119 + 55.61 .91

139-10-15
196-41-30
139-10-22½

200 @ 3°30 = 199.63
45.51
245.14

P.I. # 79 Set 1x2
Ex = 9'

245.14

53.99

EC = 118 + 46.31
Δ = 115-48-00
R = 50
T = 79.71
L = 101.05
Ex = 44.09 = 117 + 95.79
BC = 117 + 44.96
45.26

P.I. # 78 Set 1x2"
Ex = 29.33

64-12
256-48
64-12

181.40

EC = 117 + 02.13
Δ = 60°-42-20
R = 100
T = 58.56
L = 105.95
Ex = 13.71 = 116 + 49.16
BC = 115 + 96.18

119-17-45
117-10-30
119-17-37½

P.I. 77 Set 1x2"
Make Ex. 10'

133.72

EC = 115 + 76.69
Δ = 58°-12-30
R = 100
T = 55.67
L = 101.60
Ex = 14.45 = 115 + 25.89
BC = 114 + 75.09

133.72 @ 0°0

121-47-30
127-10
121-47-30

P.I. # 76 Set 1x2
Ex = 8'+

1.3
73.48

Cont from top to 24

211-24

Platted by [illegible]	W.O. No. 317 D.S.O. No.
Date [illegible]	Location Shoemaker Cr.
Map No.	Surveyed by Comly
Platting C'k'd by	Date 7/22/22
Date	Indexed

Cont. to p 25

127+82.~~02~~ 32 Pl# 83 Set 1x2
Ex = 2
(Angle)

168-54-20

168-54-30
315-37-30
168-54-22½

EC = 125+91.~~40~~ 40
Δ = 25-27-40
R = 200
T = 45.18
L = 88.88
Ex = 5.03 = 125+46.~~66~~ 96
BC = 125+02.~~22~~ 52

154-32-15
258-09
154-32-15

236.10

154-32-20

Pl # 82 Set 1x2 (Saddle)
Ex = 4.4

200 @ 2 = 8.100
50.59
250.32

EC = 123+50.~~37~~ 57
Δ = 29-47-10
R = 200
T = 53.19
L = 103.97
Ex = 6.95
122+98.~~24~~ 59
BC = 122+46.~~30~~ 60

150-13
240-51-30
150-12-52½

Pl # 81 Set 1x2
Ex = 6.68

150-12-50

EC = 121+86.~~0~~ 49
Δ = 16-06-10
R = 200
T = 28.29
L = 56.20
Ex = 1.99 = 121+58.~~39~~ 39
BC = 121+~~27.99~~ 30.29

163-54
295-35-30
163-53-52½

141.59

163-53-50

Pl # 80 Set 1x2
Ex = 2 to 4

151.62

Cont from top p 23

Plotted by [illegible]	W.O. No. 917 D.S.O. No.
Date [illegible]	Location [illegible]
Map No.	Surveyed by [illegible]
Plotting C'k'd by	Date 7/22/22
Date	Indexed

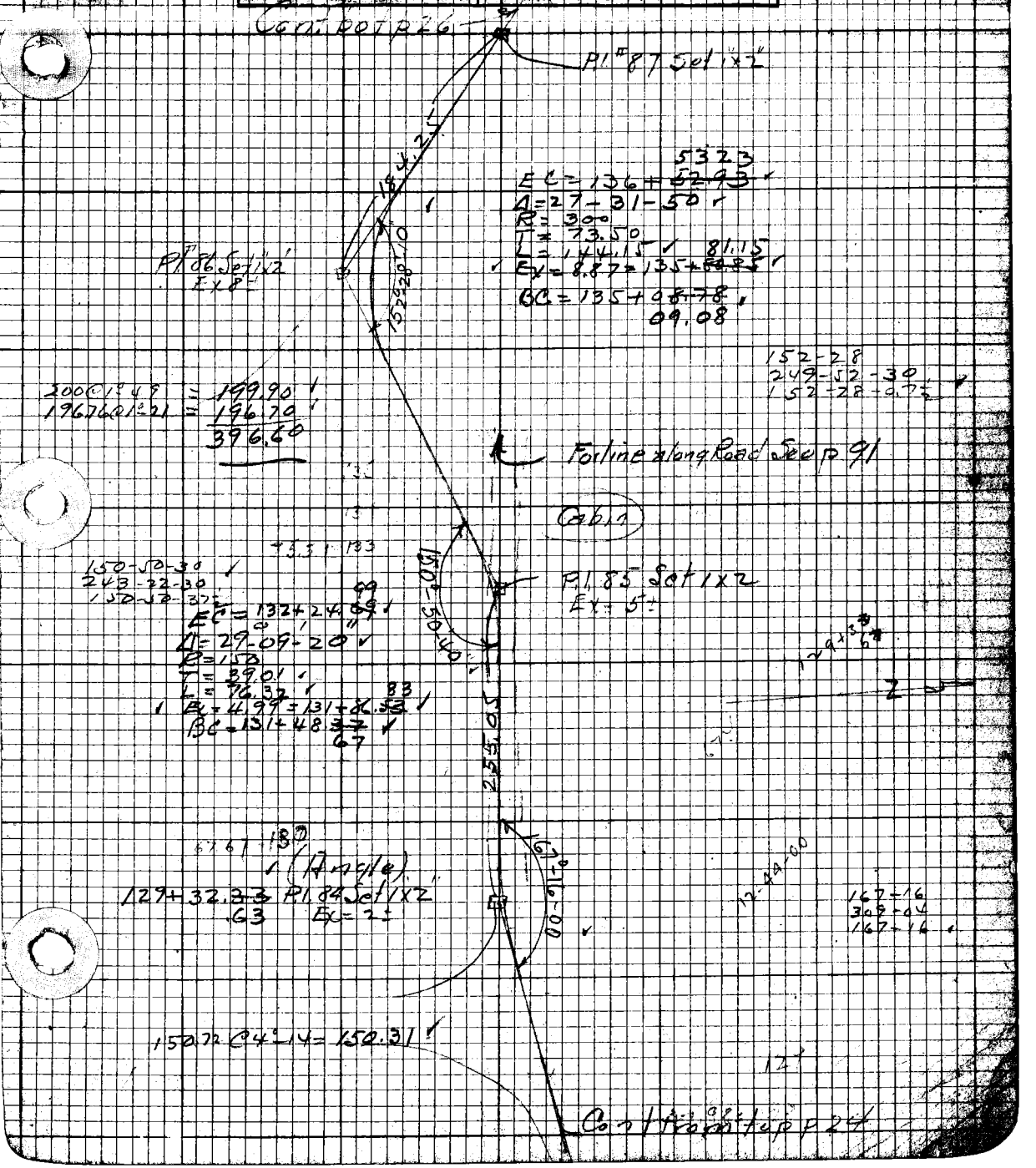

211-26

Plotted by: [illegible]	W.O. No. 317 D.S.O. No.
Date: [illegible]	Location: Shoemaker Cn.
Map No.	Surveyed by: Conley
Plotting C'k'd by	Date: 7/22/22
Date	Indexed

Cont bot p 27



Plotted by H.U.M. Higgins	W. O. No. 317 D. S. O. No.
Date May 19/24	Location Schemeter Cy Rd
Map No. 8531 Sheet 2	Surveyed by McHenry
Platting C'k'd by McPherson	Date April 1924
Date 5/20/24	Indexed

EC = 145+60.01

300 @ 4-37 = 299.08
137.86 @ 2-50 = 136.69 137.69
435.72
436.72

159-44-30
278-57-30
159-44-22½
Pl 90C
Set 1x2

Δ = 20-15-40
R = 500
T = 89.34
L = 176.81
E = 7.92 = 144+71

BC = 143+83.20

"C" LINE

This Survey replaces the one shown on pages 26 A to 26C McH—

300 @ 3-42 = 299.38
6.05
305.43

(127.17)

EC = 142+56.03

111-15-30
85-01-30
111-15-22½
Pl 89C
Set 1x2

Δ = 68-44-40
R = 130
T = 88.92
L = 155.98
E = 27.50 = 141+78

BC = 141+00.05

259.10 @ 1-15
= 259.04

(112.64)

EC = 139+87.41

C.S. 8531 Sheet 2

Pl 88
Fd 1x2 FB 211-26

154-06-30
256-25-30
154-06-22½

McHenry
Ott
Hammond
Rinner
McCracken

Δ = 25-53-40
R = 250
T = 57.48
L = 112.99
E = 6.52 = 139+31

BC = 138+74.42

(3.28)

Bearing per CS 8531-2

EC = 138+71.14

Δ = 12-19-40
R = 1000
T = 108.00
L = 215.16
E = 5.82 = 136+56

Pl 87
Fd 1x2 FB 211-[illegible]

55/95

F. B. 211 Pg. 26-2

Platted by H.U.M. Higgins	W.O. No. 317 D.S.O. No.
Date May 19, 1924	Location Shoemaker Cy. Rd
Map No. 8531-Sht 2	Surveyed by Mattenly
Platting C'k'd by McPherson	Date April 1924
Date 5-20-24	Indexed

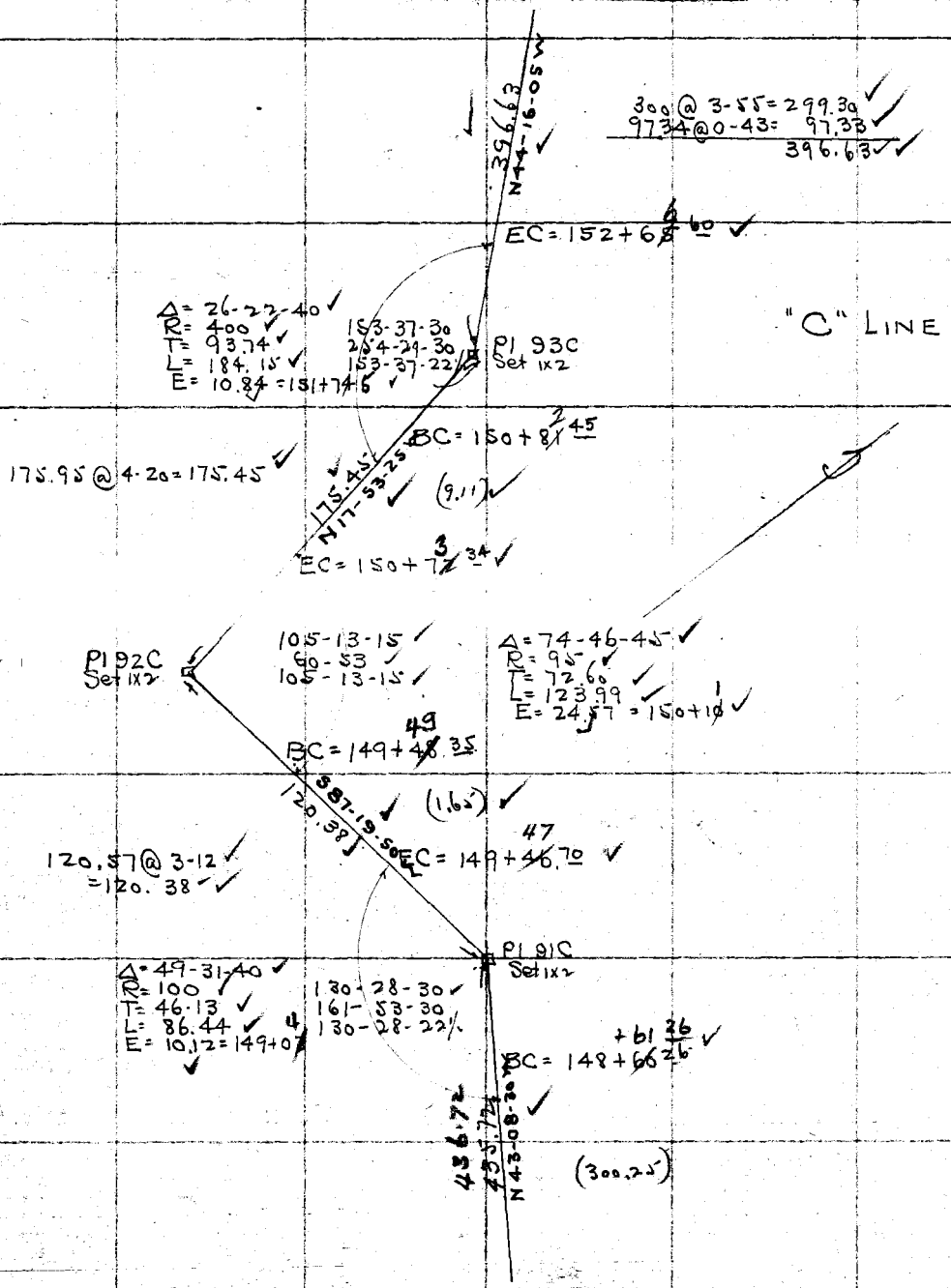

F. B. 211 Pg. 26-3

Platted by HUM Higgins	W. O. No. 317 D. S. O. No.
Date May 17/24	Location Sloemaker Cy Rd
Map No. [illegible]	Surveyed by [illegible]
Platting C'k'd by McPherson	Date April 1924
Date 5/20/24	Indexed

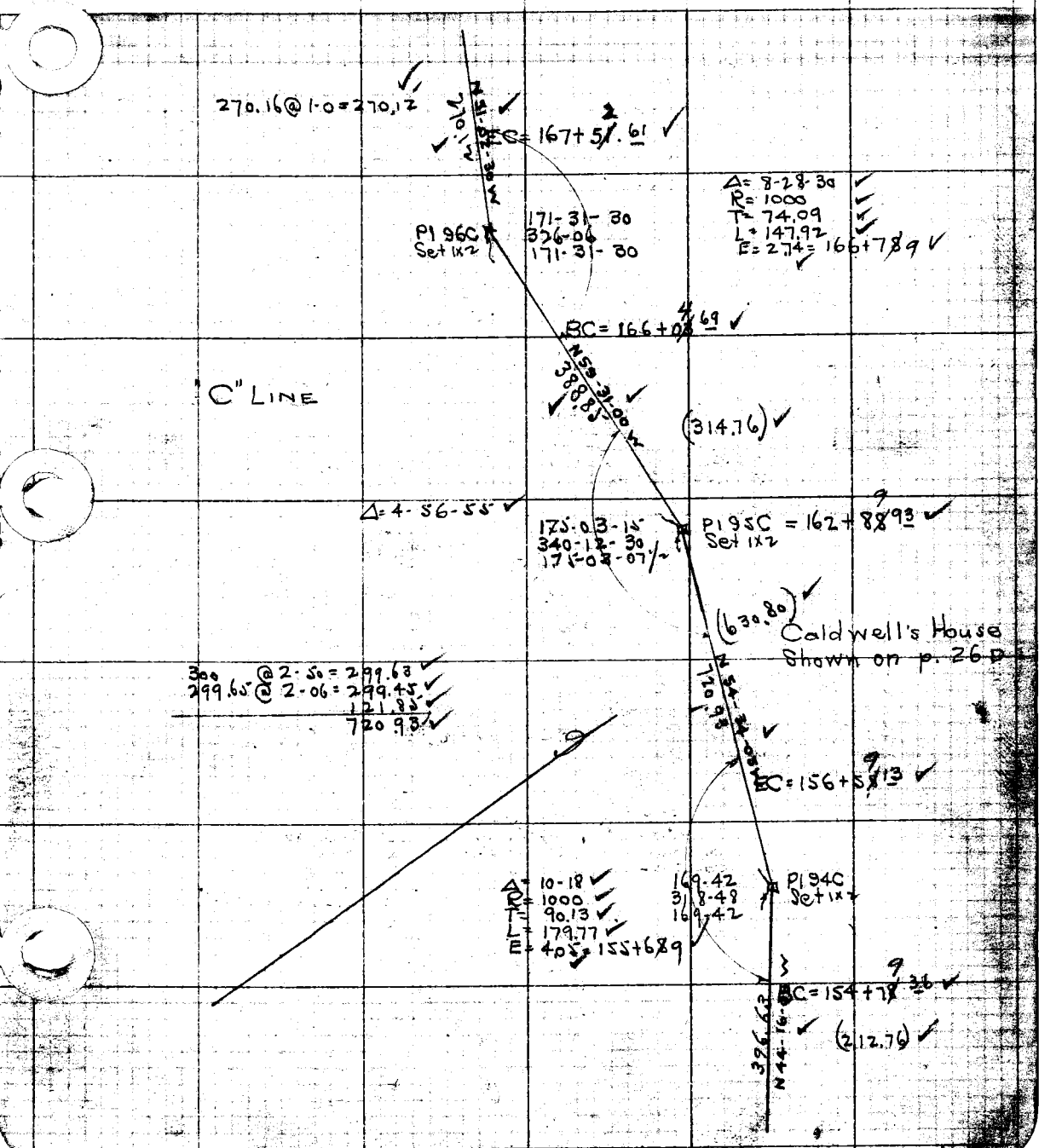

F. B. 211, Pg. 26-4

Platted by H.U.M. Higgins	W.O. No. 317 D.S.O. No.
Date May 17, '24	Location Shoemaker Cy. Rd.
Map No. 8531-Sht 2	Surveyed by McHenry
Platting C'k'd by McPherson	Date April 1924
Date May 20, '24	Indexed

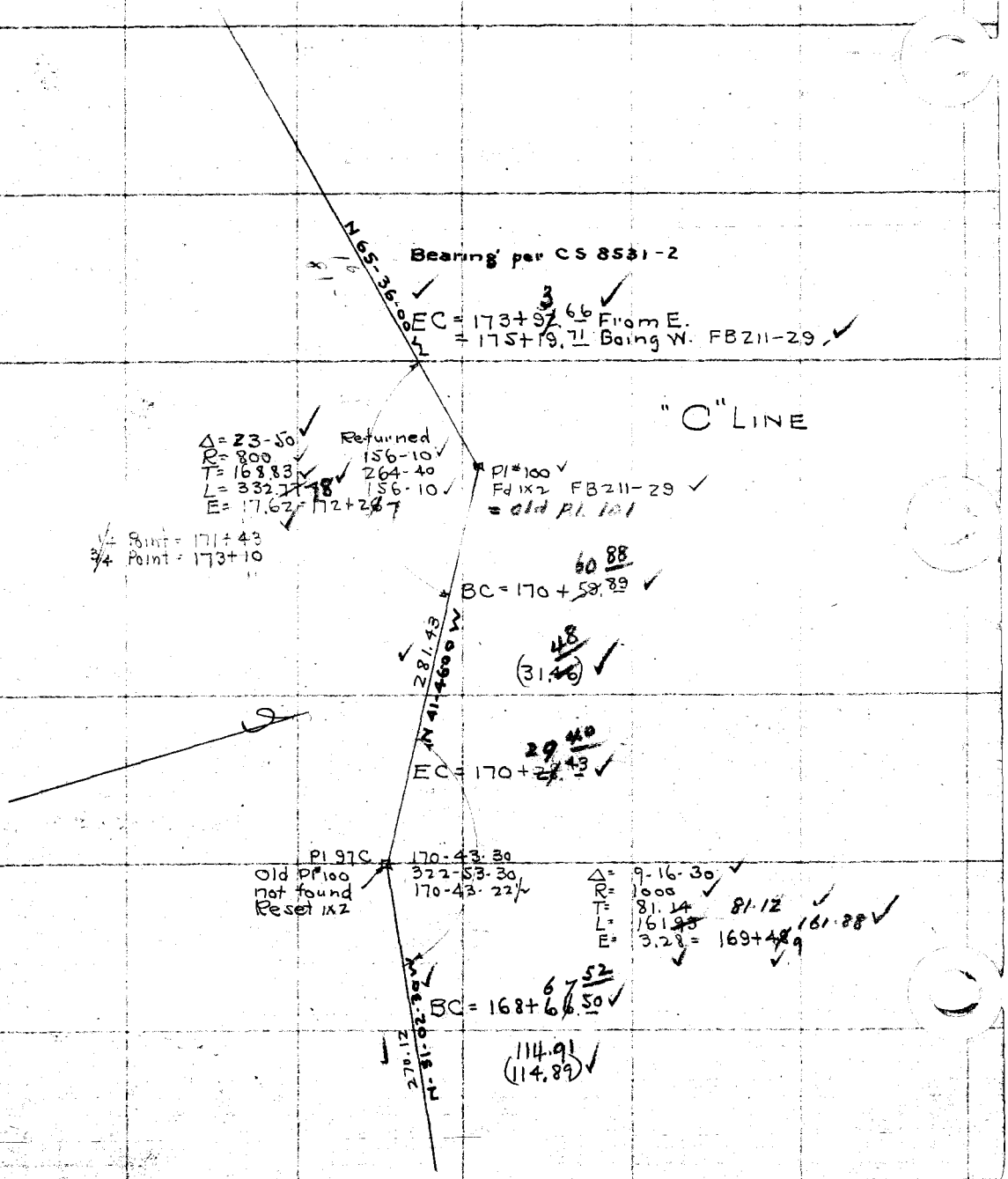

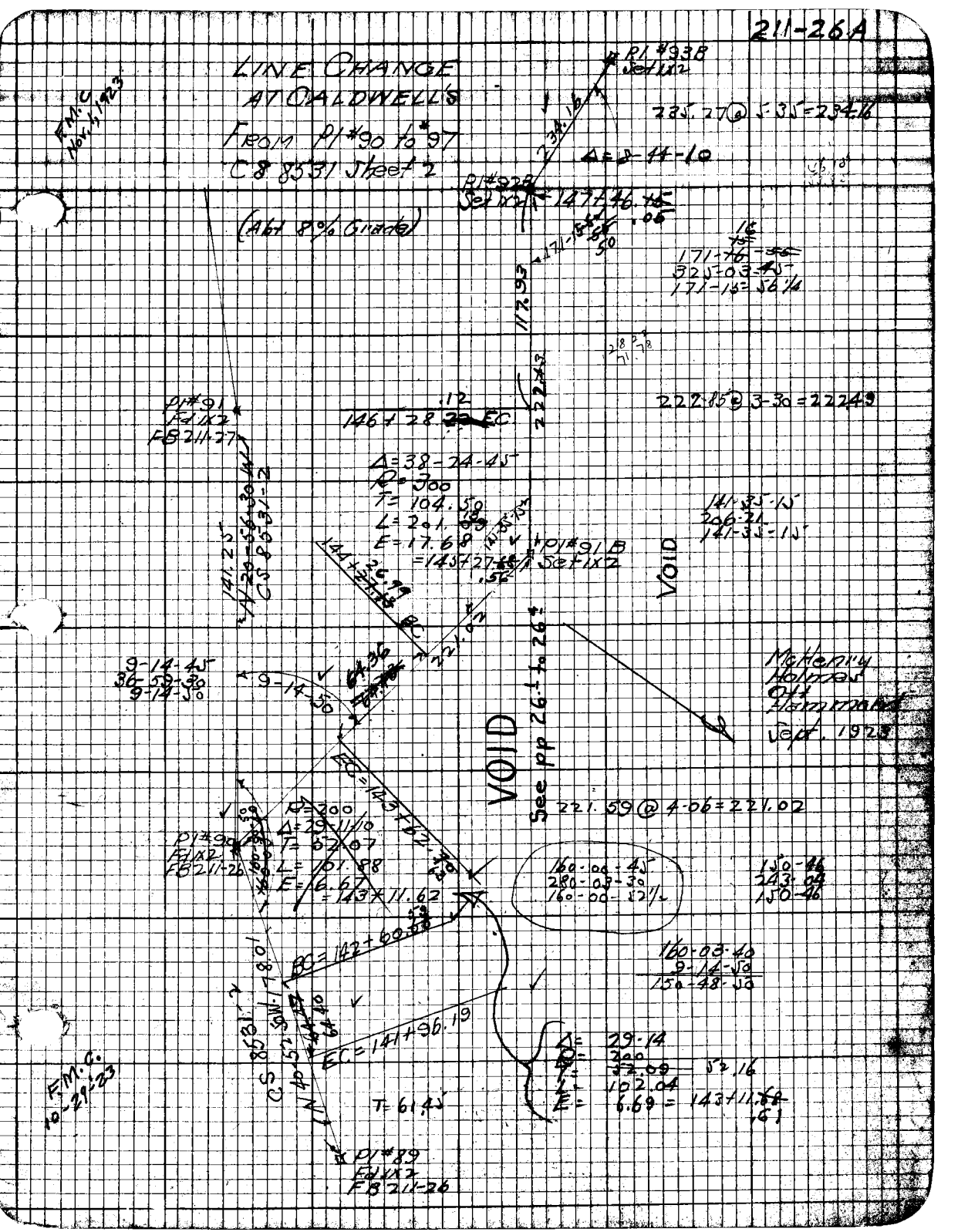
211-26A
LINE CHANGE
AT CALDWELL'S
FROM Pl #90 to #97
C8 8531 Sheet 2
(Abt 8% Grade)
F.M.C. Nov. 1, 1923
Pl #93B Set 1x2
235.27 @ 5-35 = 234.16
Δ = 8-44-10
Pl #92B Set 1x2
147+46.15
171-16-55
325-03-45
171-15 = 56 1/4
117.93
222.43
222.85 @ 3-30 = 222.49
Pl #91 Fd 1x2 FB 211-27
146+28.22 EC
Δ = 38-24-45
R = 300
T = 104.50
L = 201.09
E = 17.68
= 145+27.68
Pl #91B Set 1x2
141-35-15
206-21
141-35-15
VOID
141.25
CS 8531-2
144+26.99
BC
221.02
9-14-45
36-59-30
9-14-50
9-14-50
McHenry Holmes Ott Hammond Sept. 1923
VOID
See pp 26 to 26
EC = 143+62.70
R = 200
Δ = 29-11-10
T = 52.07
L = 101.88
E = 6.67
= 143+11.62
Pl #90 Fd 1x2 FB 211-26
221.59 @ 4-06 = 221.02
160-00-45
280-03-30
160-00-52 1/2
150-46
243-04
150-46
BC = 142+60.59
160-03-40
9-14-50
150-48-50
EC = 141+96.19
Δ = 29-14
R = 200
T = 52.09
L = 102.04
E = 6.69 = 143+11.68
T = 61.45
F.M.C. 10-29-23
Pl #89 Fd 1x2 FB 211-26

211-26B

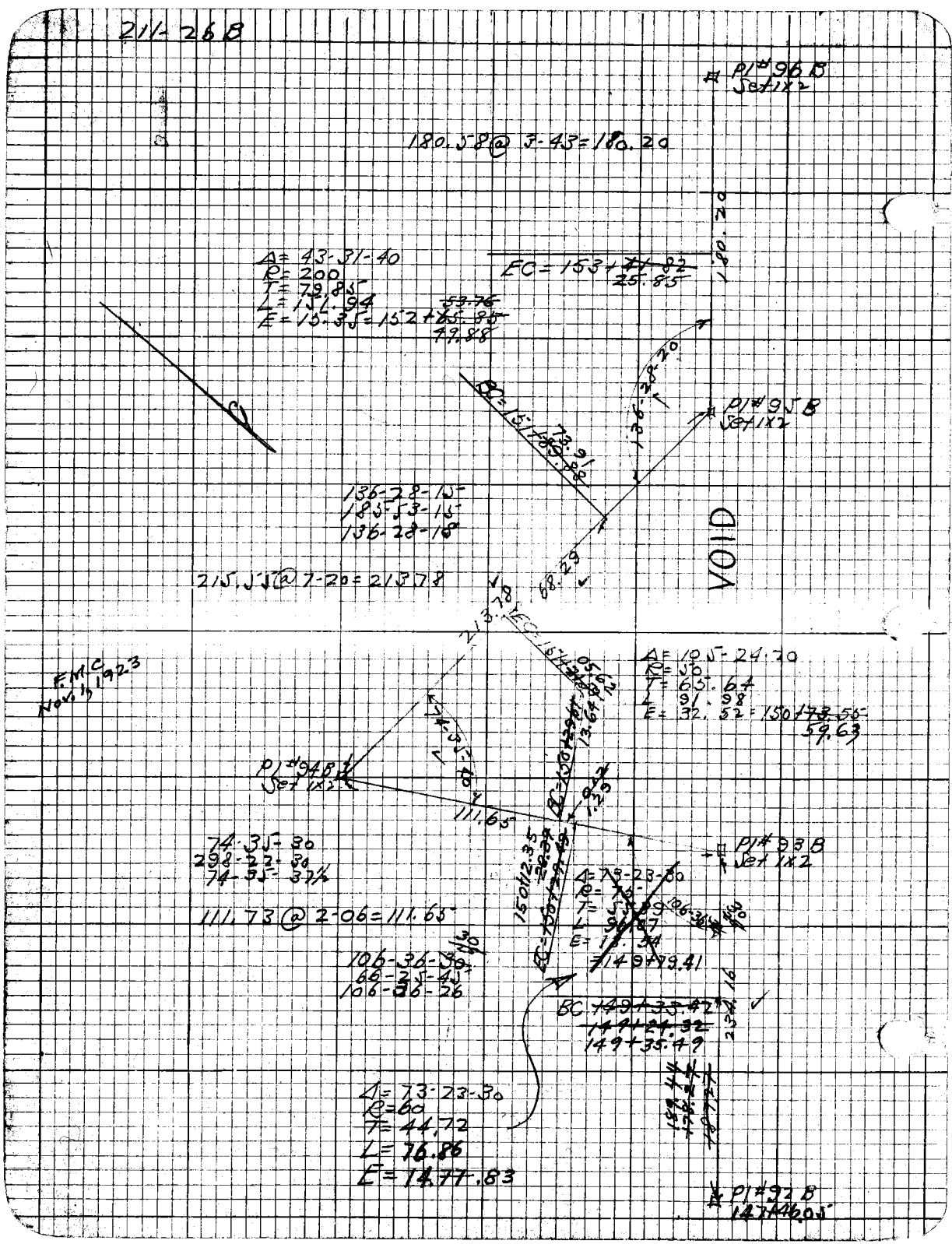

P1 #96 B
Set 1x2
180.58 @ 3-43 = 180.20
180.20
Δ = 43-31-40
R = 200
T = 79.85
L = 151.94
E = 15.35 = 152 + 53.76 / 65.85 / 49.88
EC = 153 + 41.82 / 25.85
136-28-20
P1 #95 B
Set 1x2
BC = 151 + 73.91 / 89.88
136-28-15
185-53-15
136-28-18
VOID
215.55 @ 7-20 = 213.78
68.29
213.78
EC = 151 + 05.62 / 13.64
Δ = 105-24-20
R = 50
T = 65.64
L = 91.98
E = 32.52 = 150 + 73.55 / 59.63
F.M.C.
Nov. 1, 1923
P1 #94 B
Set 1x2
74-35-40
111.65
BC = 150 + 29.61 / 1.29
P1 #93 B
Set 1x2
74-35-30
298-22-30
74-35-37½
111.73 @ 2-06 = 111.65
150 + 12.35 / 20.39
Δ = 73-23-30
R = 75
T = 55.89
L = 96.07
E = 18.54
149 + 79.41
106-36-30
66-25-45
106-36-26
BC 149 + 33.42 / 149 + 24.32 / 149 + 35.49
234.16
Δ = 73-23-30
R = 60
T = 44.72
L = 76.86
E = 14.77 .83
P1 #92 B
147 + 46.05

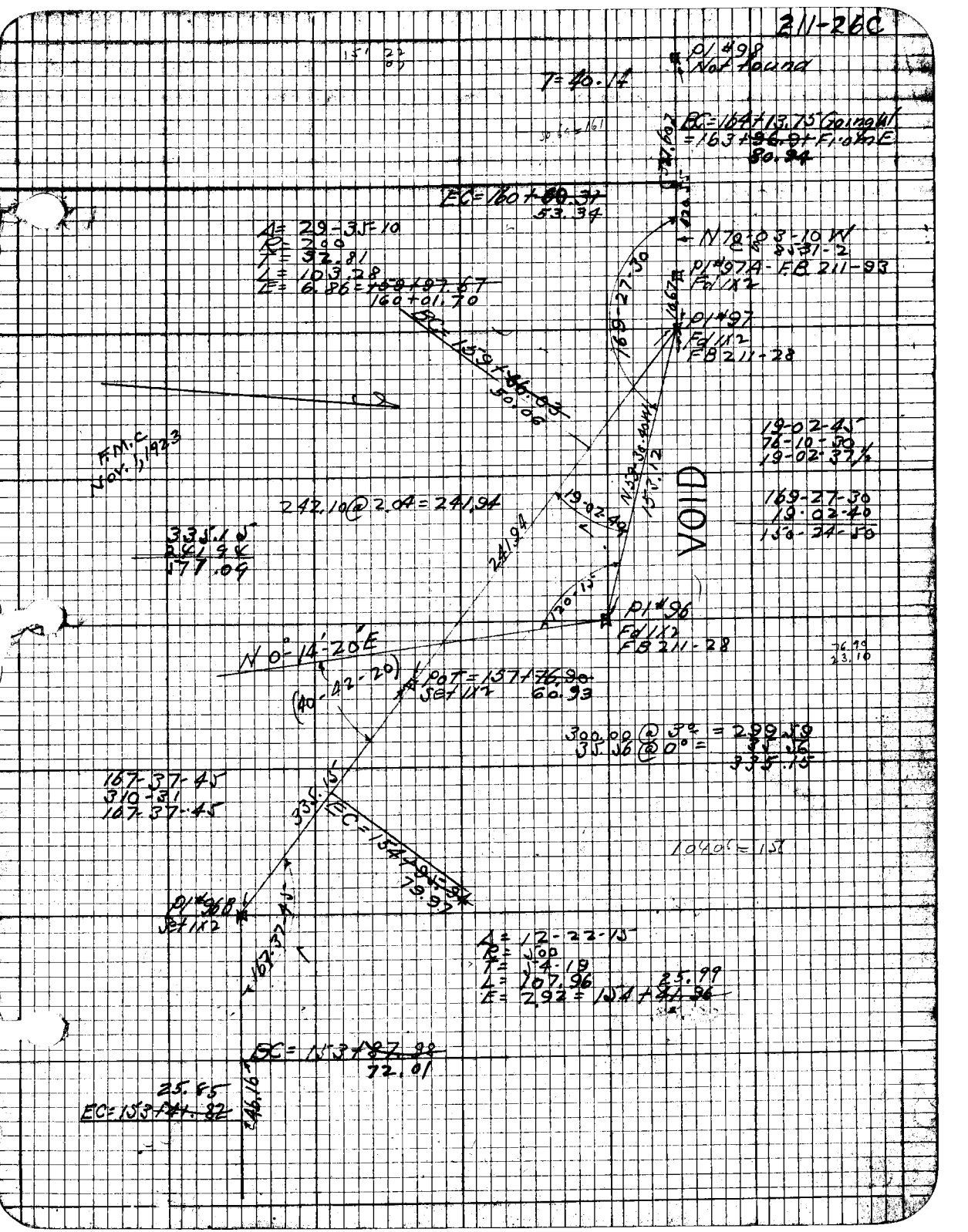
211-26C
P1 #98
Not found
T = 40.14
BC = 164 + 13.75 Going W
= 163 + 96.91 From E
80.94
EC = 160 + 60.31
53.34
Δ = 29-35-10
R = 200
T = 32.81
L = 103.28
E = 6.86 = 159 + 97.67
160 + 01.70
N 70-03-10 W
85.31-2
P1 #97A - FB 211-93
Fd 1X2
P1 #97
Fd 1X2
FB 211-28
169-27-30
BC = 159 + 66.03
50.06
19-02-45
76-10-30
19-02-37½
169-27-30
19-02-40
150-24-50
F.M.C
Nov. 1, 1923
242.10 @ 2.04 = 241.94
335.15
241.94
577.09
VOID
P1 #96
Fd 1X2
FB 211-28
N 0°-14'-20" E
(40-42-20)
POT = 157 + 76.90
Set 1X2
60.93
300.00 @ 3° = 299.59
35.56 @ 0° = 35.56
335.15
167-37-45
310-31
167-37-45
335.15
EC = 154 + 95.94
79.97
P1 #96B
Set 1X2
167-37-45
Δ = 12-22-15
R = 500
T = 54.19
L = 107.96
E = 2.92 = 154 + 41.96
25.99
BC = 153 + 87.98
72.01
25.85
EC = 153 + 41.82
46.16

211-26 D

Location of
CALDWELL'S
HOUSE
Ref: Line "B"

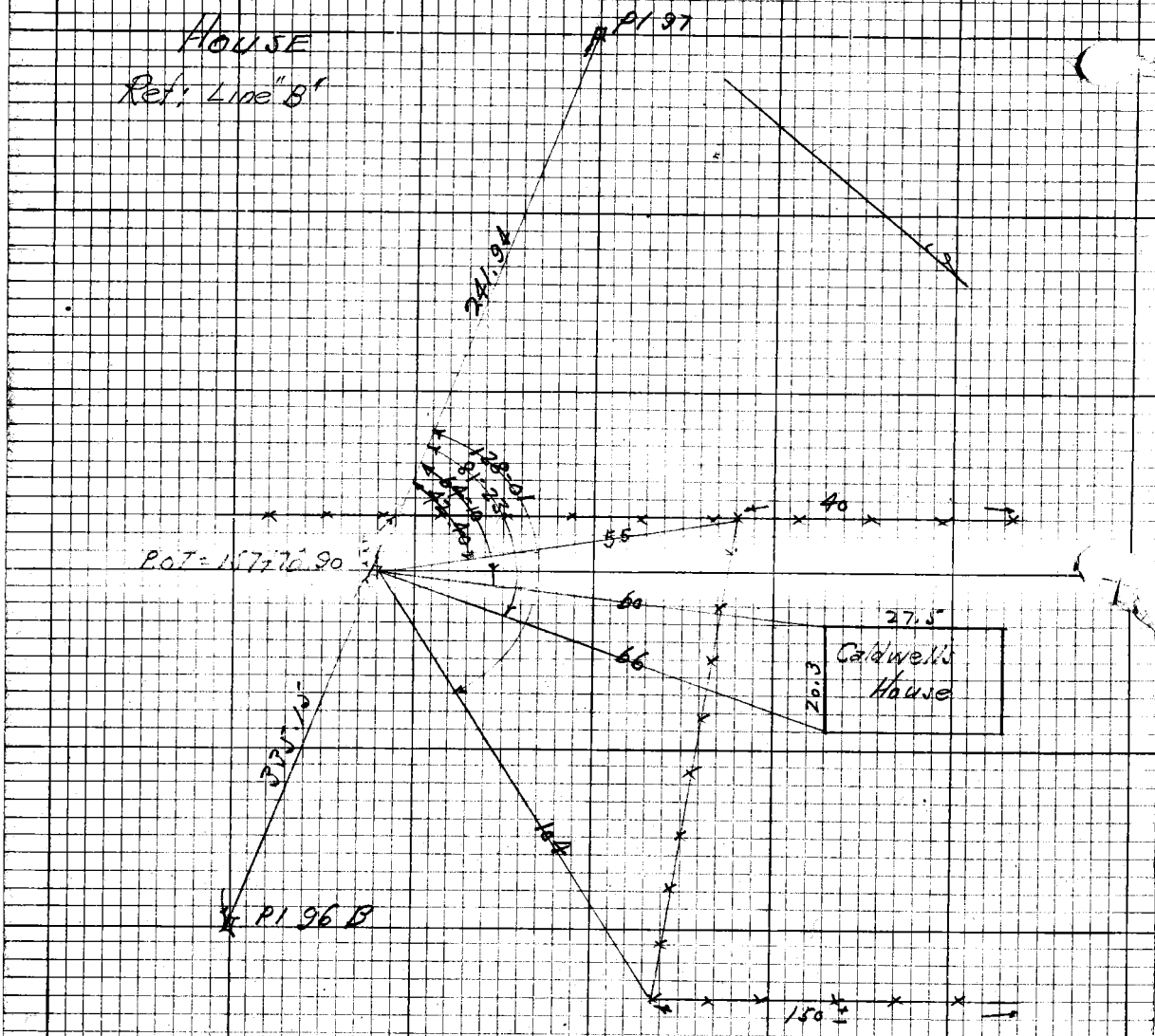

F.B. 211-27

Platted by: Schmidt	W.O. No. 317 D.S.O. No.
Date: 12/28/	Location: Shoemaker Cn
Map No.	Surveyed by: Comly
Platting C'k'd by	Date: 7/22/22
Date	Indexed

200 @ 6°10 = 198.44
26.57
225.41

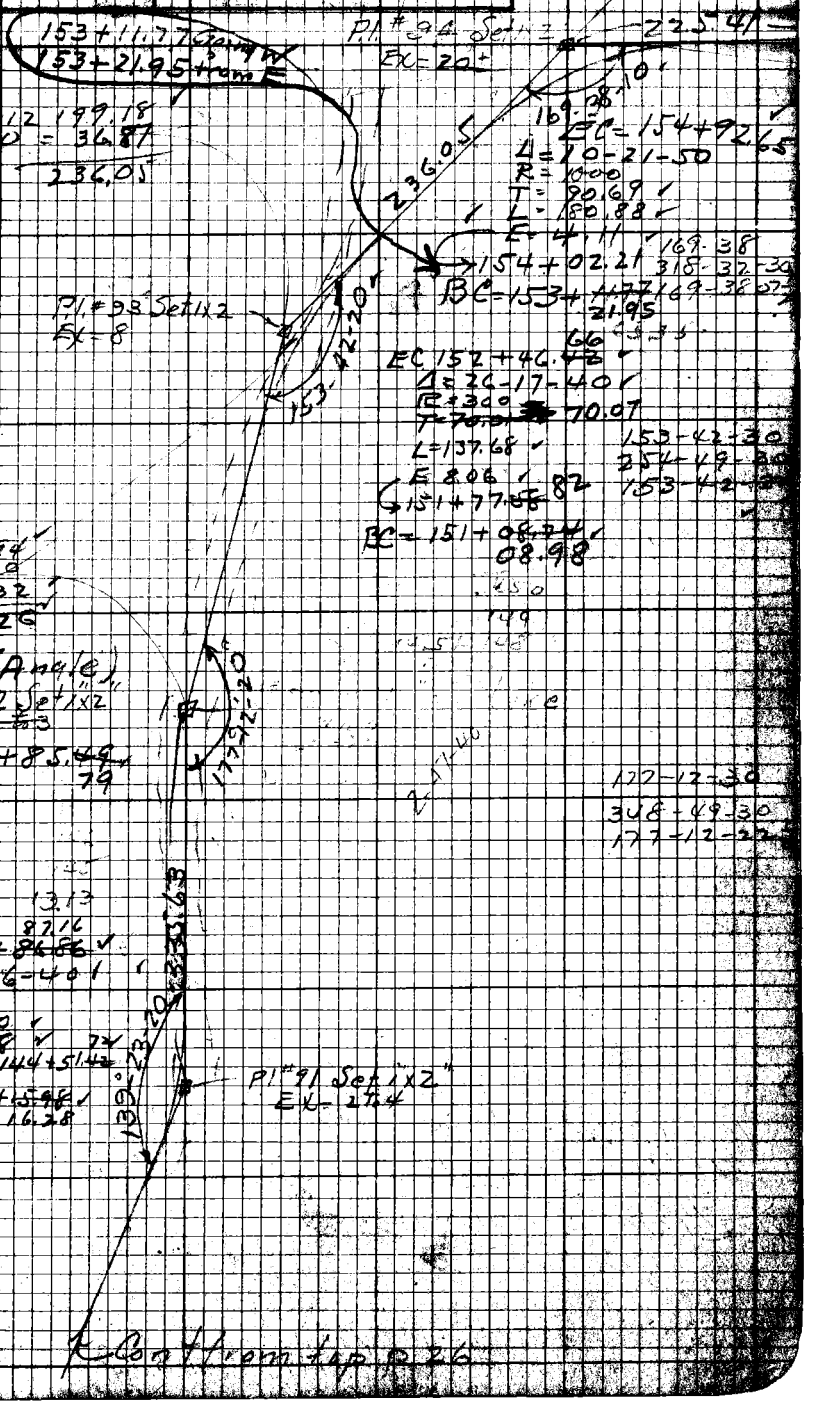

200 @ 5°12 199.18
36.87 @ 00 = 36.87
236.05

EC = 154+92.65
Δ = 10-21-50
R = 1000
T = 90.69
L = 180.88
E = 4.11
154+02.21
BC = 153+~~11.77~~ 21.95

169-38
318-32-30
169-38-07

P.I. #93 Set 1x2
Ex = 8

EC 152+46.~~42~~ 66
Δ = 26-17-40
R = 300
T = ~~70.0~~ 70.07
L = 137.68
E 8.06
151+77.~~88~~ 82
BC = 151+~~08.74~~ 08.98

153-42-30
254-49-30
153-42-20

200 @ 5°53 = 198.94
100 @ 00 = 100.00
94.34 @ 1°16 = 94.32
393.26

(Angle)
P.I. #92 Set 1x2
E ~~2.63~~
147+85.~~49~~ 79

177-12-30
348-49-30
177-12-22

13.13
87.16
EC = 144+~~86.86~~
Δ = 40-36-40
R = 100
T = 37.00
L = 70.88
Ex = 6.63 = 144+51.~~42~~ 72
BC = 144+~~15.98~~ 16.28

139-23-30
197-33-30
139-23-22½

P.I. #91 Set 1x2
Ex = 27.4

Cont from top p 26

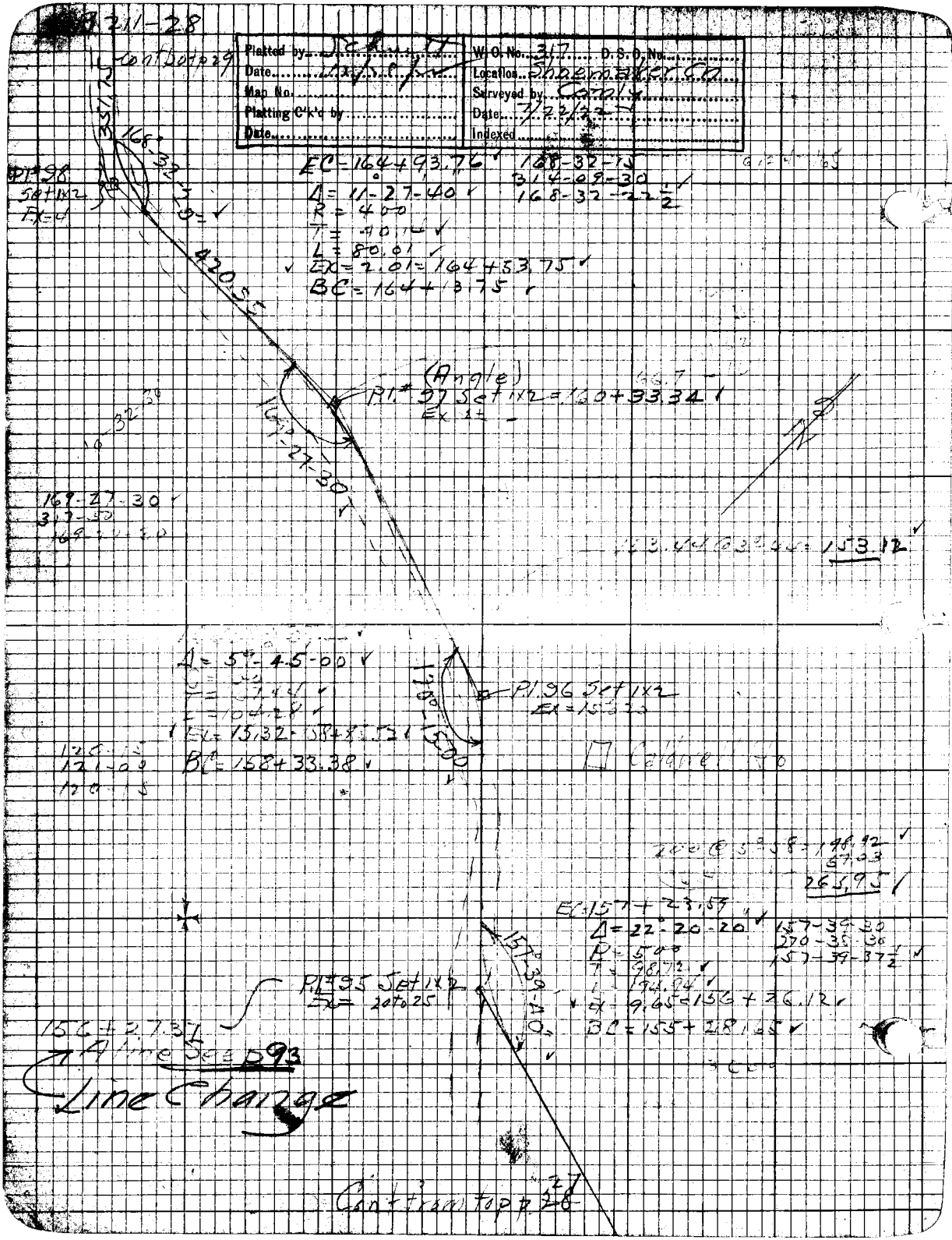

211-28
Cont Dot p 29
Platted by
Date
Map No.
Platting C'k'd by
Date
W.O. No. 317
D.S.O. No.
Location Shoemaker Co.
Surveyed by Comly
Date 7/22/22
Indexed
351.75
168°-32-15
PI #98 Set 1x2 Ex=4
EC=164+93.76
Δ=11-27-40
R=400
T=40.14
L=80.01
Ex=2.01=164+53.75
BC=164+13.75
168-32-15
314-09-30
168-32-22 1/2
420.55
(Angle)
PI #97 Set 1x2=160+33.34
169°-27-30
169-27-30
317-50
153.12
Δ=5°-45-00
PI 96 Set 1x2
Ex=15.32=158+85.52
BC=158+33.38
120°-15-00
120-15
121-00
120-15
Caldwell Co
198.92
67.03
265.95
EC=157+23.59
Δ=22°-20-20
R=500
T=98.72
L=194.94
Ex=9.65=156+26.12
BC=155+28.65
157-39-30
270-35-30
157-39-37 1/2
157°-39-40
PI #95 Set 1x2
Ex=20 to 25
156+27.37
A line See p 93
Line Change
Cont from top p 27

Plotted by: [illegible]	W.O. No. 317 ... O.C.O. No.
Date: [illegible]	Location: Shoemaker Co. Rd.
Map No.	Surveyed by: [illegible]
Plotting C'k'd by	Date: 7/22/72
Date	Indexed

Contact p 30

Bearing By Solar
See p -73-
= N 65-36-35 W

P1 102 Set 1x2
in old Rock Mound
184+87.98

Calawell Lake

EC = 175+19.71
Δ = 23° 50
B = 800
T = 168.83
L = 332.77
Ex = 17.62
173+53.33
BC = 171+86.94

156-10
264-40
156-10

1/4 pt = 172+70.13 Toffset 4.4
3/4 " = 174+36.52 " " = 4.4

P1 101 Set 1x2
Ex = 20

Solar #3 Taken here
See p 73

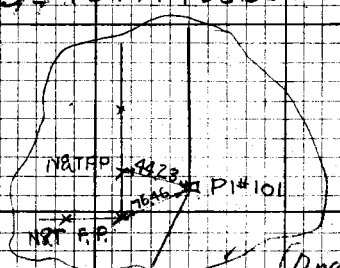

(Angle)
170+74.34 P1 #100 Set 1x2
Ex = 2±

170-04
320-16-30
170-04-07

200 @ 1°16 199.95
69.02
268.97

(Angle)
168+05.37 P1 #99 Set 1x2
Ex = 2±

173-06-15
332-25-30
173-06-22

Cont from top p 28

211-30

Platted by: Schmitt	W.O. No. 217 D.S.O. No.
Date: 12/28/22	Location: Shoemaker Cn
Map No.	Surveyed by: Comly
Platting C'k'd by	Date: 7/27/22
Date	Indexed

Pl. #105 Set 1x2

Cont bot p 31

200 @ 1°-41 = 199.91
200.15 @ 1°-42 = 200.96
200 2°-43 = 199.78
218.65
819.30

EC = 194 + 61.86
Δ = 41-12-30
R = 200
T = 75.11
L = 143.84
E = 13.67
193 + 89.94
BC = 193 + 18.02

138-47-30
195-10
138-47-30

Pl. 104 Set 1x2
Ex 10

Angle
190+60.41 Pl. #103 Set 1x2
Ex = 2

176-57-30
347-52-30

169-27-30
317-49-30
169-27-22½

Angle
Pl. #102 Set 1x2
184 + 87.98

Cont from top p 29

FB 211-31

Plotted by [illegible]	W.O. No. [illegible] D.S.O. No.
Date [illegible]	Location Shoemaker Canyon
Map No.	Surveyed by [illegible]
Pl'ting C'k'd by	Date 7/26/22
D	Indexed

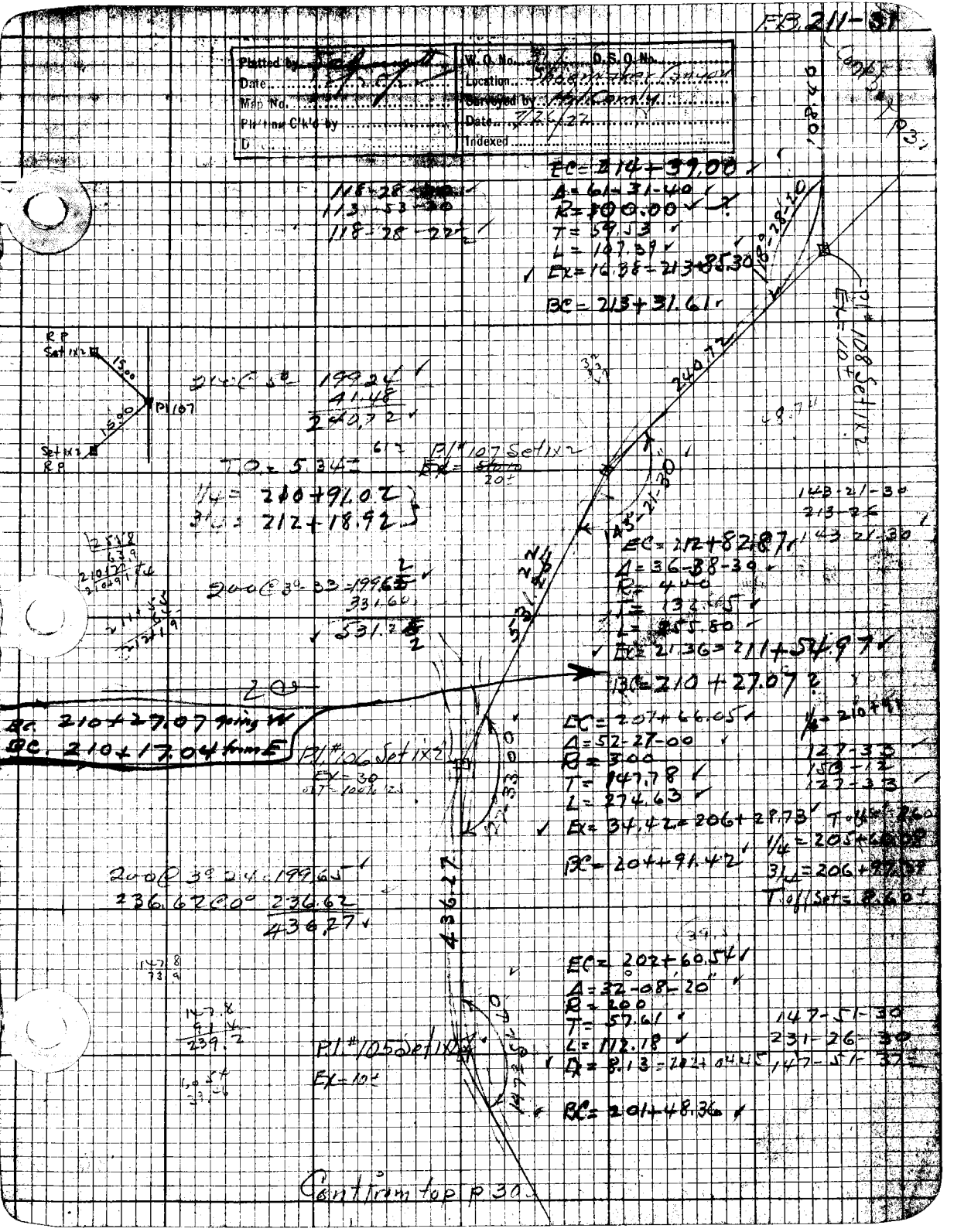

EC = 214+39.00
Δ = 61-31-40
R = 100.00
T = 59.53
L = 107.39
Ex = 16.38 = 213+85.30
BC = 213+31.61

118-28-20
113-53-30
118-28-22½

210 @ 5° 199.24
41.48
240.72

T.O. = 5.34±

1/4 = 210+91.02
3/4 = 212+18.92

200 @ 3°-33 = 199.65
331.60
531.22

143-21-30
213-26
143-21-30

EC = 212+82.87
Δ = 36-38-30
R = 400
T = 132.65
L = 255.80
Ex = 21.36 = 211+54.97
BC = 210+27.07 ?

BC. 210+27.07 going W
BC. 210+17.04 from E

EC = 207+66.05
Δ = 52-27-00
R = 300
T = 147.78
L = 274.63
Ex = 34.42 = 206+28.73
BC = 204+91.42

1/4 = 210+91
127-33
150-12
127-33
T.off Set = 8.60
1/4 = 205+60.08
3/4 = 206+97.37
T.off Set = 8.60±

200 @ 3° 24 = 199.65
236.62 @ 0° 236.62
436.27

147.8
73.9

147.8
91.4
239.2

60.54
39.46

EC = 202+60.54
Δ = 32-08-20
R = 200
T = 57.61
L = 112.18
Ex = 8.13 = 202+04.45
BC = 201+48.36

147-51-30
231-26-30
147-51-37

Cont from top p 30

211-32

EC = 220+94.34
Δ = 23-49-40
R = 200
T = 42.20
L = 83.18
Ex = 4.40 = 220+52.75
BC = 220+11.16

Platted by	W.O. No. ..... D.S.O. No. .....
Date	Location
Map No.	Surveyed by
Platting C'k'd by	Date
Date	Indexed

156-11-10
264-41-30
158-11-22

116.00

116.578 5-40
= 116.00

124.09

124.27 @ 3° 06 = 123.99

156°-10-20

124.09

P1 #113 Set

P1 #112 Set 1x2
Ex = 10±

EC = 219+76.78
Δ = 87-04-10
R = 50
T = 47.51
L = 75.98
Ex = 18.97 = 219+38.79
BC 219+00-80

92°-55-50

93.82

93.82

EC = 218+97.42
Δ = 81-17-20
R = 50
T = 42.93
L = 70.94
Ex = 15.9 = 218+61.95
BC 218+26.48

98°-42-40

P1 #111 Set 1x2
Ex = 10±

P1 #110 Set 1x2
Ex = 15±

164.46

81°-26-50

81-27
81-26

EC = 217+63.03
Δ = 98-33-10
R = 50
T = 58.08
L = 86.00
Ex = 26.64 = 217+20.03
BC = 216+77.03

247.83

47.57
201 @ 4°-55 = 200.26
247.83

EC = 215+25.63
Δ = 17-26-40
R = 250
T = 38.35
L = 76.11
Ex = 2.92 = 214+87.58
BC = 214+49.62

162-33-10
270-13-00
162-33-10

162-33-20

P1 #109 Set 1x2
Ex = 5±

108.40

108.94 @ 5°-42 = 108.40

Cont from top p.31

Plotted by: [illegible]	W.O. No. 317 D.S.O. No.
Date: [illegible]	Location: Shoemaker
Map No.	Surveyed by
Plotting C'k'd by	Date: 7/26/22
Date	Indexed

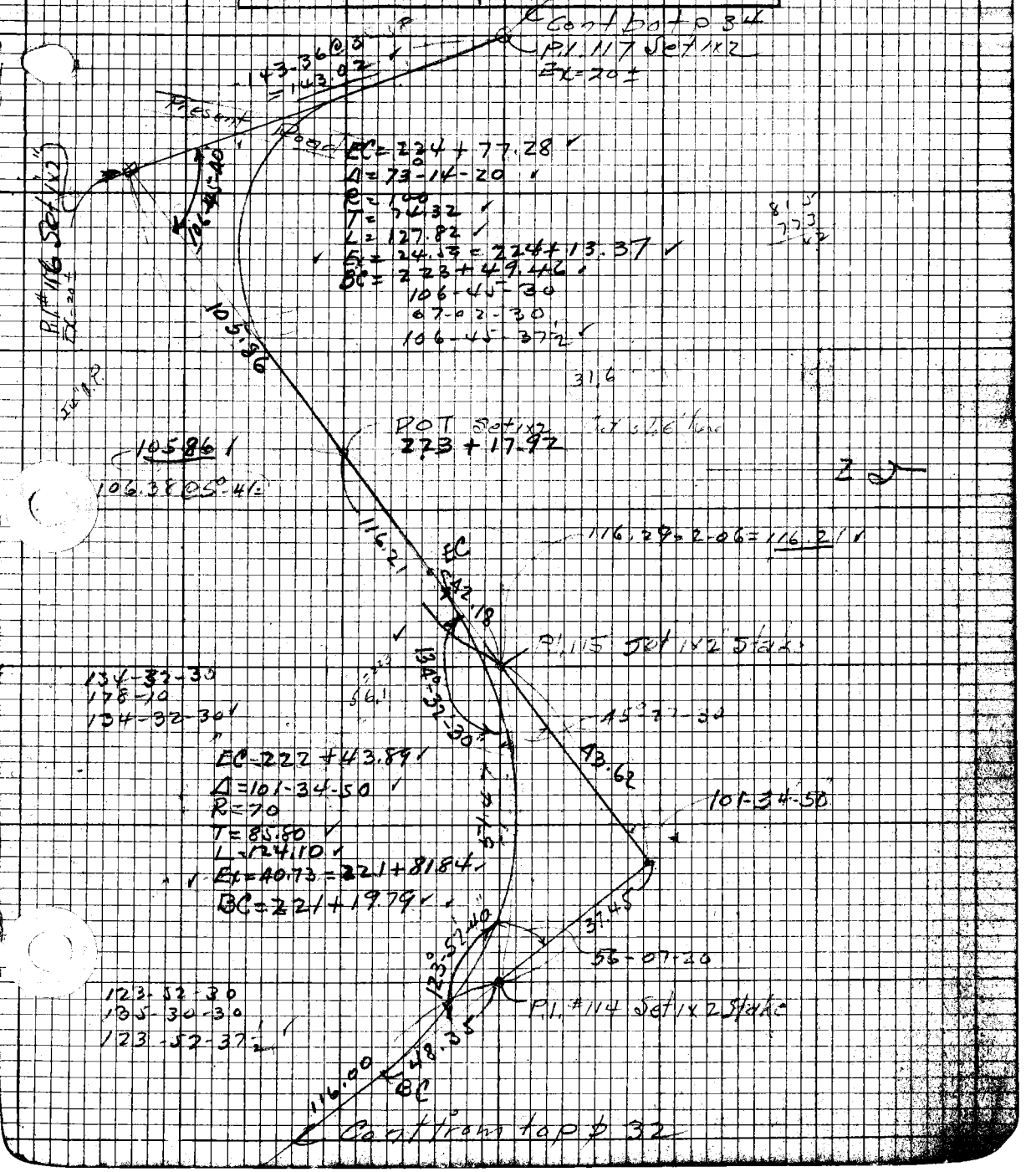

PB 211-34

Platted by [illegible]	W.O. No. 317 D.S.O. No.
Date 12/1/72	Location
Map No.	Surveyed by
Platting C'k'd by	Date
Date	Indexed

200 @ 6° - 12 - 198.83
4.61
203.44

Contbot #36

This line

~~Pl #119 Set 1x2 stake~~
~~Ex = 12~~ 10.0
Pl #119 Set 1x2

283.44

134°-24-30

EC =
Δ = 45-35-30
R = 150
T = 63.04
L = 119.36
Ex = 12.71

134-24-30
77-38-
134-24-30

200 @ 5° - 42 - 199.01
= 72.88
271.89

271.89

BC

Δ = 40-37-20
R = 250
T = 92.53
L = 177.25
Ex = 16.57

BC = 227+74.93
Ex = 228+63.55
EC = 229+52.18

Pl #118 Set 1x2
Ex = 25

139-22-40

EC = 230+45.45
Δ = 20°-37-20
R = 1000
T = 181.93
L = 357.92
Ex = 16.41 = 228+65.49

BC 226+85.53
TO = 4.10±
1/4 = 227+75.51
3/4 = 229+55.47
TO = 4.10±

139-22-30
197-30-30
139-22-37½

Old Road

200 @ 3° - 47 = 199.56
126.34 @ 3° - 33 - 126.14
325.70

325.70

EC = 226+06.26
Δ = 35-44-50
R = 200
T = 64.50
L = 124.78
Ex = 10.14 = 225+43.87

144°-15-10

Pl #117 Set 1x2
Ex = 20±

85.5
46.3
79.2

BC = 224+81.48

144-15
217-00-30
144-15-07½

Cont from top p 33

F3211-35

Platted by [illegible]	W.O. No. 317 D.S.O. No.
Date [illegible]	Location Shoemaker Cr. Rd.
Map No.	Surveyed by [illegible]
Plotting C'k'd by	Date [illegible]
Date	Indexed

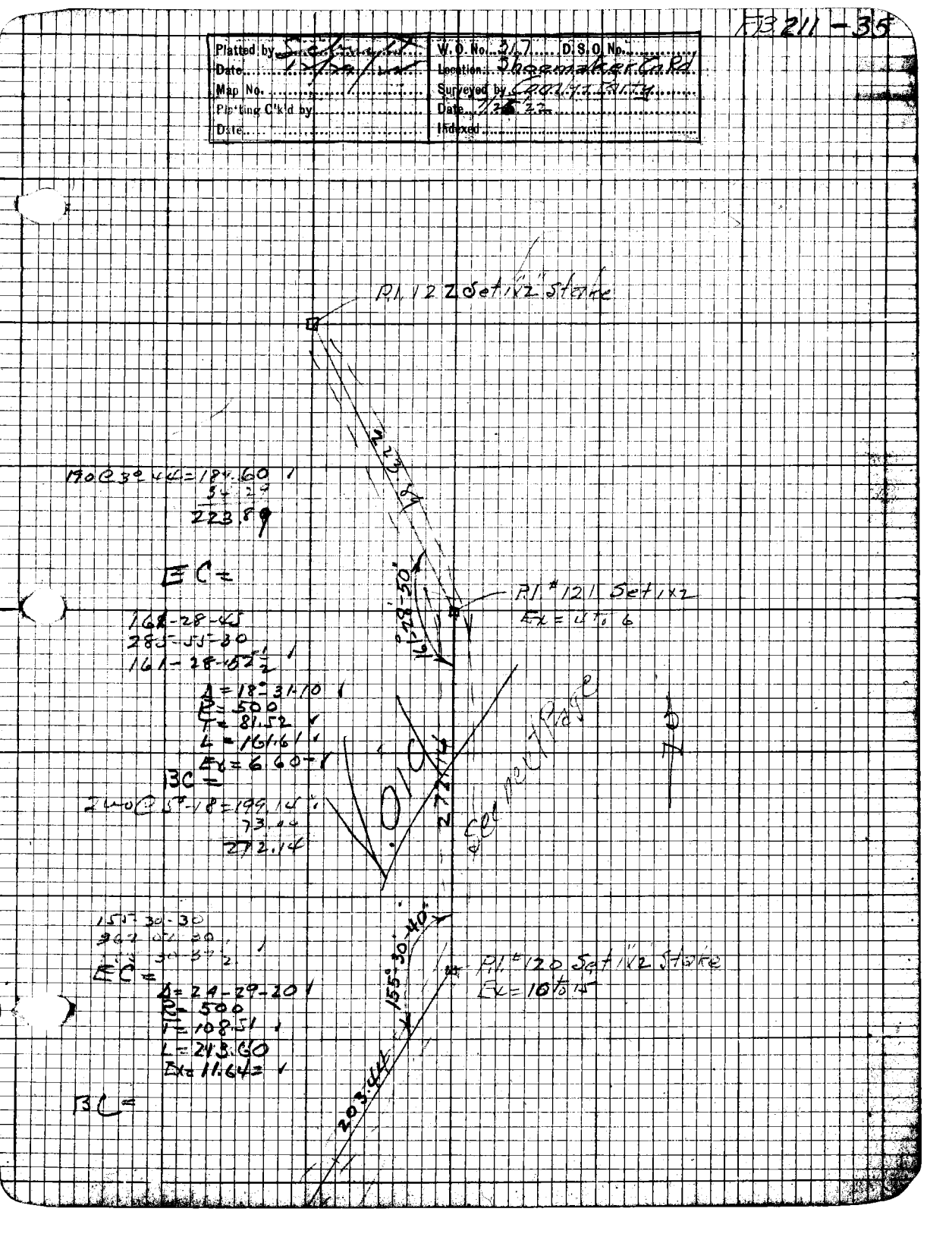

PB 211-36

Plotted by [illegible]	W.O. No. 317 D.S.O. No.
Date 1/14/42	Location
Map No.	Surveyed by
Plotting Chk'd by	Date 7/20/42
Date	Indexed

Cont bot p 37

P1 122

166.92 @ 5°-42 = ~~66.20~~ 166.10

166.10

90.1

EC = 234 + 09.93

Δ = 19°-53-40

R = 250

T = 43.84

L = 86.80

E = 3.81 = 233 + 66.53

BC = 233 + 23.13

160-06-30
280-25-30
160-06-22½

P.I. 121 Set 1x2
Ex = 10±

160°-06-20

97.81

7.3

98°-22-05°-14 = 97.81

R = 200
T = 96.64
L = 91.65
E = 5.37 = 32 + 69.97
BC = 232 + 24.15

153-44-45
254-28-30
153-44-37½

P.I. #120 Set 1x2
Ex = 10±

153-44-45

139.95 @ 5°-00 = 139.22

139.22

EC = 232 + 13.09

Δ = 30-24-20

R = 300

T = 81.52

L = 159.20

E = 10.88 = 231 + 33.09

BC = 230 + 53.89

149-35-45
238-22-30
149-35-37½

Set 1x2

P.I. #119 Set 1x2
Ex = 10 to 12

149°-35-40

Equation
BC = 230 + 53.89 Going W
= 230 + ~~50.02~~ from E
40.02
Due to the traverse
figured as main traverse

Cont from top p 34

FB 211-37

Platted by [illegible]	W.O. No. 37 D.S.O. No.
Date [illegible]	Location Shoemaker Ln
Map No.	Surveyed by Comly
Platting C'k'd by	Date 7/2 [illegible]
Date	Indexed

Cont. bot p 38

151-00-15
244-01
151-00-15

EC = 240+03.65
Δ = 28-59-40
R = 100
T = 25.86
L = 50.60
E = 3.29 = 239+78.35
BC = 239+53.05

P1 #125 Set 1x2

92.43 @ 6°44' = 91.79

239+45

15.8

P1 #124 Set 5x10

165-42-45
302-51-15
165-42-48

EC = 239+37.35
Δ = 14-17-10
R = 400
T = 50.13
L = 99.74
E = 3.13 = 238+87.38
BC = 238+37.51

126.82 @ 4°00 = 126.51

Trace of old Road

P1 #123 Set 1x2

144-15-15
217-01-30
144-15-22½

EC = 238+25.60
Δ = 35-44-40
R = 200
T = 64.47
L = 124.80
E = 10.14 = 237+63.20
BC = 237+00.80

233.08

200 @ 4°26 = 99.40
33.68
533.08

67.7 = 36

Angle
Δ = 4-05-20
R
T
L
E

P1 #122 Set 1x2 235+32.19
EX = 12

175-54-30
343-38-30
175-54-37

Cont from top p 36

3211-38

Platted by [illegible]	W.O. No. 317 D.S.O. No.
Date 7/29/22	Location Shoemaker Cr. Rd
Map No.	Surveyed by Camly
Platting C'k'd by	Date 7/29/22
Date	Indexed

Cont bot p 39

PI # 128

88.05
79.69
70.35

200 @ 59.27 199.10
200 200
121.28 @ 4.35 120.90
520.00

520.00

EC = 241 + ~~88.05~~ 79.69
Δ = 17-26-30
R = 300
T = ~~43.34~~ ? 46.02
L = ~~86.08~~ ? 91.32
E = 3.11 = ~~241+45.01~~
EC = 240 ~~+01.92~~ 88.37

162-33-30
290-14
162-33-30
241 + 34.03

PI 127 Set 1x2

PI 126 Set 1x2

155.28
26-51-30
155-27-52

62.85 @ 6.58 = 63.39

EC = 240 + ~~92.49~~ 74.96
Δ = 24-32-10
R = ~~200~~ 165
T = ~~43.49~~ 35.88
70.66 ← L = ~~85.64~~ 39.63
3.86 ← E = ~~4.67~~ = 240 + ~~63.67~~
BC = 240 + ~~06.85~~ ?
04.30
43.75
3.11

62.39

PI # 125 Set 1x2 30

Cont from top p 37

F.B. 211-39

Plotted by [illegible]	W.O. No. 317 D.S.C. No.
Date [illegible]	Location Shoemaker Cir Rd
Map No.	Surveyed by Comly
Plotting C'k'd by	Date 7/29/22
Date	Indexed

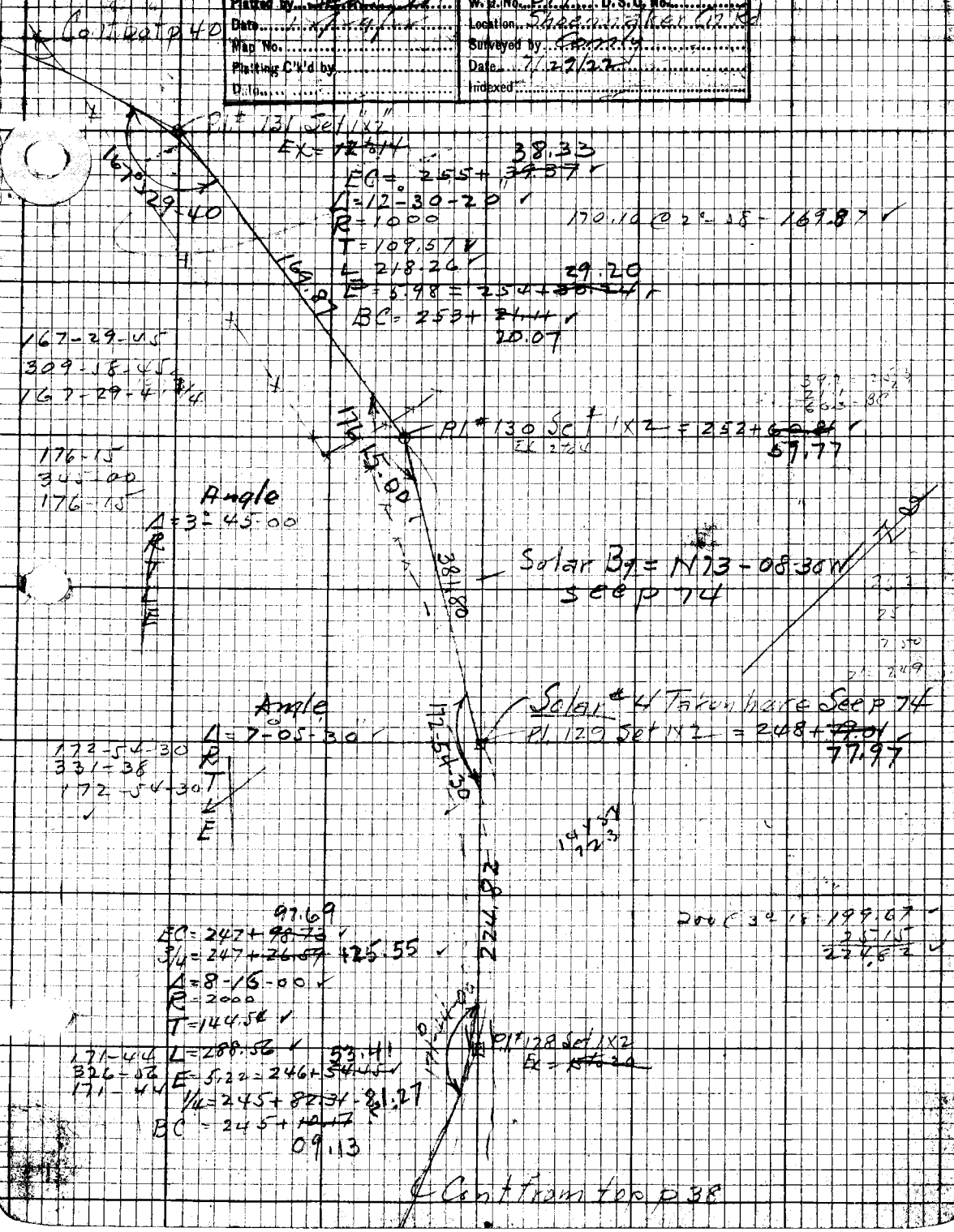

211-40

Platted by: [illegible]	W.O. No. 317 D.S.O. No.
Date: 12/29/22	Location: Shoemaker
Map No.	Surveyed by: Comly
Plotting C'k'd by	Date: 7/29/22
Date	Indexed

Contbot p 41

Pl #135 Set 1x2

VOID

309.28

200 @ 5°12 = 199.18
110.10
309.28

Pl #134 Set 1x2 = 261+60.84

175-13-30
340-54-30
175-13-37½

Angle
Δ = 4°-46-20"

175-13-40

Stream (24" ⌀)
261+05

265.65

200 @ 5°20 = 199.13
66.52
265.65

Equation
Pl #133 Set 1x2 = 255+25.19
= 258 + ~~98.56~~ 97.64 from Z

Angle
Δ = 5-44-50

250.51

200 @ 29°38 = 199.79
50.72
250.51

Δ = 34-09-40
R = 200
T = 61.45
L = 119.24
Δx = 9.23

Wash

145-50-30
223-21-30
145-50-22½

36" ⌀

Pl #132 Set 1x2

BC = 255 + ~~90.38~~ → 89.34
Δx = 256 + ~~50.00~~ - 48.96
EC = 257 + ~~49.62~~ + 08.58

EC = 257 + 62.47
3/4 = 257 + 06.87
Δ = 34°-09-40
R = 900
T = 111.79
L = 222.44
E = 7.01 = 256 + 51.26
1/4 = 255 + 95.65
BC = 255 + 40.04

200 @ 3°-12 = 199.69
22.34
222.03

222.03

Cont from top p 39

Platted by: [illegible]	W. O. No. 317 D. S. O. No.
Date	Location: Big Pines
Map No.	Surveyed by: McHenry
Platting C'k'd by	Date: [illegible]
Date: Aug 5th 24	Indexed

F. B. 211 Pg. 40A

Equation =

272+02.05 B.C. Going West = 2
272+01.05 East = 3

Old Tangent = bearing given C.S. 8531. Sheet #2

PI 137
Fd 1x2
FB 211-41

EC = 271 + 57.~~76~~ 42 = 271+19.49
3/4 = 270 + ~~69.88~~ ~~70.01~~
Ex = 269 + ~~82.49~~ ~~61~~
1/4 = 268 + 95.~~10~~ ~~21~~
BC = 268+07.~~71~~ ~~80~~ 75

(137)

159-58-30
279-58-30
159-58-22 1/2
(159°58'05")

Δ = 20°01'40
R = 1000
T = 176.56
L = 349.55
E = 15.5

Δ = 20°01'50"
R = 1000
T = 176.61
L = 349.60
E = 15.5

LINE CHANGE
AT ROHNS

Mile 16 C.S. 8531 Sht 2

515.17 @ 0°

N 77°33'30" W
515.17

166-33-30
306-14-
166-33-30
(166°33'40")

Δ = 13°26'15"
R = 1000
T = 117.~~82~~ 81
L = 234.~~60~~ 53
E = 6.9

(135A)

Δ = 13-26-30
R = 1000
T = 117.84
L = 234.50
E = 6.9

166-33-30

PI 135A
Set 1x2

EC = 265 + ~~86.94~~ 87.0~~4~~00
3/4 = 265 + 28.~~35~~ 41
Ex = 264 + 69.~~64~~ 76
1/4 = 264 + 11.~~07~~ 71
BC = 263 + 52.~~44~~ ~~44~~ 47

300 @ 2-21 = 299.75
9.69
309.44

309.44
N 51°10'49" W

176-47-45
347-11-15
176-47-48
(176°47'55")

176-47-45

PI #134 = 261+60.84
Fd 1x2
FB 211-40-41
Δ 3°12'05"

N 60°55'11" W

= bearing given C.S. 8531. Sheet #2

Old Tangent

Deflection ∠'s corrected to eliminate bearing equation.

F. B. ..... Pg. .....

Platted by.....	W. O. No..... D. S. O. No.....
Date.....	Location.....
Map No.	Surveyed by.....
Platting C'k'd by	Date.....
Date.....	Indexed.....

FB 211-41

Plotted by [illegible]	W.O. No. 317 D.S.C. No.
Date [illegible]	Location Shoemaker Cr.
Map No.	Surveyed by Comly & Party
Plotting C'k'd by	Date 8/2/22
Date	Indexed

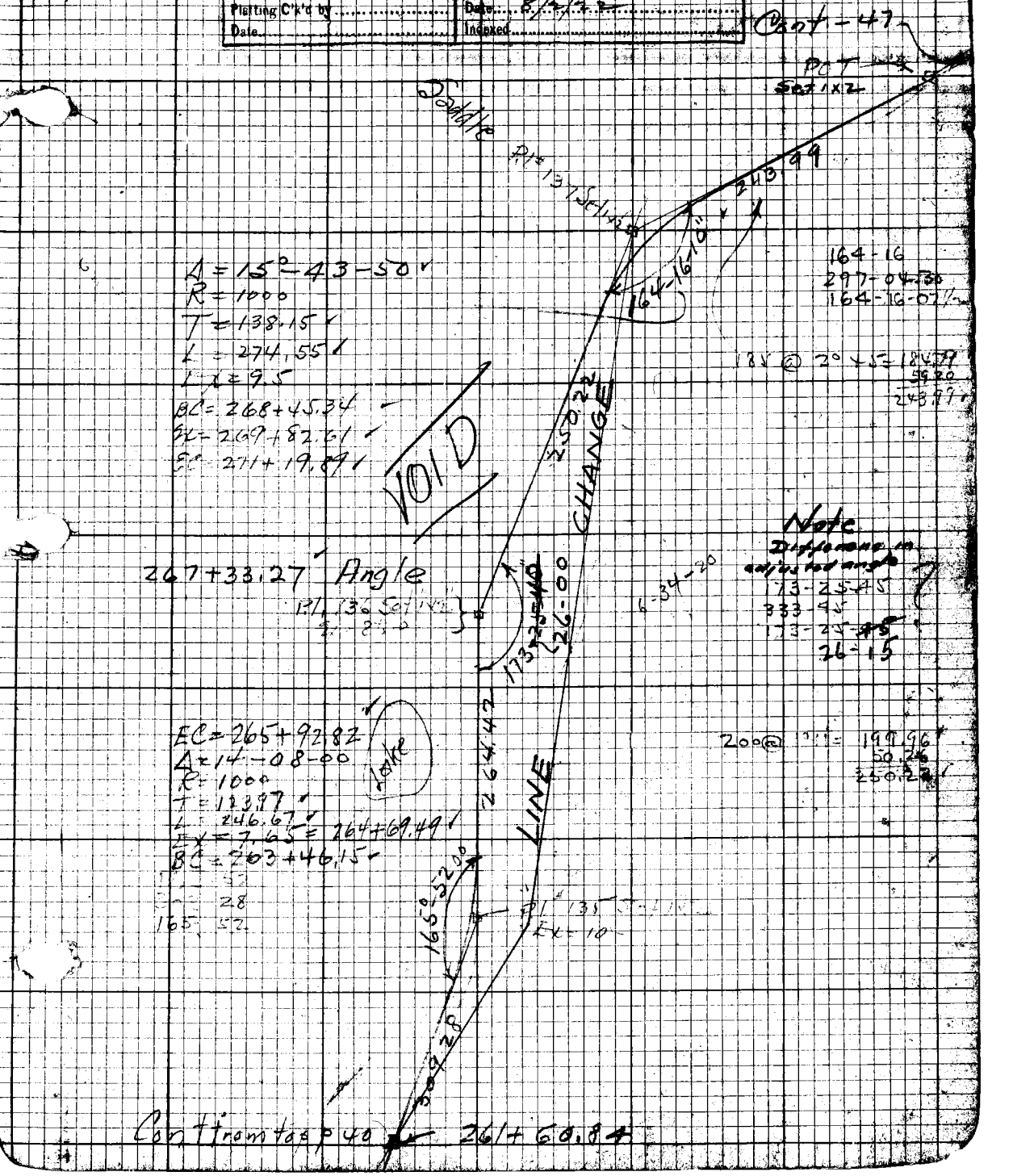

211-42

Plotted by.....	W. [illegible]..... D. S. O. No.....
Date.....	Location.....
Map No.....	Submitted by.....
Plotting C'k'd by.....	Date.....
Date.....	Indexed.....

F.B. 211-42A

Solar at Apple Tree Flat, Shoemaker Canyon Road

July 18th A.M. Comly & Nichols

Inst. at Pl. 85 sight Pl. 84 ∡ R or S.E. to Sun

Copy of orig by H.I.C.

		Hor ∡	V ∡	Time	
1	U R	27-16-00	45-20-00	8-42	
2	L L	26-42-30	44-55-30	8-44	
3	U R	27-44-00	45-57-30	8-45	
4	L L	27-09-00	45-30-00	8-47	
5	U R	28-17-00	46-39-00	8-49	
6	L L	27-44-00	46-15-00	8-50	Check F.S.
7	U R	29-06-30	47-41-30	8-54	
8	L L	28-34-30	47-19-30	8-55-40	
9	U R	29-34-30	48-16-30	8-56-45	
10	L L	[illegible]	[illegible]	[illegible]	
11	L L	[illegible]	[illegible]	[illegible]	
12	L L	29-33-00	48-48-30	9-01-30	Check F.S.

Var. set at 16°

Mag Bg/N 66° 45' E

Latitude = 34°23'25"

1 = 66°58'45"
2 = 66°58'56"
3 = 66°58'16"
4 = 66°58'36"
5 = 66°59'44"
6 = 67°05'06"

N 66°59'41" E

Use N 66°59'40" E

FB 211 - 43

Plotted by	W.O. No. D.S.O. No.
Date	Location
Map No.	Surveyed by
Plotting C'k'd by	Date
Date	Indexed

Eq

Eq - at 61+56.12 from E = 61+81.30 Going W
77+82.72 " E = 78+82.72 " W
153+21.95 " E = 153+11.77 " W
210+17.04 " E = 210+27.07 " W
230+40.02 " E = 230+53.89 " W
258+97.64 " E = 258+95.19 " W
334+25.69 " E 334+23.69 " W
379+46.98 " E = 379+81.87 " W

211-44

Plotted by	W.O. No. 317 D.S.O. No.
Date	Location Shoemaker Gy. Pl.
Map No.	Surveyed by
Plotting C'k'd by	Date 9-3-22
Date	Indexed

by McHenry

Solar Aug 3-1922

Inst at Pl #20 Sight on Pl #19 Needle = S 35°35' E

Left to sun

		Hor ∡	Ver ∡	Time	
1	U R	39°11' 00	50°59' 00	9-28'-15"	See FB 211-4
	L L	141°59' 00	51°40' 30"	9-30'-00"	
2	U R	39°32' 00"	51°35' 00"	9-31-20	
	L L	142°[illegible]	52°[illegible]' 30"	9-32-50	
3	U R	37°50' 00"	52°14' 00"	9-34-45	
	L L	143°24' 30"	52°56' 30"	9-36-30	
4	U R	37°07' 15"	53°09' 30"	9-37-50	
	L L	144°04' 30"	[illegible]	9-39-30	
5	U R	[illegible]	[illegible]°29' [illegible]	[illegible]	

[illegible]

[illegible]

Sec[illegible] to Pl #19 S-35°35' E

Watch found to be 10 minutes fast

Latitude = 34°23'40"

1 = 35°48'26"
2 = 35°48'25"
3 = 35°49'43"
4 = 35°39'19"
5 = 35°48'55"

1-2-3-5 = S 35°48'52" E

Use S 35°48'50" E

FB211-44[illegible]

Platted by	W.O. No. 317 D.S.O. No.
Date	Location Big Pines
Map No.	Surveyed by
Platting C'k'd by	Date 8/31/22
Date	Indexed

Dave E
Mar 16-15

Solar Observation

(H.I.C.)

Inst at 1/4-1/4 Cor West line of Sec. 2. No. of 1/4 Cor between Secs 2+3 Sight east along N line Tract*

∡ Right or S.W. to Sun
Mg. Bg. East
Var. Set at 16°-15
8/31/22

		Time	Hor ∡	Vert ∡
1	UL	1:54:00	144°-04-45	52°-26-30
2	LR	1:55:15	145°-18-00	51°-32-00
3	UL	1:56:20	144°-48-30	52°-01-30
4	LR	1:57:30	145°-57-00	51°-09-00
5	UL	1:58-40	145°-28-30	51°-39-00
6	LR	1:59-45	146°-37-00	50°-44-30
7	UL	2:00:45	146°-04-30	51°-16-30
8	LR	2:02:00	147°-15-00	50°-21-00
9	UL	2:03:00	146°-42-00	50°-54-00
10	LR	2:04:10	147°-49-30	49°-59-30
11	UL	2:05:30	147°-23-30	50°-26-30
12	LR	2:06:40	148°-31-00	49-32-30

Latitude = 34°22'25"

~~1 = 66°58'45"~~
~~2 = 66°58'56"~~
~~3 = 66°58'16"~~
~~4 = 66°58'30"~~
~~5 = 66°59'44"~~
~~6 = 67°05'06"~~

1 = 89°58'33"
2 = 89°28'19"
3 = 89°59'15"
4 = 89°58'29"
5 = 89°59'11"
6 = 89°59'01"

1-3-4-5-6 = S89°58'42"E
Use S89°58'40"E



FS 211-448

Platted by	W. O. No. 317 D. S. O. No.
Date	Location Big Pines
Map No.	Surveyed by
Platting C'k'd by	Date 8/31/22
Date	Indexed

A.79 Stakes for Pipe line from Spring in Sec 3 to 1/4 Cor

+	HI	—	Elev.	--	42.3 across bot. Stakes
10.62					Stakes at top of Dam
		0.86			Top Old water trough
1.36					Stake top of Dam
		13.4			Bed Rock

Inst. at	Sight	VX	Bg	Dist	
Pl. #1	Dam	+2°22	S13 W	164	to face of Da
		+2-22	S6° W	130	Stake [illegible]
		+2-22	S4°-30 W	70	"
		+2°00	N0° 30 W	32	Pl #2
Pl #2					
		-1°00	N15-00 E	66	[illegible]
		-1°20	N [illegible] E	74	
Pl #3		[illegible]	N 2-30 E	195	Pl #3
		[illegible]	[illegible]	[illegible]	
Pl #4					
		-1°20	N 22 [illegible]	[illegible]	
Pl #5		-1°20	N 23 E	192	Pl #5
Pl #6		-0°10'	N 63 E	64	Pl #6
		-0-10'	S 89 E	81	
Pl #7		-0-10	N69- E	144	Pl #7
Pl #8		-0-10	N16- E	75	Pl #8
Pl #9		-0-10	N28- E	92	Pl #9
Pl 10		-0-10	N44- E	71	Pl #10
		-0-10	N34 E	69	Pl #11
Old Pl #8			N 48-30 E	32	Pl #12
			S 77- W	51	Pl #11
Pl #12		-8°12	N 58 E	111	Pl 13
		-5°49	N 40-30 E	135	Pl 14
Pl 14		-10°56	N 56- E	278	Pl 15
Pl #15		-11-37	N 48 E	154	Pl 16
Pl 16		-13-09	N 66 E	95	Pl 17
Pl 17		-15-10	S 89 E	105	Pl 18
Pl 18		-15-45	S 60 E	271	
		8°58	S 61 E	115	1/4 Cor Sec 2 & 3

FB211-45

Platted by Armstrong	W.O. No. ..... D.S.O. No. .....
Date 8-18-22	Location Big Pines Swartout
Map No.	Surveyed by J.E. Rockhold
Platting C'k'd by Morgan	Date 8-4-22
Date 8-12-22	Indexed .....

J.E. Rockhold
J.P. McHenry
W.M. Holmes
Geo Nichols

Pipe Line Survey at Big Pines

Survey for location of pipe line at Big Pines.

All witness stakes mkd "PL" (Pipe Line)



FB 211-46

Platted by	W.O. No. D.S.O. No.
Date	Location Big Pines Swartout
Map No.	Surveyed by J.E. Rockhold
Platting C'k'd by	Date 8-4-22
Date	Indexed

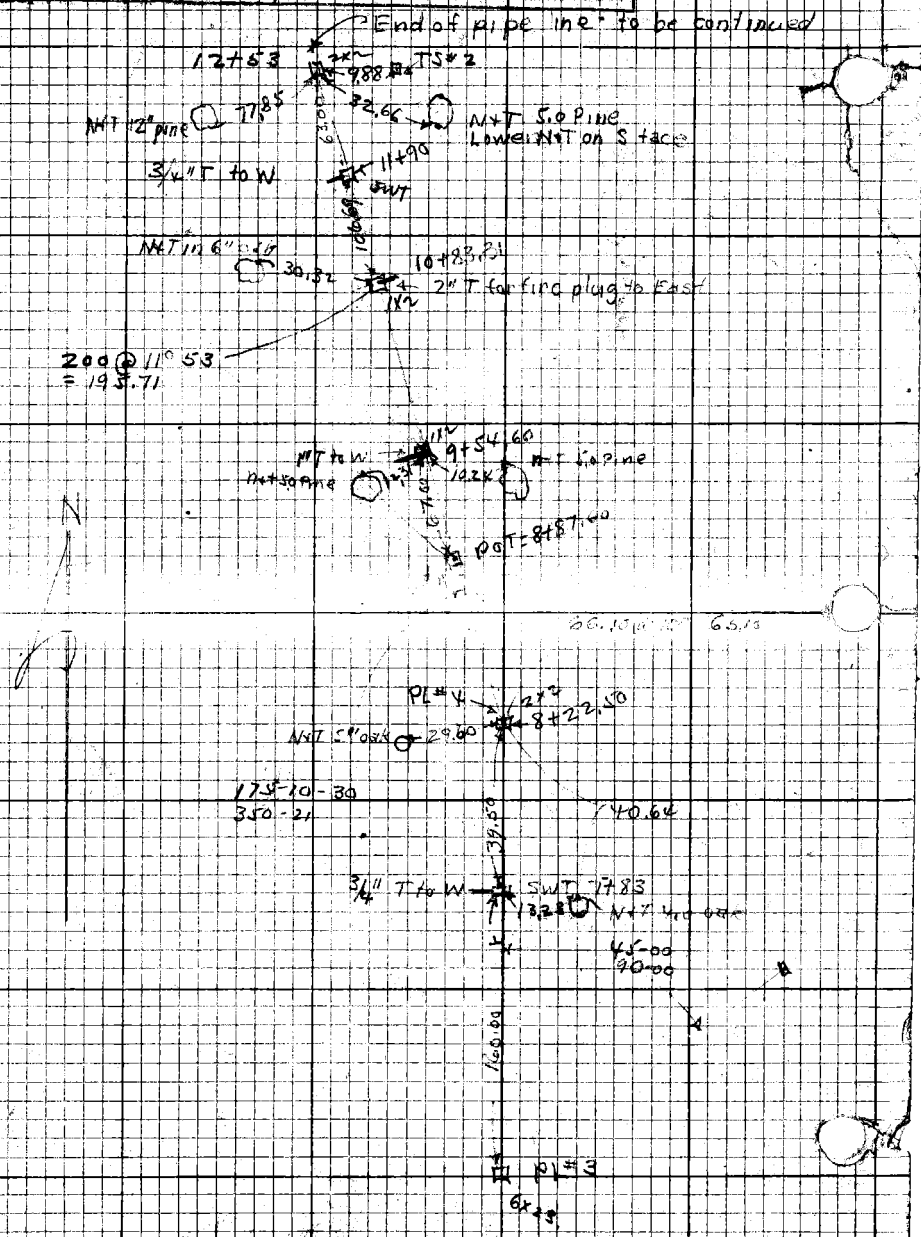

211-47

Platted by Schmid	[illegible] 317 U.S.C.S.
Date 1/2/22	Location Shoemaker Canyon Rd
Map No.	Surveyed by Comly
Platting C'k'd by	Date 9/12/22
Date	Indexed

H.H. Comly
J.R. McH[illegible]
N.M. Holmes
G.H. Nichols
H.W. Potter

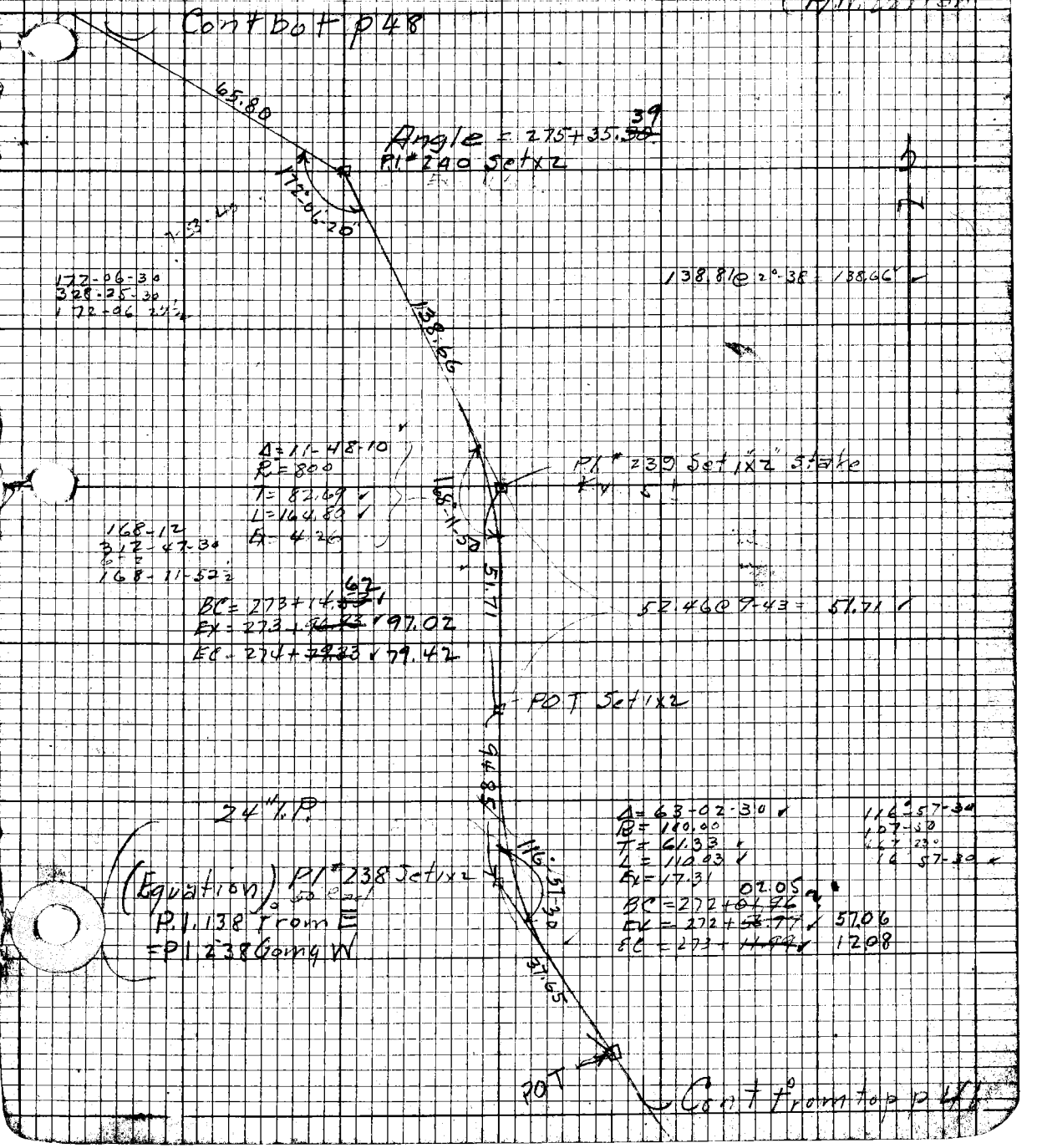

211-48

Platted by [illegible]	W. O. No. 317 D. S. O. No.
Date 12/30/[illegible]	Location Shoemaker Canyon Rd.
Map No.	Surveyed by [illegible]
Platting C'k'd by	Date 7/2/22
Date	Indexed

Temp 70 to 100

BC = 278 + 15.~~25~~ 34
Ex = 278 + 57.~~90~~ .99
EC = 279 + 00.~~55~~ .64

179.22 @ 2°07 = 179.10

Pl 243 Set 1x2" Stake
Ex = 12

179.10

Cont bot p 49

118-54-20

Δ = 61°05-40
R = 80
T = 47.21
L = 85.30
Ex = 12.89

111.12 @ 2°58 = 110.97

118-54-20
115-37-30
118-54-20

110.97

Δ = 69°10-00

110-42

Ex = 17.25

BC = 277 + 10.~~32~~ 11
Ex = 277 + 58.~~40~~ 49
EC = 278 + 06.~~78~~ 87

165.69 @ 4°49 = 165.10

165.10

Δ = 18°44-00
R = 300
T = 49.49
L = 98.09
Ex = 4.05

161-16
285-04
+45
161-16

Pl 241 Set 1x2 Stake
Ex = 4

161°16-00

65.80

BC = 275 + 51.~~61~~ 70
Ex = 276 + 00.~~65~~ .74
EC = 276 + 49.~~70~~ 79

Cont from top p 47

Plotted by Schmidt	W.O. No. 317 D.S.O. No.
Date 12/24/42	Location Shoemaker Canyon Rd
Map No.	Surveyed by Conaty
Plotting C'k'd by	Date 9/12/22
Date	Indexed

Cont to p 50

131-24
165-35-30
131-23-52½

Δ = 48-36-10
R = 80
T = 36.12
L = 67.86
Ex = 7.78

BC = 282 + ~~12.97~~ 14.06
Ex = 282 + ~~46.90~~ 47.99
EC = 282 + ~~80.83~~ 81.92

78.40 @ 4-24 = 78.17

P.I.# 246 Set 1"x2" Stake
Ex = 4 to 6

131-23-50
78.17
91.33
87-00-10

P.I.# 245 Set 1x2
Ex = 15 to 20

Δ = 92-59-50
R = 50
T = 52.69
L = 81.16
Ex = 22.63

87-00-15
348-00-30
87-00-07½

BC = 281 + ~~29.29~~ 30.38
Ex = 281 + ~~69.87~~ 70.96
EC = 282 + ~~10.45~~ 11.54

160.63 @ 4-11-160.20

160.20

Δ = 71°-38'-20"
R = 50
T = 36.09
L = 62.52
Ex = 11.66

108-21-45
73-27
433
108-21-45

P.I.# 244 Set 1x2
Ex = 15 to 18

108-21-40

BC = 279 + 96.~~35~~ 44
Ex = 280 + 27.~~61~~ 70
EC = 280 + 58.~~87~~ 96

179.10

Cont from left p 48

211-50

Plotted by: Schwab	W.O. No. 317 D.S.O. No.
Date: 12/30/22	Location: Shoemaker Canyon Rd
Map No.	Surveyed by: Comly
Plotting C'k'd by	Date: 9/22/26
Date	Indexed

Cont bot p 51

183.23 63°43
= 182.85

Δ = 63°-18-50
R = 150
T = 92.49
L = 165.76
Ex = 22.32

116-41
106-44-30
116-41-07½

BC = 284 + ~~92.78~~ 93.81
1/4 = 285 + ~~34.22~~ 35.25
Ex = 285 + ~~75.66~~ 76.69
3/4 = 286 + ~~17.10~~ 18.13
EC = 286 + ~~58.54~~ 59.57

(46.24 on T
5.58 off)

182.85
116°41'-10"
167.66
20°
151°

PI #249 Set 1x2
Ex = 20 to 25

162.69 86°20'-167.66

Δ = 20°-55-40
R = 900
T = 55.41
L = 109.58
Ex = 5.07

158-04-30
276-17
159-04-15

BC = 283 + ~~63.44~~ +64.47
Ex = 284 + ~~18.23~~ 19.26
EC = 284 + ~~73.02~~ 74.05

97.21

Δ = 28°-19'-50"
R = 125
T = ~~31.52~~ 31.55
L = 61.80
Ex = 3.92

151-40
246-40-30
151-40-07½

BC = 282 + ~~91.36~~ +92.42
Ex = 283 + ~~22.26~~ 23.32
EC = 283 + ~~53.16~~ +54.22

151°40'-10"
78.17

PI 247 Set 1x2
Ex = 4'

Cont from top p 49

211-51

Plotted by Schmidt	W.O. No. 367 D.S.O. No.
Date 12/30/22	Location Shoemaker Canyon Rd
Map No.	Surveyed by Corning Part
Plotting C'k'd by	Date 7/12/22
Date	Indexed

Cont Bot p 52

200 @ 3°-05 = 199.71
54.46
254.17

See page 75
For Ties

Max T = 75'

Pine

Pine

Pl. 252 Set 1x2

Pine

185.20 @ 1°-00 = 185.17
200 4°-29 = 199.39
384.56

Δ = 76-49-00
R = 100
T = 79.28
L = 134.07
Ex = 27.62

103-11
52-44
103-11

BC = 292 + ~~45.06~~ 46.09
Ex = 293 + ~~12.70~~ 13.13
EC = 293 + ~~79.13~~ 80.16

384.56

103°-11'-00

Wgt 4" Pine

Wgt 3" Pine

24.05

Pl. 251 Set 1x2

Δ = 18-10-30
R = 500
T = ~~79.30~~ 79.97
L = 158.60
Ex = 6.35

161-49-30
287-18
64
161-49-30

BC = 288 + ~~61.15~~ 62.18
Ex = 289 + ~~40.45~~ 41.48
EC = 290 + ~~19.75~~ 20.78

192.55 @ 3°-22 = 192.22

192.22

Angle = 287 + ~~48.90~~ 49.93

Pl. 250 Set 1x2 Stake

175-04-45
340-18-30
175-04-37½

175°-04'-40"

182.85

Cont from top p 50

211-52

Platted by Schmitt	W.O. No. 317 D.S.O. No.
Date 11/30/72	Location Shoemaker Cn Rd
Map No.	Surveyed by Comly
Platting C'k'd by	Date 9/12/72
Date	Indexed

Cont on bot p 53



Δ = 32-15-10
R = 150
T = 43.37
L = ~~84.24~~ 84.44
Ex = 6.15

147-44-45
230-59-30
147-44-52½

BC = 299+~~20.5~~ + 01.18
Ex = 299+~~42.27~~ + 42.40
EC = 299+~~84.39~~ + 85.62

Δ = 39°-15'-00"

140-45
T = 53.45
L = 102.75
Ex = 9.25

BC = 296+~~87.20~~ 88.23
Ex = 297+~~38.58~~ 39.61
EC = 297+~~89.95~~ 90.98

188.42 @ 2° 51' = 188.19

L = 19-00-10
R = 500

161-00
283-59-30
160-59-52½

T = 83.68
L = ~~16.58~~ 165.83
Ex = 6.95

BC = 294+~~70.34~~ 71.37
Ex = 295+~~53.25~~ 54.28
EC = 296+~~36.17~~ 37.20

Cont from top p 51

211-53

Plotted by [illegible]	R.O. No. 317 D.S.O. No.
Date [illegible]	Location Shoemaker Canal
Map No.	Surveyed by [illegible]
Plotting C'k'd by	Date 9/12/22
Date	Indexed

Contbd p54

176-03-15
344-14-30
176-03-37½

Scrub Oak

Pine

Angle
Pl. 258 Set 1x2
Ex = 61.8

303 + ~~45.86~~
+47.09

Scrub Oak

Pl. 257 Set 1x2 Stake
Ex = 81.10

Δ = 44-51-30
R = 100
T = 41.28
L = 78.29
Ex = 8.19

BC = 301 + 63.02 +64.25
Ex = 302 + [illegible] +03.40
EC = 302 + [illegible] +[illegible]

135-08-30
180-34-30
135-08-37½

Δ = 27°-27'-40"
R = 250
T = 61.08
L = 119.82
Ex = 7.36

Pl. #256 Set 1x2
Ex = 61.8

152-32-15
250.09
152-32-15

BC = 299 + ~~94.89~~ +96.14
Ex = 300 + 54.80 +56.03
EC = 301 + ~~14.71~~ +15.94

Cont from top p52

211-54

Platted by [illegible]	W.O. No. 317 D.S.O. No.
Date 12/30/	Location Shoemaker Co. Rd.
Map No.	Surveyed by Comity
Platting C'k'd by	Date 9/12/22
Date	Indexed

Cont bot p 55

105.44 @ 2° 58 = 105.30

148-51-30
235-25-30
148-51-22½

Δ = 31-08-40
R = 100
T = 27.87
L = 54.36
Ex = 3.81

BC = 307 + ~~91.49~~ 98.51
EX = 308 + ~~24.67~~ 25.69
EC = 308 + ~~51.85~~ 52.87

105.30
148°-51'-20"
Pl. 261 Set 1x2

82.33

S270 @ 5°-25 = 82.33

1x2 RP
13.08
40°
Pl. 260 Set 1x2

Δ = 50-40-20
R = 100
T = ~~46.81~~ 47.35
~~87.44~~
Ex = 10.52

127-19-45
157-19
129-19-45

129°
1x2 R.P.

BC = 307 + ~~02.27~~ 02.96
EX = 307 + ~~45.99~~ 47.18
EC = 307 + ~~89.71~~ 91.40

212.97

Δ = 67-02-10
R = 150
T = 99.35
L = 175.50
Ex = 29.92

112-58
91-51-30
112-57-52½

Scrub
15.82
Pl. 259 Set 1x2 on Saddle
Ex = 25.53
112°-57'-50"
33.53
Scrub
13.45

BC = 304 + 59.96 160.19
49.67 on T
7.48 on L
1/4 = 305 + 03.83 04.06
EX = 305 + 47.71 + 48.94
3/4 = 305 + 91.59 + 92.82
EC = 306 + 35.46 + 36.69

Cont from top p 53

211-55

Drawn by [illegible]	W.O. No. 317 D.S.C. No.
Date 1/4/60	Location Shoemaker Cnr
Map No.	Surveyed by Comly
Plotting C'k'd by	Date 9/12/22
Date	Indexed

Cont Dot P 56

Angle
P.I. #265 Set 1x2
Ex = 3±

313 + ~~14.82~~
15.84

171-29-15
325-57
171-29-15

171-29-10

119.23

8-30-50

P.I. #264 Set 1x2

147°-22-50"

119.43 @ 3°-21 = 119.23

Δ = 32-37-10
R = 100
T = 29.26
L = 56.93
Ex = 4.19

147-23
229-31-30
147-22 52½

BC = 311 + ~~[illegible]~~ 68.94
Ex = 311 + ~~96.39~~ 97.41
EC = 312 + ~~24.85~~ 25.87

P.I. #263 Set 1x2
Ex 10 to 12

209.15

103-57-20

40"

200 @ 4°-58 = 199.25
9.90
209.15

Δ = 76°-02-~~40~~ 20" ?
R = 50
T = 39.10
L = ~~33.18~~ ? 66.36
Ex = 10.61

BC = 309 + ~~60.77~~ 61.79 103-57-30
Ex = 309 + ~~93.95~~ 94.97 55-50-30
EC = 310 + ~~27.13~~ 28.15 103-57-22½

Δ = 88-38-30
R = 50
T = 48.83
L = ~~38.68~~ ? 77.35
Ex = 19.88

90.90

91-21-30
365-26
91-21-30

BC = 308 + ~~80.45~~ 81.47
Ex = 309 + ~~19.13~~ 20.15
EC = 309 + ~~57.80~~ 58.82

91°-21-30"

105.30

P.I. 262 Set 1x2 St
Ex = 25±

Cont from top P 54

211-56

Platted by [illegible]	W.O. No. 317 D.S.O. No.
Date 1-13-[illegible]	Location Shoemaker Ch Rd
Map No.	Surveyed by Comm
Platting C'k'd by	Date 9/12/22
Date	Indexed

Cont bot p 57

173.17 @ 5°-17
= 172.43

131-29-00
165-55-30
131-28-52½

Δ = 48°-31-10
R = 100
T = 45.07
L = 84.68
Ex = 9.68

BC = 316 + ~~06.73~~ 07.21
Ex = 316 + ~~48.53~~ 49.55
EC = 316 + ~~90.87~~ 91.89

P.I. # 267 Set 1x2
Ex = 6.18

172.43

131°-28'-50"

176.01

176.18 @ 2°-30 = 176.01

Δ = 32-06-20
R = 200
[illegible]

[illegible] 112.07
231-35
147°-53'-45
Ex = 8.11

BC = 314 + ~~20.73~~ 21.75
Ex = 314 + ~~76.76~~ 77.78
EC = 315 + ~~32.80~~ 33.82

163.46

164.31 @ 5°-51 = 163.46

313 + ~~14.82~~ 15.84 = Angle

P.I. 265 Set 1x2
[illegible]
(Repeated)

171°-29'-10"

171-29-15
325-57
171-29-15

119.23

8-30-50

Cont from top p 55

Platted by Schmidt	W.O. No. 317 D.S.O. No.
Date 1/20/22	Location Shoemaker Ave
Map No.	Surveyed by Comly
Platting C'k'd by	Date 9/12/22
Date	Indexed

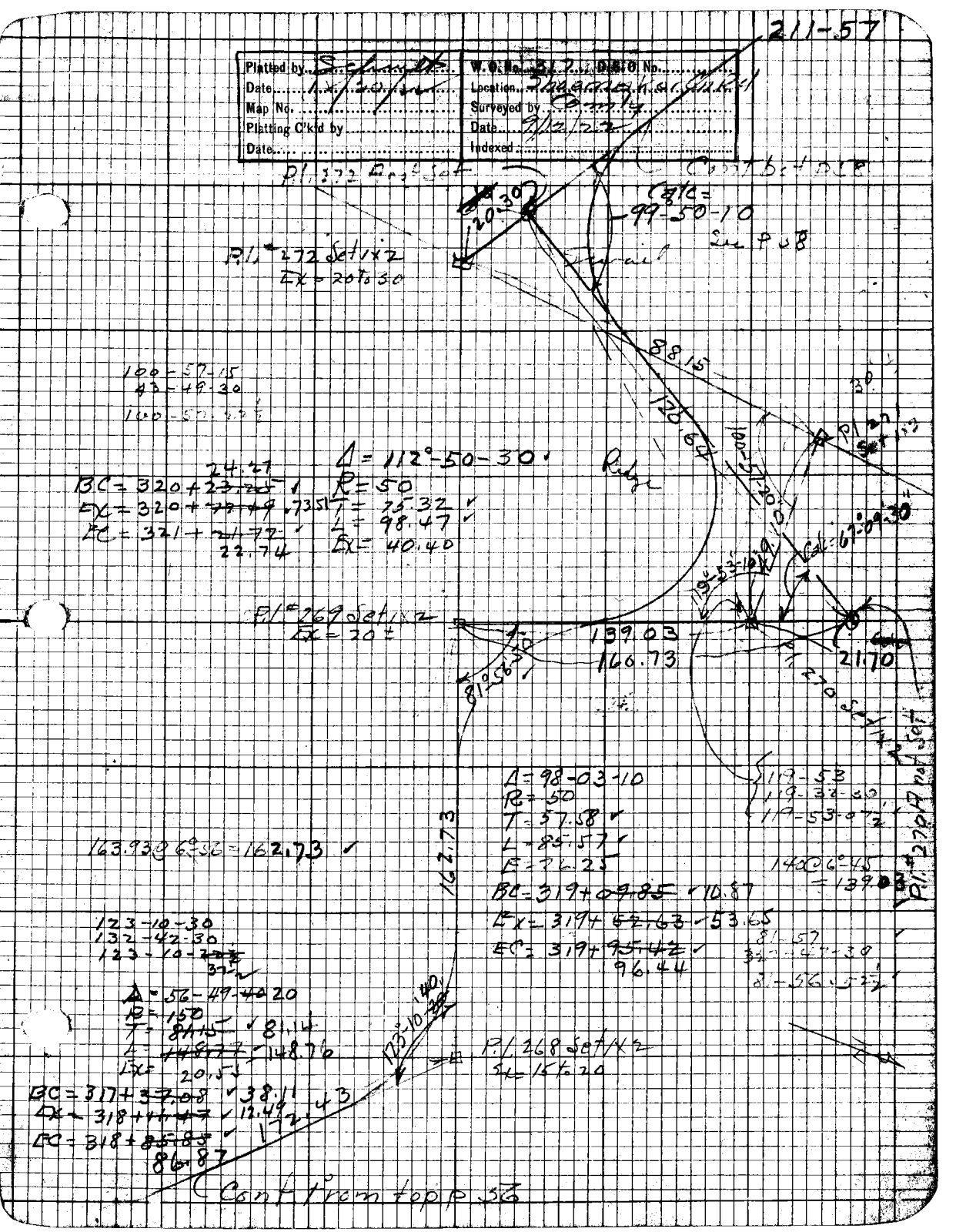

211-58

Plotted by [illegible]	W.O. No. 317 D.S.O. No.
Date [illegible]	Location Shoemaker Co.
Map No.	Surveyed by [illegible]
Platting C'k'd by	Date 9/13/22
Date	Indexed

Contbot. p.59

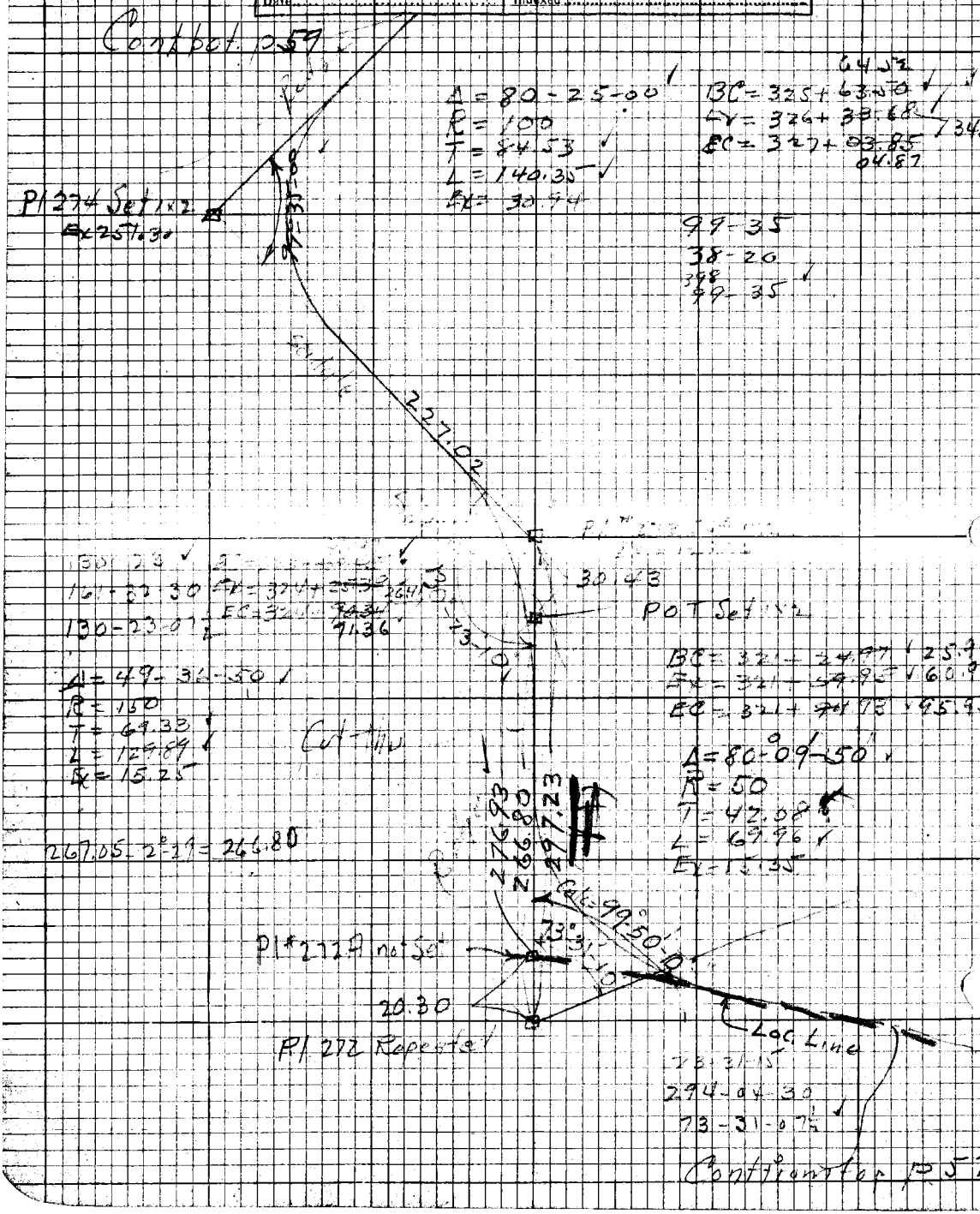

Δ = 80-25-00
R = 100
T = 84.53
L = 140.35
Ex = 30.94

BC = 325 + 63.50 (64.52)
Ex = 326 + 33.68 (34.70)
EC = 327 + 03.85 (04.87)

99-35
38-20
398
99-35

130-23
161-32-30
130-23-07½
Ex = 324 + 25.30 (26.41)
EC = 324 + 91.36

Δ = 49-36-50
R = 150
T = 69.33
L = 129.89
Ex = 15.25

BC = 321 + 24.97 (25.99)
Ex = 321 + 59.95 (60.97)
EC = 321 + 94.93 (95.95)

Δ = 80°09'-50"
R = 50
T = 42.08
L = 69.96
Ex = 15.35

267.05 - 2°-29 = 266.80

73-31-15
294-04-30
73-31-07½

Contiguous p.57

211-59

Platted by [illegible]	W.O. No. 317 D.S.O. No.
Date 1/31/22	Location Sheeman Ave. Co. Rd
Map No.	Surveyed by [illegible]
Platting C'k'd by	Date 9/13/22
Date	Indexed

Contd [illegible]

170.93 @ 3°-11 = 170.67

170.67

P.I. 277 Set 1x2
Ex - 6±
(Ok)

164-07-20

Δ = 15-52-40
R = 500
T = 69.72
L = 138.56
Ex = 4.83

BC = 335 + ~~31.71~~ 32.73
Ex = 336 + ~~00.99~~ 02.01
EC = 336 + ~~70.27~~ 71.29
164-07-15
296-29
164-07-15

285.60 @ 3°-48 - 284.97

284.97

Δ = 12-07-30
R = 1000
T = 106.21
L = ~~209.62~~ (211.62)
Ex = 5.62

P.I. 276 Set 1x2
Ex = 15.20
(Ok)

167-52-30

14.07
BC = 332 + ~~13.05~~ 167-52-30
Ex = 333 + ~~17.86~~ 19.88 311-30
EC = ~~334 + 22.67~~ 167-52-30
~~23.69~~

334 + 25.69 from East
= 334 + 23.69 Going West

Equation

300 - 2°-19 = 299.75
19.42
319.17

319.17

Δ = 50-14-00
R = 150
T = 70.32
L = 131.51
Ex = 15.66

129°-46-00

P.I. 275 Set 1x2 Stake
Ex 15±

BC = 329 + ~~38.90~~ 39.92
Ex = 330 + ~~04.66~~ 05.68
EC = 330 + ~~70.41~~ 71.43

129-46
159-04
129-46

260 - 3°-04 = 259.63
130.4 2°-33 = 130.27
389.90

389.90

Cont from top p 58

211-60

Platted by [illegible]	W.O. No. 317 D.S.O. No.
Date 1/31/22	Location Shoemaker Creek
Map No.	Surveyed by [illegible]
Platting C'k'd by	Date 9/13/22
Date	Indexed

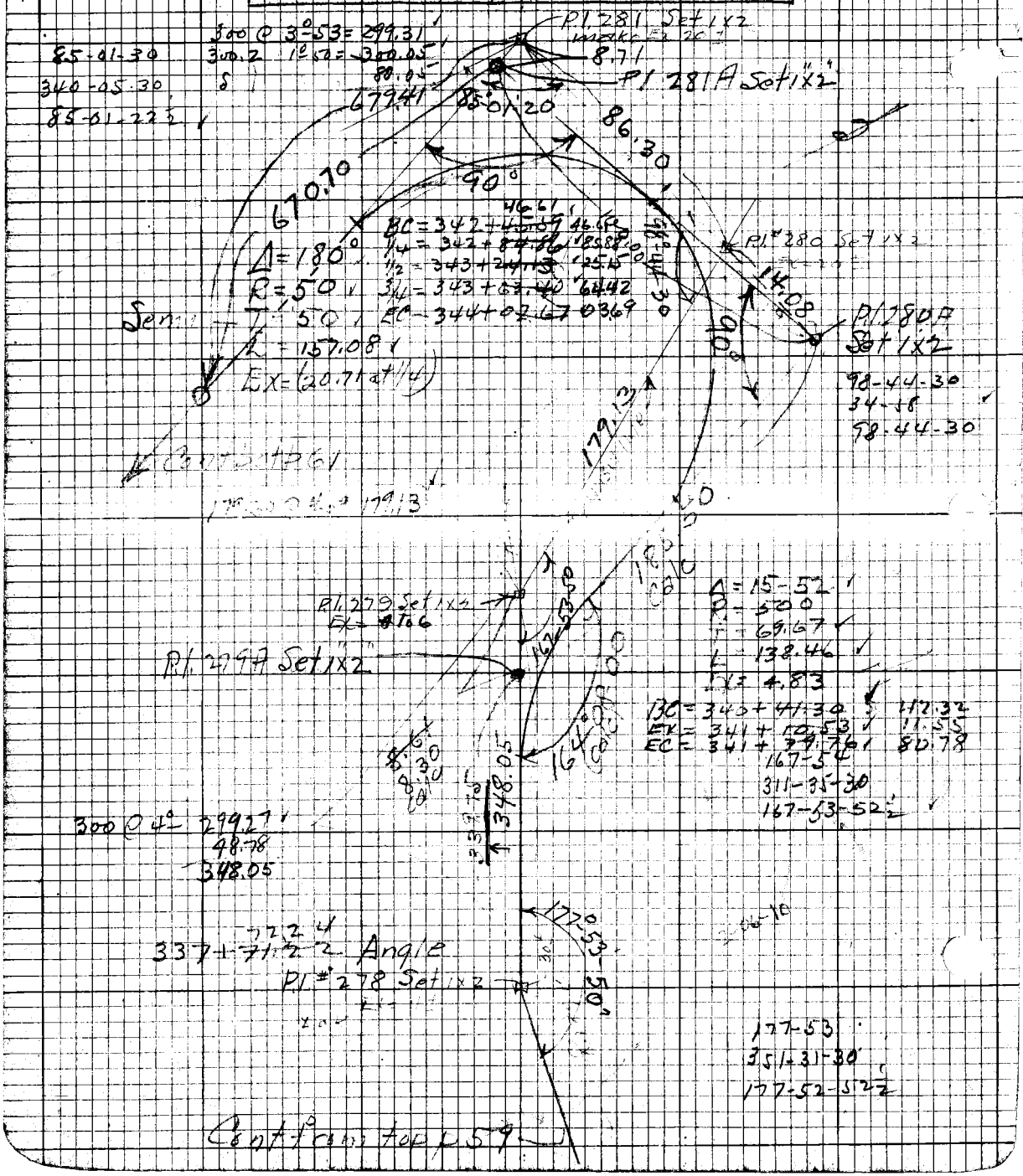

211-61

Plotted by: [signature]	W.O. No. 317 D.S.O. No.
Date: [illegible]	Location: [illegible]
Map No.	Surveyed by: [illegible]
Plotting C'k'd by	Date: 9/13/22
Date	Indexed

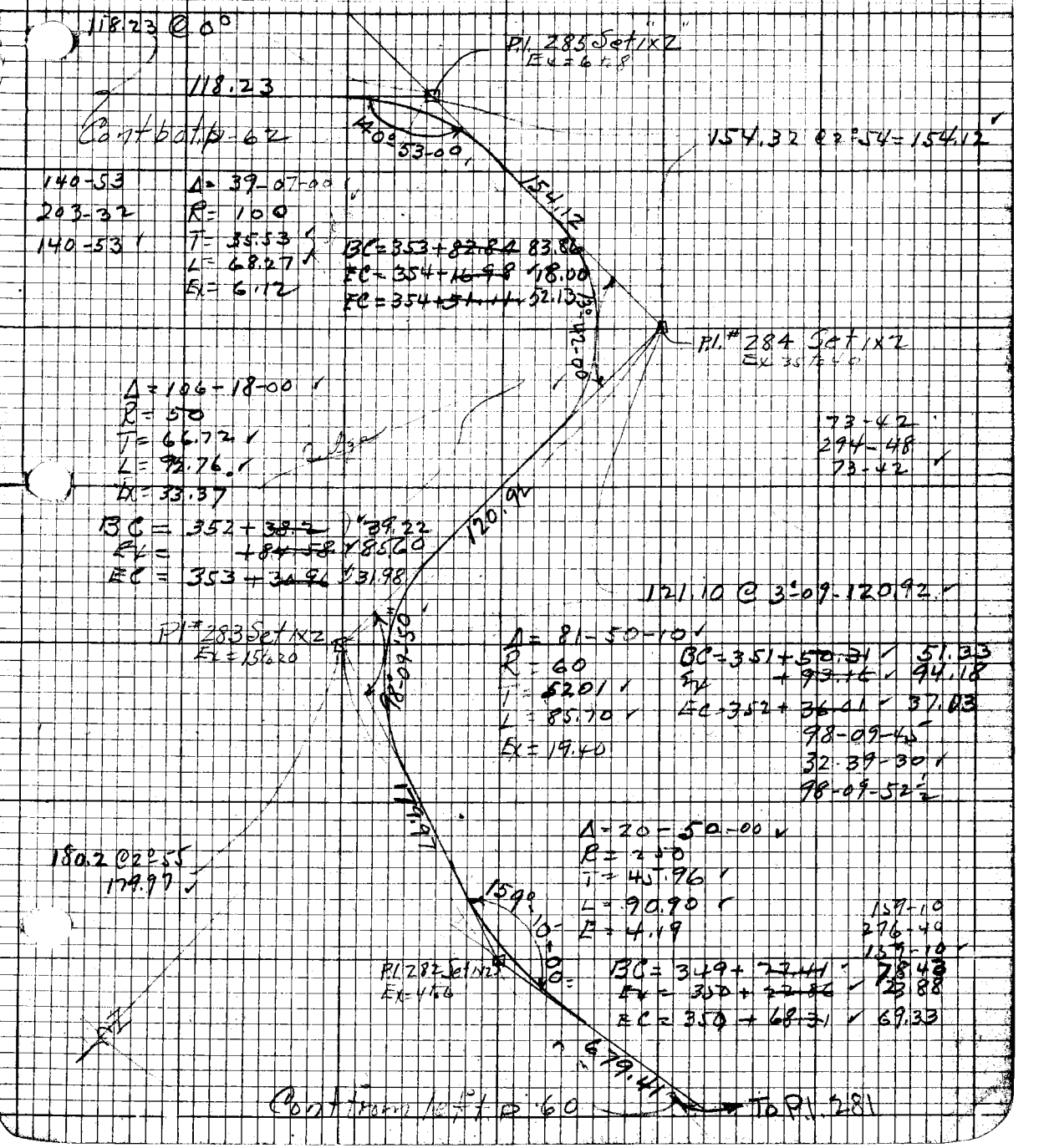

211-62

Plotted by [illegible]	W.O. No. 317 D.S.O. No.
Date [illegible]	Location [illegible]
Map No.	Surveyed by [illegible]
Plotting C'k'd by	Date 9/13/22
Date	Indexed

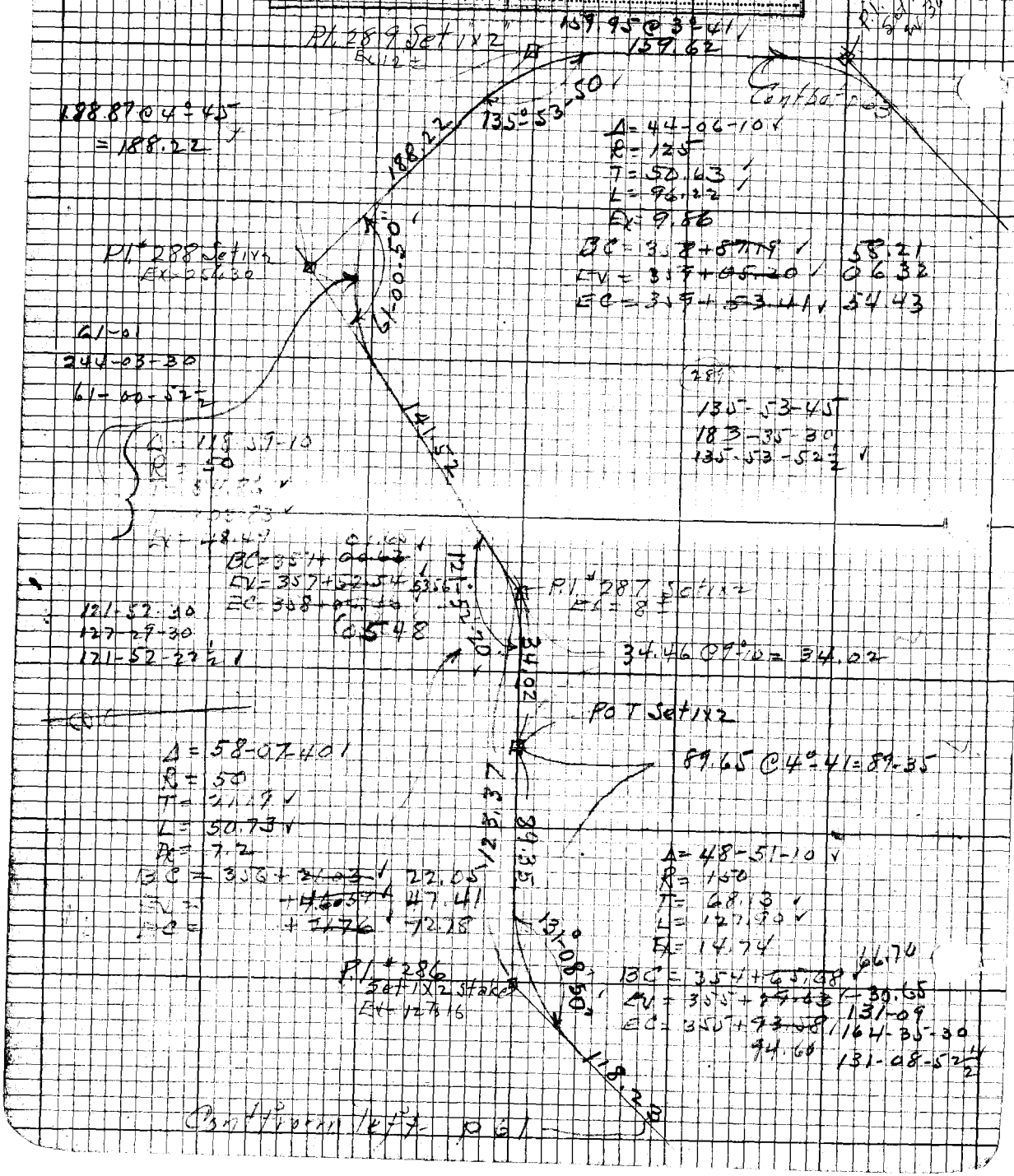

211-63

Plotted by [illegible]	W.O. No. 317 D.S.O. No.
Date [illegible]	Location [illegible]
Map No.	Surveyed by [illegible]
Plotting C'k'd by	Date 9/13/22
Date	Indexed

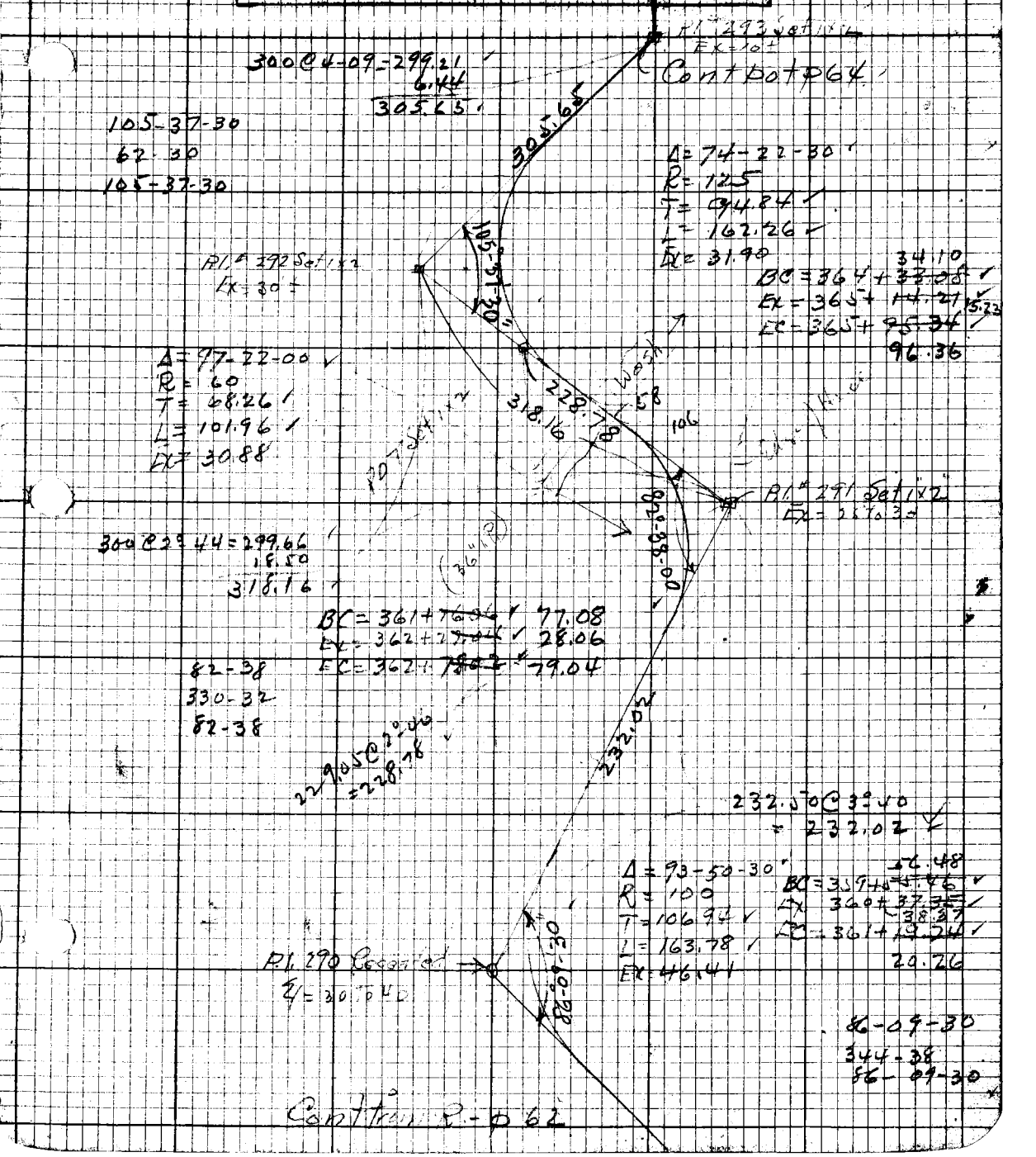

211-64

Platted by [illegible]	W.O. No. 317 D.S.O. No.
Date 1/2/31	Location Shoemaker Cn Rd
Map No.	Surveyed by [illegible]
Platting C'k'd by	Date 9/13/22
Date	Indexed

Contbot p65

218.10 @ 3°-22 = 217.72 ✓

168-10
312-40-30
168-10-07½ ✓

Δ = 11-49-50 ✓
R = 1000
T 103.61 ✓
L 206.48 ✓
Ex 5.36

Equation

BC = 379+81.87 Going W
EX = 380+85.11 ✓
EC = 381+88.35 ✓

= 379+45.96 from E
46.98

300 @ 4°00 299.27 ✓
300 @ 4-01 299.26
248.40 @ 4-04 ~~285.68~~ 247.77
~~882.21~~
846.30 ✓

Angle = 372 + ~~03.27~~ 04.29 ✓

175-08
340-32-30
175-08-07½ ✓

300 @ 4°-10 = 299.21 ✓
99.68 @ 3°-38 = 99.48
398.69 ✓

L = 15-11-20 ✓
R = 1000
T = 133.33 ✓
L = 265.09 ✓
Ex = 8.85

164-48-45
299-15
164-48-45 ✓

BC = 366 + ~~72.82~~ 73.84
EX = 368 + ~~05.37~~ 06.39
EC = 369 + ~~37.91~~ 38.93

Contfrom top p63

211-65

Plotted by [illegible]	W.O. No. 317 D.S.G. No.
Date 12/24/22	Location Shoemaker Ck Rd
Map No.	Surveyed by Comly
Platting C'k'd by	Date 7/13/22
Date	Indexed

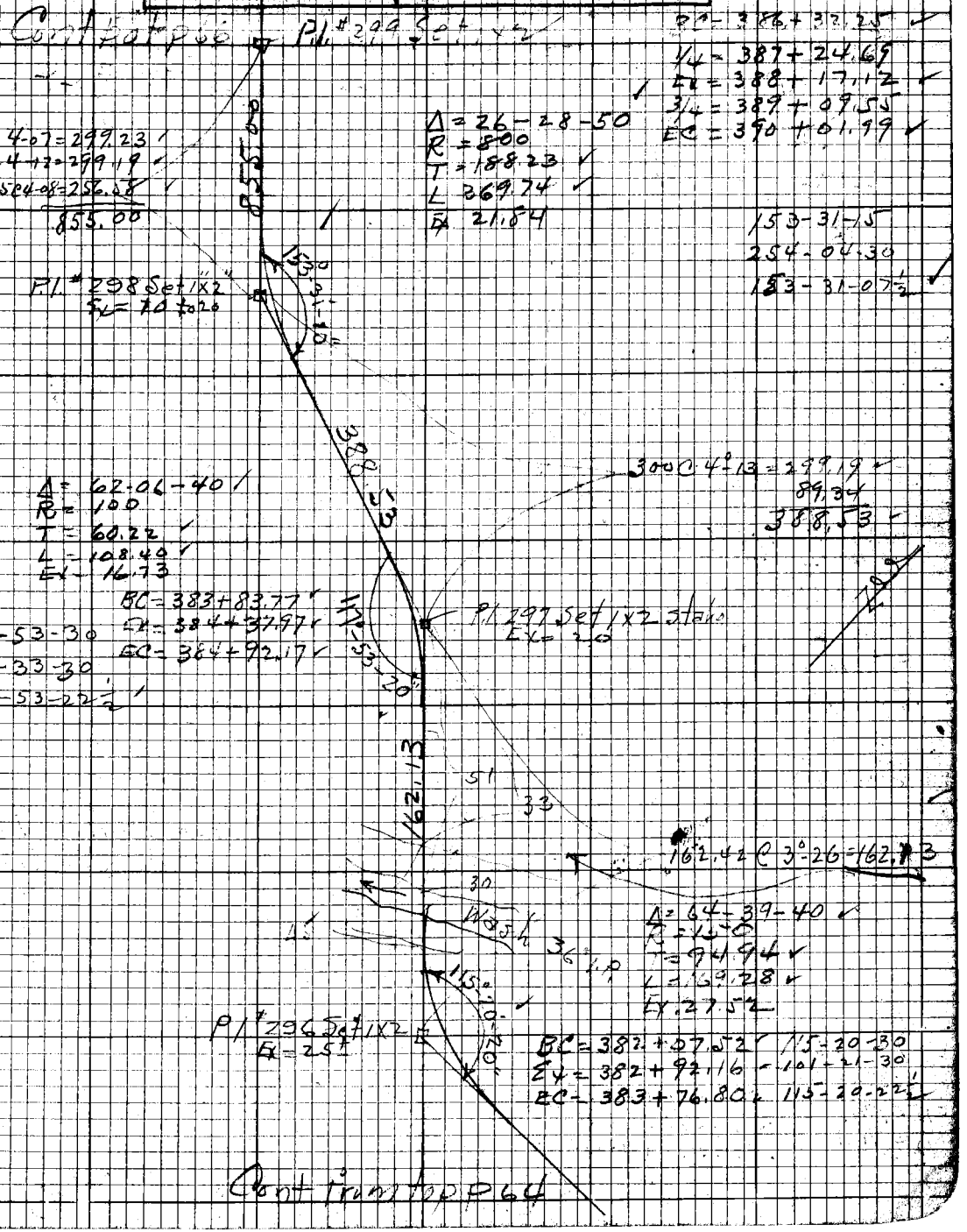

211-66

Platted by [illegible]	W.O. No. 317 D.S.C. No.
Date 12/31/22	Location Shoemaker Ln Rd
Map No.	Surveyed by [illegible]
Platting C'k'd by	Date 9/13/22
Date	Indexed

Cont bot p 62

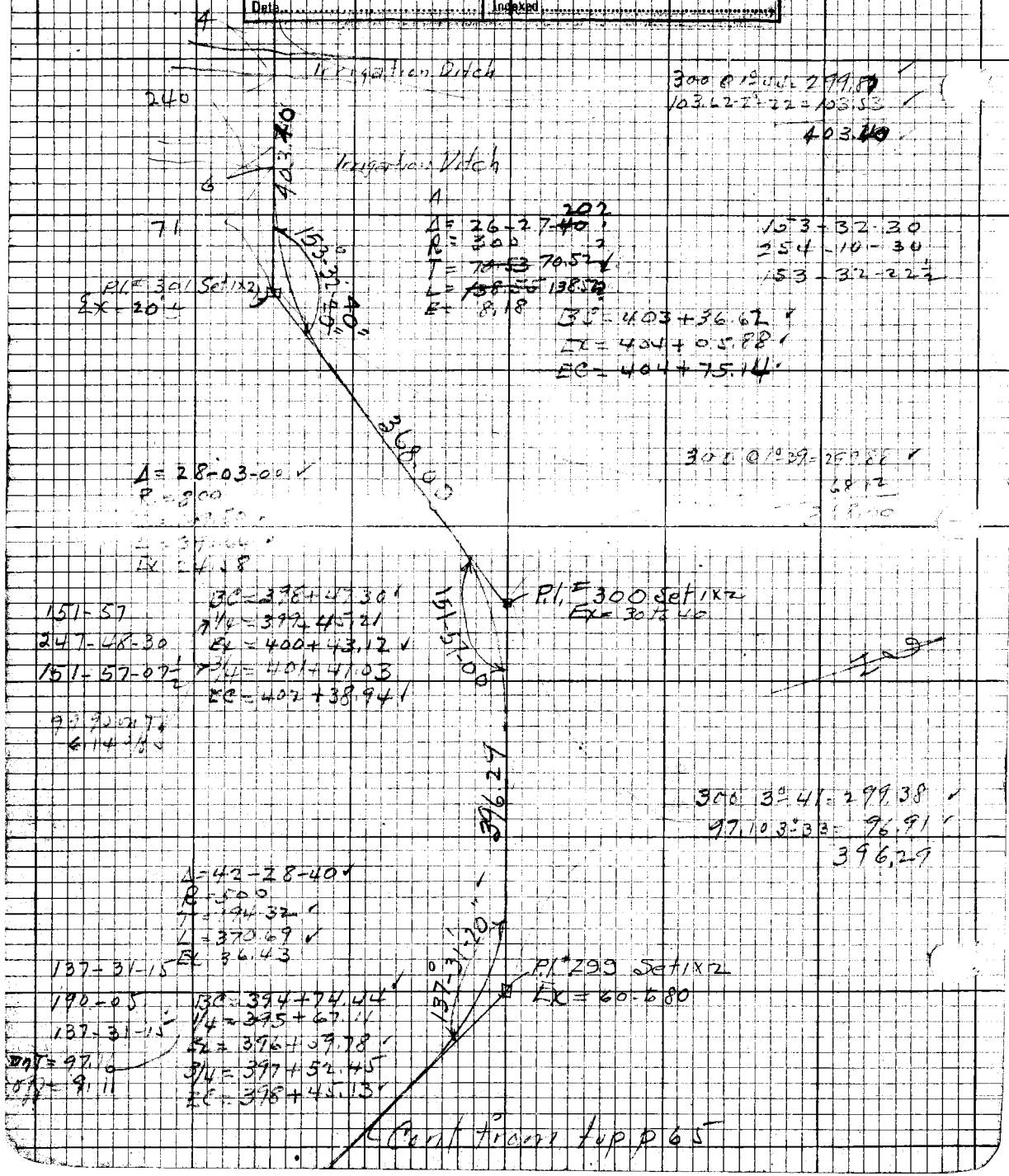

300 @ 1° 44 = 299.87
103.62 - 2° 22 = 103.53
403.40

Δ = 26-27-~~40~~ 202
R = 300
T = ~~70.53~~ 70.52
L = ~~138.55~~ 138.52
E = 8.18

153-32-30
254-10-30
153-32-22½

BC = 403 + 36.62
EX = 404 + 05.88
EC = 404 + 75.14

300 @ 1° 39 = 299.88
68.12
368.00

Δ = 28-03-00
R = 800
T = 99.50
L = 39.64
Ex = 24.58

BC = 398 + 47.30
1/4 = 399 + 45.21
EX = 400 + 43.12
3/4 = 401 + 41.03
EC = 402 + 38.94

151-57
247-48-30
151-57-07½

99.90 on T
6.14 off

300 3° 41 = 299.38
97.10 3° 33 = 96.91
396.29

Δ = 42-28-40
R = 500
T = 194.32
L = 370.69
Ex = 36.43

137-31-15
190-05
137-31-15

BC = 394 + 74.44
1/4 = 395 + 67.11
EX = 396 + 59.78
3/4 = 397 + 52.45
EC = 398 + 45.13

on T = 97.16
off = 9.11

Cont from top p 65

Pl. 304 Set 1x2 211-67

Plotted by	W.O. No. 317 D.S.O. No.
Date	Location
Map No.	Surveyed by Cormack
Plotting C'k'd by	Date 9/14/22
Date	Indexed

Cont bot p 65

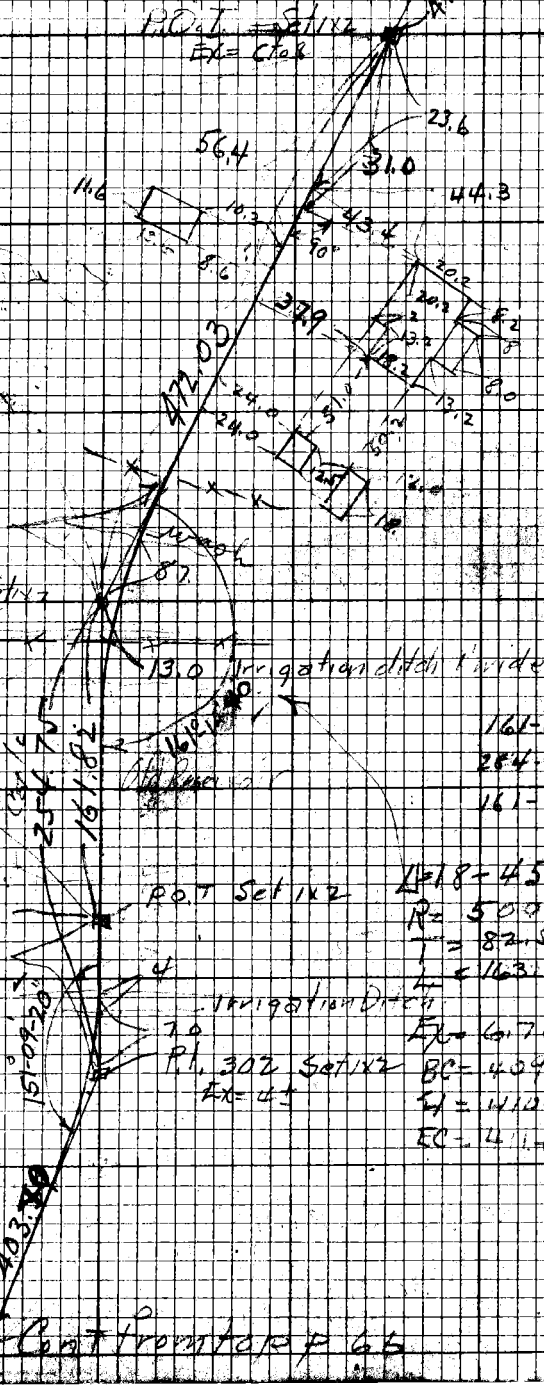

225 @ 1°15 = 224.95
247.12 @ 1°05 = 247.08
47203

161-14-30
284-58-30
161-14-37½

Δ = 18-45-20
R = 500
T = 82.57
L = 163.67
Ex = 6.78
BC = 409+79.10
E = 410+60.93
EC = 411+42.77

Δ = 28-50-40
R = 100
T = 25.72
L = 50.34
Ex = 3.25

151-09-30
244-37-30
151-09-22½

BC = 407+82.30
E = 408+07.47
EC = 408+32.64

Cont from top p 66

211-68

Platted by: [illegible]	W.O. No. 317 D.S.O. No.
Date: 12/31/22	Location: Shoemaker Ln Rd
Map No.	Surveyed by: Conroy
Platting C'k'd by	Date: 9/14/22
Date	Indexed



211-69

Plotted by	W.O. No. 317 D.S.C. No.
Date	Location [illegible]
Map No.	Surveyed by [illegible]
Plotting C'k'd by	Date 9/15/22
Date	Indexed

Solar 2 Sept 15 1922

Pl. #305 Sight. Pl. 304 (Angle N left to Sun)

300 ft S of 1/4 Corbet Sec

		Time	Hor ∠	V ∠
1	1 UR	9:38:00	11°-50-30	47°-05-30
	2 LL	9:39:00	12°-19-30	46°-35-30
2	3 UR	9:40:00	11°-14-00	47°-36-30
	4 LL	9:41:00	11°-46-00	46°-55-00
3	5 UR	9:42:00	10°-39-30	47°-45-00
	6 LL	9:43:00	11°-11-00	47°-15-00
4	7 UR	9:44:15	10°-01-00	48°-05-30
	8 LL	9:45:10	10°-34-00	47°-34-30
5	9 UR	9:46:05	9°-27-00	48°-22-00
	10 LL	9:48:00	9°-45-00	48°-00-00

Mg Bg S 38-50 E

V Sat 16°-15

Lat = 34-25-50

Long = 117-50-10

Calc = S 38°-36-00 E

Latitude 34°25'50"

1 = 38°37'12"
2 = 38°35'22"
3 = 38°35'05"
4 = 38°35'44
5 = 38°37'20"
5) 193°00'43"
38°36'09" Use S 38°36'00 E

211 — 70

Platted by [illegible]	W. O. No. 317 D. S. O. No.
Date 12/31/22	Location Shoemaker Ch. Rd.
Map No.	Surveyed by [illegible]
Platting C'k'd by	Date 9/15/22
Date	Indexed

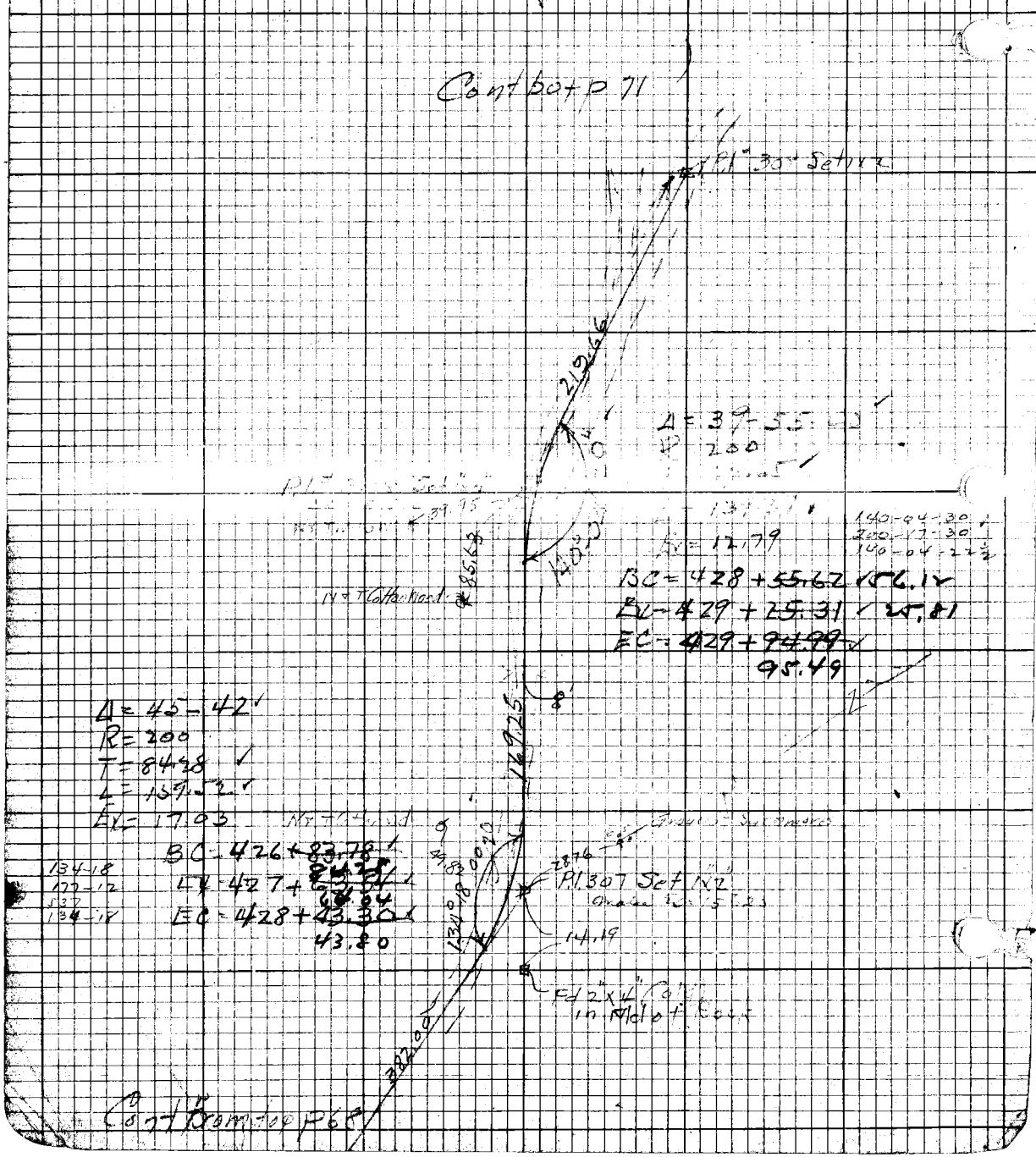

211-71

Platted by [illegible]	W. O. No. 317 D. S. C. No.
Date [illegible]	Location Shoemaker Cnpt
Map No.	Surveyed by Condy & Party
Platting C'k'd by	Date 9/15/22
Date	Indexed

Fd 1x2' Stake Rd Dept Pl. 4(8)7

67.14

434 + ~~57.20~~

Fd nail in root of Sycamore at EC 340 + 33.70 Rd Dept FB p 53

Rock Creek →

97.82

BC = 429 + ~~97.32~~

Ø 7 = 72.34 } 1/4 = 430 + ~~64.08~~ 66.94

Ø 6 = 6.65 } Ex = 431 + ~~30.84~~ 36.06

3/4 = 432 + ~~97.60~~ 05.18

EC = 432 + ~~64.36~~ 74.30

Δ = 41-41-20

R = 350

T = 144.68

L = ~~267.04~~ 276.48

Ex = 26.60

Rock Creek →

337.52

Fd 1x2 at Rd Dept Sta 343 + 12.20 See Rd Dept FB p 53

59.02

138-18-45
193-15
55
138-18-45

Pl. 309 Set 1x2" Nt Tin top
Ex = 28

138-18-40

219.66

Cont from top p 70

211 - 72

Plotted by	W.O. No. D.S.O. No.
Date	Location
Map No.	Surveyed by
Plotting C/w'd by	Date
Date	Indexed

211-73

Platted by	W.O. No. 317 D.S.G. No.
Date	Location Shoemaker Pt Rd
Map No.	Surveyed by Comly
Platting C'k'd by	Date 9/20/22
Date	Indexed

Solar No 3

Mst at Pt 101 Sigh Pt 102 ∡ left or S to Sun

		Time	Hor ∡	Vert ∡
1	LR	2:43	53°21'00	37°01'00
1	UL	2:44.30	53°42'00	37°04'30
2	LR	2:57	50°19'30	34°23'00
2	UL	2:58	50°51'30	34°37'00
3	LR	2:59	50°00'00	34°04'30
3	UL	3:00	50°28'00	34°14'00
4	LR	3:01	49°36'30	33°43'00
4	UL	3:01:45	50°06'30	33°55'00
5	LR	3:04	48°57'30	33°05'30
5	UL	3:05	49°25'00	33°15'00
6	LR	3:06	48°31'30	32°40'30
6	UL	3:07:30	48°55'00	32°48'00

Mg Bg = N 65°40' W
Var Set 16°15"
Lat = 34°25-15
Long = 117°48-05

N 65-36-35 W

Latitude = 34°25'15"

1 = 65°37'12"
2 = 65°37'26"
3 = 65°36'14"
4 = 65°36'50"
5 = 65°35'47"
6 = 65°36'31"
6) 393°40'00
65°36'40"

Use N 65°36'40" W

211-74

Plotted by	W.O. No. 317 D.S.O. No.
Date	Location [illegible]
Mag. No.	Surveyed by [illegible]
Plotting Ck'd by	Date Sept 20-22
Date	Indexed

Solar #4

Inst at P.I. 129 Sight P.I. 130 ∡ Left of ☉ to Sun

		Time	Horz ∡	Vert ∡
1	LR	3:45	34°02-30	25°-20-00
	UL	3:45:45	34°29-00	25°-30-00
2	LR	3:46:30	33°42-00	24°-56-00
	UL	3-47:30	34°-08-30	25°-06-00
3	LR	3-48:00	33°-24-30	24°-36-00
	UL	3:49:00	33°-50-00	24°-14-30
4	LR	3:50:00	33°05-00	24°-14-30
	UL	[illegible]	[illegible]	[illegible]
5	LR	[illegible]	[illegible]	23°-00-00
	UL	cent of Sun	32°-20	23°-16
6	LR	4:00	31°-25-00	22°-14-00
	UL	4:01	31°-55-00	22°-28:00

Mag. Az. N73°10" W
Var. Set at 16°15"
Lat = 34-24-40

N 73-08-30 W

Latitude = 34°24'40"

1 = 73°08'17"
2 = 73°08'09"
3 = 73°08'19"
4 = 73°08'01"
out → 5 = 73°14'38"
6 = 73°09'20"

5) 365°43'06"
73°08'37"

use N 73°08'40" W

211-75

Plotted by	W.O. No. 317 D.S.O. No.
Date	Location Shoemaker Pt. Cd
Map No.	Surveyed by [illegible]
Plastron Ck'd by	Date 7/20/22
Date	Indexed

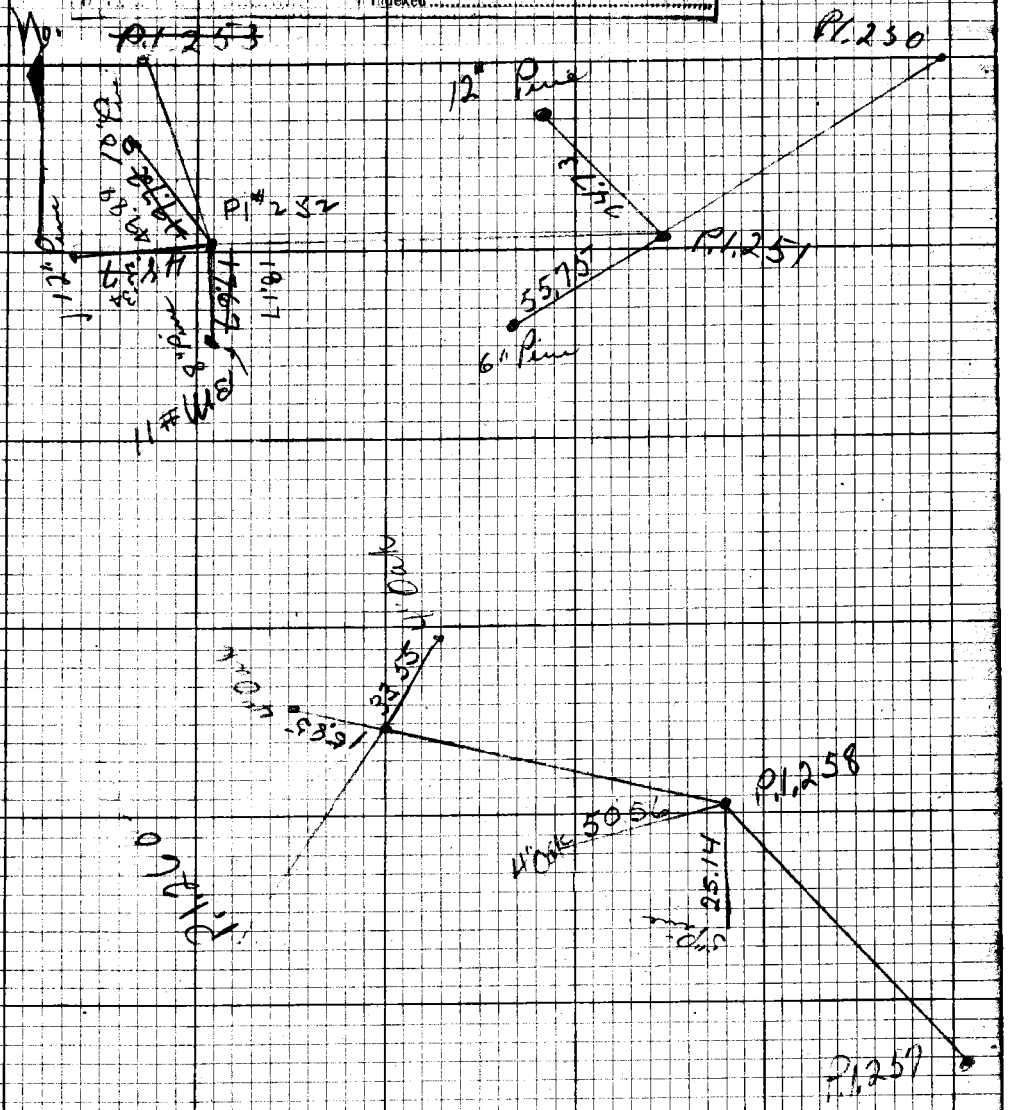

2/11-76

Platted by	W.O. No. 317 D.S.O. No.
Date	Location
Map No.	Surveyed by
Platting C'k'd by	Date 9/24/32
Date	Indexed

211-77

Platted by	W.O. No. 317 D.S.O. No.
Date	Location
Map No.	Surveyed by
Plotting C'k'd by	Date Sept 22 '22
Date	Indexed

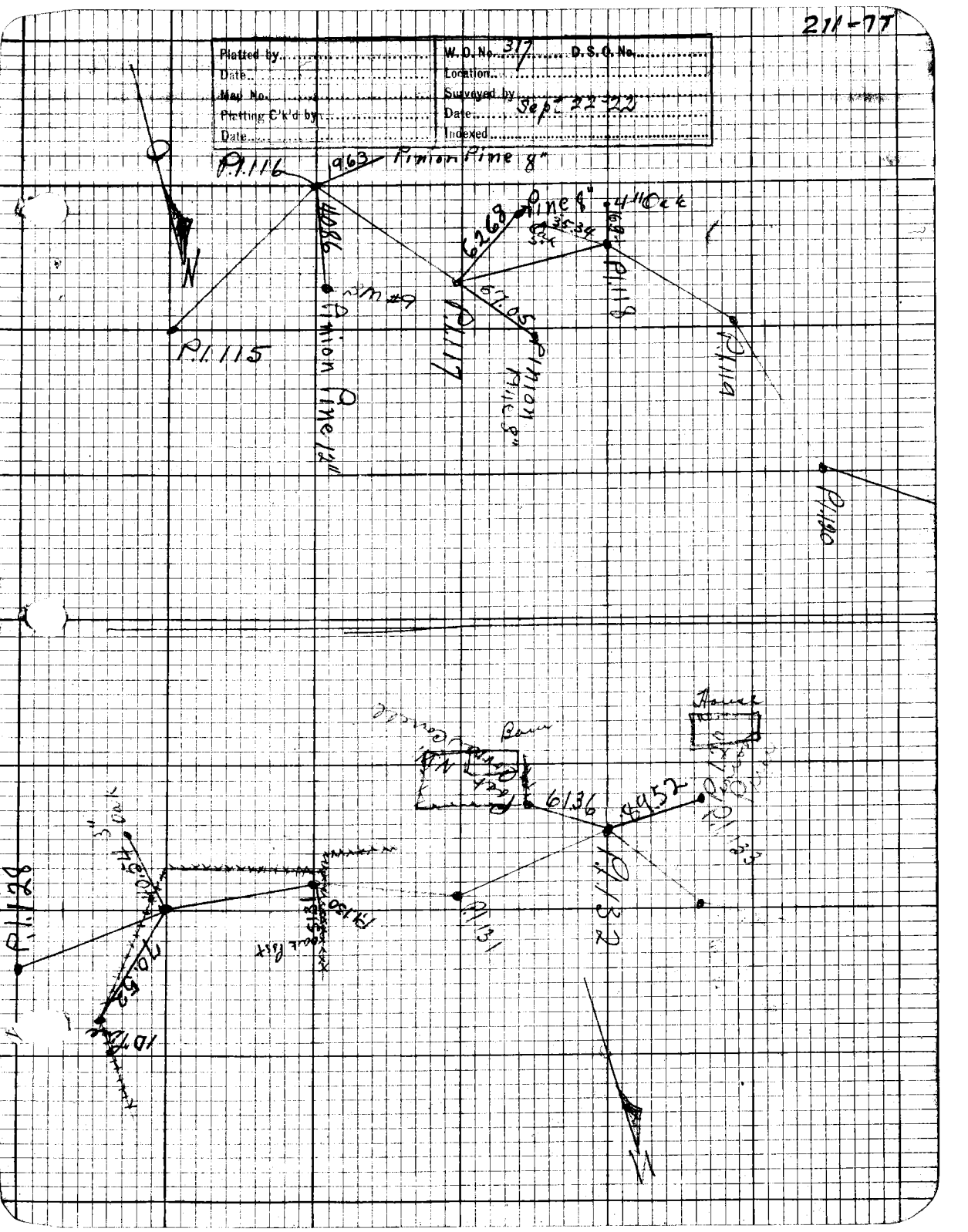

2/11-78

Platted by.....	W.O. No..... D.S.O. No.....
Date.....	Location.....
Map No.	Surveyed by .....
Platting C'k'd by.....	Date.....
Date.....	Indexed .....

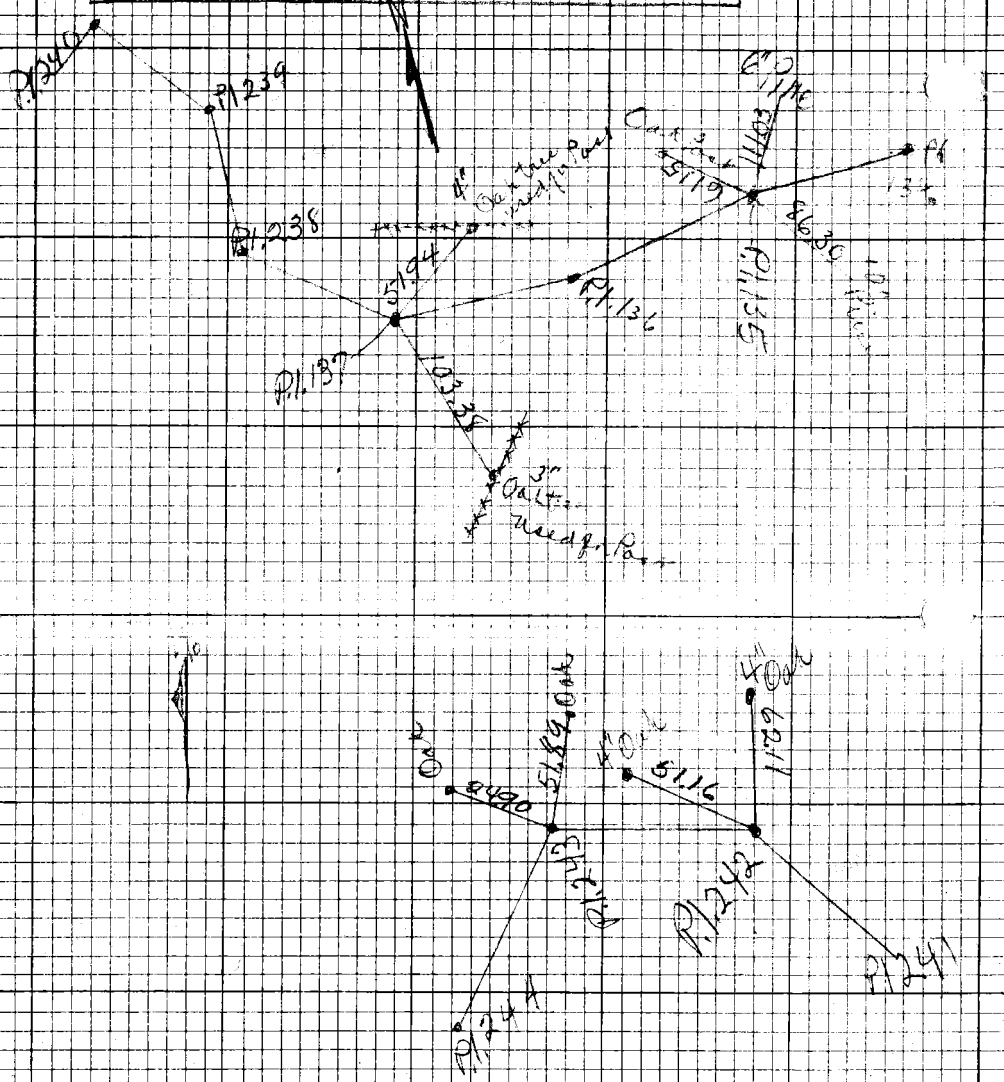

211-79

Platted by	W. O. No. D. S. O. No.
Date	Location
Map No.	Surveyed by
Plotting C'k'd by	Date
Date	Indexed

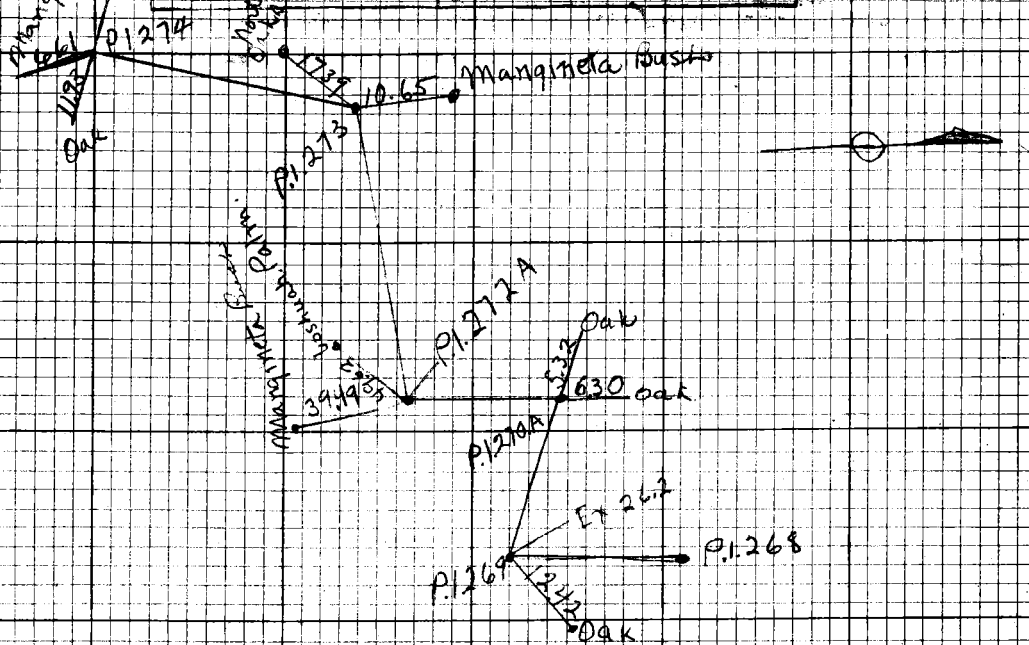

711-80

Platted by	W. O. No. D.S.O. No.
Date	Location
Map No.	Surveyed by
Platting C'k'd by	Date
Date	Indexed

Platted by	W.O. No. 317 D.S.C. No.
Date	Location
Map No.	Surveyed by
Platting C'k'd by	Date Sept 21-22
Date	Indexed

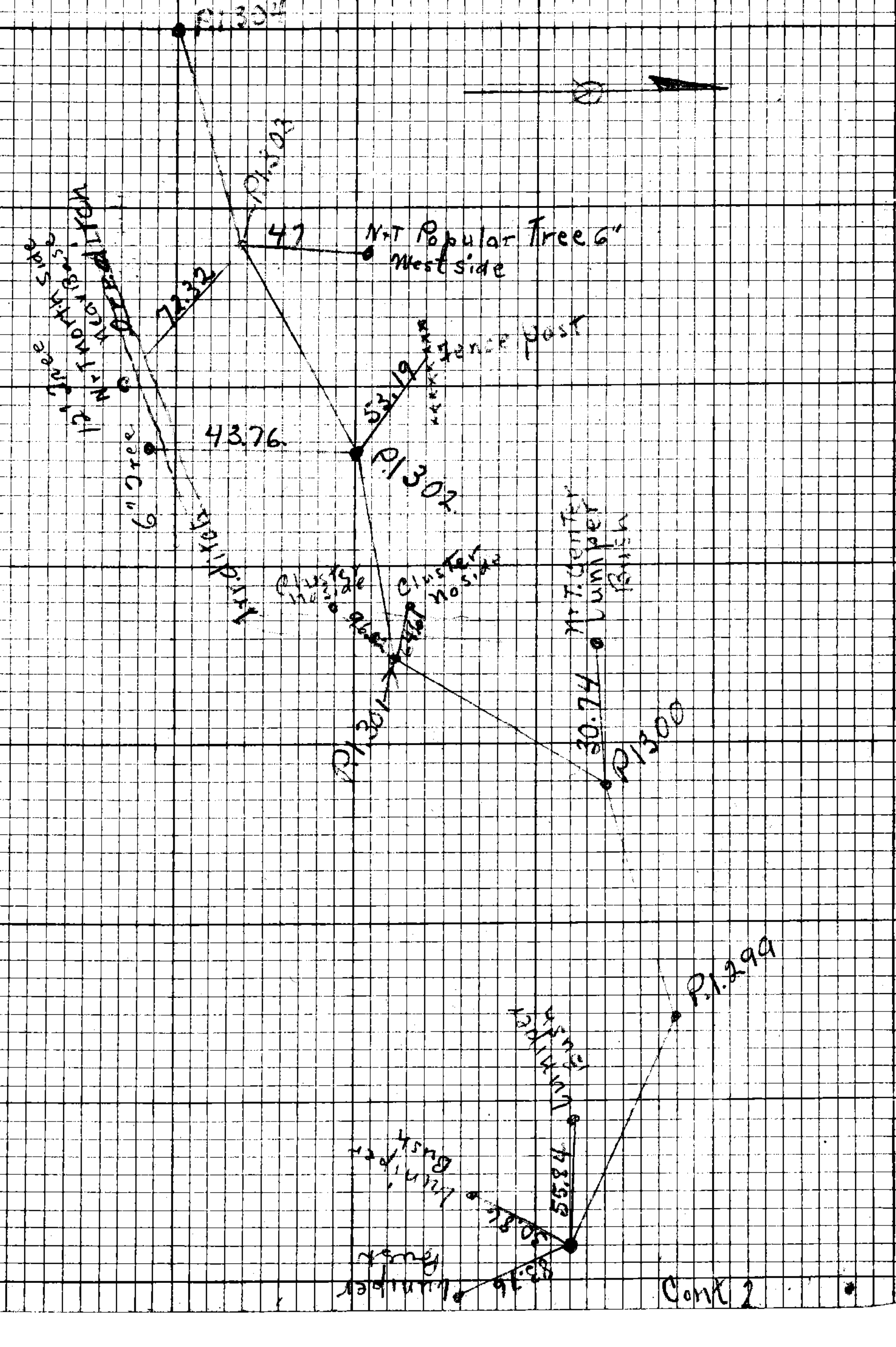

3/11-82

Platted by	W. O. No. 317 D.S.O. No.
Date	Location
Map No.	Surveyed by
Platting C'k'd by	Date Sept 21-22
Date	Indexed



Cont Pg 3

211-83

Plotted by	W. O. No. 317 D. S. O. No.
Date	Location
Map No.	Surveyed by
Plotting C'k'd by	Date Sept 21-22
Date	Indexed

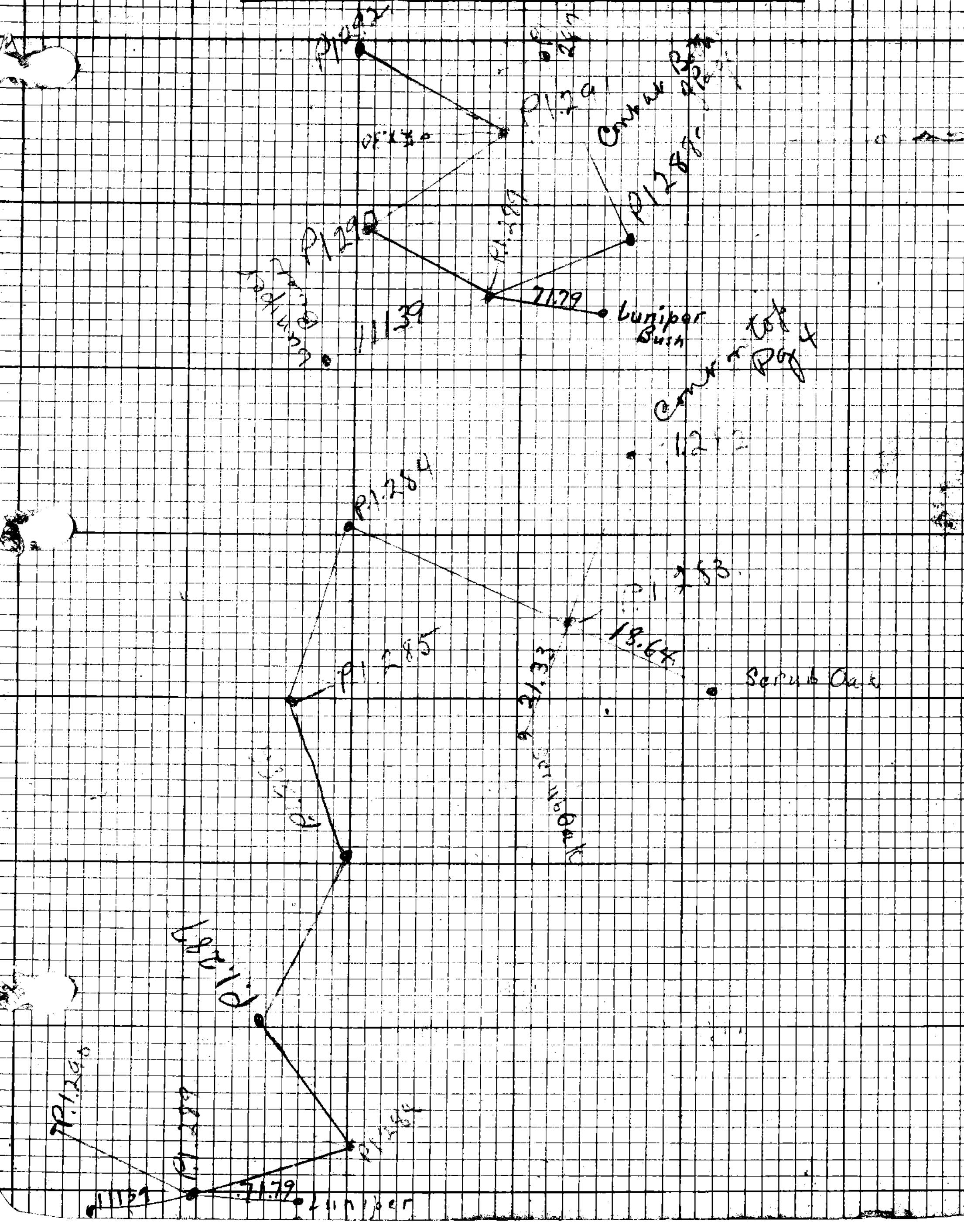

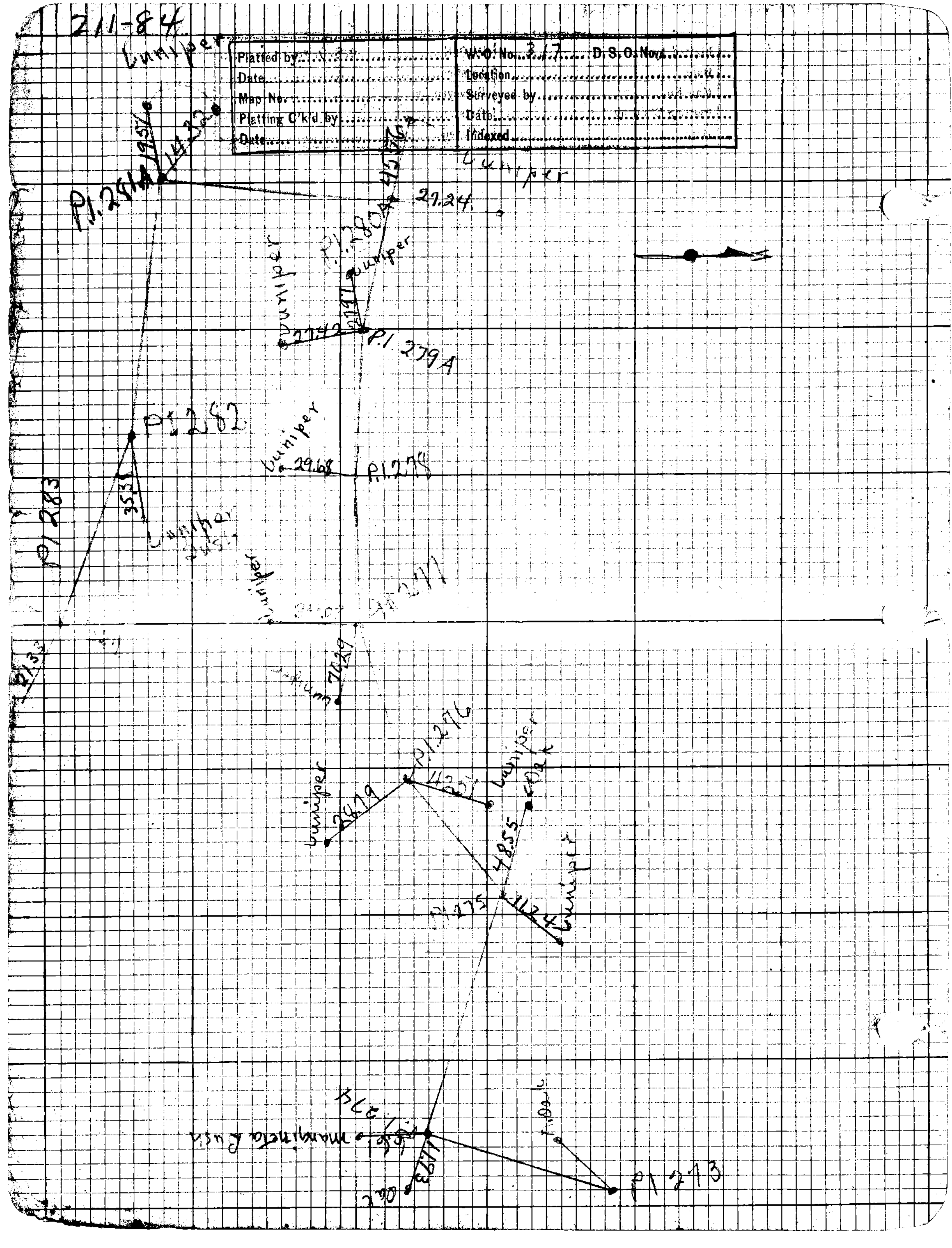
211-84
Platted by
Date
Map No.
Platting C'k'd by
Date
W.O. No. 317
D.S.O. No.
Location
Surveyed by
Date
Indexed
Juniper
P.I. 281A
27.24
P.I. 280A
Juniper
P.I. 279A
P.I. 282
Juniper
29.68
P.I. 278
35.33
P.I. 283
Juniper
P.I. 276
38.19
Juniper
48.55
P.I. 275
11.24
P.I. 273

Solar at Pl. 85
at apple tree flat
light at Pl. 85 station on Pl. 84

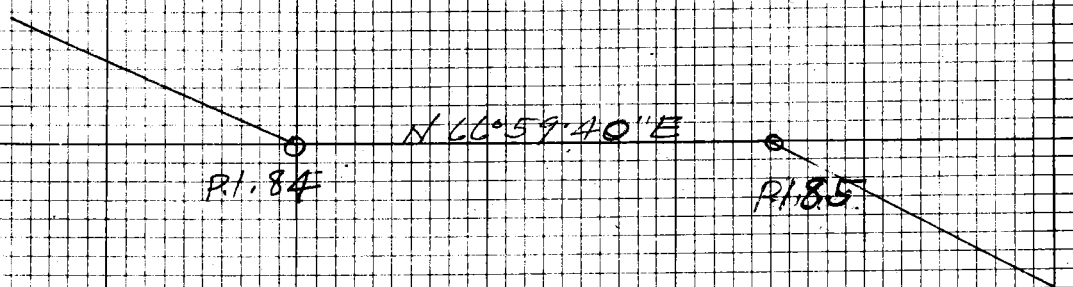

67 - 12 - 35 cos 858'
66 - 59 - 40
0 - 12 - 55

Where is Solar
Dope?

Solar at P.I. 20
Inst at P.I. 20 sight on P.I. 19
(Road survey by Comly)

PAGE 44

S 35°48'50" E

P.I. 19 N W P.I. 20

17-11-40
N 18-37-10 W

Solar at 1/4-1/4 Sec. Cor W. line of Sec. 2 T3 N. R.8 W.

PAGE 44A

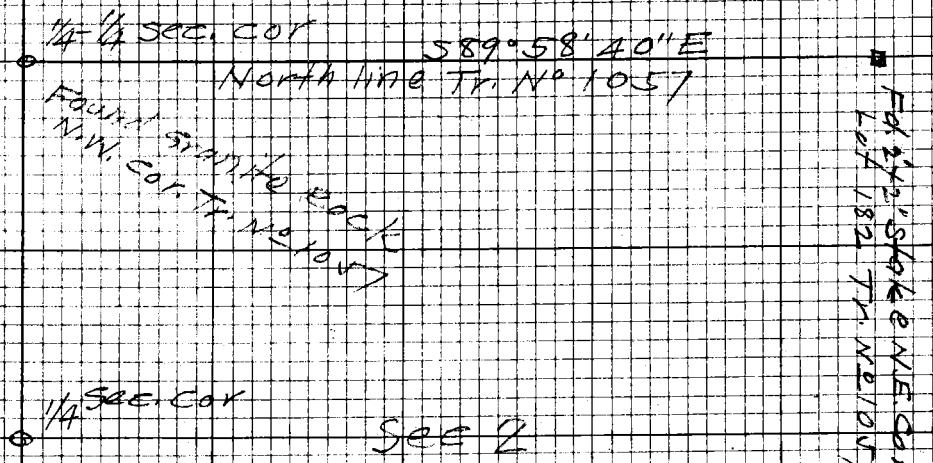

99.833 99.863
199.666 199.726

PI 85 EC = 132 + 24.69
39.01
→ 132 + 63.70

old
L 29-09-20 R 27-31-50
L 12-19-40
38-17-40
79-46 40 27-31-50
27-31-50
L = 52° 14' 50

L = 16-57-30
L = 26-04-40
L = 14-54-30
57-56 40
5 47 50
L = 52-14-50

R = 5-47-50

16-57-30
8-28-45 R = 200
T 14.908 E 01.105 8 139.626 406.85
29.816 28 8.144 29.82
2.200 45 7.18 377.03
147.988
29.5976
L = 59.20

PI 85 = 132 + 63.70
29.82
BC 132 + 33.88
29.60
EC 132 + 63.48
EC 132 + 93.08
377.03
PI 86 = 136 + 70.11
203.15
PI 87 = 138 + 73.26
69.47

26-04-40 R = 300
13-02-20 13 226.8
T 23.158 E 02.646 02 133.31
3 3 69.47
69.474 7.938 20 63.84
22.7569
3
68.2707
L = 136.54

BC = 138 + 03.79
68.27
EC = 138 + 72.06
EC = 139 + 40.33
63.84
PI = 88 = 140 + 04.17
11.51 52.33
BC = 139 + 51.84
52.04
EC 140 + 03.88
52.04
EC = 140 + 55.92

14-54-30 R = 400
7-27-15 7 122.73
T 13.083 E 00.852 27 7.854
4 4 72
52.332 3.408 15 130.099
4
52.0376
L = 104.08

PI 88

139 + 19.77
52.08
.25
139 + 80.02
139 + 27.69
52.33
139 + 80.02

211-91

Plotted by	W.O. No. 317 D.S.O. No.
Date	Location Shoemaker Co. Rd
Map No.	Surveyed by Comly & Party
Platting C'k'd by	Date 9/23/22
Date	Indexed

153-55-15
255 41
615 22
153 55-15

Δ = 26-04-40
R = 300
T = 69.47
L = 136.54
E = 7.94
BC = 138+03.79
EX = 138+72.06
EC = 139+40.33

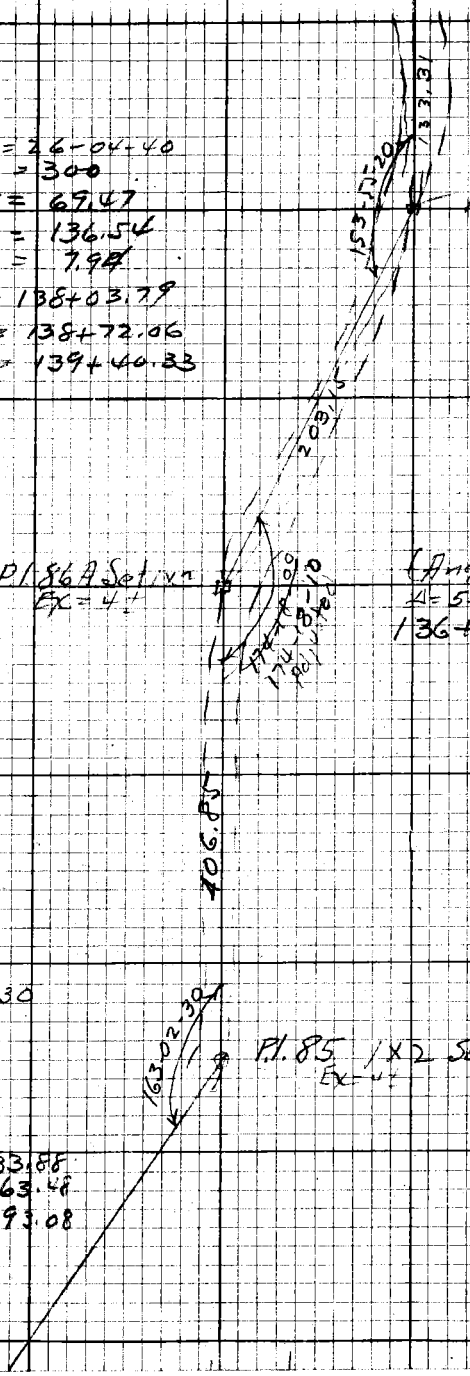

200 @ 3.15 = 200
3.15
203.15

(Angle)
Δ = 5-48-50
136+70.11

174-18
337-12
697
174-18

200 @ 3-19 = 199.67
200 @ 3.00 = 199.73
7.45
406.85

Δ = 16-57-30
R 200
T 29.82
L 59.20
E 2.2

163-57-30
300-10
163-02-30

BC = 132+33.88
Sn = 132+63.48
EC = 132+93.08

11-92

Platted by	W.O. No. 317 D.S.O. No. .....
Date	Location Sheepshead Cr. Rd.
Map No.	Surveyed by Com'ty Party
Platting C'k'd by	Date 7/23/22
Date	Indexed .....

165-05-30
[illegible]-22
[illegible]
165-05-30

Δ = 14-54-30
R = 400
T = 52.33
L = 104.08
Ex = 3.41

BC = 139+51.84
EV = 140+03.88
New EC = 140+55.92
= 139+80.02
(Odd)

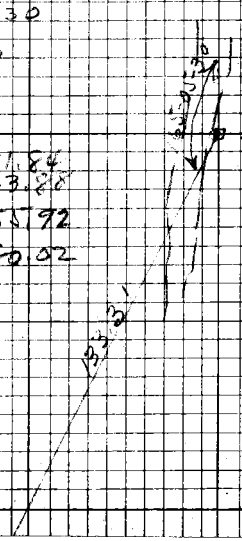

P.I. 55 A = P.I. 9.188 See p 26
Ex = 6.

211 - 93

Plotted by.....	W.O. No..... D.S.O. No.....
Date.....	Location.....
Map No.....	Surveyed by.....
Pr'tmg C'k'd by.....	Date.....
Date.....	Indexed.....

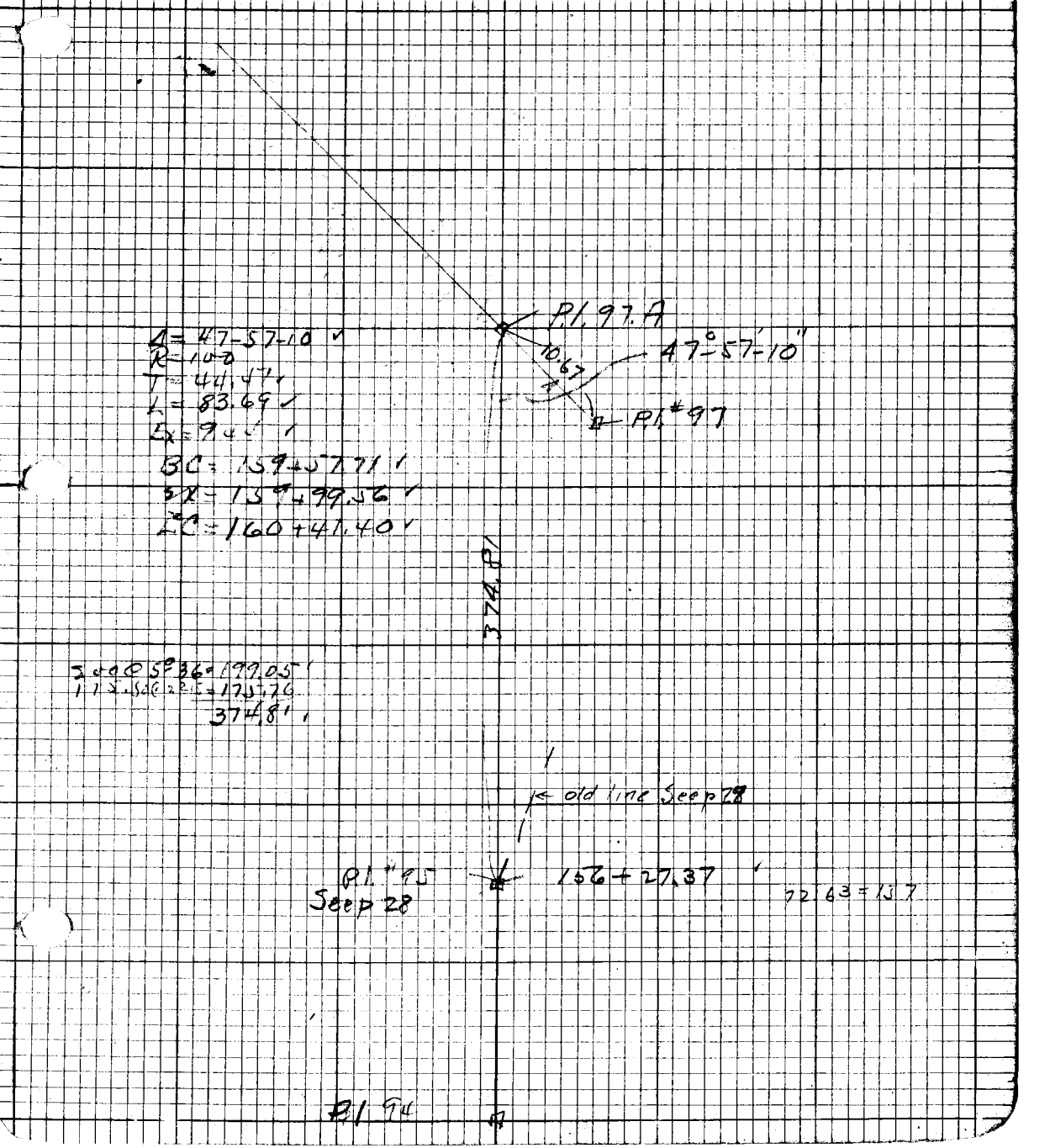

2-11-94

Plotted by	W. O. No. D. S. O. No.
Date	Location
Map No.	Surveyed by
Pricing C'k'd by	Date
Date	Indexed

211-94A

Date
Map No.
Plotting C'kld by
Date

W.O. D.S.O. No.
Surveyed by
Date
Indexed

SECTION TIES TO COMLY LINE.

Shoemaker Canyon Road

October 1922

H E Waite & Party

211-95
Waite & Parks
Sept. 22, 1922
W.O. 317

Platted by: Schmitt	W.O. No. 317 D.S.O. No.
Date: 1/4/20	Location: Shoemaker Canyon
Map No.	Surveyed by: Waite
Platting C'k'd by	Date: Sept 1922
Date	Indexed

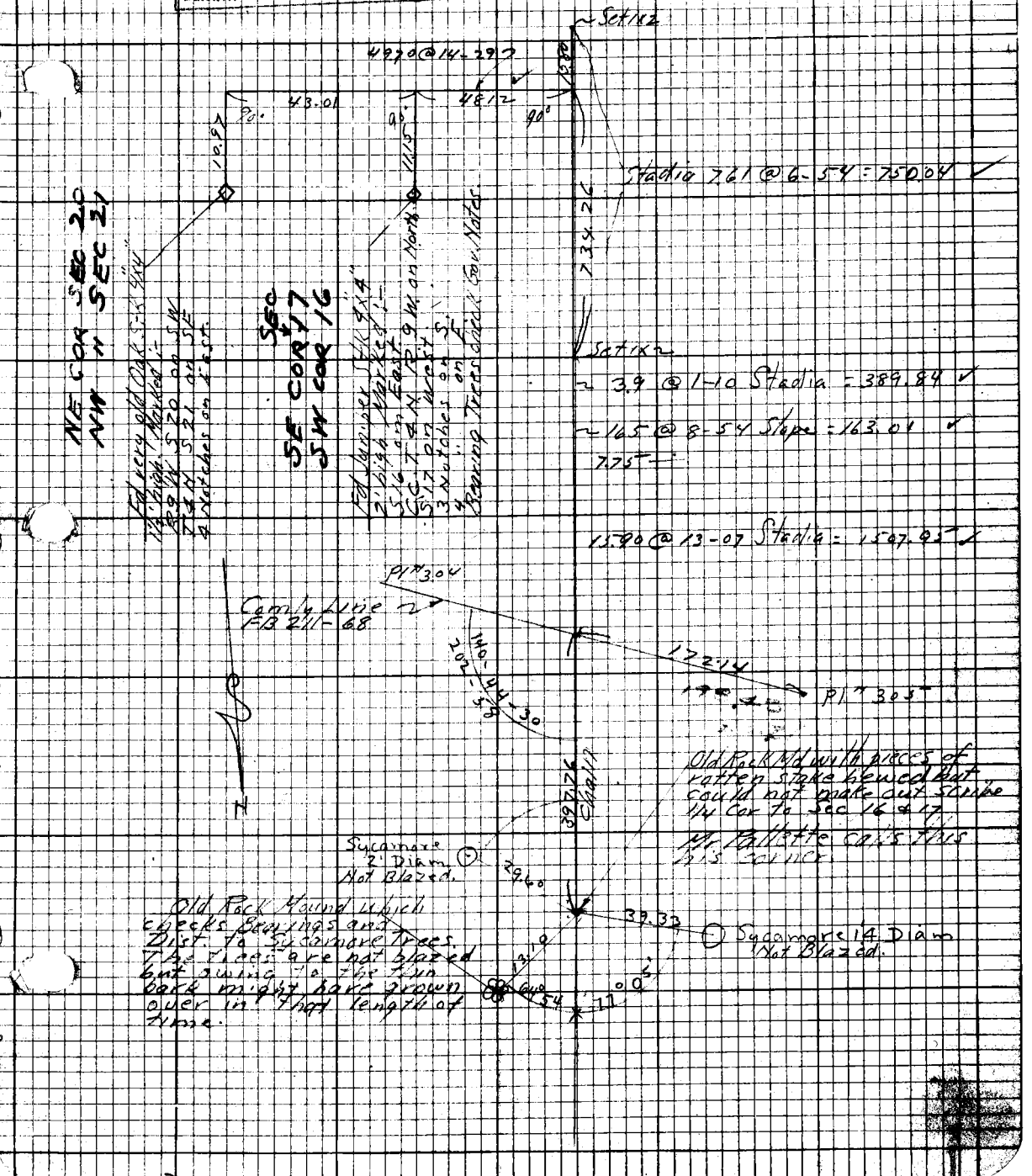

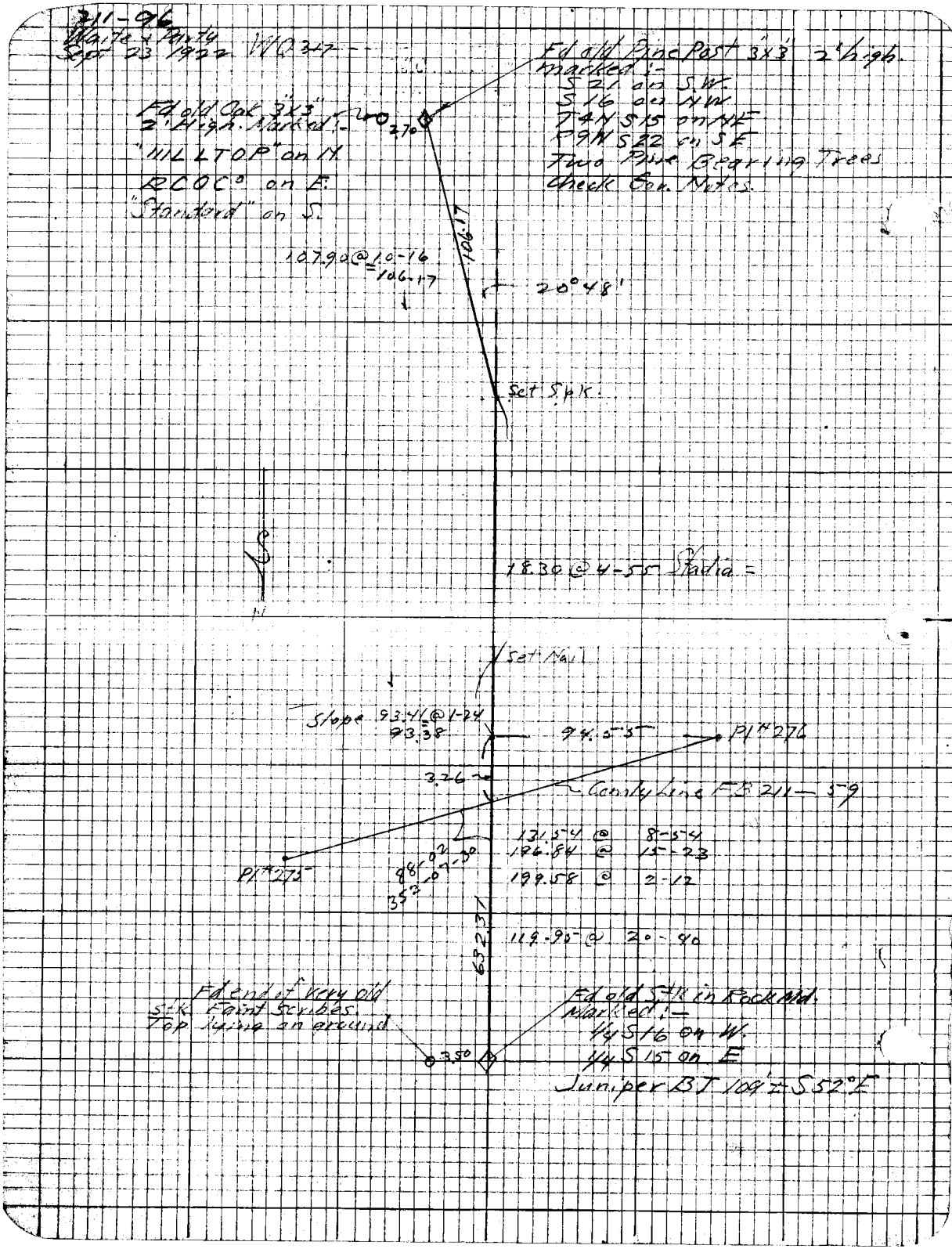
211-96
Waite & Party
Sept 23 1922 WQ 347
Fd old Pine Post 3"x3" 2' high.
marked:-
S 21 on S.W.
S 16 on N.W.
T4N S15 on NE
R9W S22 on SE
Two Pine Bearing Trees
Check Cor. Notes.
Fd old Oak 3"x3"
2' High. Marked:-
"111L LTOP" on N.
RCOC° on E.
"Standard" on S.
2.70
106.17
107.90 @ 10-16
= 106.17
20°48'
Set Spk.
18.30 @ 4-55 Stadia =
Set Nail
Slope 93.41 @ 1-24
93.38
94.55
Pl #276
3.26
County Line FB 211-59
131.54 @ 8-54
196.84 @ 15-23
199.58 @ 2-12
Pl #275
88-02
352-07-30
63.237
119.95 @ 20-40
Fd end of very old
Stk. Faint Scribes.
Top lying on ground
3.50
Fd old Stk in Rock Md.
Marked:-
1/4 S16 on W.
1/4 S15 on E
Juniper BT 109' ± S52°E

211-97
Waite - Parks
Sept. 25 - 1922

Plotted by: [illegible]	W.O. No.: 317 D.S.O. No.:
Date: 1/5/23	Location: Shoemaker Canyon
Map No.:	Surveyed by: H E Waite
Platting C'k'd by:	Date: Sept 25 - 1922
Date:	Indexed:

WO 317

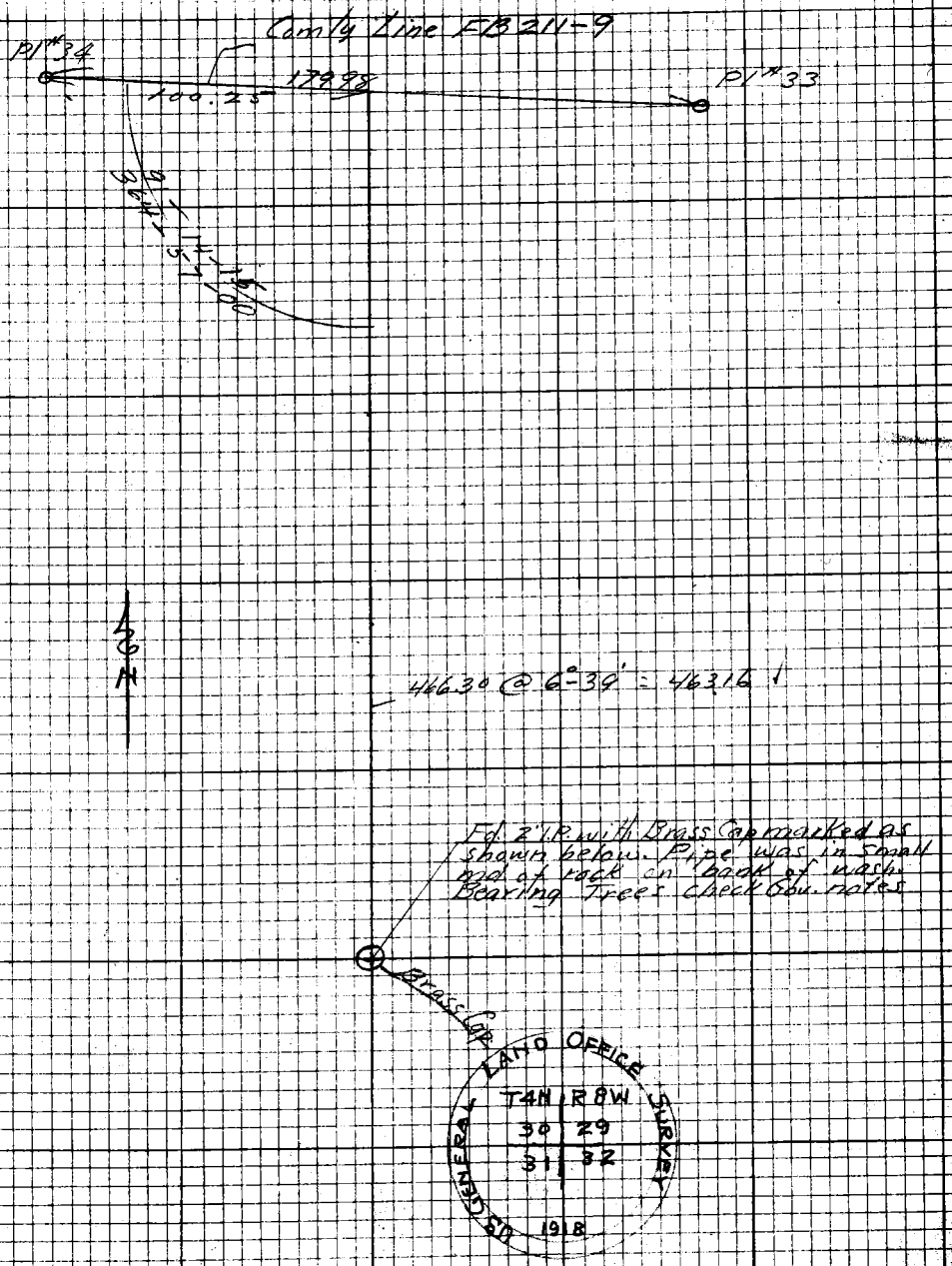

2/1-98
WO 317
Waite & Party
Sept 23, 1922

Replaced Pine Post
with C.S. Brass Cap
Monument marked
11/9/33 (T.M.W.) F.B. 490-25

COUNTY SURVEYOR'S MONUMENT
T4N
23 + 24
1/4 COR
R9W
R9W
62

Fd old Pine Post in Rock
Md. Post 3"x3" 2' High
and Scribed :-
1/4 S 23 on W
1/4 S 24 on E
Two Pine Bearing Trees
check Gov. Notes

109.70 @ 7-12 = 108.83

8°15'

81.0 @ 14-46 = 78.32
200 @ 18-00 = 190.21

Flag

66.81

Pl #104

376.99
Base

332.80

376.89

288.06

291.07

22.54 level

90°

Comly Line FB 21-30

22.62

Pl #103

106-56-30
427-46-30

N

12-42
50-48-30

48.73 @ 16-50 Slope

171-30
325-59

6.70 @ 20-42 Stadia

46.42 @ 24-01 Slope

120°05'

127.70

COUNTY SURVEYOR'S MONUMENT
T4N
23 24
26 25
R9W
R9W
62

Replaced Pine Post
with C.S. Brass Cap
Mon. 11/9/33 Marked
(T.M.W.) F.B. 490-26
Fd old Pine Post 3x3"
2' High in Rock Md.
and Scribed :-
S 23 on NW Face
S 26 " SW "
T4N S24 " NE "
R9W S25 " SE "

3 Pine Bearing Trees
Check Gov Notes.

211-99
WO 317
Waite & Pauly
Sept 25, 1922

Platted by: Schmidt	W.O. No. 317 D.S.O. No.
Date: 1/5/23	Location: Shoemaker Canyon
Map No.	Surveyed by: H E Waite
Platting C'k'd by	Date: Sept 25-1922
Date	Indexed

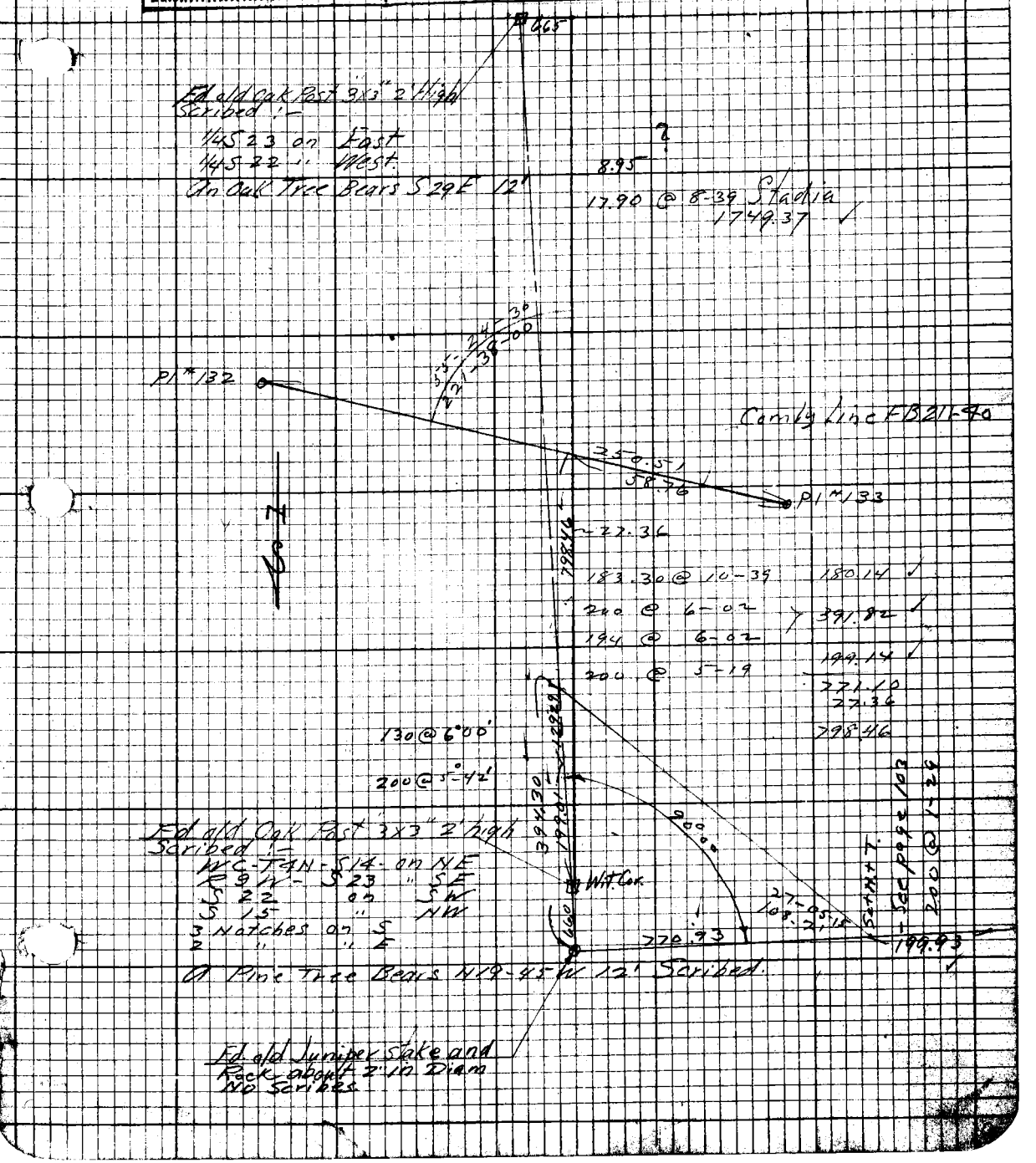

211-100

WO 317
White + Party
Sept 26-192-

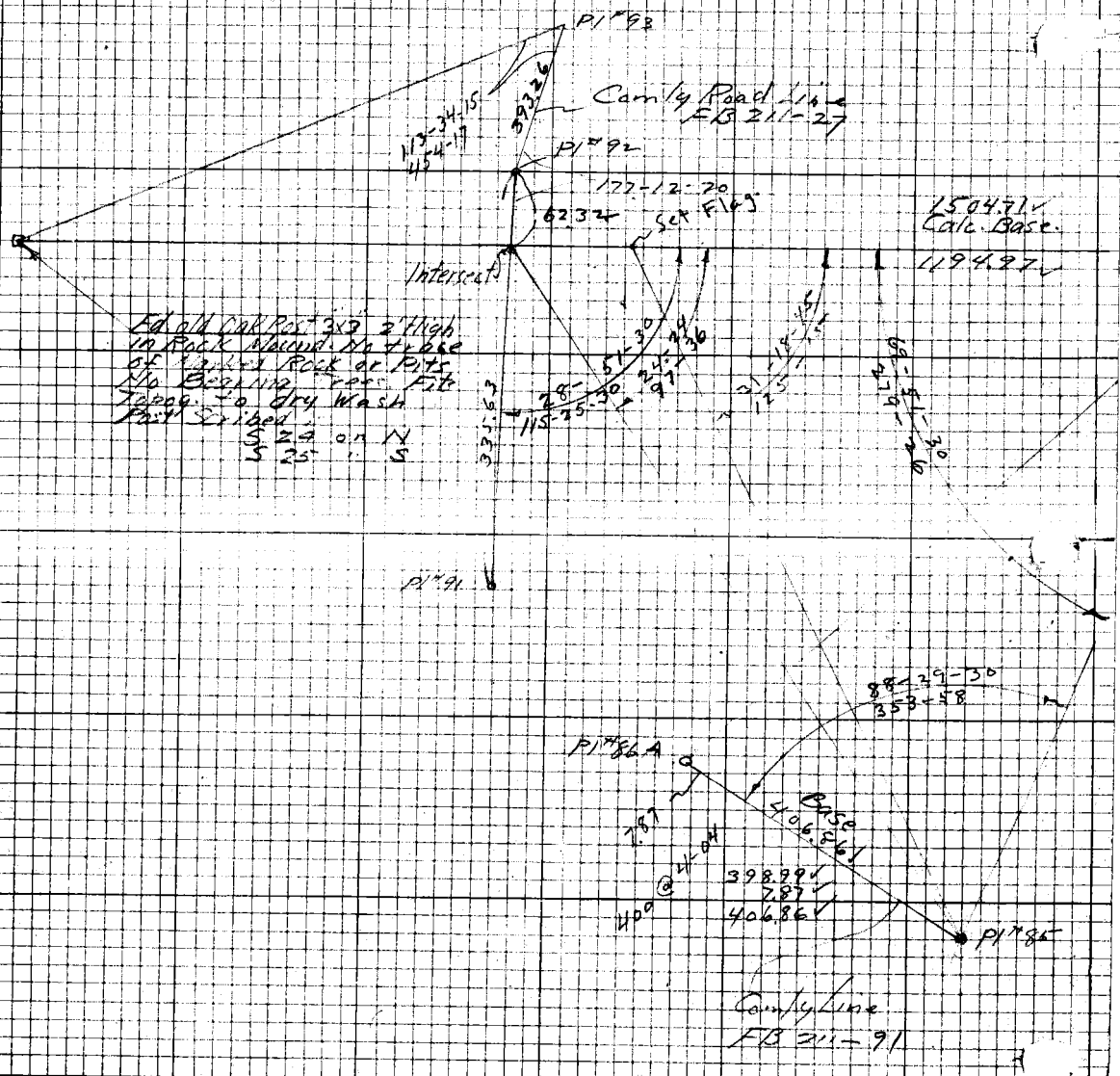

211-101

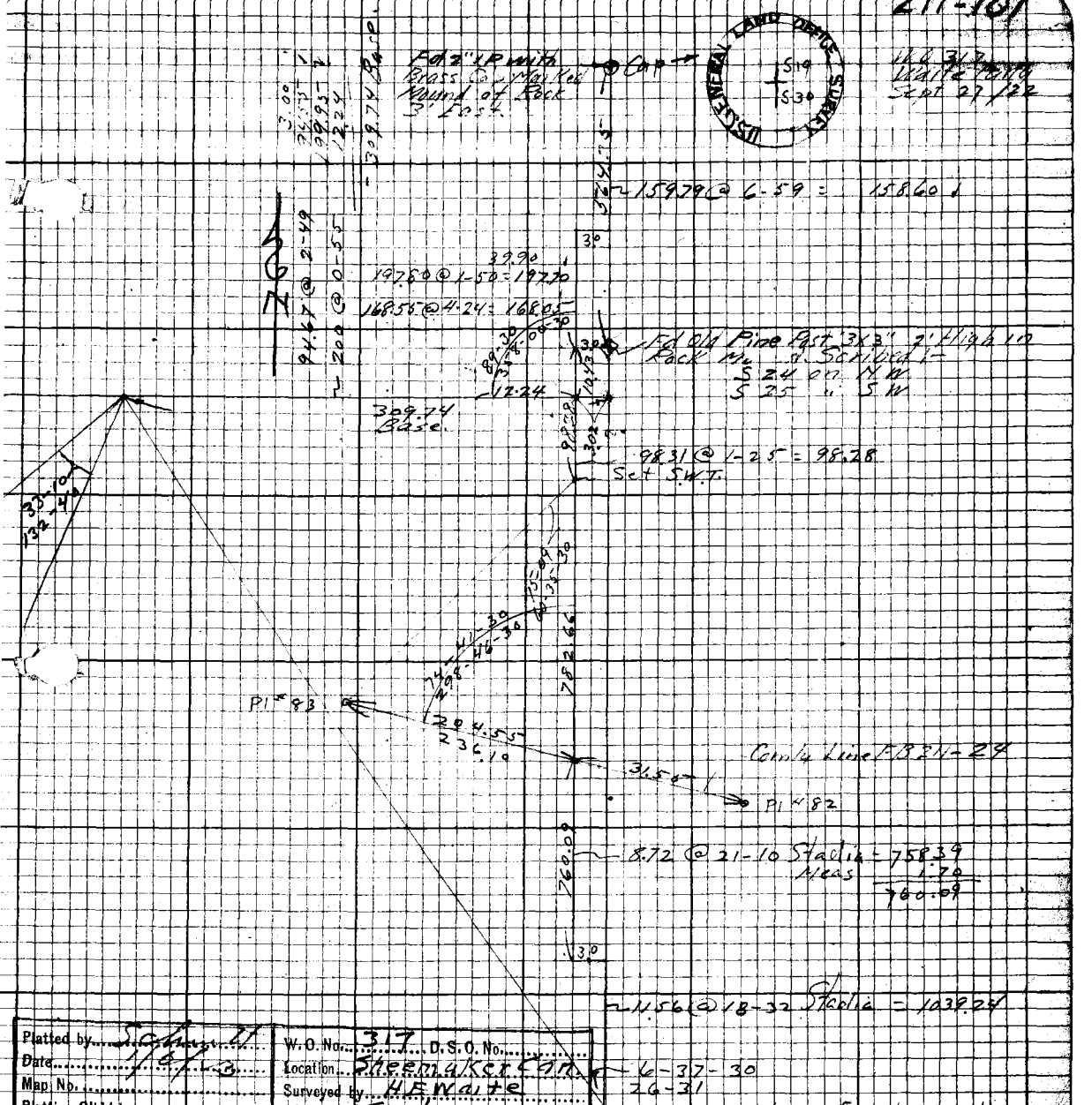

Platted by Schmitt	W.O. No. 317 D.S.O. No.
Date 1/6/23	Location Sheemaker Can
Map No.	Surveyed by H.E. Waite
Platting C'k'd by	Date Sept 27-1922
	Indexed

Searched here for 1/4 Cor but could not find it. Owing to bad slope on side hill it is probably gone.
No bearing Trees.

For line to Sec. Cor. to South see next Page.

211-102

WO 317
Waite & Park
Sept 28-1922

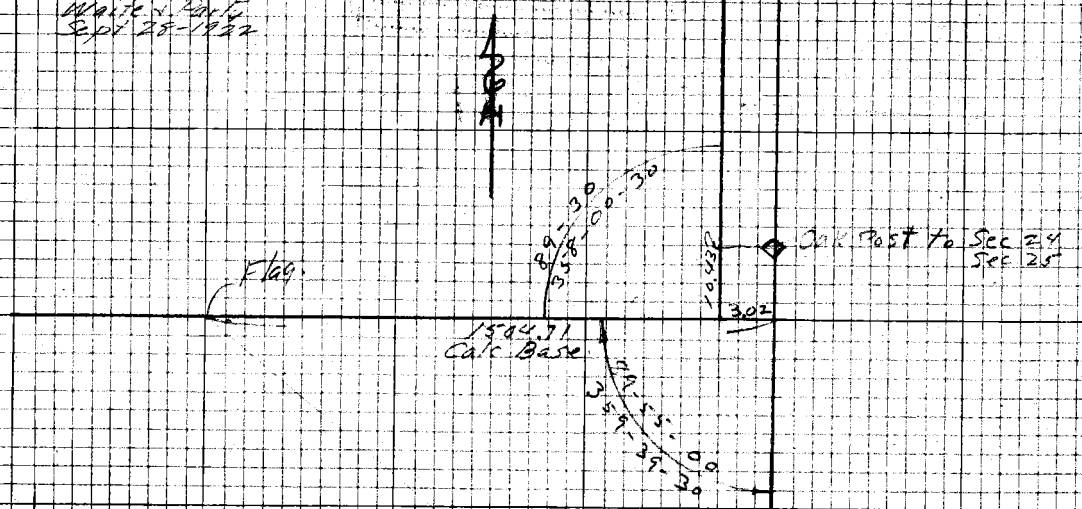

23-49-30
95-18

45.25	47.95 @ 19-29 Slope
676.94	7.14 @ 13-10 Stadia
44.50	44.50 Level
487.55	4.9 @ 3°58' Stadia
188.83	1.89 @ 2°11' "
175.40	1.76 @ 3-23 "
63.48	.64 @ 5-12 "

80.84
61.61
142.45

82 @ 6-45
Stadia Shots
75 @ 24-58

13-16
26-32 double

Fd. old Pine Post 3"x3" 3' Long
lying on the ground so I reset
the same from Bearing Trees - An
Oak Scribed Bears N 30-15 W 39.60'
an Oak Scribed " S 28-45 W 42.24'
The Post was scribed:-
T 4 N, S 30 on NE
R 8 W, S 31 " SE
R 9 W, S 36 " SW
S 25 on NW

To Foresight on high Mt.

211-103
Waite Party
Sept. 29, 1922

Platted by S. Schmidt	W.O. No. 317 D.S.O. No.
Date 1/6/23	Location Shoemaker Canyon WO 317
Map No.	Surveyed by H.E. Waite
Platting C'k'd by	Date Sept 29, 1922
Date	Indexed



211-104

270 @ 1.07

[illegible] 0-56

99987
280
7998960
199974
27996360
28143
27996
147

270 @

99958
270
6997060
199916
26988660
26897
92

99989
299967

35175
29997
5178

COPIES TO

ANTELOPE VALLEY

(REGIONAL OFFICE)

pages 105 thru 146

211-105

Platted by	W.O. No. 349 D.S.O. No.
Date	Location Pallett Crk Rd
Map No.	Surveyed by H.E. Waite
Platting C'k'd by	Date Oct - Nov 1922
Date	Indexed

SURVEY FOR ROAD
ALONG
PALLETT CREEK

W.O. 349
Oct - Nov - 1922

H.E. Waite
J.D. Boyer
J.H. Ott
R. Ridenour
F.S. Condit

211-106

211-107
WO 349
Pallett Creek Rd
Oct 5-22

Platted by C.C. Delaney	W.O. No. 349 D.S.O. No.
Date 19 Apr 21	Location Pallett Creek Rd
Map No.	Surveyed by H.E. White
Platting C'k'd by Bell	Date Oct 5 1922
Date 4-27-23	Indexed

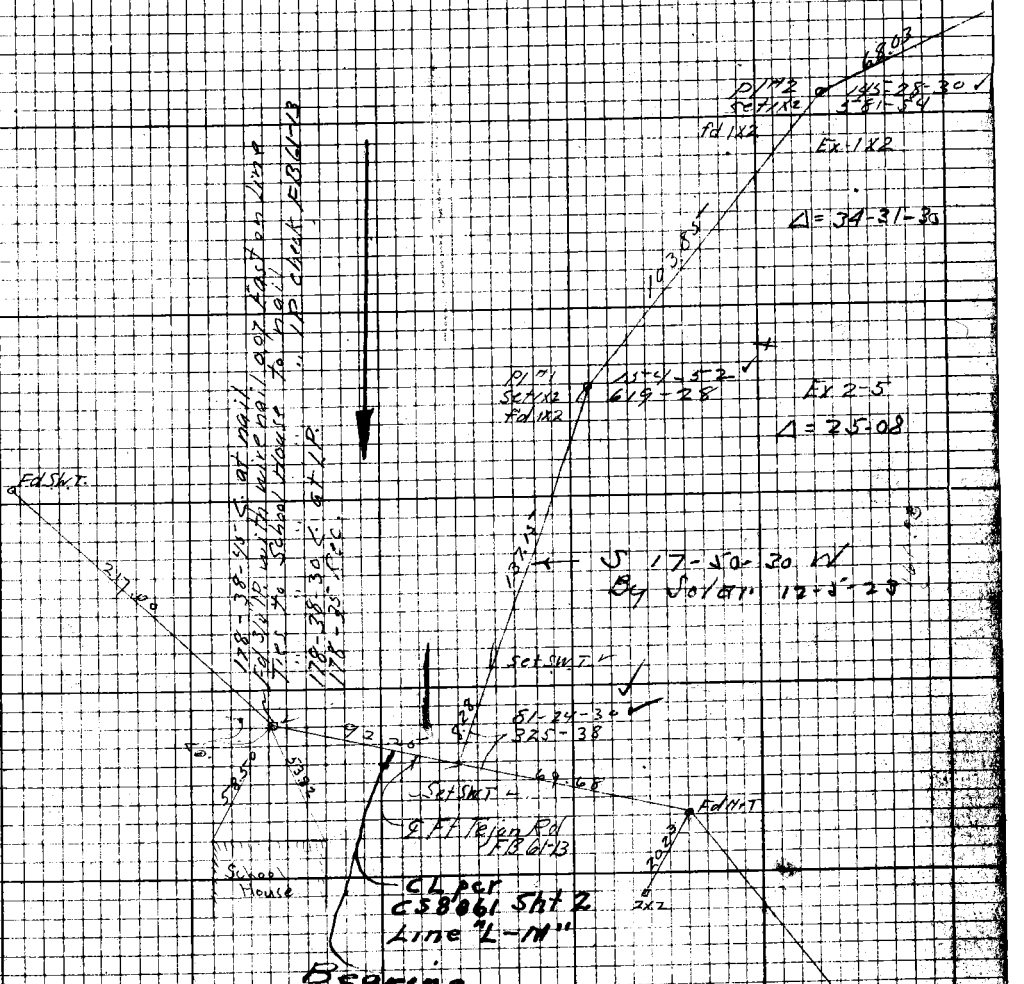

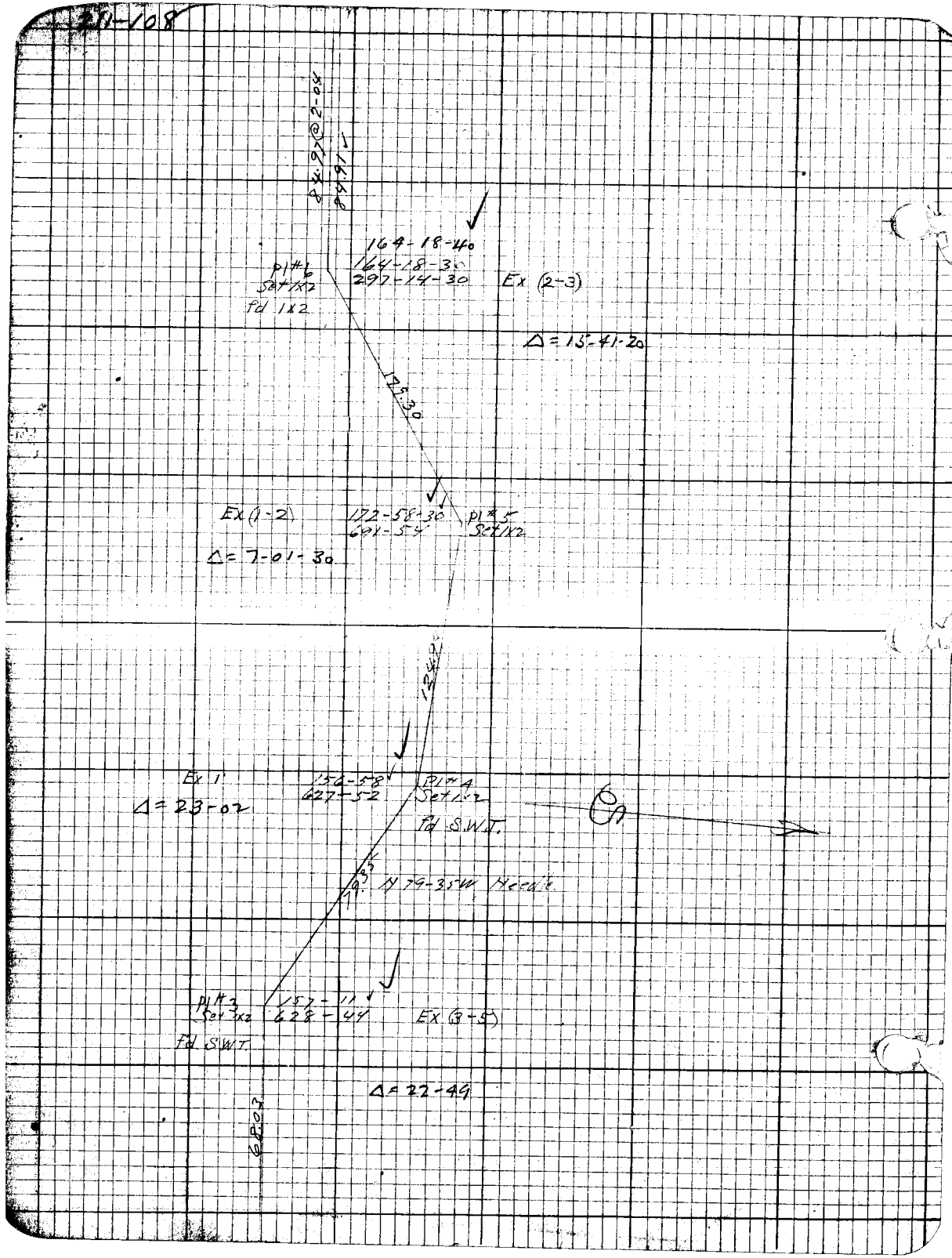
211-108
84.97 @ 2-04
84.91
164-18-40
164-18-30
297-14-30
Ex (2-3)
Pl #6
Set 1x2
Fd 1x2
Δ = 15-41-20
179.30
Ex (1-2)
172-58-30
691-54
Pl #5
Set 1x2
Δ = 7-01-30
Ex 1
Δ = 23-02
156-58
627-52
Pl #4
Set 1x2
Fd S.W.T.
79.35
N 79-35W Needle
Pl #3
Set 1x2
Fd S.W.T.
157-11
628-44
Ex (3-5)
Δ = 22-49
68.03

211-109

Drafted by: Delancey	W.O. No. 349 D.S.O. No.
Date: Mar 27 '23	Location: Pallett Creek Rd
Map No.	Surveyed by: H E Waite
Platting C'k'd by: Bell	Date: Oct 1922
Date: 4/27/23	Indexed:

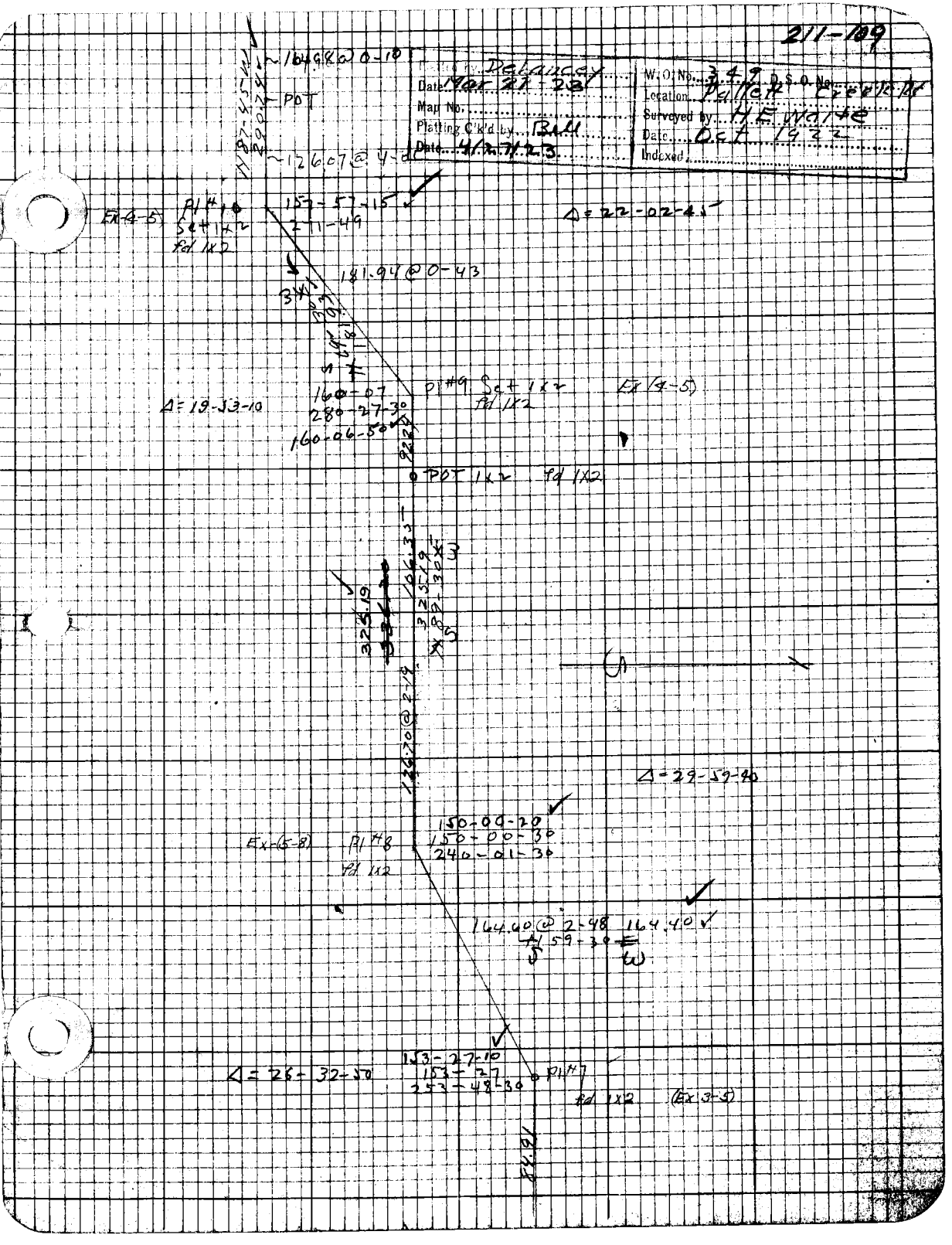

211-110

S 40-30 W
186.05 @ 2-51

Δ = 31-30-30 148-09-30 P1 #14 Set 1x2 Fd 11-12-23
232-38

174.70

S 72-15 W
174.72 @ 0-52

Δ = 41-58-10

138-01-50
138-02
192-07-30

P1 #13
Set 1x2
Fd 11-12-23

S 30-20 W
200 @ 0-30 199.99

146-55-20
146-55-30 P1 #12
587-11-30 Set 1x2 Fd 11-12-23

Δ = 33-04-40

146.0 @ 0-55

POT Fd 1x2 11-12-23

1195.52
S 163-15 W
1196.41

62.60 –
200 @ 1-44
200 @ 1-11

POT 1x2 Fd 11-12-23

387.50 @ 2-44

Δ = 28-05

200 @ 0-23

151-55 P1 #11 Set 1x2 Fd 11-12-23
247-40

29074

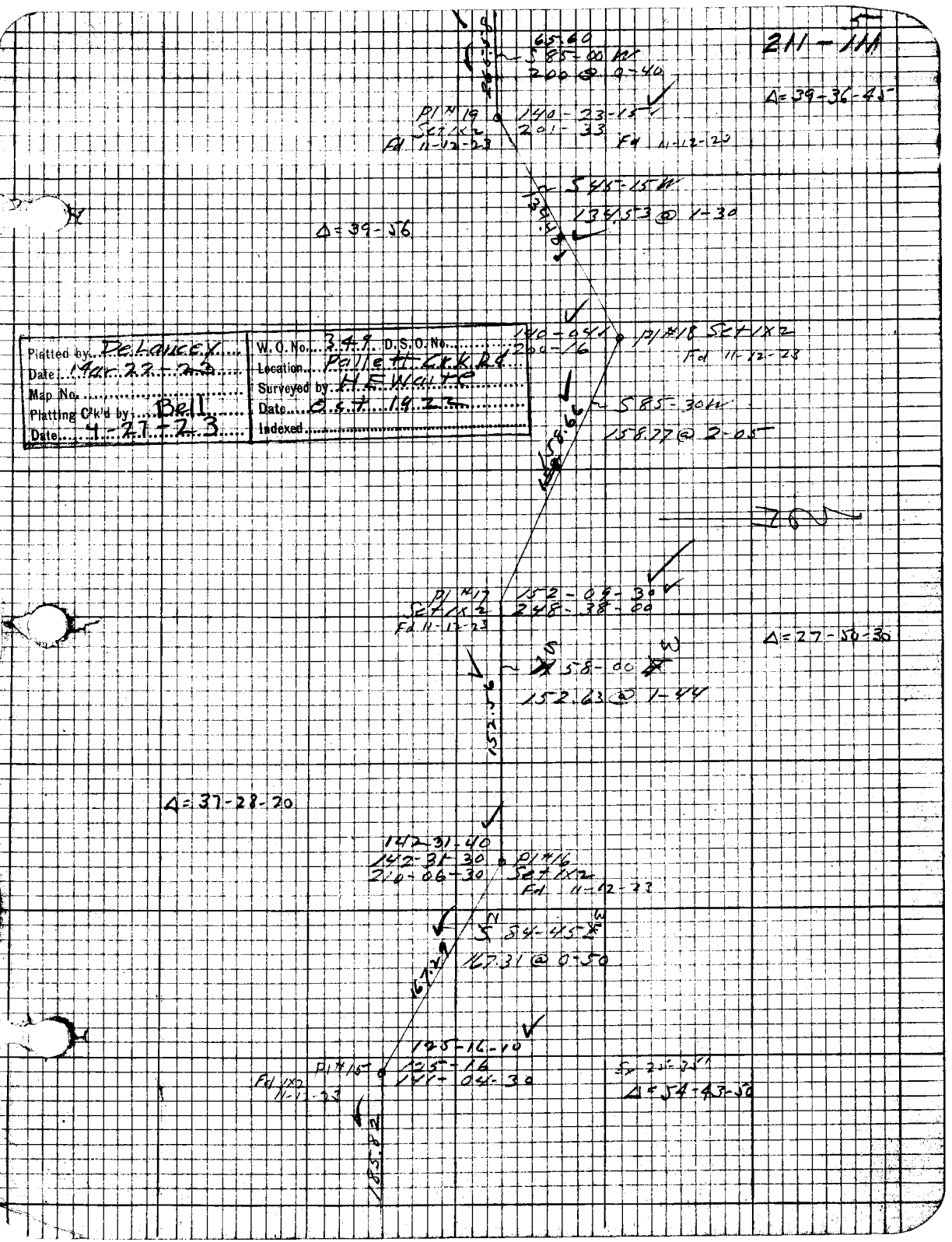

Platted by: DeLancey	W. O. No. 349 D.S.O. No.
Date: Mar 22-23	Location: Pallett Crk Rd
Map No.	Surveyed by: H E Waite
Platting C'k'd by: Bell	Date: Oct 1922
Date: 4-27-23	Indexed

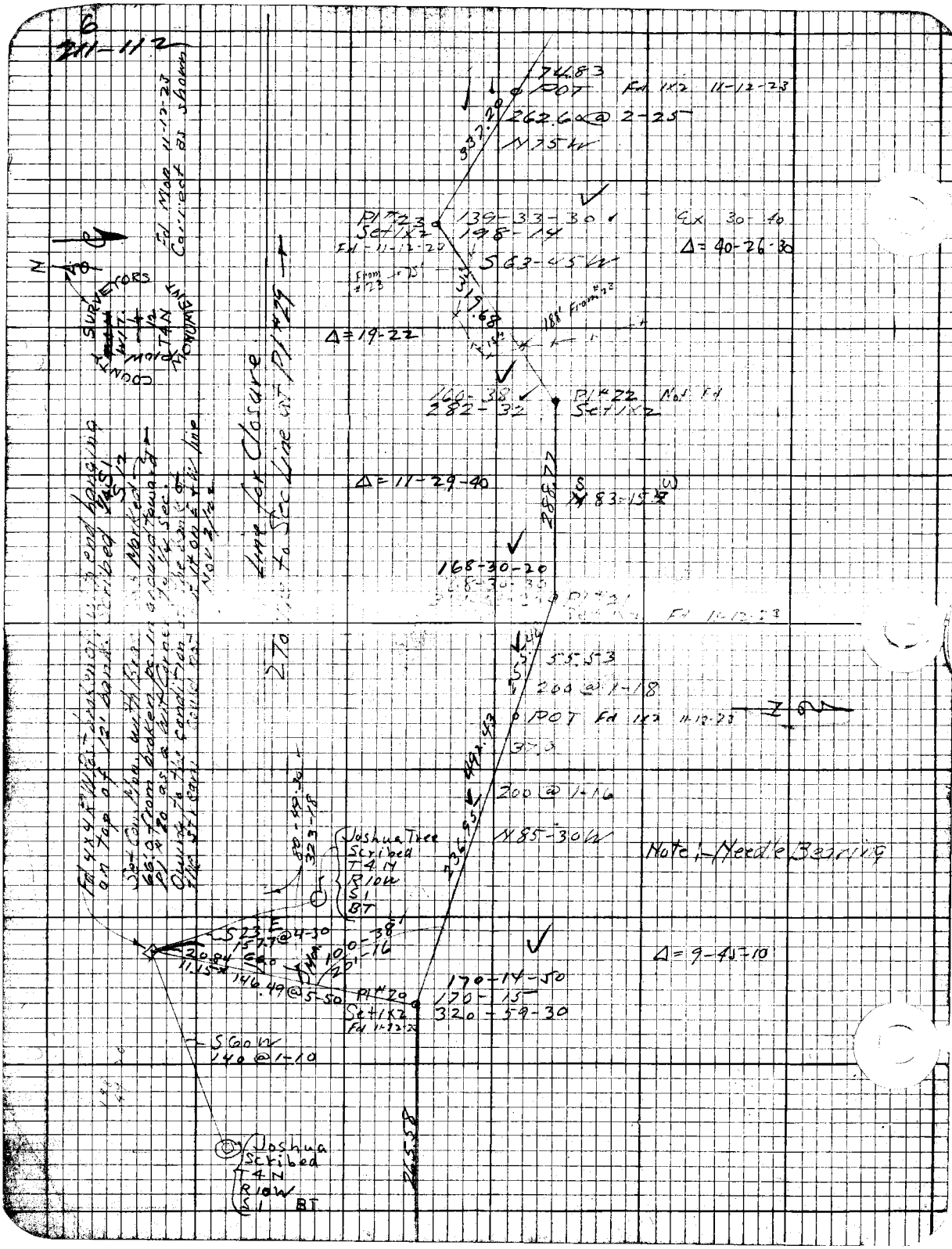
6
211-112
74.83
POT Fd 1x2 11-12-23
262.60 @ 2-25
N75W
337.20
Pl #23
Set 1x2
Fd 11-12-23
139-33-30
198-14
S63-45W
Ex 30-40
Δ = 40-26-30
From #23
319.68
188' From #23
Δ = 19-22
160-38
282-32
Pl #22 Not Fd
Set 1x2
Δ = 11-29-40
288.77
S83-15W
168-30-20
Fd 11-12-23
55.53
200 @ 1-18
POT Fd 1x2 11-12-23
200 @ 1-16
N85-30W
Note: Needle Bearing
Joshua Tree
Scribed
T4N
R10W
S1
BT
S23E
157.7 @ 4-30
20.84
11.15
146.49 @ 5-50
100-38
201-16
Pl #20
Set 1x2
Fd 11-12-23
170-14-50
170-15
320-59-30
Δ = 9-45-10
S60W
140 @ 1-10
Joshua
Scribed
T4N
R10W
S1 BT
265.58
Line for Closure
To Sec Line at Pl #29
Fd Mon 11-12-23
Correct as shown
SURVEYORS
COUNTY
T4N
MONUMENT
Fd 4x4 R.W. Post broken off, with end hanging on top of 12' bank. Scribed S1/2
Set Con Mon with Brass Marked 66.0 from broken post in ground toward Pl #20 as a bit corner
Owing to the condition of the bank of the Nov 2/22
Nov 2/22

211-113

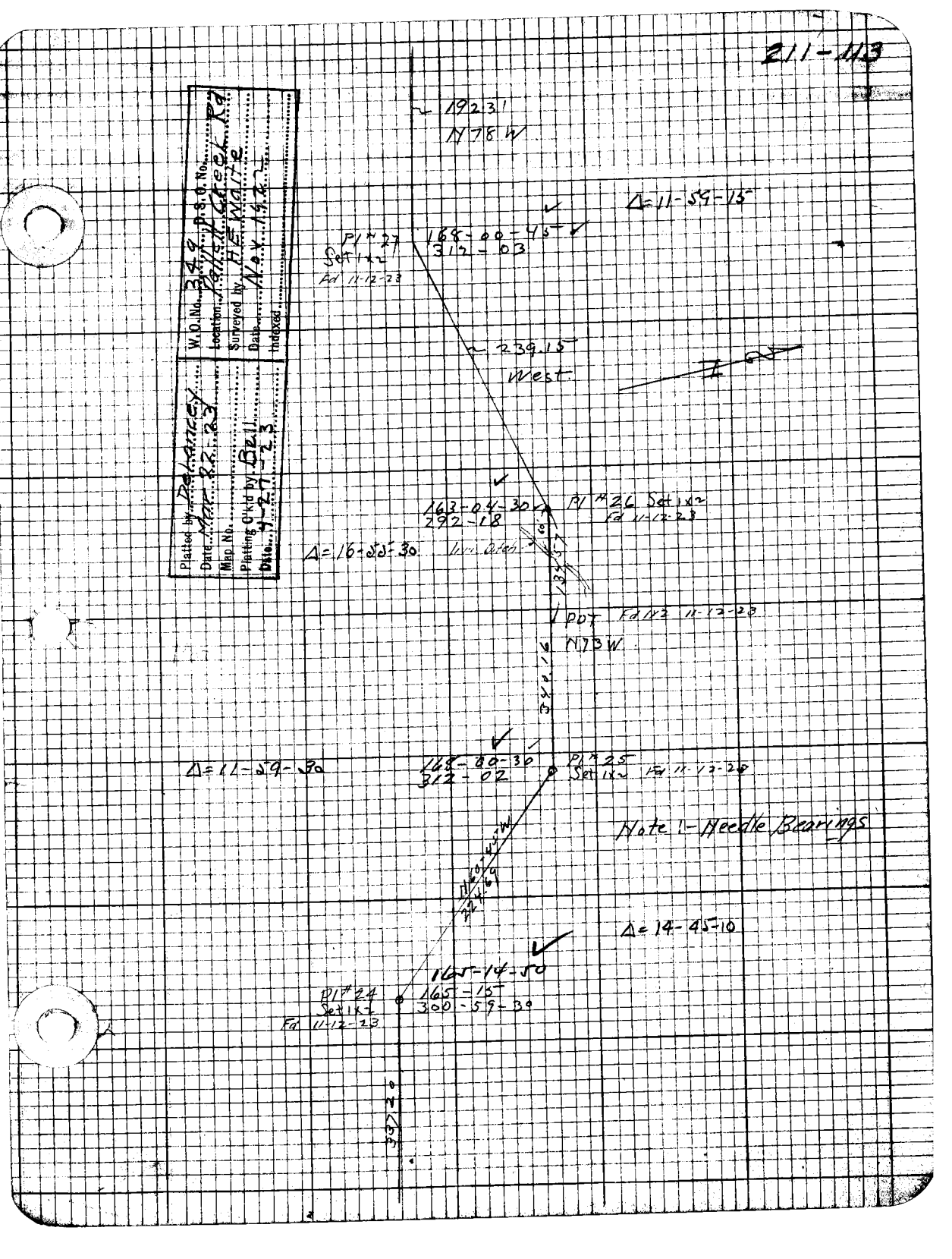

W.O. No. 349 D.S.O. No.
Location Tallell Creek Rd
Surveyed by H.E. Waite
Date Nov. 1922
Indexed
Platted by Delancey
Date Mar. 22-23
Map No.
Platting C'k'd by Bell
Date 4-27-23
~ 1923'
N78W
Δ=11-59-15
Pl #27
Set 1x2
Fd 11-12-23
168-00-45
312-03
~ 239.15
West
163-04-30
292-18
Pl #26 Set 1x2
Fd 11-12-23
Δ=16-55-30
POT Fd 1x2 11-12-23
N73W
340.16
Δ=11-59-30
168-00-30
312-02
Pl #25
Set 1x2 Fd 11-12-23
Note 1- Needle Bearings
Δ=14-45-10
165-14-50
Pl #24
Set 1x2
Fd 11-12-23
165-15
300-59-30
337.20


8
211-114
To Page 117
~N 72-45 W
~187.30
369.75
POT Set 1x2 Fd 11-12-23
Δ= 27-54
~182.45
x=6
152-06
248-24
Pl #31
Set 1x2 Fd 11-12-23
~136.64
N 50-15 W
Pl #30
Set 1x2
Fd 11-12-23
162-25-15
289-41
Δ= 17-34-45
x=6
~117.80
POT Set 1x2 Fd 11-12-23
24+35.73
378.10
~260.30
See Page 115
To Pine on Ridge
15.93
156.57
123-40-50
Pl #29
Set 1x2
Fd 11-12-23
123-41
134-43-30
Δ= 56-19-10
85-37-30
342-29-45
~132.57
~N 56 E
Δ= 46-04-30
133-55-30
175-42
Pl #28
Set 1x2 Fd 1x2 11-12-23
~192.31
~N 78 W
To Broken at Pl #20

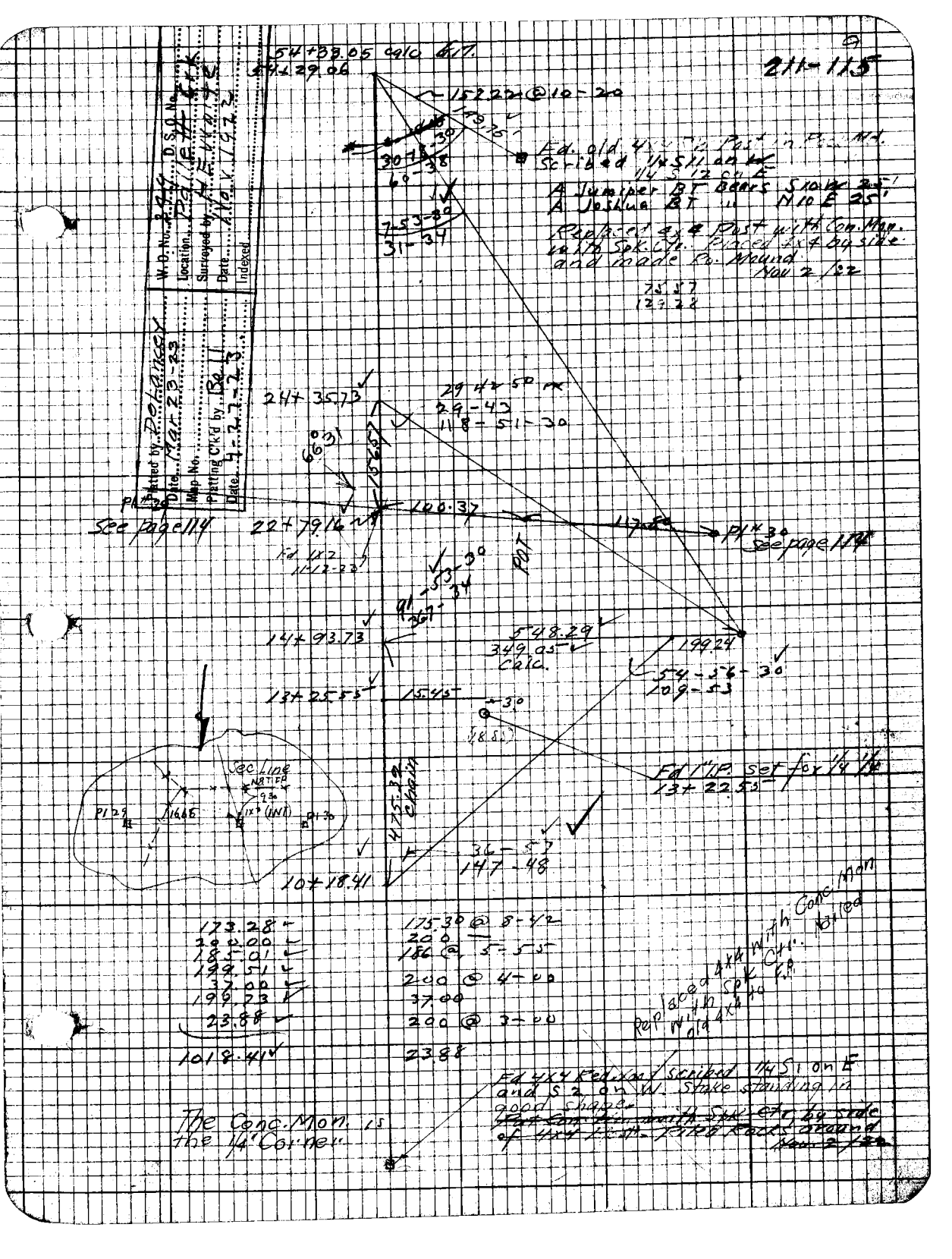
211-115
54+33.05 calc GLT.
54+29.06
152.22 @ 10-20
143.75
Fd. old 4x4 Post in Pos. Nd.
Scribed 1/4 S 11 on W
1/4 S 12 on E
A Juniper BT Bears S 10 W 25'
A Joshua BT " N 10 E 25'
Replaced 4x4 Post with Con. Mon. with Spk. Ctr. Placed 4x4 by side and made Ro. Mound
Nov 2/22
75.57
129.28
30-48-30
60-38
7-53-30
31-34
24+35.73
29 42 50
29-43
118-51-30
66°31'
156.57
100.37
117.80
Pl #30
See page 114
22+79.16
Fd 1x2
11-12-23
POT
91-53-30
367-34
14+93.73
548.29
349.05
Calc.
199.24
54-56-30
109-53
13+25.55
15.45
30
(18.85)
Fd 1" I.P. set for 1/4 1/4
13+22.55
475.39 Chain
36-57
147-48
10+18.41
Sec Line
NAT FP
93.0
1x2 (INT)
Pl 29
16.65
Pl 30
173.28
200.00
185.01
199.51
37.00
199.73
23.88
1018.41
175.30 @ 8-42
200
186 @ 5-55
200 @ 4-00
37.00
200 @ 3-00
23.88
Replaced 4x4 with Conc. Mon with Spk Ctr. Nailed old 4x4 to F.P.
Fd 4x4 Red. Xmas scribed 1/4 S 1 on E and S 2 on W. Stake standing in good shape.
~~Put Con. Mon. with Spk. Ctr. by side of 4x4 Post. Piled Rocks around~~
~~Nov 2/22~~
The Conc. Mon. is the 1/4" Corner
W.O. No. 344 D.S.O. No.
Location Pallett Crk
Surveyed by H.E. Wayne
Date Nov. 1922
Indexed
Plotted by Delancey
Date Mar. 23-23
Map No.
Plotting Ck'd by Bell
Date 4-27-23

10

211-114

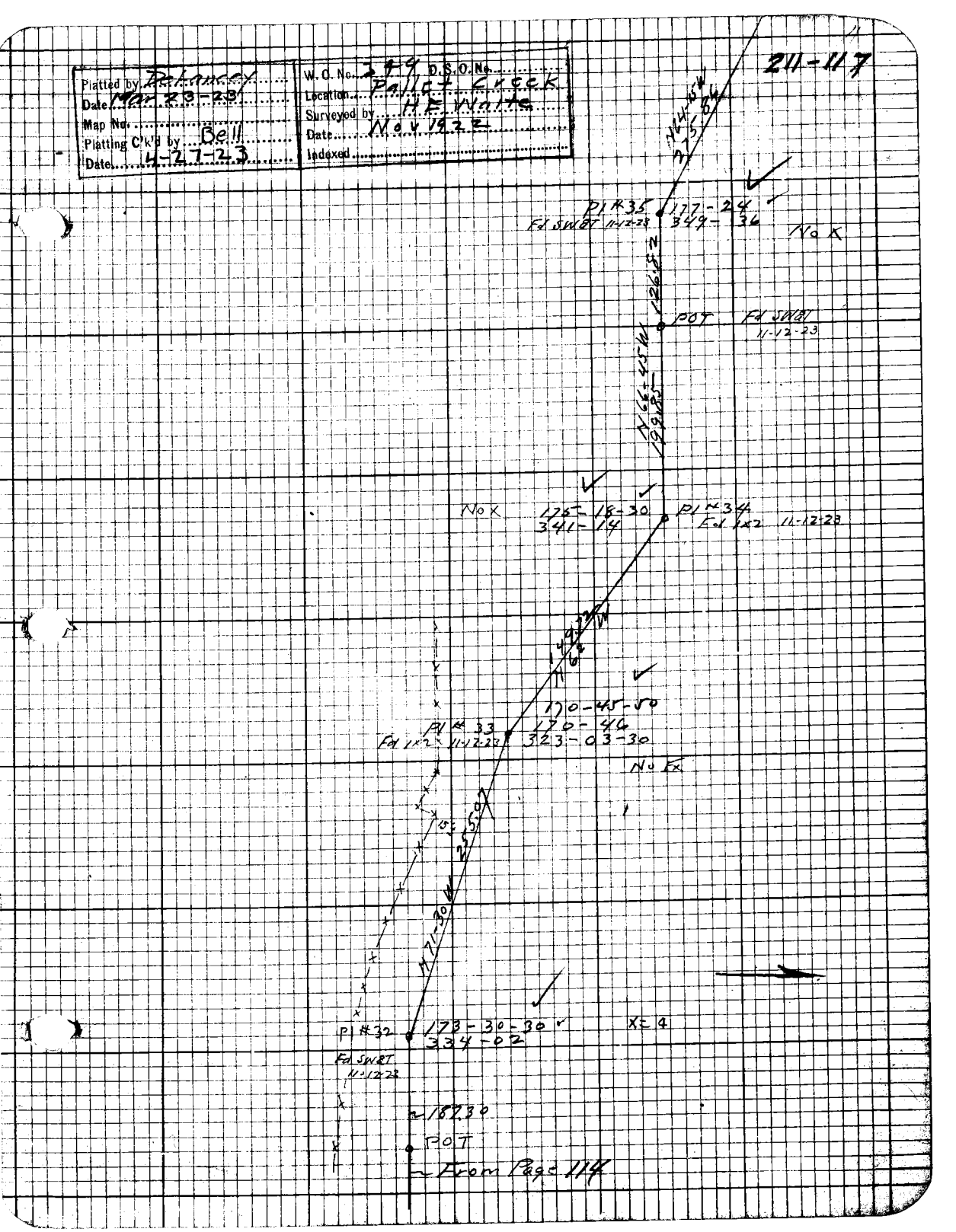

211-117
Platted by Delancey
Date Mar 23-23
Map No.
Platting C'k'd by Bell
Date 4-27-23
W. O. No. 249 D.S.O. No.
Location Pallet Creek
Surveyed by H E Waite
Date Nov 1922
Indexed
N 64-15 W
275-86
Pl #35 177-24
Fd SW&T 11-12-23 349-36
No X
126.82
POT Fd SW&T 11-12-23
N 66-45 W
199.85
No X 175-18-30
341-14
Pl #34
Fd 1x2 11-12-23
149.72
N 62 W
170-45-50
Pl #33 170-46
Fd 1x2 11-12-23 323-03-30
No Ex
255.07
N 71-30 W
Pl #32 173-30-30
334-02
X=4
Fd SW&T 11-12-23
187.30
POT
From Page 114

12
211-118

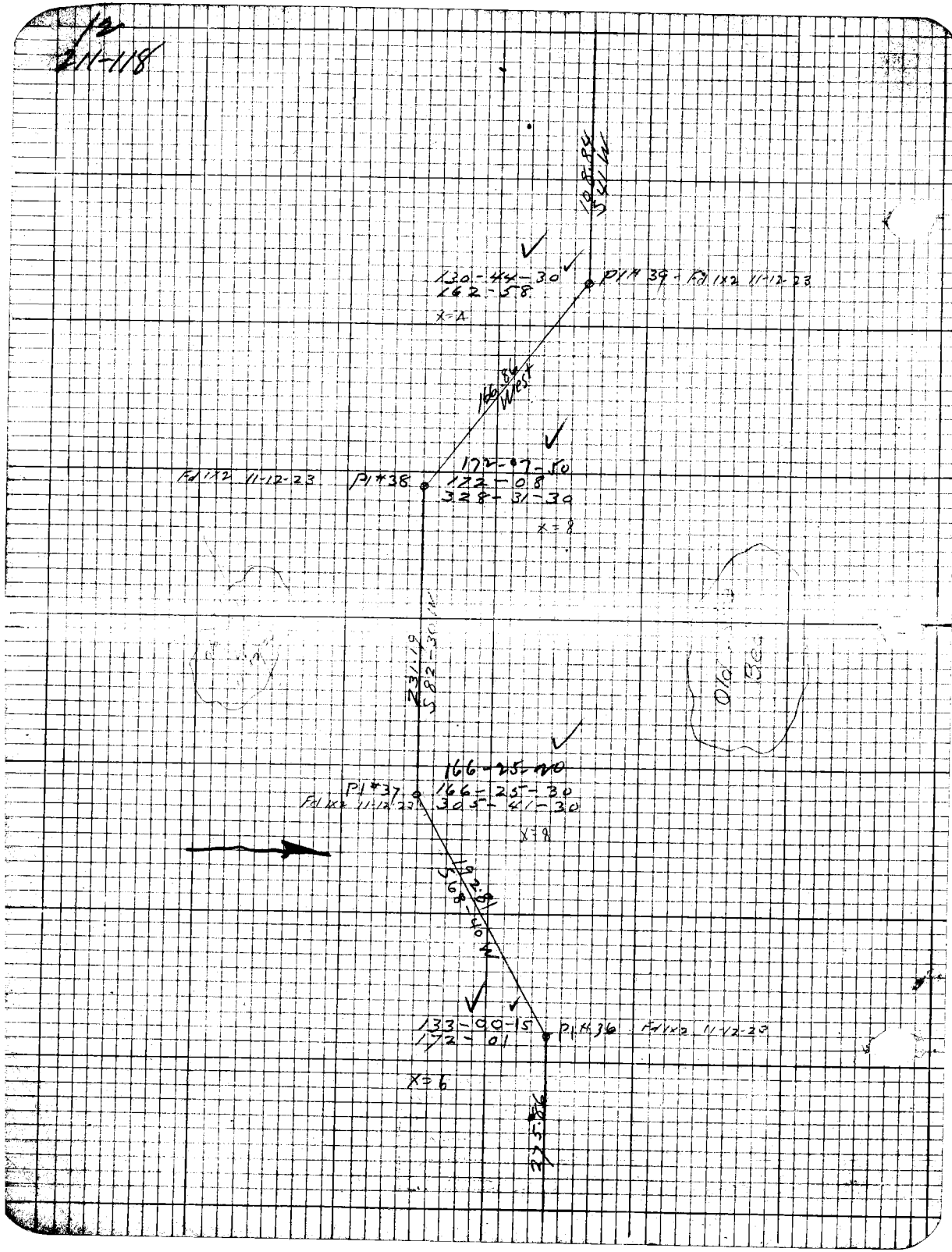

108.84
S41W
130-44-30
162-58
X=4
P1# 39 - Fd 1x2 11-12-23
166.86
West
172-07-50
172-08
328-31-30
X=8
Fd 1x2 11-12-23
P1#38
231.19
S82-30W
166-25-20
166-25-30
305-41-30
X=8
P1#37
Fd 1x2 11-12-23
192.81
S68-40W
133-00-15
172-01
P1#36
Fd 1x2 11-12-23
X=6
275.86



Platted by DeLancey	W.O. No. 349 D.S.O. No.
Date Mar 23-23	Location Palle H. Creek
Map No.	Surveyed by H E Waite
Platting C'k'd by Bell	Date Nov 1922
Date 4-27-23	Indexed

14
211-120

204+69.86 Int on Sec Line

1101.02

POT 215+70.88
Fd 1x2 Fd 11-14-23
FR 137-469 Road Dept.

86.56

BC 216+57.44
Fd 1x2 Fd 11-14-23

To Pallette Creek

Brown Line

T = 25.469

0+00 Fd 1x2 Fd 11-13-23
Pl # 27 FR 137-470
Road Dept

BC 0+34.41 Fd 1x2 11-13-23

Fd N&T
XT 0+91
147-34-30
230-18

Pl #1
Set 1x2
Fd 11-13-23
Δ 32-25-30
R 200
T 58.15
E 8.29
L 113.18

EC 1+47.59

BC 6+52.09

Fd 1x2 11-13-23
Pl #2
Δ 48-57
R 200
T 91.04
E 19.76
L 170.88

131-03
524-12

XT 7+37.53

EC 8+22.87
8+22.97
Fd 10 11-12-23

211-121

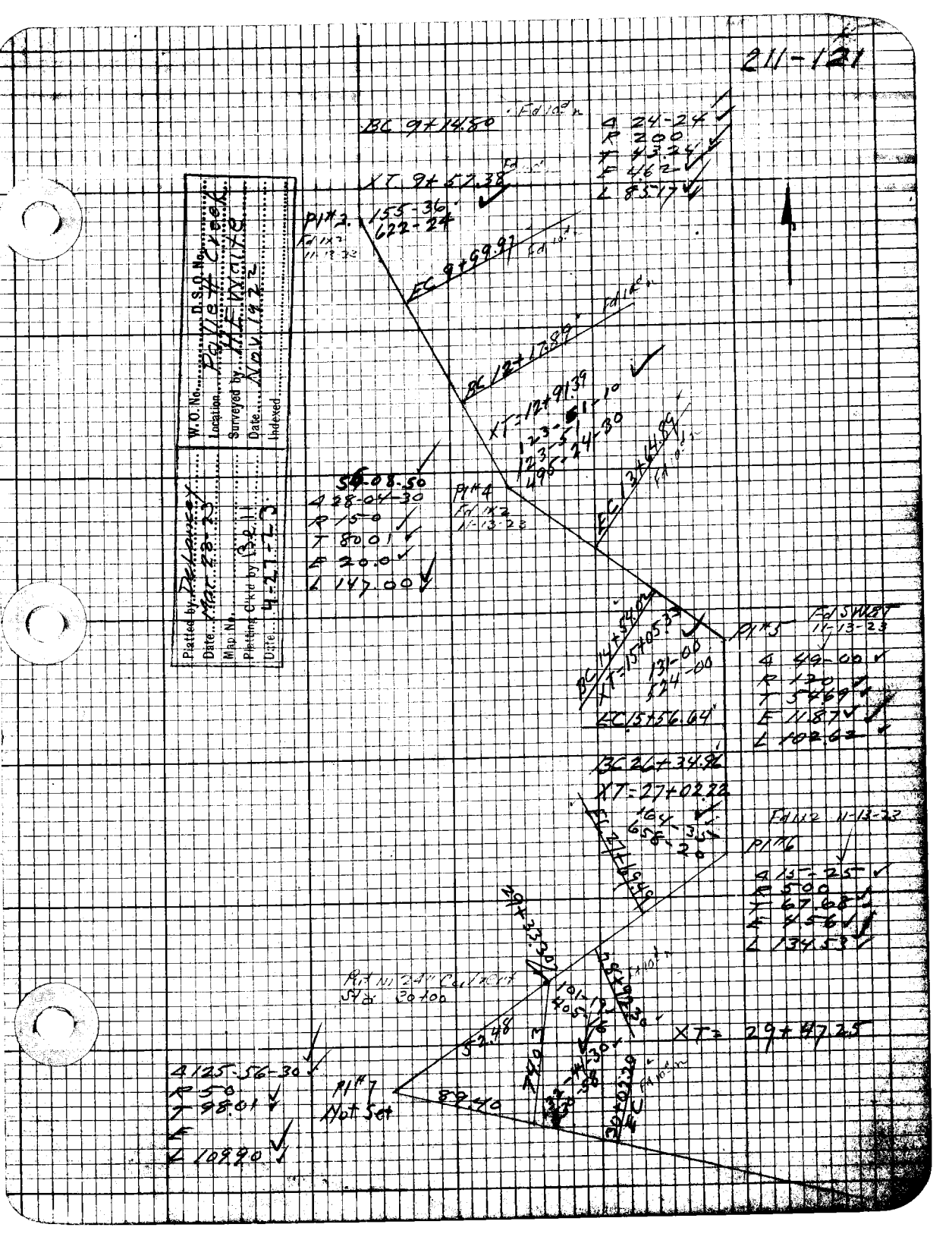

Plotted by: [illegible]
Date: Mar. 28-23
Map No.
Plotting C'k'd by: [illegible]
Date: 4-27-23
W.O. No.
D.S.O. No.
Location: Pallett Creek
Surveyed by: H.E. Waite
Date: Nov. 1922
Indexed

116
211-122

Oct 19/22

Δ 112-34-10
Δ 112-34
R 80
T 119.88
E 64.12
L 157.17

Pit 8
Ed 1x2
11-13-22

Sec 7
1/4 Cor. See Page 13
Sec 11

EC 31+90.78

BC
32+36.60
XT 32+87.11

Δ 17-29
R 200
T 30.73
E 2.35
L 61.23

Pit 9
Ed 1x2
11-13-22

Δ 33-29-50
Δ 33-30
R 300
T 90.29
E 13.29

Pit 10
Ed 1x2 11-13-22

38+72.20
EC

Pit 11
Sec 39+04.05

44+02.94
Set 1x2 Ed 11-13-22

SEC 11

44+14.51

Old Hewed Juniper
Mound of Rock
Scribe
179°04'16"
179-04-30
176-19

SEC 14

Angle Point

Replaced Hewed Juniper
with Conform with Spk. Cit.
Put Juniper by Side in
Mound of Rock
Nov 2/22

Restriped See P. 17a
Pit 12 0.17 E of line
65+01.06

237.38 to Pit 11

Page 116

Holmes
Off
Homestead
11-15-23

¼ Cor FB 211-122A

Set 1x2

237.30 @ 1°33' = 237.21
6.20 @ 0°00 = 0.40
243.41

156-01-00
264-03-30
156-00-02½

243.41

Pl #11
Reset 1x2 on line

157.64 @ 0°00

23-59-10

107.68

298.34 @ 1°24 =
298.25

141-34-15
206-16-30
141-34-07½

Pl #12
Fd 1x2

141-34-15

298.25

158.01 @ 2°04 = 157.91

107-39-25

86-48-10

86-48-00

Pl #13
Reset 1x2

24.65

¼ Cor Sec 14
FB 211-123

147-12-30
228-00-00
147-12-30

86-48-00
347-12-30
86-48-07½

295.97 @ 2°46' = 295.62

107-39-30
70-37-30
107-39-22½

161-46-15
287-05-15
161-46-18¾

Pl #14
Fd 1x2

Wrong side

Pl #15
Fd 1x2

122B

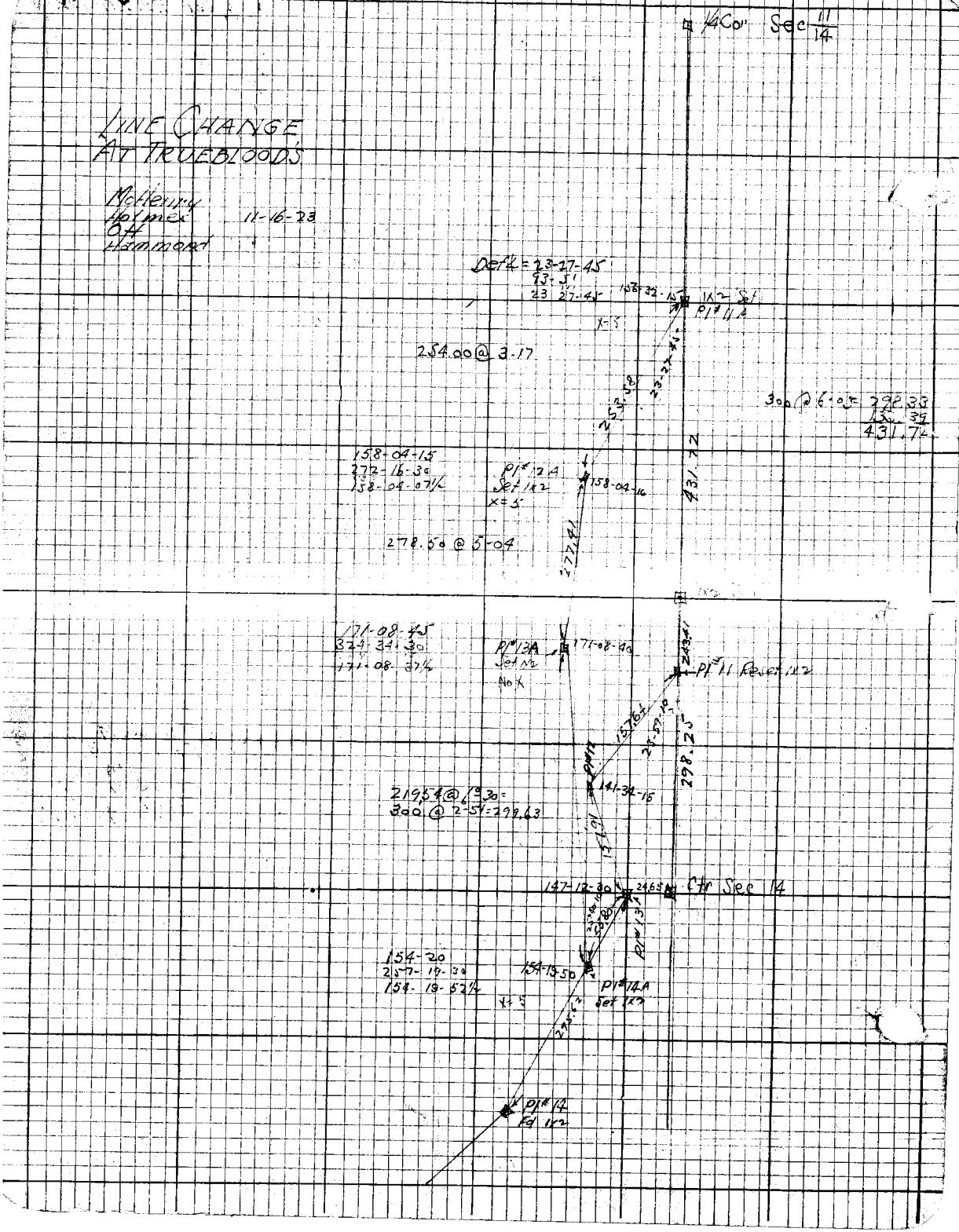

LINE CHANGE
AT TRUEBLOOD'S
McHenry
Holmes
Off
Hammond
11-16-23
1/4 Cor Sec 11/14
Def'l = 23-27-45
93-5'
23 27-45
156-32-15
1x2 Set
Pl# 11A
X=5
254.00 @ 3-17
23-27-45
253.58
300 @ 6-05 = 298.33
431.72
158-04-15
272-16-30
158-04-07½
Pl# 12A
Set 1x2
X=5
158-04-16
431.72
278.50 @ 5-04
277.41
171-08-45
324-34-30
171-08-37½
Pl# 13A
Set 1x2
No X
171-08-40
243.41
Pl# 11 Reset 1x2
157.64
23-59-10
298.25
141-34-15
219.54 @ 6-30 =
300 @ 2-51 = 299.63
147-12-30
24.65
Ctr Sec 14
Pl# 13A
154-20
257-19-30
154-19-52½
154-19-50
Pl# 14A
Set 1x2
X=5
Pl# 14
Fd 1x2

211-122C

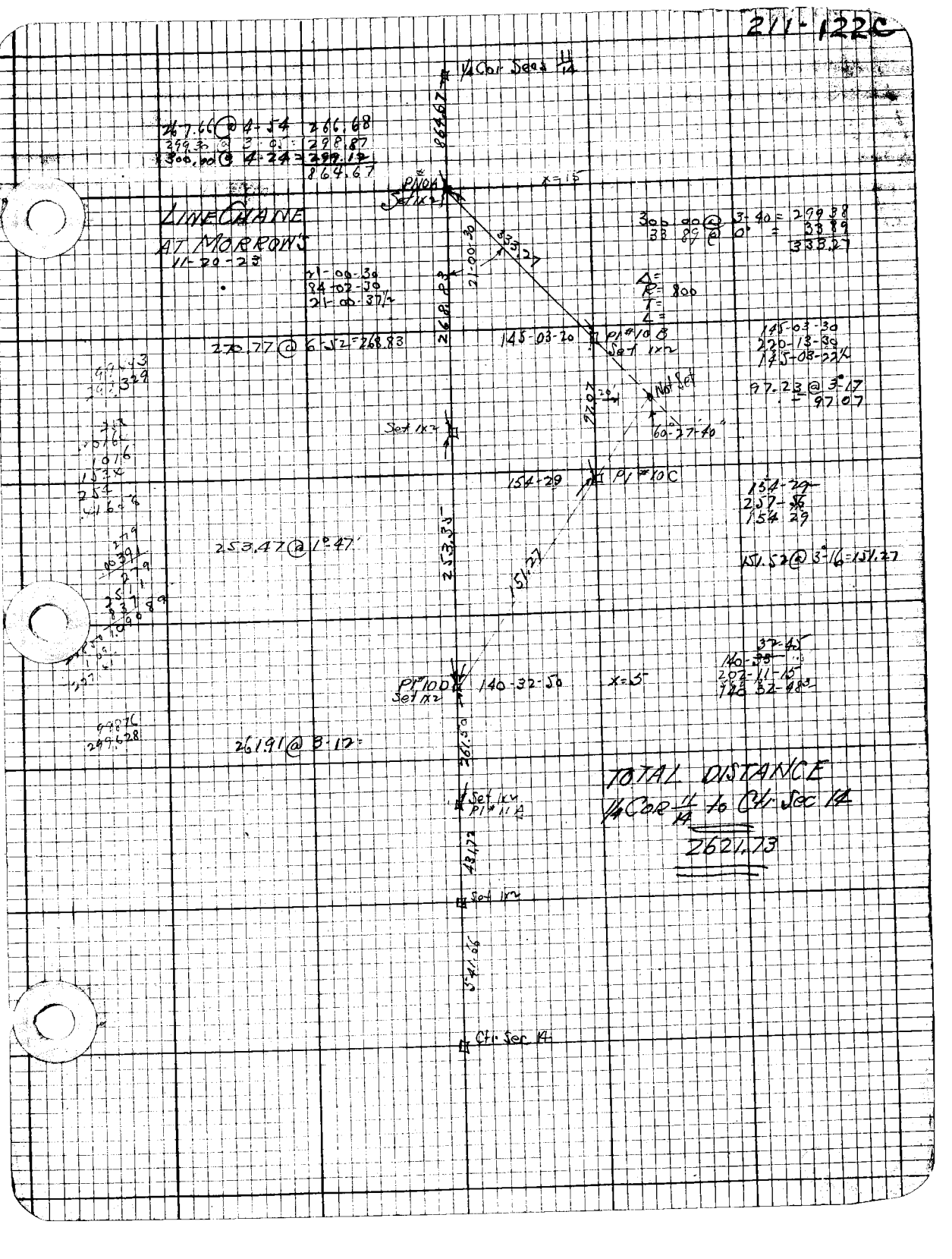

1/4 Cor Secs 11/14
864.67
267.66 @ 4-54 = 266.68
299.30 @ 3-05 = 298.87
300.00 @ 4-24 = 299.12
864.67
P1 #10A
Set 1x2
x=15
LINE CHANE
AT MORROW'S
11-20-23
21-00-30
84-02-30
21-00-37½
268.83
21-00-30
333.27
300.00 @ 3-40 = 299.38
33.89 @ 0° = 33.89
333.27
Δ=
R= 800
T=
L=
270.77 @ 6-52 = 268.83
145-03-20
P1 #10B
Set 1x2
145-03-30
220-13-30
145-03-22½
97.23 @ 3°-17
= 97.07
97.07
Not Set
60°-27'-40"
Set 1x2
154-29
P1 #10C
154-29
257-56
154-29
253.47 @ 1°-47'
253.35
151.27
151.52 @ 3°-16 = 151.27
P1 #10D
Set 1x2
140-32-50
x=5
140-33
202-11-15
140-32-48
261.91 @ 3-12
261.50
Set 1x2
P1 #11A
431.72
Set 1x2
541.66
Ctr. Sec 14
TOTAL DISTANCE
1/4 Cor 11/14 to Ctr. Sec 14
2621.73

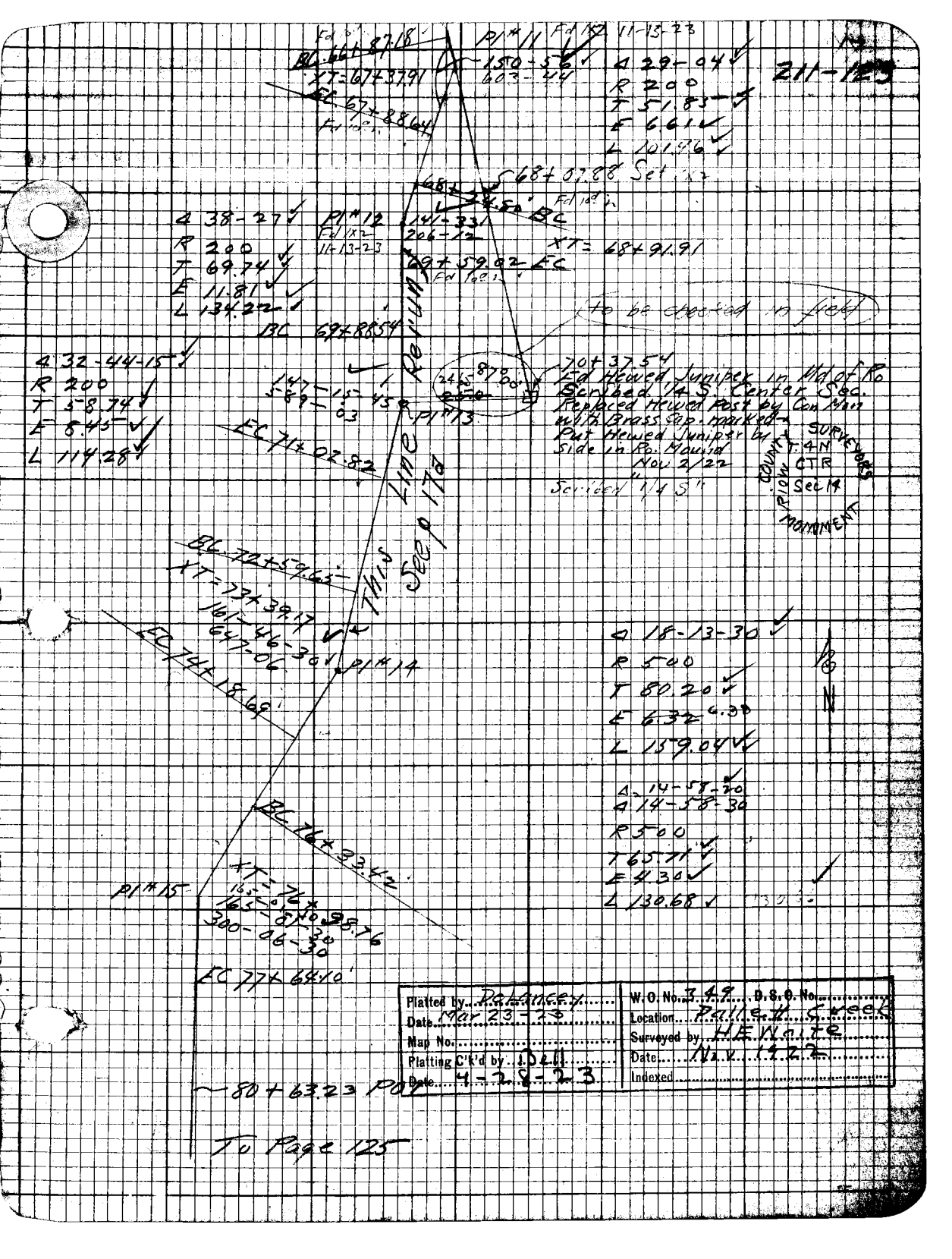
211-125
Pl # 11
Fd 1x2
11-13-23
BC 66+87.18
XT = 67+37.91
EC 67+88.64
150-56
603-44
Δ 29-04
R 200
T 51.83
E 6.61
L 101.96
68+07.88 Set 1x2
68+34.50 BC
Fd 10d
Δ 38-27
R 200
T 69.74
E 11.81
L 134.22
Pl # 12
Fd 1x2
11-13-23
141-33
206-12
XT = 68+91.91
69+59.02 EC
Fd 10d
BC 69+88.54
to be checked in field
Δ 32-44-15
R 200
T 58.74
E 8.45
L 114.28
147-15-45
589-03
Pl # 13
EC 71+02.82
70+37.54
Fd Hewed Juniper in Md of Ro
Scribed 1/4 S. Center Sec.
Replaced Hewed Post by Con Mon
with Brass Cap. marked
Put Hewed Juniper by
Side in Ro. Mound
Nov 2/22
Scribed "1/4 S"
COUNTY
SURVEYORS
T. 4 N
CTR
Sec 14
RIOW
MONUMENT
This Line Rerun
Sec 17a
BC 72+59.65
XT = 73+39.17
161-46-30
647-06
EC 74+18.69
Pl # 14
Δ 18-13-30
R 500
T 80.20
E 6.32
L 159.04
N
Δ 14-58-20
Δ 14-58-30
R 500
T 65.71
E 4.30
L 130.68
BC 76+33.42
XT = 76+98.76
165-01-30
300-06-30
Pl # 15
EC 77+64.10
80+63.23 POL
To Page 125
Platted by DeLancey
Date Mar 23-23
Map No.
Platting C'k'd by Bell
Date 4-28-23
W.O. No. 349 D.S.O. No.
Location Pallett Creek
Surveyed by H.E. White
Date Nov 1922
Indexed

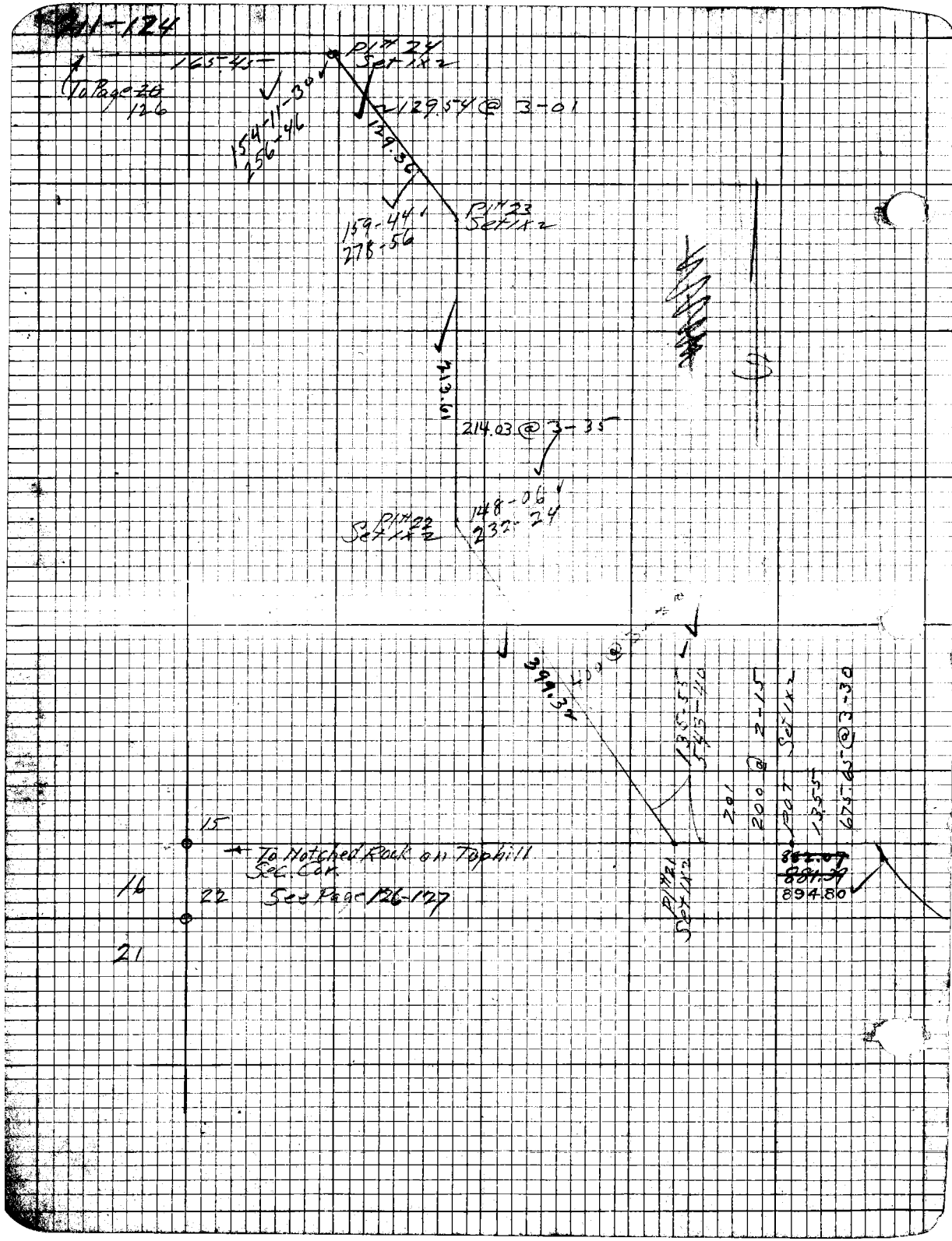

1-124
165.45
To Page 126
Pl# 24
Set 1x2
154-11-30
256-46
129.54 @ 3-01
129.36
159-44
278-56
Pl# 23
Set 1x2
213.61
214.03 @ 3-35
148-06
232-24
Pl# 22
Set 1x2
399.32
135-53
543-40
201
200 @ 2-15
Pl# 7 Set 1x2
135.5
675.65 @ 3-30
15
To Notched Rock on Tophill
Sec. Cor.
16
22
See Page 126-127
Pl# 21
Set 1x2
894.80
21

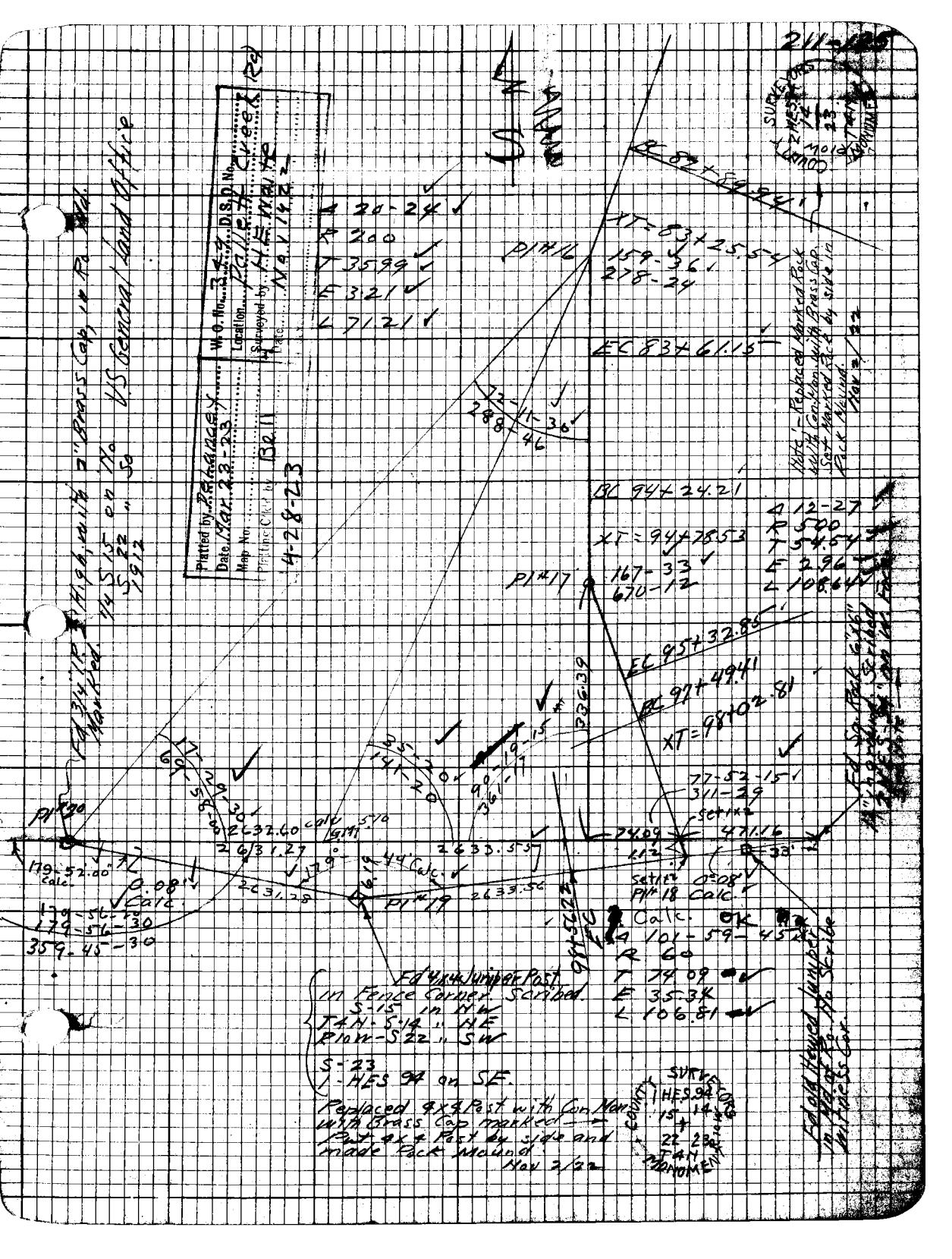
211-125
Platted by Pelancey
Date Mar. 23-23
Map No.
Plotting Chk'd by Bell
4-28-23
W.O. No. 349 D.S.O. No.
Location Pallett Creek (Rd)
Surveyed by H.E. Waite
Date Nov 14 22
Fd 3/4" I.P. 2" High, with 2" Brass Cap, in Ro. Md. Marked. 1/4 S 15 on No. S 22 " So 1912
US General Land Office
Δ 20-24
R 200
T 35.99
E 3.21
L 71.21
BC 82+89.94
XT=83+25.54
159-36
278-24
Pl #16
EC 83+61.15
72-11-30
288-46
BC 94+24.21
XT=94+78.53
167-33
670-12
Pl #17
Δ 12-27
R 500
T 54.54
E 2.96
L 108.64
EC 95+32.85
BC 97+49.41
XT=98+02.81
336.39
Pl #20
17-29-30
69-58-00
35-20
141-20
90-19-15
361-17
77-52-15
311-29
2632.60 calc
2631.27
2633.55
2633.56
2631.28
179-52.00 calc
0.08' Calc
179-56-20
179-56-30
359-45-30
Pl #19
44' Calc.
74.09
471.16
Set 1/2
0°08'
Pl #18 Calc.
Calc. OK
Δ 101-59-45
R 60
T 74.09
E 35.34
L 106.81
Fd 4x4 Juniper Post in Fence Corner. Scribed.
S-15 in NW
T4N-S-14 " NE
R10W-S22 " SW
S-23
1-HES 94 on SE.
Replaced 4x4 Post with Con. Mon. with Brass Cap marked
Put 4x4 Post by side and made Rock Mound
Nov 2/22
Note:- Replaced Marked Rock with Con. Mon. with Brass Cap. Set Marked Rock by side in Rock Mound. Nov 2/22
Fd Sq. Rock 6"x6" 14" in ground. Scribed
Fd old Hewed Juniper in Md. of Ro. No Scribe witness Cor.
COUNTY SURVEYORS
1 HES 94
15 14
22 23
T4N
MONUMENT

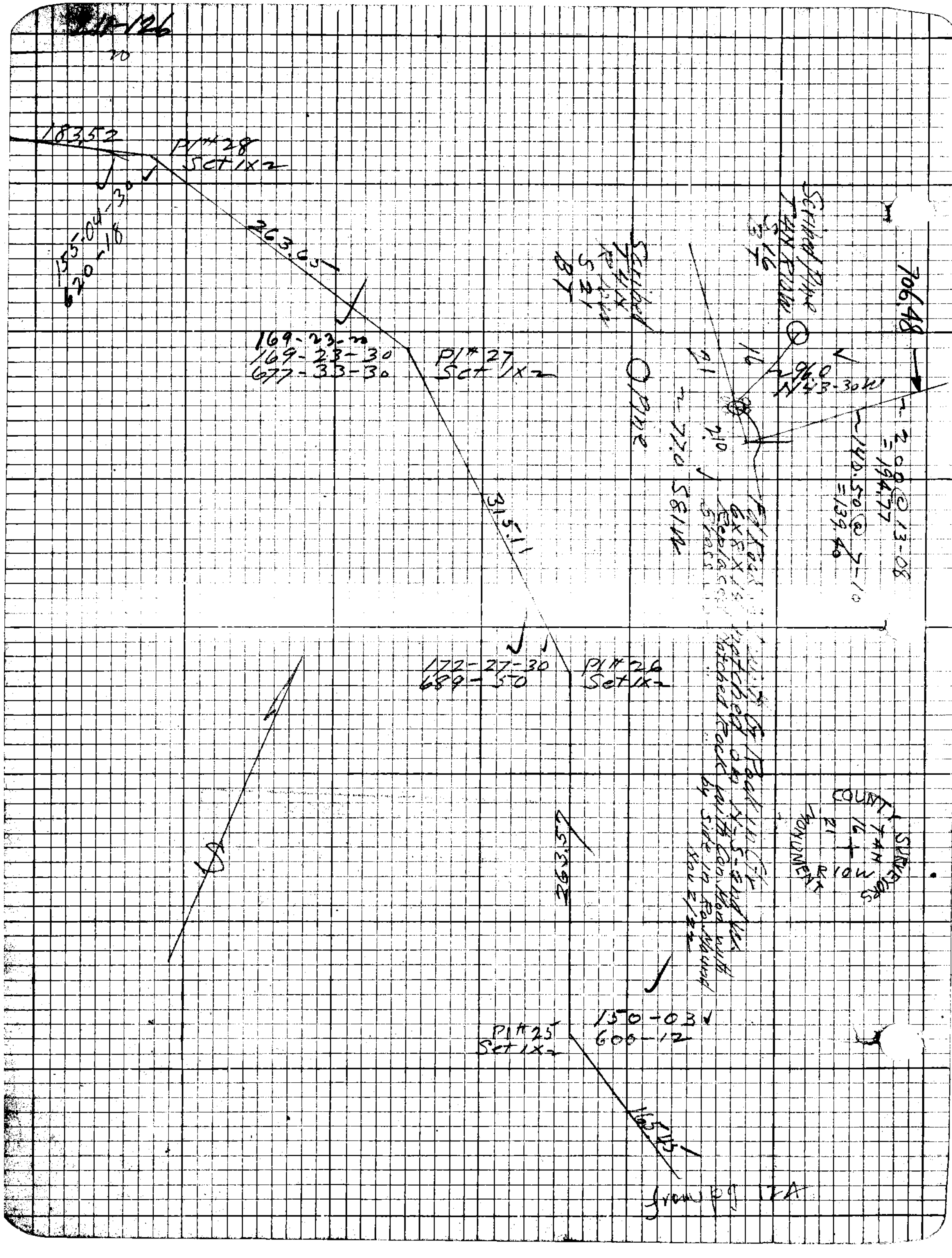
183.52
PI #28
Set 1x2
263.03
169-23-20
169-23-30
677-33-30
PI #27
Set 1x2
315.11
172-27-30
PI #26
Set 1x2
263.57
150-03
600-12
PI #25
Set 1x2
706.48
Scribed Pine
COUNTY SURVEYORS
MONUMENT
from pg 17A

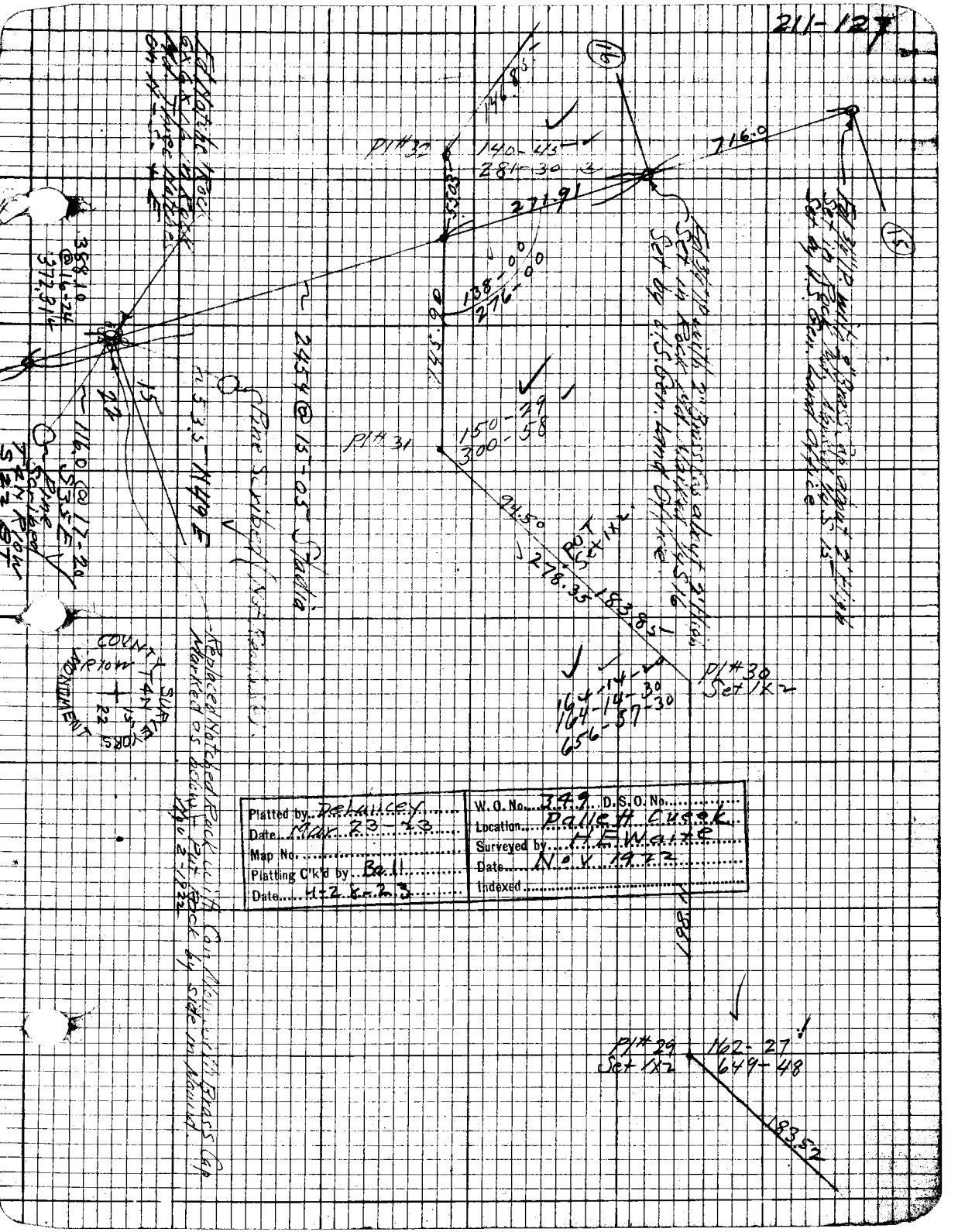
211-127
Pl#32
140-45
281-30
146.85
716.0
271.91
138-00
276-00
Pl#31
150-29
300-58
94.50
278.35
183.85
Pl#30
Set 1x2
164-14-30
164-14-30
656-37-30
Pl#29
Set 1x2
162-27
649-48
183.52
388.10
@ 16-24
372.31
116.0 @ 17-20
S35E
Pine Scribed
T4N R10W
S22 BT
2454 @ 15-05 Stadia
Pine Scribed (Not Reached)
Replaced Notched Rock with Con Mon with Brass Cap
Marked as below - Put Rock by side in Mound
Nov 2-1922
COUNTY
SURVEYORS
MONUMENT
R10W
T4N
15
22
Set in Rock and Marked by S16
Set by U.S. Gen. Land Office
Set in Rock and Marked by S15
Set by U.S. Gen. Land Office
Platted by Delancey
Date Mar 23-23
Map No.
Platting C'k'd by Ball
Date 4-28-23
W.O. No. 349 D.S.O. No.
Location Pallett Creek
Surveyed by H.E. Waite
Date Nov 1922
Indexed

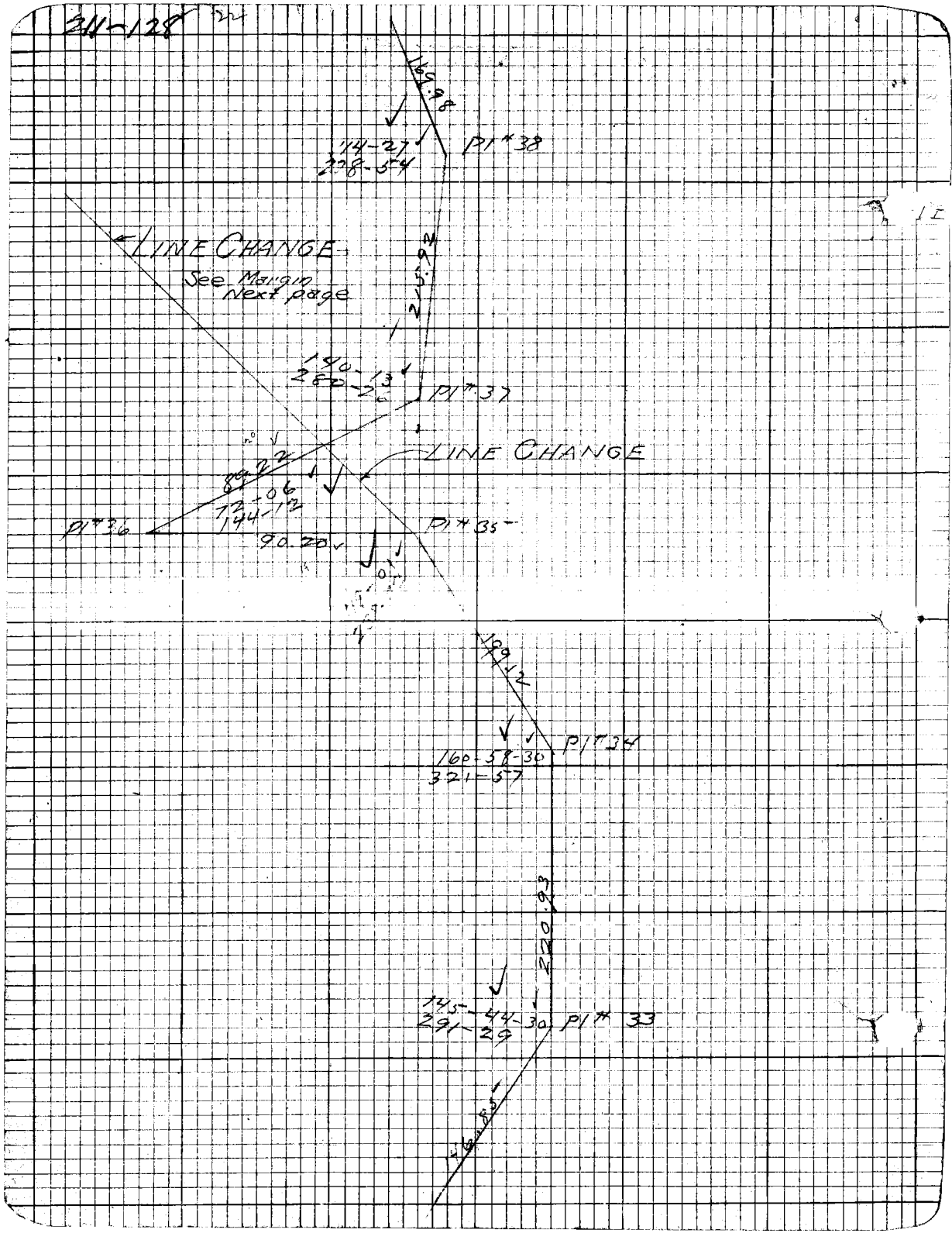

211-128
169.98
114-27
228-54
PI # 38
LINE CHANGE
See Margin Next page
215.92
140-13
280-26
PI # 37
LINE CHANGE
89.22
72-06
144-12
PI # 36
PI # 35
90.20
199.12
PI # 34
160-58-30
321-57
220.93
145-44-30
291-29
PI # 33
146.85

211-129

Platted by	W.O. No. 349 D.S.O. No.
Date	Location Pallet Creek Rd
Map No.	Surveyed by H.E. Waite
Platting Ck'd by Bell	Date Nov 1922
Date 4-28-23	Indexed

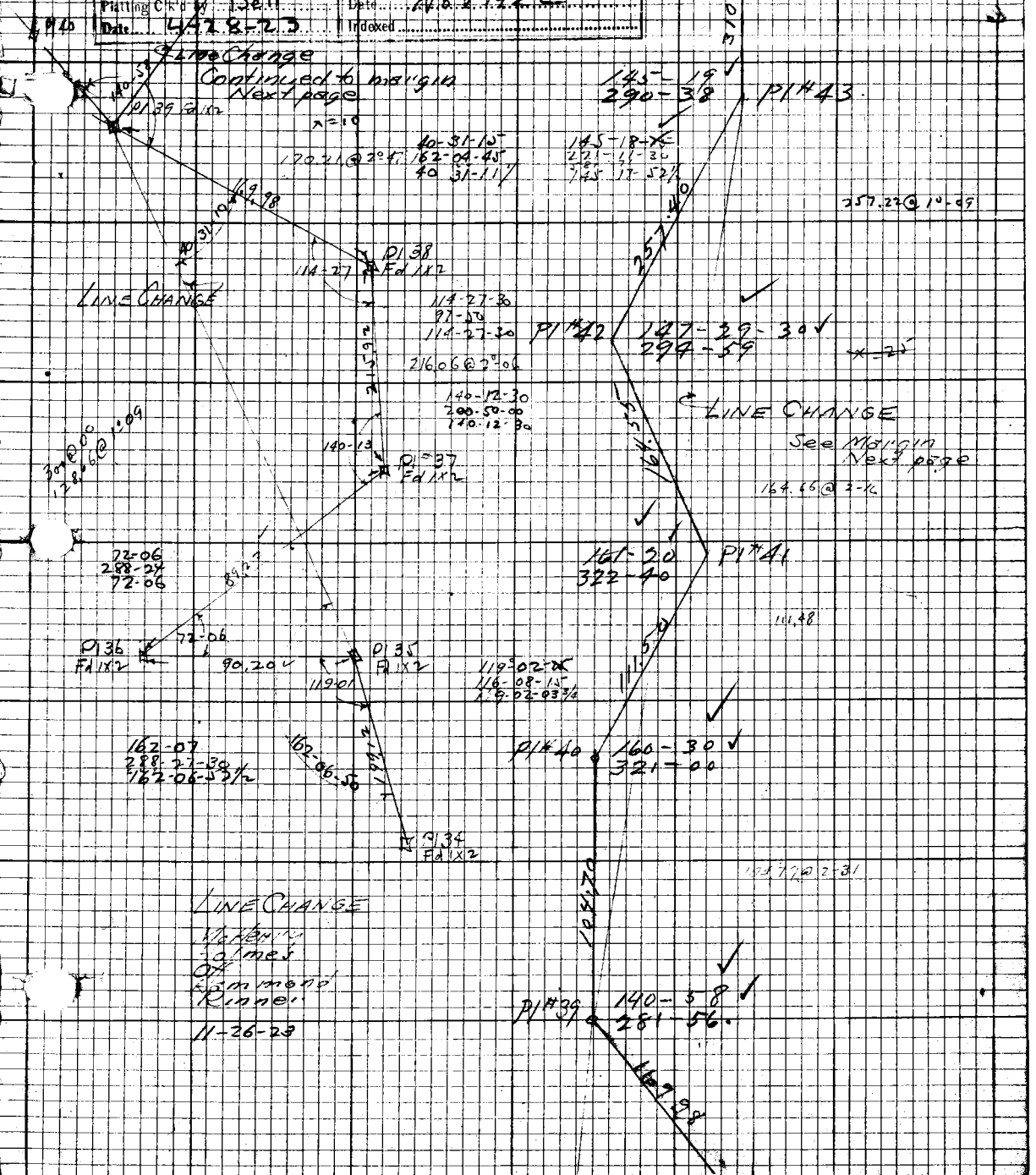

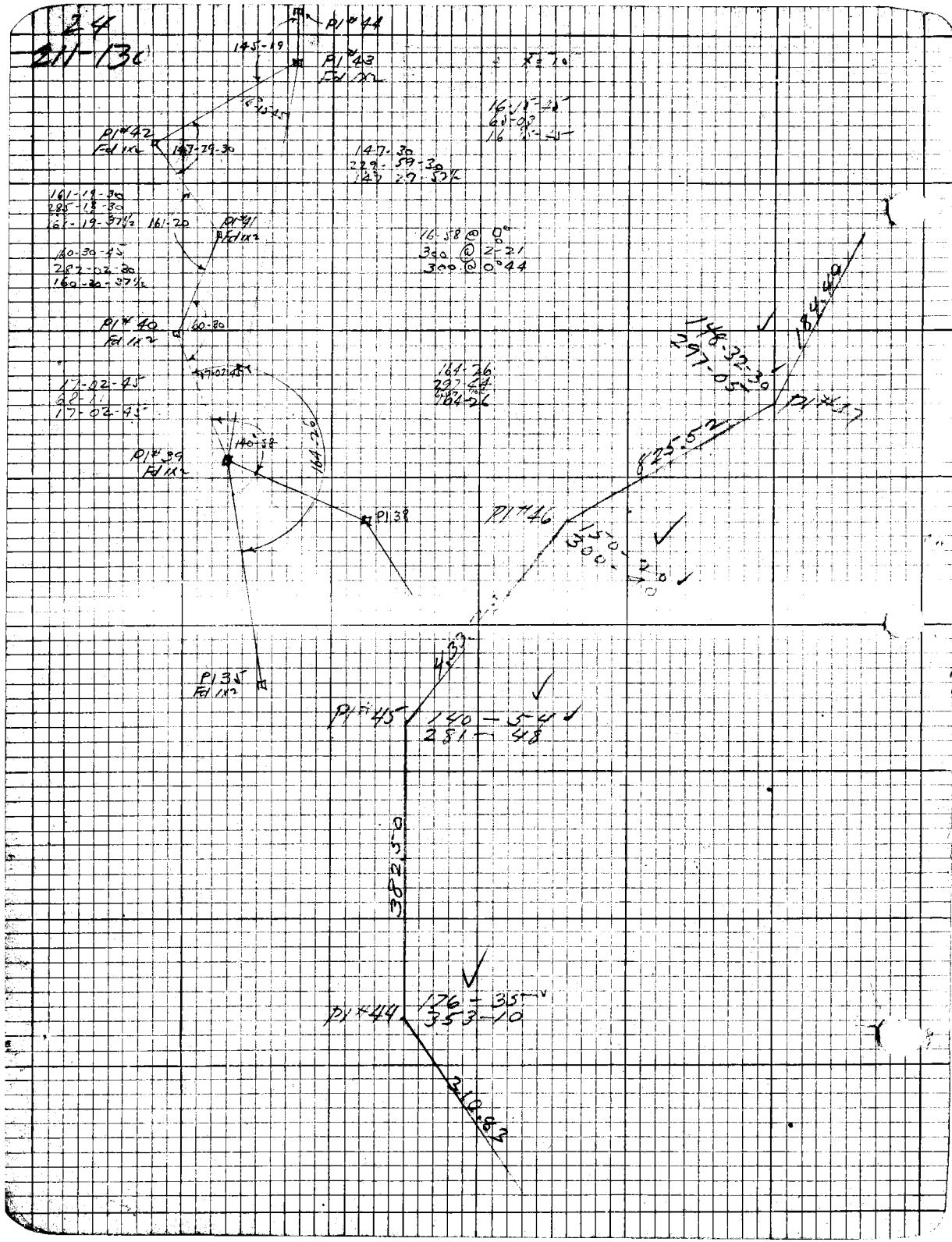

24
211-13c
Pl #44
145-19
Pl #43
Fd 1x2
Pl #42
Fd 1x2
147-29-30
147-30
229-59-30
161-19-30
285-18-30
161-19-37½
161-20
Pl #41
Fd 1x2
160-30-45
282-02-30
160-30-37½
16-58 @ 0°
300 @ 2-21
300 @ 0°44
Pl #40
Fd 1x2
160-30
17-02-45
62-11
17-02-45
164-26
297-44
164-26
140-58
Pl #39
Fd 1x2
164-26
Pl 38
Pl 35
Fd 1x2
184-49
148-32-30
297-05
Pl #47
825-52
Pl #46
150-20
300-40
433
Pl #45
140-54
281-48
382-50
Pl #44
176-35
353-10
310-83

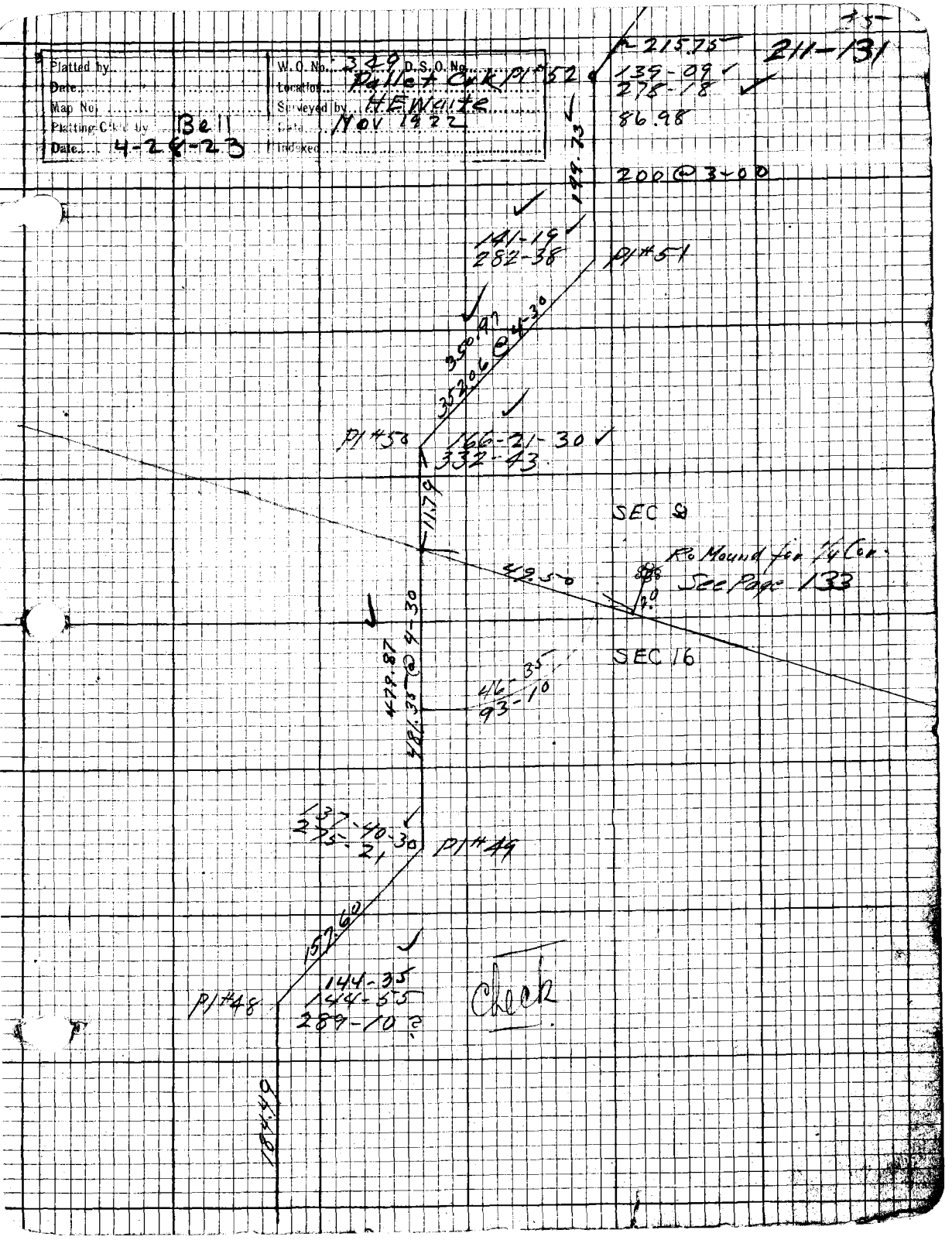

Platted by
Date
Map No.
Platting C'k'd by Bell
Date 4-28-23
W.O. No. 349
D.S.O. No.
Location Pallet Crk Pl #52
Surveyed by H E Waite
Date Nov 1922
Indexed
211-131
215.75
139-09
278-18
86.98
199.73
200 @ 3-00
141-19
282-38
Pl #51
350.97
352.06 @ 4-30
Pl #50
166-21-30
332-43
11.79
SEC 8
Ro Mound for 1/4 Cor.
See Page 133
49.50
SEC 16
479.87
481.35 @ 4-30
46-35
93-10
137-40-30
275-21
Pl #49
157.60
144-35
144-55
289-10 ?
Pl #48
184.49
Check

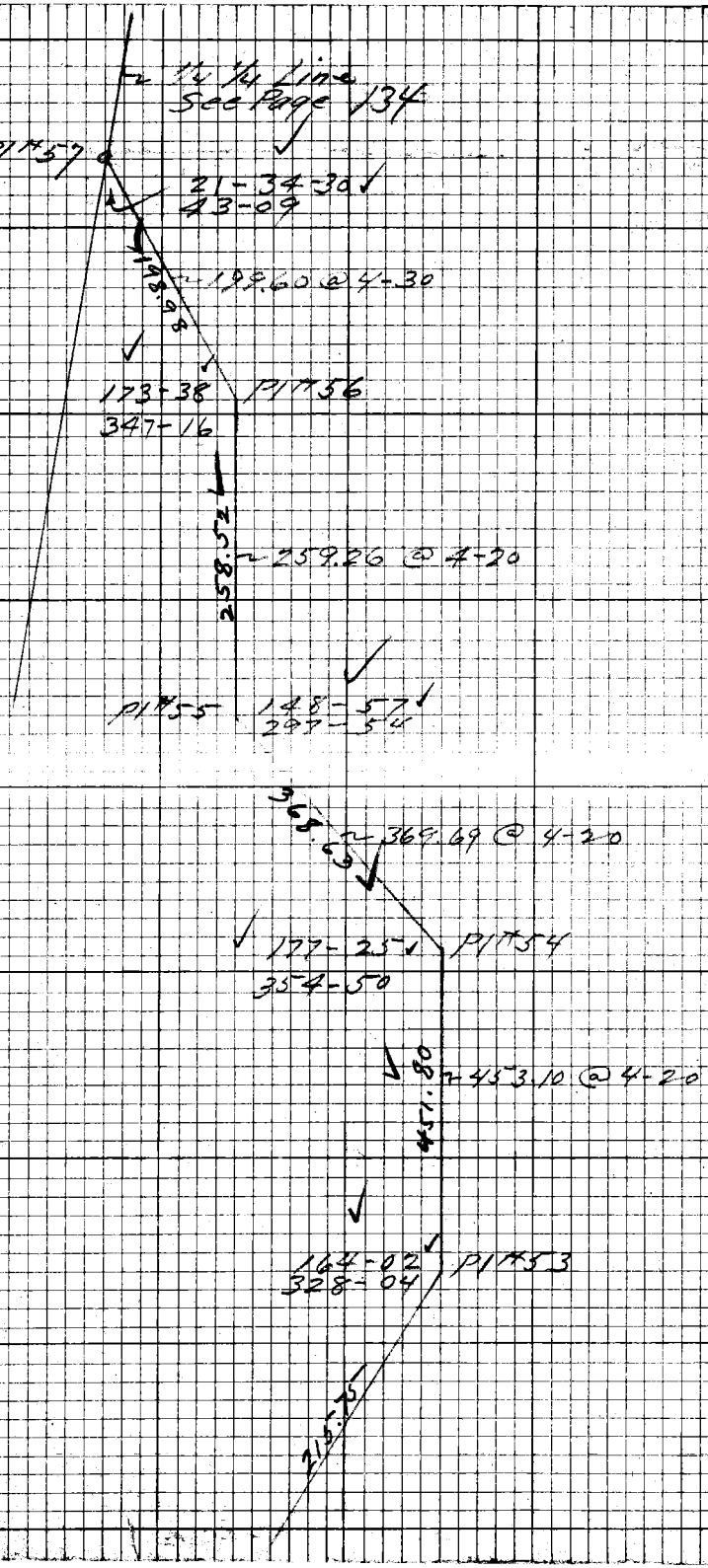
1/4 1/4 Line
See Page 134
PI #57
21-34-30
43-09
148.88
195.60 @ 4+30
173-38
347-16
PI #56
258.52
259.26 @ 4+20
PI #55
148-57
297-54
365.59
369.69 @ 4+20
177-25
354-50
PI #54
451.80
453.10 @ 4+20
164-02
328-04
PI #53
215.15

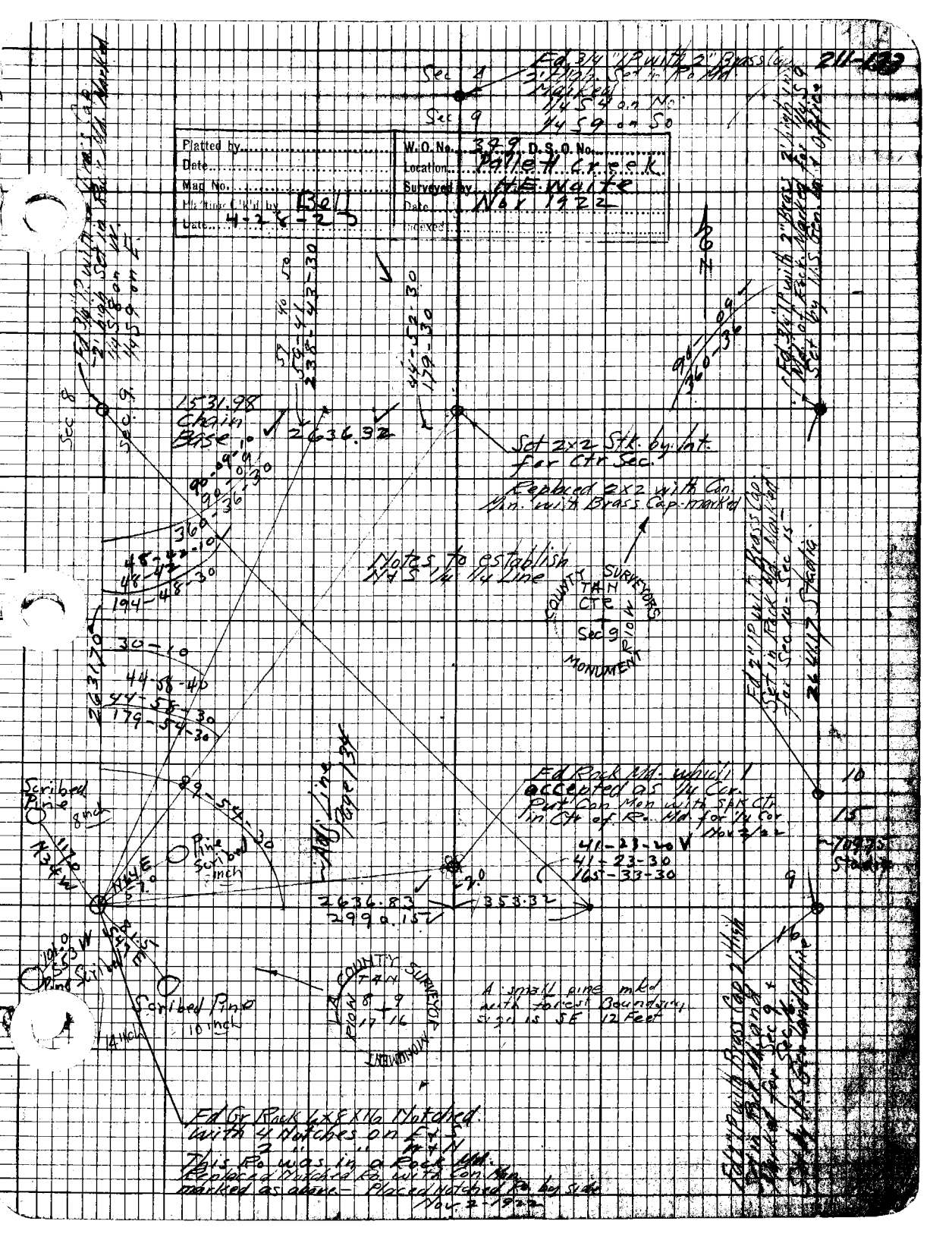
211-133
Sec 4
Sec 9
Fd 3/4" IP with 2" Brass Cap 2' High Set in Ro Md Marked 1/4 S 4 on No 1/4 S 9 on So
Platted by
Date
Map No.
Plotting Ck'd by Bell
Date 4-28-23
W.O. No. 349 D.S.O. No.
Location Pallett Creek
Surveyed by H.E. Waite
Date Nov 1922
Indexed
Sec 8
Sec 9
1531.98 Chain Base
2636.32
Set 2x2 Stk. by Int. for Ctr Sec.
Replaced 2x2 with Con. Mon. with Brass Cap marked
Notes to establish N & S 1/4 1/4 Line
COUNTY SURVEYORS MONUMENT
TAN CTR
Sec 9
R10W
Fd 3/4" IP with 2" Brass Cap 2' High Set in Rock Md Marked for 1/4 S 9 Set by U.S. Gen. Land Office
Fd 2" IP with Brass Cap Set in Rock Md Marked for Sec 10 - Sec 15
Fd Rock Md. which I accepted as 1/4 Cor. Put Con Mon with Spk Ctr in Ctr of Ro. Md for 1/4 Cor Nov 2/22
Adj Line Page 134
Scribed Pine 8 inch
Pine Scribed 8 inch
Scribed Pine 10 inch
14 inch
2636.83
2990.15
353.32
41-23-20
41-23-30
165-33-30
10
15
9
16
A small pine mkd with forest Boundary sign is SE 12 Feet
Fd Gr Rock 6x8x16 Notched with 4 Notches on E & S
2 " " W & N
This Ro was in a Rock Md.
Replaced Notched Ro. with Con Mon marked as above - Placed Notched Ro by side
Nov 2 - 1922

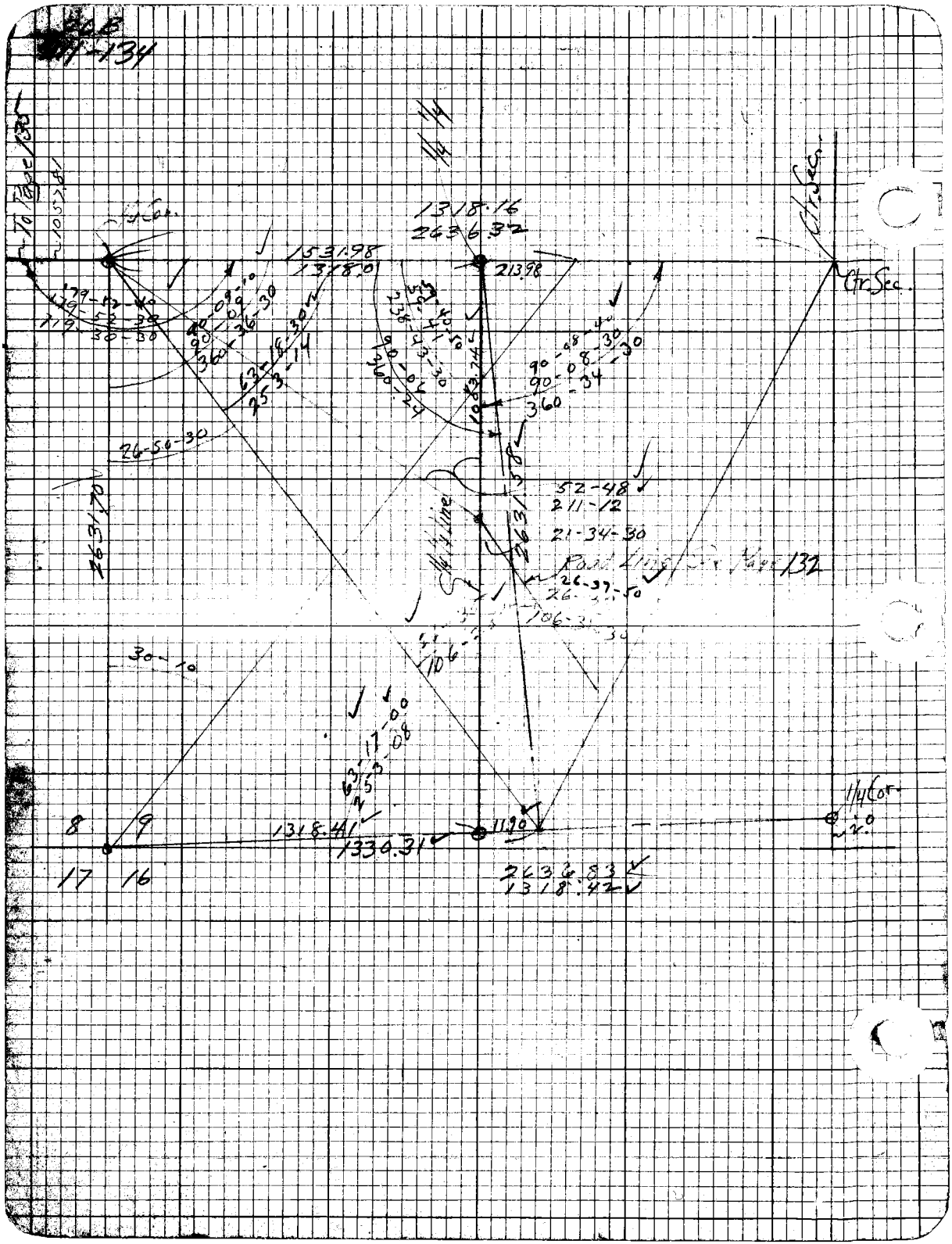
1318.16
2636.32
1531.98
1318.01
213.98
Ctr. Sec.
26-50-30
52-48
211-12
21-34-30
26-37-50
1318.41
1330.31
2636.83
1318.42
8
9
17
16

211-135

Plotted by	W. O. No. 329 D. S. O. No.
Date	Location Paint Crk
Map No.	Surveyed by H E Waite
Plotting C'k'd by Bo	Date Nov 1922
Date 6-28-23	Indexed

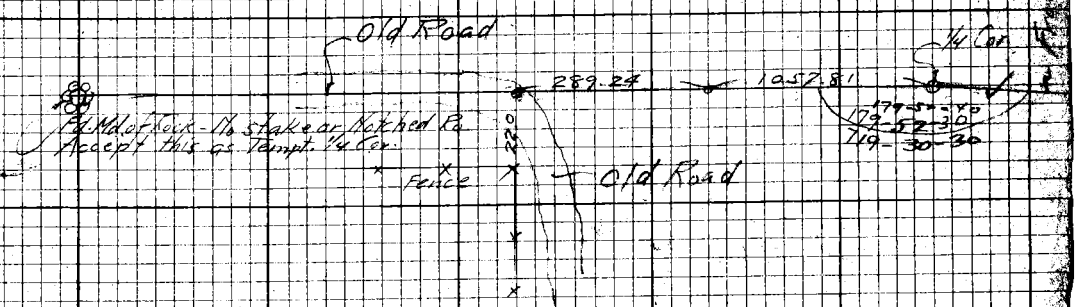

Solar. Dec 5 1923

Taken at Ints Ft Tejon Road & Pallett Creek Road

Sta 0+00 Pallett Creek Rd.

Angle left (East) to Sun. Sighting on P.I. #1

Magnetic Bearing S 17°-00 W Var 16°-00 E

		Vertical	Horizontal	Time	
1	UR	19-47-30	60-25-15	8:50:00	
	LL	20-30-00	59-34-15	8:51:30	
2	UR	20-47-00	58-56-45	8:57:30	
	LL	21-31-30	58-05-30	8:59:00	Cloudy
3	UR	21-12-00	58-19-00	9:01:00	
	LL	21-55-00	57-27-00	9:02:15	
4	UR	21-38-00	57-36-45	9:04:15	
	LL	22-26-30	56-37-45	9:06:30	
5	UR	22-33-00	56-09-45	9:11:20	Cloudy
	LL	23-14-00	55-20-00	[illegible]	
6	UR	22-51-30	55-39-00	9:14:00	
	LL	23-34-30	54-43-30	9:15:30	
7	UR	23-24-00	54-44-45	9:18:00	
	LL	24-03-30	53-54-45	9:19:15	

Lat = 34-27-30

Long = 117-52

Platted by Max Higgins	W.O. No. 317-C D.S.O. No.
Date 5:25:25	Location Shoemaker Rd.
Map No. CS 8531-2	Surveyed by Rosecrans
Platting C'k'd by	Date 4:22:25
Date	Indexed

F. B. 211 Pg. 137

These Notes are a transcript of the Original Notes by Rosecrans on Level Book Sheets.

Copied 5/26/25.
by Max. Higgins.

Checked by

Change of Line on Shoemaker Road

FROM.

P.I. # 304 – F.B. 211-68

TO.

P.I. # 309 – F.B. 211-71

&

Connecting Road from Shoemaker Road to Road to Bobs Gap.

H. I. COMLY
E. A. ROSECRANS
G. H. NICHOLS
L. O. WILCOXON
C. R. McGOWAN
} PARTY

April 21st 1925.

F. B. 211 Pg. 130

Platted by	W.O. No.	D.S.O. No.
Date	Location	
Map No.	Surveyed by	
Platting C'k'd by	Date	
Date	Indexed	

Platted by Max Higgins	W.O. No. 317 C. D.S.O. No.
Date 5.25.25	Location Shoemaker Road
Map No. CS 8531-2	Surveyed by Rosecrans
Platting C'k'd by	Date 4.22.25
Date	Indexed

F. B. 211 Pg. 139

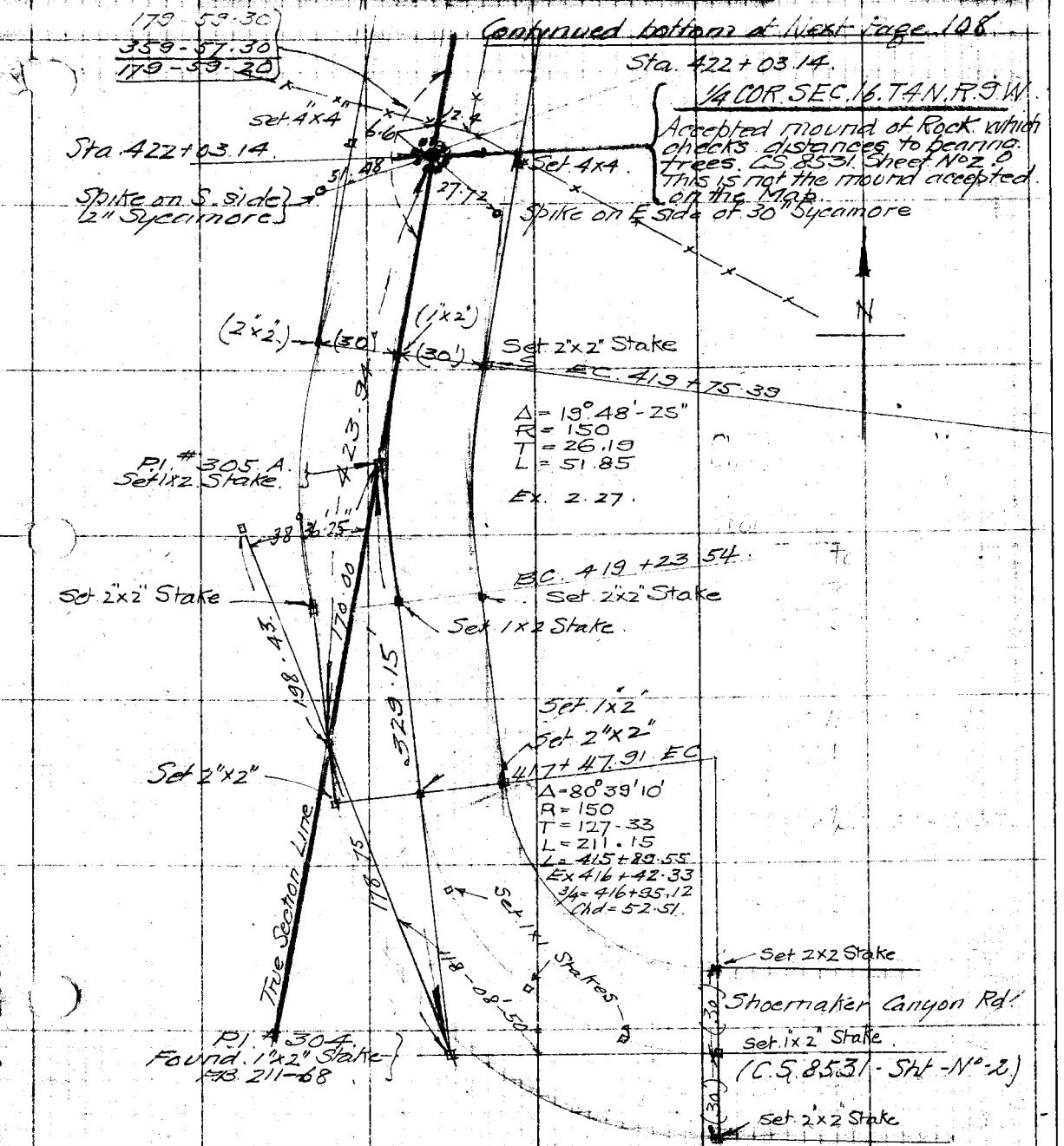

F. B. 211 Pg. 108

Platted by Max Higgins	W. O. No. 317-C D. S. O. No.
Date 5-25-25	Location Shoemaker Road
Map No. CS 8531-2	Surveyed by Rosecrans
Platting C'k'd by	Date 4-22-25
Date	Indexed

Continued bottom of Page 109

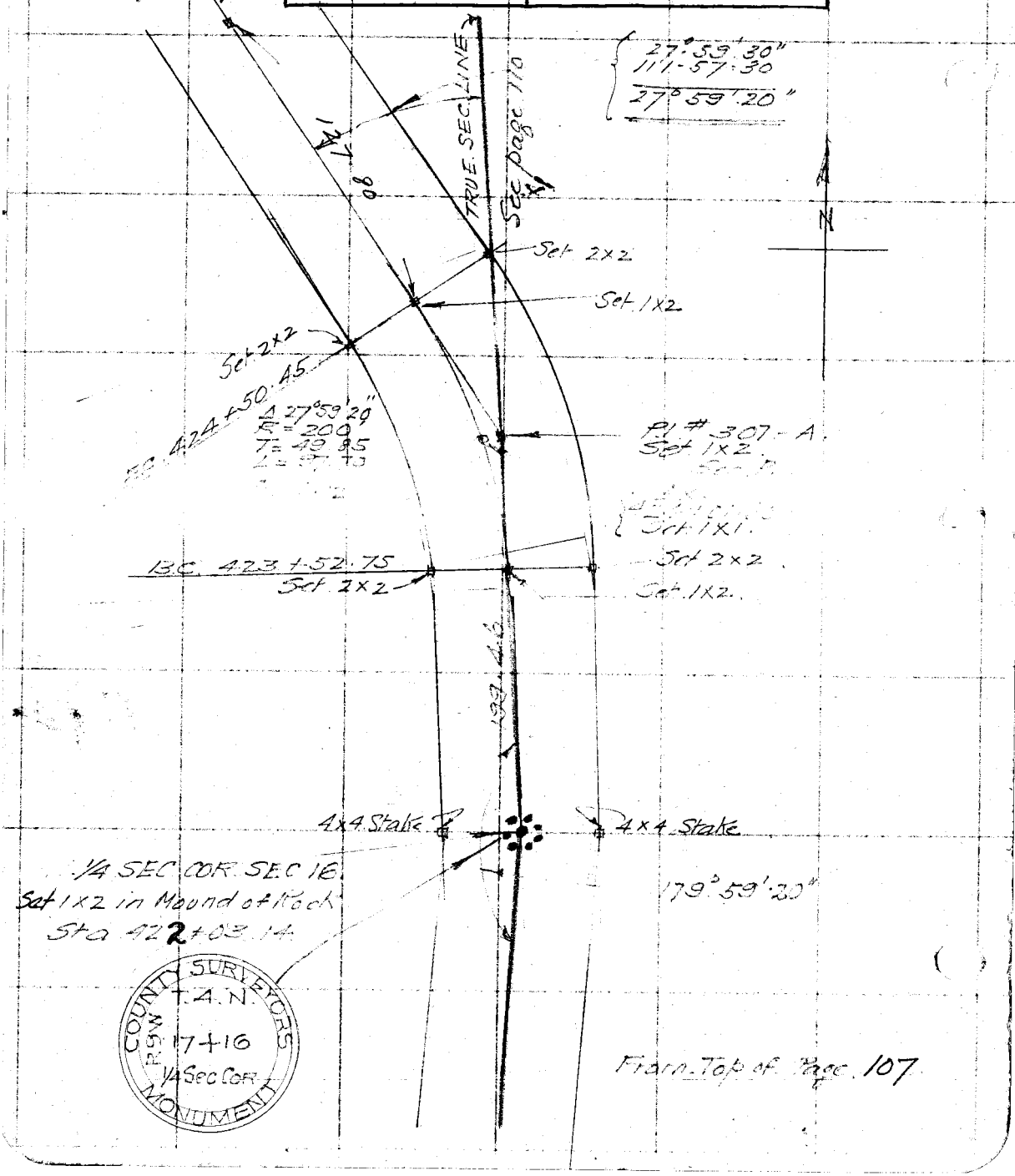

From Top of Page 107

F. B. 211 Pg. 109

Plotted by Max Higgins	W. O. No. 317C D.S.O. No.
Date 5-25-25	Location Shoemaker Road
Map No. 15853-2	Surveyed by Parsons
Platting C'k'd by	Date 4-22-25
Date	Indexed

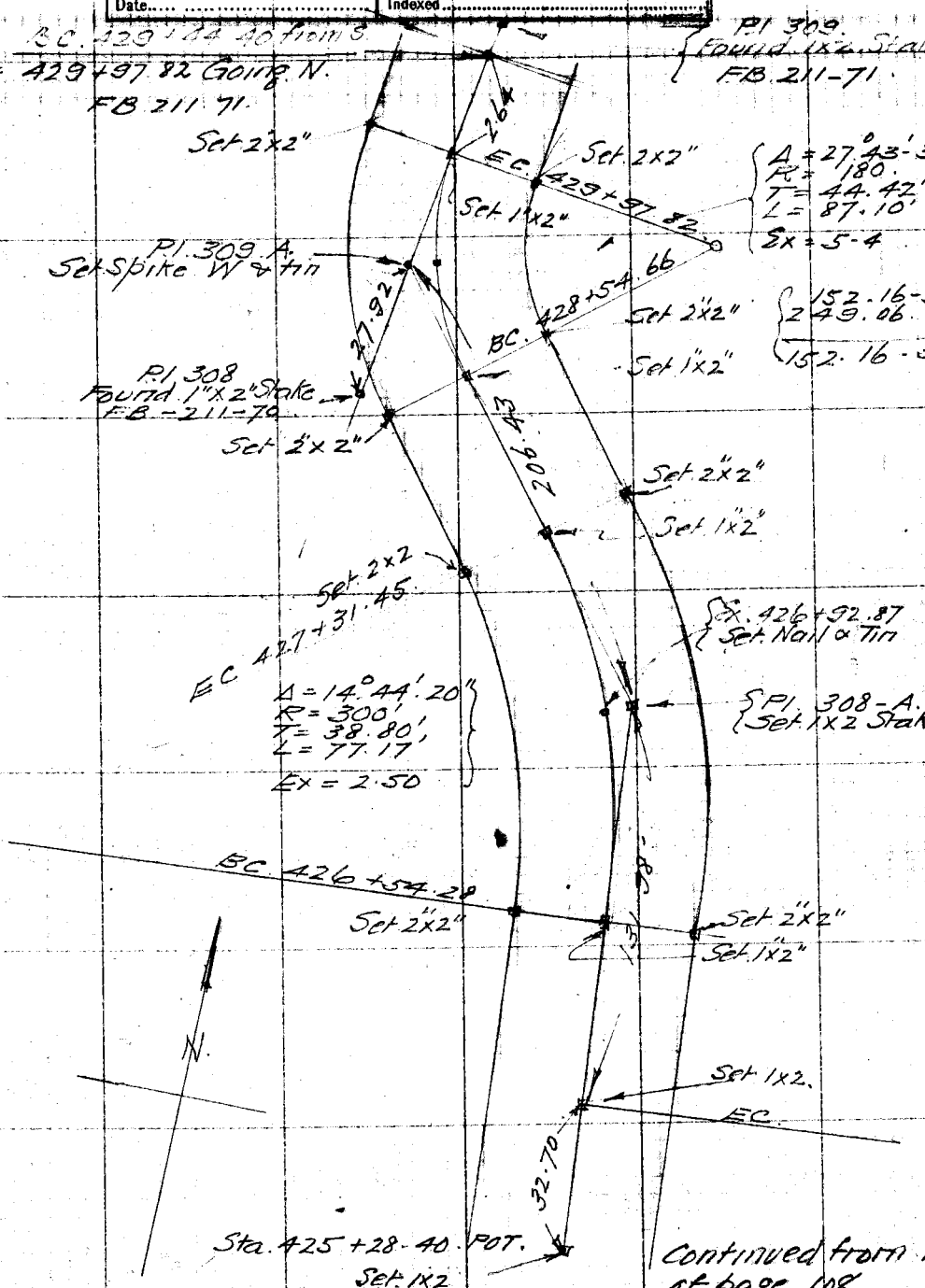

Continued from top of page 108.

F. B. 211 Pg. 148

Platted by Max Higgins	W. O. No. 317-C D. S. O. No.
Date 5.25 PO 25	Location Shoemaker Rd.
Map No. ES 8531-2	Surveyed by Rosecrans
Platting C'k'd by	Date 11.22.25
Date	Indexed

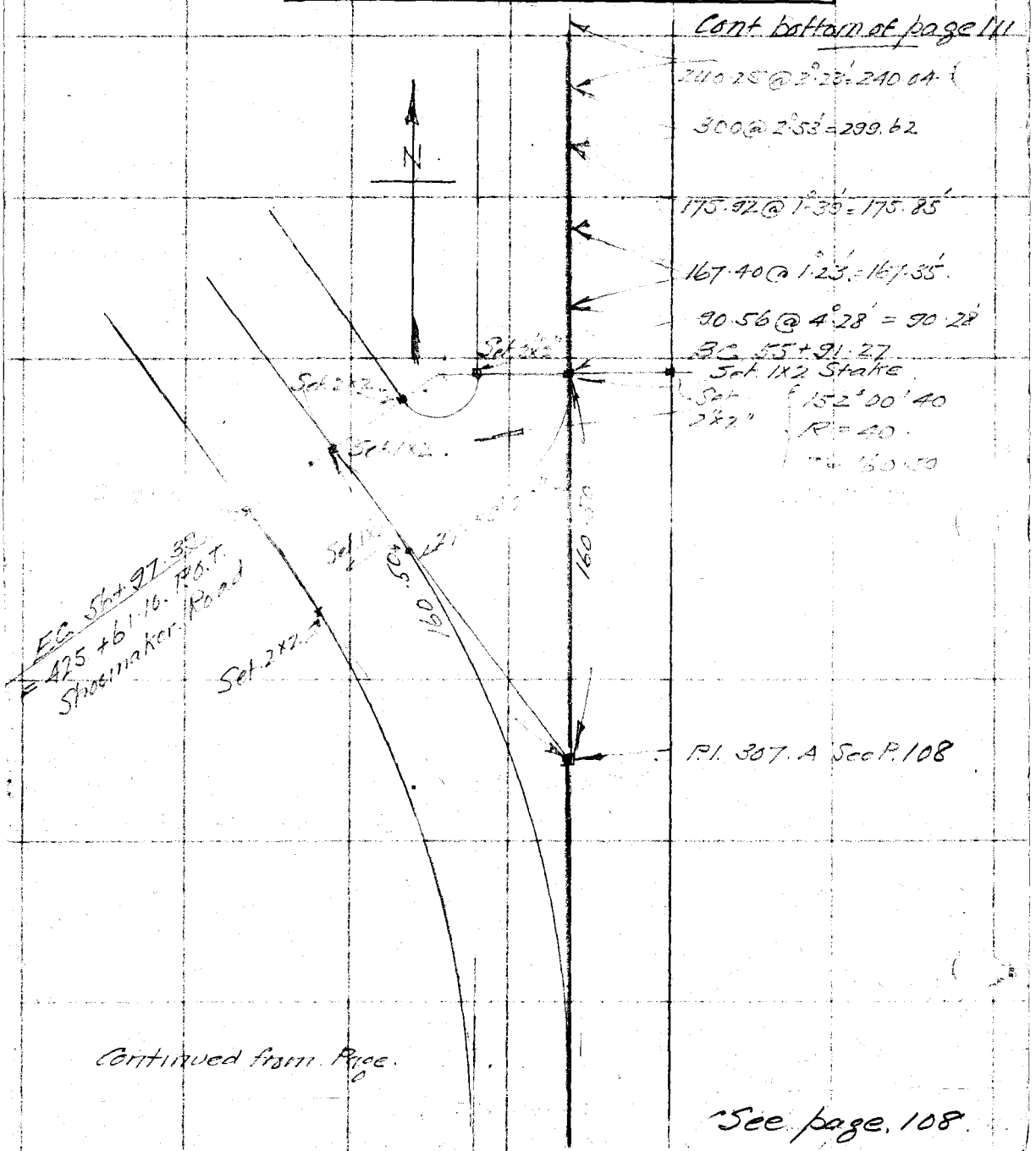

Platted by Max Higgins	W.O. No. 317-C D.S.O. No.
Date 5:25:25	Location Shoemaker Road
Map No. FS 8531-2	Surveyed by Rosecrans
Platting C'k'd by	Date 4:22:25
Date	Indexed

F. B. 211 Pg. 143

Continued bottom of Page 112

300.00 @ 2°15'
= 299.77

289.41' @ 0°46'
= 289.38'

300.00 @ 1°52'
299.84'

300.00 @ 1°59'
= 299.82'

300.00 @ 1°55'
299.83'

300.10 @ 2°33'
= 299.80

300' @ 2°25'
= 299.73.

109.59 @ 00
= 109.59'

300' @ 1°00'
= 299.96.

300' @ 1°38'
= 299.88'

298.63 @ 1°21'
= 298.55'

300 @ 2°11'
= 299.78

COUNTY SURVEYORS MONUMENT
T4N.
R9W
8 9
17 16

Set P.B.C. 10" down in Concrete marked as shown.
4X4 Hubs 42.43' @ 45° N.E. & S.W. for ties

Found old scribed Juniper stake in large mound of Rocks.
2640.86 from 1/4 of 16 & 17

Continued from P. 110

F. B. 211 Pg. 112

Platted by Max Higgins	W. O. No. 317-C D. S. O. No.
Date 5-25-25	Location Shoemaker Road
Map No. F.S. 8531-2	Surveyed by Rosecrans
Platting C'k'd by	Date 4-22-25
Date	Indexed

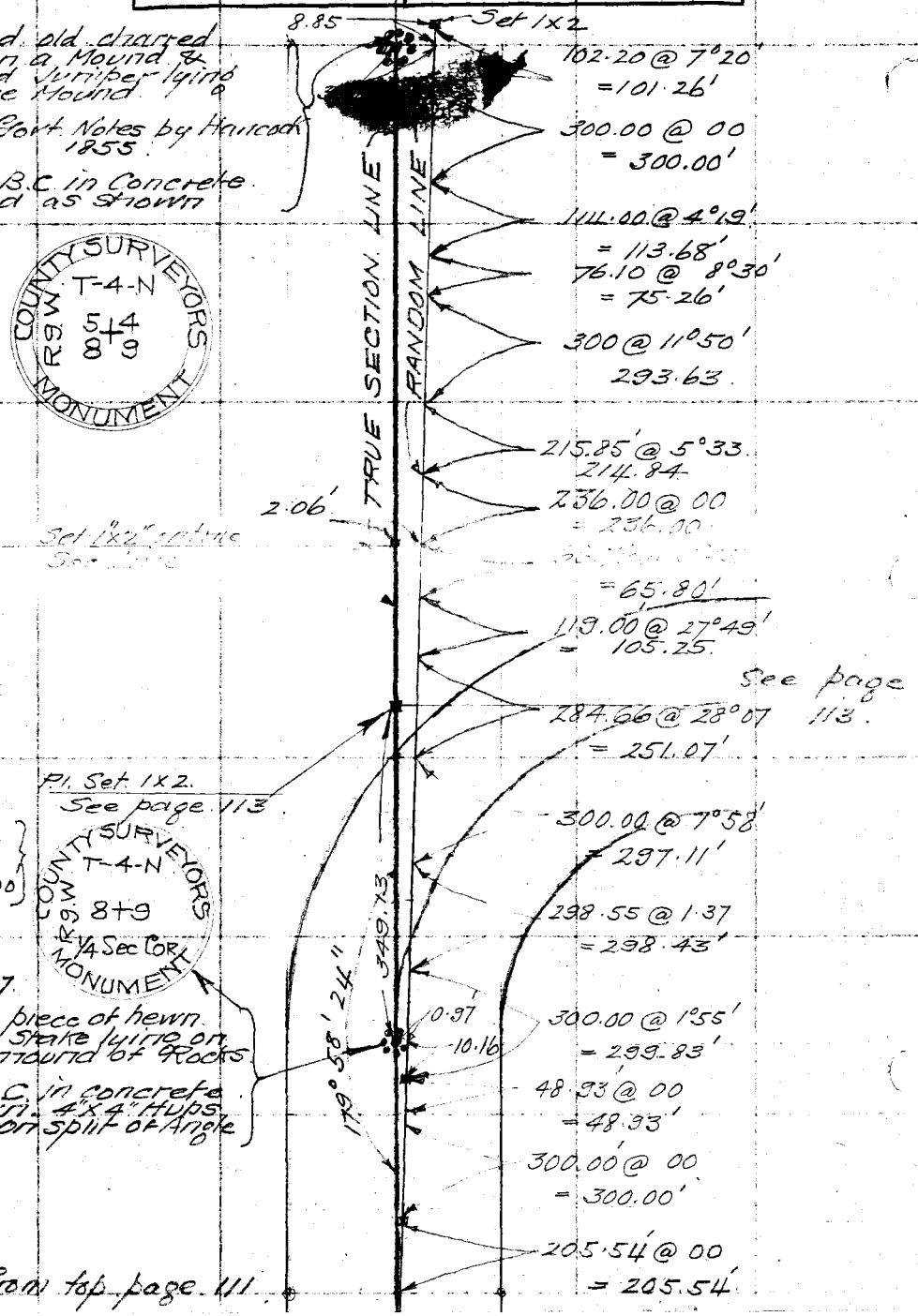

Cont. from top page 111.

Platted by Max Higgins	W.O. No. 317-C D.S.O. No.
Date 5/25/25	Location Shoemaker Rd
Map No. CS 8531-2	Surveyed by Rosecrans
Platting C'k'd by	Date 4/22/25
Date	Indexed

F.B. 211 Pg. 145

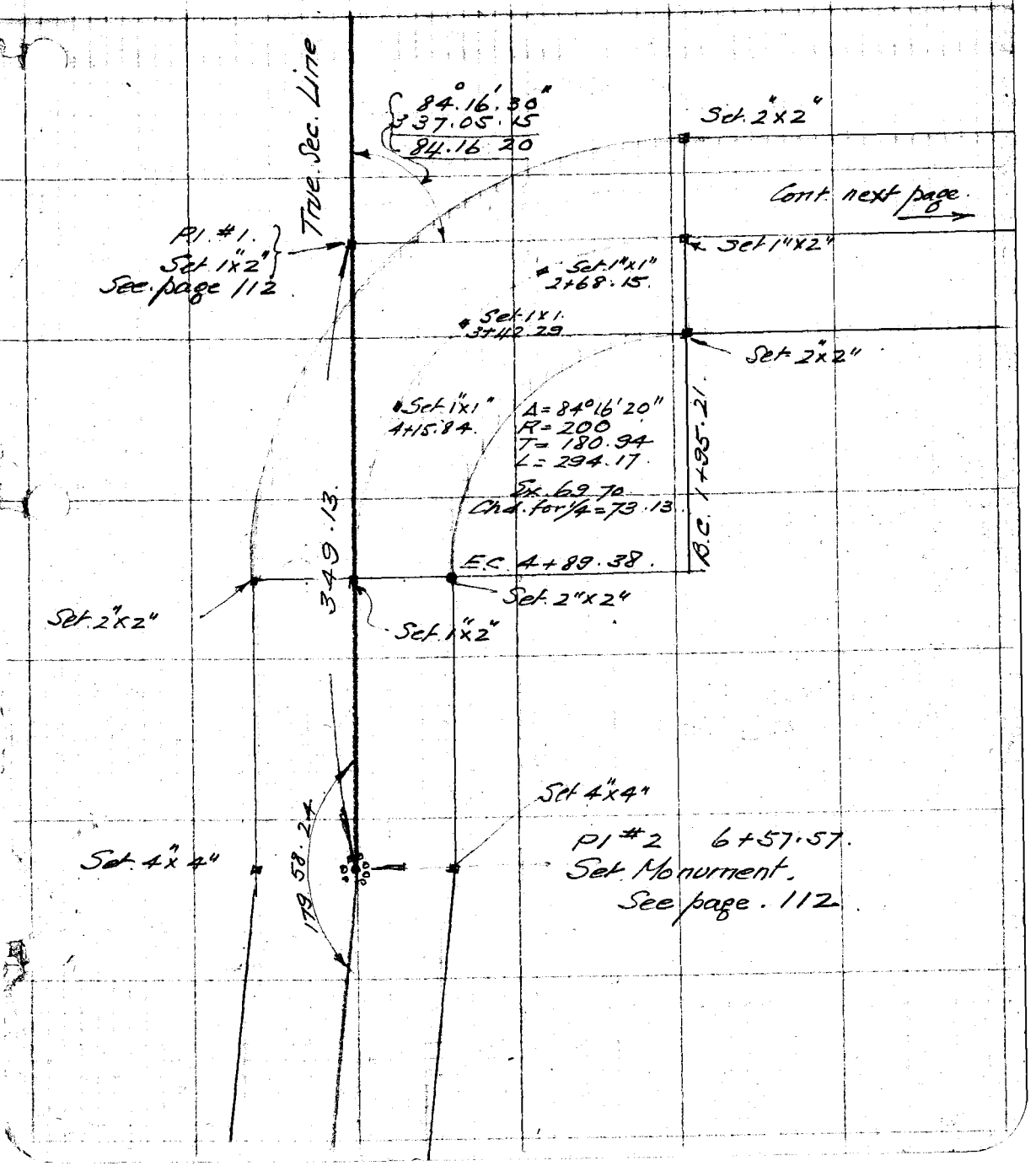

F. B. 214 Pg. 114

Platted by Max Higgins	W. O. No. 317-C D. S. O. No.
Date 5/25/25	Location Shoemaker Road
Map No. 53.8531-2	Surveyed by Rosecrans
Platting C'k'd by	Date 4/22/25
Date	Indexed

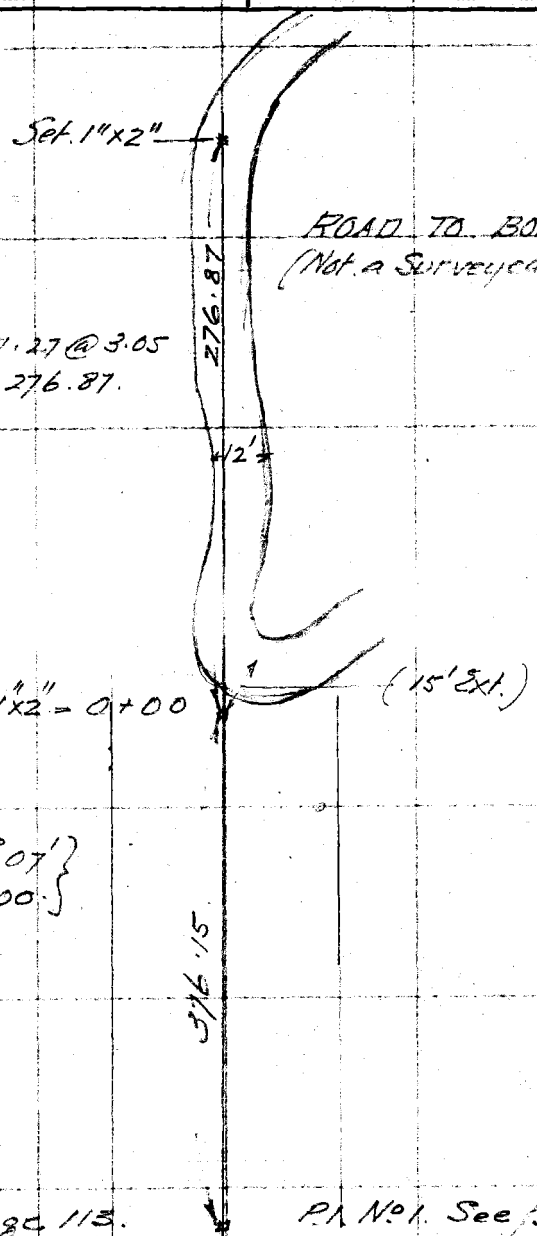

Cont. from page 113.

P.A. No. 1. See page 8.

Date _____ Notes by _____ Chief Party _____ F.B. 211 Pg. 147

Plotted by _____	W. O. No. _____ D. S. O. No. _____
Date _____	Location _____
Map No. _____	Surveyed by _____
Plotting C'k'd by _____	Date _____
Date _____	Indexed _____

NOTE: ANY ADDITION OR CHANGES ON THIS SHEET MUST BE MADE OR CIRCLED IN RED. WITH DATE AND NAME OF PERSON MAKING CHANGE.

DO NOT EXTEND NOTES THIS SIDE OF THIS LINE

RETURN TO
LOS ANGELES COUNTY SURVEYOR

RETURN TO
LOS ANGELES COUNTY SURVEYOR

NOTE: ANY ADDITION OR CHANGES ON THIS SHEET MUST BE MADE OR CIRCLED IN RED, WITH DATE AND NAME OF PERSON MAKING CHANGE.

DO NOT EXTEND NOTES THIS SIDE OF THIS LINE

211

F.B. _____ PG. _____ Chief Party _____ Notes by _____ Date _____