Date_____ Notes by_____ Chief Party_____ F. B._____ PG._____

Platted by_____	W. O. No._____ D. S. O. No._____
Date_____	Location_____
Map No._____	Surveyed by_____
Platting C'k'd by_____	Date_____
Date_____	Indexed_____

Note: ANY ADDITIONS OR CHANGES ON THIS SHEET MUST BE MADE OR CIRCLED IN Red. WITH DATE AND NAME OF PERSON MAKING CHANGE.

Do not extend notes this side of this line

RETURN TO LOS ANGELES COUNTY SURVEYOR

F.B. 213 PG. Index Chief Party Notes by Date

F. B. NO. 213

Pages: Index, 1, 2, 3, 4, 4A to 4D incl.,
5 to 86 incl.

RETURN TO
LOS ANGELES COUNTY SURVEYOR

Do not extend notes this side of this line

Notes: ANY ADDITIONS OR CHANGES ON THIS SHEET MUST BE MADE OR CIRCLED IN Red. WITH DATE AND NAME OF PERSON MAKING CHANGE.

Date ..... Notes by ..... Chief Party ..... F.F.B. 213 Pg. Title

Plotted by	W.O. No. ..... D.S.O. No. .....
Date	Location .....
Map No.	Surveyed by .....
Plotting C'k'd by	Date .....
Date	Indexed .....

Pacoima Canyon Road Survey Pgs. 71-84

RETURN TO
LOS ANGELES COUNTY SURVEYOR
FLOOD CONTROL

Notes: ANY ADDITION OR CHANGES ON THIS SHEET MUST BE MADE OR CIRCLED IN RED, WITH DATE AND NAME OF PERSON MAKING CHANGE.

Do not extend notes to the side of this line.

F-P.B. Pg. Chief Party. Notes by Date

Platted by	W.O. No. D.S.O. No.
Date	Location
Map No.	Surveyed by
Platting C'k'd by	Date
Date	Indexed

RETURN TO

LOS ANGELES COUNTY SURVEYOR
FLOOD CONTROL

Do not extend notes this side of this line.

Note! ANY ADDITION OR CHANGES ON THIS SHEET MUST BE MADE OR CIRCLED IN Red, WITH DATE AND NAME OF PERSON MAKING CHANGE.

COPIES TO

ANTELOPE VALLEY

(REGIONAL OFFICE)

pages 1 thru 68

FB 213-1

Platted by.....	W. O. No..... D. S. O. No.....
Date.....	Location.....
Map No.....	Surveyed by.....
Platting C'k'd by.....	Date.....
Date.....	Indexed.....

Township 8 North
Range 10 West

SUPPLEMENT TO
F.B. 208-F3209

Showing description
of Corners, references
and ties.

J.R. McHenry
W.M. Holmes
J.H. Ott
J. Gregory
L.S. Hammond

April 23 to '23

R13-2

Plotted by	W. O. No. D. S. O. No.
Date	Location
Map No.	Surveyed by
Drafting Ck'd by	Date
	Indexed

FB 213-3

Plotted by.....	W. O. No..... D.S.O. No.....
Date.....	Location.....
Map No.....	Surveyed by.....
Plotting C'k'd by.....	Date.....
Date.....	Indexed.....

Index to Section Corners

[Description, ties, etc.]

in

T8N R10W

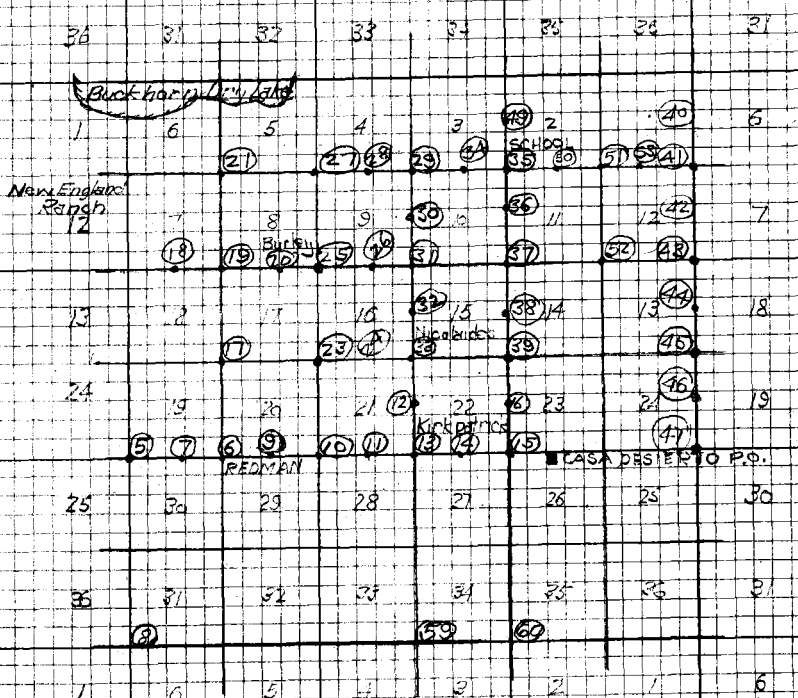

SUPPLEMENT TO FIELD BOOK 2086 209

FB#3-4

Plotted by.....	W.O. No..... D.....
Date.....	Location.....
Map No.....	Surveyed by.....
Plotting C'k'd by.....	Date.....
Date.....	Indexed.....

FBT13-4A

Plotted by	W.O. No. D.S.O. No.
Date	Location
Map No.	Surveyed by
Plotting C'k'd by	Date
Date	Indexed

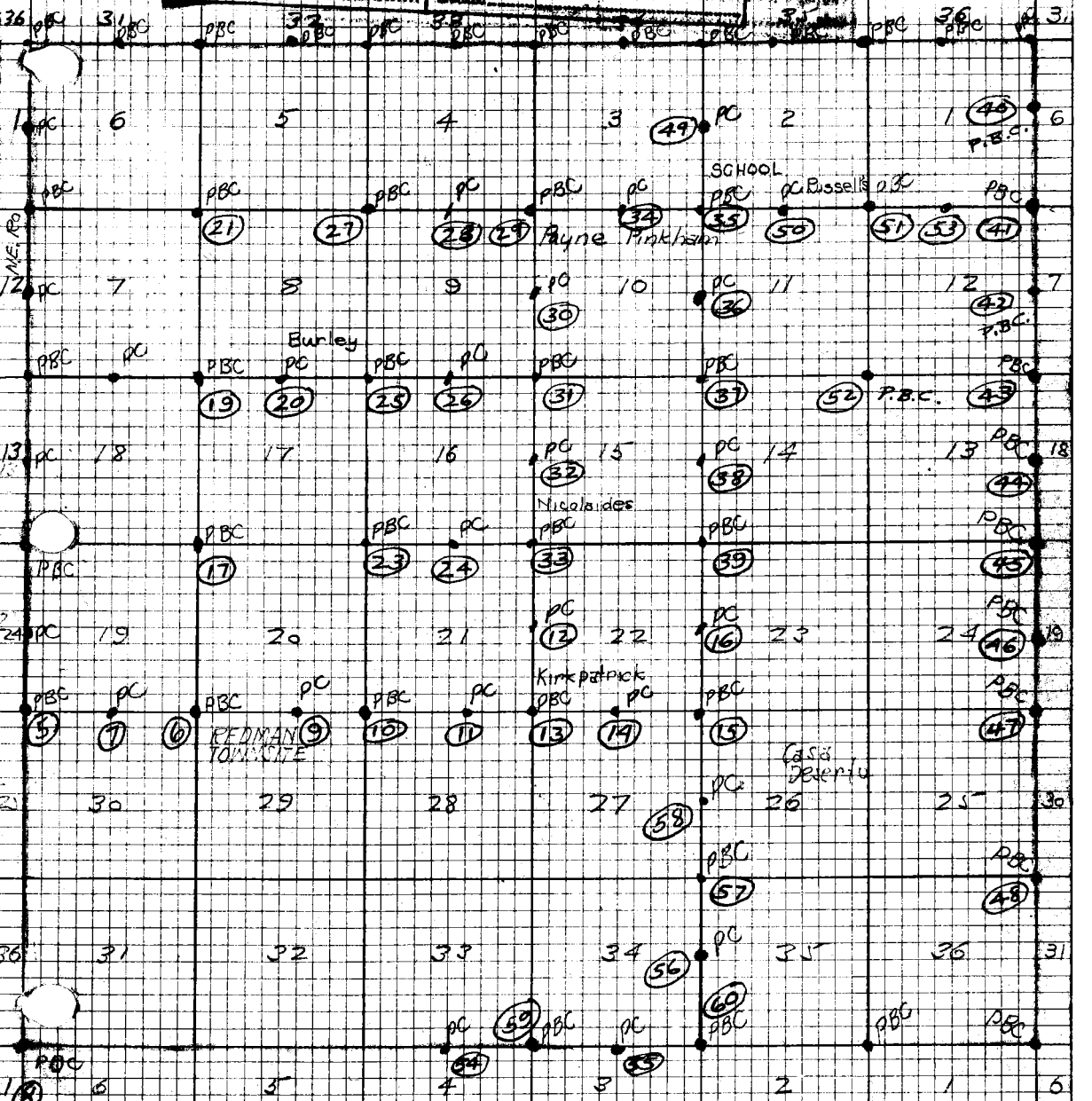

PBC = I.P with brass cap set in concrete. PC = I.P. set in concrete

T8N R10W

Red numbers in circles refer to Page on which corners are shown.

FB213-4B

Plotted by.....	W. O. No..... D.S.O. No.....
Date.....	Location.....
Map No.....	Surveyed by.....
Mapping C'k'd by.....	Date.....
	Indexed.....



F.B.213-4B

[illegible] amended complaint to be filed. Then such an amended complaint may be filed, otherwise not.

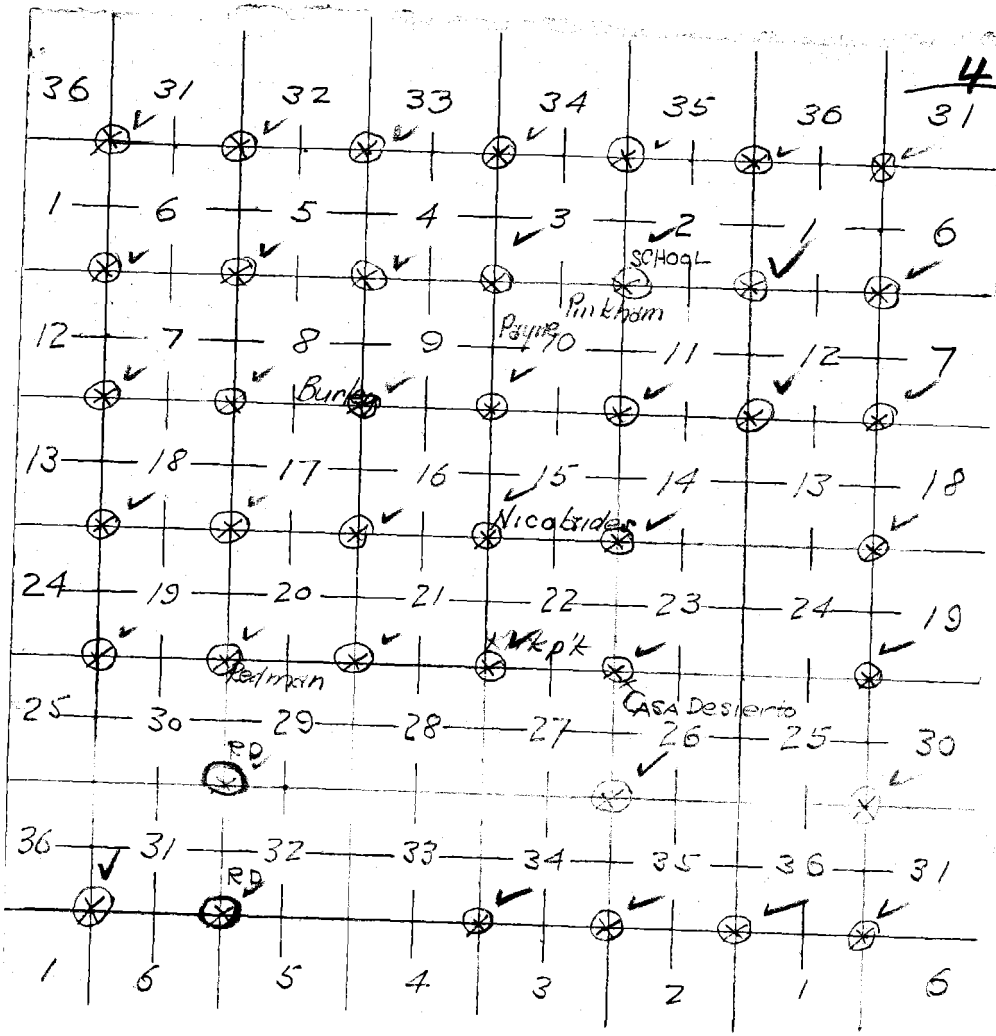

Section Corners

T 8 N R 10 W

Palmdale
Apr 23 1923

F.B. 213 4D



(21)

1/4 Cors

T S N R10W

FB213-5

Plotted by	W. O. No. 283 D.S.O. No.
Date	Location T8N R10W
Map No.	Surveyed by J R McHenry
Plotting C'k'd by	Date 4/24/23
Date	Indexed

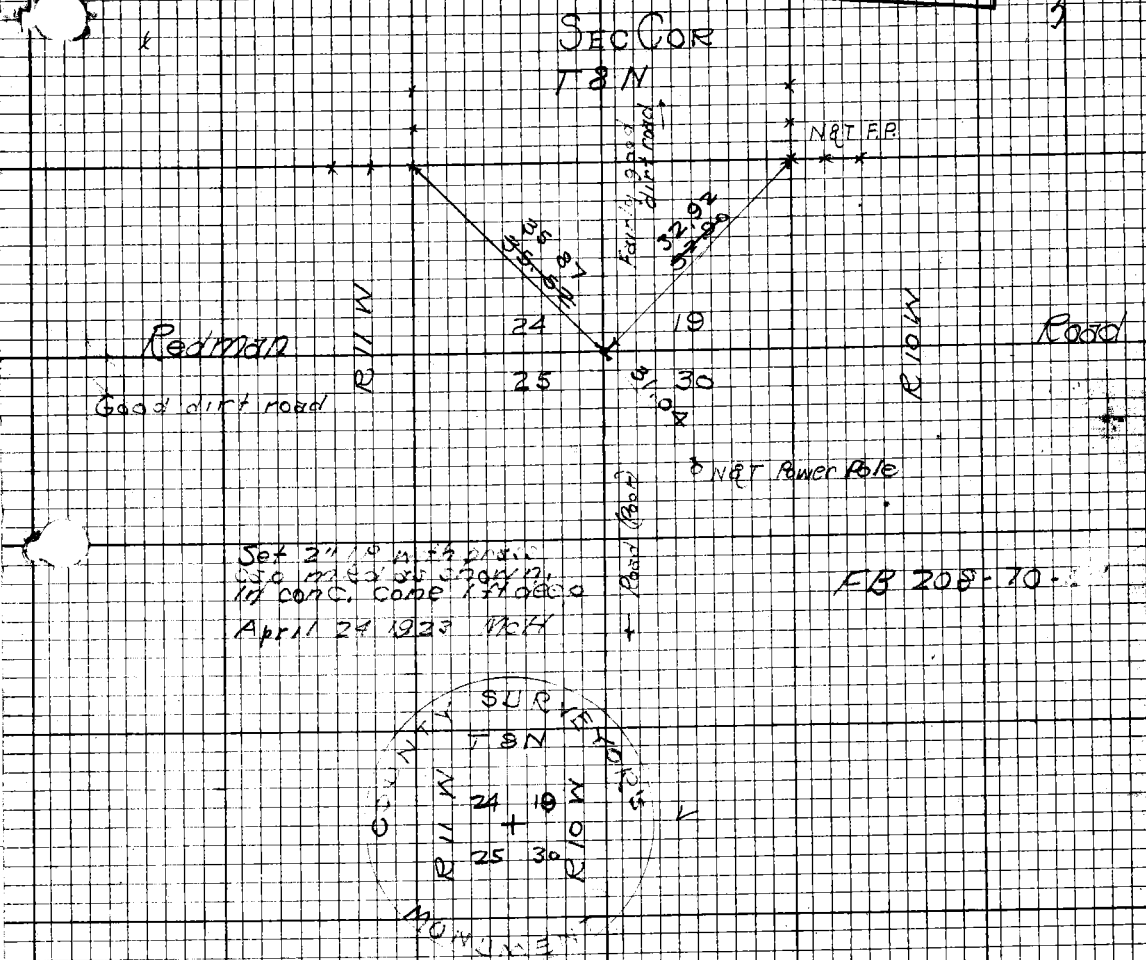

FB213-6

Platted by	W. O. No. 283 D. S. O. No.
Date	Location T8N R10W
Map No.	Surveyed by J. R. McHenry
Platting C'k'd by	Date 4/24/23
Date	Indexed

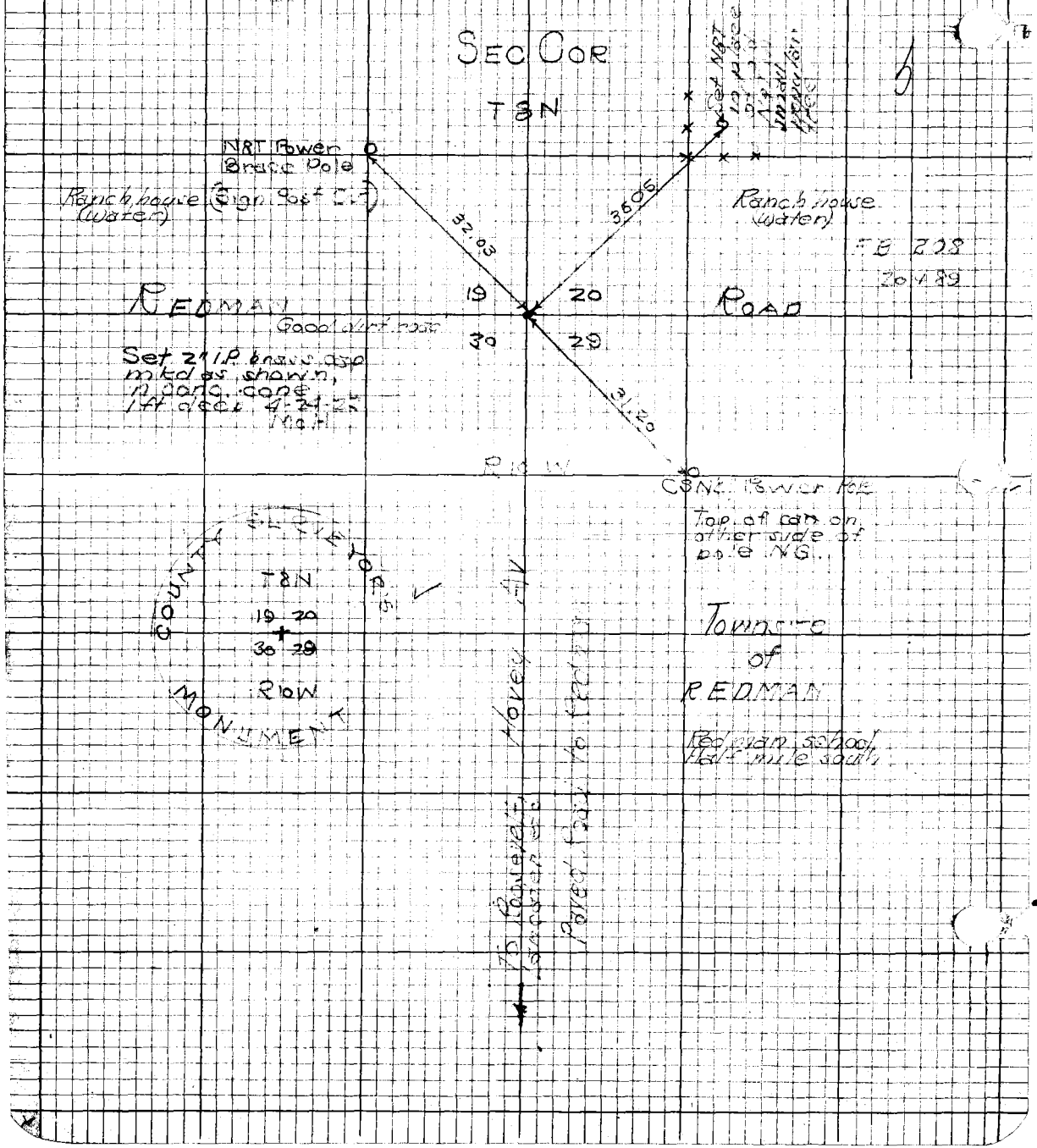

FB213-7

Plotted by	W.O. No. 283 D.S.O. No.
Date	Location T8N R10W
Map No.	Surveyed by J.R. McHenry
Plotting C'k'd by	Date 4/24/23
Date	Indexed

1/4 Cor
bet Secs 19-30
Half mile West of Redman

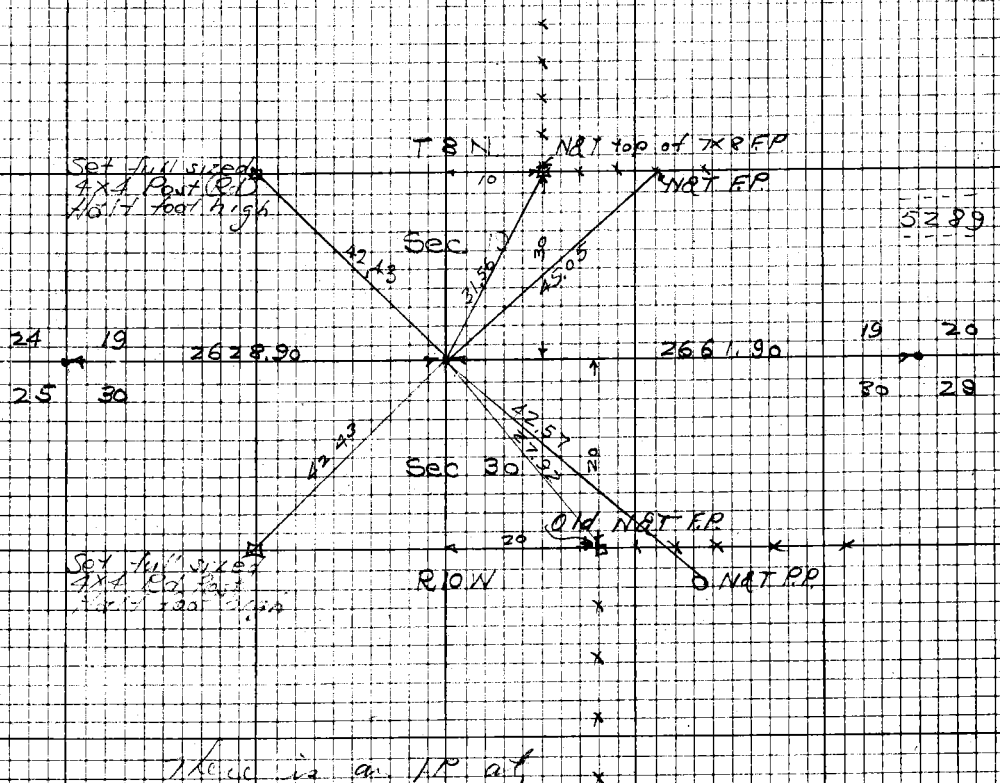

There is an IP at this Cor but do not remember whether I left the one in that was there or set one. Will check McHenry

F.B. 213-8

Plotted by	W.O. No. 283 D.S.O. No.
Date	Location T8N R10W
Map No.	Surveyed by J. R. McHenry
Plotting C'k'd by	Date 4/30/23
Date	Indexed

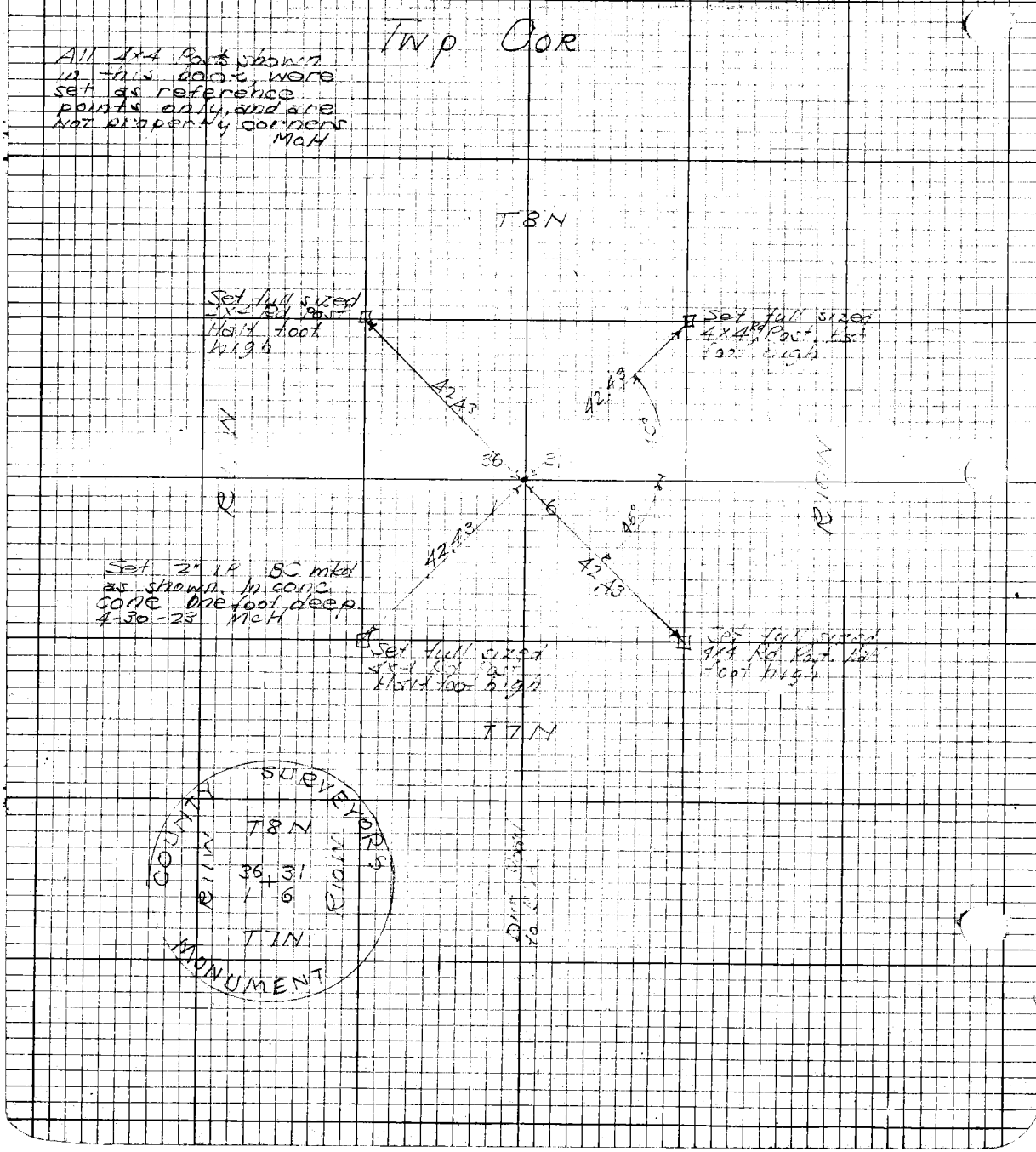

FB213-9

Platted by	W.O. No. 283 D.C.O. No.
Date	Location TENDION
Map No.	Surveyed by J.R. McHenry
Plotting Q'k'd by	Date 4/30/23
	Indexed

1/4 COR

bet Secs 20-29 Half mile

East of Redman

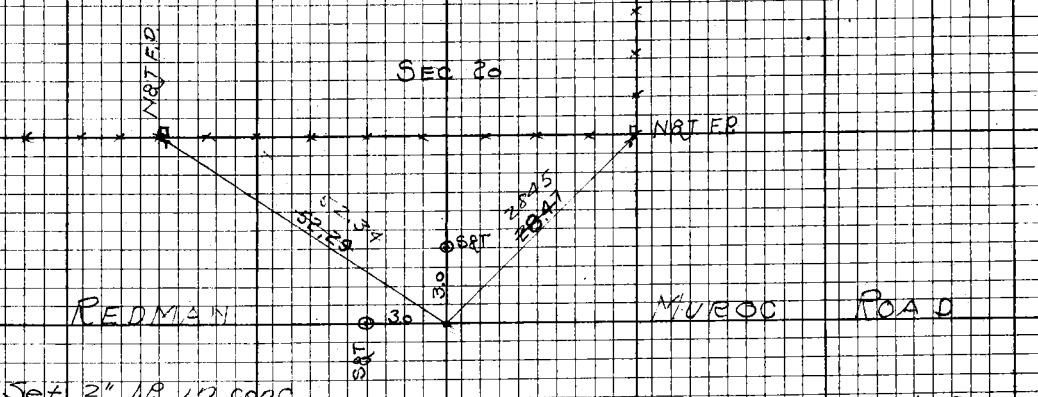

Set 2" I.P. in conc
One foot deep
4-30-23

Set S&T 3.0 N & 3.0 N

Sec 29

FB 213-10

Plotted by	W. O. No. 283 D. F. O. No.
Date	Location T 8 N R 10 W
Map No.	Surveyed by J. P. McHenry
Plotting C'k'd by	Date 4/24/23
Date	Indexed

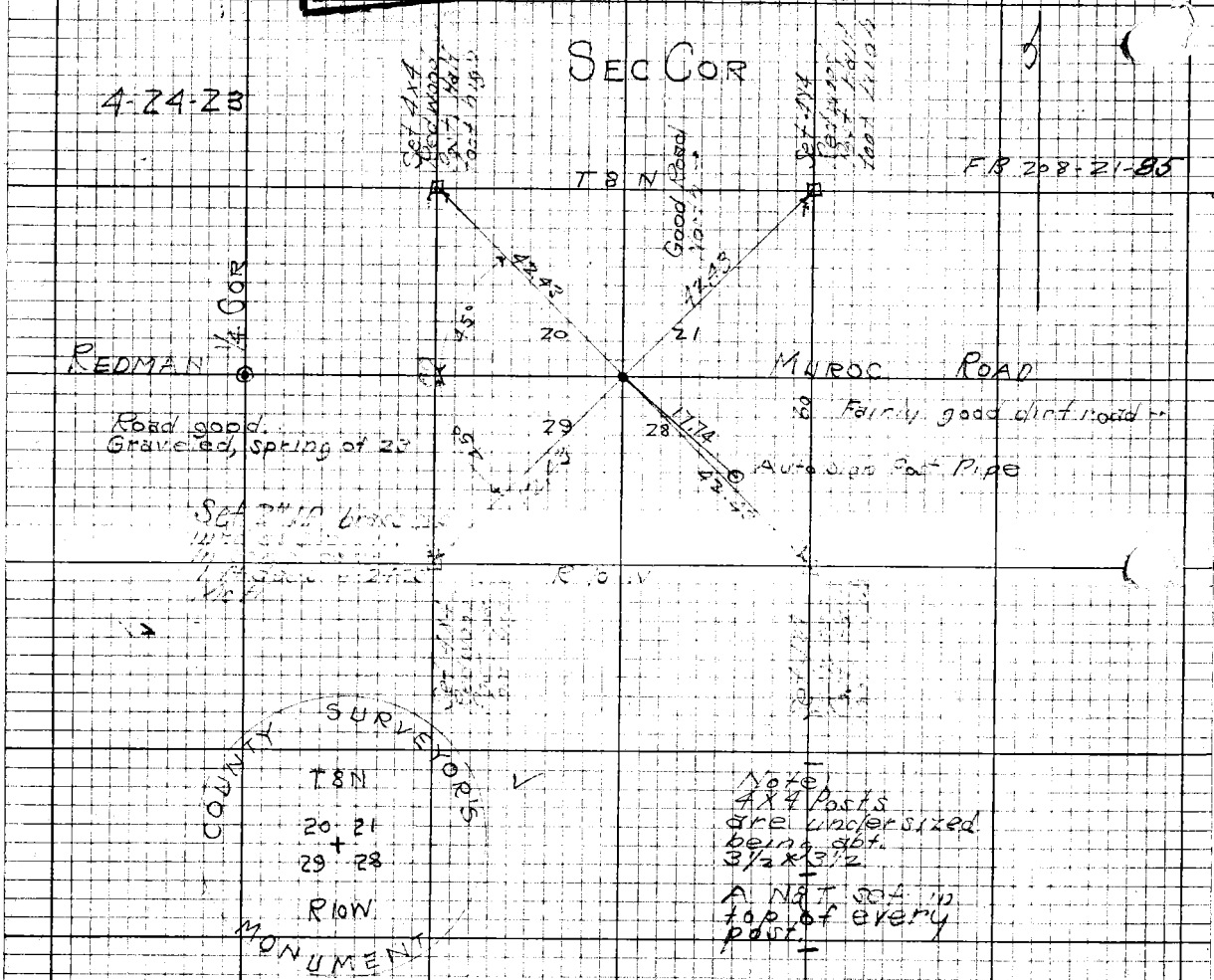

FB 213-11

Plotted by	W. O. No. 283 D. S. O. No.
Date	Location T 8 N R 10 W
Map No.	Surveyed by J. R. McHenry
Plotting C'k'd by	Date 4/30/
Date	Indexed

1/4 Cor

bet Secs 21-28

One and one-half miles East of Redman

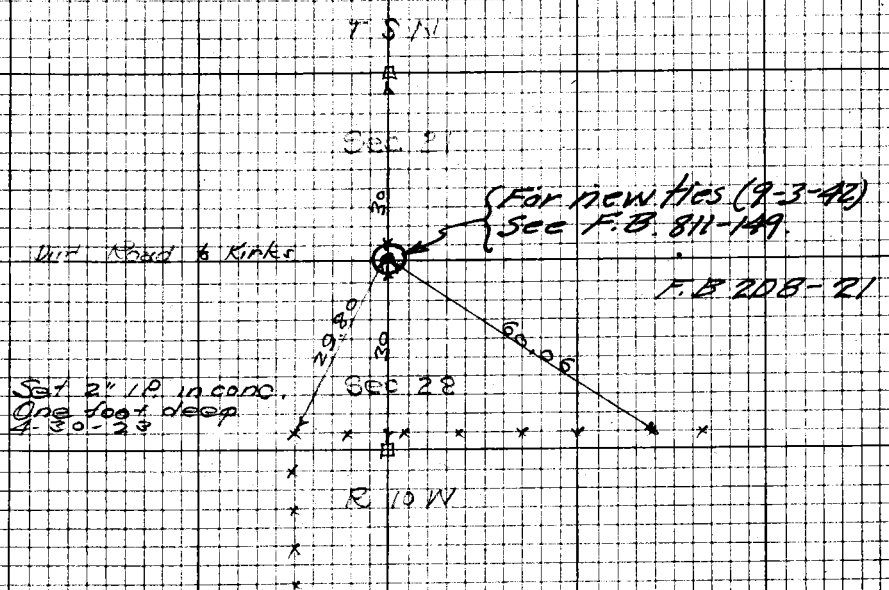

FB 213-12

Plotted by	W.O. No. 283 D.S.O. No.
Date	Location T8N R10W
Map No.	Surveyed by J. P. McHenry
C'k'd by	Date 4/28/23
	Indexed



FB 213-13

Plotted by	W.O. No. 283 D.S.O. No.
Date	Location TAMPION
Map No.	Surveyed by J.R. McHenry
Plotting C'k'd by	Date 4/24/23
Date	Indexed

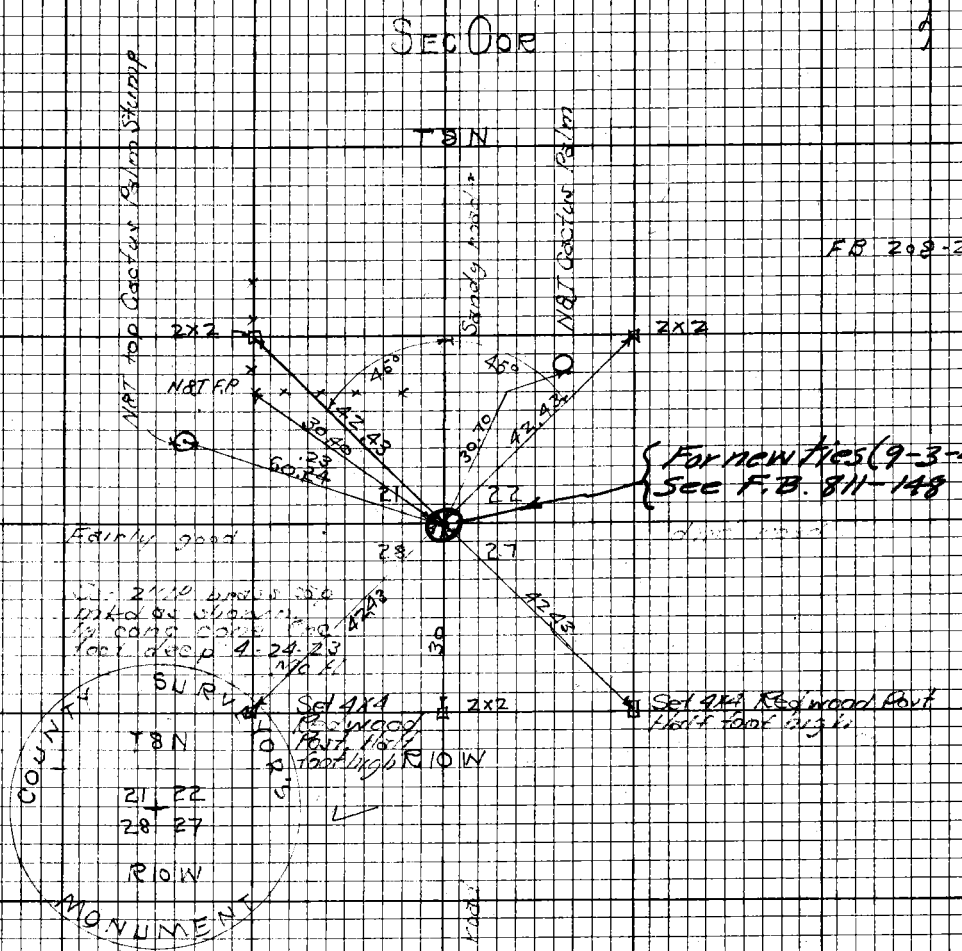

F.B. 213-14

Plotted by	W.O. 283
Date	T8N R10W
Map No.	Surveyed by J. R. McHenry
Plotting C'k'd by	Date 4/28/23
Date	Indexed

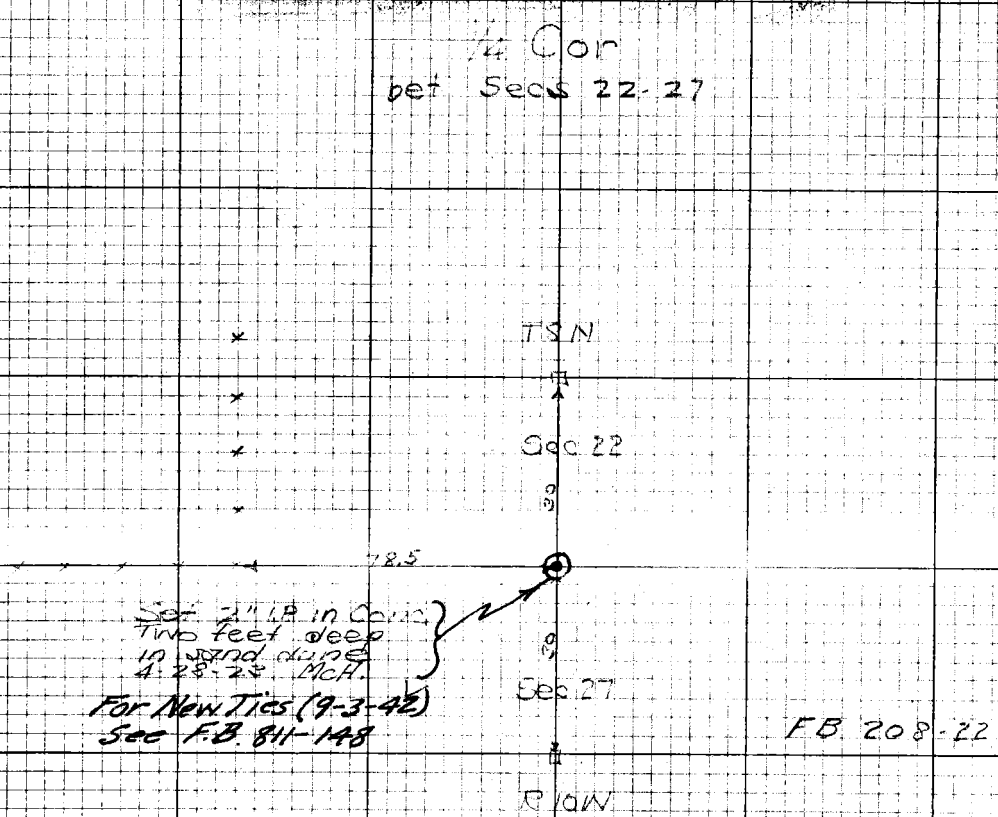

F.B. 213 - 15

Drafted by.....
Date.....
Map No.....
Plotting C'k'd by.....
Date.....

W. O. No. 223 D. S. O. No.....
Location T. 8 N. R. 10 W.
Surveyed by G. L. Mackay
Date 4/26/43
Inspected.....

Sec Cor

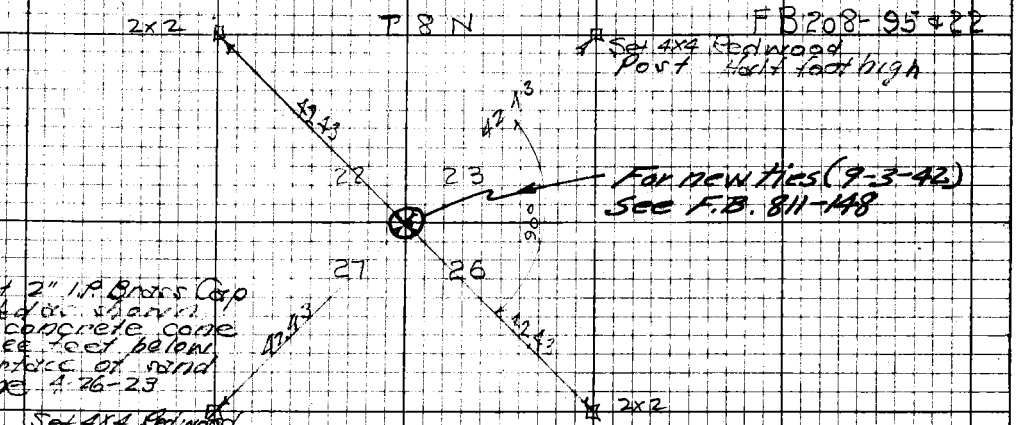

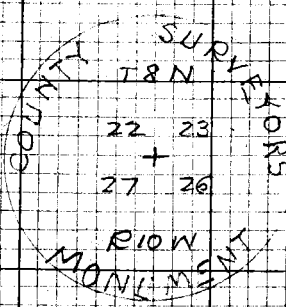

F.B. 9213-16

Plotted by	W. O. No. 282 D. S. O. N
Date	Location T8N R10W
Map No.	Surveyed by J. R. McClarty
Plotting C'k'd by	Date 4/28/23
Map	Indexed

1/4 COR

F.B. 208-95

T 9 N

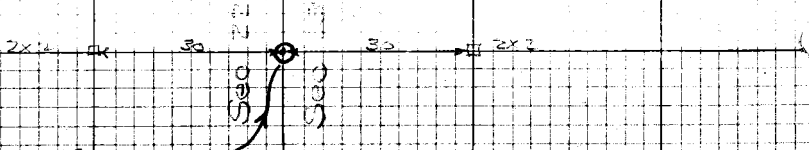

Set 2" IP in conc
one foot deep
4-28-23 MCH

For New Tics (8-21-42)
See F.B. 811-145

R 10 W

F.B.-213-17

Plotted by	W.O. No. 283 D.S.O. No.
Date	Location T 8 N R 10 W
Map No.	Surveyed by J. P. McHenry
Plotting C'k'd by	Date 4/25/83
Date	Indexed

SEC COR

T 8 N

FB 208-89875

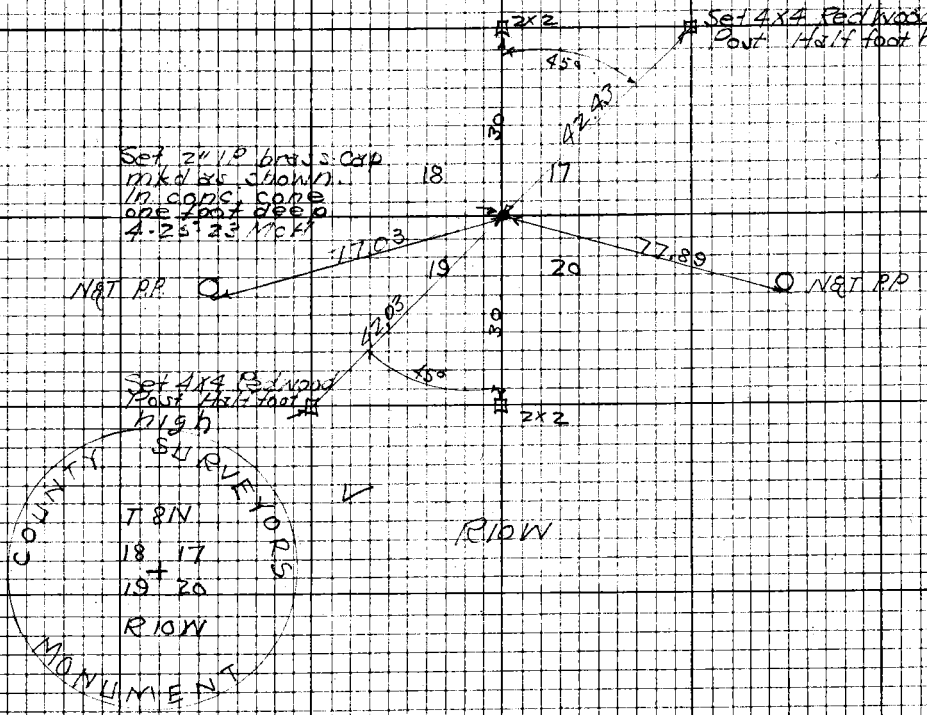

F.B. 213-20

Plotted by	W. O. No. 283
Date	Location T8N R10W
Map No.	Surveyed by J. R. McHenry
Plotting C'k'd by	Date 5/1/23
Date	Indexed

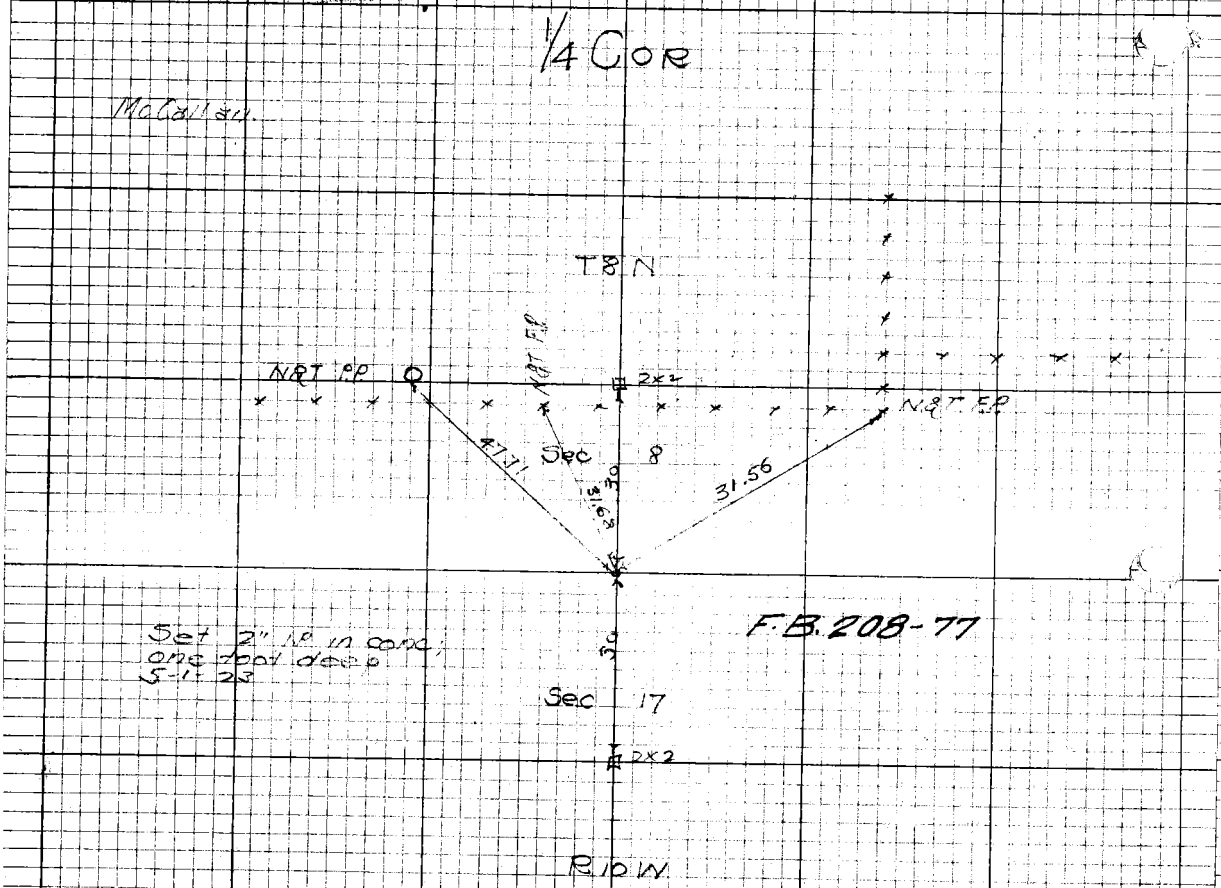

F.B. 213-21

Plotted by	W.O. No. 283 B.S.O. No.
Date	Location T8N R10W
Map No.	Surveyed by J. A. McHenry
Plotting C'k'd by	Date 4/25/23
Date	Indexed

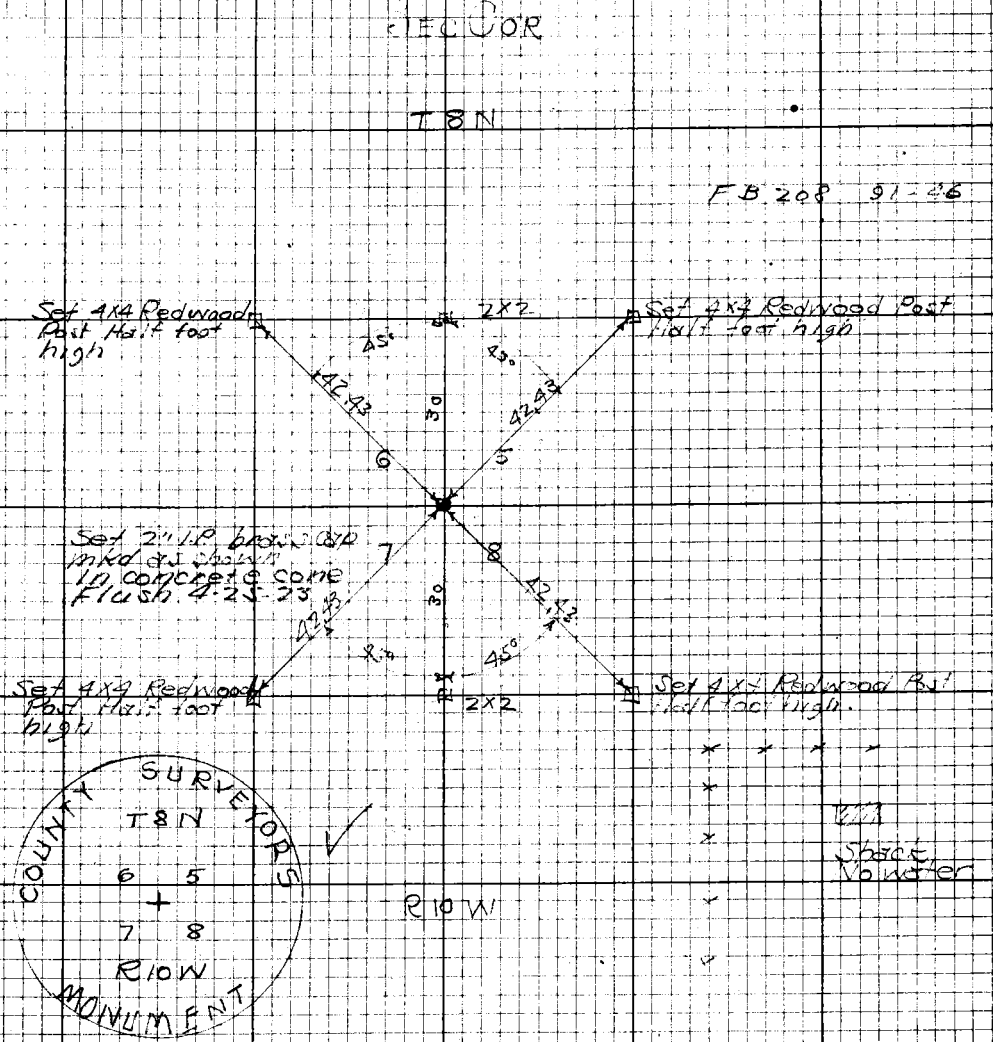

F.B. 213-22

Platted by	W. O. No. D. S. O. No.
Date	Location
Map No.	Surveyed by
Platting C'k'd by	Date
Date	Indexed

F.B.-213-23

Plotted by	W. O. No. 289 D. S. O. No.
Date	Location T8N R10W
Map No.	Surveyed by J. R. McHenry
Plotting C'k'd by	Date 4/25/23
Date	Indexed

SEC COR

T8N

FB 208 85-74

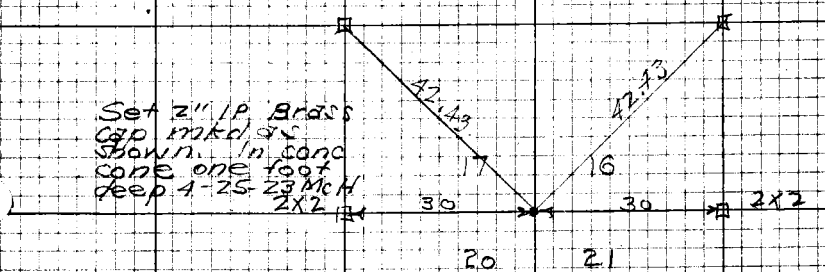

R10W

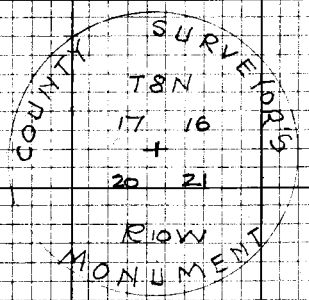

F.B. 213-24

Plotted by	W.O. No. 283 O.S.O. No.
Date	Location T8N R10W
Map No.	Surveyed by J. R. McHenry
Plotting C'k'd by	Date 4/30/23
	Indexed



F.B. 213-25

Checked by	W.O. No. 283 D.S.D. No.
Date	Location T8N R10W
Map No.	Surveyed by J.R. McHenry
Plotting C'k'd by	Date 4/25/23
Date	Indexed

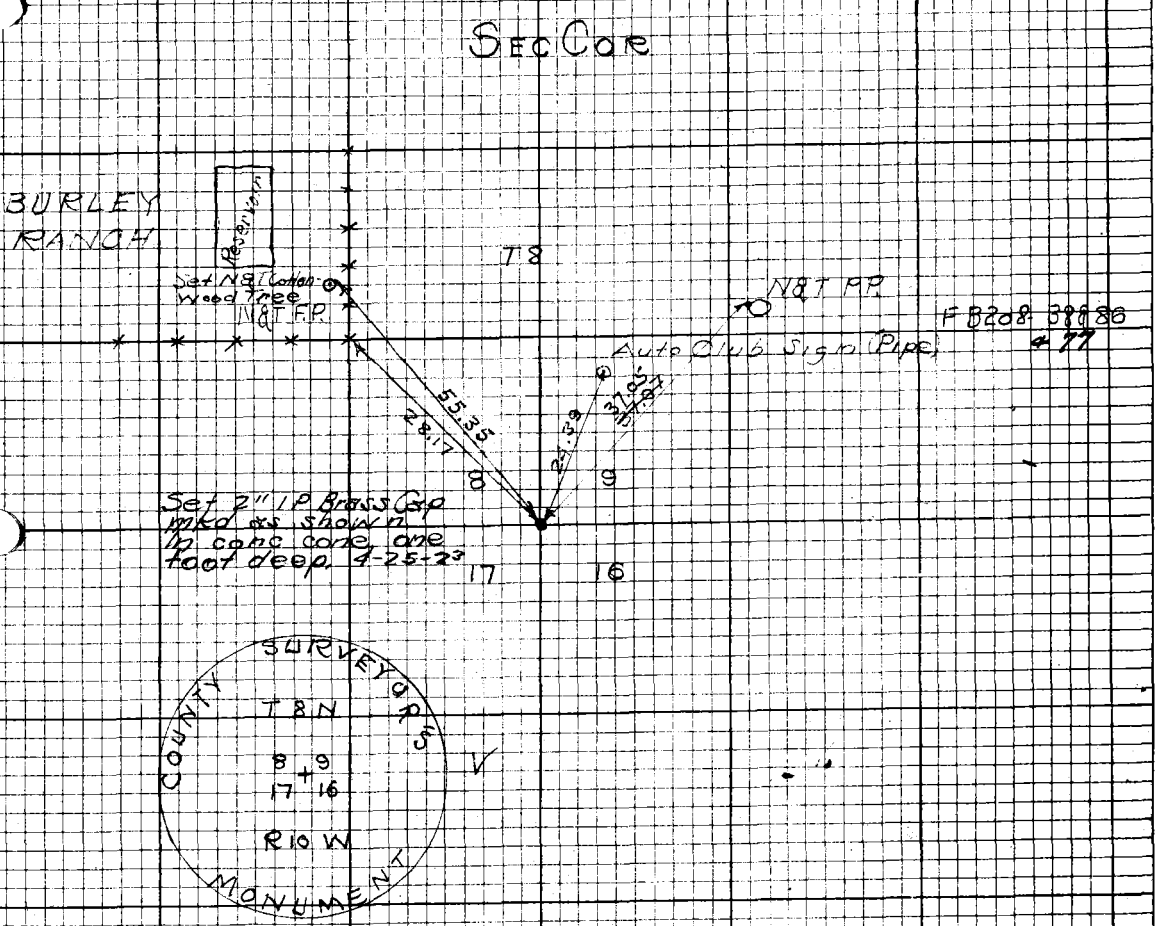

F.B 8-213-28

Plotted by	W.O. No. 283 D.S.O.
Date	Location TENRIDGE
Map No.	Surveyed by V. R. McHenry
Plotting C'k'd by	Date 4/28/23
Date	Indexed

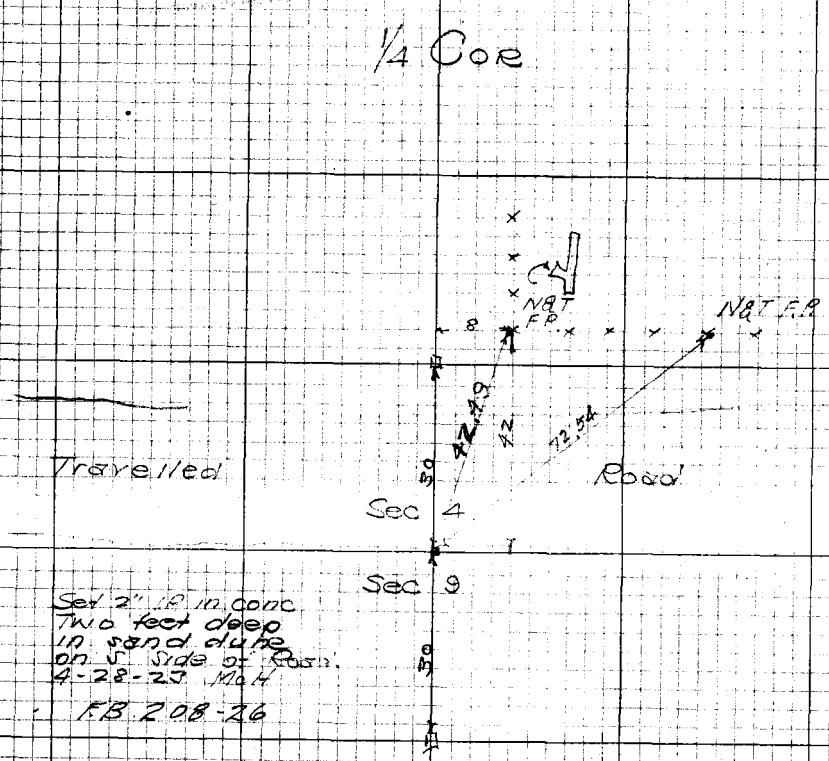

Set 2" IP in conc
Two feet deep
in sand dune
on S side of Road.
4-28-23 McH

F.B 208-26

FB 213-29

Plotted by	W.O. No. 283 D.S.O. No.
Date	Location T8N R10W
Map No.	Surveyed by J.R. McHenry
Plotting C'k'd by	Date 4/25/23
Date	Indexed

SEC COR

T8N

FB 208-26-79

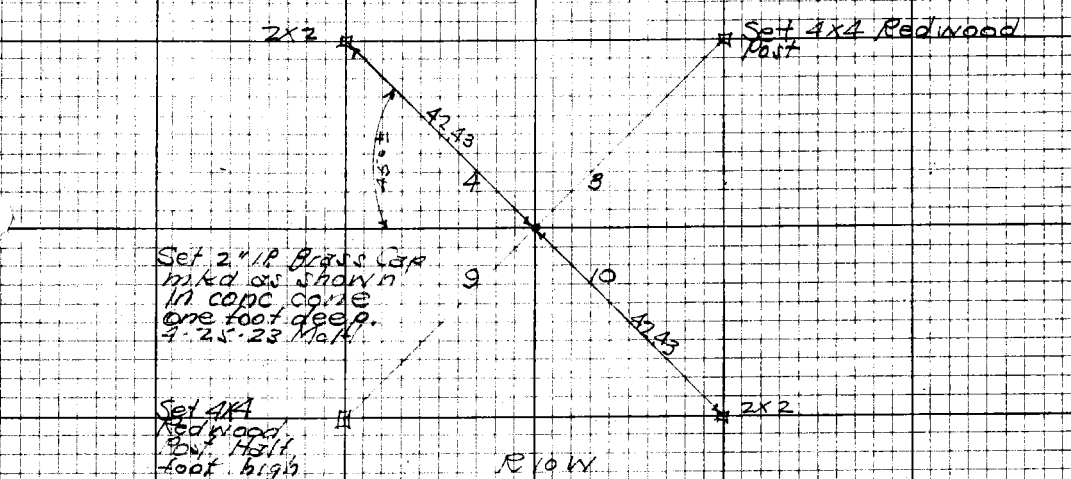

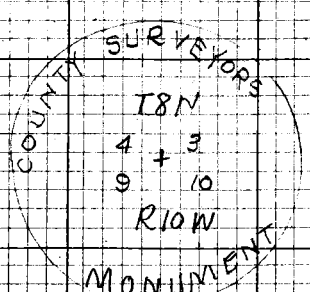

F. B. 213 -30

Plotted by	W.O. No. 283 D.S.O. No.
Date	Location T8N R10W
Map No.	Surveyed by J. P. McHenry
Plotting C'k'd by	Date 4/28/23
Date	Indexed

1/4 COR

T8N

NBT top of 3" Jun. per post, two feet high, with sign board wired to it, [illegible]

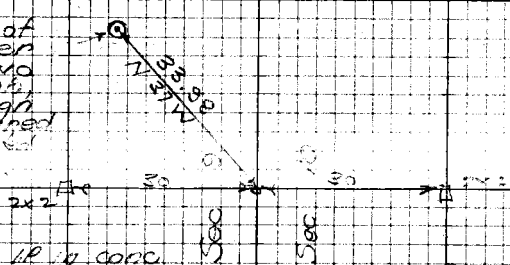

Set 2" I.P. in conc.
One foot deep
4-28-23 McH

This corner comes in a small dry lake abt 300 ft diameter, on the road running NE from Burleys R 10 W

F.B-213-31

Plotted by
Date
Map No.
Plotting C'k'd by
Date

W.O. No. 283 D.S.O. No.
Location T8N R10W
Surveyed by J.R. McHenry
Date 4/26/23
Indexed

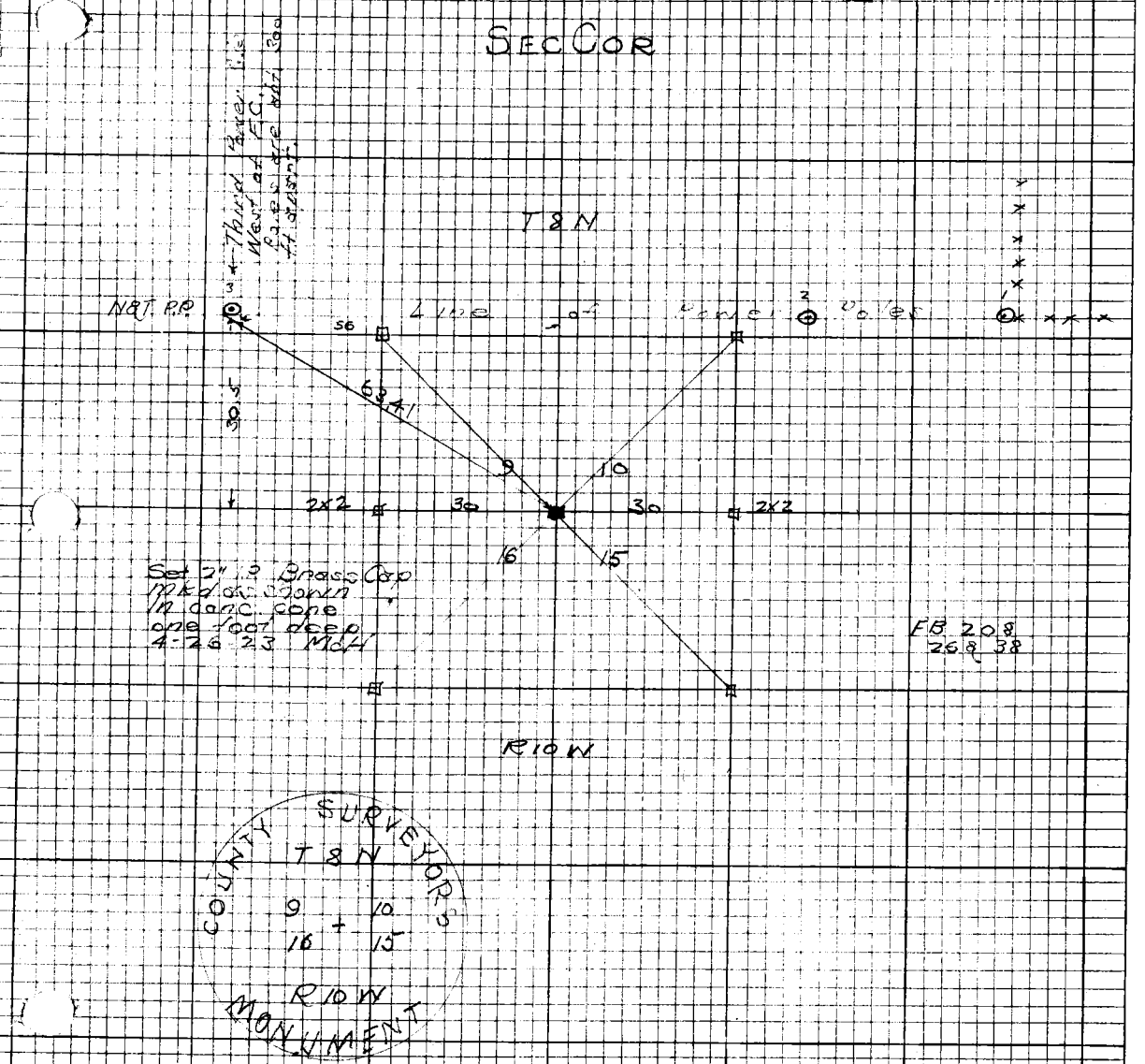

F 213-32

Plotted by	W. O. No. 283 D. O. No.
Date	Location T8N R10W
Map No.	Surveyed by V. R. McHenry
Plotting C'k'd by	Date 4/28/23
Date	Indexed

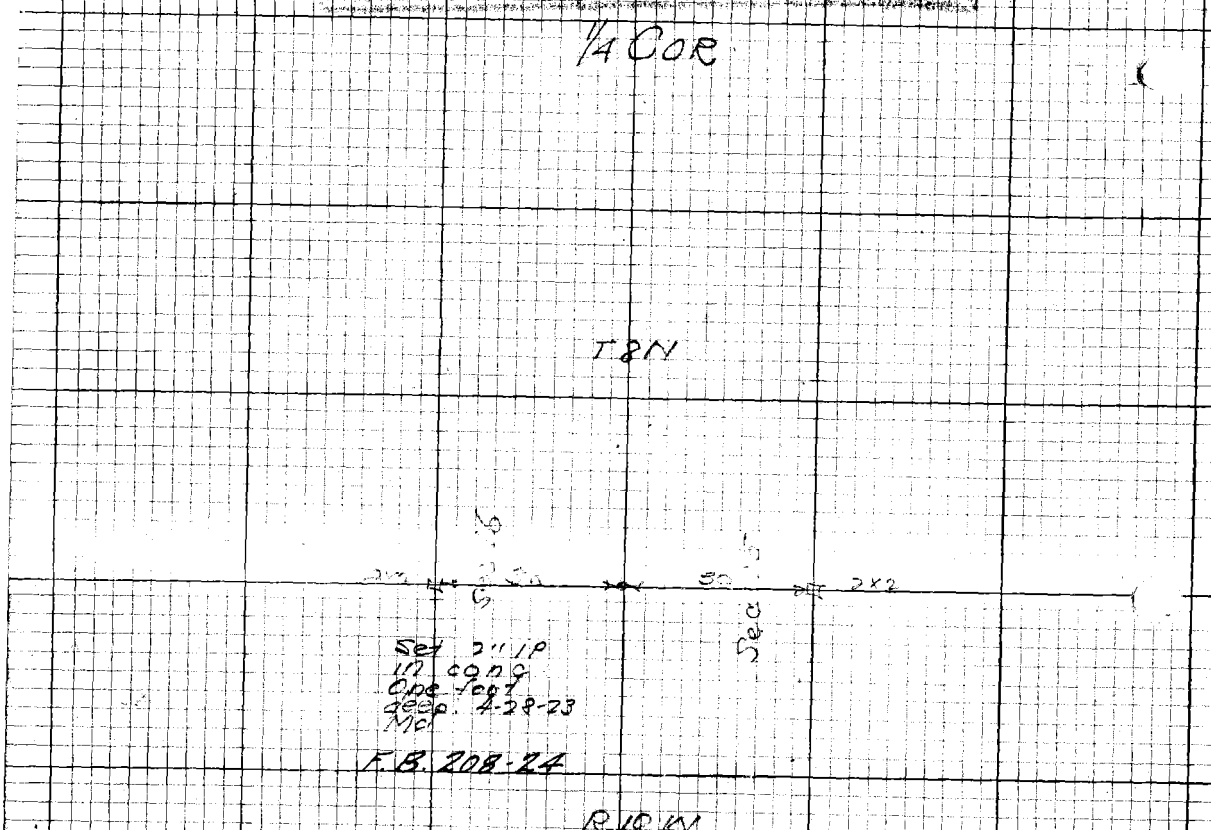

F.B. 213-33

Plotted by	W.O. No. 289 D.S.O. No.
Date	Location T8N R10W
Map No.	Surveyed by J.R. McHenry
Plotting Ck'd by	Date 4/26/23
Date	Indexed

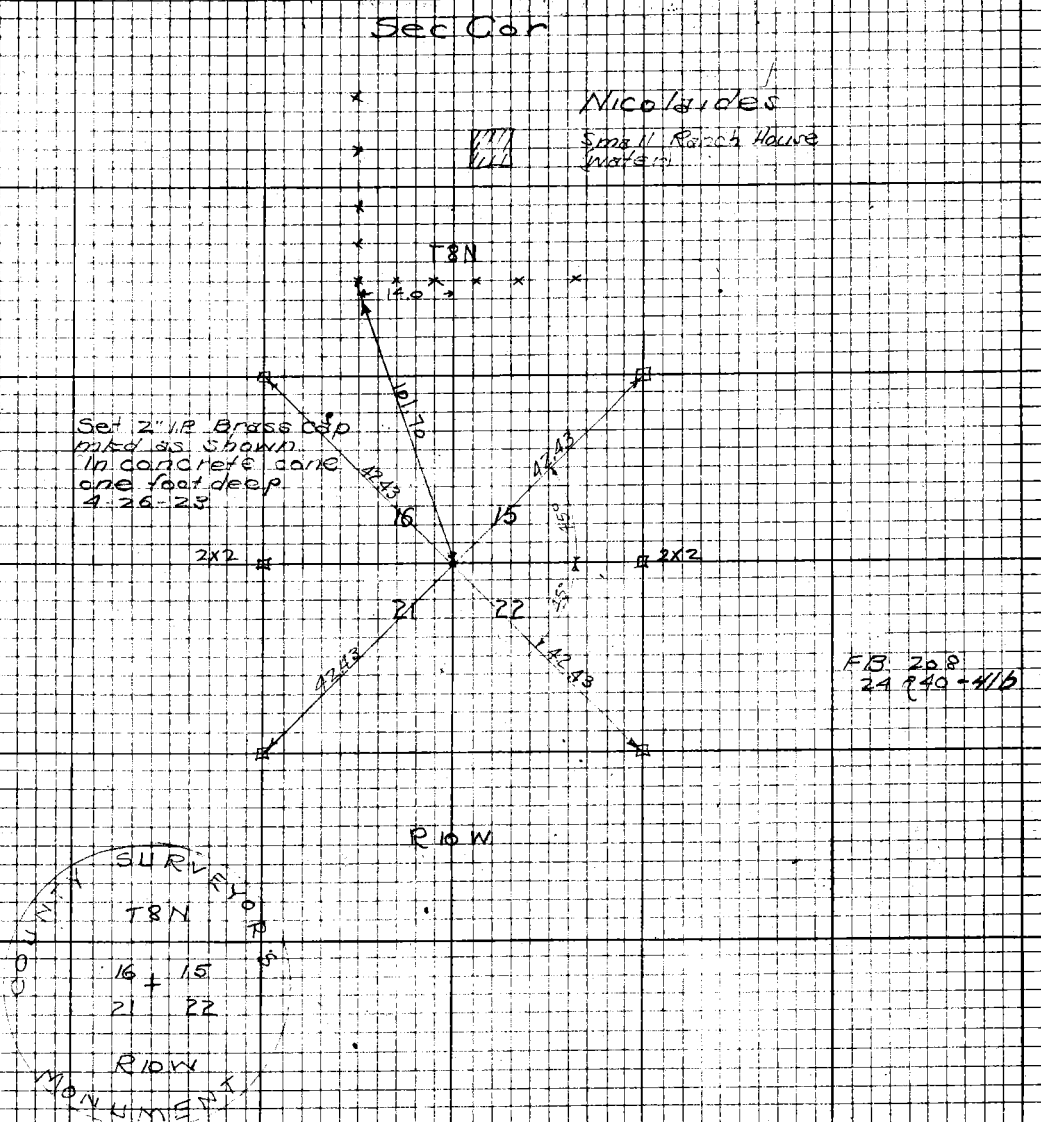

F.B. 213-34

Plotted by	W. O. No. 283 D.S.O. No.
Date	Location T8N R10W
Map No.	Surveyed by J. R. McHenry
Plotting C'k'd by	Date 4/28/23
Date	Indexed

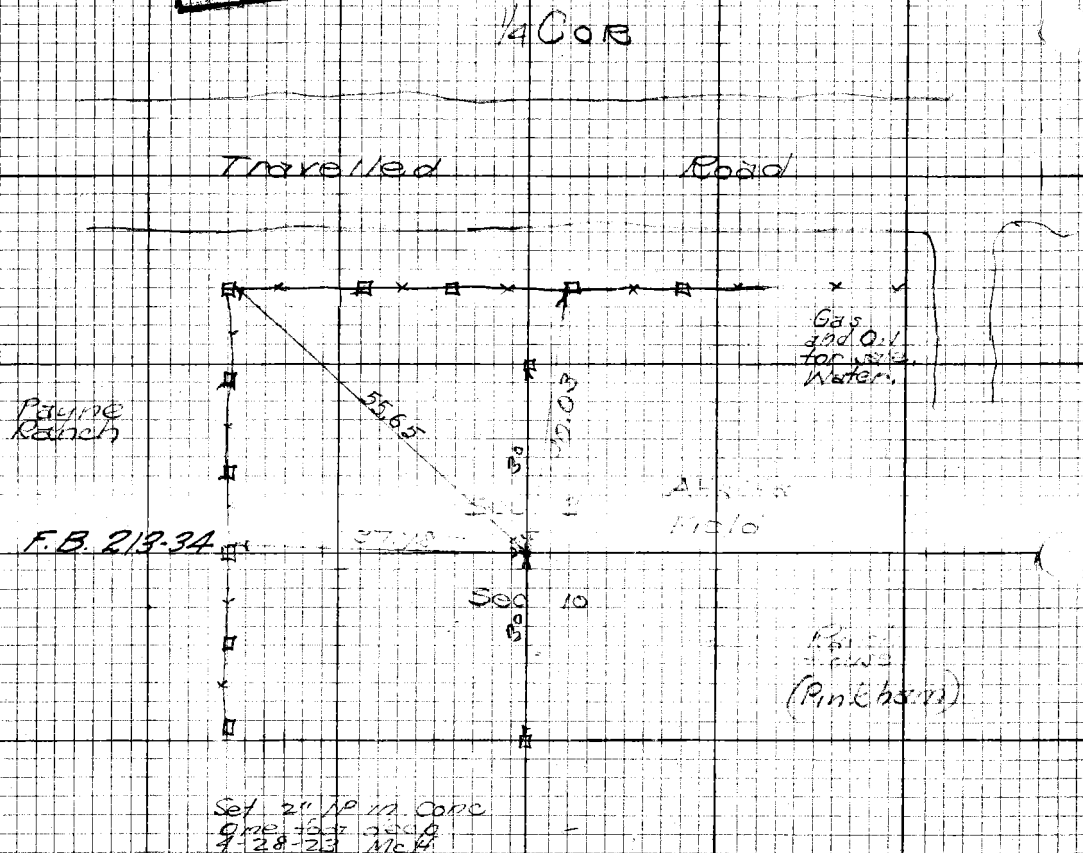

F.B-213-385

Plotted by
Date
Map No.
Plotting Ck'd by
Date

W.O. No. 283 D.S.O. No.
Location T8N R10W
Surveyed by J.R. McHenry
Date 4/26/23
Indexed

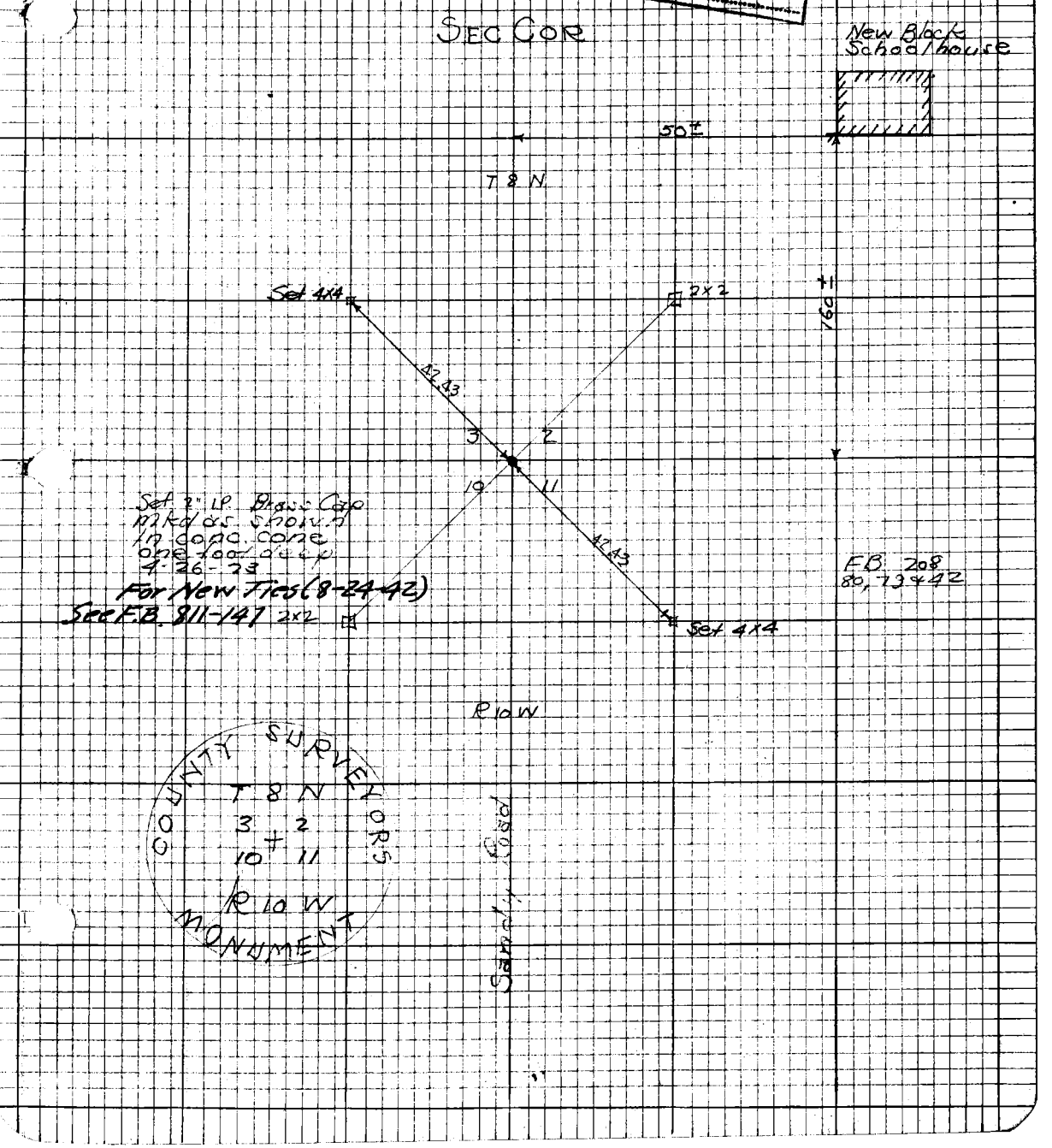

F.B. 813-36

Plotted by	W. O. No. 283 D. S. O. No.
Date	Location T8N R10W
Map No.	Surveyed by J. R. McMurry
Plotting C'k'd by	Date 4/28/23
Date	Indexed

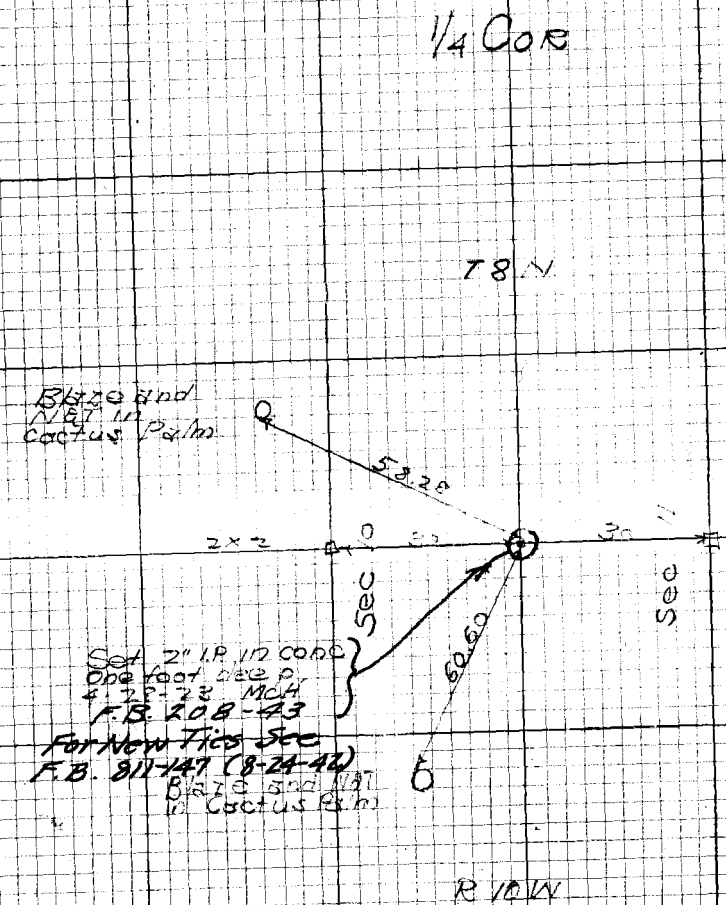

FB-213-37

Plotted by	W.O. No. 283 D.S.O. No.
Date	Location T8N R10W
Map No.	Surveyed by J. R. McHenry
Plotting C'k'd by	Date 4/26/23
Date	Indexed

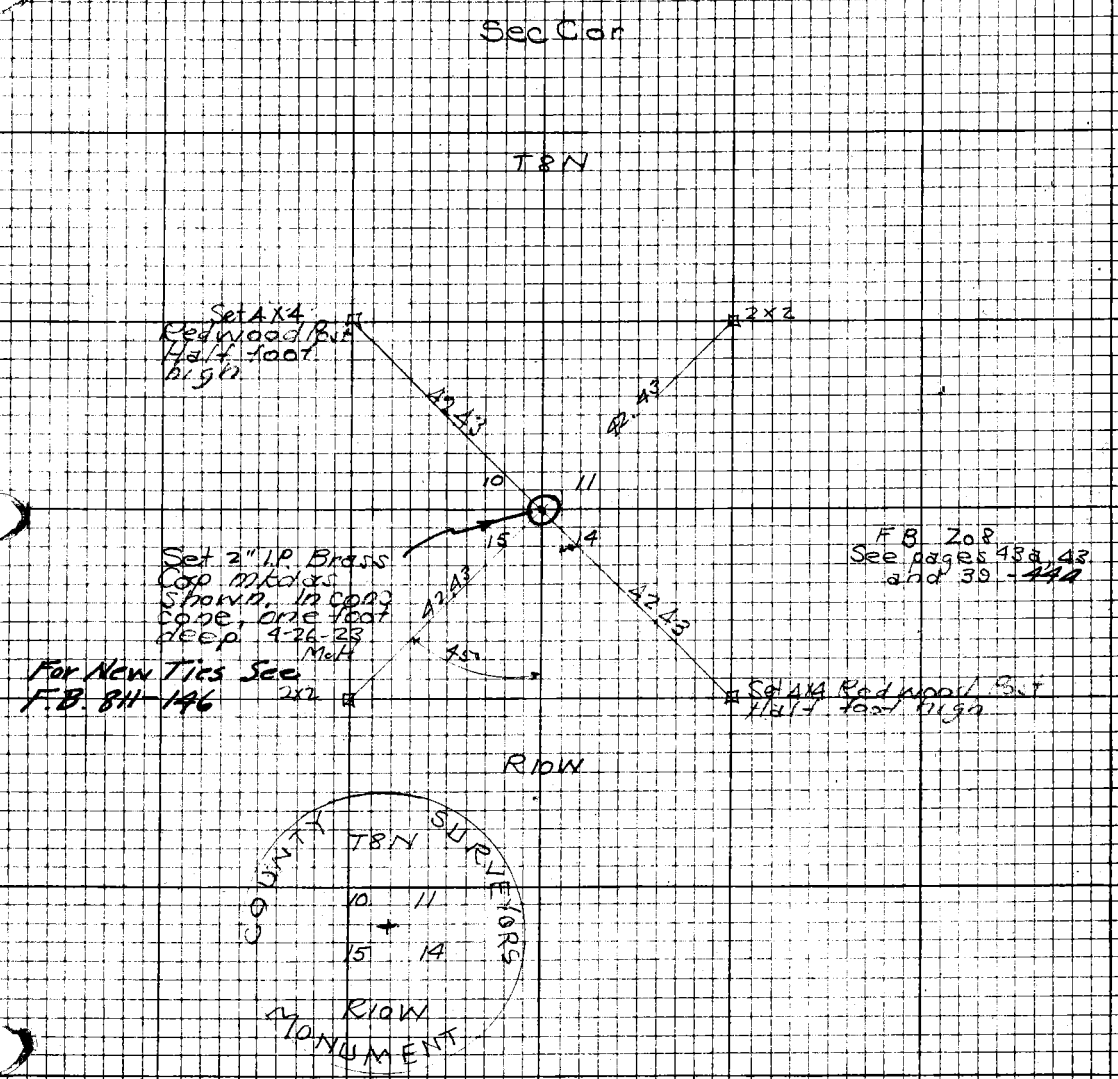

For New Ties See F.B. 811-146

FB 208 See pages 43a, 43 and 39-44a

F.B. 213-40

Checked By	W.O. No. 283 D.S.O. No.
Map No.	Location T8N R10W
Plotting Ch'd by	Surveyed by J.R. McHenry
Date	Date 5/1/23
	Indexed

1/4 COR
On Range Line
R9W R10W

S 1-30 E

T8N

175 feet E of fence E side of Rd.

R10W

R9W

90°

90°

Set 2" I.P. Brass Cap rock as shown in conc. cone Cue foot deep. 5-1-23 McH

See F.B. 208-36-

1/4 Cor comes in pit dug at time survey was made (1921) in search for orig. post action.

Rec 15-30 NW 99 ft tree to Orig

Set N&T in blaze in Mesquite tree, Old B.T.

COUNTY SURVEYORS MONUMENT

T8N

R10W R9W

SEC 1 SEC 6

1/4 COR

F.B. 213-41

Location T8N R10W
Surveyed by J.R. McHenry
Date 4/27/23

SEC COR
on Range Line
R9W R10W

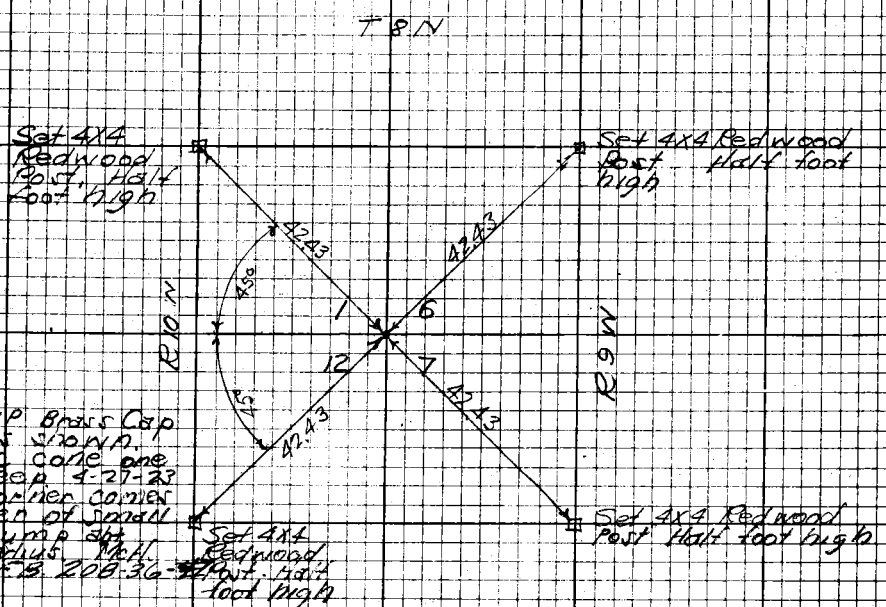

Set 2" IP Brass Cap mkd as shown. In conc cone one foot deep 4-27-23 This corner comes in center of small dry sump abt 50 ft radius McH. See F.B. 208-36-42

This corner is abt 250 ft E & 100 ft S of angle in present traveled road.

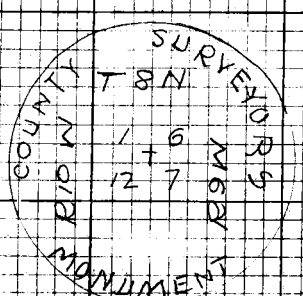

F. B. 213-44

Plotted by	W. O. No. 283 D. S. D. No.
Date	Location T8N R10W
Map No.	Surveyed by J. R. McHenry
Plotting C'k'd by	Date 4/27/23
Date	Indexed



F.B. 213-45

Plotted by	W.O. No. 283 D.B.O.
Date	Location T8N R10W
Map No.	Surveyed by [illegible]
Plotting O'kd by	Date [illegible]
Date	Indexed

SEC COR
On Range Line
R9W R10W

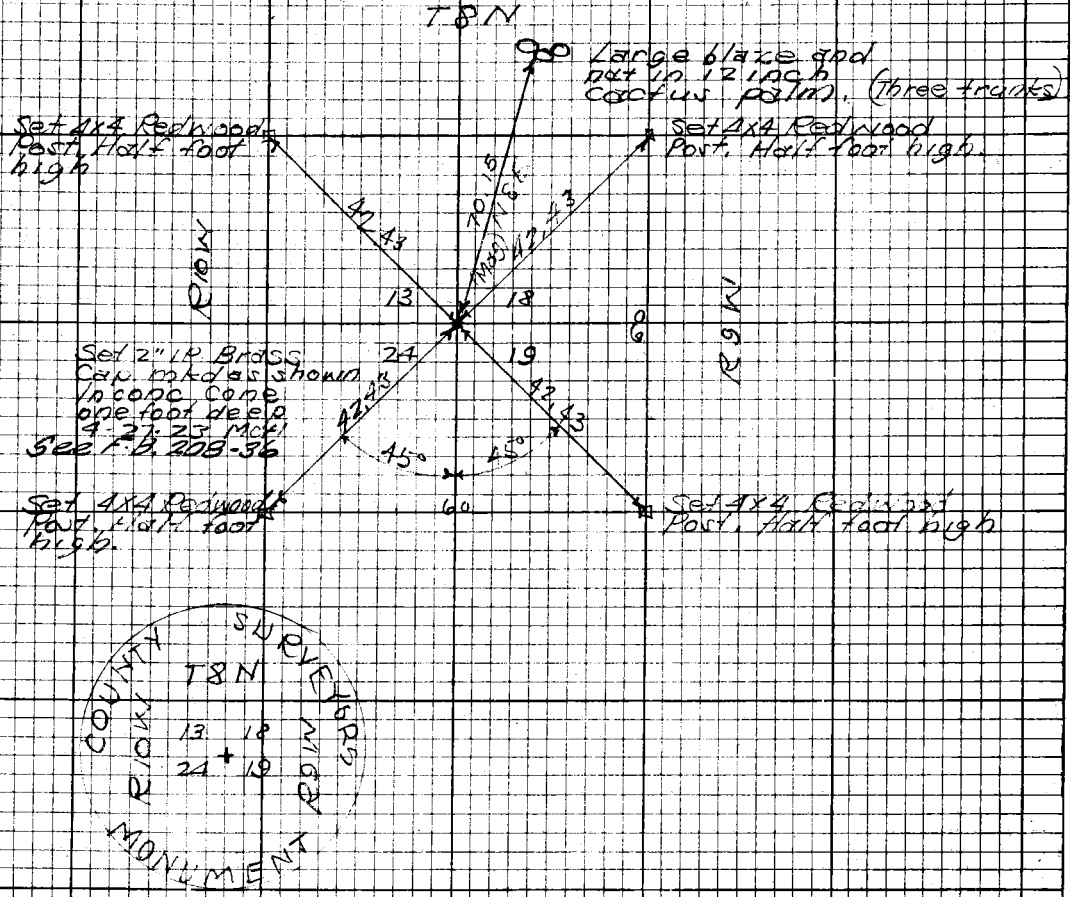

F. 86213-46

Plotted by	W. O. No. 283 D. S. O. No.
Date	Location T8N R10W
Map No.	Surveyed by J. R. McHenry
Plotting C'k'd by	Date 4/27/23
Date	Indexed

1/4 COR
On Range Line
R9W R10W

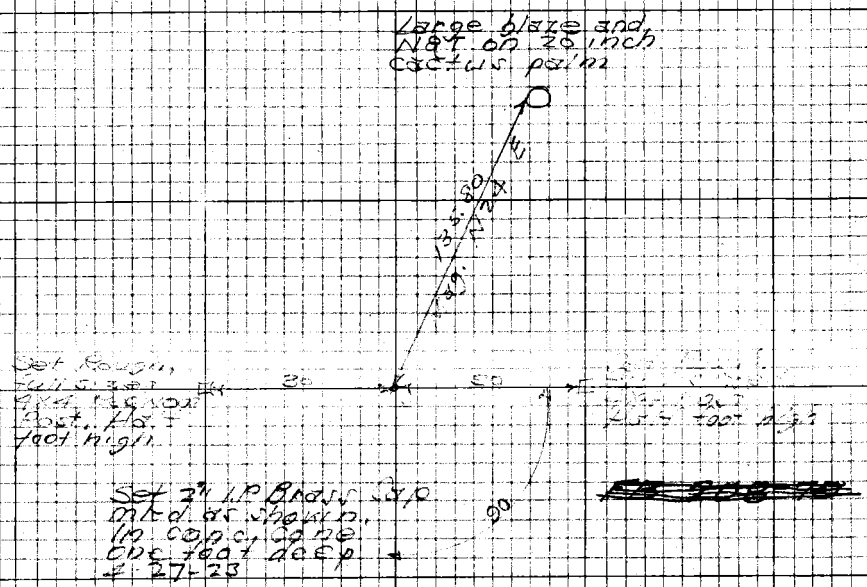

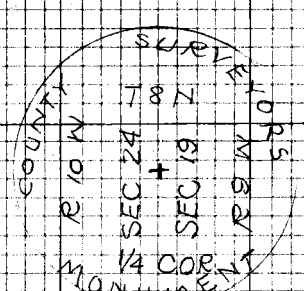

F.B. 213-47

Plotted by	W.O. No. 289 D.S.O. No.
Date	Location T8N R10W
Map No.	Surveyed by J. R. McHenry
Plotting Ck'd by	Date 4/27/23
Date	Indexed

SEC COR
On Range Line
R9W R10W

Becks

T8N

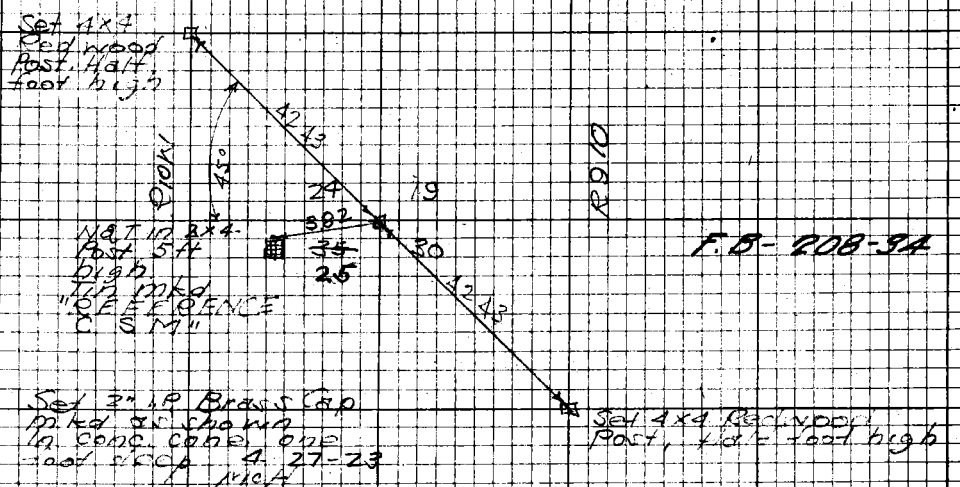

F.B- 208-94

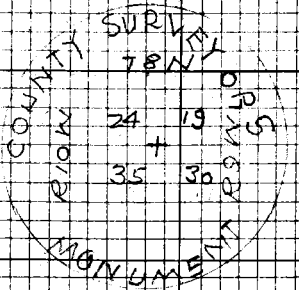

FAB. 213-48

Plotted by	W.O. No. 283 D.S.O. No.
Date	Location T8N R10W
Map No.	Surveyed by J. R. McHenry
Plotting Chk'd by	Date 4/27/23
Date	Indexed

SEC COR
On Range Line
R9W - R10W

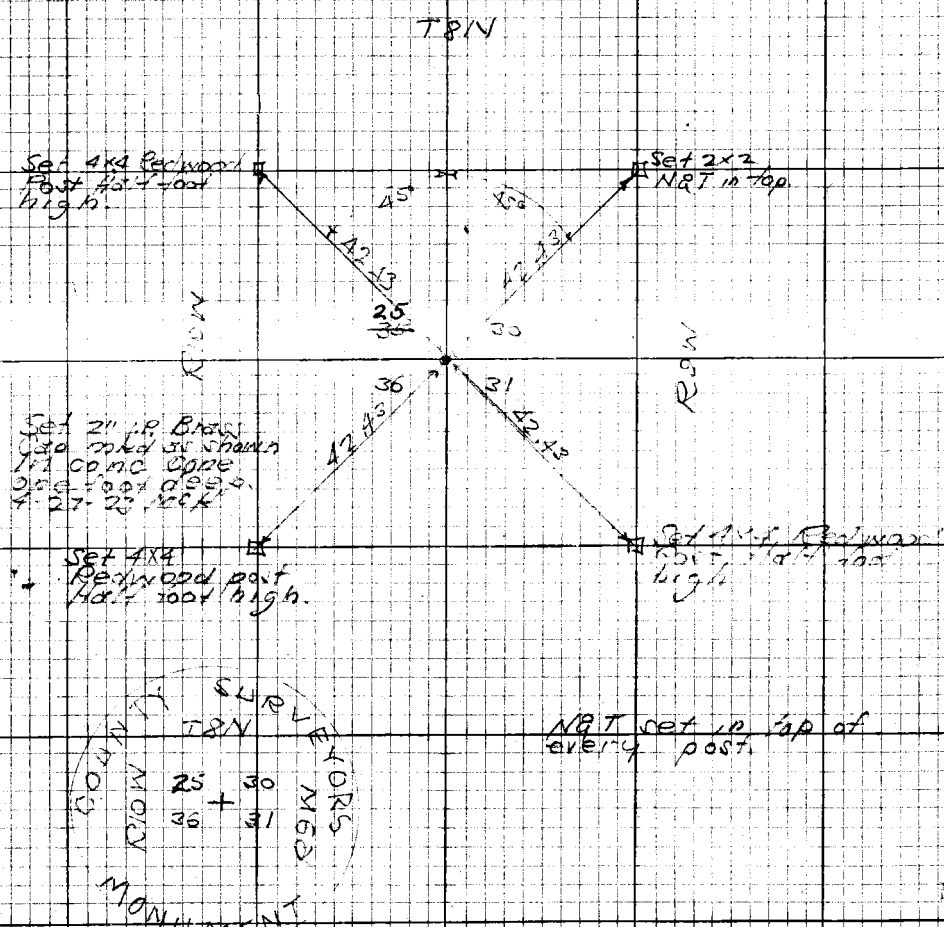

FB 213-49

Plotted by:
Date:
Map No.
Plotting C'k'd by:
By:

W. P. No.
Location:
Surveyed by:
Date:
Indexed

1/4 Cor

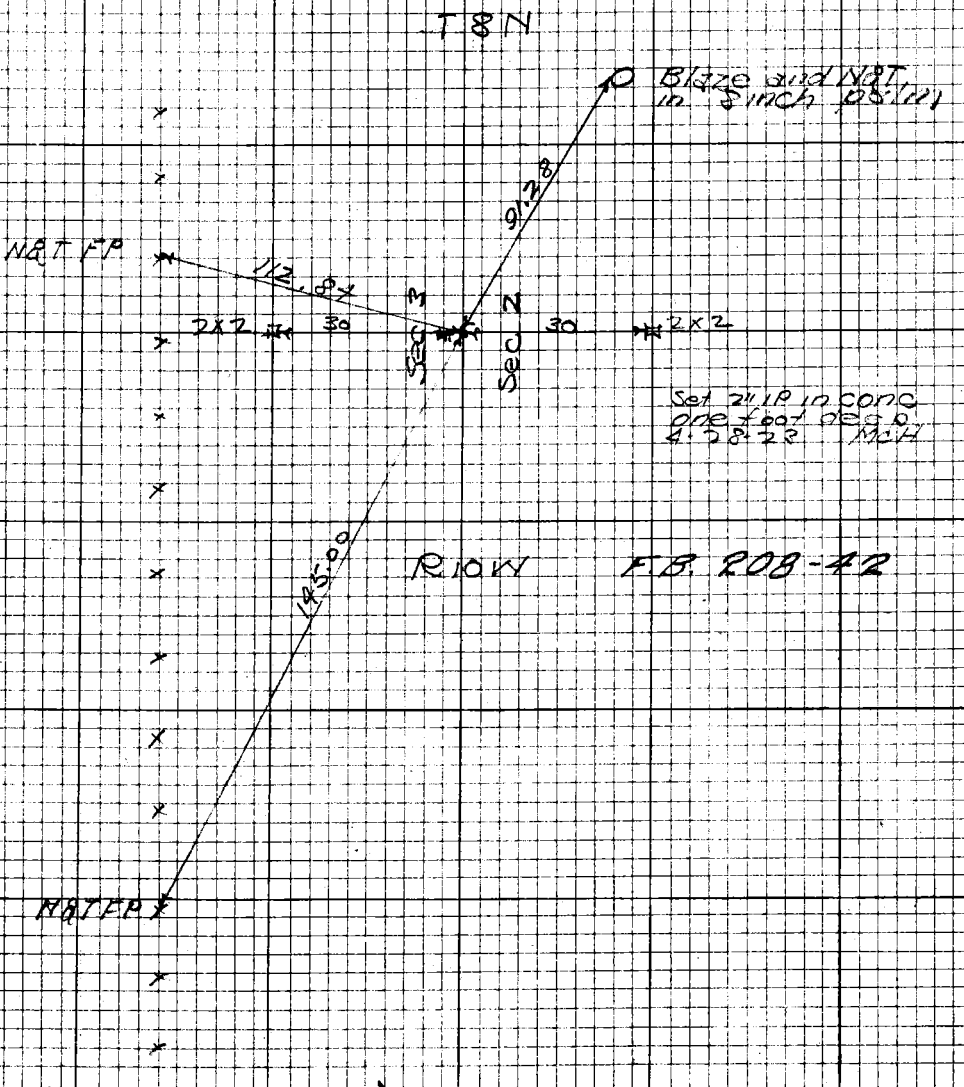

F.B. 213-50

Plotted by	W.O. No. 283 D.S.O. No.
Date	Location T8N R10W
Map No.	Surveyed by J. R. McHenry
Plotting C'k'd by	Date 5/1/23
Date	Indexed

1/4 Cor

Half mile E of School

2x2

Sec 2

30

F.B. 208-80

Road

Set 2" I.P. in conc.
One foot deep.
5-1-23 McH.

30

Sec 11

2x2

This 1/4 Cor. comes on
N. side of Road abt 500 ft
S of Russell's Pump House

FB-213-51

Plotted by	W.O. No. 282 D.S.O. No.
Date	Location T8N R10W
Map No.	Surveyed by J. P. [illegible]
Plotting C'k'd by	Date 5/1/28
	Indexed

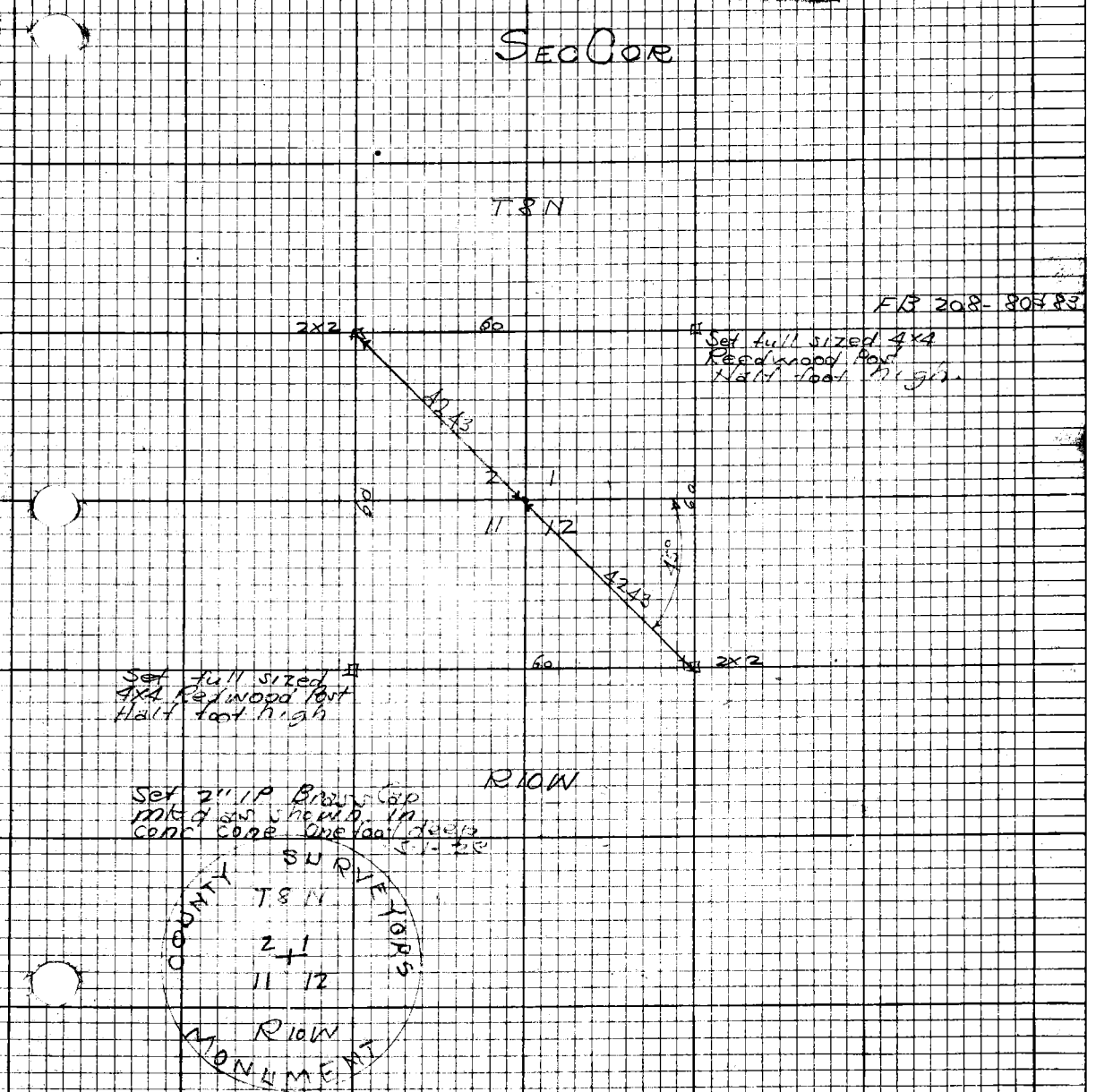

F.B-213-52

Plotted by	W.O. No. 283 D.S.O. No.
Date	Location T8N R10W
Map No.	Surveyed by J.R. McHenry
Plotting C'k'd by	Date 5/1/23
Date	Indexed

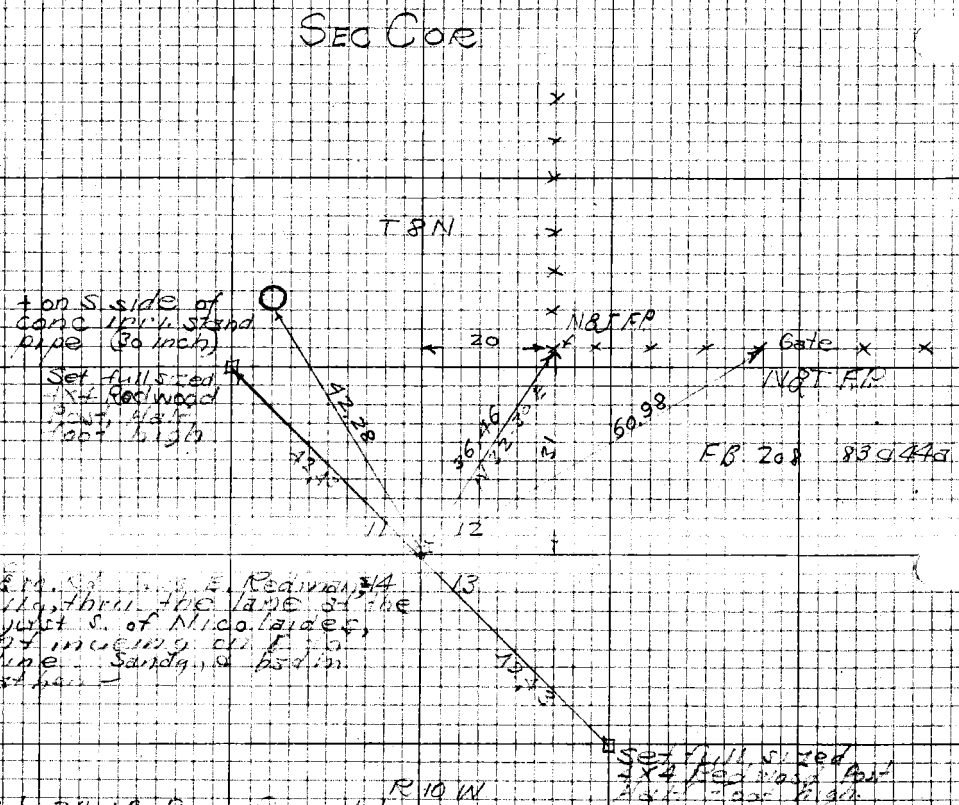

Road from R.R.M. [illegible] E. Redman, diagonally, thru the lane at the house just S. of Nicolaides, and cont. incoming on F.P. Range line. Sandy, & bad in wet weather.

Set 2" I.P. Brass Cap mkd as shown. In conc. cone One foot deep. 5-1-23

Comes at N side of Road, 12 E of long irri. ditch.

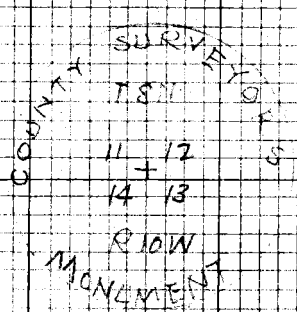

F.B-213-53

Plotted by	W. O. No. 283 D. S. D. No.
Date	Location TOM R 10 W
Map No.	Surveyed by J. R. McHenry
Plotting C'k'd by	Date 5/1/23
Date	Indexed

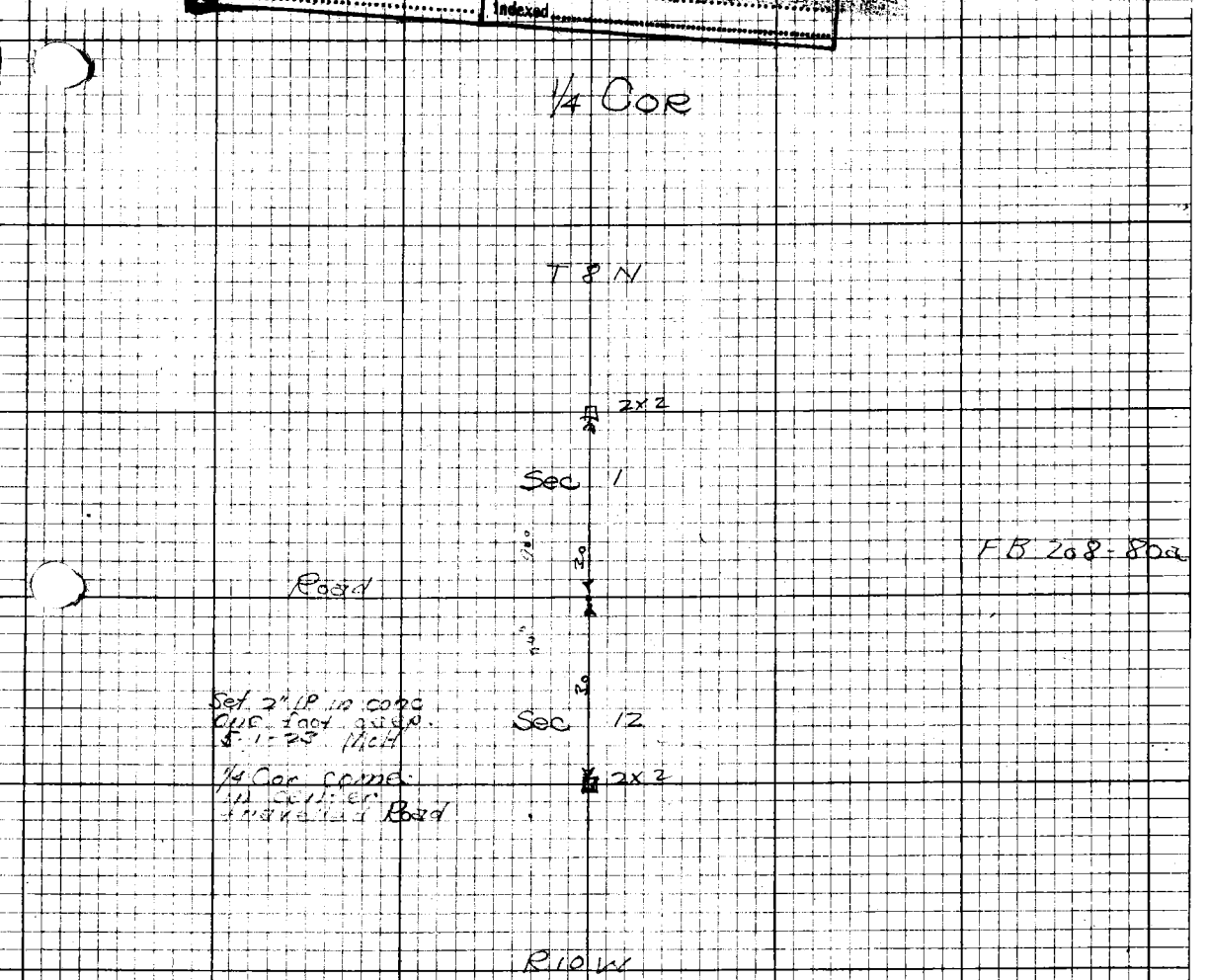

F.B. 213-54

Plotted by	W.O. No. 283 D.S.O. No.
Date	Location T8N R10W
Map No.	Surveyed by J. R. McHenry
Plotting C'k'd by	Date 5/3/23
	Indexed

1/4 COR

on Twp Line. T8N-T7N

T8N

Set full sized 4x4 Redwood Post. Half foot high.

1 in. IP with Original

F.B. 208-102

Set 2" IP BC mod as shown. In conc. cone one foot deep 5-3-23 McH

Set full sized 4x4 Redwood Post. Half foot high.

T7N

COUNTY SURVEYORS

T8N

R10W

SEC 33

+

SEC 4

T7N

MONUMENT

F. B. 213-55

Checked by	W. O. No. 283 D. S. O. No.
Date	Location T8N R10W
Map No.	Surveyed by J. R. McKenny
Plotting C'k'd by	Date 5/3/23
Date	Indexed

1/4 Cor

T8N

Set full sized 4x4 Redwood Post. Half foot high

Original Jun per

30

Road Sandy

R10W

Sec 34

Sec 3

F.B. 208-93

Set 2" I.P. BC mkd as shown. In conc cone One foot deep. 5-3-23 Mc

30

Set full sized 4x4 Redwood Post. Half foot high.

1/4 Cor comes W end clearing abt 100 feet N of Rd.

T7N

COUNTY SURVEYORS

T8N

R10W

SEC 34

+

SEC 3

T7N

MONUMENT

F.B. 213-56

Plotted by	W.O. No. 283 D.S.O. No.
Date	Location T8N R10W
Map No.	Surveyed by J.R. McHenry
Plotting C'k'd by	Date 5/3/23
Date	Indexed

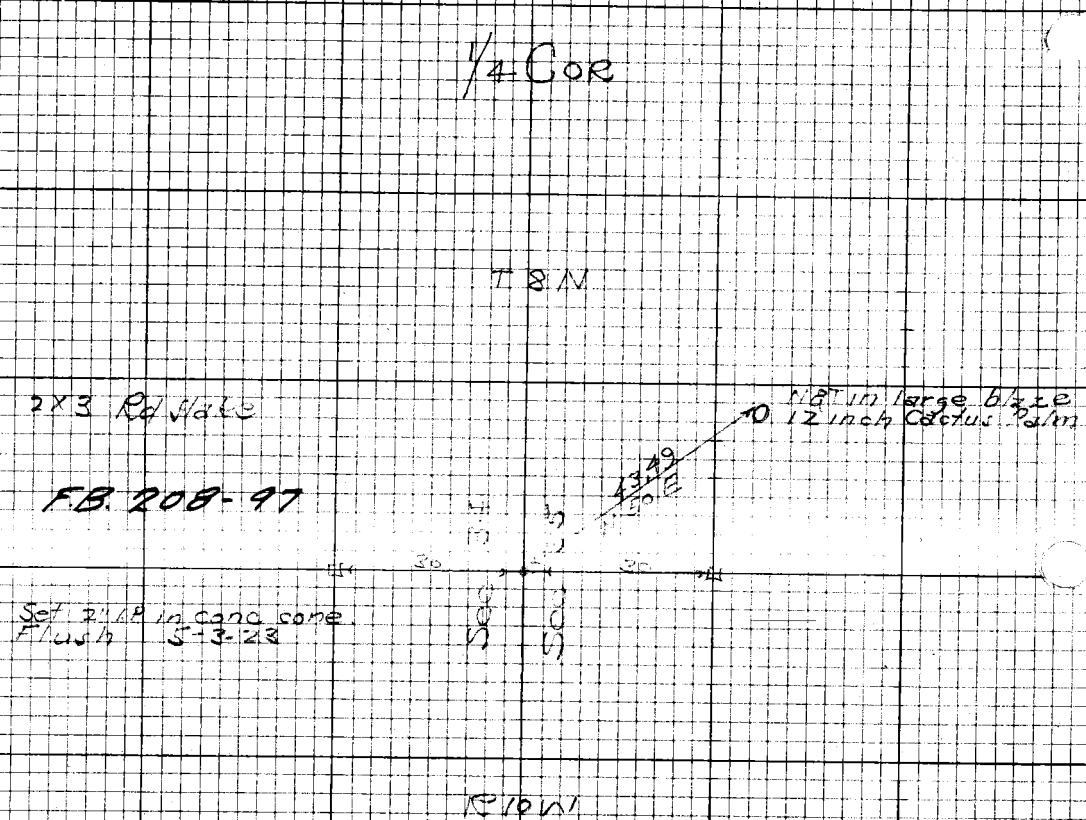

F.B-213-57

Plotted by	W. O. No. 283 D. S. O. No.
Date	Location TANRION
Map No.	Surveyed by J. B. McHenry
Plotting C'k'd by	Date 5/3/23
Date	Indexed

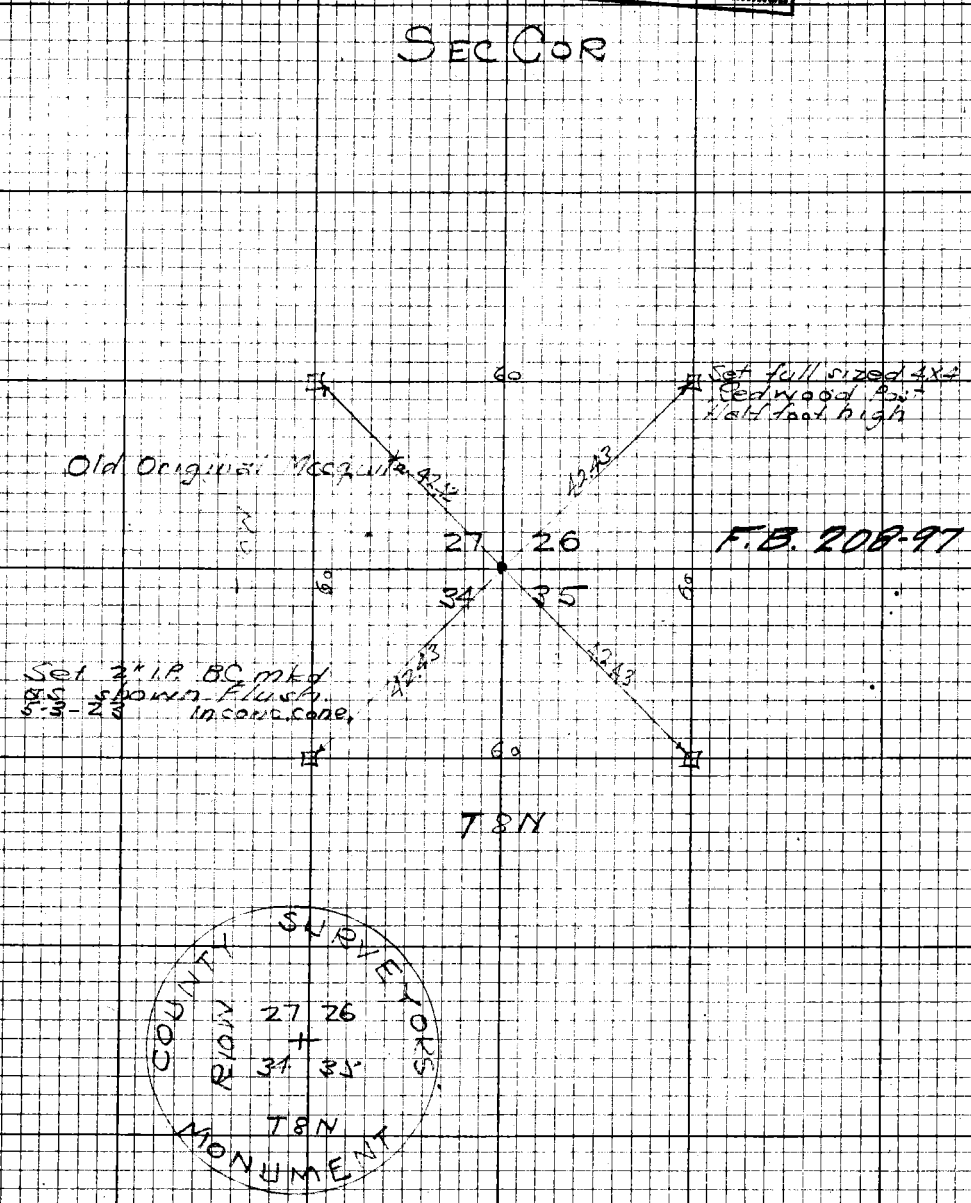

F.B. 213 - 60

Plotted by	W.O. No. 283 D.S.O. No.
Date	Location T8N R10W
Map No.	Surveyed by J. R. McHenry
Plotting Ck'd by	Date
Date	Indexed

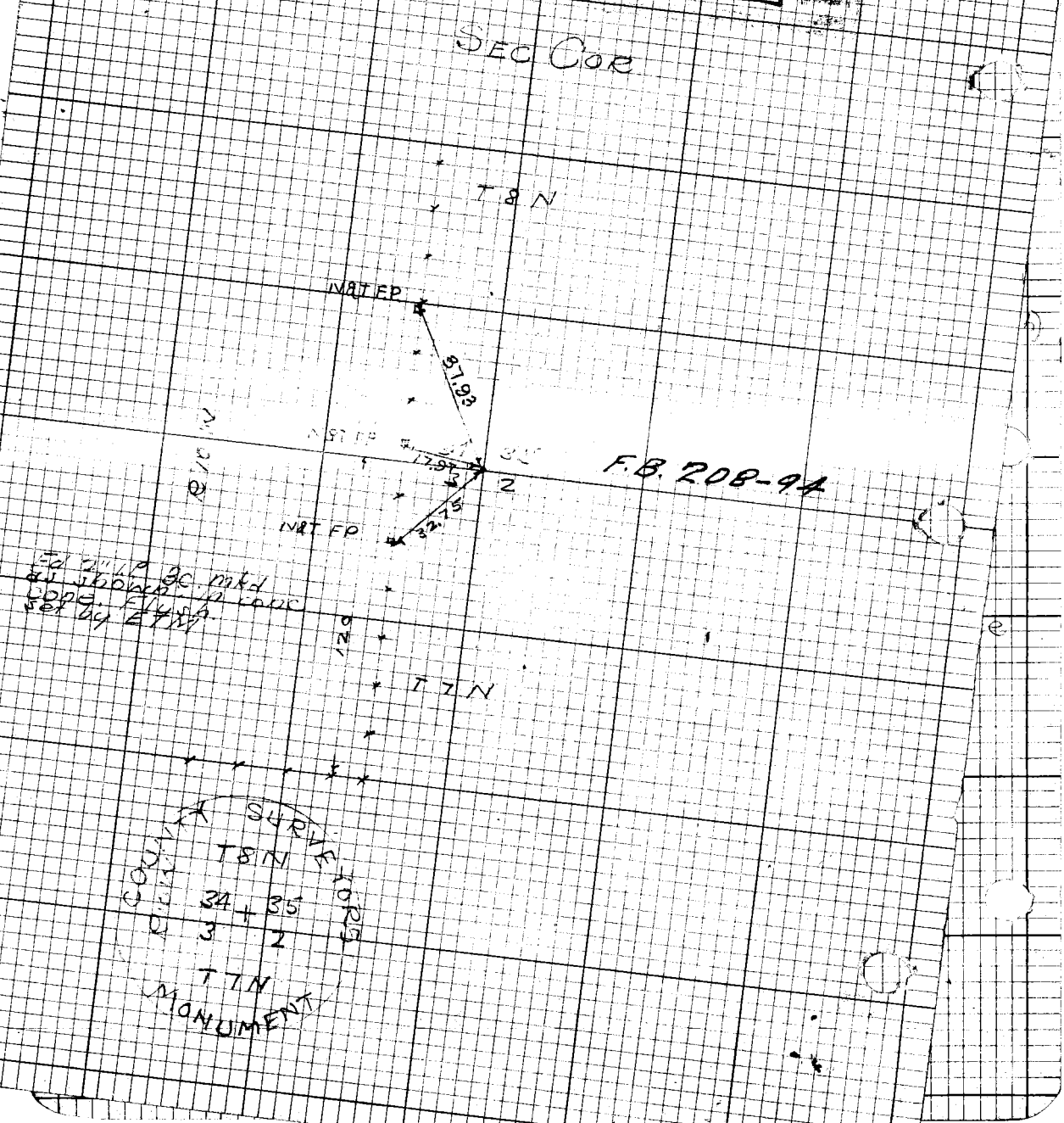

Date ..... Notes by ..... Chief Party ..... F.F.B. 213 Pg. 61

Platted by	W.O. No. ..... D.S.O. No. .....
Date	Location .....
Map No.	Surveyed by .....
Platting C'k'd by	Date 5/4/23
Date	Indexed .....

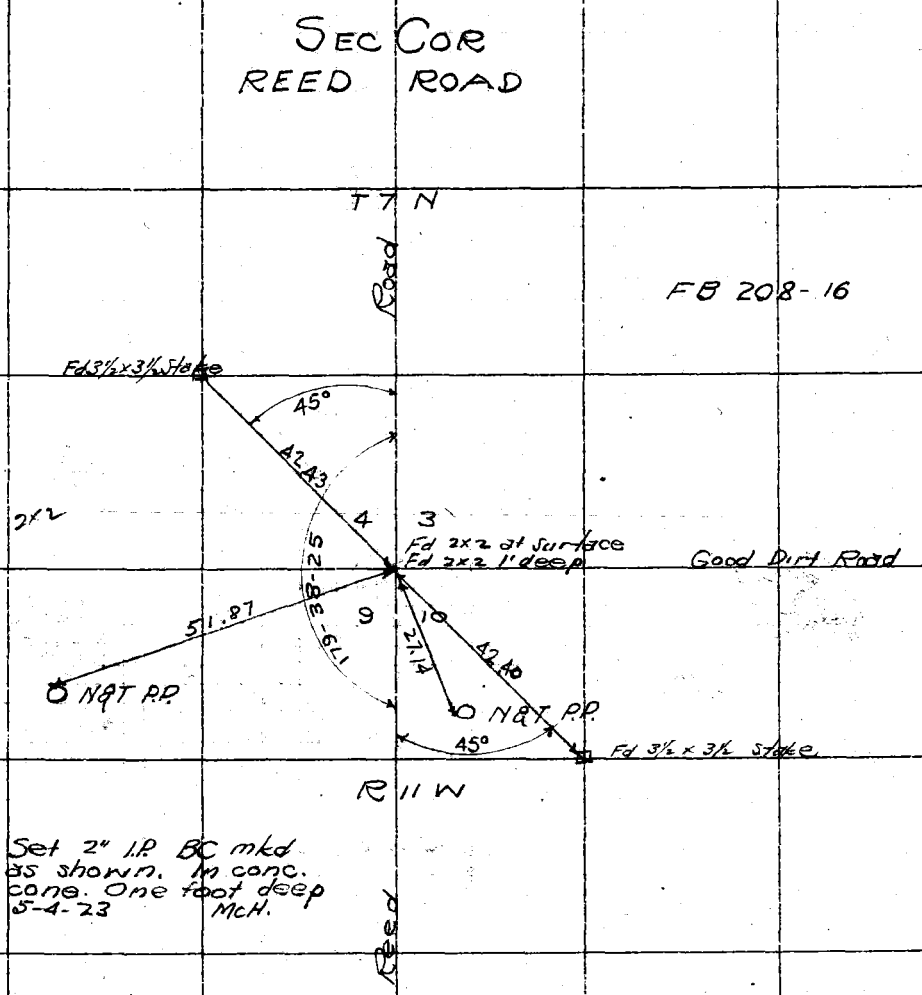

Set 2" I.P. BC mkd as shown. In conc. cone. One foot deep
5-4-23 McH.

Notes: ANY ADDITION OR CHANGES ON THIS SHEET MUST BE MADE OR CIRCLED IN Red, WITH DATE AND NAME OF PERSON MAKING CHANGE.

RETURN TO LOS ANGELES COUNTY SURVEYOR FLOOD CONTROL

Do not extend notes this side of this line.

R.P.B. 213 Pg. 62

Chief Party. Noted by. Date.

Platted by.	W. O. No. D. S. O. No.
Date.	Location.
Map No.	Surveyed by.
Platting C'k'd by.	Date. 5/4/23
Date.	Indexed.

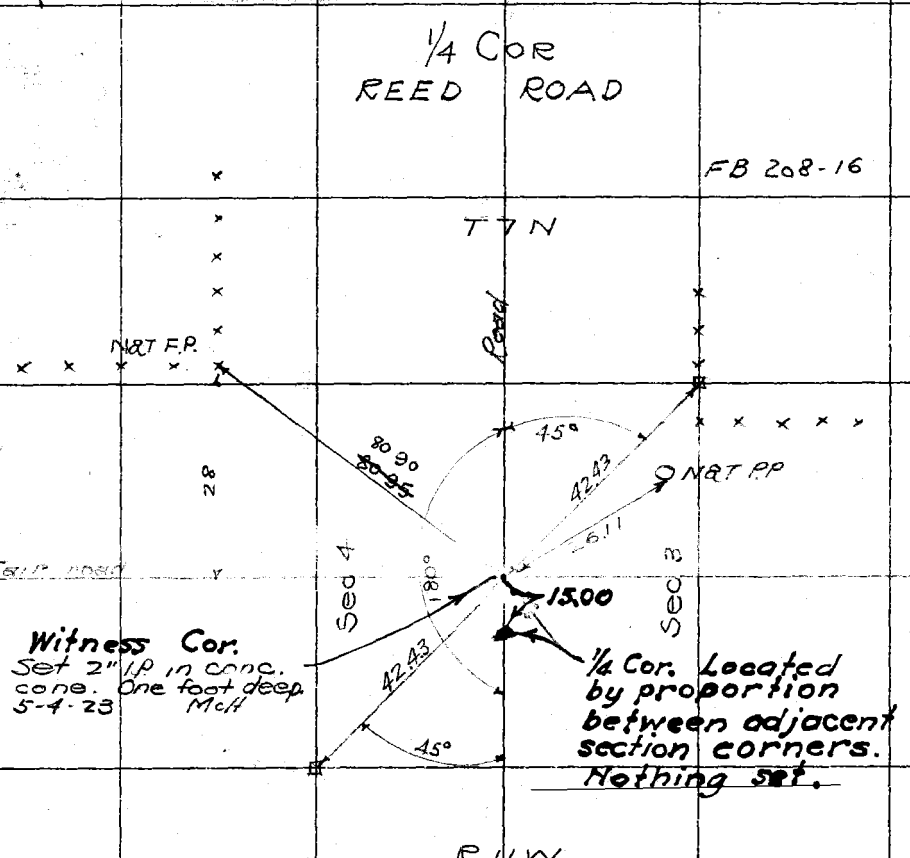

RETURN TO
LOS ANGELES COUNTY SURVEYOR
FLOOD CONTROL

Do not extend notes into this area.

Note: ANY ADDITION OR CHANGES ON THIS SHEET MUST BE MADE OR CIRCLED IN Red, WITH DATE AND NAME OF PERSON MAKING CHANGE.

Date ..... Notes by ..... Chief Party .....

F.B. 213 Pg. 63

Platted by	W.O. No. ..... D.S.O. No. .....
Date	Location
Map No.	Surveyed by
Platting C'k'd by	Date 5/4/23
Date	Indexed

Notice: ANY ADDITION OR CHANGE ON THIS SHEET MUST BE MADE OR CIRCLED IN Red, WITH DATE AND NAME OF PERSON MAKING CHANGE.

Do not extend information outside of this line.

LOS ANGELES COUNTY SURVEYOR
FLOOD CONTROL

SEC Cor
REED ROAD

90-02-10
90-35-10
180-37-20
179-22-40

44-58-55
45-17-35
90-16-30

T 8 N

Reed Road

1X2

Fd 3½ x 3½

44-58-55

45-01-05

42.44

42.41

FB 208-16

90-02-10

33

24

Fd 2" I.P

Hahn Road

Poor dirt road

R 11 W

179-22-40

4

3

90-35-10

2" LP

51.43

42.64

42.21

42.39
42.19

42.64
42.41
85.05

31

Fd 1X2

45-17-35

Fd 3½ x 3½

53

NAT F.P.

T 7 N

Set 2" I.P. BC. mkd as shown. In conc. cone. one foot deep. 5-4-23

Reed

F-F 213 Pg. 64

Chief Party. Notes by Date

Platted by	W. O. No. D. S. O. No.
Date	Location
Map No.	Surveyed by
Platting C'k'd by	Date 5/4/23
Date	Indexed

1/4 Cor
REED ROAD

Road

T 8 N

FB 208-17

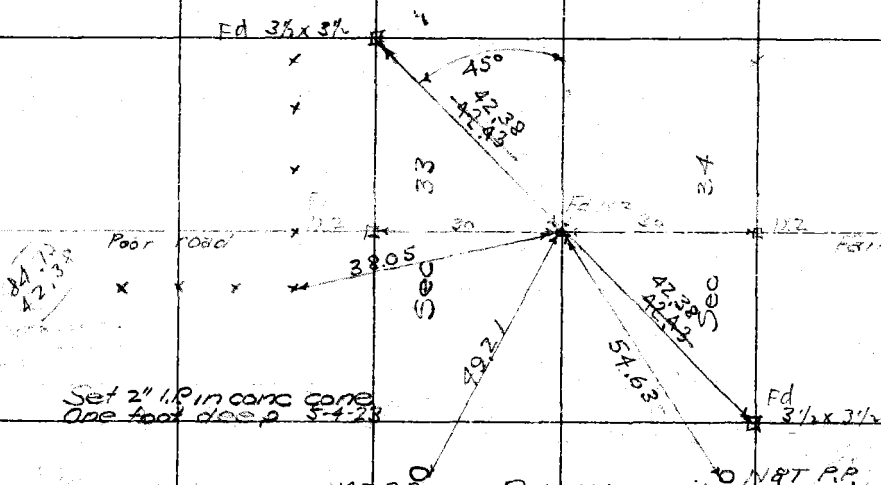

Read

LOS ANGELES COUNTY SURVEYOR
FLOOD CONTROL

RETURN TO

Do not extend notes this side of this line.

Notes: ANY ADDITION OR CHANGES ON THIS SHEET MUST BE MADE OR CHECKED IN Red, WITH DATE AND NAME OF PERSON MAKING CHANGE.

Date ..... Notes by ..... Chief Party ..... F.B. 213 Pg. 65

Platted by	W.O. No. ..... D.S.D. No. .....
Date	Location .....
Map No.	Surveyed by .....
Platting Ck'd by	Date 5/4/23
Date	Indexed .....

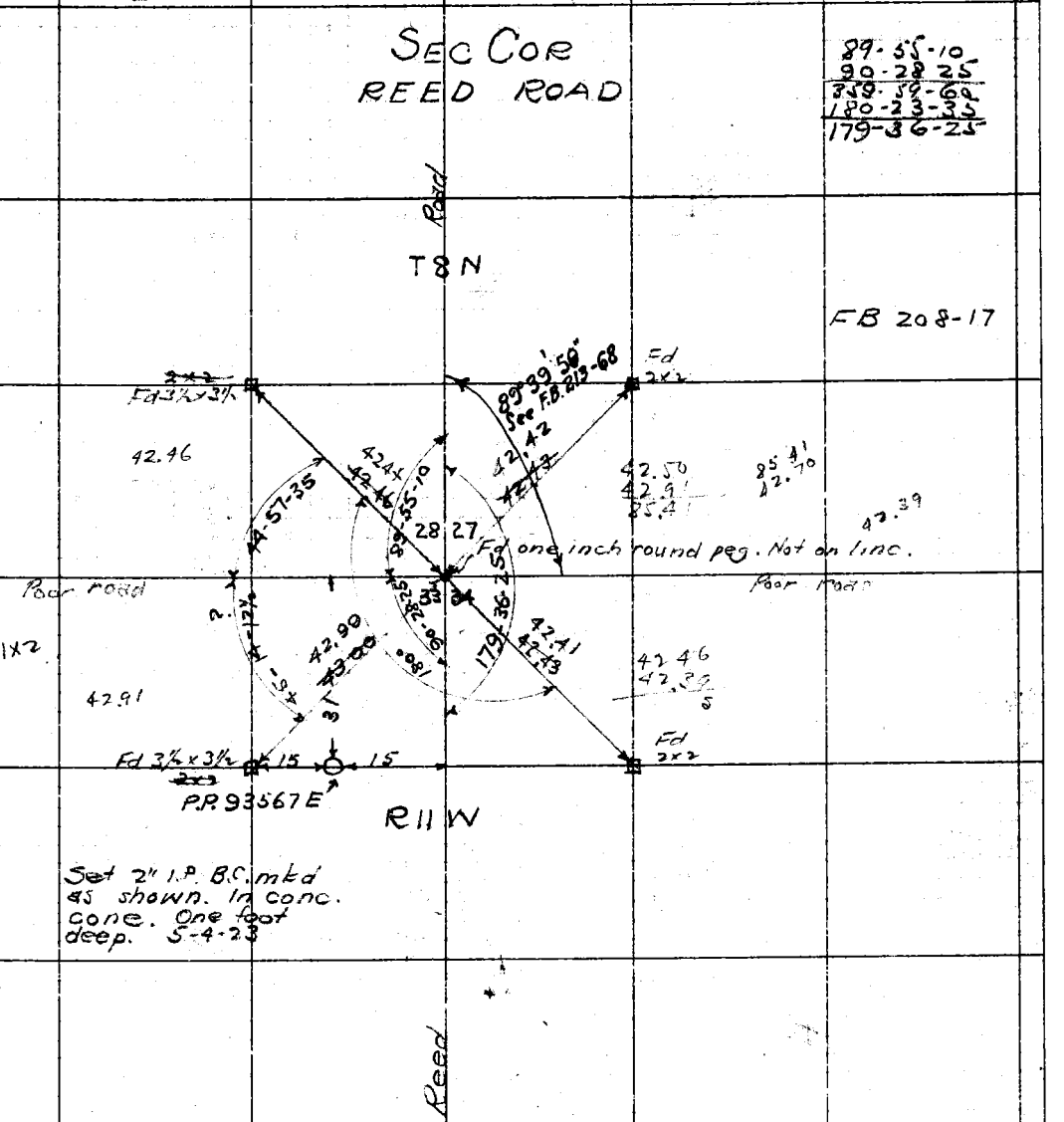

Note: ANY ADDITION OR CHANGES ON THIS SHEET MUST BE MADE OR CIRCLED IN RED, WITH DATE AND NAME OF PERSON MAKING CHANGE.

RETURN TO LOS ANGELES COUNTY SURVEYOR FLOOD CONTROL

Do not extend noted this side of this line.

F-F.B. 213 Pg. 66 ..... Chief Party. Notes by ..... Date .....

Platted by.....	W.O. No..... D.S.O. No.....
Date.....	Location.....
Map No.	Surveyed by.....
Platting C'k'd by.....	Date.....
Date.....	Indexed.....

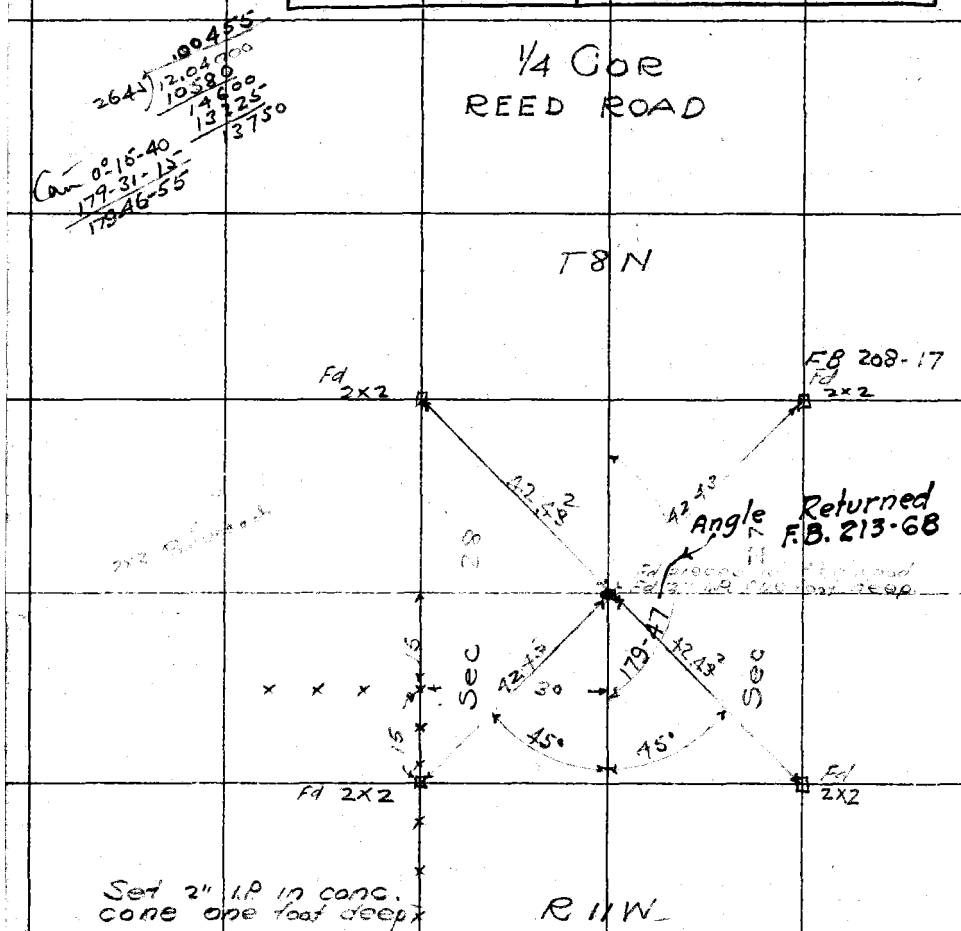

RETURN TO
LOS ANGELES COUNTY SURVEYOR
FLOOD CONTROL

Do not extend notes this side of this line.

Note: ANY ADDITION OR CHANGES ON THIS SHEET MUST BE MADE OR CIRCLED IN Red, WITH DATE AND NAME OF PERSON MAKING CHANGE.

Notes Ck'd by McPherson	Survey of T. 8 N. R. 11 W.	F.B. 213	Pg. 67
Map No. B-822	W. O. 5058 Tape No. 32 St'd 84 OF		
Office Work McP	Surveyed by Rosecrans		
Checked McPherson	Notes R Date 2-20-39		
Date Feb. 1939	Indexed A. O. Johnson 2-27-39		

Note: Any Additions or Changes on This Sheets Must be Made or Circled in Red Ink With Date and Name of Person Making Change.

Do not extend notes this side of this line

RETURN TO
LOS ANGELES COUNTY SURVEYOR
700 HALL OF RECORDS

SECTION LINE SURVEY

Between Secs. 27 + 28 T. 8 N. R. 11 W.

J. N. 5058

Party

Rosecrans
Granquist
Pierce
Gallagher

FORM 247 SM 10-37

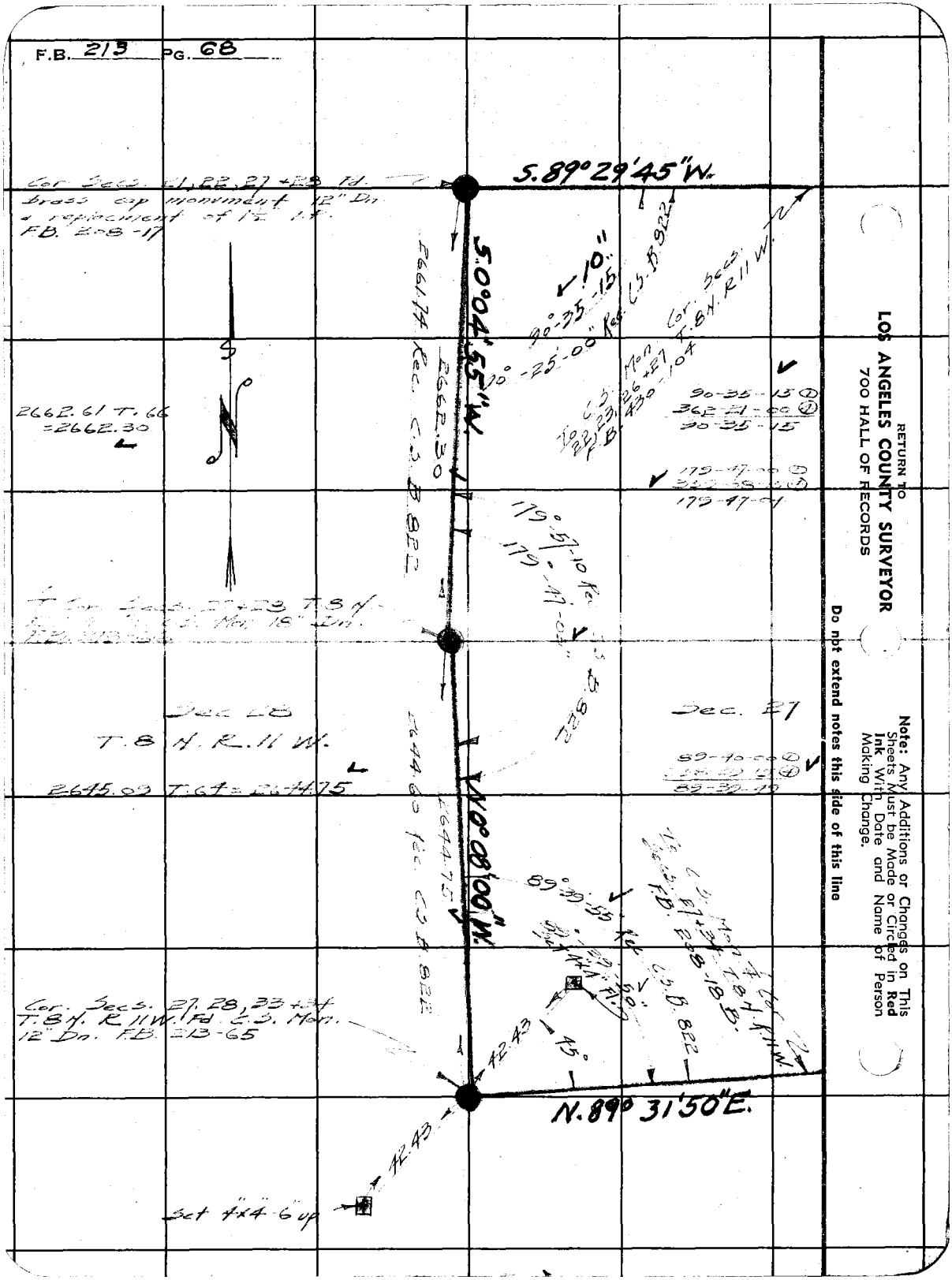
F.B. 213 PG. 68
S.89°29'45"W.
Cor. Secs. 21, 22, 27 + 28 Fd. brass cap monument 12" Dn. & replacement of 1½ I.P. F.B. 208-17
S.0°04'55"W.
2661.74 Rec. C.S.B. 822
2662.30
2662.61 T.66 =2662.30
90°-35'-15" Rec. C.S.B. 822
90°-25'-00"
Cor. Secs. T.8N. R11W.
90-35-15
362-21-00
90-35-15
179-47-00
179-47-01
179°-57'-10 Rec. C.S.B. 822
179°-47'-03"
Sec. 28
T.8 N. R.11 W.
2645.09 T.64 = 2644.75
Sec. 27
89-40-00
89-39-49
2644.60 Rec. C.S.B. 822
2644.75
N.0°08'00"W.
89°39'55" Rec. C.S.B. 822
Cor. Secs. 27, 28, 33 + 34 T.8N. R.11W. Fd. C.S. Mon. 12" Dn. F.B. 213-65
42.43
45°
N.89°31'50"E.
42.43
Set 4"x4"-6" up
RETURN TO
LOS ANGELES COUNTY SURVEYOR
700 HALL OF RECORDS
Note: Any Additions or Changes on This Sheets Must be Made or Circled in Red Ink With Date and Name of Person Making Change.
Do not extend notes this side of this line

F.B. 213 - 69

Platted by	W. O. No. D. S. C. No.
Date	Location
Map No.	Surveyed by
Platting C'k'd by	Date
Date	Indexed

F.B. 213-70

Platted by	W.O. No. D.S.O. No.
Date	Location
Map No.	Surveyed by
Plotting C'k'd by	Date
Date	Indexed

COPIES TO

NEWHALL

(REGIONAL OFFICE)

pages 72 thru _____

Plotted by	W.O. No. D.S.O. No.
Date	Location
Map No.	Surveyed by
Plotting C'k'd by	Date
Date	Indexed

F. B. 213 Pg. 71

Survey for
PACOIMA CANYON Road W.O. 199.
Pages 71 to 84.

F. B. 213 Pg. 72

Platted by Armstrong	W. O. No. 199 D. S. O. No. —
Date 11-17-24	Location Pacoima Canon Rd
Map No. 8517	Surveyed by Atkins
Platting C'k'd by E. J. Brook	Date Nov. 8, 1924
Date 11 - - 24	Indexed Jan 21, 1925

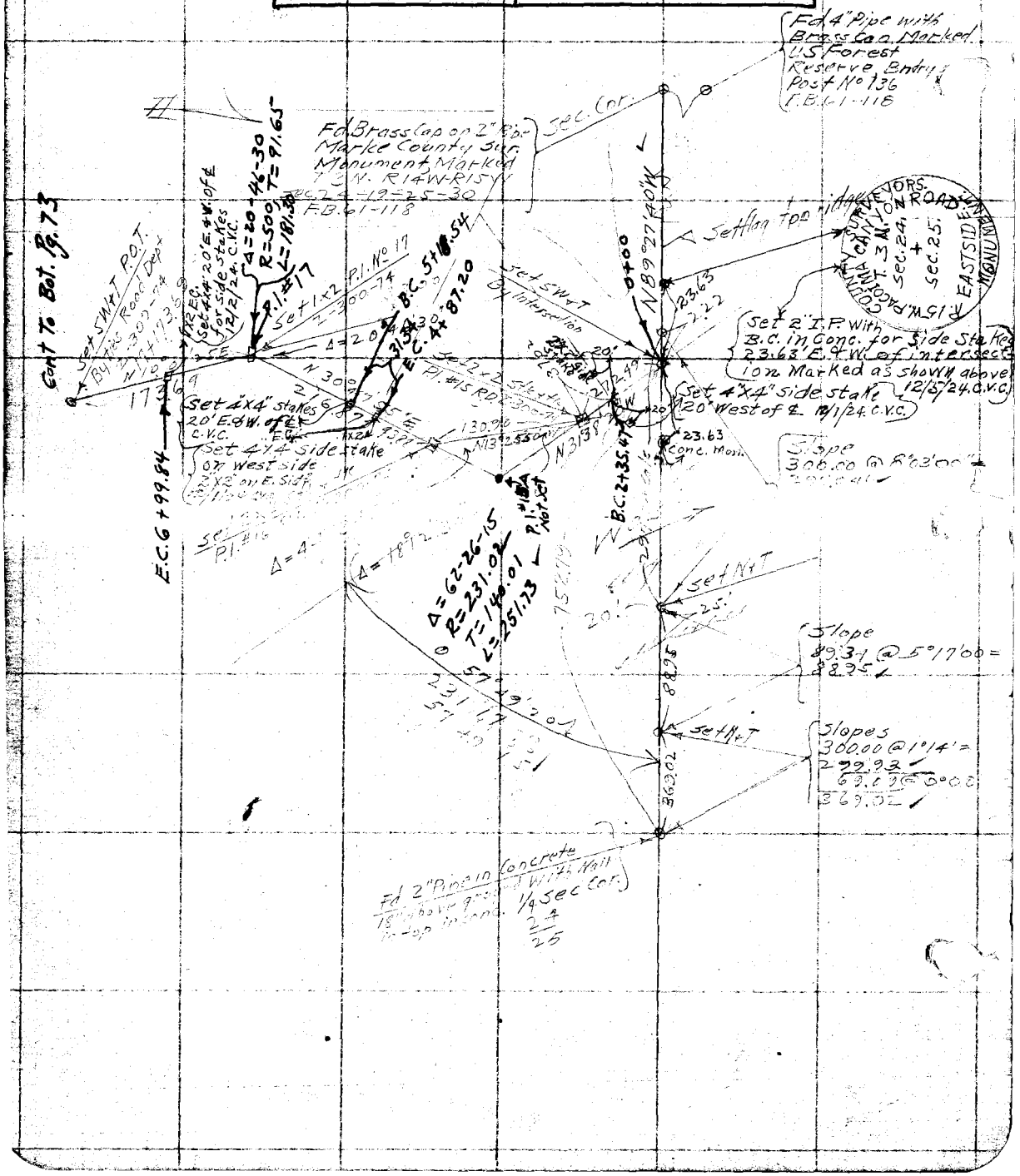

Platted by Armstrong	W. O. No. 199 D. S. O. No.
Date 11-17-24	Location Pacoima Canon Rd.
Map No. 8517	Surveyed by [illegible]
Platting C'k'd by E. J. Brock	Date Nov 18 [illegible]
Date 11-[illegible]-24	Indexed Jan 21, 1925

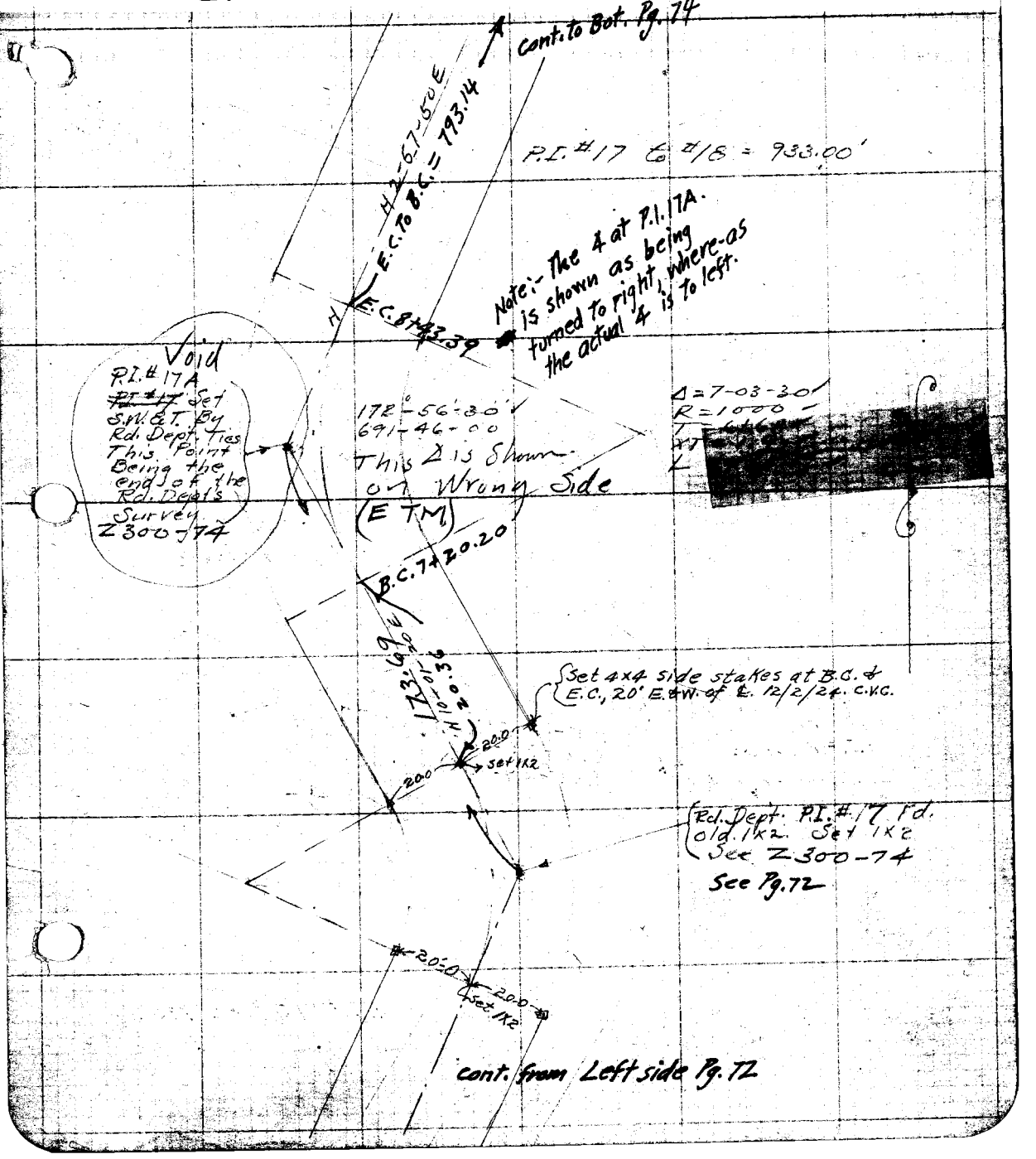

F. B. 213 Pg. 74

Platted by Armstrong	W. O. No. 199 D. S. O. No.
Date 11-17-24	Location Pacaima Cañon Rd.
Map No. 8517	Surveyed by Mankey
Platting C'k'd by E. J. Brook	Date 11-8, 9, -1924
Date 11- -24	Indexed

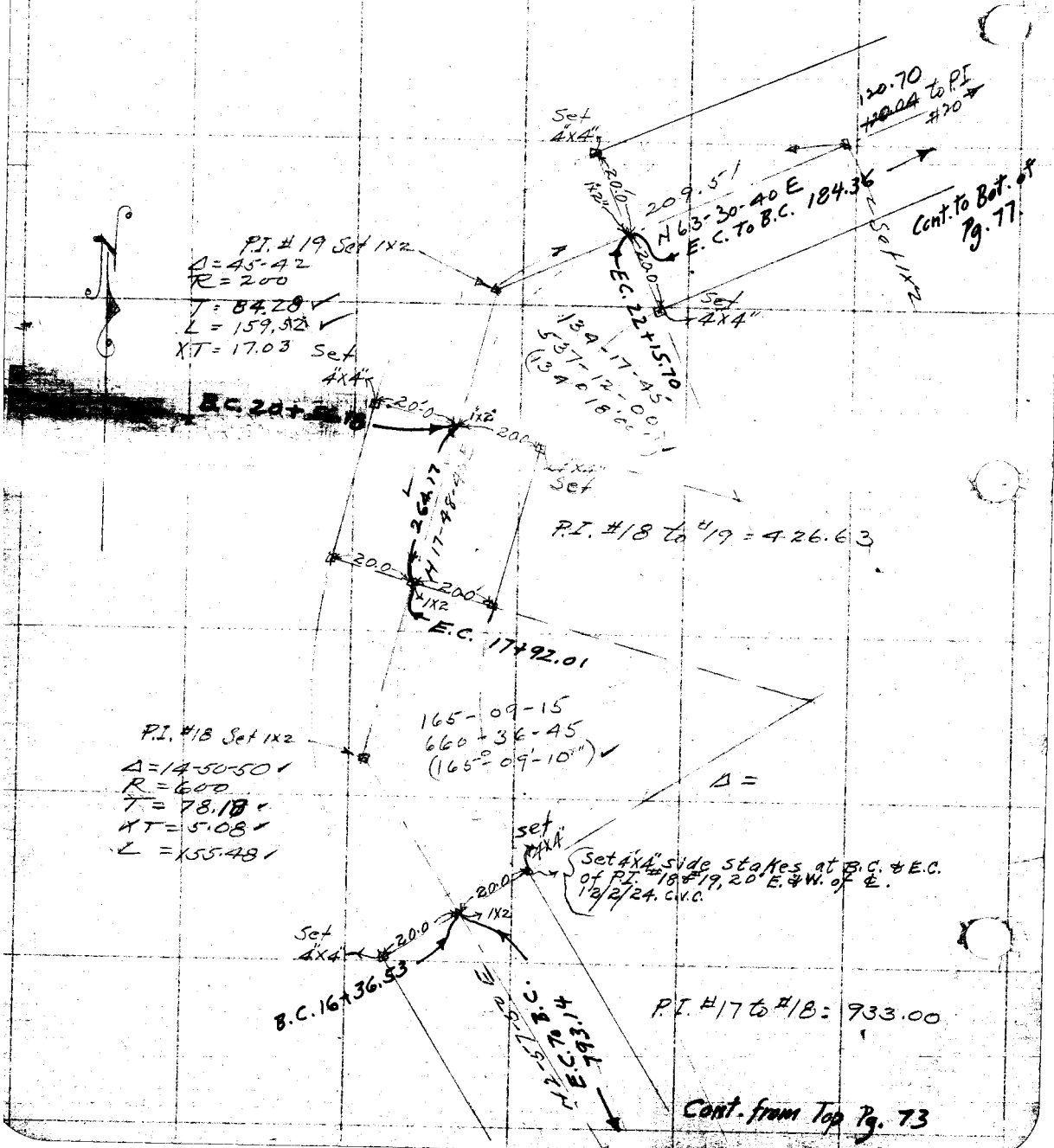

F. B. 213 Pg. 75

Platted by Armstrong	W. O. No. 199 D. S. O. No.
Date [illegible]	Location [illegible]
Map No. 8517	Surveyed by Mankey
Platting C'k'd by E. J. Brook	Date Nov. 8-9, 1924
Date [illegible]	Indexed Jan 21, 1925

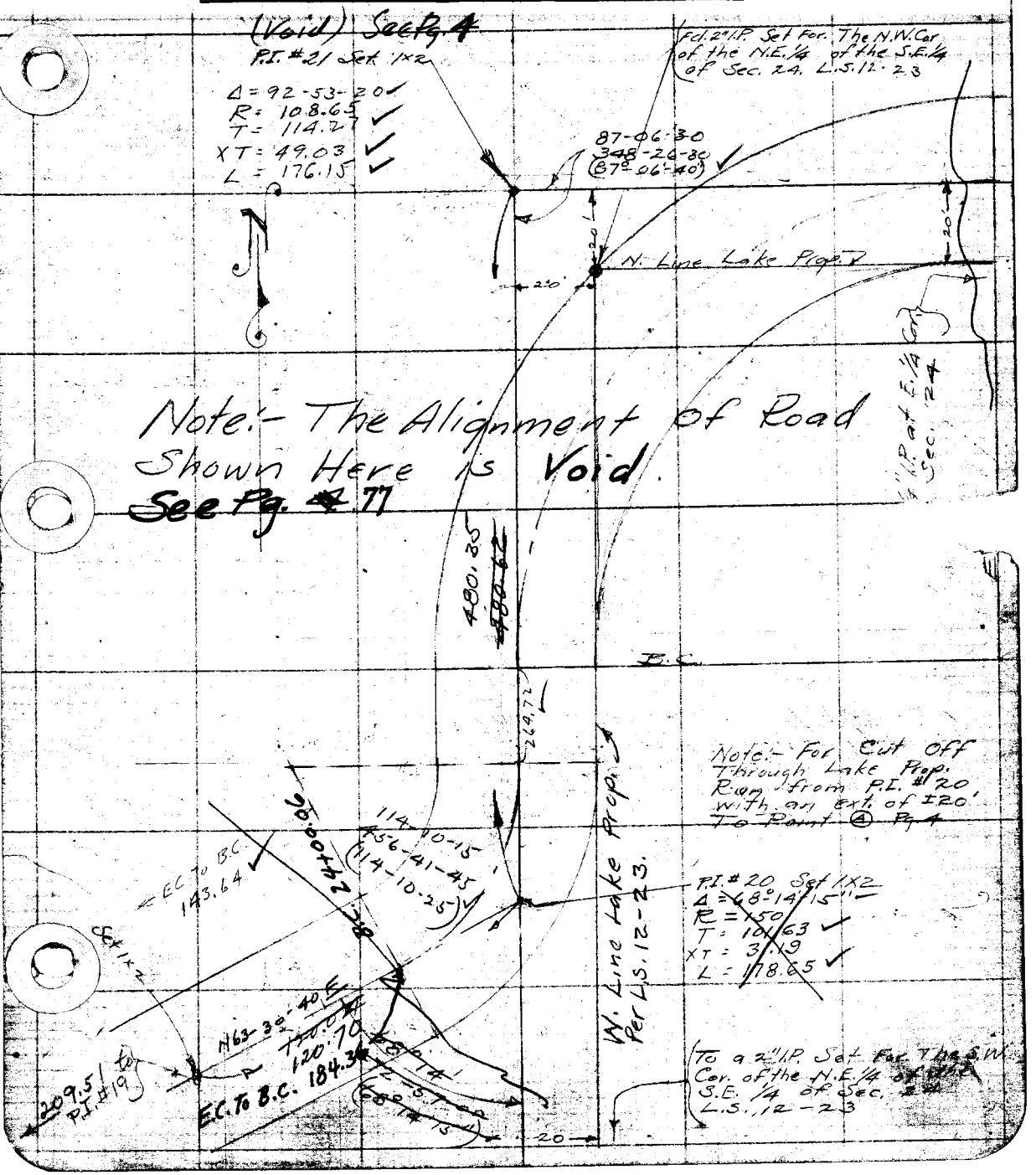

F. B. 213 Pg. 5 76

Platted by: Armstrong	W. O. No.: 199 D. S. O. No.:
Date: 11-17-24	Location: Pacific Coast Rd.
Map No.: 8517	Surveyed by: Manley
Platting Ck'd by: E. V. Brack	Date: 11-12, 1924
Date: 11- -24	Indexed:

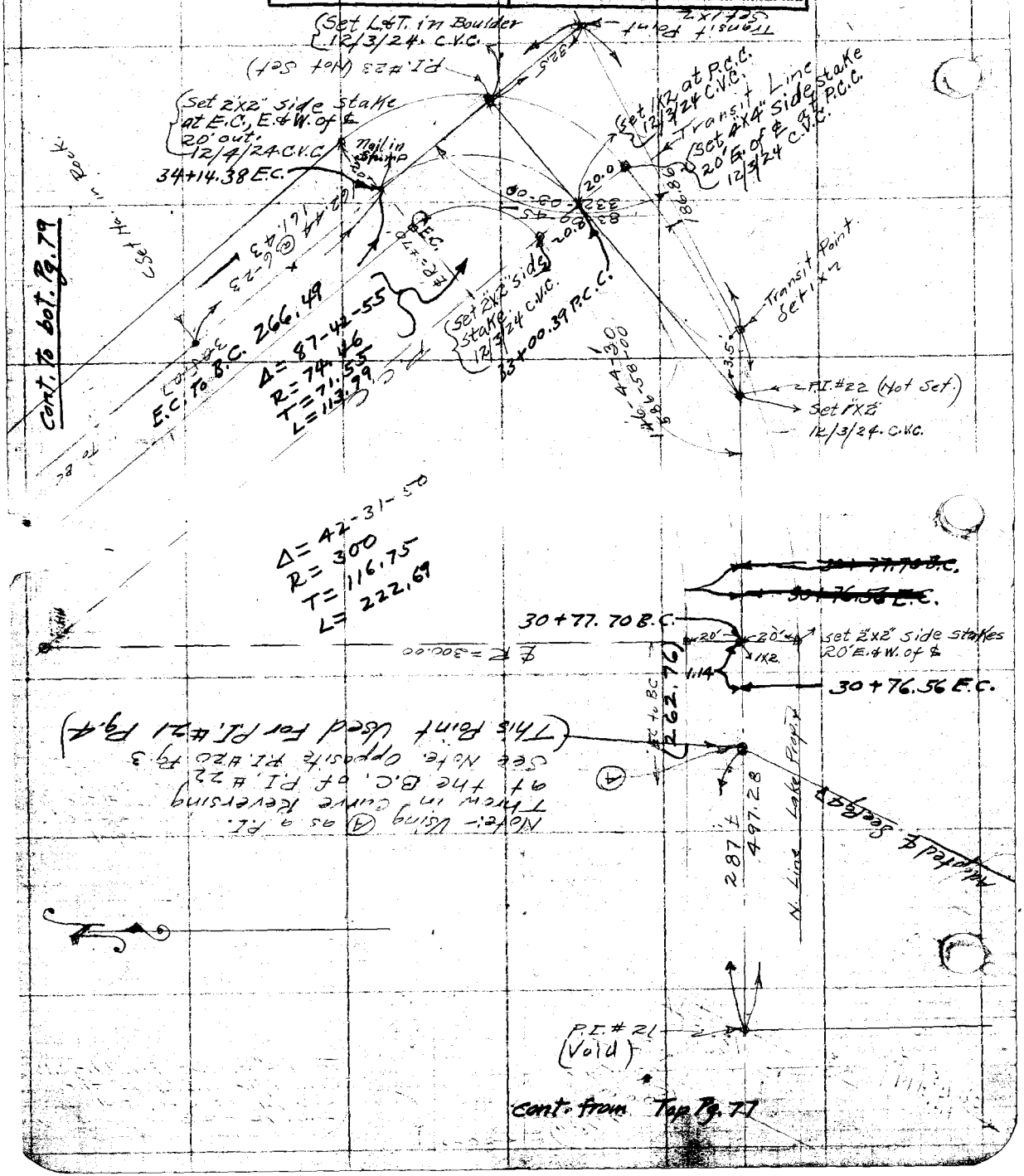

F. B. 213 Pg. 77

Platted by Armstrong	W. O. No. 199 D. S. O. No.
Date 11-17-24	Location Pasaman Campbell
Map No. 8517	Surveyed by Mankey
Platting C'k'd by E. J. Brook	Date Nov. 12, 1924
Date 11-24	Indexed Jan. 21, 1925

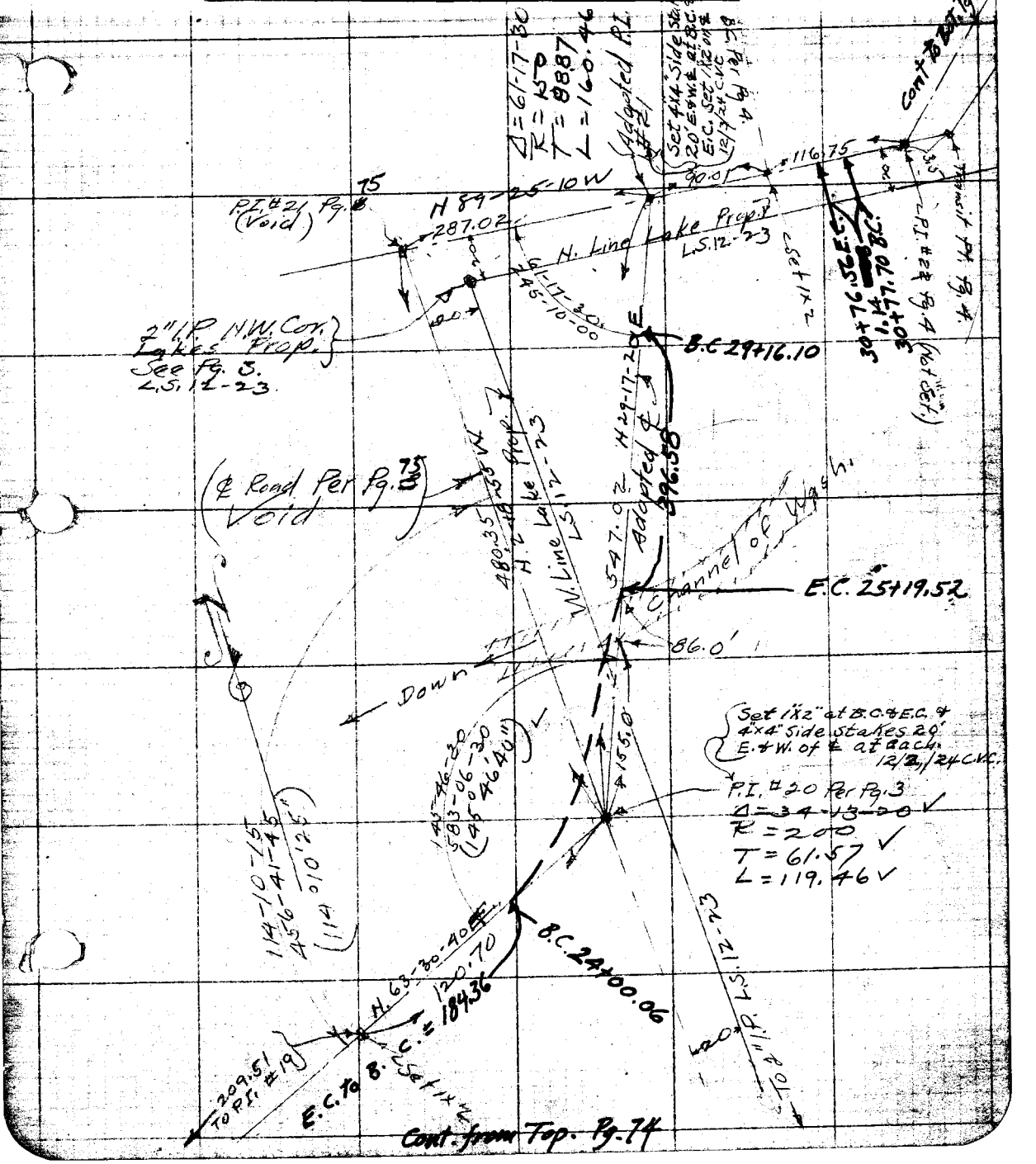

F. B. 213 Pg. 78

Platted by Armstrong	W. O. No. 199 D. S. O. No.
Date 11-17-24	Location Pacoima Canyon Rd
Map No. 8517	Surveyed by Mankey
Platting C'k'd by E. J. Brook	Date 11-8-9-1924
Date 11- -24	Indexed

Platted by Armstrong	W.O. No. 197 D.S.O. No.
Date 11-17-24	Location Pomona Canyon
Map No. 8517	Surveyed by Mankey
Platting C'k'd by E.J. Brook	Date Nov. 8-9, 1924
Date	Indexed Jan. 21, 1925

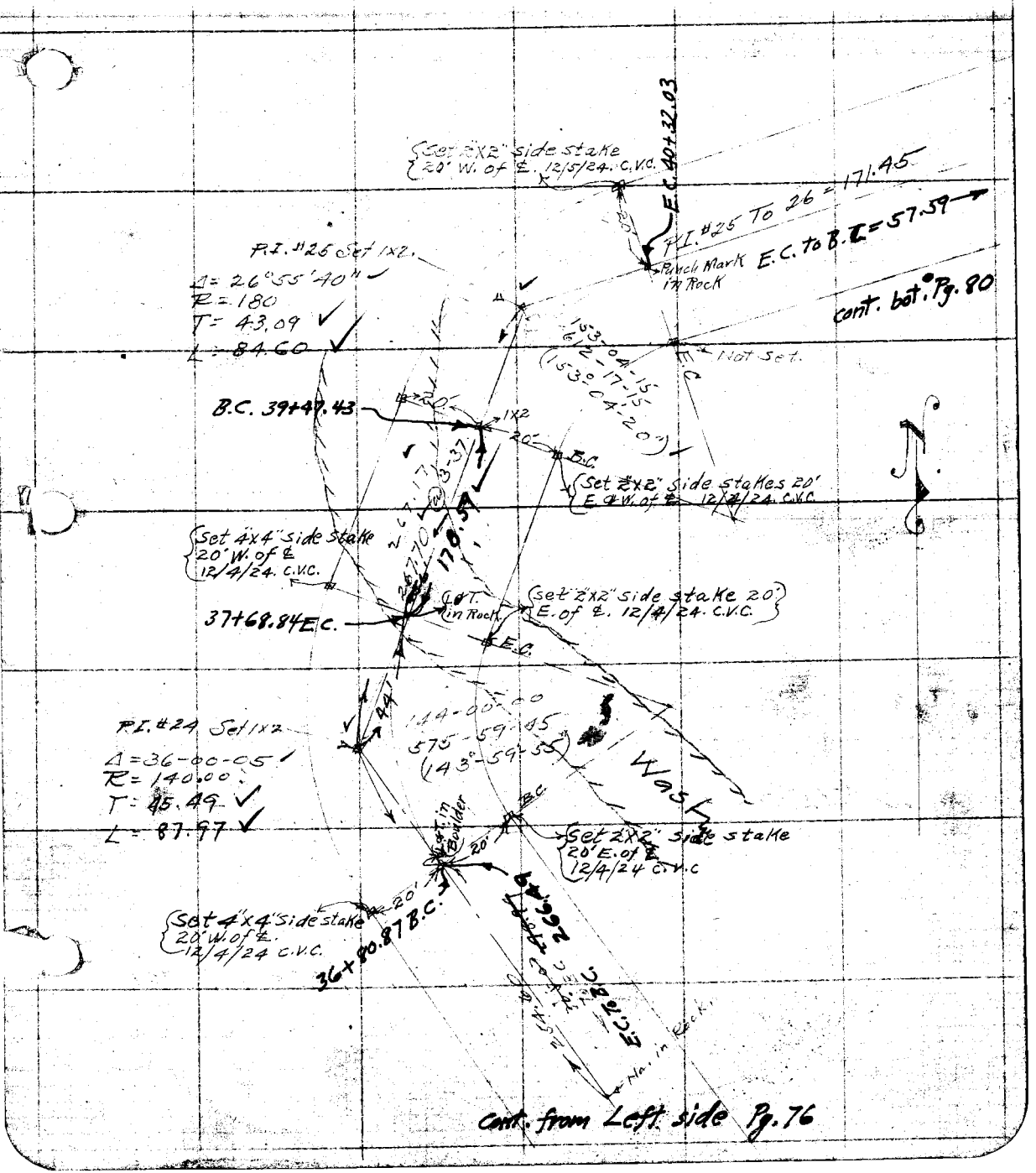

F. B. 213 Pg. 5 50

Platted by: Armstrong	W. O. No.: 199 D. S. O. No.:
Date: 11-17-24	Location: Pasadena Canon Rd
Map No.: 8517	Surveyed by: Manker
Platting C'k'd by: E.H. Brack	Date: Nov. 10, 1924
Date: 11-[illegible]-24	Indexed

Cont. To bot. Pg. 81

E.C. to B.C. 95.91

(255.37 @ 8-48 From P.I. #27 to 28)

E.C. 1x2

43+83.75 E.C.

(Set 2x2 side stake 20' W. of E. 12/5/24 C.V.C.)

20

Δ = 10-02-05
R = 875
T = 76.82
L = 153.25

169-57-45
67.9-57.1-45
(169°57'55")

P.I. #27 Set 1x2

R = 875

P.C. not set.

(Set 4x4 side stake 20' W. of E. 12/5/24 C.V.C.)

20

E.C. 42+30.22

1x2 E.C.

(Set 2x2 side stake 20' E. of E. 12/5/24 C.V.C.)

20

P.I. #26 Set 1x2

R = 500

163-33-30
655-33-15
(163°33'20")

Δ = 16-06-40
R = 500.0
T = 70.77
L = 140.60

(Set L&T in Rock 20' W. of E. 12/5/24 C.V.C.)

20

B.C. Set 1x2" C.V.C.

B.C. 40+87.62

E.C. to B.C. = 57.54

171.45 From P.I. #25 To #26

Cont. from Top Pg. 79.

Platted by Armstrong	W.O. No. 179 D.S.O. No.
Date 11-12-24	Location [illegible]
Map No. 8517	Surveyed by Mautkey
Platting C'k'd by E. J. Brook	Date Nov. 10, 1924
Date 11-[illegible]-24	Indexed Jan. 21, 1925

F. B. 213 Pg. 81

Cont to Bot. Pg. 82

127.75 @ 3-10 From P.I. #30 To 31.
127.55

E.C. To B.C. = 52.59

E.C. Not set (steep cliff)

49+06.11 E.C.

139-15-00
556-59-45
(139°14'55")
P.R.C. 48+49.21
Reversed Curve

P.I. #30 Set 1x2

R = 80
Δ = 40-45-05
T = 29.71
L = 56.90

P.R.C. 1x2

3.00 @ 2-53
112.86

Set 2"x2" side stake
20' W. of ℄. 12/6/24 C.V.C.

P.I. #29 Set 1x2

Oak Tree

31

137-14-15
548-57-30
(137°14'55")

R = 212.39

Δ = 42-45-~~35~~ 40"
T = 83.15
R = 212.39
L = 158.51

692°45'

Oak Tree

9°50'

B.C. 46+90.70

B.C. 1x2"

20'

Set 4"x4" side stake
20' W. of ℄. 12/6/24 C.V.C.

Set 2"x2" side stake
20' E. ℄. 12/6/24 C.V.C.

53.41
2/6/19

E.C. 46+37.29

E.C. 1x2"

20'

Set 4"x4" side stake
20' E. ℄. 12/6/24 C.V.C.

Set 2"x2" side stake
20' W. of ℄. 12/6/24 C.V.C.

159-55-45
639-43-30
(159°55'50")

P.I. #28 Set 1x2

Δ = 20°-04-10"
R = 450
T = 79.63
L = 157.63

Δ = 20-04-~~05~~ 10

Set 2"x2" side stake
20' W. of ℄. 12/6/24 C.V.C.

B.C. 44+79.66

B.C. 1x2"

Set 4"x4" side stake
20' E. of ℄. 12/6/24 C.V.C.

255.37 @ 8-48 From P.I. 27 To 28.
252.36

E.C. To B.C. = 95.91

Cont. from Top Pg. 80

F. B. 213 Pg. 82

Platted by Armstrong	W. O. No. 199 D. S. O. No.
Date 11-17-24	Location Escalon-Lathrop Rd
Map No. 8517	Surveyed by Markley
Platting C'k'd by E.V. Brock	Date 11-8,9-24
Date 11-24	Indexed

(Cont. Bot. Pg. 83)

PI. #32 (1x2)
See Atkins Notes

B.C. 50+87.19
{See Atkin's Notes, For This Line-Page 12

E.C. 50+46.60
{Road Not Practical from This Point To Dam Sight.

{Set 2"X2" side stake 20' W. of E. 12/6/24 C.V.C.

(Not set)

PI. #31 Set 1x2

R=150

146-25-30
586-41-45
(146°25'25")

Δ=33-34-30
R= 150
T= 45.25
L= 87.90

{Set 2"X2" side stake 20' E. of E. 12/6/24 C.V.C.

B.C. 1x2

49+58.70 B.C.

{Set L&T. in Rock For side stake 20' W. of E. 12/6/24 C.V.C.

127.75 @ 3-10
PI. #30 To 31

45.25 = 2.24 in

Cont from Top Pg. 80.

Platted by [illegible]	W. O. No. [illegible] O. S. O. No.
Date [illegible]	Location [illegible]
Map No. 8517	Surveyed by [illegible]
Platting C'k'd by E. J. Brook	Date Nov. 9, 1924
Date 11-[illegible]-24	Indexed Jan 21, 1925

F. B. [illegible] Pg. [illegible]

83

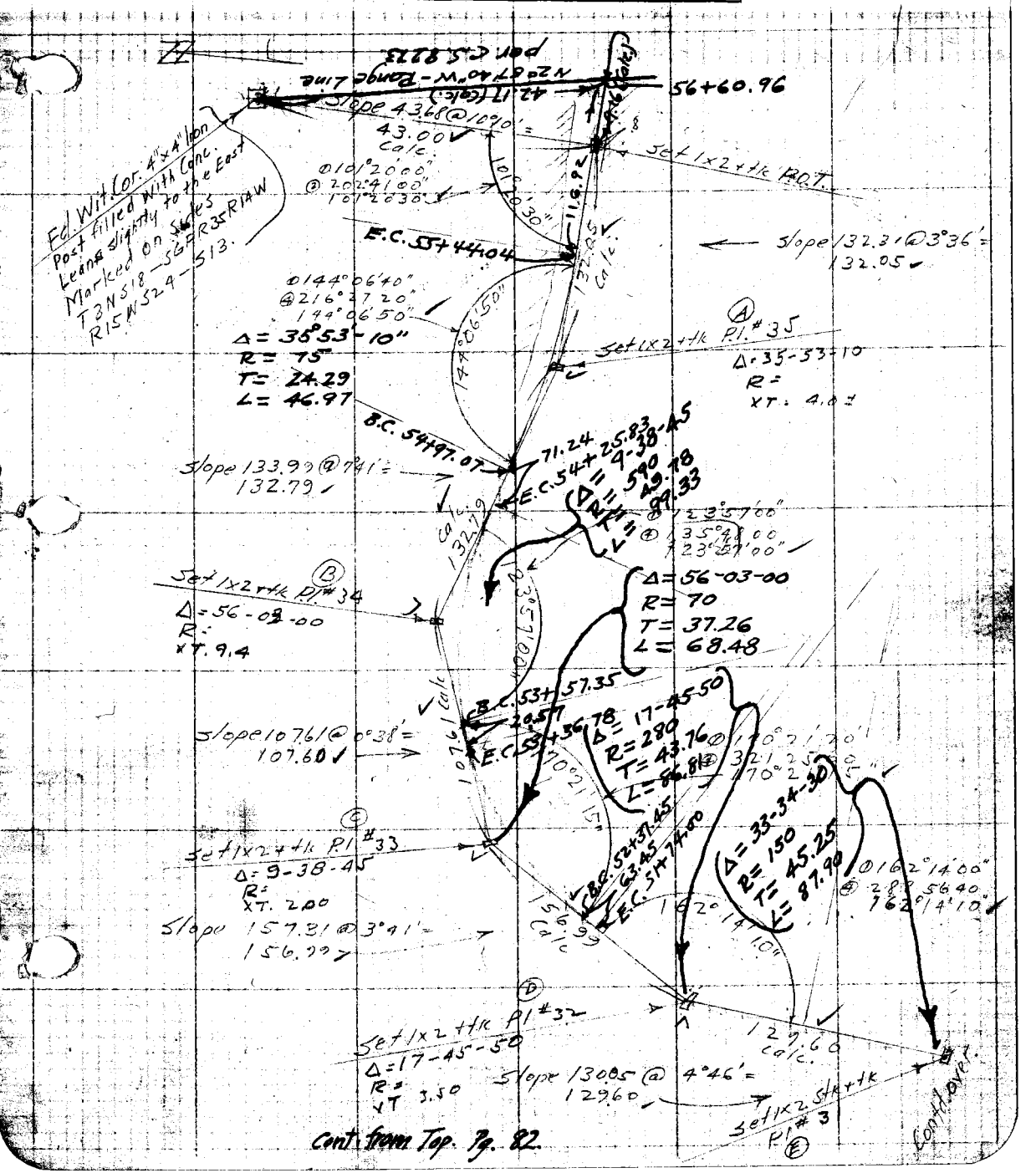

Cont. from Top. Pg. 82.

F. B. 213 Pg. 87

3 of 3

Platted by: Armstrong	W. O. No.: 199 D. S. O. No.:
Date: 11-17-24	Location: Pacific Grove Rd.
Map No.: B-517	Surveyed by: Atkins
Platting C'k'd by: E. J. Brook	Date: 11-9-24
Date: 11- -24	Indexed

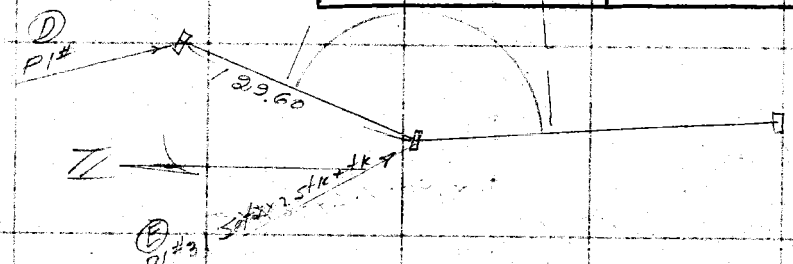

F. B. 213 Pg. 85

Platted by	W. O. No. 131 D. S. O. No.
Date	Location San Dimas
Map No.	Surveyed by Mankey
Platting C'k'd by	Date July 28, 1925
Date	Indexed 17/29/25 E.T.M.

Stakes for Construction of Lookout Station for Forestry Dept. Near San Dimas

Bearings Based on True North Per Data from U.S.G.S. (By - E.T. Mankey, G.W. Schaefer)

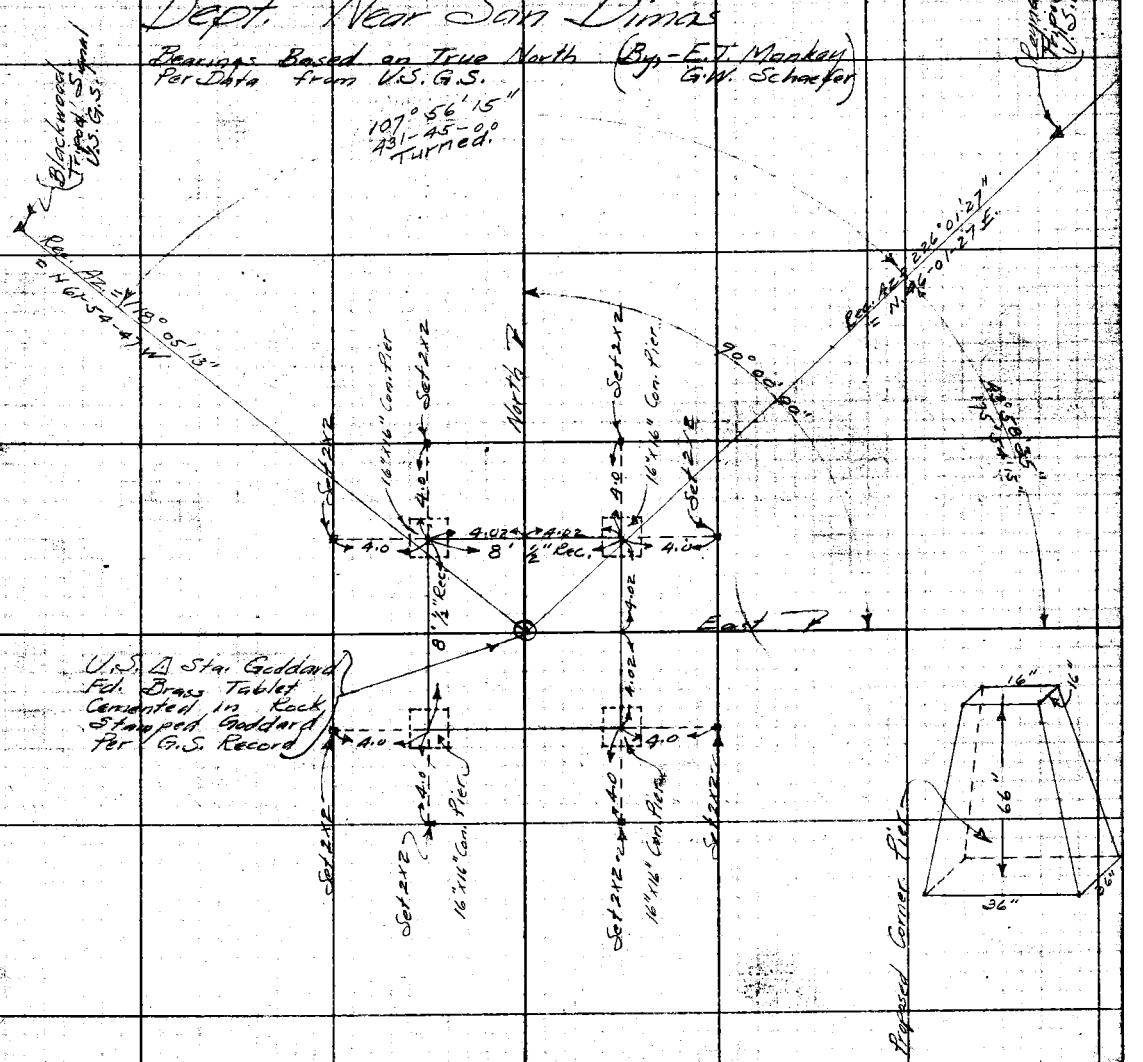

F. B. [illegible] Pg. [illegible]

Platted by	W. O. No. 131 D. S. O. No.
Date	Location San Dimas
Map No.	Surveyed by Markey
Platting C'k'd by	Date 7-29-25
Date	Indexed 7-29-25 E.T.K.

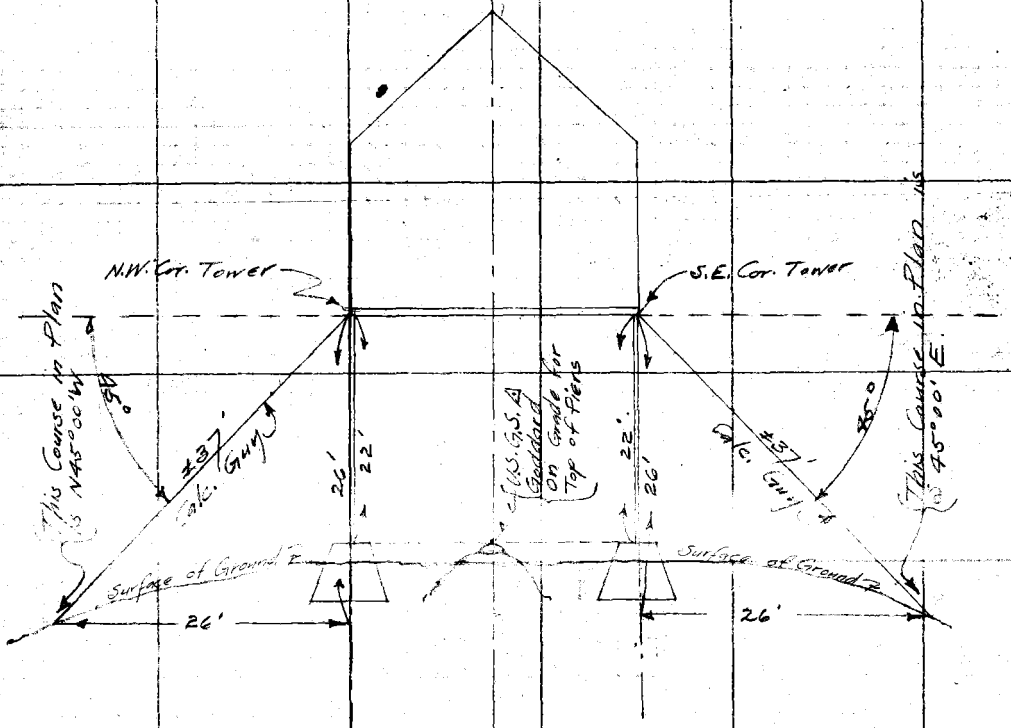

The Surface of the Ground is Practically Level Running N 45° E & S 45° W. from Proposed Tower for Some Distance, Therefore Guys Running from 22' above Pier Grade in these Directions Should be ±31' to be Inclined 45° to Horizontal.

Date ..... Chief Party ..... F.P.B. 213 Pg. 86

Platted by.....	W. O. No..... D. S. O. No.....
Date.....	Location.....
Map No.....	Surveyed by.....
Platting C'k'd by.....	Date.....
Date.....	Indexed.....

RETURN TO
LOS ANGELES COUNTY SURVEYOR
FLOOD CONTROL

NOTE: ANY ADDITION OR CHANGES ON THIS SHEET MUST BE MADE OR CIRCLED IN RED, WITH DATE AND NAME OF PERSON MAKING CHANGE.

Do not extend below this side of this line.

F-F.B. ____ Pg. ____ Chief Party. Notes by ____ Date ____

Platted by	W. O. No. ____ D. S. O. No. ____
Date	Location
Map No.	Surveyed by
Platting C'k'd by	Date
Date	Indexed

RETURN TO
LOS ANGELES COUNTY SURVEYOR
FLOOD CONTROL

Do not extend notes this side of this line.

Note: ANY ADDITION OR CHANGES ON THIS SHEET MUST BE MADE OR CIRCLED IN Red, WITH DATE AND NAME OF PERSON MAKING CHANGE.

COPIES TO

SAN GABRIEL VALLEY

(REGIONAL OFFICE)

pages 87 thru 101

Date 3/1/28 Notes by W Chief Party W F. B. 213 PG. 87

Platted by R.R.B.	W. O. No. 4194 U. S. G. No.
Date Mar 28	Location MILTON ST
Map No. B-159	Surveyed by MORIN
Platting C'k'd by R. W. S.	Date
Date JUN 1 1928	Indexed

Notes: ANY ADDITIONS OR CHANGES OF THIS SHEET MUST BE MADE OR CHANGED IN RED WITH DATE AND NAME OF PERSON MAKING CHANGE.

RETURN TO LOS ANGELES COUNTY SURVEYOR

Do not extend notes this side of this line

MILTON ST.

℄ SURVEY.
℄ TIES & ANGLES.

500'E of Madre St to Rosemead Blvd

A2I. 194

W.O. 4194. Mar. 1. 1928.

K. V. MORIN
GLEASON
WILLIAMS CG
VERBRACKEN.

℄ Ref. F.C. 740-6

Topography Pg-103.

Tape #04. 205-# at 84°F.

F.B. 213 Pg. 88 Chief Party Notes by M Date 3/1/28

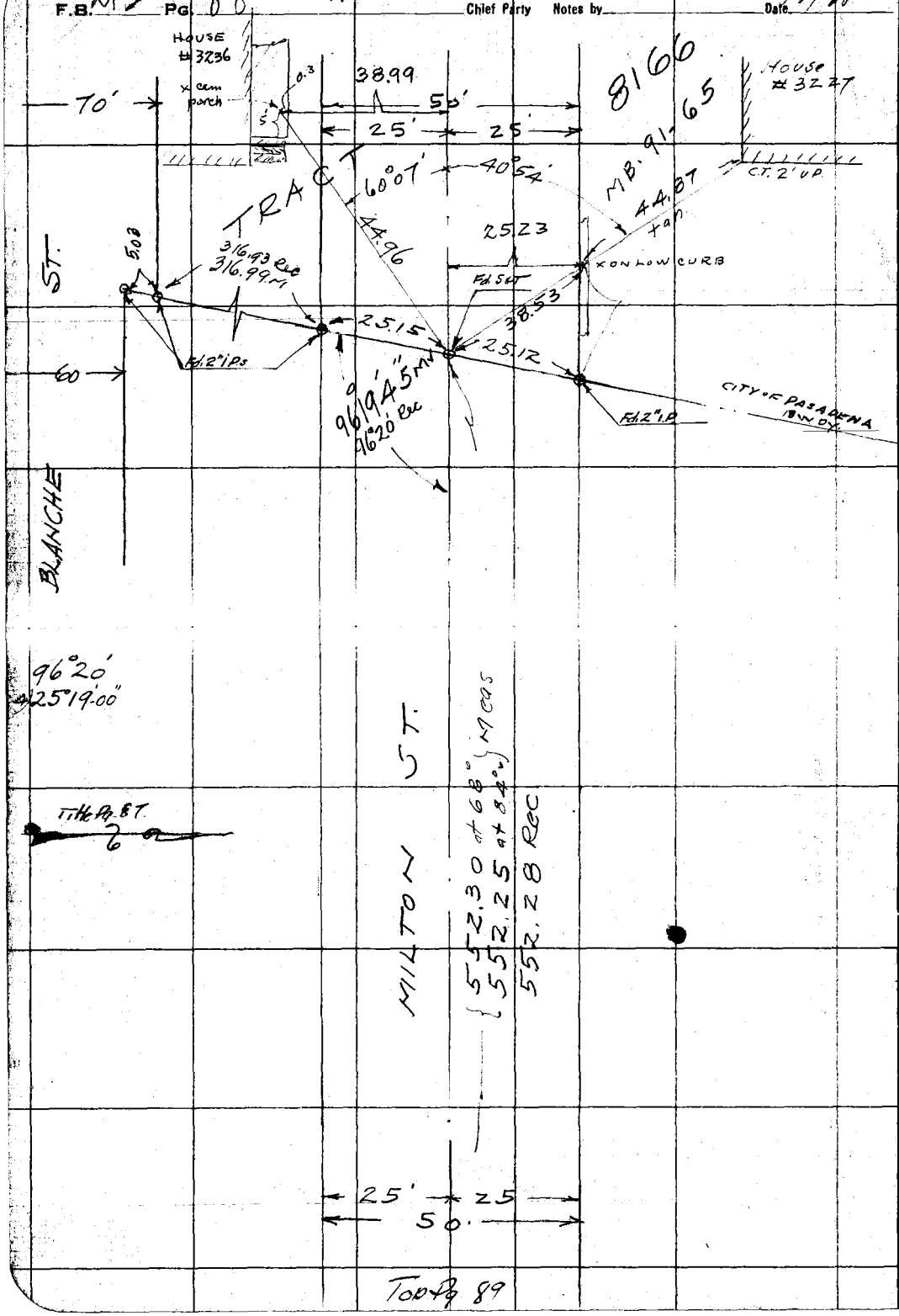

Top Pg 89

RETURN TO
LOS ANGELES COUNTY SURVEYOR

Do not extend notes this side of this line

Note: ANY ADDITIONS OR CHANGES ON THIS SHEET MUST BE MADE OR CIRCLED IN Red. WITH DATE AND NAME OF PERSON MAKING CHANGE.

Date 3/1/28 Notes by m Chief Party m F. B. 213 PG 89

Plotted by R.R.B.	W. O. No. 4194 O. S. O. No.
Date Mar '28	Location MILTON ST
Map No. B-159	Surveyed by MORIN
Plotting C'k'd by R. W. Sno	Date
Date JUN 1 1928	Indexed

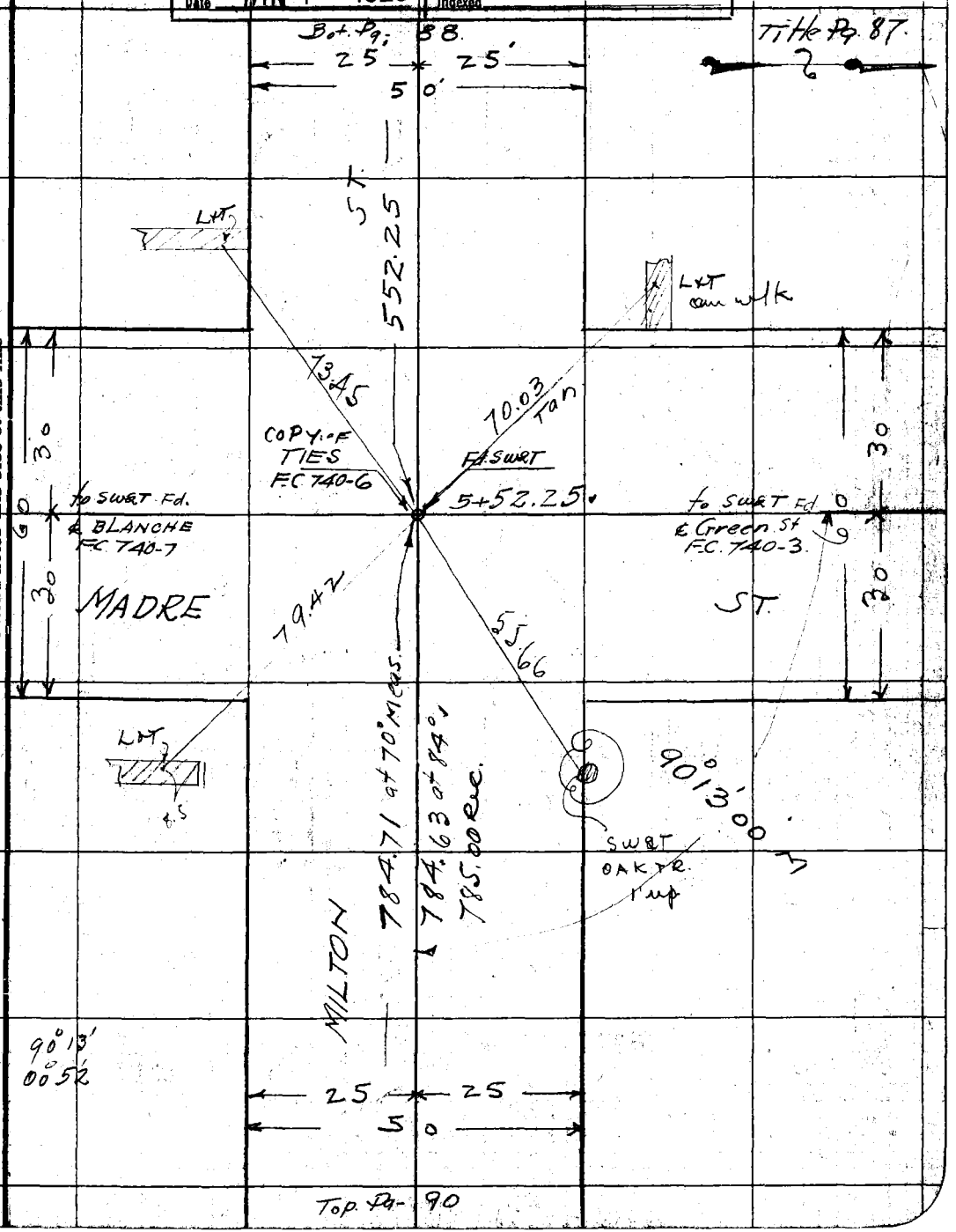

Note: ANY ADDITIONS OR CHANGES ON THIS SHEET MUST BE MADE OR CIRCLED IN Red. WITH DATE AND NAME OF PERSON MAKING CHANGE.

Do not extend notes this side of this line

RETURN TO LOS ANGELES COUNTY SURVEYOR

F.B. 213 Pg. 90 Chief Party Notes by Date 3/1/28

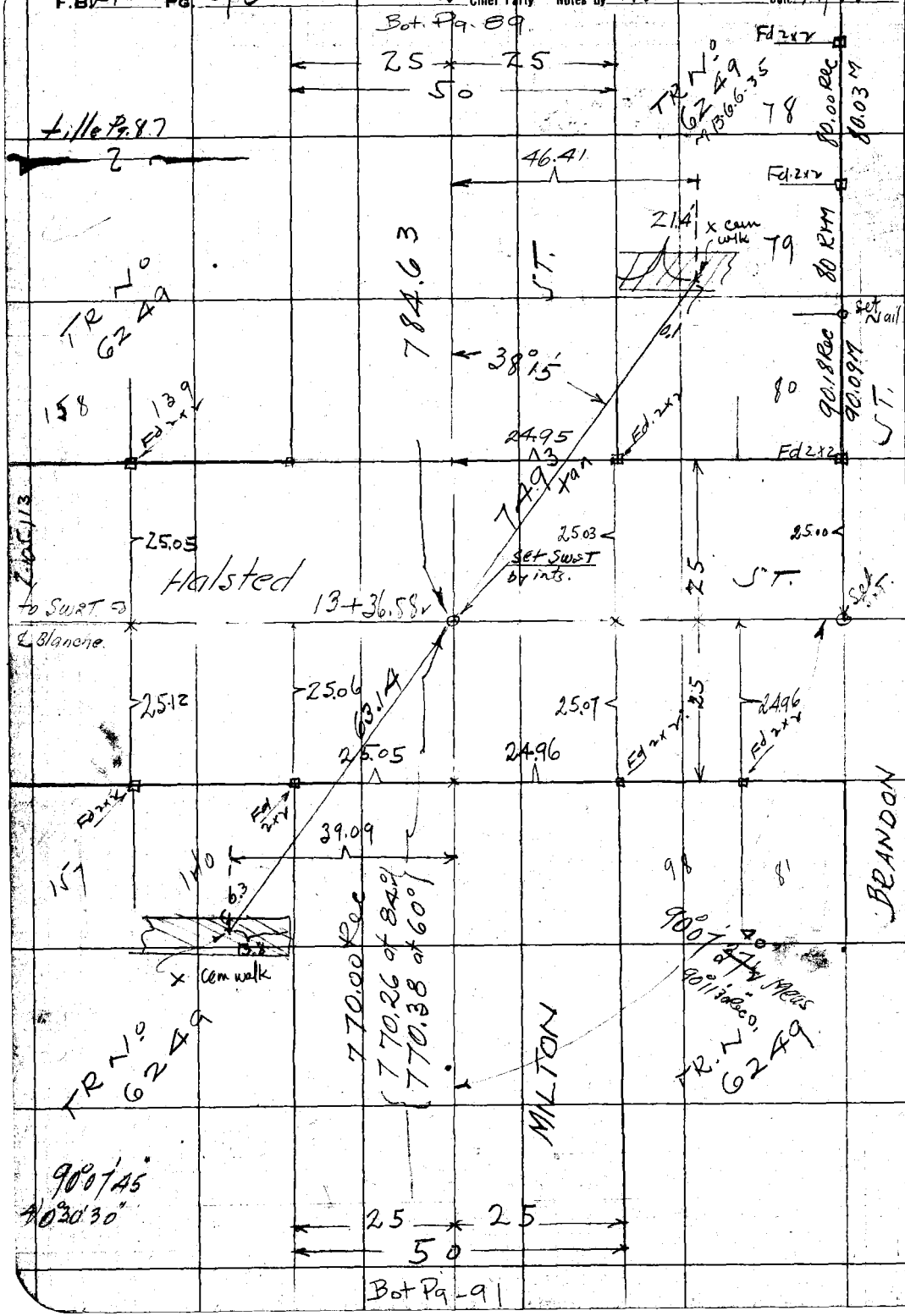

RETURN TO
LOS ANGELES COUNTY SURVEYOR

Do not extend notes this side of this line

Note: ANY ADDITIONS OR CHANGES ON THIS SHEET MUST BE MADE OR CIRCLED IN Red. WITH DATE AND NAME OF PERSON MAKING CHANGE.

Date 3/1/28 Notes by [illegible] Chief Party [illegible] F. B. 213 PG. 91

Platted by R.R.B.	W. O. No. 4194 B. S. O. No.
Date 1 Mar '28	Location Milton St.
Map No. B-159	Surveyed by MORIN
Platting C'k'd by R. W. S.	Date
Date JUN 1 1928	Indexed

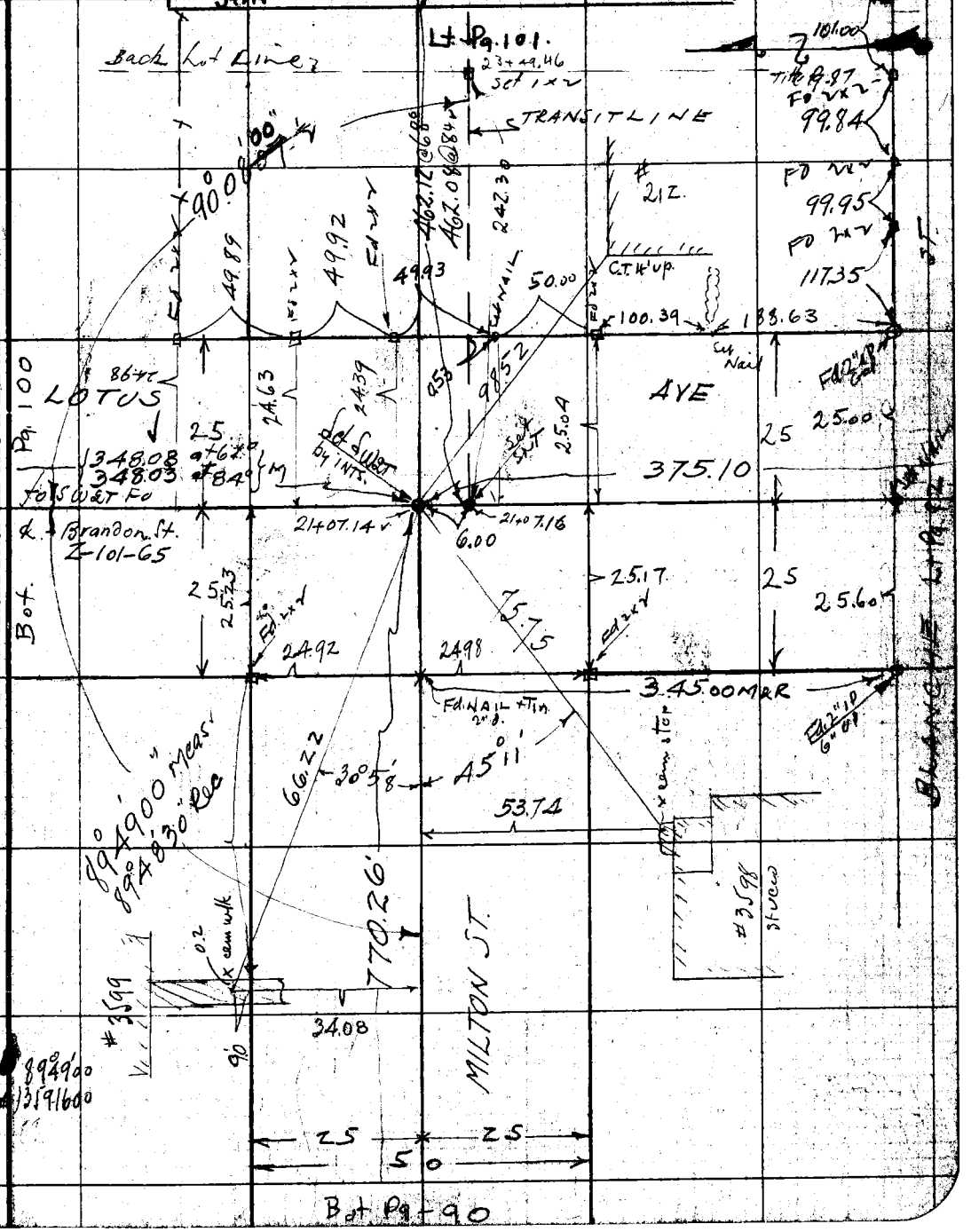

Note: ANY ADDITIONS OR CHANGES ON THIS SHEET MUST BE MADE OR CIRCLED IN Red. WITH DATE AND NAME OF PERSON MAKING CHANGE.

Do not extend notes this side of this line

RETURN TO LOS ANGELES COUNTY SURVEYOR

F.B. 213 Pg. 92 Chief Party Notes by Date 3/1/28

Bot Pg. 93

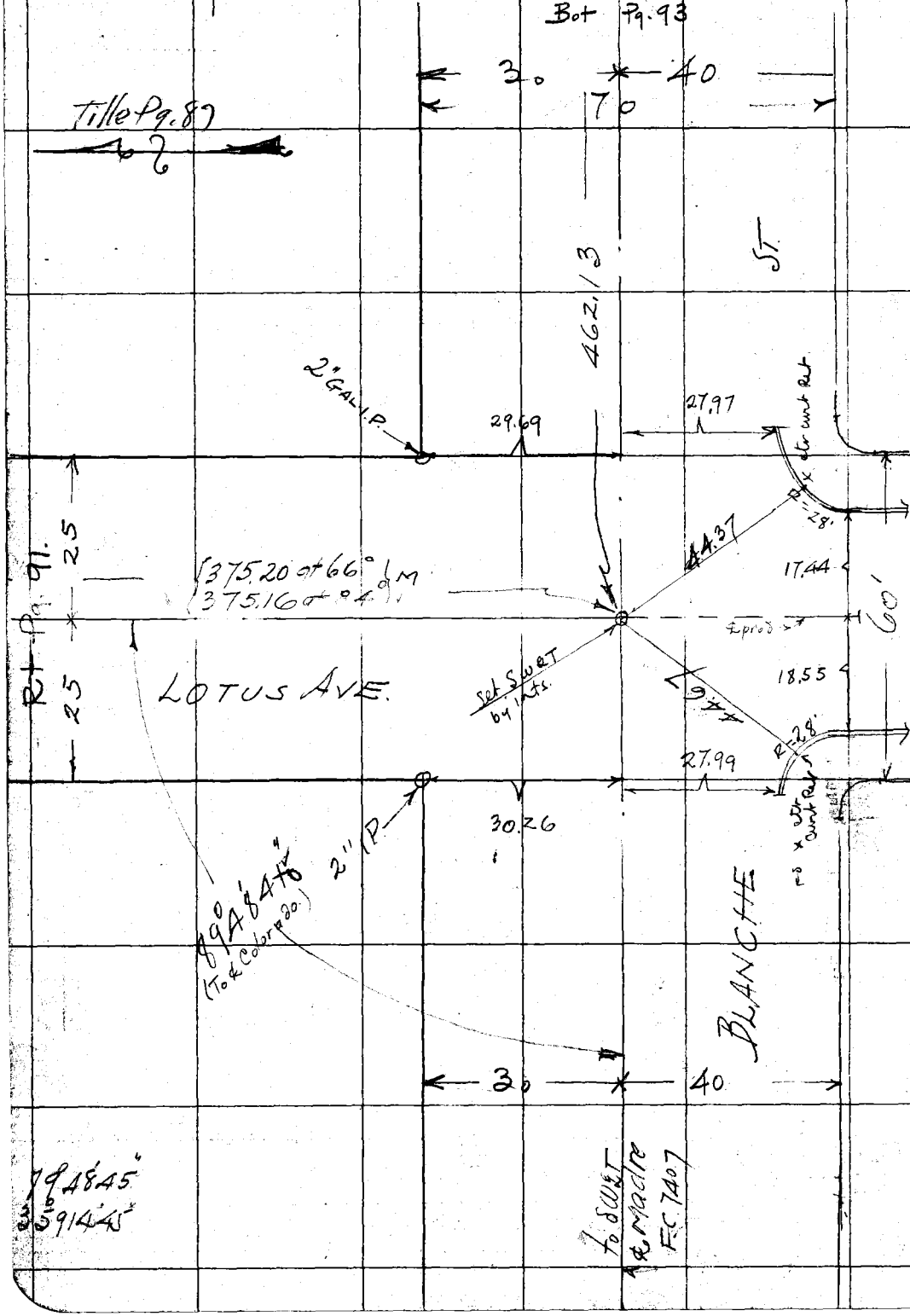

RETURN TO
LOS ANGELES COUNTY SURVEYOR

Do not extend notes this side of this line

Note: ANY ADDITIONS OR CHANGES ON THIS SHEET MUST BE MADE OR CIRCLED IN Red WITH DATE AND NAME OF PERSON MAKING CHANGE.

Date 3/1/28 Notes by M Chief Party M F. B. 213 PG. 93

Platted by R.R.B.	W. O. No. 4194 D. S. O. No.
Date Mar '28	Location Milton St.
Map No. B-159	Surveyed by MORIN
Platting C'k'd by R. W. S.	Date
Date JUN 1 1928	Indexed

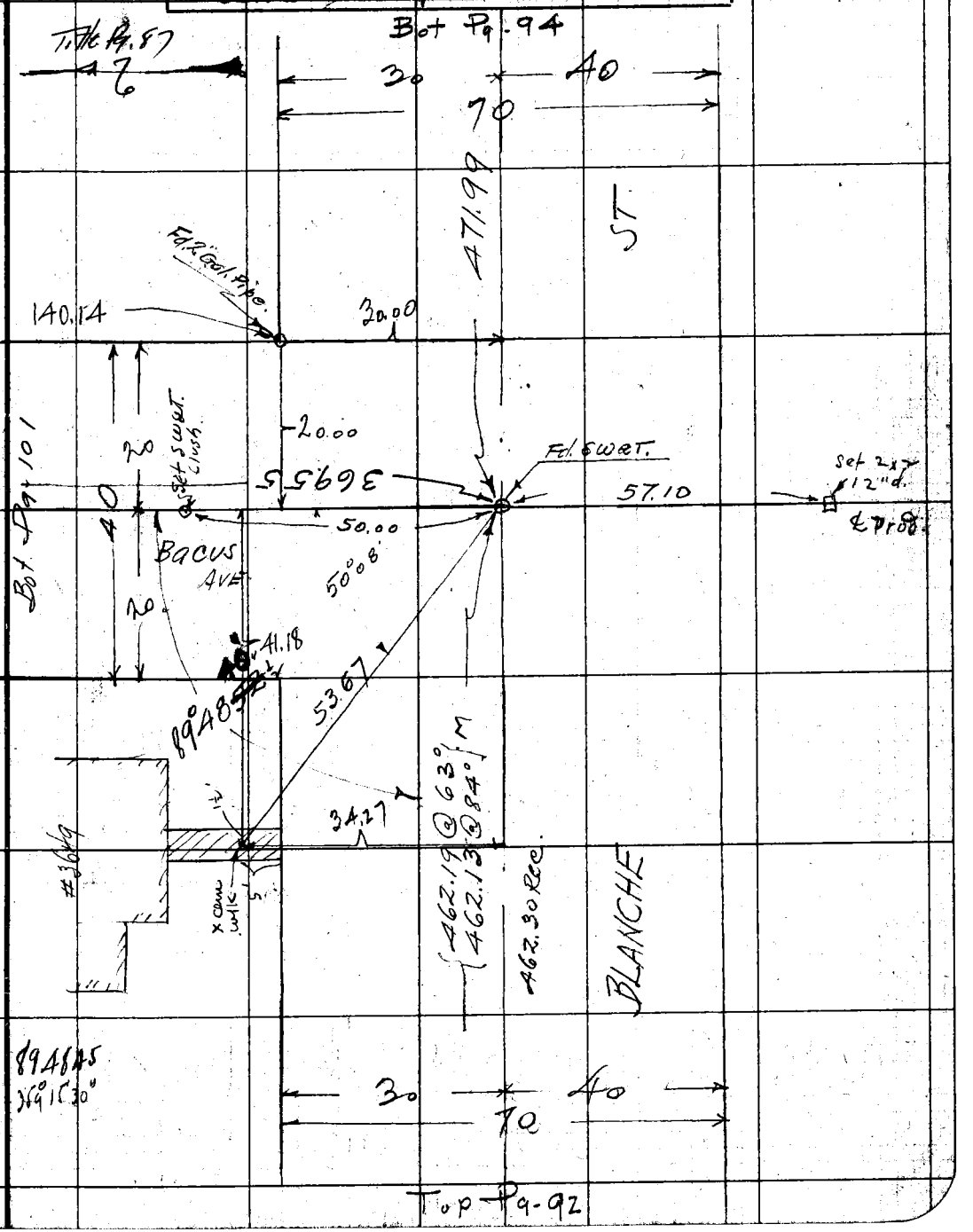

Note: ANY ADDITIONS OR CHANGES ON THIS SHEET MUST BE MADE OR CIRCLED IN Red. WITH DATE AND NAME OF PERSON MAKING CHANGE.

RETURN TO LOS ANGELES COUNTY SURVEYOR

Do not extend notes this side of this line

F.B. 213 PG. 94 M Chief Party Notes by M Date 3/6/28

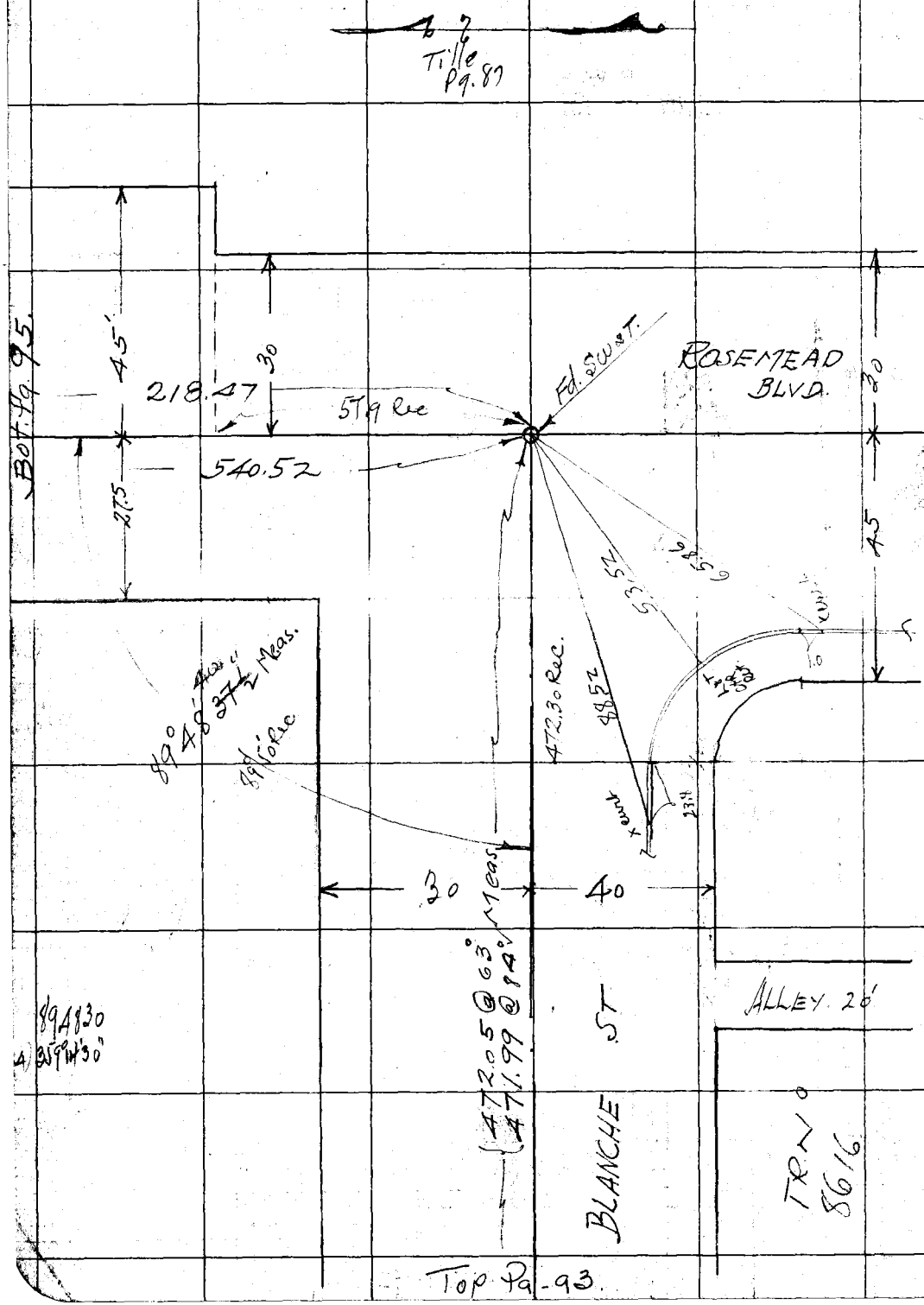

Top Pg-93.

RETURN TO
LOS ANGELES COUNTY SURVEYOR

Do not extend notes this side of this line

Note: ANY ADDITIONS OR CHANGES ON THIS SHEET MUST BE MADE OR CIRCLED IN Red. WITH DATE AND NAME OF PERSON MAKING CHANGE.

Date 3/6/28 Notes by M Chief Party M F. B. 213 PG. 95

Platted by R.R.B.	W. O. No. 4194 B. S. O. No.
Date Mar 28	Location MILTON ST
Map No. 13-159	Surveyed by Morin
Platting C'k'd by R. W. S.	Date
Date JUN 1 1928	Indexed

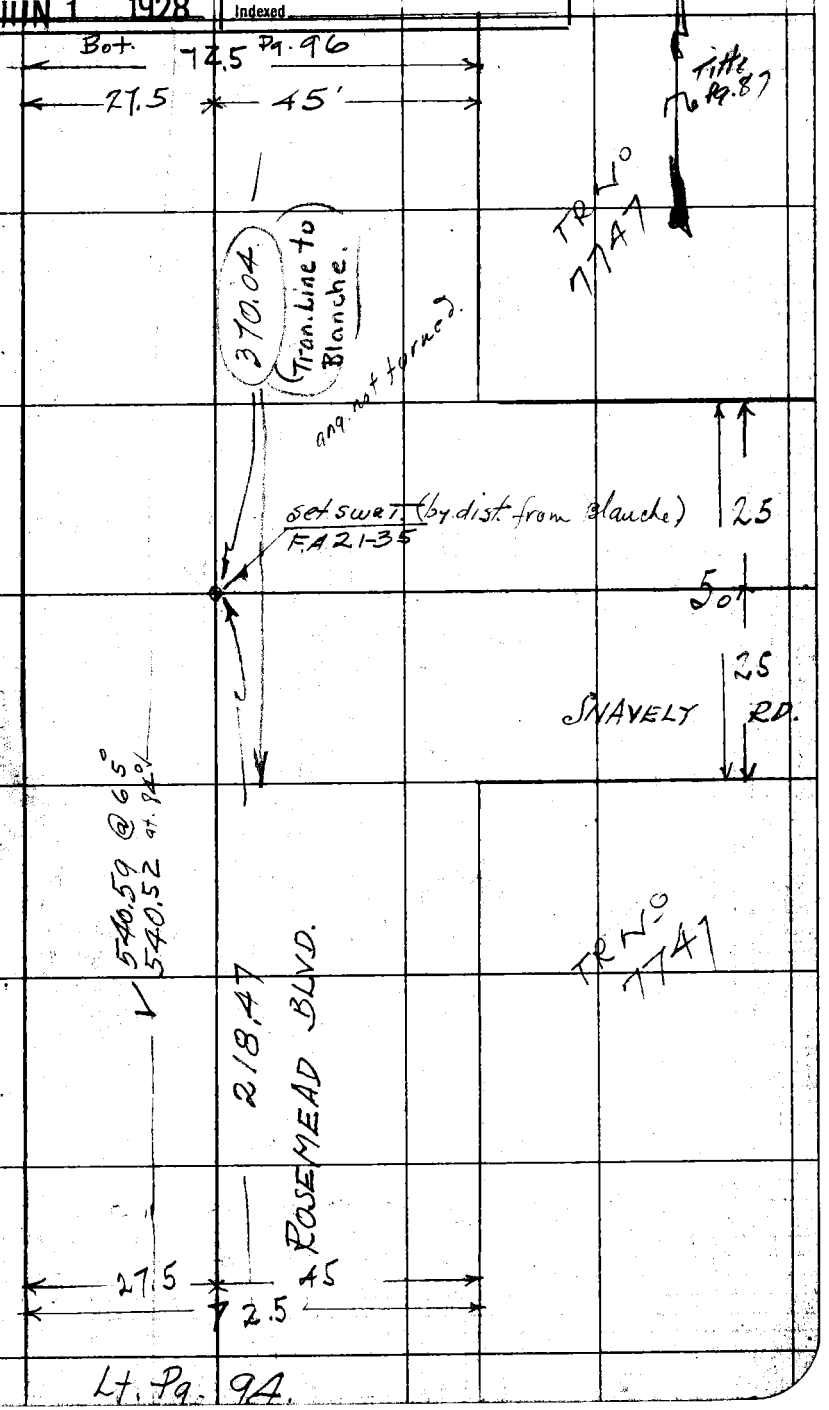

Note: ANY ADDITIONS OR CHANGES ON THIS SHEET MUST BE MADE OR CIRCLED IN Red. WITH DATE AND NAME OF PERSON MAKING CHANGE.

Do not extend notes this side of this line

RETURN TO LOS ANGELES COUNTY SURVEYOR

F.B. 213 Pg. 96 Chief Party Notes by M Date 3/6/28

Bot Pg 97

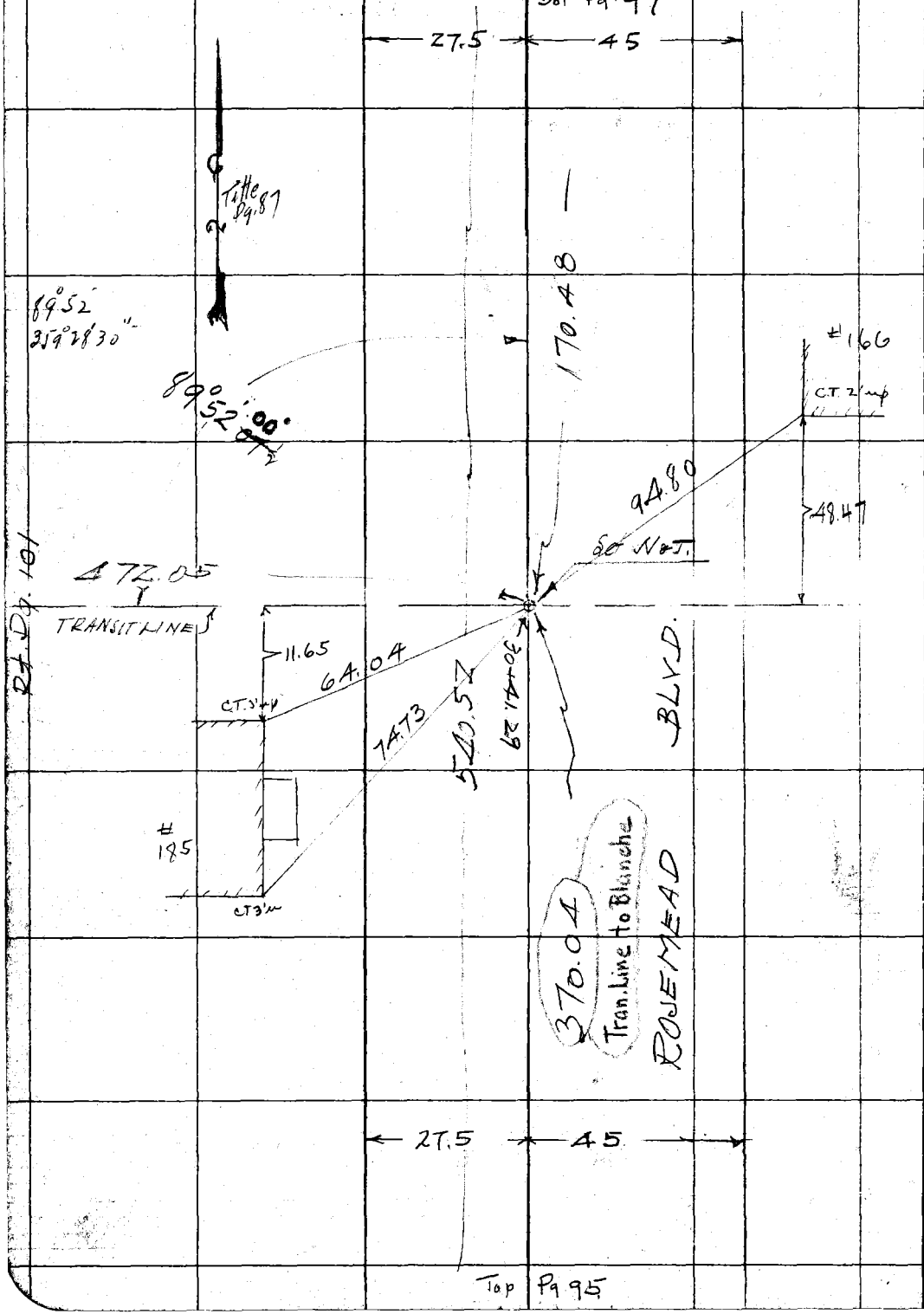

Top Pg 95

RETURN TO
LOS ANGELES COUNTY SURVEYOR

Do not extend notes this side of this line

Note: ANY ADDITIONS OR CHANGES ON THIS SHEET MUST BE MADE OR CIRCLED IN Red. WITH DATE AND NAME OF PERSON MAKING CHANGE.

Date 3/6/28 Notes by W Chief Party W F. B. 213 Pg. 97

Plotted by R.R.B.
Date Mar. 28
Map No. B-159
Plotting C'k'd by R. W. S.
Date JUN 1 1928

W. O. No. 494 D. S. O. No.
Location MILTON ST
Surveyed by MORIN
Date
Indexed

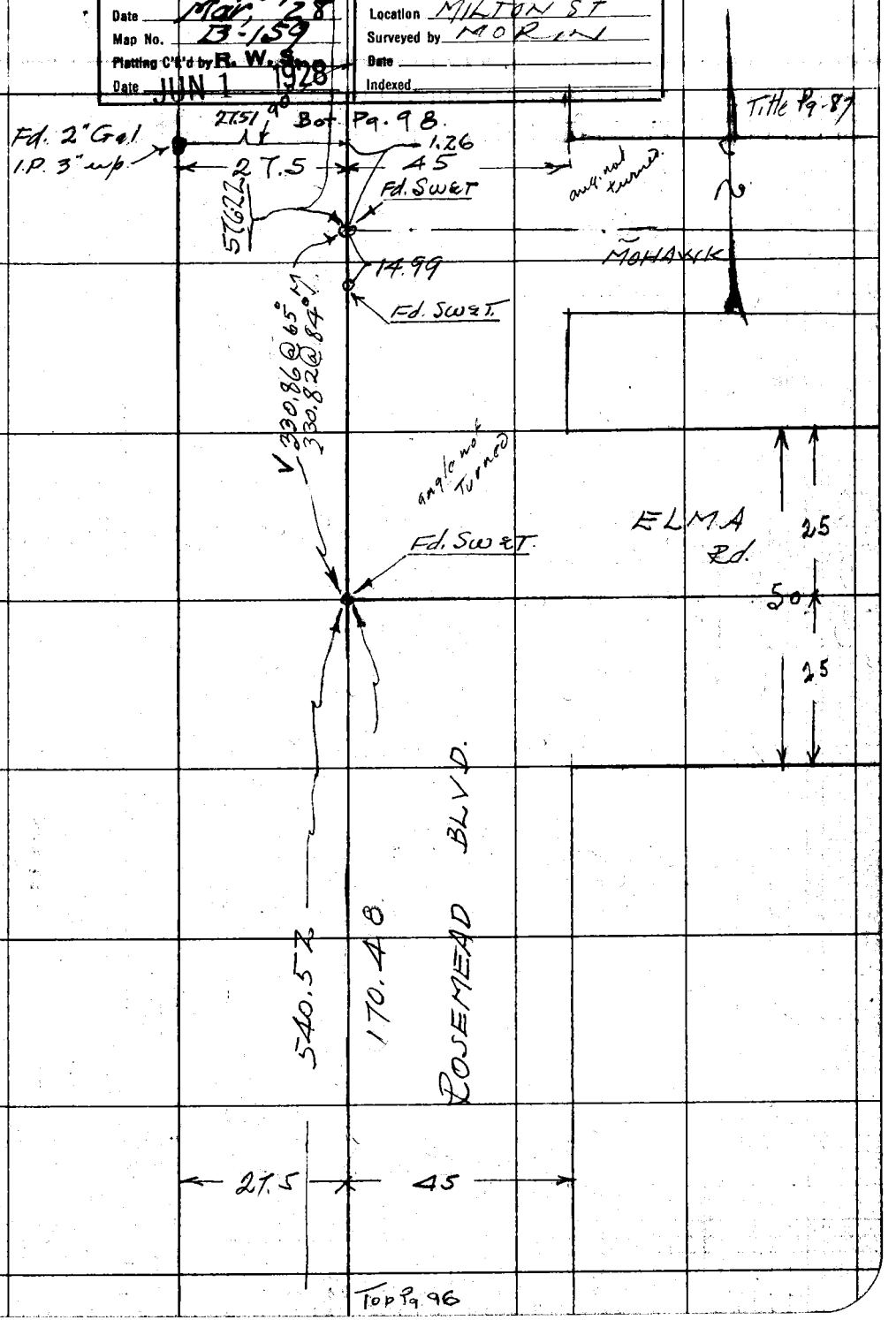

RETURN TO
LOS ANGELES COUNTY SURVEYOR

Notes: ANY ADDITIONS OR CHANGES ON THIS SHEET MUST BE MADE OR CIRCLED IN Red. WITH DATE AND NAME OF PERSON MAKING CHANGE.

Do not extend notes this side of this line

F.B. 213 Pg. 98 Chief Party Notes by Date 3/6/28

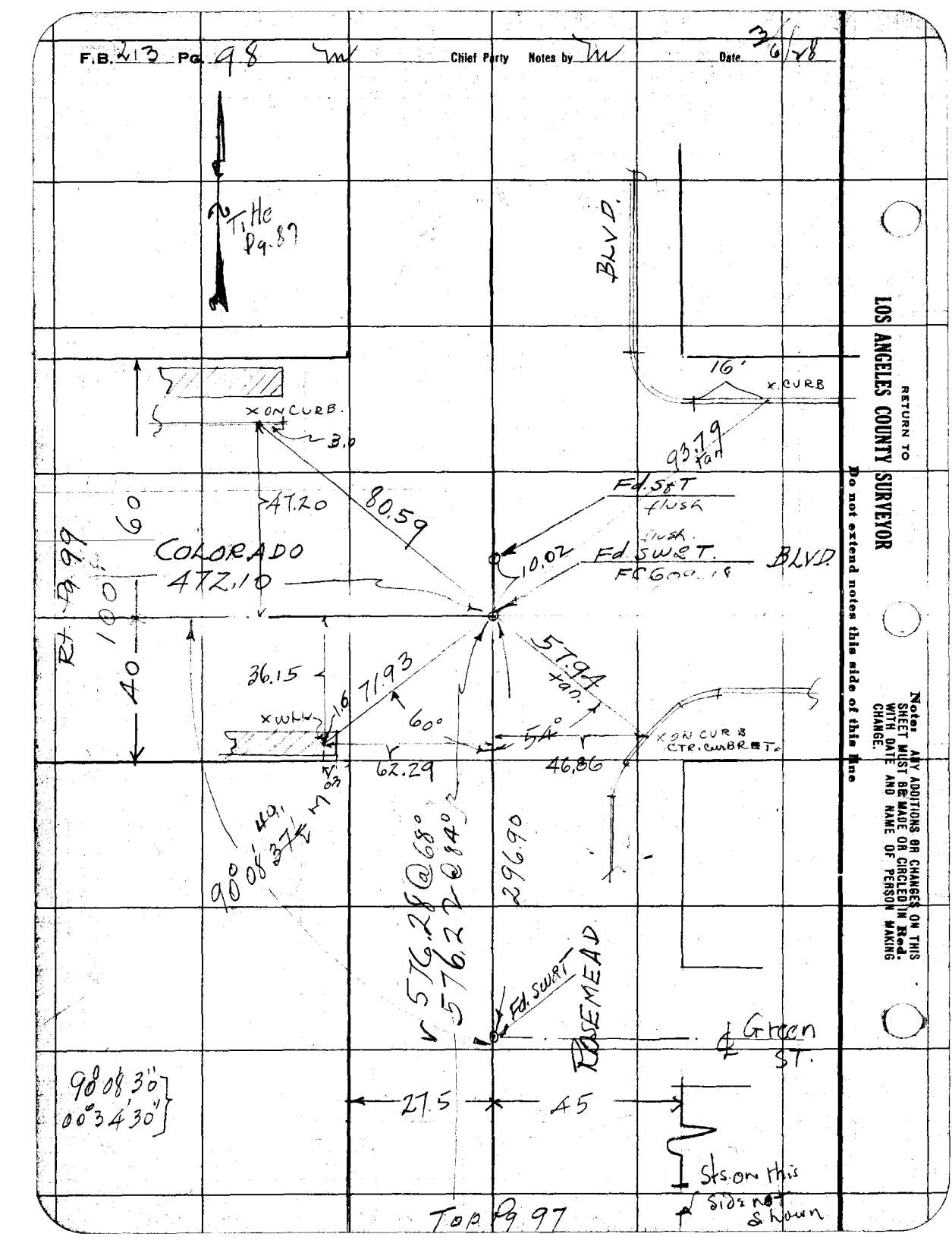

RETURN TO
LOS ANGELES COUNTY SURVEYOR
Do not extend notes this side of this line

Note: ANY ADDITIONS OR CHANGES ON THIS SHEET MUST BE MADE OR CIRCLED IN Red. WITH DATE AND NAME OF PERSON MAKING CHANGE.

Date 3/6/28 Notes by W Chief Party W F. B 213 PG. 99

Platted by R.R.B.	W. O. No. 4194 D. S. O. No.
Date Mar '28	Location MILTON ST
Map No. B-159	Surveyed by MORIN
Platting C'k'd by R. W. S.	Date
Date JUN 1 1928	Indexed



Note: ANY ADDITIONS OR CHANGES ON THIS SHEET MUST BE MADE OR CIRCLED IN Red. WITH DATE AND NAME OF PERSON MAKING CHANGE.

Do not extend notes this side of this line

RETURN TO LOS ANGELES COUNTY SURVEYOR

F.B. 213 PG. 1001 — Chief Party — Notes by — Date 7/7/28

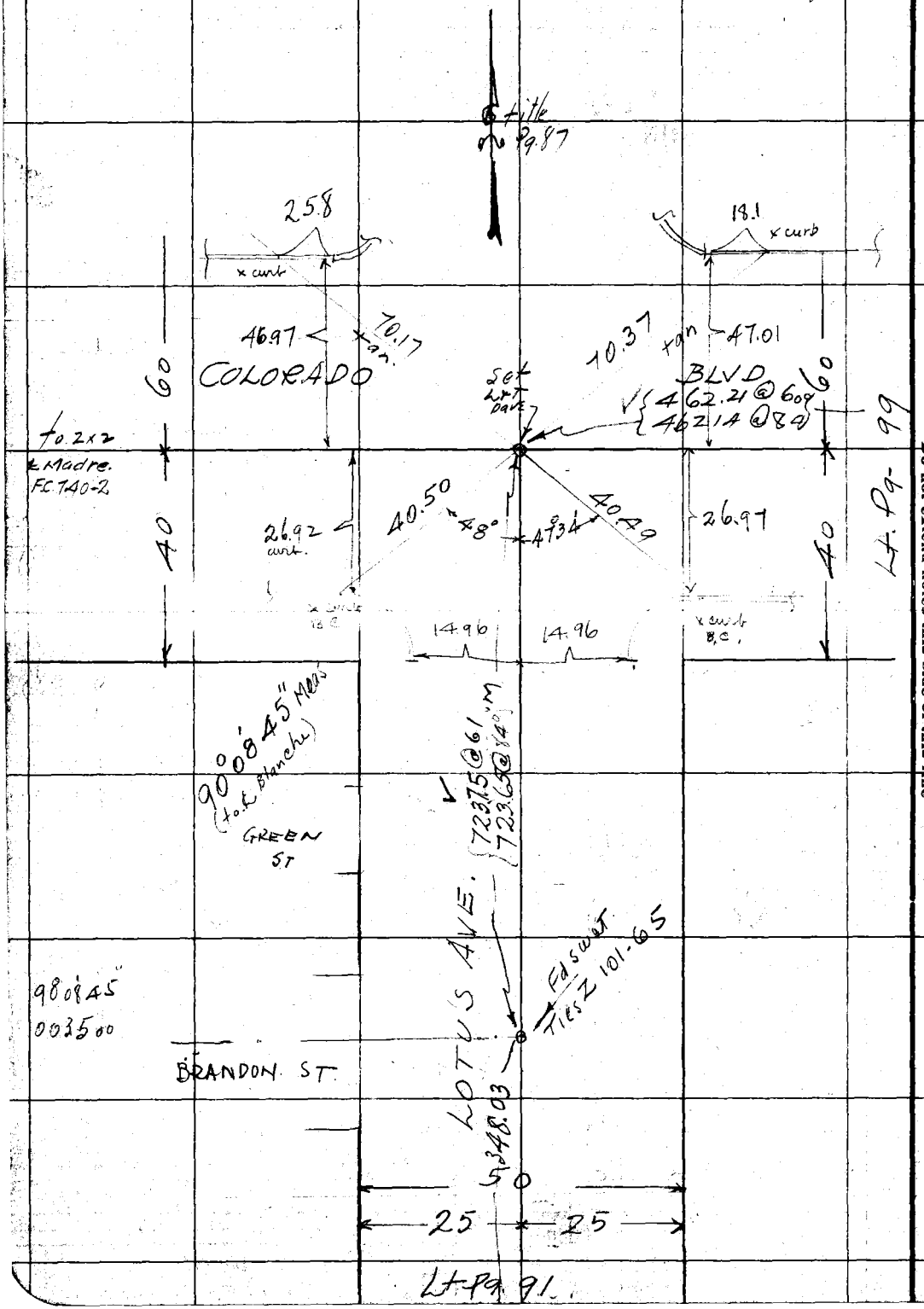

RETURN TO
LOS ANGELES COUNTY SURVEYOR
Do not extend notes this side of this line

Notes: ANY ADDITIONS OR CHANGES ON THIS SHEET MUST BE MADE OR CIRCLED IN Red. WITH DATE AND NAME OF PERSON MAKING CHANGE.

Date 3/8/28 Notes by W Chief Party W F. B. 213 PG. 101

Platted by R.R.B.	W. O. No. 4194 S. S. O. No.
Date Mar '28	Location Milton St
Map No. B-159	Surveyed by Marin
Platting Ch'd by R. W. S.	Date
Date JUN 1 1928	Indexed

Notes: ANY ADDITIONS OR CHANGES ON THIS SHEET MUST BE MADE OR CIRCLED IN Red. WITH DATE AND NAME OF PERSON MAKING CHANGE.

Do not extend notes this side of this line

RETURN TO LOS ANGELES COUNTY SURVEYOR

RETURN TO

LOS ANGELES COUNTY SURVEYOR

Note: ANY ADDITIONS OR CHANGES ON THIS SHEET MUST BE MADE OR CIRCLED IN RED, WITH DATE AND NAME OF PERSON MAKING CHANGE.

Do not extend notes this side of this line

Date

Chief Party Notes by

F.B. 2013 Pg. 102

Date 3/9/28 Notes by MK Chief Party MK F. B. 213 PG. 103

Platted by R.R.S.	W. O. No. 4194 D. S. O. No.
Date Mar-'28	Location MILTON ST
Map No. B-159	Surveyed by MORIN
Platting C'k'd by R. W. S.	Date
Date JUN 1 1928	Indexed

Notes: ANY ADDITIONS OR CHANGES ON THIS SHEET MUST BE MADE OR CIRCLED IN Red. WITH DATE AND NAME OF PERSON MAKING CHANGE.

Do not extend notes this side of this line

RETURN TO LOS ANGELES COUNTY SURVEYOR

MILTON ST

Topography

500' East of Madre ST to Rosemead Blvd.

or

A & I 194

W.O. 4194

Mar. 9. 1928.

Morin
Gleason
Williams, C.G
Verbracken.

& Ref. Pg. 1 to 101, inc.

Plat. Pg. 104.

F.B. 213 Pg. 104 m Chief Party Notes by m Date 3/9 28

tille Pg. 103 #

Bot. Pg-105

NOTE FOR STRUCTURES SEE SCHEDULE Pg. 106-107

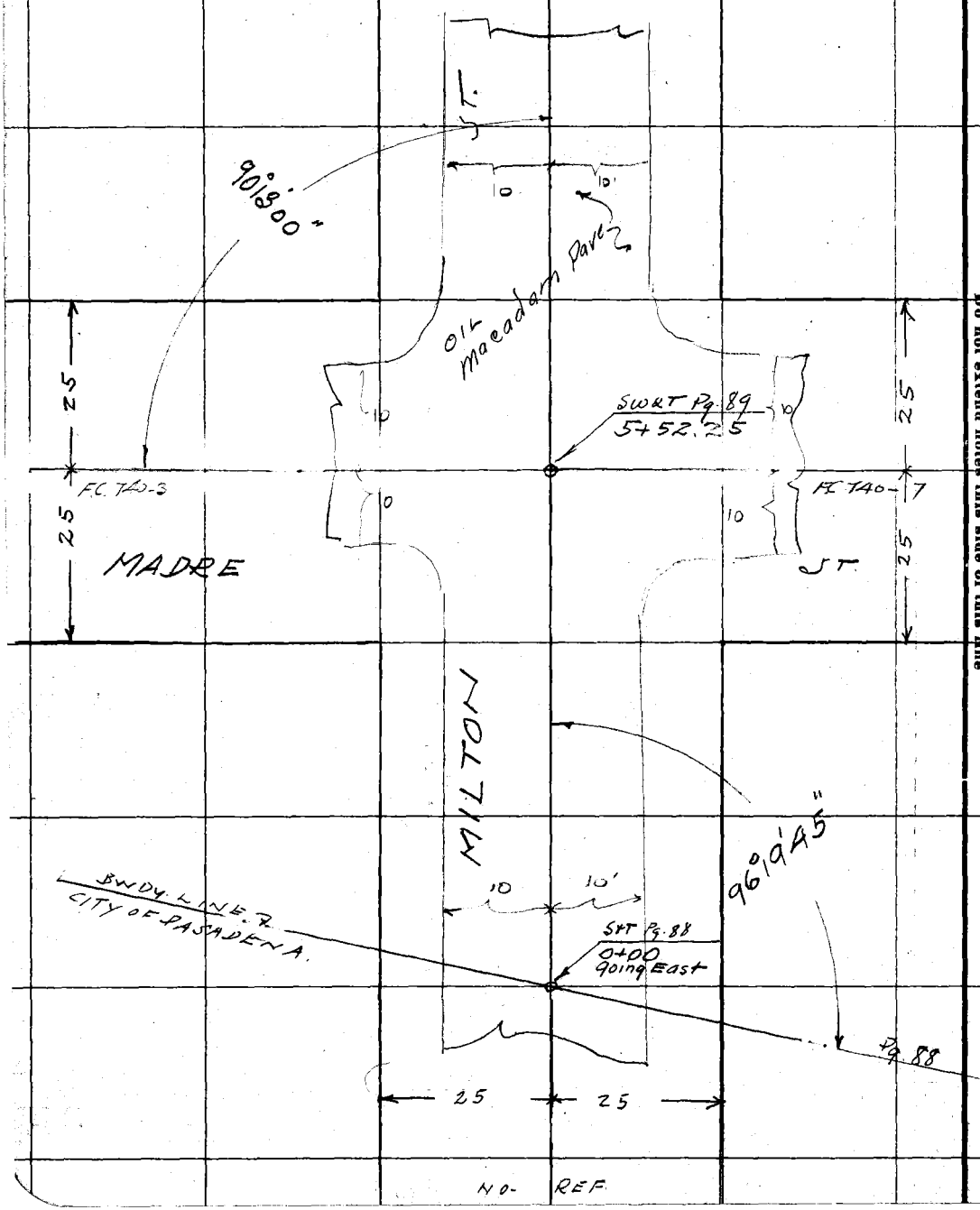

RETURN TO
LOS ANGELES COUNTY SURVEYOR

Do not extend notes this side of this line

Note: ANY ADDITIONS OR CHANGES ON THIS SHEET MUST BE MADE OR CIRCLED IN Red. WITH DATE AND NAME OF PERSON MAKING CHANGE.

Date 3/9/28 Notes by M. Chief Party M F. B. 213 PG. 105

Platted by E.R.B.
Date Mar. 28
Map No. 13-159
Platting C'k'd by R.W.S.
Date JUN 1 1928

W. O. No. 4194 U. S. G. No.
Location MILTON ST
Surveyed by MORIN
Date
Indexed

Bot Pg-110

Title Pg. 103

NOTE FOR STRUCTURES SEE SCHEDULE Pg-106-107.

TRANSIT LINE

90° 08' 00"

SWRT Pg. 91
21+07.14

SRT. Pg. 91
21+07.16

Pg-100

25 25 25 25

LOTUS

89°49'00"

AVE

Pg. 92

oil macadam pave.

10' 10'

90°07'37½"

SWRT Pg. 90
13+36.84

10' 10' 10' 10'

25 25 25 25

Z-105 F/13.

HALSTED

ST.

Pg-90.

10 10

25 25

Notes. ANY ADDITIONS OR CHANGES ON THIS SHEET MUST BE MADE OR CIRCLED IN Red. WITH DATE AND NAME OF PERSON MAKING CHANGE.

Do not extend notes this side of this line

RETURN TO LOS ANGELES COUNTY SURVEYOR

F.B. 213 Pg. 106. MW Chief Party Notes by MW Date 3/9/78

Plat Pg - 104-105

SCHEDULE LEFT SIDE

0+81.4	℄ cem. crosswlk	25.3 Lt.	
2+02.9	℄ 6" Low curb	24.9 Lt.	To butt end
2+12.1	℄ 6" Low curb	25.0 Lt.	To butt end
2+70.2	℄ 3' Cement walk	24.9 Lt.	
2+92.0	℄ 6" Low curb	24.3 Lt.	To butt end
3+00.5	℄ 6" Low curb	24.6 Lt.	" " "
3+41.3	℄ 6" Low curb	20.1 Lt.	" " "
3+49.6	℄ 6" Low curb	23.7 Lt.	" " "
3+52.7	Start 4' wire fence	26.1 Lt.	
4+01.8	End 4' wire fence	26.1 Lt.	
4+01.8	℄ Start 1' hedge	25.6 Lt.	
4+39.7	℄ End 1' hedge	25.6 Lt.	
4+52.8	℄ Start 3' hedge	25.9 Lt.	
4+58.3	℄ Umbrella tree, 2" dia.	13.4 Lt.	
4+77.3	" " " "	19.4 Lt.	
4+92.8	" " " "	19.4 Lt.	
5+14.8	" " " "	13.4 Lt.	
5+22.5	℄ End 3' hedge	25.6 Lt.	
6+03.0	℄ Oak tree, 40" dia.	24.5 Lt.	
6+28.0	℄ Oak tree, 40" dia.	5.7 Lt.	
6+59.0	℄ Cement drive, 7.5' Wide	24.7 Lt.	
7+02.6	℄ Start 2' hedge	24.5 Lt.	
7+41.0	℄ Umbrella tree, 2" dia.	26.0 Lt.	
7+41.8	℄ End 2' hedge	25.2 Lt.	
7+51.5	℄ Umbrella tree, 2' dia.	25.8 Lt.	
7+52.0	℄ 2' hedge	26.5 Lt.	To butt end.
7+59.3	℄ Cement drive 6.6' wide	24.3 Lt.	
8+39.7	℄ 6" Low curb	24.5 Lt.	To butt end.
8+51.8	℄ Start 2' hedge	25.5 Lt.	
8+79.0	℄ End 2' hedge	25.4 Lt.	
8+79.0	℄ Row ornamental trees, 2½ dia.	27.0 Lt.	To butt end.
8+93.7	" " " " "	27.8 Lt.	To butt end.
10+51.7	℄ 2' hedge	25.0 Lt.	To butt end.

RETURN TO
LOS ANGELES COUNTY SURVEYOR
Do not extend notes this side of this line

Notes: ANY ADDITIONS OR CHANGES ON THIS SHEET MUST BE MADE OR CIRCLED IN Red. WITH DATE AND NAME OF PERSON MAKING CHANGE.

Date 3/9/28 Notes by TW Chief Party TW F. B. 213 PG. 107

Platted by R.R.B.
Date Mar 28
Map No. D-139
Platting C'k'd R. W. S.
Date JUN 1 1928

W. O. No. 4194 D. S. O. No.
Location MILTON ST
Surveyed by HORTON
Date
Indexed

SCHEDULE - RIGHT SIDE.

1+06.5	℄ 1½' cem cross walk	24.6' Rt.
0+48	℄ 7' " drive	24.6 Rt
1+02.5	℄ power pole	18.0 Lt. to ℄
1+94.	" 7' cem drive	25.4 Rt.
2+48	" 7' " "	25.8 Rt.
2+53	start of 1' ledge.	25.6 Rt to ℄.
2+65.6	3" Umbrella tree.	18.6 Rt
2+88.4	" " "	18.6 Rt.
2+97.5	℄ 7' cem drive	25.3 Rt.
2+90.	end of 1' ledge.	25.0 Rt
3+04	start of 1' "	24.9 Rt
3+24	3 cedar tr.	27.2 to ℄
3+28.1	℄ 3' cem walk.	25.2 Rt.
3+32.6	3" cedar tr.	28.3 to ℄
3+42	end 1' ledge.	25.5 to ℄
4+61.	℄ 7' cem drive.	25.2 Rt.
4+84	℄ 3' " walk.	24.9 "
5+33	℄ power pole	25.8 Rt.
5+98.8	℄ 3.7 cem walk.	25.5 Rt.
7+02.6	℄ 3' ledge.	25.2 Rt. to butt end
17+50	℄ 3" tree	25.8 "
17+52	℄ 3' ledge	25.9 " to butt end
18+02.4	start of wire fence	25.3 "
18+05.8	℄ 3" Umbrella tree.	23.0 "
18+43.4	" " " "	21.1 "
14+44.2	End fence.	25.2 "
9+51	power pole.	17.2 " ℄
9+52.0	℄ 2½ ledge butt end	25.7 " Butt end.
10+10.8	℄ 2½" ledge " "	24.2 " Butt end
10+61.2	" 3" " start	25.0 " to ℄.
10+50.7	fence line.	25.1 " butt end
11+01.4	℄ 3' ledge end.	25.1 "
11+45.2	℄ 7' cem drive.	24.7 "
11+52	℄ 2½" Ledge start	25.2 "

Notes ANY ADDITIONS OR CHANGES ON THIS SHEET MUST BE MADE OR CIRCLED IN Red. WITH DATE AND NAME OF PERSON MAKING CHANGE.

Do not extend notes this side of this line

RETURN TO LOS ANGELES COUNTY SURVEYOR

F.B. 213 Pg. 108 Chief Party TW Notes by TW Date 9/9/28

SCHEDULE - LEFT SIDE

10+81.0	℄ Sycamore Tree, 24" dia.	22.3 Lt.	
11+01.4	℄ 2' hedge	25.0 Lt.	To butt end
11+51.7	℄ 2' hedge + cypress Tree 2" dia.	26.0 Lt.	To butt end hedge
11+63.4	℄ Start 2' hedge.	25.6 Lt.	
12+00.0	℄ End 2' hedge	24.9 Lt.	
12+02.0	Fence line, Wood 3' high	23.9 Lt.	To butt end
12+13.0	℄ Start 2' hedge	24.1 Lt.	
12+51.6	℄ End 2' hedge; 3' Wood fence	25.0 Lt.	To butt end
12+75.6	℄ Oak Tree 30" dia.	22.0 Lt.	
12+76.8	℄ 3' Cement walk	25.0 Lt.	
13+19.8	℄ Power pole	26.0 Lt.	
14+22.2	Fence line, Wood 3' high	25.4 Lt.	To butt end
14+71.8		25.0 Lt.	
15+[illegible]	Barbed wire fence, 4' high	24.9 Lt.	
15+72.0	" " " "	24.9 Lt.	
16+27.0	℄ Start 2' hedge	23.9 Lt.	
16+59.0	℄ End 2' hedge	23.9 Lt.	Also to ℄ butt end 2' hedge
16+76.1	℄ 4" Low curb	29.5 Lt.	To butt end.
17+21.5	℄ Power pole	17.9 Lt.	
18+22.1	℄ 4' Wire fence	25.1 Lt.	To butt end
18+23.0	℄ Start 2' hedge	25.1 Lt.	
18+72.5	℄ End 2' hedge & Start 4' Wire fence	25.1 Lt.	
19+21.3	End 4' Wire fence	25.0 Lt.	
20+49.5	℄ 3' Cement walk	19.3 Lt.	
20+89.6	℄ Power pole	25.4 Lt.	

RETURN TO LOS ANGELES COUNTY SURVEYOR

Do not extend notes this side of this line

Notes: ANY ADDITIONS OR CHANGES ON THIS SHEET MUST BE MADE OR CIRCLED IN Red. WITH DATE AND NAME OF PERSON MAKING CHANGE.

Date 3/19/28 Notes by NW Chief Party NW F. BK 213 PG 109

Platted by R.R.B.
Date Mar '28
Map No. B-159
Platting C'k'd by R. W. S.
Date Mar. 28, 1928

W. O. No. 4194 U. S. O. No.
Location Milton St
Surveyed by Morin
Date
Indexed

SCHEDULE- RIGHT SIDE.

11+72.8	℄	3' conc walk	24.8	Rt.
12+01	℄	2½' ledge end.	24.5	Rt. ℄
13+87A	℄	3½' conc walk.	25.2	Rt.
14+11.6	fence		25.2	" Butt End.
14+61.7	"		25.2	" " "
14+72.5	℄	7' conc driveway	25.2	"
14+77.	℄	2' ledge start	26.0	"
15+91.8	"	" " end	26.0	"
15+92.9	℄	4" low conc curb	25.5	" Butt End
16+01.2	℄	" " " "	25.3	" " "
16+01.7	℄	1' ledge -	25.4	" " "
16+86	℄	7' conc drive -	24.5	
16+90-		2' ledge start	25.2	" ℄.
17+10.5	℄	3' conc walk.	25.1	"
17+31.9		2' ledge end -	25.5	"
17+82.0		fence start	25.0	" & Butt End
18+00		3" acacia tree	18.2	" ℄
18+24		2" " "	17.4	" "
18+31.9		fence - end -	24.8	" & Butt End.

Note: ANY ADDITIONS OR CHANGES ON THIS SHEET MUST BE MADE OR CIRCLED IN Red. WITH DATE AND NAME OF PERSON MAKING CHANGE.

Do not extend notes this side of this line

RETURN TO LOS ANGELES COUNTY SURVEYOR

F.B. 13 Pg. 10 Chief Party Notes by Date 3/10/28

Bot Pg. 111

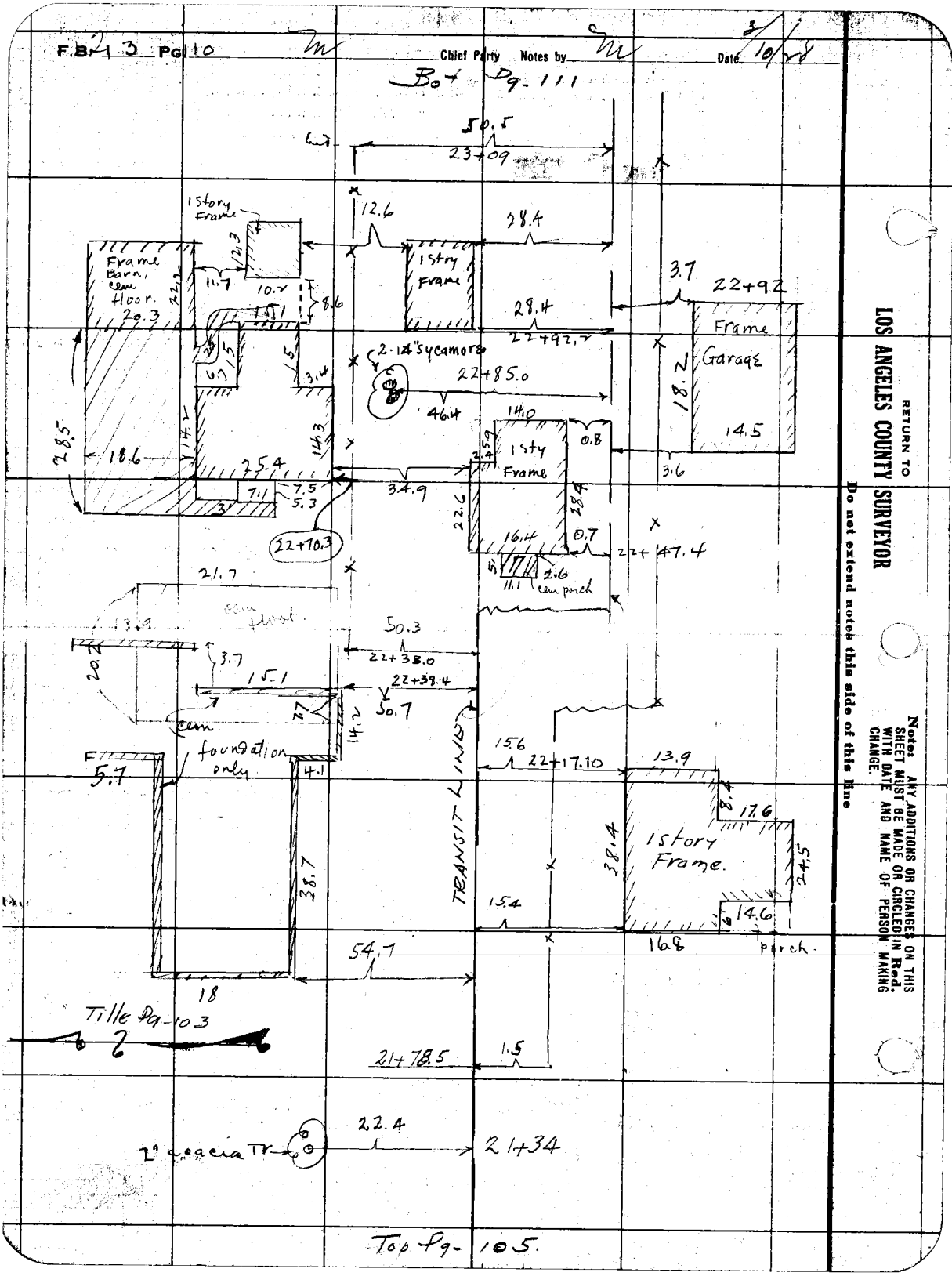

Top Pg- 105.

RETURN TO
LOS ANGELES COUNTY SURVEYOR
Do not extend notes this side of this line

Notes: ANY ADDITIONS OR CHANGES ON THIS SHEET MUST BE MADE OR CIRCLED IN Red. WITH DATE AND NAME OF PERSON MAKING CHANGE.

Date 3/10/28 Notes by M Chief Party M F. B. 213 Pg. 111

Platted by R.R.B.	W. O. No. 4194 U. S. O. No.
Date Mar '28	Location MILTON ST
Map No. B-159	Surveyed by MORIN
Platting C'k'd by R. W. S.	Date
Date JUN 1 1928	Indexed

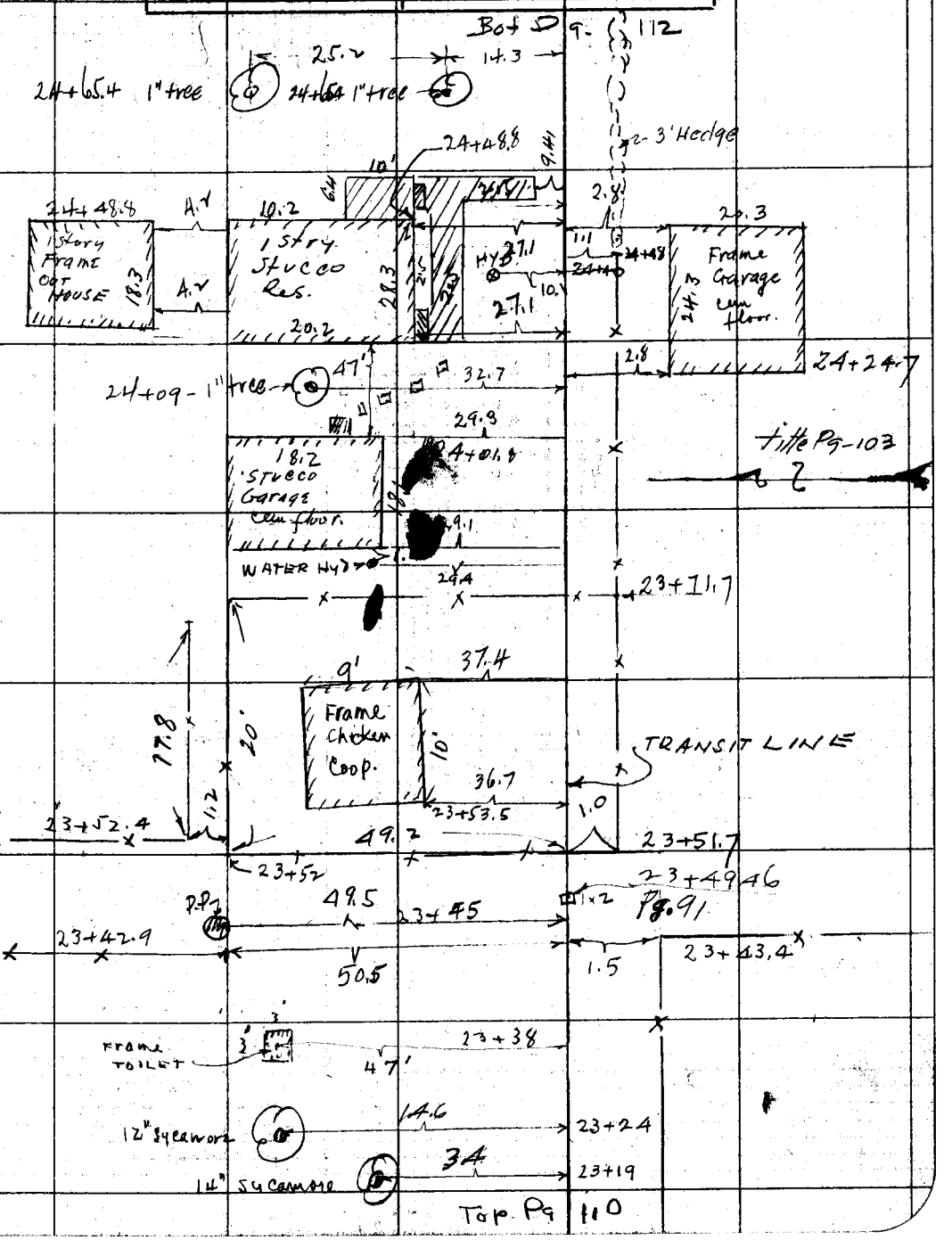

Notes: ANY ADDITIONS OR CHANGES ON THIS SHEET MUST BE MADE OR CIRCLED IN Red. WITH DATE AND NAME OF PERSON MAKING CHANGE.

Do not extend notes this side of this line

RETURN TO LOS ANGELES COUNTY SURVEYOR

F.B. 213 Pg. 112 Chief Party Notes by Date 3/10/28

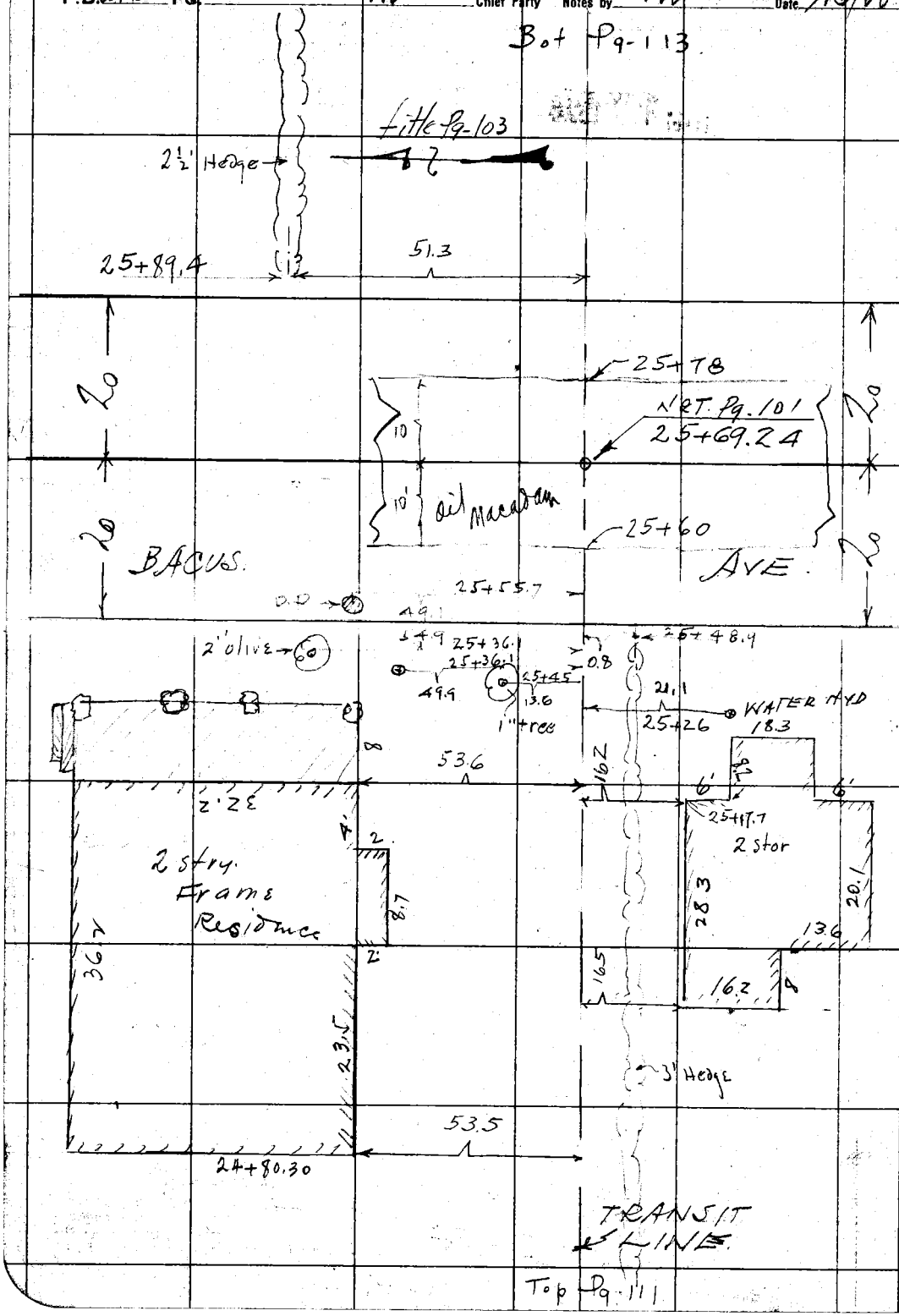

RETURN TO
LOS ANGELES COUNTY SURVEYOR

Do not extend notes this side of this line

Note: ANY ADDITIONS OR CHANGES ON THIS SHEET MUST BE MADE OR CIRCLED IN Red. WITH DATE AND NAME OF PERSON MAKING CHANGE.

Date 3/10/28 Notes by M Chief Party M F. B. 213 Pg. 113

Platted by R.R.B.	W. O. No. 494 B. S. O. No.
Date Mar '28	Location Milton W
Map No. B-159	Surveyed by MORIN
Platting C'k'd by R. W. S.	Date
Date JUN 1 1928	Indexed Bot. Pg. 114

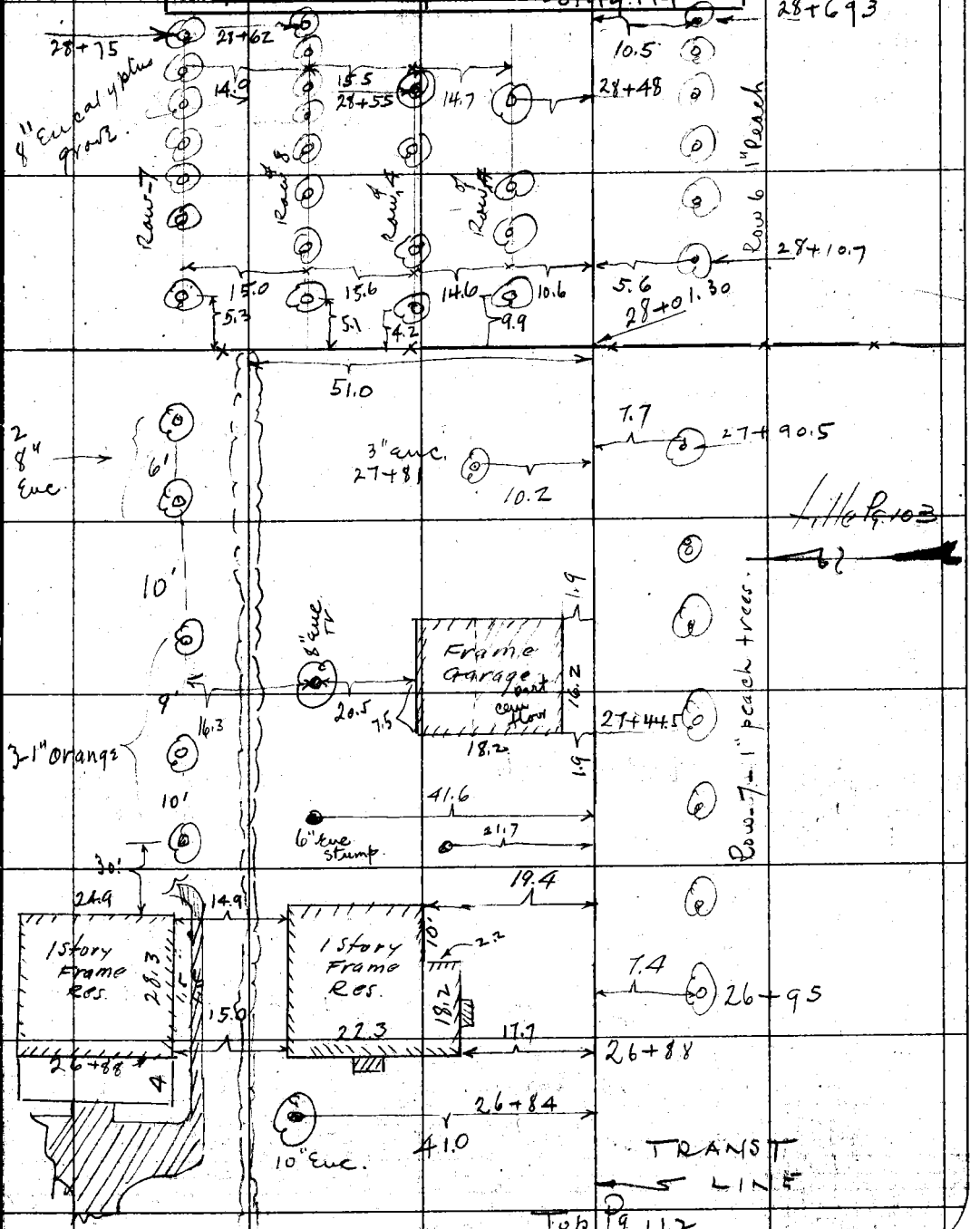

Notes: ANY ADDITIONS OR CHANGES ON THIS SHEET MUST BE MADE OR CIRCLED IN Red. WITH DATE AND NAME OF PERSON MAKING CHANGE.

Do not extend notes this side of this line

RETURN TO LOS ANGELES COUNTY SURVEYOR

F.B. 213 Pg. 114 — Chief Party — Notes by — Date 3/10/78

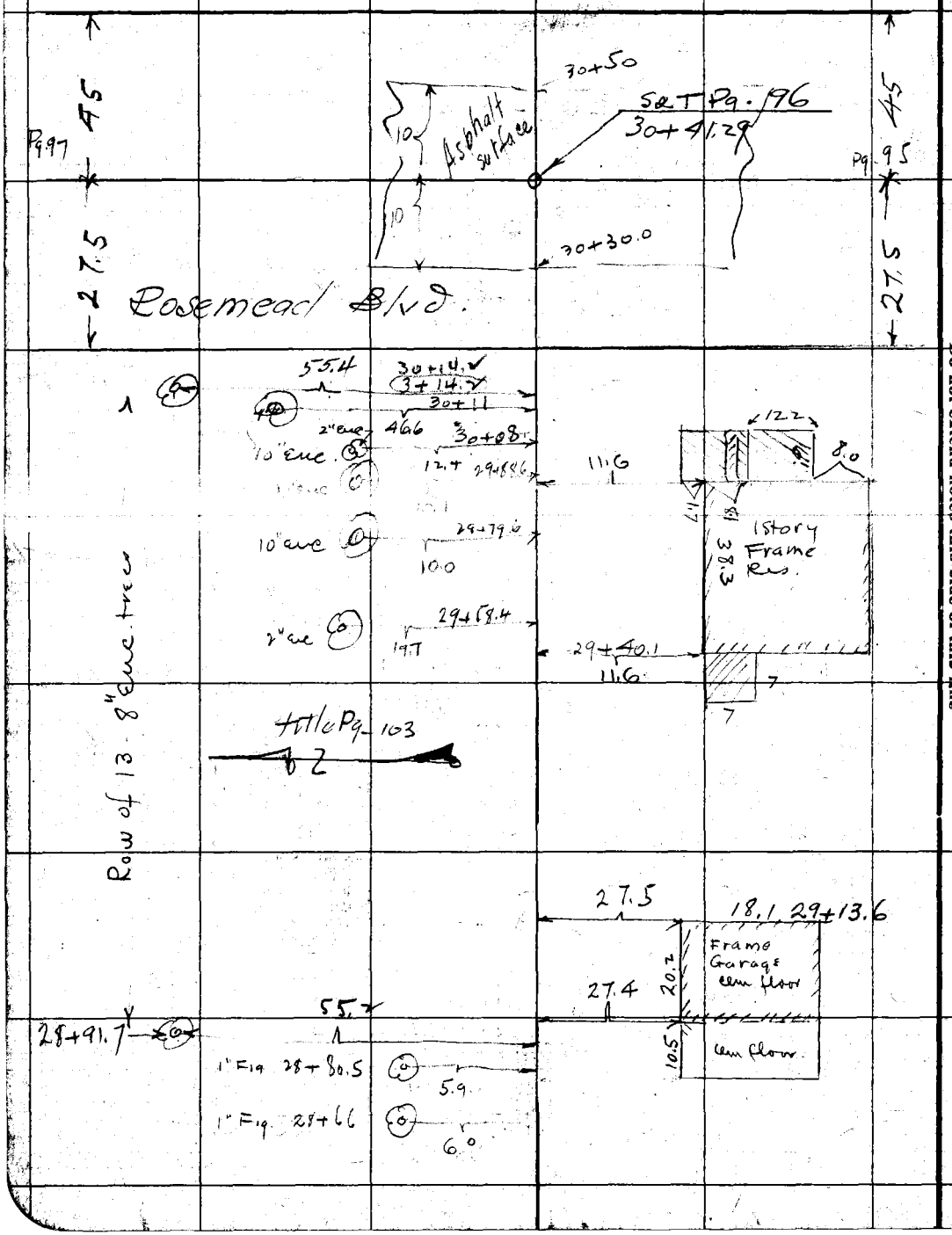

RETURN TO
LOS ANGELES COUNTY SURVEYOR
Do not extend notes this side of this line

Notes: ANY ADDITIONS OR CHANGES ON THIS SHEET MUST BE MADE OR CIRCLED IN Red. WITH DATE AND NAME OF PERSON MAKING CHANGE.

COPIES TO

SAN GABRIEL VALLEY

(REGIONAL OFFICE)

pages 115 thru 118

Date 5-21-28 Notes by LSH Chief Party LSH F. B 213 Pg. 115

Platted by RR.B	W. O. No. 4194 D. S. O. No.
Date Apr. '28	Location Milton St.
Map No. B-159	Surveyed by L S Hammond
Platting C'k'd by R. W. S.	Date May 1928
Date JUN 1 1928	Indexed

Location of The adopted ℄

OF

Milton St.

From Lotus St. to Rosemead Ave

Survey by

L S Hammond (chief)
F H. Blanchard (Inst.)
D.W. Reynolds (Hd ch)
J L Fogarty (Rr ch)
H.E. Ott (extra)

(Band Tape *030 used which is 100.000 at calc. Temp. of 72°)

Notes: ANY ADDITIONS OR CHANGES ON THIS SHEET MUST BE MADE OR CIRCLED IN Red. WITH DATE AND NAME OF PERSON MAKING CHANGE.

Do not extend notes this side of this line

RETURN TO LOS ANGELES COUNTY SURVEYOR

F.B. 213 PG. 116 LSH Chief Party Notes by LSH Date 5-21-28

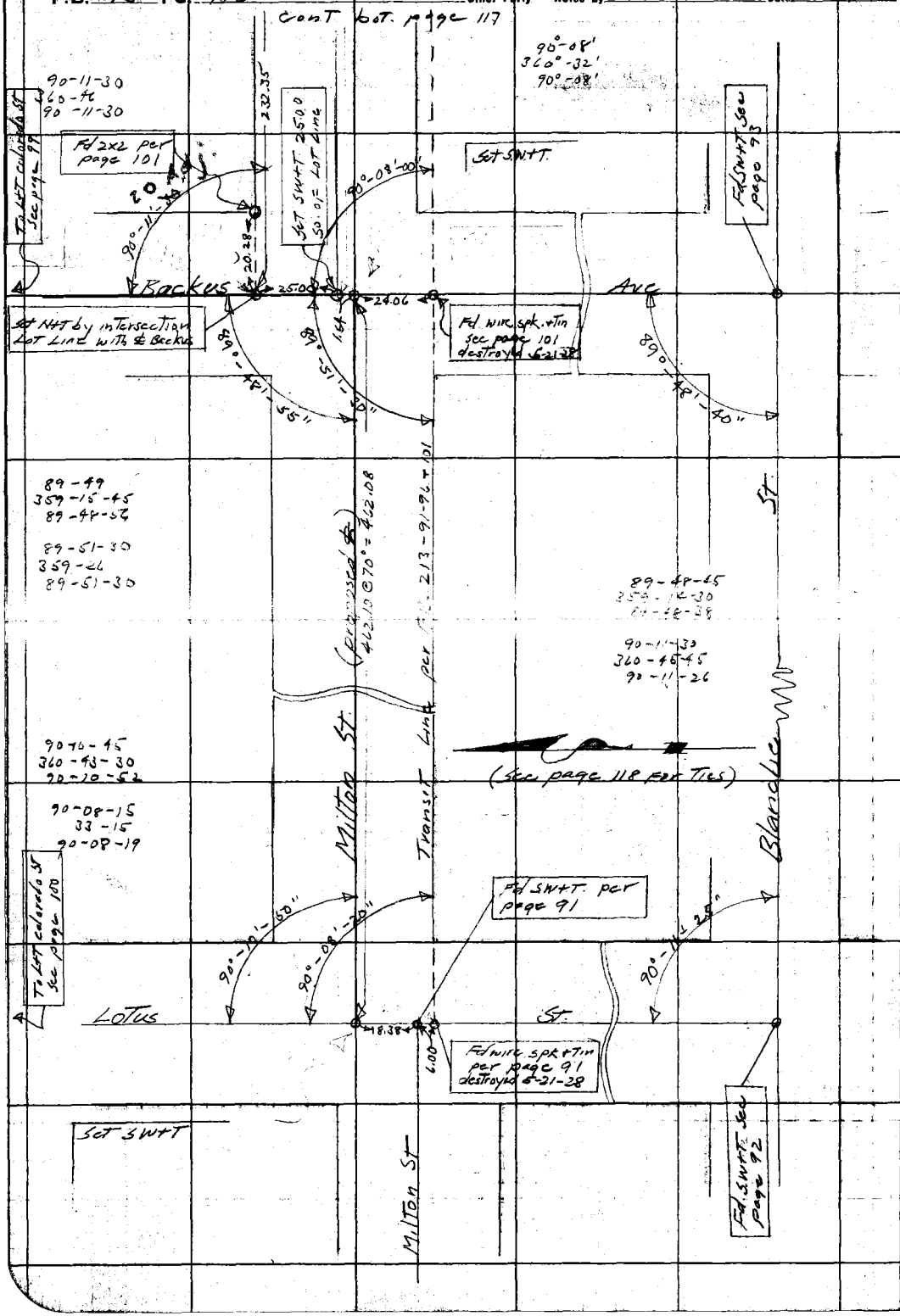

RETURN TO
LOS ANGELES COUNTY SURVEYOR

Do not extend notes this side of this line

Note: ANY ADDITIONS OR CHANGES ON THIS SHEET MUST BE MADE OR CIRCLED IN Red. WITH DATE AND NAME OF PERSON MAKING CHANGE.

Date 5-21-28 Notes by LSH Chief Party LSH F. B 213 PG. 117

Platted by R.R.B.	W. O. No. 4194 S. S. O. No.
Date Mar '28	Location Milton St.
Map No. B-159	Surveyed by L S Hammond
Platting C'k'd by W. W.	Date May, 1928
Date JUN 1 1928	Indexed

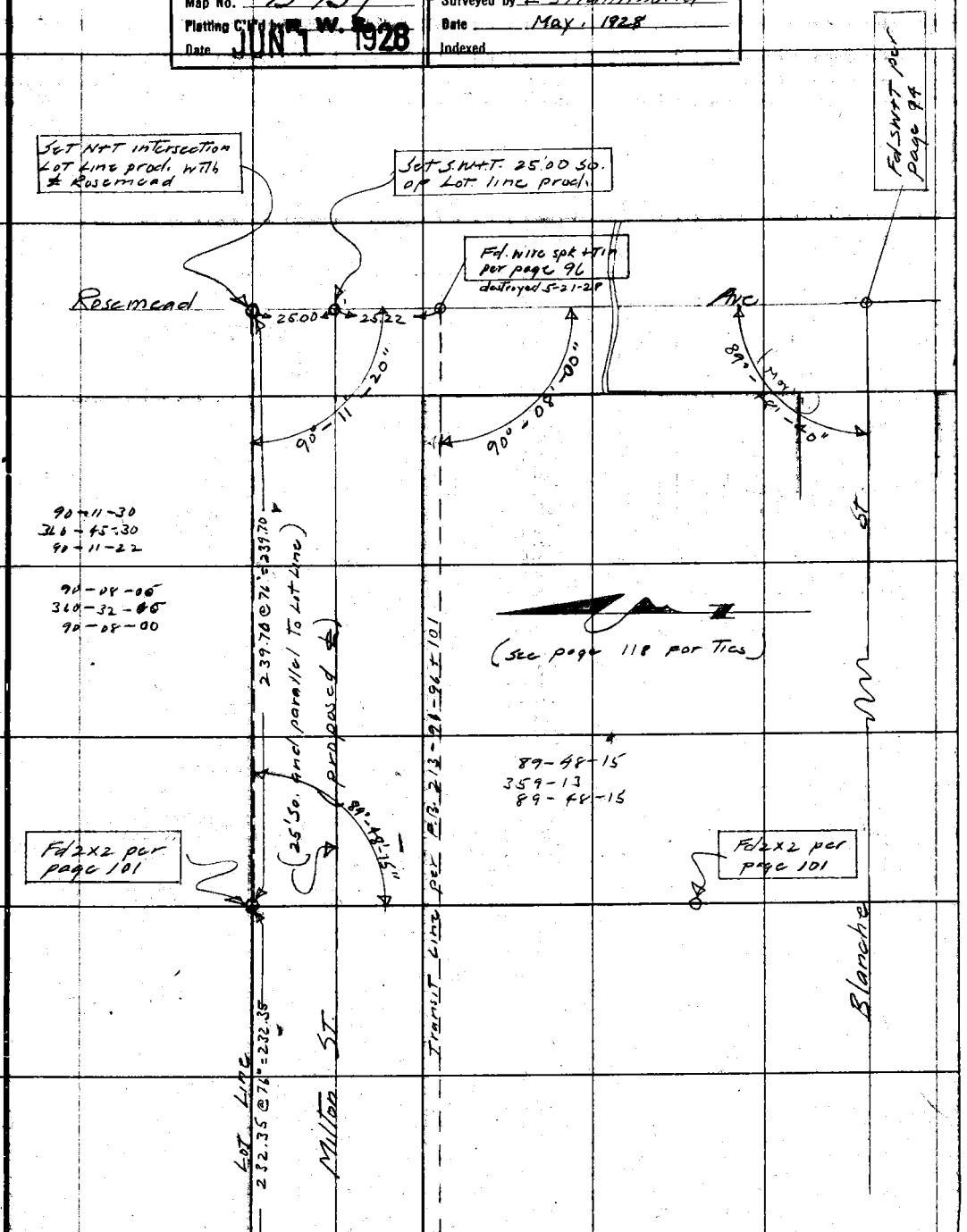

cont. From Top page 116

Note: ANY ADDITIONS OR CHANGES ON THIS SHEET MUST BE MADE OR CIRCLED IN Red. WITH DATE AND NAME OF PERSON MAKING CHANGE.

RETURN TO LOS ANGELES COUNTY SURVEYOR

Do not extend notes this side of this line

F.B. 213 PG 118 LSH Chief Party Notes by LSH Date 5-21-28

Ties

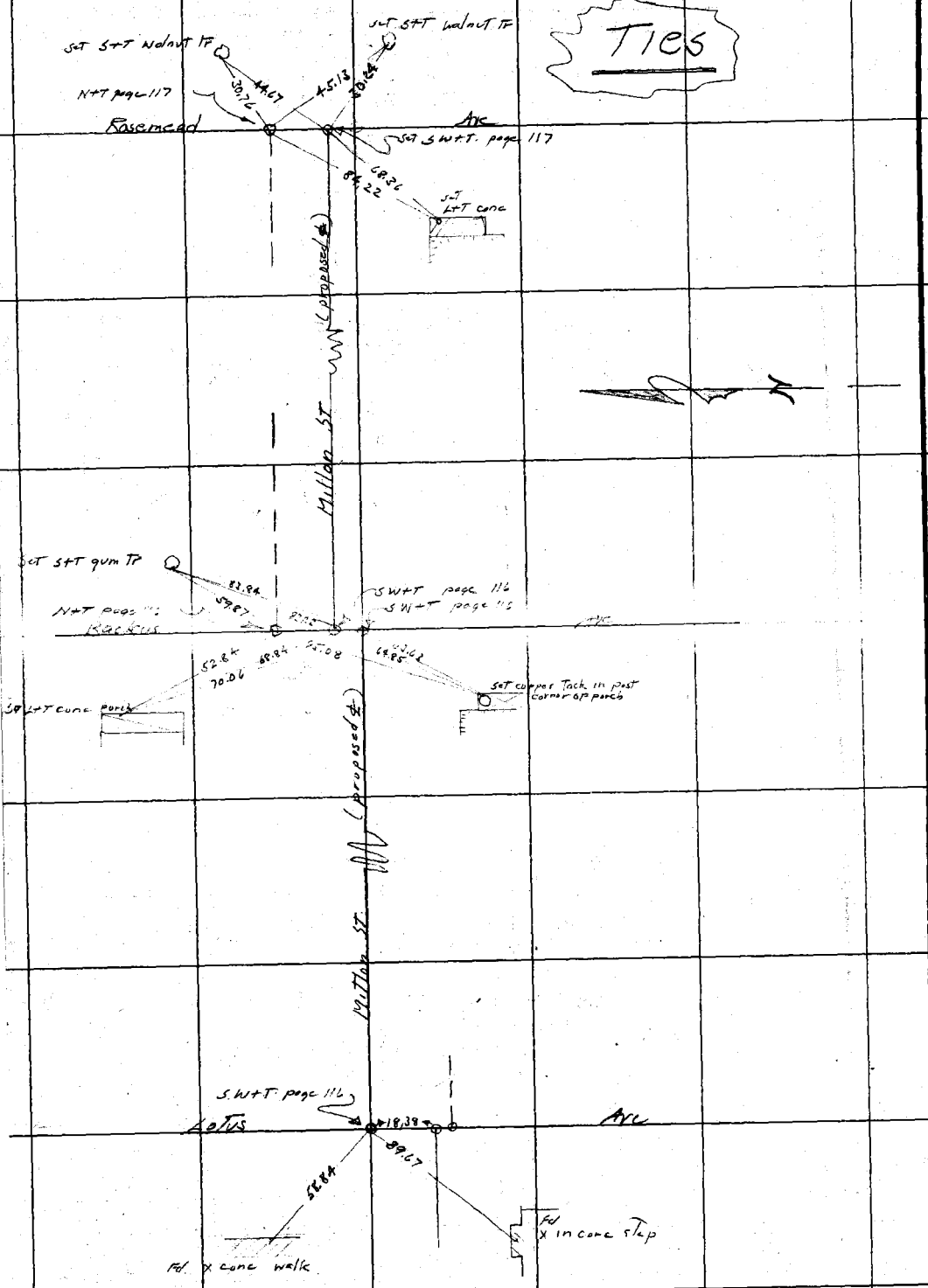

RETURN TO
LOS ANGELES COUNTY SURVEYOR
Do not extend notes this side of this line

Notes: ANY ADDITIONS OR CHANGES ON THIS SHEET MUST BE MADE OR CIRCLED IN Red. WITH DATE AND NAME OF PERSON MAKING CHANGE.