Notes by _____ F.B. 214 Pg. _____

Line Ro San Pedro - FB 214

...e! Compton Ave. (see reverse side this sheet)

...nbar + punch mk. 12" deep. -

...S [redacted] misses 2

...ning ...s ... 0.15' (L+T's in curb no record)

...a #3 R... .P. (Rosecrans Ave)

...crans Ave. ... paved with conc.

...es gone. A L+T is in pvmt.

...hat appears to be angle pt.

...w [redacted]

...o)

...71,33 This mon. does not

...ck ties as s...own F.B. 81-60

...(pg... This ... does not check

...-20. ...

...s. Three ties on ground +

...ord from all fall on a point

... N.W. of Mon.

... Ro. S.A. F.B. 81-6.1 - Notes call

...ck with L+T. - Fd. C.S. Mon 24"d

... Ave + Oaks Ave. F.B. 408-19

...hould be checked back to see if

...ment of S.P. #2 - F.B. 81-62 (Ev...

F. B. 214 Pg. Index

Platted by.....	W. O. No..... D. S. O. No.....
Date.....	Location.....
Map No.	Surveyed by.....
Platting C'k'd by	Date.....
Date.....	Indexed.....

INDEX - 214

Survey of	Olive Ct. - [illegible]		[illegible]
" "	Downey & L.A. [illegible]		13-[illegible]
" "	Atlantic Ave	North of Artesia St.	17-[illegible]
" "	" "	North " Hardloir Rd.	41-5[illegible]
" "	" "	Revision North End	55-5[illegible]
" "	Intersection	La Brea & South Mission	61-6[illegible]
" "	Broadway		63-
" "	Broadway (E Prop Line)	from 111th Pl to [illegible]	68c [illegible]

F. B. ..... Pg. .....

Platted by.....	W. O. No..... D. S. O. No.....
Date.....	Location.....
Map No.	Surveyed by.....
Platting C'k'd by.....	Date.....
Date.....	Indexed.....

COPIES TO

CENTINELA VALLEY

(REGIONAL OFFICE)

pages 1 thru 115

F. B. 214 Pg. 1

Platted by	W. O. No. [illegible] D. S. O. No.
Date	Location Atlantic Ave
Map No.	Surveyed by [illegible]
Platting C'k'd by	Date [illegible]
Date	Indexed 7-5-23 [illegible]

ATLANTIC AVE

SURVEY

Survey of Olive St. – Pages D To (H) [illegible]
From Long Beach Blvd. To Michigan Ave

Dunn
Stier
Brown
Ross
Hillman
May 23, 24 [illegible]

F. B. 214 Pg. 2

Platted by	W. O. No. 411 D. S. O. No.
Date	Location Atlantic Ave
Map No.	Surveyed by Dean Dennis
Platting C'k'd by	Date 5-23-23
Date	Indexed 7-5-23



Platted by	W. O. No. D. S. O. No.
Date	Location
Map No.	Surveyed by
Platting C'k'd by	Date
Date	Indexed

F. B. 214 Pg. 3

F. B. 214 Pg. 4

Platted by	W. O. No. 417 D. S. O. No.
Date	Location Atlantic Ave.
Map No.	Surveyed by Dunn Deputy
Platting C'k'd by	Date 5-27-25
Date	Indexed OK



F. B. 214 Pg. 5

Platted by	W. O. No. [illegible] D. S. O. No.
Date	Location [illegible]
Map No.	Surveyed by [illegible]
Platting C'k'd by	Date [illegible]
Date	Indexed OK

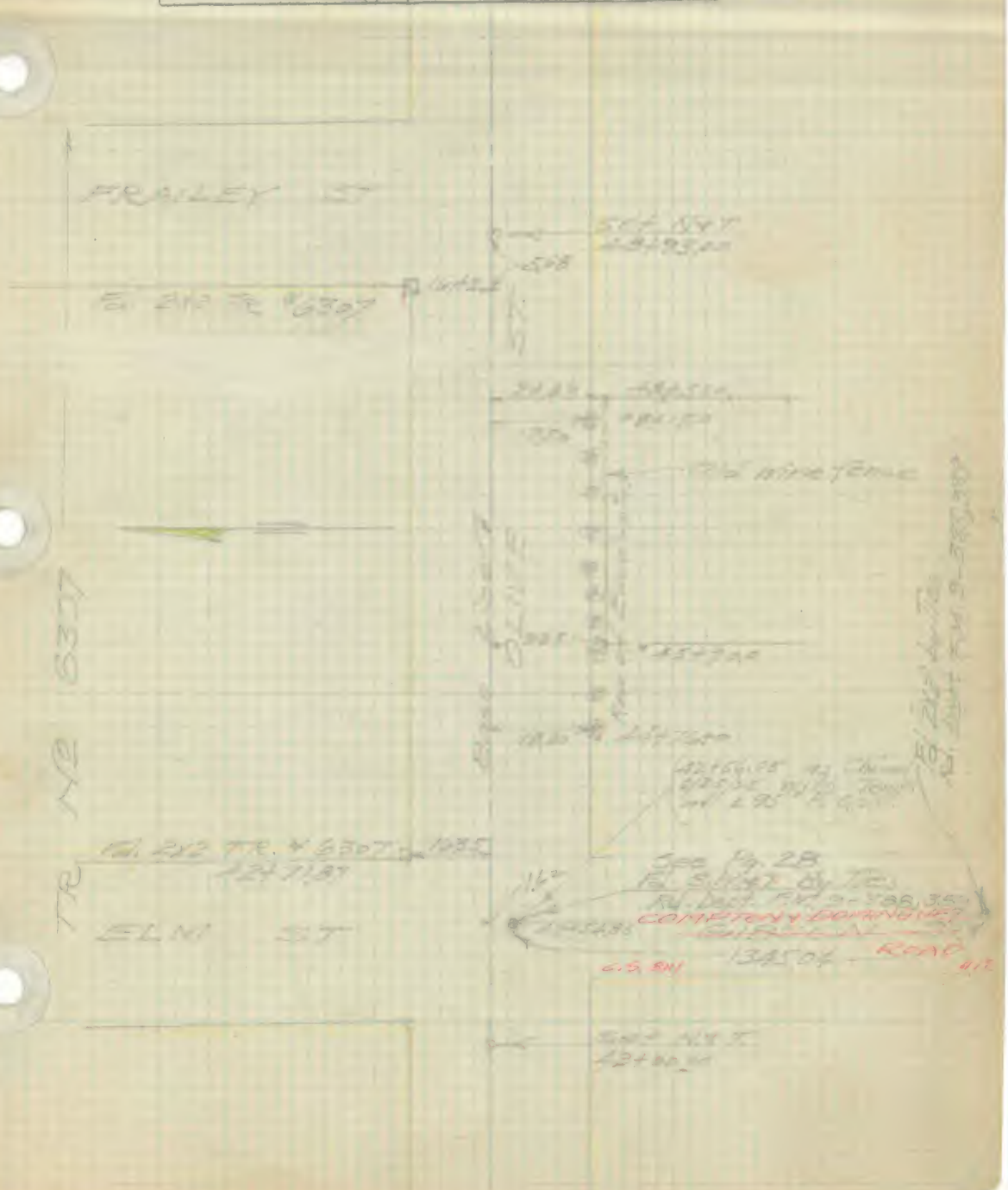

F. B. 214 Pg. 6

Platted by	W. O. No. 7[illegible] D. S. O. No.
Date	Location [illegible]
Map No.	Surveyed by [illegible]
Platting C'k'd by	Date 5-24-27
Date	Indexed Ok

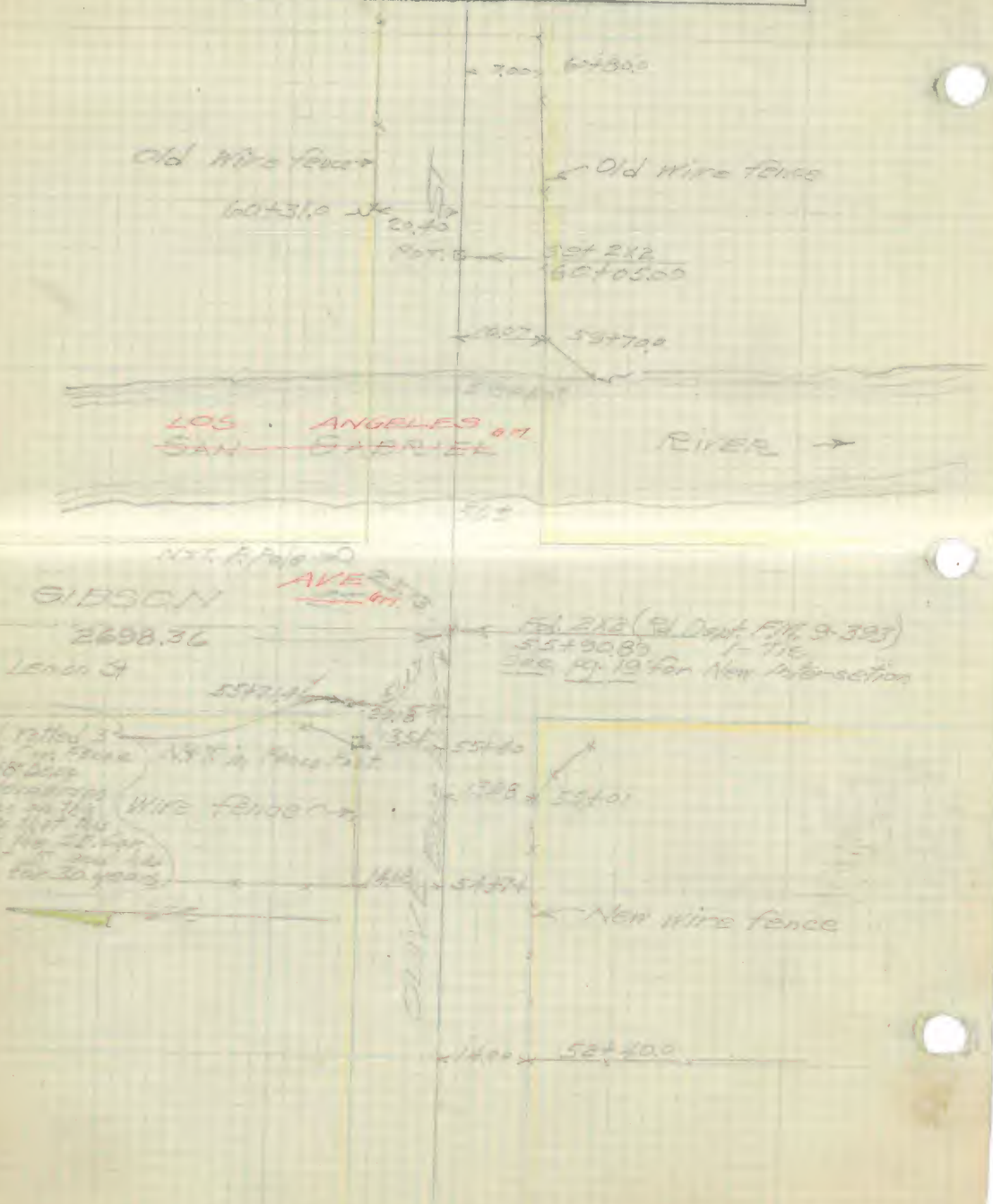

Platted by	W. O. No. 41 D. S. O. No.
Date	Location [illegible]
Map No.	Surveyed by [illegible]
Platting C'k'd by	Date 5-24-23
Date	Indexed RK

F. B. 214 Pg. 7

F. B. 214 Pg. (5)

Platted by	W. O. No. 411 D. S. O. No.
Date	Location Atlantic Ave
Map No.	Surveyed by Dunn - Deputy
Platting C'k'd by	Date 5-24-23
Date	Indexed O.K.

F. B. 214 Pg. 9

Platted by	W. O. No. ..... D. S. O. No.
Date	Location
Map No.	Surveyed by
Platting C'k'd by	Date
Date	Indexed OK

F. B. 214 Pg. 10

Platted by	W. O. No. 1 D. S. O. No.
Date	Location [illegible]
Map No.	Surveyed by [illegible]
Platting C'k'd by	Date 5-29-23
Date	Indexed OK



F. B. 214 Pg. 11

Platted by	W. O. No. 511 D. S. O. No.
Date	Location Atlantic Ave.
Map No.	Surveyed by Dennis Dennis
Platting C'k'd by	Date 5-29-23
Date	Indexed 7-5-23



F. B. 24 Pg. 12

Platted by	W. O. No. D. S. O. No.
Date	Location
Map No.	Surveyed by
Platting C'k'd by	Date
Date	Indexed PK

F. B. 214 Pg. 13

Platted by	W. O. No. 411 D. S. O. No.
Date	Location
Map No.	Surveyed by
Platting C'k'd by	Date
Date	Indexed 7-5-23- [illegible]

ATLANTIC AVE SURVEY

Survey of Downey & Los Angeles Road from Bullis Road to Wright Road.

Pages 13 to 16 inclus.

Dunn
Stites
Evans
Gregory

May- 28-29 [illegible]

F. B. 244 Pg. 18

Platted by F. M. Coon	W. O. No.
Date 7-26-23	D. S. O. No.
Map No.	Location
Platting C'k'd by McKee	Surveyed by
Date 8-16-23	Date
	Indexed OK



F. B. 214 Pg. 15

Platted by F.N. Cook	W. O. No. ..... D. S. O. No. .....
Date 7-26-23	Location .....
Map No.	Surveyed by .....
Platting C'k'd by MCKee	Date .....
Date 8-10-23	Indexed 7-5-23 MEB

F. B. 216 Pg. 26

Platted by F. M. Coon	W. O. No. 411 D. S. O. No.
Date 7-26-23	Location Atlantic Ave.
Map No.	Surveyed by
Platting C'k'd by McKee	Date
Date 8-16-23	Indexed Clk.

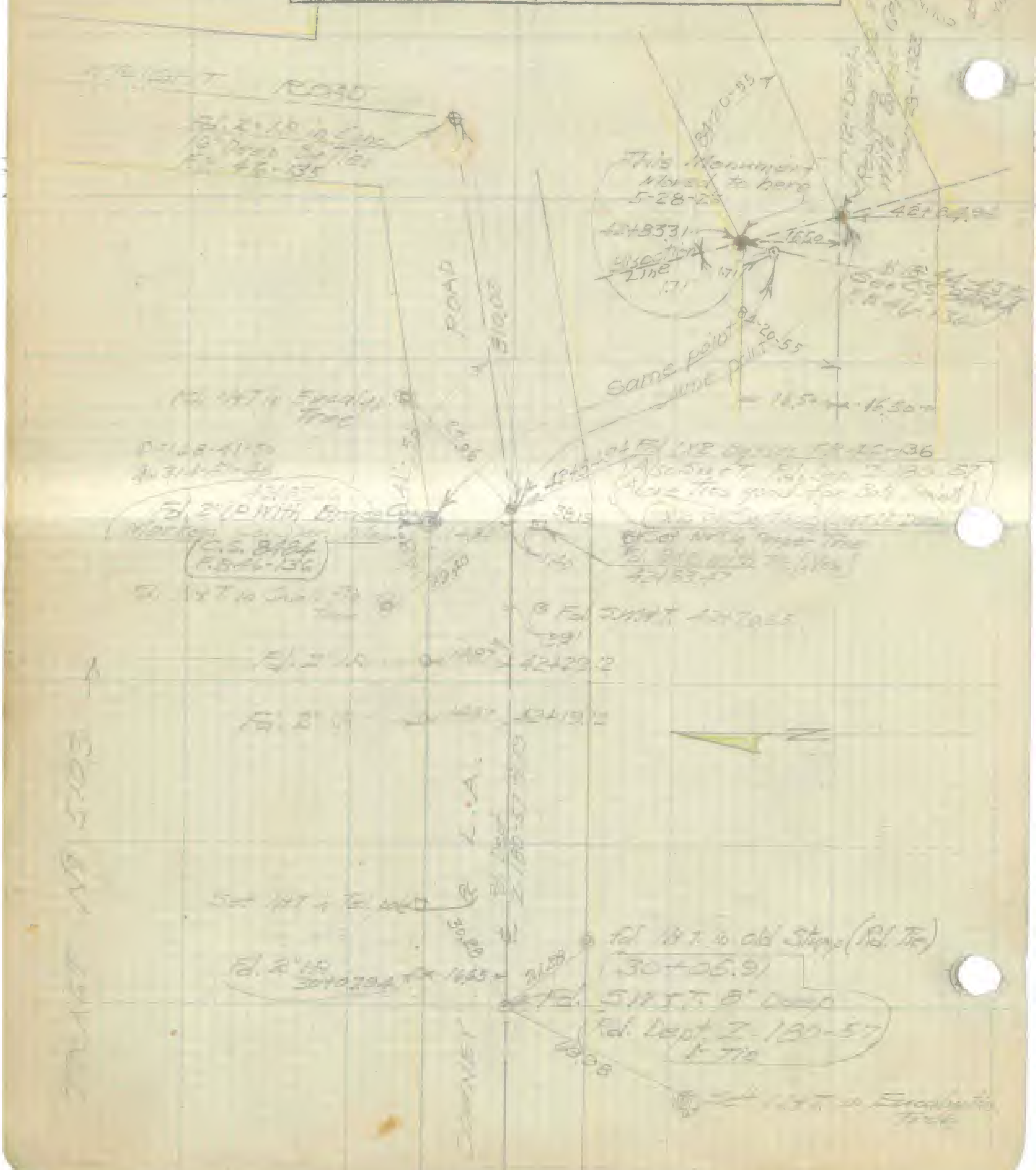

F. B. 214 Pg. 17

Platted by	W. O. No. D. S. O. No.
Date	Location
Map No.	Surveyed by
Platting C'k'd by	Date
Date	Indexed

F. B. [illegible] Pg. [illegible]

Platted by	W. O. No. [illegible] D. S. O. No.
Date	Location [illegible]
Map No.	Surveyed by [illegible]
Platting C'k'd by	Date 5-21-29
Date	Indexed OK

Platted by [illegible]	W. O. No. [illegible] D. S. O. No.
Date 7- -23	Location
Map No.	Surveyed by [illegible]
Platting C'k'd by McKee	Date
Date 8-23	Indexed 7-5-23 [illegible]

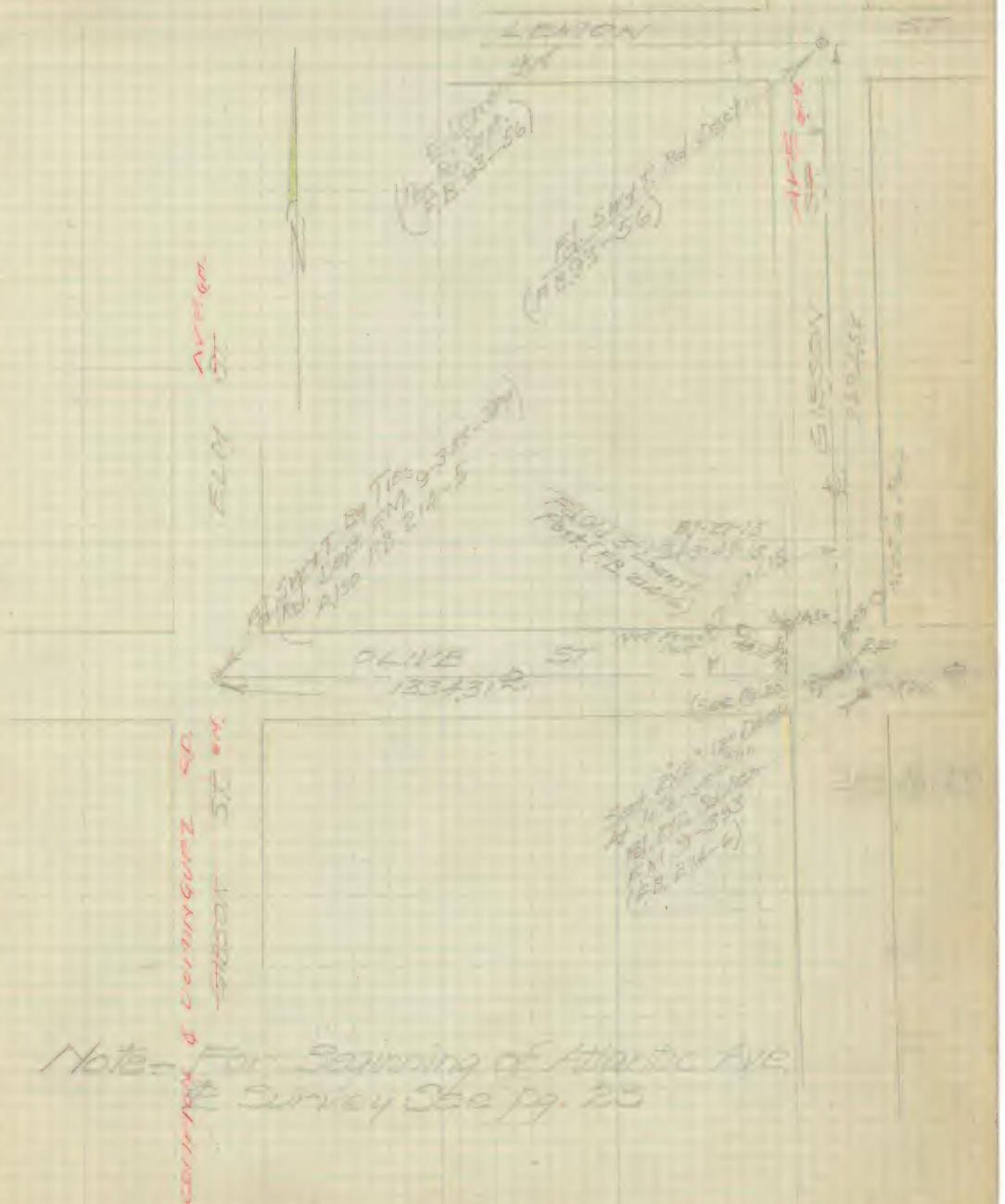

Note - For Beginning of Atlantic Ave. & Survey See pg. 25

F. B. ..... Pg. .....

Platted by F. M. Coon	W. O. No. ..... D. S. O. No. .....
Date ..... 7- - 23	Location .....
Map No.	Surveyed by .....
Platting C'k'd by M. McKee	Date 6-5-23
Date 8-23	Indexed 7-5-23

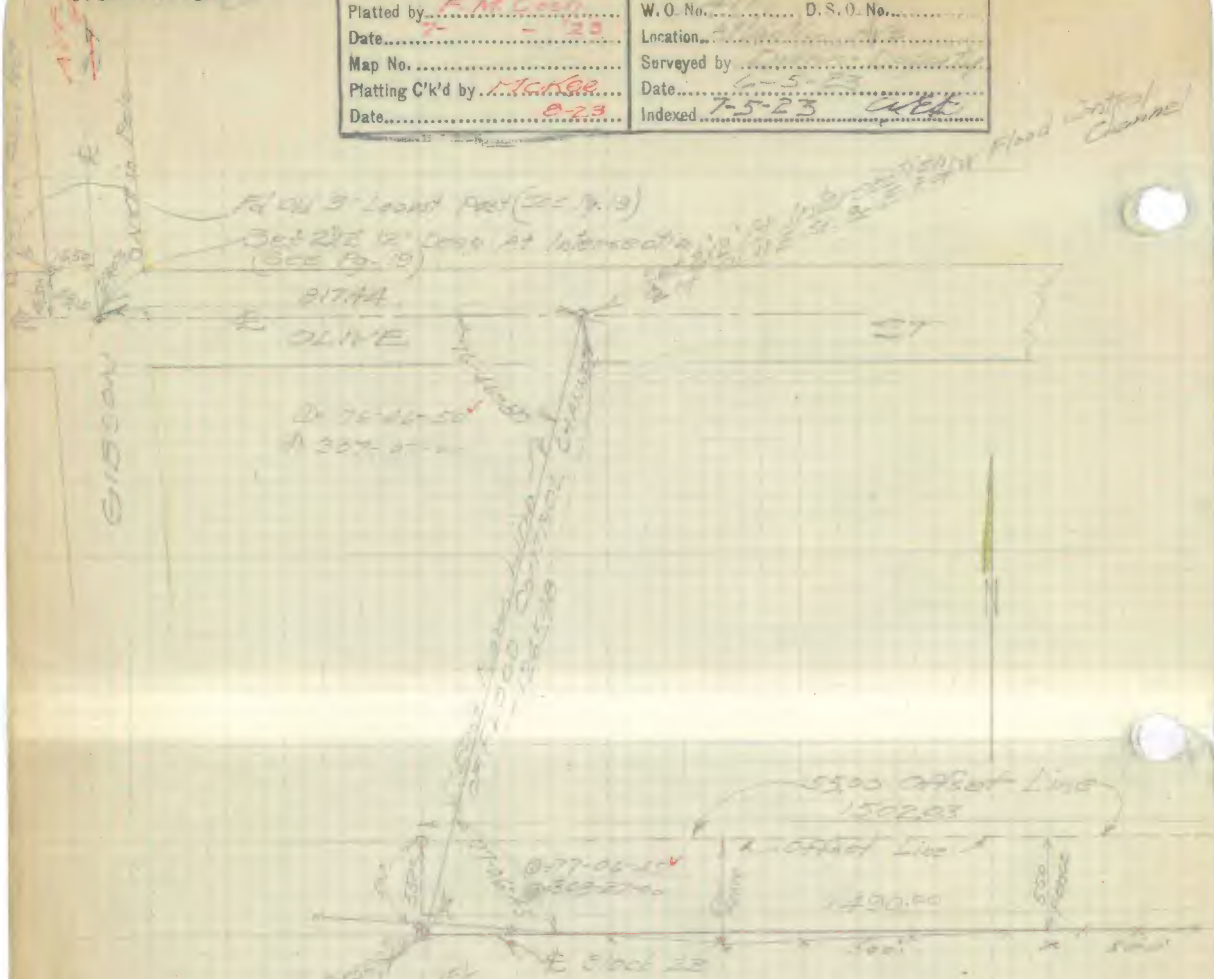

— SURVEY —
— OF —
A Portion of Blk. 25
CALIFORNIA COOPERATIVE COLONY
TRACT
M.R. 21-15, 16

Platted by 5 M Coon	W. O. No. ..... D. S. O. No. .....
Date 7 - 23	Location
Map No.	Surveyed by
Platting C'k'd by	Date
Date	Indexed

F. B. 214 Pg. 21

F. B. ..... Pg. .....

Platted by.....	W. O. No..... D. S. O. No.....
Date.....	Location.....
Map No.	Surveyed by.....
Platting C'k'd by	Date.....
Date.....	Indexed .....

F. B. 214 Pg. 23

Platted by	W. O. No. [illegible] D. S. O. No.
Date	Location Atlantic Ave
Map No.	Surveyed by [illegible]
Platting C'k'd by	Date 5-7-23
Date	Indexed O.K. 7-5-23 [illegible]

ATLANTIC AVE
Survey
North
of
Artesia St.

Dunn St
Stiles Inst
Evans Hd.
Grocery Hd.

May 21st To June 2nd 1923

F. B. ..... Pg. .....

Platted by F. M. Coon	W. O. No. 411 D. S. O. No.
Date 7- '23	Location Atlantic Ave
Map No.	Surveyed by Dunn - Deputy
Platting C'k'd by McKee	Date 6-7-23
Date 8-23	Indexed OK

F. B. 214 Pg. 25

Platted by F. M. Coon	W. O. No. [illegible] D. S. O. No.
Date 7- 23	Location [illegible]
Map No.	Surveyed by [illegible]
Platting C'k'd by McKEE	Date [illegible]
Date 8-23	Indexed 7-5-23 [illegible]

F. B. ..... Pg. .....

Platted by F. M. Coon	W. O. No. ..... D. S. O. No. .....
Date 7- -23	Location .....
Map No.	Surveyed by .....
Platting C'k'd by McKee	Date .....
Date 8-23	Indexed OK

F. B. 214 Pg. 27

Platted by F. M. Coon	W. O. No. ..... D. S. O. No. .....
Date 7- -'23	Location [illegible]
Map No.	Surveyed by [illegible]
Platting C'k'd by [illegible]	Date [illegible]
Date [illegible]	Indexed 7-5-23- [illegible]

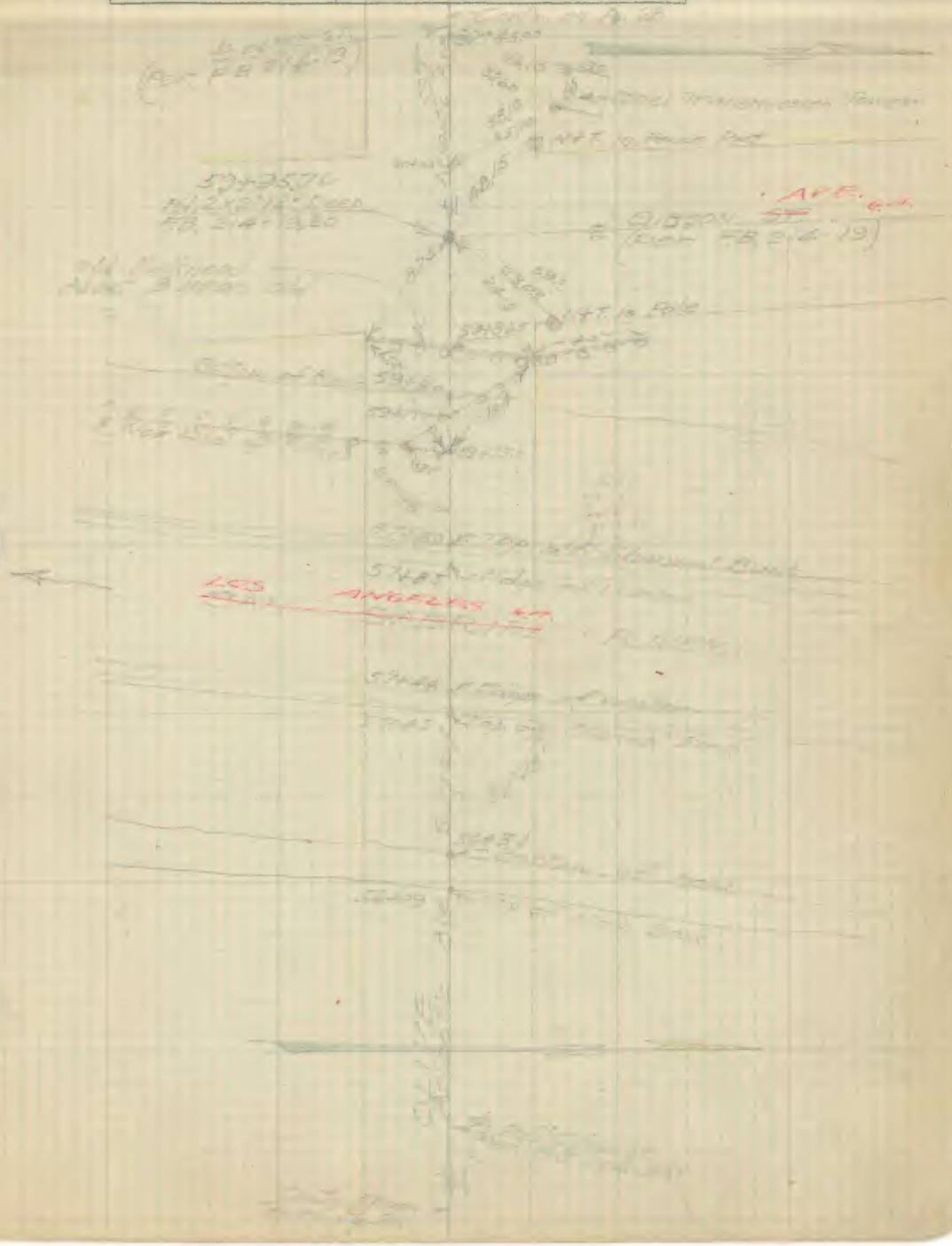

F. B. ..... Pg. .....

Platted by	W. O. No. ..... D. S. O. No. .....
Date	Location .....
Map No.	Surveyed by .....
Plotting C'k'd by	Date .....
Date	Indexed ..... OK

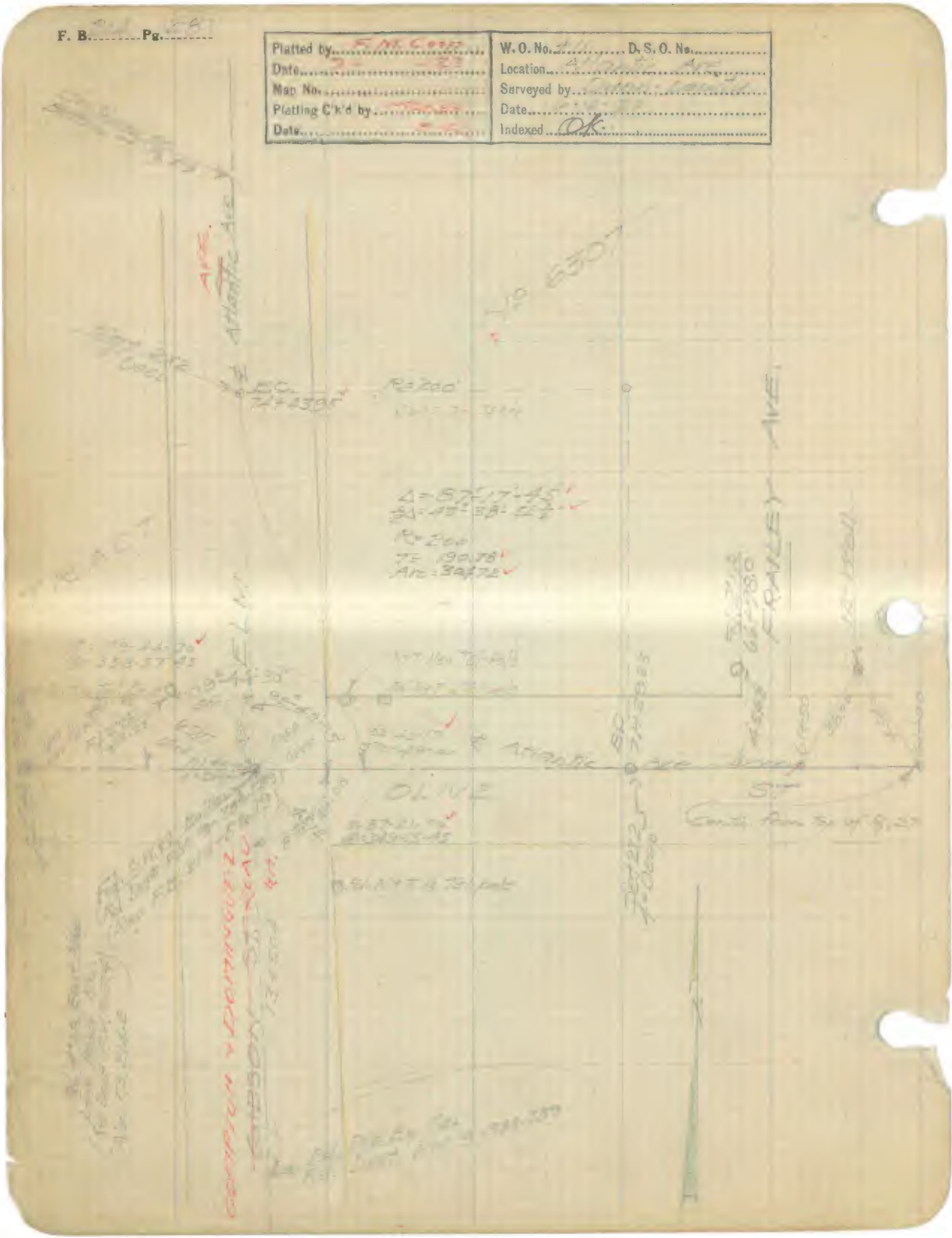

Platted by F. M. Coon	W. O. No. ..... D. S. O. No. .....
Date 7- -23	Location .....
Map No.	Surveyed by .....
Platting C'k'd by	Date .....
Date	Indexed .....

F. B. 214 Pg. 29

F. B. ..... Pg. .....

Platted by	W. O. No. ..... D. S. O. No. .....
Date	Location .....
Map No.	Surveyed by .....
Platting C'k'd by	Date .....
Date	Indexed .....

F. B. 214 Pg. 31

Platted by F. M. [illegible]	W. O. No. [illegible] D. S. O. No.
Date [illegible]	Location [illegible]
Map No. [illegible]	Surveyed by [illegible]
Platting C'k'd by [illegible]	Date [illegible]
Date 8-16-23	Indexed [illegible]

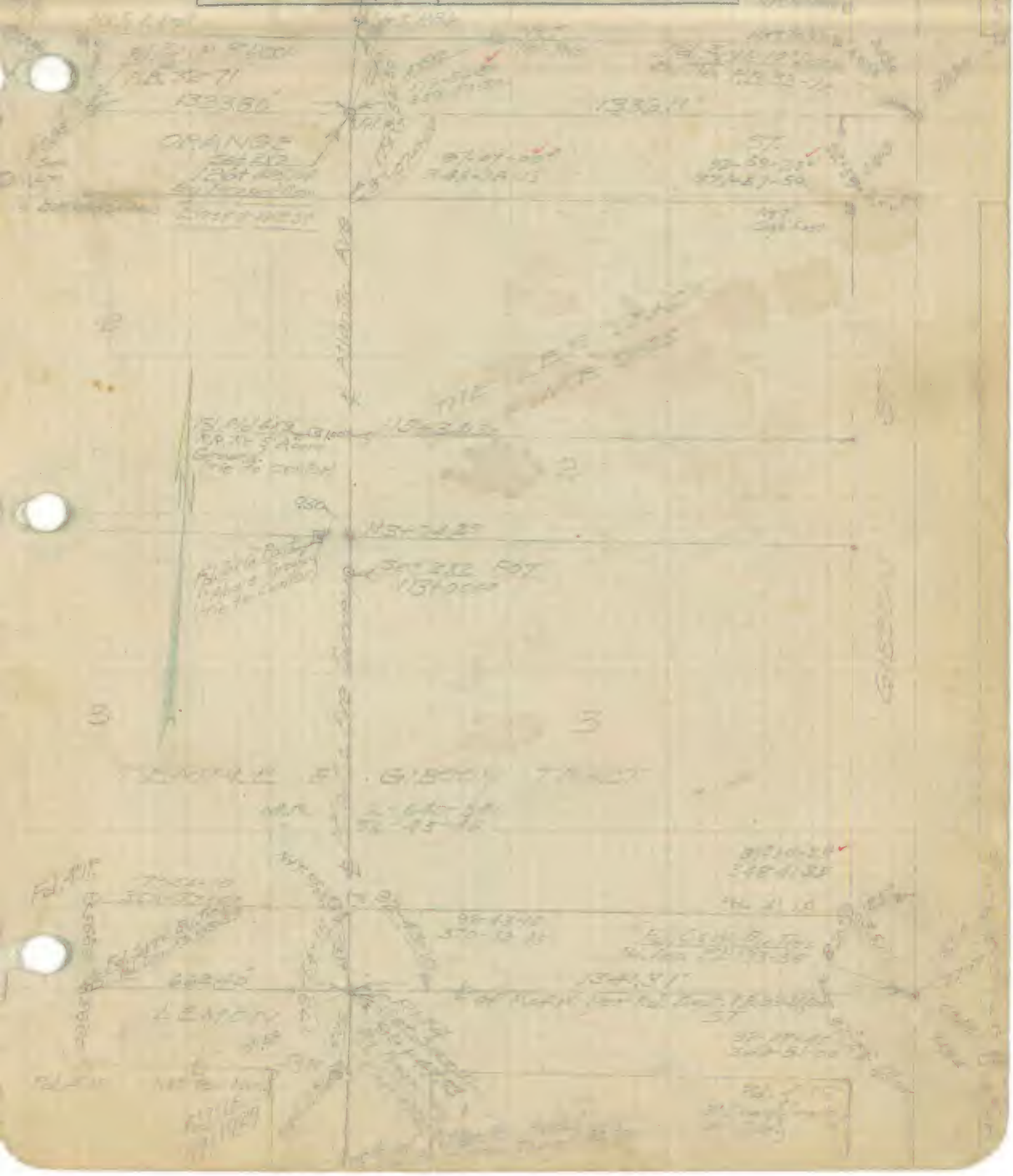

F. B. 214 Pg. 32

Platted by F. M. Coon	W. O. No. 411 D. S. O. No.
Date 7- -23	Location Atlantic Ave
Map No.	Surveyed by Dunn - Deputy
Platting C'k'd by McKee	Date 6-14-23
Date 8-16-23	Indexed OK

Plotted by [illegible]	W. O. No. [illegible] D. S. O. No.
Date [illegible]	Location [illegible]
Map No.	Surveyed by [illegible]
Plotting Ck'd by [illegible]	Date 6-18-23
Date [illegible]	Indexed [illegible]

F. B. 214 Pg. 33

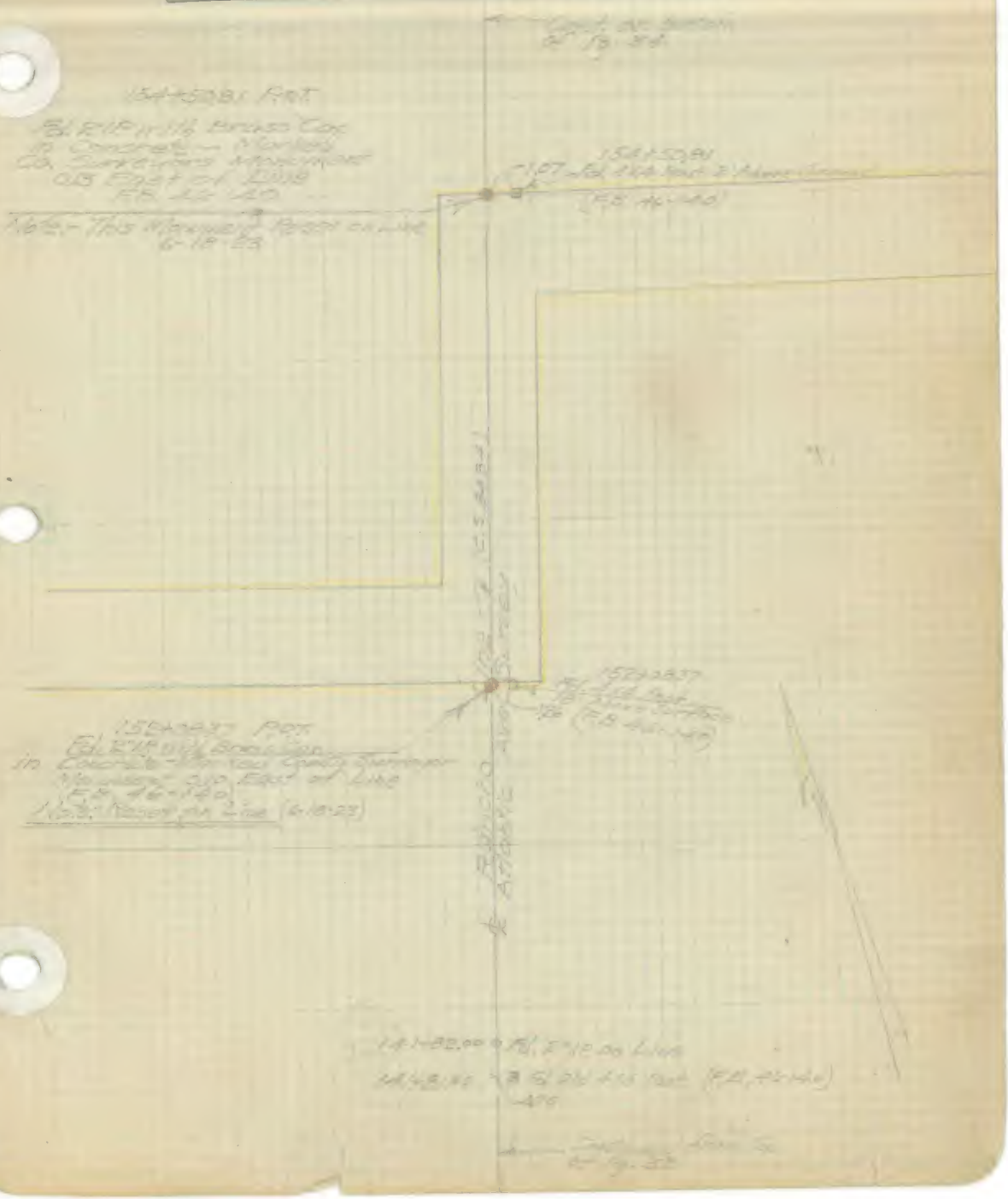

F. B. .... Pg. ....

Platted by F. M. Coon	W. O. No. ... D. S. O. No. ...
Date 7- -23	Location Atlantic Ave
Map No.	Surveyed by ...
Platting C'k'd by McKee	Date 6-19-23
Date 8-16-23	Indexed OK

F. B. 214 Pg. 35

Platted by F. M. Coon	W. O. No. [illegible] D. S. O. No.
Date 7- -23	Location Atlantic Ave
Map No.	Surveyed by [illegible]
Platting C'k'd by [illegible]	Date 6-19-23
Date	Indexed OK

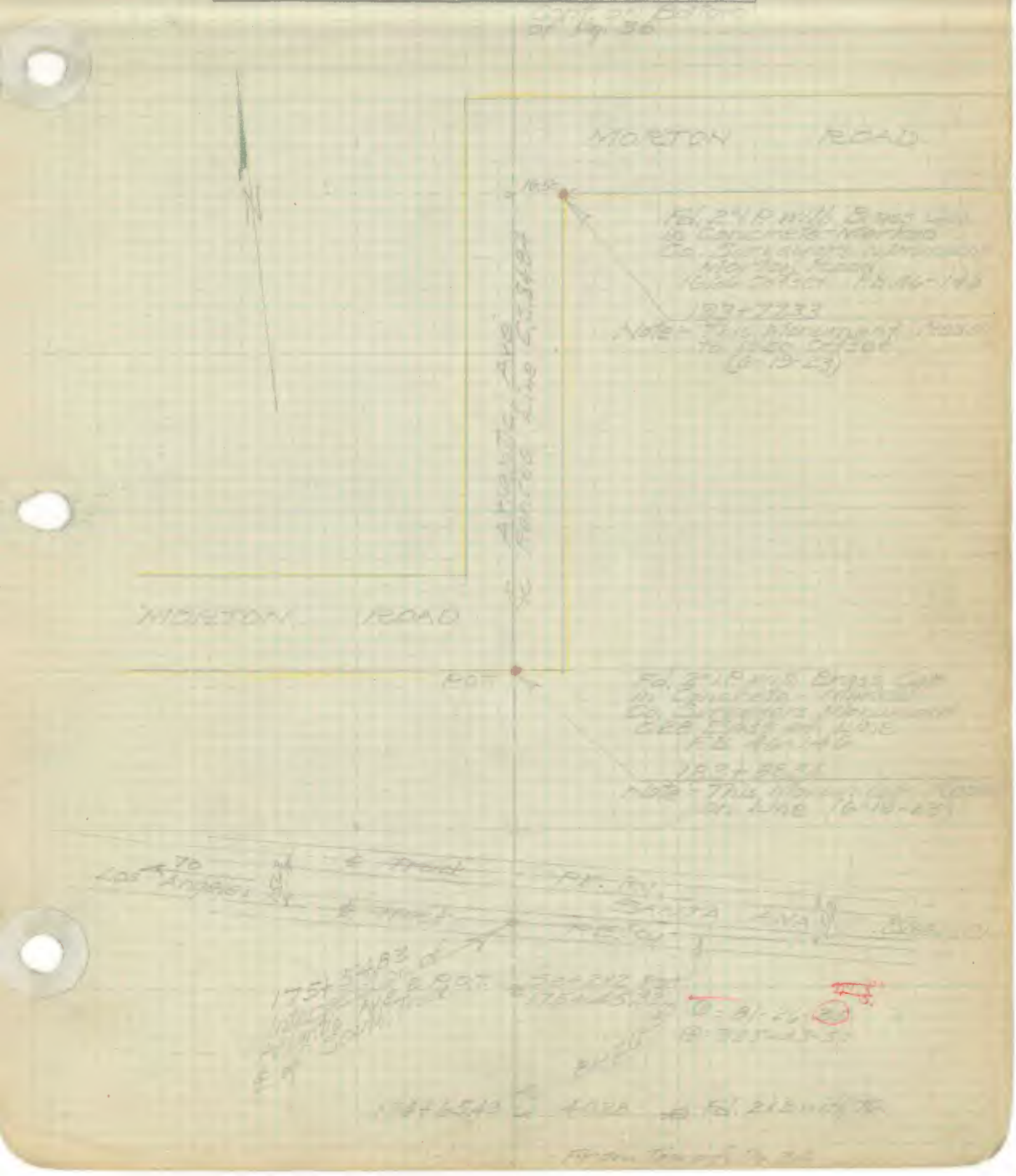

F. B. ..... Pg. .....

Platted by F.M. Coon	W. O. No. 41 D. S. O. No.
Date 7- -23	Location 4
Map No.	Surveyed by Lewis
Platting C'k'd by	Date 6-28-23
Date	Indexed OK.

F. B. 214 Pg. 37

Platted by F. M. Coon	W. O. No. ..... D. S. O. No. .....
Date	Location .....
Map No.	Surveyed by .....
Platting C'k'd by	Date .....
Date	Indexed .....



F. B. ..... Pg. .....

Platted by F.M. Coon	W. O. No. ..... D. S. O. No. .....
Date 7-23	Location ..... Ave
Map No.	Surveyed by .....
Platting C'k'd by	Date 6-25-23
Date	Indexed OK

F. B. 214 Pg. 39

Platted by G.M. Cash	W. O. No. ..... D. S. O. No. .....
Date 7- -33	Location .....
Map No.	Surveyed by .....
Platting C'k'd by	Date .....
Date	Indexed 7-5-33

Continued from top of Pg 38

F. B. ..... Pg. .....

Platted by.....	W. O. No..... D. S. O. No.....
Date.....	Location.....
Map No.	Surveyed by.....
Platting C'k'd by.....	Date.....
Date.....	Indexed.....

F. B. 214 Pg. 41

Platted by	W. O. No. [illegible] D. S. O. No.
Date	Location Atlantic Ave
Map No.	Surveyed by [illegible]
Platting C'k'd by	Date July-1923
Date	Indexed OK.

SURVEY
— of —
ATLANTIC AVE
NORTH OF WARDLOW RD.

DUNN Chf. JULY-1923
STITES Inst.
EVANS H-Ch
GREGORY R-"

B. 214 Pg. 42

Platted by F.N. Green	W. O. No. ..... D. S. O. No. .....
Date Aug. 3, 1923	Location [illegible]
Map No.	Surveyed by [illegible]
Platting C'k'd by McKee	Date [illegible]
Date 8-16-23	Indexed OK

Platted by F. M. Goon	W. O. No. ..... D. S. O. No. .....
Date Aug 4, 1928	Location ATLANTIC AVE
Map No.	Surveyed by .....
Platting C'k'd by	Date 7-18-1928
Date	Indexed O.K.

F. B. 214 Pg. 43

F. B. 214 Pg. 44

Plotted by [illegible]	W.O. No. [illegible] O.S.O. No.
Date [illegible]	Location
Map No.	Surveyed by [illegible]
Plotting C'k'd by [illegible]	Date
Date [illegible]	Indexed OK

F. B. 214 Pg. 45

Platted by F.M. Toon	W. O. No. 411 D. S. O. No.
Date Aug 6, 1923	Location ATLANTIC AVE
Map No.	Surveyed by Dunn - Deluty
Platting C'k'd by MCKEE	Date 7-20-1923
Date 8-16-23	Indexed OK.

F. B. 214 Pg. 46

Platted by F.M. Cook	W. O. No. 411 D. S. O. No.
Date Aug 6, 1920	Location Atlantic Ave
Map No.	Surveyed by Dunn - Deputy
Platting C'k'd by T.C.K. EE	Date 7-21-23
Date 8-16-23	Indexed OK.

Platted by F.M. Coon	W.O. No. 411 D.S.O. No.
Date Aug. 6, 1923	Location Atlantic Ave
Map No.	Surveyed by [illegible]
Platting C'k'd by [illegible]	Date [illegible]
Date 2-17-23	Indexed OK.

F. B. 214 Pg. 47

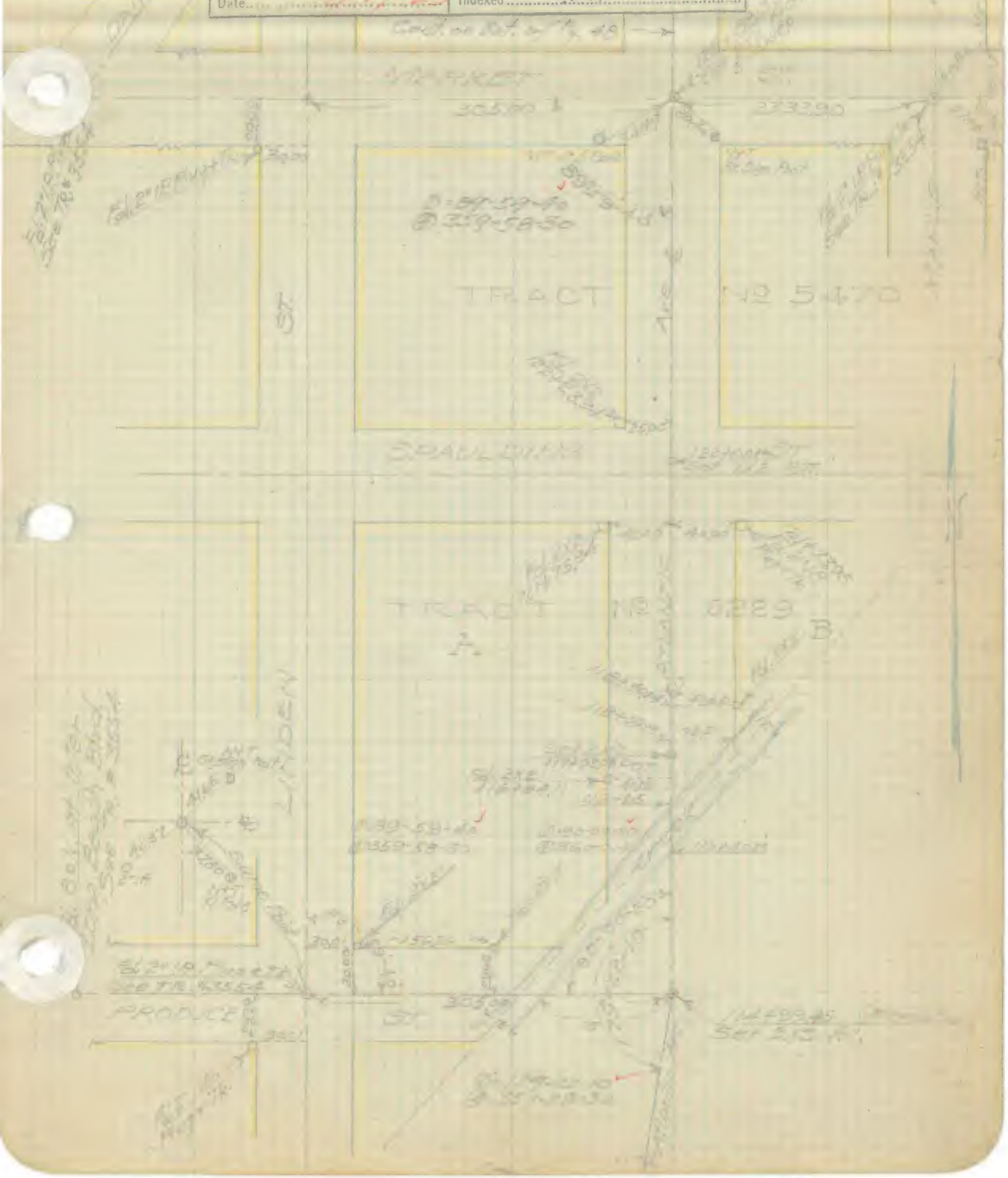

F. B. 214 Pg. 49

Platted by F. M. Coon	W. O. No. ..... D. S. O. No. .....
Date Aug. 6, 1923	Location .....
Map No.	Surveyed by .....
Platting C'k'd by	Date 7-24-23
Date	Indexed OK

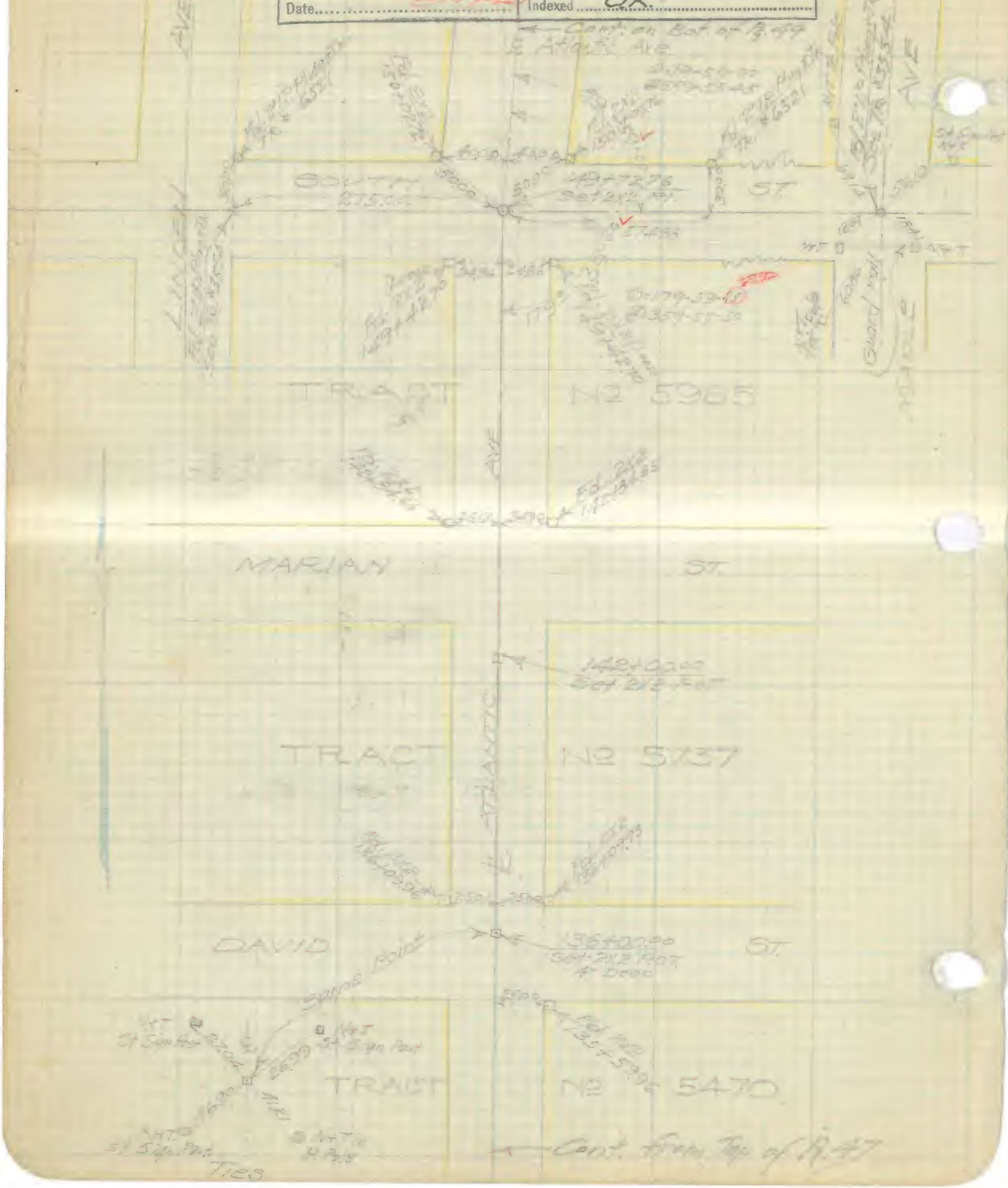

F. B. 214 Pg. 49

Platted by E.M. Coon	W.O. No. 411 D.S.O. No.
Date Aug. 6, 1923	Location Atlantic Ave
Map No.	Surveyed by Dunn-Dearth
Platting C'k'd by McKEE	Date 7-25-1923
Date 8-17-23	Indexed OK

← Cont. on Left Side Pg. 50



← Cont. from Top of Pg. 53

F. B. 214 Pg. 50

Platted by F.M. Coon	W. O. No. .... D.S.O. No. ....
Date Aug. 6-1923	Location
Map No.	Surveyed by
Platting C'k'd by	Date
Date	Indexed OK.

F. B. 214 Pg. 51

Platted by: F.H. Cook	W. O. No. ..... D. S. O. No. .....
Date: Aug. 7, 1923	Location: [illegible]
Map No.	Surveyed by: .....
Platting C'k'd by: [illegible]	Date: .....
Date: [illegible]	Indexed: OK.

F. B. ..... Pg. .....

Platted by F.M. Coon	W. O. No. ..... D. S. O. No. .....
Date 7- -23	Location .....
Map No.	Surveyed by .....
Platting C'k'd by F.M.K.C.R.	Date .....
Date 8-16-23	Indexed OK.

F. B. 214 Pg. 53

Platted by F. M. Coon	W. O. No. ..... D. S. O. No. .....
Date 7- - 1923	Location [illegible]
Map No.	Surveyed by [illegible]
Platting C'k'd by [illegible]	Date [illegible]
Date [illegible]	Indexed O.K.



F. B. 24 Pg. 54

Platted by	W. O. No. D. S. O. No.
Date	Location
Map No.	Surveyed by
Platting C'k'd by	Date
Date	Indexed



F. B. 214 Pg. 55

Platted by	W. O. No. 41 D. S. O. No.
Date	Location Atlantic Ave.
Map No.	Surveyed by [illegible]
Platting C'k'd by	Date 4-13, 15, 1923
Date	Indexed OK.

ATLANTIC AVE.

~REVISION~

STATION 227+53.19 To 266+57.14

DUNN Chf.
STITES Inst
EVANS Hd Ch
GREGORY Rr

F. B. 214 Pg. 56

Platted by	W. O. No. 111 ...... D. S. O. No. ....
Date	Location Atlantic Ave
Map No.	Surveyed by Dunn - Deputy
Platting C'k'd by	Date 8-13-14-1923
Date	Indexed O.K.



Platted by [illegible]	W. O. No. 511 D. S. O. No.
Date [illegible]	Location Atlantic Ave
Map No.	Surveyed by Dunn: Deputy
Platting C'k'd by	Date 8-15-14-1925
Date	Indexed OK.

F. B. 214 Pg. 58

Platted by Mich. Ave.	W. O. No. 711 D. S. O. No.
Date 8-13-23	Location Atlantic Ave.
Map No.	Surveyed by Dunn-Deputy
Platting C'k'd by	Date 8-15-1923
Date	Indexed OK.

F. B. 214 Pg. 59

Platted by	W. O. No. 41 D. S. O. No.
Date	Location
Map No.	Surveyed by
Platting C'k'd by	Date
Date	Indexed O.K.

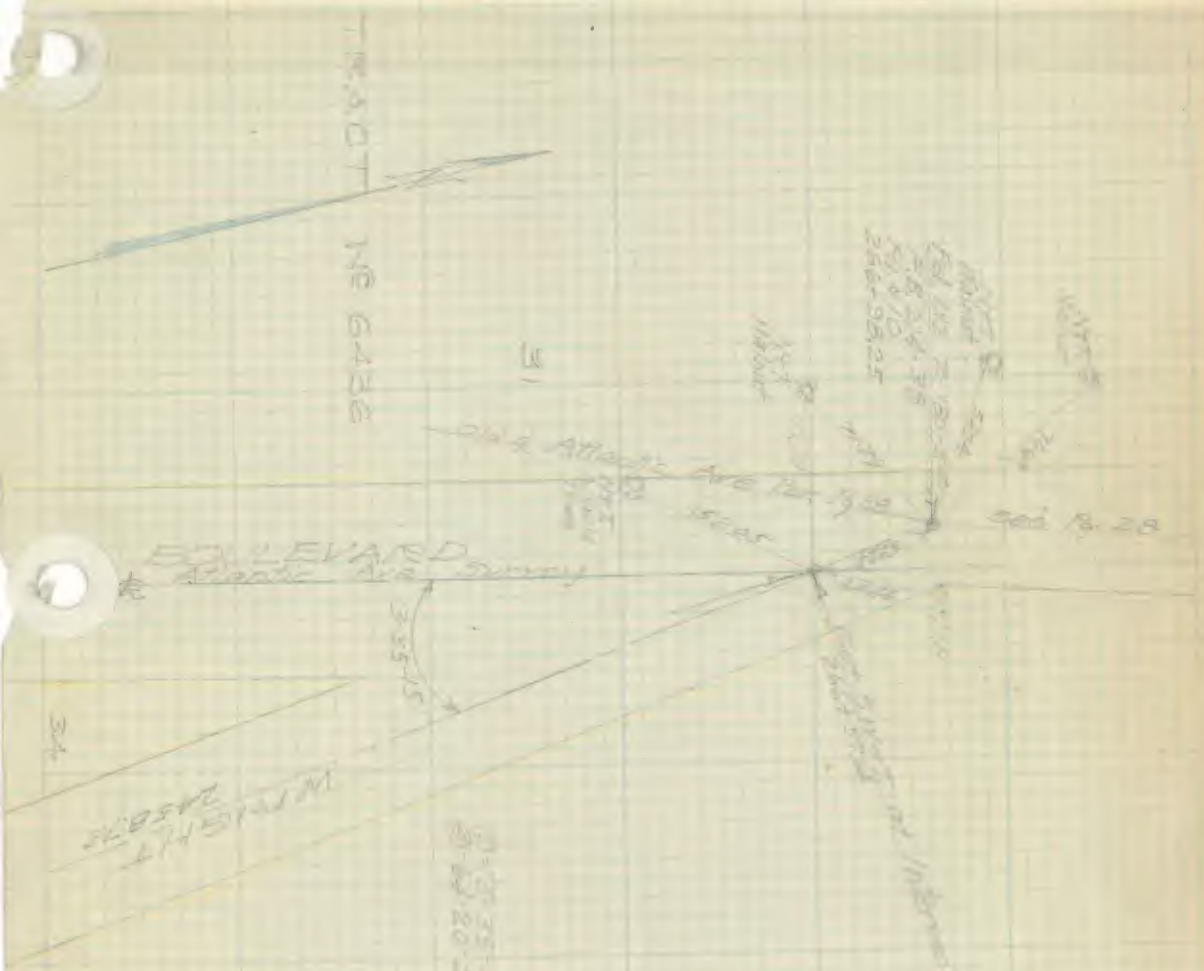

F. B. 24 Pg. 60

Platted by	W. O. No. D. S. O. No.
Date	Location
Map No.	Surveyed by
Platting C'k'd by	Date
Date	Indexed



F. B. 214 Pg. 61

Platted by	W. O. No. D. S. O. No.
Date	Location
Map No.	Surveyed by
Platting C'k'd by	Date
Date	Indexed

See next page

F. B. 214 Pg. 62

Platted by	W. O. No. 335 D. S. O. No.
Date	Location West Hollywood (Light Dist)
Map No. No map made	Surveyed by A. E. Dunn
Platting C'k'd by	Date Aug 31, 1923
Date	Indexed ok

F. B. 214 Pg. 63

Platted by.....	W. O. No..... D. S. O. No.....
Date.....	Location.....
Map No.	Surveyed by.....
Platting C'k'd by.....	Date.....
Date.....	Indexed 1-24-24 AED

SURVEY

— OF —

BROADWAY

Dunn
Mallor
Evans
Gregory
Thompson
Rockfield
Gates

(For profile Levels see LB 127-3

To Bot. of Pg. 65

F. B. ..... Pg. .....

Platted by ~~E.M. Goerz~~ J.E. Armstrong	W.O. No. ..... D.S.O. No. .....
Date July 25 1924	Location .....
Map No. C.S. 8718	Surveyed by .....
Platting C'k'd by E.J. Brook	Date .....
Date 8- -24	Indexed 1-24-24 AED



F. B. 214 Pg. 65

Platted by ~~F.M. Cook~~	W. O. No. ..... D. S. O. No. .....
Date ~~Jan. 25 1924~~ July 1924	Location .....
Map No. 8718	Surveyed by .....
Platting C'k'd by	Date .....
Date	Indexed OK AED

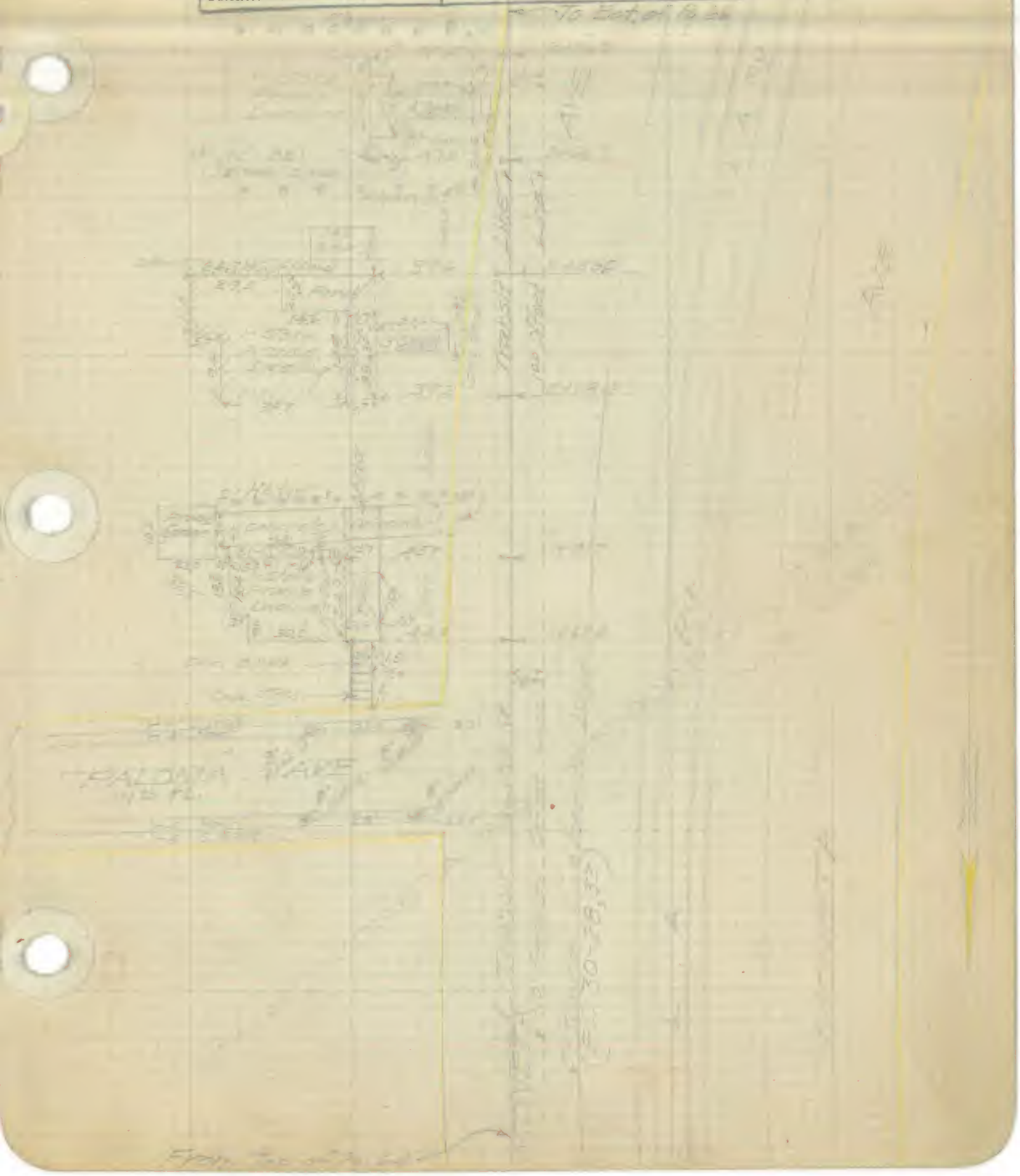

To Bot. of Pg 67

F. B. 814 Pg. 66

Platted by F. M. Coon	W. O. No. ..... D. S. O. No. .....
Date Jan. 25, 1924	Location .....
Map No. 8718	Surveyed by .....
Platting C'k'd by	Date .....
Date	Indexed OK AED

F. B. 214 Pg. 67

Platted by F.M. Cook	W. O. No. ..... D. S. O. No. .....
Date Jan. 25 1944	Location .....
Map No. [illegible]	Surveyed by .....
Platting C'k'd by	Date .....
Date	Indexed OK AED



F. B. 214 Pg. 68

Platted by F.M. Coon	W. O. No. ..... D. S. O. No. .....
Date Jan. 26, 1924	Location Broadway
Map No. 8718	Surveyed by Dunn-Deputy
Platting C'k'd by	Date 1-17-24
Date	Indexed CK 4.P.D.

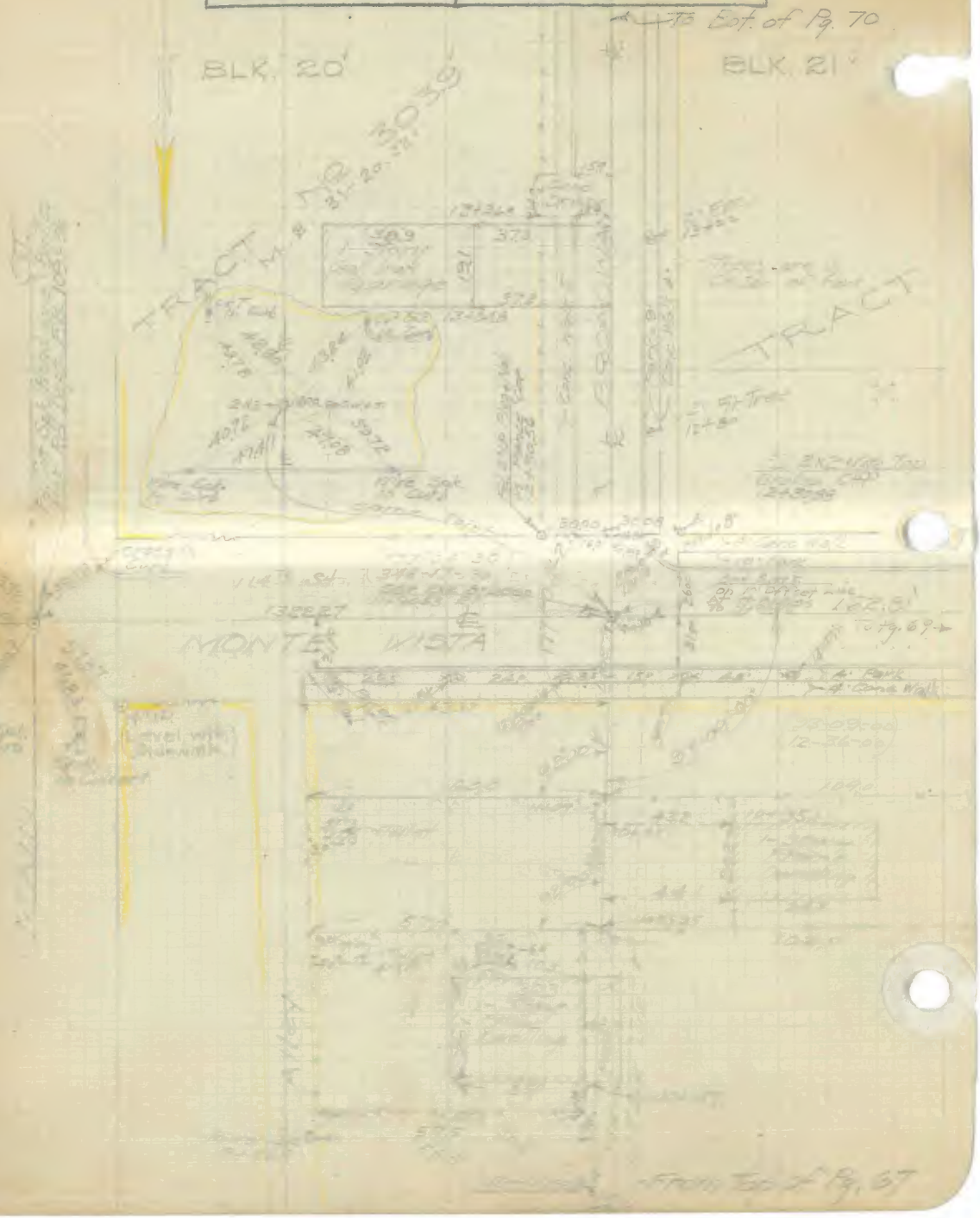

Platted by	W. O. No. 466 D. S. O. No.
Date	Location
Map No.	Surveyed by
Platting C'k'd by	Date
Date	Indexed Bra 1-22-25

F. B. 214 Pg. 68 a

Atkins Ch
Swanson Inst
Hammond Hd. Ch
Adams Ch

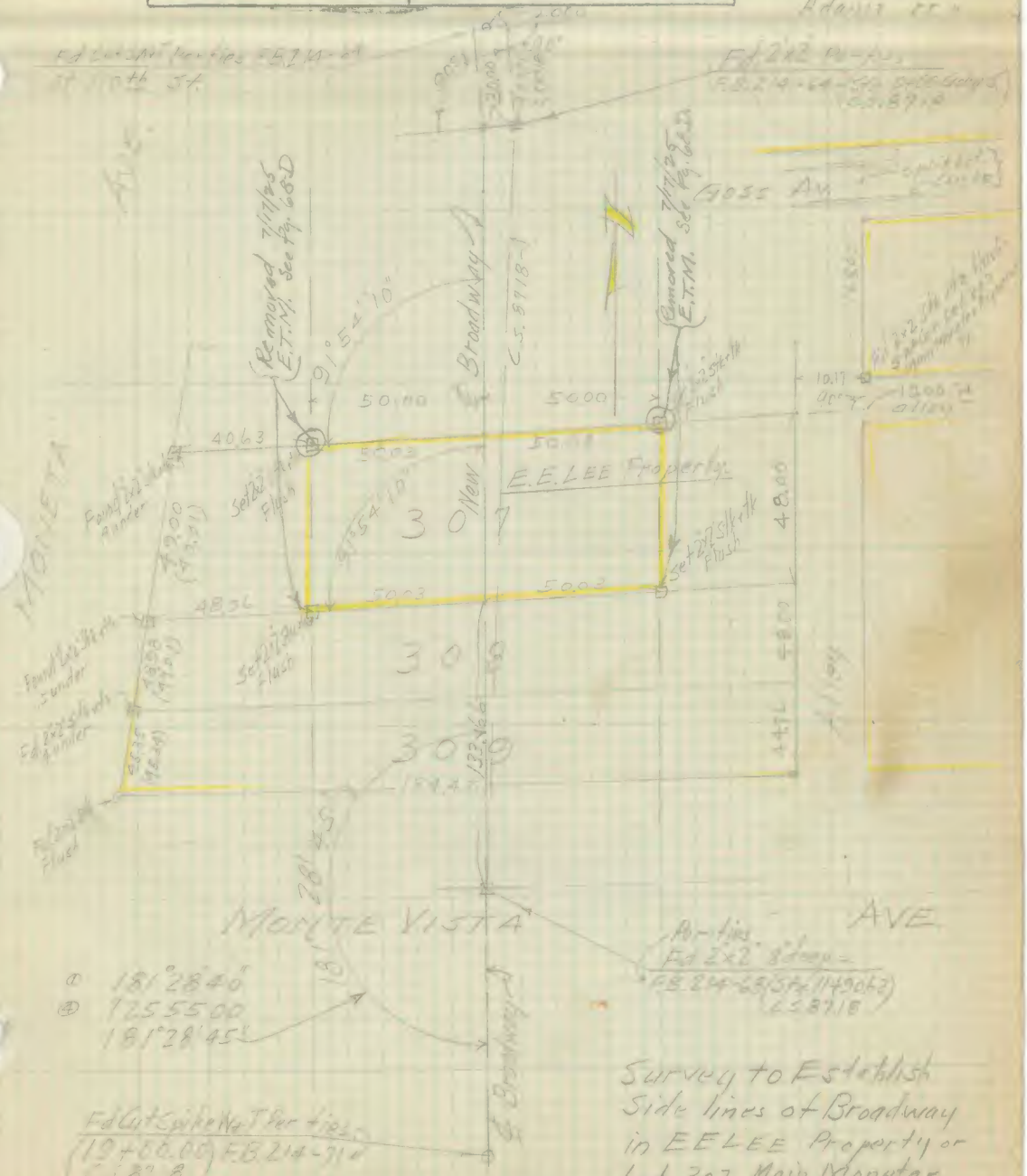

F. B. 7M Pg. 68B.

Platted by	W. O. No. D. S. O. No.
Date	Location
Map No.	Surveyed by
Platting C'k'd by	Date
Date	Indexed

F. B. 214 Pg. 68c

Platted by Brooh	W. O. No. [illegible] D. S. O. No.
Date [illegible]	Location Broadway
Map No. [illegible]	Surveyed by Mankey
Platting C'k'd by [illegible]	Date 7/17/25
Date [illegible]	Indexed

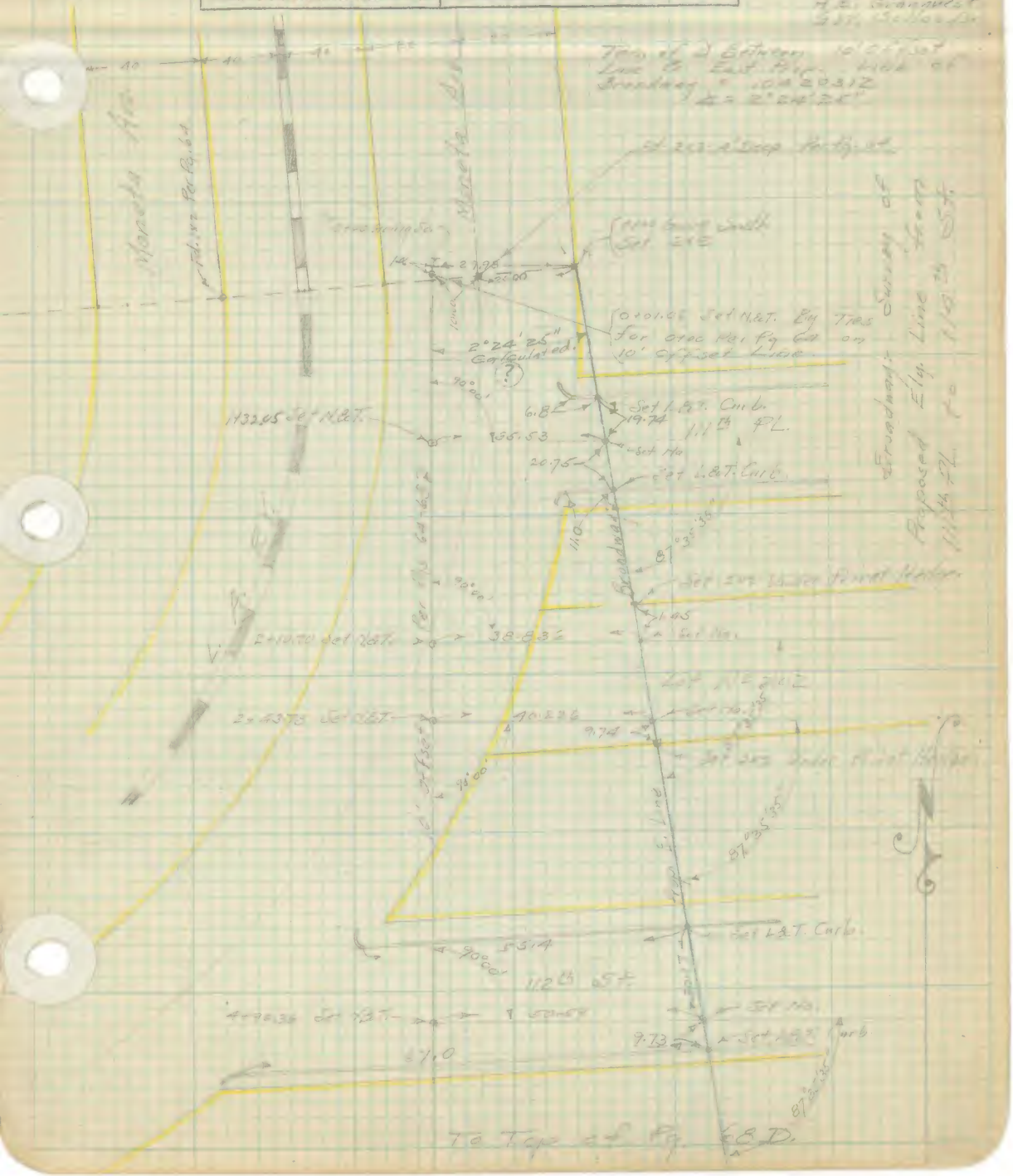

F. B. 214 Pg. 68-D

Platted by Brook	W. O. No. 466 D. S. O. No.
Date July 1925	Location Broadway
Map No. 23-87/8-24	Surveyed by Mankey
Platting C'k'd by Anderson	Date 7/17/25
Date July 1925	Indexed

F. B. 214 Pg. 69

Platted by F.M. Cook	W. O. No. ..... D. S. O. No. .....
Date Jan. 22, 1924	Location .....
Map No. 371A	Surveyed by .....
Platting C'k'd by	Date 1-17-24
Date	Indexed OK AED

F. B. 214 Pg. 70

Platted by F.M. Coon	W. O. No. [illegible] D. S. O. No.
Date Jan. 26, 1924	Location Broadway
Map No. 8718	Surveyed by Dunn-Dhaty
Platting C'k'd by	Date 1-18-24
Date	Indexed OK AED



F. B. 214 Pg. 71

Platted by F. M. Coon	W. O. No. [illegible] D. S. O. No.
Date Jan. 26, 19[illegible]	Location Broadway
Map No. 8718	Surveyed by [illegible]
Platting C'k'd by	Date 1-18-[illegible]
Date	Indexed OK AED

F. B. 214 Pg. 72

Platted by F.M. Coon	W. O. No. ... D. S. O. No. ...
Date Jan. 26, 1927	Location ...
Map No. 8718	Surveyed by ...
Platting C'k'd by ...	Date ...
Date ...	Indexed OK. 4-5-0

F. B. 214 Pg. 73

Platted by F.M. Coord	W.O. No. [illegible] D.S.O. No.
Date Jan. 26, 1924	Location Broadway
Map No. 8715	Surveyed by Dunn Deputy
Platting C'k'd by	Date 1-19-24
Date	Indexed CK. A.E.D.

F. B. 216 Pg. 74

Platted by F. M. Coon	W. O. No. 4600 D. S. O. No.
Date Jan. 26, 1924	Location Broadway
Map No. 8718	Surveyed by Dunn Deputy
Platting C'k'd by	Date 1-21-24
Date	Indexed OK. AED

Platted by F.M. Coon	W.O. No. 466 D.S.O. No.
Date Jan. 26, 1924	Location Broadway
Map No. 8718	Surveyed by Dunn Deputy
Platting C'k'd by	Date 1-21-24
Date	Indexed O.K. A.E.D.

F. B. 214 Pg. 75

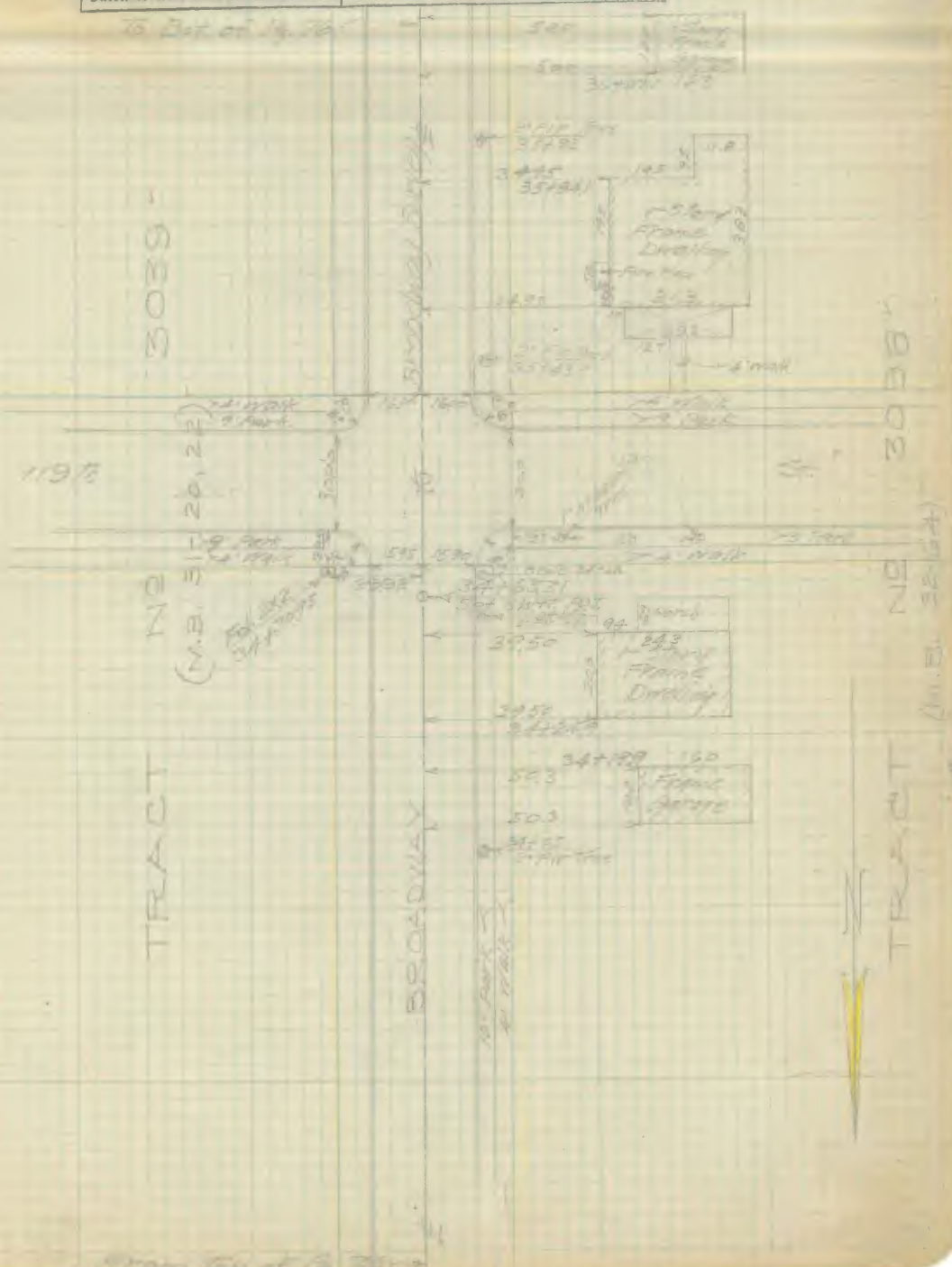

F. B. ..... Pg. .....

Platted by F.M. Cook	W. O. No. ..... D. S. O. No. .....
Date Jan. 26, 1922	Location .....
Map No.	Surveyed by .....
Platting C'k'd by	Date .....
Date	Indexed 1-24-24 AED

F. B. 214 Pg. 77

Platted by: F. Armstrong	W. O. No. 466 D. S. O. No.
Date: July 1924	Location: Broadway
Map No. 8716	Surveyed by:
Platting C'k'd by	Date: 30-31
Date	Indexed: OK AED

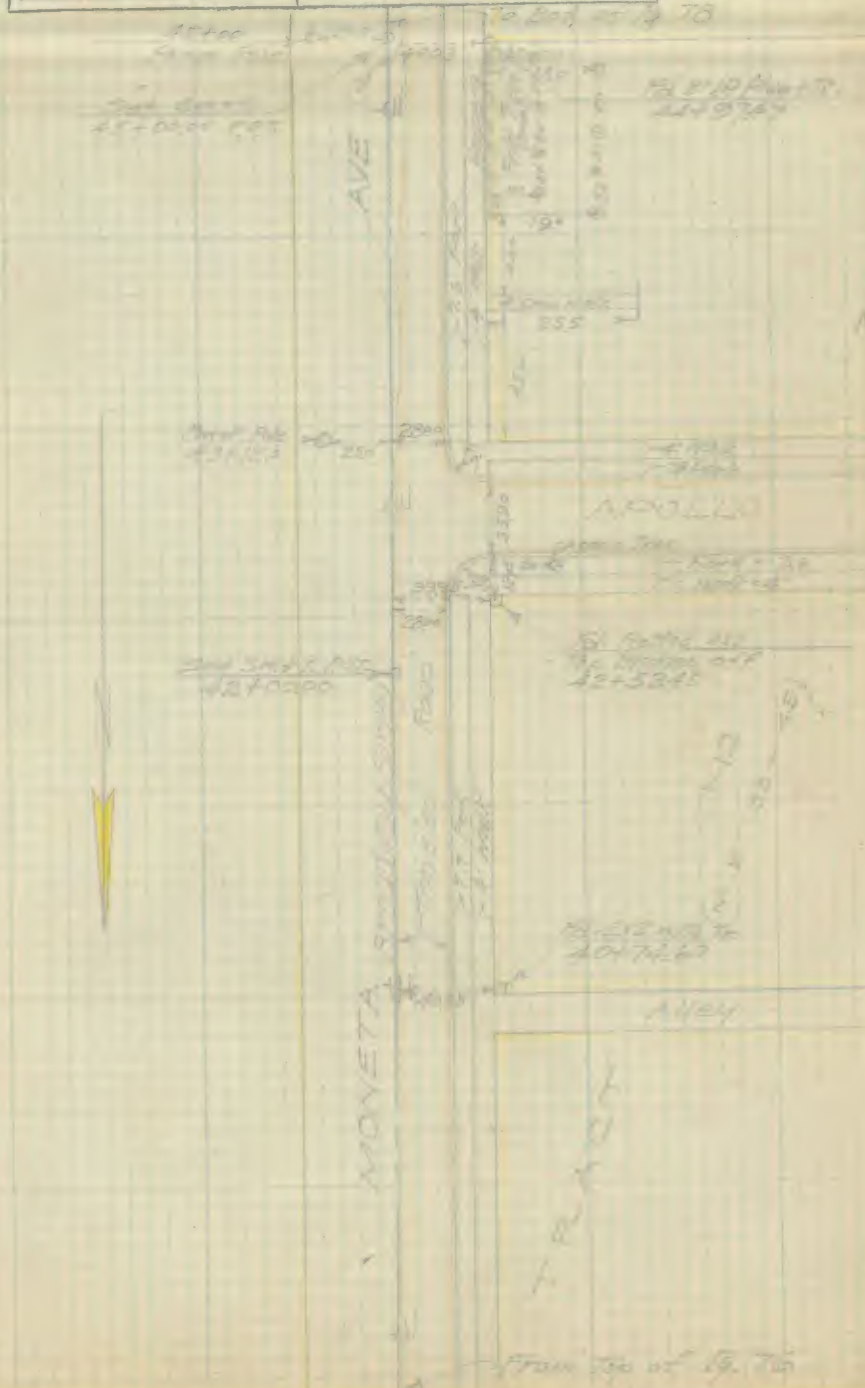

F. B. 244 Pg. 78

Platted by J.F. Armstrong	W. O. No. ..... D. S. O. No. .....
Date Aug 1974	Location .....
Map No. 8718	Surveyed by .....
Platting C'k'd by	Date 7-30-82
Date	Indexed CK

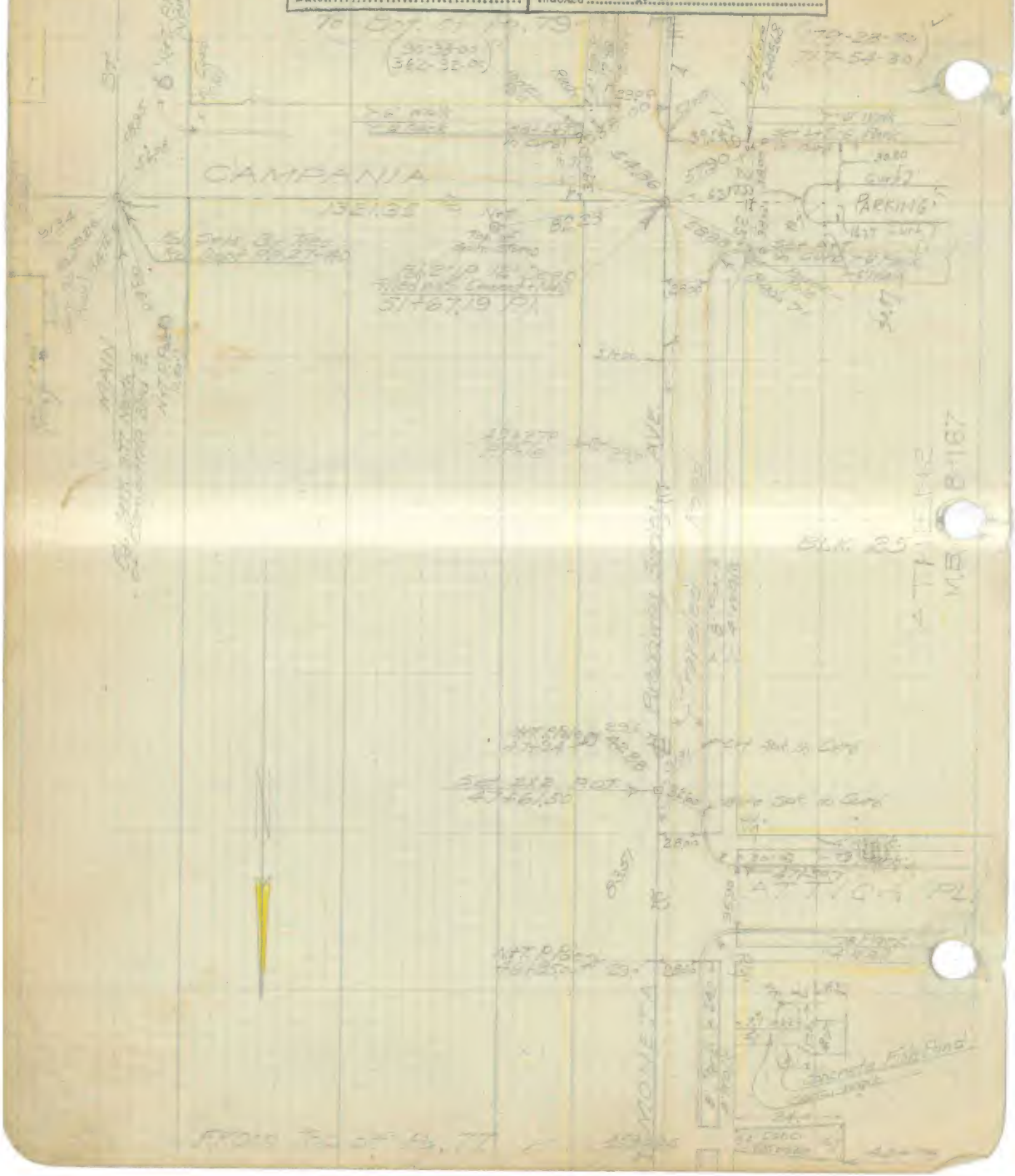

F. B. 214 Pg. 79

Plotted by L.E. Armstrong	W. O. No. [illegible] D. S. O. No.
Date Aug. 1924	Location [illegible]
Map No. 8718	Surveyed by [illegible]
Plotting C'k'd by	Date [illegible]
Date	Indexed OK



F. B. 214 Pg. 80

Platted by J. F. Armstrong	W. O. No. 466 D. S. O. No.
Date Aug. 1924	Location Broadway
Map No. 8718	Surveyed by Dunn-Deputy
Platting C'k'd by	Date 1-30-24
Date	Indexed OK

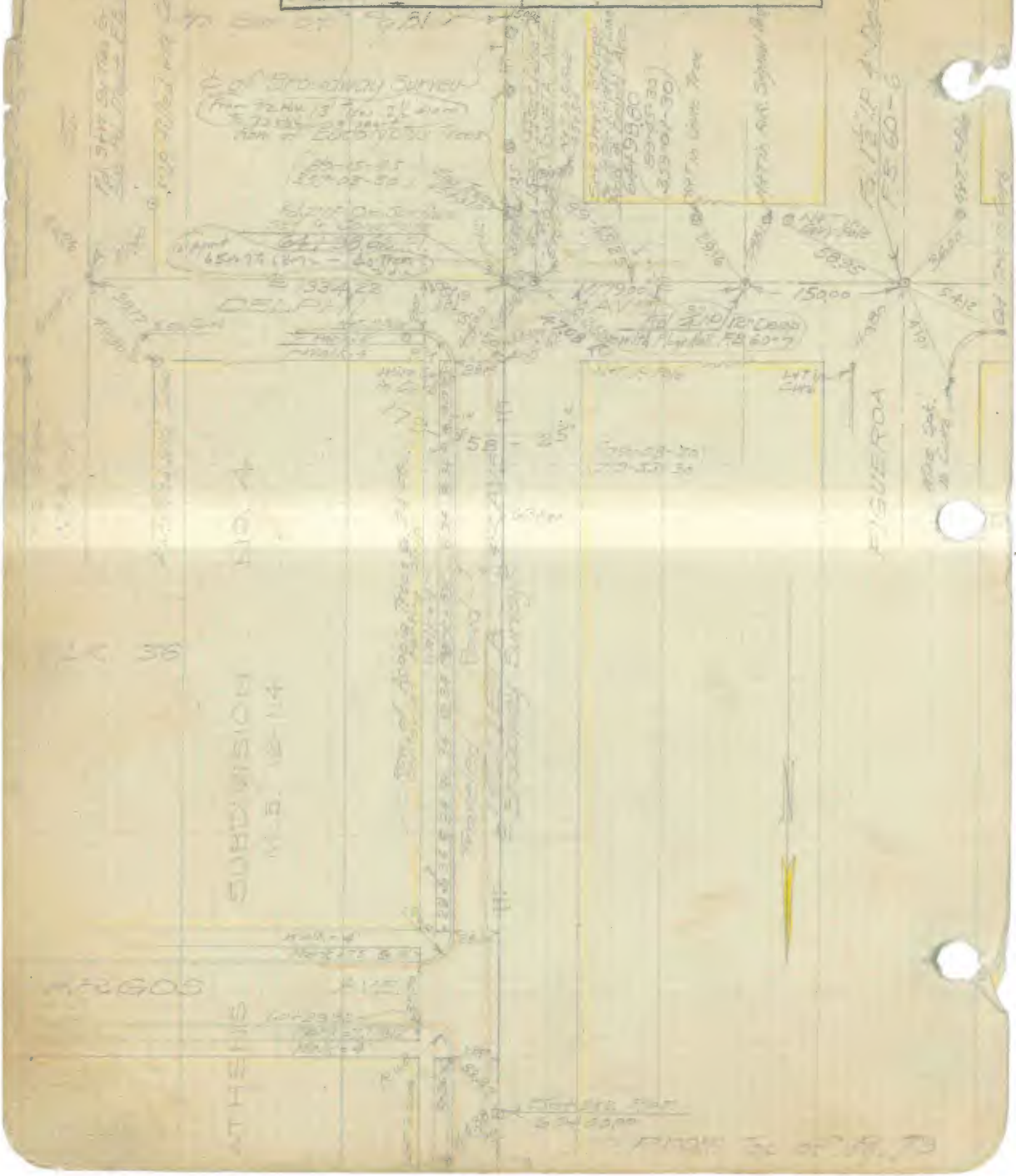

F. B. 214 Pg. 81

Platted by J. F. Armstrong	W. O. No. [illegible] D. S. O. No.
Date Aug. 1924	Location [illegible]
Map No. 8718	Surveyed by [illegible]
Platting C'k'd by	Date [illegible]
Date	Indexed OK

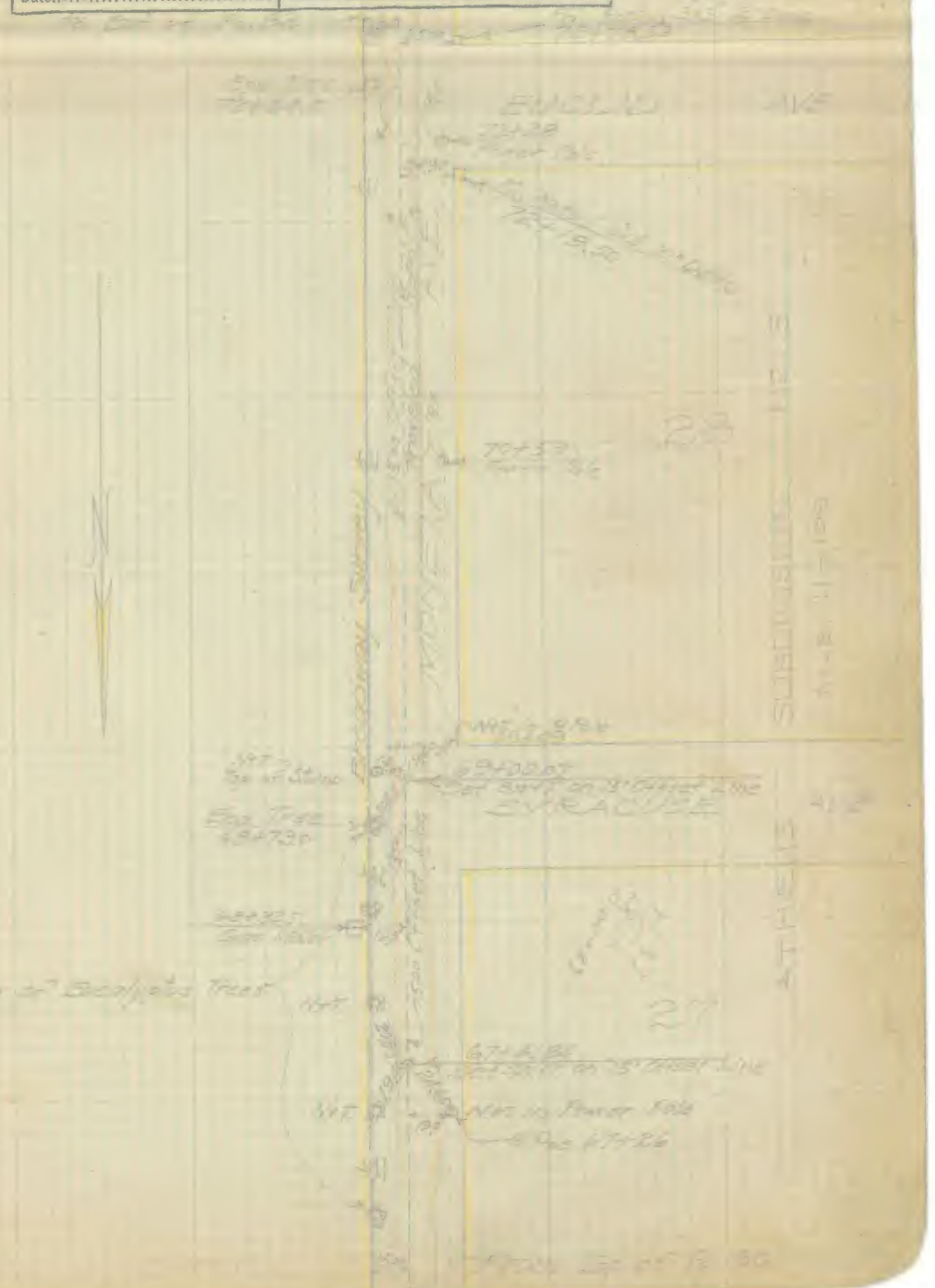

F. B. ..... Pg. .....

Platted by J. F. Armstrong	W. O. No. ..... D. S. O. No. .....
Date Aug. 1924	Location Broadway
Map No. 8718	Surveyed by [illegible]
Platting C'k'd by	Date 2-13-24
Date	Indexed OK.

Platted by J. E. Armstrong	W. O. No. [illegible] D. S. O. No.
Date Aug 1924	Location [illegible]
Map No. 8718	Surveyed by [illegible]
Platting C'k'd by	Date
Date	Indexed OK

F. B. 214 Pg. 83

F. B. ..... Pg. .....

Platted by J. E. Armstrong	W. O. No. ..... D. S. O. No. .....
Date Aug. 1924	Location .....
Map No. 8718	Surveyed by .....
Platting C'k'd by	Date .....
Date	Indexed O.K.

Platted by L. E. Armstrong	W. O. No. ..... D. S. O. No. .....
Date Aug 1922	Location .....
Map No. 8716	Surveyed by .....
Platting C'k'd by	Date .....
Date	Indexed OK

F. B. 214 Pg. 85

F. B. ..... Pg. .....

Platted by: A. F. Armstrong	W. O. No. ..... D. S. O. No. .....
Date: Aug 1924	Location:
Map No.: 2718	Surveyed by:
Platting C'k'd by:	Date:
Date:	Indexed: OK

Platted by J. F. Armstrong	W. O. No. ..... D. S. O. No. .....
Date Aug. 1924	Location .....
Map No. 2718	Surveyed by .....
Platting C'k'd by	Date .....
Date	Indexed OK

F. B. 214 Pg. 87

F. B. ..... Pg. .....

Platted by J. F. Armstrong	W. O. No. ..... D. S. O. No. .....
Date Aug. 1924	Location [illegible]
Map No. 8718	Surveyed by [illegible]
Platting C'k'd by	Date [illegible]
Date	Indexed OK AED

Platted by L. E. Armstrong	W. O. No. ..... D. S. O. No. .....
Date Aug 1929	Location .....
Map No. 6718	Surveyed by .....
Platting C'k'd by	Date .....
Date	Indexed O.K. AED

F. B. 214 Pg. 89

F. B. [illegible] Pg. [illegible]

Platted by J. F. Armstrong	W. O. No. [illegible] D. S. O. No.
Date Aug 1924	Location Broadway
Map No. 8718	Surveyed by [illegible]
Platting C'k'd by	Date 5-15-24
Date	Indexed OK

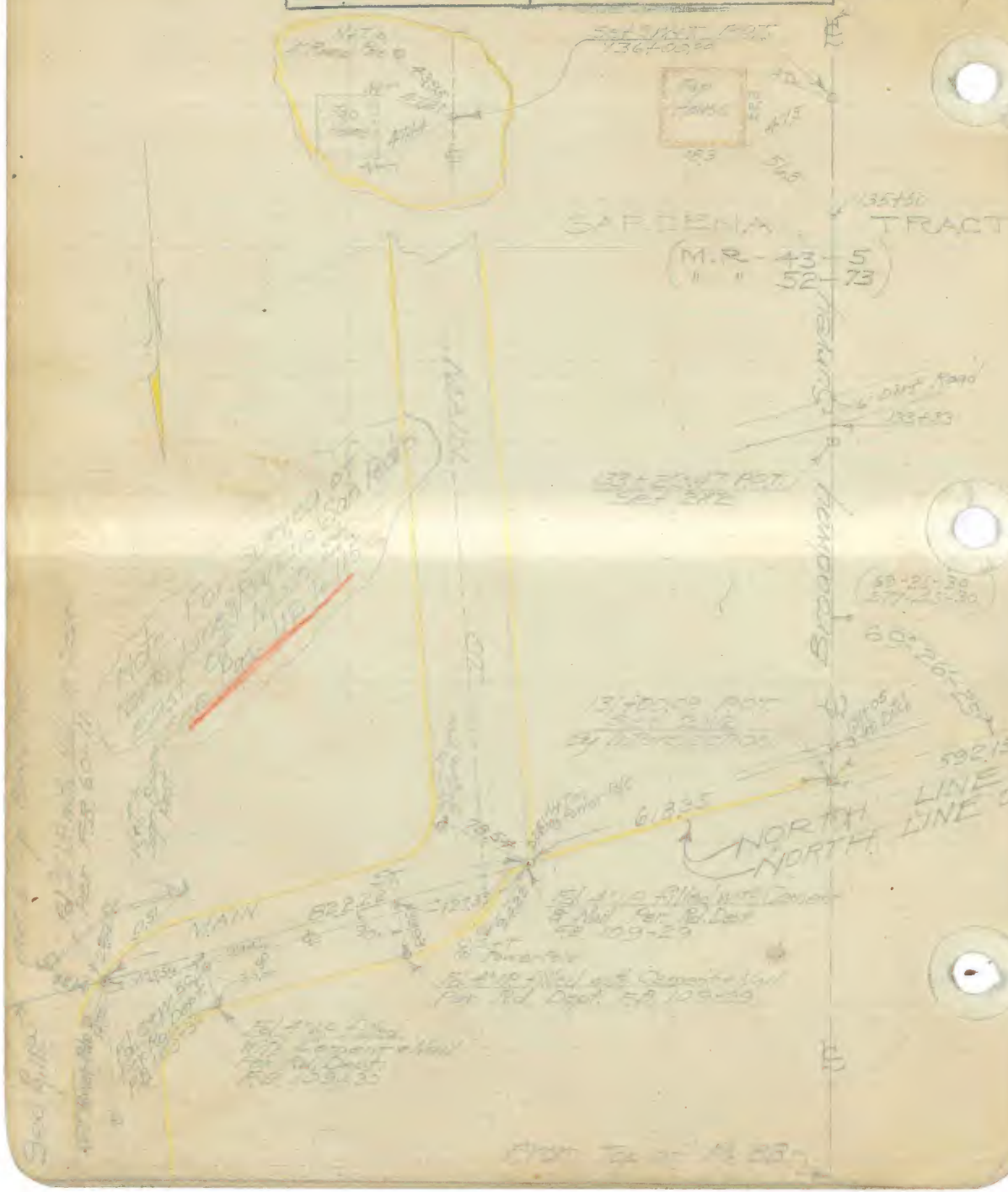

Platted by J. F. Armstrong	W. O. No. ..... D. S. O. No. .....
Date Aug. 1924	Location .....
Map No. 8718	Surveyed by .....
Platting C'k'd by	Date .....
Date	Indexed OK

F. B. 214 Pg. 91

F. B. [illegible] Pg. 95

Platted by	W. O. No. [illegible] D. S. O. No.
Date	Location Broadway
Map No.	Surveyed by Evan Lewis
Platting C'k'd by	Date 5-19-24
Date	Indexed OK

F. B. 214 Pg. 93

Platted by J. F. Armstrong	W. O. No. 466 D. S./O. No.
Date Aug 1924	Location Broadway
Map No. 8716	Surveyed by Dunn-Deputy
Platting C'k'd by	Date 5-19-24
Date	Indexed OK

F. B. 94 Pg. 94

Platted by	W. O. No. D. S. O. No.
Date	Location
Map No.	Surveyed by
Platting C'k'd by	Date
Date	Indexed OK



F. B. 214 Pg. 95

Platted by J. F. Armstrong	W. O. No. [illegible] D. S. O No.
Date Aug. 1924	Location [illegible]
Map No. 8710	Surveyed by [illegible]
Platting C'k'd by	Date
Date	Indexed OK

F. B. 214 Pg. 36

Platted by	W. O. No. D. S. O. No.
Date	Location
Map No.	Surveyed by
Platting C'k'd by	Date
Date	Indexed

F. B. 214 Pg. 97

Platted by J. F. Armstrong
Date Aug. 1924
Map No. 8718
Platting C'k'd by
Date

W. O. No. D. S. O. No.
Location Broadway
Surveyed by
Date 5-23-24
Indexed O.K.

F. B. 214 Pg. 98

Platted by	W. O. No. 466 D. S. O. No.
Date	Location Broadway
Map No.	Surveyed by Dunn-Deputy
Platting C'k'd by	Date 5-24-24
Date	Indexed OK.



Platted by J. F. Armstrong	W. O. No. 464 D. S. O. No.
Date Aug. 1924	Location Broadway
Map No. 8.118	Surveyed by Dunn - Deputy
Platting C'k'd by	Date 5-24-24
Date	Indexed OK

F. B. 214 Pg. 99



F. B. 214 Pg. 100

Platted by............	W. O. No. 466 D. S. O. No..........
Date............	Location... Broadway
Map No.	Surveyed by Dunn-Deputy
Platting C'k'd by	Date 5-24-24
Date............	Indexed OK.

F. B. 214 Pg. 101

Platted by J. F. Armstrong	W. O. No. 466 D. S. O. No.
Date Aug 1924	Location Broadway
Map No. 6118	Surveyed by Dunn-Deputy
Platting C'k'd by	Date 5-24-24
Date	Indexed OK

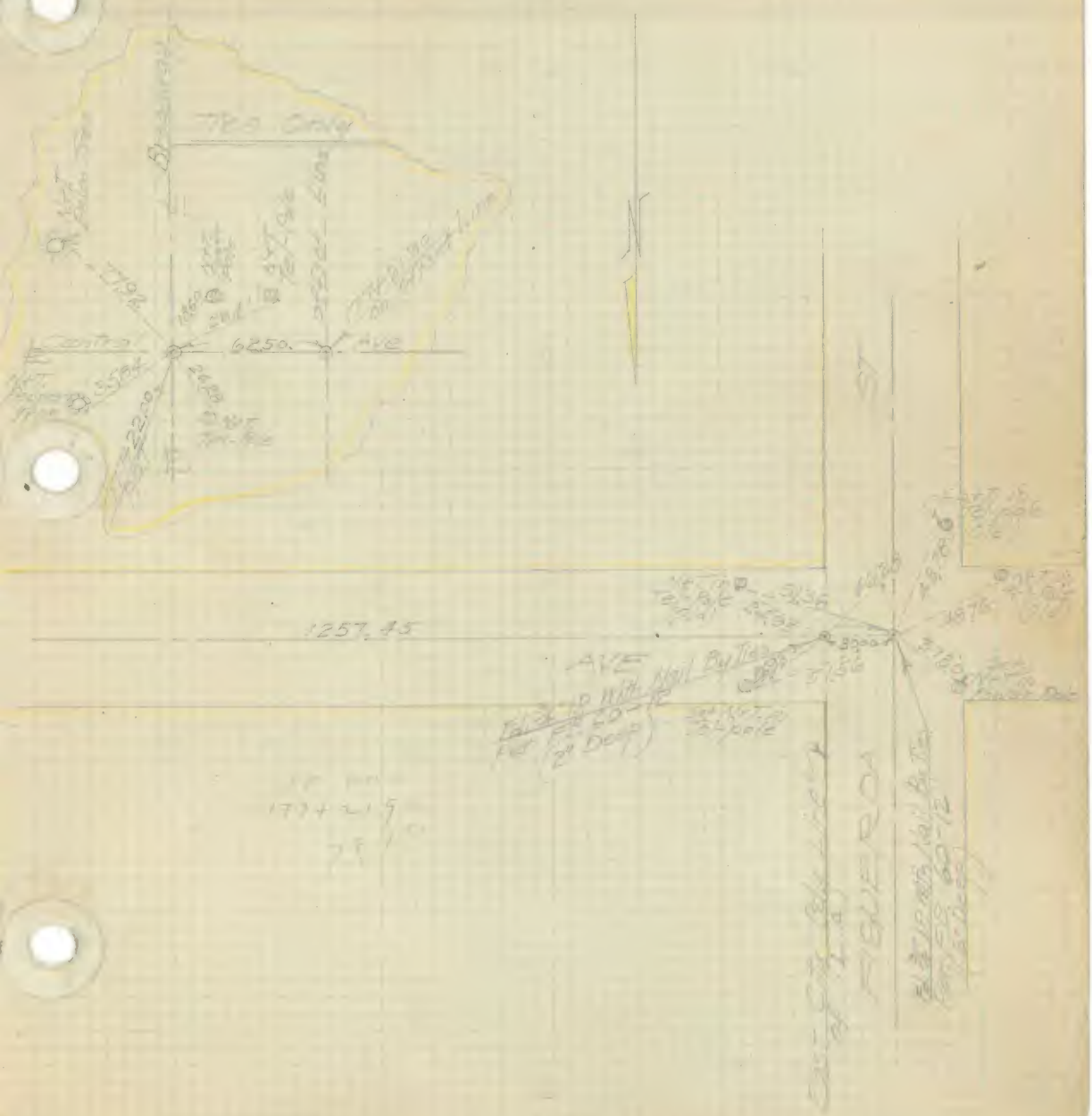

F. B. 214 Pg. 102

Platted by	W. O. No. 466 D.S.O. No.
Date	Location Broadway
Map No.	Surveyed by Dunn Deputy
Platting C'k'd by	Date 5-26-24
Date	Indexed OK

F. B. 214 Pg. 103

Platted by J. F. Armstrong	W. O. No. 46 D. S. O. No.
Date Aug 1924	Location Broadway
Map No. 8718	Surveyed by Lyman-Bennett
Platting C'k'd by	Date 5-26-24
Date	Indexed OK

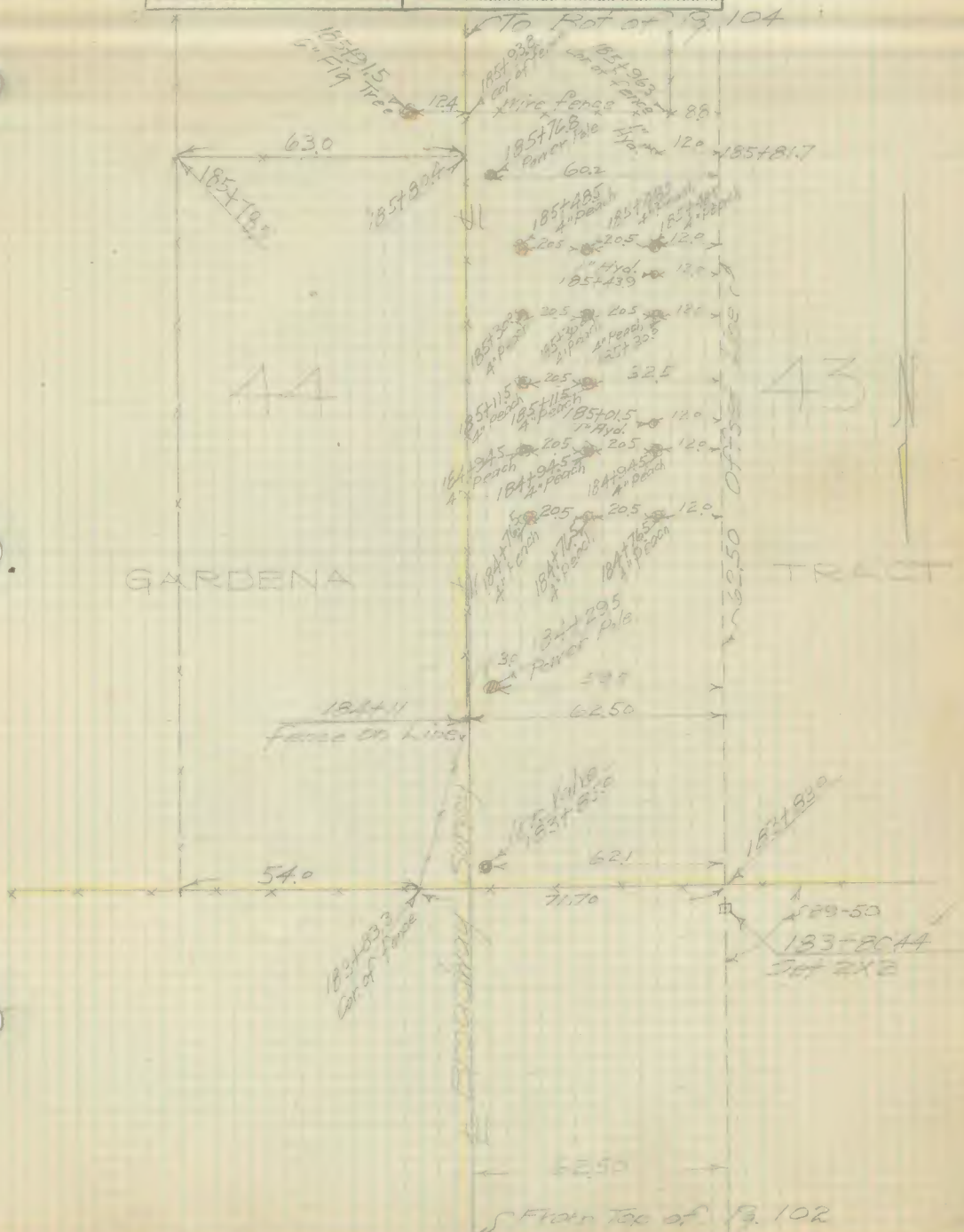

F. B. ..... Pg. .....

Platted by.....	W. O. No..... D. S. O. No.....
Date.....	Location.....
Map No.	Surveyed by .....
Platting C'k'd by	Date.....
Date.....	Indexed .....

F. B. 214 Pg. 105

Platted by: J. F. Armstrong	W. O. No. 466 D. S. O. No.
Date: Aug 1924	Location: Broadway
Map No. 8219	Surveyed by: Dunn-Deputy
Platting C'k'd by	Date: 5-27-24
Date	Indexed: OK

F. B. 214 Pg. 106

Platted by	W. O. No. 466 D. S. O. No.
Date	Location Broadway
Map No.	Surveyed by Dunn-Deputy
Platting C'k'd by	Date 5-27-24
Date	Indexed O.K.

F. B. 214 Pg. 107

Platted by J. F. Armstrong	W. O. No. A66 D. S. O. No.
Date Aug 1924	Location Broadway
Map No. 8718	Surveyed by Dunn-Deputy
Platting C'k'd by	Date 5-27-24
Date	Indexed OK

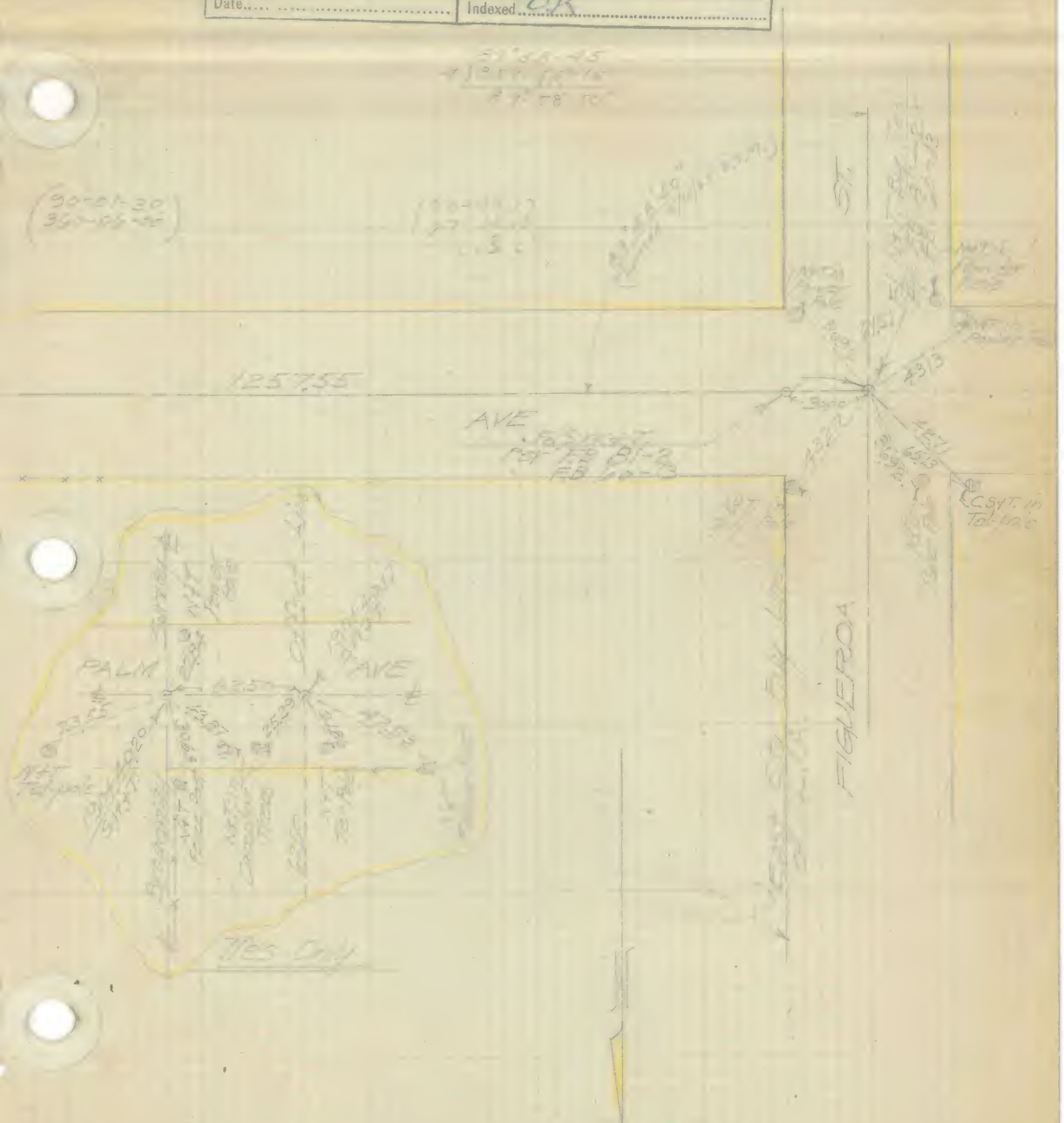

F. B. ..... Pg. 108

Platted by.....	W. O. No. ..... D. S. O. No. .....
Date.....	Location.....
Map No.	Surveyed by.....
Platting C'k'd by	Date.....
Date.....	Indexed OK AED

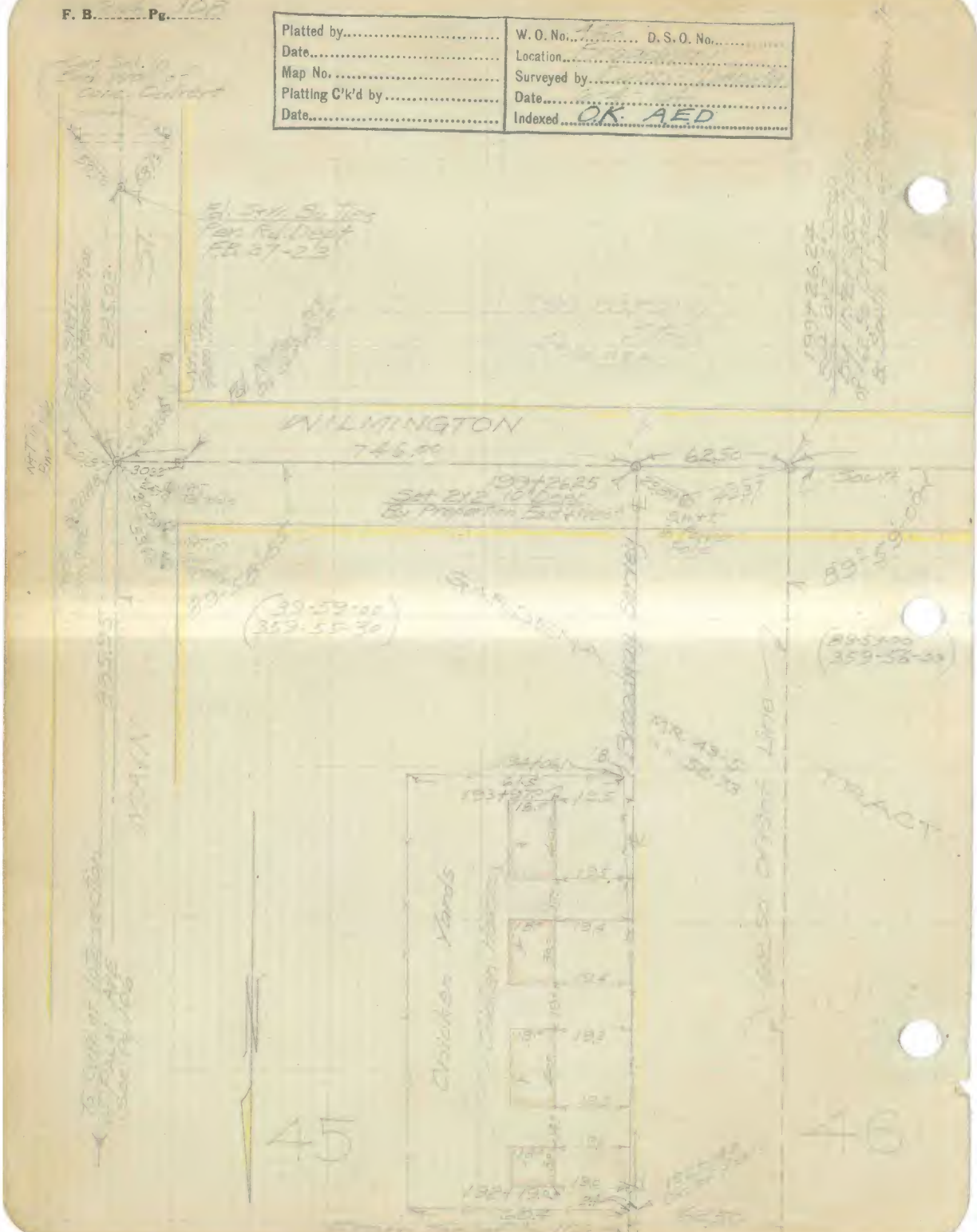

Platted by........	W. O. No. .... D. S. O. No. ....
Date........	Location........
Map No.	Surveyed by........
Platting C'k'd by........	Date........
Date........	Indexed........

F. B. 214 Pg. 108A

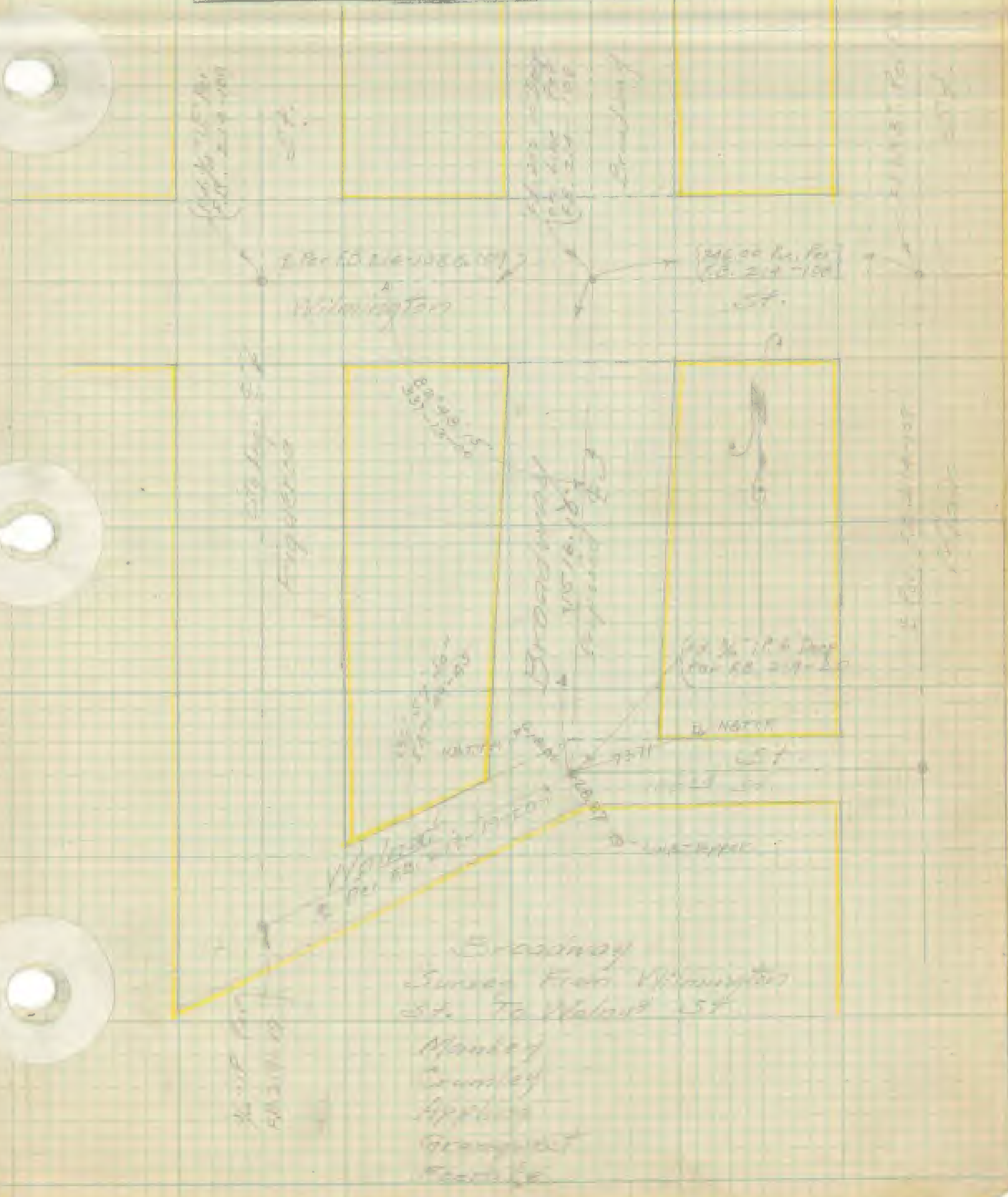

F. B.....Pg.....

Platted by.....	W. O. No..... O. S. O. No.....
Date.....	Location.....
Map No.	Surveyed by.....
Platting C'k'd by.....	Date.....
Date.....	Indexed.....

Platted by L. T. Armstrong	W. O. No. ..... D. S. O. No. .....
Date Aug 1924	Location .....
Map No. 1119	Surveyed by .....
Platting C'k'd by	Date .....
Date	Indexed OK. AED

F. B. 214 Pg. 109

F. B. ..... Pg. .....

Platted by.....	W. O. No..... O. S. O. No.....
Date.....	Location.....
Map No.	Surveyed by.....
Platting C'k'd by	Date.....
Date.....	Indexed.....

F. B. 214 Pg. 111

Platted by	W. O. No. [illegible] D. S. O. No.
Date	Location [illegible]
Map No.	Surveyed by [illegible]
Platting C'k'd by	Date [illegible]
Date	Indexed

SURVEY

OF

NORTH LINE OF RANCHO SAN PEDRO

EAST OF [illegible] ST

F. B. 2nd Pg. 112

Plotted by J. F. Armstrong	W. O. No. ..... D. S. O. No. .....
Date Aug. 16, 1924	Location .....
Map No. E.S. 8722	Surveyed by .....
Plotting C'k'd by	Date .....
Date	Indexed .....

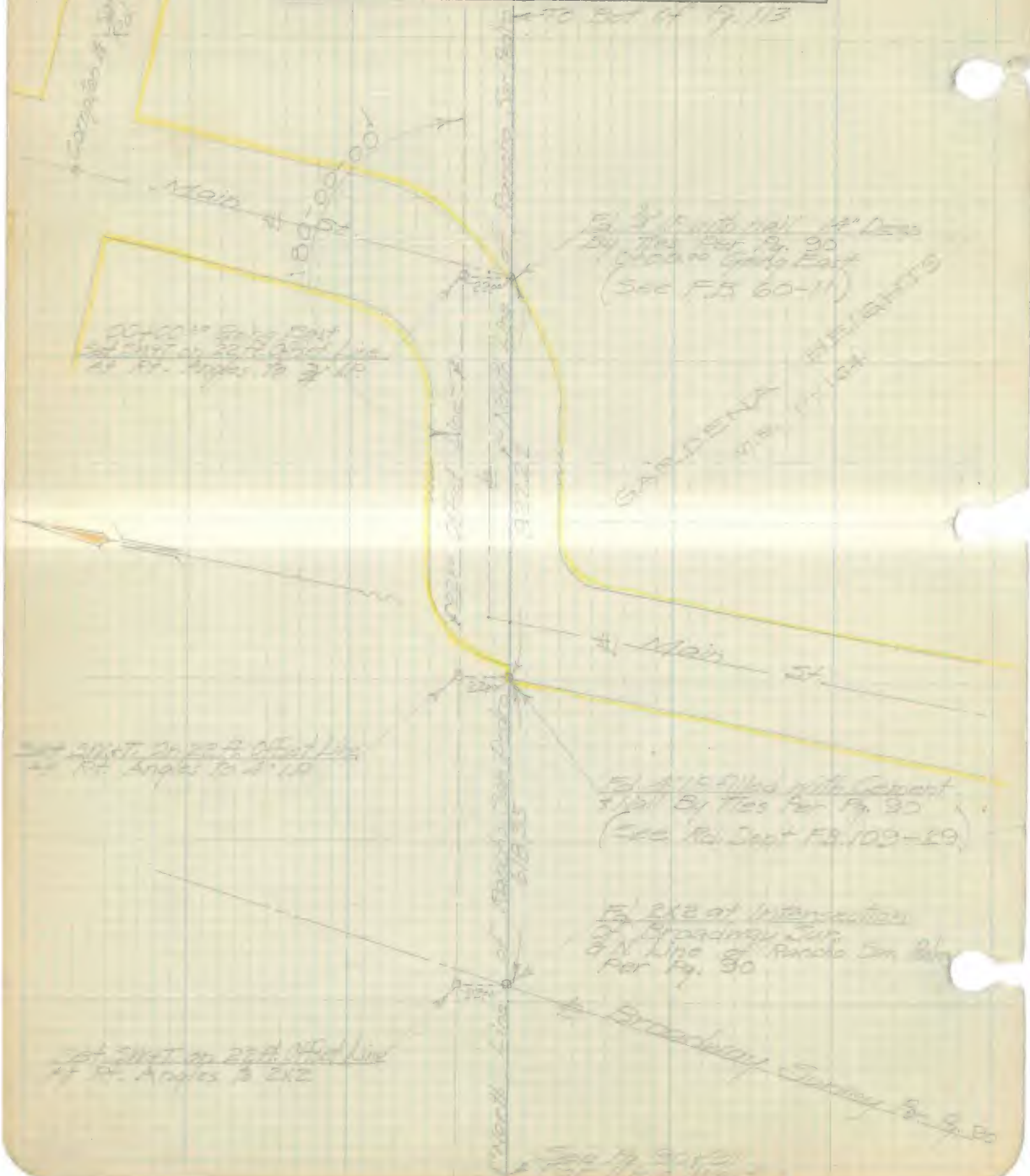

F. B. 214 Pg. 113

Platted by J. E. Armstrong	W. O. No. ..... D. S. O. No. .....
Date Aug 16, 1924	Location .....
Map No. 8722	Surveyed by .....
Platting C'k'd by	Date .....
Date	Indexed .....

F. B. 24 Pg. 114

Platted by J. F. Armstrong	W. O. No. ..... D. S. O. No. .....
Date Aug. 16, 1929	Location Broadway Sta.
Map No. 8722	Surveyed by .....
Platting C'k'd by	Date .....
Date	Indexed .....



F. B. 214 Pg. 115

Platted by J. F. Armstrong	W. O. No. D. S. O. No.
Date Aug. 16, 1924	Location
Map No. 8122	Surveyed by
Platting C'k'd by	Date
Date	Indexed

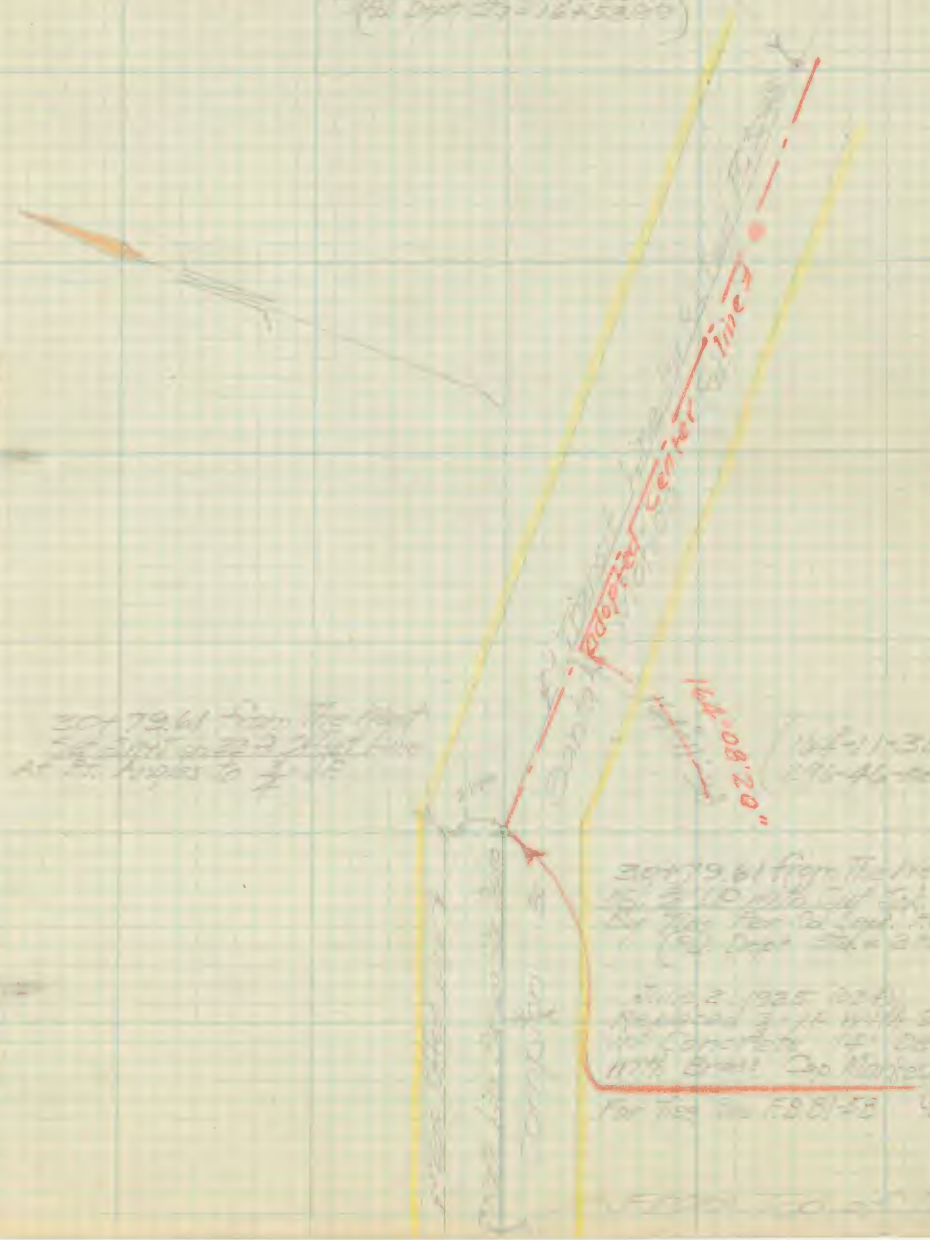

F. B.....Pg.....

Platted by.....	W. O. No..... D. S. O. No.....
Date.....	Location.....
Map No.	Surveyed by.....
Platting C'k'd by.....	Date.....
Date.....	Indexed.....

Platted by..	W. O. No..... D. S. O. No.....
Date.....	Location.....
Map No.	Surveyed by.....
Platting C'k'd by	Date.....
Date.....	Indexed.....

F. B.....Pg.....

F. B.....Pg.....

Plotted by.....	W. O. No..... D. S. O. No.....
Date.....	Location.....
Map No.....	Surveyed by.....
Plotting C'k'd by.....	Date.....
Date.....	Indexed.....

F. B. 214 Pg. 120

Platted by	W. O. No. ..... D. S. O. No.
Date	Location Oakdale Co. Rd.
Map No.	Surveyed by H. L. Conn, Dep Sur
Platting C'k'd by	Date 7/28/24
Date	Indexed 8-14-24 Irwin

Cavalry
Rosemont
Hornbrook
Brady
Burke

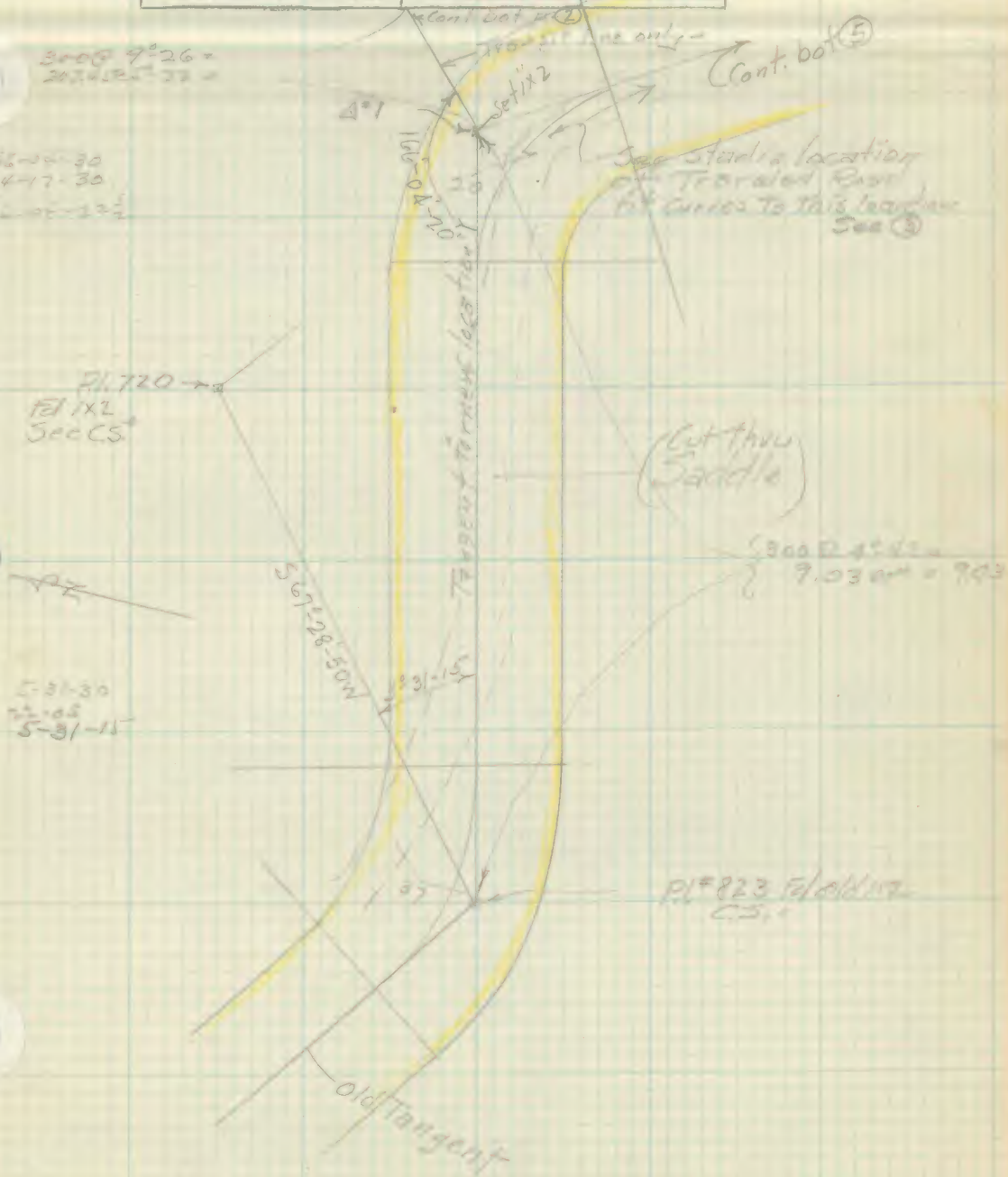

F. B. 214 Pg. 121

(2)

Platted by	W. O. No. ..... D. S. O. No.
Date	Location [illegible]
Map No.	Surveyed by [illegible]
Platting C'k'd by	Date 7/28/24
Date	Indexed

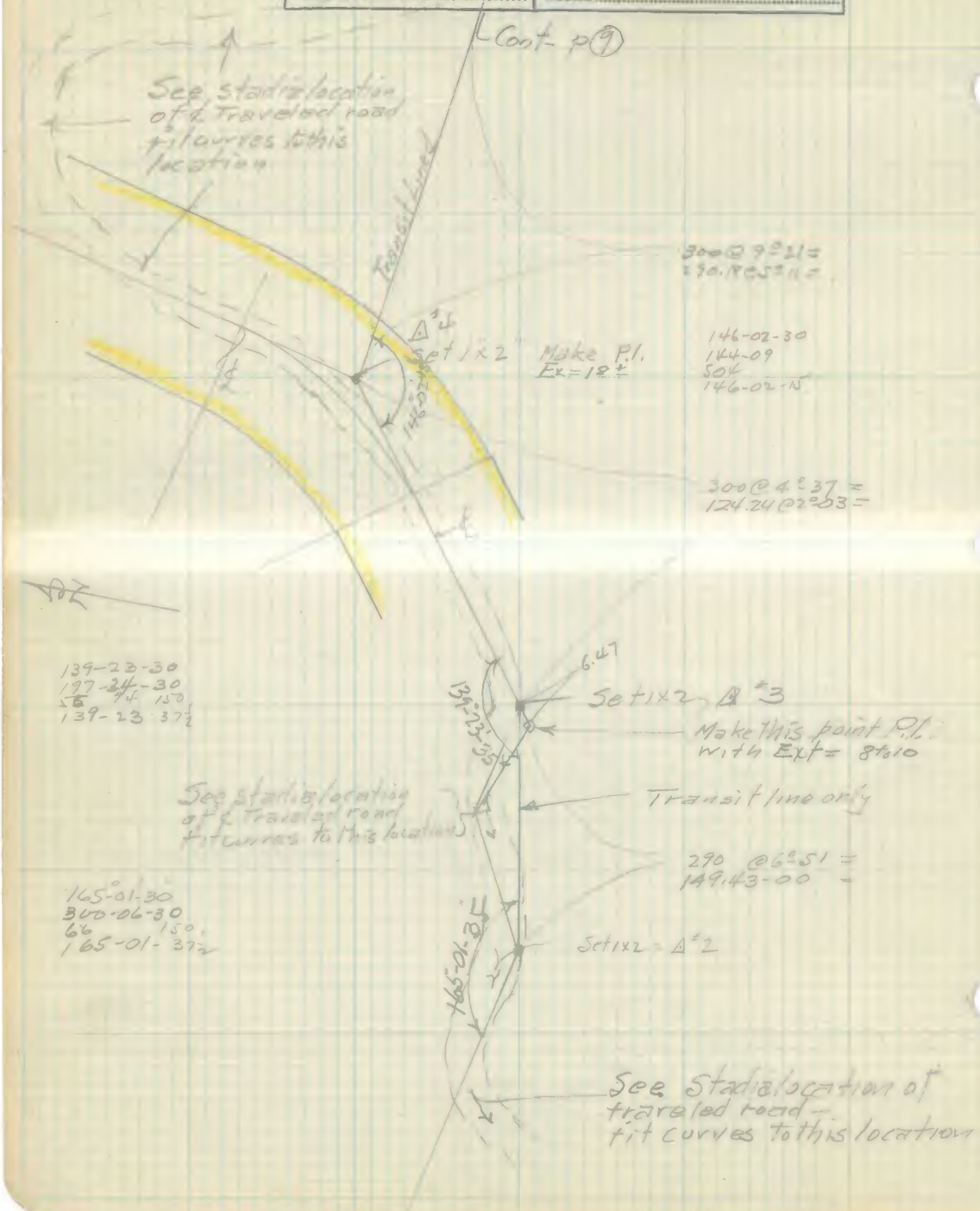

Berger # 14766

Platted by	W. O. No. 22 D. S. O. No.
Date	Location Oakdale Canyon Rd
Map No.	Surveyed by H.J. County Dep. Sur.
Platting C'k'd by	Date 7/28/24
Date	Indexed

F. B. 214 Pg. 122

(3)

Oakdale Rd. Location of Transit Road

Inst. Sight	Stadia	V	H or I	Contour of Bottom of Hole
A #1 (P1823)	4.48 / 2	3°-50	R 1°-03	
	4.32 / 4	0	L 10-26	20'
	5.32 / 3	5-58	L 110-17	18'
	6.11 / 5	5-05	L 123-55	13'
	6.98 / 5	4-28	L 123-30	15
	6 / 3	4-43	L 127-29	15
	5.24 / 2	4-50	L 124-48	13
	5.22 / 1	5-07	L 128-14	15
A 2 A 1	5.90 / 1	3°-24	L 51°-56	(Make 50' Radius on this 2 mm Sec map) 18
	5.30 / 1	3-05	L 50-30	13
	4.67 / 1	3-04	L 42-47	12
	5.26 / 2	3-04	L 31-05	13
	4.81 / 2	00	L 21-51	14
	3.09 / 1	00	L 14-09	14
	2.41 / 1	00	L 7-22	14
	3.46 / 3	00	L 5-31	14
	5.29 / 5	4° 12'	R 147-49	18
	5.75 / 4	4°-50	R 155-40	14
	5.32 / 3	5-09	R 155-10	15
	4.87 / 3	4°-49	R 156-52	17
	5.62 / 2	4-28	R 162-49	15
	5.07 / 1	4-32	R 164-32	15

F. B. 214 Pg. 123

(4) Location of Traveled Road

Platted by	W. O. No. D. S. O. No.
Date	Location
Map No.	Surveyed by
Platting C'k'd by	Date
Date	Indexed

Instal	Sight	Stadia	V∠	Hor∠	Width	
Δ4	Δ3	12 [3.82 / 3]	3°-43	L 2°-50	17	
		18 [4.18 / 4]	0°0	R 33°-11'	15	
		79 [4.79 / 4]	3°-57	R 120°-05'	15	
		117 [5.87 / 4]	4°-15	R 118°-41'	16	
		135 [4.58 / 2]	4°-18	R 120-48	17	
		390 [6.30 / 3]	4°-02	R 126-03	18	
		390 [5.90 / 2]	4°-30	R 132-57	16	
		394 [4.86 / 1]	5°-29	R 143-49	15	
		[5.66 / 3]	7-27	R 160	16	
		[5.48 / 2]	7-32	R 176	15	
		[5.67 / 2]	8-34	L 175-58	15	
		[5.90 / 1]	7-43	L 154-41	16	
Δ5	Δ4	[3.40 / 3]	0 0	R 25-38	17	
		[4.19 / 4]	—	L 39-58	18	
		[5.45 / 5]	0 0	L 105-52	17	
		[4.86 / 3]	4-12	L 107-18	15	(EQ)

F. B. 214 Pg. 125

Platted by	W. O. No. D. S. O. No.
Date	Location
Map No.	Surveyed by
Platting C'k'd by	Date
Date	Indexed

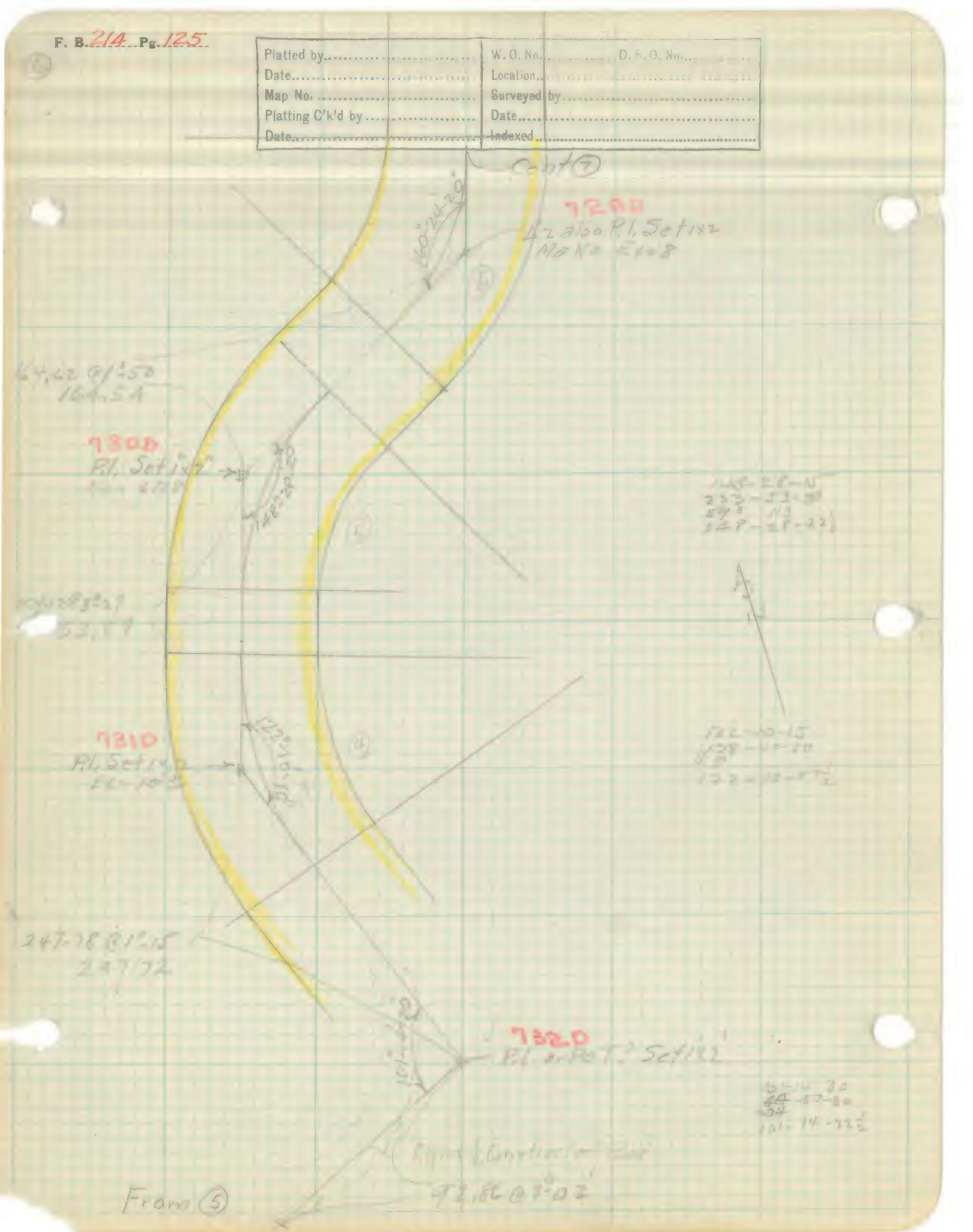

Platted by	W. O. No. 221 D. S. O. No.
Date	Location Oakdale Canyon Rd
Map No.	Surveyed by H. Cornly - Dep Sur
Platting C'k'd by	Date 7/30/24
Date	Indexed

F. B. 214 Pg. 124

(5)

Cornly
Rosecrans
Hornibrook
Brunty
Burke

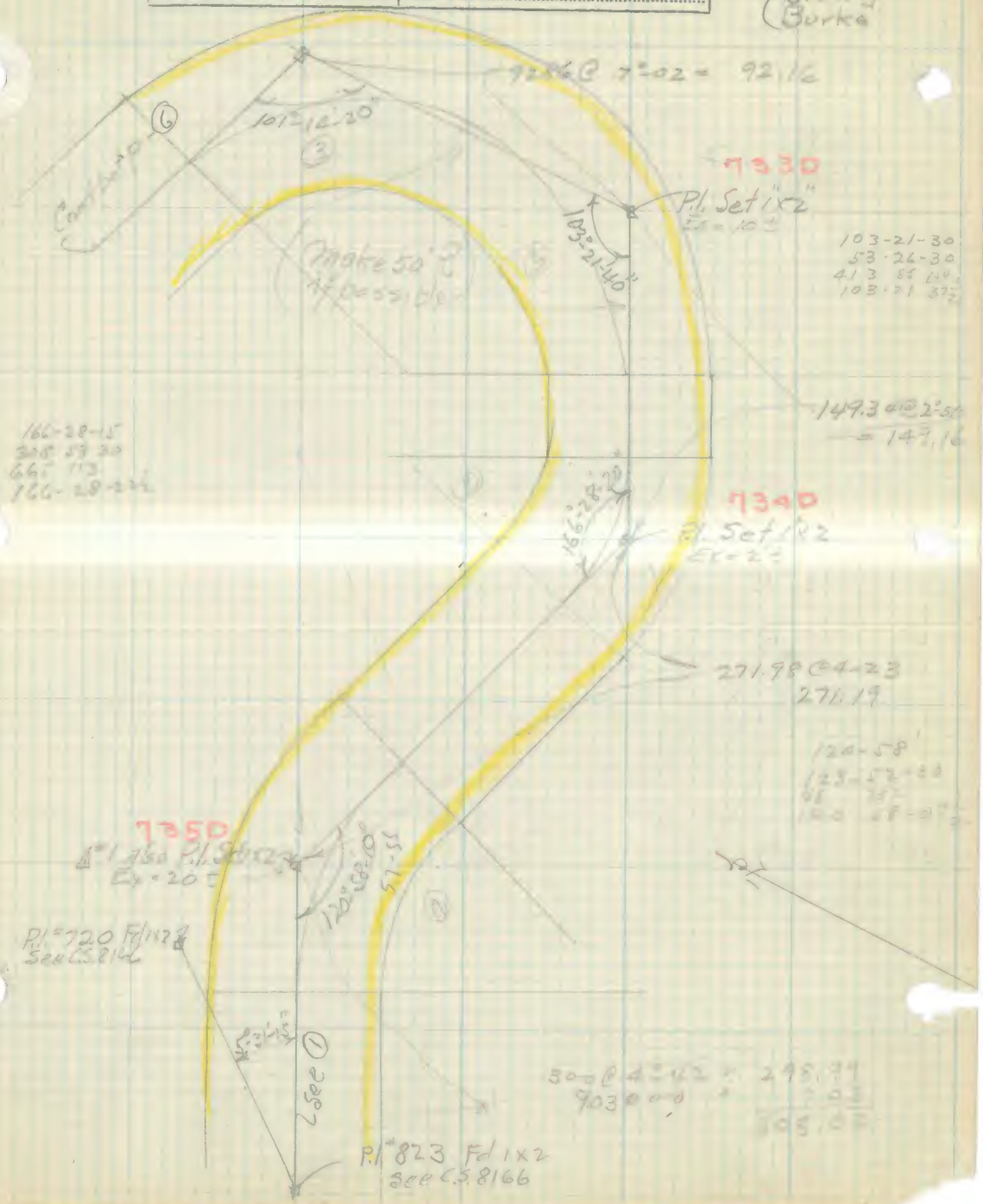

F. B. 214 Pg. 126

(7)

Platted by	W. O. No. 221 D. S. O. No.
Date	Location Oakdale Cont.
Map No.	Surveyed by Hill County Dep. Sur
Platting C'k'd by	Date 7/30/42
Date	Indexed

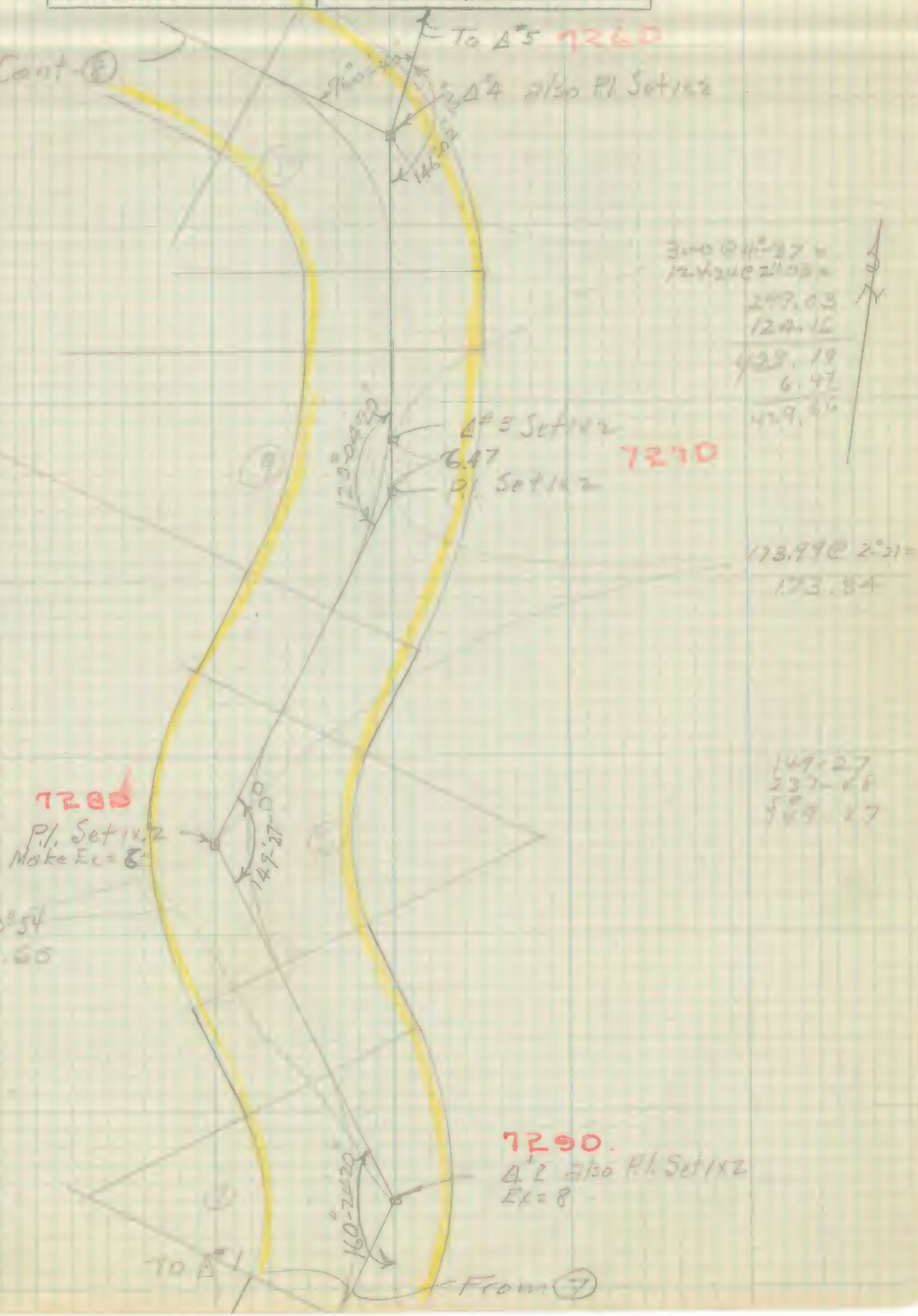

F. B. 214 Pg. 127

Platted by	W. O. No. D. S. O. No.
Date	Location Oakdale Canyon Road
Map No.	Surveyed by [illegible] Dep. Sur.
Platting C'k'd by	Date 7/30/[illegible]
Date	Indexed

F. B 214 Pg. 128

Platted by	W. O. No. 221 D. S. O. No.
Date	Location Oak dale Lanyon Road
Map No.	Surveyed by H. Garvey - Dep. Sur.
Platting C'k'd by	Date 7/28/64
Date	Indexed

F. B. 214 Pg. 129

(10)

Platted by.....	W. O. No..... D. S. O. No.....
Date.....	Location.....
Map No.	Surveyed by.....
Platting C'k'd by	Date.....
Date.....	Indexed .....

Platted by:	W. O. No. 23 D. S. O. No.
Date	Location Oakdale Canyon Rd.
Map No.	Surveyed by [illegible]
Platting C'k'd by	Date 7/29/26
Date	Indexed

F. B. 214 Pg. 130

(11)

Comly
Casselberry
Hannibrook
Brundy
Burke

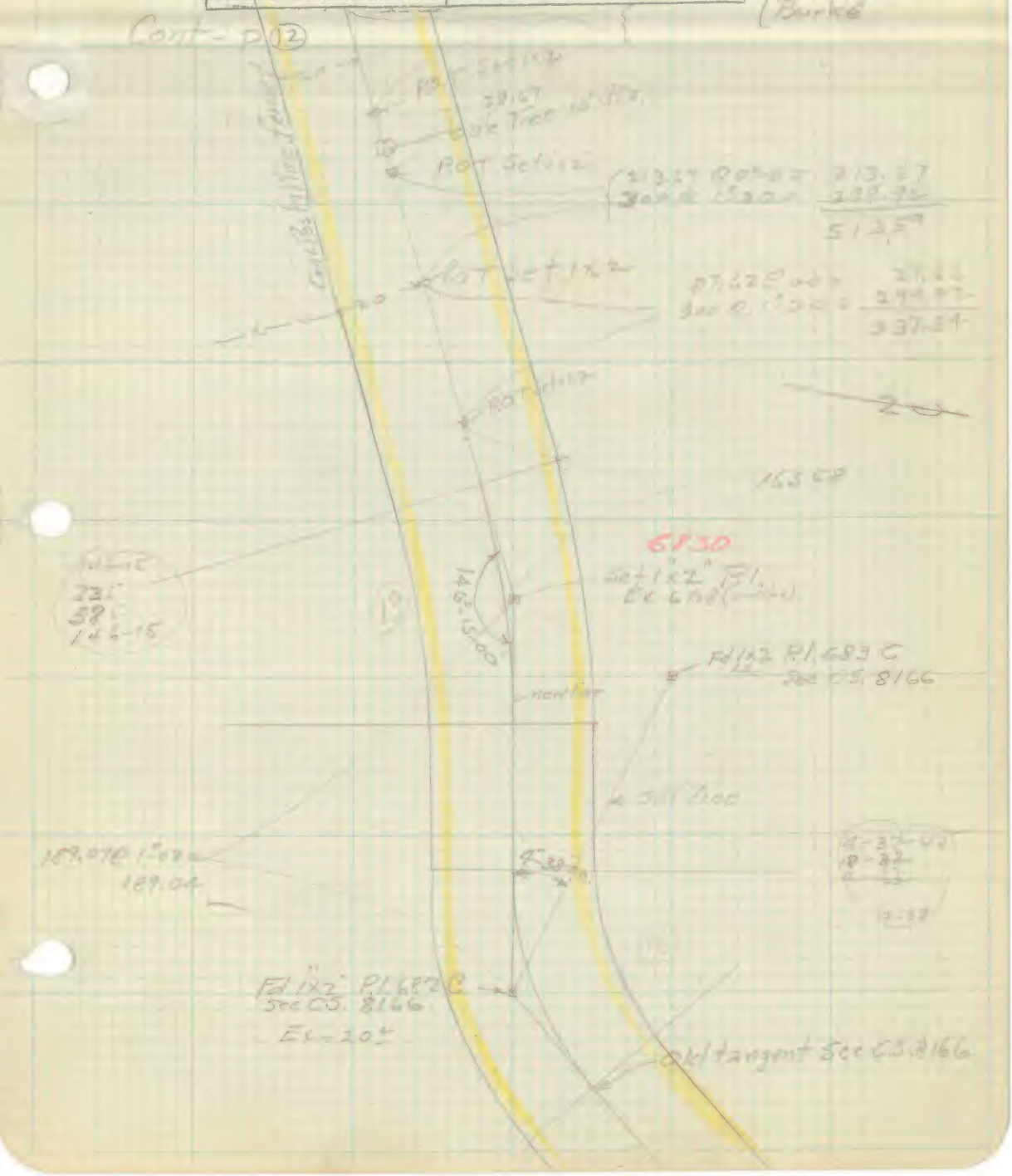

F. B. 214 Pg. 131

Platted by	W. O. No. D. S. O. No.
Date	Location Oakdale Co. Rd.
Map No.	Surveyed by Hil. Comty. Dep. Sur.
Platting C'k'd by	Date 7/29/24
Date	Indexed

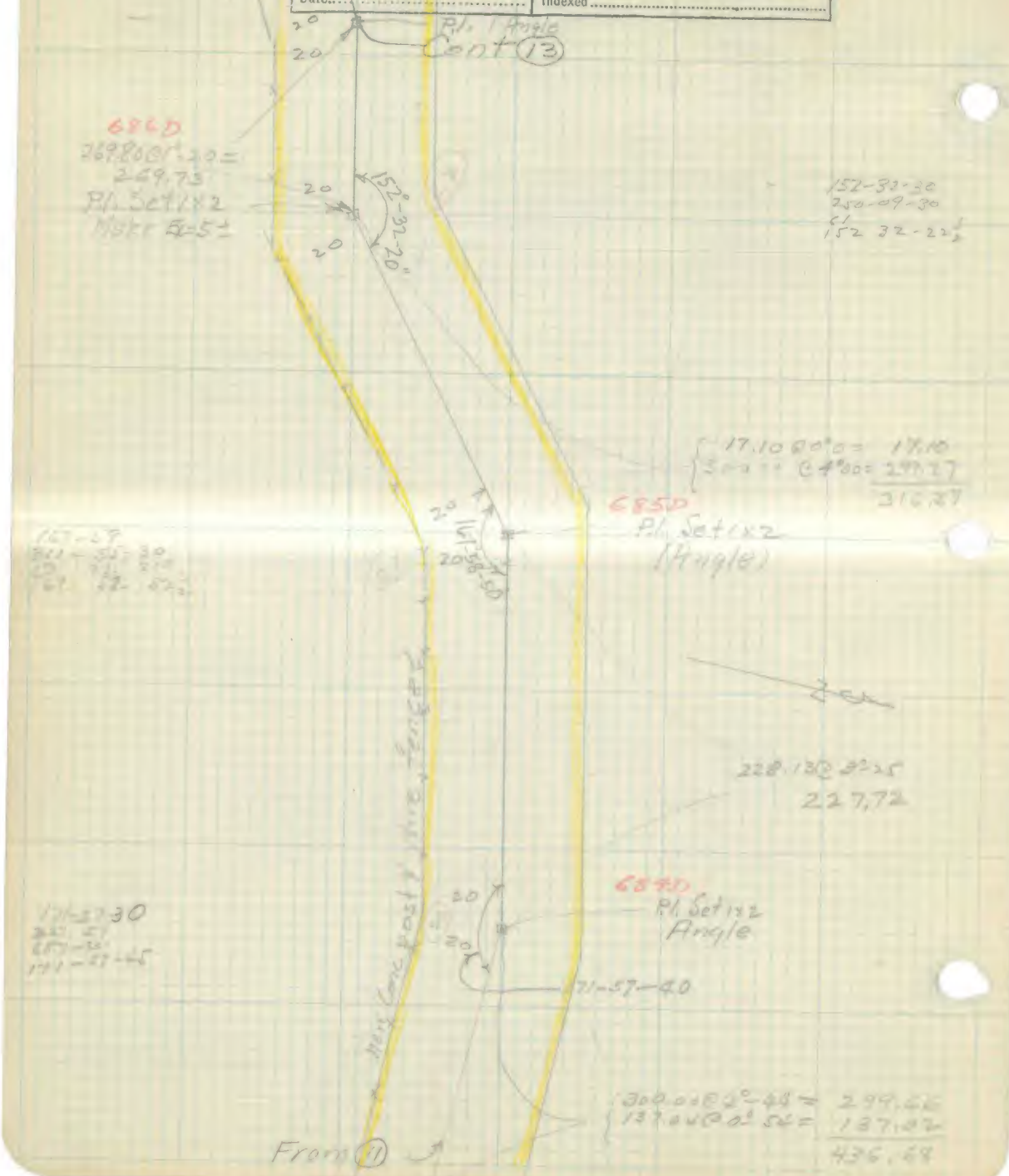

Platted by	W. O. No. 221 D. S. O. No.
Date	Location [illegible]
Map No.	Surveyed by [illegible]
Platting C'k'd by	Date 7/29/24
Date	Indexed

F. B. 214 Pg. 132

(13)

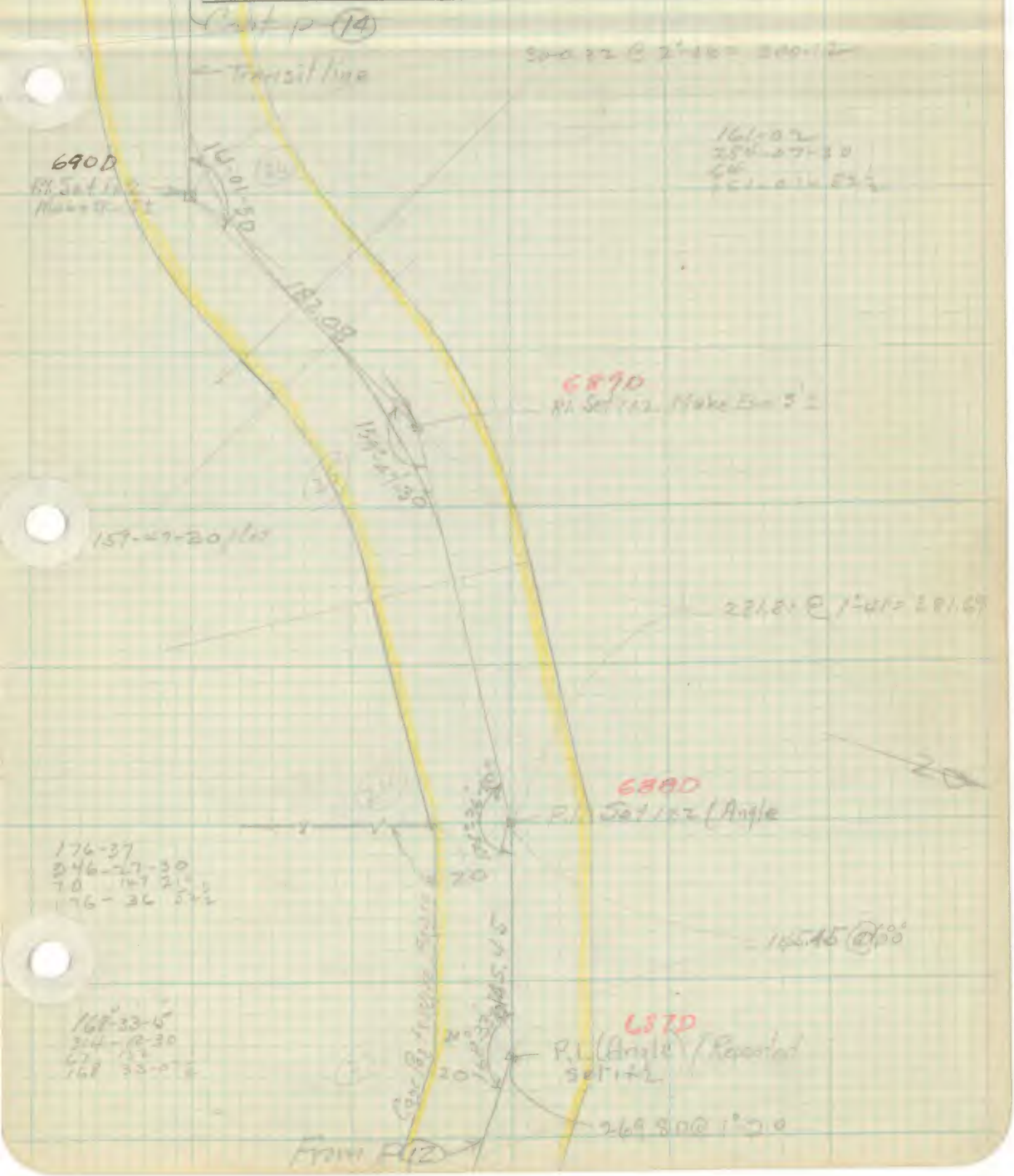

F. B. 214 Pg. 133

(14)

Platted by	W. O. No. D. S. O. No.
Date	Location Oakdale Cn. Road
Map No.	Surveyed by H. I. Comly Dep. Sur.
Platting C'k'd by	Date 7/29/24
Date	Indexed

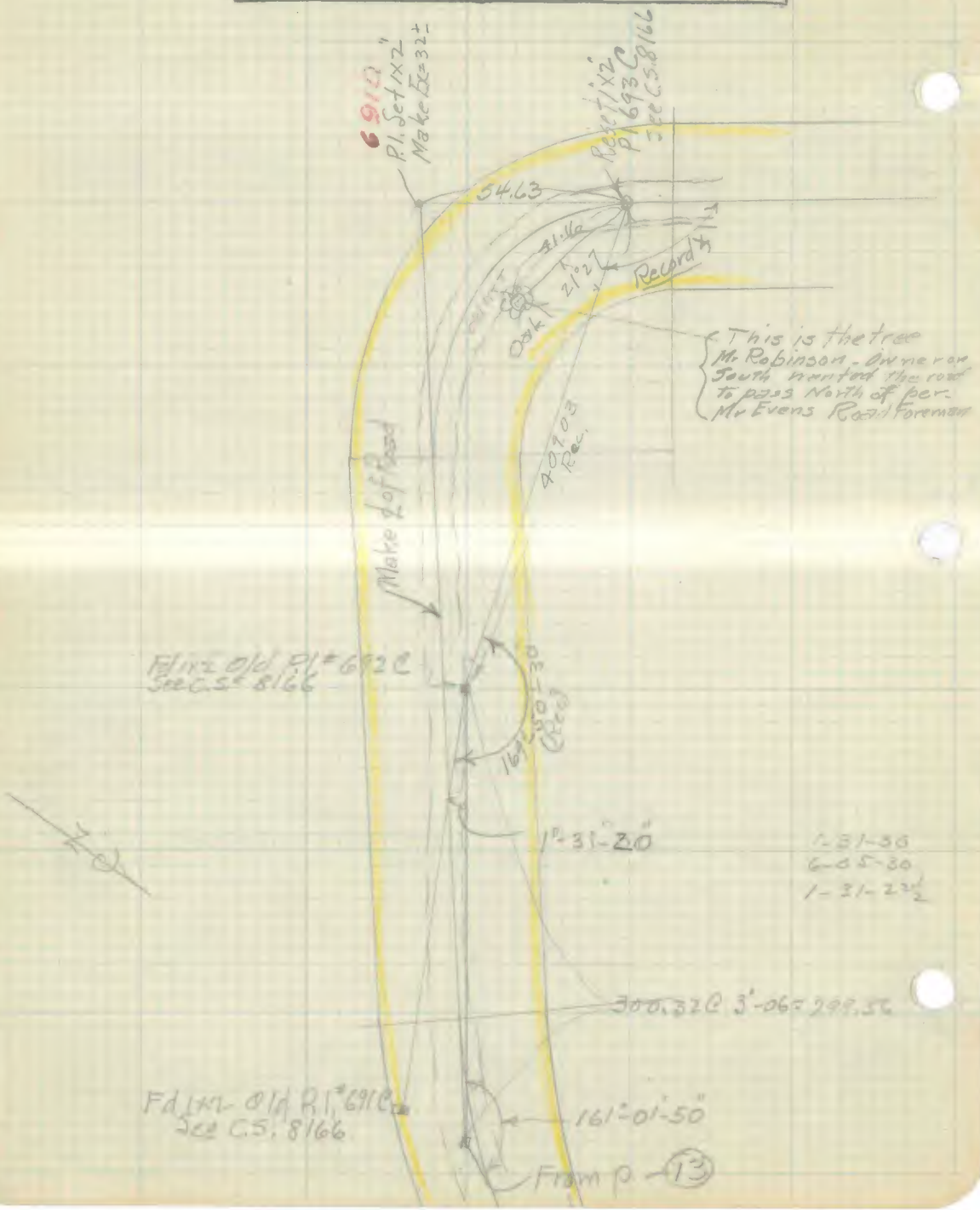

F. B. 244 Pg. 134

(15)

Platted by	W. O. No. 221 D. S. O. No.
Date	Location Oakdale Canyon Rd
Map No.	Surveyed by Hd County Dep Sur
Platting C'k'd by	Date 7/30/24
Date	Indexed

County
Roadways
Hornbrook
Brandy
Burke

Sta	Stadia	V/A	Hor X	Width
P1.647	6.21	6°-32	0-0	17
	5.57	9°-47	R 10°-58'	20
	5.57	6-14	R 72-26	20
	4.20	0-0	R 79-14	16
	4.87	0-0	R 74-30	15
	4.93	0-0	R 65-11	15

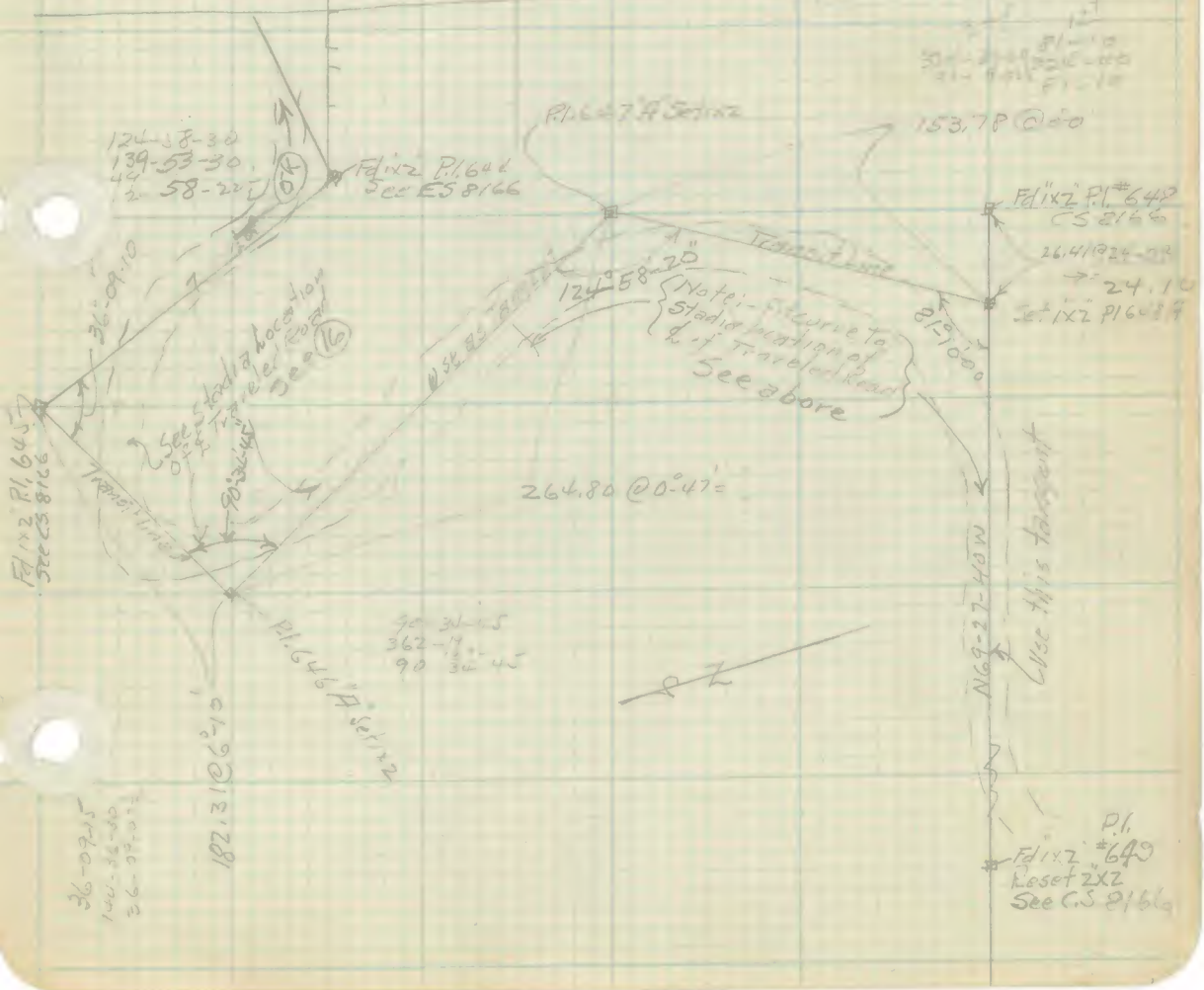

F. B. 214 Pg. 135

(16)

Platted by	W. O. No. D. S. O. No.
Date	Location Oakdale Canyon Rd.
Map No.	Surveyed by H. Kenney
Platting C'k'd by	Date
Date	Indexed

Inst at	Sight	Stadia	V ∠	Hor ∠	Width
P.1.646A	P.1.647A	3.66 / 3	0 0	R 1° 09	14 (30±)
		3.20 / 5	0 0	L 14°-53'	15
		3.30 / 3	0 0	L 91-28	15
		2.69 / 2	0 0	L 100°-34'	15
		3.03 / 2	0.00	L 94-09	20
		2.19 / 1	0 0	L 87-16	20
		2.31 / 1	4°-00	L 74-05	20
		6.28 / 4	6-34	L 61-16	16
		6.21 / 5	8-53	L 45-58	16
		4.25 / 3	9-06	L 30°-48'	17

Platted by	W. O. No. 221 D. S. O. No.
Date	Location Pine Canyon Road
Map No.	Surveyed by Co. Dep. Sur
Platting C'k'd by	Date 7/31/24
Date	Indexed

F. B. 214 Pg. 136

Corrie
Costrians
Hornibrook

Location of Sight back at Summit of Pine Canyon Road (2 of Road as Constructed)

Inst at	Sight	Stadia	Vert'l.	Hor'l	Width	
P.I. 502	P.I. 501	10.95 / 6	0-0	L 19-46	20	4.45
		11.93 / 7	0.0	L 23-04	20	4.73
		11.65 / 7	0-0	L 27-18	25	4.65
		11.15 / 7	0-0	L 32-08	23	4.15
		10.69 / 7	0-0	L 37-48	22	3.67
		9.31 / 6	0-0	L 39-46	28	3.31
		9.80 / 7	0-0	L 35-42	25	2.83
		11.66 / 9	0-0	L 31-36	35	2.66
		10.32 / 8	4.02	L 30-43	38	2.32
		9.02 / 5	6-12	L 37-30	25	2.02
		5.84 / 4	9-10	L 53-51	26	1.84
		4.83 / 3	10-30	L 68-35	25	179.91
		5.86 / 4	10-34	L 77-19	22	1.86
		4.87 / 3	11-40	L 91-03	20	1.87
		6.03 / 4	11-36	L 109-00	20	1.89
		4.40 / 2	11-23	L 123-34	20	2.02
		3.93 / 1	11-49	L 133-35	22	2.64
P.I. 500	P.I. 501	5.08 / 3	0-0	R 95-24	27	2.08
		3.63 / 2	0-0	R 97-28	23	1.63
		2.06 / 1	0-0	R 99-50	25	2.06
		2.70 / 1	0-0	R 130-47	25	

F. B. 214 Pg. 137

Platted by	W. O. No. D. S. O. No.
Date	Location
Map No.	Surveyed by
Platting C'k'd by	Date
Date	Indexed

Instat	Sight	Stadia	Verts.	Hor. ∠	Width
Pl 500	Pl. 501	[406 4	0-0	R 151°10'	22
		[513 4	0-0	R 160-30	20

F. B. 214 Pg. 138

Platted by C.W. Paige	W. O. No. ..... D. S. O. No .....
Date July 1926	Location .....
Map No. 8718	Surveyed by .....
Platting C'k'd by McPherson	Date .....
Date July 1926	Indexed .....



F. B. ..... Pg. .....

F. B. 214 Pg. 140

Platted by C.W. Paige	W. O. No. ________ D. S. O. No. ________
Date July 1926	Location. ________
Map No. 8718	Surveyed by ________
Platting C'k'd by McPherson	Date June 11–21, 1926
Date July 1926	Indexed. ________

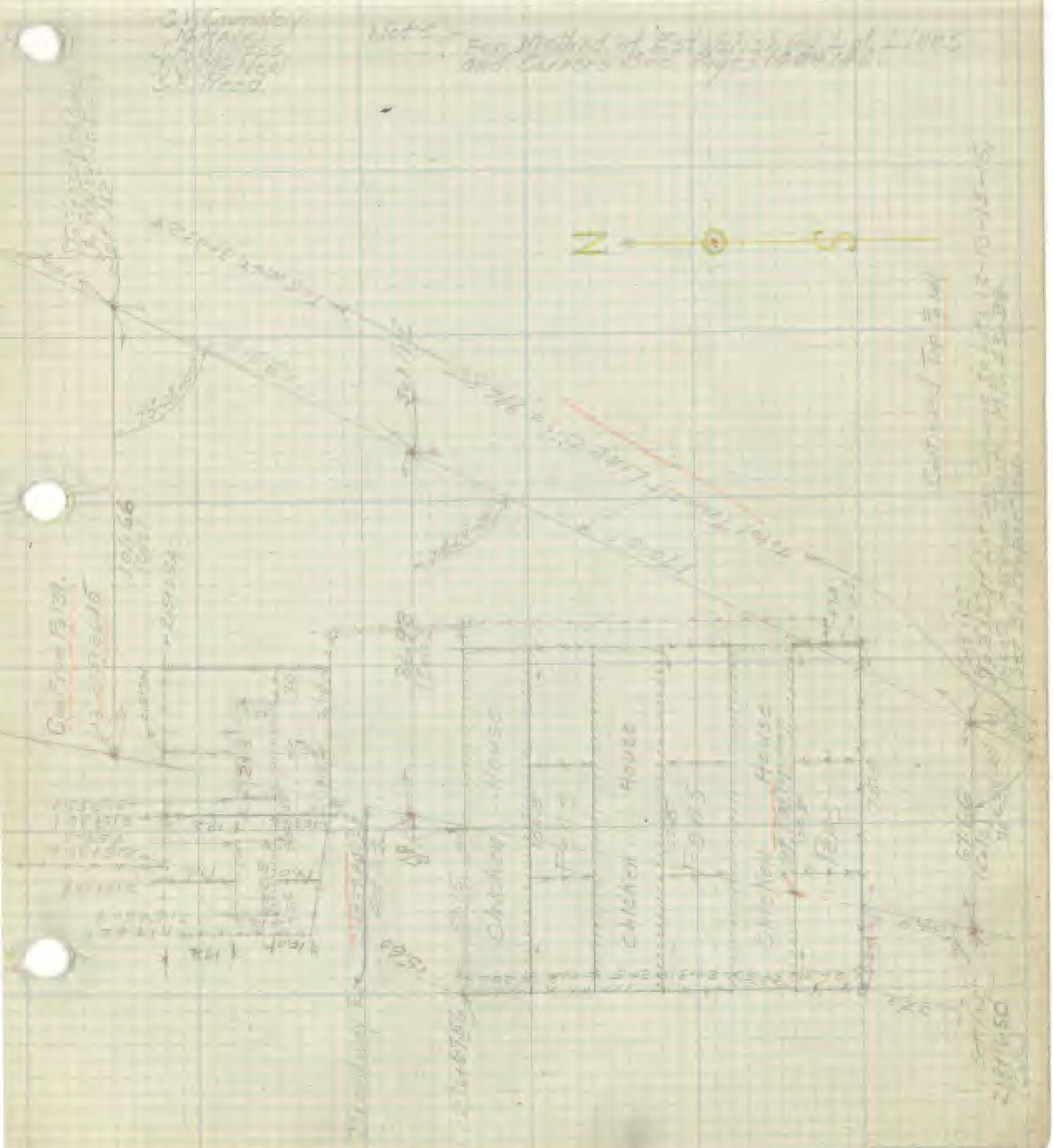

F. B. ..... Pg. .....

Continued From Pt. Side Pg. 140
N
90-00-00
Reset 2x2
Reset 1x2
Reset S.W. & T. 19 N.
South Bar
Broadway
Continued Top Pg. 142

F. B. 214 Pg. 142

Platted by C. W. Paige	W. O. No. ..... D. S. O. No. .....
Date July 1926	Location. .....
Map No. 8718	Surveyed by .....
Platting C'k'd by Mc Pherson	Date .....
Date July 1926	Indexed. .....

Continued Top Pg. 143

Continued From Bottom Pg 142

24+54.31
1123

S.W. & T. 24+54.31
On S.W. Side Stump

50' OFFSET LINE

N.T.P.

From Hub 25+33.67
10+57.33 " East By Intersection

272.97

25+50.46 S.T.P.

12+00 Fd. S.W. & T. Per
F.B. 219-G

12+58.54 Fd. S.W. & T.
F.B. 217-G

Set P.K. 13+54.31

14267

℄ VICTORIA St

℄ BROADWAY

13+66.71
Set 2x2 By Intersection

Note: Reset S.W. & T. 2.0' North
C.V.C. 8'24'26

Tract 4

℄ Tract 4 St.

Note: S.W. & T. Reset 2.0 North
C.V.C. 8'24'26

Set 2x2 By Intersection Between
N.W. Cor Lot 119 & I.P. Due To
N.E. Cor Lot 119. For Lot Cor To
Lots 119 & 119.

Set 2x2
Lot 119 Tr 4671.
This 2x2" Monument of
E & W. Line of

Continued To
Page 144

F. B. 214 Pg. 144

Platted by C. W. Paige	W. O. No. ..... D. S. O. No. .....
Date July 1926	Location .....
Map No. 8718	Surveyed by .....
Platting C'k'd by McPherson	Date .....
Date July 1926	Indexed .....



F. B. 210 Pg. 144A

F. B. 214 Pg. 145

Platted by C. W. Paige	W. O. No. ..... D. S. O. No. .....
Date July 1926	Location .....
Map No. 8718	Surveyed by .....
Platting C'k'd by McPherson	Date .....
Date July 1926	Indexed .....

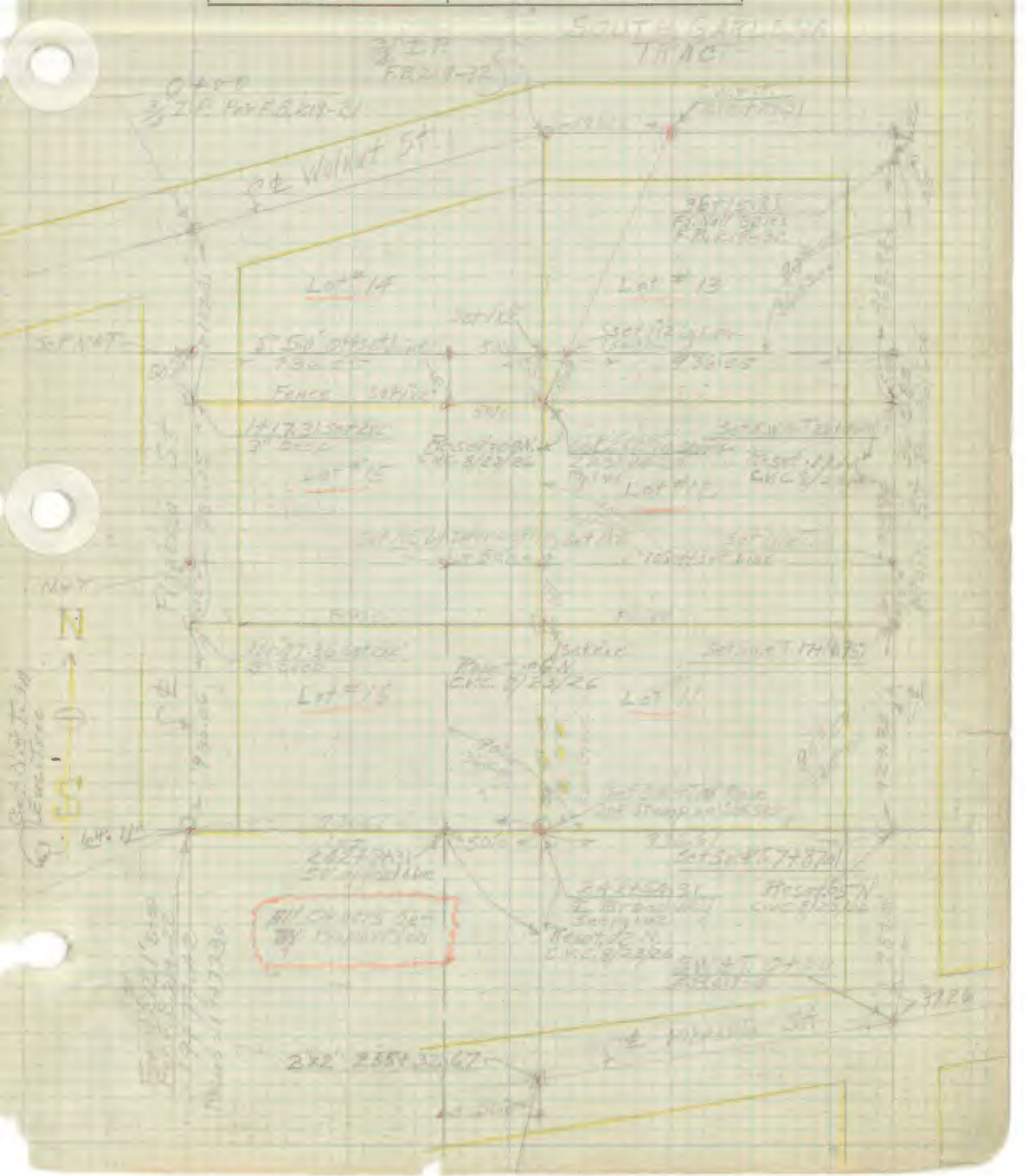

F. B. .... Pg. ....

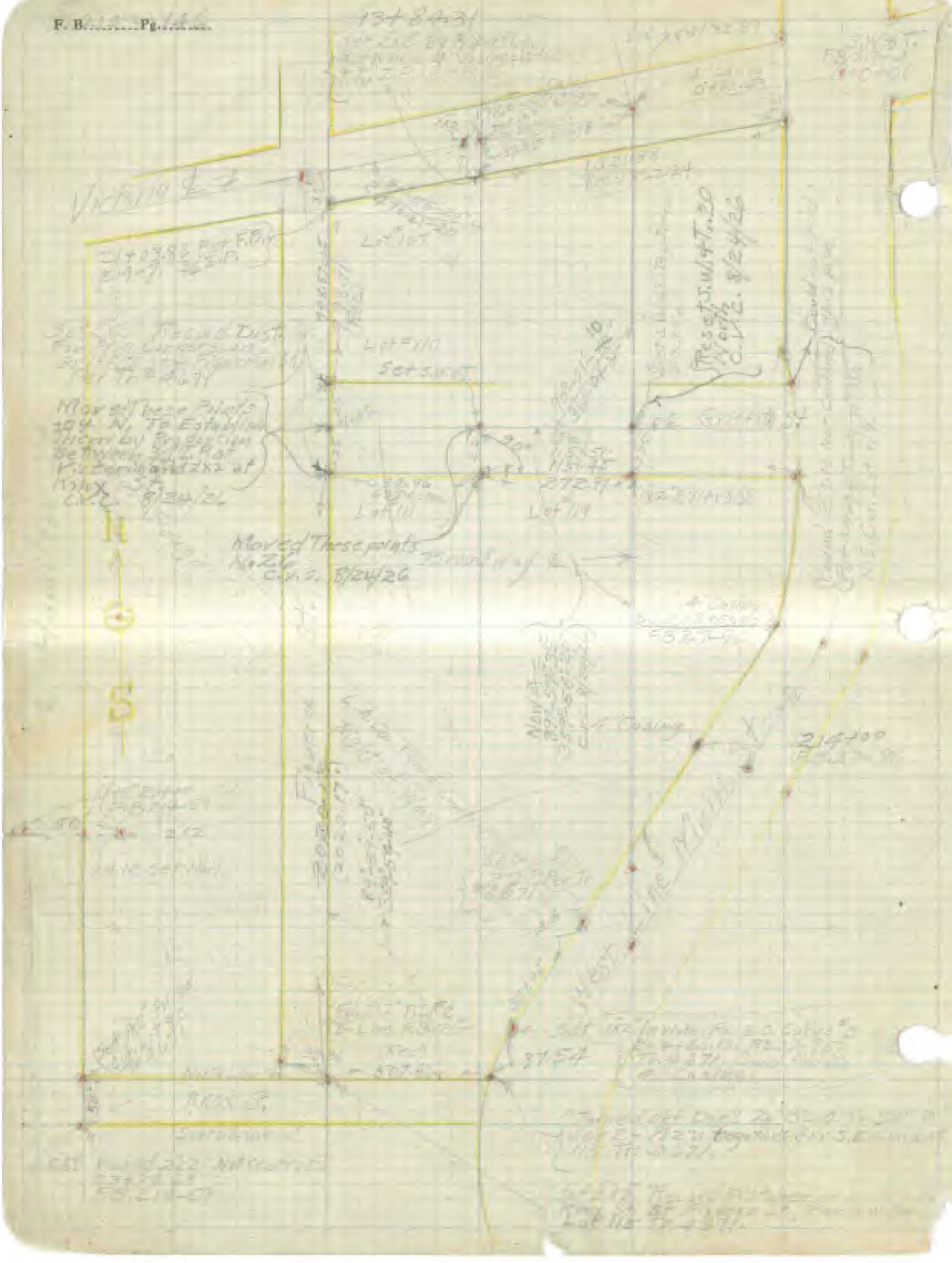

134+84.31
Victoria St
Lot 107
Lot 110
Set S.W.
Lot 111
Lot 119
Lee Griffith St
Move These Points .04' N. To Establish Line by Projection Between ... of Victoria and 2x2 at Knox St. C.V.E. 8/24/26
Moved These points N. .26 C.V.E. 8/24/26
Reset S.W. 1/4 T. 20 North C.V.E. 8/24/26
Broadway
4 Casing
Casing
214+00
37.54
Knox St.
N
S

Platted by	W. O. No. D. S. O. No.
Date	Location
Map No	Surveyed by
Platting C'k'd by	Date
Date	Indexed



Curve #1

$\Delta = 37°-32'-25"$

$R = 500'$

$T = 169.93$

Ext = 28.09

$L = 327.60$

Arc = 54.60

6 chords @ 54.57

B.C. = [illegible] = 948.55

[illegible] = 3°-07'-42" = 13+36.15

[illegible] = 6°-15'-24" = 10+90.75

[illegible] = 9°-23'-06" = 11+45.35

[illegible] = 12°-30'-48" = 11+99.95

[illegible] = 15°-38'-30" = 12+54.55

E.C. [illegible] = 18°-46'-13" = 13+09.15

Curve #2

$\Delta = 37°-33'-34"$

$R = 500'$

T = 171.92

Ext = 28.12

$L = 327.77$

Arc = 54.629

6 chords of 54.60

B.C. = [illegible] = [illegible]

[illegible] = [illegible]

[illegible] = [illegible]

[illegible] = [illegible]

[illegible] = [illegible]

[illegible] = [illegible]

E.C. = [illegible] = [illegible]

F. B. 214 Pg. 148

2 1 4