COPIES TO

CENTINELA VALLEY

(REGIONAL OFFICE)

pages 1 thru 150

217

EB 217

RETURN TO

LOS ANGELES COUNTY SURVEYOR

Note: ANY ADDITIONS OR CHANGES ON THIS SHEET MUST BE MADE OR CIRCLED IN **Red.** WITH DATE AND NAME OF PERSON MAKING CHANGE.

Do not extend notes this side of this line

Date _____ Notes by _____ Chief Party _____ F.B. _____ Pg. _____

Plotted by _____
Date _____
Map No. _____
Platting C'k'd by _____
Date _____

W. O. No. _____ D. S. O. No. _____
Location _____
Surveyed by _____
Date _____
Inspected _____

F.B. 217 Pg. INDEX Chief Party Notes by Date

F.B. 217

PAGES: Index, Index, , 1 to 21 incl., , 23 to 39 incl., , , 41,42,44,46,48,50,52,54,56,58,60, 62,64,66,68,70,72,74,76,78,80,82, 84,86,88,90,94,96,98,100,102,104,106,108, 110,112,114,116,118,120,122,124,126,128, 130,132,134,136,138,140,142,144,146,148, 150,

Note: Pages 40 - 91 are notes on Figures from L.A. City Bdy to [illegible] and San Pedro Road furnished by [illegible] and Gillelin, and are in their possession at present time 2-1-29 F.S. [illegible]

RETURN TO LOS ANGELES COUNTY SURVEYOR

Do not extend notes this side of this line

Note: ANY ADDITIONS OR CHANGES ON THIS SHEET MUST BE MADE OR CIRCLED IN Red. WITH DATE AND NAME OF PERSON MAKING CHANGE.

Platted by	W. O. No. D. S. O. No.
Date	Location
Map No.	Surveyed by
Platting C'k'd by	Date
Date	Indexed

F. B. 217, Index

FIELD BOOK NO. 217

INDEX

Page	Price		Description
1	15	D.DI.12	Hooper Ave. (main line) Slauson to Shorb Ave.
16		✓	Shorb Ave. Hooper Ave. to Success Ave.
17	21	✓	Success Ave. Hooper Ave. to end.
23	24	✓	Line East from Sta. 249+46.86 (Success Ave Line) to Compton Ave. (Blackwell Ave)
25	26	✓	Slauson Ave. Hooper Ave. to S. Park.
27	28	✓	✓ ✓ ✓ ✓ ✓ Compton.
29	36	✓	Location of Curbs on (Main Line) Success Ave
31	38		Extension of lower end South.
39			Alternate outlet on Lynwood Rd.

F. B. ..... Pg. .....

Platted by.....	W. O. No..... D. S. O. No.....
Date.....	Location.....
Map No.....	Surveyed by.....
Platting C'k'd by	Date.....
Date.....	Indexed.....

Plotted by.................... W.O.No. 578 D.S.O. No.................. F.B. 217 Pg. 1

Map No.................... Surveyed by ..... Pearson

Platting C'k'd by .... Date 11-2-24

B. 217 Pg. 2

Platted by Burns	W. O. No. 528 D. S. O. No.
Date 12/12/24	Location D.D.I. No. 12
Map No.	Surveyed by Pearson
Platting C'k'd by	Date 10-28-24
Date	Indexed

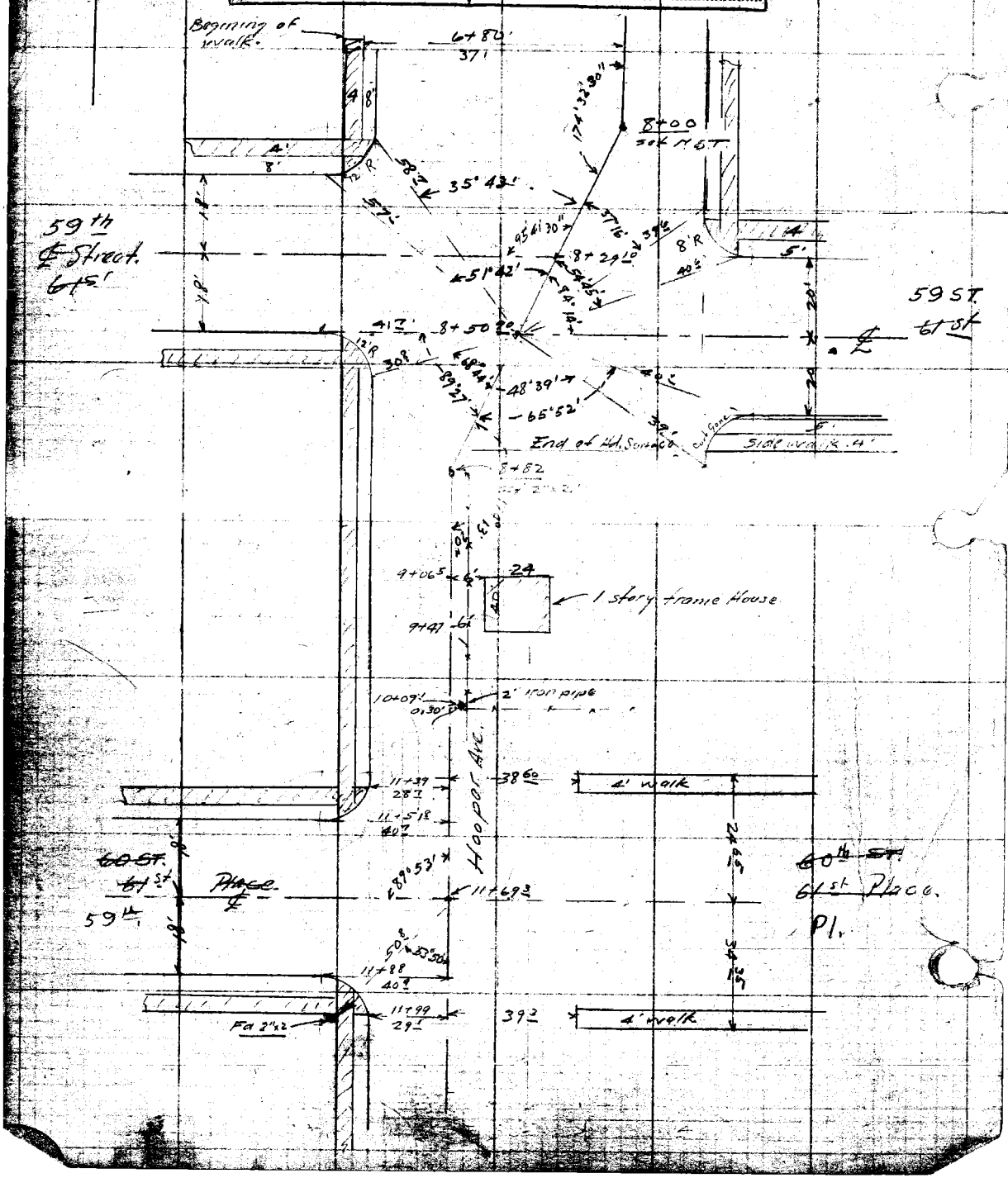

Plotted by [illegible]	W.O. No. 578 D.S.O. No.
Date 12/17/24	Location D.D.I. No. 12
Map No.	Surveyed by Vegasoll
Plotting C'k'd by	Date 10-28-24
Date	Indexed

F. B. 217 Pg. 3

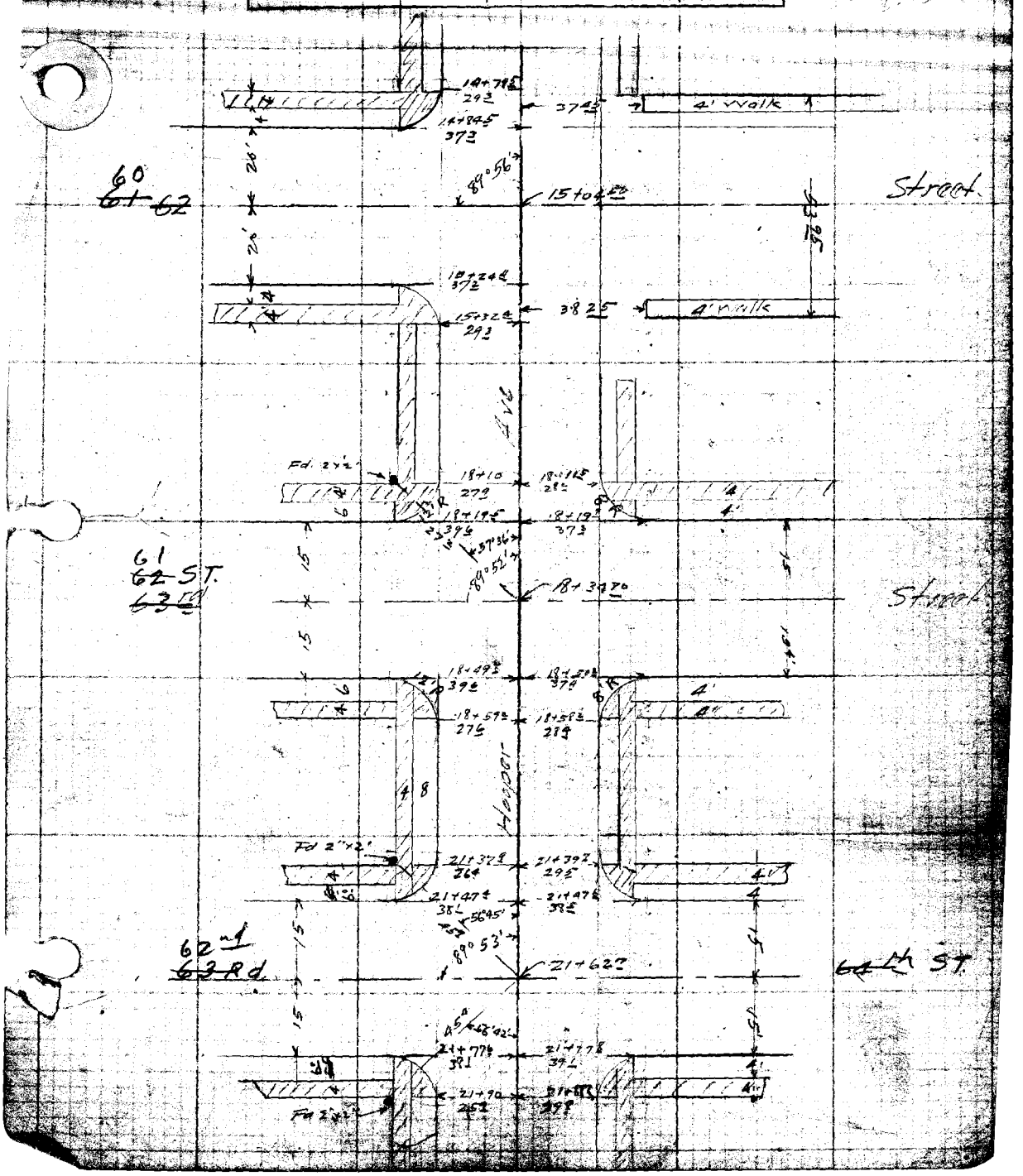

217 Pg. 4

Platted by [illegible]	W. O. No. 578 D. S. O. No.
Date 12/11/24	Location D.D.I. No. 12
Map No.	Surveyed by Pearson
Platting C'k'd by	Date 10-29-24
Date	Indexed

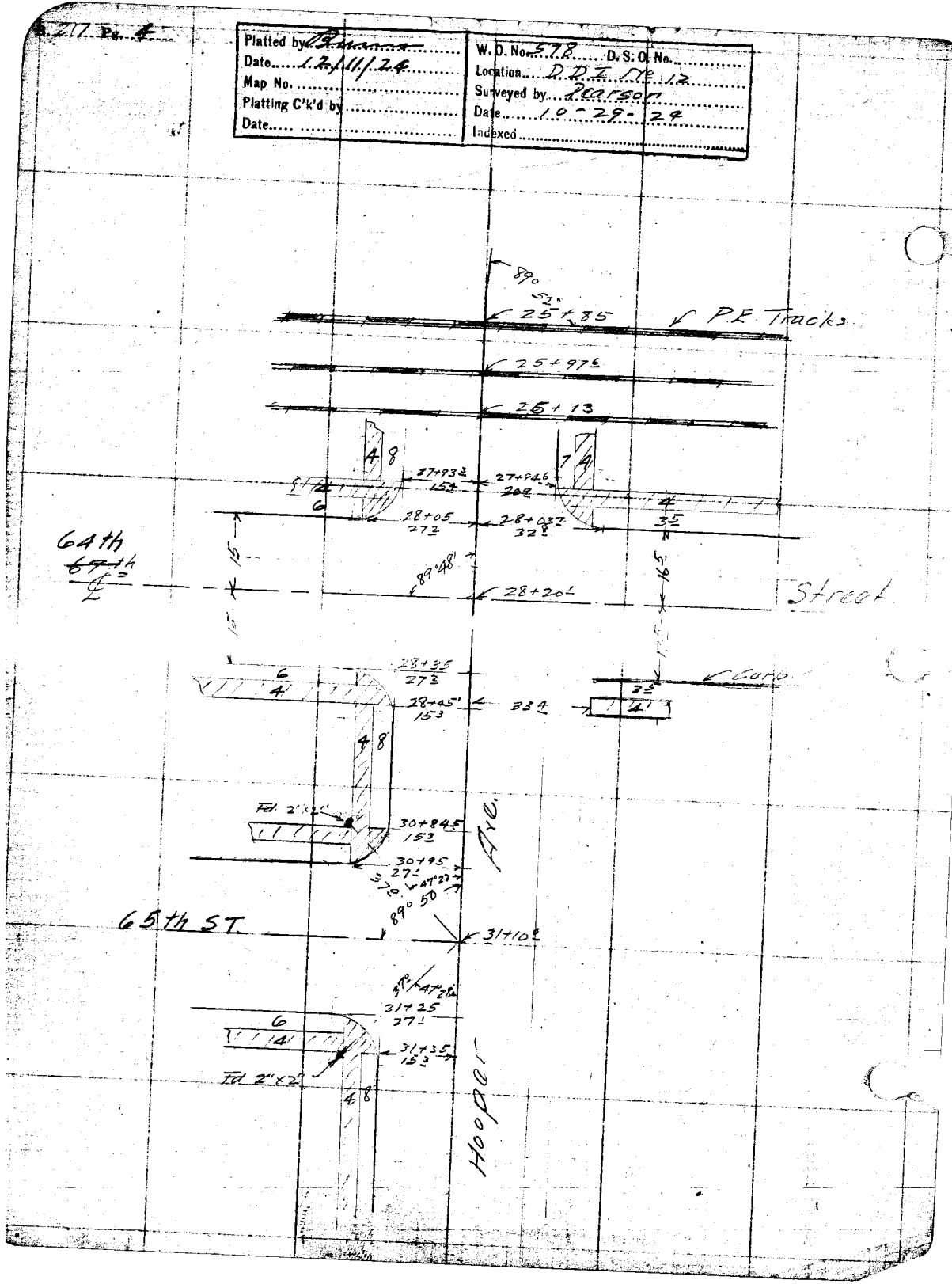

Platted by [illegible]	W. O. No. 578 D. S. O. No.
Date 12/11/24	Location [illegible]
Map No.	Surveyed by [illegible]
Platting C'k'd by	Date 10-29-24
Date	Indexed

F. B. 217 Pg. 5

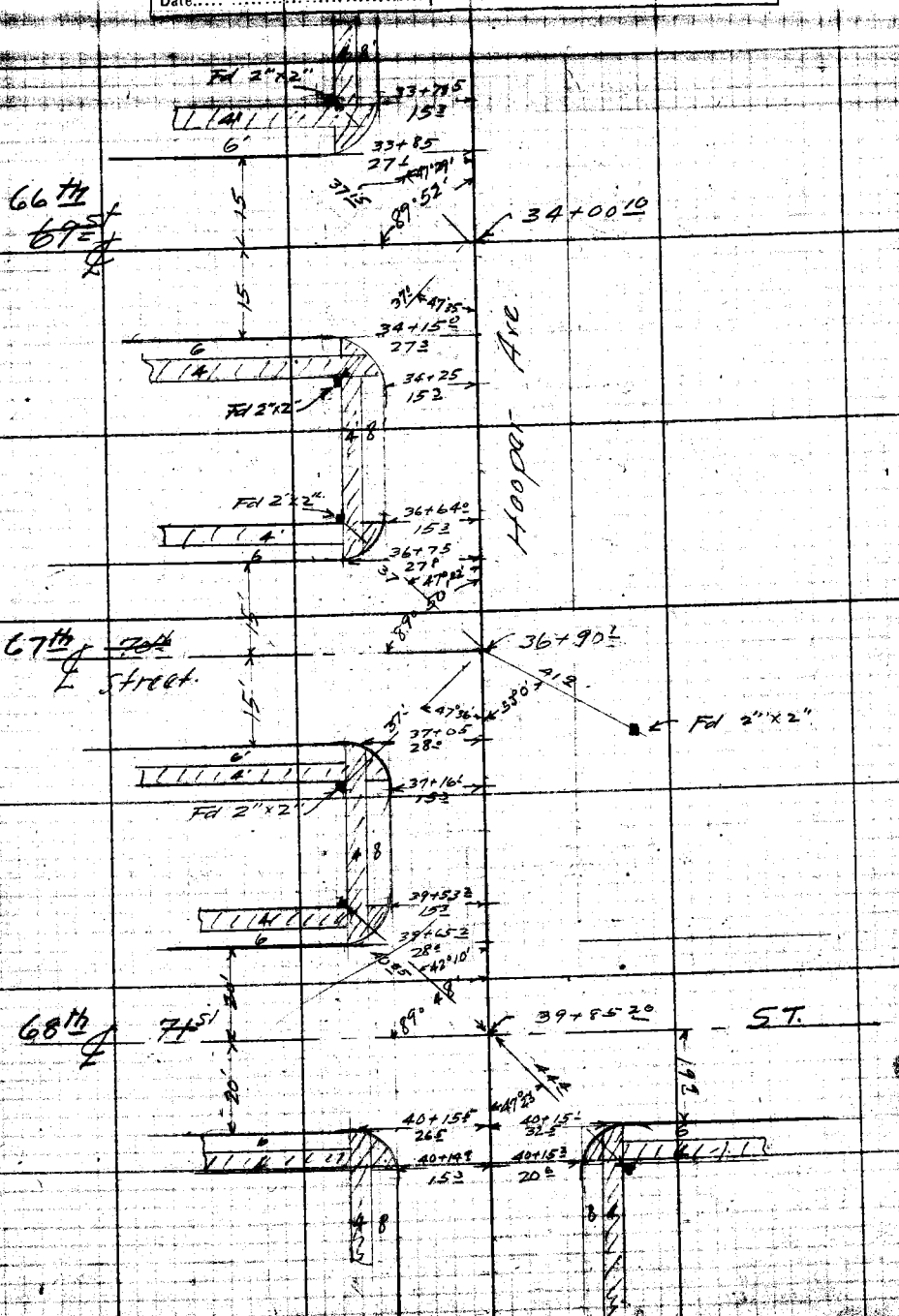

F. B. 21.7 Pg. 6

Platted by Brown	W. O. No. 578 D. S. O. No.
Date 1.2.11./24	Location D.P.I. No 12
Map No.	Surveyed by Pearson
Platting C'k'd by	Date 12-29-24
Date	Indexed

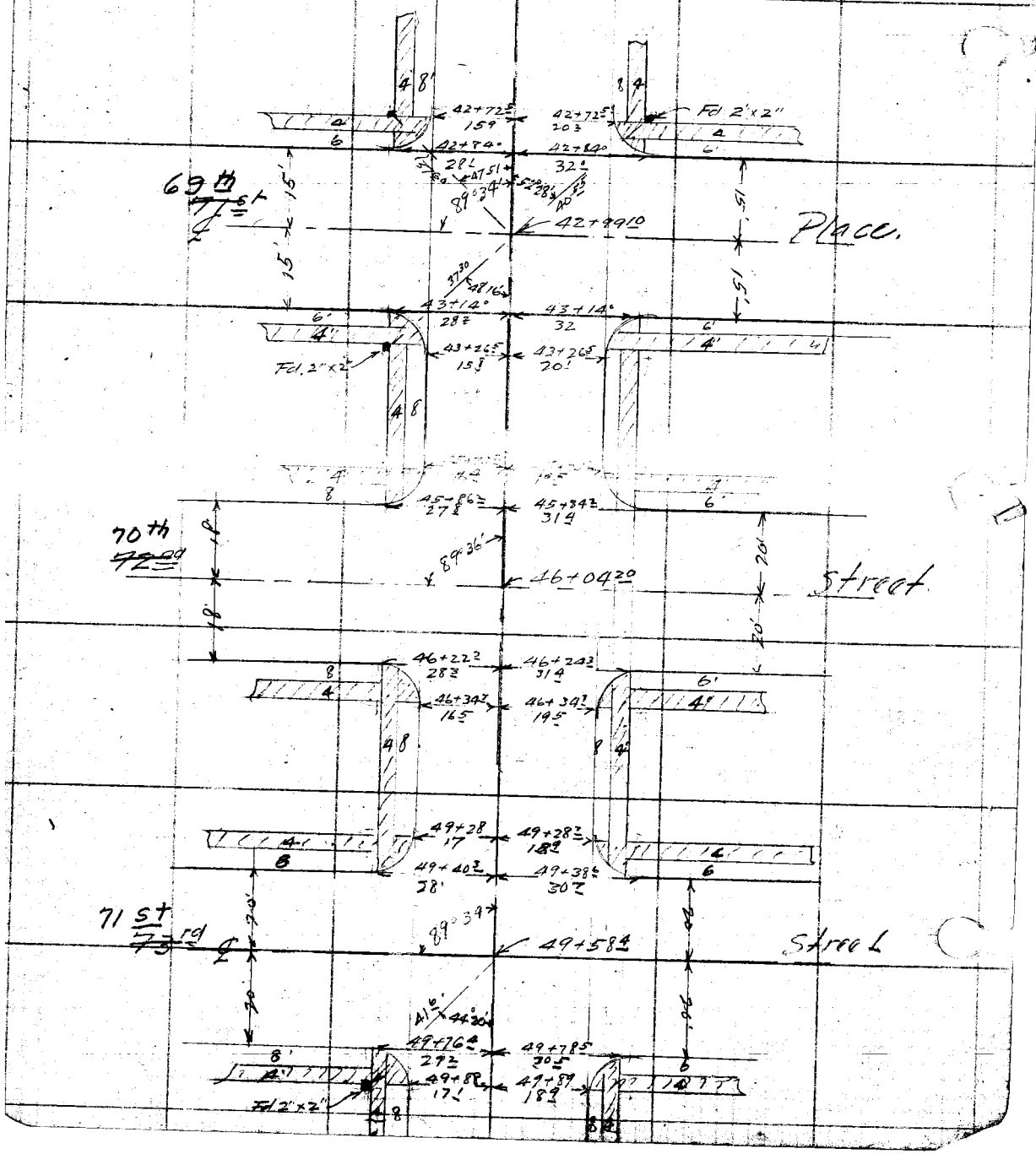

Platted by [illegible]	W.O. No. 578 D.S.O. No.
Date 12/11/24	Location DDT No 12
Map No.	Surveyed by [illegible]
Platting C'k'd by	Date 10-30-24
Date	Indexed

F. B. 217 Pg. 7

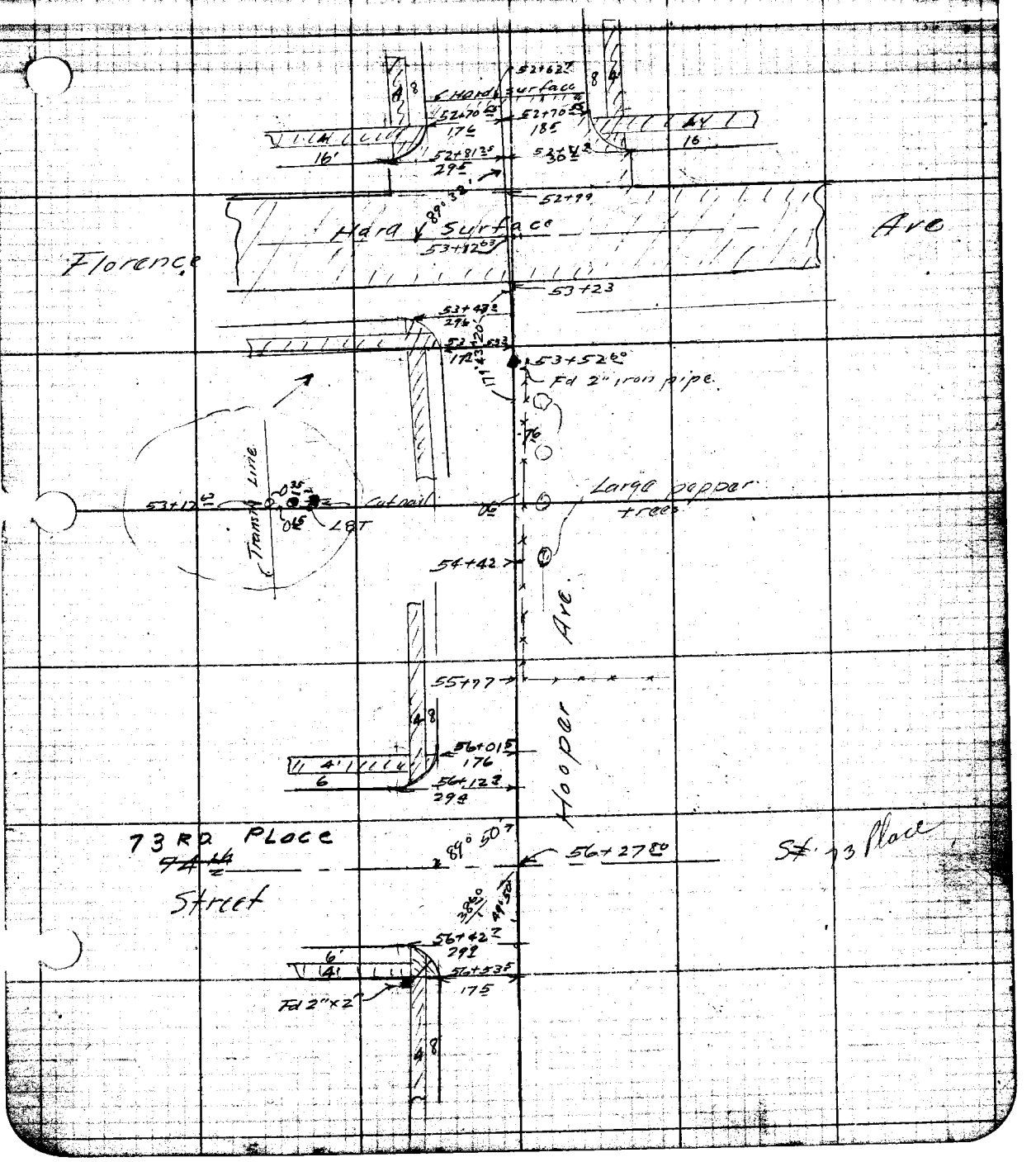

F. B. 217 Pg. 8

Platted by [illegible]	W.O. No. 578 D.S.O. No.
Date 12/12/24	Location D.D.I. No 12
Map No.	Surveyed by Pearson
Platting C'k'd by	Date 11-5-24
Date	Indexed

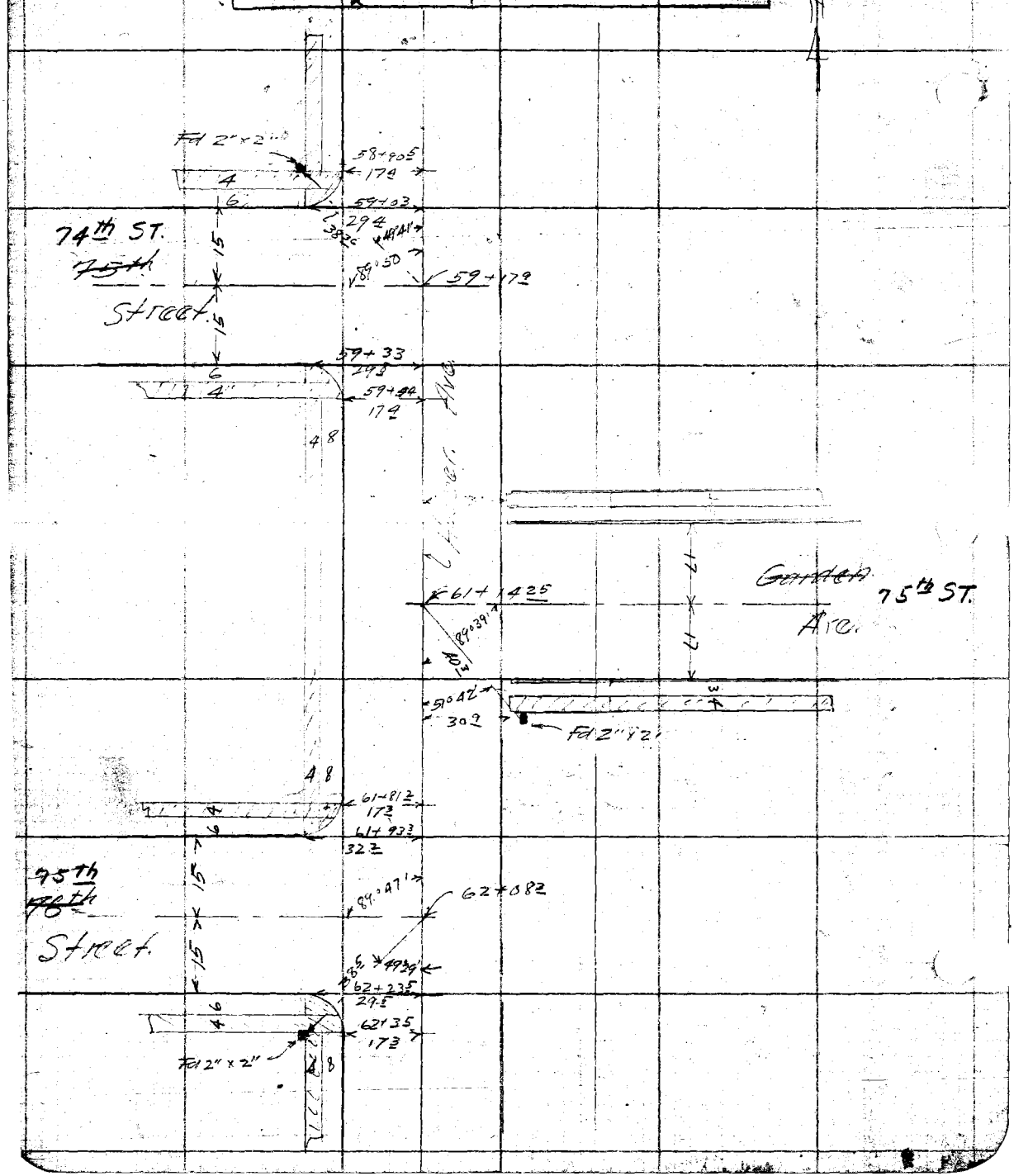

Platted by		W.O. No. 578	D.S.O. No.
Date		Location	
Map No.		Surveyed by	
Platting C'k'd by		Date	
Date		Indexed	

F. B. 217 Pg. 9

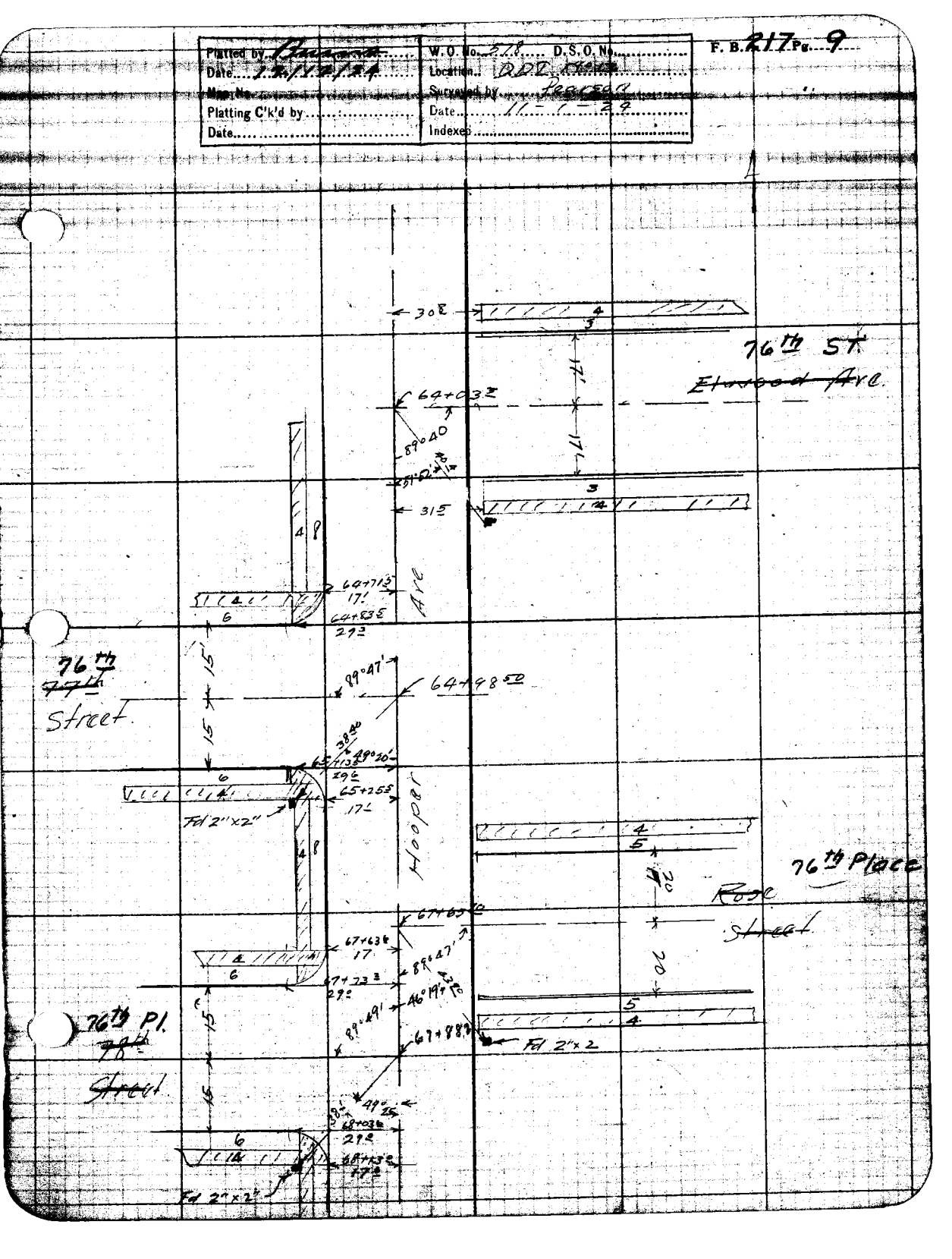

F. B. 217 Pg. 10

Platted by Burns	W. O. No. 578 D. S. O. No.
Date 12/12/24	Location D.D.I. No. 12
Map No.	Surveyed by Pearson
Platting C'k'd by	Date 11-5-24
Date	Indexed

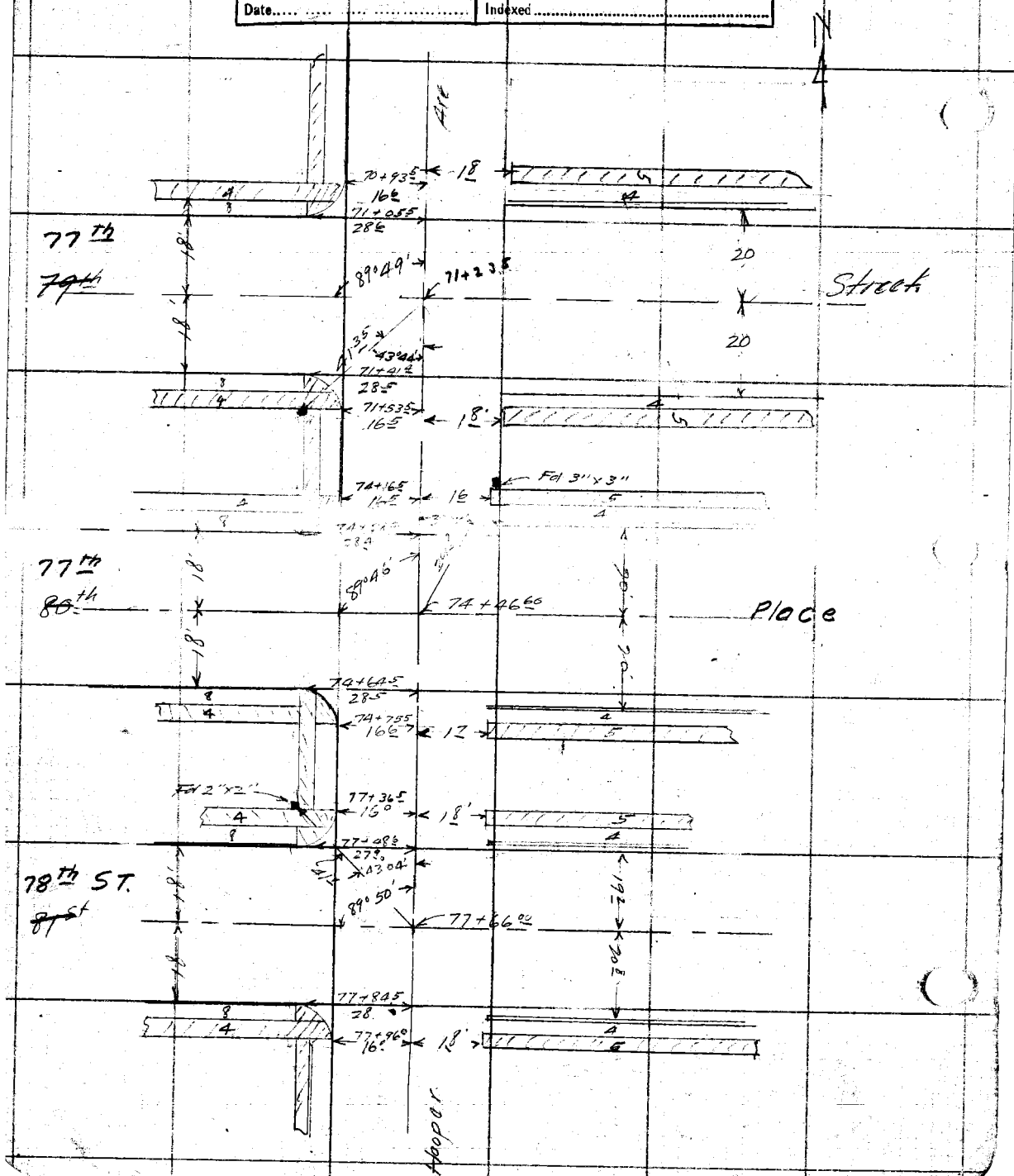

Platted by [illegible]	W.O. No. 578 D.S.O. No.
Date 12/12/24	Location D.D.I. No. 12
Map No.	Surveyed by [illegible]
Platting C'k'd by	Date 11-5-24
Date	Indexed

F. B. 217 Pg. 11

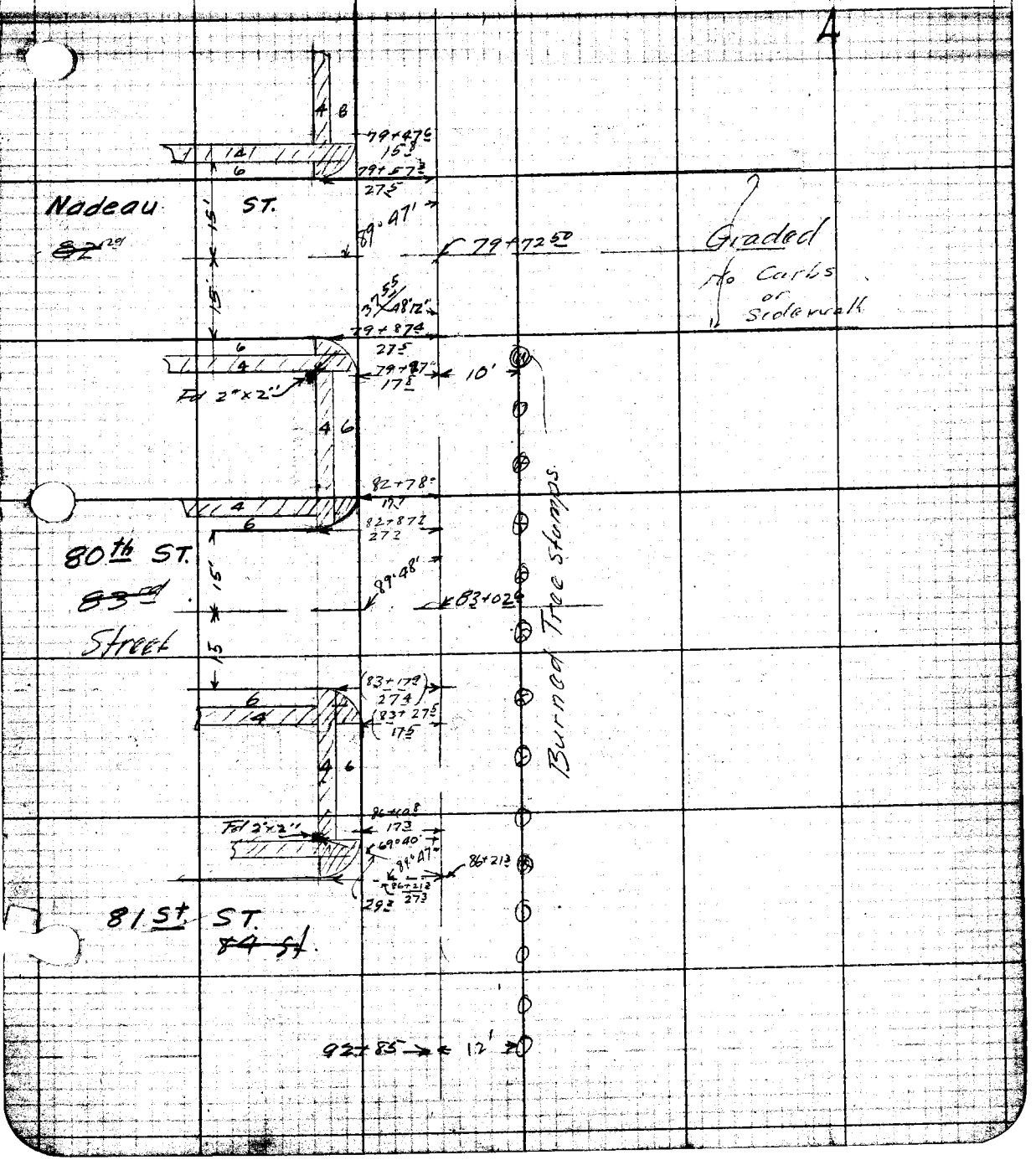

F. B. 217 Pg. 12

Platted by [illegible]	W. O. No. 578 D. S. O. No.
Date 12/12/24	Location D.D.I. No. 12
Map No.	Surveyed by Pearson
Platting C'k'd by	Date 11-6-24
Date	Indexed

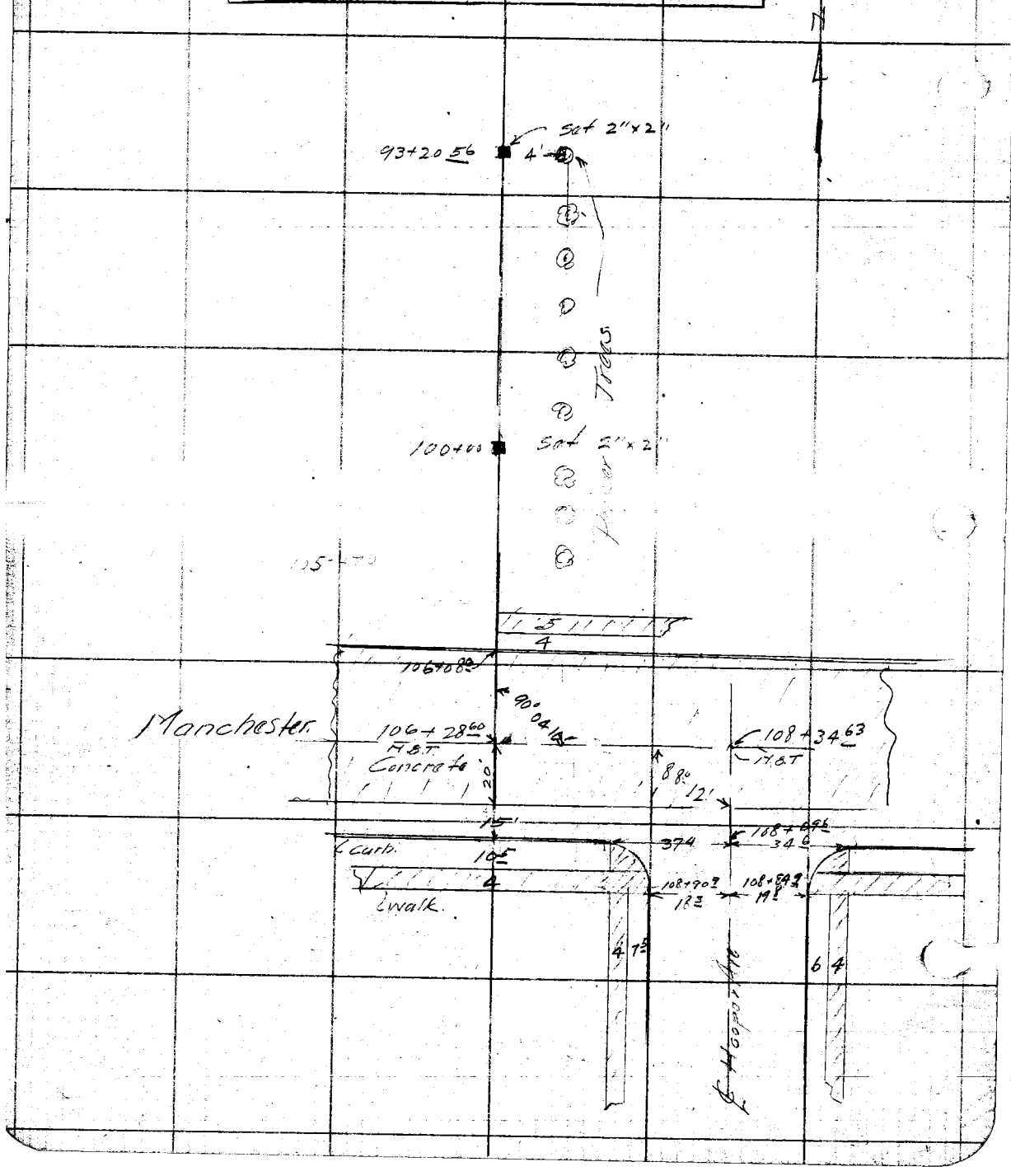

Platted by ...
Date 12/12/24
Map No. ...
Platting C'k'd by ...
Date ...

W. O. No. 578 D. S. O. No. ...
Location D.D.E. No. 2
Surveyed by ...
Date 11-6-24
Indexed ...

F. B. 217 Pg. 13

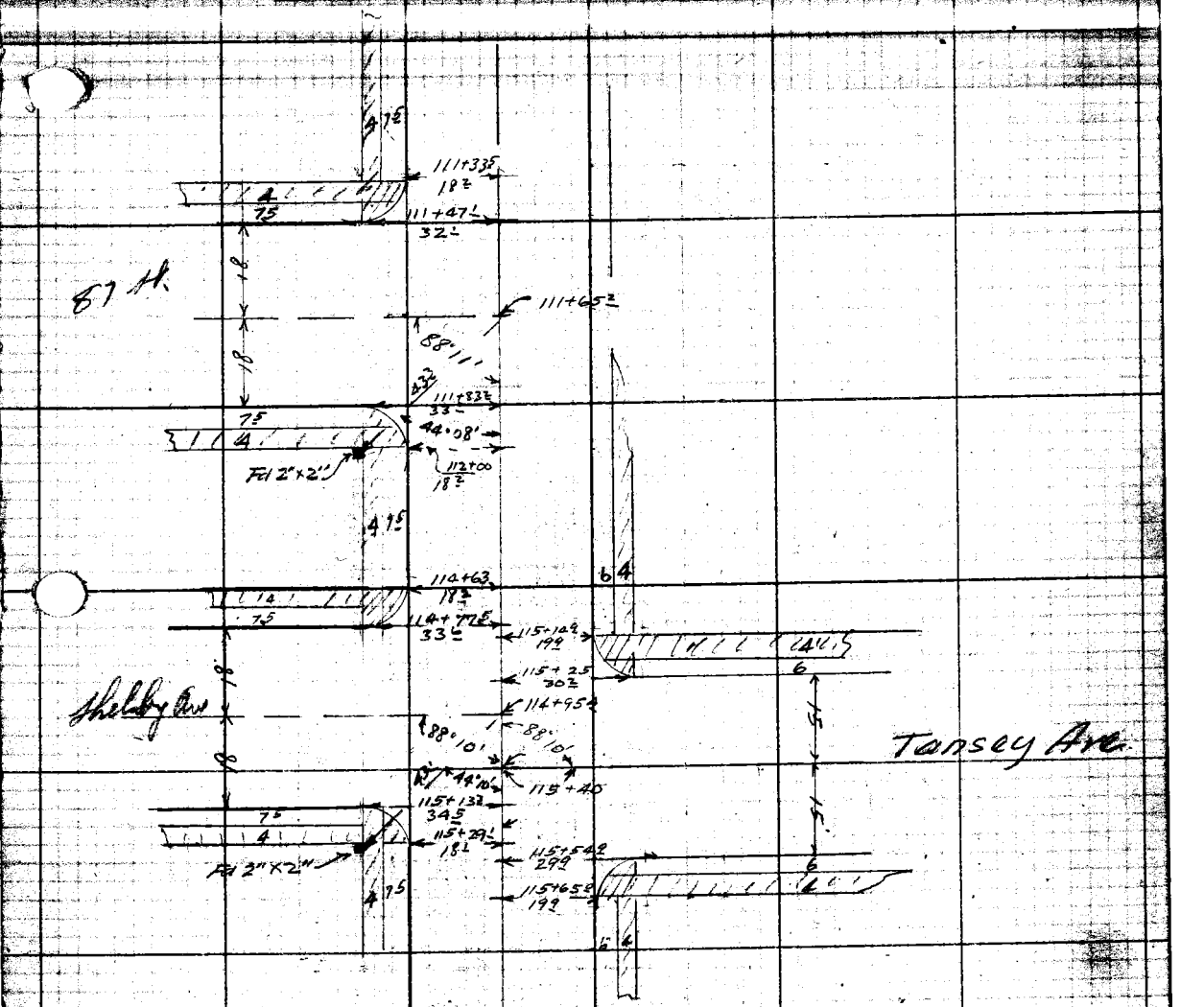

F. B. 217 Pg. 14

Platted by Burns	W. O. No. 578 D. S. O. No.
Date 12/12/24	Location D.D.I. No. 12
Map No.	Surveyed by Pearson
Platting C'k'd by	Date 10-6-24
Date	Indexed

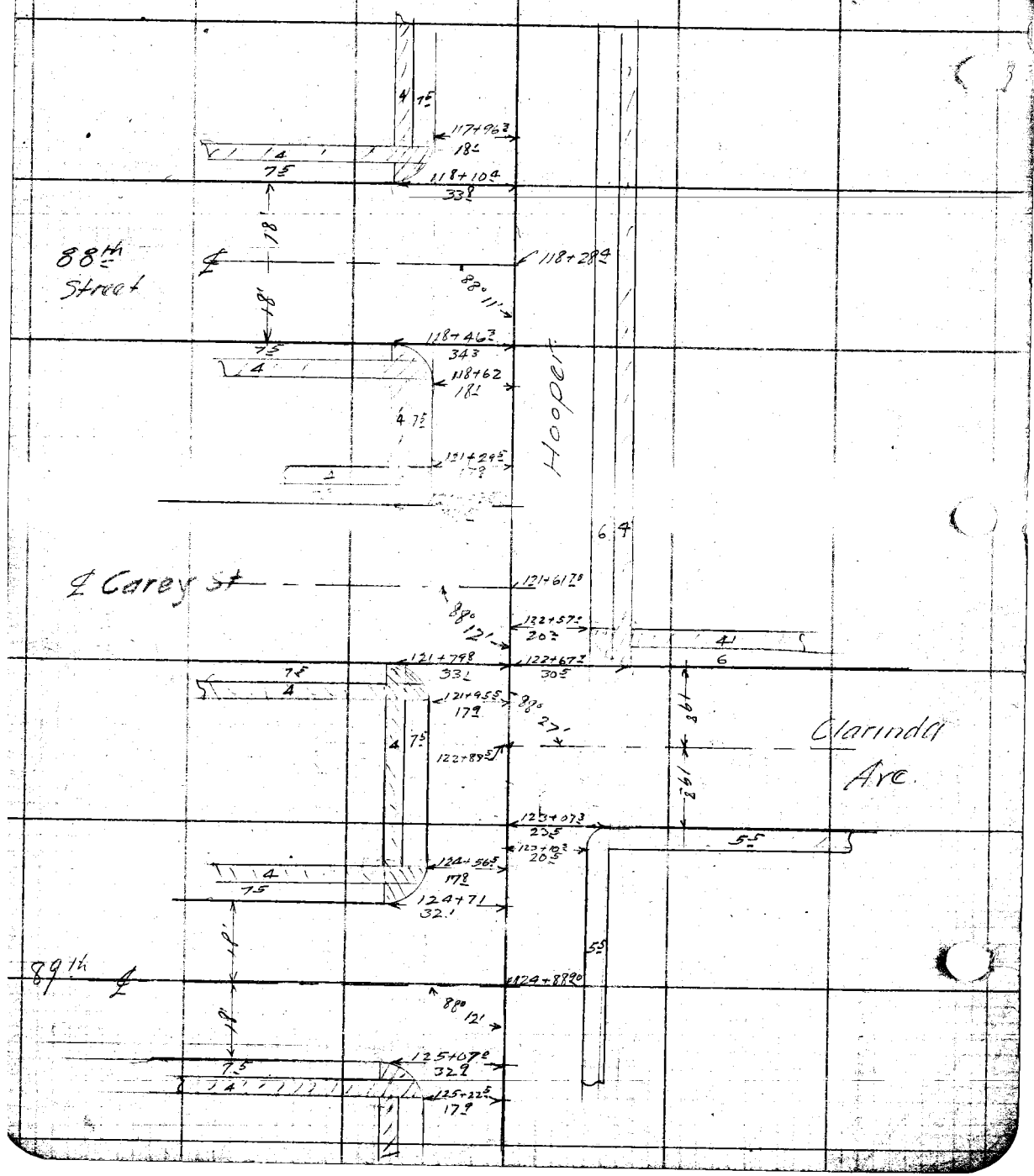

Plotted by [illegible]	W.O. No. ..... D.S.O. No. .....
Date 12/12/24	Location .....
Map No.	Surveyed by .....
Platting C'k'd by	Date .....
Date	Indexed .....

F. B. 217 Pg. 15

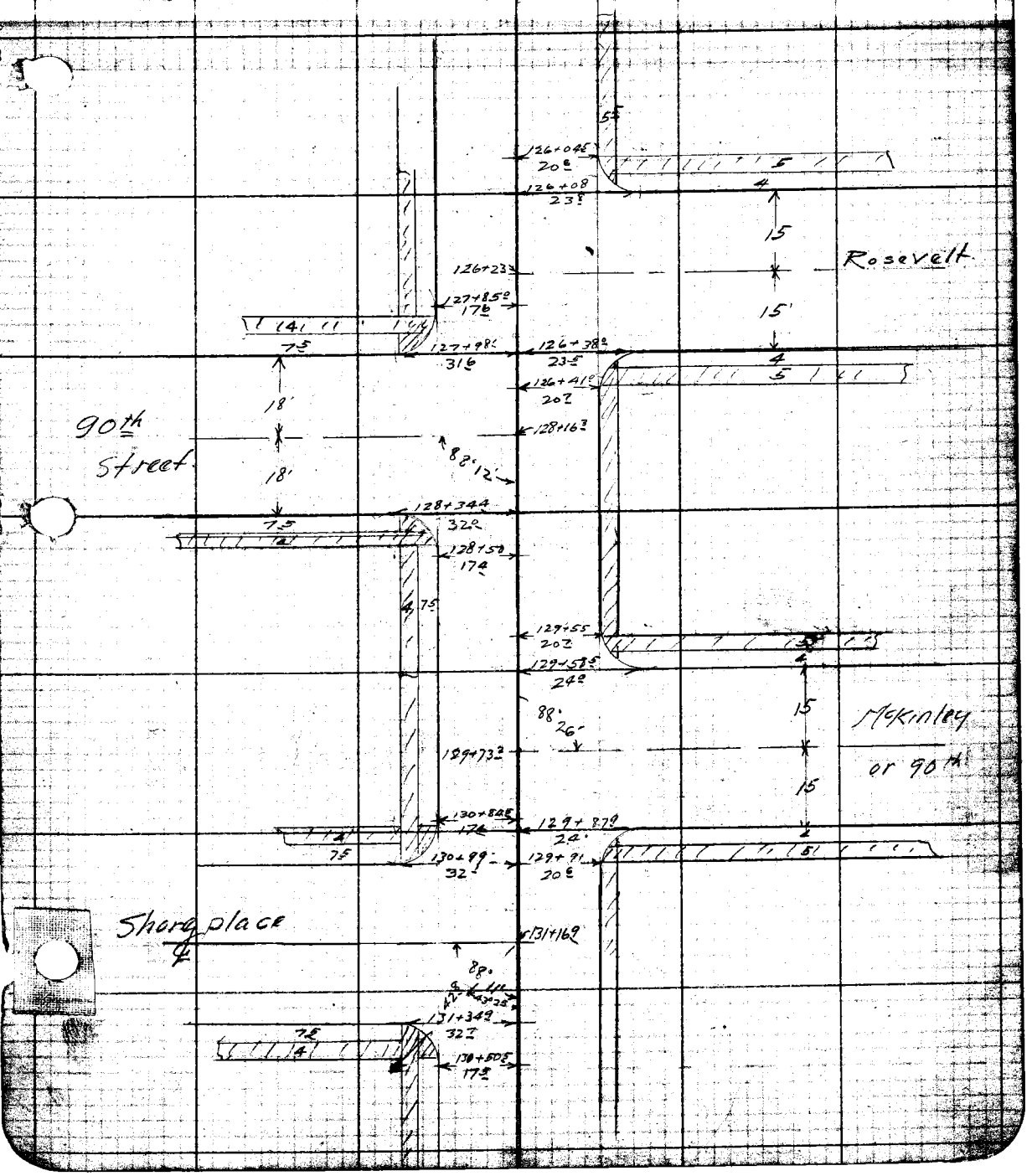

F. B217 Pg. 16

Platted by Burns | W. O. No. 578 | D. S. O. No. ......
Date 12/12/24 | Location DDI No. 12
Map No. ...... | Surveyed by Pearson
Platting Ck'd by ...... | Date 11-7-24
Date ...... | Indexed ......

Platted by [illegible]	W. O. No. 578 D. S. O. No.
Date 12/13/24	Location DDI No. 12
Map No.	Surveyed by Pearson
Platting C'k'd by	Date 11-14-24
Date	Indexed

F. B. 217 Pg. 17

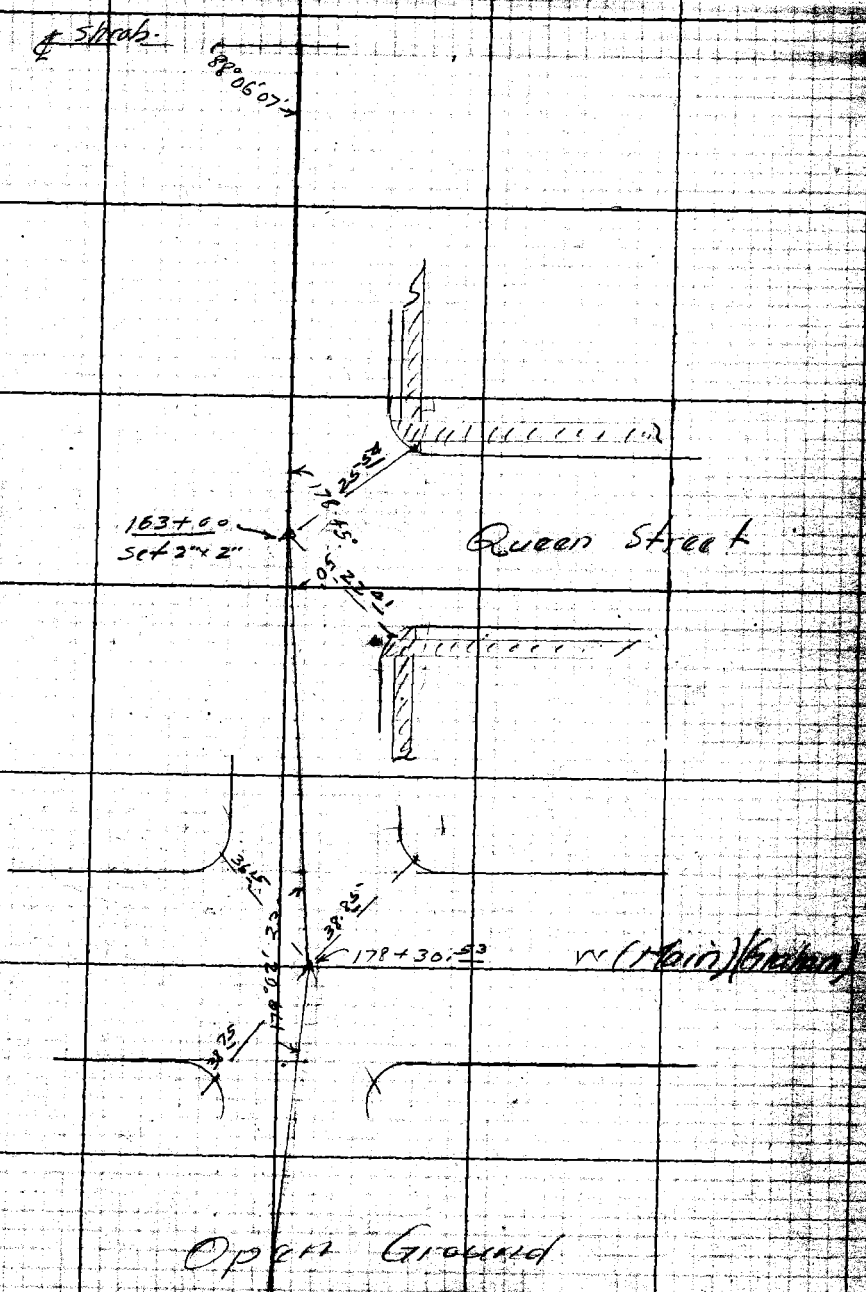

F. B. ... Pg. 18

Platted by Bruno	W. O. No. 578 D. S. O. No.
Date 12/14/24	Location DDI No. 12
Map No.	Surveyed by Pearson
Platting C'k'd by	Date 11-14-24
Date	Indexed

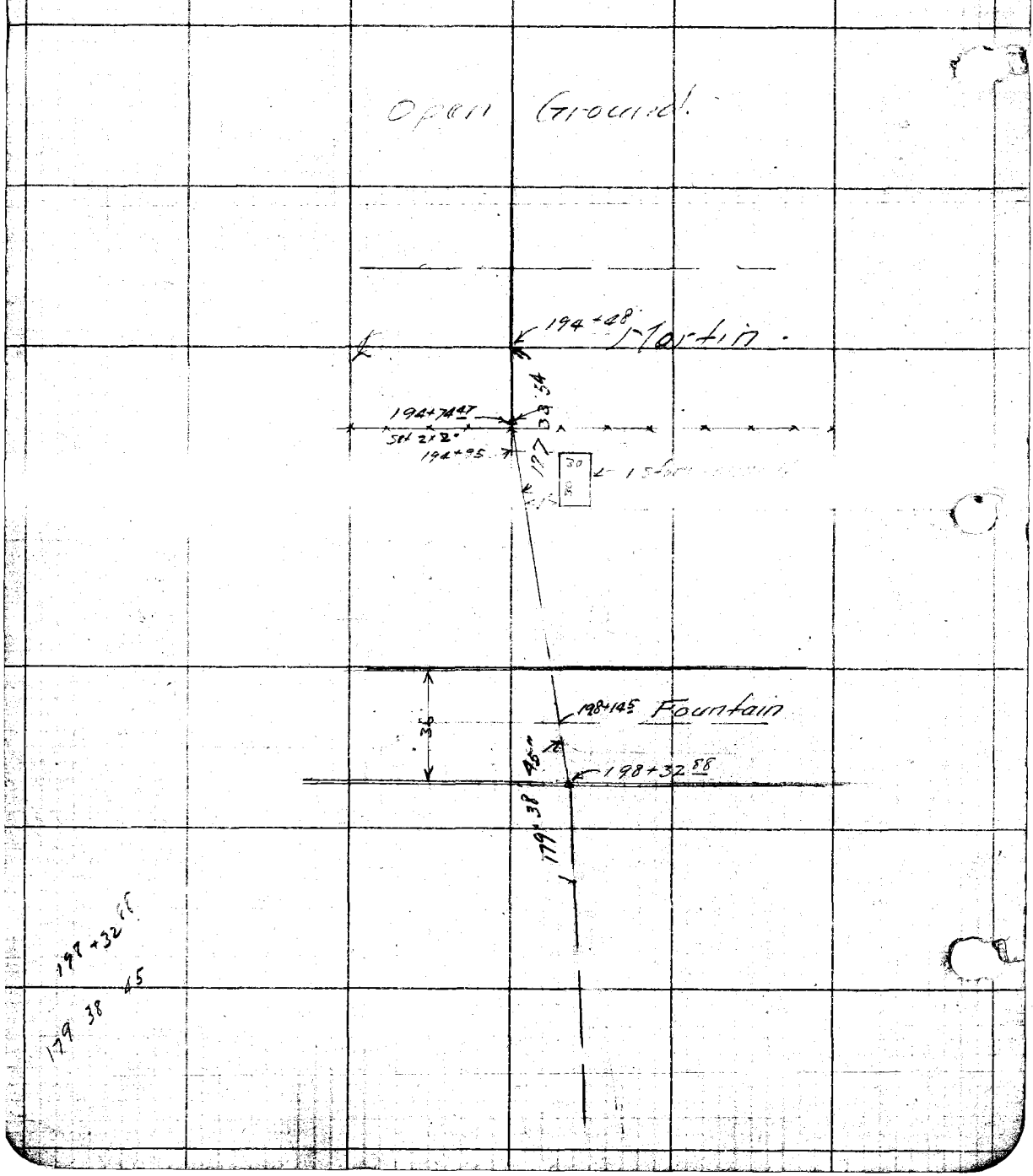

Plotted by [illegible]	W.O. No. 578 D.S.O. No.
Date 12/14/24	Location DDI 17012
Map No.	Surveyed by [illegible]
Plotting C'k'd by	Date 11-14-24
Date	Indexed

F. B. 217 Pg. 19

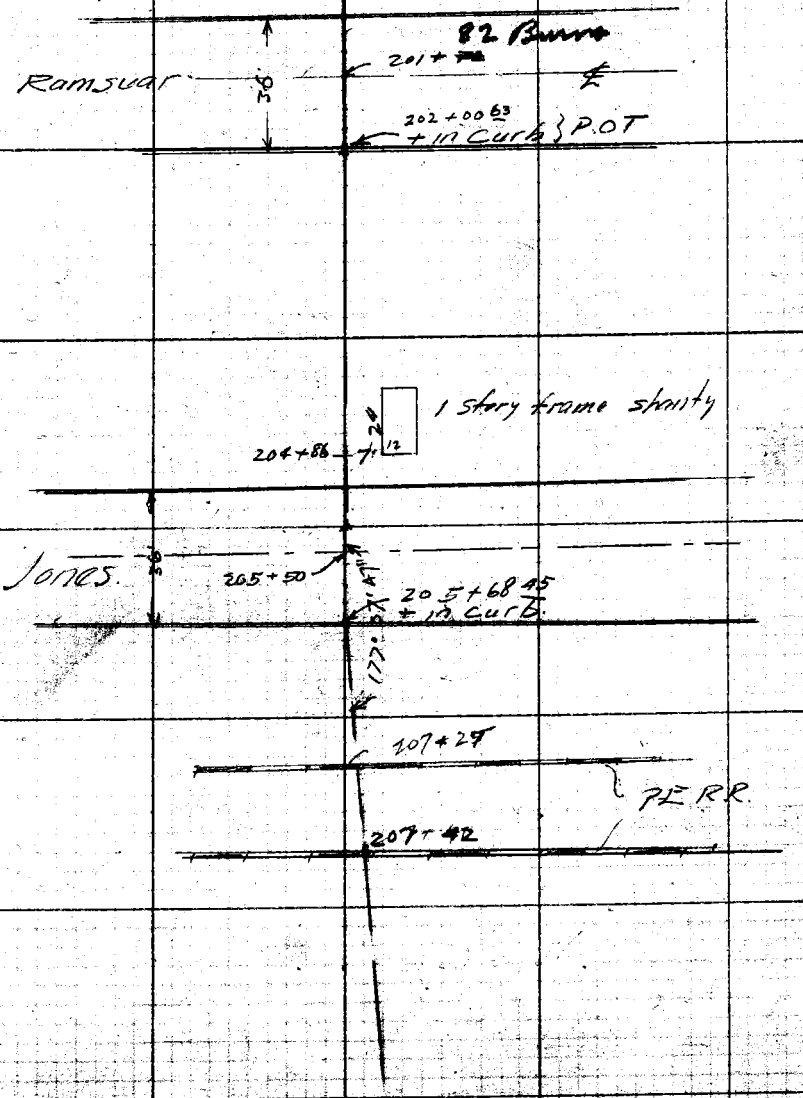

F. B. 217 Pg. 20

Platted by [illegible]	W. O. No. 578 D. S. O. No.
Date 12/14/24	Location RDI N 12
Map No.	Surveyed by Pearson
Platting C'k'd by	Date 11-14-24
Date	Indexed

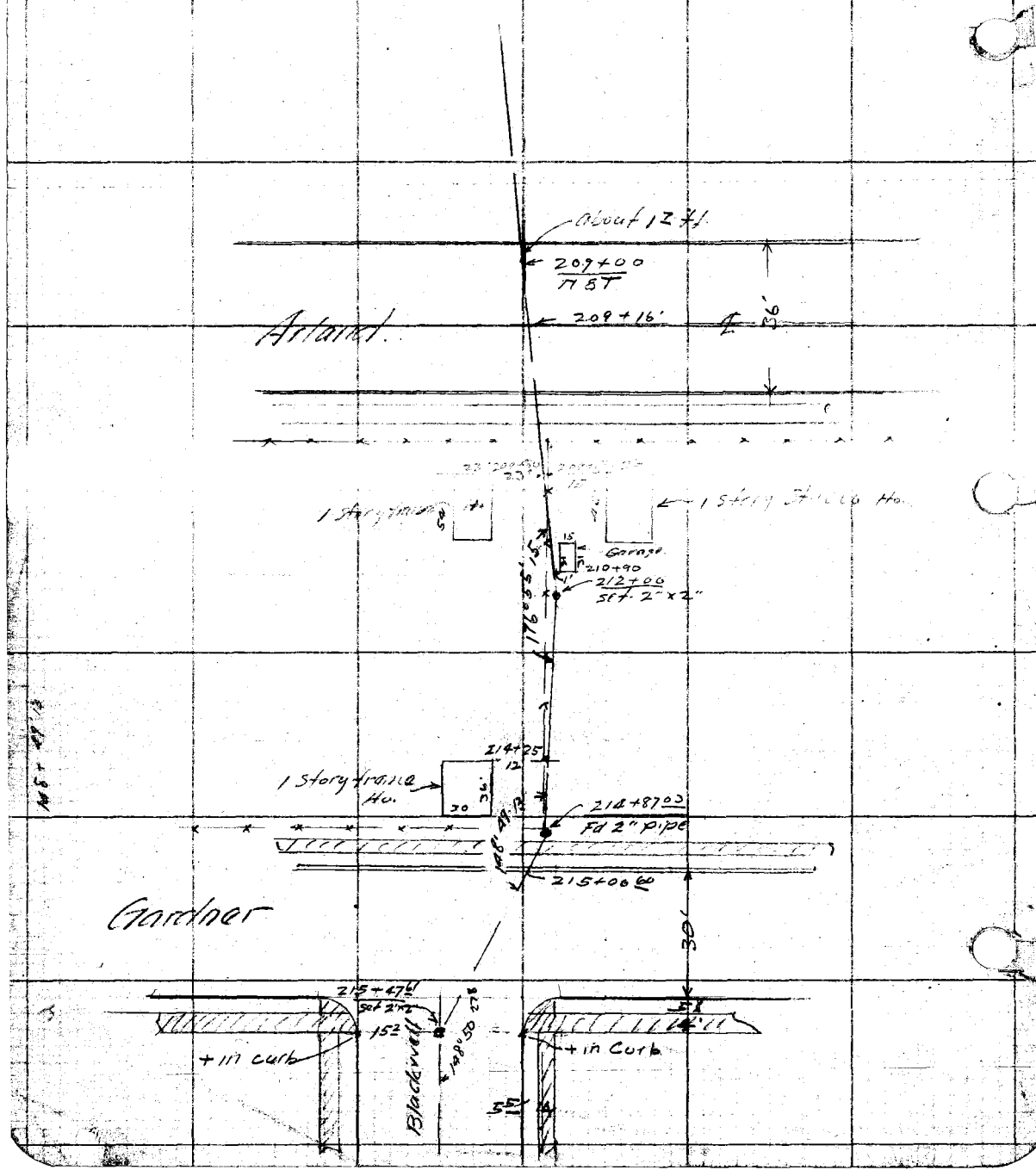

Plotted by		W.O. No. 578	D.S.O. No.
Date	12.1.14.24	Location	D.D.I. No. 12
Map No.		Surveyed by	
Plotting C'k'd by		Date	11-24-29
Date		Indexed	

F. B. 217 Pg. 21

228+65 Lynwood Road.

229+00 Set 2"x2" R.O.T.

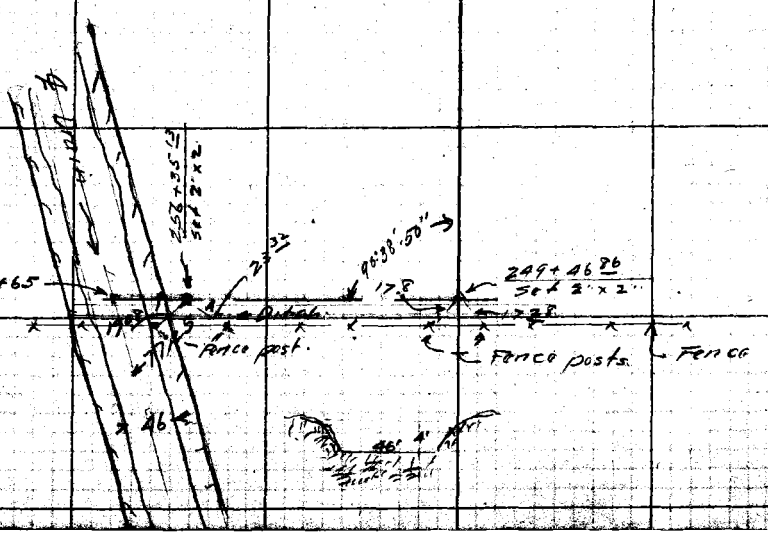

F. B. 217 Pg. 22

Platted by	W. O. No. D. S. O. No.
Date	Location
Map No.	Surveyed by
Platting C'k'd by	Date
Date	Indexed

Platted by		W.O. No. 578 D.S.O. No.	F. B. 217 Pg. 23
Date		Location D.D.I. No. 12	
Map No.		Surveyed by Pearson	
Platting C'k'd by		Date 11-15-24	
Date		Indexed	

Lateral going East from Sta. 249+4686
on Blackwell Ave to Compton Ave.

F. B. 211 Pg. 24

Platted by	W. O. No. 578 D. S. O. No.
Date	Location DDI No. 1 E
Map No.	Surveyed by Pearson
Platting C'k'd by	Date 11-15-24
Date	Indexed



Platted by	W.O. No. 57P D.S.O. No.
Date	Location D.D.I. No. 12
Map No.	Surveyed by Pearson
Platting C'k'd by	Date 11-15-24
Date	Indexed

F. B 217 Pg. 25

Lateral going West on Slauson from Hooper to South Park Ave—

F. B. 217 Pg. 26

Platted by	W. O. No. 578 D. S. O. No.
Date	Location D.D.I. No. 12
Map No.	Surveyed by Pearson
Platting C'k'd by	Date 11-15-24
Date	Indexed

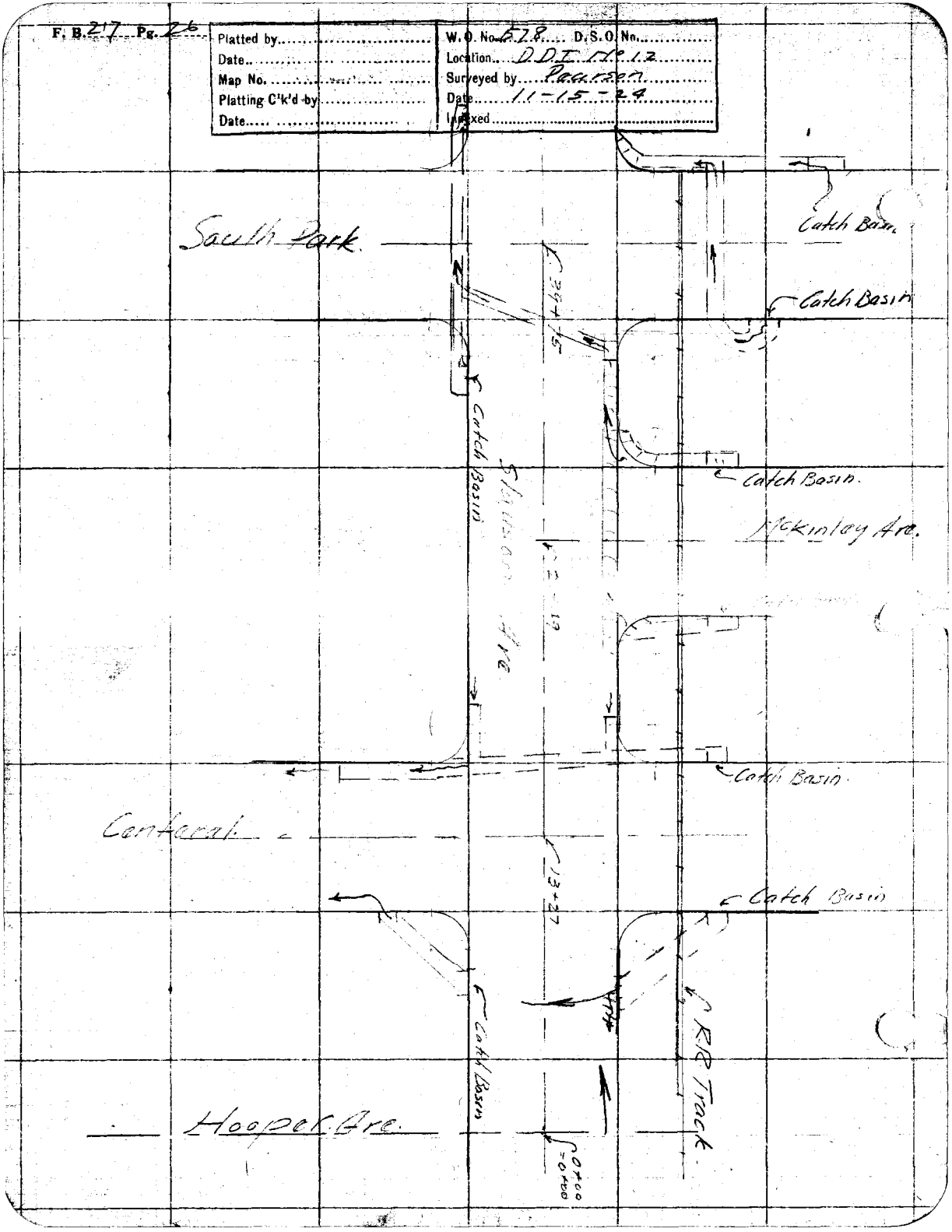

Platted by	W.O. No. 518 D.S.O. No.
Date	Location DDT 11°12
Map No.	Surveyed by Pearson
Platting C'k'd by	Date 11-15-29
Date	Indexed

F. B. 217 Pg. 27

Lateral East from Hooper
along ℄ of Slaussin to Compton Ave

F. B. 217 Pg. 28

Platted by	W. O. No. 578 D. S. O. No.
Date	Location DDI No. 12
Map No.	Surveyed by Pearson
Platting C'k'd by	Date 11-15-24
Date	Indexed



BM No 2. Spike in Pow Pole SE cor Slauson + Hooper El. 171.17

B.M. No. 15 Cut Spk. in Pow Pole No 10.860N

N.W. Cor. Slauson & Compton 174.41

Platted by [illegible]	W. O. No. 578 D. S. O. No.
Date 1/3/25	Location DDI No. 12
Map No.	Surveyed by Pearson
Platting C'k'd by	Date 12-15-24
Date	Indexed

F. B. 217 Pg. 29

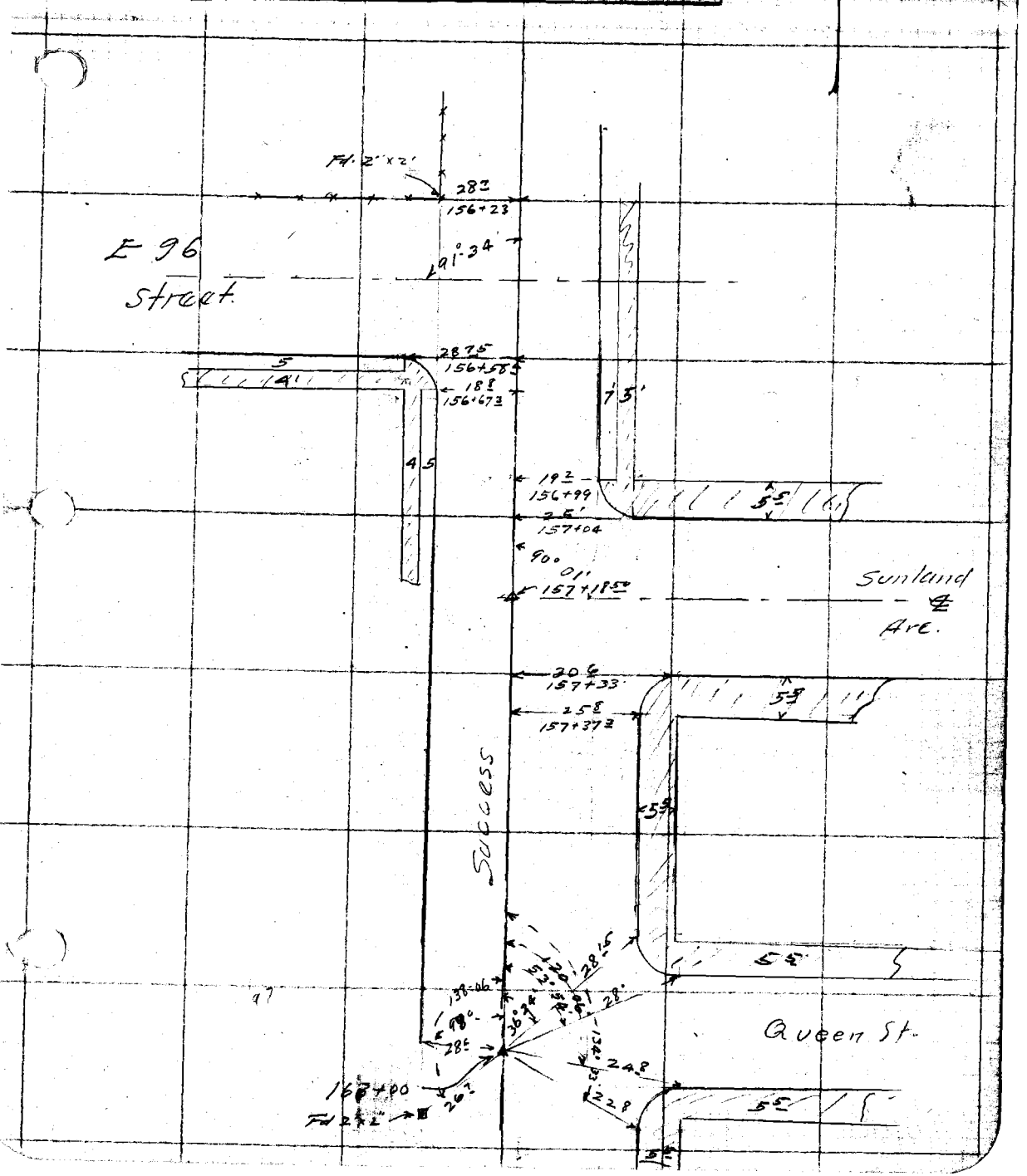

F. B. 217 Pg. 30

Platted by: Barnard	W. O. No. 578 D. S. O. No.
Date: 1/3/24	Location: D.D.I.T. 012
Map No.	Surveyed by: Pearson
Platting C'k'd by	Date: 12-15-24
Date	Indexed

343
167
176

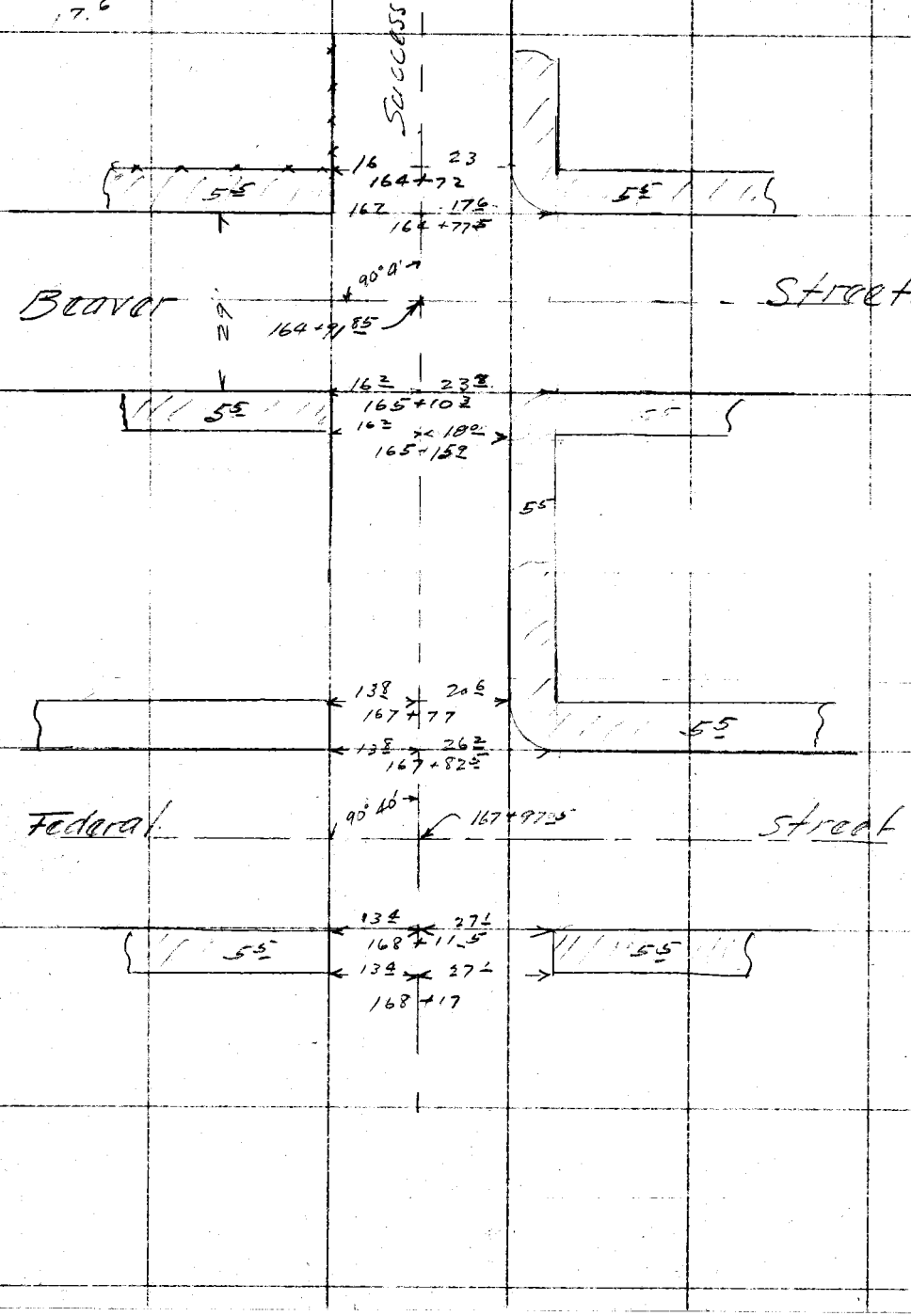

17.

F. B. 217 Pg. 31

Plotted by Burns	W. O. No. 578 D. S. O. No.
Date 1/5/25	Location DDI No 12
Map No.	Surveyed by Pearson
Platting C'k'd by	Date 12-15-24
Date	Indexed

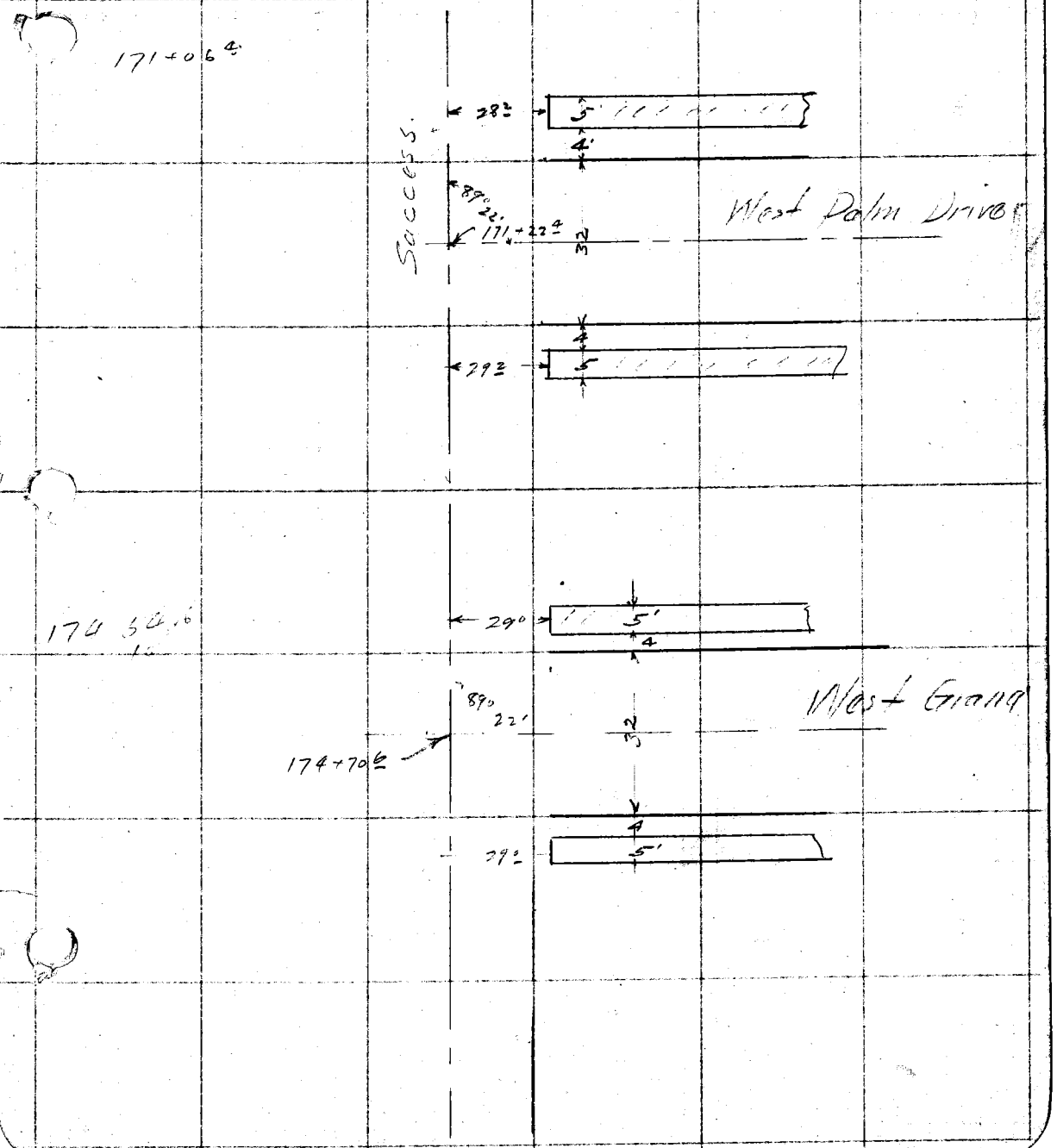

F. B. 217 Pg. 32

Plotted by Burns	W.O. No. 578 D.S.O. No.
Date 1/5/25	Location DDT No. 12
Map No.	Surveyed by Pearson
Platting C'k'd by	Date 12-15-24
Date	Indexed

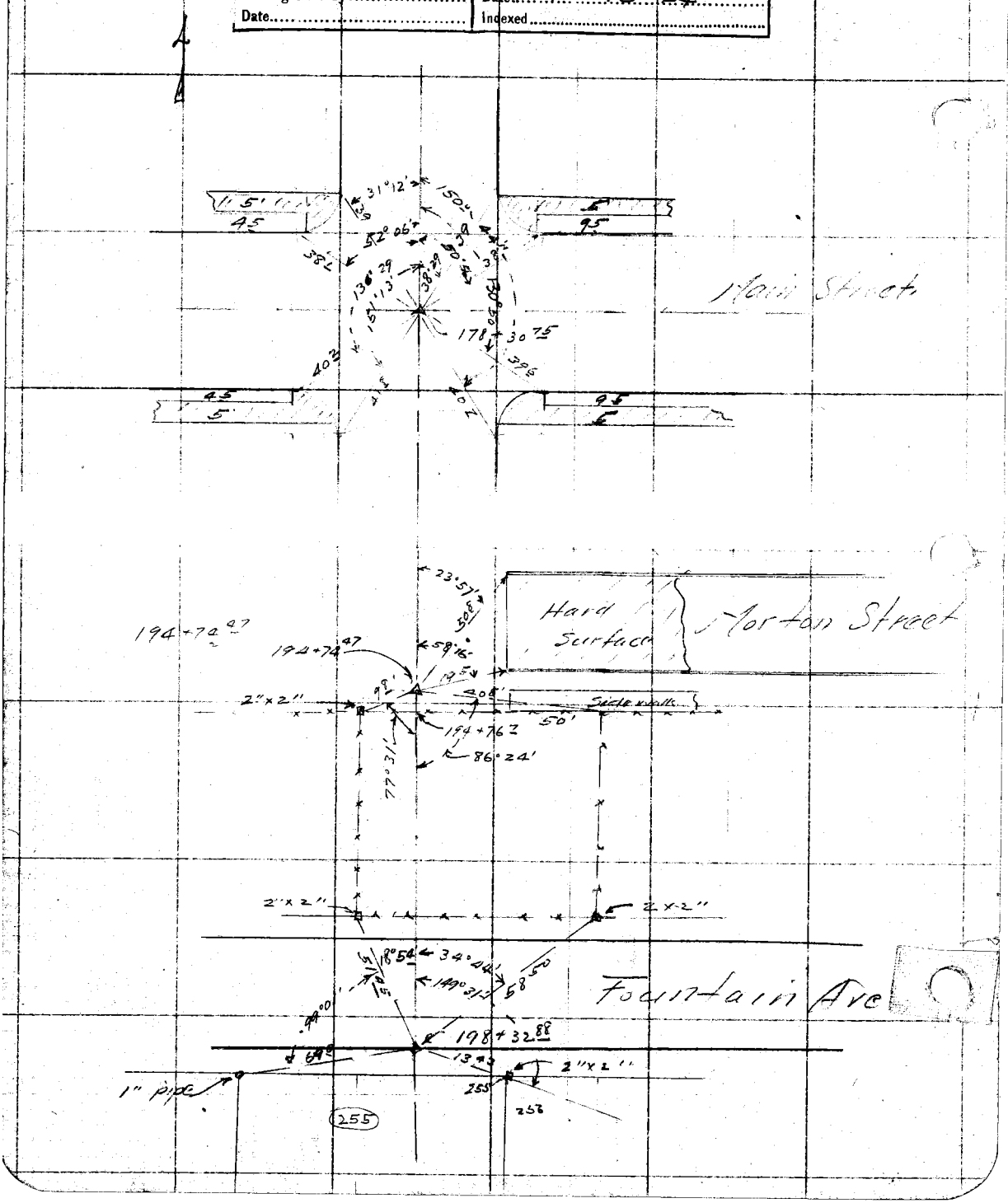

Plotted by: [illegible]	W.O. No. 578 D.S.O. No.
Date: 1/5/25	Location: O.D.I. No. 12
Map No.	Surveyed by: Pearson
Plotting C'k'd by	Date: 12-15-24
Date	Indexed

F. Bk. 47 Pg. 33

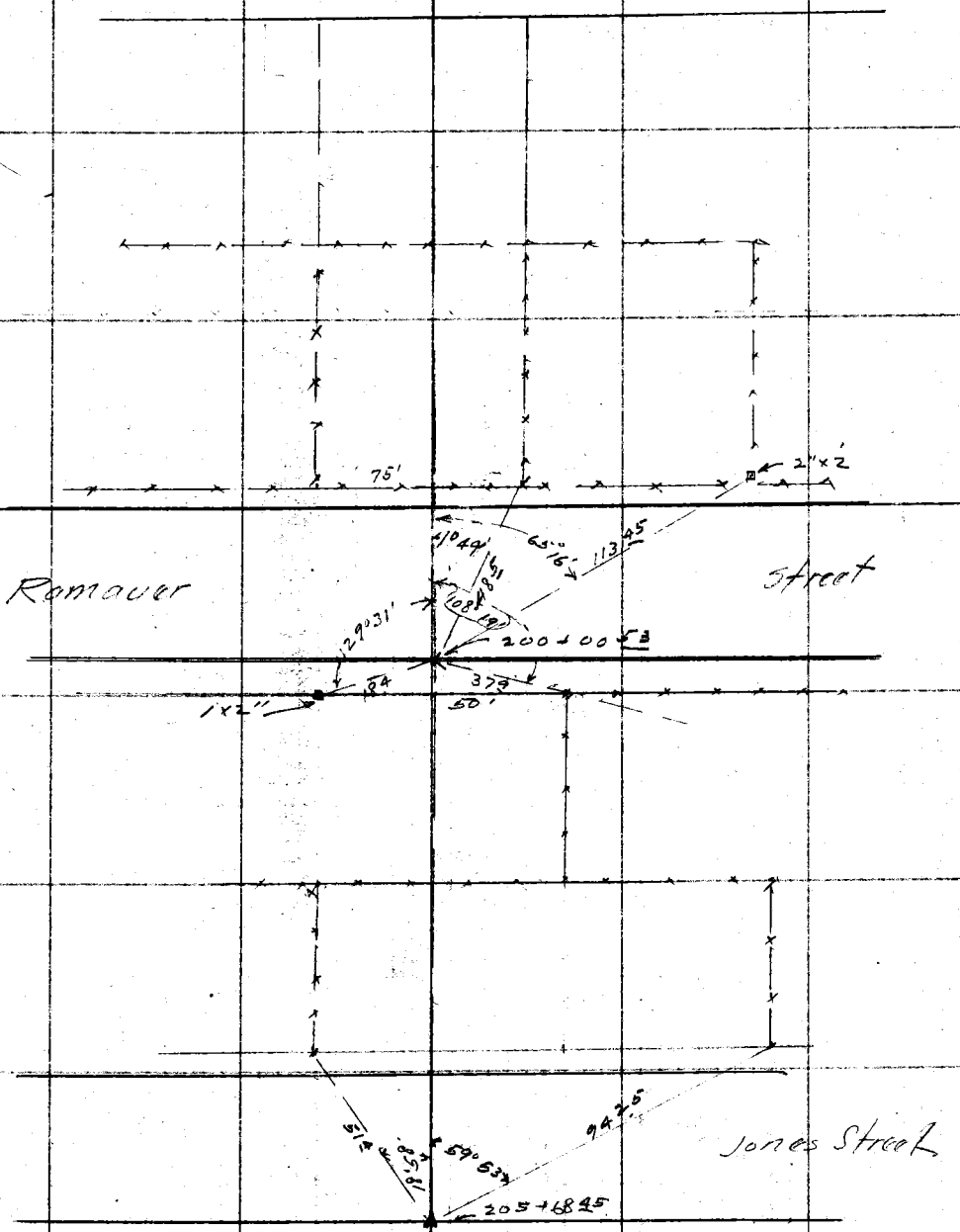

F. B. 217 Pg. 34

Platted by Burns	W. O. No. 578 D. S. O. No.
Date 1/5/25	Location D.D.I. No. 12
Map No.	Surveyed by Pearson
Platting C'k'd by	Date 5-17-24
Date	Indexed

179 60
168 20
71 40

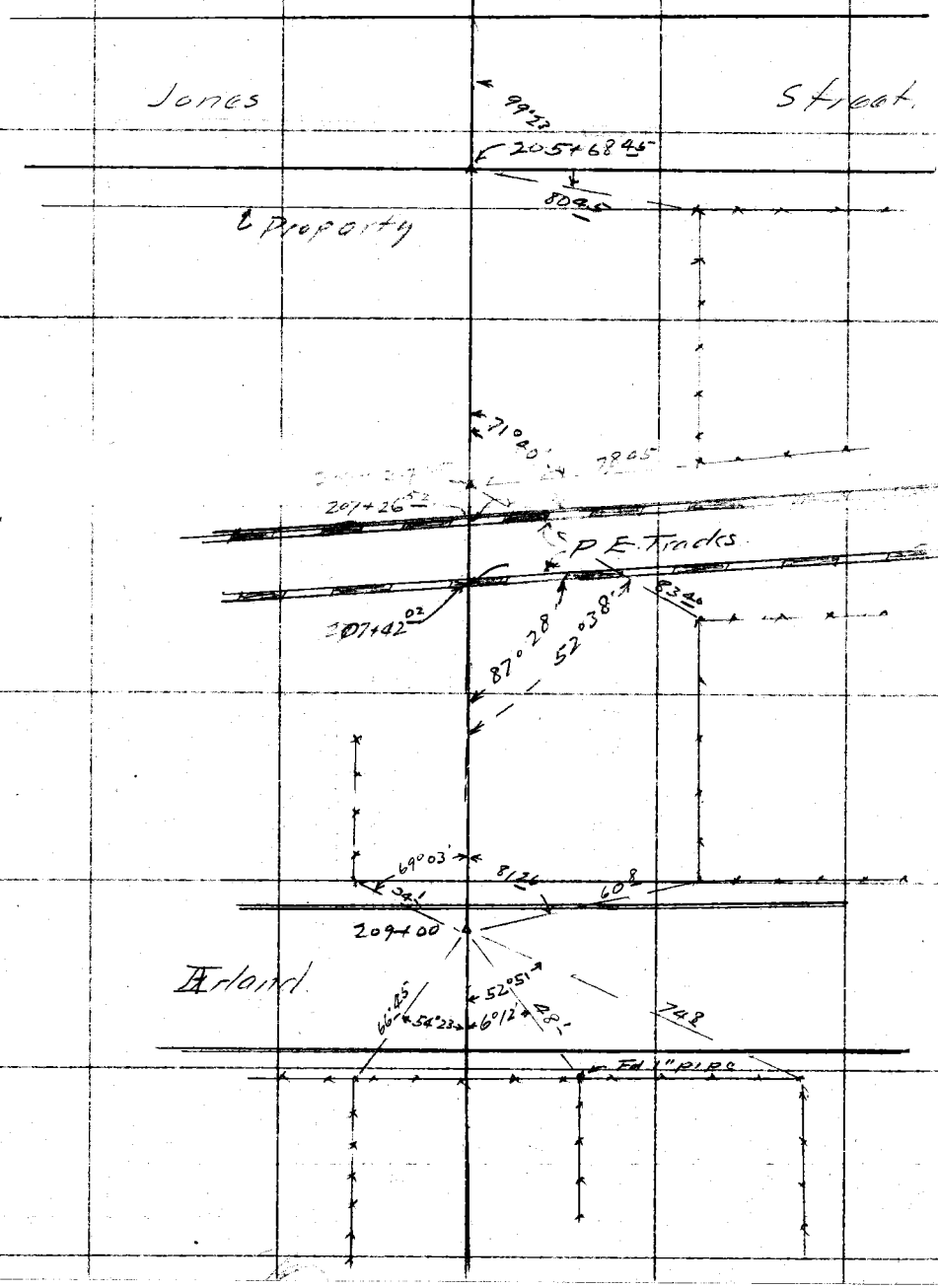

Platted by [illegible]	W.O. No. 578 D.S.O. No.
Date 1/5/25	Location D.D.I. No. 12
Map No.	Surveyed by Pearson
Platting C'k'd by	Date 12-17-24
Date	Indexed

F. B. 217 Pg. 35

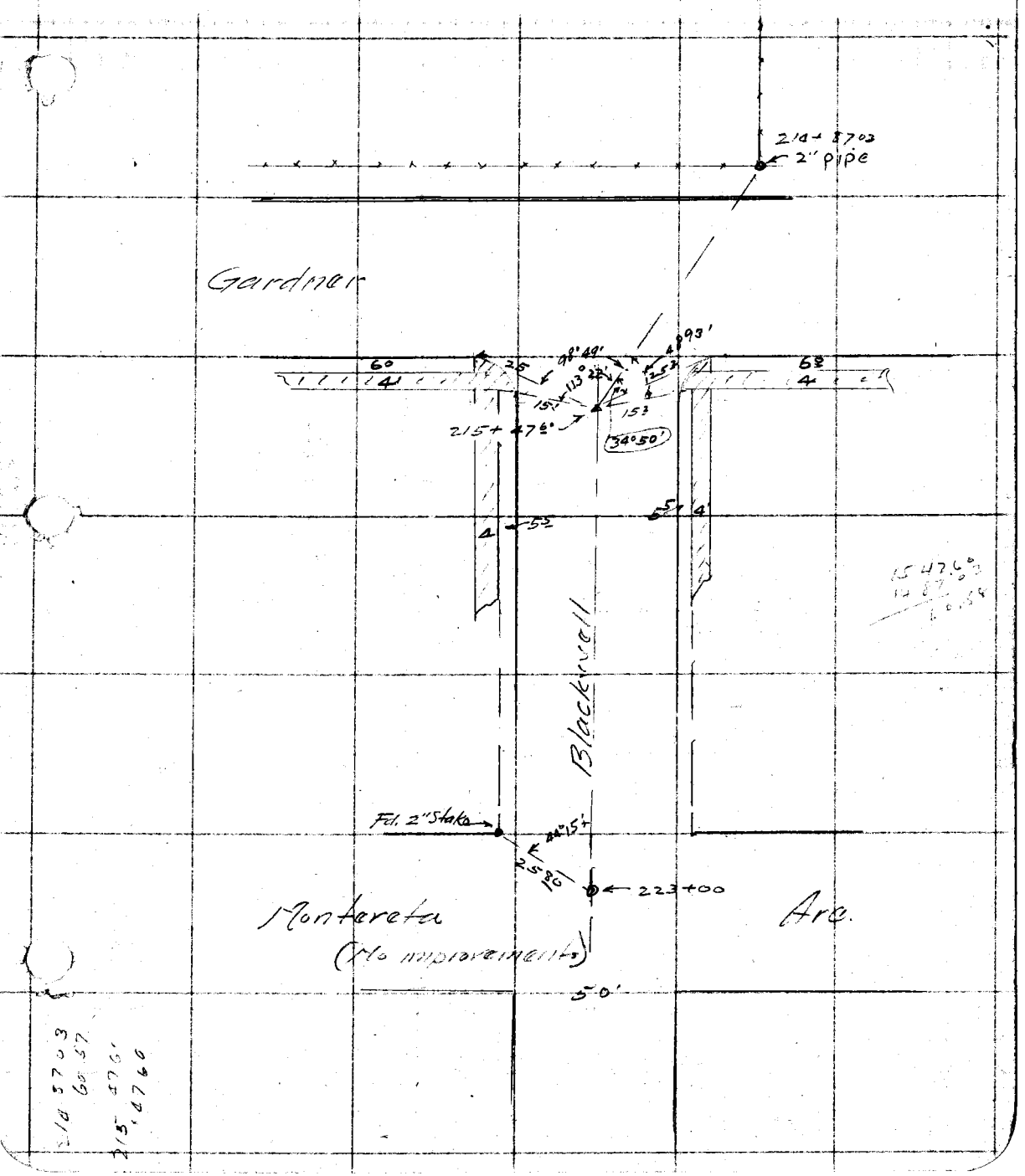

F. B. 217 Pg. 36

Platted by Barnard	W. O. No. 578 D. S. O. No.
Date 1/5/25	Location D.D.T. 17a + 12
Map No.	Surveyed by Parkson
Platting C'k'd by	Date 12-18-24
Date	Indexed

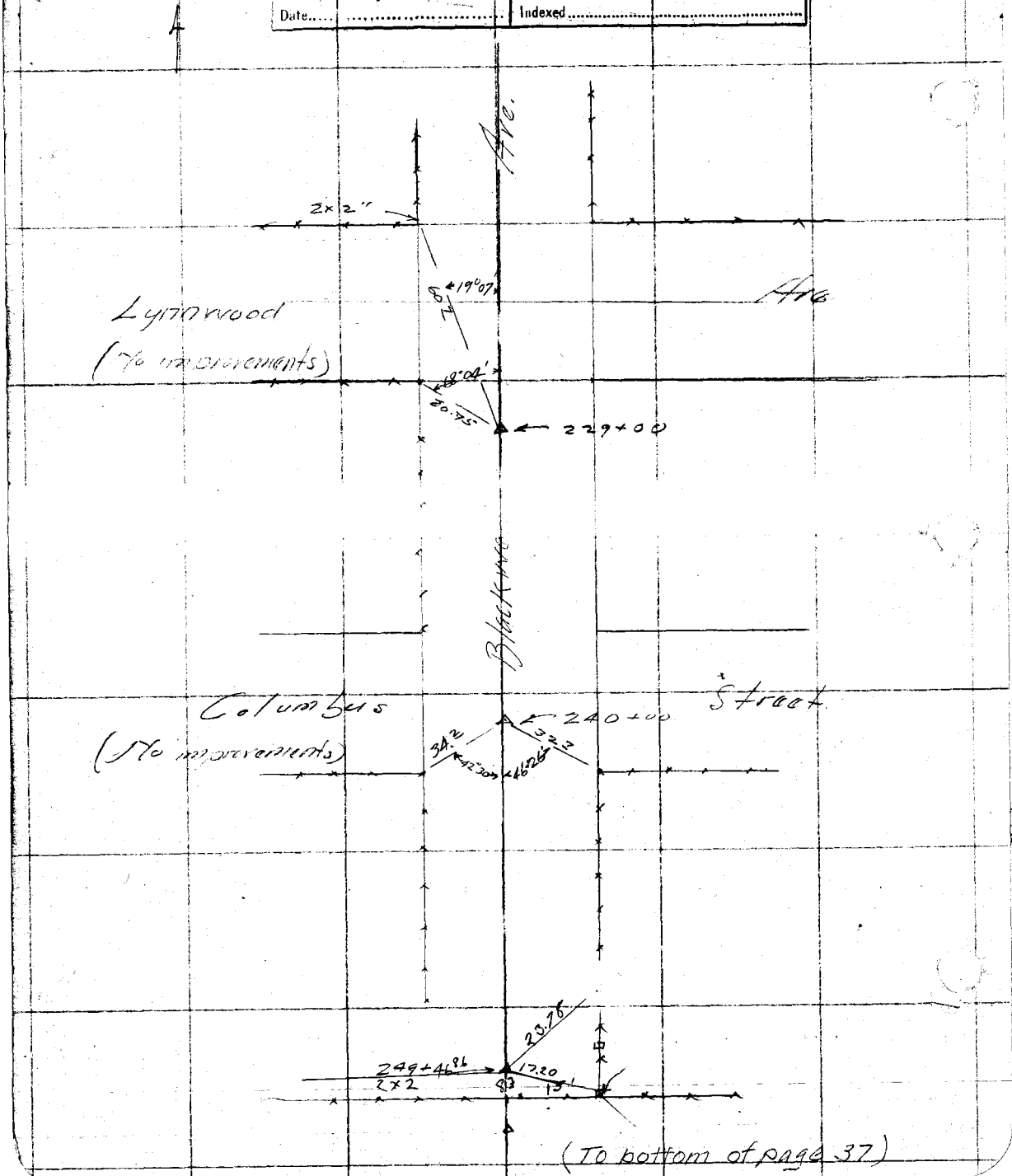

(To bottom of page 37)

Platted by	W.O. No. 237 D.S.O. No.
Date	Location D.D.I. No 12 Watts
Map No.	Surveyed by A.W. Van Fleet
Platting C'k'd by	Date 7-27-26
Date	Indexed ✓

F. B. 217 Pg. 37

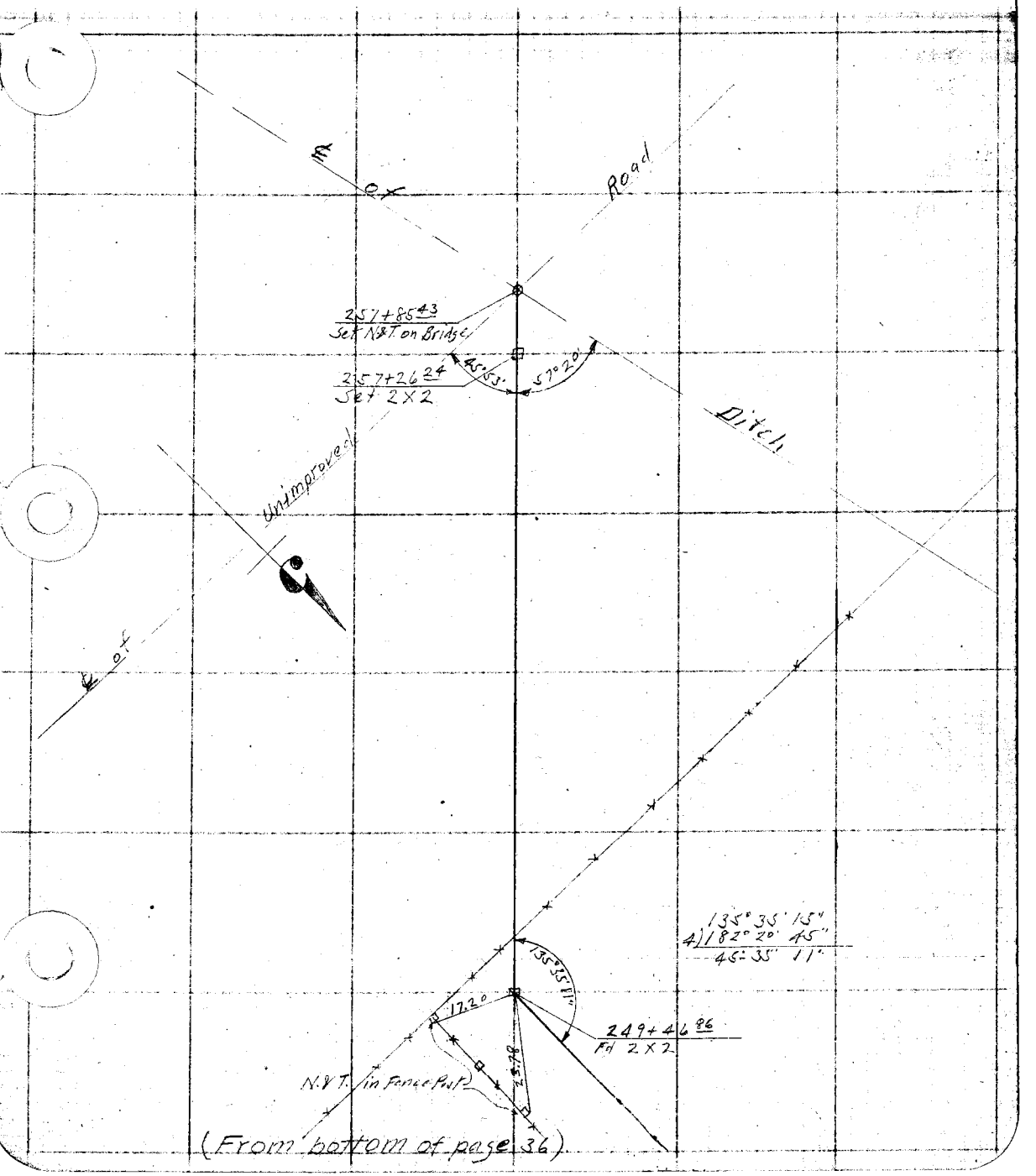

(From bottom of page 36)

B. 217 Pg. 38

Platted by	W.O. No. 237 D.S.O. No.
Date	Location DDI No. 12 Lynwood Rd.
Map No.	Surveyed by A.W. Van Fleet
Platting C'k'd by	Date 7-26-26
Date	Indexed

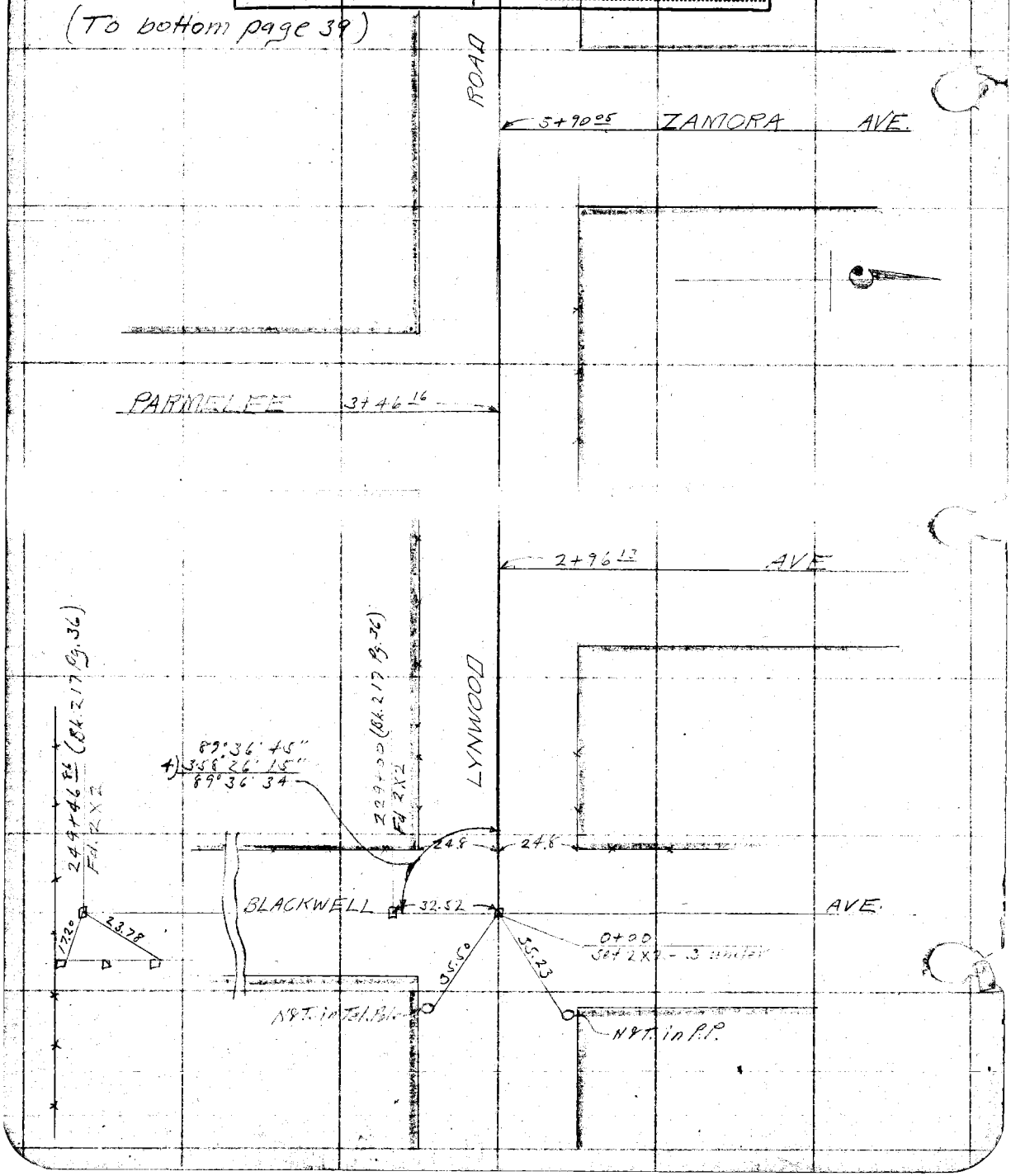

Platted by	W. O. No. 237 D. S. O. No.	F. B. 277 Pg. 39
Date	Location Lynwood Road	
Map No.	Surveyed by [illegible]	
Platting C'k'd by	Date 7-26-26	ALVARO ST.
Date	Indexed	

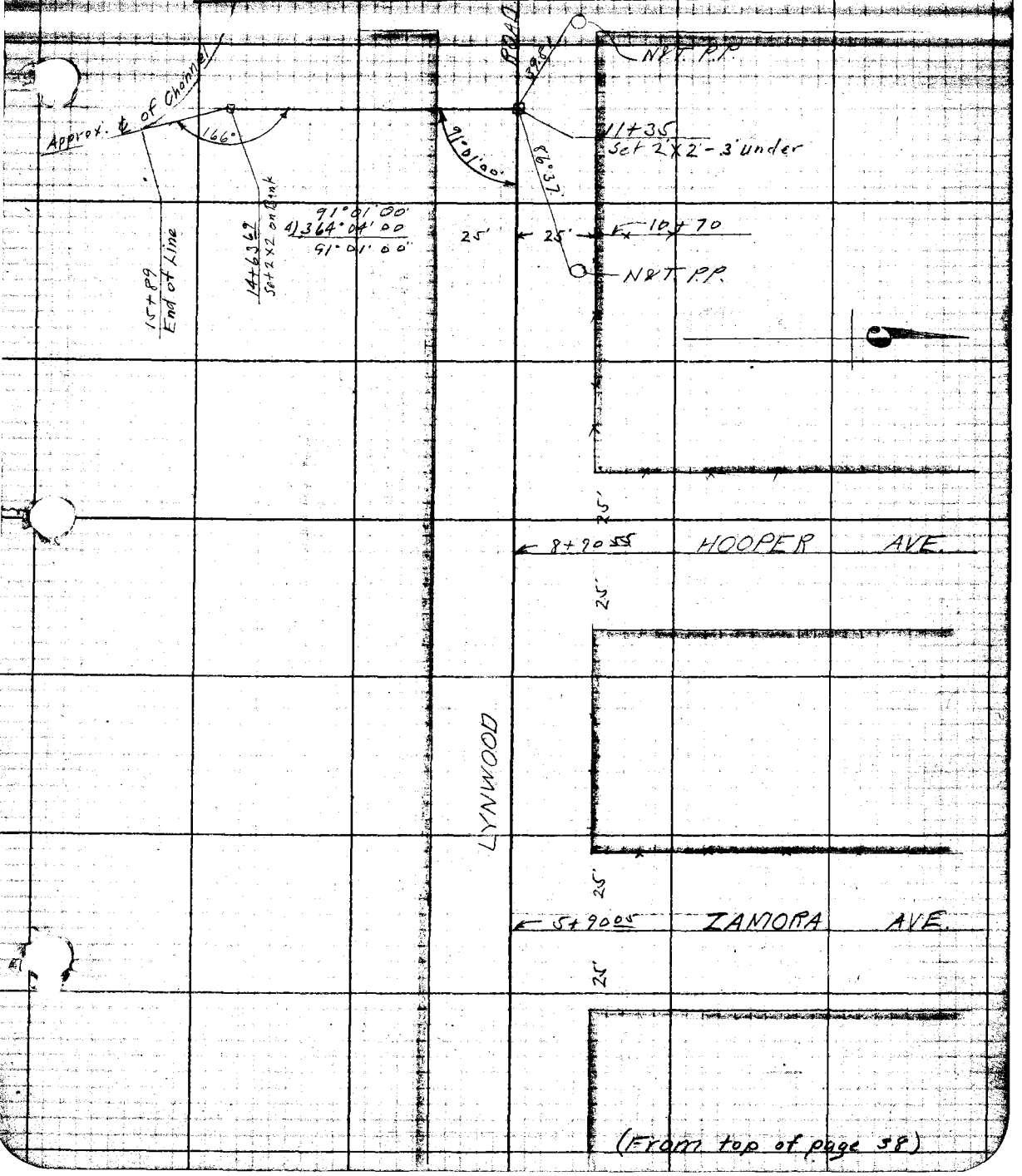

(From top of page 38)

F. B. ..... Pg. .....

Platted by	W. O. No. ..... D. S. O. No. .....
Date	Location .....
Map No.	Surveyed by .....
Platting C'k'd by	Date .....
Date	Indexed .....

Date _____ Notes by _____ Chief Party _____ F. B. 217 Pg. 40

Platted by	W. O. No. _____ S. S. O. No. _____
Date	Location
Map No.	Surveyed by
Platting C'k'd by	Date
Date	Indexed

44.93

22.37
22.54
44.91

42.05

20.95
21.11
42.06

Notes: ANY ADDITIONS OR CHANGES ON THIS SHEET MUST BE MADE OR CIRCLED IN Red. WITH DATE AND NAME OF PERSON MAKING CHANGE.

Do not extend notes this side of this line

RETURN TO
LOS ANGELES COUNTY SURVEYOR

F.B. 41 Pg. _____ Chief Party Notes by _____ Date _____

A 81 No 31

FIGUEROA ST. EXTENTION

MACHADO AVE.

North City Boundary - Washington

to

[illegible]

[illegible]

[illegible]

8806 - [illegible]
88[illegible] - [illegible]
6366 - 66
6327 - 70 to [illegible] incl.
6323 - 76

RETURN TO
LOS ANGELES COUNTY SURVEYOR

Note: ANY ADDITIONS OR CHANGES ON THIS SHEET MUST BE MADE OR CIRCLED IN Red. WITH DATE AND NAME OF PERSON MAKING CHANGE.

Do not extend notes this side of this line

Date _____ Notes by _____ Chief Party _____ F. B 217 PG. 42

Plotted by	W. O. No. 4031 O. S. O. No.
Date	Location Figuera St.
Map No.	Surveyed by G. J. Johnson
Platting C'k'd by	Date Aug. 21 1928
Date	Indexed

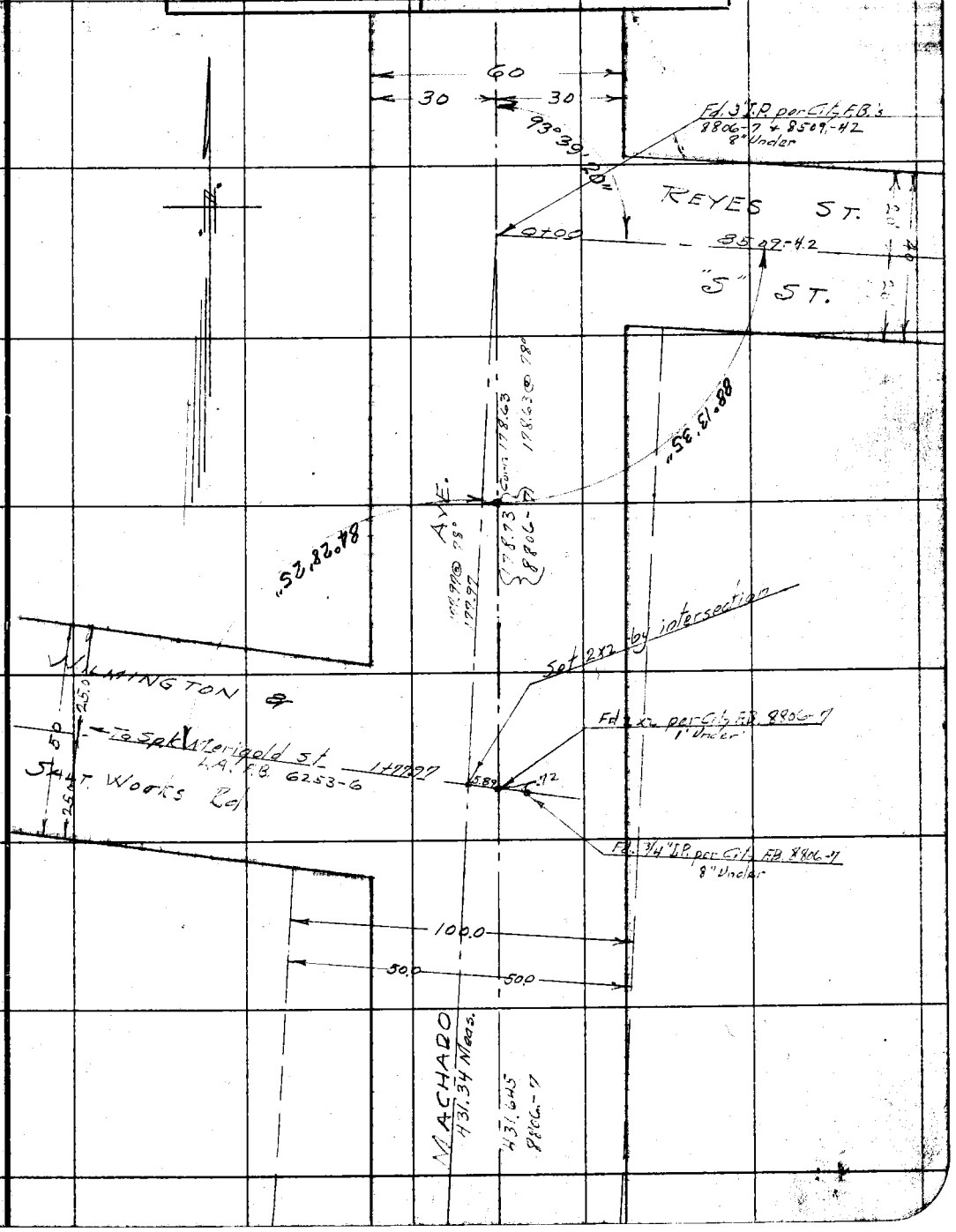

Notes: ANY ADDITIONS OR CHANGES ON THIS SHEET MUST BE MADE OR CIRCLED IN Red. WITH DATE AND NAME OF PERSON MAKING CHANGE.

RETURN TO

LOS ANGELES COUNTY SURVEYOR

Do not extend notes this side of this line

F.B. 43 PG. Chief Party Notes by Date

RETURN TO
LOS ANGELES COUNTY SURVEYOR

Do not extend notes this side of this line

Notes: ANY ADDITIONS OR CHANGES ON THIS SHEET MUST BE MADE OR CIRCLED IN Red. WITH DATE AND NAME OF PERSON MAKING CHANGE.

Date _____ Notes by _____ Chief Party _____ F. B. 217 Pg. 44

Plotted by	W. O. No. 4031 D. S. O. No.
Date	Location Figueroa St.
Map No.	Surveyed by E.V. Johnson
Platting C'k'd by	Date 8-30-28
Date	Indexed

Notes: ANY ADDITIONS OR CHANGES ON THIS SHEET MUST BE MADE OR CIRCLED IN Red. WITH DATE AND NAME OF PERSON MAKING CHANGE.

Do not extend notes this side of this line

RETURN TO LOS ANGELES COUNTY SURVEYOR

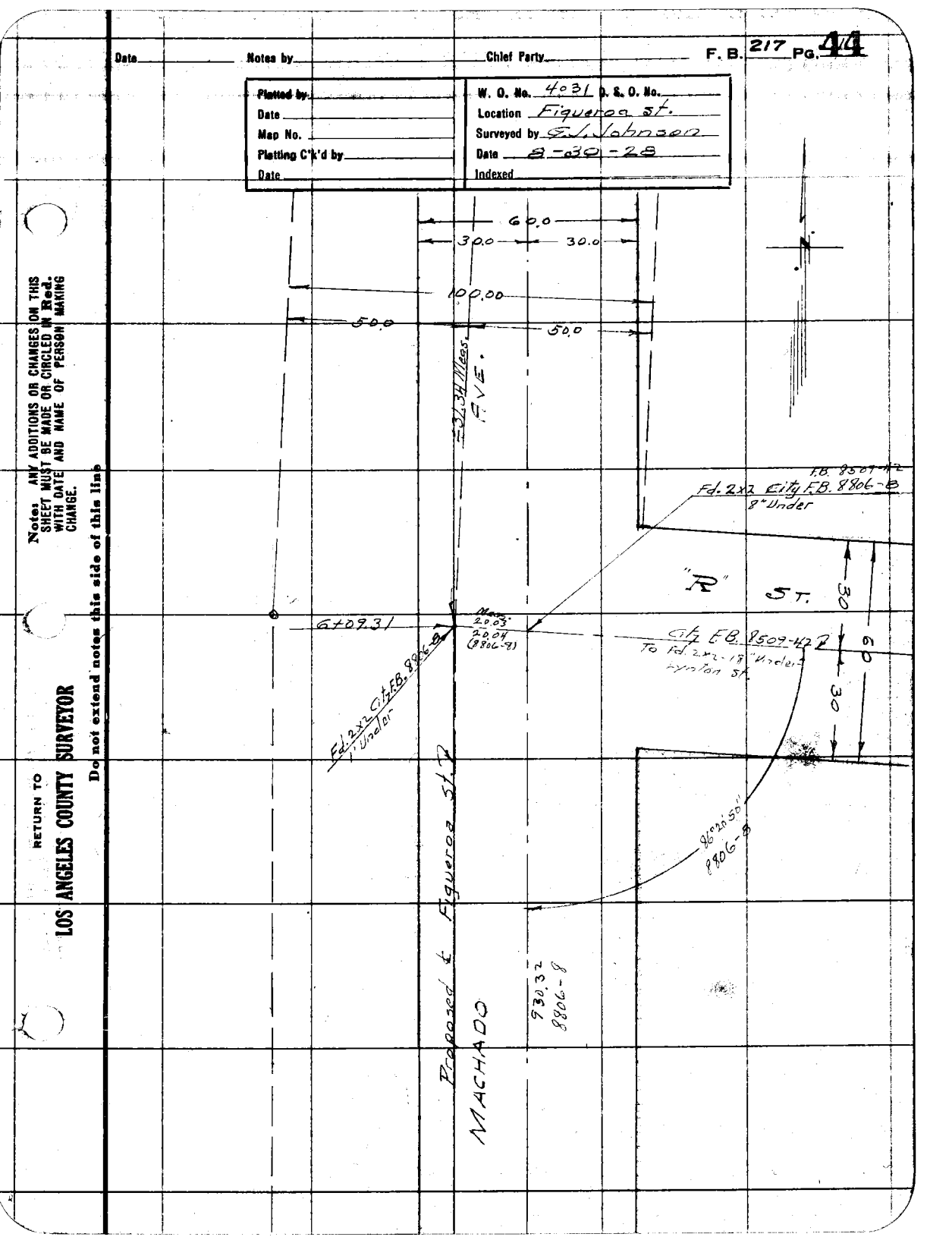

RETURN TO

LOS ANGELES COUNTY SURVEYOR

Note: ANY ADDITIONS OR CHANGES ON THIS SHEET MUST BE MADE OR CIRCLED IN **Red.** WITH DATE AND NAME OF PERSON MAKING CHANGE.

Do not extend notes this side of this line

Date

Notes by

Chief Party

F.B. 47 Pg.

Date _____ Notes by _____ Chief Party _____ F. B. 217 Pg. 46

Platted by	W. O. No. 4031 O. S. O. No.
Date	Location Figueroa St.
Map No.	Surveyed by G. J. Johnson
Platting C'k'd by	Date 8-30-24
Date	Indexed

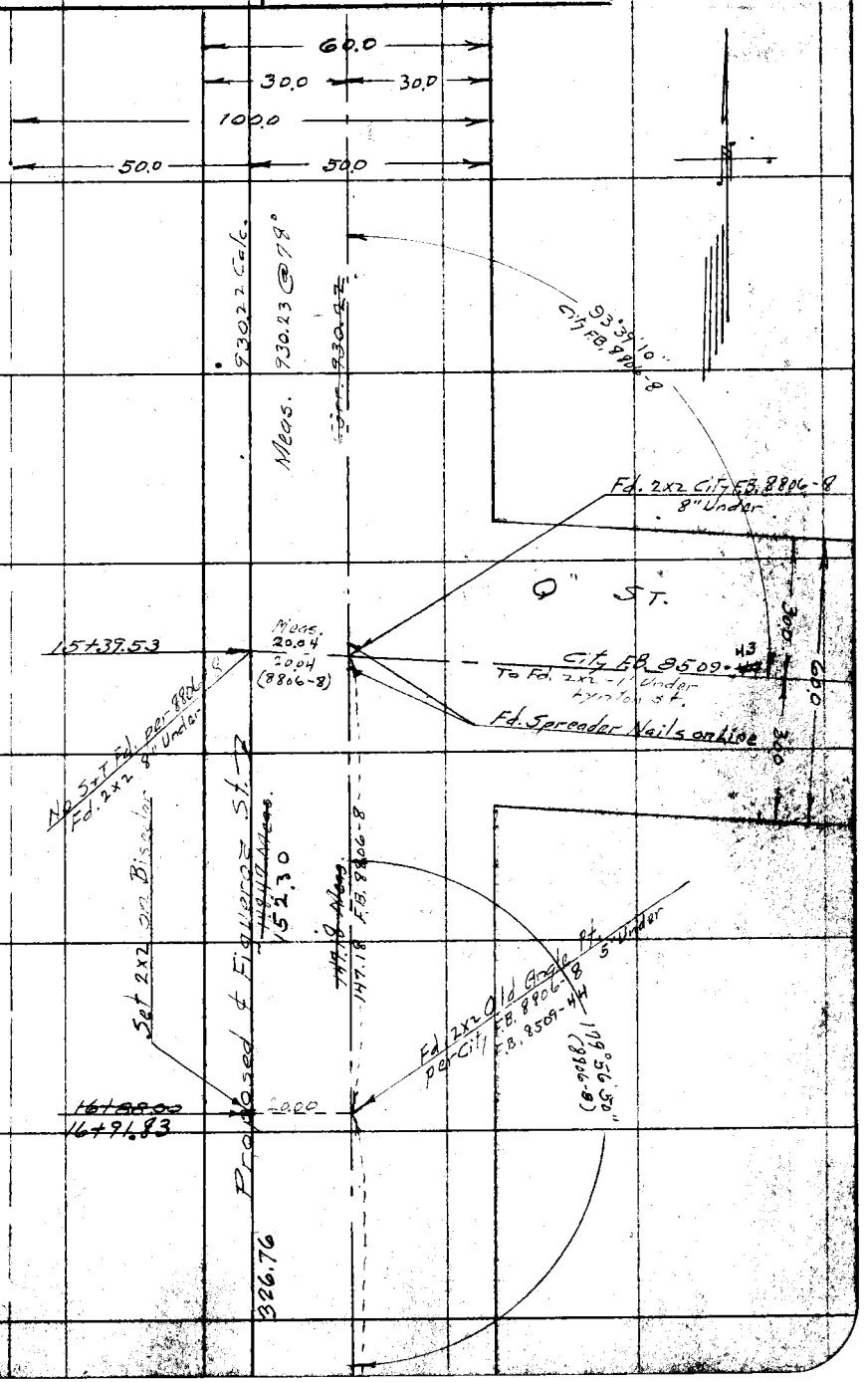

Note: ANY ADDITIONS OR CHANGES ON THIS SHEET MUST BE MADE OR CIRCLED IN Red. WITH DATE AND NAME OF PERSON MAKING CHANGE.

RETURN TO

LOS ANGELES COUNTY SURVEYOR

Do not extend notes this side of this line

F.B. 47 PG. Chief Party Notes by Date

RETURN TO
LOS ANGELES COUNTY SURVEYOR

Do not extend notes this side of this line

Notes: ANY ADDITIONS OR CHANGES ON THIS SHEET MUST BE MADE OR CIRCLED IN Red. WITH DATE AND NAME OF PERSON MAKING CHANGE.

RETURN TO

LOS ANGELES COUNTY SURVEYOR

Note: ANY ADDITIONS OR CHANGES ON THIS SHEET MUST BE MADE OR CIRCLED IN **Red.** WITH DATE AND NAME OF PERSON MAKING CHANGE.

Do not extend notes this side of this line

Date _____ Notes by _____ Chief Party _____ F. B. 214 Pg 43

Plotted by _____
Date _____
Map No. _____
Plotting C'k'd by _____
Date _____

W. O. No. 4031 D. S. O. No. _____
Location Figueroa St.
Surveyed by E. V. Johnson
Date 8-30-28
Indexed

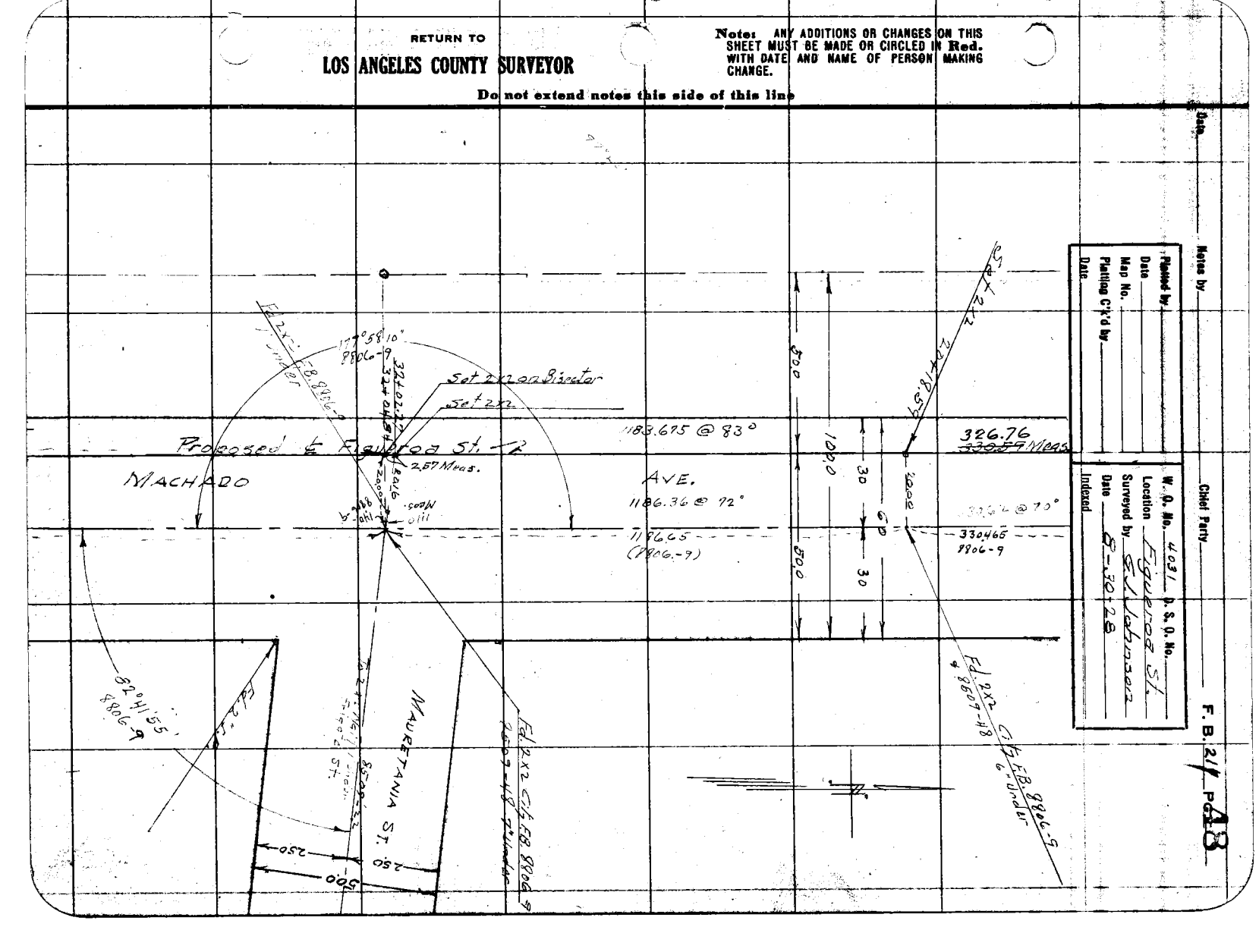

RETURN TO

LOS ANGELES COUNTY SURVEYOR

Note: ANY ADDITIONS OR CHANGES ON THIS SHEET MUST BE MADE OR CIRCLED IN **Red.** WITH DATE AND NAME OF PERSON MAKING CHANGE.

Do not extend notes this side of this line

Chief Party _____ Notes by _____ Date _____

F.B. 77-49 Pg.

Date _____ Notes by _____ Chief Party _____ F. B. 217 Pg. 50

Platted by _____	W. O. No. 4031 D. S. O. No. _____
Date _____	Location Figueroa St
Map No. _____	Surveyed by G. J. Johnson
Platting C'k'd by _____	Date 8-30-48
Date _____	Indexed _____

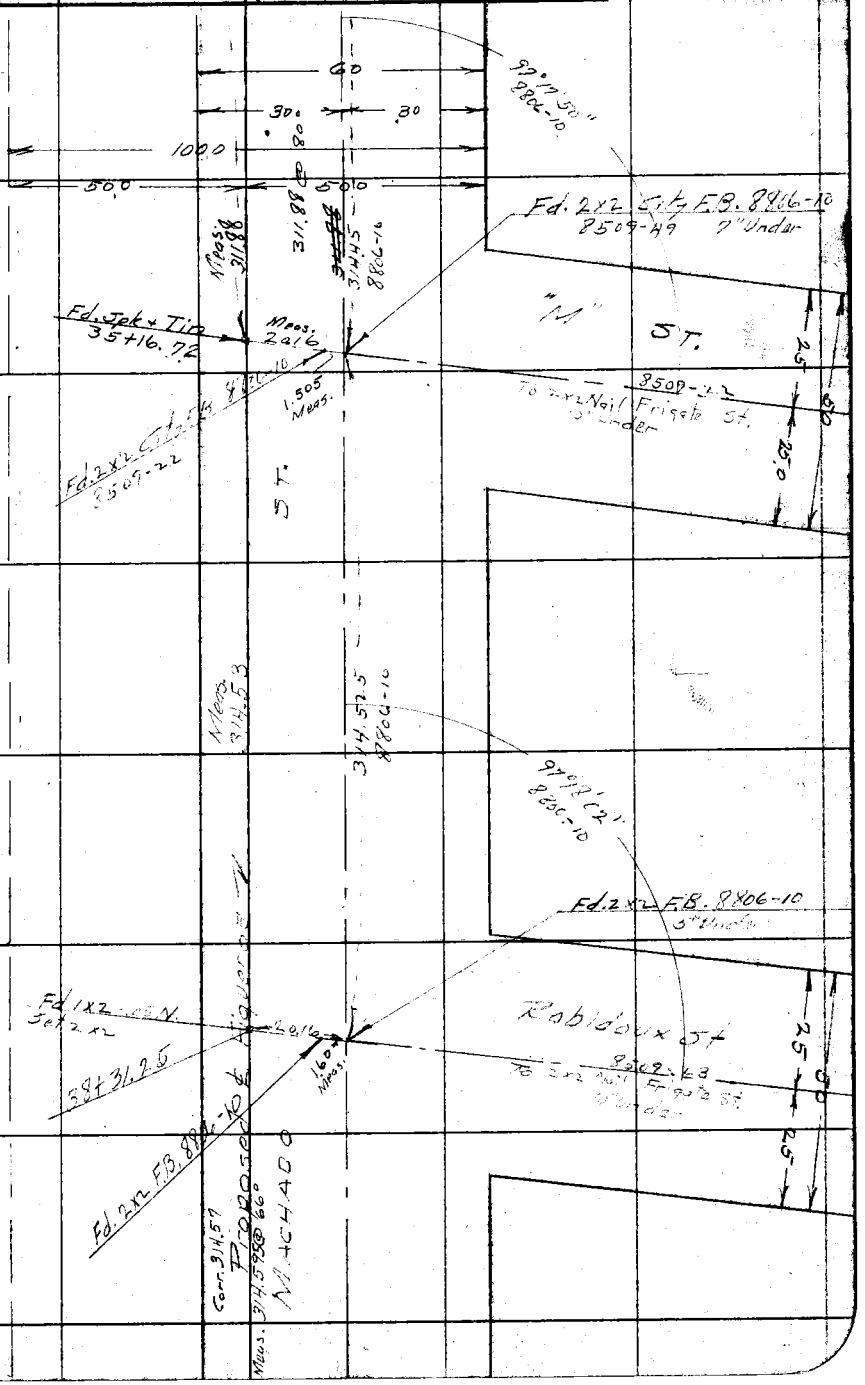

RETURN TO
LOS ANGELES COUNTY SURVEYOR

Notes: ANY ADDITIONS OR CHANGES ON THIS SHEET MUST BE MADE OR CIRCLED IN Red. WITH DATE AND NAME OF PERSON MAKING CHANGE.

Do not extend notes this side of this line

F.B. 51 PG. 217-51 Chief Party Notes by Date

38 31.20
3[illegible].34
[illegible]5.82
319.31
4465.13

RETURN TO
LOS ANGELES COUNTY SURVEYOR

Note: ANY ADDITIONS OR CHANGES ON THIS SHEET MUST BE MADE OR CIRCLED IN Red. WITH DATE AND NAME OF PERSON MAKING CHANGE.

Do not extend notes this side of this line

Date _____ Notes by _____ Chief Party _____ F. B. 217 Pg. 52

Plotted by	W. O. No. 4021 D. S. O. No.
Date	Location Figueroa St.
Map No.	Surveyed by G. J. Johnson
Plotting C'k'd by	Date 9 - 28
Date	Indexed

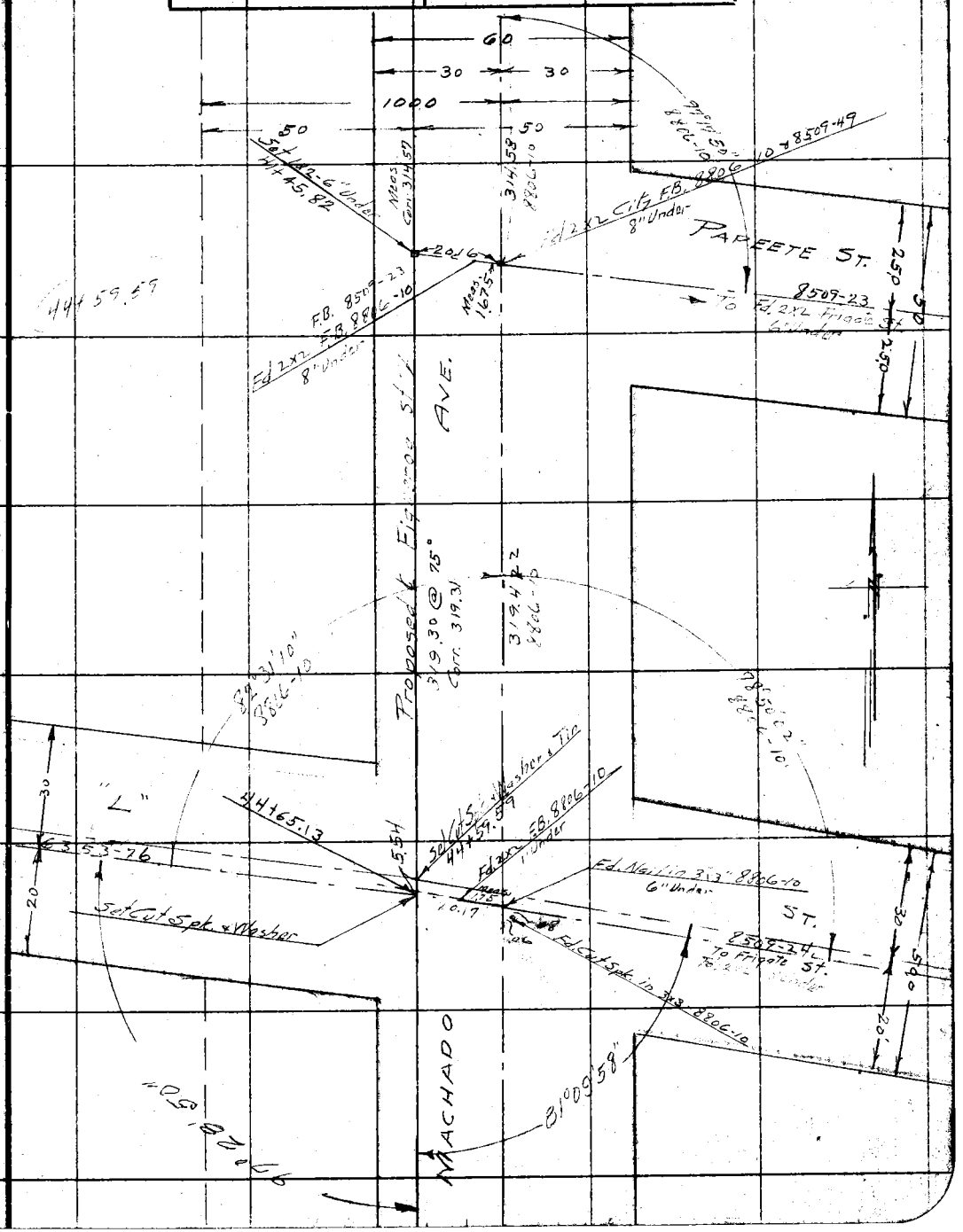

Note: ANY ADDITIONS OR CHANGES ON THIS SHEET MUST BE MADE OR CIRCLED IN Red. WITH DATE AND NAME OF PERSON MAKING CHANGE.

Do not extend notes this side of this line

RETURN TO

LOS ANGELES COUNTY SURVEYOR

F.B. 217 Pg. 53 Chief Party Notes by Date

RETURN TO
LOS ANGELES COUNTY SURVEYOR

Do not extend notes this side of this line

Notes: ANY ADDITIONS OR CHANGES ON THIS SHEET MUST BE MADE OR CIRCLED IN Red. WITH DATE AND NAME OF PERSON MAKING CHANGE.

Date _____ Notes by _____ Chief Party _____ F. B. 217 PG. 54

Platted by _____	W. O. No. 4031 D. S. O. No. _____
Date _____	Location Figueroa St.
Map No. _____	Surveyed by G. J. Johnson
Platting C'k'd by _____	Date Sept 1928
Date _____	Indexed _____

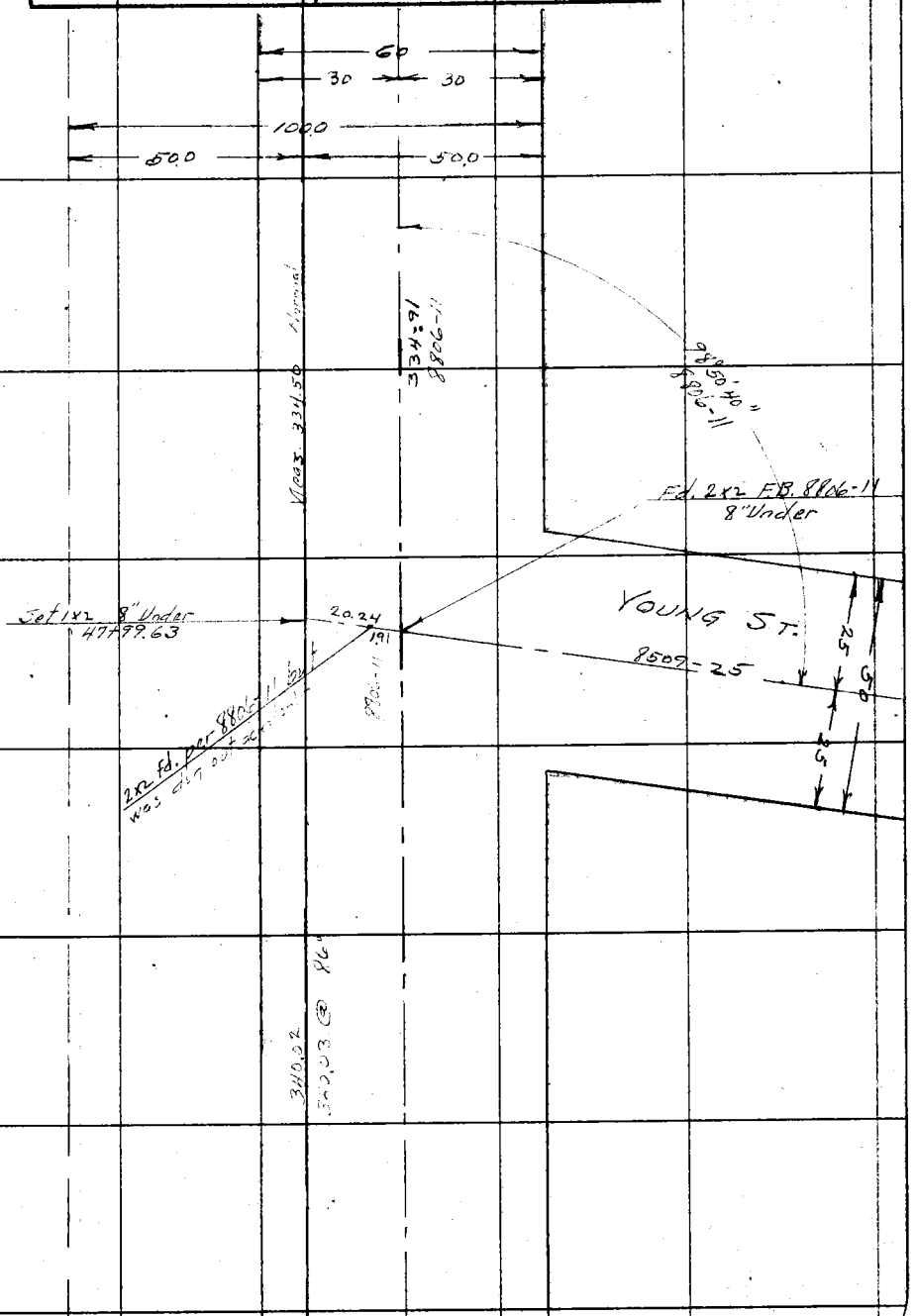

Note: ANY ADDITIONS OR CHANGES ON THIS SHEET MUST BE MADE OR CIRCLED IN Red. WITH DATE AND NAME OF PERSON MAKING CHANGE.

Do not extend notes this side of this line

RETURN TO

LOS ANGELES COUNTY SURVEYOR

F.B. 217 Pg. 55 Chief Party Notes by Date

RETURN TO
LOS ANGELES COUNTY SURVEYOR

Do not extend notes this side of this line

Notes ANY ADDITIONS OR CHANGES ON THIS SHEET MUST BE MADE OR CIRCLED IN Red. WITH DATE AND NAME OF PERSON MAKING CHANGE.

Date _____ Notes by _____ Chief Party _____ F. B. 217 PG. 56

Plotted by	W. O. No. 4021 U. S. O. No.
Date	Location Figueroa St
Map No.	Surveyed by G. J. Johnson
Plotting C'k'd by	Date Sept 1928
Date	Indexed

RETURN TO
LOS ANGELES COUNTY SURVEYOR

Notes: ANY ADDITIONS OR CHANGES ON THIS SHEET MUST BE MADE OR CIRCLED IN Red. WITH DATE AND NAME OF PERSON MAKING CHANGE.

Do not extend notes this side of this line

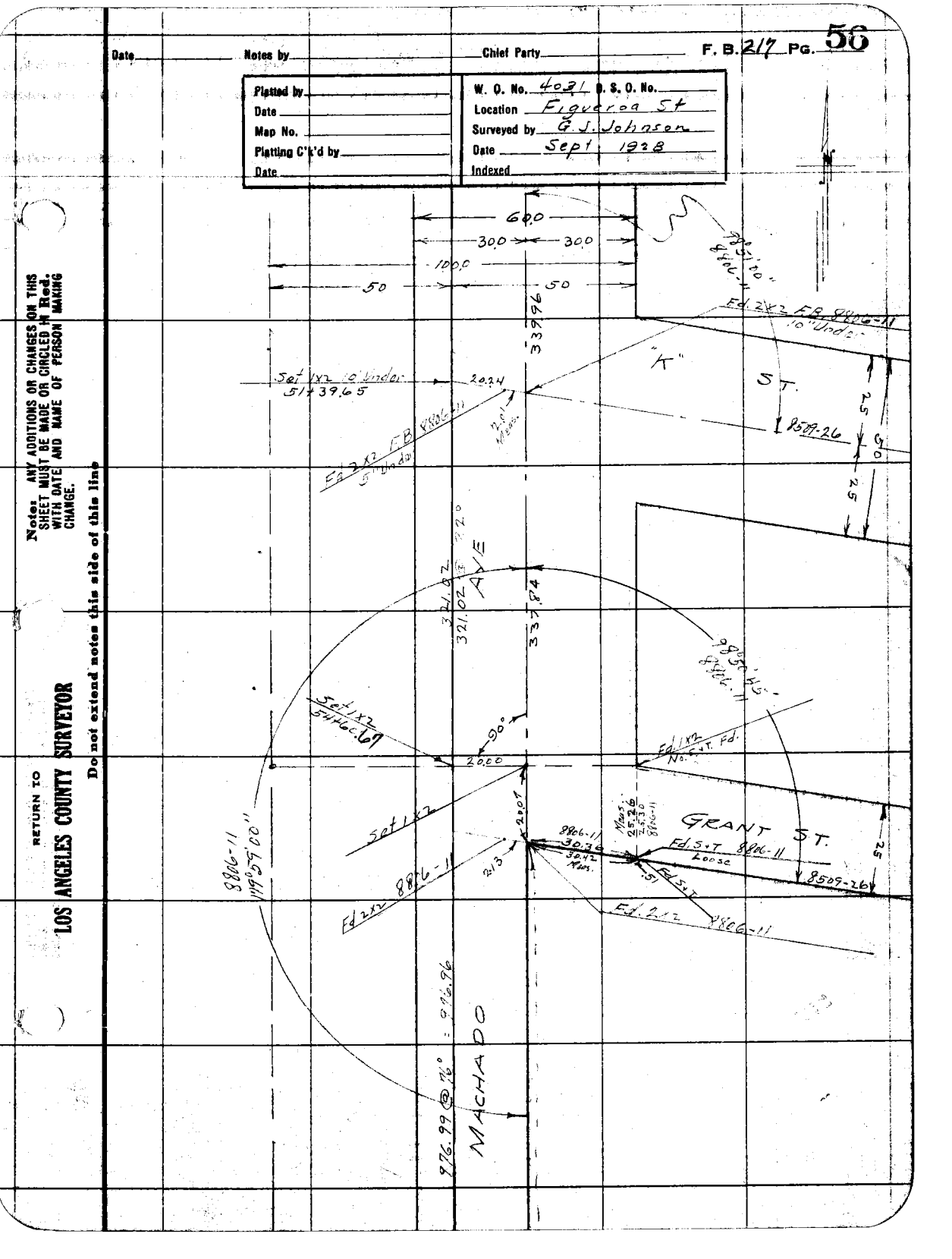

F.B. 217 PG. 57 Chief Party Notes by Date

RETURN TO
LOS ANGELES COUNTY SURVEYOR

Do not extend notes this side of this line

Note: ANY ADDITIONS OR CHANGES ON THIS SHEET MUST BE MADE OR CIRCLED IN Red. WITH DATE AND NAME OF PERSON MAKING CHANGE.

Date _____ Notes by _____ Chief Party _____ F. B. 217 PG. 53

Platted by	W. O. No. 4031 O. S. O. No.
Date	Location Figueroa St
Map No.	Surveyed by G. J. Johnson
Platting C'k'd by	Date Sept - 1928
Date	Indexed

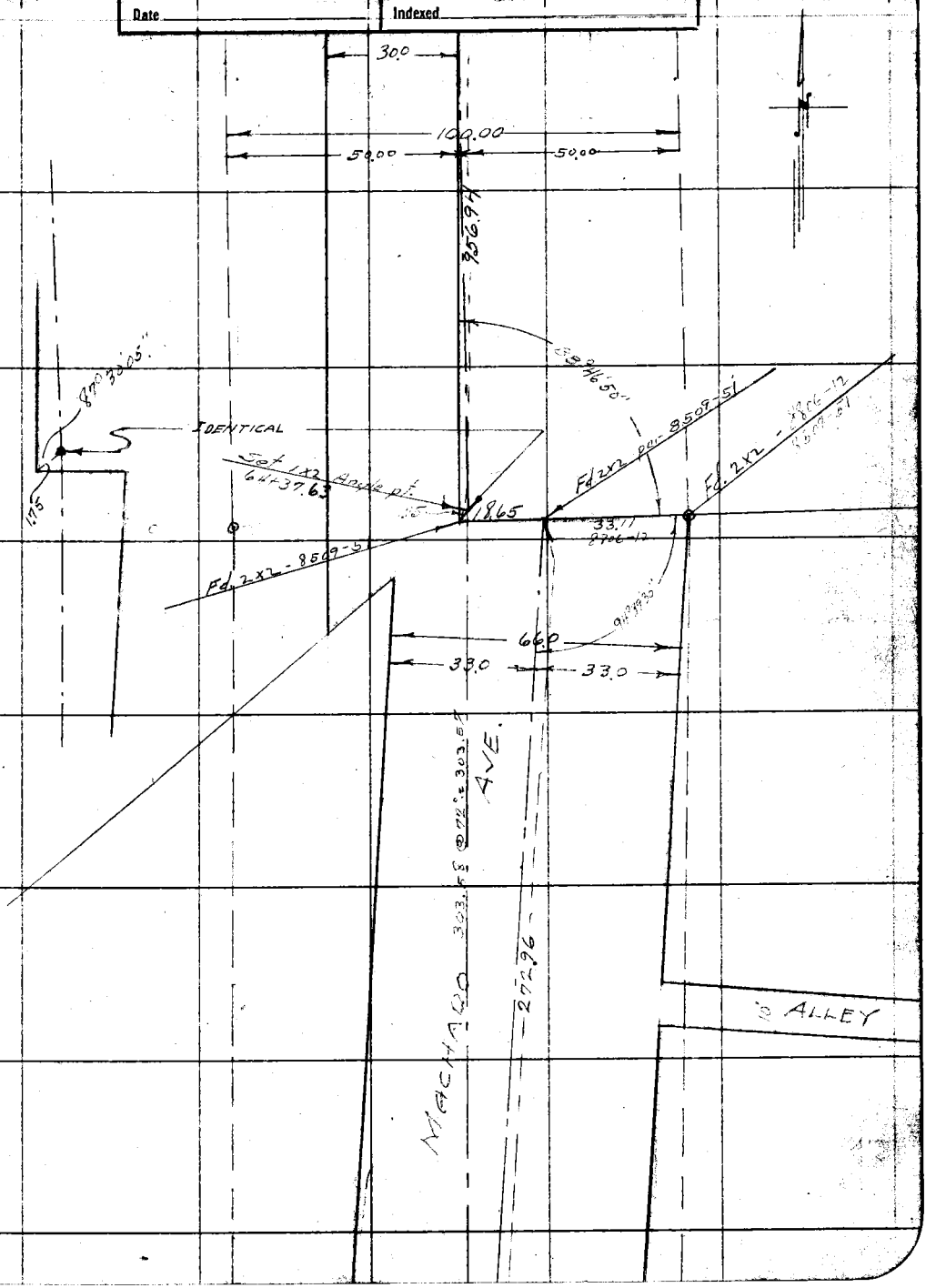

Notes ANY ADDITIONS OR CHANGES ON THIS SHEET MUST BE MADE OR CIRCLED IN Red. WITH DATE AND NAME OF PERSON MAKING CHANGE.

Do not extend notes this side of this line

RETURN TO

LOS ANGELES COUNTY SURVEYOR

F.B. 217 PG. 59 Chief Party Notes by Date

RETURN TO
LOS ANGELES COUNTY SURVEYOR

Do not extend notes this side of this line

Note: ANY ADDITIONS OR CHANGES ON THIS SHEET MUST BE MADE OR CIRCLED IN Red. WITH DATE AND NAME OF PERSON MAKING CHANGE.

RETURN TO

LOS ANGELES COUNTY SURVEYOR

Notes: ANY ADDITIONS OR CHANGES ON THIS SHEET MUST BE MADE OR CIRCLED IN **Red.** WITH DATE AND NAME OF PERSON MAKING CHANGE.

Do not extend notes this side of this line

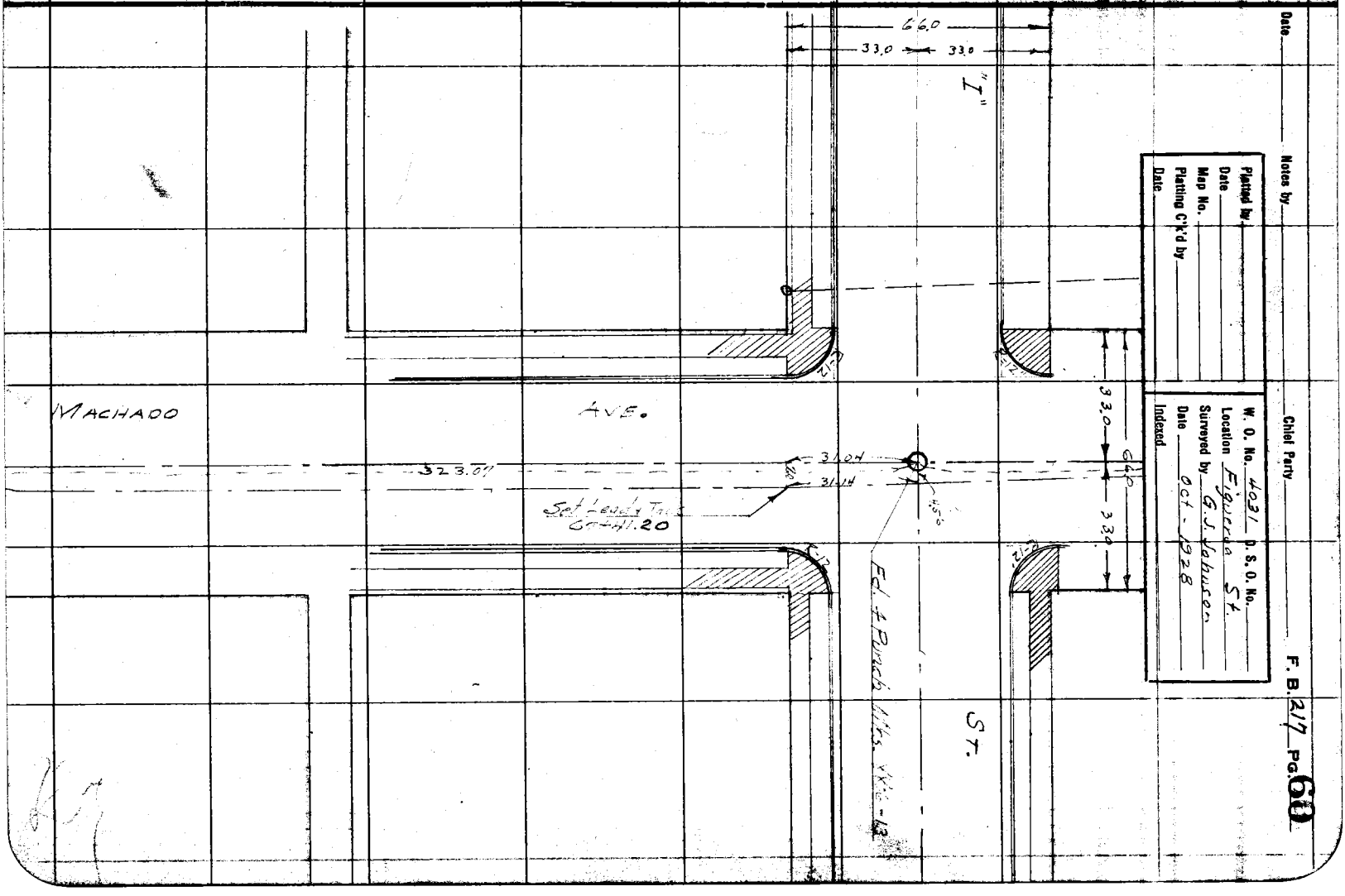

Date

Notes by

Chief Party

F. B. 217 Pg. 60

Platted by

Date

Map No.

Platting C'k'd by

Date

W. O. No. 4031 D. S. O. No.

Location Figueroa St.

Surveyed by G.J. Labuseo

Date Oct - 1928

Indexed

F.B. 217 PG. 61 Chief Party Notes by Date

RETURN TO
LOS ANGELES COUNTY SURVEYOR

Note: ANY ADDITIONS OR CHANGES ON THIS SHEET MUST BE MADE OR CIRCLED IN Red. WITH DATE AND NAME OF PERSON MAKING CHANGE.

Do not extend notes this side of this line

Date _____ Notes by _____ Chief Party _____ F. B. 217 PG. 62

Platted by	W. O. No. 4031 D. S. O. No.
Date	Location Figueroa St.
Map No.	Surveyed by E.L. Johnson
Platting C'k'd by	Date 10-12-28
Date	Indexed

Notes: ANY ADDITIONS OR CHANGES ON THIS SHEET MUST BE MADE OR CIRCLED IN Red. WITH DATE AND NAME OF PERSON MAKING CHANGE.

Do not extend notes this side of this line

RETURN TO LOS ANGELES COUNTY SURVEYOR

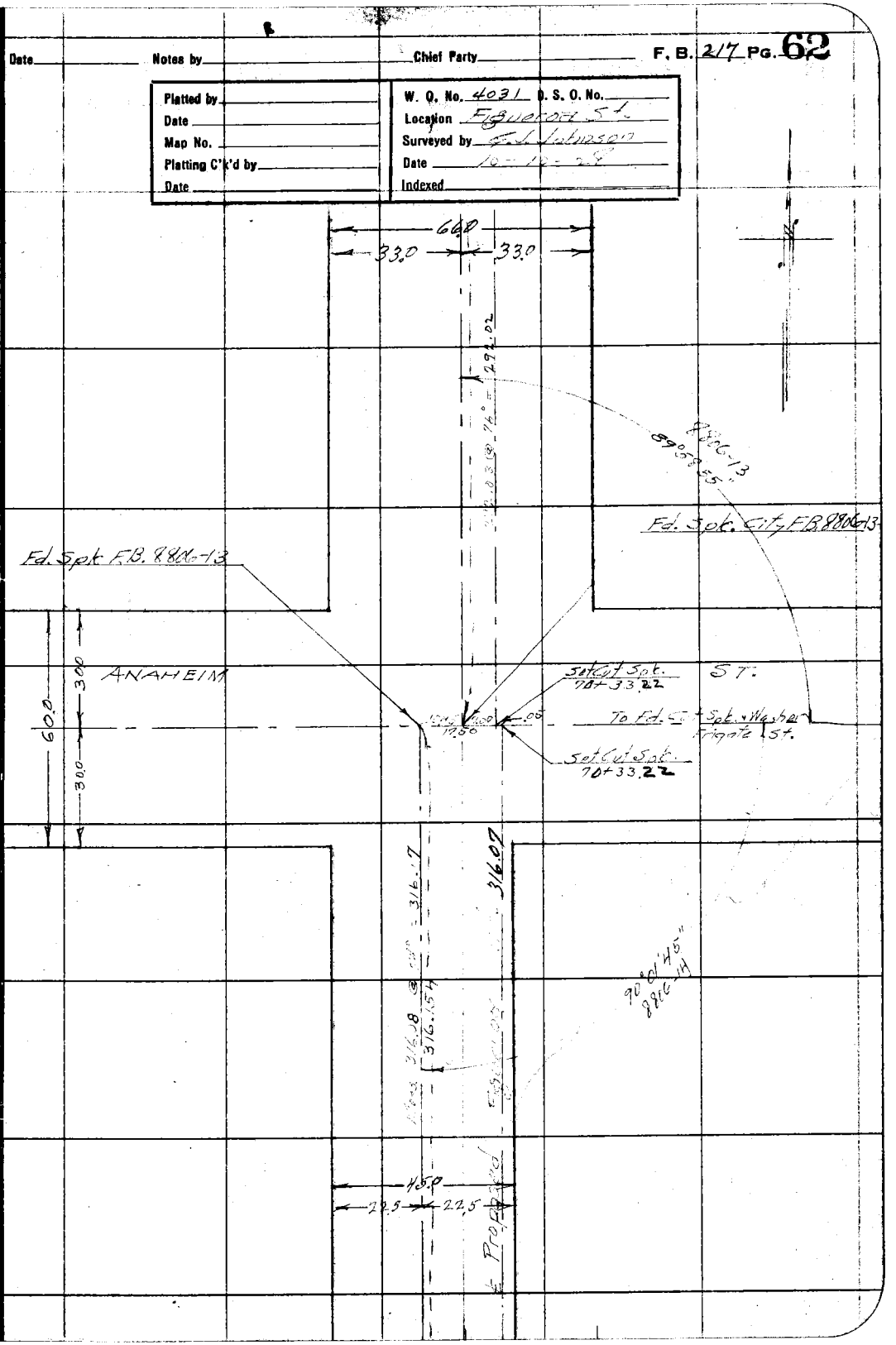

F.B. 217 PG. 63 Chief Party Notes by Date

RETURN TO

LOS ANGELES COUNTY SURVEYOR

Do not extend notes this side of this line

Note: ANY ADDITIONS OR CHANGES ON THIS SHEET MUST BE MADE OR CIRCLED IN Red. WITH DATE AND NAME OF PERSON MAKING CHANGE.

Date _____ Notes by _____ Chief Party _____ F. B. 217 Pg 64

Platted by	W. O. No. 4031 D. S. O. No.
Date	Location Figueroa St.
Map No.	Surveyed by F.L. Johnson
Platting C'k'd by	Date 12-12-27
Date	Indexed

Notes: ANY ADDITIONS OR CHANGES ON THIS SHEET MUST BE MADE OR CIRCLED IN Red. WITH DATE AND NAME OF PERSON MAKING CHANGE.

Do not extend notes this side of this line

RETURN TO LOS ANGELES COUNTY SURVEYOR

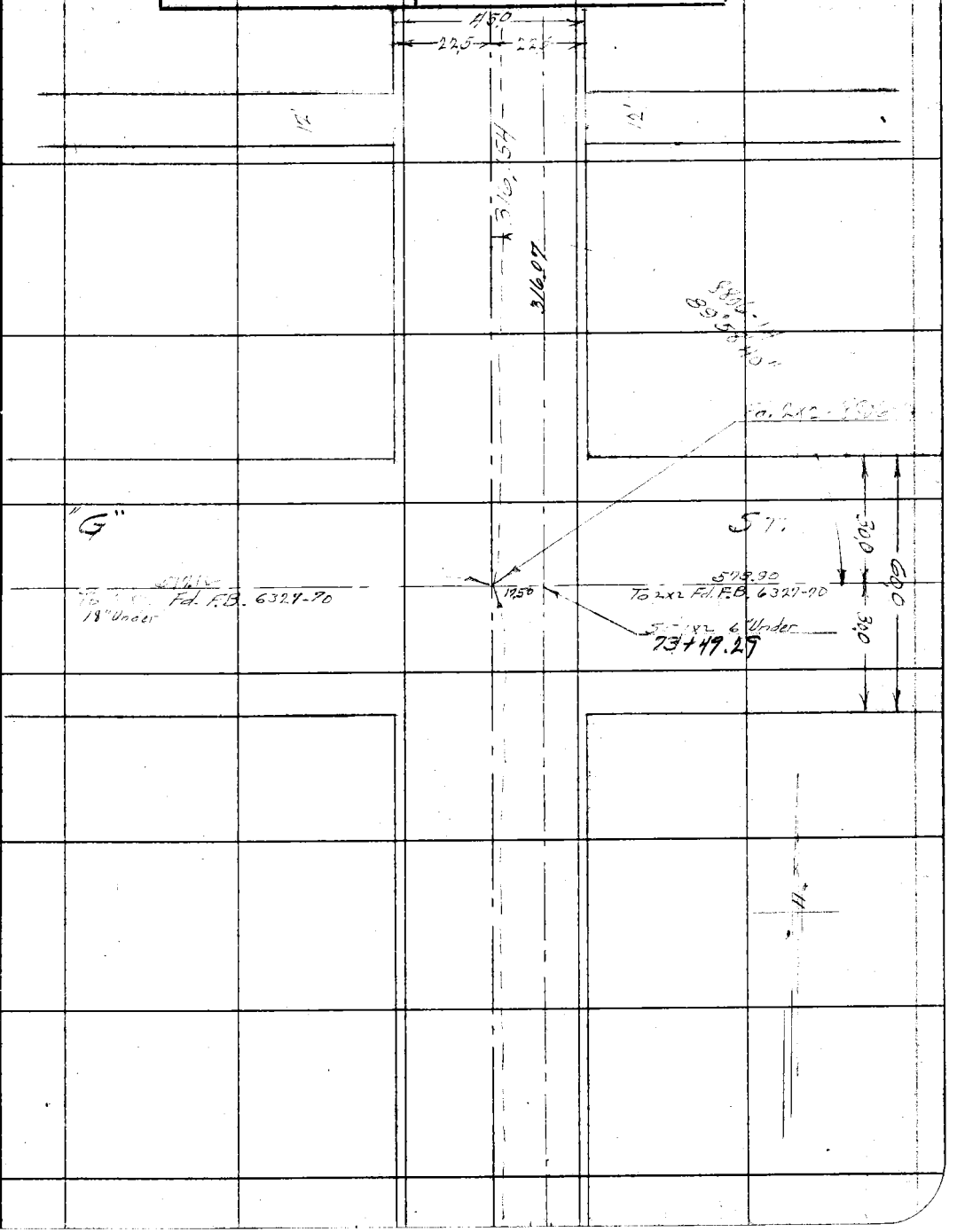

F.B. 217 PG. 65 Chief Party Notes by Date

RETURN TO
LOS ANGELES COUNTY SURVEYOR

Note: ANY ADDITIONS OR CHANGES ON THIS SHEET MUST BE MADE OR CIRCLED IN Red. WITH DATE AND NAME OF PERSON MAKING CHANGE.

Do not extend notes this side of this line

Date _____ Notes by _____ Chief Party _____ F. B. 217 Pg. 66

Platted by _____	W. O. No. 4031 D. S. O. No. _____
Date _____	Location Figueroa St.
Map No. _____	Surveyed by G.J. Johnson
Platting C'k'd by _____	Date [illegible]
Date _____	Indexed _____

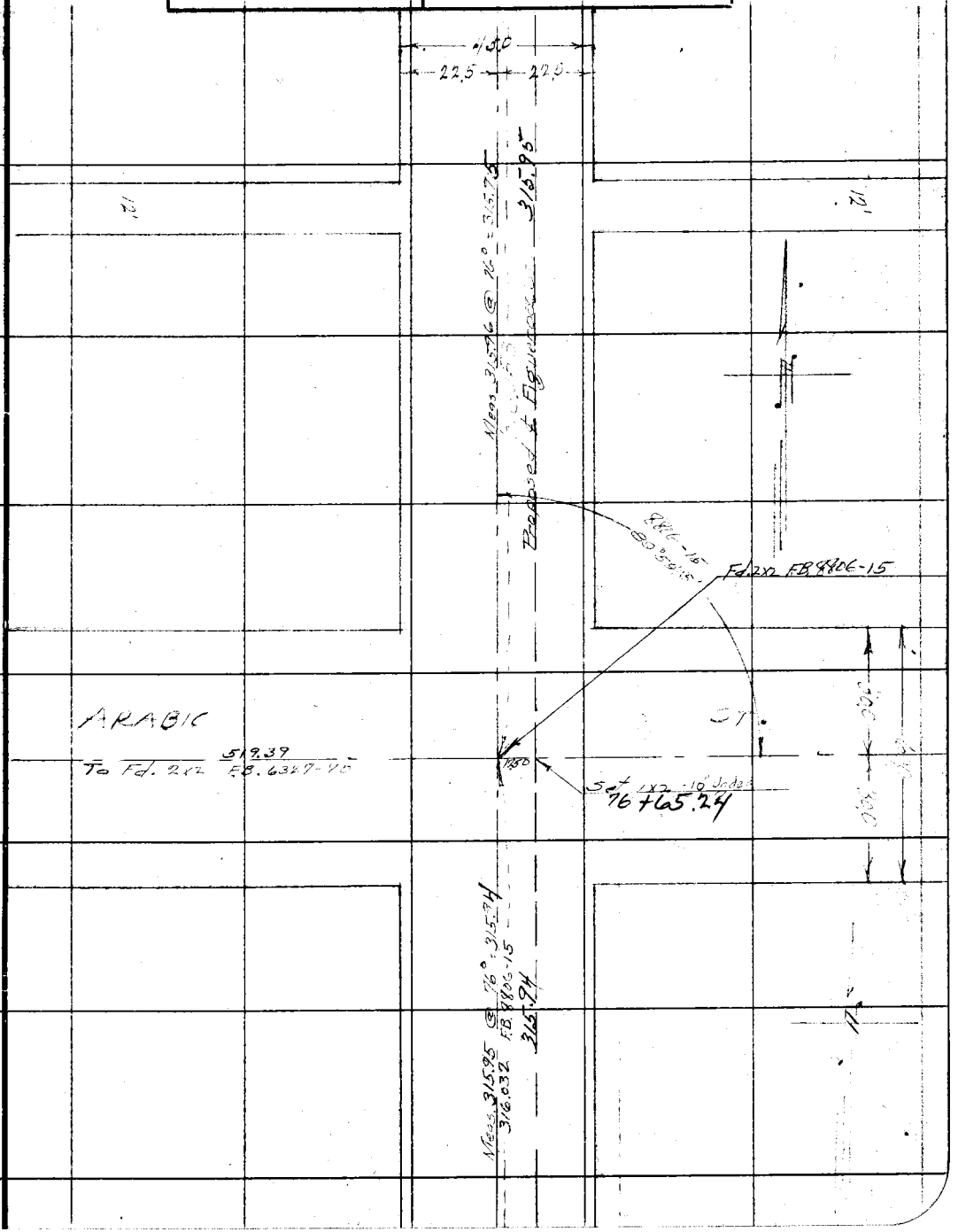

Note: ANY ADDITIONS OR CHANGES ON THIS SHEET MUST BE MADE OR CIRCLED IN Red. WITH DATE AND NAME OF PERSON MAKING CHANGE.

Do not extend notes this side of this line

RETURN TO

LOS ANGELES COUNTY SURVEYOR

F.B. 217 PG. 67 Chief Party Notes by Date

RETURN TO

LOS ANGELES COUNTY SURVEYOR

Do not extend notes this side of this line

Note: ANY ADDITIONS OR CHANGES ON THIS SHEET MUST BE MADE OR CIRCLED IN Red. WITH DATE AND NAME OF PERSON MAKING CHANGE.

Date _____ Notes by _____ Chief Party _____ F. B. 217 Pg 63

Platted by	W. O. No. 4031 D. S. O. No.
Date	Location
Map No.	Surveyed by
Platting C'k'd by	Date
Date	Indexed

Note: ANY ADDITIONS OR CHANGES ON THIS SHEET MUST BE MADE OR CIRCLED IN Red. WITH DATE AND NAME OF PERSON MAKING CHANGE.

Do not extend notes this side of this line

RETURN TO LOS ANGELES COUNTY SURVEYOR



F.B. 217 PG. 69 Chief Party Notes by Date

RETURN TO

LOS ANGELES COUNTY SURVEYOR

Note: ANY ADDITIONS OR CHANGES ON THIS SHEET MUST BE MADE OR CIRCLED IN Red. WITH DATE AND NAME OF PERSON MAKING CHANGE.

Do not extend notes this side of this line

Date _____ Notes by _____ Chief Party _____ F. B. 217 PG. 70

Plotted by _____	W. O. No. 4031 D. S. O. No. _____
Date _____	Location FIGUEROA ST.
Map No. _____	Surveyed by G. L. Johnson
Plotting C'k'd by _____	Date 10/2/08
Date _____	Indexed _____

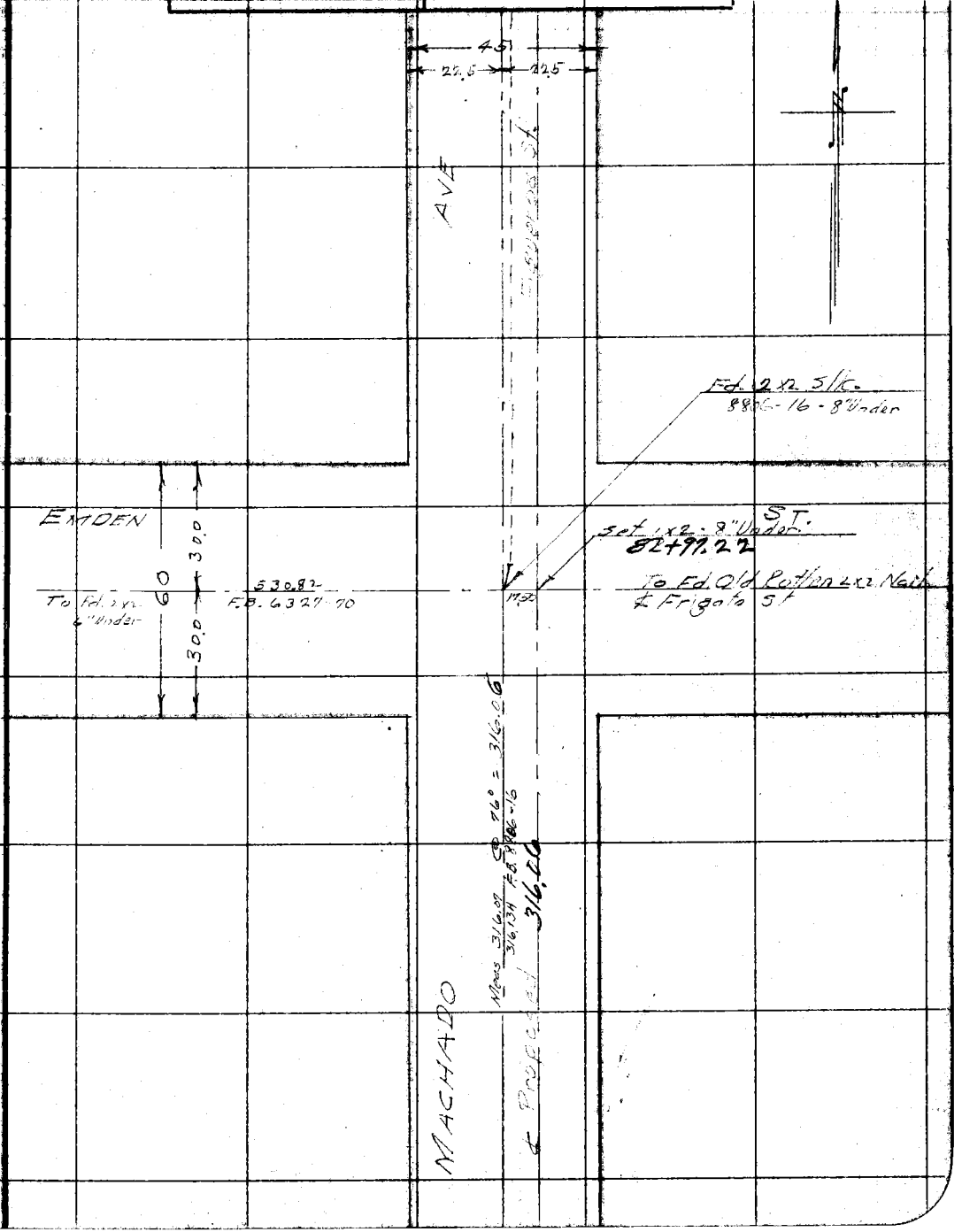

Note: ANY ADDITIONS OR CHANGES ON THIS SHEET MUST BE MADE OR CIRCLED IN Red. WITH DATE AND NAME OF PERSON MAKING CHANGE.

Do not extend notes this side of this line

RETURN TO

LOS ANGELES COUNTY SURVEYOR

F.B. 217 Pg. 71 Chief Party Notes by Date

RETURN TO

LOS ANGELES COUNTY SURVEYOR

Do not extend notes this side of this line

Notes: ANY ADDITIONS OR CHANGES ON THIS SHEET MUST BE MADE OR CIRCLED IN Red. WITH DATE AND NAME OF PERSON MAKING CHANGE.

962 : 3.5

Date _____ Notes by _____ Chief Party _____ F. B. 217 Pg. 72

Platted by	W. O. No. 4031 D. S. O. No.
Date	Location Figueroa St.
Map No.	Surveyed by G. L. Johnson
Platting C'k'd by	Date 12/5/24
Date	Indexed

Notes: ANY ADDITIONS OR CHANGES ON THIS SHEET MUST BE MADE OR CIRCLED IN Red. WITH DATE AND NAME OF PERSON MAKING CHANGE.

Do not extend notes this side of this line

RETURN TO LOS ANGELES COUNTY SURVEYOR

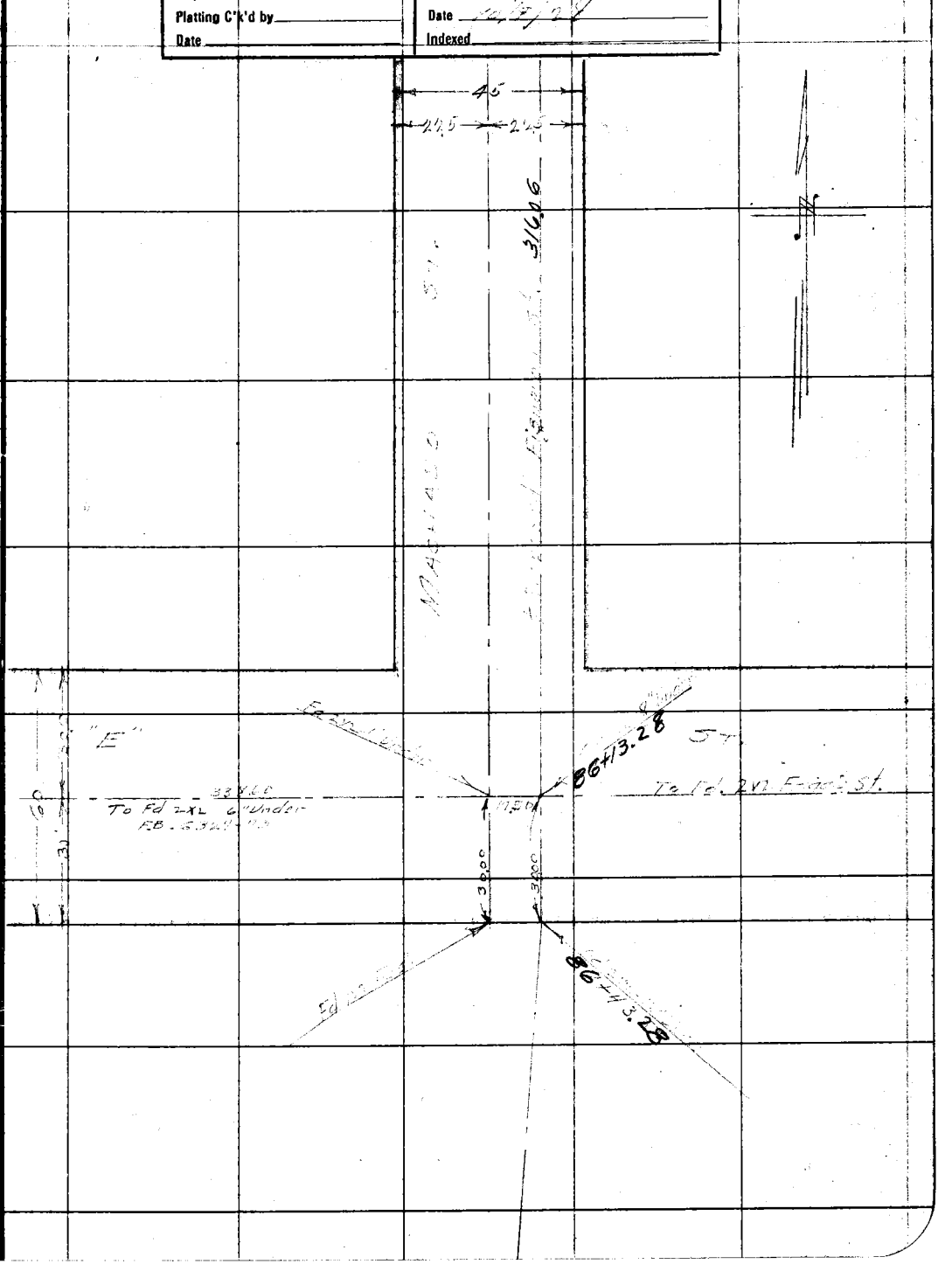

F.B. 217 PG. 73 Chief Party Notes by Date

RETURN TO

LOS ANGELES COUNTY SURVEYOR

Do not extend notes this side of this line

Note: ANY ADDITIONS OR CHANGES ON THIS SHEET MUST BE MADE OR CIRCLED IN Red. WITH DATE AND NAME OF PERSON MAKING CHANGE.

Date _____ Notes by _____ Chief Party _____ F. B. 217 PG. 74

Platted by _____	W. O. No. 4031 D. S. O. No. _____
Date _____	Location FIGUEROA ST.
Map No. _____	Surveyed by G.J. Johnson
Platting C'k'd by _____	Date 10/17/28
Date _____	Indexed _____

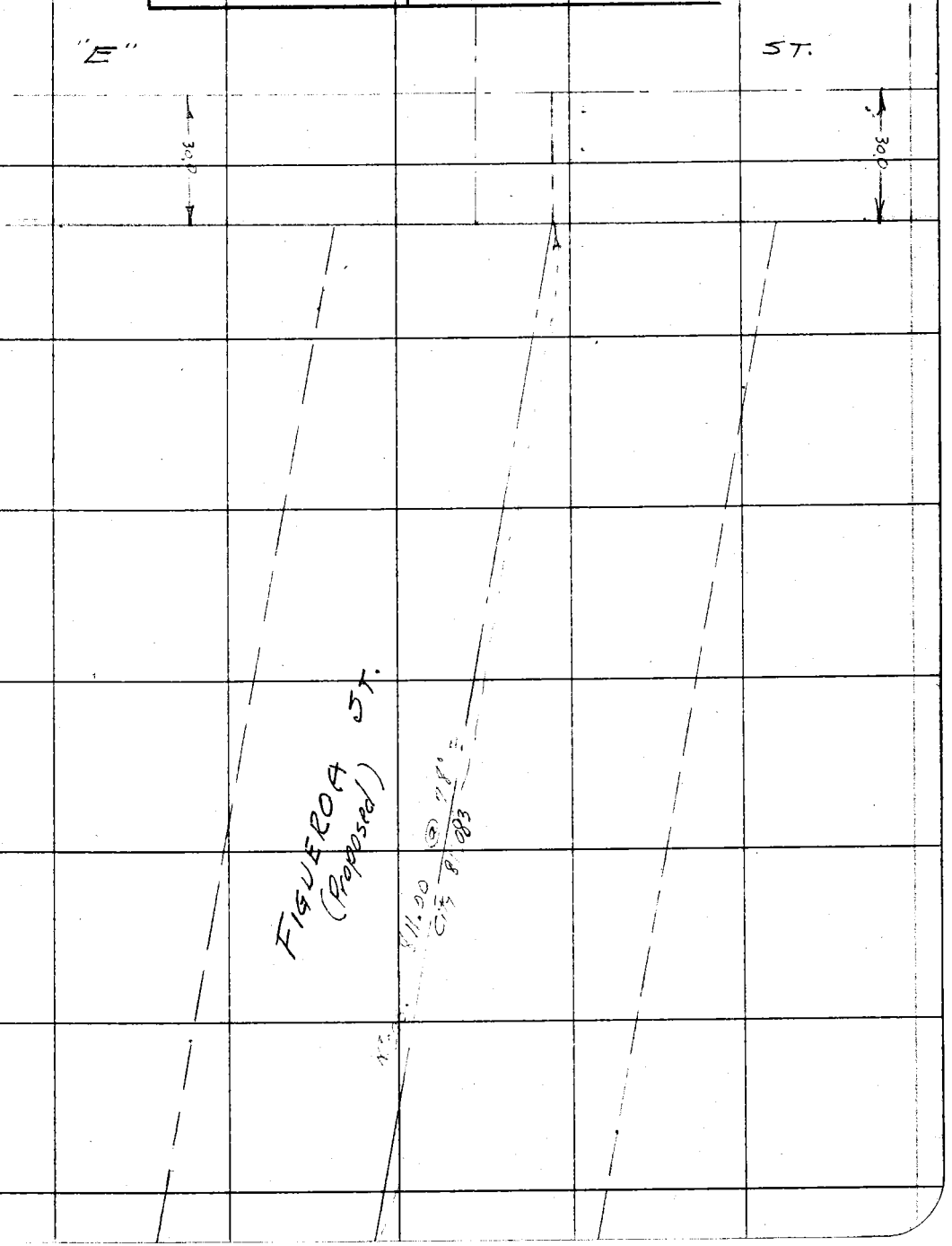

Note: ANY ADDITIONS OR CHANGES ON THIS SHEET MUST BE MADE OR CIRCLED IN Red. WITH DATE AND NAME OF PERSON MAKING CHANGE.

RETURN TO

LOS ANGELES COUNTY SURVEYOR

Do not extend notes this side of this line

F.B. 217 PG. 75 Chief Party Notes by Date

RETURN TO
LOS ANGELES COUNTY SURVEYOR

Note: ANY ADDITIONS OR CHANGES ON THIS SHEET MUST BE MADE OR CIRCLED IN Red. WITH DATE AND NAME OF PERSON MAKING CHANGE.

Do not extend notes this side of this line

Date _____ Notes by _____ Chief Party _____ F. B. 217 PG. 76

Platted by _____	W. O. No. 4031 D. S. O. No. _____
Date _____	Location Figueroa St
Map No. _____	Surveyed by G. J. Johnson
Platting C'k'd by _____	Date Oct - 1928
Date _____	Indexed _____



Note: ANY ADDITIONS OR CHANGES ON THIS SHEET MUST BE MADE OR CIRCLED IN Red. WITH DATE AND NAME OF PERSON MAKING CHANGE.

RETURN TO

LOS ANGELES COUNTY SURVEYOR

Do not extend notes this side of this line

F.B. 217 PG. 77 Chief Party Notes by Date

RETURN TO
LOS ANGELES COUNTY SURVEYOR

Do not extend notes this side of this line

Note: ANY ADDITIONS OR CHANGES ON THIS SHEET MUST BE MADE OR CIRCLED IN Red. WITH DATE AND NAME OF PERSON MAKING CHANGE.

Date _____ Notes by _____ Chief Party _____ F. B. 217 PG. 73

Platted by _____	W. O. No. 4031 D. S. O. No. _____
Date _____	Location Figueroa St
Map No. _____	Surveyed by G. J. Johnson
Platting C'k'd by _____	Date Oct - 1928
Date _____	Indexed _____

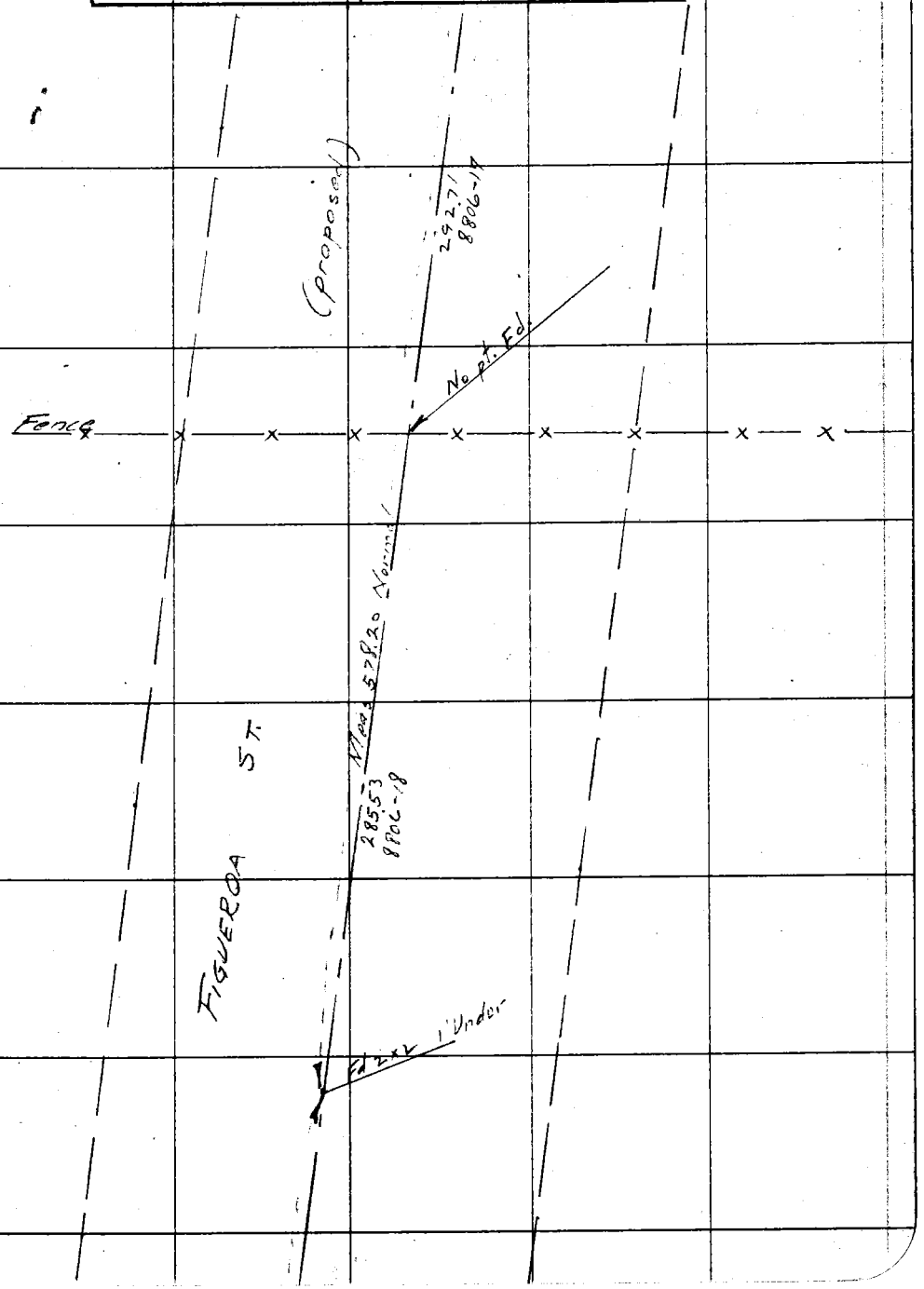

Note: ANY ADDITIONS OR CHANGES ON THIS SHEET MUST BE MADE OR CIRCLED IN Red. WITH DATE AND NAME OF PERSON MAKING CHANGE.

RETURN TO

LOS ANGELES COUNTY SURVEYOR

Do not extend notes this side of this line

F.B. 217 Pg. 79 Chief Party Notes by Date

RETURN TO
LOS ANGELES COUNTY SURVEYOR

Notes: ANY ADDITIONS OR CHANGES ON THIS SHEET MUST BE MADE OR CIRCLED IN Red. WITH DATE AND NAME OF PERSON MAKING CHANGE.

Do not extend notes this side of this line

Date _____ Notes by _____ Chief Party _____ F. B. 217 Pg. 80

Platted by	W. O. No. 4031 D. S. O. No.
Date	Location Figueroa St
Map No.	Surveyed by G. J. Johnson
Platting C'k'd by	Date Oct. 1928
Date	Indexed

Notes: ANY ADDITIONS OR CHANGES ON THIS SHEET MUST BE MADE OR CIRCLED IN Red. WITH DATE AND NAME OF PERSON MAKING CHANGE.

Do not extend notes this side of this line

RETURN TO
LOS ANGELES COUNTY SURVEYOR

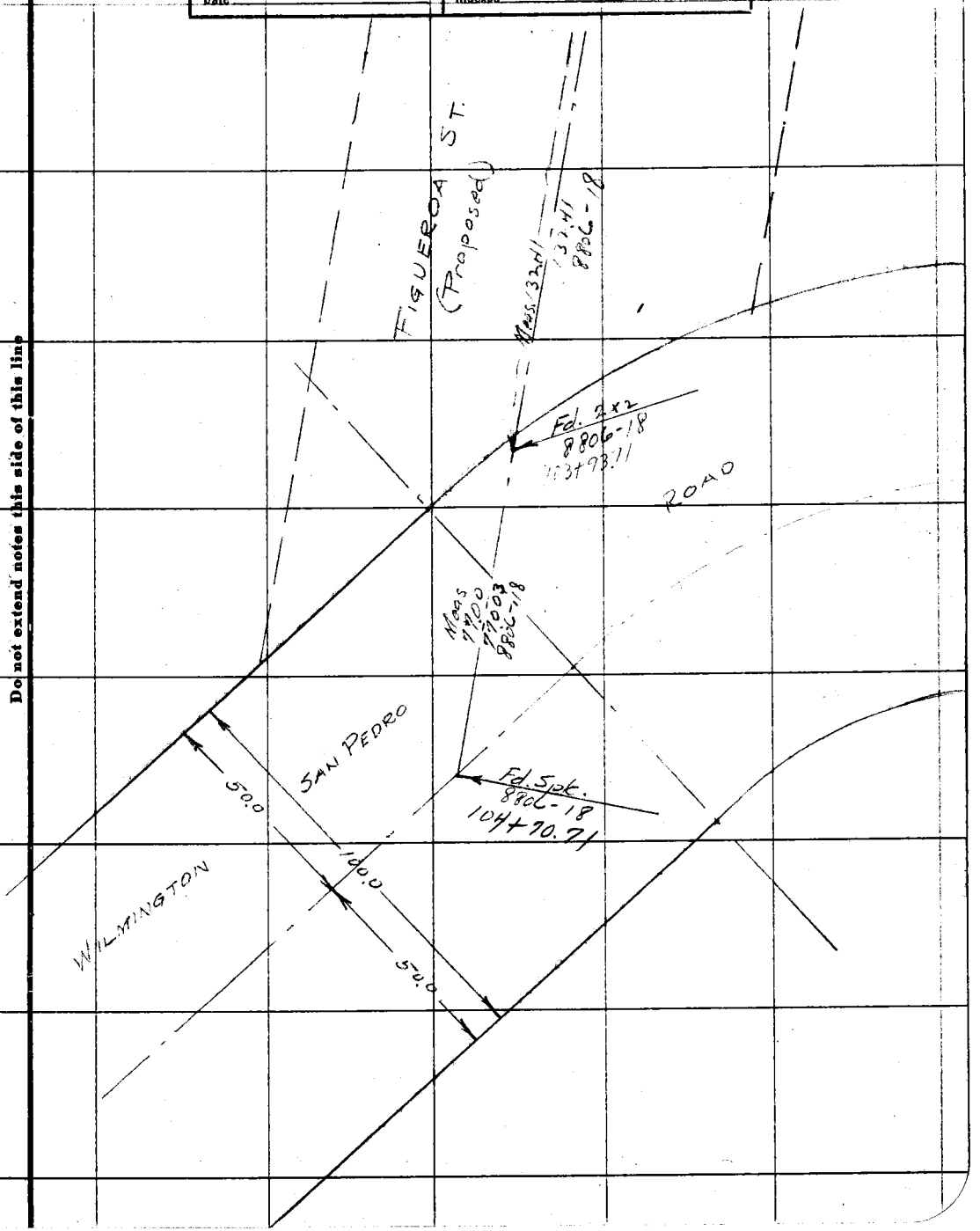

F.B. 217 PG. 81 Chief Party Notes by Date

RETURN TO
LOS ANGELES COUNTY SURVEYOR

Do not extend notes this side of this line

Note: ANY ADDITIONS OR CHANGES ON THIS SHEET MUST BE MADE OR CIRCLED IN Red. WITH DATE AND NAME OF PERSON MAKING CHANGE.

RETURN TO

LOS ANGELES COUNTY SURVEYOR

Notes: ANY ADDITIONS OR CHANGES ON THIS SHEET MUST BE MADE OR CIRCLED IN Red. WITH DATE AND NAME OF PERSON MAKING CHANGE.

Do not extend notes this side of this line

Copy L.A.F.B. 8509-42

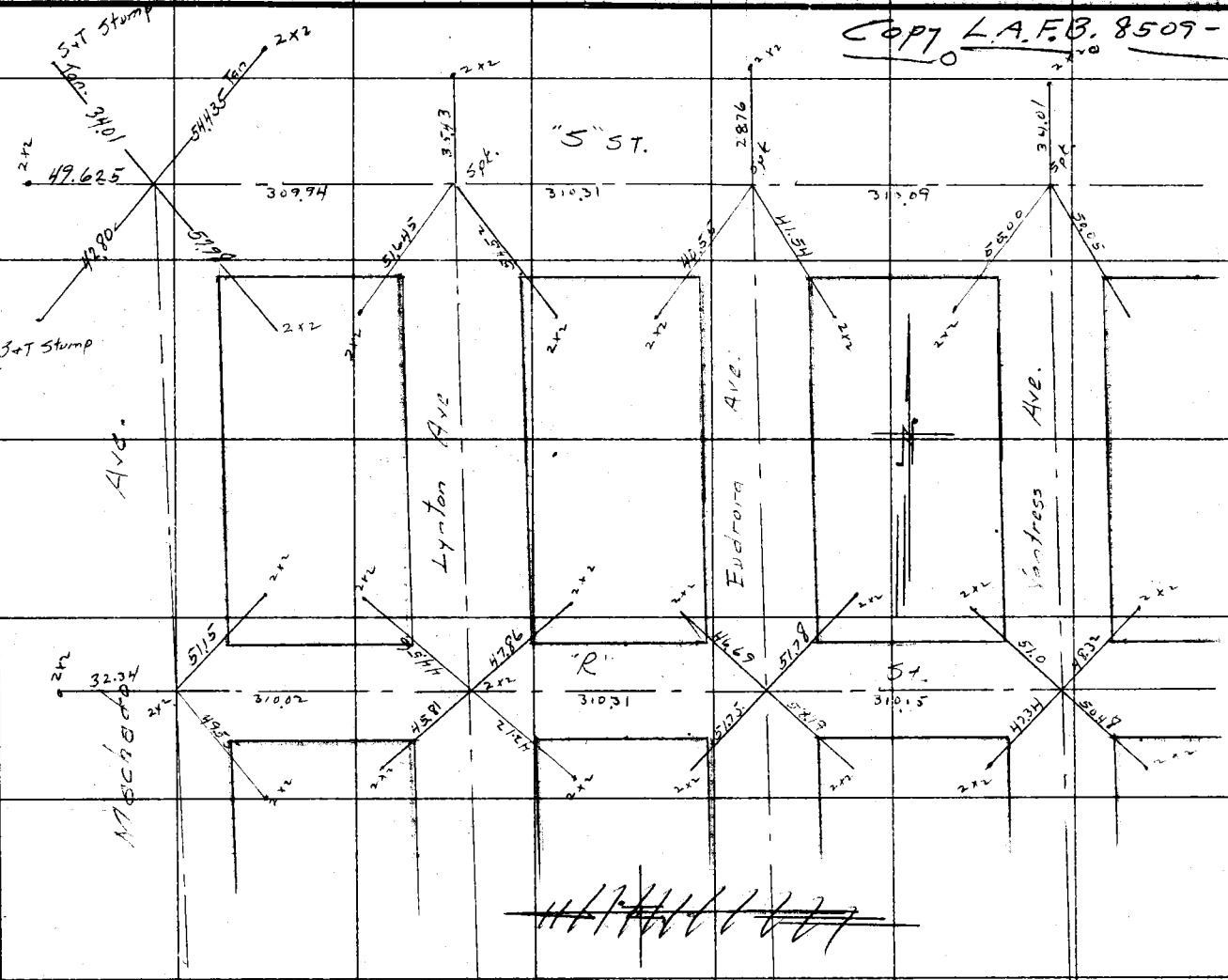

Notes by _____ Date _____ Chief Party _____

Plotted by _____
Date _____
Map No. _____
Plotting C'k'd by _____
Date _____

W. O. No. 4037 B. S. O. No. _____
Location Figueroa St
Surveyed by G. J. Johnson
Date Oct. 1928
Indexed _____

F. B. 214 Pg. 82

F.B. _____ Pg. 83 _____ Chief Party _____ Notes by _____ Date _____

RETURN TO

LOS ANGELES COUNTY SURVEYOR

Do not extend notes this side of this line

Note: ANY ADDITIONS OR CHANGES ON THIS SHEET MUST BE MADE OR CIRCLED IN Red. WITH DATE AND NAME OF PERSON MAKING CHANGE.

Date _____ Notes by _____ Chief Party _____ F. B. 217 Pg. 81

Platted by	W. O. No. 4931 D. S. O. No.
Date	Location Figueroa St.
Map No.	Surveyed by G. J. Johnson
Platting C'k'd by	Date Oct - 1928
Date	Indexed

Notes: ANY ADDITIONS OR CHANGES ON THIS SHEET MUST BE MADE OR CIRCLED IN Red. WITH DATE AND NAME OF PERSON MAKING CHANGE.

Do not extend notes this side of this line

RETURN TO
LOS ANGELES COUNTY SURVEYOR

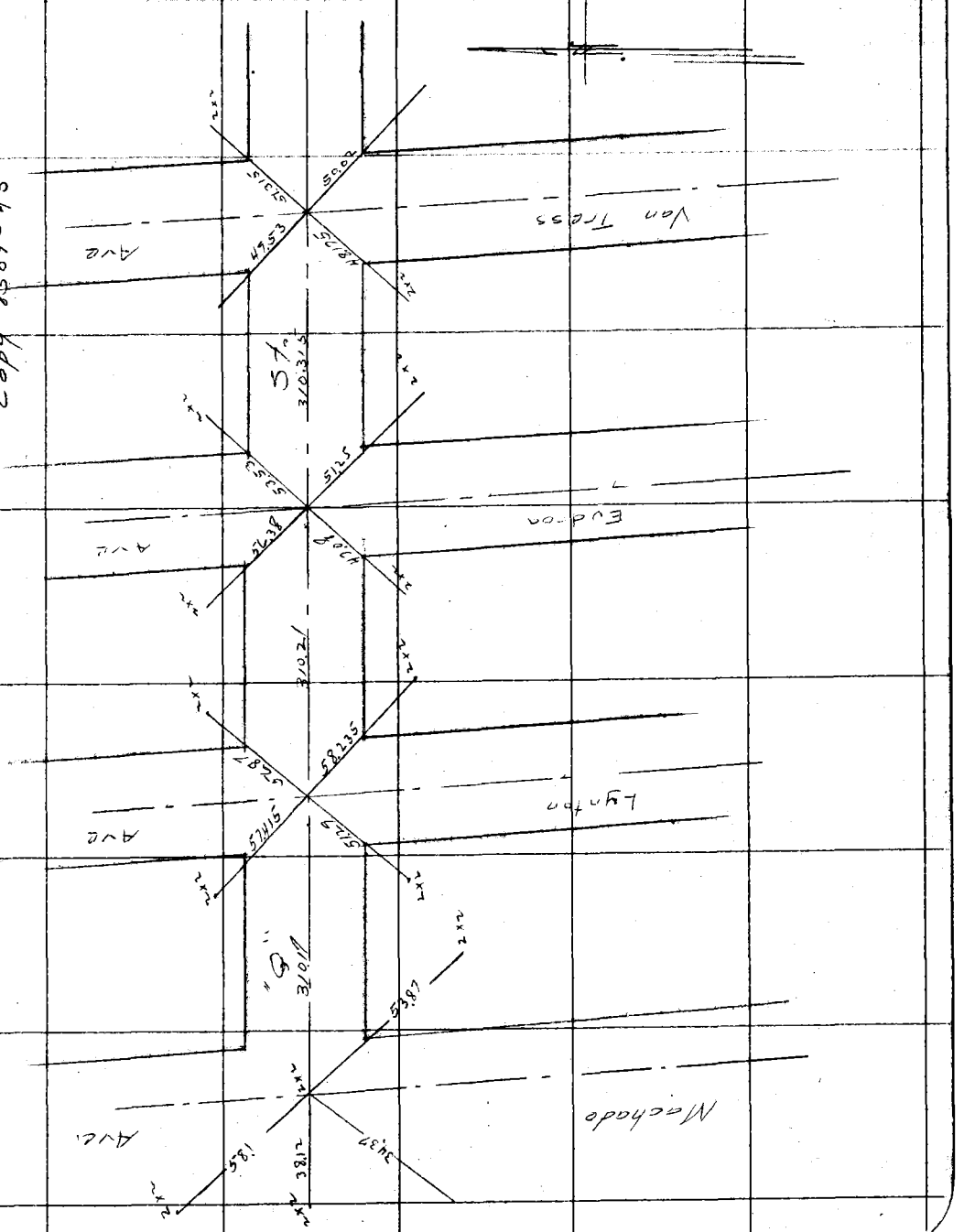

F.B. 217 Pg. 85 Chief Party Notes by Date

RETURN TO
LOS ANGELES COUNTY SURVEYOR

Do not extend notes this side of this line

Notes: ANY ADDITIONS OR CHANGES ON THIS SHEET MUST BE MADE OR CIRCLED IN Red. WITH DATE AND NAME OF PERSON MAKING CHANGE.

Date ________ Notes by ________ Chief Party ________ F. B. 217 PG. 86

Platted by	W. O. No. 4031 D. S. O. No.
Date	Location Figueroa St
Map No.	Surveyed by G. J. Johnson
Platting C'k'd by	Date Oct - 1928
Date	Indexed

Notes: ANY ADDITIONS OR CHANGES ON THIS SHEET MUST BE MADE OR CIRCLED IN Red. WITH DATE AND NAME OF PERSON MAKING CHANGE.

RETURN TO LOS ANGELES COUNTY SURVEYOR

Do not extend notes this side of this line

F.B. 217 Pg. 87 Chief Party Notes by Date

RETURN TO

LOS ANGELES COUNTY SURVEYOR

Do not extend notes this side of this line

Note: ANY ADDITIONS OR CHANGES ON THIS SHEET MUST BE MADE OR CIRCLED IN Red. WITH DATE AND NAME OF PERSON MAKING CHANGE.

RETURN TO

LOS ANGELES COUNTY SURVEYOR

Note: ANY ADDITIONS OR CHANGES ON THIS SHEET MUST BE MADE OR CIRCLED IN **Red.** WITH DATE AND NAME OF PERSON MAKING CHANGE.

Do not extend notes this side of this line

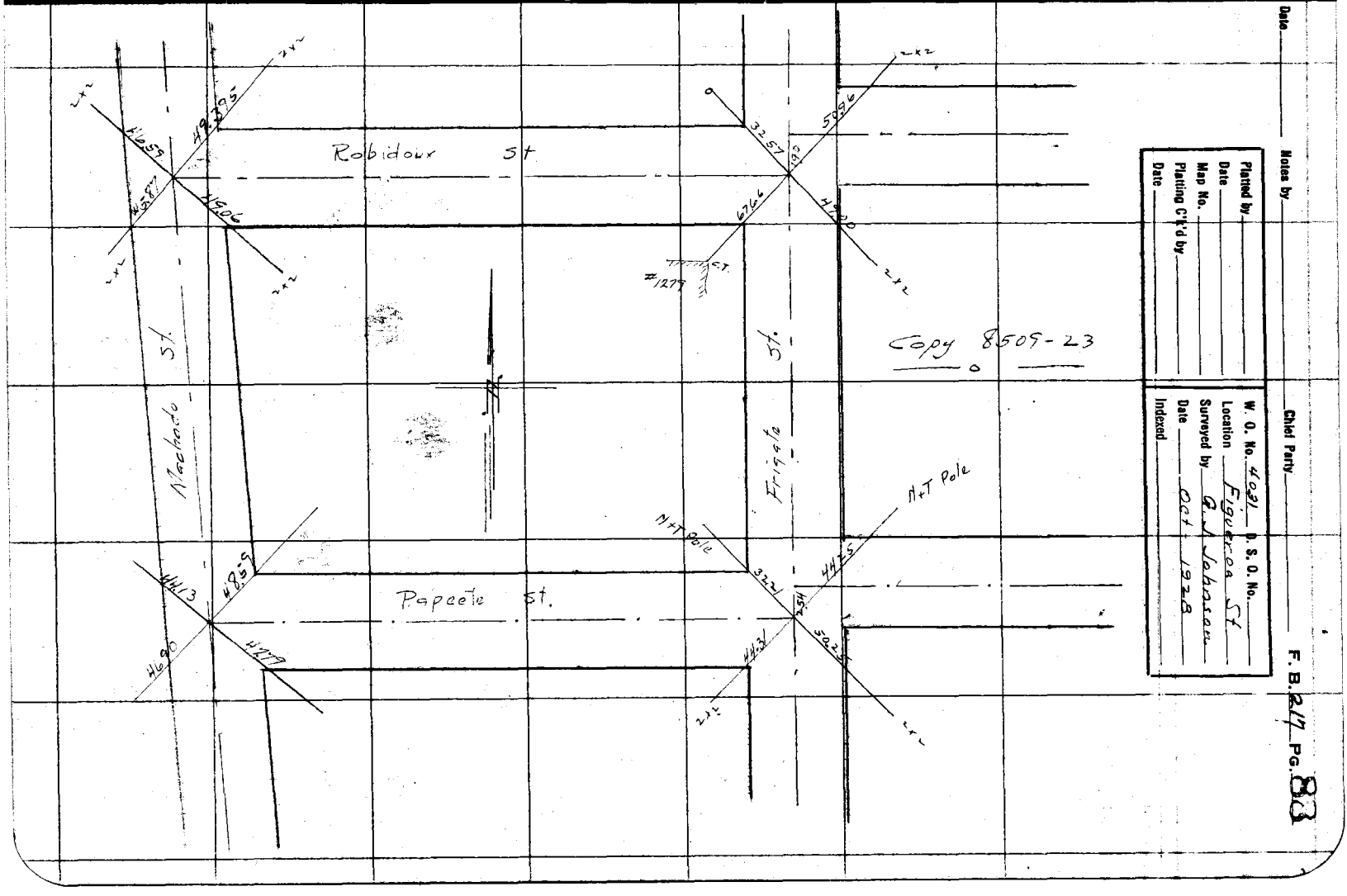

Date _____ Notes by _____ Chief Party _____ F. B. 217 PG. 83

Platted by _____
Date _____
Map No. _____
Platting C'k'd by _____
Date _____

W. O. No. 4021 D. S. O. No. _____
Location Figueroa St
Surveyed by G. L. Johnson
Date Oct 1928
Indexed _____

F.B. 217 Pg. 89 Chief Party Notes by Date

RETURN TO

LOS ANGELES COUNTY SURVEYOR

Do not extend notes this side of this line

Note: ANY ADDITIONS OR CHANGES ON THIS SHEET MUST BE MADE OR CIRCLED IN Red. WITH DATE AND NAME OF PERSON MAKING CHANGE.

Date _____ Notes by _____ Chief Party _____ F. B. 217 PG. 90

Platted by	W. O. No. 4031 D. S. O. No.
Date	Location Figueroa St
Map No.	Surveyed by G.J. Johnson
Platting C'k'd by	Date Oct - 1928
Date	Indexed

Copy → 8509 - 51

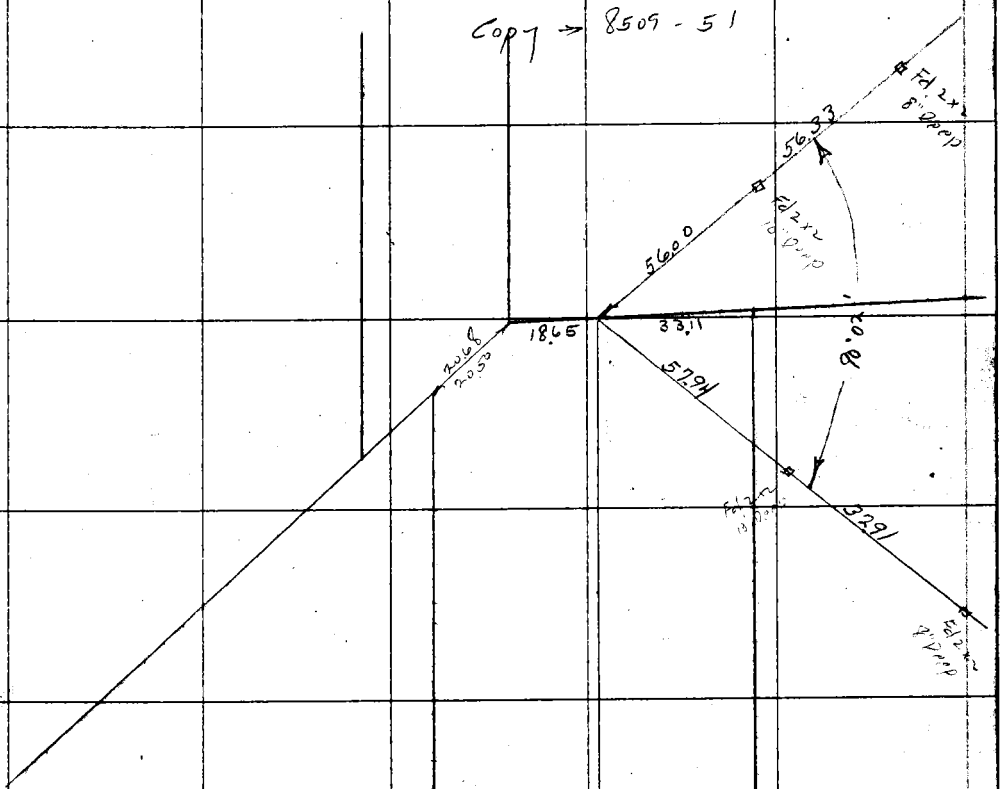

Note: ANY ADDITIONS OR CHANGES ON THIS SHEET MUST BE MADE OR CIRCLED IN Red. WITH DATE AND NAME OF PERSON MAKING CHANGE.

Do not extend notes this side of this line

RETURN TO
LOS ANGELES COUNTY SURVEYOR

F.B. 217 PG. 91 Chief Party Notes by Date

RETURN TO
LOS ANGELES COUNTY SURVEYOR

Notes: ANY ADDITIONS OR CHANGES ON THIS SHEET MUST BE MADE OR CIRCLED IN Red. WITH DATE AND NAME OF PERSON MAKING CHANGE.

Do not extend notes this side of this line

Date _____ Notes by _____ Chief Party _____ F. B. 217 PG. 92

Platted by	W. O. No. _____ D. S. O. No. _____
Date	Location
Map No.	Surveyed by
Platting C'k'd by	Date
Date	Indexed

Note: ANY ADDITIONS OR CHANGES ON THIS SHEET MUST BE MADE OR CIRCLED IN Red. WITH DATE AND NAME OF PERSON MAKING CHANGE.

Do not extend notes this side of this line

RETURN TO
LOS ANGELES COUNTY SURVEYOR

F.B. 217 PG 93 Chief Party Notes by Date

A and I No 31

Figueroa St Extention

(Machado Ave.)

North City Boundary - Wilmington

to

San Pedro Road.

Topography Notes

[illegible] Olmsted & [illegible]

[illegible] Surveyor

F.S. Rous

Bob Musgrove

RETURN TO

LOS ANGELES COUNTY SURVEYOR

Do not extend notes this side of this line

Note: ANY ADDITIONS OR CHANGES ON THIS SHEET MUST BE MADE OR CIRCLED IN Red. WITH DATE AND NAME OF PERSON MAKING CHANGE.

Date _____ Notes by _____ Chief Party _____ F. B. 217 PG. 94

Platted by _____	W. O. No. _____ D. S. O. No. _____
Date _____	Location _____
Map No. _____	Surveyed by _____
Platting C'k'd by _____	Date _____
Date _____	Indexed _____

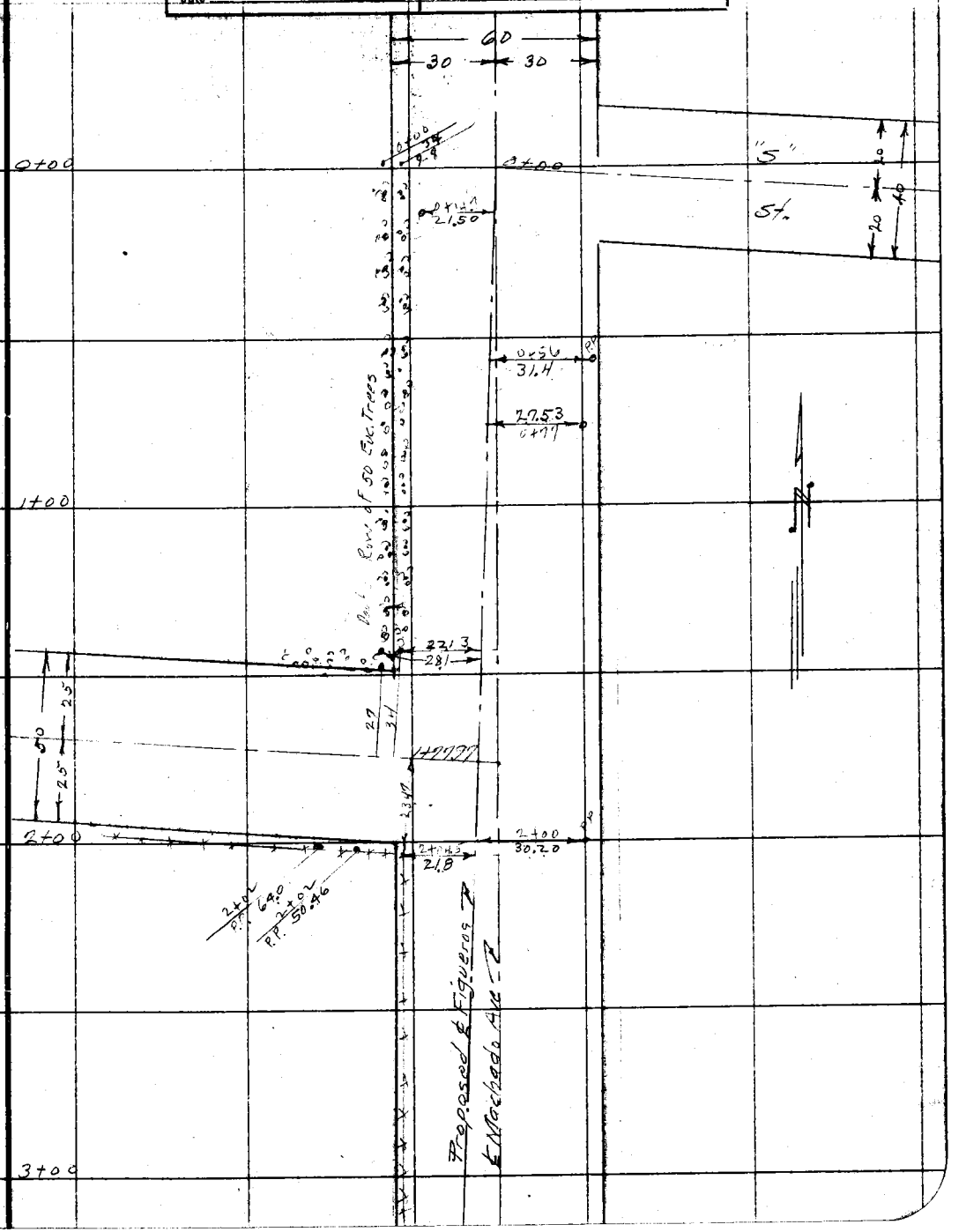

Note: ANY ADDITIONS OR CHANGES ON THIS SHEET MUST BE MADE OR CIRCLED IN Red. WITH DATE AND NAME OF PERSON MAKING CHANGE.

RETURN TO

LOS ANGELES COUNTY SURVEYOR

Do not extend notes this side of this line

F.B. 217 Pg. 95 Chief Party Notes by Date

RETURN TO
LOS ANGELES COUNTY SURVEYOR

Do not extend notes this side of this line

Note: ANY ADDITIONS OR CHANGES ON THIS SHEET MUST BE MADE OR CIRCLED IN Red. WITH DATE AND NAME OF PERSON MAKING CHANGE.

Date _____ Notes by _____ Chief Party _____ F. B. 217 PG. 96

Plotted by _____	W. O. No. _____ B. S. O. No. _____
Date _____	Location _____
Map No. _____	Surveyed by _____
Platting C'k'd by _____	Date _____
Date _____	Indexed _____

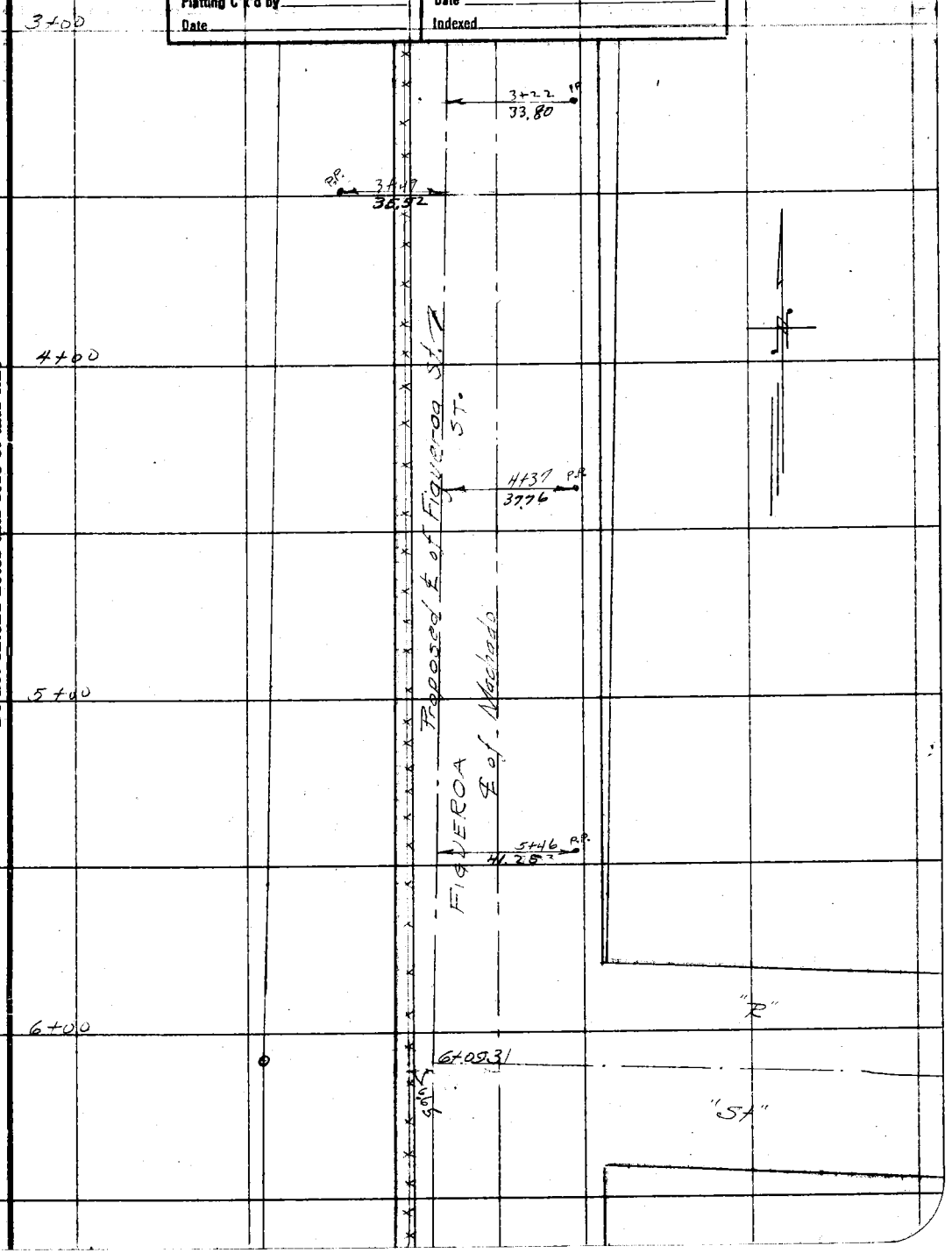

Notes: ANY ADDITIONS OR CHANGES ON THIS SHEET MUST BE MADE OR CIRCLED IN Red. WITH DATE AND NAME OF PERSON MAKING CHANGE.

Do not extend notes this side of this line

RETURN TO

LOS ANGELES COUNTY SURVEYOR

F.B. 217 Pg. 97 Chief Party Notes by Date

RETURN TO

LOS ANGELES COUNTY SURVEYOR

Do not extend notes this side of this line

Notes: ANY ADDITIONS OR CHANGES ON THIS SHEET MUST BE MADE OR CIRCLED IN Red. WITH DATE AND NAME OF PERSON MAKING CHANGE.

Date _____ Notes by _____ Chief Party _____ F. B. 217 PG. 98

Plotted by _____	W. O. No. _____ D. S. O. No. _____
Date _____	Location Figueroa St
Map No. _____	Surveyed by E. Johnson
Plotting C'k'd by _____	Date 12-18-28
Date _____	Indexed _____



Note: ANY ADDITIONS OR CHANGES ON THIS SHEET MUST BE MADE OR CIRCLED IN Red. WITH DATE AND NAME OF PERSON MAKING CHANGE.

Do not extend notes this side of this line

RETURN TO

LOS ANGELES COUNTY SURVEYOR

F.B. 217 Pg. 99 Chief Party Notes by Date

RETURN TO

LOS ANGELES COUNTY SURVEYOR

Do not extend notes this side of this line

Note: ANY ADDITIONS OR CHANGES ON THIS SHEET MUST BE MADE OR CIRCLED IN Red. WITH DATE AND NAME OF PERSON MAKING CHANGE.

Date _____ Notes by _____ Chief Party _____ F. B. 217 PG. 100

Platted by	W. O. No. _____ D. S. O. No. _____
Date	Location
Map No.	Surveyed by
Platting C'k'd by	Date
Date	Indexed

RETURN TO
LOS ANGELES COUNTY SURVEYOR
Do not extend notes this side of this line

Notes: ANY ADDITIONS OR CHANGES ON THIS SHEET MUST BE MADE OR CIRCLED IN Red. WITH DATE AND NAME OF PERSON MAKING CHANGE.

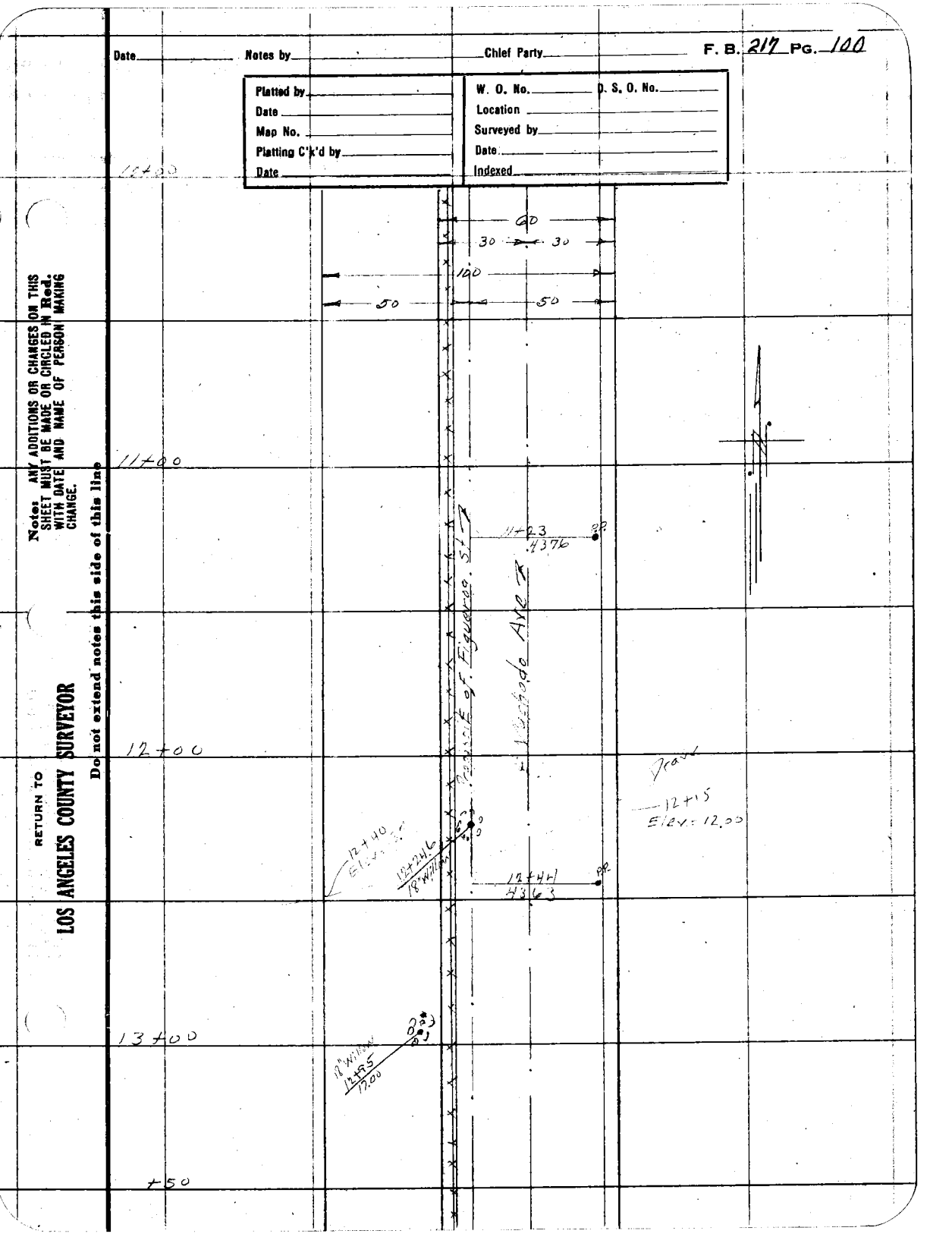

F.B. 317 PG. 101 Chief Party Notes by Date

RETURN TO

LOS ANGELES COUNTY SURVEYOR

Do not extend notes this side of this line

Note: ANY ADDITIONS OR CHANGES ON THIS SHEET MUST BE MADE OR CIRCLED IN Red. WITH DATE AND NAME OF PERSON MAKING CHANGE.

Date _____ Notes by _____ Chief Party _____ F. B. 217 PG. 102

Platted by _____	W. O. No. _____ D. S. O. No. _____
Date _____	Location Figueroa St.
Map No. _____	Surveyed by G. J. Johnson
Platting C'k'd by _____	Date 12-18-28
Date _____	Indexed _____

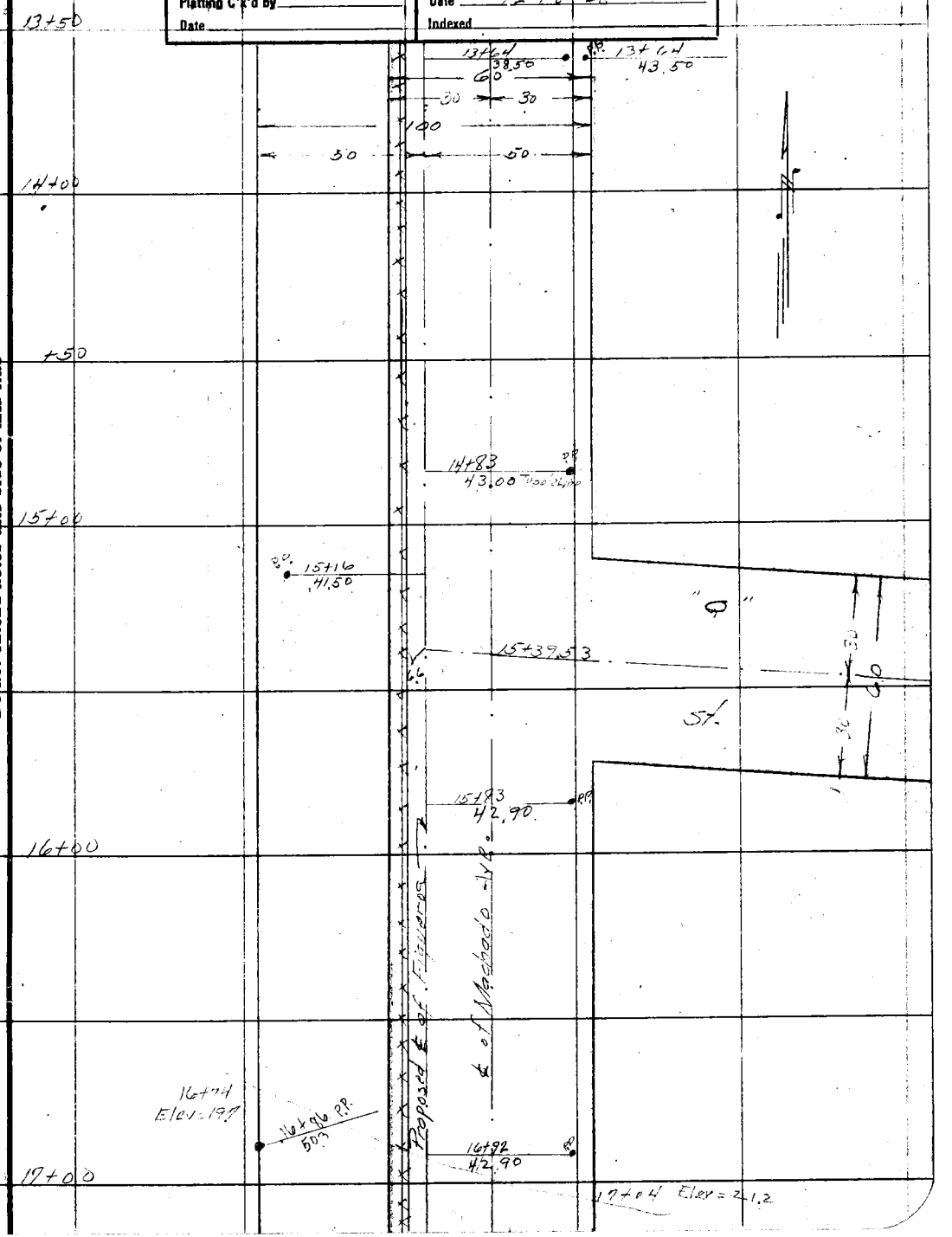

Note: ANY ADDITIONS OR CHANGES ON THIS SHEET MUST BE MADE OR CIRCLED IN Red. WITH DATE AND NAME OF PERSON MAKING CHANGE.

Do not extend notes this side of this line

RETURN TO

LOS ANGELES COUNTY SURVEYOR

F.B. 217 PG. 103 Chief Party Notes by Date

RETURN TO
LOS ANGELES COUNTY SURVEYOR

Do not extend notes this side of this line

Note: ANY ADDITIONS OR CHANGES ON THIS SHEET MUST BE MADE OR CIRCLED IN Red. WITH DATE AND NAME OF PERSON MAKING CHANGE.

Date _____ Notes by _____ Chief Party _____ F. B. 217 PG. 104

Platted by _____	W. O. No. _____ D. S. O. No. _____
Date _____	Location _____
Map No. _____	Surveyed by _____
Platting C'k'd by _____	Date _____
Date _____	Indexed _____

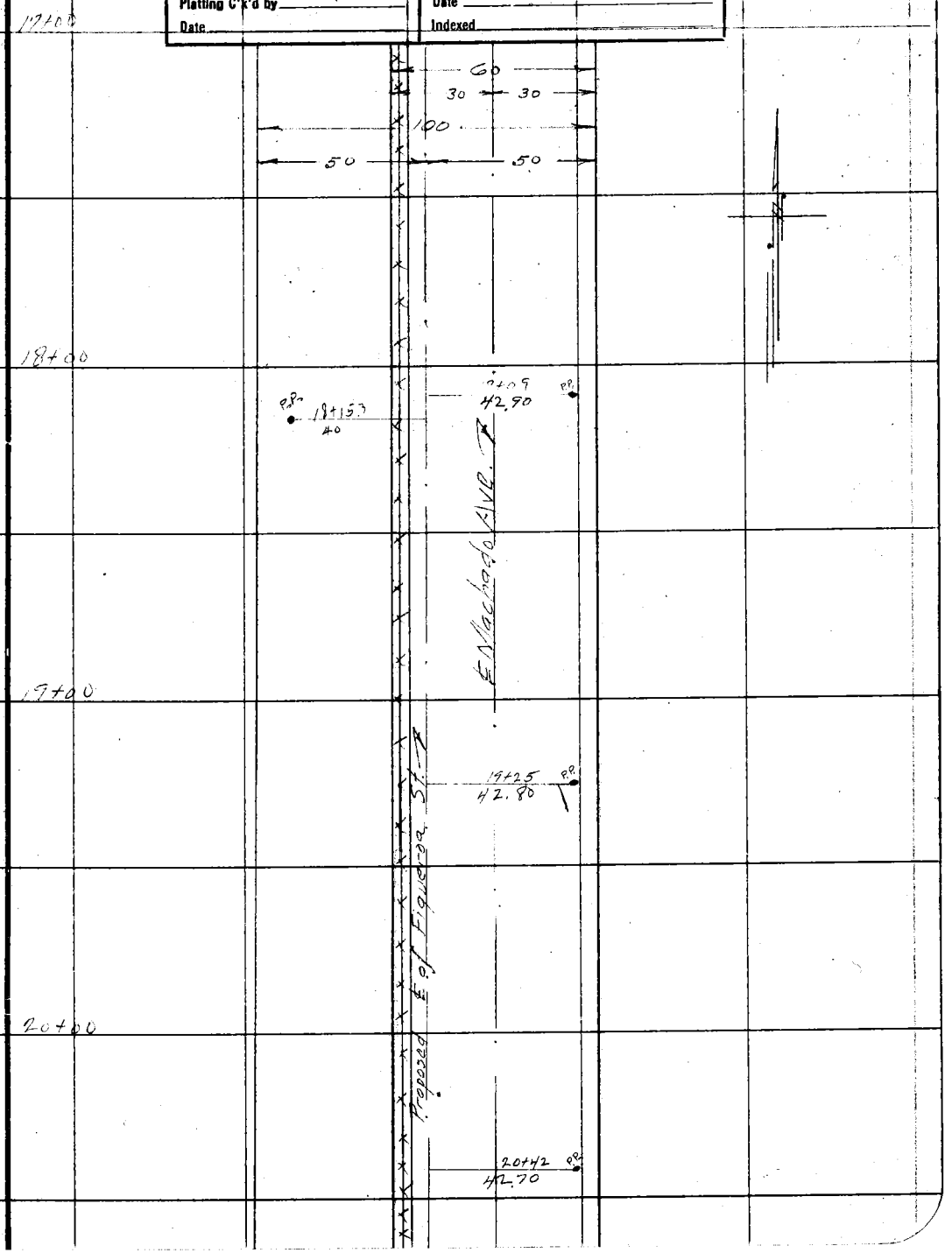

Notes: ANY ADDITIONS OR CHANGES ON THIS SHEET MUST BE MADE OR CIRCLED IN Red. WITH DATE AND NAME OF PERSON MAKING CHANGE.

RETURN TO

LOS ANGELES COUNTY SURVEYOR

Do not extend notes this side of this line

F.B. 217 PG. 105 Chief Party Notes by Date

RETURN TO

LOS ANGELES COUNTY SURVEYOR

Do not extend notes this side of this line

Note: ANY ADDITIONS OR CHANGES ON THIS SHEET MUST BE MADE OR CIRCLED IN Red. WITH DATE AND NAME OF PERSON MAKING CHANGE.

Date _____ Notes by _____ Chief Party _____ F. B. 217 PG. 106

Platted by _____	W. O. No. _____ D. S. O. No. _____
Date _____	Location _____
Map No. _____	Surveyed by _____
Platting C'k'd by _____	Date _____
Date _____	Indexed _____



Note: ANY ADDITIONS OR CHANGES ON THIS SHEET MUST BE MADE OR CIRCLED IN Red. WITH DATE AND NAME OF PERSON MAKING CHANGE.

RETURN TO

LOS ANGELES COUNTY SURVEYOR

Do not extend notes this side of this line

F.B. 217 Pg. 107 Chief Party Notes by Date

RETURN TO
LOS ANGELES COUNTY SURVEYOR

Do not extend notes this side of this line

Note: ANY ADDITIONS OR CHANGES ON THIS SHEET MUST BE MADE OR CIRCLED IN Red. WITH DATE AND NAME OF PERSON MAKING CHANGE.

Date _____ Notes by _____ Chief Party _____ F. B. 217 PG. 108

Platted by _____	W. O. No. _____ D. S. O. No. _____
Date _____	Location Figueroa St.
Map No. _____	Surveyed by G. J. Johnson
Platting C'k'd by _____	Date 12-18-28
Date _____	Indexed _____



Notes: ANY ADDITIONS OR CHANGES ON THIS SHEET MUST BE MADE OR CIRCLED IN Red. WITH DATE AND NAME OF PERSON MAKING CHANGE.

Do not extend notes this side of this line

RETURN TO

LOS ANGELES COUNTY SURVEYOR

F.B. 217 PG. 109 Chief Party Notes by Date

RETURN TO
LOS ANGELES COUNTY SURVEYOR

Do not extend notes this side of this line

Note: ANY ADDITIONS OR CHANGES ON THIS SHEET MUST BE MADE OR CIRCLED IN Red. WITH DATE AND NAME OF PERSON MAKING CHANGE.

Date _____ Notes by _____ Chief Party _____ F. B. 217 PG. 110

Platted by _____	W. O. No. _____ D. S. O. No. _____
Date _____	Location _____
Map No. _____	Surveyed by _____
Platting C'k'd by _____	Date _____
Date _____	Indexed _____

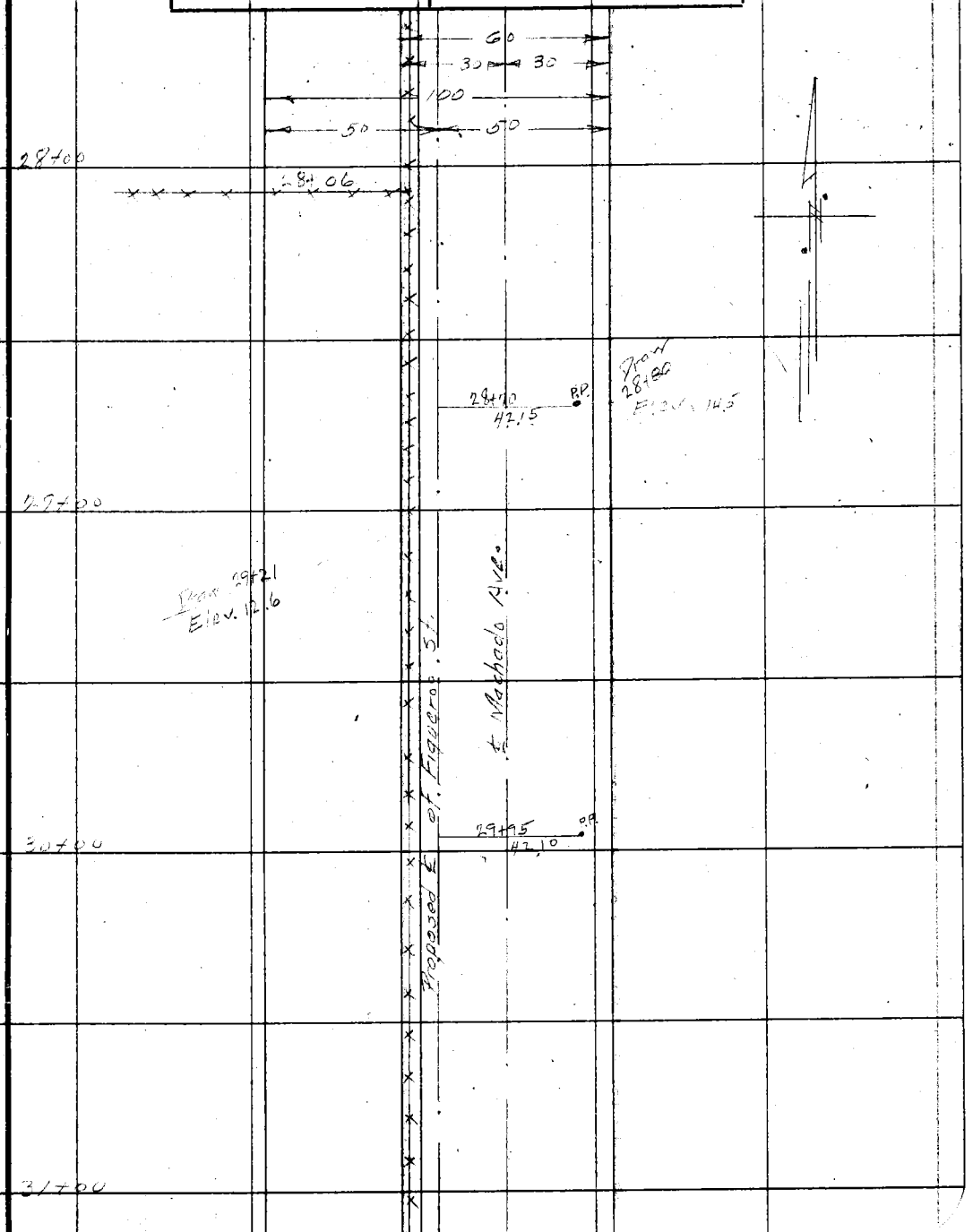

Note: ANY ADDITIONS OR CHANGES ON THIS SHEET MUST BE MADE OR CIRCLED IN Red. WITH DATE AND NAME OF PERSON MAKING CHANGE.

Do not extend notes this side of this line

RETURN TO

LOS ANGELES COUNTY SURVEYOR

F.B. 217 Pg. 111 Chief Party Notes by Date

RETURN TO
LOS ANGELES COUNTY SURVEYOR

Note: ANY ADDITIONS OR CHANGES ON THIS SHEET MUST BE MADE OR CIRCLED IN Red. WITH DATE AND NAME OF PERSON MAKING CHANGE.

Do not extend notes this side of this line

Date _____ Notes by _____ Chief Party _____ F. B. 217 PG. 112

Platted by _____	W. O. No. _____ D. S. O. No. _____
Date _____	Location _____
Map No. _____	Surveyed by _____
Platting C'k'd by _____	Date _____
Date _____	Indexed _____

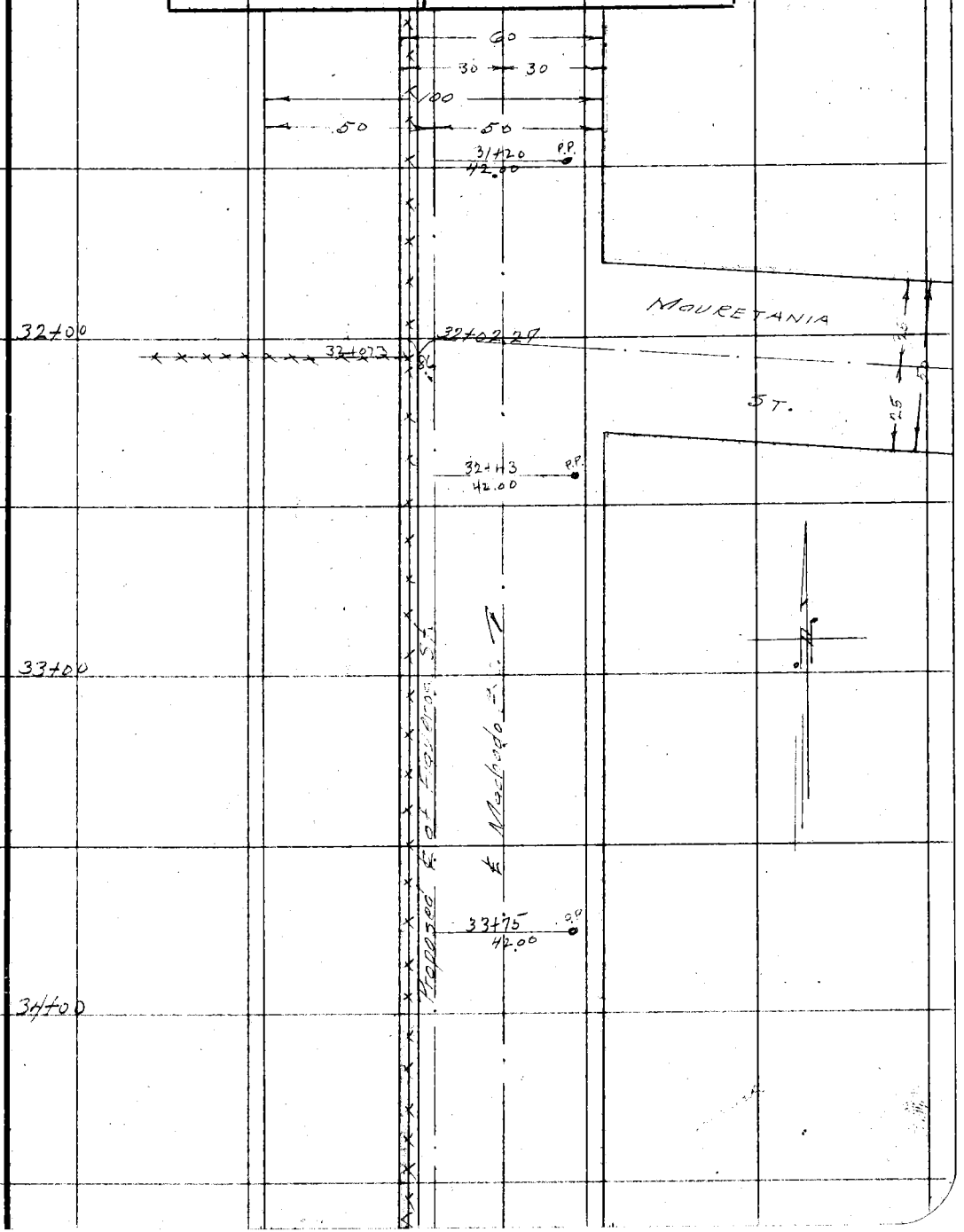

Note: ANY ADDITIONS OR CHANGES ON THIS SHEET MUST BE MADE OR CIRCLED IN Red. WITH DATE AND NAME OF PERSON MAKING CHANGE.

Do not extend notes this side of this line

RETURN TO

LOS ANGELES COUNTY SURVEYOR

F.B. 217 PG 113 Chief Party Notes by Date

RETURN TO
LOS ANGELES COUNTY SURVEYOR

Do not extend notes this side of this line

Note: ANY ADDITIONS OR CHANGES ON THIS SHEET MUST BE MADE OR CIRCLED IN Red. WITH DATE AND NAME OF PERSON MAKING CHANGE.

Date _____ Notes by _____ Chief Party _____ F. B. 217 PG. 114

Platted by _____	W. O. No. _____ D. S. O. No. _____
Date _____	Location _____
Map No. _____	Surveyed by _____
Platting C'k'd by _____	Date _____
Date _____	Indexed _____

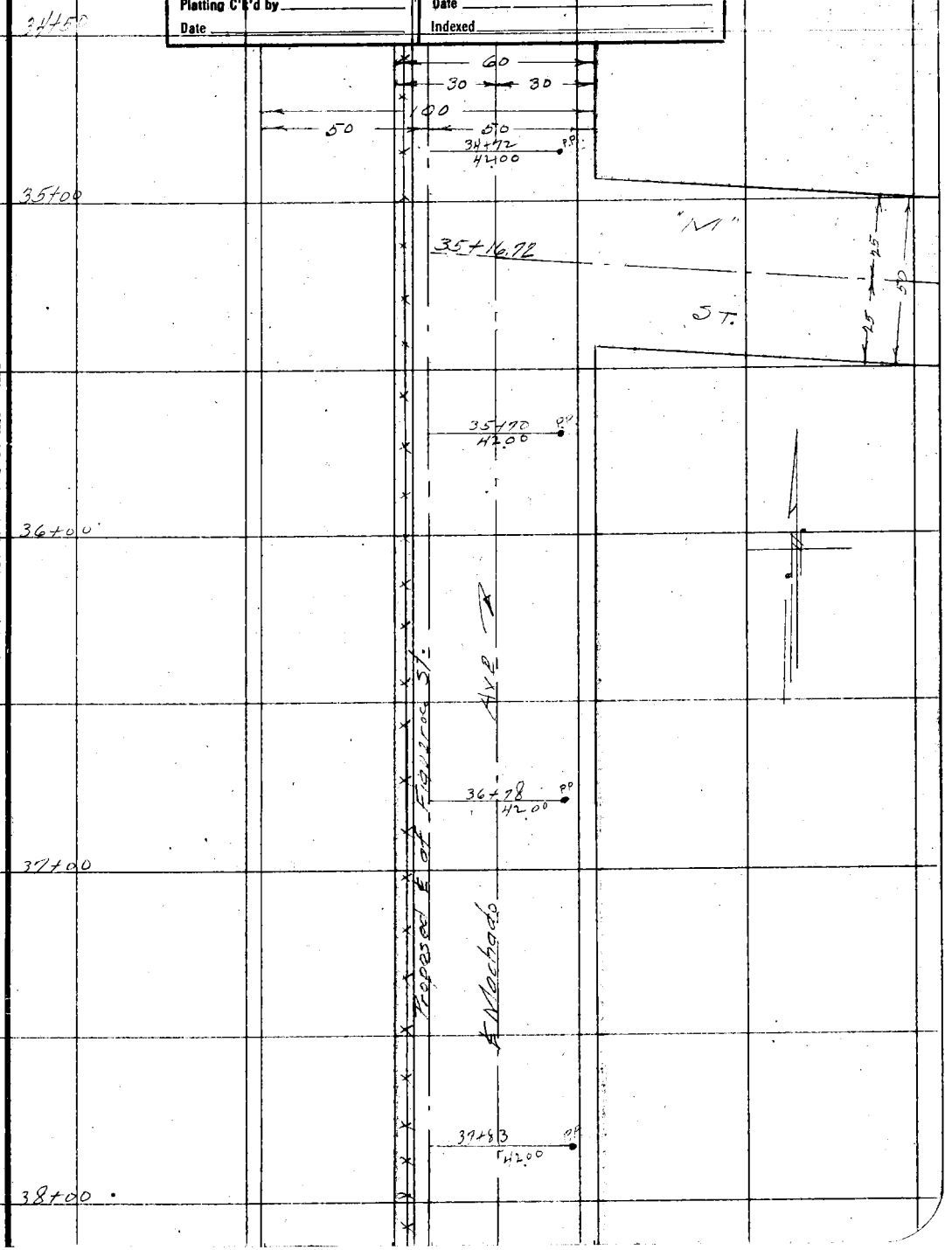

Notes: ANY ADDITIONS OR CHANGES ON THIS SHEET MUST BE MADE OR CIRCLED IN Red. WITH DATE AND NAME OF PERSON MAKING CHANGE.

Do not extend notes this side of this line

RETURN TO

LOS ANGELES COUNTY SURVEYOR

F.B. 217 PG. 115 Chief Party Notes by Date

RETURN TO
LOS ANGELES COUNTY SURVEYOR

Do not extend notes this side of this line

Notes: ANY ADDITIONS OR CHANGES ON THIS SHEET MUST BE MADE OR CIRCLED IN Red. WITH DATE AND NAME OF PERSON MAKING CHANGE.

Date _____ Notes by _____ Chief Party _____ F. B. 217 PG. 116

Platted by _____	W. O. No. _____ D. S. O. No. _____
Date _____	Location _____
Map No. _____	Surveyed by _____
Platting C'k'd by _____	Date _____
Date _____	Indexed _____

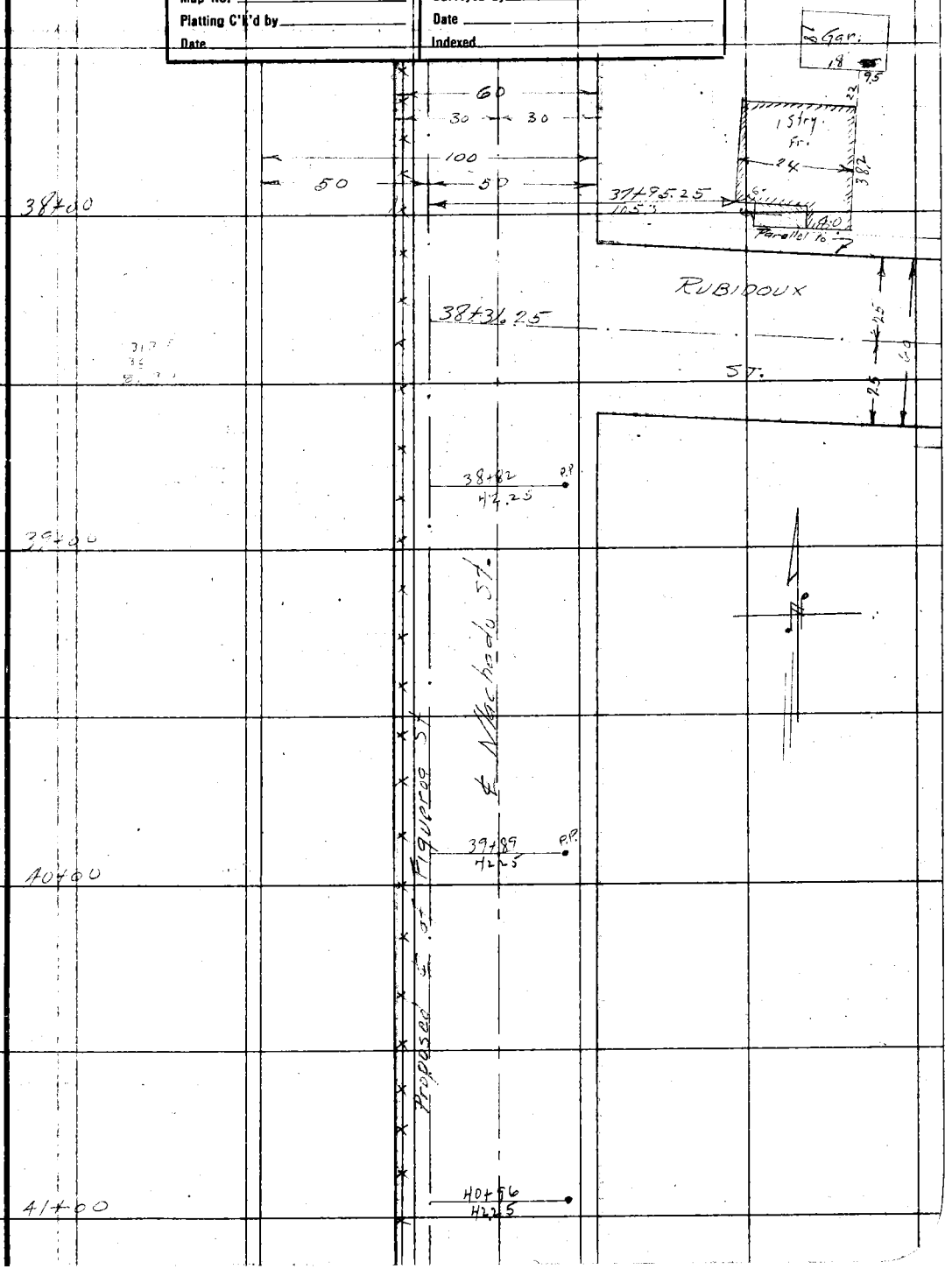

Note: ANY ADDITIONS OR CHANGES ON THIS SHEET MUST BE MADE OR CIRCLED IN Red. WITH DATE AND NAME OF PERSON MAKING CHANGE.

Do not extend notes this side of this line

RETURN TO

LOS ANGELES COUNTY SURVEYOR

F.B. 217 PG. 117 Chief Party Notes by Date

RETURN TO

LOS ANGELES COUNTY SURVEYOR

Do not extend notes this side of this line

Note: ANY ADDITIONS OR CHANGES ON THIS SHEET MUST BE MADE OR CIRCLED IN Red. WITH DATE AND NAME OF PERSON MAKING CHANGE.

Date _____ Notes by _____ Chief Party _____ F. B. 217 PG. 118

Platted by _____	W. O. No. _____ D. S. O. No. _____
Date _____	Location _____
Map No. _____	Surveyed by _____
Platting C'k'd by _____	Date _____
Date _____	Indexed _____

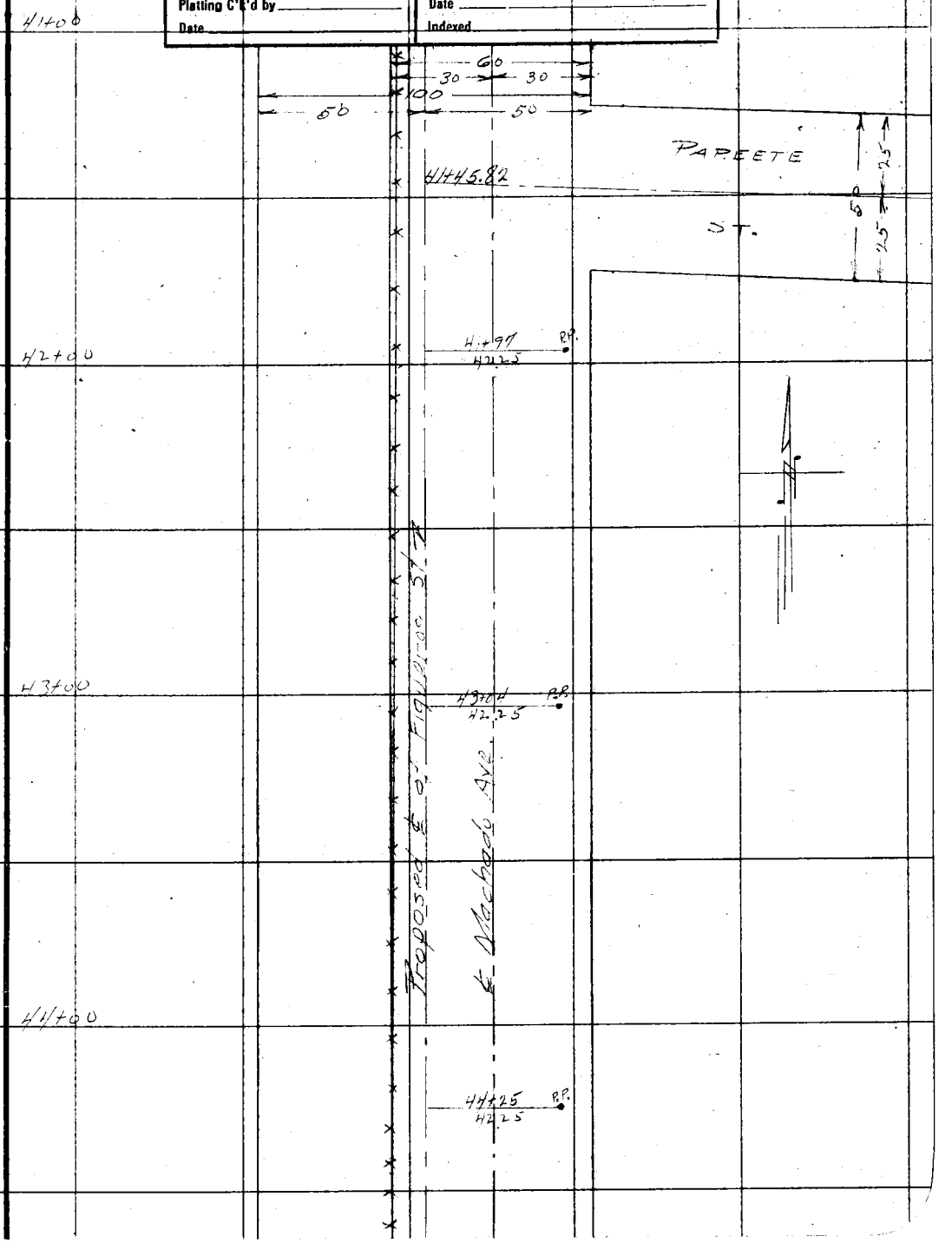

Note: ANY ADDITIONS OR CHANGES ON THIS SHEET MUST BE MADE OR CIRCLED IN Red. WITH DATE AND NAME OF PERSON MAKING CHANGE.

Do not extend notes this side of this line

RETURN TO

LOS ANGELES COUNTY SURVEYOR

F.B. 217 Pg. 119 Chief Party Notes by Date

RETURN TO

LOS ANGELES COUNTY SURVEYOR

Do not extend notes this side of this line

Note: ANY ADDITIONS OR CHANGES ON THIS SHEET MUST BE MADE OR CIRCLED IN Red. WITH DATE AND NAME OF PERSON MAKING CHANGE.

Date _____ Notes by _____ Chief Party _____ F. B. 217 PG 120

Plotted by	W. O. No. _____ D. S. O. No. _____
Date	Location
Map No.	Surveyed by
Platting C'k'd by	Date
Date	Indexed

Notes: ANY ADDITIONS OR CHANGES ON THIS SHEET MUST BE MADE OR CIRCLED IN Red. WITH DATE AND NAME OF PERSON MAKING CHANGE.

Do not extend notes this side of this line

RETURN TO
LOS ANGELES COUNTY SURVEYOR

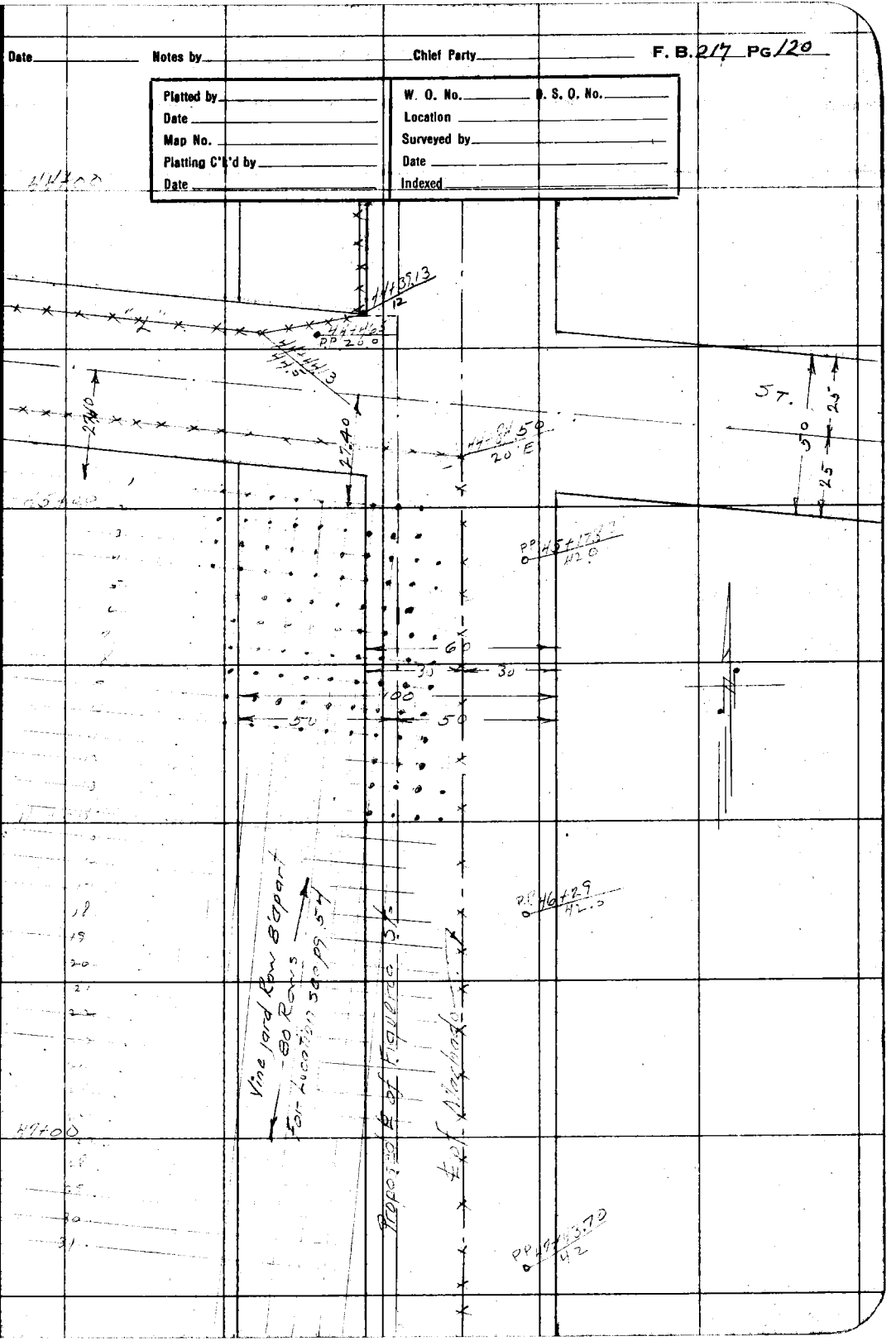

F.B. 217 PG 121 Chief Party Notes by Date

RETURN TO
LOS ANGELES COUNTY SURVEYOR

Do not extend notes this side of this line

Notes: ANY ADDITIONS OR CHANGES ON THIS SHEET MUST BE MADE OR CIRCLED IN Red. WITH DATE AND NAME OF PERSON MAKING CHANGE.

Date _____ Notes by _____ Chief Party _____ F. B. 217 PG. 122

Platted by _____	W. O. No. _____ D. S. O. No. _____
Date _____	Location _____
Map No. _____	Surveyed by _____
Platting C'k'd by _____	Date _____
Date _____	Indexed _____

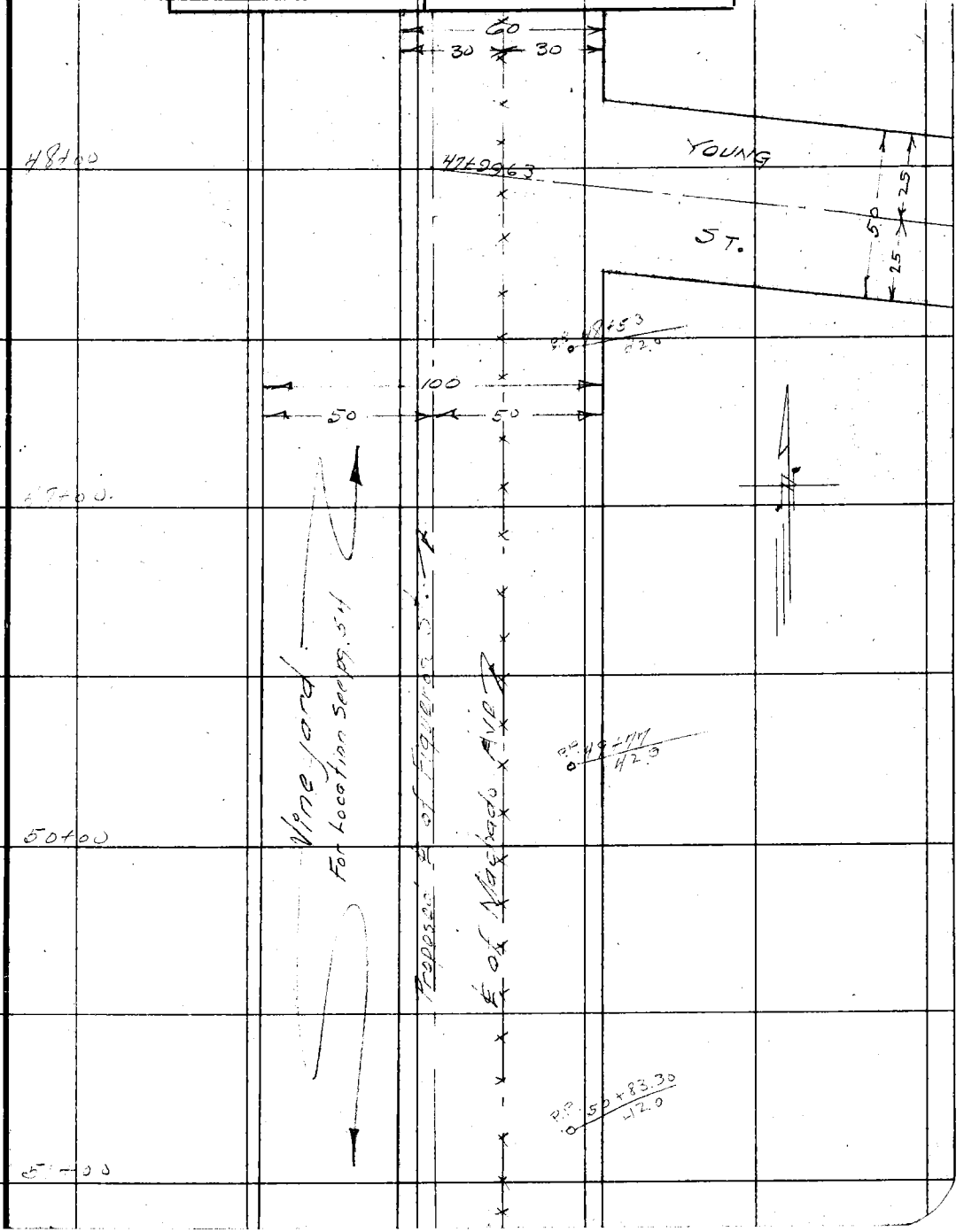

Note: ANY ADDITIONS OR CHANGES ON THIS SHEET MUST BE MADE OR CIRCLED IN Red. WITH DATE AND NAME OF PERSON MAKING CHANGE.

Do not extend notes this side of this line

RETURN TO

LOS ANGELES COUNTY SURVEYOR

F.B. 217 Pg. 123 Chief Party Notes by Date

RETURN TO

LOS ANGELES COUNTY SURVEYOR

Do not extend notes this side of this line

Note: ANY ADDITIONS OR CHANGES ON THIS SHEET MUST BE MADE OR CIRCLED IN Red. WITH DATE AND NAME OF PERSON MAKING CHANGE.

Date _____ Notes by _____ Chief Party _____ F. B. 217 PG. 124

Platted by	W. O. No. _____ D. S. O. No. _____
Date	Location
Map No.	Surveyed by
Platting C'k'd by	Date
Date	Indexed

Notes: ANY ADDITIONS OR CHANGES ON THIS SHEET MUST BE MADE OR CIRCLED IN Red. WITH DATE AND NAME OF PERSON MAKING CHANGE.

Do not extend notes this side of this line

RETURN TO
LOS ANGELES COUNTY SURVEYOR

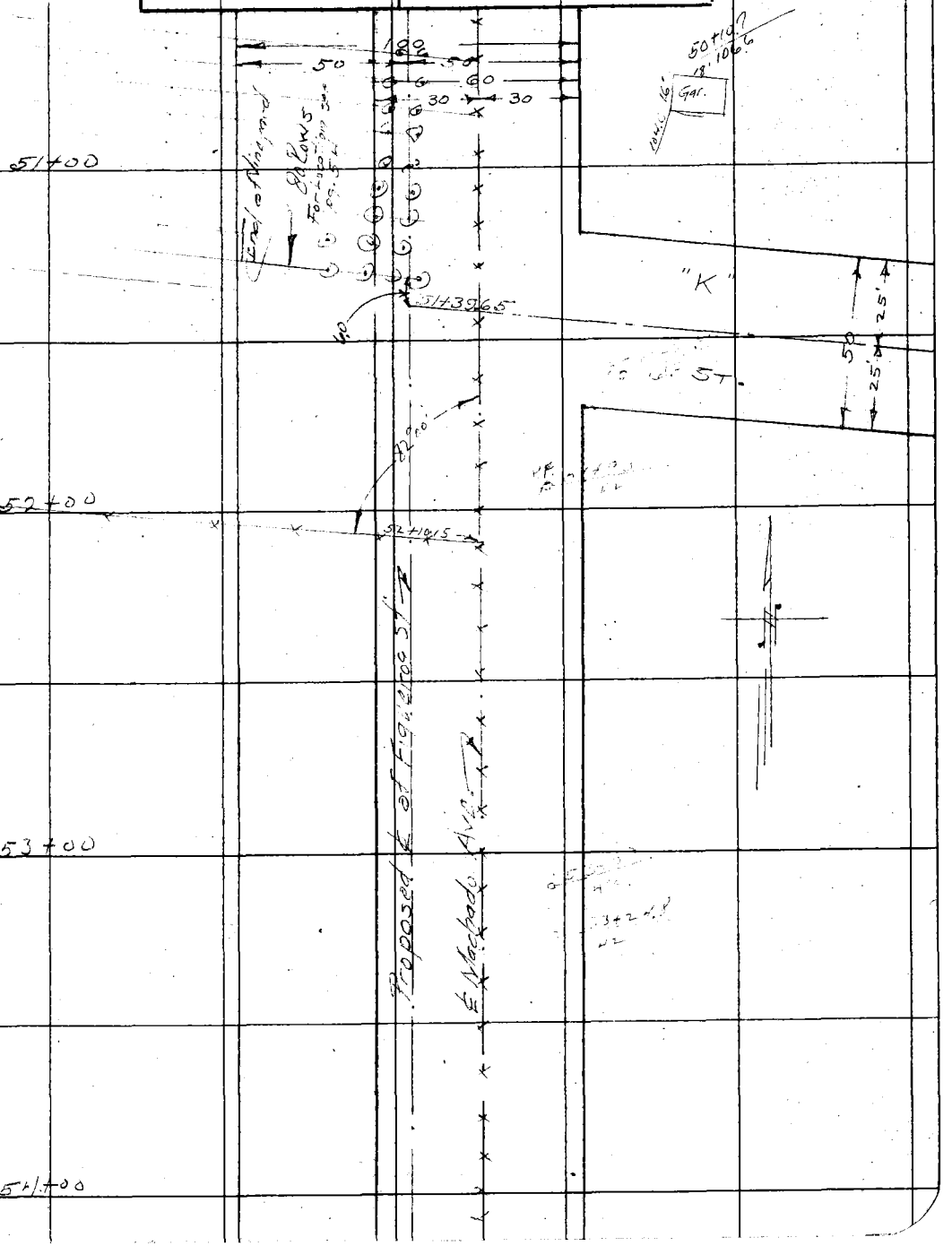

F.B. 217 PG 125 Chief Party Notes by Date

RETURN TO

LOS ANGELES COUNTY SURVEYOR

Do not extend notes this side of this line

Note: ANY ADDITIONS OR CHANGES ON THIS SHEET MUST BE MADE OR CIRCLED IN Red. WITH DATE AND NAME OF PERSON MAKING CHANGE.

Date _____ Notes by _____ Chief Party _____ F. B. 217 PG. 126

Platted by _____	W. O. No. _____ D. S. O. No. _____
Date _____	Location FIGUEROA ST
Map No. _____	Surveyed by G. J. Johnson
Platting C'k'd by _____	Date 12-17-48
Date _____	Indexed _____

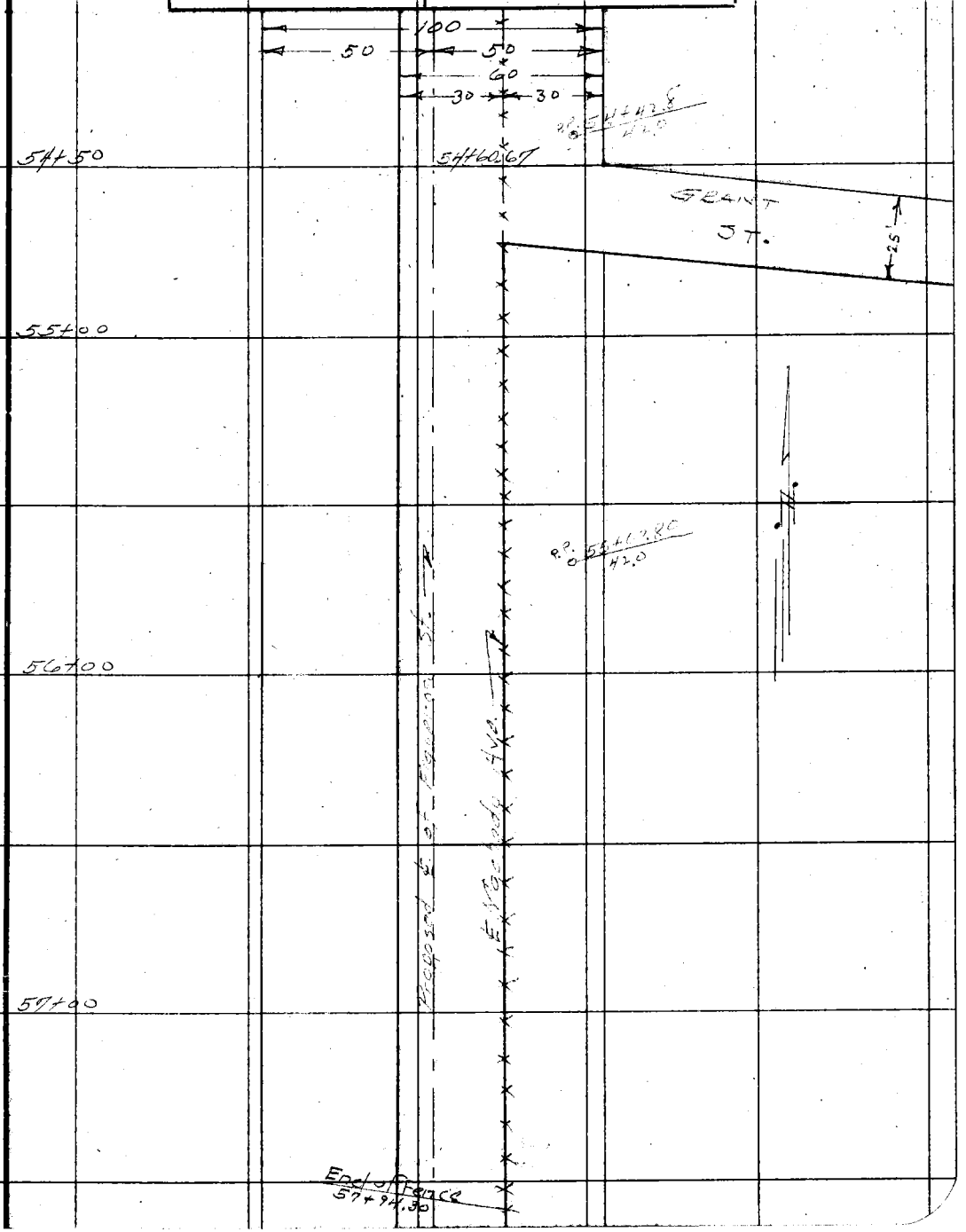

Notes: ANY ADDITIONS OR CHANGES ON THIS SHEET MUST BE MADE OR CIRCLED IN Red. WITH DATE AND NAME OF PERSON MAKING CHANGE.

Do not extend notes this side of this line

RETURN TO

LOS ANGELES COUNTY SURVEYOR

F.B. 217 PG. 127 Chief Party Notes by Date

RETURN TO
LOS ANGELES COUNTY SURVEYOR

Do not extend notes this side of this line

Note: ANY ADDITIONS OR CHANGES ON THIS SHEET MUST BE MADE OR CIRCLED IN Red. WITH DATE AND NAME OF PERSON MAKING CHANGE.

60+83 - 225

Date _____ Notes by _____ Chief Party _____ F. B. 217 PG. 128

Platted by _____	W. O. No. _____ D. S. O. No. _____
Date _____	Location _____
Map No. _____	Surveyed by _____
Platting C'k'd by _____	Date _____
Date _____	Indexed _____



Note: ANY ADDITIONS OR CHANGES ON THIS SHEET MUST BE MADE OR CIRCLED IN Red. WITH DATE AND NAME OF PERSON MAKING CHANGE.

Do not extend notes this side of this line

RETURN TO

LOS ANGELES COUNTY SURVEYOR

F.B. 217 PG. 129 Chief Party Notes by Date

RETURN TO

LOS ANGELES COUNTY SURVEYOR

Do not extend notes this side of this line

Note: ANY ADDITIONS OR CHANGES ON THIS SHEET MUST BE MADE OR CIRCLED IN Red. WITH DATE AND NAME OF PERSON MAKING CHANGE.

Date _____ Notes by _____ Chief Party _____ F. B. 214 PG. 130

Platted by	W. O. No. _____ D. S. O. No. _____
Date	Location
Map No.	Surveyed by
Platting C'k'd by	Date
Date	Indexed

Notes: ANY ADDITIONS OR CHANGES ON THIS SHEET MUST BE MADE OR CIRCLED IN Red. WITH DATE AND NAME OF PERSON MAKING CHANGE.

Do not extend notes this side of this line

RETURN TO
LOS ANGELES COUNTY SURVEYOR

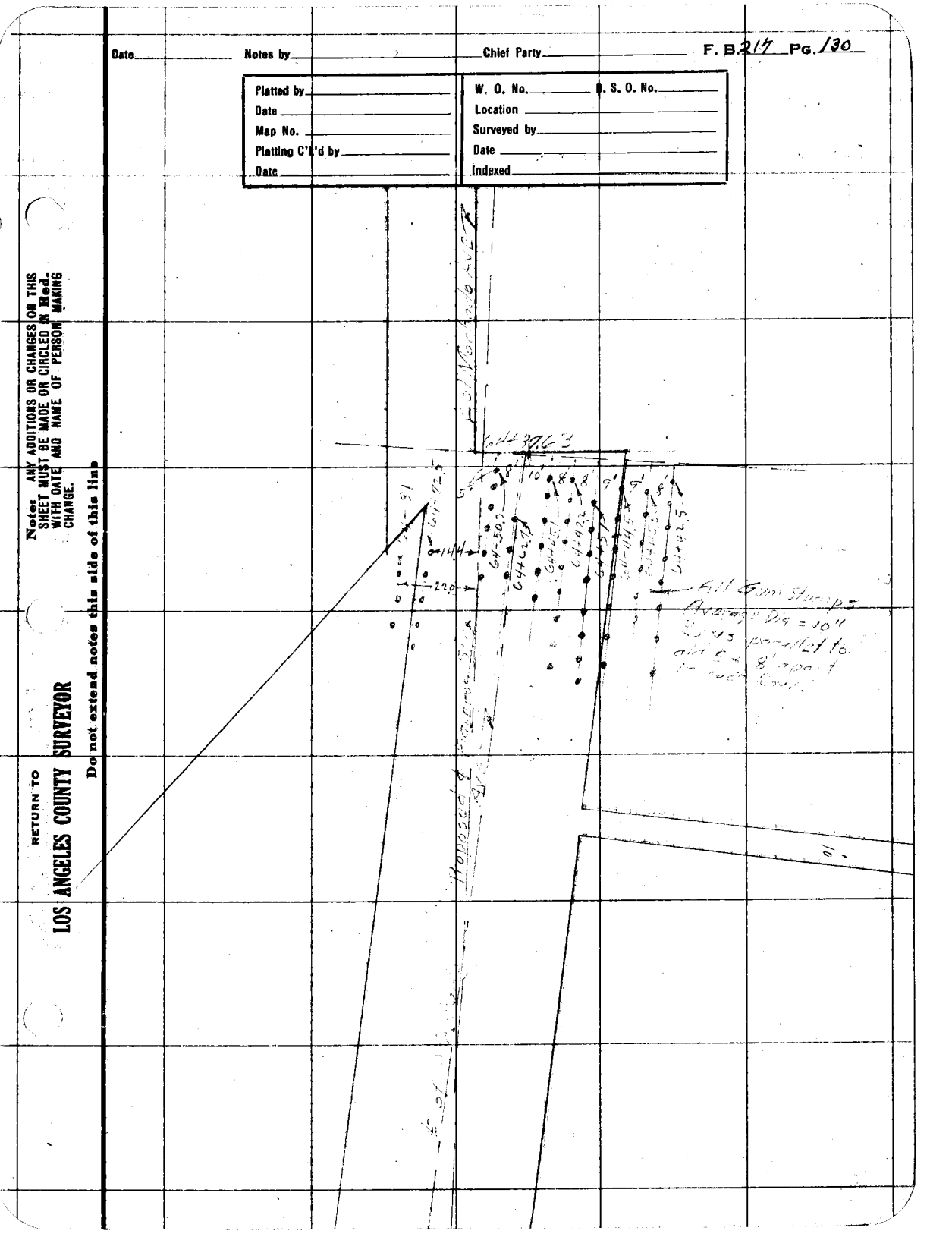

F.B. 217 PG. 131 Chief Party Notes by Date

RETURN TO

LOS ANGELES COUNTY SURVEYOR

Do not extend notes this side of this line

Notes: ANY ADDITIONS OR CHANGES ON THIS SHEET MUST BE MADE OR CIRCLED IN **Red.** WITH DATE AND NAME OF PERSON MAKING CHANGE.

Date _____ Notes by _____ Chief Party _____ F. B. 217 PG. 132

Platted by _____	W. O. No. _____ D. S. O. No. _____
Date _____	Location _____
Map No. _____	Surveyed by _____
Platting C'k'd by _____	Date _____
Date _____	Indexed _____

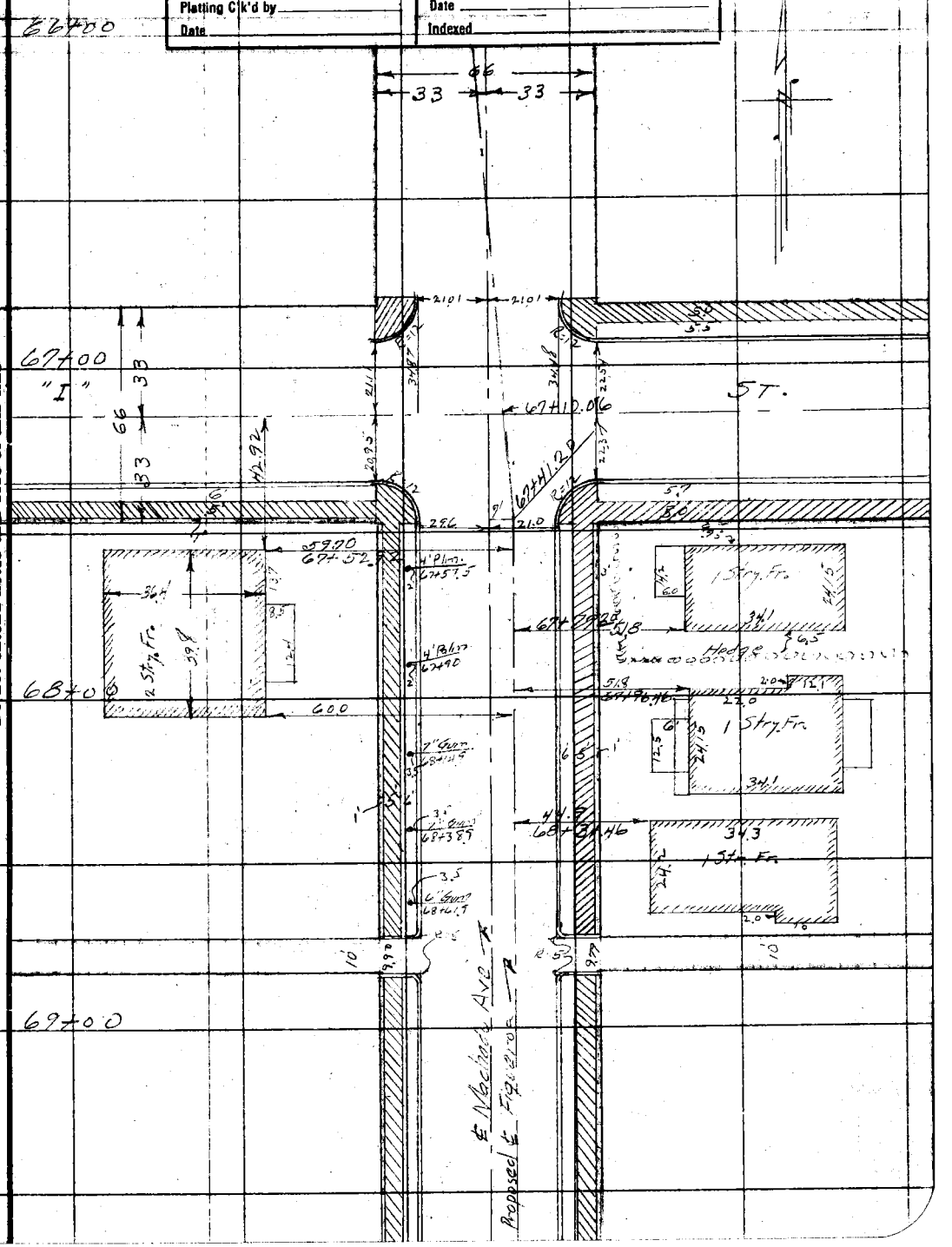

Note: ANY ADDITIONS OR CHANGES ON THIS SHEET MUST BE MADE OR CIRCLED IN Red. WITH DATE AND NAME OF PERSON MAKING CHANGE.

RETURN TO
LOS ANGELES COUNTY SURVEYOR

Do not extend notes this side of this line

F.B. 217 PG. 133 Chief Party Notes by Date

RETURN TO

LOS ANGELES COUNTY SURVEYOR

Do not extend notes this side of this line

Note: ANY ADDITIONS OR CHANGES ON THIS SHEET MUST BE MADE OR CIRCLED IN Red. WITH DATE AND NAME OF PERSON MAKING CHANGE.

Date _____ Notes by _____ Chief Party _____ F. B. 217 PG 134

Platted by _____	W. O. No. _____ D. S. O. No. _____
Date _____	Location _____
Map No. _____	Surveyed by _____
Platting C'k'd by _____	Date _____
Date _____	Indexed _____

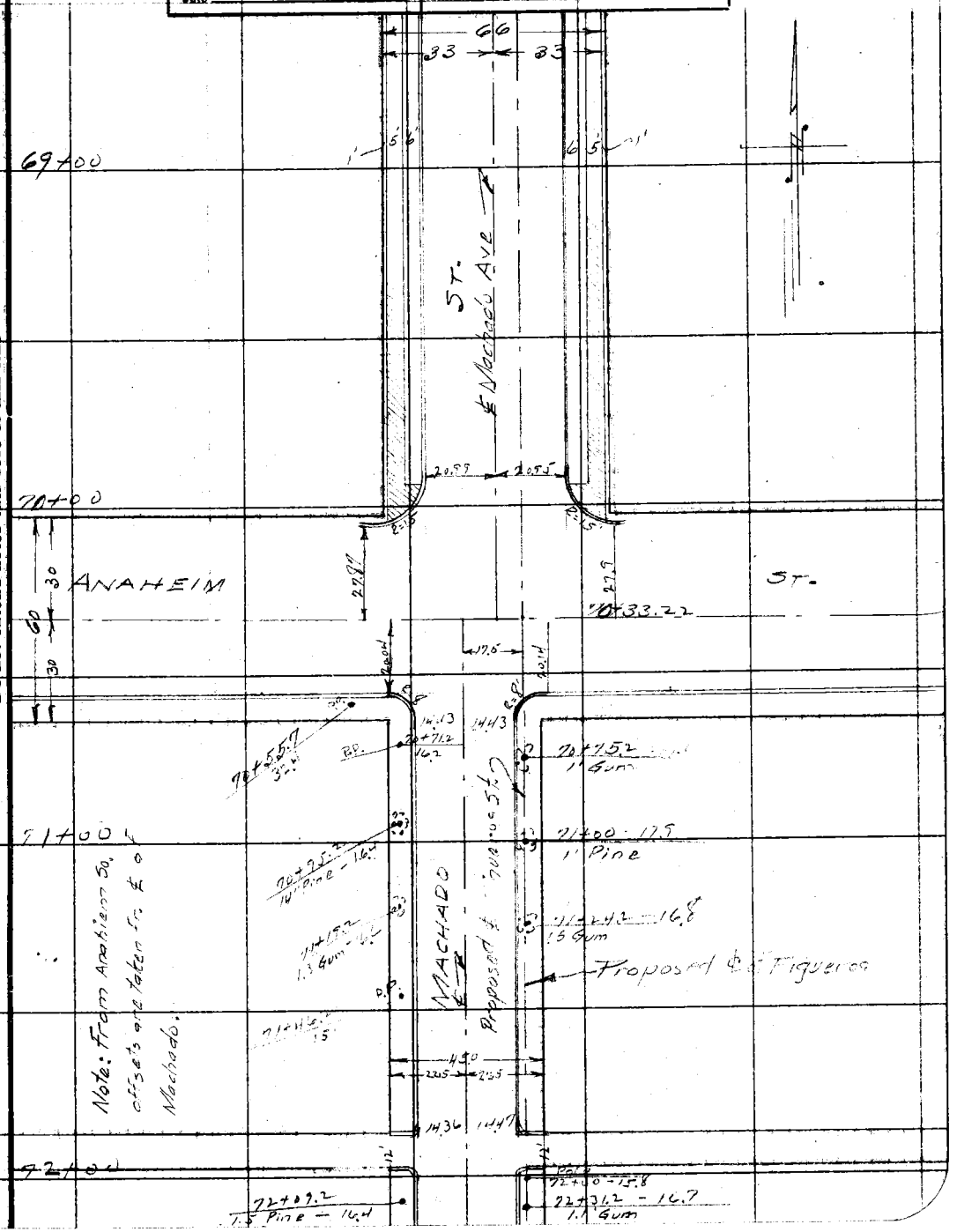

Note: ANY ADDITIONS OR CHANGES ON THIS SHEET MUST BE MADE OR CIRCLED IN Red. WITH DATE AND NAME OF PERSON MAKING CHANGE.

Do not extend notes this side of this line

RETURN TO
LOS ANGELES COUNTY SURVEYOR

F.B. 217 PG. 135 Chief Party Notes by Date

RETURN TO

LOS ANGELES COUNTY SURVEYOR

Do not extend notes this side of this line

Note: ANY ADDITIONS OR CHANGES ON THIS SHEET MUST BE MADE OR CIRCLED IN **Red.** WITH DATE AND NAME OF PERSON MAKING CHANGE.

Date _____ Notes by _____ Chief Party _____ F. B. 217 PG. 136

Platted by _____	W. O. No. _____ D. S. O. No. _____
Date _____	Location _____
Map No. _____	Surveyed by _____
Platting C'k'd by _____	Date _____
Date _____	Indexed _____

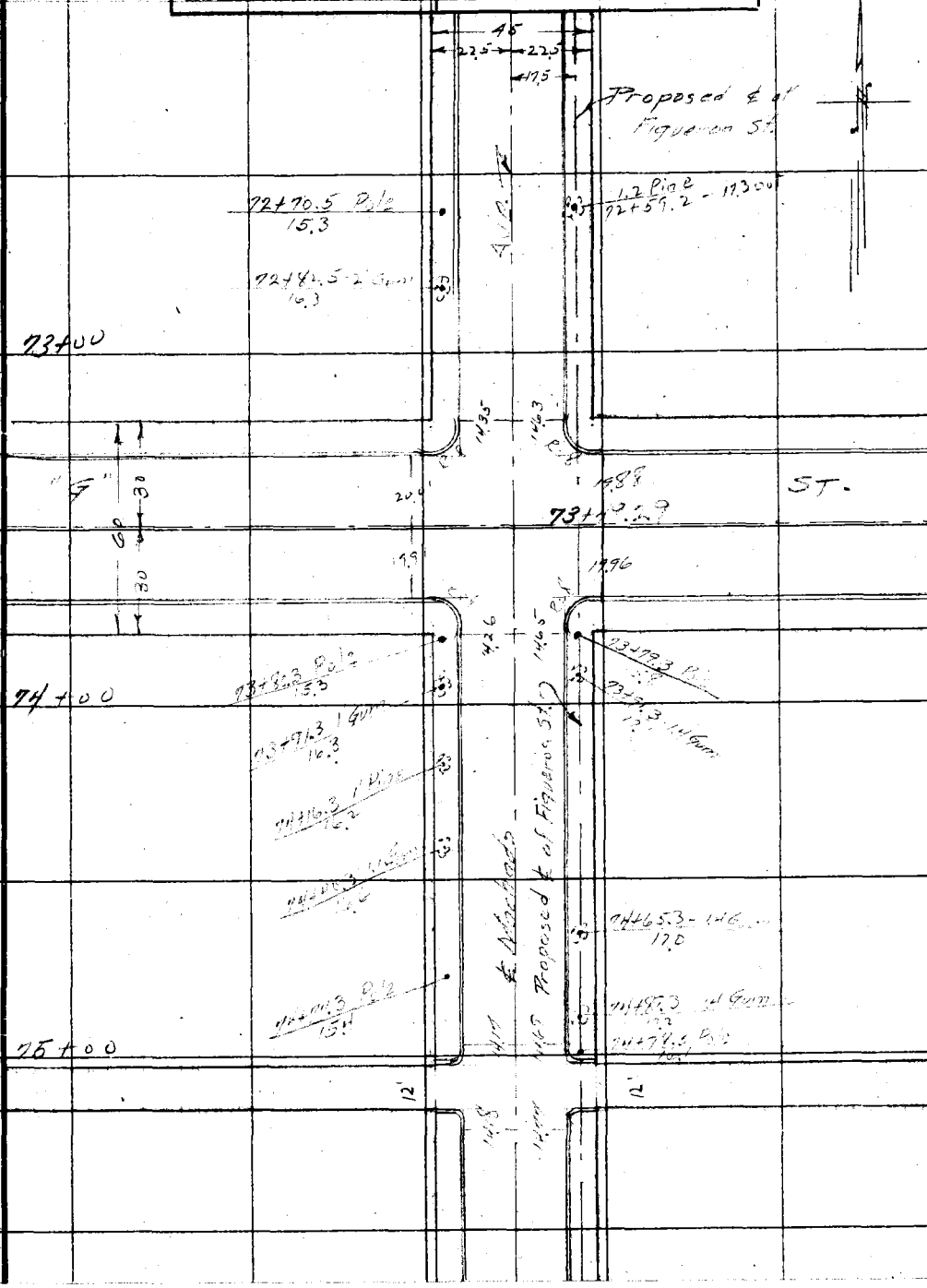

Note: ANY ADDITIONS OR CHANGES ON THIS SHEET MUST BE MADE OR CIRCLED IN Red. WITH DATE AND NAME OF PERSON MAKING CHANGE.

RETURN TO

LOS ANGELES COUNTY SURVEYOR

Do not extend notes this side of this line

F.B. 217 PG. 137 Chief Party Notes by Date

RETURN TO

LOS ANGELES COUNTY SURVEYOR

Notes: ANY ADDITIONS OR CHANGES ON THIS SHEET MUST BE MADE OR CIRCLED IN Red. WITH DATE AND NAME OF PERSON MAKING CHANGE.

Do not extend notes this side of this line

Date _____ Notes by _____ Chief Party _____ F. B. 217 PG. 138

Platted by	W. O. No. D. S. O. No.
Date	Location
Map No.	Surveyed by
Platting C'k'd by	Date
Date	Indexed

Notes: ANY ADDITIONS OR CHANGES ON THIS SHEET MUST BE MADE OR CIRCLED IN Red.; WITH DATE AND NAME OF PERSON MAKING CHANGE.

RETURN TO LOS ANGELES COUNTY SURVEYOR

Do not extend notes this side of this line

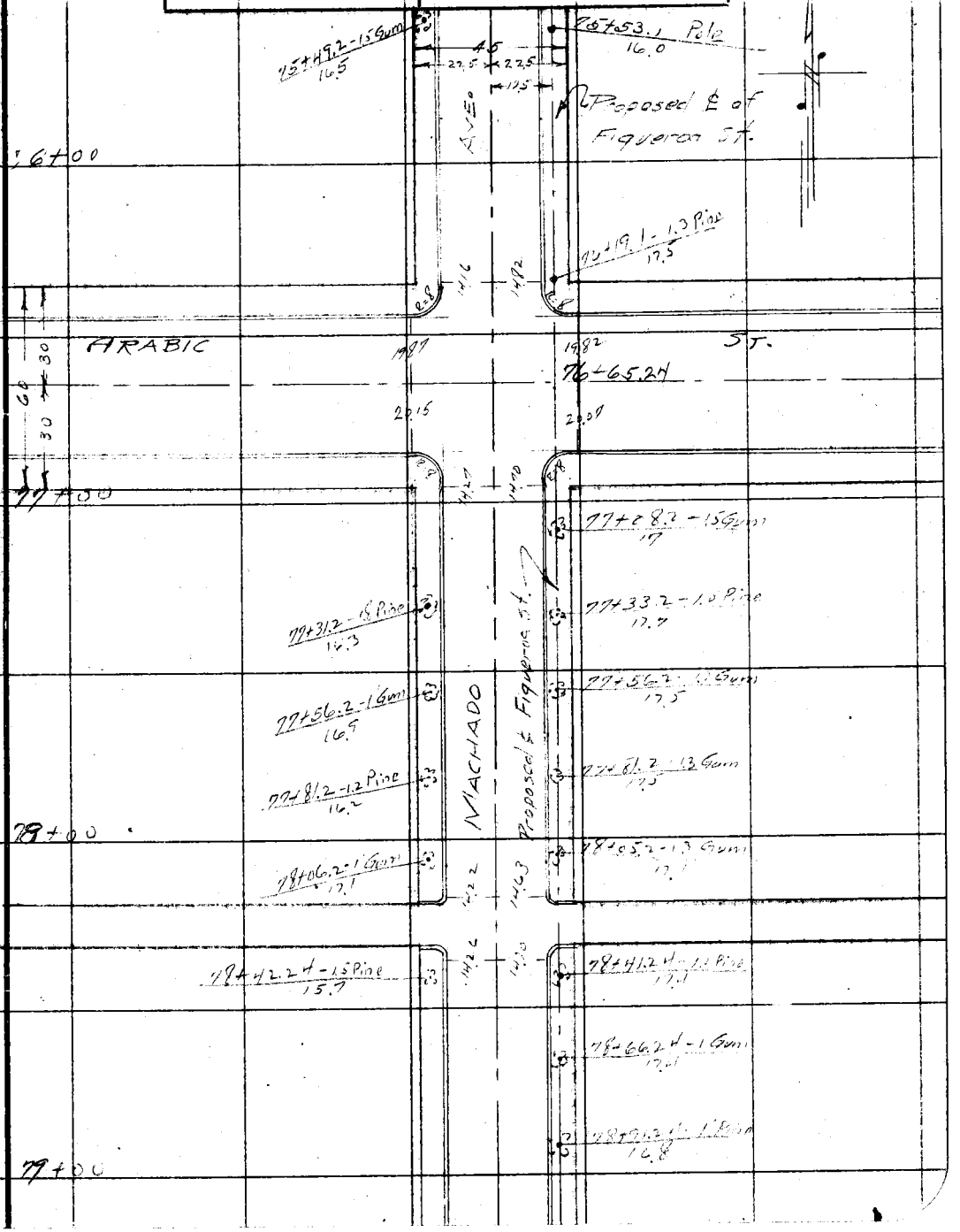

F.B. 217 PG. 139 Chief Party Notes by Date

RETURN TO

LOS ANGELES COUNTY SURVEYOR

Do not extend notes this side of this line

Note: ANY ADDITIONS OR CHANGES ON THIS SHEET MUST BE MADE OR CIRCLED IN Red. WITH DATE AND NAME OF PERSON MAKING CHANGE.

Date _____ Notes by _____ Chief Party _____ F. B. 217 PG. 140

Platted by _____	W. O. No. _____ D. S. O. No. _____
Date _____	Location _____
Map No. _____	Surveyed by _____
Platting C'k'd by _____	Date _____
Date _____	Indexed _____

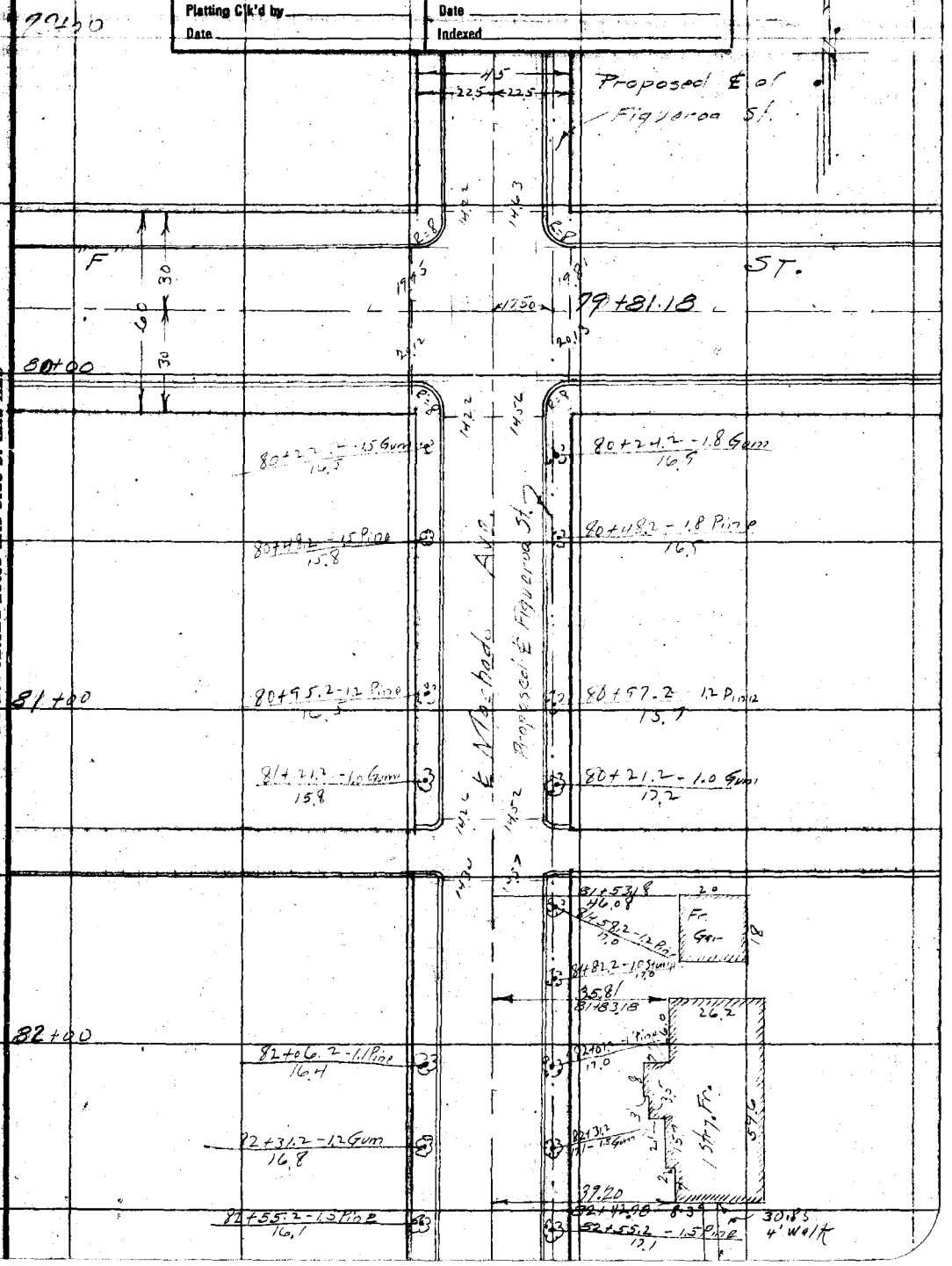

Note: ANY ADDITIONS OR CHANGES ON THIS SHEET MUST BE MADE OR CIRCLED IN Red. WITH DATE AND NAME OF PERSON MAKING CHANGE.

Do not extend notes this side of this line

RETURN TO:
LOS ANGELES COUNTY SURVEYOR

F.B. 217 Pg. 141 Chief Party Notes by Date

RETURN TO

LOS ANGELES COUNTY SURVEYOR

Do not extend notes this side of this line

Note: ANY ADDITIONS OR CHANGES ON THIS SHEET MUST BE MADE ON CIRCLED IN Red. WITH DATE AND NAME OF PERSON MAKING CHANGE.

Date _____ Notes by _____ Chief Party _____ F. B. 217 PG. 142

Platted by _____	W. O. No. _____ D. S. O. No. _____
Date _____	Location _____
Map No. _____	Surveyed by _____
Platting C'k'd by _____	Date _____
Date _____	Indexed _____

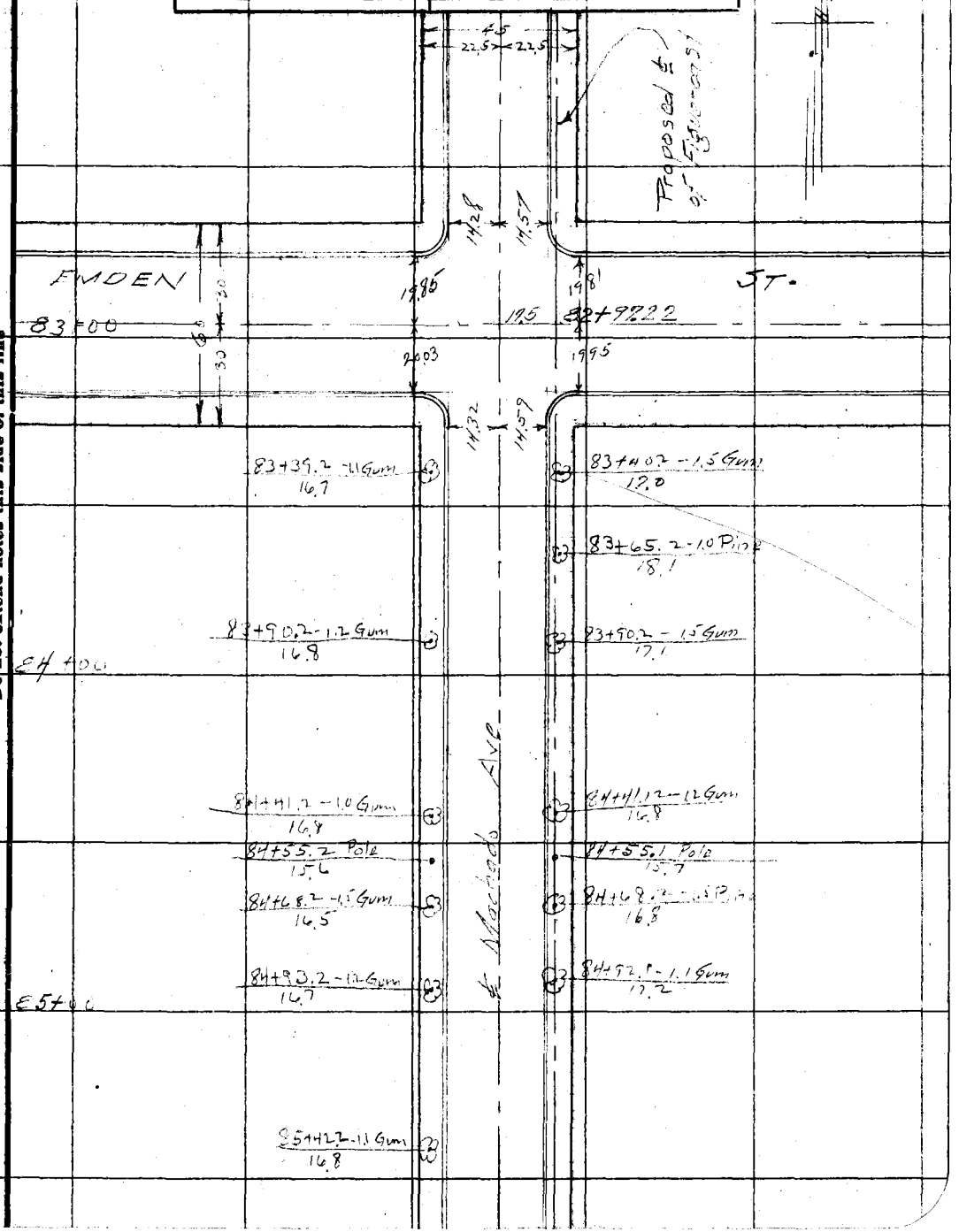

Note: ANY ADDITIONS OR CHANGES ON THIS SHEET MUST BE MADE OR CIRCLED IN Red. WITH DATE AND NAME OF PERSON MAKING CHANGE.

RETURN TO
LOS ANGELES COUNTY SURVEYOR

Do not extend notes this side of this line

F.B. 217 Pg. 143 Chief Party Notes by Date

RETURN TO

LOS ANGELES COUNTY SURVEYOR

Note: ANY ADDITIONS OR CHANGES ON THIS SHEET MUST BE MADE OR CANCELED IN Red. WITH DATE AND NAME OF PERSON MAKING CHANGE.

Do not extend notes this side of this line

Date _____ Notes by _____ Chief Party _____ F. B. 217 Pg. 144

Platted by _____	W. O. No. _____ D. S. O. No. _____
Date _____	Location _____
Map No. _____	Surveyed by _____
Platting C'k'd by _____	Date _____
Date _____	Indexed _____

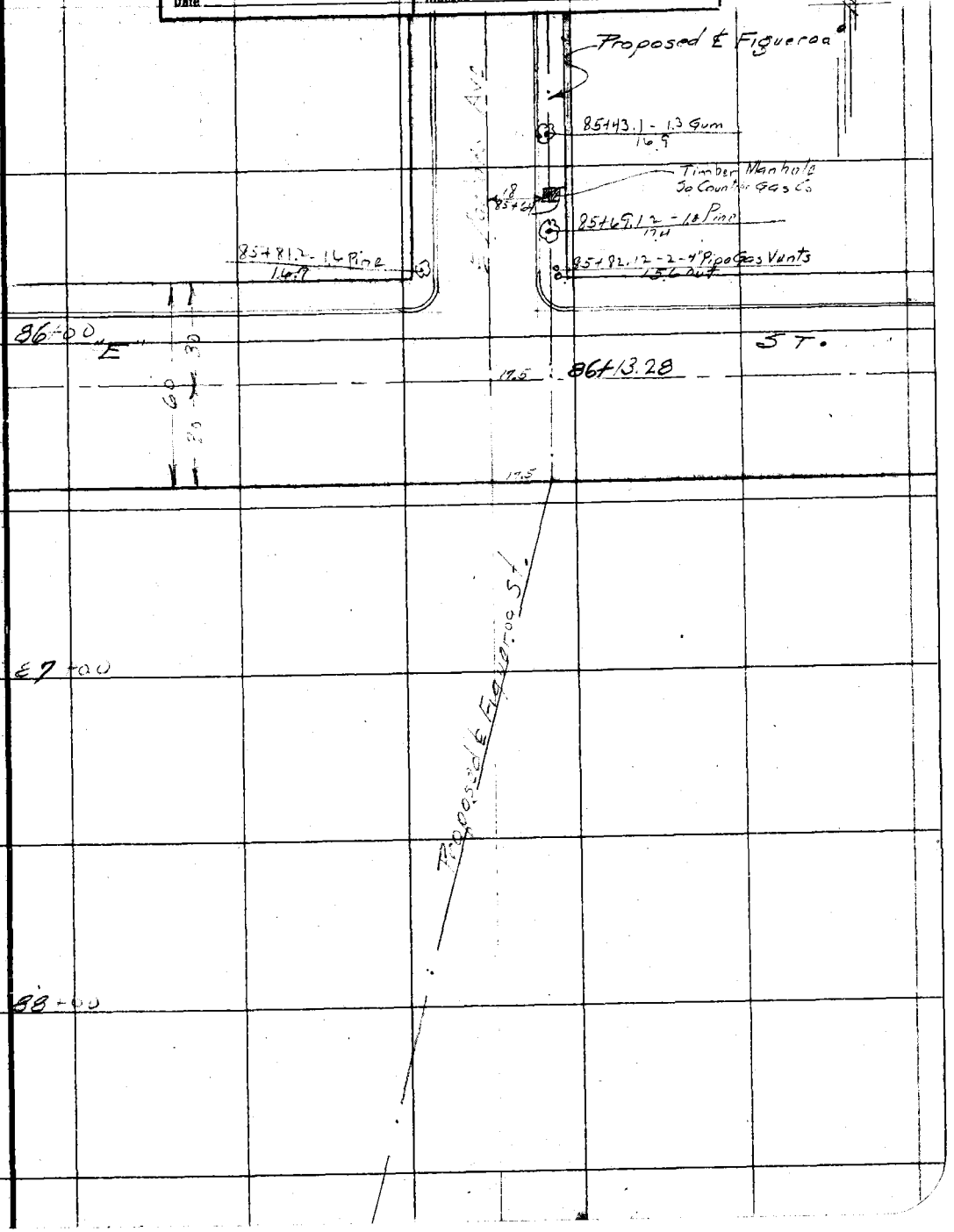

Note: ANY ADDITIONS OR CHANGES ON THIS SHEET MUST BE MADE OR CIRCLED IN Red. WITH DATE AND NAME OF PERSON MAKING CHANGE.

Do not extend notes this side of this line

RETURN TO

LOS ANGELES COUNTY SURVEYOR

RETURN TO

LOS ANGELES COUNTY SURVEYOR

Note: ANY ADDITIONS OR CHANGES ON THIS SHEET MUST BE MADE OR CIRCLED IN **Red.** WITH DATE AND NAME OF PERSON MAKING CHANGE.

Do not extend notes this side of this line

Date

Notes by

Chief Party

F.B. 217 PG. 145

Date _____ Notes by _____ Chief Party _____ F. B. 217 PG. 146

Platted by _____	W. O. No. _____ D. S. O. No. _____
Date _____	Location _____
Map No. _____	Surveyed by _____
Platting C'k'd by _____	Date _____
Date _____	Indexed _____

Location of Vineyard See pg. 28

Offsets to vines within the R/W are made from the West Prop. Line and Vines within the R/W in each Row [illegible] Rows are planted [illegible] St. West of [illegible] [illegible] in 8' [illegible]

Row Number	Offset	Number of Vines	Total	Row Number	Offset	Number of Vines	Total
1	[illegible]	4	4	26	6	8	8
2	1.0	6in-1out-1in	7	27	4.6	2in-1out 3in	5
3	[illegible]	[illegible]	7	28	4.0	8	8
4	[illegible]	[illegible]	7	29	3.2	8	8
5	[illegible]	8	8	30	1.6	5in-1out-2in	7
6	[illegible]	[illegible]	7	31	1.0	4in-1out-3in	7
7	[illegible]	8	8	32	on Line	9	9
8	[illegible]	8	8	33	6.0	6	6
9	[illegible]	8	8	34	5.0	1out 7in	7
10	[illegible]	[illegible]	7	35	4.0	6in-1out-1in	7
11	[illegible]	7	7	36	2.6	8	8
12	[illegible]	4in-[illegible]	6	37	2.2	8	8
13	[illegible]	6in-1out-1in	7	38	1.0	8	8
14	3.0	6in-1out-1in	7	39	on Line	8	8
15	[illegible]	8	8	40	4.6	8	8
16	[illegible]	8	8	41	6.0	7	7
17	[illegible]	4in-1out-4in	7	42	5.0	6in-1out-1in	7
18	7	8	8	43	3.4	8	8
19	[illegible]	3in-1out-4in	7	44	3.0	7	7
20	[illegible]	6in-1out-1in	7	45	1.5	8	8
21	[illegible]	8	8	46	.8	8	8
22	2.5	7	7	47	7.0	2in-1out-5in	7
23	1.0	8	8	48	6.0	2in-1out-2in	4
24	on Line	9	9	49	5.0	7	7
25	[illegible]	4in-1out-3in	7	50	3.2	8	8

— over —

Note: ANY ADDITIONS OR CHANGES ON THIS SHEET MUST BE MADE OR CIRCLED IN Red. WITH DATE AND NAME OF PERSON MAKING CHANGE.

RETURN TO LOS ANGELES COUNTY SURVEYOR

Do not extend notes this side of this line

F.B. 217 PG. 147 Chief Party Notes by Date

Row Number	Offset	Number of Vines	
51	2.5	2in-2out-4in	6
52	1.2	7in-1out-1in	8
53	8.0	7	7
54	7.2	6	6
55	6.0	8	8
56	5.0	6in-1out-1in	7
57	3.8	9	8
58	3.0	5in-1out-2in	7
59	1.5	7	7
60	.6	5in-1out-3in	9
61	9.1	8	8
62	6.1	2in-1out-3in	10
63	5.2	8	8
64	4.2	8	8
65	3.5	7	7
66	1.0	5in-1out-6in	12
67	0.0	8	8
68	6.5	2in-2out-3in	9
69	5.5	5in-1out-5in	11
70	11.1	2out-4in	6
72	3.6	1in-1out-5in	7
73	2.4	8	8
74	1.0	8	8
75	ontline	8	8
76	7.0	6in-1out-1in	8
77	6.0	4in-1out-1in	6
78	4.8	6in-1out-1in	8
79	4.0	7	7
80	10.6	1in-1out-5in	7

RETURN TO
LOS ANGELES COUNTY SURVEYOR
Do not extend notes this side of this line

Notes: ANY ADDITIONS OR CHANGES ON THIS SHEET MUST BE MADE OR CIRCLED IN Red. WITH DATE AND NAME OF PERSON MAKING CHANGE.

Date _____ Notes by _____ Chief Party _____ F. B. 217 PG. 148

Plotted by	W. O. No. _____ S. O. No. _____
Date	Location
Map No.	Surveyed by
Plotting C'k'd by	Date
Date	Indexed

Notes: ANY ADDITIONS OR CHANGES OR THIS SHEET MUST BE MADE OR CIRCLED IN Red. WITH DATE AND NAME OF PERSON MAKING CHANGE.

Do not extend notes this side of this line

RETURN TO
LOS ANGELES COUNTY SURVEYOR

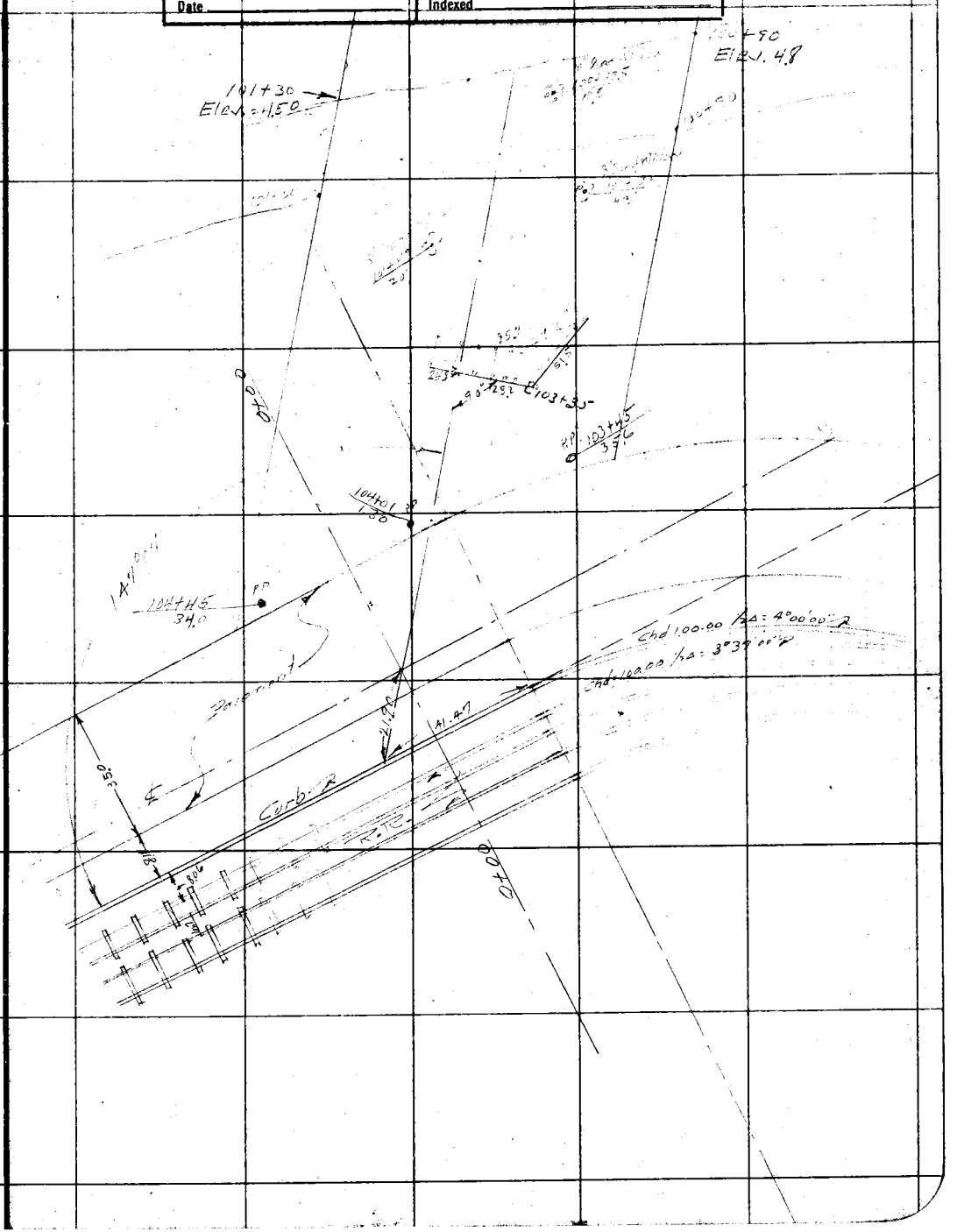

F.B. 217 PG. 149 Chief Party Notes by Date

RETURN TO
LOS ANGELES COUNTY SURVEYOR

Do not extend notes this side of this line

Note: ANY ADDITIONS OR CHANGES ON THIS SHEET MUST BE MADE OR CIRCLED IN Red. WITH DATE AND NAME OF PERSON MAKING CHANGE.

Date _____ Notes by _____ Chief Party _____ F. B. 217 Pg. 150

Platted by	W. O. No. _____ D. S. O. No. _____
Date	Location
Map No.	Surveyed by
Platting C'k'd by	Date
Date	Indexed

B.M. Spk N. 3 Tel. pole 6/7 S. Side Weston St. 29'W Machado Ave.

37.455 F.B. 10383-13

BM 2x2 @ Int. Transit Line Machado Ave (Proposed) & R. St. 36.330

F.B. 10383-20

BM 2x2 in Pit @ Int Transit Line Machado Ave (Proposed) & O St. 20.215

F.B. 10383-26

BM Edge of C. Pipe SE. Cor. Mauretania St & Machado Ave. 22.73

F.B. 10383-34

BM 2x2 in Pit @ Int. Machado Ave (proposed) and Lobidaux St. 32.33

F.B. 10383-41

Notes: ANY ADDITIONS OR CHANGES ON THIS SHEET MUST BE MADE OR CIRCLED IN Red, WITH DATE AND NAME OF PERSON MAKING CHANGE.

Do not extend notes this side of this line

RETURN TO LOS ANGELES COUNTY SURVEYOR

F.B. 217 Pg. 151 Chief Party Notes by Date

400