F. B. 218 Pg.

Platted by..... W.O. No..... D. S. G. No.....
Date.....
Map No..... Surveyed by.....
Platting C'k'd by..... Date.....
Date.....

218

F. B 218 Pg. INDEX

Platted by	W. O. No. D. S. O. No.
Date	Location
Map No.	Surveyed by
Platting Ck'd by	Date
Date	Indexed

F.B.No. 218

PAGES: Index,

1, 2, 3, 3A, 3B, 30, 4 to 8 incl.,

12, 14, 15, 16

Pages 25 to 118 incl.

F. B. 218 Pg. Index

Platted by	W. O. No. D. S. O. No.
Date	Location
Map No.	Surveyed by
Platting C'k'd by	Date
Date	Indexed

Field Book 218

D.D.I. No. 1. - Transit Line - Open Ditch - Anaheim St. to Flood Control Channel Pages 1 to 8 incl.

D.D.I. No. 8 - Transit Line - South of Broadway to R.R. Prop. Line - P. - 12

" " " on Flower Ave. from Doty St. to Williams St. Page 14

" " " on Flower Ave. E. of Prairie Ave. " 15

" " " on Williams St. from Ballona Ave. to Flower Ave. Page 16

F. B.....Pg.....

Platted by.....	W.O. No..... D.S.O. No.....
Date.....	Location.....
Map No.	Surveyed by.....
Platting C'k'd by	Date.....
Date.....	Indexed.....

Platted by.....	W. O. No..... D. S. O. No.....
Date.....	Location.....
Map No.	Surveyed by.....
Platting C'k'd by.....	Date.....
Date.....	Indexed.....

F. B.....Pg.....

F. B. 218 Pg. 1

Platted by	W. O. No. 583 D. S. O. No.
Date	Location D.D.T. 17° 1
Map No.	Surveyed by Pearson
Platting Ck'd by	Date 12-(9-13)/24
Date	Indexed

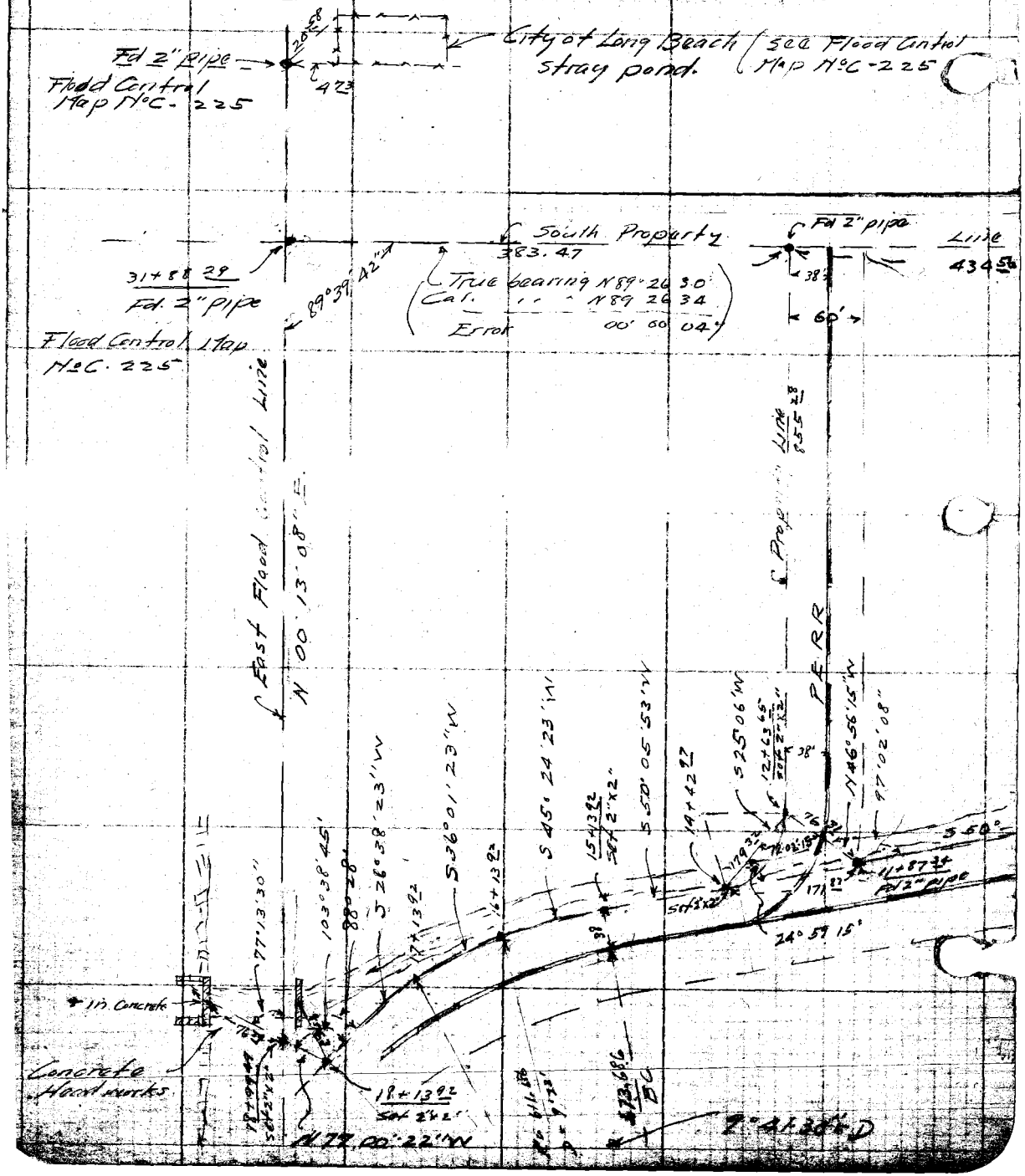

F. B. 218 Pg. 2

Platted by	W. O. No. 533 D. S. O. No.
Date	Location
Map No.	Surveyed by Pearson
Platting C'k'd by	Date 12 (9-13) 24
Date	Checked

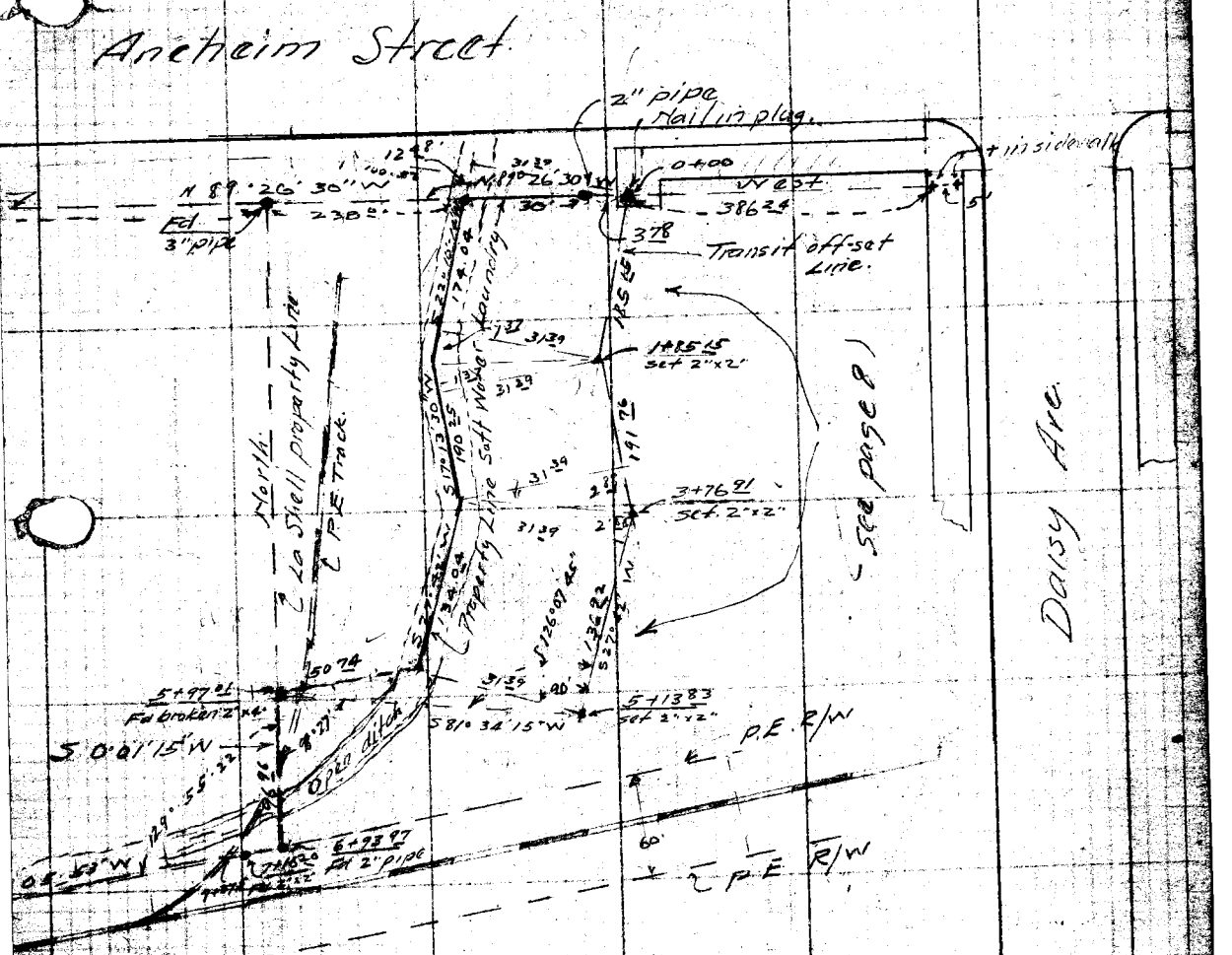

F. B. 218 Pg. 3

Platted by	W. O. No. 583 D. S. O. No.
Date	Location DDI No 1
Map No.	Surveyed by Pearson
Platting C'k'd by	Date 12/9-12/-24
Date	Indexed A. G. Johnson



Platted by	W. O. No. D. S. O. No.
Date	Location
Map No.	Surveyed by
Platting C'k'd by	Date
Date	Indexed A. C. Johnson

F. B. 218 Pg. 3A

F. B. 218, Pg. 38

Platted by	W. O. No. D. S. O. No.
Date	Location
Map No.	Surveyed by
Platting C'k'd by	Date
Date	Indexed A. C. Johns



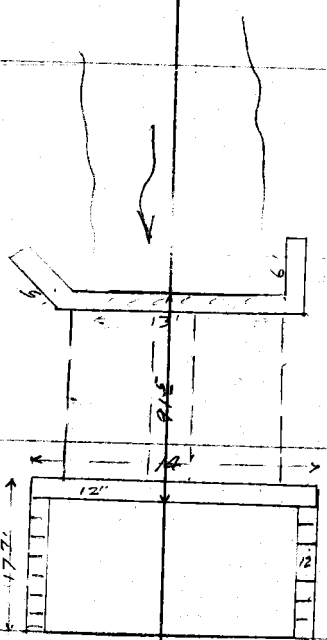



Bottom Flood Control channel.

Platted by	W. O. No. D. S. O. No.
Date	Location
Map No.	Surveyed by
Platting C'k'd by	Date
Date	Indexed

F. B. 218 Pg. 3C

1-46 3°

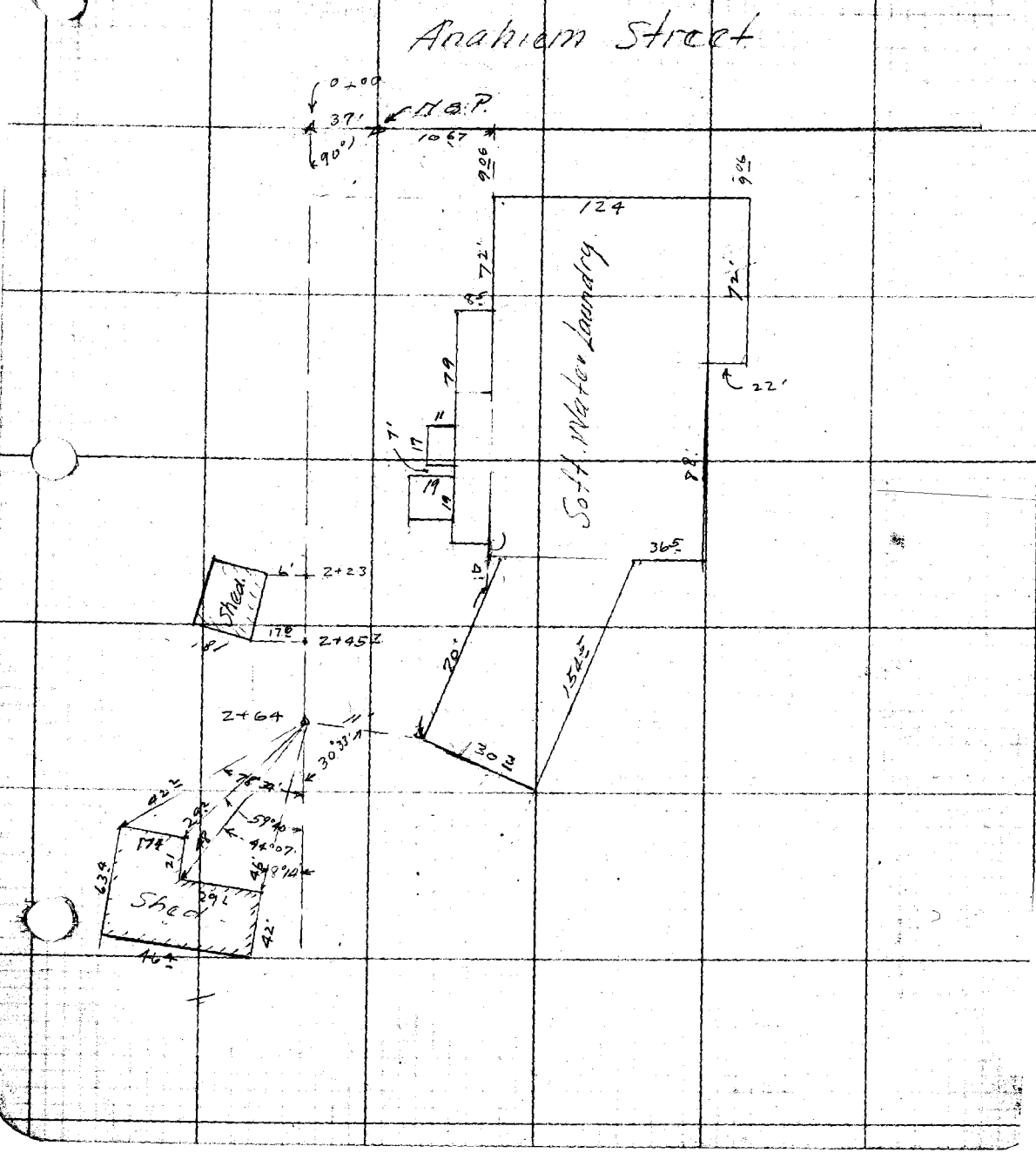

F. B. 218 Pg. 30

Platted by	W. O. No. D. S. O. No.
Date	Location
Map No.	Surveyed by
Platting C'k'd by	Date
Date	Indexed A. C. Johns

15

F. B. 218 Pg. 4

Platted by	W. O. No. 583 D. S. O. No.
Date	Location D. D. T. [illegible]
Map No.	Surveyed by Pearson
Platting C'k'd by	Date 9-13-24
Date	Indexed [illegible]

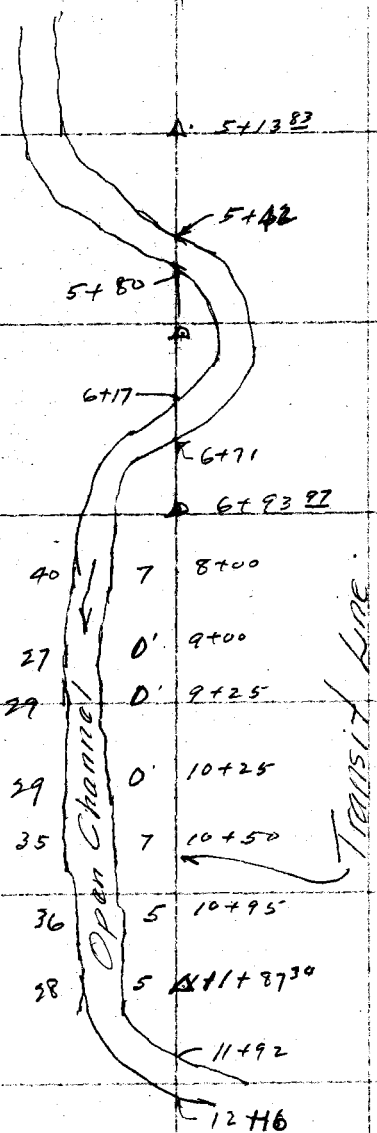

F. B. 218 Pg. 5

Platted by	W. O. No. 583 D. S. O. No.
Date	Location D.D.I. No 1
Map No.	Surveyed by Pearson
Platting C'k'd by	Date 9-13-24
Date	Indexed C. O. Johnson

42
14+42
78
13+64



F. B. 218 Pg. 6

Platted by	W. O. No. D. S. O. No.
Date	Location DDT No 1
Map No.	Surveyed by Pearson
Platting C'k'd by	Date
Date	Indexed A. C. Johnson

See other side of this sheet. 1

F. B. 218 Pg. 7

Platted by	W. O. No. D. S. O. No.
Date	Location DDI No. 1
Map No.	Surveyed by Pearson
Platting C'k'd by	Date 12-9-12-24
Date	Indexed A. O. Johnson

89

(A)

87° 26' 30'
22 14 10
111 40 40
90
21 40 40

179 59 60
111 40 40
68 19 20

89 59 60
68 19 20
21 40 40

48
21
27

36921
18
36939

2/3

11

s = 33.78 × sin 21 40' 40'

.36939
33.78
295512
250573
110817
110817
12.4779942

7
7 5.
6
6

c = 33.78 × cos 21 40 40'

.92935
8
.92927
33.78
743416
650489
278781
278781
31.3907406

(B) c = 31.39 × tan 2° 30' 20'

04366
9
.04375
31.39
39375
13125
4375
13125
1.3733125

(C) d = 31.39 × tan 5° 14' 15

.09159
7
.09166
31.39
82494
27498
9166
27498
2.8772074

Platted by	W. O. No. 583 D. S. O. No.
Date	Location DRT No 1
Map No.	Surveyed by Pearson
Platting C'k'd by	Date 12-9-24
Date	Indexed A. C. Johnson

F. B. 218 Pg. 8

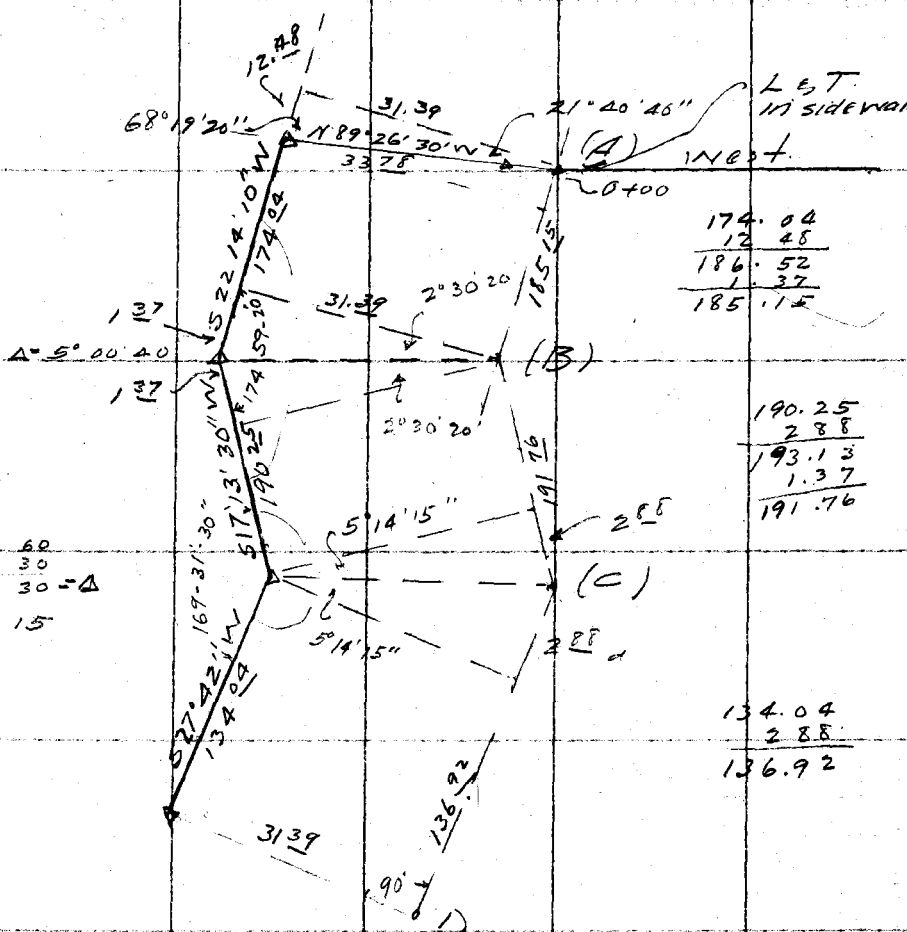

22° 14' 10"
17 13 30
5 00 40
2 30 20

174.04
12.48
186.52
1.37
185.15

190.25
2.88
193.13
1.37
191.76

27° 41' 60"
17 13 30
10 28 30 = Δ
5° 14' 15"

134.04
2.88
136.92

Calculations for off set Line as shown on page 2.

F. B. 218 Pg. 9

Platted by	W. O. No. D. S. O. No.
Date	Location
Map No.	Surveyed by
Platting C'k'd by	Date
Date	Indexed C. John

Fd 3" pipe

F. B. 218 Pg. 10

Platted by	W. O. No. 583 D. S. O. No.
Date	Location
Map No.	Surveyed by Pearson
Platting C'k'd by	Date 7-13-2a
Date	Indexed A. C. Johnson

F. B. 218 Pg. 11

Platted by	W. O. No. D. S. O. No.
Date	Location
Map No.	Surveyed by
Platting C'k'd by	Date
Date	Indexed C. Johns

Plotted by	W.O. No. D.S.O. No.
Date	Location D.D.I. 8
Map No.	Surveyed by Case
Plotting C'k'd by	Date 6/24/24
Date	Indexed A. C. Johnson

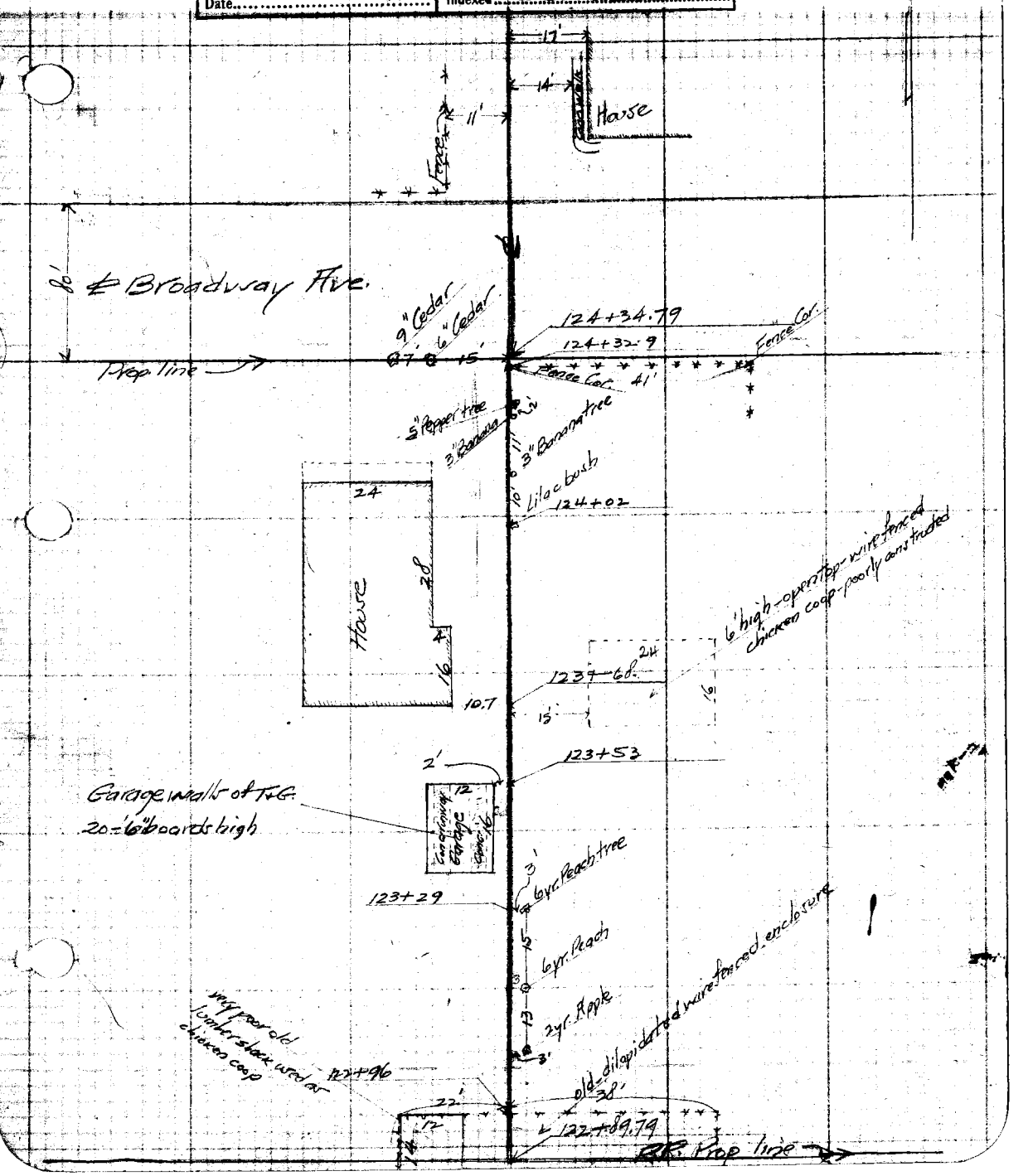

F. B. 218 Pg. 23

Platted by	W. O. No. D. S. O. No.
Date	Location
Map No.	Surveyed by
Platting Ck'd by	Date
Date	Indexed A. S. Johnson

F. B. 218 Pg. 14

Plotted by	W. O. No. 338 D. S. O. No.
Date	Location D.D.I. #8
Map No.	Surveyed by Case
Platting C'k'd by	Date 5/21/24
Date	Indexed C. Johnson

See C.S.B. 86-9

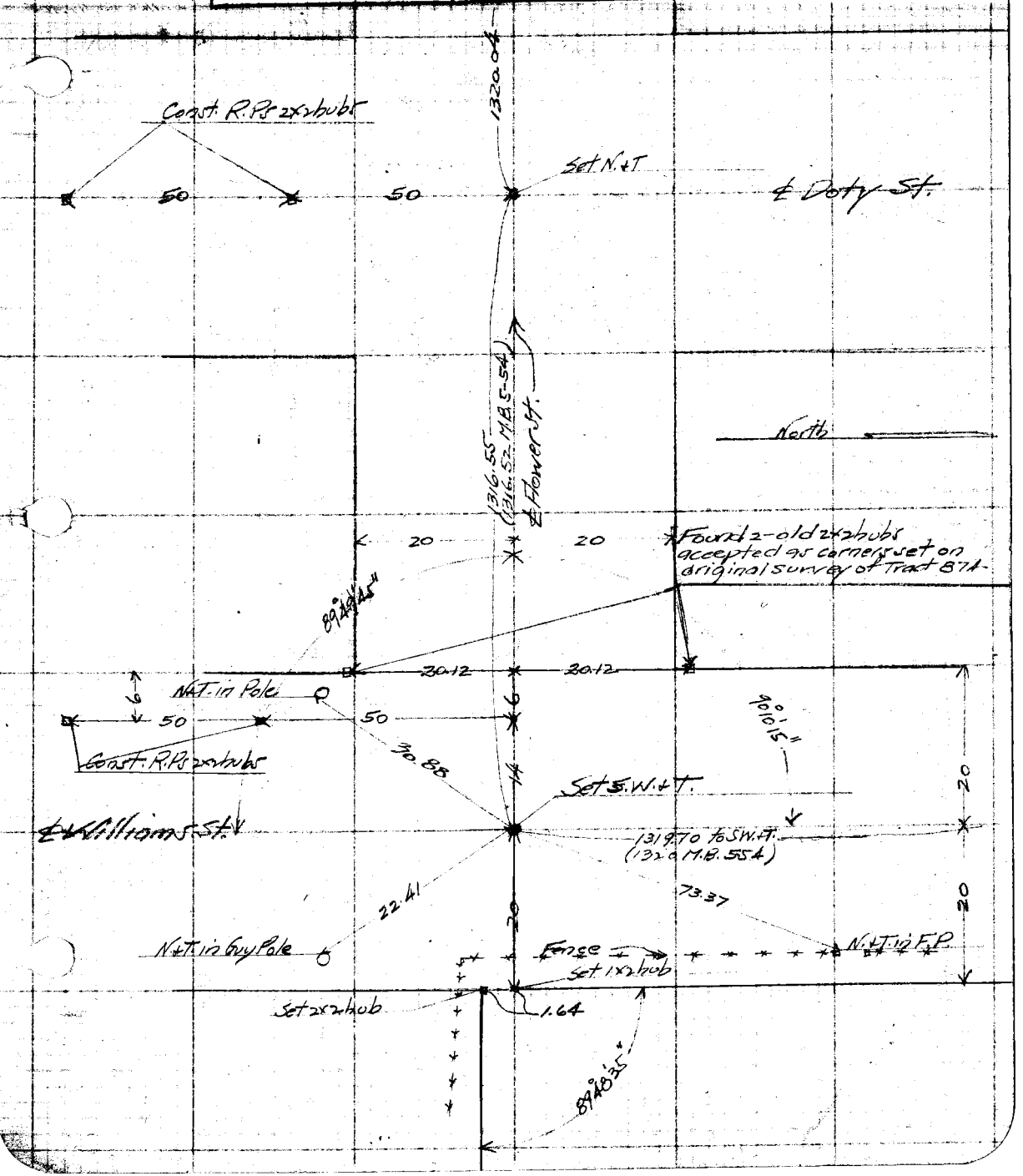

F. B. 218 Pg. 15

Platted by	W. O. No. 338 D. S. O. No.
Date	Location P.D.I. #8
Map No.	Surveyed by Case
Platting C'k'd by	Date 5/9/24
Date	Indexed A. C. Johnson

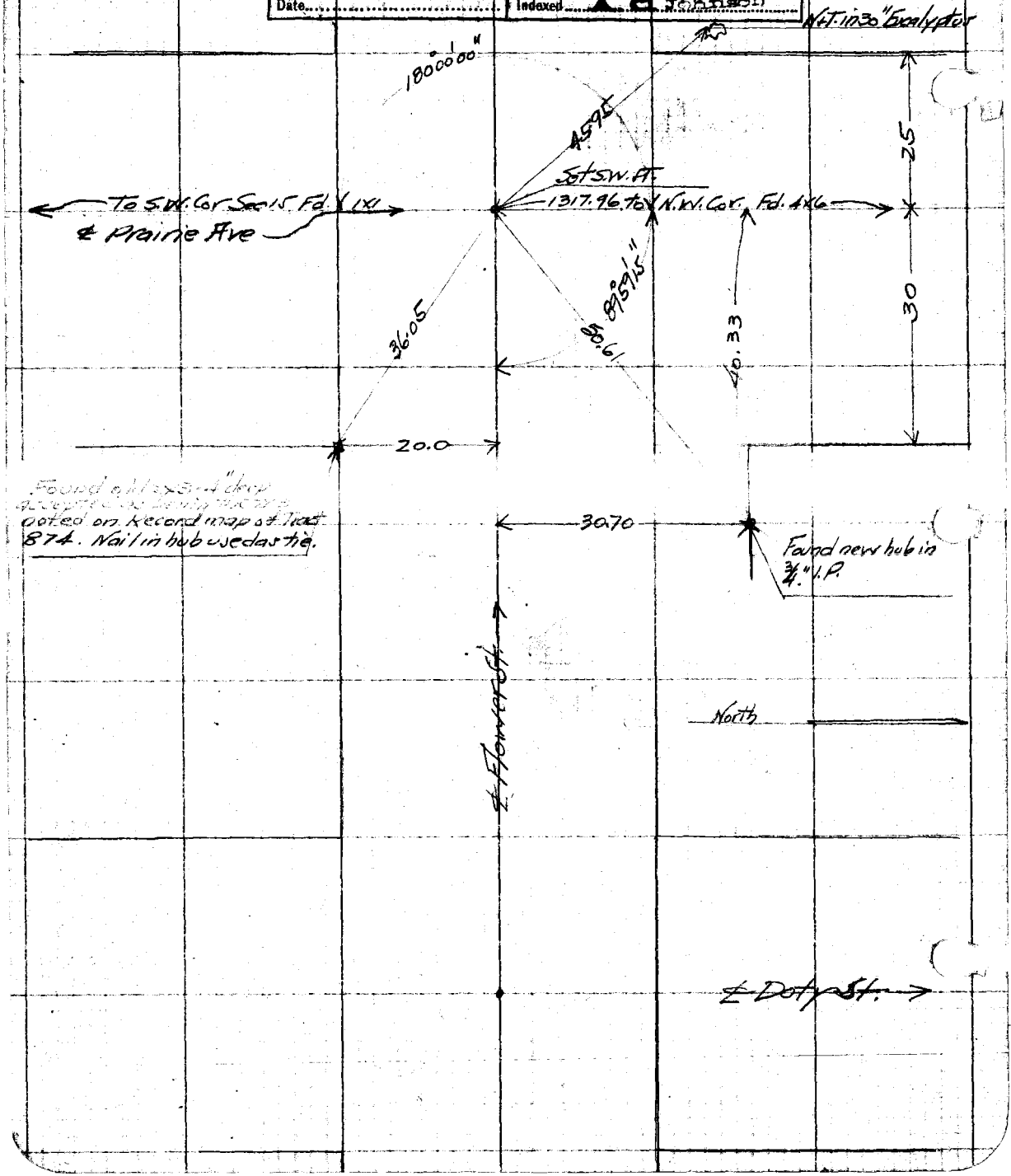

F. B. 218 Pg. 16

Plotted by	W.O. No. 338 D.S.O. No.
Date	Location D.R.1 #8
Map No.	Surveyed by Case
Plotting C'k'd by	Date 5/3/24
Date	Indexed A. C. Johnson



86-9

F. B. 218 Pg. 17

Platted by	W. O. No. D. S. O. No.
Date	Location
Map No.	Surveyed by
Platting C'k'd by	Date
Date	Indexed A. O. Johns

24 Blank

09 17

COPIES TO

CENTINELA VALLEY

(REGIONAL OFFICE)

pages 25 thru 42

Notes Ck'd by	Survey of Louise Ave S.D.
Map No.	W. O. 6300 Tape No. 71 St'd. 84 °F
Office Work	Surveyed by J. L. Willey
Checked	Notes J L W Date 2-50
Date	Indexed A. C. Johnson 7-31-50

F. B. ~~1072~~ 218 PG. 25

LOUISE AVE S.D.

J.N. 6300

"P" LINE TO CONTROL THE
"X" SECTIONS & PROFILE
For a
STORM DRAIN DITCH

2-9-50
Willey, J.L.
Smiley
Beers
Kapp
Curleton

Notes: Any Additions or Changes on This Sheet Must be Made or Circled in Red Ink With Date and Name of Person Making Change.

Do not extend notes this side of this line.

RETURN TO
LOS ANGELES COUNTY SURVEYOR
726 LOS ANGELES COUNTY
ENGINEERING BLDG.

76F309S 247 10M 1-49

F. B. ~~1618~~ 218 PG. ~~26~~ 26

RETURN TO
LOS ANGELES COUNTY SURVEYOR
726 LOS ANGELES COUNTY
ENGINEERING BLDG.

Do not extend notes this side of this line.

Note: Any Additions or Changes on This Sheet Must be Made or Circled in Red Ink, With Date and Name of Person Making Change.

Notes Ck'd by	Survey of Louise Ave S.D.
Map No.	W. O. 6300 Tape No. 71 St'd. 84 °F
Office Work	Surveyed by J.L. Willey
Checked	Notes J.L.W. Date 2-9-50
Date	Indexed A. C. Johnson

F. B. ~~1613~~ 218 Pg. 27

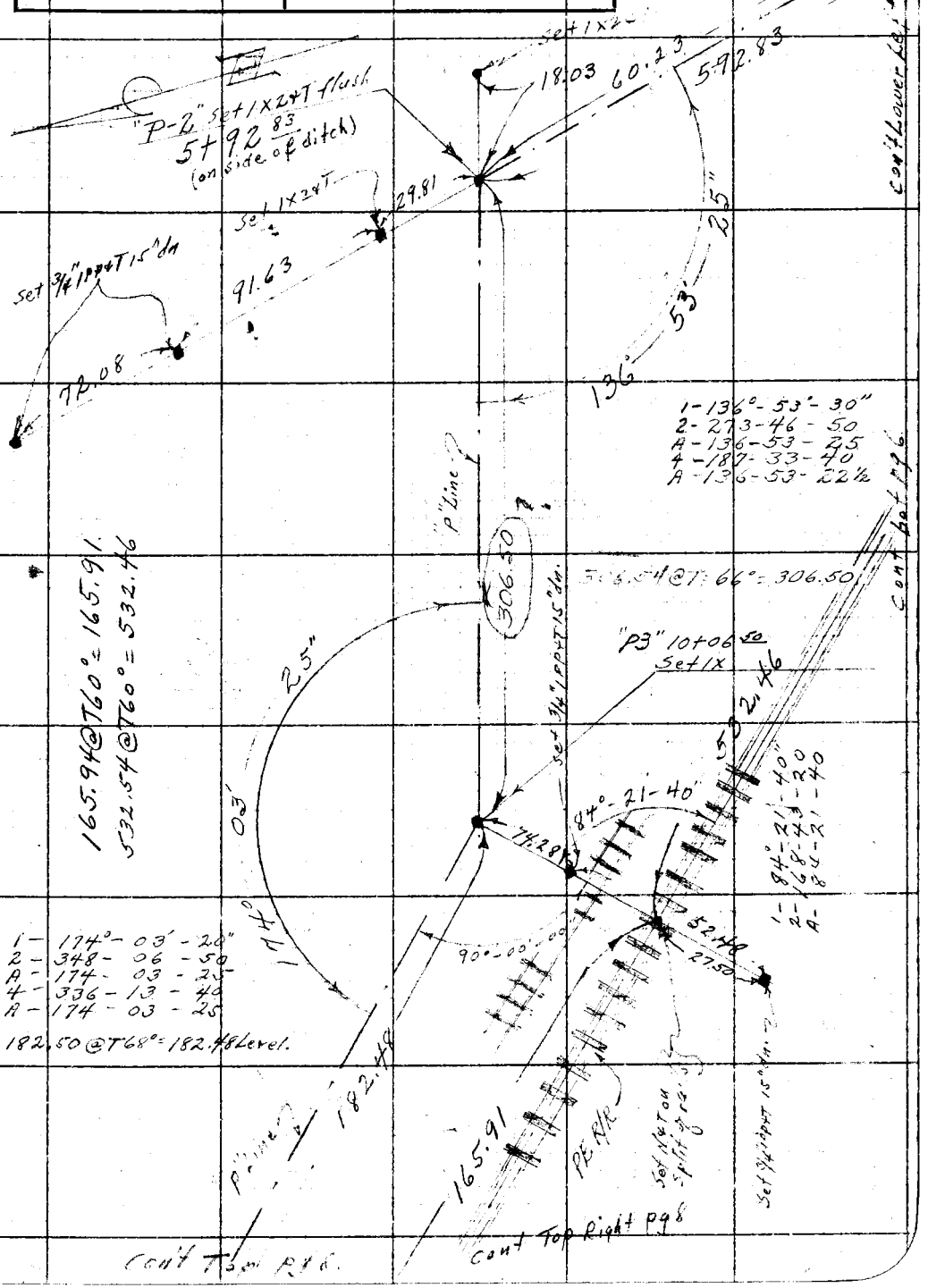

Note: Any Additions or Changes on This Sheet Must be Made or Circled in Red Ink With Date and Name of Person Making Change.

Do not extend notes this side of this line.

RETURN TO
LOS ANGELES COUNTY SURVEYOR
726 LOS ANGELES COUNTY
ENGINEERING BLDG.

76F309S 247 10M 1-49

218 28

F. B. 1612 PG. 8

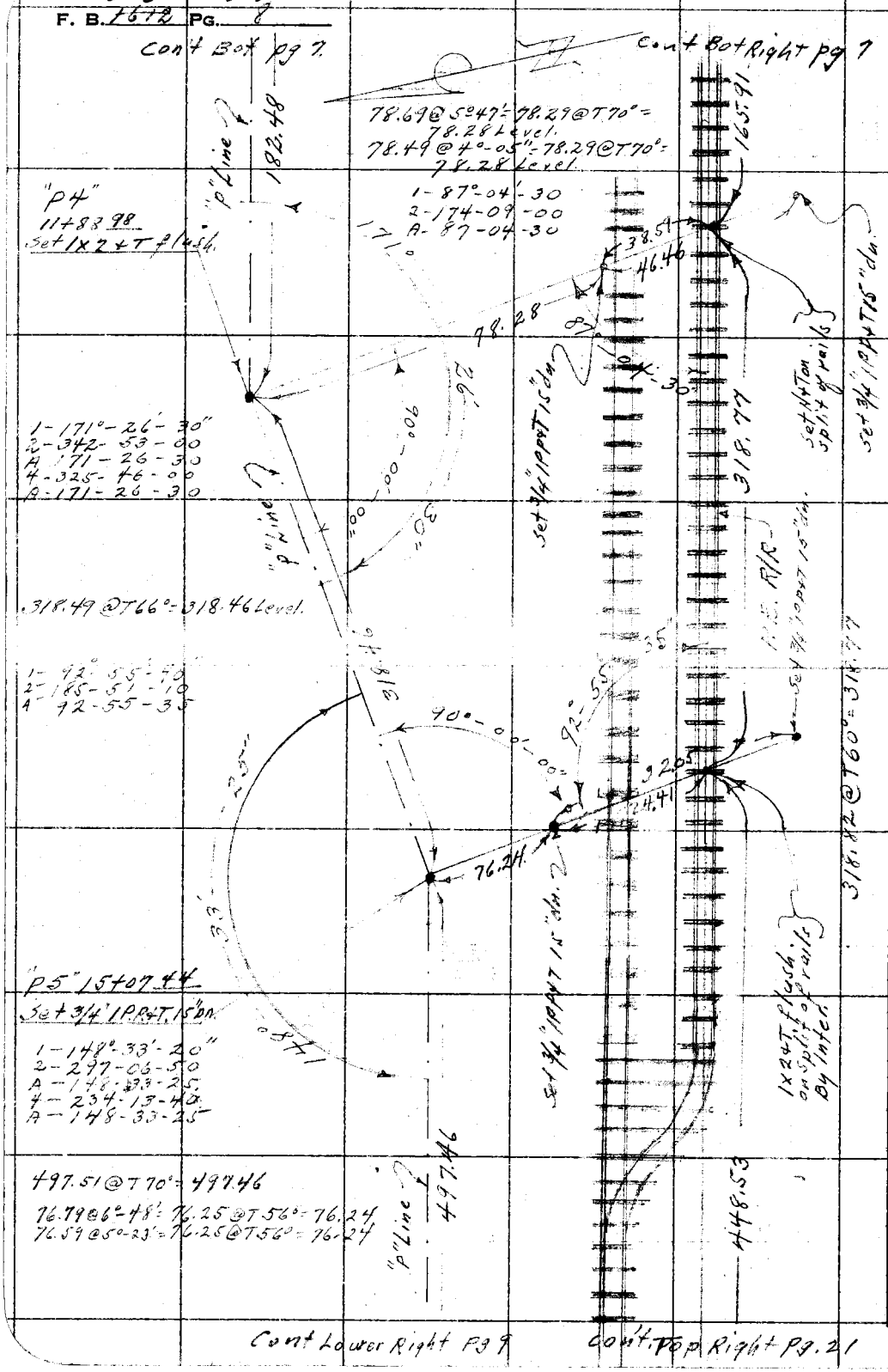

RETURN TO
LOS ANGELES COUNTY SURVEYOR
726 LOS ANGELES COUNTY
ENGINEERING BLDG.

Do not extend notes this side of this line.

Note: Any Additions or Changes on This Sheet Must be Made or Circled in Red Ink With Date and Name of Person Making Change.

Notes Ck'd by	Survey of Louise Ave S.D.
Map No.	W. O. 6300 Tape No. 71 St'd. 84 °F
Office Work	Surveyed by J.L. Willey
Checked	Notes J.L.W. Date 3-50
Date	Indexed A. C. Johnson

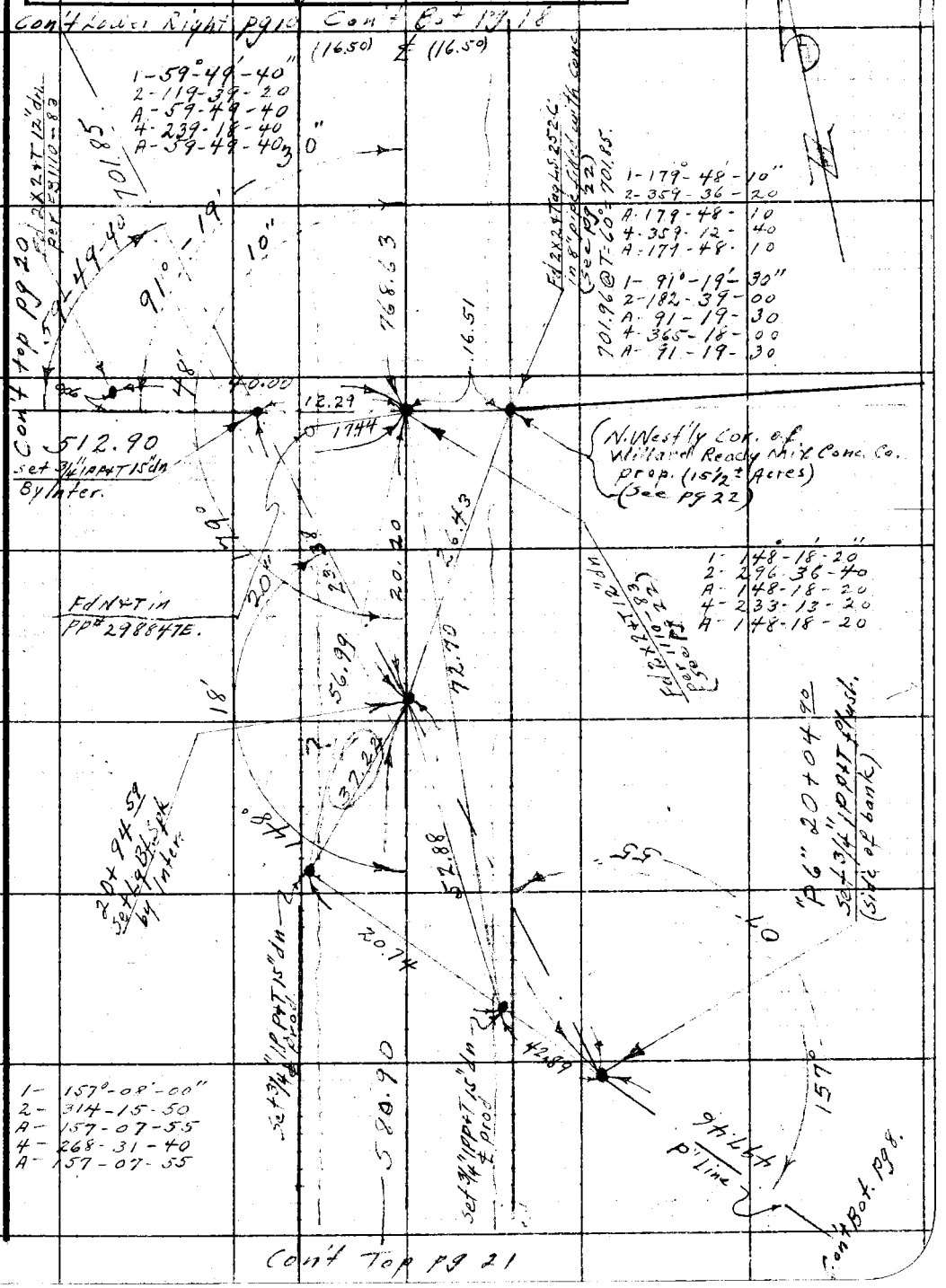

Note: Any Additions or Changes on This Sheet Must be Made or Circled in Red Ink With Date and Name of Person Making Change.

Do not extend notes this side of this line.

RETURN TO
LOS ANGELES COUNTY SURVEYOR
726 LOS ANGELES COUNTY
ENGINEERING BLDG.

76F309S 247 10M 1-49

F. B. 218 PG. 30

RETURN TO
LOS ANGELES COUNTY SURVEYOR
726 LOS ANGELES COUNTY
ENGINEERING BLDG.

Do not extend notes this side of this line.

Note: Any Additions or Changes on This Sheet Must be Made or Circled in Red Ink With Date and Name of Person Making Change.

Notes Ck'd by	Survey of Louise Ave S.D
Map No.	W. O. 6300 Tape No. 71 St'd. 84 °F
Office Work	Surveyed by J. L. Willey
Checked	Notes J. L. W. Date 2-20-50
Date	Indexed C. Johnson 7-31-50

F. B. ~~1612~~ 218 Pg. 31

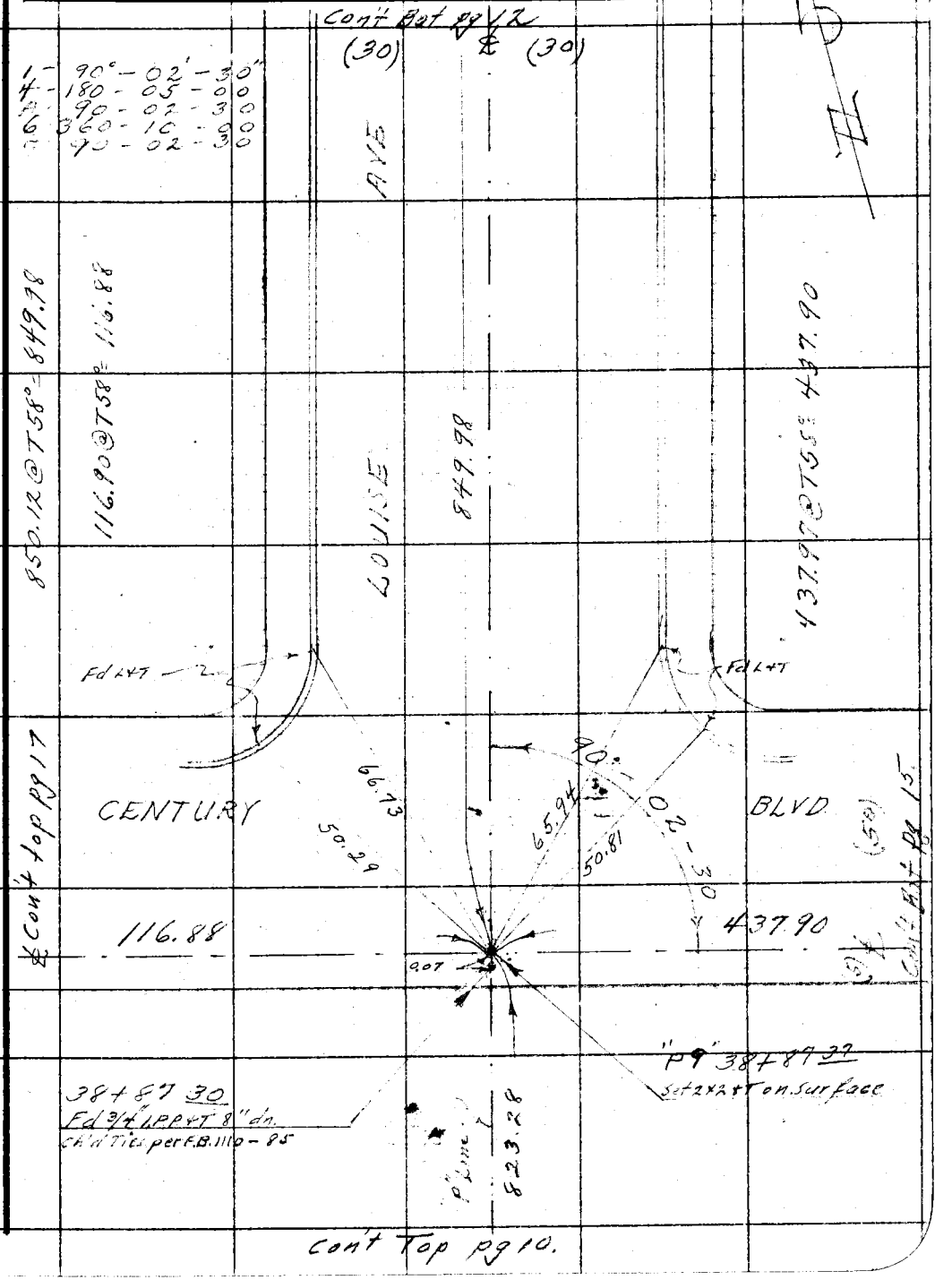

Note: Any Additions or Changes on This Sheet Must be Made or Circled in Red Ink With Date and Name of Person Making Change.

Do not extend notes this side of this line.

RETURN TO
LOS ANGELES COUNTY SURVEYOR
726 LOS ANGELES COUNTY
ENGINEERING BLDG.

76F3098 247 10M 1-49

F. B. 218 PG. 32

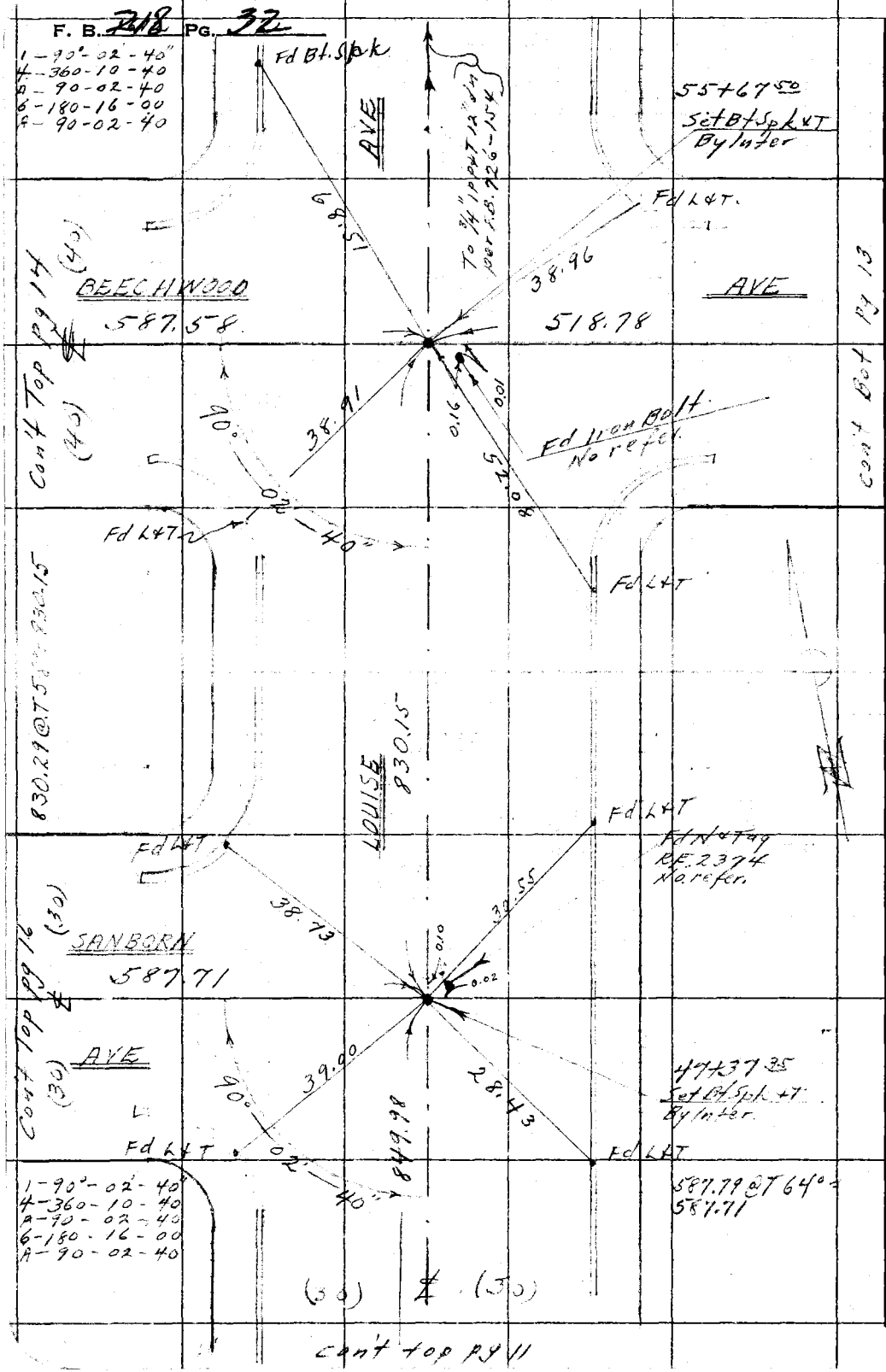

RETURN TO
LOS ANGELES COUNTY SURVEYOR
726 LOS ANGELES COUNTY
ENGINEERING BLDG.

Do not extend notes this side of this line.

Note: Any Additions or Changes on This Sheet Must be Made or Circled in Red Ink With Date and Name of Person Making Change.

218

F. B. ~~1613~~ Pg. 33

Notes Ck'd by	Survey of Louise Ave S.D.
Map No.	W. O. 6300 Tape No. 71 St'd. 84 °F
Office Work	Surveyed by J. L. Willey
Checked	Notes J. L. W. Date 2-20-50
Date	Indexed A. O. Johnson



Cont Top Right Pg 12

Note: Any Additions or Changes on This Sheet Must be Made or Circled in Red Ink With Date and Name of Person Making Change.

Do not extend notes this side of this line.

RETURN TO
LOS ANGELES COUNTY SURVEYOR
726 LOS ANGELES COUNTY
ENGINEERING BLDG.

76F309S 247 10M 1-49

F. B. 218 PG. 34

Con't top Left pg 12

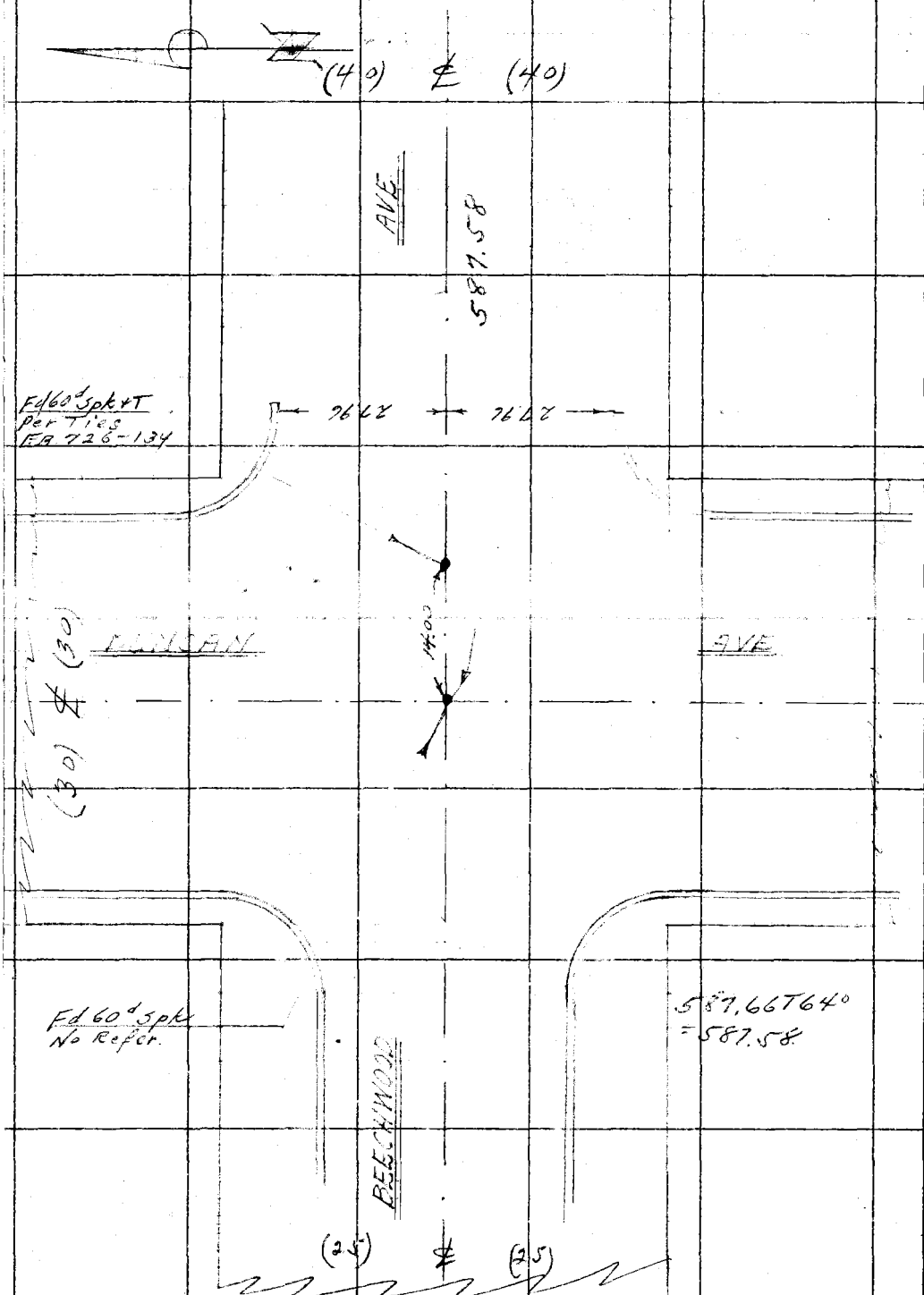

RETURN TO
LOS ANGELES COUNTY SURVEYOR
726 LOS ANGELES COUNTY
ENGINEERING BLDG.

Do not extend notes this side of this line.

Note: Any Additions or Changes on This Sheet Must be Made or Circled in Red Ink With Date and Name of Person Making Change.

218

F. B. ~~1612~~ PG. 35

Notes Ck'd by	Survey of Louise Ave S.D.
Map No.	W. O. 6300 Tape No. 71 St'd 84 °F
Office Work	Surveyed by J. L. Willey
Checked	Notes J. L. W. Date 3-21-50
Date	Indexed R. C. Johnson

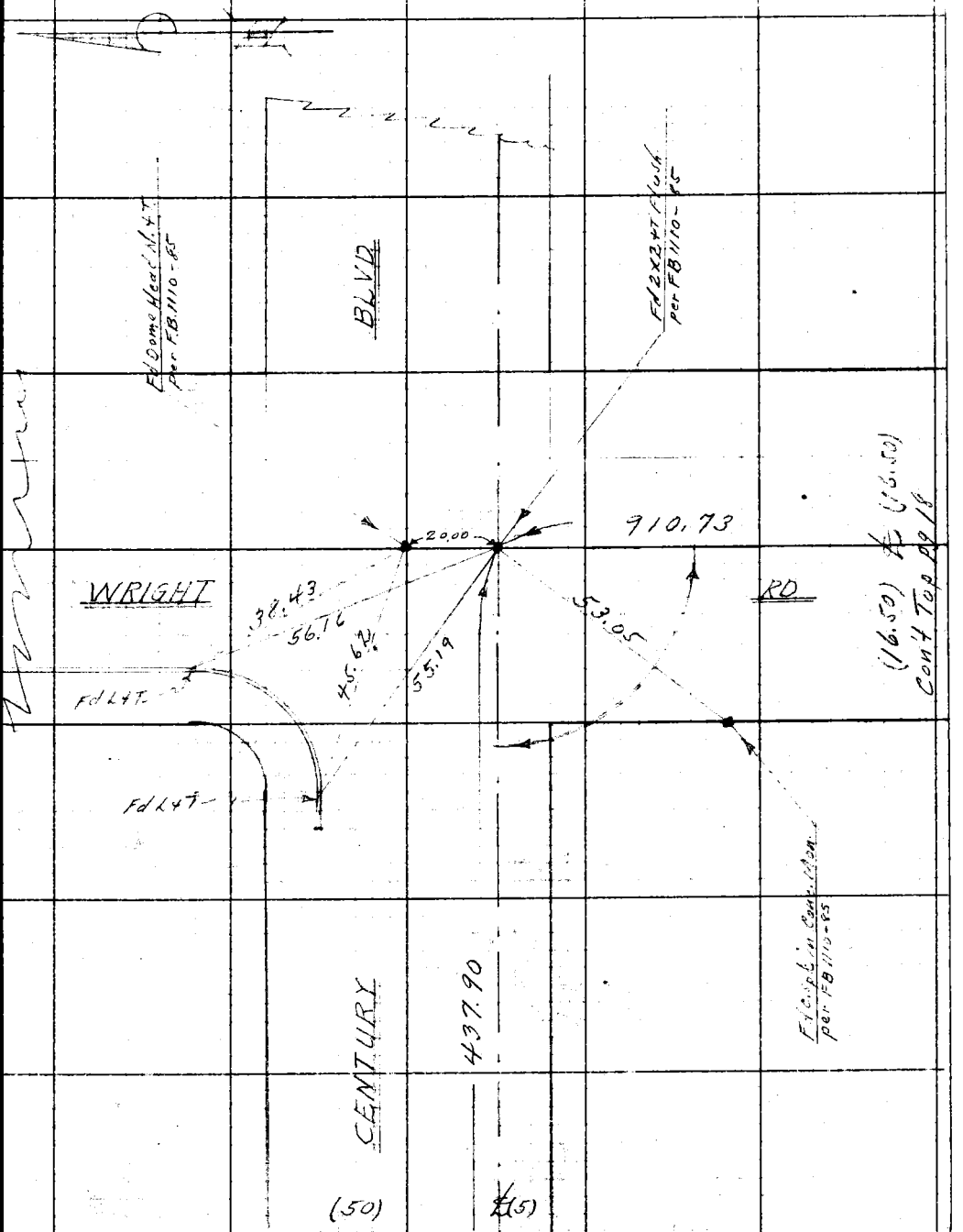

con't on Right, Pg. 11

Note: Any Additions or Changes on This Sheet Must be Made or Circled in Red Ink With Date and Name of Person Making Change.

Do not extend notes this side of this line.

RETURN TO
LOS ANGELES COUNTY SURVEYOR
726 LOS ANGELES COUNTY
ENGINEERING BLDG.

76F309S 247 10M 1-49

F. B. 2182 PG. 36

Con't Bot Left Pg. 12.

RETURN TO
LOS ANGELES COUNTY SURVEYOR
723 LOS ANGELES COUNTY
ENGINEERING BLDG.

Do not extend notes this side of this line.

Note: Any Additions or Changes on This Sheet Must be Made or Circled in Red Ink With Date and Name of Person Making Change.

F. B. ~~1672~~ 218 PG. 37

Notes Ck'd by	Survey of Louise Ave. S.D.
Map No.	W. O. 630 Tape No. 71 St'd. 84 °F
Office Work	Surveyed by J.L. Willey
Checked	Notes J.L.W. Date 2-21-50
Date	Indexed ~~R. C. Johnson~~

Cont Left P/11

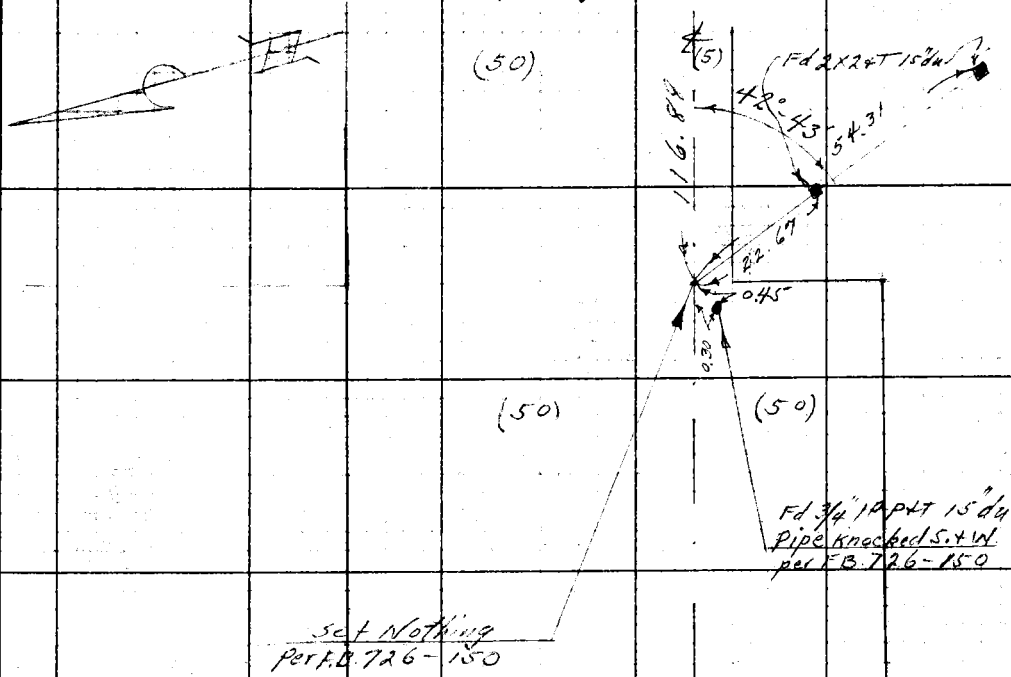

Note: Any Additions or Changes on This Sheet Must be Made or Circled in Red Ink With Date and Name of Person Making Change.

Do not extend notes this side of this line.

RETURN TO
LOS ANGELES COUNTY SURVEYOR
726 LOS ANGELES COUNTY
ENGINEERING BLDG.

76F309S 247 10M 1-49

F. B. 218 PG. 38

Cont Right pg 15

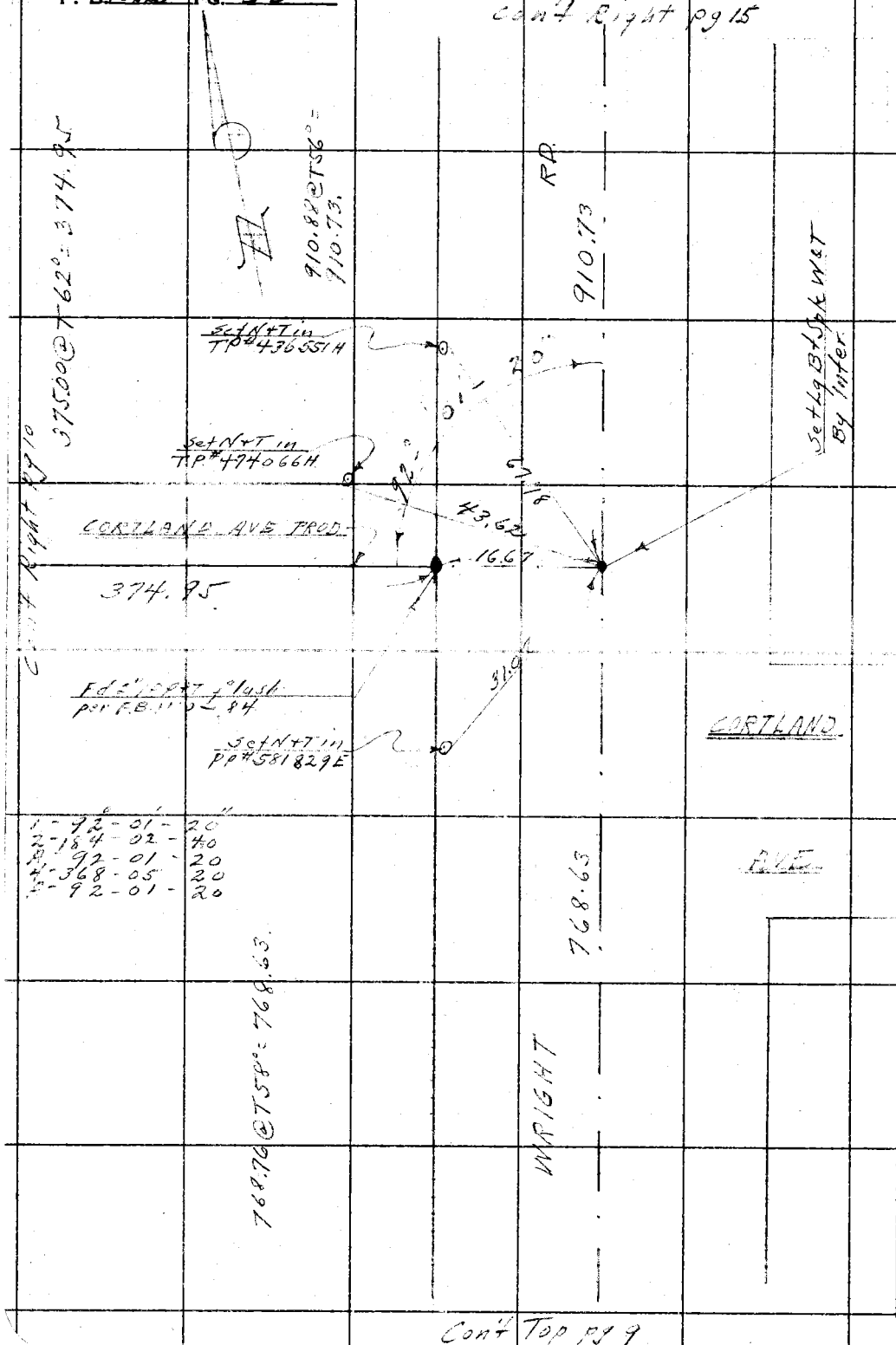

RETURN TO
LOS ANGELES COUNTY SURVEYOR
725 LOS ANGELES COUNTY
ENGINEERING BLDG.

Do not extend notes this side of this line.

Note: Any Additions or Changes on This Sheet Must be Made or Circled in Red Ink With Date and Name of Person Making Change.

Cont Top pg 9

218

F. B. ~~1612~~ Pg. 39

Notes Ck'd by	Survey of Louise Ave S.D.
Map No.	W. O. 6300 Tape No. 71 St'd 84 °F
Office Work	Surveyed by J. L. Willey
Checked	Notes J. L. W. Date 2-21-50
Date	Indexed C. Johnson

Con't Left Pg 10

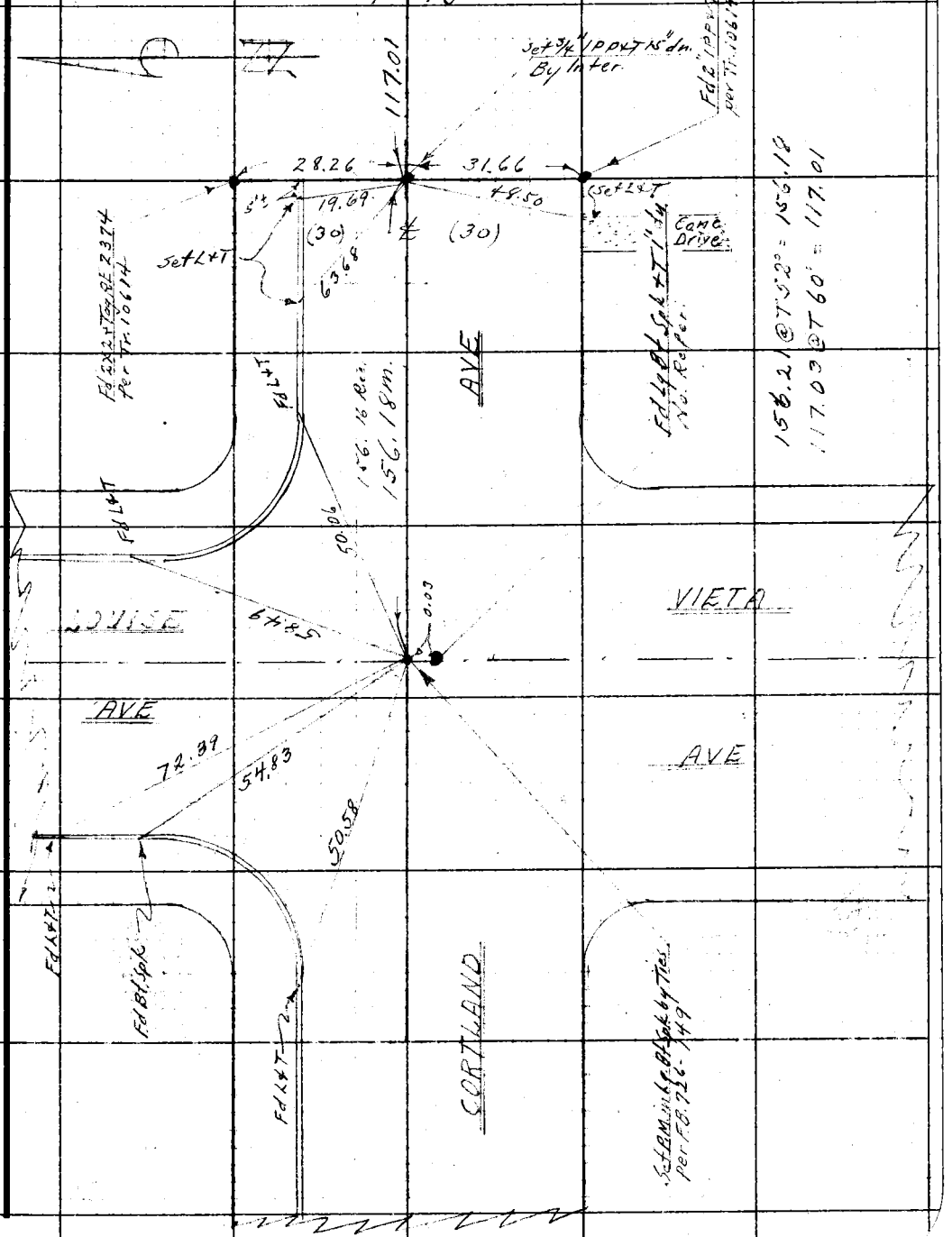

Note: Any Additions or Changes on This Sheet Must be Made or Circled in Red Ink With Date and Name of Person Making Change.

Do not extend notes this side of this line.

RETURN TO
LOS ANGELES COUNTY SURVEYOR
726 LOS ANGELES COUNTY
ENGINEERING BLDG.

76F309S 247 10M 1-49

F. B. 218 PG. 40

Con't Left Pg 7

RETURN TO
LOS ANGELES COUNTY SURVEYOR
725 LOS ANGELES COUNTY
ENGINEERING BLDG.

Do not extend notes this side of this line.

Note: Any Additions or Changes on This Sheet Must be Made or Circled in Red Ink With Date and Name of Person Making Change.

Notes Ck'd by	Survey of Louise Ave SD
Map No.	W. O. 6300 Tape No. 71 St'd. 84 °F
Office Work	Surveyed by J. L. Willey
Checked	Notes J. L. W. Date 2-27-50
Date	Indexed A. C. Johnson

F. B. ~~1612~~ 218 Pg. 41



Note: Any Additions or Changes on This Sheet Must be Made or Circled in Red Ink With Date and Name of Person Making Change.

Do not extend notes this side of this line.

RETURN TO
LOS ANGELES COUNTY SURVEYOR
726 LOS ANGELES COUNTY
ENGINEERING BLDG.

76F309S 247 10M 1-49

F. B. 248 PG. 42

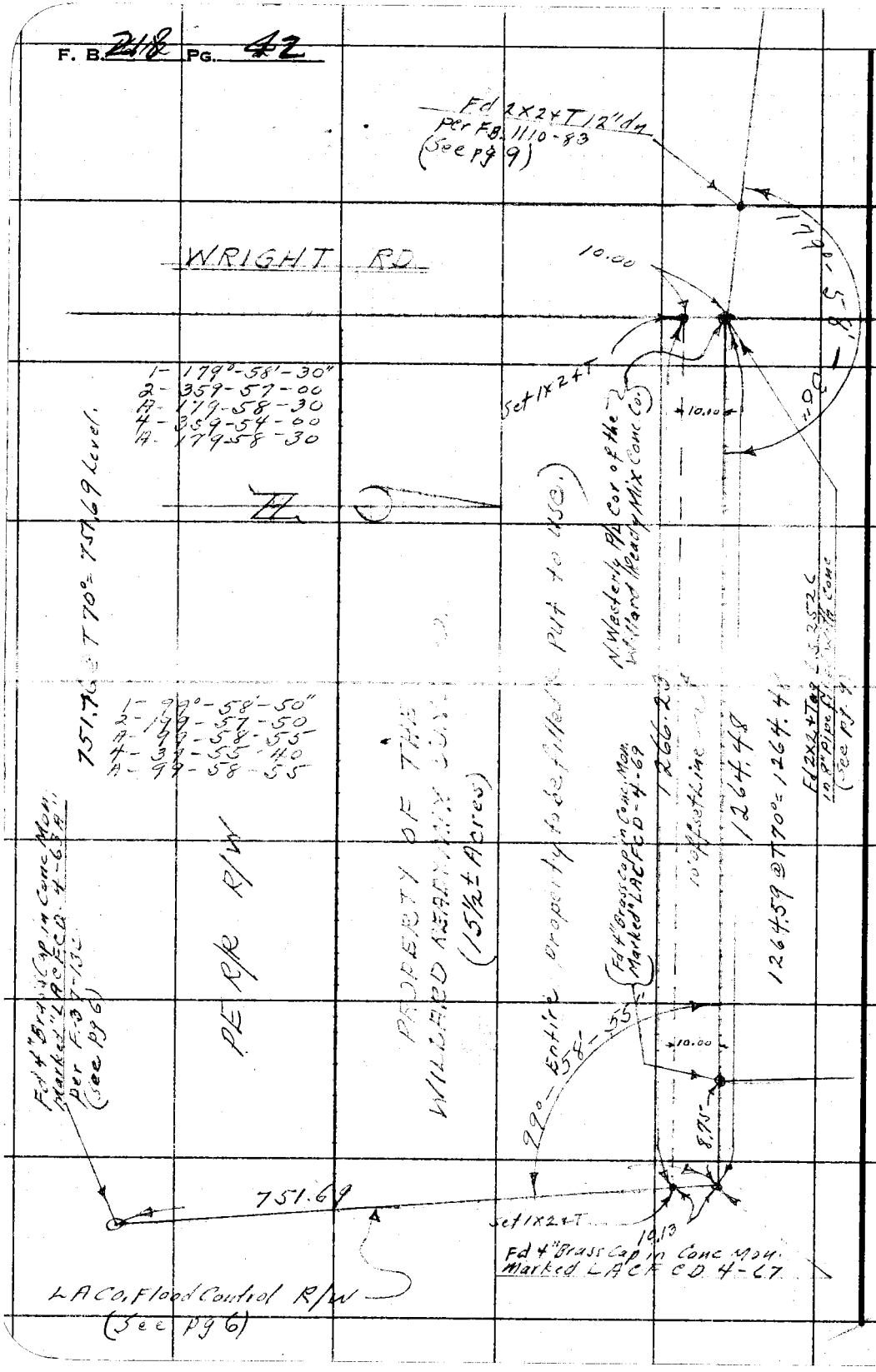

RETURN TO
LOS ANGELES COUNTY SURVEYOR
725 LOS ANGELES COUNTY
ENGINEERING BLDG.

Do not extend notes this side of this line.

Note: Any Additions or Changes on This Sheet Must be Made or Circled in Red Ink With Date and Name of Person Making Change.

Notes Ck'd by	Survey of Louise Ave SD
Map No.	W. O. 6300 Tape No. St'd. °F
Office Work	Surveyed by J. L Willey
Checked	Notes J. L W Date 3-8-50
Date	Indexed E. C. Johnson 7-31-50

F. B. 218 Pg. 43

LOUISE AVE STORM DRAIN.

J. N. 6300

TOPOGRAPHY

along

SLOUGH

from

L.A. RIVER

to

BEECHWOOD AVE.

3-8-50

Willey J. L.
Smiley
Beers
Kapp
Curleton.

Note: Any Additions or Changes on This Sheet Must be Made or Circled in Red Ink With Date and Name of Person Making Change.

Do not extend notes this side of this line.

RETURN TO
LOS ANGELES COUNTY SURVEYOR
726 LOS ANGELES COUNTY
ENGINEERING BLDG.

76F309S 247 10M 1-49

F. B. 218 PG. 44

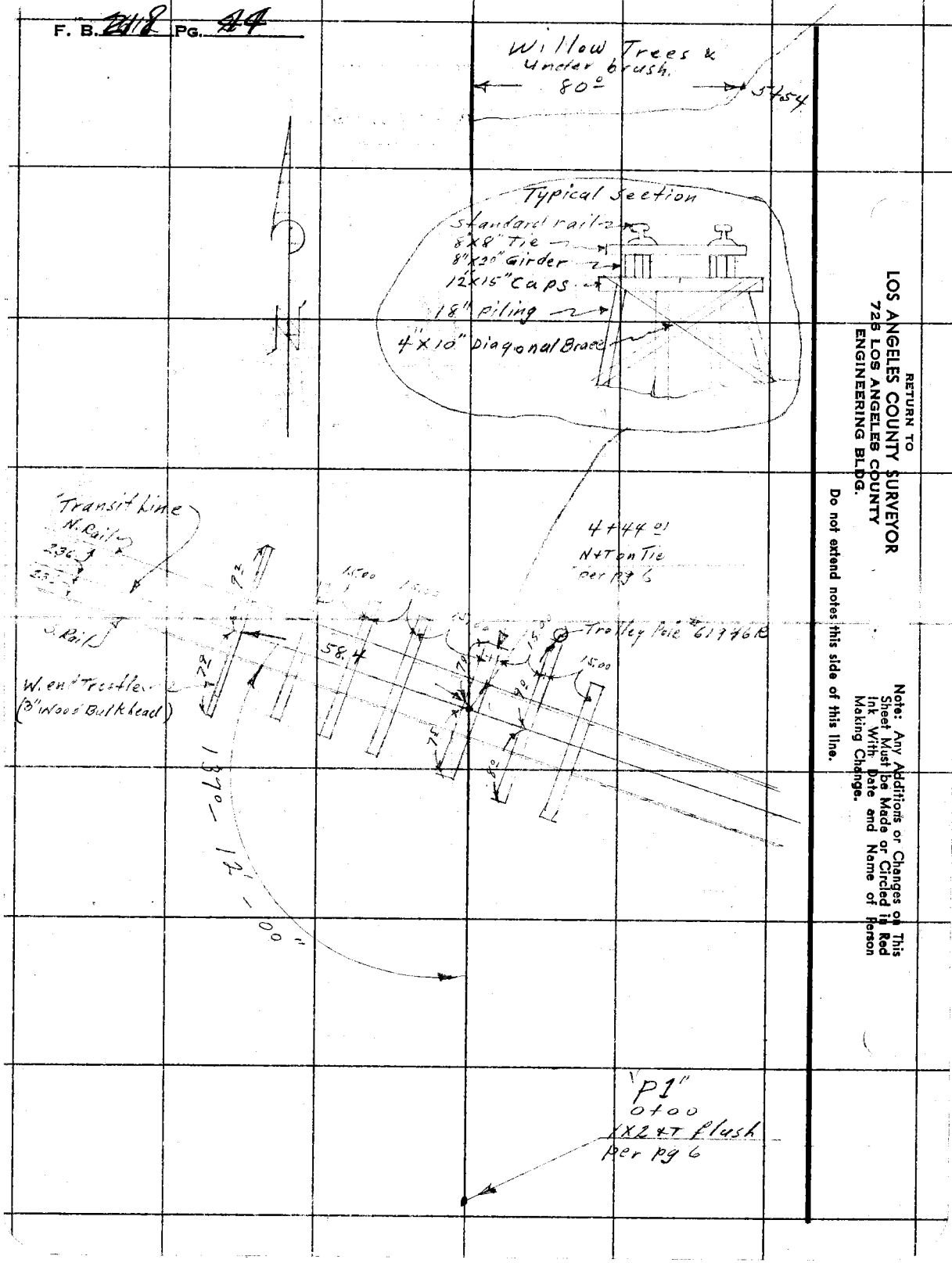

RETURN TO
LOS ANGELES COUNTY SURVEYOR
725 LOS ANGELES COUNTY
ENGINEERING BLDG.

Do not extend notes this side of this line.

Note: Any Additions or Changes on This Sheet Must be Made or Circled in Red Ink With Date and Name of Person Making Change.

Notes Ck'd by	Survey of Louise Ave S.D
Map No.	W. O. 6300 Tape No. St'd. °F
Office Work	Surveyed by J L Willey
Checked	Notes J L W. Date 3-50
Date	Indexed A. C. Johnson

F. B. 218 ~~1612~~ Pg. ~~25~~

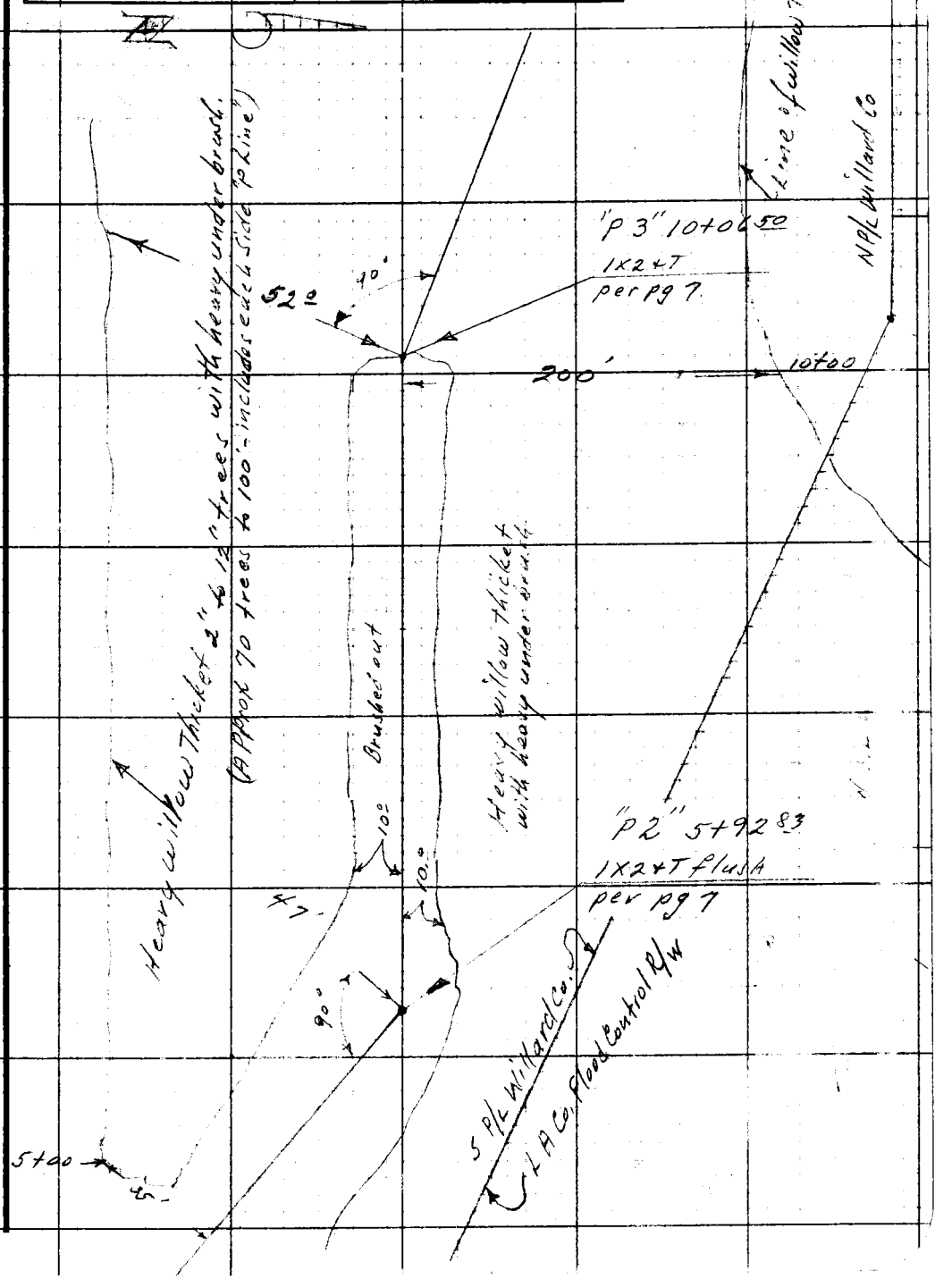

Note: Any Additions or Changes on This Sheet Must be Made or Circled in Red Ink With Date and Name of Person Making Change.

Do not extend notes this side of this line.

RETURN TO
LOS ANGELES COUNTY SURVEYOR
726 LOS ANGELES COUNTY
ENGINEERING BLDG.

76F309S 247 10M 1-49

F. B. 218 PG. 46

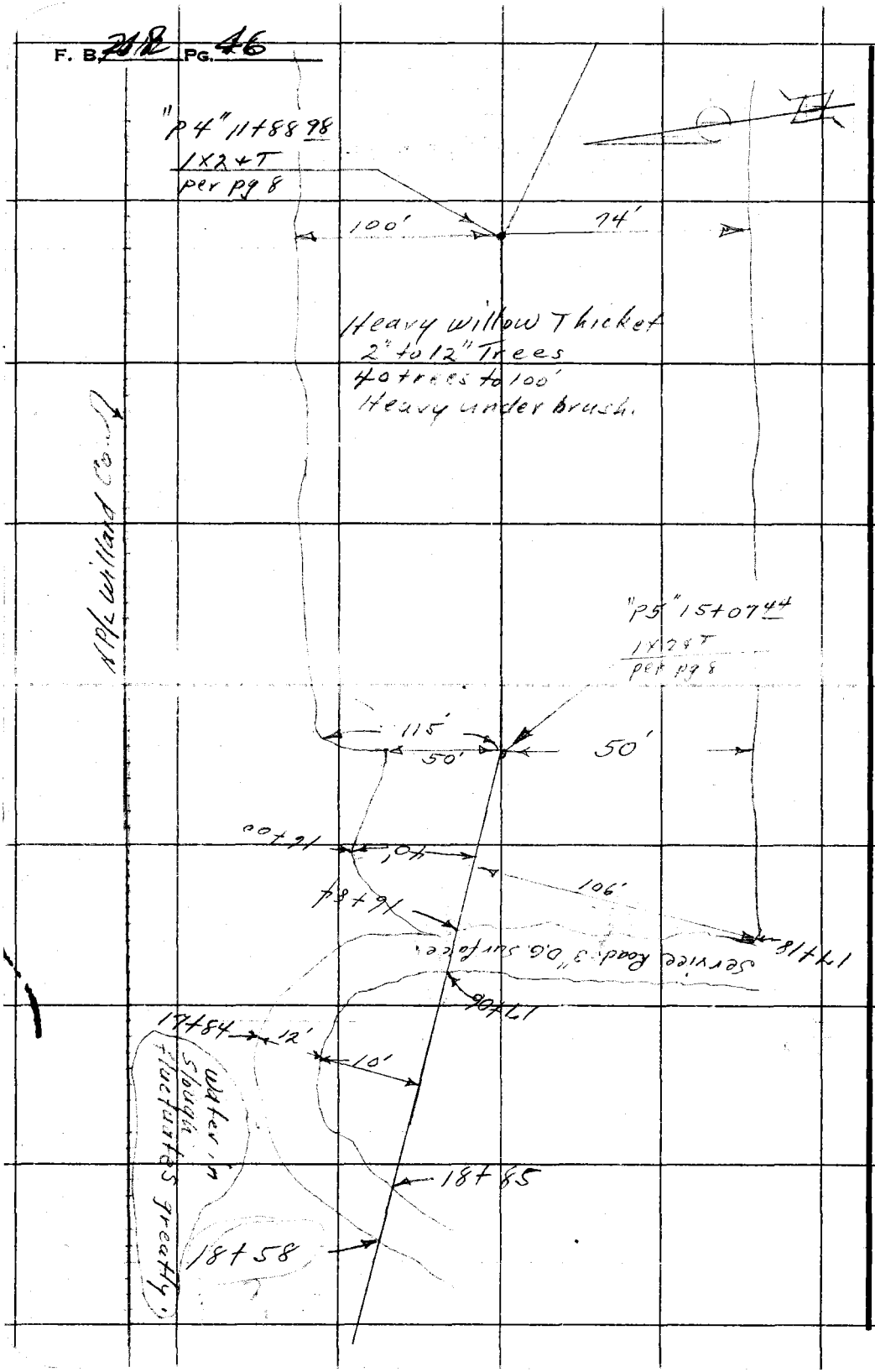

RETURN TO
LOS ANGELES COUNTY SURVEYOR
725 LOS ANGELES COUNTY
ENGINEERING BLDG.

Do not extend notes this side of this line.

Note: Any Additions or Changes on This Sheet Must be Made or Circled in Red Ink With Date and Name of Person Making Change.

F. B. 218 PG. 47

Notes Ck'd by	Survey of Louise Ave S.D.
Map No.	W. O. 6300 Tape No. St'd. °F
Office Work	Surveyed by J. L. Willey
Checked	Notes J. L. W. Date 3-50
Date	Indexed A. C. Johnson

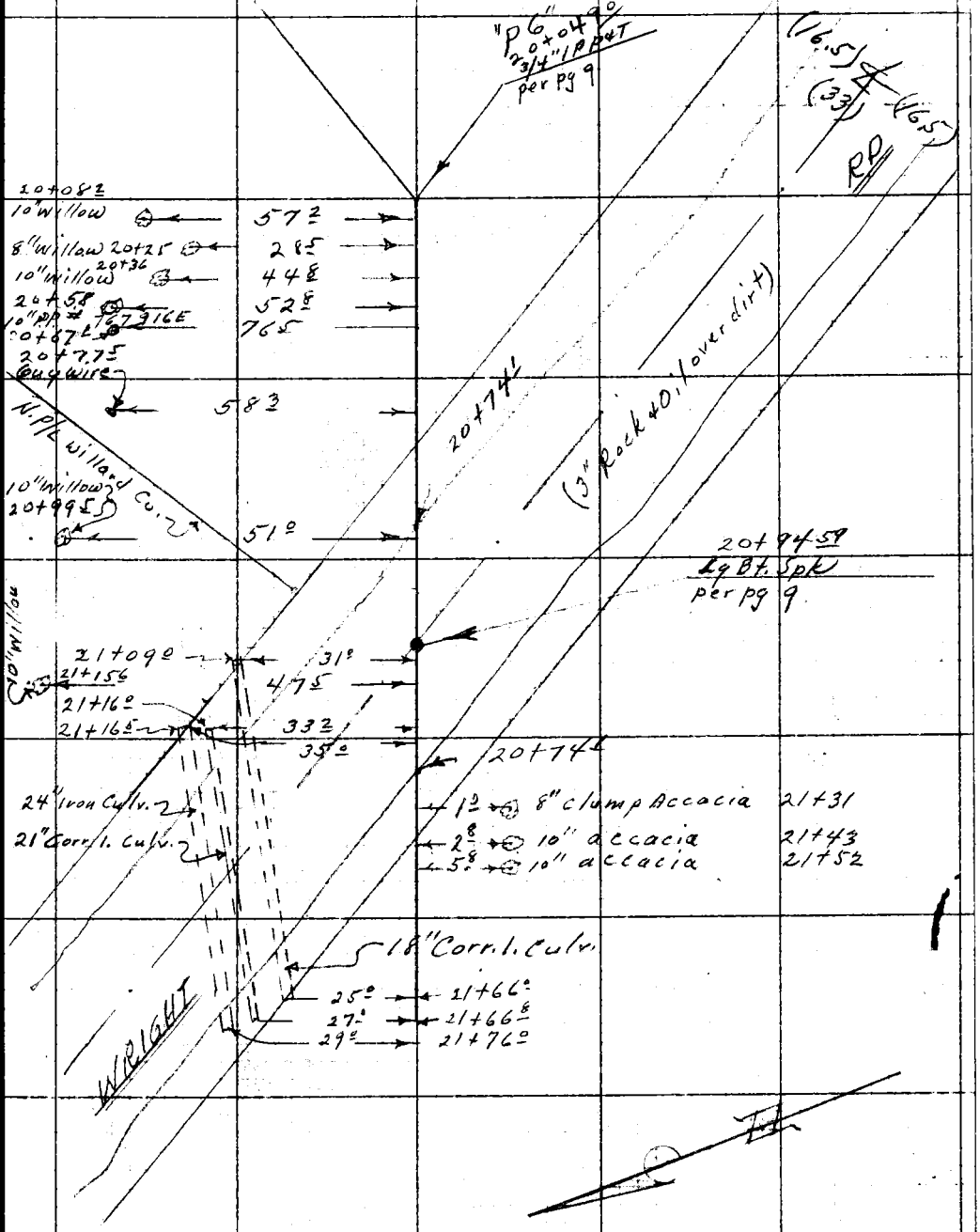

Note: Any Additions or Changes on This Sheet Must be Made or Circled in Red Ink With Date and Name of Person Making Change.

Do not extend notes this side of this line.

RETURN TO
LOS ANGELES COUNTY SURVEYOR
726 LOS ANGELES COUNTY
ENGINEERING BLDG.

76F309S 247 10M 1-49

F. B. 218 PG. 48

8" Willow 21+74 20°
8" Willow 21+81 37°
2-8" Willows
10° 12" Willow 22+12

22+35 14° 22°
10" Willow 22+46 36°
10" Willow 22+53 59°
8" Willow 22+55° 21°
6" " 22+61 25°
10" " 22+69 32°
6" " 22+77 47°
14" Willow 22+90 25° 17° 14" Willow 22+90
10" Willow 23+10 53°
8" Willow 23+14 34°
8" Willow 23+32 67°
8" Willow 23+47 38°
Group 3-10" Willows 23+61 13°
2-8" Willows 23+66 27°
10" Willow 23+95 39°
[illegible] 24+03 75°
6" Willow 24+12 [illegible]
3-6" Willow 24+24 20
8" Willow 24+41 56°
8" Willow 24+46 59°
All These Trees are Willows from 6" to 12"
24+49 44°
24+53 55°
24+57 46°
24+65 62°
24+67 18 41°
24+71 50°
24+73 27°
24+89 77°
24+96 52°
25+10 36°
25+14 70°
25+33 63°
25+70 45°
25+79 34°

"Spline"

N

RETURN TO
LOS ANGELES COUNTY SURVEYOR
725 LOS ANGELES COUNTY
ENGINEERING BLDG.

Do not extend notes this side of this line.

Note: Any Additions or Changes on This Sheet Must be Made or Circled in Red Ink With Date and Name of Person Making Change.

Notes Ck'd by	Survey of Louise Ave S.D.
Map No.	W. O. 6300 Tape No. St'd. °F
Office Work	Surveyed by J L Willey
Checked	Notes J. & W. Date 3-50
Date	Indexed A. C. Johnson

F. B. ~~1612~~ 218 PG. ~~29~~ 49

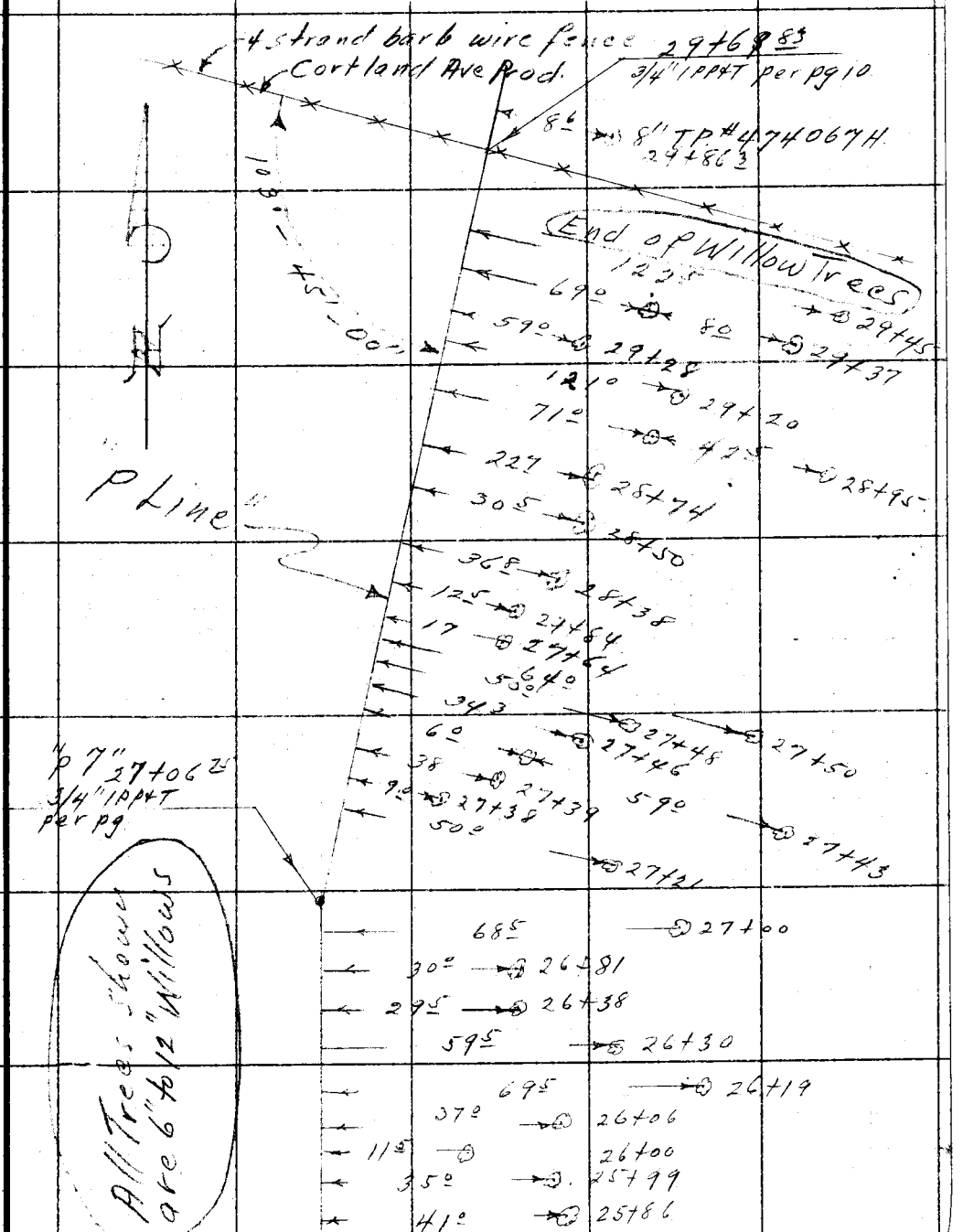

Note: Any Additions or Changes on This Sheet Must be Made or Circled in Red Ink With Date and Name of Person Making Change.

Do not extend notes this side of this line.

RETURN TO
LOS ANGELES COUNTY SURVEYOR
726 LOS ANGELES COUNTY
ENGINEERING BLDG.

76F309B 247 10M 1-49

F. B. 218 PG. 50

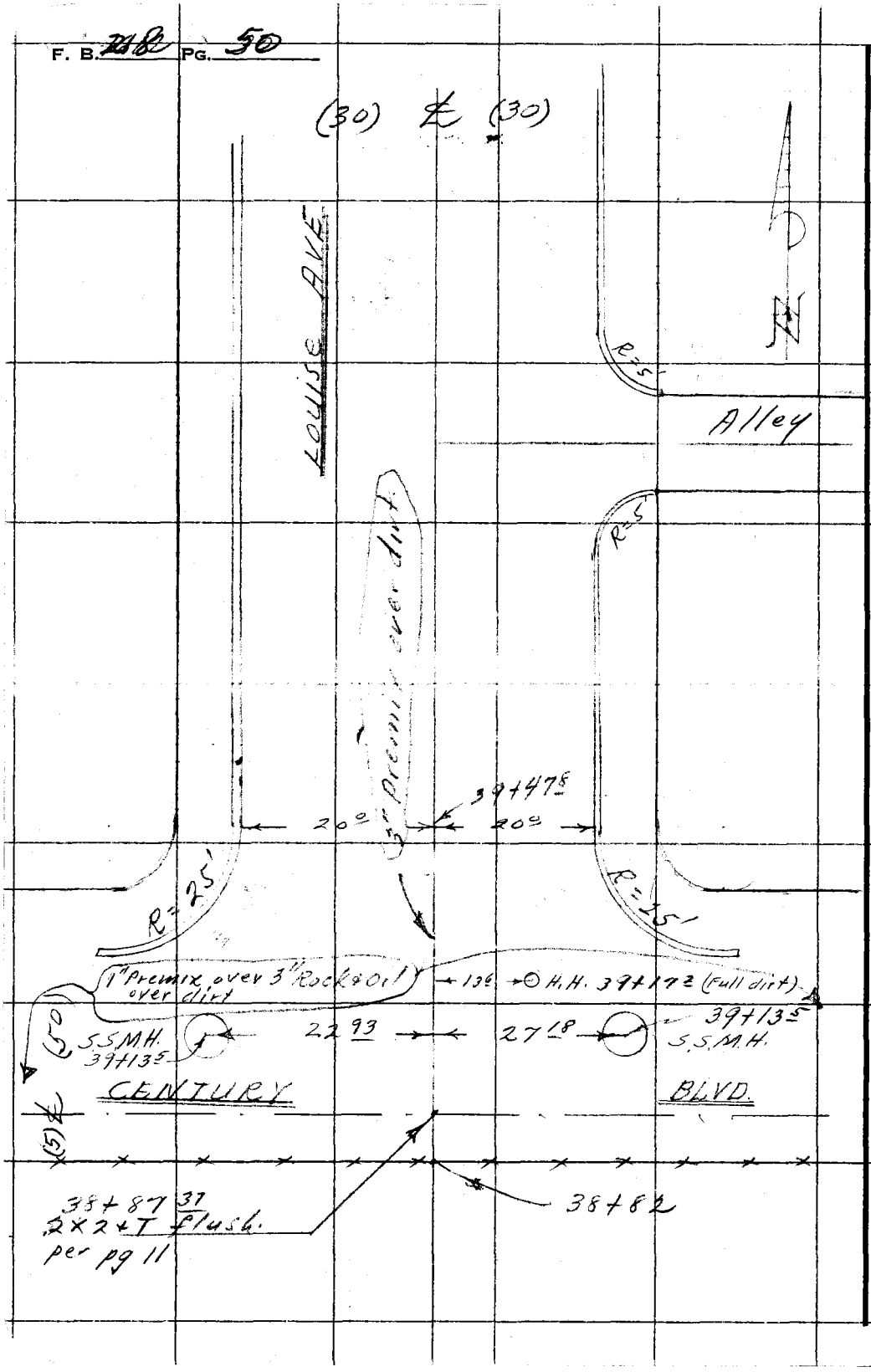

RETURN TO
LOS ANGELES COUNTY SURVEYOR
726 LOS ANGELES COUNTY
ENGINEERING BLDG.

Do not extend notes this side of this line.

Note: Any Additions or Changes on This Sheet Must be Made or Circled in Red Ink With Date and Name of Person Making Change.

F. B. 218 PG. 31

Notes Ck'd by	Survey of Louise Ave S.D
Map No.	W. O. 6304 Tape No. St'd. °F
Office Work	Surveyed by J L Willey
Checked	Notes J. L. W. Date 3-50
Date	Indexed C. Johnson

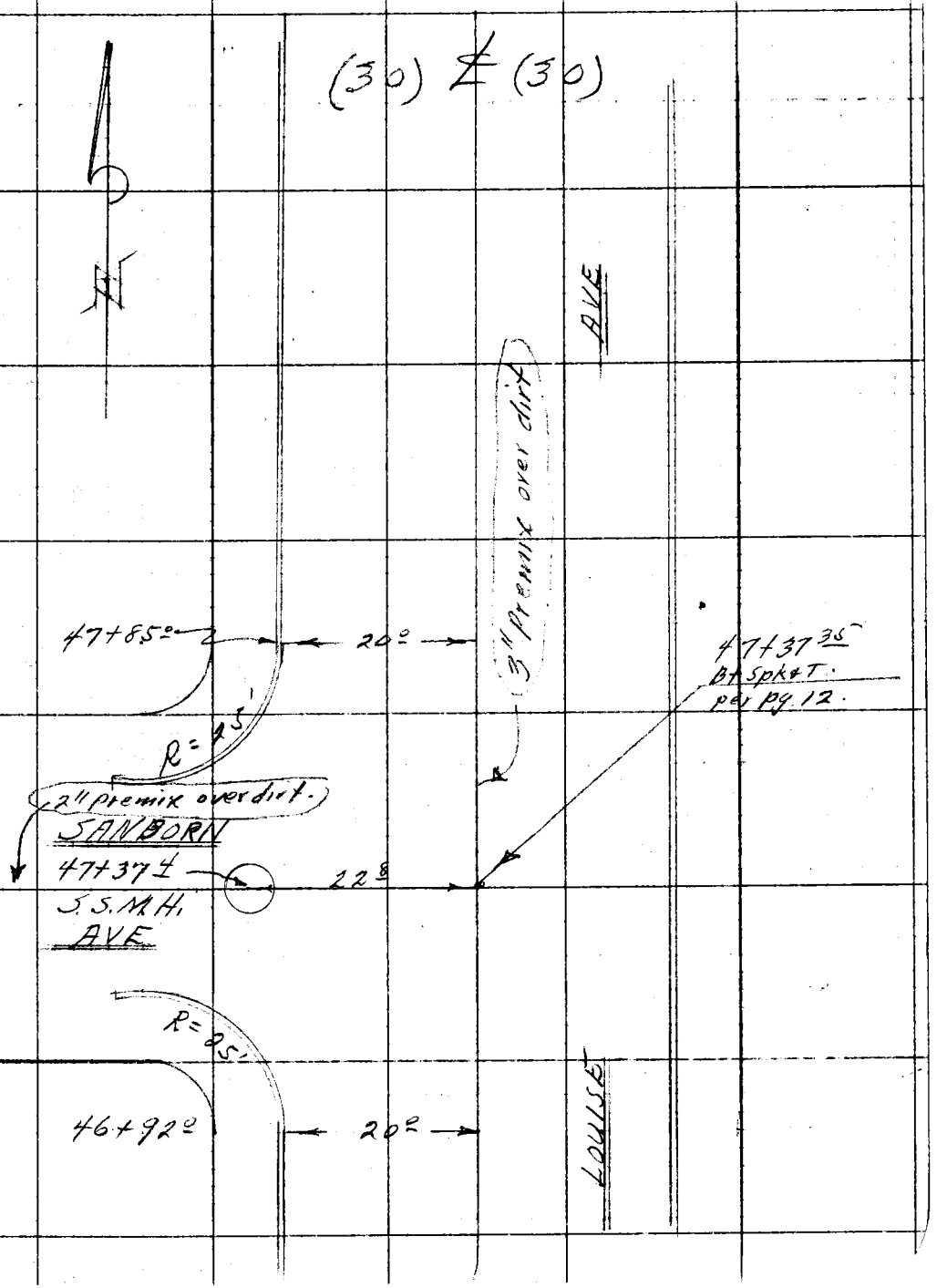

Note: Any Additions or Changes on This Sheet Must be Made or Circled in Red Ink With Date and Name of Person Making Change.

Do not extend notes this side of this line.

RETURN TO
LOS ANGELES COUNTY SURVEYOR
726 LOS ANGELES COUNTY
ENGINEERING BLDG.

76F309S 247 10M 1-49

F. B. 248 Pg. 52

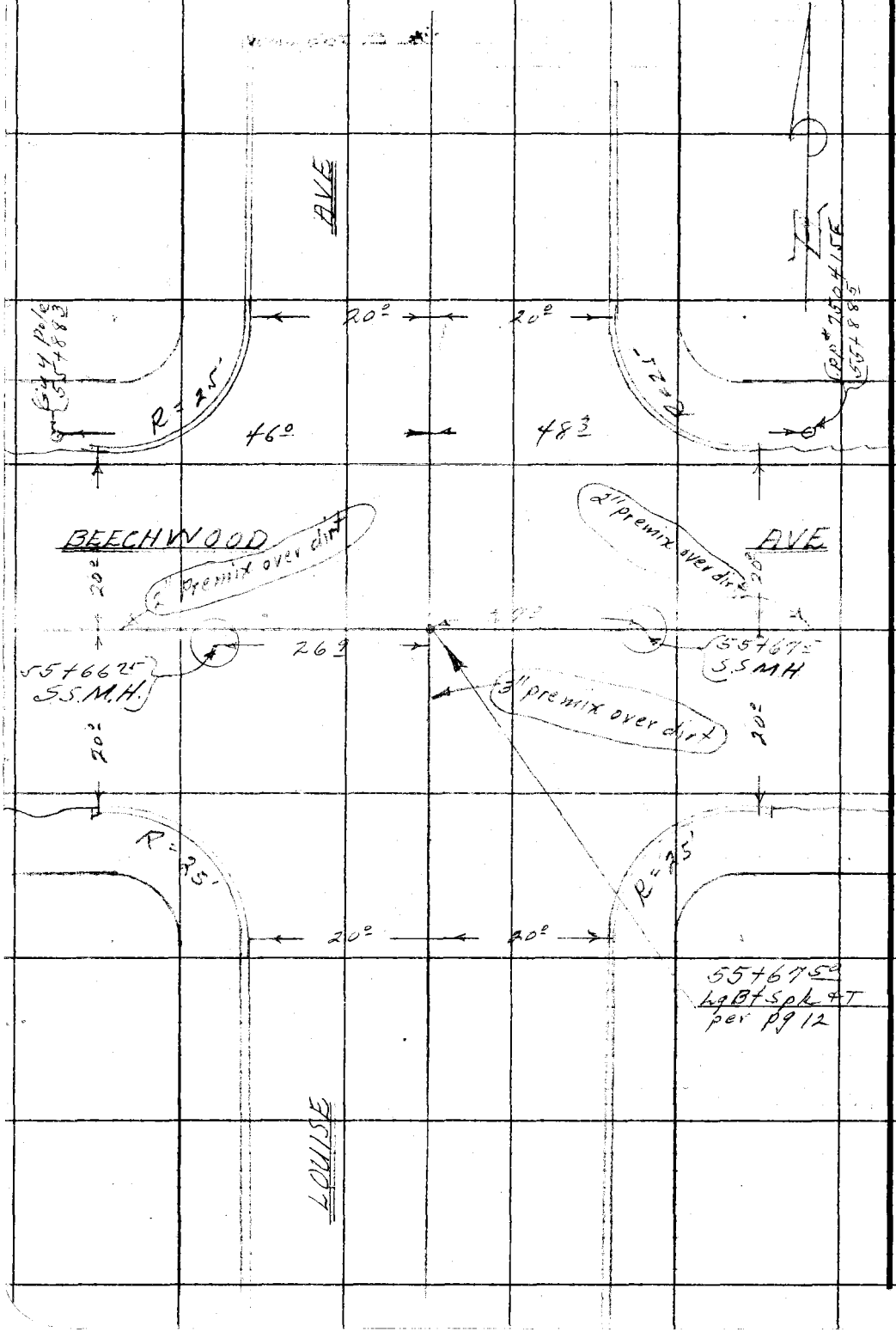

RETURN TO
LOS ANGELES COUNTY SURVEYOR
725 LOS ANGELES COUNTY
ENGINEERING BLDG.

Do not extend notes this side of this line.

Note: Any Additions or Changes on This Sheet Must be Made or Circled in Red Ink With Date and Name of Person Making Change.

Profile No.	Notes Red.	Plotted	Job No. 6300	Division No.	F.B. 718 PG. 33
	Date	Date	Survey of Louise Ave Storm Drain		
X-Sec. No.	Notes Chkd. CHL	Checked	Survey by T.L. Willey	Notes T.L.W.	Date 3-2-50
	Date 3-15-50	Date	Map No.	Indexed R. C. Johnson	Date

LOUISE AVE S.D.

J.N. 6300

PROFILE & "X" SECTIONS.

along

SLOUGH

from

L.A. RIVER

to

BEECHWOOD AVE

3-2-50

Willey T.L.
Smiley
Beers
Kapp
Clifton

STATION	B. S.	H. I.	F. S.	ELEV.

NOTE: ANY ADDITIONS OR CHANGES ON THIS SHEET MUST BE MADE OR CIRCLED IN RED INK, WITH DATE AND NAME OF PERSON MAKING CHANGE.

Do not extend notes this side of this line.

PLEASE RETURN TO
LOS ANGELES COUNTY SURVEYOR
726 LOS ANGELES COUNTY ENGINEERING BLDG.

76L298 307 5-49

76L298 307 5-49

PLEASE RETURN TO
LOS ANGELES COUNTY SURVEYOR
726 LOS ANGELES COUNTY ENGINEERING BLDG.

NOTE: ANY ADDITIONS OR CHANGES ON THIS SHEET MUST BE MADE OR CIRCLED IN RED INK, WITH DATE AND NAME OF PERSON MAKING CHANGE.

Do not extend notes this side of this line.

STATION	B. S.	H. I.	F. S.	ELEV.	Left	℄ Right
BMK249	3 61	8 3 34		79 73	BMK249. El. 79.725	FB. 952-115
T.P	4 67	8 3 34	.4 67	7[illegible] 67	Josephine St. (Santa Ana Blvd) & Wilson Ave, SW Cor	
					L&T in N. end walk to Ho. #5330	
BMK250	4 98	8 3 87	.4 45	7[illegible] 89	BMK250 El. 78.844	FB 952-115
					Josephine St (Santa Ana Blvd) & Louise Ave, S.W. Cor	
T.P.	4 38	8 3 28	.4 97	78 90	L&T in E. end walk to Ho #11803	
T.P.	5 43	8 3 71	.5 [illegible]	78 [illegible]		
BMK260	1 27	8 3 08	.1 90	81 81	BMK260 El. 81.769	FB 958-115
					Josephine St (Santa Ana Blvd) (N. Side) & Alice St.	
					Cut Spk in S. Side Trolley Pole #38320R.	
T.P	6 2[illegible]	8 5 01	.4 35	78 73	4" Brass Cap Mon. L.A.C.F.C.D. R/W 4-63A	
					E. end Josephine St., 12' S. of S. P/L	
T.P.	5 97	8 1 38	.9 60	7[illegible] 41		
0+00			9 7	7[illegible] 7		℄ In River Bottom
"			9 7	7[illegible] 7		25 Brk
"			10 8	7[illegible]		40 "
"			10 6	7[illegible]		50 Ground
"			11 1	[illegible] 3		100 "

Profile No. ____ X-Sec. No. ____
Plotted ____ Date ____ Checked ____ Date ____
Notes Red. ____ Date ____ Notes Chkd. ____ Date ____
Division No. ____ Louise Ave (Stern Drain)
Job No. 6300
Survey of ____
Survey by J.H. Willey Notes J.H.W.
Indexed A. C. Johnson Date ____
F.B. 218 PG 54

76L298 307 5-49

PLEASE RETURN TO
LOS ANGELES COUNTY SURVEYOR
726 LOS ANGELES COUNTY ENGINEERING BLDG.

NOTE: ANY ADDITIONS OR CHANGES ON THIS SHEET MUST BE MADE OR CIRCLED IN RED INK, WITH DATE AND NAME OF PERSON MAKING CHANGE.

Do not extend notes this side of this line.

STATION	B. S.	H. I.	F. S.	ELEV.	Left	℄ Right
0+00		81 38	114	700		230' W. edge of Running Water
"			99	717	Top Brk 40'	
"			112	702	Brk 125'	
"			120	694	Toe of Levee 145'	
"			02	812	Top of Levee 180	Top, E. edge Levee
1+00			100	703		℄ In River bottom
"			98	716		50' Ground
"			103	7[illegible]		100' "
"			103	[illegible]		160' Brk
"			113	70[illegible]		185' Channel edge
"			107	[illegible]	Brk 50'	
"			118	[illegible]	Toe of Levee 90'	
"			06	808	Top, E. edge of Levee 110'	
2+00			104	710		℄ In River Bottom
"			99	715		65' brk
"			105	7[illegible]		150' brk
"			95	719		170' bot & end bank
"			105	709	brk 14'	
"			114	700	Toe of Levee 45'	
"			00	814	Top, Edge, Levee 71'	
3+00			109	705		℄ River Bottom

Profile No. ____ Notes Red. ____ Plotted ____ Job No. 6300 Division No. ____ F.B. 218 PG. 85
Date ____ Date ____ Survey of Louise Ave Storm Drain
X-Sec. No. ____ Notes Chkd. ____ Checked ____ Survey by J.L. Willey Notes J.L.W. Date 3-2-50
Date ____ Date ____ Map No. ____ Indexed J.C. Johnson Date ____

76L298 307 5-49

PLEASE RETURN TO
LOS ANGELES COUNTY SURVEYOR
726 LOS ANGELES COUNTY ENGINEERING BLDG.

NOTE: ANY ADDITIONS OR CHANGES ON THIS SHEET MUST BE MADE OR CIRCLED IN RED INK, WITH DATE AND NAME OF PERSON MAKING CHANGE.

Do not extend notes this side of this line.

Profile No. ____ X-Sec. No. ____
Plotted ____ Date ____ Checked ____ Date ____
Notes Red. ____ Date ____ Notes Chkd. ____ Date ____
Job No. 6300 Division No. ____
Survey of Resurvey Rio SD
Survey by J L Willey Notes J L W
Indexed E. C. Johnson Date ____
F.B. 2118 PG. 56

STATION	B. S.	H. I.	F. S.	ELEV.	Left.	℄	Right.
3400		81 38	100	7 4			43' Ground
"			93	[illegible]			85' Toe of bank
"			09	8 [illegible]			105' Top of bank
			109	[illegible]	Toe of Levee.	14	
			+12	82 6	Top, Edge, Levee	34	
4400			94	72 0		℄	Side of bank
"			19	7[illegible] 5			10' Top bank
"			22	7[illegible] 2			23' Top bank
"			45	7[illegible] 9			32' Bot bank, bot bik.
"			105	7[illegible] 9	bot bank	2'	
"			114	7 0	bot ℄, begining of ditch	6'	
"			100	[illegible]	Toe of Levee.	12'	
"			+26	8[illegible] 0	Top, Edge Levee	30	
T.P.	9 85	85 05	6 18	75 20			
4444 01			1 24	8[illegible]	Int P.E. R/R	℄	(Top Tie, Split of Rails)
					Note: The following on line with P.E. RR		
			0 78	8 4 2	Top S Rail on ℄ (Top Trestle)		
			0 82	8[illegible]	Top N " " " "		
4444			14 7	7[illegible]	Bot ditch, toe of ℄ Bank	℄	
			8 8	7[illegible]	Top bank		12' under ℄ Trestle

76L298 307 5-49

PLEASE RETURN TO
LOS ANGELES COUNTY SURVEYOR
726 LOS ANGELES COUNTY ENGINEERING BLDG.

NOTE: ANY ADDITIONS OR CHANGES ON THIS SHEET MUST BE MADE OR CIRCLED IN RED INK, WITH DATE AND NAME OF PERSON MAKING CHANGE.

Do not extend notes this side of this line.

STATION	B. S.	H. I.	F. S.	ELEV.	Left	Right
		85 05	0 28	8 4 77	Top S. Rail,	100' E. on line of R.R.
			0 30	8 4 75	Top N. "	100 " " "
			7 8	7 7 3	Ground under Trestle	100' " " "
			15 2	6 9 9	bot ditch, toe W. Bank 14'	out E of Trestle
			8 9	7 6 7	Top bank 24'	" " "
			5 0	8 3 1	Grnd. at W. Bulkhead 60	" " "
			1 19	8 3 86	Top S Rail 100'	" Line of R.R.
			1 20	8 3 85	Top N. Rail 100	" " "
			1 6	8 3 5	Ground, Split of rails 100'	" " "
T.P.	4 74	81 13	7 75	7 7 0?		
5+00			10 00	8 4 63		E 10' Bot. of ditch
"			11 5	7 0 2	(bot. ditch at toe)	5' Toe E bank of ditch
"			2 0	7 9 8		20' Top E. bank
"			2 2	7 9 6		47 Top bank Top
"			5 2	7 5 6		60' bot bank, bot
"			11 5	7 0 2	Toe W. bank of ditch 4'	
"			2 5	7 9 3	Top bank 18	
"			3 0	7 8 8	Toe R/R embankment 35	
"			+1 7	8 3 5	Top R/R " 45'	(at rails.)
TP.	3 32	83 16	1 99	7 9 84		

Profile No. ____ Notes Red. ____ Date ____ Plotted ____ Date ____ Job No. 6300 Division No. ____ F.B. 218 PG. 87

X-Sec. No. ____ Notes Chkd. ____ Date ____ Checked ____ Date ____ Survey of Louise Ave. S.D. Survey by J.L. Wilke Notes J.L. Wilke Date 3-3-59 Map No. ____ Indexed ____ Date ____

76L298 307 5-49

PLEASE RETURN TO
LOS ANGELES COUNTY SURVEYOR
726 LOS ANGELES COUNTY ENGINEERING BLDG.

NOTE: ANY ADDITIONS OR CHANGES ON THIS SHEET MUST BE MADE OR CIRCLED IN RED INK, WITH DATE AND NAME OF PERSON MAKING CHANGE.

Do not extend notes this side of this line.

STATION	B. S.	H. I.	F. S.	ELEV.	Left	℄ Right
5+92.83		83 16	9 8	7[illegible]4	Side of ditch	℄ "P2"
"			5 0	[illegible]2	(90° to back line)	9' Top bank
"			4 2	[illegible]0		20' Top "
"			7 6	[illegible]		28' Toe bank, bot bnk
"			7 4	[illegible]3		100' Ground
"			12 5	7[illegible]7	Toe bank 4'	
"			13 7	6[illegible]5	Bot. ditch 8'	
"			12 3	[illegible]	Toe bank 13'	
"			4 3	[illegible]	Top bank 29	
"			4 6	[illegible]	Top bank 39	
"			6 5	[illegible]	Toe bank 47	
"			3 1	[illegible]	Toe of R.R. Em. bank 91	
T.P.	4 52	82 85	4[illegible]	7[illegible]3		
6+00			11 5	7[illegible]		℄ Toe of bank
"			4 6	7[illegible]		13' Top bank
"			4 6	[illegible]		23' " "
"			7 2	[illegible]		30' Toe of bank
"			7 5	7[illegible]		80' Ground.
"			7 4	[illegible]		110' Flood Control R/W
"			13 2	[illegible]	℄ ditch Bot. 6'	
"			12 0	[illegible]	Toe bank, bot ditch 12'	

F.B. 248 PG. 58
Job No. 6300 Division No. Louise Ave. (Stone Drain)
Notes Red. Date Plotted Date No. Profile
Survey of Notes Chkd. Date Checked Date No. X-Sec.
Survey by J.L. Willey Notes J.L.W.
Indexed R. C. Johnson Date

76L298 307 5-49

PLEASE RETURN TO
LOS ANGELES COUNTY SURVEYOR
726 LOS ANGELES COUNTY ENGINEERING BLDG.

NOTE: ANY ADDITIONS OR CHANGES ON THIS SHEET MUST BE MADE OR CIRCLED IN RED INK, WITH DATE AND NAME OF PERSON MAKING CHANGE.

Do not extend notes this side of this line.

STATION	B. S.	H. I.	F. S.	ELEV.	Lef		
6+00		82 [illegible]	3 8	[illegible] 1	Top bank	27'	
"			4 1	[illegible] 3	" "	41'	
"			[illegible]	[illegible]	Toe bank, bot. bk	50'	
"			5 4	[illegible]	Toe R/R embank	76'	
"			+0 2	[illegible]	Top R/R embank	95'	
6+30			12 1	[illegible]	Toe of bank		℄ (Begin small ditch and Big ditch)
"			12 3	[illegible]			6' ℄ bot ditch
"			2 2	[illegible]			12 Toe bank, bot ditch
"			6 2	[illegible]			22 Top bank
"			5 8	[illegible]			33 "
"			8 1	[illegible]			47 Toe bank
"			7 5	[illegible]			85 Ground
			4 6	[illegible]	Top bank	10'	
"			4 [illegible]	[illegible]	Top "	28'	
"			[illegible] 5	[illegible]	Toe "	31'	
6+45			7 7	[illegible]			℄
"			8 7	[illegible]			4' Top small ditch
"			10 6	[illegible]			5' bot small ditch
"			10 7	[illegible]			7' " "
"			9 0	[illegible]			10' Top "
"			8 1	[illegible]			21 Toe bank, bot bk

Profile
No. ____ Date ____
X-Sec.
No. ____ Date ____

Notes Red. ____ Plotted ____ Job No. 6300 Division No. ____
Date ____ Date ____ Survey of Louise Ave S.D.
Notes Chkd. ____ Checked ____ Survey by J.L. Willey Notes J.L.W. Date 3-2-50
Date ____ Date ____ Map No. ____ Indexed ____ Date ____

F.B. 218 PG. 59

76L298 307 5-49

PLEASE RETURN TO
LOS ANGELES COUNTY SURVEYOR
726 LOS ANGELES COUNTY ENGINEERING BLDG.

NOTE: ANY ADDITIONS OR CHANGES ON THIS SHEET MUST BE MADE OR CIRCLED IN RED INK, WITH DATE AND NAME OF PERSON MAKING CHANGE.

Do not extend notes this side of this line.

STATION	B. S.	H. I.	F. S.	ELEV.	Left	℄ Right
6+45		82 85	84			45 Toe bank, bot brk
"			78			77 Ground
"			52		Top bank. 15'	
"			68		Toe bank, bot. brk. 37'	
"			40		Top brk 56'	
"			31		Toe of R/R embank. 67'	
"			18		Top brk 72'	
"			+05		Top R/R embank 95'	
6+64			77			℄
"			85			3' Top bank
"			107			4' bot ditch
"			07			7
"			85			8 Top bank
"			85			34' Ground
"			84			60'
"			63		Top brk 23'	
"			69		bot brk 35'	
"			50		Top brk 45'	
"			37		bot R/R embank. 63	
"			16		Top brk 70'	
"			+05		Top embank 96'	

F.B. 2118 PG. 60
Survey of Louise Ave Storm Drain
Survey by J.L.W.
Indexed A. C. Johnson
Job No. 6300
Division No.
Notes J.L.W.
Date
Notes Red.
Date
Notes Chkd.
Date
Plotted
Date
Checked
Date
Profile No.
X-Sec. No.

76L298 307 5-49

PLEASE RETURN TO
LOS ANGELES COUNTY SURVEYOR
726 LOS ANGELES COUNTY ENGINEERING BLDG.

NOTE: ANY ADDITIONS OR CHANGES ON THIS SHEET MUST BE MADE OR CIRCLED IN RED INK, WITH DATE AND NAME OF PERSON MAKING CHANGE.

Do not extend notes this side of this line.

STATION	B. S.	H. I.	F. S.	ELEV.	Left	℄	Right
		82 85.					
T.P.	2 76	78 22	7 37	75 46			
7+00			5 5	[illegible]			℄ bot. ditch, bot bank
"			5 5	[illegible]			4' " " " "
"			3 5	[illegible]			5' Top bank, Top ditch
"			5 2	75 0			100' Ground.
"			3 3	[illegible]			200' "
"			3 4	[illegible]			300' "
"			[illegible]	[illegible]	Veg. Cracked w/ [illegible]		350' Ground
"			4 1	[illegible]	Top bank	2'	
"			2 4	[illegible]	Top bank	20	
"			2 1	[illegible]	bot bank	36	
"			4 0	[illegible]	Top bank	40	
"			4 1 5	[illegible]	bot. embankment.	60	
"			4 3 1	[illegible]	Top embankment	80	
8+00			5 3	[illegible]	end of ditch		℄ Bot of ditch
			4 5	[illegible]			4' top bank, Top ditch
			3 9	74 3			100' Ground.
			3 2	75 0			200' "
			3 1	[illegible]			300' "
			3 7	74 5			400' bot bank

Profile No. ____ Notes Red. ____ Plotted ____ Job No. 6300 Division No. ____
X-Sec. No. ____ Date ____ Notes Chkd. ____ Date ____ Checked ____ Date ____ Survey of Lowite Ave S.D. Survey by T. White Notes ____ Map No. ____ Date 3-22-50
Indexed J. Johnson Date ____

F.B. 718 PG. 54

76L298 307 5-49

PLEASE RETURN TO
LOS ANGELES COUNTY SURVEYOR
726 LOS ANGELES COUNTY ENGINEERING BLDG.

NOTE: ANY ADDITIONS OR CHANGES ON THIS SHEET MUST BE MADE OR CIRCLED IN RED INK. WITH DATE AND NAME OF PERSON MAKING CHANGE.

Do not extend notes this side of this line.

STATION	B. S.	H. I.	F. S.	ELEV.	Left	℄ Right
8+00		78 22	1 5	76 7		428' Top brk
"			0 6	7[illegible]	N P/L Willard Conc. Co.	508' Ground
"			4 7	7[illegible] 5	Top bank 2'	
"			2 2	7[illegible]	bot brk 28'	
"			+2 5	8[illegible]	Top brk 38'	
"			+3 7	8[illegible]	Top embankment. 80'	
T.P.	4 91	78 46	4 67	7[illegible] 55		
9+00			5 4	73[illegible]		℄ Ground.
"			5 2	7[illegible]		27 bot brk
"			4 0	7[illegible] 5		53 Top brk
"			4 2	7[illegible]		100' Ground
"			3 4	7[illegible]		200' "
"			3 4	[illegible]		300' " Top brk
"			4 4	[illegible]		400' "
"			4 5	[illegible]		424 bot brk
"			1 4	[illegible]		464 Brk
"			0 8	[illegible]	N. P/L Willard Conc. Co	492 - Top brk
"			5 6	[illegible]	bot brk 16'	
"			4 8	[illegible]	Toe bank 29'	
"			+3 5	8 2	Top embankment 54'	

F.B. 218 PG. 62
Job No. 6300 Division No. Louise Ave (Storm Drain)
Survey of
Survey by J.L.W. Notes J.L.W.
Indexed E. C. Johnson Date
Notes Red. Date
Notes Chkd. Date
Plotted Date
Checked Date
Profile No.
X-Sec. No.

76L298 307 5-49

PLEASE RETURN TO
LOS ANGELES COUNTY SURVEYOR
726 LOS ANGELES COUNTY ENGINEERING BLDG.

NOTE: ANY ADDITIONS OR CHANGES ON THIS SHEET MUST BE MADE OR CIRCLED IN RED INK, WITH DATE AND NAME OF PERSON MAKING CHANGE.

Do not extend notes this side of this line.

STATION	B. S.	H. I.	F. S.	ELEV.	Left	℄ Right
10+00		78 46	5 5	73 0		℄ Ground
"			5 1	73 4		20' bot brk
"			4 2	74 3		28' Top brk
"			4 2	74 3		100' Ground
"			3 4	75 1		200' "
"			3 0	74 [illegible]		300'
"			4 2	74 3		400'
"			3 3	74 3		470' Bot brk
"			1 5	[illegible]	N P/L Willard Conc. Co	480' Top brk
"			5 1	73 4	Toe of bank 42'	
"			+2 0	80 5	Top of bank 58'	
10+05.50			5 4	73 [illegible]	Ground	℄ "P3"
"			4 8	73 7	Toe of bank 45'	(90° to line ahead)
"			+2 9	8[illegible] [illegible]	Top of bank 59'	
T.P.	5 39	78 36	5 49	72 97		
11+00			5 6	72 8		℄
"			5 6	72 8		4' bot brk
"			3 9	74 5		17' Top brk
"			4 2	74 2		100' Ground
"			3 3	75 [illegible]		200' "
"			5 6	72 8		300' "

Profile No. ____ Notes Red ____ Plotted ____ Job No. 6300 Division No. ____
X-Sec. No. ____ Date ____ Notes Chkd ____ Date ____ Checked ____ Date ____ Survey of Roland Ave. S.D. Survey by T.K. Wiley Notes T.K.W. Date 3-2-50 Map No. ____ Indexed Johnson Date ____

F.B. 748 Pg. 53

76L298 307 5-49

PLEASE RETURN TO
LOS ANGELES COUNTY SURVEYOR
726 LOS ANGELES COUNTY ENGINEERING BLDG.

NOTE: ANY ADDITIONS OR CHANGES ON THIS SHEET MUST BE MADE OR CIRCLED IN RED INK, WITH DATE AND NAME OF PERSON MAKING CHANGE.

Do not extend notes this side of this line.

STATION	B. S.	H. I.	F. S.	ELEV.	Left	℄ Right
11+00		78 36	4 1	[illegible]		400' Ground
"			3 5	[illegible]	N P/L Willard Co.	465' "
"			5 3	[illegible]	Bot brk 45'	
"			2 4	[illegible]	Toe of bank 57'	
"			1 3 [illegible]	[illegible]	Top of bank 70'	
T.P.	3 71	77 98	4 09	[illegible]		
11+88 98			3 4	[illegible]	Top brk	℄ "P4"
"			3 6	[illegible]	(90° to back line)	100' Ground
"			2 8	[illegible]		200' "
"			3 1	[illegible]		300' "
"			2 5	[illegible]		400' "
"			3 6	[illegible]	N P/L Willard Co.	442' "
"			5 1	[illegible]	bot brk 7'	
"			5 5	[illegible]	Low Point 36'	
"			4 9	[illegible]	Toe of bank 53	
"			1 4	[illegible]	brk 65	
"			+4 5	[illegible]	Top bank 74	
12+00			3 6			℄ Top brk
"			3 5	[illegible]		100' Ground
"			2 5	[illegible]		200' "
"			3 [illegible]	[illegible]		300' "

F.B. 2182 PG. 64
Job No. 6300 Division No. Notes Red. Plotted Profile No.
Survey of Louisiana (Storm Drain) Date Date X-Sec.
Survey by J.L.W. Notes J.L.W. Notes Chkd. Checked
Indexed R. C. Johnson Date Date No.

76L298 307 5-49

PLEASE RETURN TO
LOS ANGELES COUNTY SURVEYOR
726 LOS ANGELES COUNTY ENGINEERING BLDG.

NOTE: ANY ADDITIONS OR CHANGES ON THIS SHEET MUST BE MADE OR CIRCLED IN RED INK, WITH DATE AND NAME OF PERSON MAKING CHANGE.

Do not extend notes this side of this line.

STATION	B. S.	H. I.	F. S.	ELEV.	Left	℄ Right
12+00		77 98	3 5	74 5		400' Ground
"			3 3	74 7	N P/L Willard Co	431 "
13+00			4 7	73 3		℄ Ground
"			4 3	73 7		7' Top brk
"			3 7	74 3		100' Ground
"			2 7	73 3		200' "
"			2 [illegible]	75 [illegible]		300' "
"			3 0	75 0		400' "
"			3 [illegible]	75 [illegible]	N P/L Willard Co	418' "
"			5 4	72 6	bot brk 10'	
"			5 4	72 6	Toe bank 51'	
"			+4 6	8[illegible] 6	Top bank 70'	
T.P.	4 55	77 62	4 91	73 07		
14+00			4 5	[illegible]		℄ Ground
"			4 2	[illegible]		6' Top brk
"			3 5	[illegible]		100' Ground
"			2 8	[illegible]		200' "
"			2 1	[illegible]		300' "
"			1 8	[illegible]		400' "
"			1 8	75 8	N P/L Willard Co	410 "
			5 3	[illegible]	Low Point 37'	

Profile No. ____ Notes Red. ____ Date ____ Plotted ____ Date ____ Job No. 6330 Division No. ____ Survey of Louise Ave. S.D. Survey by [illegible] Notes [illegible] Date 3 [illegible] Map No. ____ Date ____ Date ____ Date ____

X-Sec. No. ____ Notes Chkd. ____ Date ____ Checked ____ Date ____

F.B. 218 PG. 5

76L298 307 5-49

PLEASE RETURN TO
LOS ANGELES COUNTY SURVEYOR
726 LOS ANGELES COUNTY ENGINEERING BLDG.

NOTE: ANY ADDITIONS OR CHANGES ON THIS SHEET MUST BE MADE OR CIRCLED IN RED INK, WITH DATE AND NAME OF PERSON MAKING CHANGE.

Do not extend notes this side of this line.

STATION	B. S.	H. I.	F. S.	ELEV.	Left		℄	Right
14+00		77 62	4 9	72 7	Toe bank	50'		
"			+4 2	8[illegible]	Top bank	65		
15+00			4 3	7[illegible]			℄	Ground
"			4 [illegible]	7[illegible]				12' Top bk
"			3 8	7[illegible]				100' Ground
"			3 1	7[illegible]				200' "
"			1 8	7[illegible]				300' "
"			1 4	[illegible]	N P/L Willard Co.			375' "
"			4 9	72 7	Low point	26		
"			4 7	7[illegible]	Toe bank	36		
"			+4 5	8[illegible]	Top bank	50'		
15+07 44			4 4	7[illegible]	Ground		℄	"P5"
"			5 1	7[illegible]	Low Point	21'		(90° to line ahead)
"			4 5	73[illegible]	Toe bank	41'		
"			+4 3	8[illegible]	Top bank	50'		
T. P.	5 64	79 14	4 12	73 [illegible]				
15+79			6 1	[illegible]			℄	Ground
"			6 3	[illegible]	Top bk	25'		
"			7 3	7[illegible]	Begin slough	70'		
			5 9	[illegible]	Toe of bank	82'		
			+3 5	8[illegible]	Top of bank	104'		

F.B. 248 PG. 66 Job No. 6300 Division No. Notes Red. Plotted Profile
Survey of [illegible] Date Date No.
Survey by J L Willey Notes J L W Notes Chkd. Checked X-Sec.
Indexed C. Johnson Date Date Date No.

76L298 307 5-49

PLEASE RETURN TO
LOS ANGELES COUNTY SURVEYOR
726 LOS ANGELES COUNTY ENGINEERING BLDG.

NOTE: ANY ADDITIONS OR CHANGES ON THIS SHEET MUST BE MADE OR CIRCLED IN RED INK, WITH DATE AND NAME OF PERSON MAKING CHANGE.

Do not extend notes this side of this line.

STATION	B. S.	H. I.	F. S.	ELEV.	Left	℄	Right
15+92		79 14	6 1	73 0		℄	Ground
"			5 6	73 3		14'	Top brk
"			5 5	73 4		52'	Ground
"			5 4	73 7		79'	Ground
"			5 3	73 8		104	Ground
"			6 7	[illegible]	bot brk	[illegible]	
			7 2	[illegible]	edge of water	54	
			8 7	70 [illegible]	low point in 1.7 water	70'	
			8 2	70 9	bot brk in 1.2 water	76	
"			6 2	72 [illegible]	Top brk	80'	
"			6 0	73 [illegible]	Toe bank	90'	
"			+2 8	81 [illegible]	Top bank	108'	
16+00			6 0	73 [illegible]		℄	
"			5 6	73 [illegible]		14'	Top brk
"			5 5	73 [illegible]		51	brk
"			6 1	[illegible]		61'	brk
"			6 9	[illegible]		81	begin slope
			5 4	[illegible]		115'	brk
"			5 1	74 0		132	[illegible]
"			6 8	72 5	brk	15'	
"			6 3	72 8	brk	30'	

Profile No. ____ Date ____ X-Sec. No. ____ Date ____

Notes Red. ____ Date ____ Notes Chkd. ____ Date ____

Plotted ____ Date ____ Checked ____ Date ____

Job No. 6300 Division No. ____ Survey of Louise Ave S.D. Survey by T.R. Wiley Notes C.W. Date ____ Map No. ____ Date ____

Notes Checked Johnson

F.B. 218 PG. 67

76L298 307 5-49

PLEASE RETURN TO
LOS ANGELES COUNTY SURVEYOR
726 LOS ANGELES COUNTY ENGINEERING BLDG.

NOTE: ANY ADDITIONS OR CHANGES ON THIS SHEET MUST BE MADE OR CIRCLED IN RED INK, WITH DATE AND NAME OF PERSON MAKING CHANGE.

Do not extend notes this side of this line.

STATION	B. S.	H. I.	F. S.	ELEV.	Left	℄	Right
16+00		79 14.	7 3	7 8	edge water	40	
"			8 3	7 [illegible]	bot brk in 1.3 water	48	
16+12			5 9	[illegible]			℄ Top brk
"			5 6	[illegible]			16' ground
"			5 4				30' Top brk
"			7 0				62' edge water
"			7 4	7 1			78' ℄ slough 0.5 water
"			7 0	7 2 1			96' edge Water
"			5 2	7 [illegible]			123' Top brk
"			5 1	7 [illegible]			134' flat Ground
"			7 0	7 [illegible]	edge water	14'	
"			7 7	[illegible]	bot brk in 0.7 water	22'	
"			6 9	[illegible]	edge water	35	
"			8 2	7 [illegible]	bot slough, 1.2 water	61	
"			7 9	[illegible]	bot brk, 0.9 water	81'	
"			7 0	7 [illegible]	edge water, toe fill	85	for road
"			5 7	[illegible]	edge fill, toe bank	94	
"			2 7	[illegible]	Top bank	118'	
16+30			6 0	[illegible]			℄
"			5 0	[illegible]			16' brk
"			5 5	[illegible]			43' Top brk

F.B. 218 PG. 68
Job No. 6300 Division No. Notes Red. Plotted Profile
Survey of Louise [illegible] Date Date No.
Survey by J.L. Willey Notes J.L.W. Notes Chkd. Checked X-Sec.
Indexed A. C. Johnson Date Date No.

76L298 307 5-49

PLEASE RETURN TO
LOS ANGELES COUNTY SURVEYOR
726 LOS ANGELES COUNTY ENGINEERING BLDG.

NOTE: ANY ADDITIONS OR CHANGES ON THIS SHEET MUST BE MADE OR CIRCLED IN RED INK. WITH DATE AND NAME OF PERSON MAKING CHANGE.

Do not extend notes this side of this line.

STATION	B. S.	H. I.	F. S.	ELEV.	Left	℄ Right
16+30		79 14	70	72		56' edge water
"			86	70 5		61' bot brk (in water)
"			93	[illegible]		79' ℄ Slough.
"			70	72		106' edge water.
"			49	[illegible]		142' Top brk
"			49	[illegible]		154' flat Ground.
"			70	[illegible]	edge water 9'	
"			83	70 2	℄ Slough 25'	
"			70	72 1	edge water 44'	bot fill for Road
"			51	74 0	Top fill 66'	
"			27	76 [illegible]	" ", brk 99'	
"			+35	82 6	Top bank + fill 124'	
16+45			70	[illegible]		℄ edge of water
16+53			81	71 [illegible]		℄ IN WATER !!!
"			70	72 1	edge bank	6' edge water
"			70	72 1	" "	44' " "
"			97	69 2		56' bot brk in water
"			105	68 [illegible]		73' bot of slough.
"			101	69 0		100' bot of brk
"			70	72 1		122' edge water
"			48	74 3		153' Top brk

Profile No. ____ Notes Red. ____ Plotted ____ Job No. 6300 Division No. ____
Date ____ Date ____ Survey of Louise Ave S.D.
X-Sec. No. ____ Notes Chkd. ____ Checked ____ Survey by J.L. Willey Notes J.L.W. Date 3-5-50
Date ____ Date ____ Map No. ____ Indexed ____ Date ____

Johnson

F.B. 218 PG. 69

76L298 307 5-49

PLEASE RETURN TO
LOS ANGELES COUNTY SURVEYOR
726 LOS ANGELES COUNTY ENGINEERING BLDG.

NOTE: ANY ADDITIONS OR CHANGES ON THIS SHEET MUST BE MADE OR CIRCLED IN RED INK, WITH DATE AND NAME OF PERSON MAKING CHANGE.

Do not extend notes this side of this line.

STATION	B. S.	H. I.	F. S.	ELEV.	Left	℄	Right
16+53		79 14	4 5				190' flat [illegible]
"			7 8		bot slough (in water)	14'	
"			7 0	72	bot fill, edge water	29'	Roadway
"			4 5		Top fill	37'	"
"			4 5		℄ road	59'	"
"			4 4		Top fill, edge road.	75'	
"			3 4		brk, Top fill, edge road.	91'	
"			+3 1	8	Top bank & fill, edge Road,	128'	
16+57			8 2	7		℄	℄ slough
"			7 8		bot. brk (in water)	12'	
"			7 0		edge water, bot. fill	22'	
"			4 7		Top fill	28'	edge Road
"			4 4		℄ Road	46'	
"			4 8	74	Top fill	59'	Edge Road.
"			5 3	72	Bot fill	66'	
"			6 7	72	bot. brk, bot fill	82'	
"			5 5	72	bot. fill, toe bank	93'	
"			+3 1	8	Top bank, Top fill.	122'	Base Gravel Bin Wall
16+64			7 0			℄	edge water.
"			7 9				48' ℄ slough
"			10 1	6	in water.		62' bot brk

F.B. 218 PG. 70
Job No. 6300 Division No. Louisiana Ave (Sterling Drain) Notes Red. Plotted Profile No.
Survey of Notes J L W Date Date X-Sec.
Survey by J L Wiley Notes Chkd. Checked
Indexed R. C. Johnson Date Date No.

76L298 307 5-49

PLEASE RETURN TO
LOS ANGELES COUNTY SURVEYOR
726 LOS ANGELES COUNTY ENGINEERING BLDG.

NOTE: ANY ADDITIONS OR CHANGES ON THIS SHEET MUST BE MADE OR CIRCLED IN RED INK, WITH DATE AND NAME OF PERSON MAKING CHANGE.

Do not extend notes this side of this line.

STATION	B. S.	H. I.	F. S.	ELEV.	Left	℄	Right
16+64		79 14	10 9	68 2			79', Inter. of Sloughs.
"			10 4	68 7			97, bot brk
"			8 0	[illegible]			104 Top brk
"			7 0	[illegible]			125' edge water
"			4 8	74 [illegible]			154' Top brk
"			4 2	74 9			200' flat Ground.
16+72			6 5	72 6			℄ bot fill
16+84			4 8	74 3	edge Road.		℄ Top fill
16+86			4 8	74 3			℄ on road.
"			4 7	74 [illegible]			10' Top fill
"			5 7	73 [illegible]			14', Bot fill
"			7 0	72 [illegible]			44' Water edge
"			9 8	[illegible]			55 bot brk
"			4 4	74 [illegible]	℄ road	9'	
"			5 0	74 [illegible]	Top fill, edge Road	20'	
"			6 6	72 5	Bot fill.	26'	
"			6 6	72 5	bot brk	70'	
"			5 0	74 1	brk, toe bank	88'	
"			+2 3	81 4	Top bank	102'	base Gravel Bin Wall
16+94			4 5	74 6			℄ ℄ Road.
17+00			4 4	74 7			℄ on Road

Profile No. ____ Notes Red. ____ Plotted ____ Job No. 6300 Division No. ____ F.B. 218 PG. 81
Date ____ Date ____ Survey of Louisa Ave SD
X-Sec. No. ____ Notes Chkd. ____ Checked ____ Survey by J L Willey Notes J L W Date 3-3-50
Date ____ Date ____ Map No. ____ Indexed Johnson Date ____

76L298 307 5-49

PLEASE RETURN TO
LOS ANGELES COUNTY SURVEYOR
726 LOS ANGELES COUNTY ENGINEERING BLDG.

NOTE: ANY ADDITIONS OR CHANGES ON THIS SHEET MUST BE MADE OR CIRCLED IN RED INK, WITH DATE AND NAME OF PERSON MAKING CHANGE.

Do not extend notes this side of this line.

STATION	B. S.	H. I.	F. S.	ELEV.		
17+00		79 14	46			5' ℄ Road
"			49		edge Road.	14' Top brk
"			54			29' brk
"			70			43' edge water
"			99			60' bot slough.
"			103			95'
"			79			102' brk
"			70			132 edge water
"			44			190 Top brk
"			35			255' flat Ground.
"			47		Edge Rd, Top fill 6'	
"			70		Bot fill, bot. brk 22'	
"			65		brk 80'	
"			53		Toe bank 86'	
"			1[illegible]		Top bank 109'	base Gravel Bin Wall
17+06			49		edge Rd	℄ Top fill
17+18			[illegible]			℄ brk
			58	73		℄ side of fill
			52	73	edge Rd.	8' Top fill
			[illegible]	7[illegible]		13' ℄ Road.
			50	7[illegible]	edge Rd	23 Top fill

F.B. 2682 PG. 702
Job No. 6300 Division No. Notes Red. Date Plotted Date Profile No.
Survey of Notes JLW Date Notes Chkd. Date Checked Date X-Sec. No.
Survey by JLW Notes JLW Date
Indexed C. Johnson Date

76L298 307 5-49

PLEASE RETURN TO
LOS ANGELES COUNTY SURVEYOR
726 LOS ANGELES COUNTY ENGINEERING BLDG.

NOTE: ANY ADDITIONS OR CHANGES ON THIS SHEET MUST BE MADE OR CIRCLED IN RED INK, WITH DATE AND NAME OF PERSON MAKING CHANGE.

Do not extend notes this side of this line.

STATION	B. S.	H. I.	F. S.	ELEV.	Left	℄	Right
17+18		79 14	56	735			31' brk
"			70	721			42 edge water
"			97	694			59' bot brk
"			102	689			76' ℄ slough
"			102	689	bot brk		91 bot slough
"			80	[illegible]			101' Top brk
"			70	72[illegible]			126' edge water
"			59	732			140' brk
"			43	[illegible]8			192' Top brk
"			35	756	NP/W Willard Co		279' flat Ground
"			68	72.3	bot brk, bot fill	5'	
"			71	720	edge water	21'	
"			71	720	" "	60	
"			58	72[illegible]	Toe of bank	79'	
"			+25	816	Top bank	106	Base Gravel Bin Wall
17+56			71	720		℄	edge water
"			52	739	Top fill edge Rd	10'	These are on Right
"			51	7[illegible]0	℄ Road	16	
"			52	739	Top fill, edge Rd	23	
"			54	737	brk	31	
"			90	72[illegible]	edge water	39	

Profile No. ____ Notes Red. ____ Plotted ____ Job No. 6300 Division No. ____ F.B. 218 PG. 73 1672 33
X-Sec. No. ____ Date ____ Date ____ Survey of Louise Dre S.D.
Notes Chkd. ____ Checked ____ Survey by J.L. Willey Notes J.L.W. Date 3-3-50
Date ____ Date ____ Map No. ____ Indexed Johnson Date ____

76L298 307 5-49

PLEASE RETURN TO
LOS ANGELES COUNTY SURVEYOR
726 LOS ANGELES COUNTY ENGINEERING BLDG.

NOTE: ANY ADDITIONS OR CHANGES ON THIS SHEET MUST BE MADE OR CIRCLED IN RED INK, WITH DATE AND NAME OF PERSON MAKING CHANGE.

Do not extend notes this side of this line.

STATION	B. S.	H. I.	F. S.	ELEV.		
17+56		79 14	80	[illegible]	Low point of Slough 20'	
"			71	72	edge water 46'	
"			62	[illegible]	Top brk 56'	
"			57	[illegible]	Toe bank 83	Bot. fill (Dump)
"			19	7[illegible]	brk 94	
"			+22	[illegible]	Top bank & fill 105'	base Gravel Bin Wall
17+84			71	7[illegible]	End of Slough	℄ edge water
"			49	7[illegible]	edge Road	10' Top fill
"			49	7[illegible]		16' ℄ Road
"			51	[illegible]	edge Road	22' Top fill
"			55	[illegible]		29' brk
"			70	[illegible]		33' edge water
"			66	72	Top brk 11'	
"			67	7[illegible]	bot of Dump fill 72'	(Rubbish fill is being
"			+13	80	Top of Dump fill 88'	made on this Property)
18+00			58	7[illegible]		℄ bot fill
"			46	7[illegible]	edge Rd	7' Top fill
"			43	7[illegible]		15' ℄ Road
"			50	7[illegible]	edge Rd	20' Top fill
"			70	[illegible]		30' edge water
"						bot brk

F.B. 2182 PG. 74
Job No. 6300 Division No. Notes Red. Plotted Profile
Survey of [illegible] Date Date No.
Survey by JLW Notes JLW Notes Chkd. Checked X-Sec.
Indexed A. C. Johnson Date Date No.

76L298 307 5-49

PLEASE RETURN TO
LOS ANGELES COUNTY SURVEYOR
726 LOS ANGELES COUNTY ENGINEERING BLDG.

NOTE: ANY ADDITIONS OR CHANGES ON THIS SHEET MUST BE MADE OR CIRCLED IN RED INK, WITH DATE AND NAME OF PERSON MAKING CHANGE.

Do not extend notes this side of this line.

STATION	B. S.	H. I.	F. S.	ELEV.	Left	℄	Right
18+00		79 14	94	697			66' bot brk
"			99	692			73' bot slough
"			96	695			94' bot brk
"			[illegible]	[illegible]			105' Top brk
"			70	721			128' edge of water
"			64	727			136 brk
"			42	749			192' Top brk
—			[illegible]	76[illegible]	N P/L Willard Co		275' Ground
			69	722	bot fill	9	
			69	722	Ground	48	
			69	722	bot Dump fill	57	
			+13	[illegible]	Top " "	63	
T.P.	6 78	80 01	5 91	73 23			
18+27			73	727			℄ Ground
			67	73 ~~74~~ 3			3' bot fill
			56	74[illegible]	edge Road		10' Top fill
			52	748			15' ℄ Road
			54	746	edge Road		23 Top fill
			[illegible]3	737			27 bot fill
			79	721			30 edge water
			80	720	edge water	28	begin pool water

Profile No. ____ Notes Red. ____ Plotted ____ Job No. 6300 Division No. ____ F.B. 218 Pg. 85 1672
X-Sec. No. ____ Date ____ Date ____ Survey of Louise Ave S.D.
Notes Chkd. ____ Checked ____ Survey by J.T. Willey Notes J.T. Date 3-3-50
Date ____ Date ____ Map No. ____ Indexed ____ Date ____

76L298 307 5-49

PLEASE RETURN TO
LOS ANGELES COUNTY SURVEYOR
726 LOS ANGELES COUNTY ENGINEERING BLDG.

NOTE: ANY ADDITIONS OR CHANGES ON THIS SHEET MUST BE MADE OR CIRCLED IN RED INK, WITH DATE AND NAME OF PERSON MAKING CHANGE.

Do not extend notes this side of this line.

STATION	B. S.	H. I.	F. S.	ELEV.	Left	℄ Right
18+27		80 [illegible]	7 5	7[illegible]	bot dump fill 56	
"			+0 4	8	Top " " 65	
18+44			7 4	7		℄ Bot fill
"			6 1		edge Road (@ Bend)	5' Top fill
"			[illegible]			12 ℄ Road
"			5 8		edge Road	20 Top fill
"			7 9		edge water	27 bot fill
"			8 0	7	edge water 3'	
"			9 2	7	bot brk 11'	
"			9 2		Middle of Pool 24'	
"			8 7	7	bot brk 36'	
"			7 6	7[illegible]	Top brk 37'	
"			6 9	[illegible]	bot Dump fill 62'	
"			5 8		" " " 95'	
"			+0 7	9[illegible]	Top " " 109	
18+72			5 5			℄ ℄ Road
"			5 6		edge Road	9' Top fill
"			7 9		edge water	25' bot fill
"			8 2			45' Top brk
"			9 1			49 bot. brk
"			9 3			70 [illegible]

F.B. [illegible] PG. 76
Job No. 6300 Division No. [illegible]
Notes Red. Date Plotted Date
Notes Chkd. Date Checked Date
Profile No. X-Sec. No.
Survey of Louise Avenue [illegible]
Survey by J.L.W. Notes J.L.W.
Indexed R. C. Johnson Date

76L298 307 5-49

PLEASE RETURN TO
LOS ANGELES COUNTY SURVEYOR
726 LOS ANGELES COUNTY ENGINEERING BLDG.

NOTE: ANY ADDITIONS OR CHANGES ON THIS SHEET MUST BE MADE OR CIRCLED IN RED INK, WITH DATE AND NAME OF PERSON MAKING CHANGE.

554 [illegible]

Do not extend notes this side of this line.

STATION	B. S.	H. I.	F. S.	ELEV.	Left	℄	Right
18+42		80 01°	9 9				92' bot brk
"			8 7	71 3			99' Top brk
"			7 9	[illegible]			121' edge water
"			6 1	73 [illegible]			135' Top brk
"			5 3	[illegible]			185' flat Ground
"			5 4	[illegible]	Top fill	10'	edge Road
"			7 8	72 [illegible]	bot fill, end Pool	24'	water edge.
"			7 4	72 6	bot brk	45'	
"			5 4	74 6	bot fill (Rubbish)	57'	
"			6 1	73 9	" " "	76'	
"			4 5	75 3	" " "	106'	
"			0 4	79 6	Top fill	113'	
18+83			5 4	74 6		℄	edge Road.
"			5 6	74 4			4' Top fill
"			7 4	72 6			14' Bot fill
"			8 0	72 0			40' edge water
"			9 2	70 8			58' Bot brk
"			9 2	70 8			70' bot. slough.
"			1 5	70 5			92' bot brk
"			8 0	72 0			108' edge water
"			6 0	74 0			135 Top brk

Profile No. ____ Notes Red. ____ Plotted ____ Job No. 6300 Division No. ____ F.B. 218 Pg. 47 / 1642

X-Sec. No. ____ Date ____ Date ____ Survey of Louise Ave S.D.

Notes Chkd. ____ Checked ____ Survey by J. L. Willey Notes J.R.W. Date 3-3-50

Date ____ Date ____ Map No. ____ Indexed R. C. Johnson Date ____

76L298 307 5-49

PLEASE RETURN TO
LOS ANGELES COUNTY SURVEYOR
726 LOS ANGELES COUNTY ENGINEERING BLDG.

NOTE: ANY ADDITIONS OR CHANGES ON THIS SHEET MUST BE MADE OR CIRCLED IN RED INK, WITH DATE AND NAME OF PERSON MAKING CHANGE.

Do not extend notes this side of this line.

STATION	B. S.	H. I.	F. S.	ELEV.	Left	℄	Right
18+83		80 01	51	[illegible]	℄ Road	9'	
"			49	[illegible]	edge Rd.	20	
"			69	75	bot fill	31	
"			34	[illegible]	Top fill	50'	
"			25	[illegible]	" "	85'	
"			47	[illegible]	Bot fill	88	
"			08	[illegible]	Top brk (fill)	102	Top brk
19+00			67	[illegible]		℄	Site of fill
"			75	[illegible]			8' bot fill
"			80	[illegible]			24' edge water
"			90	[illegible]			43' bot. brk
"			93	[illegible]			51' bot slough
"			80	[illegible]			95' edge water
"			62	[illegible]			125' Top brk
"			51	[illegible]			185' bot brk
"			42	[illegible]	N P/L Willard Co.		200' Top brk
"			47	[illegible]	Top fill		20' edge Rd.
"			37	[illegible]			35' ℄ Road
"			27	[illegible]			52' edge Rd.
"			13	[illegible]			83' brk
"			+05	[illegible]			109' Top brk

F.B. 2418 PG. 78
Job No. 6300 Division No. Notes Red. Plotted Profile
Survey of Louise Ave (Storm Drain) Date Date No.
Survey by J. L. Willey Notes J. L. W. Notes Chkd. Checked X-Sec.
Indexed A. C. Johnson Date Date No.

76L298 307 5-49

PLEASE RETURN TO
LOS ANGELES COUNTY SURVEYOR
726 LOS ANGELES COUNTY ENGINEERING BLDG.

NOTE: ANY ADDITIONS OR CHANGES ON THIS SHEET MUST BE MADE OR CIRCLED IN RED INK, WITH DATE AND NAME OF PERSON MAKING CHANGE.

Do not extend notes this side of this line.

STATION	B. S.	H. I.	F. S.	ELEV.	Left	℄	Right
19+16			77	[illegible]		℄	
"			80	[illegible]			25' edge water
"			80	[illegible]			56' " "
"			80	[illegible]			75' " " bot brk
"			65	[illegible]			115' Top brk
"			72	728	bot fill	27'	
"			16	78[illegible]	Top fill edge Rd	52'	
"			07	793	℄ Road	73'	
"			+06	806	Top Brk, (Bank)	96'	
19+42			75	72[illegible]		℄	
"			73	72[illegible]			33' bot brk
"			55	745			[illegible] Top brk
"			62	738			75' " "
"			64	73[illegible]			100' Top brk
"			53	74[illegible]	P/L Willard Co.		161' - P/L Cor to North.
"			73	727	Toe of bank	12'	
"			07	79[illegible]	Top of bank	41'	
19+82			71	72[illegible]		℄	Toe of bank
"			79	72[illegible]			21' Low Point
"			72	728			41', bot brk
"			55	74[illegible]			54' Top brk

Profile No. ____ Notes Red. ____ Plotted ____ Job No. 6300 Division No. ____ F.B. 218 Pg. 69 ~~[illegible]~~
Date ____ Date ____ Survey of Louise Ave S.D.
X-Sec. No. ____ Notes Chkd. ____ Checked ____ Survey by J.L. Wiley Notes J.L. W. Date 3-6-50
Date ____ Date ____ Map No. ____ Indexed ~~[illegible]~~ Date ____

76L298 307 5-49

PLEASE RETURN TO
LOS ANGELES COUNTY SURVEYOR
726 LOS ANGELES COUNTY ENGINEERING BLDG.

NOTE: ANY ADDITIONS OR CHANGES ON THIS SHEET MUST BE MADE OR CIRCLED IN RED INK, WITH DATE AND NAME OF PERSON MAKING CHANGE.

Do not extend notes this side of this line.

Profile No. ____ X-Sec. No. ____
Plotted ____ Date ____ Checked ____ Date ____
Notes Red. ____ Date ____ Notes Chkd. ____ Date ____
Division No. ____ Job No. 6300 Notes ____
Survey of Lake Lecretia Dam
Survey by J. L. Willey
Indexed L. C. Johnson
F.B. 2018 PG. 80

STATION	B. S.	H. I.	F. S.	ELEV.		
19+82		80 01	5 9	[illegible]		85 ground
"			1 5	[illegible]	Top bank 12'	
20+00			5 8	74 2	(Bank is Rubbage Dump)	℄ Side of bank
"			7 2	72 8		6' Toe of bank
"			7 7	72 3		24' Low Point
"			7 1	72 9		52 bot brk
"			5 6	74 4		Top brk
"			3 5	76 5		brk
"			3 5	76 5	N P/L Willard Co.	125 Ground
"			0 7	[illegible]	Top bank 9'	Top brk
20+04.90			5 5	[illegible]		℄ "P6"
T.P.	7 44	81 91	5 54	74 47		
20+31			7 2	74 7		℄ Side of bank
"			9 2	7[illegible]		8' bot fill (bank)
"			9 3	72 5		22' " "
"			9 4	72 [illegible]		34' Low Point
"			8 8	73 [illegible]		66' bot brk
"			7 2	72 7		75' Top brk
"			7 2	72 7		85' bot brk
"			5 2	7[illegible]		93' Top brk
"			5 0	[illegible]	N P/L Willard Co.	105' Ground

76L298 307 5-49

PLEASE RETURN TO
LOS ANGELES COUNTY SURVEYOR
726 LOS ANGELES COUNTY ENGINEERING BLDG.

NOTE: ANY ADDITIONS OR CHANGES ON THIS SHEET MUST BE MADE OR CIRCLED IN RED INK. WITH DATE AND NAME OF PERSON MAKING CHANGE.

Do not extend notes this side of this line.

STATION	B. S.	H. I.	F. S.	ELEV.			
20+31		81 91	3 6	78 3	Top bank	6'	
"			3 4	78 5	℄ P/L Wright Rd.	33'	
"			3 58	78 33	edge Pav't	45'	
"			3 30	78 [illegible]	℄	62	
20+41			5 0	76 [illegible]			℄ Top bank
"			4 5	77 4			15' Top bank
"			9 3	72 [illegible]	Low Point of Slough		28' bot bank
"			9 0	72 9			47' bot brk
"			6 3	75 6			62' Top brk
"			6 6	75 3			67' bot brk
"			5 1	76 8			93' Top brk
20+63.5			4 4	77 5	℄ P/L Wright Rd		℄
"			4 3	77 6			29' Top fill
"			8 5	72 [illegible]			54' bot fill
"			8 4	73 [illegible]			40' Low Point.
"			5 4	76 5			60' Top brk
"			5 1	76 8	N P/L W Land Co.		77' Ground
"			4 26	77 35	edge Pvt.	8'	
"			3 94	77 [illegible]	℄ Wright Rd	20'	
"			3 87	78 04	edge Pvt	29	
20+75			4 44	77 47			℄ edge Pvt.

Profile No. ____ Notes Red ____ Plotted ____ Job No. 6300 Division No. ____
X-Sec. No. ____ Date ____ Notes Chkd. ____ Date ____ Checked ____ Date ____ Survey of Louise Ave J.P. Survey by TK Whitley Notes TLM Date 3-6-50
Map No. ____ Date ____ Indexed ____ Date ____

F.B. 318 PG. 81
7672

76L298 307 5-49

PLEASE RETURN TO
LOS ANGELES COUNTY SURVEYOR
726 LOS ANGELES COUNTY ENGINEERING BLDG.

NOTE: ANY ADDITIONS OR CHANGES ON THIS SHEET MUST BE MADE OR CIRCLED IN RED INK, WITH DATE AND NAME OF PERSON MAKING CHANGE.

640

Do not extend notes this side of this line.

Profile No. ____ X-Sec. No. ____
Plotted ____ Date ____ Checked ____ Date ____
Notes Red. ____ Date ____ Notes Chkd. ____ Date ____
Division No. ____ Job No. 6300 Louise Ave (Zone Beam)
Survey of ____ Notes TLW
Survey by TLW Date ____
Indexed ____ Date ____
F.B. 298 PG. 82

STATION	B. S.	H. I.	F. S.	ELEV.		
20						
19+94.59		81 91	4 36	[illegible]	5' Int. Wright Rd.	℄ pvt.
"			4 67	[illegible]		14' edge Rd.
"			4 9	[illegible]	Top brk	22.5 E P/L Wright Rd
"			[illegible]	[illegible]		33' bot brk
"			8 9	[illegible]		41' ℄ water course.
"			7 8	[illegible]		51' bot brk
"			5 2	[illegible]		58' Top brk
"			4 6	77 3		83' Ground
"			4 51	77 [illegible]	edge Pvt. 12'	
"			45	[illegible]	bot brk 16'	
"			34	[illegible]	Top brk 19.5	
"			2 9	[illegible]	W P/L Wright Rd. 24'	
21+00			4 47	[illegible]		℄ on Pvt.
21+09			4 70	[illegible]		℄ " "
"			4 49	77 [illegible]		11' ℄ Road
"			4 67	[illegible]		22' edge Pvt
"			5 6	[illegible]		28' Top brk
"			9 50	72 [illegible]	E P/L Wright Rd	31' flowline 18" Culv.
"			8 8	[illegible]		35' ℄ water course.
"			8 5	[illegible]		40' bot brk
			5 2	[illegible]		55' Top brk

76L298 307 5-49

PLEASE RETURN TO
LOS ANGELES COUNTY SURVEYOR
726 LOS ANGELES COUNTY ENGINEERING BLDG.

NOTE: ANY ADDITIONS OR CHANGES ON THIS SHEET MUST BE MADE OR CIRCLED IN RED INK, WITH DATE AND NAME OF PERSON MAKING CHANGE.

Do not extend notes this side of this line.

STATION	B. S.	H. I.	F. S.	ELEV.	Left.	℄	Right.
21+09		81 91	4 6	773			65' Ground.
21+12			4 80	7711		℄	edge Pvt.
21+16			4 8	771		℄	
21+16			10 04	7187	flowline 24' Culv.		35°
21+16.5			9 13	7278	flowline 21" Culv.		33°
21+18			4 7	772		℄	Top brk
"			4 9	770			25 bot brk
"			4 84	77[illegible]			4' edge Pvt.
"			4 48	7743			16' ℄ Street
"			4 77	7714			28' edge Pvt.
"			5 5	764			34 Top brk
"			5 2	767			45 brk
"			5 0	769			64' Ground.
"			4 3	77[illegible]	W P/L Wright Rd.	3'	bot brk
"			1 2	807	Top bank	25	
21+25			4 6	771	W P/L Wright Rd.	℄	
The following shots are on ℄ Wright Rd. to North of "P Line" Inter.							
			4 36	7755	Int. with "P Line	℄	
19.8 N			4 48	7743		℄	Int. Willard N P/L
58' N			4 56	7735		℄	over Culv's. line
83' N			4 63	7728			

Profile Notes Red. ____ Plotted ____ Job No. 6300 Division No. ____ F.B. 218 PG. 63
No. ____ Date ____ Date ____ Survey of Louise Ave. S.D. 7672
X-Sec. Notes Chkd. ____ Checked ____ Survey by J. Willey Notes [illegible] Date 3-16-50
No. ____ Date ____ Date ____ Map No. ____ Indexed Johnson Date ____

76L298 307 5-49

PLEASE RETURN TO
LOS ANGELES COUNTY SURVEYOR
726 LOS ANGELES COUNTY ENGINEERING BLDG.

NOTE: ANY ADDITIONS OR CHANGES ON THIS SHEET MUST BE MADE OR CIRCLED IN RED INK, WITH DATE AND NAME OF PERSON MAKING CHANGE.

Do not extend notes this side of this line.

STATION	B. S.	H. I.	F. S.	ELEV.	Left	℄	Right
83' N		81 91	4 88	[illegible]	edge Pvt.		10.2 E.
"			5 3	[illegible]	Gut		13' E
"			5 4	76 5	E P/L Wright Rd.		16.5 E
"			4 73	[illegible]	edge Pvt.	9.8 W	
"			5 1	[illegible]	Top brk	11.8 W.	
"			7 1	[illegible]	W P/L	16.5 W.	
"			8 9	[illegible]	bot brk	19.5 W	bot Slough.
108' N.			4 79	77 [illegible]			℄ wright Rd.
"			5 03	76 [illegible]			10.1 E edge Pvt
"			5 4	76 5			15' E Gut
"			4 9	[illegible]			16.5 E E P/L Wright Rd.
"			4 94	[illegible]	edge pvt.	9.8 W	
"			5 3	[illegible]	Top brk	13.5 W	
"			6 7	[illegible]	W P/L	16.5 W	
"			9 0	[illegible]	bot brk	25' W.	bot Slough.
133' N			4 90	[illegible]			℄ Wright Rd.
"			5 12	[illegible]			10.1 E. edge Pvt
"			5 5	[illegible]			14.7 E Gut.
"			5 1	76 [illegible]			16.5 E. E P/L
"			5 04	[illegible]	edge Pvt	9.9 W.	
"			5 3	[illegible]	Gut	13' W.	

F.B. 218 PG. 84 Job No. 6300 Division No. Louise Ave. (Storm Drain) Notes Red. Plotted Profile
Survey of Date Date No.
Survey by JKW Notes JKW Notes Chkd. Checked X-Sec.
Indexed E. C. Johnson Date Date No.

76L298 307 5-49

PLEASE RETURN TO
LOS ANGELES COUNTY SURVEYOR
726 LOS ANGELES COUNTY ENGINEERING BLDG.

NOTE: ANY ADDITIONS OR CHANGES ON THIS SHEET MUST BE MADE OR CIRCLED IN RED INK, WITH DATE AND NAME OF PERSON MAKING CHANGE.

Do not extend notes this side of this line.

STATION	B. S.	H. I.	F. S.	ELEV.	Left	℄ Right
133' N		81 91	50	76 9	Top brk, W P/L 16.5 W	
"			94	72 5	bot brk 26.5 W.	bot Slough
158' N.			4 97	76 94		℄ Wright Rd.
"			5 18	76 73		10.5 E edge Pvt
"			56	76 3		15 E. Gut
"			54	76 5		16.5 E. E P/L.
"			5 22	76 69	Edge Pvt. 98 W	
"			56	76 3	Gut 13.5 W	
"			57	76 2	Top brk, W P/L 16.5 W	
"			70	74 9	brk 19' W	
"			91	72 3	Bot brk 31.5 W	bot Slough
21+52			66	75 [illegible]	on "P Line"	℄ Side bank
"			79	74 0		6' bot bank, bot Slough
"			79	74 0		9' bot bank, " "
"			49	77 0		17' Top brk
"			50	76 9		21' brk
"			4 74	77 17		24' edge Pvt
"			4 58	77 35		35' ℄ Wright Rd
			17	80 2	Top bank 17'	
T. P.	2 94	78 45	6 40	75 51		

Profile No. ____ Notes Red. ____ Plotted ____ Job No. 6300 Division No. ____ F.B. 218 Pg. 85
Date ____ Date ____ Survey of Louise Ave S.D.
X-Sec. No. ____ Notes Chkd. ____ Checked ____ Survey by J.L. Willey Notes J.L.W. Date 3-6-50
Date ____ Date ____ Map No. ____ Index ____ Date ____

76L298 307 5-49

PLEASE RETURN TO
LOS ANGELES COUNTY SURVEYOR
726 LOS ANGELES COUNTY ENGINEERING BLDG.

NOTE: ANY ADDITIONS OR CHANGES ON THIS SHEET MUST BE MADE OR CIRCLED IN RED INK, WITH DATE AND NAME OF PERSON MAKING CHANGE.

Do not extend notes this side of this line.

STATION	B. S.	H. I.	F. S.	ELEV.	Left	℄ Right.
21+66		78 45	51	73 4		℄ bot bank
"			54	[illegible]		8' bot. Slough
"			55	[illegible]	flowline 18" Culv.	25' bot brk
21+66E			5 50	[illegible] 15	" 21" "	27' bot. Brk
"			10	[illegible]		32' top brk
21+76			53	[illegible]		℄ bot bank
"			58	[illegible]		11' bot Slough
"			6 35	[illegible]	flowline 24" Culv.	29' bot brk
"			10	[illegible]		34' Top brk
22+00			56	[illegible]	bot bank	℄ edge water
"			59	[illegible]		19' ℄ Slough
"			56	[illegible]	bot brk	35' edge water
"			19	[illegible]		47' Top brk
"			20	[illegible]	Top Bank 24	
23+00			42	[illegible]		℄ Top brk
"			51	[illegible]		5' bot brk
"			60	[illegible]		34' brk
"			64	[illegible]		47' Low Point Slough
"			60	[illegible]		55' bot brk
"			43	[illegible]		70' Top brk
"			37	[illegible]		92' Ground

F.B. 71B PG. 86
Job No. 6300 Division No. Louise Ave. (Storm Drain)
Notes Red. Date
Plotted Date
Profile No.
Survey of
Survey by J.L.W. Notes J.L.W. Notes Chkd. Date
Checked Date
X-Sec. No.
Indexed A.C. Johnson Date

76L298 307 5-49

PLEASE RETURN TO
LOS ANGELES COUNTY SURVEYOR
726 LOS ANGELES COUNTY ENGINEERING BLDG.

NOTE: ANY ADDITIONS OR CHANGES ON THIS SHEET MUST BE MADE OR CIRCLED IN RED INK, WITH DATE AND NAME OF PERSON MAKING CHANGE.

Do not extend notes this side of this line.

STATION	B. S.	H. I.	F. S.	ELEV.	Left	℄ Right
23+00		78 45	34	751	Toe bank 13'	
"			+25	810	Top bank 28'	
T.P.	508	79 99	354	7491		
24+00			50	75[illegible]		℄
"			54	74[illegible]		9' Top brk
"			64	73 6		12' bot brk
"			72	72 8		40' bot. Slough
"			76	72 4		51 Low Point
"			7[illegible]	72 4		62' bot brk
"			47	75 3		75' Top brk
"			30	77 0		97' Ground
"			33	76 7	bot bank 23'	
"			+06	80 6	Top bank 40'	
"			+09	80 9	ground 60'	
25+00			14	78 6		℄ on Side of bank
"			70	73 0		15' bot bank
"			74	72 6		43' Low Point
"			71	72 9		73' bot. bank
"			43	75 7		87' Top bank
"			43	75 7		92' Ground
			+15	81 5	Top bank 7'	

Profile No. ____ Notes Red. ____ Plotted ____ Job No. 6300 Division No. ____ F.B. 218 PG. 87 7672
X-Sec. No. ____ Date ____ Date ____ Survey of Louise Ave SD
Notes Chkd. ____ Checked ____ Survey by J.L. Willey Notes J.L.W. Dates 3-6-50
Date ____ Date ____ Map No. ____ Date ____

76L298 307 5-49

PLEASE RETURN TO
LOS ANGELES COUNTY SURVEYOR
726 LOS ANGELES COUNTY ENGINEERING BLDG.

NOTE: ANY ADDITIONS OR CHANGES ON THIS SHEET MUST BE MADE OR CIRCLED IN RED INK, WITH DATE AND NAME OF PERSON MAKING CHANGE.

Do not extend notes this side of this line.

STATION	B. S.	H. I.	F. S.	ELEV.	Left	℄	Right
25+00		79 99	+10	81 0	Ground	24	
T.P.	719	80 74	6 44	73 55			
26+00			25	78 2			℄ on Side of bank
"			81	72 6			13' Toe of bank
"			84	72 [illegible]			24' Low Point.
"			83	72 [illegible]			32' bot Slough.
"			76	73 [illegible]			58' " "
			73	[illegible]			74' bot brk
			54	[illegible]			84 Top brk
			55	[illegible]			100' Ground.
			+16	82 [illegible]	Top bank	9'	
"			+13	82 0	Ground		
26+37			36	[illegible]			℄ Side of bank
			77	73 [illegible]			7' Toe of bank
			83	72 [illegible]			18' Low Point.
			78	72 9			42' bot Slough.
			73	73 4			67' bot brk
			57	75 0			78' Top brk
			22	78 5	Top bank	14'	
			24	78 [illegible]	Ground	34	

F.B. 78 PG. 88
Job No. 6300 Division No. Louise Ave. (Sterling Ave.)
Survey of
Survey by J.L. Willey Notes J.L.W.
Indexed A. C. Johnson Date
Notes Red. Date
Notes Chkd. Date
Plotted Date
Checked Date
Profile No.
X-Sec. No.

76L298 307 5-49

PLEASE RETURN TO
LOS ANGELES COUNTY SURVEYOR
726 LOS ANGELES COUNTY ENGINEERING BLDG.

NOTE: ANY ADDITIONS OR CHANGES ON THIS SHEET MUST BE MADE OR CIRCLED IN RED INK, WITH DATE AND NAME OF PERSON MAKING CHANGE.

Do not extend notes this side of this line.

STATION	B. S.	H. I.	F. S.	ELEV.	Left		℄ Right
26+60		80 74	6 4	74 3			℄ Side of bank
"			7 8	72 9			7' bot bank
"			8 2	72 5			18' Low Point.
"			7 9	72 8			35' bot slough
"			7 8	72 9			60' bot brk
"			5 6	75 1			77 Top brk
"			5 7	75 0			95' Ground.
"			+1 5	82 2	Top bank	23'	
"			+1 5	82 2	Ground	35'	
27+00			1 0	79 7			℄ Side bank
"			7 7	73 0			14' Toe bank
"			8 0	72 7			28' Low Point.
"			7 7	73 0			53' bot slough
"			7 4	73 3			80' bot brk
"			5 7	74 8			88' Top brk
"			5 6	75 1			103 Ground.
			+1 1	81 8	Top bank	6'	
			+1 7	82 4	Ground	20'	
27+06 75			0 5	80 2	"P" 7"		℄ side of bank
T. P.	5 66	84 42	1 98	78 76			

Profile Notes Red. Plotted Job No. 6300 Division No.
No. Date Date Survey of Louise Ave. Stormwater
X-Sec. Notes Chkd. Checked Survey by J.L. Weber Notes J.L.W. Date 3-6-50
No. Date Date Map No. Indexed Date

F.B. 218 Pg. 89

76L298 307 5-49

PLEASE RETURN TO
LOS ANGELES COUNTY SURVEYOR
726 LOS ANGELES COUNTY ENGINEERING BLDG.

NOTE: ANY ADDITIONS OR CHANGES ON THIS SHEET MUST BE MADE OR CIRCLED IN RED INK, WITH DATE AND NAME OF PERSON MAKING CHANGE.

Do not extend notes this side of this line.

STATION	B. S.	H. I.	F. S.	ELEV.	Left	℄	Right
28+00		84.42	1.5	82.9			℄ Top bank
"			11.1	73.3			21.5' bot bank
"			11.7	72.7			49' Low Point.
"			11.2	73.2			73' bot bk
"			9.9	74.5			82' Top bk
"			9.8	74.6			100' Ground
			1.1	83.3	Ground	25'	
28+51			1.0	83.4			℄ Ground
"			0.9	83.5			8' Top bank
"			11.1	72.3			30 Toe bank
"			11.9	[illegible]			57' Low Point.
"			11.7	[illegible]			77' bot bk
"			9.6	[illegible]			89' Top bk
"			7.3	[illegible]			112 Ground
"			1.4	83.3	Ground	25'	
29+00			1.0	83.3			℄ Ground.
"			0.9	83.3			9' Top bank
"			10.0	73.4			33' Toe bank
"			10.9	73.5			59' bot Slough
"			11.6	72.2			81 Low Point.
"			10.8	73.2			125' bot Slough

Profile No. ___ X-Sec. No. ___
Plotted ___ Date ___ Checked ___ Date ___
Notes Red. ___ Date ___ Notes Chkd. ___ Date ___
Division No. ___ Job No. 4300 Louise Ave. Sewer Dist.
Survey of ___
Survey by T. L. Miller Notes T. L. M.
Indexed K. C. Johnson Date ___
F.B. 218 PG. 70

76L298 307 5-49

PLEASE RETURN TO
LOS ANGELES COUNTY SURVEYOR
726 LOS ANGELES COUNTY ENGINEERING BLDG.

NOTE: ANY ADDITIONS OR CHANGES ON THIS SHEET MUST BE MADE OR CIRCLED IN RED INK, WITH DATE AND NAME OF PERSON MAKING CHANGE.

Do not extend notes this side of this line.

STATION	B. S.	H. I.	F. S.	ELEV.	Left	℄ Right
29+00		84 42	11 2	73 2		145' bot brk
"			10 1	74 3		151' Top brk
"			1 0	83 4	Ground 25'	
	2 76	85 56	1 62	82 80		
29+69 83			1 9	83 7	Inter. S P/L L A Co Park.	℄ Ground
"			2 7	82 9	These shots on S P/L	16' Top bank
"			11 6	74 0		42' Toe bank
"			12 1	73 5		75' bot. slough
			12 4	73 2		105' Low Point
"			12 1	73 5		145' bot slough
"			11 2	74 4		180' bot. brk
"			9 9	75 7		190' Top brk
30+00			2 5	83 1		℄ Top brk
"			3 3	82 3		12' Top bank
"			11 4	73 7		48 Toe bank
"			1 9	73 7		92' bot. slough
"			12 6	73 0		140' Low point
"			12 5	73 1		176' bot. brk
"			9 4	76 2		202' Top brk
30+64 04			2 8	82 3	"P 8"	℄ side slope, brk
"			6 3	79 3	(∡ 90° to Line ahead)	22' brk.

Profile No. ____ Notes Red. ____ Plotted ____ Job No. 6300 Division No. ____ F.B. 218 Pg. 91
X-Sec. No. ____ Date ____ Date ____ Survey of Louise Ave. (Storm Drain)
Notes Chkd. ____ Checked ____ Survey by [illegible] Notes ____ Date ____
Date ____ Date ____ Map No. ____ Indexed ____ Date ____

76L298 307 5-49

PLEASE RETURN TO
LOS ANGELES COUNTY SURVEYOR
726 LOS ANGELES COUNTY ENGINEERING BLDG.

NOTE: ANY ADDITIONS OR CHANGES ON THIS SHEET MUST BE MADE OR CIRCLED IN RED INK, WITH DATE AND NAME OF PERSON MAKING CHANGE.

Do not extend notes this side of this line.

STATION	B. S.	H. I.	F. S.	ELEV.	Left	℄ Right
30+64.09		85 56	9 9	7[illegible]		36' Toe slope
"			11 0	7[illegible] 6		55' Top brk
			11 8	73 [illegible]		61' bot brk
			12 2	7[illegible]		124' bot slough
			12 5	73 1		165' Low Point
			12 3	7[illegible]		195' bot brk
			9 6	[illegible]		211' Top brk
			1 3	[illegible]	Top slope 20'	
31+00			6 4	7[illegible]	Toe slope	℄ bot brk
"			6 8			10' Top brk
"			9 5	[illegible]		27' bot brk
"			10 8			75' Top
			12 0	7[illegible]		[illegible] bot "
			12 1	[illegible]		145' bot slough
			12 4	73 [illegible]		172' Low Point
"			12 3	7[illegible]		188' bot brk
			9 6	[illegible]		210' Top "
			1 3	[illegible]	Top Slope, Top brk 43'	
T.P.	4 25	81 67	8 14	77 12		
32+00			4 8	7[illegible]		℄
			5 9	7[illegible]		26' bot brk

Profile
X-Sec.
No.
Plotted
Date
Checked
Date
Notes Red.
Date
Notes Chkd.
Date
Division No.
Job No. 6300
Louise Ave. Storm Drain
Survey of
Survey by J. L. Wiley
Notes J. L. W.
Indexed C. Johnson
Date

F.B. 718 PG. 972

76L298 307 5-49

PLEASE RETURN TO
LOS ANGELES COUNTY SURVEYOR
726 LOS ANGELES COUNTY ENGINEERING BLDG.

NOTE: ANY ADDITIONS OR CHANGES ON THIS SHEET MUST BE MADE OR CIRCLED IN RED INK, WITH DATE AND NAME OF PERSON MAKING CHANGE.

Do not extend notes this side of this line.

STATION	B. S.	H. I.	F. S.	ELEV.	Left		℄ Right
32+00		81 69	7 3	[illegible]			110' Top brk
"			8 2	73 5			145' bot brk
"			7 7	[illegible]			195' bot brk
"			5 5	[illegible]			210' Top brk
"			3 9	[illegible]	Top brk	[illegible]	
"			2 9	78 8	Toe slope	45	
"			+2 7	84 2	Top slope	79	
33+00			6 4	[illegible]			℄ Ground
"			6 1	[illegible]			50' "
"			6 9	74 8			110' brk
"			7 1	74 6			147' Top brk
"			7 9	73 8			175' Low Point
"			7 2	74 5			198' bot brk
"			5 2	76 5			205' Top brk
"			6 4	75 3	bot brk	9'	
			4 8	76 9	Top brk	18'	
			2 7	[illegible]		59'	
34+00			5 9	[illegible]			℄
"			5 9	[illegible]			46' Ground
"			6 2	75 5			91' brk
			7 5	74 2			141' bot brk

Profile Notes Red. Plotted Job No. 6300 Division No.
No. Date Date Survey of Louise Ave. (Storm Drain)
X-Sec. Notes Chkd. Checked Survey by Notes Date
No. Date Date Map No. Checked Johnson Date

F.B. 718 PG. 93

76L298 307 5-49

PLEASE RETURN TO
LOS ANGELES COUNTY SURVEYOR
726 LOS ANGELES COUNTY ENGINEERING BLDG.

NOTE: ANY ADDITIONS OR CHANGES ON THIS SHEET MUST BE MADE OR CIRCLED IN RED INK, WITH DATE AND NAME OF PERSON MAKING CHANGE.

Do not extend notes this side of this line.

STATION	B. S.	H. I.	F. S.	ELEV.	Left	℄ Right
35+00		81 6[illegible]	7 7	[illegible]		180' Low Point
"			7 4	[illegible]		186' bot brk
"			5 0	[illegible]		198' Top brk
"			6 3	[illegible]	brk 12'	
"			6 1	[illegible]	bot brk 23'	
"			4 6	[illegible]	Top " 34'	
"			2 7	[illegible]	brk 60'	
"			2 0	[illegible]	Ground 86'	
35+00			5 2	76		℄ Ground
"			5 1	[illegible]		42' Top brk
"			6 1	[illegible]		118' " "
"			6 9	[illegible]		151' Low Point
"			6 5	75		193 bot brk
"			3 6	[illegible]	Ground [illegible]	211 Top brk.
"			[illegible]	[illegible]	bot brk 40'	
"			3 [illegible]	7[illegible]	Top brk 61'	
"			2 [illegible]	[illegible]	[illegible] 98'	
T.P.	5 22	81 33	5 56	76		
35+34			5 0	76	Approx ℄ Walnut Ave, Prod. ℄	Ground
					These shots @ 90° to "P Line"	
"			4 6	76		41' Ground

F.B. 1648 PG. 94

Profile No. ___ X-Sec. No. ___

Plotted ___ Date ___ Checked ___ Date ___

Notes Red. ___ Date ___ Notes Chkd. ___ Date ___

Division No. ___ Job No. ___

Survey of ___ Survey by J. W. Wiley Notes J. W. Date ___

Indexed R. C. Johnson

76L298 307 5-49

PLEASE RETURN TO
LOS ANGELES COUNTY SURVEYOR
726 LOS ANGELES COUNTY ENGINEERING BLDG.

NOTE: ANY ADDITIONS OR CHANGES ON THIS SHEET MUST BE MADE OR CIRCLED IN RED INK, WITH DATE AND NAME OF PERSON MAKING CHANGE.

Do not extend notes this side of this line.

STATION	B. S.	H. I.	F. S.	ELEV.	Left	℄ Right
35+34		81 33	5 6	[illegible]		140' Top brk
"			6 5	[illegible]		148' bot brk
"			4 3	[illegible]	bot brk 45'	
"			2 4	[illegible]	" " 78'	
"			0 29	[illegible]	Top brk 105	end Pvt.
—			0 65	80 68	end Curb to S. at end	Walnut. St.
—			1 10	[illegible]	" Gut. " "	" "
—			0 54	[illegible]	end Curb to N at "	" "
—			1 14	[illegible]	" Gut " " " "	" "
36+00			4 8	[illegible]		℄ Ground
"			5 1	76 [illegible]		55' "
"			5 6	75 7		130' "
"			6 2	75 1		185' Low Point
"			[illegible]	75 6		198' bot brk
"			+2 2	8[illegible] 5	(continues to rise)	225' Top brk
			4 0	[illegible]	Ground 58'	
			3 3	78 [illegible]	" 77'	
			2 8	78 5	bot brk 105	
			0 5	[illegible]	Top brk 119'	Approx W.P/L of [illegible]
37±00			4 5	[illegible]		℄
"			4 5	[illegible]		30' Top brk

Profile No. ____ Notes Red. ____ Plotted ____ Job No. 6300 Division No. ____ F.B. 218 Pg. 95
Date ____ Date ____ Survey of Louise [illegible]
X-Sec. No. ____ Notes Chkd. ____ Checked ____ Survey by [illegible] Notes ____ Date [illegible]
Date ____ Date ____ Map No. ____ Date ____
[illegible] Johnson

76L298 307 5-49

PLEASE RETURN TO
LOS ANGELES COUNTY SURVEYOR
726 LOS ANGELES COUNTY ENGINEERING BLDG.

NOTE: ANY ADDITIONS OR CHANGES ON THIS SHEET MUST BE MADE OR CIRCLED IN RED INK, WITH DATE AND NAME OF PERSON MAKING CHANGE.

Do not extend notes this side of this line.

STATION	B. S.	H. I.	F. S.	ELEV.	Left		℄ Right
37+00		81 33	5 3	[illegible]			95' Ground
"			5 7	[illegible]			130' "
"			5 4	[illegible]			195' bot brk
"			+2 0	[illegible]			220' Top "
"			4 3	[illegible]	Top brk	19'	
"			4 6	[illegible]	bot "	32'	
"			2 7	[illegible]	Top "	82'	
"			2 8	[illegible]	bot "	97	
"			1 0	[illegible]	Top "	119'	WP/L Park
T. P.	6 51	83 06	4 78	76 55			
38+00			6 2	[illegible]			℄ Ground.
"			6 7	[illegible]			50' "
"			6 4	[illegible]			69' brk
"			7 1	[illegible]			115' Ground
"			7 2	[illegible]			160' "
"			7 7	[illegible]			198' bot brk
"			+0 6	[illegible]			223' Top brk
"			6 0	[illegible]	Top brk	17'	
"			6 5	[illegible]	bot "	25	
"			4 5	[illegible]	brk	75	
"			4 0	[illegible]	bot brk	105	

Profile No. ____ X-Sec. No. ____
Plotted ____ Date ____ Checked ____ Date ____
Notes Red. ____ Date ____ Notes Chkd. ____ Date ____
Division No. ____ Notes ____ Date ____
Job No. 6300 Survey of Louise Ave. (Storm Drain)
Survey by J. L. Whitley Notes J. L. W.
Indexed R. C. Johnson

F.B. 218 PG. 96

76L298 307 5-49

PLEASE RETURN TO
LOS ANGELES COUNTY SURVEYOR
726 LOS ANGELES COUNTY ENGINEERING BLDG.

NOTE: ANY ADDITIONS OR CHANGES ON THIS SHEET MUST BE MADE OR CIRCLED IN RED INK, WITH DATE AND NAME OF PERSON MAKING CHANGE.

Do not extend notes this side of this line.

STATION	B. S.	H. I.	F. S.	ELEV.		
38+00		83 06	1 8	81 3	Top brk 120'	W P/L Park
38+82			5 4	77 [illegible]	Top brk	℄ S P/L Century Blvd
"			5 4	77 [illegible]		50' Ground
			5 3	77 [illegible]		100' "
			4 7	78 [illegible]		150' "
			3 [illegible]	[illegible]		197' bot Brk
			+0 5	[illegible]		[illegible] Top "
			5 0	78 [illegible]	Ground 50'	
			4 9	78 [illegible]	" 70'	
			3 6	79 [illegible]	" 100'	
			2 7	80 [illegible]	✓ " 119'	W P/L Cor. Park
BME 23	1 74	83 26	1 54	81 52	BME 23 El. 81.661.	F.B. 716 - 86
					Century Blvd (Morton Rd) (S. Side) 490'±	E. of ℄ Duncan Ave
					Bt Spk in Curb 10' W. of E end. (J.N. 6079 Elev.	
					= 82.133	
38+87 37			6 2	77 [illegible]	Inter. Century Blvd. ℄	
"			6 3	77 [illegible]	℄ Century Blvd.	45'
—			6 35	76 [illegible]	edge Pvt 3' N.	℄ Century Blvd.
—			5 97	77 2[illegible]	W/4 11' N	"
—			5 87	77 3[illegible]	Crown Pvt. 17.5' N	"
—			5 90	77 36	W/4 26' N	

Profile No. ____ Notes Red. ____ Plotted ____ Job No. [illegible] Division No. ____ F.B. 718 PG. 97 [illegible]
Date ____ Date ____ Survey of [illegible]
X-Sec. No. ____ Notes Chkd. ____ Checked ____ Survey by [illegible] Notes [illegible] Date [illegible]
Date ____ Date ____ Map No. ____ Indexed [illegible] Johnson Date ____

76L298 307 5-49

PLEASE RETURN TO
LOS ANGELES COUNTY SURVEYOR
726 LOS ANGELES COUNTY ENGINEERING BLDG.

NOTE: ANY ADDITIONS OR CHANGES ON THIS SHEET MUST BE MADE OR CIRCLED IN RED INK, WITH DATE AND NAME OF PERSON MAKING CHANGE.

Do not extend notes this side of this line.

STATION	B. S.	H. I.	F. S.	ELEV.		
		83 26	5 96		Gut. 35'N	℄ Century Blvd.
			5 15		Top end Curb. 35'N	" "
38+87 37			6 14		℄ Century Blvd.	70'R.
			6 17		edge Pvt. 3'N	℄ Century Blvd.
			5 78		W/4 " 11 N	" "
			5 65		Crown " 19 N	" "
			5 66		W/4 " 27 N.	" "
			5 89		Gut, edge Pvt. 33 N	" "
			5 0		Top bk 35 N	"
38+87 37			5 8		on ℄ Century Blvd.	95'R
			5 71	77 5	edge Pvt 3 N	℄ Century Blvd.
			5 50	77 76	W/4 " 11 N	" "
			5 36	77 10	Crown " 19 N	" "
			5 39	77 87	W/4 " 27 N	" "
			5 49	77 77	edge " 33 N	" "
			5 4	77 9	Gut 35 N	" "
			5 0	78 3	Top bk 37.5 N	" "
38+87 37			3 6	79 7	on ℄ Century Blvd	95'R.
			3 45	79 81	edge Pvt. 5 N	℄ Century Blvd.
			3 30	79 96	W/4 " 11 N	" "
			3 30	79 96	Crown " 19 N	" "

Profile No. ____ Plotted ____ Date ____ Notes Red. ____ Date ____ Division No. ____ Job No. 6 3 C 2 Notes: ____ Date ____ Survey of ____ Survey by ____ Indexed E. C. Johnson

X-Sec. No. ____ Checked ____ Date ____ Notes Chkd. ____ Date ____

F.B. 8 PG. 78

76L298 307 5-49

PLEASE RETURN TO
LOS ANGELES COUNTY SURVEYOR
726 LOS ANGELES COUNTY ENGINEERING BLDG.

NOTE: ANY ADDITIONS OR CHANGES ON THIS SHEET MUST BE MADE OR CIRCLED IN RED INK. WITH DATE AND NAME OF PERSON MAKING CHANGE.

Do not extend notes this side of this line.

STATION	B. S.	H. I.	F. S.	ELEV.		
		83 26	3 44	79 82	W/4 Pvt 27 N.	℄ Century Blvd.
			3 51	79 75	edge " 29.5 N	" "
			3 6	79 7	Gut 35 N	" "
36+87.57			5 55	77 71	on ℄ Century Blvd	45' L (W) edge Pv
			5 41	77 85	W/4 Pvt 7' N	℄ Century Blvd
			5 55	77 71	W/4 " 17.5 N	" "
			5 65	77 61	W/4 " 26' N	" "
			5 81	77 45	Gut 35' N	" "
			5 05	78 21	Top, W. end N.W. C.R. 35' N	" "
38+87.37			5 1	78 2	℄ Century Blvd	70' L (W)
			4 99	78 27	edge Pvt. 1' N	℄ Century Blvd.
			5 02	78 24	W/4 " 8' N	" "
			5 17	78 09	W/4 17.5 N	" "
			5 32	77 94	W/4 26' N	" "
			5 37	77 89	Gut. 35' N	" "
			4 54	78 72	Top Curb. 35' N	" "
38+87.37			4 67	78 59	on ℄ Century Blvd	95' L (W), edge Pvt
			4 52	78 74	W/4 Pvt. 8' N	℄ Century Blvd.
			4 60	78 66	W/4 " 17.5 N	" "
			4 86	78 40	W/4 " 26' N	" "
			4 82	78 44	Gut. 35' N	" "

Profile No. ____ Notes Red ____ Plotted ____ Job No. 6333 Division No. ____
X-Sec. No. ____ Date ____ Notes Chkd. ____ Date ____ Checked ____ Date ____ Survey of Lourse Ave SD
Survey by T.L. Willey Notes T.L.W. Date 3-8-50
Map No. ____ Indexed Johnson Date ____

F.B. 318 PG. 99

76L298 307 5-49

PLEASE RETURN TO
LOS ANGELES COUNTY SURVEYOR
726 LOS ANGELES COUNTY ENGINEERING BLDG.

NOTE: ANY ADDITIONS OR CHANGES ON THIS SHEET MUST BE MADE OR CIRCLED IN RED INK, WITH DATE AND NAME OF PERSON MAKING CHANGE.

Do not extend notes this side of this line.

STATION	B. S.	H. I.	F. S.	ELEV.		
		83 26	4 18	79 08	Top Cb 35' N	℄ Century Blvd
38+87 37			4 10	79 16	℄ Century Blvd	118' L (W.), edge Pvt.
—			2 8	80 5	Top brk 7'	S of ℄ Century Blvd
—			2 3	81 0	Gut (dirt) 35'	" " "
—			1 84	81 42	Top, end, Conc, Curb 35'	" " "
38+87 37			1 51	81 75	on ℄ Century Blvd.	195'
—			1 65	81 61	W/4 Pvt. 8'	N of ℄ Century Blvd.
—			1 80	81 46	W/4 " 17'	N " "
			2 05	81 21	W/4 " 26'	N " "
—			2 34	80 92	Gut. 35'	N " "
—			1 82	81 44	Top 35	N " "
—			1 42	81 84	W/4 Pvt. 8	S " "
—			1 37	81 89	W/4 " 17	S " "
—			1 38	81 88	W/4 26	S " "
—			1 80	81 46	Gut 35'	S " "
			1 17	82 09	Top Cb 35'	S " "
T.P.	3 9.1	81 80	5 37	77 89		
39+00			4 85	76 95		℄
39+13 5			4 83	76 97		℄
"			—			27 18 SS MH

F.B. 218 PG. 100

Job No. 6300 Division No. Notes Red. Plotted Profile No.

Survey of Date Date X-Sec.

Survey by J.L. Willey Notes J.L.W. Notes Chkd. Checked

Indexed K. C. Johnson Date Date No.

76L298 307 5-49

PLEASE RETURN TO
LOS ANGELES COUNTY SURVEYOR
726 LOS ANGELES COUNTY ENGINEERING BLDG.

NOTE: ANY ADDITIONS OR CHANGES ON THIS SHEET MUST BE MADE OR CIRCLED IN RED INK, WITH DATE AND NAME OF PERSON MAKING CHANGE.

Do not extend notes this side of this line.

STATION	B. S.	H. I.	F. S.	ELEV.	Left		℄	Right	
8" Inlet N		81 80	13 67	68 13	Rim	4.55	Rim	4.55	Rim 4.58
8" Inlet E			13 77	68 03	Depth	8.45	Depth	8.55	Depth 8.66
8" outlet W			13 71	67 89	Dia	0.67	Dia	0.67	Dia 0.67
					Rod	13.67	Rod	13.77	Rod 13.91
39+135					SS MH		22.93		
8" Inlet N			13 88	67 92	Rim	4.36	Rim	4.32	Rim 4.36
8" Inlet E			14 13	67 67	Depth	8.85	Depth	9.14	Depth 9.13
8" Outlet N			14 16	67 64	Dia	0.67	Dia	0.67	Dia 0.67
					Rod	13.88	Rod	14.13	Rod 14.16
39+225			4 78	77 02			℄	Gutter line	
39+172			4 36	77 44			℄		
"			4 53	77 27				10' W/L Pvt	
"			4 78	77 02				20' Gut	
"			4 10	77 70	N. end CR, N.E. Cor.			20 Top Cb	
"			4 50	77 30	W/L Pvt.	10'			
"			4 80	77 00	Gut	20'			
"			4 14	77 66	Top Cb	20'		N. end CR N.W. Cor.	
39+72			4 20	77 60			℄		
"			4 40	77 40				10' W/L Pvt.	
"			4 71	77 09				20' Gut.	
"			4 12	77 68				20' Top Curb.	

Profile No. ____ Notes Red. ____ Plotted ____ Job No. 6300 Division No. ____
Date ____ Date ____ Survey of Louise Ave S.D.
X-Sec. No. ____ Notes Chkd. ____ Checked ____ Survey by J.L. Wilkey Notes J.L.W. Date 3-5-50
Date ____ Date ____ Map No. ____ Index Johnson Date ____

F.B. 748 PG. 181

76L298 307 5-49

PLEASE RETURN TO
LOS ANGELES COUNTY SURVEYOR
726 LOS ANGELES COUNTY ENGINEERING BLDG.

NOTE: ANY ADDITIONS OR CHANGES ON THIS SHEET MUST BE MADE OR CIRCLED IN RED INK, WITH DATE AND NAME OF PERSON MAKING CHANGE.

Do not extend notes this side of this line.

STATION	B. S.	H. I.	F. S.	ELEV.	Left	℄	Right
39+72 ℄		81 80	4 39	77 41	W/4 Pvt.	10'	
"			4 82	76 18	Cut	20'	
"			4 14	77 66	Top Curb.	20'	
39+97 ℄			4 13	77 67		℄	
"			4 28	77 52			10' W/4 Pvt
"			4 68	77 12			20' Cut
"			4 08	77 72			20 Top Cb
"			4 27	77 53	W/4 Pvt	10	
"			4 68	77 12	Cut	20'	
"			4 15	77 65	Top Cb.	20	
40+00			4 12	77 68		℄	
40+32 ℄			4 03	77 77		℄	
"			4 18	77 62			10' W/L
"			4 63	77 17			20 Cut.
"			3 99	77 81	Send CR SE Cor. Alley		20 Top Cb
40+47 ℄			4 02	77 78	Approx ℄ of Alley E.	℄	(Paved)
			4 19	77 61			10 W/4
			4 61	77 19			20' "X" Cut.
			3 87	77 93			38 ℄ Top brk
			3 07	78 73	℄ Alley		100' Pvt.
40+62 ℄			4 00	77 80		℄	

Profile No. ___ X-Sec. No. ___
Plotted ___ Date ___ Checked ___ Date ___
Notes Red. ___ Date ___ Notes Chkd. ___ Date ___
Division No. ___ Job No. 6300 Notes T.L.W.
Survey of T. L. Willey
Survey by ~~A.~~ C. Johnson Date
Indexed
F.B. ~~PG.~~ 104

76L298 307 5-49

PLEASE RETURN TO
LOS ANGELES COUNTY SURVEYOR
726 LOS ANGELES COUNTY ENGINEERING BLDG.

NOTE: ANY ADDITIONS OR CHANGES ON THIS SHEET MUST BE MADE OR CIRCLED IN RED INK. WITH DATE AND NAME OF PERSON MAKING CHANGE.

Do not extend notes this side of this line.

STATION	B. S.	H. I.	F. S.	ELEV.	Left		℄	Right	
40+62.8		81 80	4 14	77 66				10'	W/4 Pvt.
"			4 55	77 25				20'	Gut.
"			3 98	77 82				20'	Top Cb.
40+97.8			3 98	77 82			℄		
"			4 15	77 65				10'	W/4 Pvt.
"			4 58	77 22				20'	Gut
"			3 93	77 87				20'	Top Cb
"			4 11	77 69	W/4 Pvt	10'			
"			4 59	77 21	Gut	20'			
"			4 01	77 79	Top Cb	20			
41+00			3 99	77 81			℄		
T.P.	4 42	82 39	3 72	77 88					
42+00			4 37	77 93			℄		
"			4 62	77 68				10'	W/4 Pvt.
"			4 99	77 31				20'	Gut.
"			4 39	77 91				20'	Top Cb
"			4 45	77 85	W/4 Pvt	10'			
"			4 97	77 33	Gut.	20'			
"			4 47	77 83	Top Cb.	20'			
43+00			4 31	77 97			℄		
"			4 55	77 75				10'	W/4 Pvt.

Profile No. ____ Notes Red. ____ Plotted ____ Job No. 6300 Division No. ____
X-Sec. No. ____ Date ____ Date ____ Survey of Louise Ave S.D.
Notes Chkd ____ Checked ____ Survey by T.L. Willey Notes T.L.W. Date 3-5-50
Date ____ Date ____ Map No. ____ Indexed Johnson Date ____

F.B. 318 PG. 103

76L298 307 5-49

PLEASE RETURN TO
LOS ANGELES COUNTY SURVEYOR
726 LOS ANGELES COUNTY ENGINEERING BLDG.

NOTE: ANY ADDITIONS OR CHANGES ON THIS SHEET MUST BE MADE OR CIRCLED IN RED INK. WITH DATE AND NAME OF PERSON MAKING CHANGE.

Do not extend notes this side of this line.

STATION	B. S.	H. I.	F. S.	ELEV.	Left		℄ Right
43+00		82 30	4 95	77 35			20' Gut.
"			4 30	78 00			20' Top Cb
"			4 41	77 59	W/4 Pvt.	10'	
"			4 87	77 43	Gut	20'	
"			4 31	77 79	Top Cb.	20'	
T.P.	5 07	82 81	4 56	77 74			
44+00			4 63	78 18			℄
"			4 86	77 95			10' W/4 Pvt.
"			5 24	77 57			20' Gut.
"			4 66	78 15			20' Top Cb.
"			4 77	78 04	W/4 Pvt	10'	
"			5 35	77 46	Gut.	20'	
"			4 74	78 07	Top Cb	20'	
45+00			4 43	78 38			℄
"			4 63	78 18			10' W/4 Pvt.
"			5 12	77 69			20' Gut
"			4 52	78 29			20' Top Cb
"			4 54	78 27	W/4 Pvt	10'	
"			5 09	77 72	Gut	20'	
"			4 56	78 25	Top Cb	20'	
46+00			4 36	78 45			℄

F.B. 218 PG. 104

Job No. 6300 Division No. Notes Red. Plotted Profile
Survey of Date Date No.
Survey by J. L. Willey Notes J.L.W. Notes Chkd. Checked X-Sec.
Indexed E. C. Johnson Date Date No.

76L298 307 5-49

PLEASE RETURN TO
LOS ANGELES COUNTY SURVEYOR
726 LOS ANGELES COUNTY ENGINEERING BLDG.

NOTE: ANY ADDITIONS OR CHANGES ON THIS SHEET MUST BE MADE OR CIRCLED IN RED INK, WITH DATE AND NAME OF PERSON MAKING CHANGE.

Do not extend notes this side of this line.

STATION	B. S.	H. I.	F. S.	ELEV.	Left	℄	Right
46+00		82 81	4 58	78 23			10' W/L Pvt.
"			5 01	77 80			20' Gut.
"			4 42	78 39			20' Top Cb.
"			4 46	78 35	W/4 Pvt.	10'	
"			5 03	77 78	Gut	20'	
"			4 55	78 26	Top Cb.	20'	
T.P.	4 95	82 96	4 80	78 01			
46+92.0			4 40	78 56		℄	
"			4 63	78 33	W/L Pvt.	10'	
"			5 00	77 96	Gut.	20'	
"			4 42	78 54	Top Cb.	20'	S End CR S.W. Cor.
47+00			4 37	78 59		℄	
"			4 54	78 42			10' W/4 Pvt
"			5 11	77 85			20' Gut
"			4 56	78 40			20' Top Cb.
47+37.35			4 37	78 59	Inter Sinborn Ave	℄	
"			4 56	78 40			10' W/4 Pvt.
"			4 99	77 97			20' Gut.
"			4 49	78 47			20' Top Cb.
"			4 55	78 41	W/4 Pvt.	10'	
"			4 97	77 99	"X" Gut.	23'	

Profile No. ____ Date ____ Notes Red. ____ Plotted ____ Job No. 6300 Division No. ____ F.B. 218 PG. 105 1672 89

X-Sec. No. ____ Date ____ Notes Chkd. ____ Date ____ Checked ____ Date ____ Survey of Louise Ave S.D. Survey by J.L. Willey Notes J.L.W. Date 3-5-58 Map No. ____ Indexed [illegible] Date ____

76L298 307 5-49

PLEASE RETURN TO
LOS ANGELES COUNTY SURVEYOR
726 LOS ANGELES COUNTY ENGINEERING BLDG.

NOTE: ANY ADDITIONS OR CHANGES ON THIS SHEET MUST BE MADE OR CIRCLED IN RED INK, WITH DATE AND NAME OF PERSON MAKING CHANGE.

Do not extend notes this side of this line.

STATION	B. S.	H. I.	F. S.	ELEV.	Left		Right
47+37 35		82 96	4 39	78 57	Pvt	45'	on ℄ Sanborn Ave
			4 53	78 [illegible]	W/4 Pvt.	10'	N ℄ Sanborn Ave
			4 72	78 24	Gut.	20'	" " "
			4 16	78 [illegible]	Top, end, Cb.		" " "
			4 54	78 [illegible]	W/4 Pvt.	10'	S. " "
			4 73	78 [illegible]	Gut.	20'	"
			4 27	78 69	Top, end, Curb.	20'	"
47+37 35			3 98	78 98	Brk in Pvt	70'	on ℄ Sanborn Av
			4 06	78 90	W/4 Pvt		5' N. on ℄ Sanborn Ave
			4 25	78 71	edge Pvt		10' " " "
			4 7	78 3	Gut.		15 5 " "
			4 2	78	Top brk		20 " "
			4 1	78 [illegible]	N P/L		30 " "
			4 13	78 [illegible]	W/4 Pvt	5'	S. " "
			4 32	78 [illegible]	edge Pvt	10'	" " "
			4 6	78 [illegible]	Gut	15'	" " "
			4 4	78 [illegible]	Top brk	20'	" " "
			4 2	78 [illegible]	S P/L	30'	" " "
47+37 35			3 97	78 [illegible]	on ℄ Sanborn Ave		95'
			4 08	78 88	W/L Pvt.		5' N ℄ Sanborn Ave.
			4 33	78 63	edge Pvt.		10 " " "

F.B. 218 PG. 186

Job No. 6300 Division No. Notes Red. Plotted Profile
Survey of Date Date No.
Survey by J. L. Willey Notes J. L. W. Notes Chkd. Checked X-Sec.
Indexed A. C. [illegible] Date Date Date No.

76L298 307 5-49

PLEASE RETURN TO
LOS ANGELES COUNTY SURVEYOR
726 LOS ANGELES COUNTY ENGINEERING BLDG.

NOTE: ANY ADDITIONS OR CHANGES ON THIS SHEET MUST BE MADE OR CIRCLED IN RED INK, WITH DATE AND NAME OF PERSON MAKING CHANGE.

Do not extend notes this side of this line.

STATION	B. S.	H. I.	F. S.	ELEV.	Left		Right
		82 96	46	78 4	Cut	15'	N. ℄ Sanborn Ave
			43	78 7	Top brk	20'	" "
			42	78 8	N P/L	30'	"
			408	78 86	W/4 Pvt	5'	25' "
			441	78 55	edge Pvt	10'	"
			47	78 3	Cut	14'	
			45	78 5	Top brk	20'	
			42	78 2	S P/L	30'	
47+37.35			375	79 21	on ℄		195'
			387	79 09	W/4 Pvt		5' N. ℄ Sanborn
			411	78 85	edge Pvt		10' " "
			43	78 7	Cut		15' " "
			42	78 8	Top brk		20' " "
			38	79 2	N P/L		30' " "
			319	78 97	W/4 Pvt	5'	5' " "
			419	78 97	edge Pvt	15'	" " "
			49	78 1	Cut	18'	" " "
			44	78 6	Top brk	20'	" "
			40	79 0	S P/L	30'	" "

Profile No. ____ Notes Red. ____ Plotted ____ Job No. ____ Division No. ____
X-Sec. No. ____ Date ____ Notes Chkd. ____ Date ____ Checked ____ Date ____ Survey of ____ Survey by ____ Map No. ____ Indexed ____ Date ____ Notes ____ Date ____

F.B. 278 PG. 107

76L298 307 5-49

PLEASE RETURN TO
LOS ANGELES COUNTY SURVEYOR
726 LOS ANGELES COUNTY ENGINEERING BLDG.

NOTE: ANY ADDITIONS OR CHANGES ON THIS SHEET MUST BE MADE OR CIRCLED IN RED INK, WITH DATE AND NAME OF PERSON MAKING CHANGE.

Do not extend notes this side of this line.

STATION	B. S.	H. I.	F. S.	ELEV.	Left		Right	
47+37.35		82.96	—		S.S.M.H.	23'		
8" Inlet N			12.99	69.97	Rim N 499	Rim W	498	Rim 500
8" Inlet W			12.74	70.22	Depth 733	Depth	709	Depth 7.35
8" Outlet S			13.02	69.94	Dia 0.67	Dia	067	Dia 0.67
					Rod 12.99	Rod	1274	Rod 13.02
47+85			4.37	78.59			℄	
"			4.59	78.[illegible]			10'	W/4 Pvt.
"			4.92	78.[illegible]			20'	Gut
"			4.33	78.[illegible]			20'	Top Cb.
"			4.54	78.[illegible]	W/4 Pvt	10'		
"			4.91	78.[illegible]	Gut	20'		
"			4.31	78.65	Top Curb.	20'	N. end C.R. N.W. Cor.	
48+00			4.38	78.58			℄	
48+10			4.38	78.58			℄	
"			4.54	78.42			10'	W/4 Pvt.
"			4.84	78.[illegible]			20'	Gut
"			4.29	78.67			20'	Top Cb
"			4.54	78.42	W/4 Pvt.	10'		
"			4.92	78.[illegible]	Gut	20'		
"			4.31	78.[illegible]	Top Cb.	20'		

F.B. 28 Pg. 108

Job No. 6300 Division No. Notes Red. Plotted Profile
Survey of Louise Ave. Storm Drain Date Date No.
Survey by J. L. Wilson Notes J. L. W. Notes Chkd. Checked X-Sec.
Indexed A. C. Johnson Date Date Date No.

76L298 307 5-49

PLEASE RETURN TO
LOS ANGELES COUNTY SURVEYOR
726 LOS ANGELES COUNTY ENGINEERING BLDG.

NOTE: ANY ADDITIONS OR CHANGES ON THIS SHEET MUST BE MADE OR CIRCLED IN RED INK. WITH DATE AND NAME OF PERSON MAKING CHANGE.

Do not extend notes this side of this line.

STATION	B. S.	H. I.	F. S.	ELEV.	Left		℄	Right	
48+35		82 96	4 36	78 60			℄		
"			4 49	78 47				10'	W/4 Pvt
"			4 80	78 16				20'	Gut
"			4 26	78 70				20	Top Cb
"			4 49	78 47	W/4 Pvt	10'			
"			4 82	78 14	Gut	20'			
"			4 26	78 70	Top Cb	20'			
49+00			4 16	78 80			℄		
49+35			4 09	78 87			℄		
			4 27	78 69				10'	W/4 Pvt
			[illegible]	78 37				20	Gut
			4 02	78 94				20	Top Cb
			4 24	78 72	W/4 Pvt	10'			
			4 61	78 35	Gut	20			
			4 06	78 90	Top Cb	20			
T.P.	5 20	83 60	4 56	78 40					
50+00			4 56	79 04			℄		
"			4 71	78 89				10'	W/4 Pvt
"			5 06	78 54				20'	Gut
"			4 52	79 08				20	Top Cb
"			4 72	78 88	W/4 Pvt	10'			

Profile No. ____ Notes Red. ____ Plotted ____ Job No. 63300 Division No. ____
X-Sec. No. ____ Date ____ Date ____ Date ____ Survey of Louise Ave 50
Notes Chkd. ____ Checked ____ Survey by T.K. Willey Notes T.K. Date 7-6-50
Date ____ Date ____ Map No. ____ Date ____

F.B. 218 PG. 109

76L298 307 5-49

PLEASE RETURN TO
LOS ANGELES COUNTY SURVEYOR
726 LOS ANGELES COUNTY ENGINEERING BLDG.

NOTE: ANY ADDITIONS OR CHANGES ON THIS SHEET MUST BE MADE OR CIRCLED IN RED INK, WITH DATE AND NAME OF PERSON MAKING CHANGE.

Do not extend notes this side of this line.

STATION	B. S.	H. I.	F. S.	ELEV.	Left	℄	Right
50+00		83 60	5 11	78 49	Gut.	20'	
"			4 56	79 [illegible]	Top Cb.	20'	
51+00			4 20	79 [illegible]		℄	
"			4 34	79 [illegible]			10' W/4 Pvt
"			4 92	78 [illegible]			20' Gu
"			4 44	79 [illegible]			20' Top Cb.
"			4 48	79 [illegible]	W/4 Pvt	10'	
"			4 96	78 [illegible]	Gut.	[illegible]	
"			4 3[illegible]	79 [illegible]	Top Cb.	20'	
52+00			4 05	79 [illegible]		℄	
"			4 20	79 [illegible]			10' W/4 P[illegible]
"			4 74	78 [illegible]			20' Gut.
"			4 19	79 41			20' Top Cb.
"			4 24	79 [illegible]	W/4 P[illegible]	10'	
"			4 70	78 [illegible]	Gut.	20'	
"			4 19	79 [illegible]	Top Cb.	20'	
T.P.	5 69	[illegible] 77	4 52	79 38			
53+00			5 08	79 67		℄	
"			5 27	79 [illegible]			10' W/4 P[illegible]
"			5 71	79 06			20' Gut.
"			5 21	79 [illegible]			20' Top Cb.

F.B. 78 PG. 48

Job No. 6300 Division No. ____ Notes Red. ____ Plotted ____ Profile ____

Survey of ____ Date ____ Date ____ No. ____

Survey by J.L. Willey Notes J.L.W. Notes Chkd. ____ Checked ____ X-Sec. ____

Indexed A. C. Johnson Date ____ Date ____ Date ____ No. ____

70L298 307 5-49

PLEASE RETURN TO
LOS ANGELES COUNTY SURVEYOR
726 LOS ANGELES COUNTY ENGINEERING BLDG.

NOTE: ANY ADDITIONS OR CHANGES ON THIS SHEET MUST BE MADE OR CIRCLED IN RED INK, WITH DATE AND NAME OF PERSON MAKING CHANGE.

Do not extend notes this side of this line.

STATION	B. S.	H. I.	F. S.	ELEV.	Left		℄	Right	
53+00		84 77	5 23	79 48	W/4 Pvt	10'			
			5 77	79 00	Gut	20'			
			5 20	79 57	Top Cb	20'			
54+00			4 83	79 94			℄		
"			4 99	79 78				10'	W/4 Pvt
"			5 52	79 25				20'	Gut
"			5 04	79 73				20'	Top Cb
"			4 99	79 78	W/4 Pvt	10'			
"			5 48	79 29	Gut	20'			
"			4 92	79 85	Top Cb	20'			
55+00			4 82	79 95			℄		
"			4 98	79 79				10'	W/4 Pvt
"			5 29	79 48				20'	Gut
"			4 75	80 02				20'	Top Cb.
"			4 87	79 90	W/4 Pvt	10'			
"			5 32	79 45	Gut	20'			
"			4 72	~~79~~ 80 05	Top Cb.	20'			
55+22			4 87	79 90			℄		
"			4 99	79 78				10'	W/4 Pvt.
"			5 32	79 45				20'	Gut
			4 68	80 09	S. end CR SE Cor.			20'	Top Cb.

Profile No. ____ Notes Red. ____ Plotted ____ Job No. 6300 Division No. ____ F.B. 318 PG. 111 ~~1612~~

Date ____ Date ____ Survey of Louise Ave S.D.

X-Sec. No. ____ Notes Chkd. ____ Checked ____ Survey by J.L. Willey Notes J.L.W. Date 3-6-[illegible]

Date ____ Date ____ Map No. ____ Inspected ____ Date ____

76L298 307 5-49

PLEASE RETURN TO
LOS ANGELES COUNTY SURVEYOR
726 LOS ANGELES COUNTY ENGINEERING BLDG.

NOTE: ANY ADDITIONS OR CHANGES ON THIS SHEET MUST BE MADE OR CIRCLED IN RED INK, WITH DATE AND NAME OF PERSON MAKING CHANGE.

Do not extend notes this side of this line.

STATION	B. S.	H. I.	F. S.	ELEV.	Left	℄	Right
55+22.0		84 77	4 91	79 86	w/4 Pvt	10'	
"			5 30	79 [illegible]	Gut	20'	
			4 68	80 09	Top Cb	20'	Send C.R. S.W. Cor.
T.P.	4 90	84 69	4 98	79 79			
55+66.75					SSMH	26.9	
8" Inlet N			12 71	71 18	Rim 5.04	Rim 5.01	Rim 5.05
Inlet W			12 57	72 [illegible]	Depth 7.00	Depth 6.89	Depth 7.00
8" Outlet S			12 72	71 [illegible]	Dia 0.67	Dia 0.67	Dia 0.67
					Rod 12.71	Rod 12.57	Rod 12.72
55+67.50			4 72	79 95	Inter. Breckwood Ave.	℄	
"			4 82	79 87		10'	w/4 Pvt.
"			5 06	79 6[illegible]		20.4	"X" Gut.
"						27.0	S.S. MH.
8" Inlet N			12 60	72 [illegible]	Rim 4.93	Rim 4.90	Rim 4.93
Inlet E			10 87	73 [illegible]	Depth 7.00	Depth 5.30	Depth 7.02
8" Outlet S			12 62	72 [illegible]	Dia 0.67	Dia 0.67	Dia 0.67
					Rod 12.60	Rod 10.87	Rod 12.62
55+67.50			4 59	80 10		45'	Pvt.

F.B. 218 Pg. 42 Job No. 6300 Division No. Notes Red. Plotted Profile
Survey of Date Date No.
Survey by J.L. Willey Notes Notes Chkd. Checked X-Sec.
Indexed C. J. [illegible] Date Date No.

76L298 307 5-49

PLEASE RETURN TO
LOS ANGELES COUNTY SURVEYOR
726 LOS ANGELES COUNTY ENGINEERING BLDG.

NOTE: ANY ADDITIONS OR CHANGES ON THIS SHEET MUST BE MADE OR CIRCLED IN RED INK, WITH DATE AND NAME OF PERSON MAKING CHANGE.

Do not extend notes this side of this line.

STATION	B. S.	H. I.	F. S.	ELEV.		
		84 69	4 57	80 12	W/4 Pvt. 10'	S. of ℄ Beechwood Ave
			4 84	79 85	Gut 20'	" "
			4 [illegible]	80 48	Top, end, Curb. 20	" "
			4 [illegible]	80 05	W/4 Pvt. 10	N. " "
			4 82	79 87	Gut. 20'	" " "
			4 27	80 42	Top, end, Curb. 20'	" " "
55+67.50			4 05	80 64	on ℄ Beechwood Ave.	70'
			4 08	80 61	W/4 Pvt. 10	S. ℄ Beechwood
			4 33	80 36	Gut, edge Pvt. 20	" "
			4 7	80 0	Top brk 23	" "
			3 5	81 2	SP/L 30'	" "
			3 99	80 70	W/4 10'	N. "
			4 26	80 43	Gut, edge Pvt. 18.5	" "
			3 5	81 2	Top brk 24'	" "
			3 1	81 6	NP/L 30'	" "
55+67.50			3 69	81 00	on ℄ Beechwood Ave	95 Pvt.
			3 [illegible]	80 89	W/4 Pvt 10	S ℄ Beechwood Ave
			4 02	80 67	Gut, edge Pvt. 19.5	" "
			3 4	81 3	Top brk 24	" " "
			3 [illegible]	81 4	SP/L 30	" " "

Profile No. ____ Notes Red. ____ Plotted ____ Job No. ____ Division No. ____
X-Sec. No. ____ Date ____ Date ____ Survey of ____
Notes Chkd. ____ Checked ____ Survey by ____ Notes ____ Date ____
Date ____ Date ____ Map No. ____ Date ____

A. G. Johnson

F.B. 218 PG. 113

76L298 307 5-49

PLEASE RETURN TO
LOS ANGELES COUNTY SURVEYOR
726 LOS ANGELES COUNTY ENGINEERING BLDG.

NOTE: ANY ADDITIONS OR CHANGES ON THIS SHEET MUST BE MADE OR CIRCLED IN RED INK, WITH DATE AND NAME OF PERSON MAKING CHANGE.

Do not extend notes this side of this line.

STATION	B. S.	H. I.	F. S.	ELEV.			
		84 69	3 54	81 05	W/4 Pvt	10'	N. ℄ Beechwood
			3 87	80 82	Gut, edge Pvt	18.0	" "
			3 2	81 5	Top brk	25'	" "
			3 9	80 8	N P/L	30'	" "
55+67.50			2 74	81 75	on ℄ Beechwood Ave		195' Pvt
			2 83	8[illegible] 6	W/4 Pvt	10'	S. ℄ Beechwood Ave
			3 06	8[illegible]	Gut, edge Pvt	19'	" "
			2 4	82 [illegible]	Top brk	22.5	" "
			2 1	8[illegible]	S P/L	30'	" "
			2 76	81 13	W/4 Pvt	10'	N "
			2 94	81 75	Gut, edge Pvt	19.5	" "
			1 7	83 [illegible]	Top brk	23.5	" "
			1 5	83 [illegible]	N P/L	30'	" "
55+67.50			4 88	79 51	W/4 Pvt	10'	on ℄ Beechwood Ave
			5 18	79 51	X Gut	22'	"
			4 70	79 39			45' "
			4 63	80 06	W/4 Pvt	10'	N. ℄ Beechwood Ave
			4 90	79 [illegible]	Gut	20'	" "
			4 58	80 11	Top, end, Curb	20'	" "
			4 76	79 93	W/4 Pvt	10'	S. "
			4 84	79 8[illegible]	Gut	20'	" "

Profile No. X-Sec. No.
Plotted Date Checked Date
Notes Red. Date Notes Chkd. Date
Job No. 6300 Division No.
Survey of
Survey by J. L. Willey Notes J. L. W.
Indexed A. C. Johnson Date
F.B. 218 PG. 104

76L296 307 5-49

PLEASE RETURN TO
LOS ANGELES COUNTY SURVEYOR
726 LOS ANGELES COUNTY ENGINEERING BLDG.

NOTE: ANY ADDITIONS OR CHANGES ON THIS SHEET MUST BE MADE OR CIRCLED IN RED INK. WITH DATE AND NAME OF PERSON MAKING CHANGE.

Do not extend notes this side of this line.

STATION	B. S.	H. I.	F. S.	ELEV.			
		69	4 33	80 36	Top, end, Curb.	20'	S. ℄ Beechwood Ave
55+67.50			3 90	80 79	on ℄ Beechwood		70' Pvt.
			3 86	80 83	w/℄ Pvt	10	N. ℄ Beechwood Ave
			4 11	80 58	Gut, edge Pvt	18.5	" "
			3 8	80 9	N P/L	30'	" "
			4 12	80 57	w/℄ Pvt.	10	S "
			4 40	80 29	edge Pvt.	17.5	" "
			4 6	80 1	Gut	19.5	" "
			4 1	80 6	Top brk	23.5	" "
			3 9	80 8	S P/L	30	" "
55+67.50			3 70	80 99	on ℄ Beechwood Ave		76' Brkin Pvt
"			3 45	81 24			75'
			3 49	81 20	w/℄ Pvt	10	N ℄ Beechwood Ave
			3 78	80 91	edge Pvt.	18.5	" "
			3 9	80 8	Gut	21.5	" "
			3 5	81 2	N P/L	30	" "
			3 74	80 95	w/℄ Pvt.	10'	S "
			3 96	80 73	edge Pvt.	16	" "
			4 4	80 3	Gut	19.5	" "
			4 0	80 7	Top brk	23.5	" "
			3 9	80 8	S P/L	30	" "

Profile No. ____ Notes Red. ____ Plotted ____ Job No. 6300 Division No. ____
X-Sec. No. ____ Date ____ Date ____ Survey of Lowise Ave S.D.
Notes Chkd. ____ Checked ____ Survey by T. Wiley Notes Date 2-15-50
Date ____ Date ____ Map No. ____ Andrew Johnson Date ____

F.B. 218 PG. 45

76L298 307 5-49

PLEASE RETURN TO
LOS ANGELES COUNTY SURVEYOR
726 LOS ANGELES COUNTY ENGINEERING BLDG.

NOTE: ANY ADDITIONS OR CHANGES ON THIS SHEET MUST BE MADE OR CIRCLED IN RED INK, WITH DATE AND NAME OF PERSON MAKING CHANGE.

Do not extend notes this side of this line.

STATION	B. S.	H. I.	F. S.	ELEV.	Left		℄ Right
55+67.50		84 69	2 62	82 07	on ℄ Beechwood Ave		195' Pvt
			2 66	82 03	W/4 Pvt	10	N. ℄ Beechwood Ave
			2 81	81 88	edge Pvt	18.5	" "
			3 0	81 7	Gut	22.0	" "
			3 1	81 6	N P/L	30	" "
			2 67	82 02	W/4	10	S
			2 82	81 87	edge Pvt	16	" "
			3 3	81 4	Gut	20.5	" "
			2 9	81 8	Top brk	24.5	" "
			3 1	81 6	S P/L	30	" "
56+00			4 76	79 93			℄ Pvt
56+12.5			4 64	80 05			℄ Pvt
"			4 63	80 06			10' W/4 Pvt
"			4 91	79 72			20 Gut
"			4 37	80 32	N. end CR NE Cor		20 Top Cb
"			4 69	80 [illegible]	W/4	10'	
"			4 92	79 77	Gut	20'	
"			4 16	80 83	Top Cb	20'	N. end CR NW. Cor.
56+37.5			4 49	80 [illegible]			℄
"			4 60	80 [illegible]			10' W/4 Pvt
"			5 01	79 68			20' Gut

Profile No. ____ Plotted ____ Date ____ Notes Red. ____ Date ____ Division No. ____ Job No. 6300 Survey of ____ Survey by J.L. Willey Notes J.L.W. Notes Chkd. ____ Checked ____ Date ____ Date ____ Indexed R. C. Johnson

X-Sec. No. ____ No. ____

F.B. 218 PG. 196

76L298 307 5-49

PLEASE RETURN TO
LOS ANGELES COUNTY SURVEYOR
726 LOS ANGELES COUNTY ENGINEERING BLDG.

NOTE: ANY ADDITIONS OR CHANGES ON THIS SHEET MUST BE MADE OR CIRCLED IN RED INK, WITH DATE AND NAME OF PERSON MAKING CHANGE.

Do not extend notes this side of this line.

STATION	B. S.	H. I.	F. S.	ELEV.	Left	℄	Right
56+37.5		84 69	4 43	80 26			20. Top Cb
"			4 64	80 05	W/4 Pvt	10'	
"			5 09	79 60	Gut	20'	
"			4 47	80 22	Top Cb.	20'	
56+62.5			4 52	80 17		℄	
"			4 56	80 13			10' W/4 Pvt
"			4 97	79 72			20' Gut
"			4 35	80 34			20' Top Cb.
"			4 64	80 05	W/4 Pvt	10'	
"			5 07	79 62	Gut	20'	
"			4 47	80 22	Top Cb.	20'	
57+00			4 51	80 18		℄	
57+62.5			4 43	80 26		℄	
"			4 47	80 22			10' W/4 Pvt.
"			4 91	79 78			20' Gut
"			4 38	80 31			20' Top Cb.
"			4 60	80 09	W/4 Pvt	10'	
"			4 92	79 77	Gut	20'	
"			4 32	80 ~~67~~ 37	Top Cb.	20'	

Profile No. ____ Notes Red. ____ Plotted ____ Job No. 6300 Division No. ____ F.B. 218 Pg. 147
X-Sec. No. ____ Date ____ Date ____ Survey of Louise Ave S.D.
Notes Chkd. ____ Checked ____ Survey by J.L. Willey Notes J.L.W. Date 3-8-50
Date ____ Date ____ Map No. ____ Indexed J.C. Johnson Date ____

76L298 307 5-49

PLEASE RETURN TO
LOS ANGELES COUNTY SURVEYOR
726 LOS ANGELES COUNTY ENGINEERING BLDG.

NOTE: ANY ADDITIONS OR CHANGES ON THIS SHEET MUST BE MADE OR CIRCLED IN RED INK, WITH DATE AND NAME OF PERSON MAKING CHANGE.

Do not extend notes this side of this line.

Profile No. ____ X-Sec. No. ____

Plotted ____ Date ____ Checked ____ Date ____

Notes Red. ____ Date ____ Notes Chkd. ____ Date ____

Division No. ____ Job No. 6300

Survey of ____

Survey by J.K. Willey Notes J.K.W.

Indexed A. C. Johnson Date ____

F.B. 518 PG. 48

STATION	B. S.	H. I.	F. S.	ELEV.		
		84 69.				
BME 24			4 45	80 24	✓ BME24 El. 80.146 FB. Louise Ave & Beechwood Ave, NW cor Bl. spk in Cb. 20± N. of NCR.	

F. B. 218 Pg. 119

Profile No. _____ Notes Red. _____ Date _____ Plotted _____ Date _____ Job No. _____ Division No. _____ Survey of _____

X-Sec. No. _____ Notes Chkd. _____ Date _____ Checked _____ Date _____ Survey by _____ Notes _____ Date _____ Map No. _____ Indexed _____ Date _____

NOTE: ANY ADDITIONS OR CHANGES ON THIS SHEET MUST BE MADE OR CIRCLED IN RED INK, WITH DATE AND NAME OF PERSON MAKING CHANGE.

PLEASE RETURN TO
LOS ANGELES COUNTY SURVEYOR
726 LOS ANGELES COUNTY ENGINEERING BLDG.

Do not extend notes this side of this line.

STATION	B. S.	H. I.	F. S.	ELEV.

76L298 307 4-50

F. B. Pg.

Job No. Division No. Notes Red. Plotted Profile

Survey of Date Date No.

Survey by Notes Notes Chkd. Checked X-Sec.

Indexed Date Date Date No.

STATION	B. S.	H. I.	F. S.	ELEV.

Do not extend notes this side of this line.

PLEASE RETURN TO

LOS ANGELES COUNTY SURVEYOR

726 LOS ANGELES COUNTY ENGINEERING BLDG.

NOTE: ANY ADDITIONS OR CHANGES ON THIS SHEET MUST BE MADE OR CIRCLED IN RED INK, WITH DATE AND NAME OF PERSON MAKING CHANGE.

76L298 307 4-50