Notes by _____ Chief Party _____ F.B. 221 PG. _____

Platted by _____	W. O. No. _____ D. S. O. No. _____
Date _____	Location _____
Map No. _____	Surveyed by _____
Platting C'k'd by _____	Date _____
Date _____	Indexed _____

F.B. 221

221

221

F.B. 221 Pg. INDEX Chief Party Notes by Date

F.B.No. 221

PAGES: Index, 1, 2, 3, 5 to 12 incl.
12A, 12B, 13 to 21 incl., 21A, 22, 23,
24 to 29 incl., 29A, 30 to 38 incl.,
38A, 39 to 45 incl., 45A, 46 to 53 incl.,
52A, 53A, 54 to 70 incl., 72A,
72 to 75 incl., 75A, 76,
78 to 84 incl., 86,
88 to 96 incl., 98 to 104 incl. ,
106, 107 ,109, 110

LOS ANGELES COUNTY SURVEYOR
Note: ANY ADDITIONS OR CHANGES ON THIS SHEET MUST BE MADE OR CIRCLED IN Red, WITH DATE AND NAME OF PERSON MAKING CHANGE.
Do not extend notes to the side of this line.

F. B. 221 Pg. 1

Platted by	W. O. No. D. S. O. No.
Date	Location
Map No.	Surveyed by
Platting C'k'd by	Date
Date	Indexed

INDEX

L.A. City Boundary Line - Pg 5 to Pg 17
East boundary Town of Girard - pg 19 to 21
INDEX Plat - Twp 1 North - R16W & R17W - Pg 12-B
INDEX Plat - Twp 1 South - R 17W - Pg 22
INDEX Plat Twp 1 So. & 1 North - R18W - Pg 38-A
INDEX Plat Twp. 1 So - R 19W - Pg 46.
Ranch Line - Topanga Malibu - Pg. 86 to 96.

F. B. 221 Pg. 2

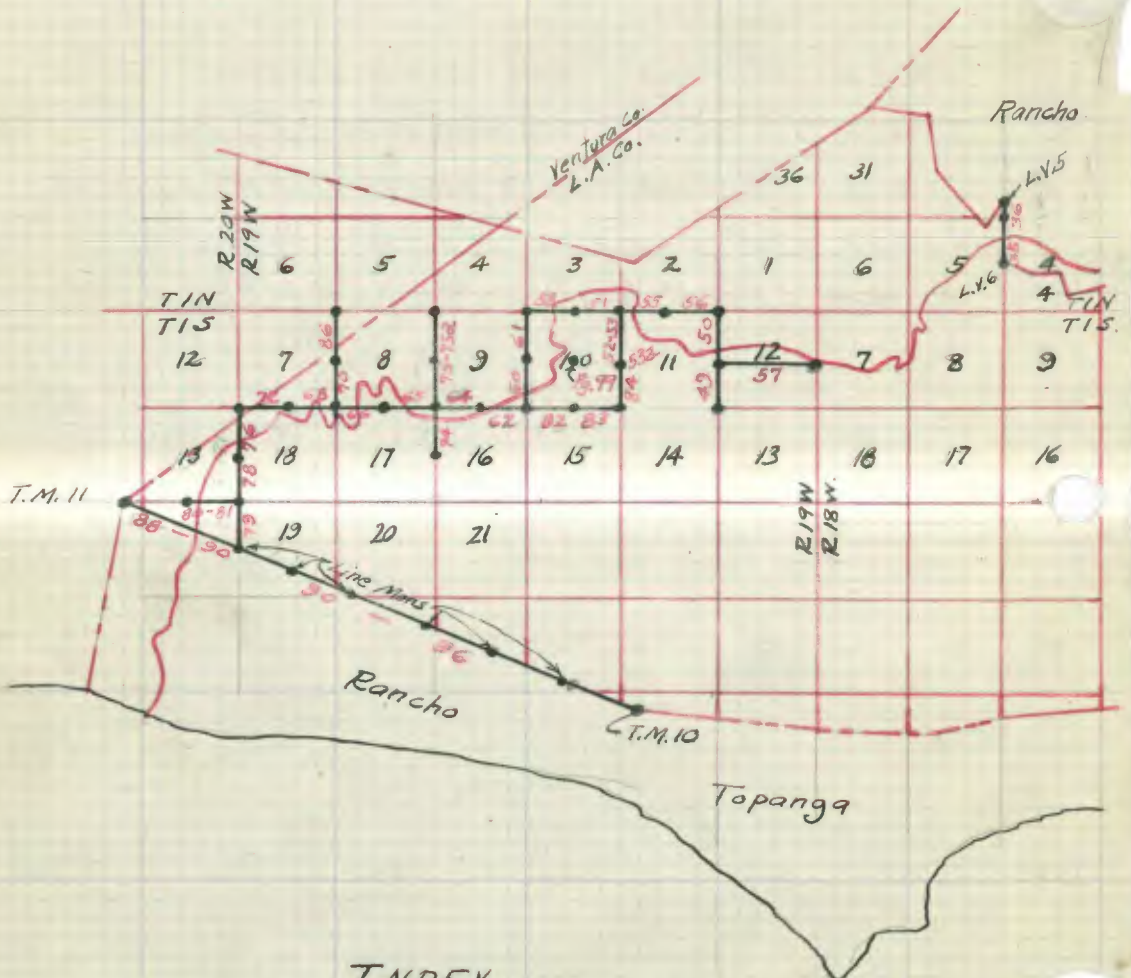

INDEX

TO SECTION LINES RUN ON MULHOLLAND DRIVE SURVEY

Lines shown in Black are the lines which have been run out.

Red Nos. are the Page Nos. in this F.B. on which the survey is shown, unless another F.B. Reference is given with the No.

F. B. 221 Pg. 2

Platted by	W. O. No. D. S. O. No.
Date	Location
Map No.	Surveyed by
Platting C'k'd by	Date
Date	Indexed

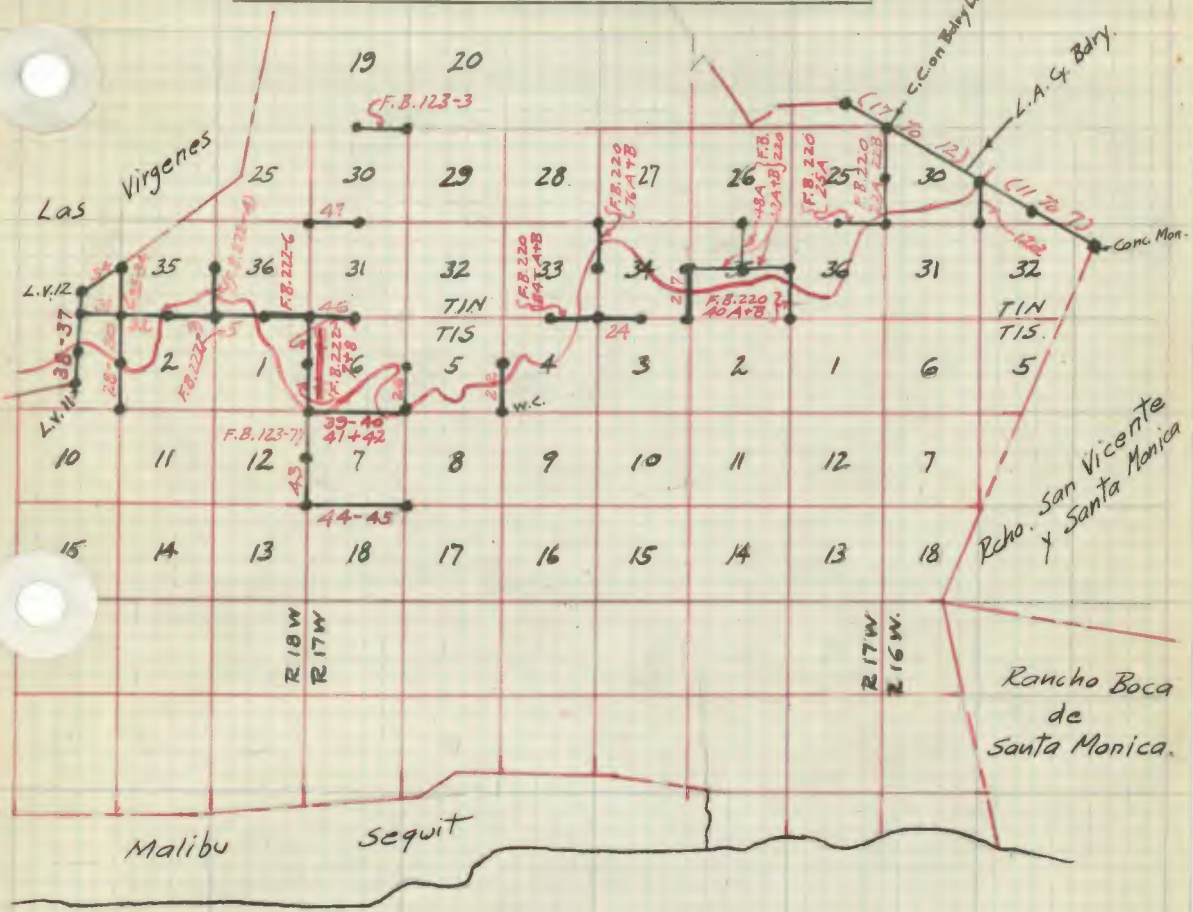

F. B. 221 Pg. 4

F. B. 221 Pg. 5

Platted by [illegible]	W. O. No. [illegible] D. S. O. No.
Date [illegible]	Location [illegible] Highway
Map No.	Surveyed by [illegible]
Platting C'k'd by [illegible]	Date 1-7-1926
Date [illegible]	Indexed [illegible]

BOUNDARY LINE
CITY LOS ANGELES

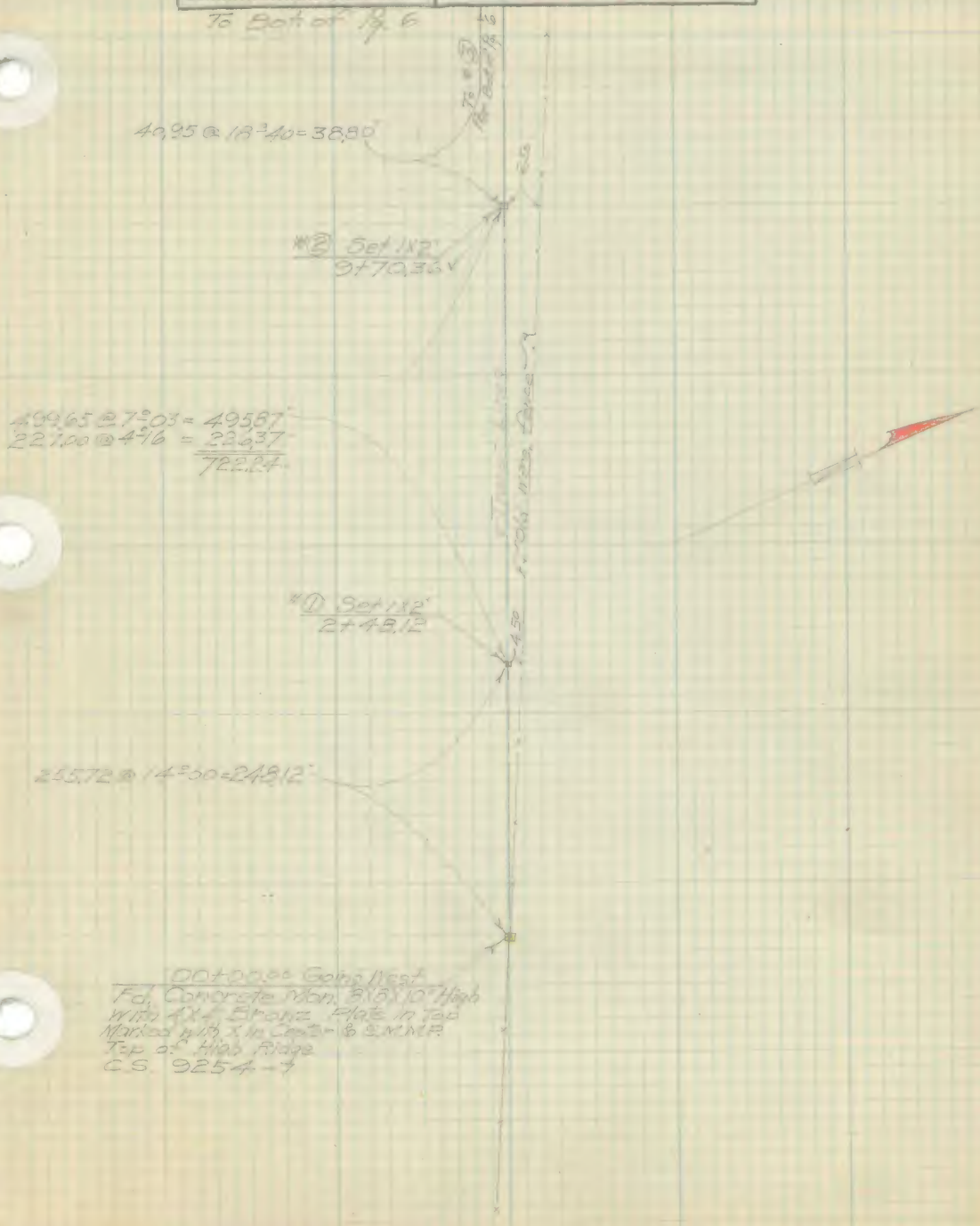

To Bot. of Pg 7
To #7 (Per Bot. of Pg 7)
405.12 @ 0°0
= 405.12
Set N+T in 8" Walnut Tree.
47.13
7.50
#6 Set 1X2
14+90.30
Top of Small Spur
40.13
Set N+T in 10" Walnut Tree
236.03 @ 8°54 = 233.19
Top of Small Spur
#5 Set 1X2
12+57.11
44.90
Set N+T in Top of 4" Walnut Stump
21.62
8.50
Set N+T in 6" Walnut Tree
91.48 @ 4°49 = 91.16
#4 Set 1X2
11+65.95
8.50
28.15
3.70
11+37.80
Fd. Sandstone 7"X18"X10" High
Marked S.F. 240 on N-Side
C.S. 9254-7
Bot. of Small Gulch
168.25 @ 21°16 = 156.79
#3 Set 1X2
10+09.16
From Top of Pg 5

F. B. 221 Pg. 7

Platted by	W. O. No. 60 D. S. O. No.
Date	Location
Map No.	Surveyed by
Plotting C'k'd by	Date 1-8-1925
Date	Indexed

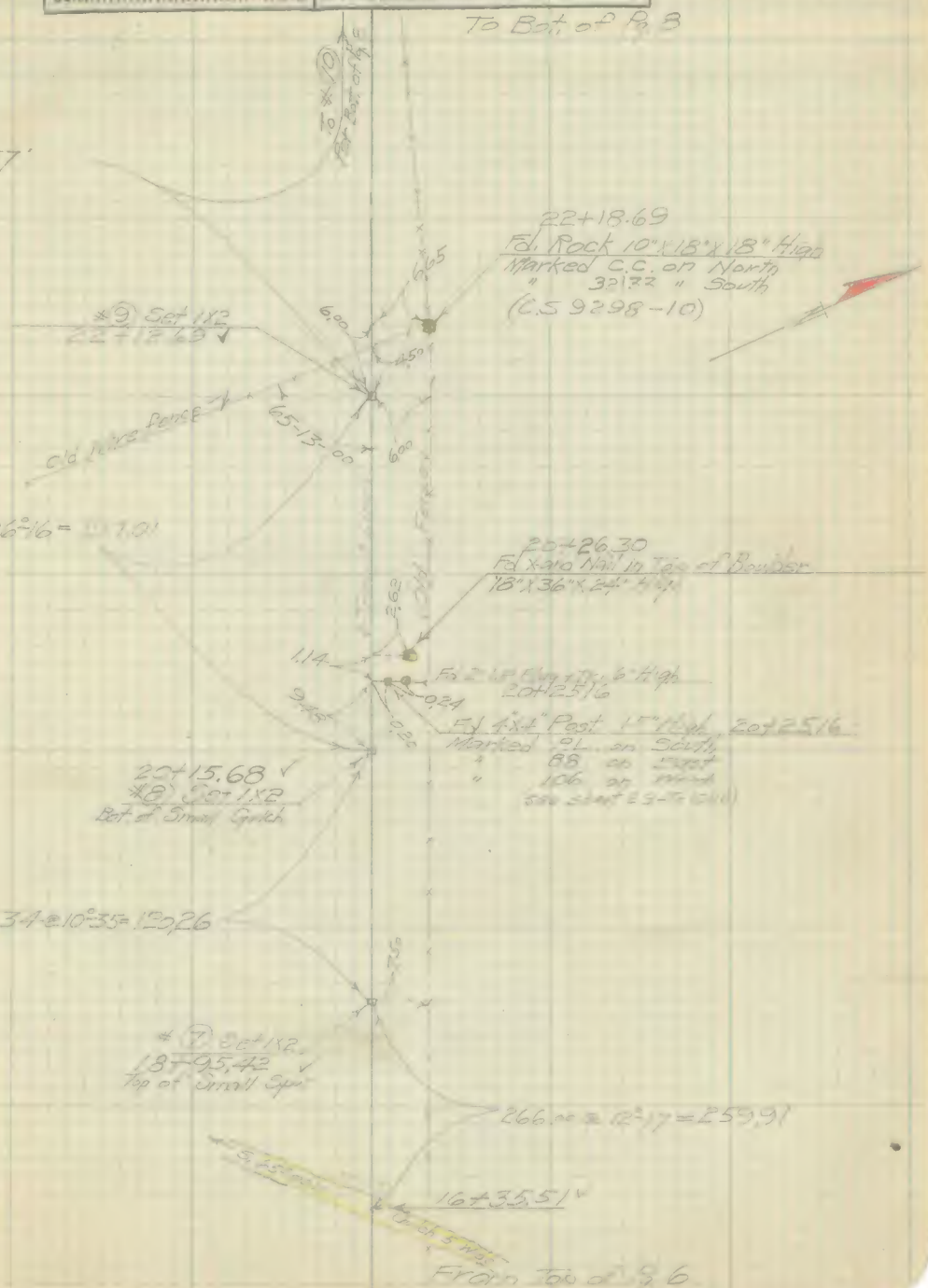

F. B. 221 Pg. 8

To Bot of Pg. 9

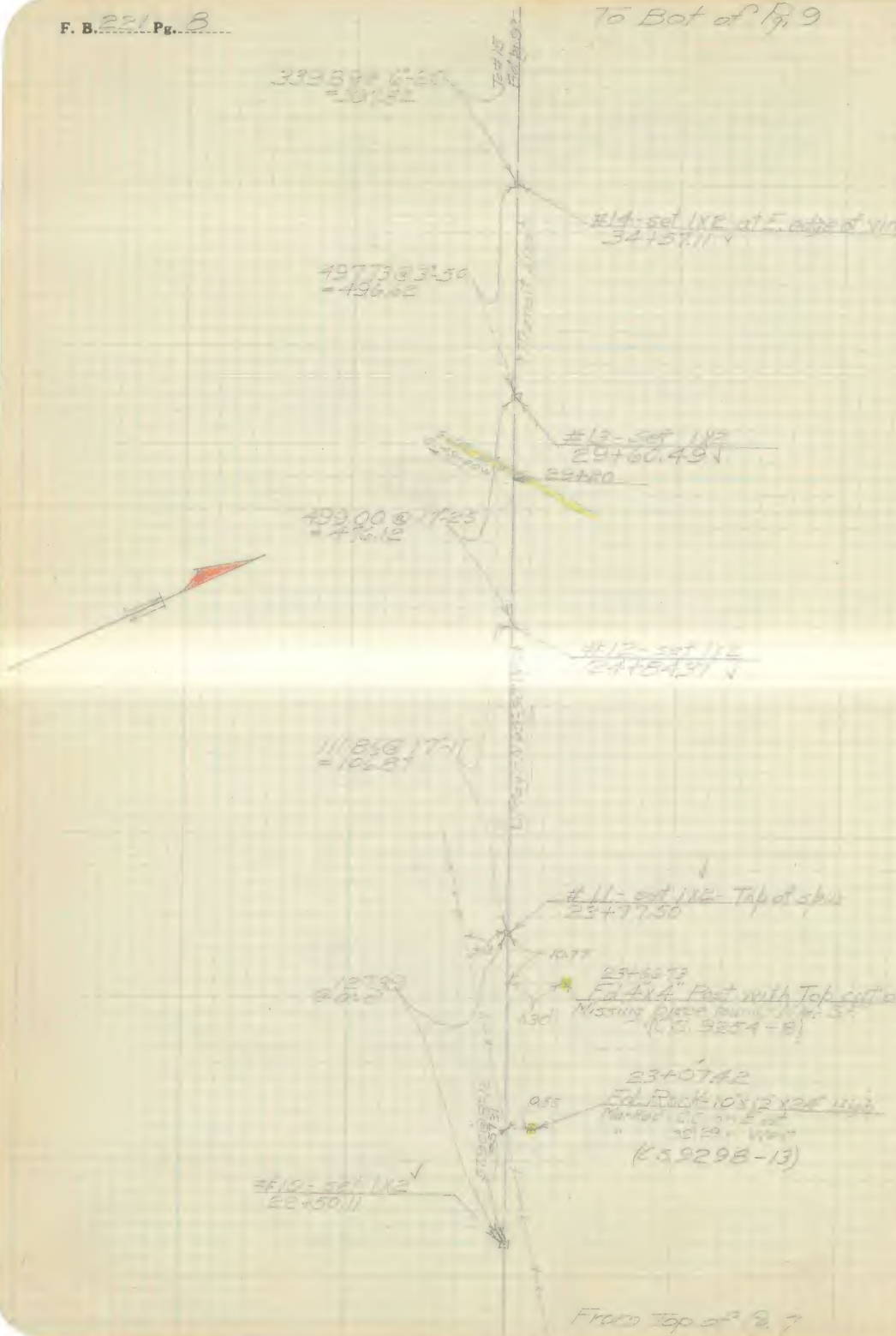

From Top of Pg. 7

Platted by [illegible]	W. O. No. ..... D. S. O. No. .....
Date [illegible]	Location [illegible]
Map No.	Surveyed by [illegible]
Platting C'k'd by [illegible]	Date .....
Date [illegible]	Indexed .....

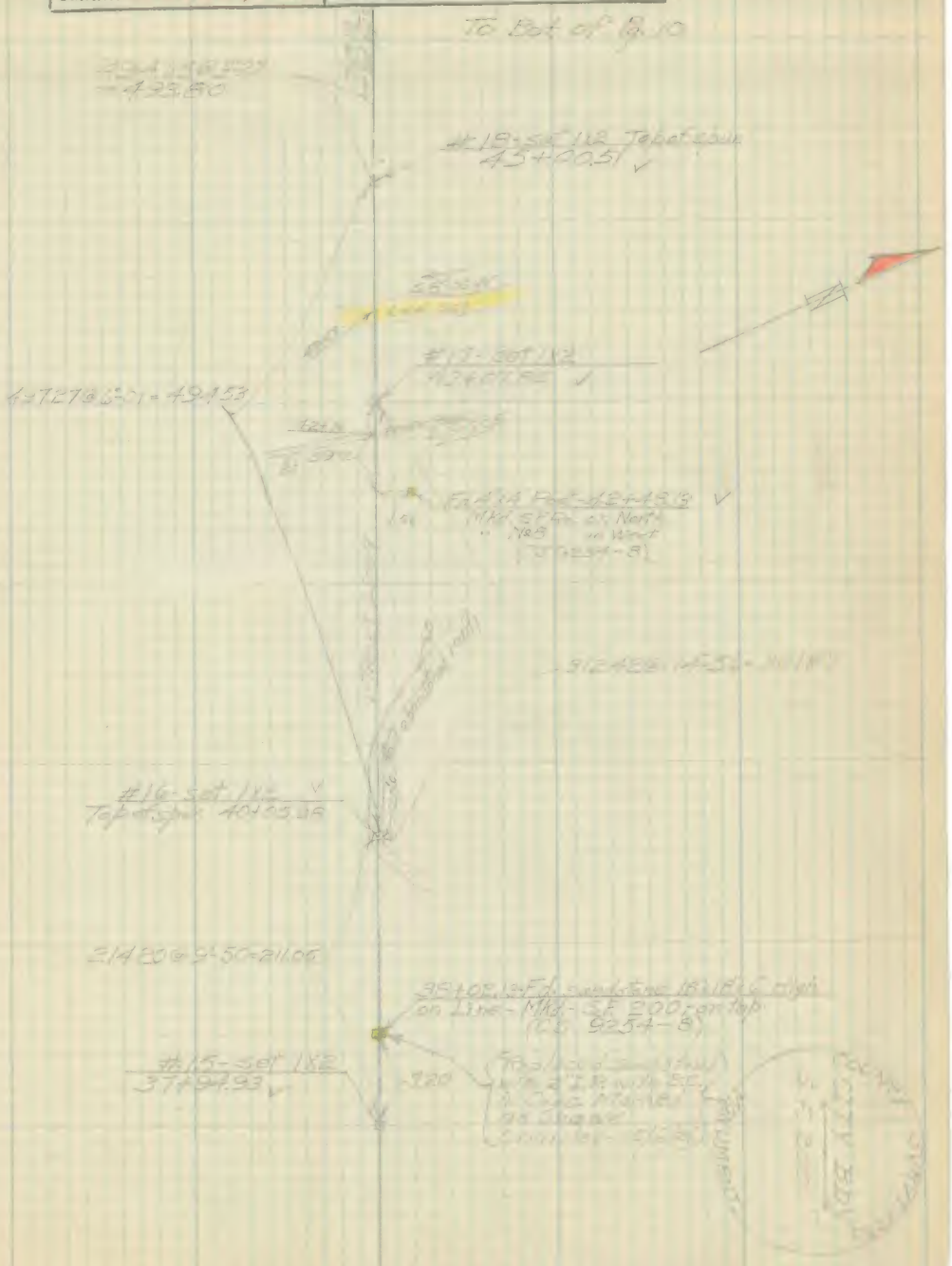

F. B. 221 Pg. 10

To Bot. of Pg. 11

From Top of Pg. 9

F. B. 221 Pg. 11

Plotted by	W. O. No. D. S. O. No.
Date	Location
Map No.	Surveyed by
Plotting C'k'd. by	Date
Date	Indexed

F. B. 221 Pg. 12

To Bot of Pg. 13

From Top of Pg. 11

F. B. 221 Pg. 12A

Platted by [illegible]	W. O. No. [illegible] D. S. O. No.
Date [illegible]	Location. [illegible]
Map No.	Surveyed by [illegible]
Platting C'k'd by [illegible]	Date [illegible]
Date [illegible]	Indexed.

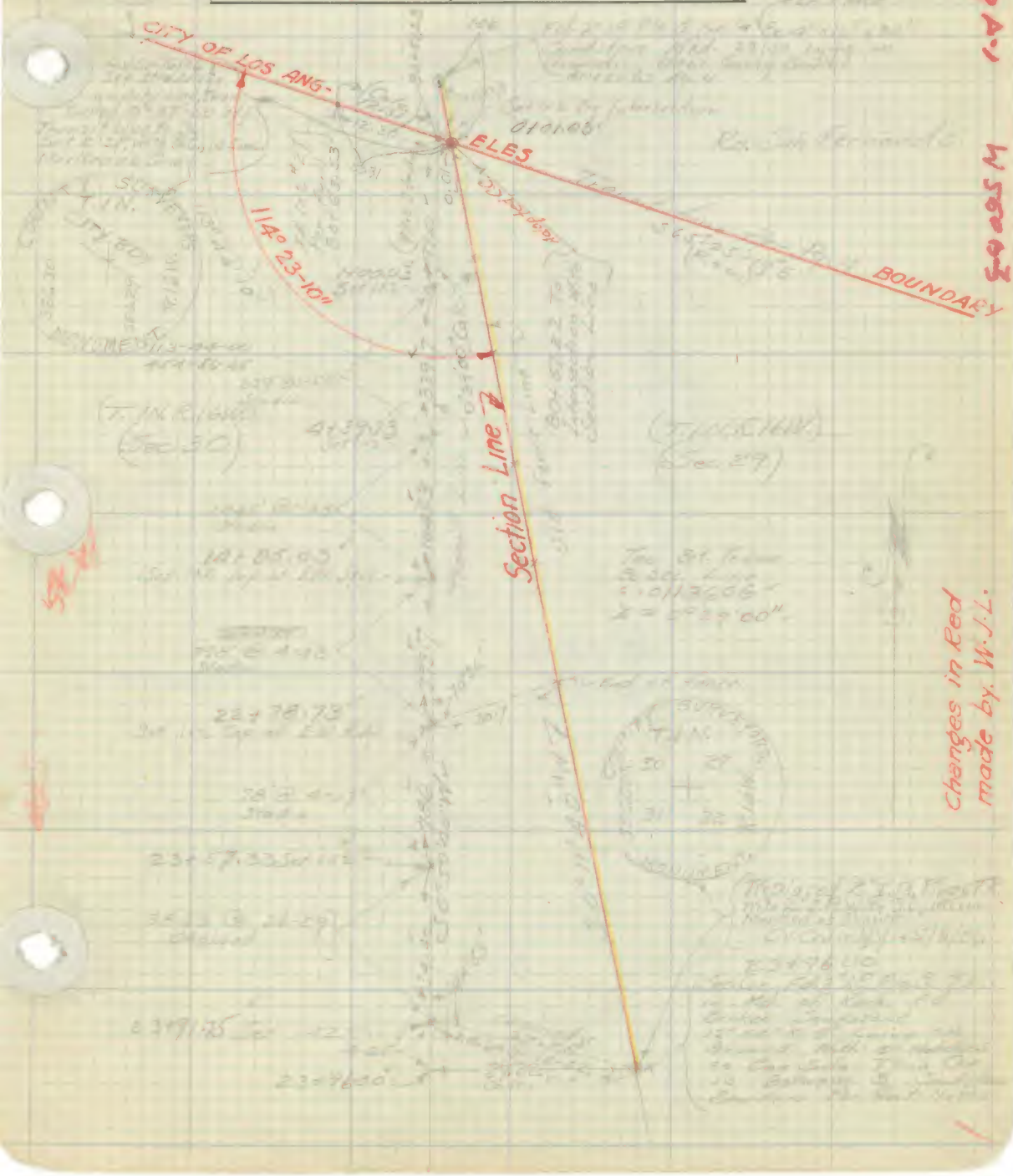

F. B. 221 Pg. 12B

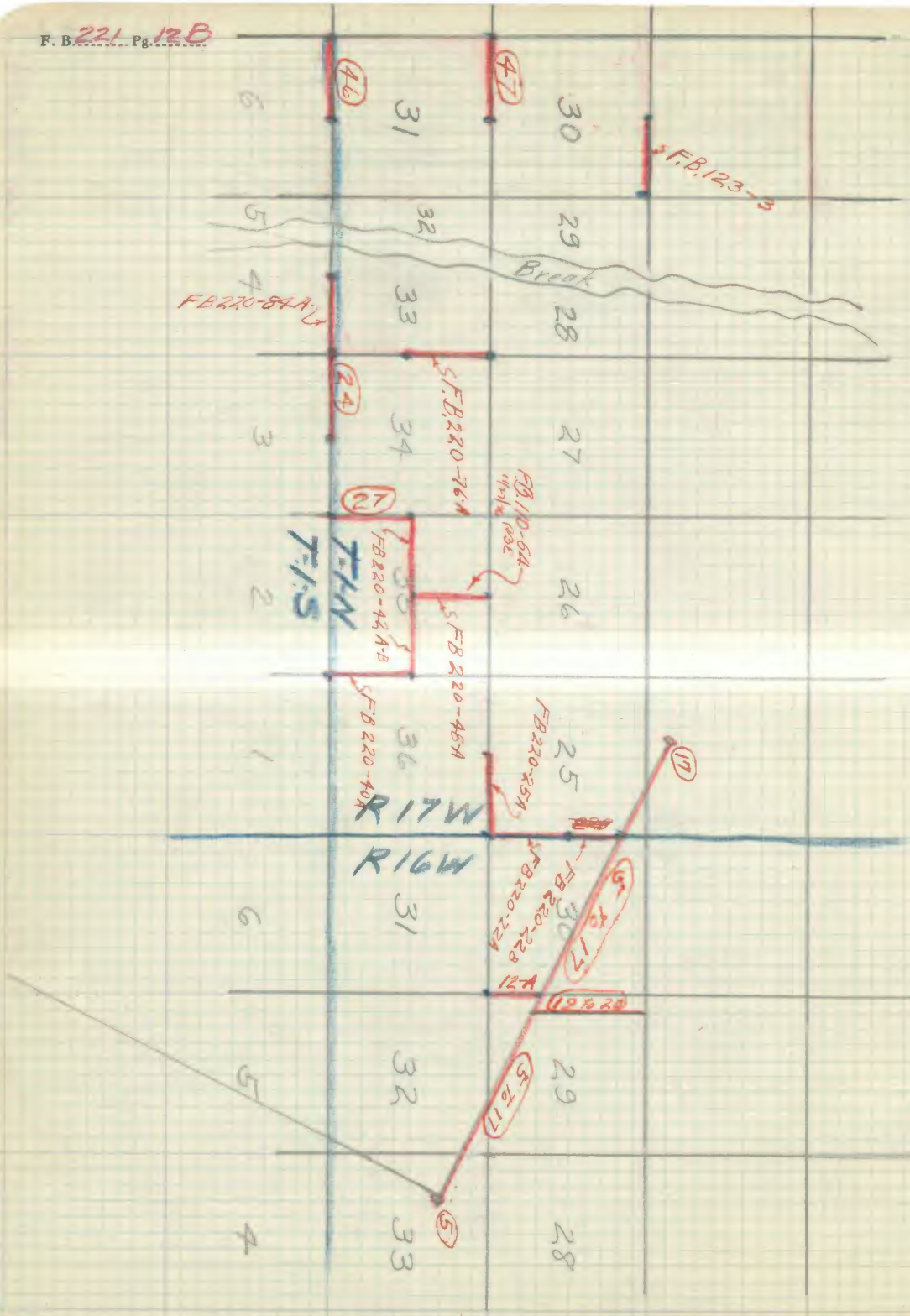

46
47
31
30
F.B. 123-3
32
29
Break
FB220-84A
33
28
24
F.B. 220-76A
34
27
27
T-1N
T-1S
FB220-42A-B
FB 220-45A
FB220-25A
36
25
17
R17W
R16W
FB220-22A
FB220-22B
5 to 17
12-A
19 to 20
5 to 17
5
31
30
32
29
33
28

F. B. 221 Pg. 13

Platted by	W. O. No. ..... O. S. O. No. .....
Date	Location
Map No.	Surveyed by Evans
Platting C'k'd by	Date
Date	Indexed

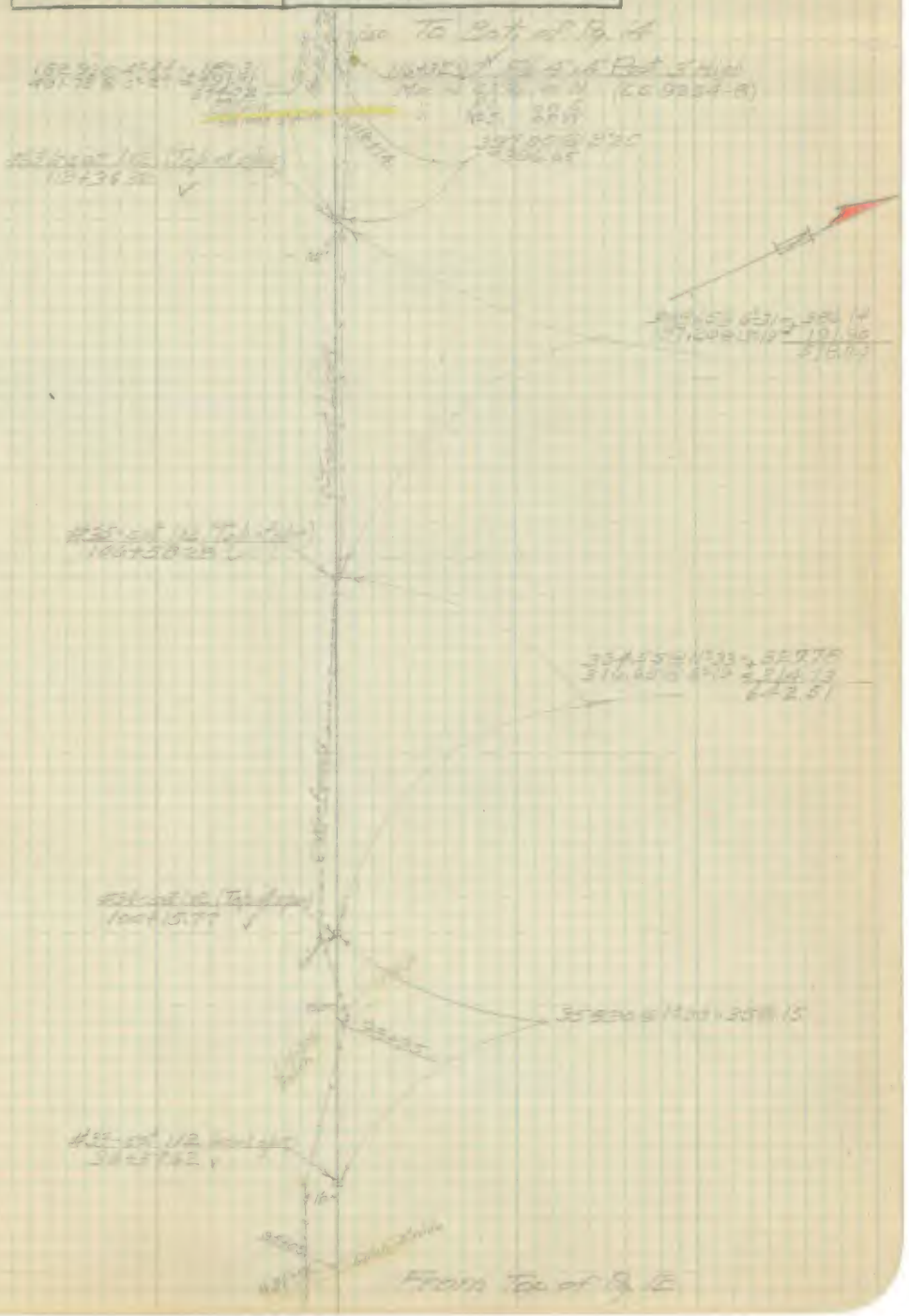

F. B. 221 Pg. 14

To Bot. of Pg. 15

To #42 Pg. Bot. Pg. 13

393.06 @ 17°-05' = 375.72

#41 set 1x2
132 + 23.43 ✓

-4'

295.20 @ 12°-47' = 287.83

Transit Line

#40 set 1x2 Top 0.3'
129 + 33.55 ✓

250.62

Fd. 2" Iron Bar set in 12"x18"
129 + 01.58 Concrete block. Triangulation pt.-10' standard
2 inch ~~matched~~ S.P. Ro.-Nail on top
Fd. old 'x' post cut & laying on
ground post marked S.P. Ro.-Nail-P.L.
(C.S. 92.54-9)

216.77 @ 13°-21' = 211.12

#39 set 1x2
126 + 84.53 ✓

194.79 @ 10°-21' = 191.62

S 30°-00' E
old road bed

#38 set 1x2
124 + 93.31 ✓

494.96 @ 2°-06' = 494.63
92.64 @ 17°-31' = 88.34
582.97

Wire Fence

#37 set 1x2
(Top of post)
119 + 10.34 ✓

From Top of Pg. 13

F. B. 221 Pg. 15

Platted by	W. O. No. O. S. O. No.
Date	Location
Map No.	Surveyed by
Platting C'k'd by	Date
Date	Indexed

To Bot. of Pg. 16

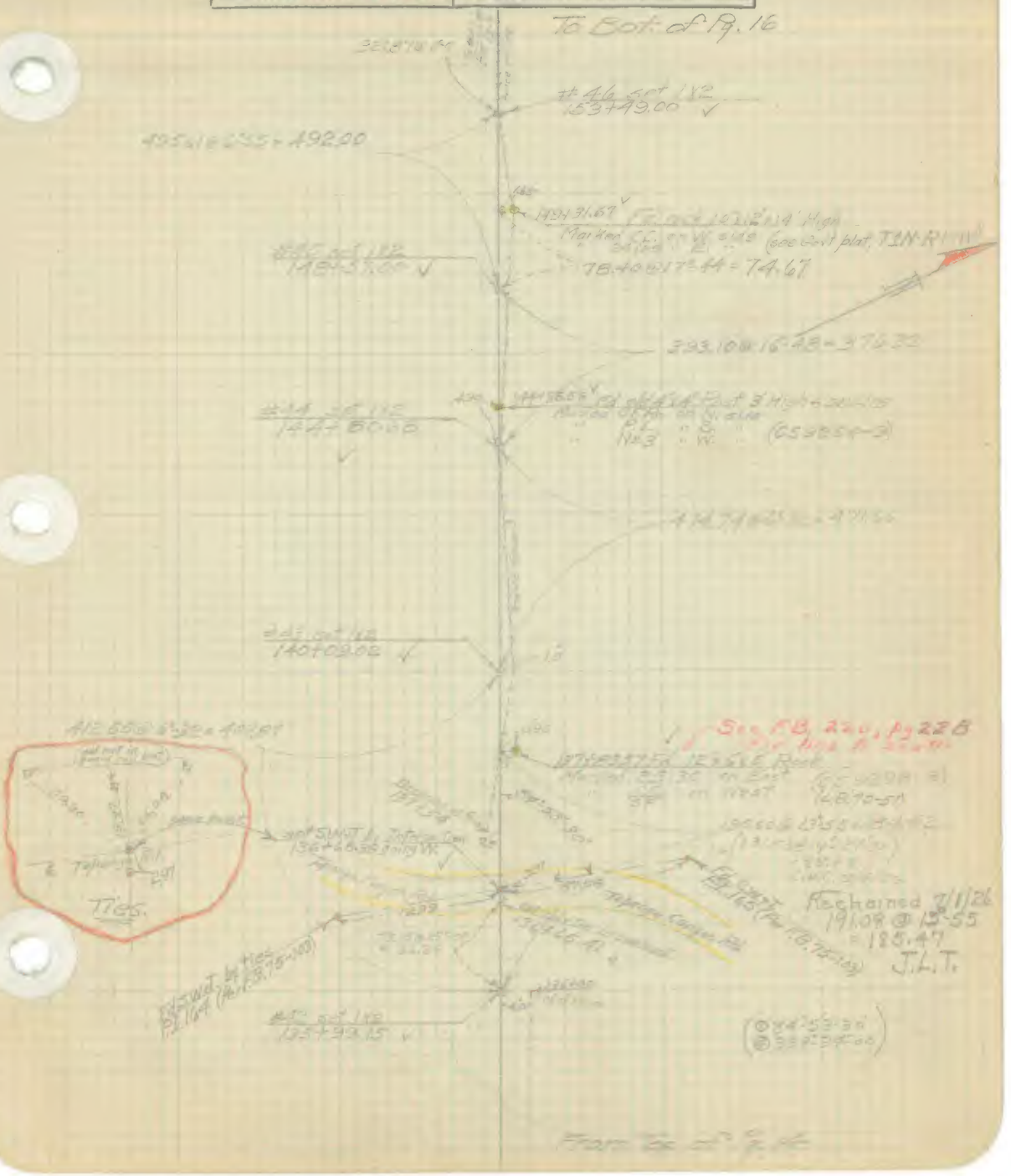

From Top of Pg. 14


To Bot. of Pg. 17
169+28.50
#52 set 1x2
167+84.42
(CS 9254-9)
#51 set 1x2
165+63.73
188.32 @ 8°59 = 186.18
#50 set 1x2
163+77.55
#49 set 1x2
161+58.95
96.96 @ 4°59 = 96.59
#48 set 1x2
160+62.36
395.55 @ 8°13 = 391.49
#47 set 1x2
156+70.87
(CS 9254-9)
From Top of Pg. 15

Platted by	W. O. No. ..... O. S. O. No.
Date	Location
Map No.	Surveyed by
Platting C'k'd by	Date
Date	Indexed

F. B. 221 Pg. 18

To Bot. of Pg. 19

From Top of Pg. 17

Plotted by	W. O. No. 604 D. S. O. No.
Date	Location Mulholland Highway
Map No.	Surveyed by Evans
Plotting C'k'd by	Date 2-10-26
Date	Indexed

EAST BOUNDARY TOWN OF [illegible]

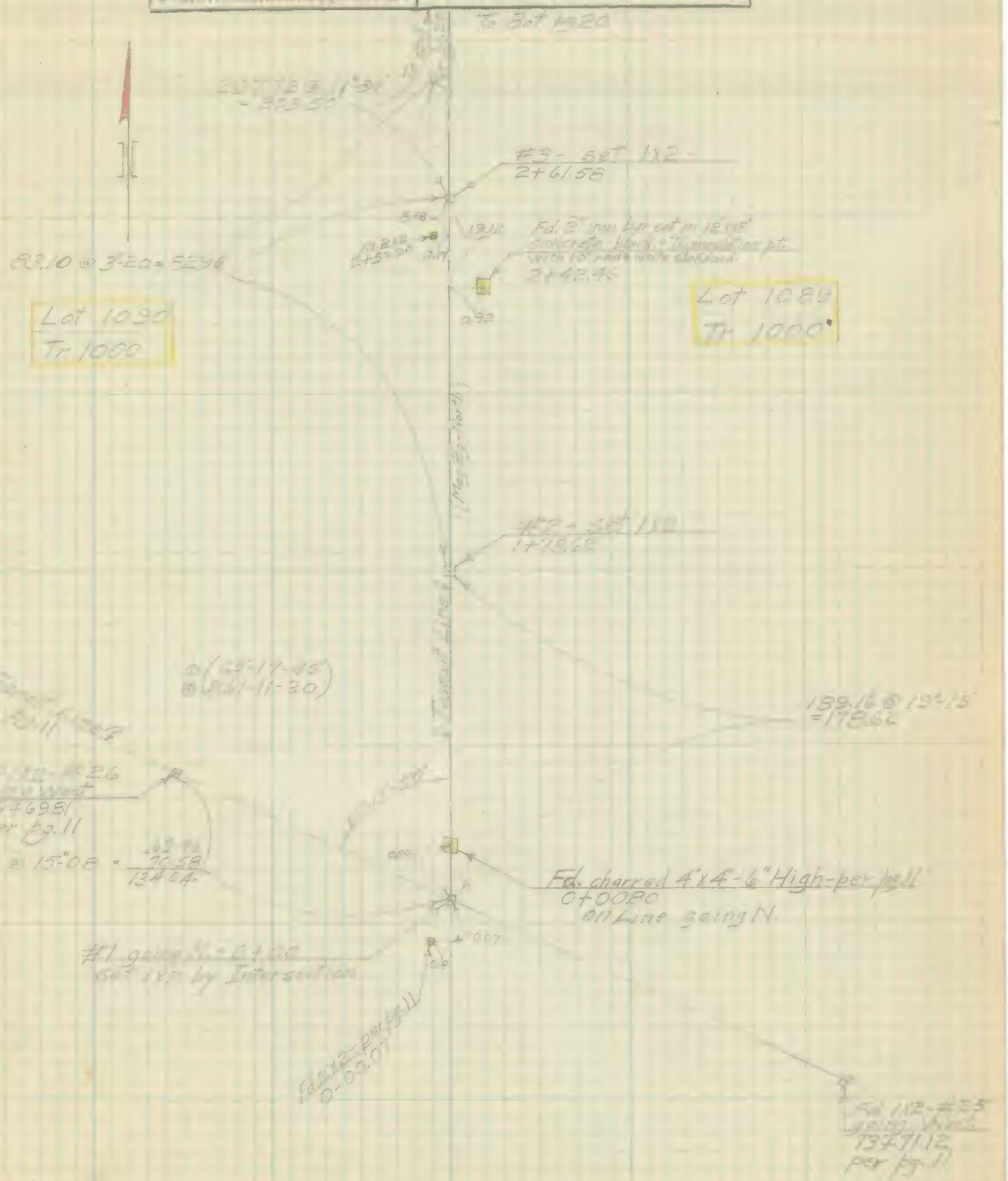

To Bot. pg. 21.
Lot 1030
Tr. 1000
Lot 1089
Tr. 1000
N
Present Mulholland
170.22 @ 2°36' = 170.05
133.26 @ 6°04' = 132.51
#4 - set 1x2
4+65.08
From Pg. 19

Platted by	W. O. No. ..... D. S. O. No.
Date	Location
Map No.	Surveyed by
Platting C'k'd by	Date
Date	Indexed

F. B. 221 21A Pg. 22



Platted by M. Lucas	W. O. No. 6049 D. S. O. No.
Date Mar. 1996	Location. Mulholland Highway
Map No.	Surveyed by C.V. Crumley
Platting C'k'd by C.V. Duren	Date Jan. 19-20, 1926
Date Mar. 1996	Indexed.

Survey of Sec. Line Between Sec. 4 & 5, T.1S. R.17W.

C.V. Crumley
Jan 19-20
1926
W.H.S.
F.J. McNeal

0+05.8 on a S.
Found original Sandstone 1/4 Cor.
12"x 4" - 8" above ground in and approx. 30' North of Top of Ridge bearing W.&E.
4 Marked on W. face, with Nd Rocks 3ft W.
Replaced with 2" I.P. w/ S.B.M. No. 1104
C.V. Crumley - 1926

45.85 @ 33°
Hor = 44.61 W

This 1x2 on Random Line Not Destroyed

31°-21'-30"
4 | 125-25-30
31-21-20

Set 1x2 on Ridge = 0+44.61

Sec 5

Sec 4

Base Line Dist

38 9.108 Ft 15°-Hor = 258.96
40 9.76 Ft E 40-Hor = 295.40
310.06 Ft 6°-59'-Hor = 308.72 W
4 75.00 Ft

1301.68

℄ Mulholland Drive

Post 109 B

For Intersection See Next page (5)

104°-38'-30"
4 | 418-34-00
104-38-30

44°-00'-10"
4 | 176-00-40
44°-00-10

104°-38'-30"

Set 1x2 Top Long Ridge bearing E. & W.

13+46.29
+3+46.31

Set 1x2 on Knoll

975.00 ft

Base Line

75°-21'-30"
4 | 301-26-00
75-21-30

64°-44'-45"
4 | 258°-28'-30"
64-44-35

N

S

1374.72

39°-53'-55"

39°-53-50
4 | 159-35-40
39-53-55

T.1S

Corrections by W.J. Lucas

Set 1x2 on S. Side Steep Ridge.

27+21.01

Found White sandstone 2"x10" - 4" above ground Marked With 4 notches on E. face & 5 Notches on S. face 0.86 ft. W. of leaning 4x4 post 3 ft high Marked :- W.C. T.1S. S.4 on N.E. R.17 W. S.9 on S.E., S.8 on S.W. & S.5 on N.W. faces. This W.C. is 175-1/4s So. True Cor. Which was Not set as it came in Bottom of steep slide, per Gov't Notes.

2729.67

0.86

Post Accepted by W.C.

Sec. 8

Sec. 9

"Intersection of "℄" of Mulholland Drive with Section Line Between secs. 4 & 5, T.1S. R.17W. S.B.M."

C.V. Crumley — Jan. 20. 1926

Platted by	W. O. No. 604 D. S. O. No.
Date	Location. Mulholland Highway
Map No.	Surveyed by C.V. Crumley
Platting C'k'd by	Date Jan. 21, 1926
Date	Indexed.

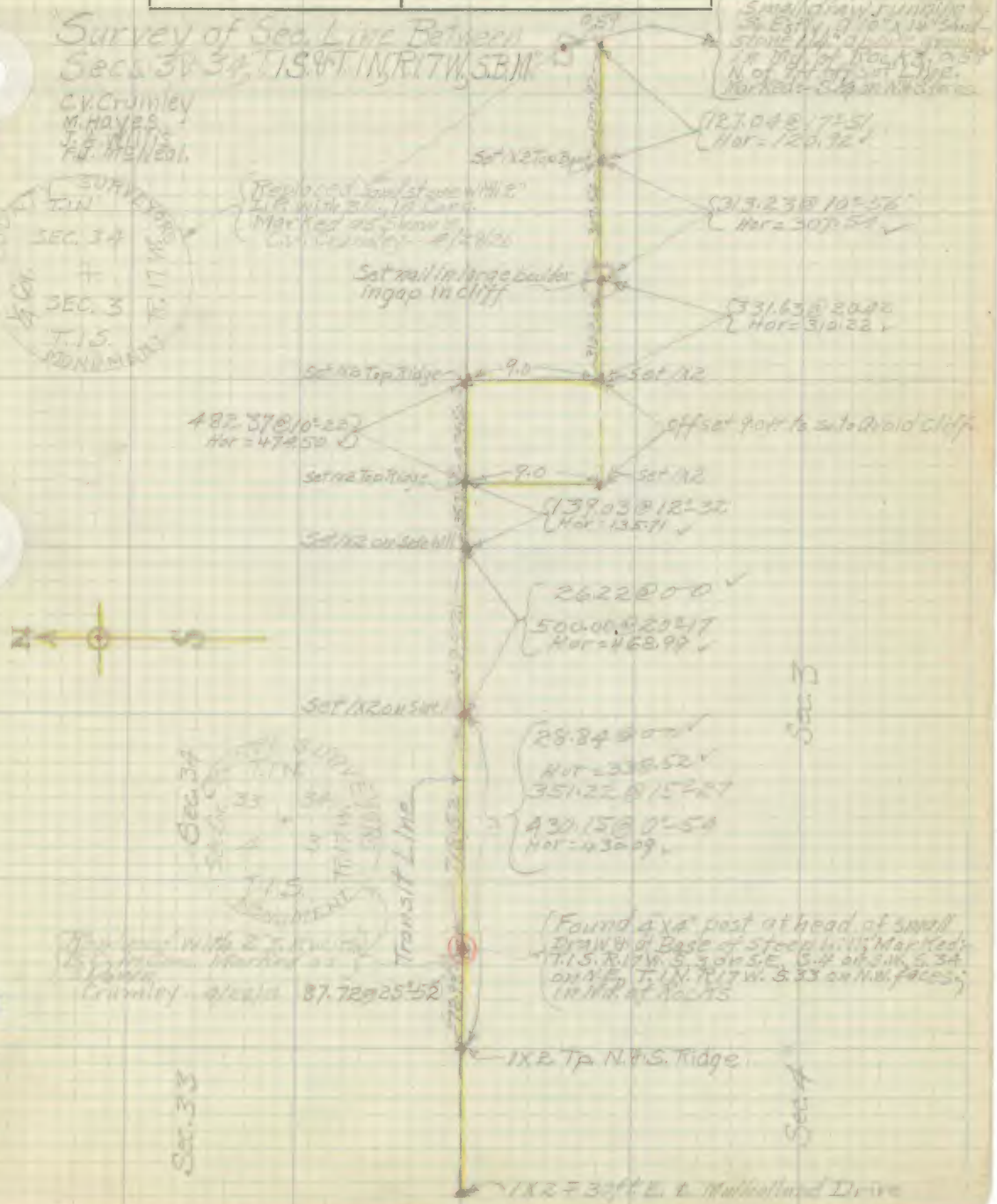

F. B. 221 Pg. 25

Platted by [illegible]	W. O. No. 604 D. S. O. No.
Date [illegible]	Location. Mulholland Highway
Map No.	Surveyed by C. V. Crumley
Platting C'k'd by [illegible]	Date Jan. 18, 1926
Date [illegible]	Indexed.

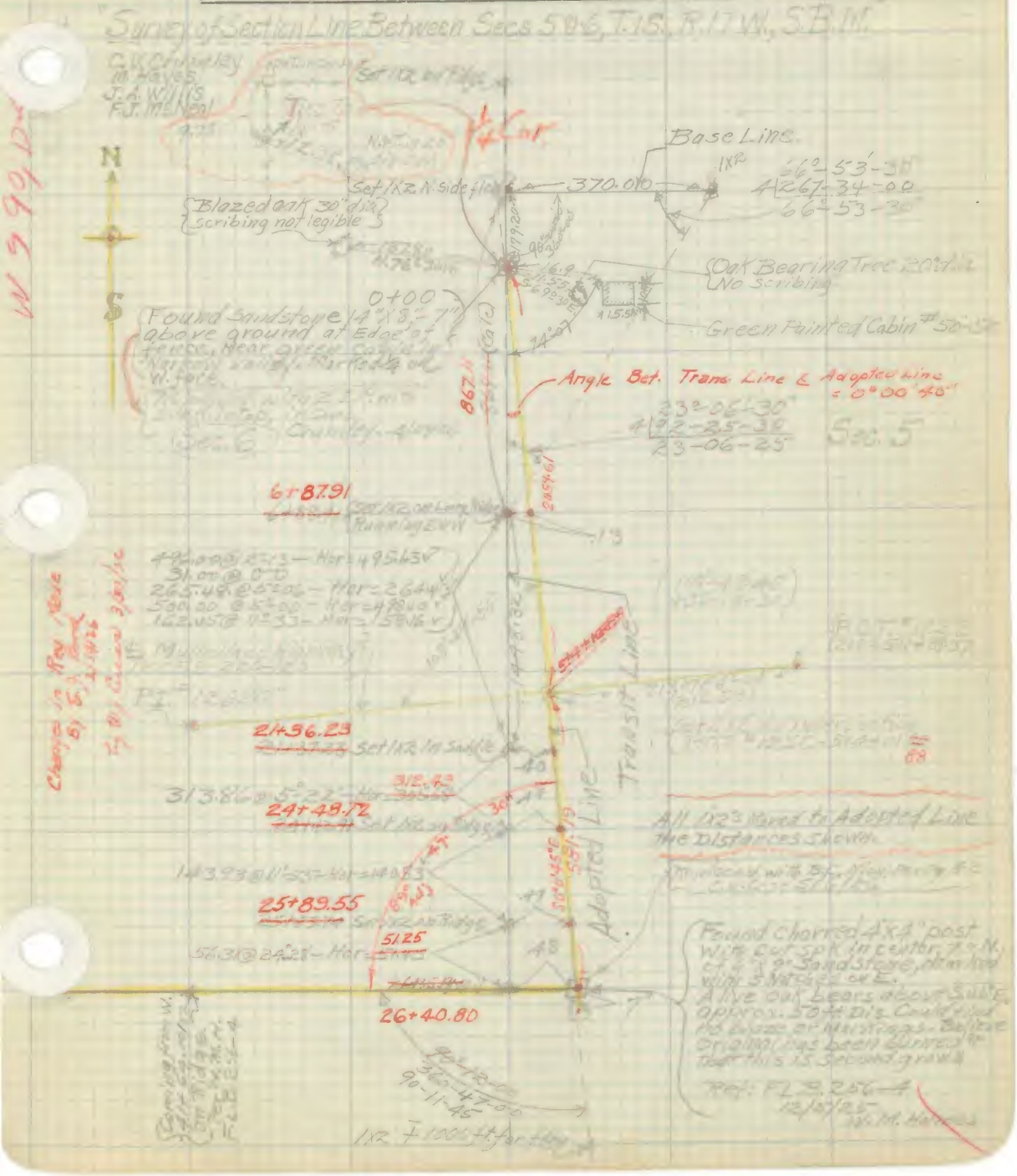

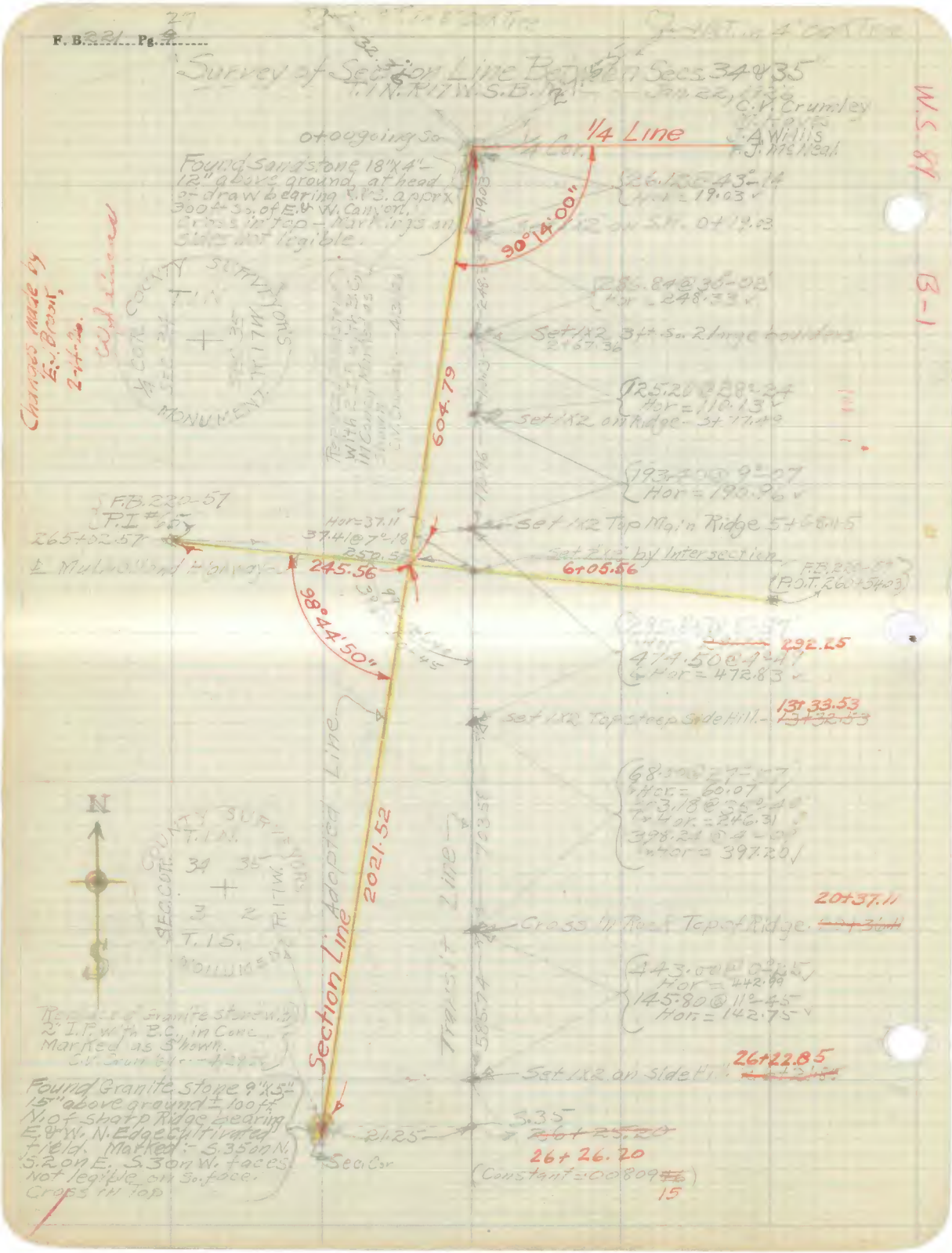
F. B. 221 Pg. 9
Survey of Section Line Between Secs. 34 & 35
T.1N. R.17W. S.B.M.
C.V. Crumley
J.A. Willis
F.J. McNeal
1/4 Line
0+00 going So.
Found Sandstone 18"x4"-12" above ground, at head of draw bearing S.W.S. approx 300 ft So. of E. & W. Canyon. Cross in top - Markings on sides not legible.
26.12 @ 43°-14
Hor = 19.03
90°14'00"
Set 1x2 on S.H. 0+19.03
286.84 @ 36°-02
Hor = 248.33
Set 1x2 3 ft So. 2 large boulders
2+67.36
125.20 @ 28°-24
Hor = 110.13
Set 1x2 on Ridge - 3+77.40
193.40 @ 9°-07
Hor = 190.96
604.79
Set 1x2 Top Main Ridge 5+68.45
Set 2"x2" by Intersection
6+05.56
F.B. 220-57
P.I. #65
265+02.57
Hor = 37.11
37.41 @ 7°-18
250.57
245.56
℄ Mulholland Highway
F.B. 220-57
P.O.T. 260+54.03
98°44'50"
292.25
474.50 @ 4°-47
Hor = 472.83
Set 1x2 Top steep Side Hill - 13+33.53
Hor = 60.07
Hor = 246.31
Hor = 397.20
Cross in Rock Top of Ridge. 20+37.11
443.00 @ 0°-25
Hor = 442.99
145.80 @ 11°-45
Hor = 142.75
Set 1x2 on Side Hill 26+22.85
Section Line
Adopted Line
Transit Line
2021.52
N
S
T.1N.
34
35
3
2
T.1S.
Replace Granite stone with 2" I.P. with B.C. in Conc. Marked as shown.
Found Granite stone 9"x5"-15" above ground ± 100 ft N. of sharp Ridge bearing E. & W. N. Edge cultivated field. Marked:- S.35 on N. S.2 on E. S.3 on W. faces. Not legible on So. face. Cross in Top
21.25
S.35
26+26.20
(Constant = .00809 15)
Sec. Cor.
Changes made by E.J. Brook, 2-14-26.
W.S. 81
B-1

Platted by [illegible]	W. O. No. [illegible] D. S. O. No.
Date [illegible]	Location [illegible] Highway
Map No.	Surveyed by C.V. Crumley
Platting C'k'd by [illegible]	Date 1/7/26
Date [illegible]	Indexed

Section Line Between Secs 2 & 3 T.1S. R.18W. S.B.M.

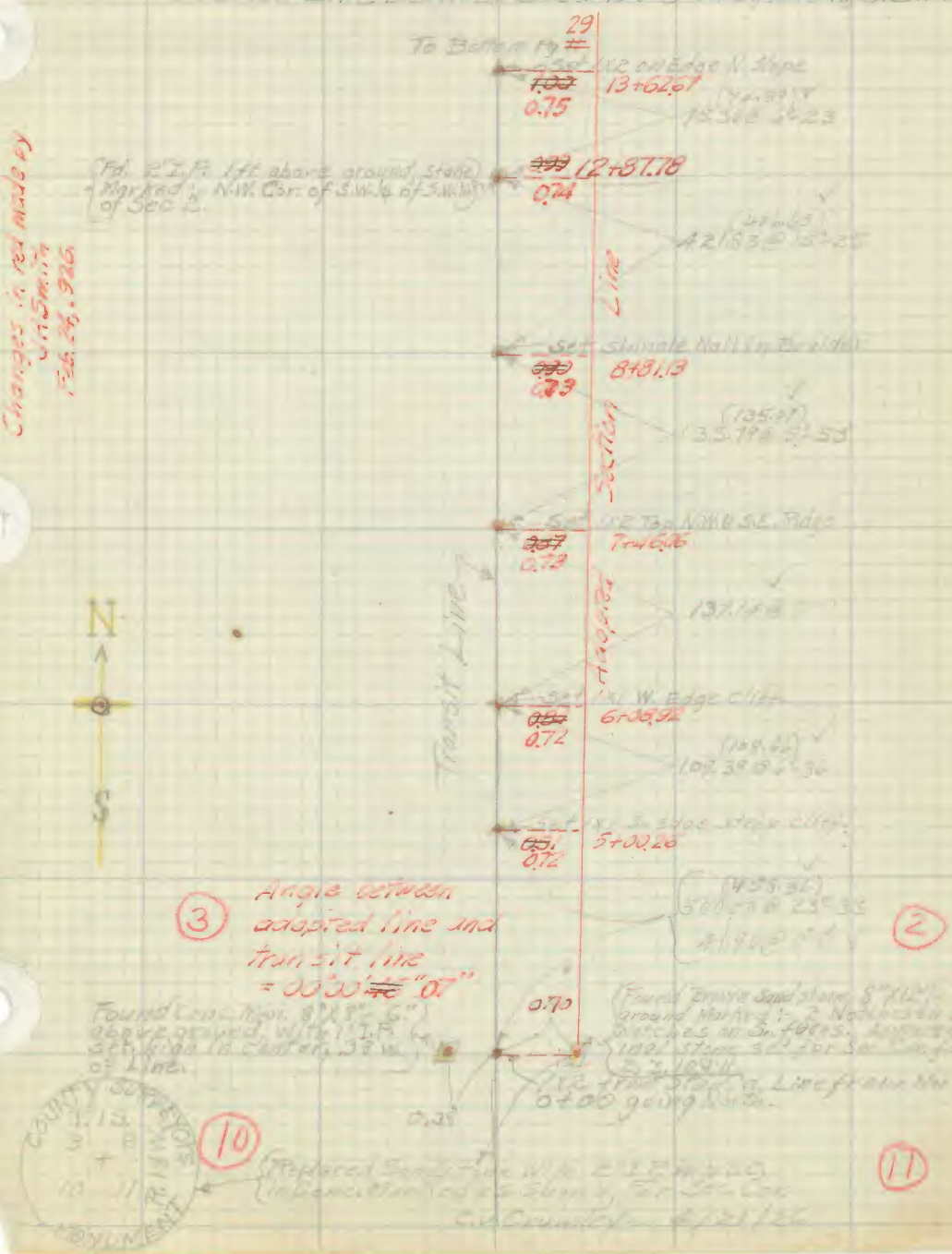

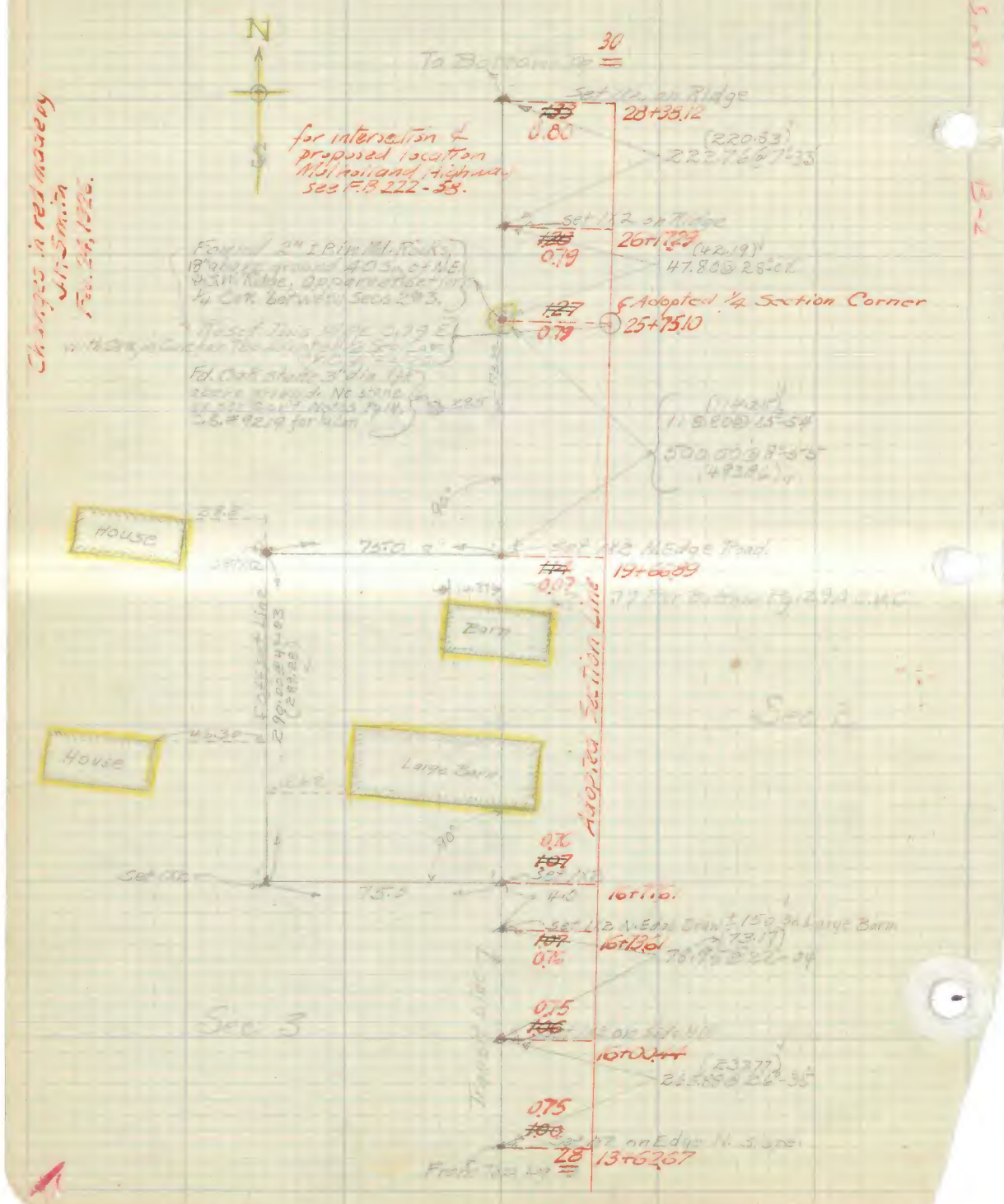
N
30
Set 1x2 on Ridge
28+38.12
0.80
for intersection & proposed location Mulholland Highway see F.B. 222-58.
Set 1x2 on Ridge
26+17.29
0.79
Adopted 1/4 Section Corner
25+75.10
0.79
House
Barn
House
Large Barn
Adopted Section Line
Sec 2
Sec 3
0.76
0.76
0.75
0.75
28
13+62.67
Changes in red made by J.H. Smith Feb. 24, 1926.

F. B. 221 Pg. 29A

Platted by	W. O. No. D. S. O. No
Date	Location
Map No.	Surveyed by
Platting C'k'd by	Date
Date	Indexed

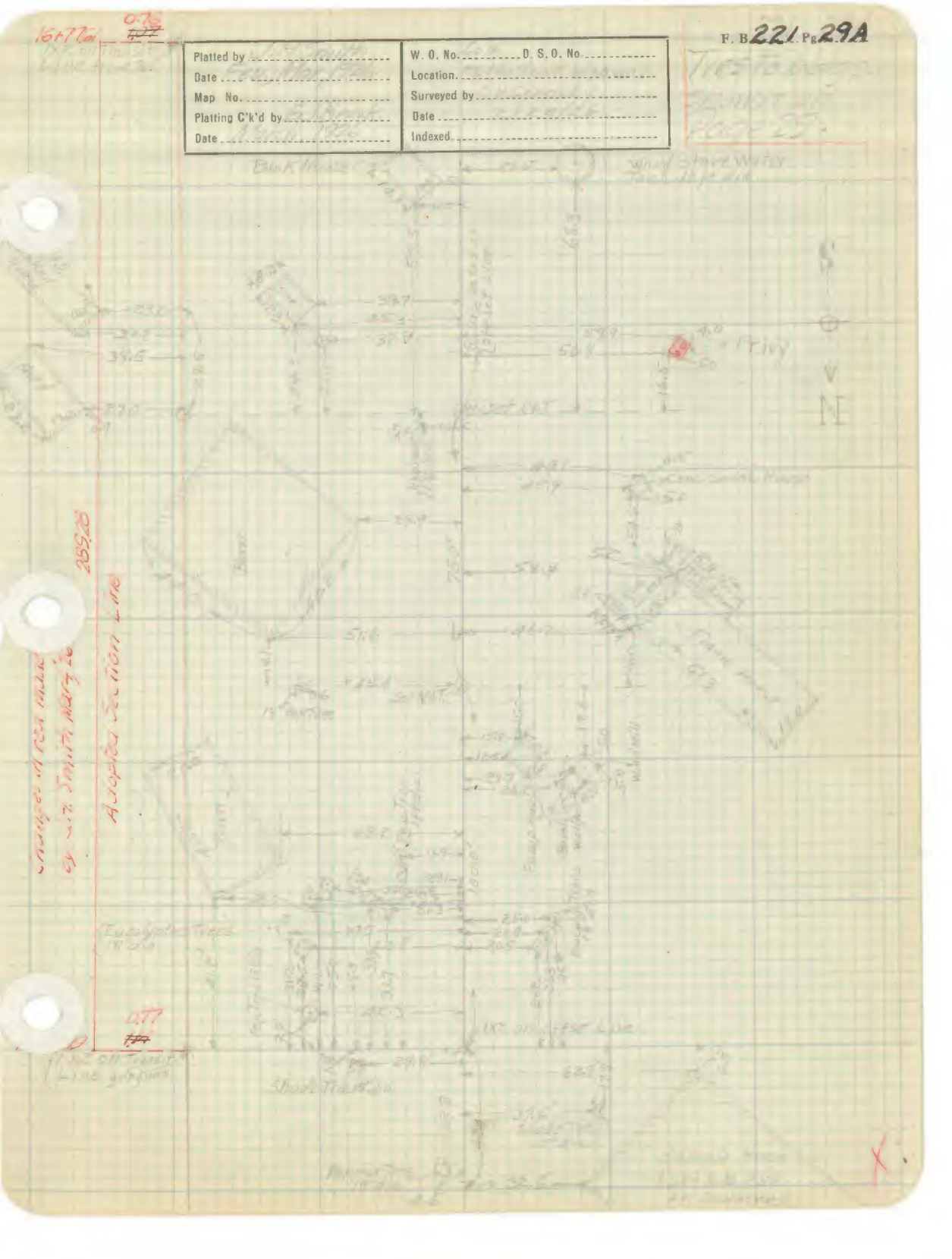

F. B.....Pg.....

F. B. 221 Pg. 30

Platted by	W. O. No. D. S. O. No.
Date	Location.
Map No.	Surveyed by
Platting C'k'd by	Date
Date	Indexed.

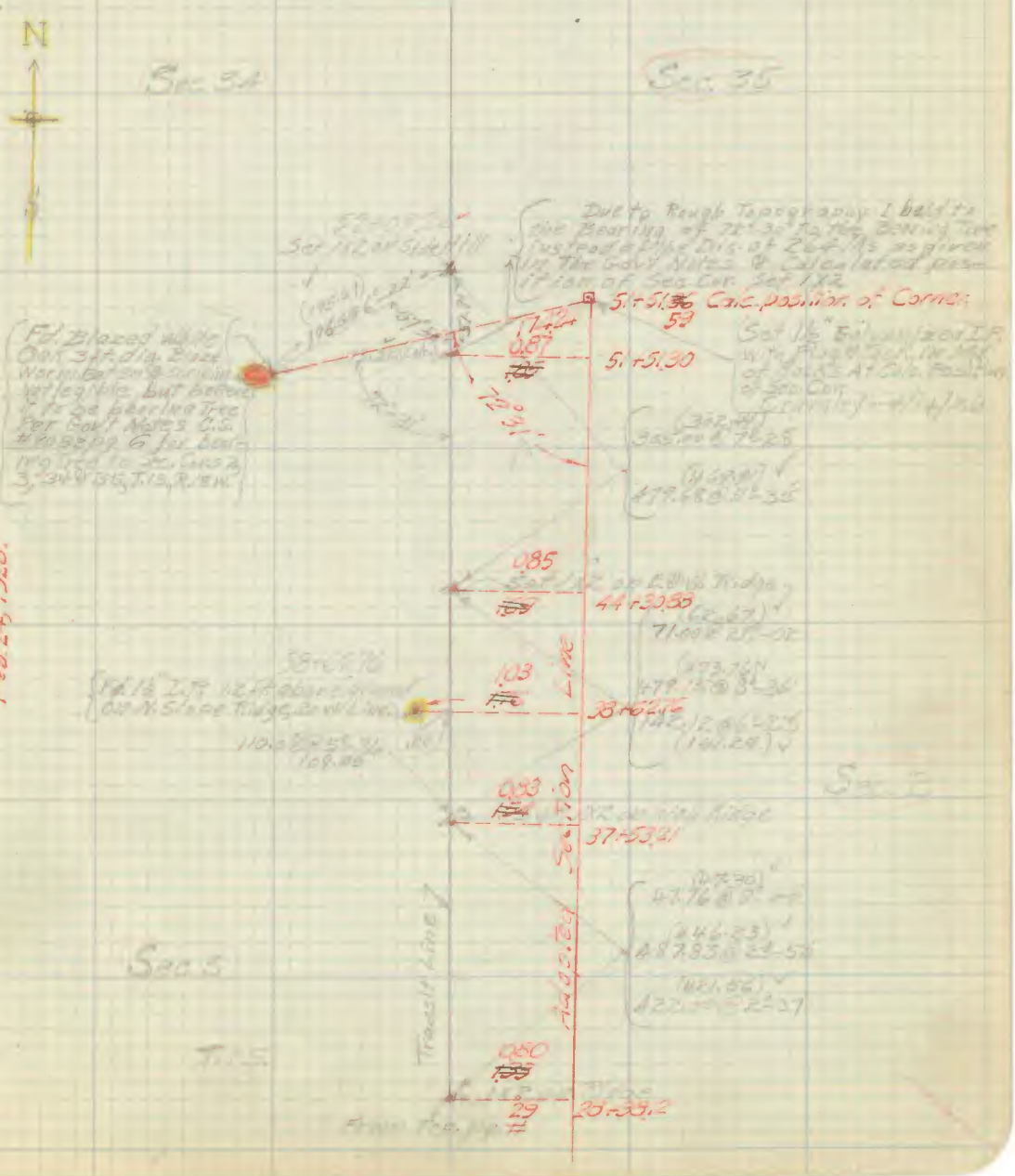

F. B. 221 Pg. 31

Section Line Between 3 & 34, T.1S. & T.1N., R.18 W. S.B.M.

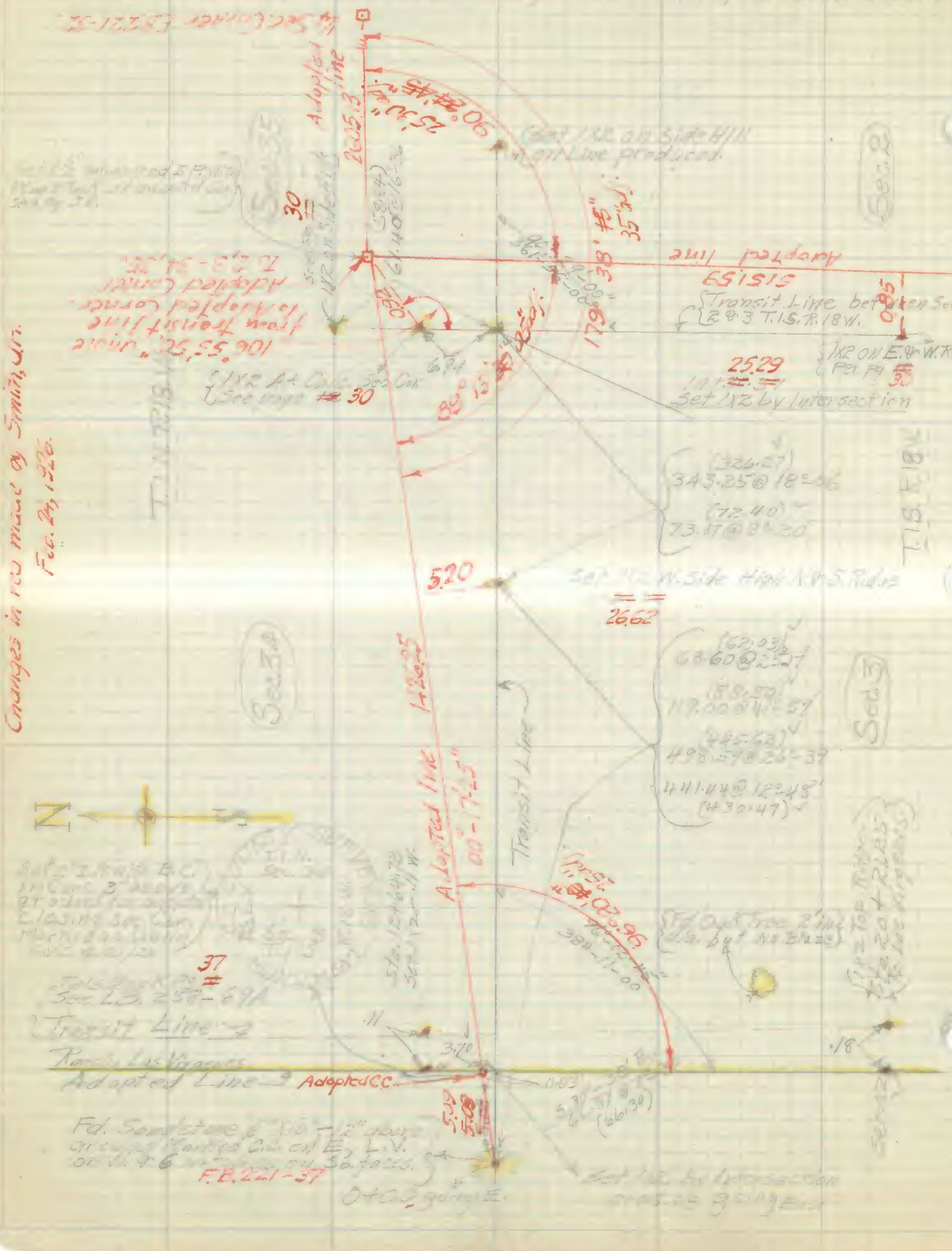

Platted by	W. O. No. D. S. O. No.
Date	Location
Map No.	Surveyed by
Platting C'k'd by	Date
Date	Indexed



F. B. 221 Pg. 33

Section Line Between Secs 34 & 35 T.1 N. R.18 W. S.B.M.

C.V. Crumley — Jan. 14, 1926

Changes in red made by J.N. Smith Feb. 24, 1926.

Platted by [illegible]	W. O. No. [illegible] D. S. O. No.
Date [illegible]	Location [illegible]
Map No.	Surveyed by C. V. Crumley
Platting C'k'd by [illegible]	Date Jan. 15, 1926
Date [illegible]	Indexed

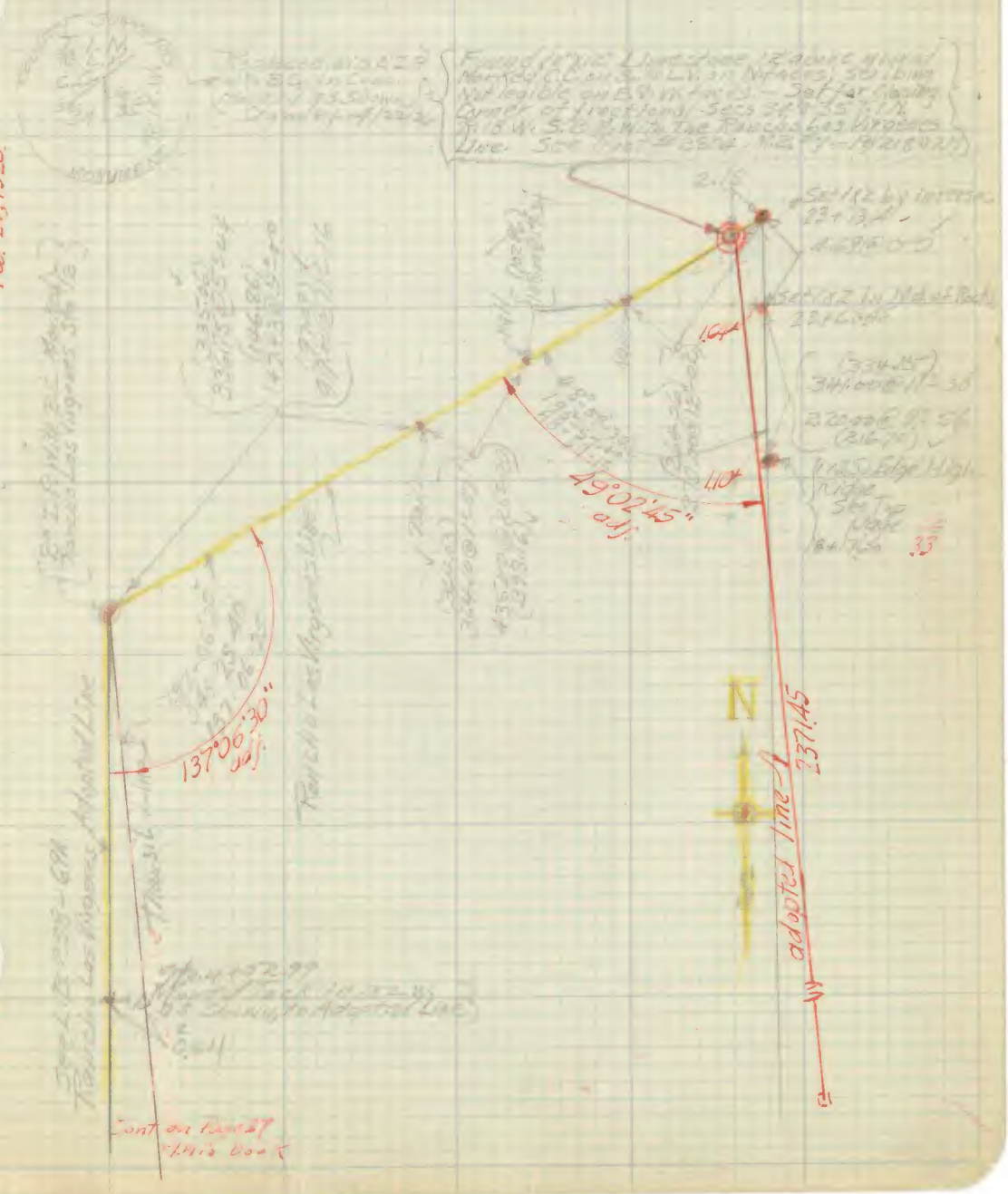

F. B. 221 Pg. 35

Halloca & Pacy 3/2-26

NORTH ON LINE BETWEEN STA. No 6 & No 5 RANCHO LAS VIRGENES

Changes in red made by J.H. Smith. March 16 1926.

Accepted Fence Line

Const better next pg.

14+55.33 Set 2x2 on top of rocky spur (No cap)

105.25 @ 7°04' = 104.95

13+50.85 Set 2x2 on top of rocky point (Scribed) Δ pt N°A

335.65 @ 12°50' = 378.70

9+72.18 Set 2x2 (Top of low spur)

94.76 @ 25°04' = 85.84

0.51

8+86.34 Fd 1/2" IP 1.33 E of line

Line spur 7+20.

333.81 @ 0°04' = 333.32

Line spur 6+30.

for & proposed location Metes and bounds see F.B. 222 - 79.

4+77.84 Set 10d Nail - top of spur (No side)

143.93 @ 7°00' = 142.36

3+34.48 Set 2x2 - top of spur (No side)

Accepted 2"x2" stake for line and distance Fd 2x2 - 1.12 E of line from Sta. 6 L.V. as per F.M. 15-136.

30.26 @ 23°41' = 27.63

Gk

2+61.43 Fd 1/2" IP 1.33 E of line

1.48

7077

333.15 @ 7°15' = 332.47

1.20

31.06 Set 10d Nail (Solder road)

50'

186.35 @ 2°00' B.C. in line 50' S of intersec. Marked 25 Sta. C.V.C. - 4/21/22

22.16

3.52

0+05.08 Set 10d Nail

0+00 Fd Nail + 1.34 Fd large Set 8 pin in blaze on N side of oak tree. Nail is about 1.2± West of center of tree but seems to be the accepted line pt.

STA. No 6 RANCHO LAS VIRGENES Fd 3" oak with blaze on N.E. The blaze is pointed out & its sentiment is unknown. C.S. 20 & 2 pg 17.

Fd large Set 8 pin in center of stump for line & Sta. No 7

F.B. 222 - 77 P.I. 215

W.C.

To L.V. Sta. 6

Mill Hwy. R.O.W.

F. B. 221 Pg. 36

Platted by [illegible]	W. O. No. [illegible] D. S. O. No.
Date [illegible]	Location. [illegible]
Map No.	Surveyed by [illegible]
Platting C'k'd by [illegible]	Date [illegible]
Date [illegible]	Indexed.

— Div #6 —

W.S. 43 D-3

100.23 @ 4°11' = 100.02

To Farmright on ridge

Set 1x2 – 29+30.32

Δ 4°8' –

245.47 @ 10°09' = 241.63

Set 1x2 – 22+48.72

205.28 @ 0°00'

Set 2x2

407.60 @ 0°00'

Base = 50+57.62

(69-15-30
277-02-30
63-15-30)

(85-53-00
275-31-20
29-52-52
93-52-30)

Note This & tined in SW

8°

20+49.39 Fd 2" IP with BC Stamped
Reset to Leg Pipe Line, Sta N°5 - Sta N°28C9

20+42.32 Fd Sandstone rock 8"x12" - 8" above grade marked L.N.5 on North Face which:
A sycamore 9" diam bears West 7.00' &
A walnut 4" diam bears South 5.50'
Both trees marked L.N.5 & Surveyed Records

Calculated for line

Calc. 1139.47

SEC. 5

Fd 2x2 .35 East of line 1394.20

86-07-10
69-15-35
34-37-15
180-00-00

35.3.80 @ 16°36' = 37.60

Set nail in rock edge

150

16+98.12 Fd Sandstone rock 12"x8" of base & 4" at top, 18" long, standing up edge of rock in a road cut 4" East on short face marked L.N.5 on East with 6 notches on South. The L.N.5 on West side & Sec. 5 is so more nearly that the notches which are quite old. No stay marks or stakes are able. Set nail in top of rock 1.75' East of line. Rock not very solid. C.S. 9882-8

Set nail in rock edge

Because of rock & to a large gate Lot back 50' 14+40 & 14+30 U on forced to produce line ahead and bang it in & get it so the angulation - [illegible]

(21-37-15
33-29-00
141-37-15)

14+55.32 Set 2x2

Sec. 32

Adopted Bench Line

19+50.03 Set 2x2 Δ 7°4

Cant from Jap pg. 35/11

Changes in red made by J. H. Smith, Marcell's Rec.

∴ 00°00'15"

F. B. 221 Pg. ~~10~~ 37

Div. #5

Survey of Rancho Las Virgenes Line from Sta. #12 to Sta. #11.

C. V. Crumley
M. Hayes
J. A. Willis
F. J. McNeal

12/21/25

See L. B. 258-69A & 70A
950 - Same Survey

Continued Top Page 38

WS 90/A-3

Platted by [illegible]	W. O. No. [illegible] D. S. O. No.
Date [illegible]	Location. Mulholland Highway
Map No.	Surveyed by C. V. Crawley
Platting C'k'd by [illegible]	Date 12/21-22/25
Date [illegible]	Indexed.

F. B. 221 Pg. 38-A

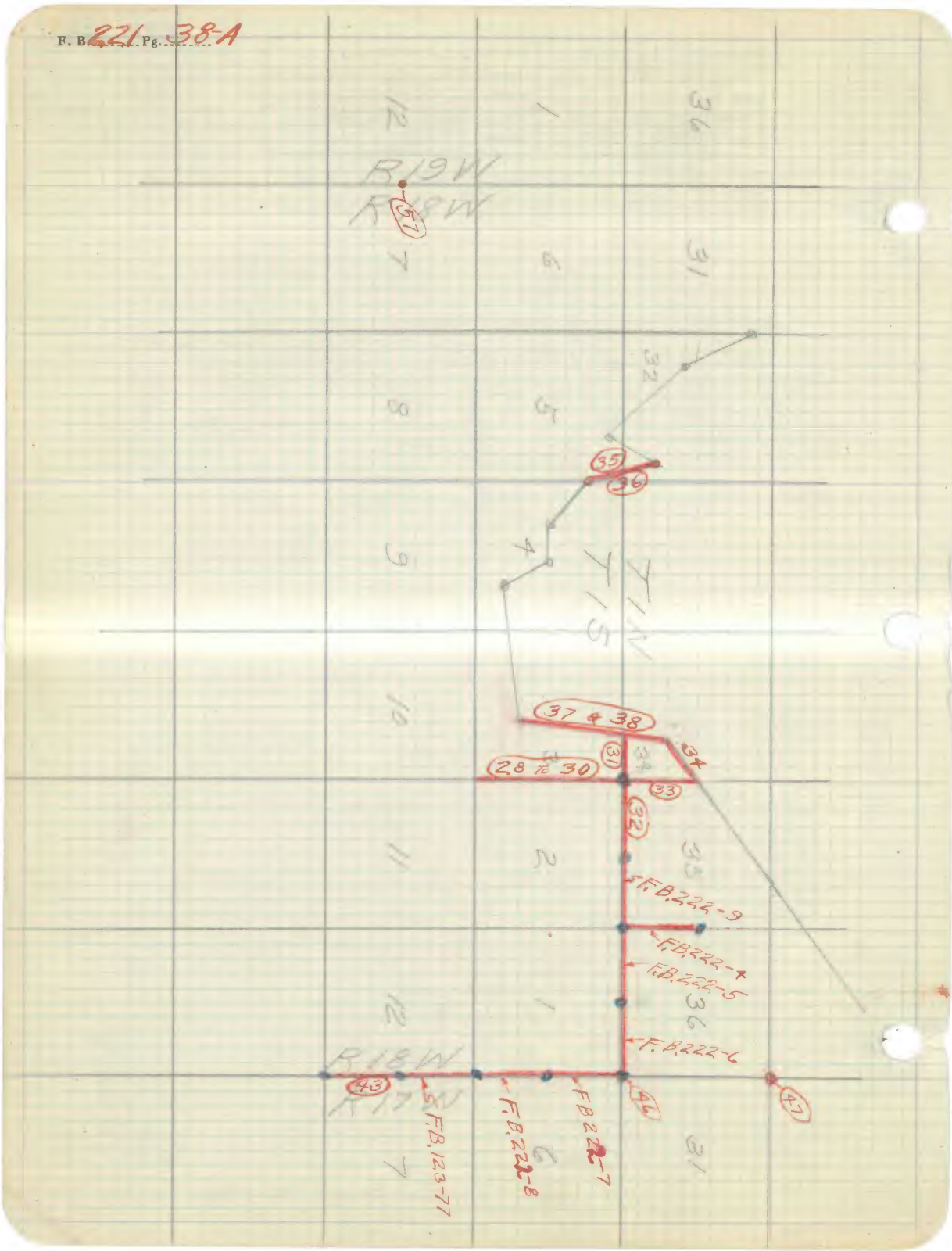

R19W
R18W
57
35
36
37 & 38
28 to 30
31
33
32
34
F.B.222-9
F.B.222-4
F.B.222-5
F.B.222-6
R18W
R17W
43
46
47
F.B.123-77
F.B.222-8
F.B.222-7

Platted by J.H. Smith	W. O. No. [illegible] D. S. O. No.
Date Feb. [illegible] 1926	Location Milling land Drive
Map No.	Surveyed by J.H. Ott
Platting C'k'd by E. Brook	Date 12-1-25
Date March 1926	Indexed

F. B. 221 Pg. 39

Copied from original notes in L.B. 256-1, by J.H. Smith, 3-1-26

Note: all points shown as -set-, have been destroyed 12-4-25 - W.M. Holmes (over)

(Cont. on page 40)

Set 1"x2" = 26+46

2425

1225

26°30'

74°10'

Nail in 6" oak

674 @ 6°32' = 666'

1237 @ 3°17' = 1235

Nail in 5" oak

Set 1"x2" = 19+82

N 88°50' W (Van 16°10')

865 @ 8°37' = 848'

Set 1"x2" = 11+34

1137 @ 2°51' = 1134'

7 6

Fd. 4"x4" Post 2' high firmly in ground marking(s) have been burned off. Found sandstone rock 6"x8" on S. side post flush with ground marked with 5 notches on S.E.

8 5

Copied from original
notes in LB 256-2,
by J.H. Smith - 3-1-26



Platted by J.H. Smith	W. O. No. [illegible] D. S. O. No.
Date Feb. Mar. 1926	Location [illegible]
Map No.	Surveyed by [illegible]
Platting C'k'd by [illegible]	Date [illegible]
Date March 1926	Indexed

Copied from original notes in L.B. 256-3, by J.H. Smith - 3-1-26

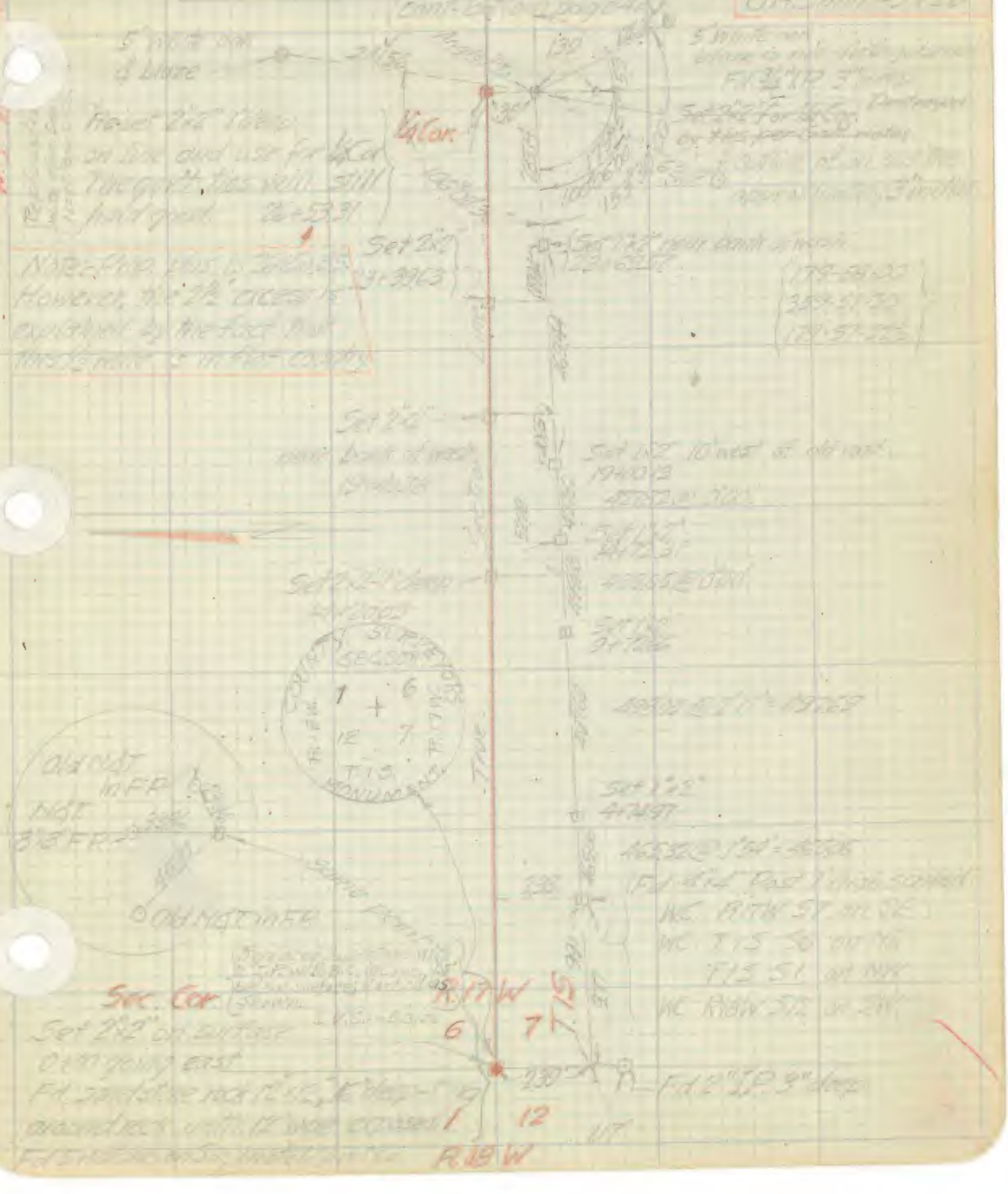

F. B. 221 Pg. 42

Copied from original in L.B. 256-A, by J.H. Smith 3-1-26

R 17 W

5 8

Sec. Cor 53+09.01

Fd 4"x4" Post 2' high set firmly in ground. Markings are indistinguishable account of fire. Fd. 6"x8" sandstone rock, flush with ground, marked with 5 notches on S.E. Rock is on S.o. side of post at base. A live oak bears about 5.46°E approximately 50' distant. Could find no blaze or markings. Believe the original has been burned and that this is second growth - WMH 12-5-25

6 7

T 15

Replaced 4"x4" Post as 2" I.P. with B.C. in Conc. Marked as shown. C.V. Crumley - 5/3/26

113263

37503 @ 12°0' = 36691
34711 @ 4°10' = 34617
41960 @ 0°00' = 41960
113263

Set 1"x2" top of ridge 41+76.38

True Section Line

24888 @ 10°42' = 24446
12012 @ 18°26' = 11396
5002 @ 5°15' = 49852
17302 @ 15°42' = 16897
50000 @ 3°15' = 49919
153307

Replaced 2"x2" with S.W. in Top, in Conc. C.V.C. 4/24/26

1/4 Cor

Set 2"x2" 26+53.31

2"x2" (destroyed) (angle point)

Cont from page 41

Platted by	W. O. No. D. S. O. No.
Date	Location.
Map No.	Surveyed by
Platting C'k'd by	Date
Date	Indexed.

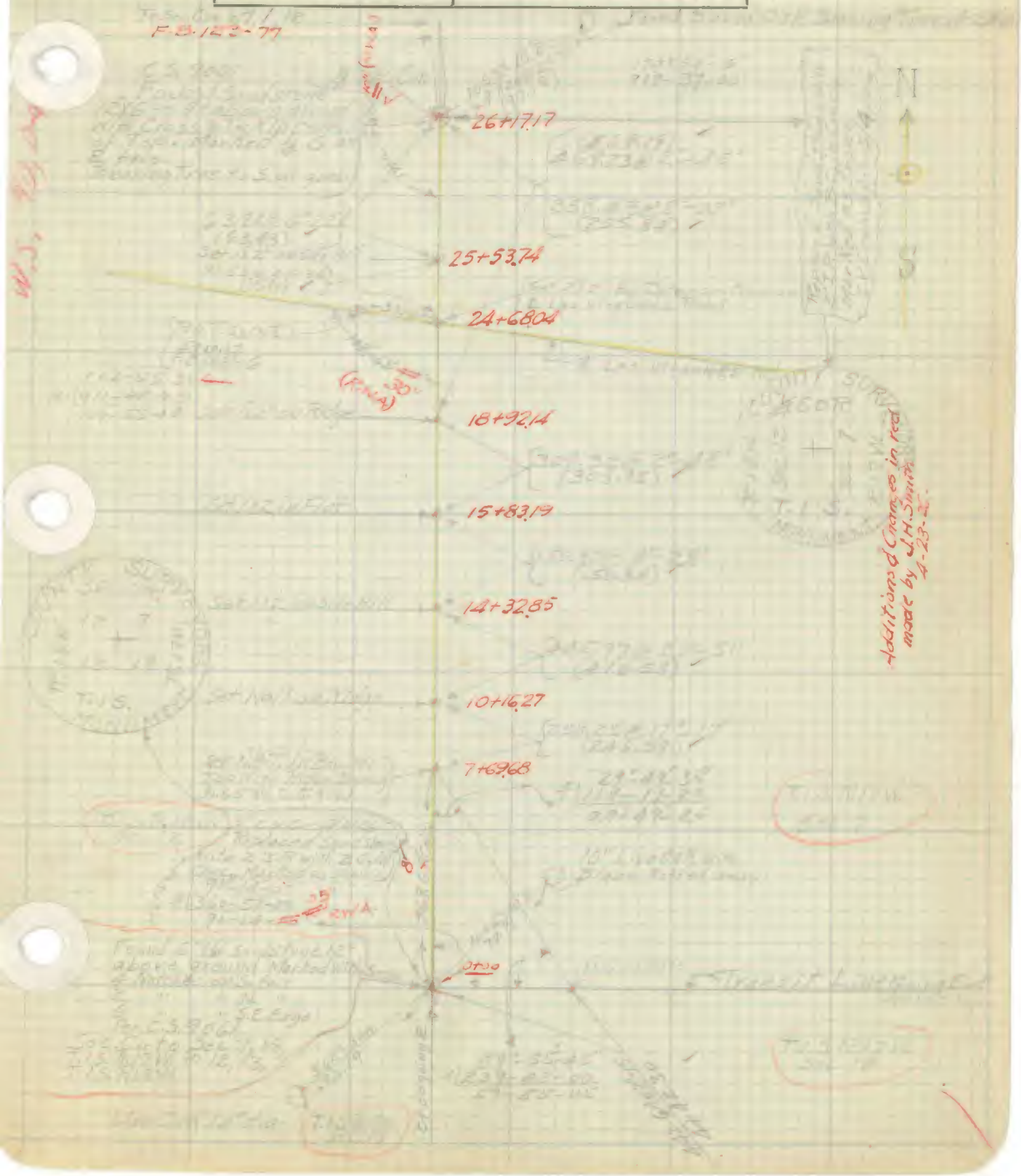


23+04.93
18+19.53
15+76.55
10+07.39
8+43.27
00°09'05"
R.W.A.
Additions & Changes in red made by J.H. Smith. 1-23-26

F. B. 221 Pg. 45

Platted by	W. O. No. D. S. O. No.
Date	Location
Map No.	Surveyed by
Platting C'k'd by	Date
Date	Indexed

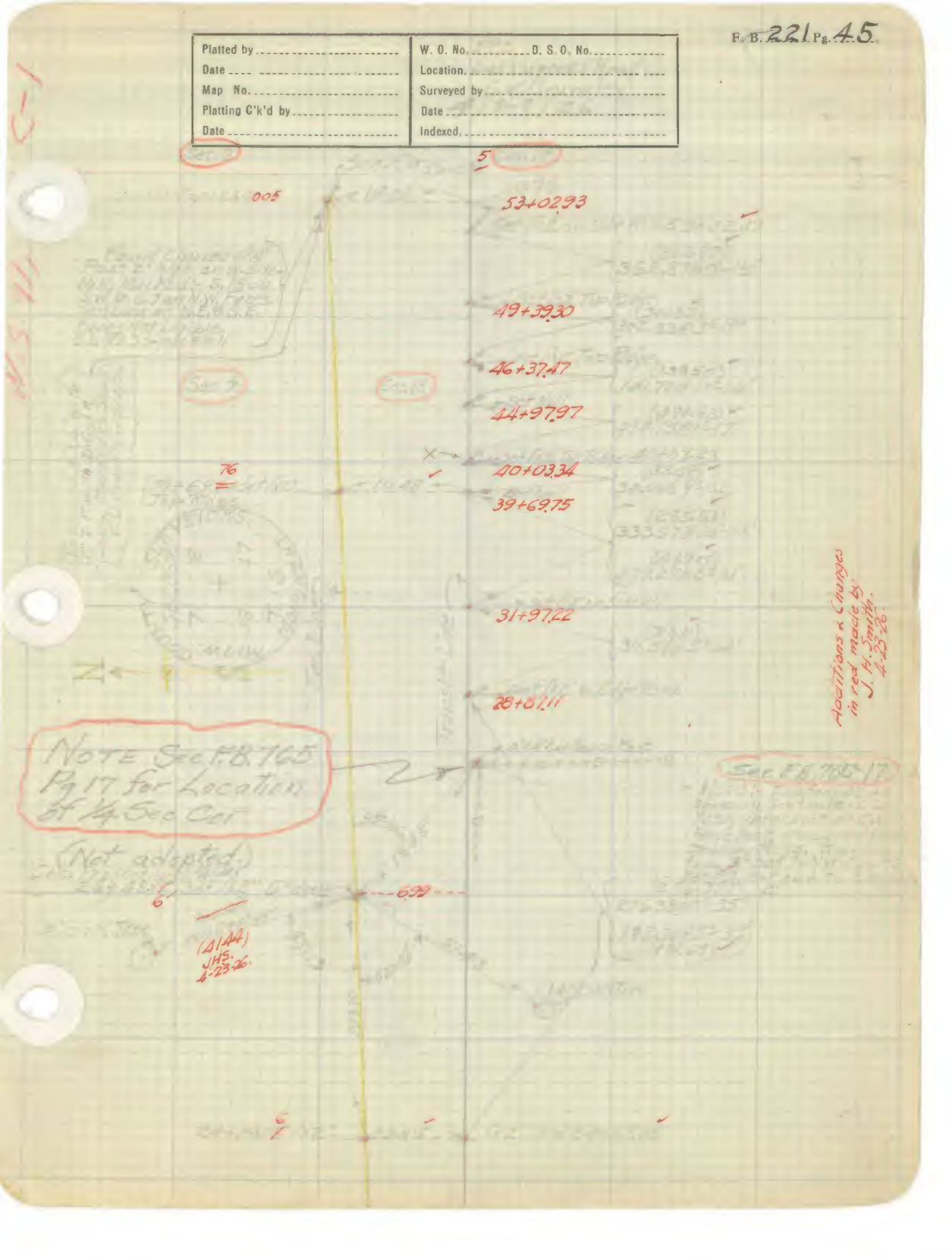

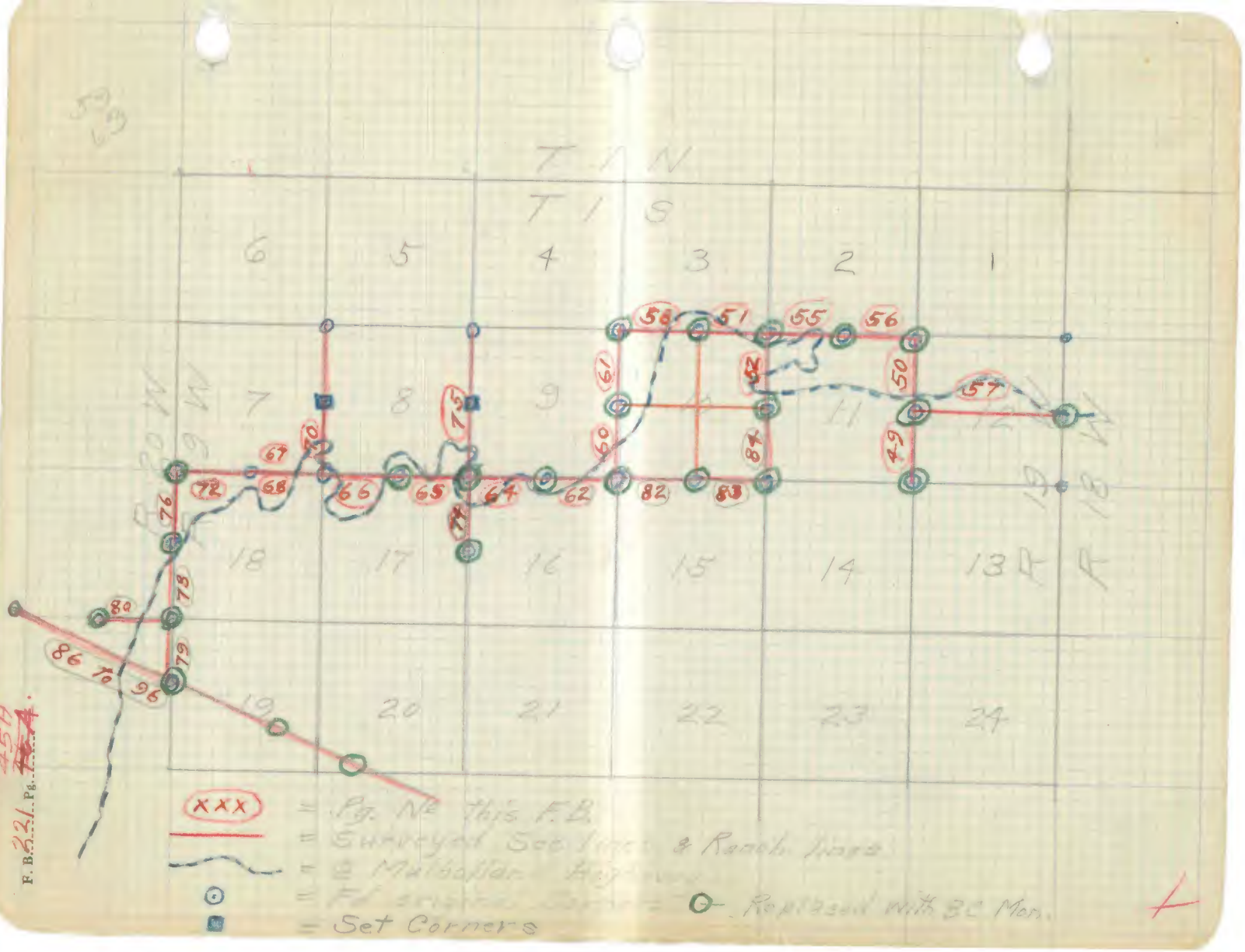
T 1 N
T 1 S
6
5
4
3
2
1
7
8
9
11
12
18
17
16
15
14
13
19
20
21
22
23
24
R 20 W
R 19 W
R 18 W
58
51
55
56
61
52
50
57
75
70
67
60
84
49
72
68
66
65
64
62
82
83
76
74
78
80
79
86
96
XXX = Pg. No this F.B.
= Surveyed Sec lines & Ranch lines
= Set Corners
Replaced with BC Mon.
F. B. 221 Pg. 45A

F. B. 221 Pg. 46

Platted by	W. O. No. D. S. O. No.
Date	Location
Map No.	Surveyed by
Platting C'k'd by	Date
Date	Indexed

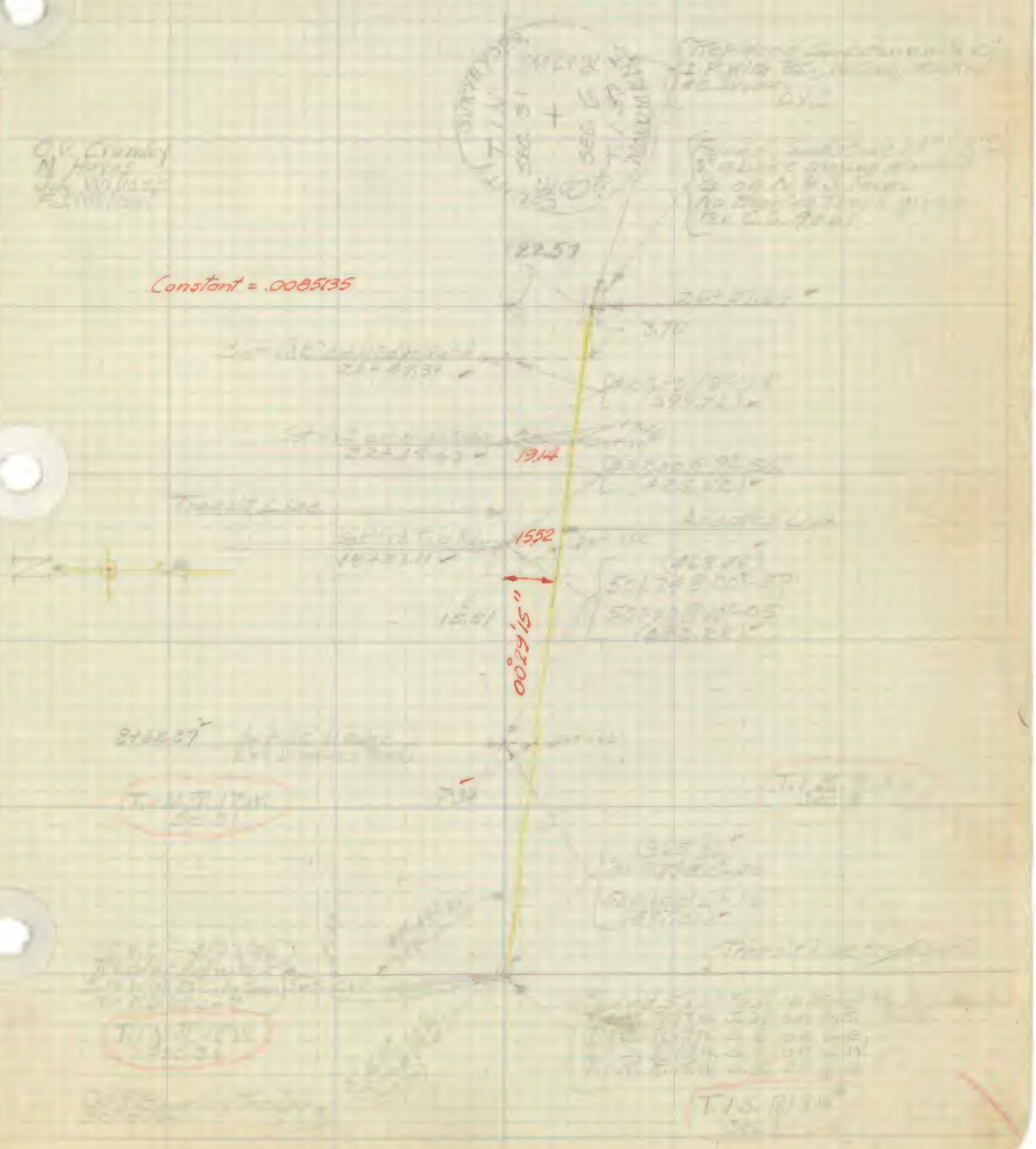

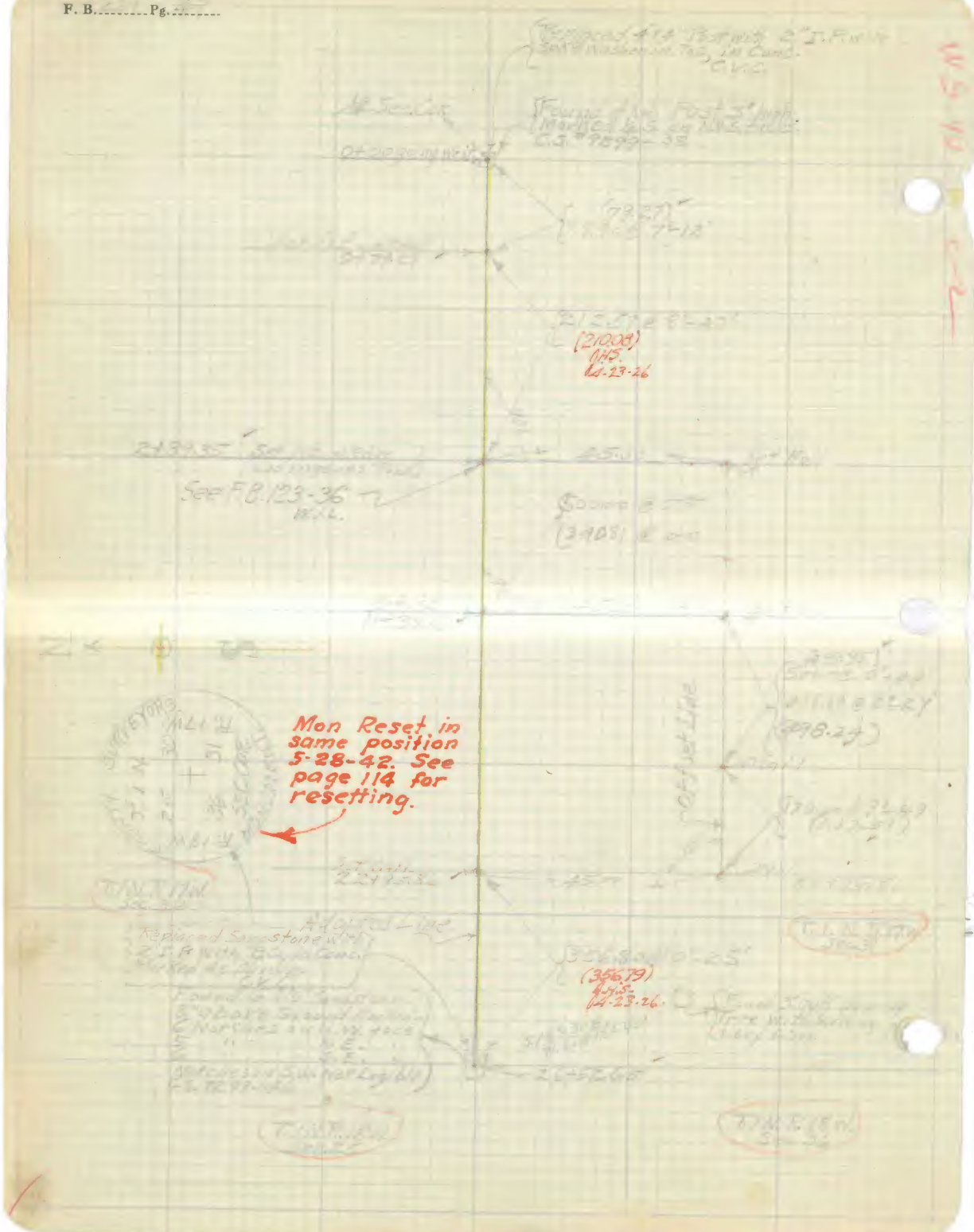
(210.08)
J.H.S.
4-23-26
See F.B. 123-36
W.L.
Mon Reset in same position 5-28-42. See page 114 for resetting.
(356.79)
J.H.S.
4-23-26

F. B. 221 Pg. 48

Platted by	W. O. No. D. S. O. No.
Date	Location
Map No.	Surveyed by
Platting C'k'd by	Date
Date	Indexed

INDEX TO SEC. LINES

DIV. #7.

T1S R19W

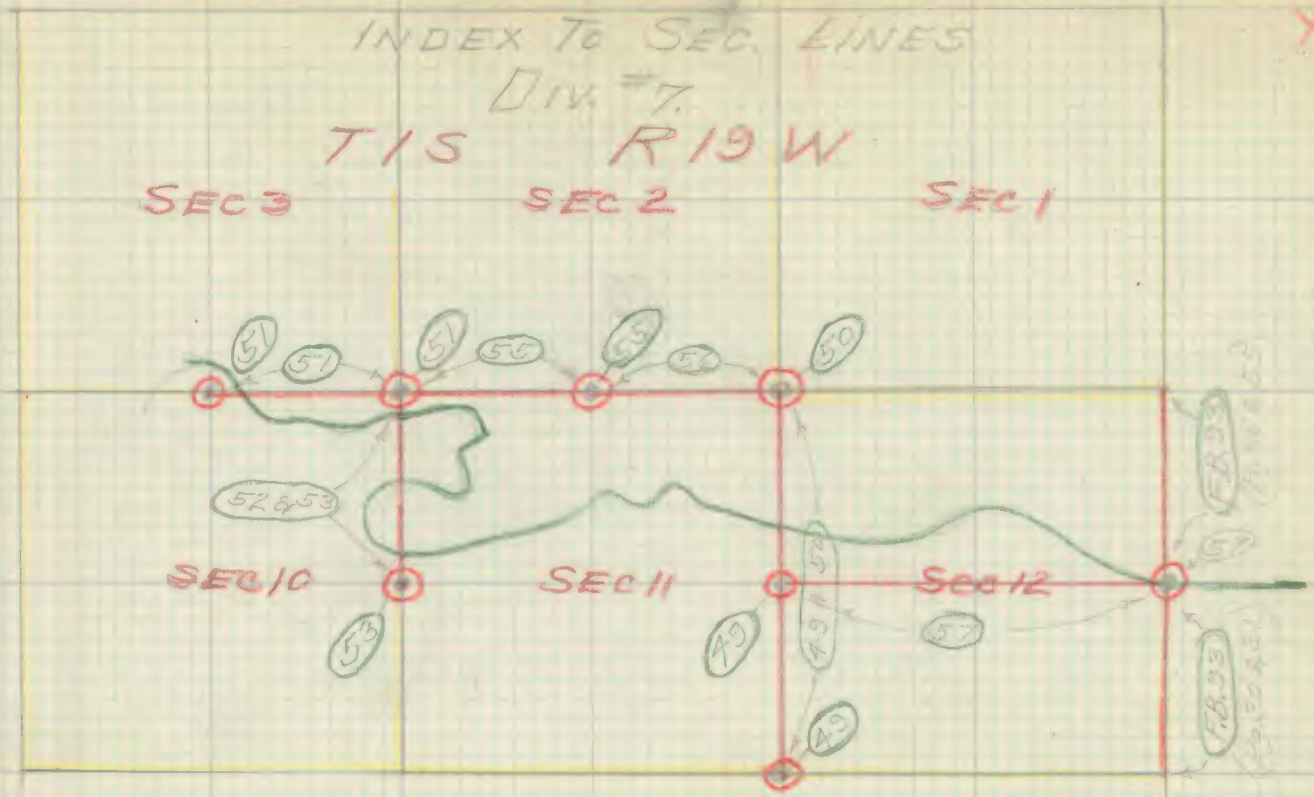

Surveyed Sec lines & Mulholland Drive

Fd original Cor

Pg. No. This F.B.

Holmes Apr - 1926

Corrections made by J.H. Smith 4-27-26.

North on true line between Sec 11 & 12 T.1S R19W

To bottom next pg

Set 1/2 33+ ~~48.26~~ ~~49.81~~ 48.26

Bottom Cedar

COUNTY SURVEYORS R19W Sec 11 ¼ Cor + Sec 12 T.1S MONUMENT

Sec 12

Sec 11

Set 1/2 26+ ~~97.15~~ 95.60

81.15 @ 7-00 = 80.63

Fence cor 26+15.00 15.23 ~~16.18~~

Set 1/2 on west side of sandstone on line 26+ ~~16.62~~ 15.07 Fd + on Nail

Fd sandstone 12x12 [illegible] outside [illegible] 1/4 [illegible] Note: The cross on rock is not original & is 55' east of line. Set 1/2 on rock on line

W.S. 93, 1X-4

1/4 Cor

Replaced with 2" IP in conc. BC Marked as above L.S. Hammond [illegible]

Set 1/2 on Ridge 17+ 83.21

instead of 1-17

177.79 @ 6-40 = 176.57
379.48 @ 0-01 = 379.48
198.00 @ 7-17 = ~~197.95~~ 196.40
159.92 @ 0-00 = 159.92
~~913.94~~ 912.39

T.1S

R19W

447.20 @ 7-15 = 441.39
431.00 @ 11-47 = 421.92
259.53 @ 7-19 = 257.42
1120.73

Set 1/2 on Ridge 6+ 62.48

411.72 @ 9-37 = (405.94)

Sec 11

Sec 12

Fd 2x2 stake 7.43 west line 2+56.19

Set 1/2 on line 2+56.54

Replaced with 2" IP BC Marked as above L.S. Hammond [illegible]

289.44 @ 27-35 = (256.59)

Sec Cor.

Fd sandstone 12x10 set 16 out of ground marked with 4 notches on south 1 [illegible] east

Mound of rocks 2 [illegible] 1/2 high 4 West sandstone

COUNTY SURVEYORS R19W Sec 11 + 12 14 13 Cor T1S MONUMENT

Sec 14

Sec 13.

Platted by [illegible]	W. O. No. [illegible] D. S. O. No.
Date July 1926	Location
Map No.	Surveyed by [illegible]
Platting C'k'd by	Date [illegible]
Date	Indexed

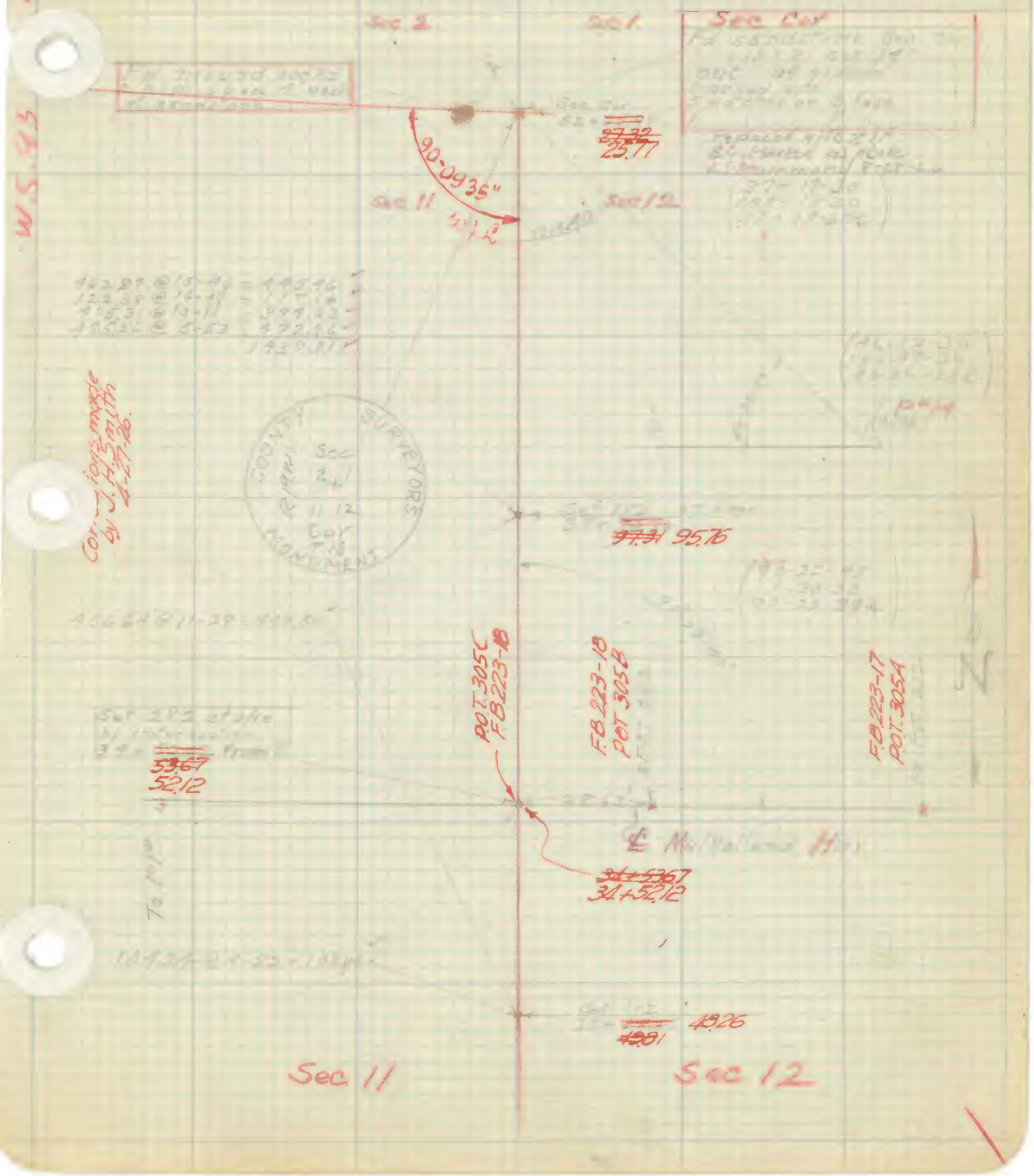

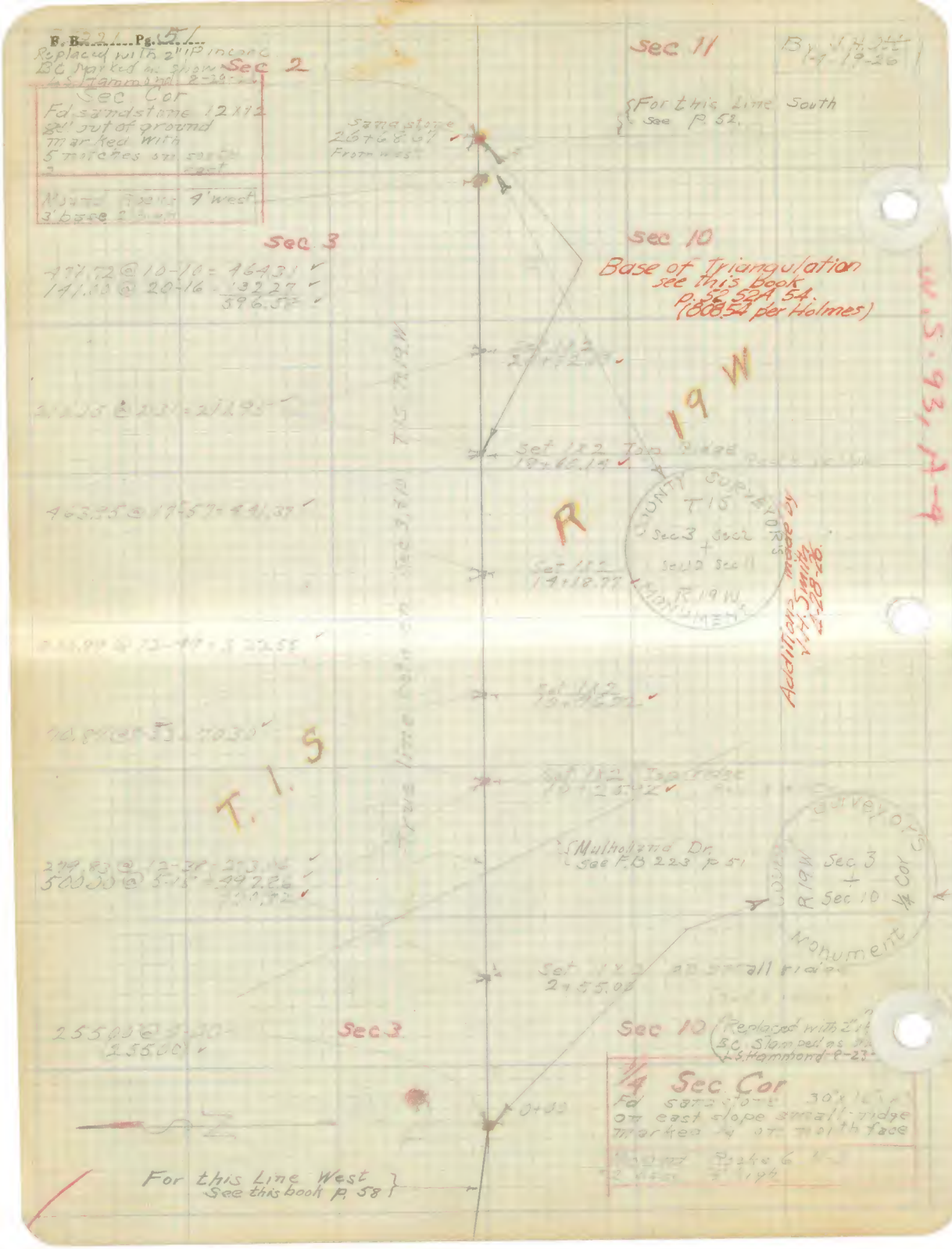

F.B. 221 Pg. 51
Replaced with 2" IP in conc
BC Marked as shown
L.S. Hammond 8-29-
Sec 2
Sec Cor
Fd sandstone 12x12
8" out of ground
marked with
5 notches on south
2 east
Mound Rocks 4' west
3' base
Sec 11
For this Line South
see P. 52.
Sandstone
26+68.67
From west
Sec 3
Sec 10
Base of Triangulation
see this book
P. 52 52A 54.
(808.54 per Holmes)
477.72 @ 10-10 = 464.31
141.00 @ 20-16 = 132.27
596.58
Set 1x2
Set 1x2 Top Ridge
19+65.14
463.95 @ 17-57 = 441.37
Set 1x2
14+18.77
Set 1x2
Set 1x2 Top ridge
Mulholland Dr.
see F.B 223 p 51
279.83 @ 12-38 = 273.06
500.00 @ 5-15 = 492.26
Set 1x2 on small ridge
2+55.00
255.00 @ 5-30
255.00
Sec 3
Sec 10
Replaced with 2" IP
BC Stamped as shown
L.S. Hammond 8-23-
1/4 Sec Cor
Fd sandstone 30"x16"x
on east slope small ridge
marked 1/4 on north face
Mound Rocks 6
2 west
For this Line West
See this book p. 58
True line both on Sec 3 & 10
T.1.S
R 19 W
T.1.S
R 19 W
COUNTY SURVEYOR'S MONUMENT
T.1.S
Sec 3
Sec 2
Sec 10
Sec 11
R 19 W
Additions made by
J.H. Smith
4-28-26
W.S. 93, A-4

Platted by	W. O. No. ___ D. S. O. No. ___
Date	Location. Mulholland Dr
Map No.	Surveyed by
Platting C'k'd by	Date Apr. 1922
Date	Indexed.

F. B. 221 Pg. 153

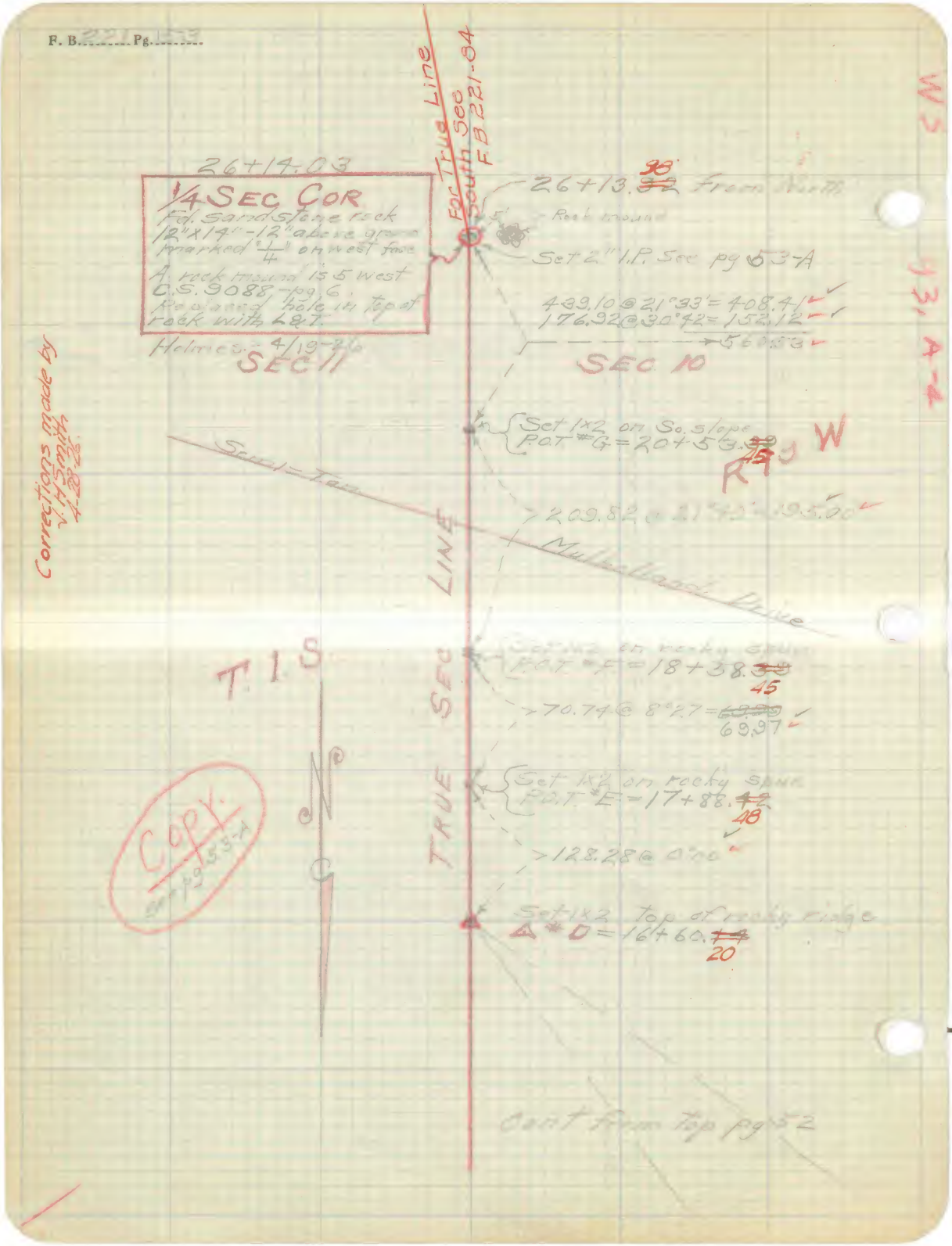

26+14.03
1/4 SEC COR
Fd. sandstone rock
12"x14"-12" above ground
marked "1/4" on west face
A rock mound is 5 west
C.S. 9088 - pg 6.
Replaced hole in top of rock with L&T.
Holmes - 4/19-26
SEC 11
For True Line
South Sec
F.B. 221-84
26+13.98 from North
Rock mound
Set 2" I.P. See pg 53-A
439.10 @ 21°33' = 408.41
176.92 @ 30°42' = 152.12
560.53
SEC 10
Set 1x2 on So. slope
P.O.T. #G = 20+53.45
R 19 W
209.82 @ 21°40' = 195.00
Mulholland Drive
Set 1x2 on rocky spur
P.O.T. #F = 18+38.45
70.74 @ 8°27' = 69.97
Set 1x2 on rocky spur
P.O.T. #E = 17+88.48
128.28 @ 0°00'
Set 1x2 top of rocky ridge
Δ #D = 16+60.20
Cont from top pg 52
TRUE SEC LINE
T 1 S
N
Corrections made by J.H. Smith 4-28-26
Copy. see pg 53-A

F. B. 221 Pg. 52 A

Platted by	W. O. No. 604 O. S. O. No.
Date	Location. Mulholland Dr.
Map No.	Surveyed by Holmes
Platting C'k'd by	Date Apr. 1926
Date	Indexed.

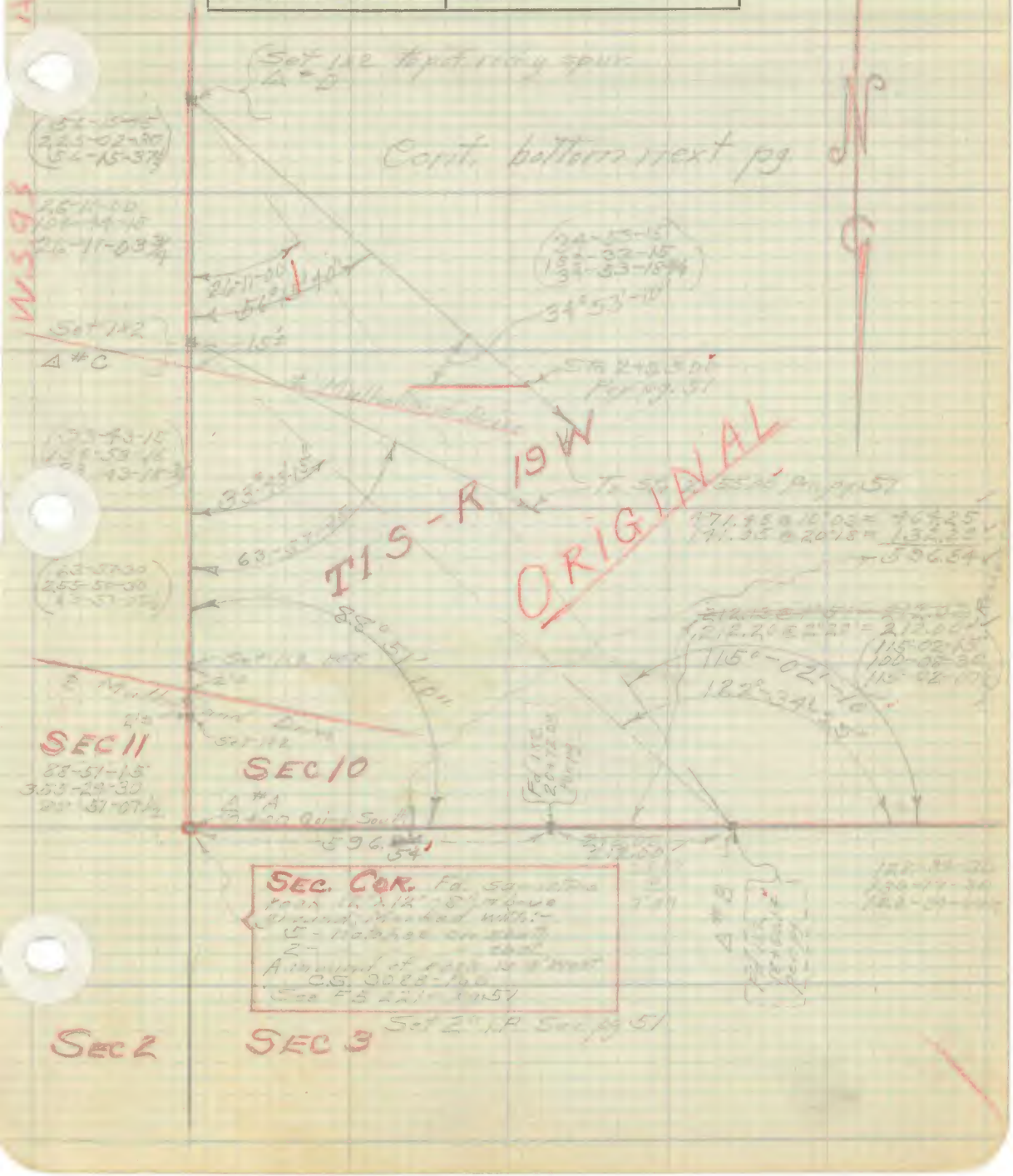

F. B. 221 Pg. 53-A

W593

A-4

Additions made by V. H. Smith 4-28-26

COUNTY SURVEYOR'S
1/4 COR
R19W
Sec 10
Sec 11
T1S
MONUMENT

1/4 SEC COR. Fd. Sandstone rock, 12" x 14" 12" above ground, marked "1/4" on west face. A mound of rock bears west 5' dist. Replaced drill hole in rock with head & tack.

Replaced with 2" I.P. B.C. marked as shown. L.S. Hammond 6-4-26

26+13.98

439.10 @ 21°33' = 408.41
176.92 @ 30°42' = 152.12
560.53

SEC 11

SEC 10

20+53.45
Set 1x2 on So. Slope. P.O.T. #G

Mulholland Drive

Semi-Trap

209.82 @ 21°46' = 195.00

R 19 W

ORIGINAL

18+58.45
Set 1x2 on rocky spur P.O.T. #F.

70.74 @ 8°27' = ~~69.99~~ 69.97

T 1 S

17+88.43
Set 1x2 on rock spur P.O.T. #E

128.28 @ 0°00'

N

A #D
16+60.20

To Sec Cor

Cont from Tp. of Freeze

F. B. 221 Pg. 54.

Platted by	W. O. No. D. S. O. No.
Date	Location
Map No.	Surveyed by
Platting C'k'd by	Date
Date	Indexed

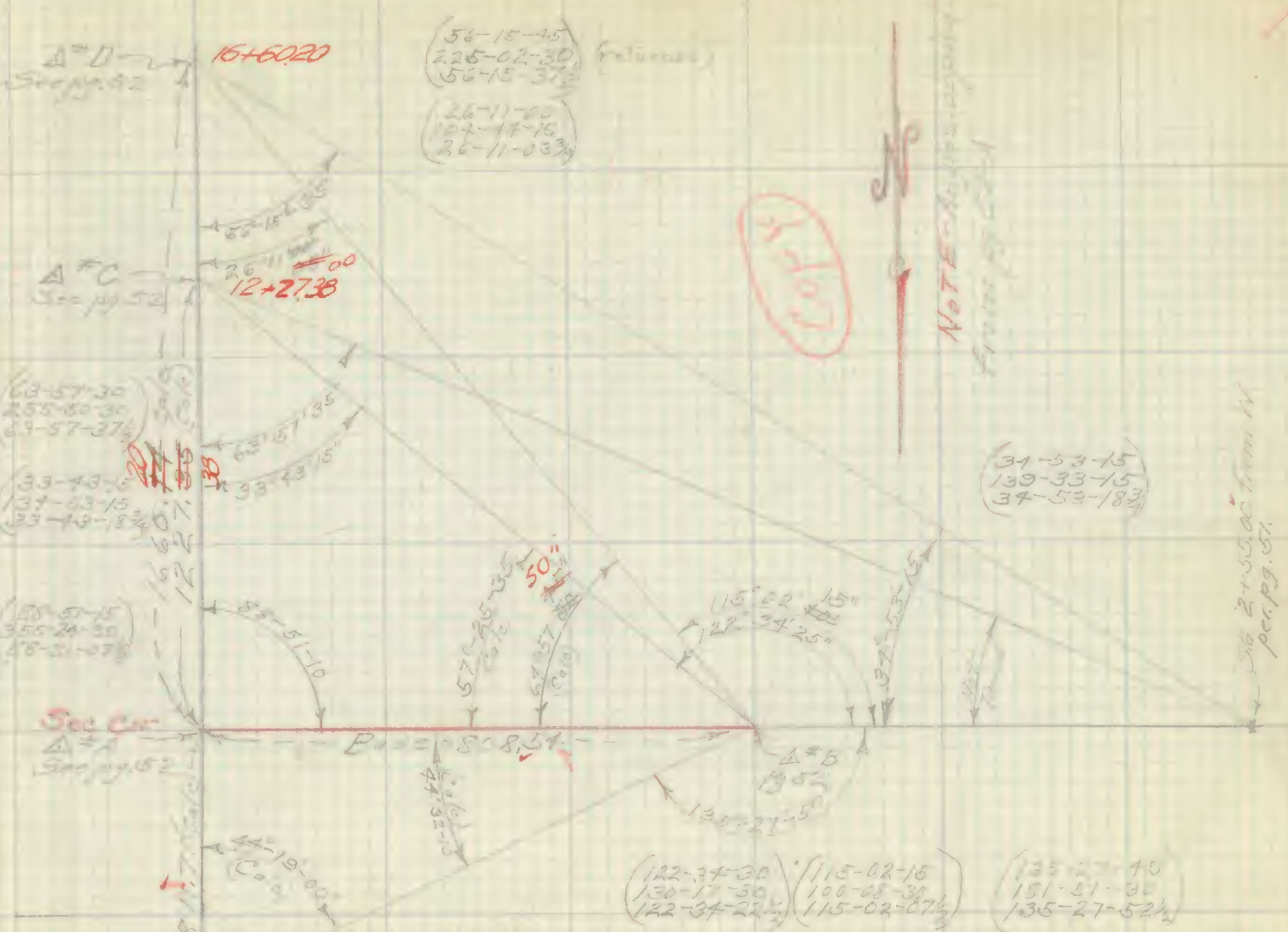

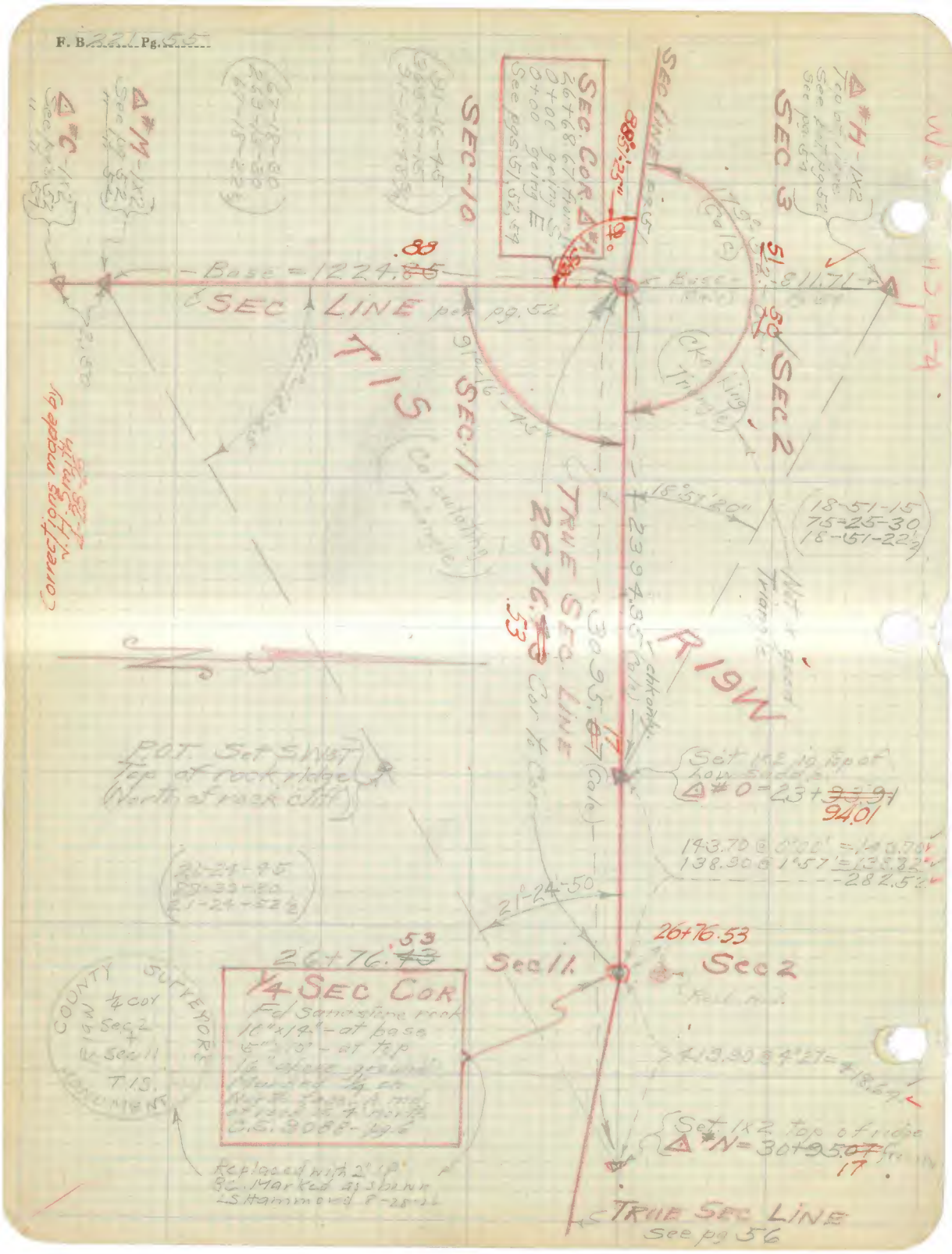
F. B. 221 Pg. 55
SEC. COR. Δ#A
26+68.67 from
0+00 going S
0+00 going E
See pgs. 51, 52, 54
SEC-10
SEC 3
SEC 2
SEC 11
SEC LINE per pg. 52
Base = 1224.88
Base = 811.71
T 1 S
TRUE SEC. LINE
2676.53 Cor to Cor
R 19 W
Corrections made by
Δ#H-1x2
Δ#M-1x2
Δ#C-1x2
18-51-15
75-25-30
18-51-22½
Set 1x2 in top of low saddle
Δ#O = 23+94.01
143.70 @ 0°00' = 143.70
138.90 @ 1°57' = 138.82
282.52
21°-24-50
26+76.53
Sec 11.
Sec 2
1/4 SEC COR
Fd sandstone rock
10"x14" - at base
5"x10" - at top
16" above ground
Marked 1/4 on
North face. A mid
of rock is 4' north
C.S. 3088 - pg. 6
COUNTY SURVEYORS
1/4 cor
Sec 2
Sec 11
T.1S.
MONUMENT
Replaced with 2" IP
BC. Marked as shown
LS Hammond 8-28-22
413.90 @ 4°27' = 418.64
Set 1x2 top of ridge
Δ#N = 30+95.17
TRUE SEC LINE
See pg 56

F. B. 221 Pg. 56

Platted by	W. O. No. 604 D. S. O. No.
Date	Location. Mulholland Dr
Map No.	Surveyed by Holmes
Platting C'k'd by	Date Apr-1926
Date	Indexed.

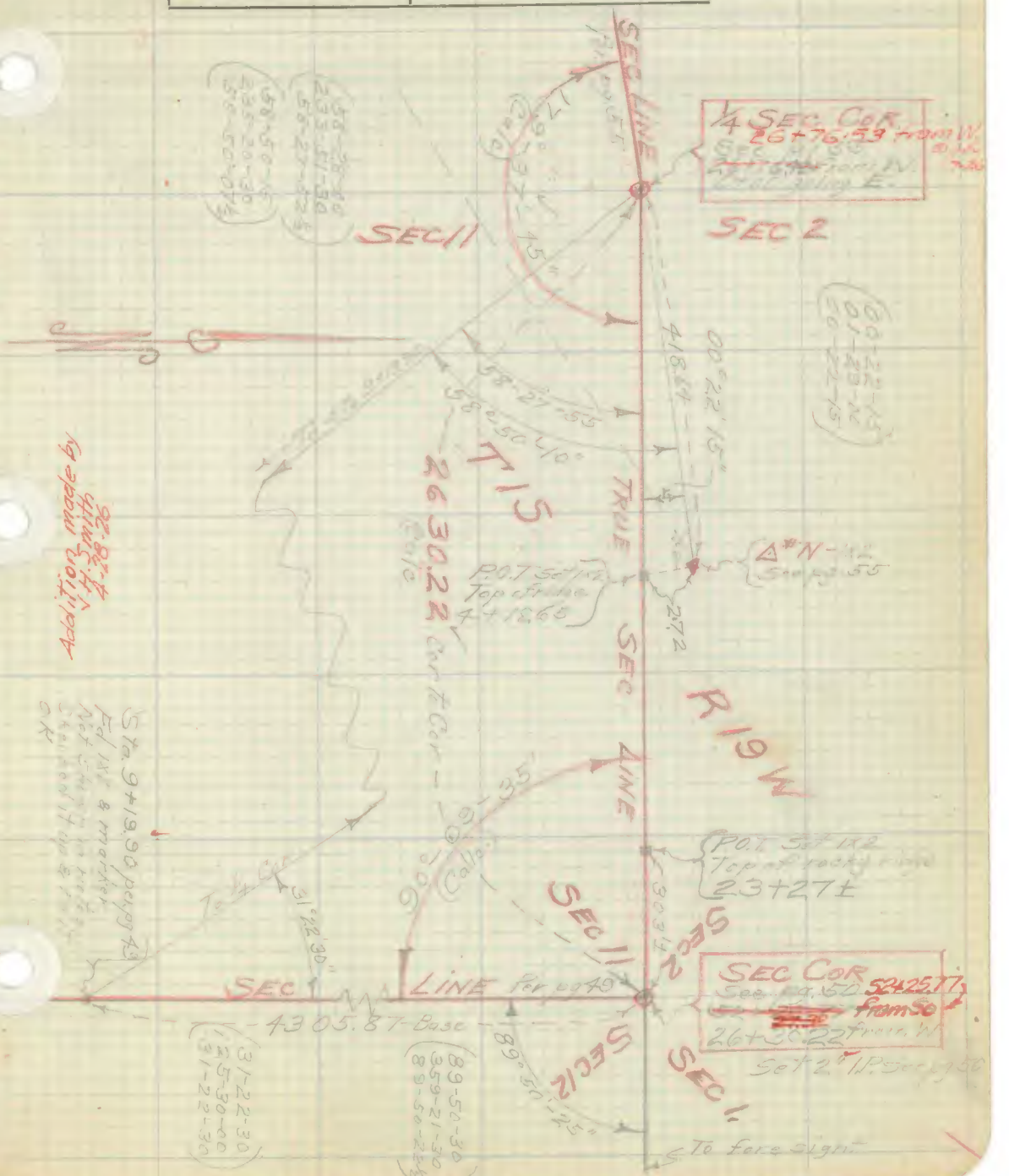

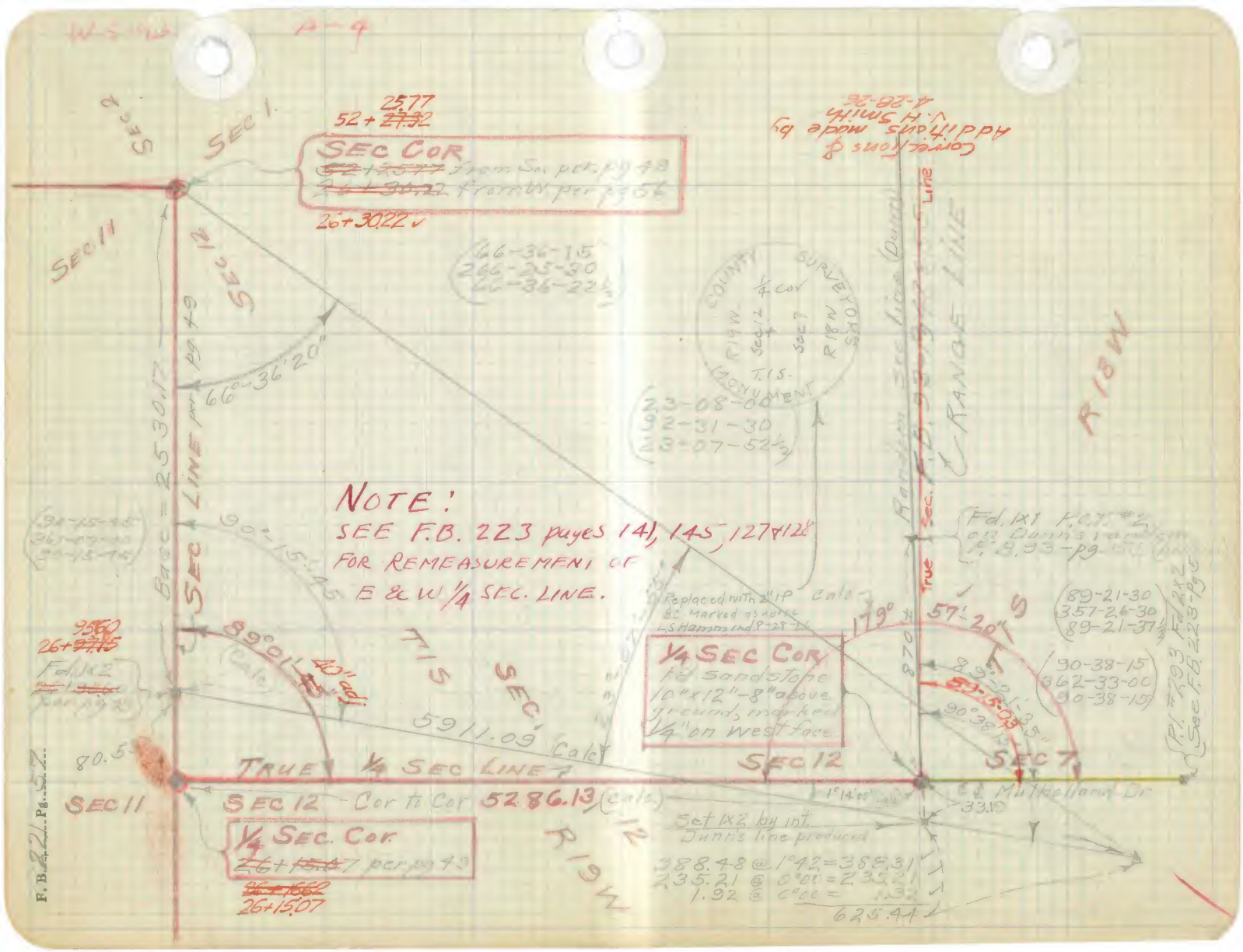

SEC 1
SEC 2
SEC 11
SEC 12
SEC 7
SEC 12
SEC 11
SEC 12
SEC 7
SEC 12
R 19 W
R 18 W
T 1 S
SEC COR
52+25.77
26+30.22
66-36-15
266-25-30
66-36-22½
66°-36'20"
23-08-00
92-31-30
23-07-52½
NOTE:
SEE F.B. 223 pages 141, 145, 127 & 128
FOR REMEASUREMENT OF
E & W ¼ SEC. LINE.
Base = 2530.17
Sec Line per pg 49
90°-15'-45
89°01'-40" adj.
5911.09 Calc
TRUE ¼ SEC LINE
SEC 12 Cor to Cor 5286.13 (calc)
¼ SEC. COR.
26+15.07
¼ SEC COR
Fd sandstone
10"x12"-8" above
ground, marked
¼" on west face
Replaced with 2" IP Calc
BC Marked as above
L.S. Hammond 8+28-26
179°
57'-20"
870
89-21-30
357-26-30
89-21-37½
90-38-15
362-33-00
90-38-15
89°-21'-35"
90°38'15
Fd. 1x1 P.O.T. #2
on Dunn's random
F.B. 93-pg
Random Sec Line (Dunn)
True Sec. Line
RANGE LINE
Corrections & Additions made by V.H. Smith 4-28-36
Set 1x2 by int.
Dunn's line produced
388.48 @ 1°42 = 388.31
235.21 @ 0°00 = 235.21
1.92 @ 0°00 = 1.92
625.44
Mulholland Dr
33.19
80.5
F.B. 221 Pg. 57

Platted by	W. O. No. D. S. O. No.
Date	Location
Map No.	Surveyed by
Platting C'k'd by	Date
Date	Indexed

D-2

W594

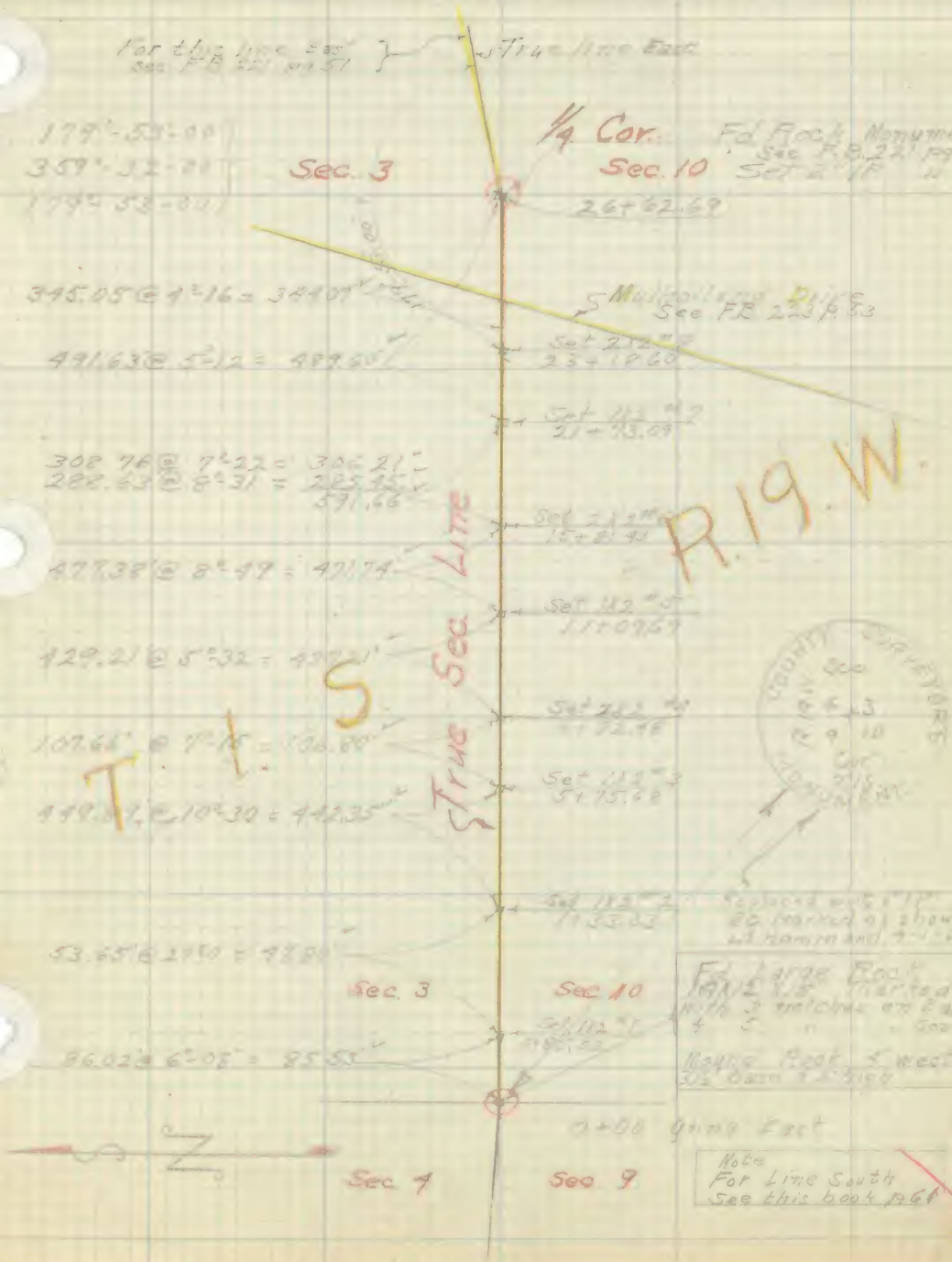

F. B. 221 Pg. 67

F. B. 221 Pg. 60

Platted by	W. O. No. [illegible] D. S. O. No.
Date	Location. Mulholland Drive
Map No.	Surveyed by Hornbrook
Platting C'k'd by	Date June [illegible] 1924
Date	Indexed

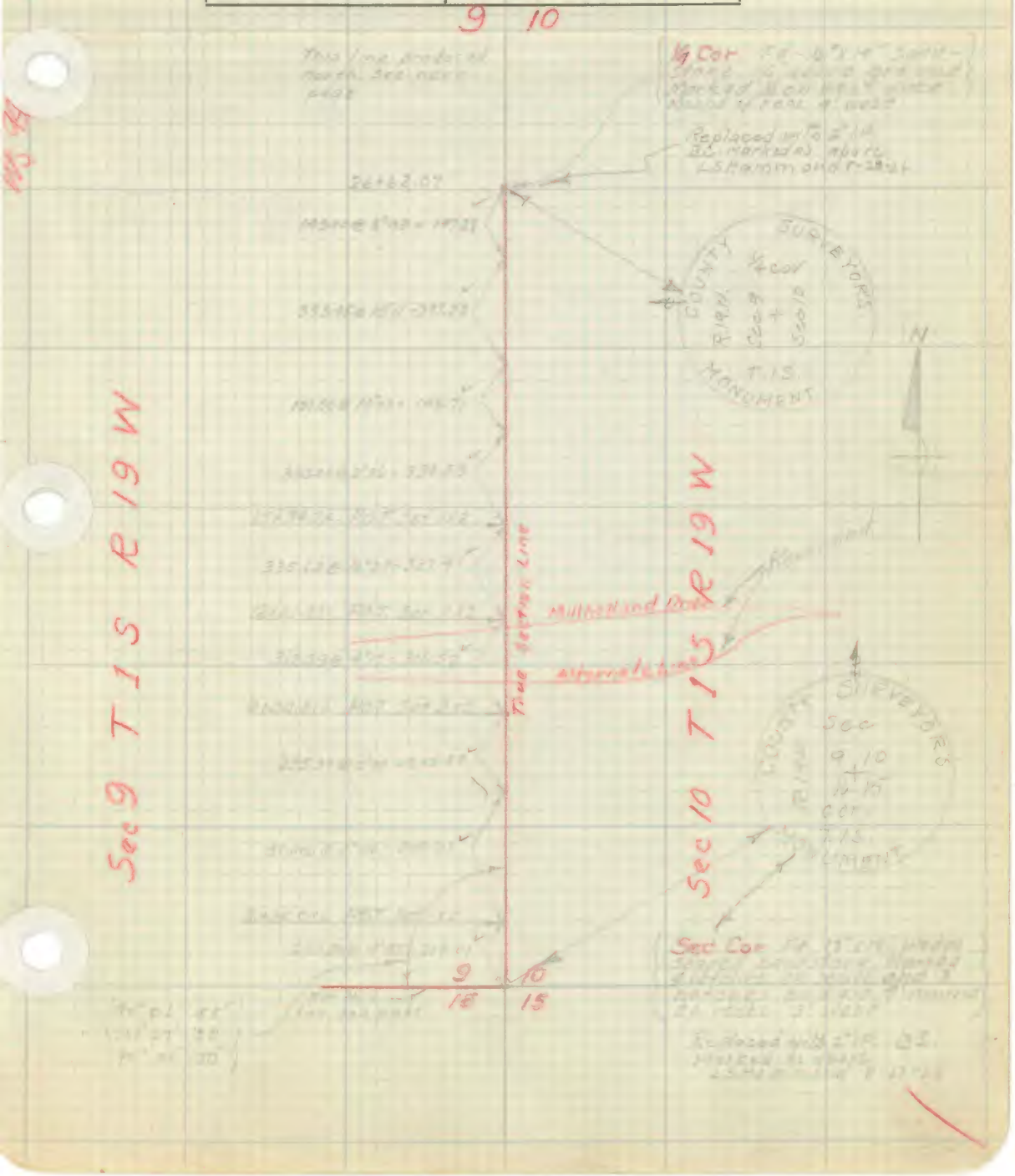

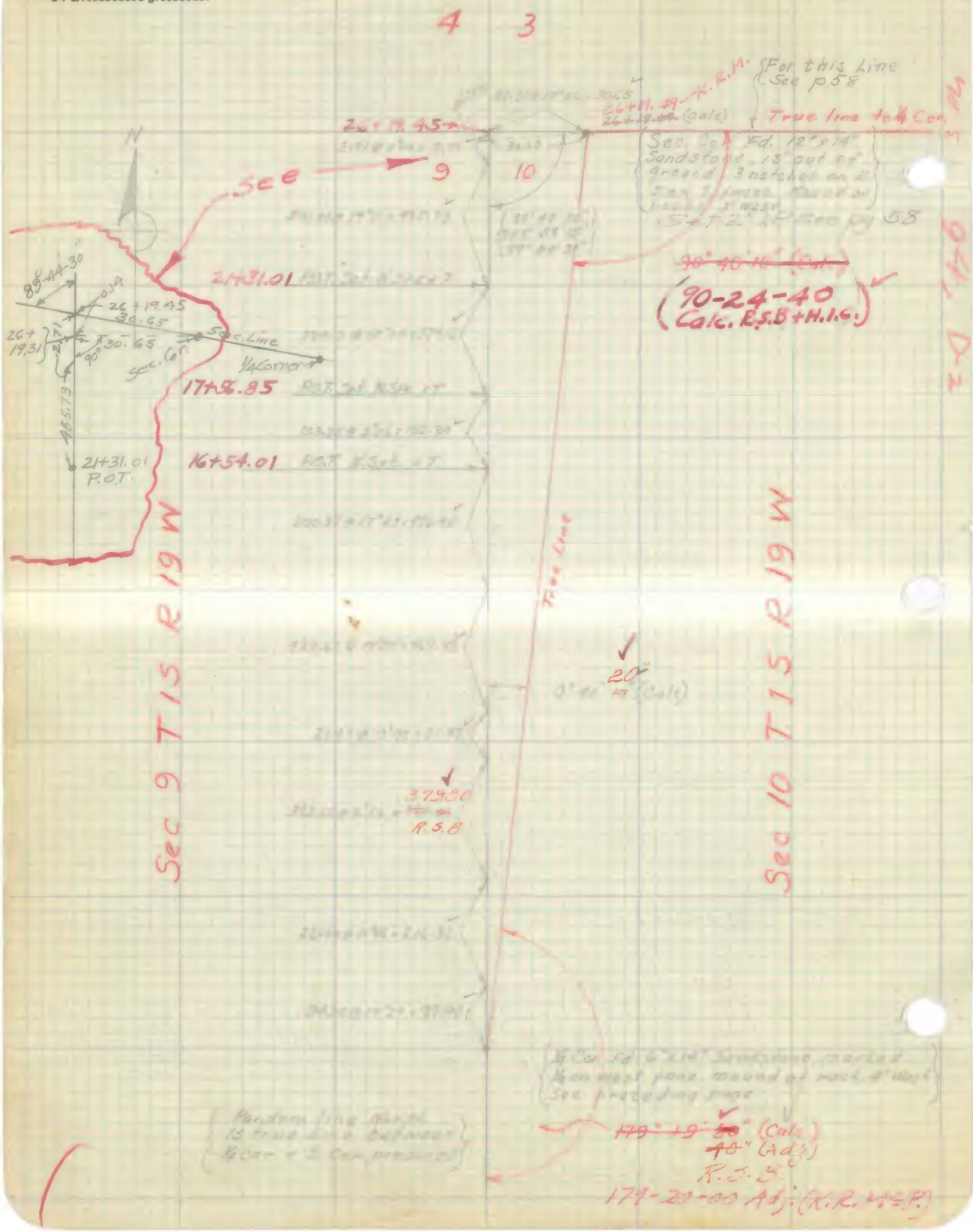
4
3
For this Line See p.58
26+11.49 K.R.M.
26+19.45
True line to ¼ Cor.
Sec. Cor. Fd. 12"x14" Sandstone, 18" out of ground, 3 notches on 2 Sec. 3 faces, Mound of rock 3' West
See
9
10
See 2' LP See pg 58
90°40'16" (Calc)
90-24-40 Calc. R.S.B + H.I.C.
21+31.01
89°44'30"
26+19.45
30.65
26+19.31
30.65
Sec. Line
Sec. Cor.
¼ Corner
17+56.85
485.73
21+31.01 P.O.T.
16+54.01
True Line
20"
0°40'16" (Calc)
379.80
R.S.B
Sec 9 T 15 R 19 W
Sec 10 T 15 R 19 W
¼ Cor. Fd. 6"x14" Sandstone marked ¼ on west face, mound of rock 4' West See preceding page
Random line North 15 true line between ¼ Cor. & S. Cor. produced
179°19'50" (Calc)
40" (Adj)
R.S.B.
179-20-00 Adj. (K.R.M.&P.)

Platted by	W. O. No. [illegible] D. S. O. No.
Date	Location Mulholland Dr.
Map No.	Surveyed by Holmes
Platting C'k'd by	Date May 1926
Date	Indexed

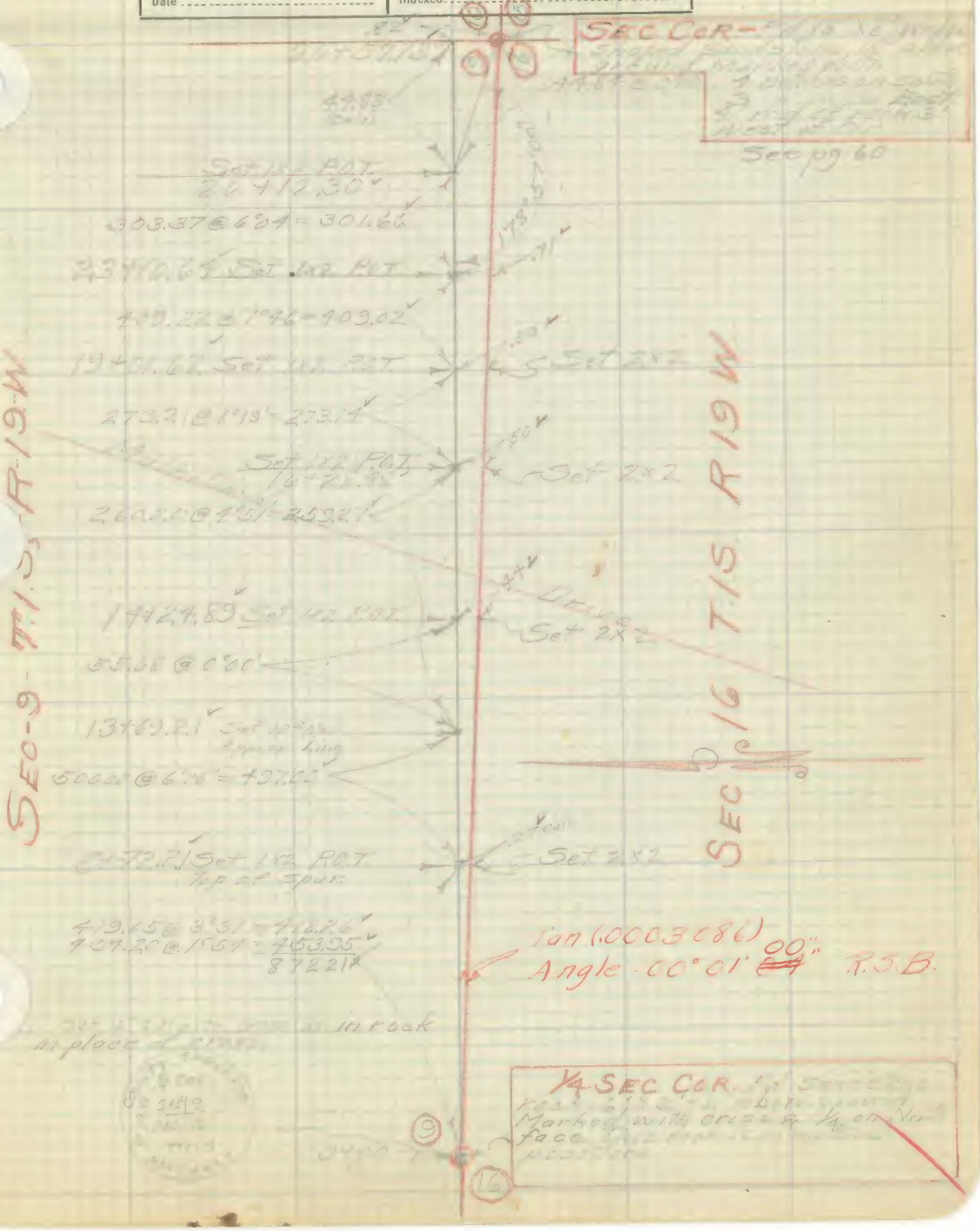

F. B. [illegible] Pg. [illegible]

F. B. 221 Pg. 64

Platted by	W. O. No. D. S. O. No.
Date	Location
Map No.	Surveyed by
Platting C'k'd by	Date
Date	Indexed



F. B. 221 Pg. 65



Hornbrook
6-22-26
See pg. 66
26+60.47
¼ Cor. Fd. 6"x12" sandstone
Mulholland Drive
19+45.07 Set 1x2 P.O.T.
Sec 17 T15 R19 W
Sec 8 T15 R19 W
457.50 @ 22°13'=423.54
Mulholland Drive
3+13.23 Set 2x2 P.O.T.
Set 1x2 P.O.T.
190.66 @ 21°42'=177.15
17
8
16
9
Sec Cor See pg. 64
See pg. 64
0°14'00"
0°56'10"
0°14'09"
Adj. ∡ = 0°14'10"

Platted by	W. O. No. 604 D. S. O. No.
Date	Location Mulholland Drive
Map No.	Surveyed by Hornbrook
Platting C'k'd by	Date 6-23-26
Date	Indexed

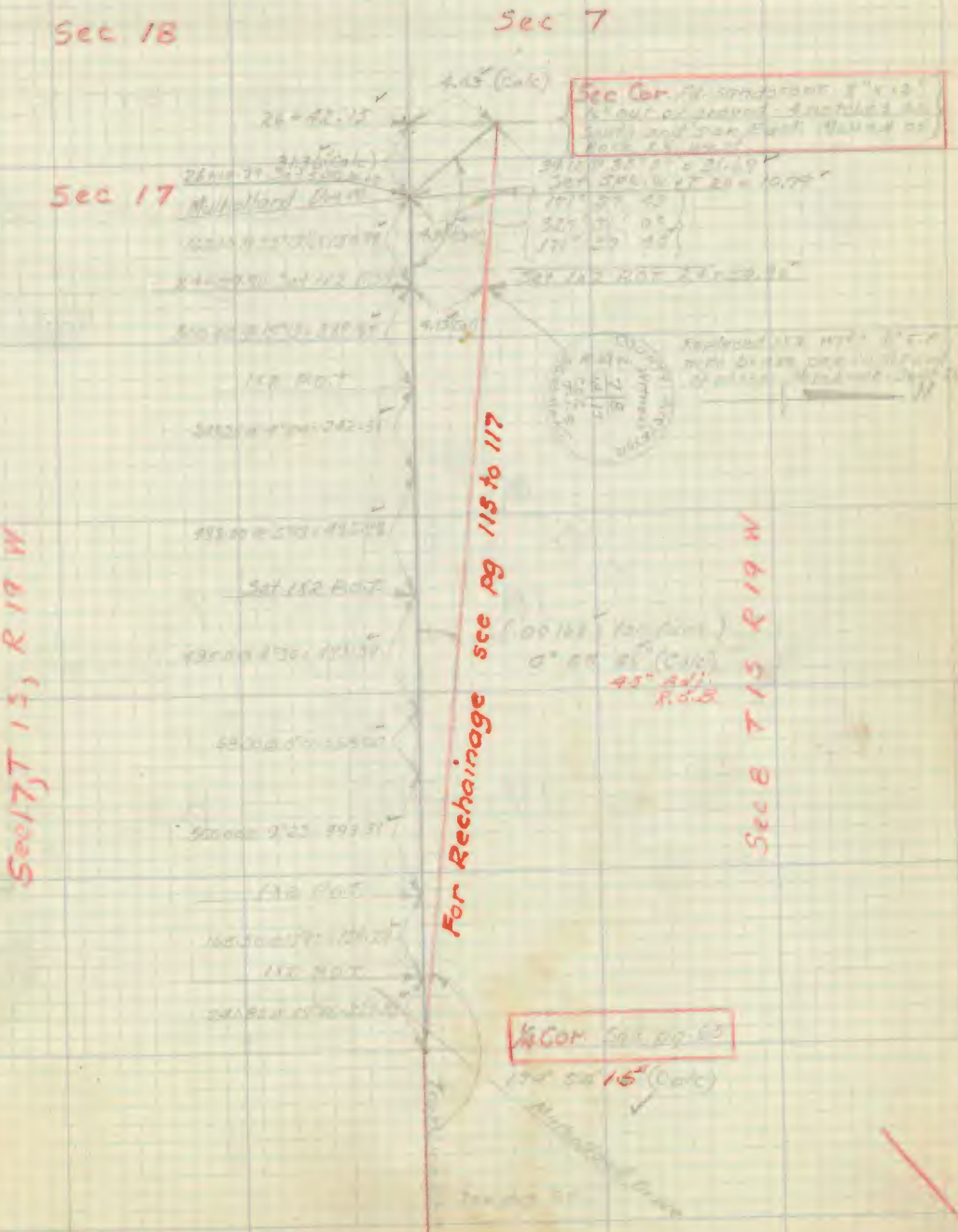

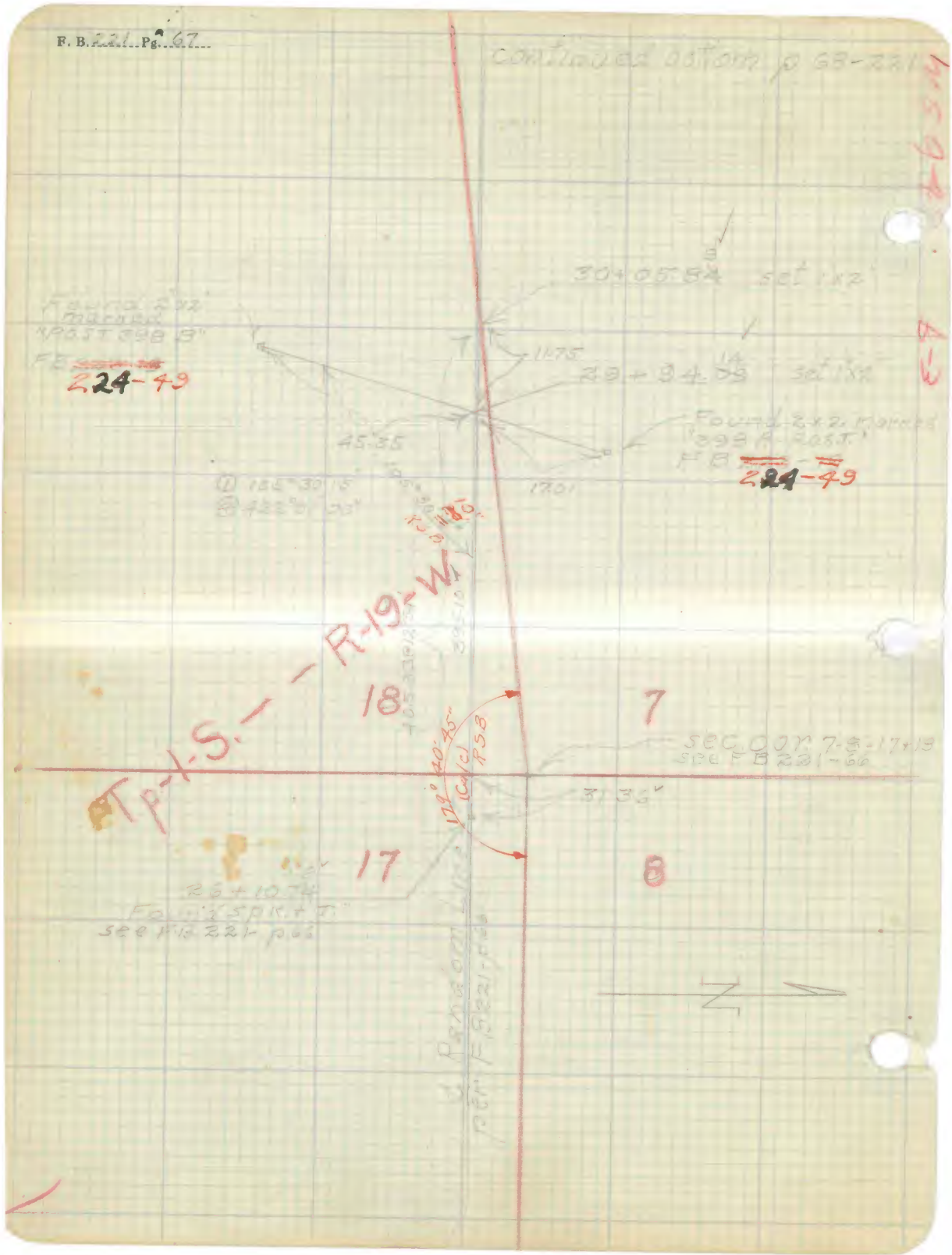
continued bottom p 68-221
30+05.84 set 1x2
Found 2x2 marked "POST 398 B"
FB 224-49
11.75
29+94.09 set 1x2
Found 2x2 marked "398 A POST"
FB 224-49
45.35
17.01
① 165°30'15"
② 422°01'03"
Tp-1-S. - - R-19-W.
18
7
17
8
179°40'45" (calc) RSB
sec. cor. 7-8-17+19
see FB 221-66
31.36
26+10.74
Found spk. + T.
see FB 221-p66
Pandom Line
per FB 221-p66
N

Platted by	W. O. No. D. S. O. No.
Date	Location
Map No.	Surveyed by
Platting C'k'd by	Date
Date	Indexed

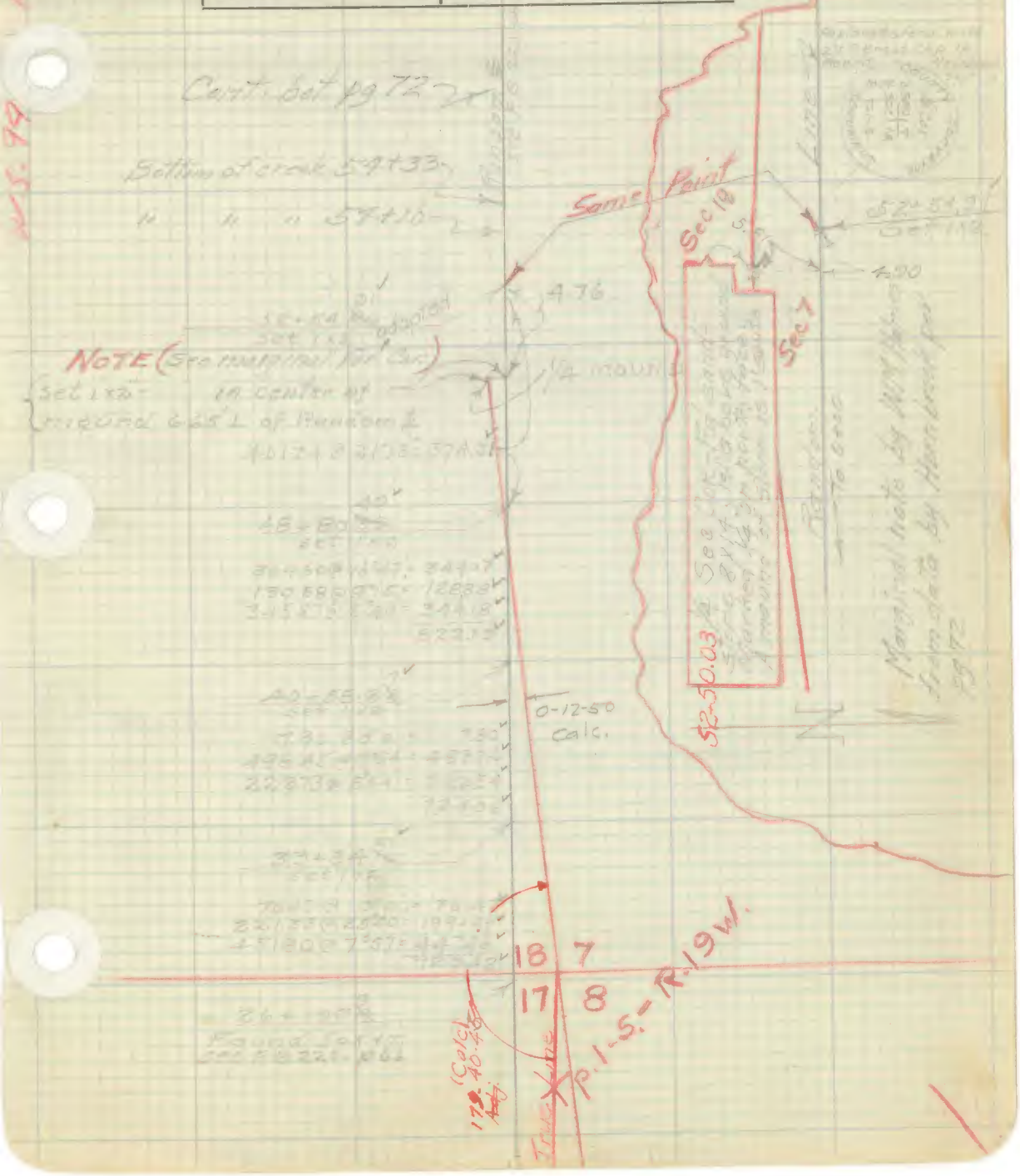

F. B. 221 Pg. 69


To Section Corner
See Page 70
Section Line
T 15 R 19 W
FB-224-45
4+60.31
1.37
F.B.224-44
True
Sec 7
FB-224-44
FB-224-43
2+75.56
0.90
Per pg. 70
Sec 8
0+61.95
0.38
Set 2X2
Sec 18
Sec Cor
Per BB 70
F.B.-224-42

Platted by	W. O. No. D. S. O. No.
Date	Location
Map No.	Surveyed by
Platting C'k'd by	Date
Date	Indexed

B-9

W.S. 94

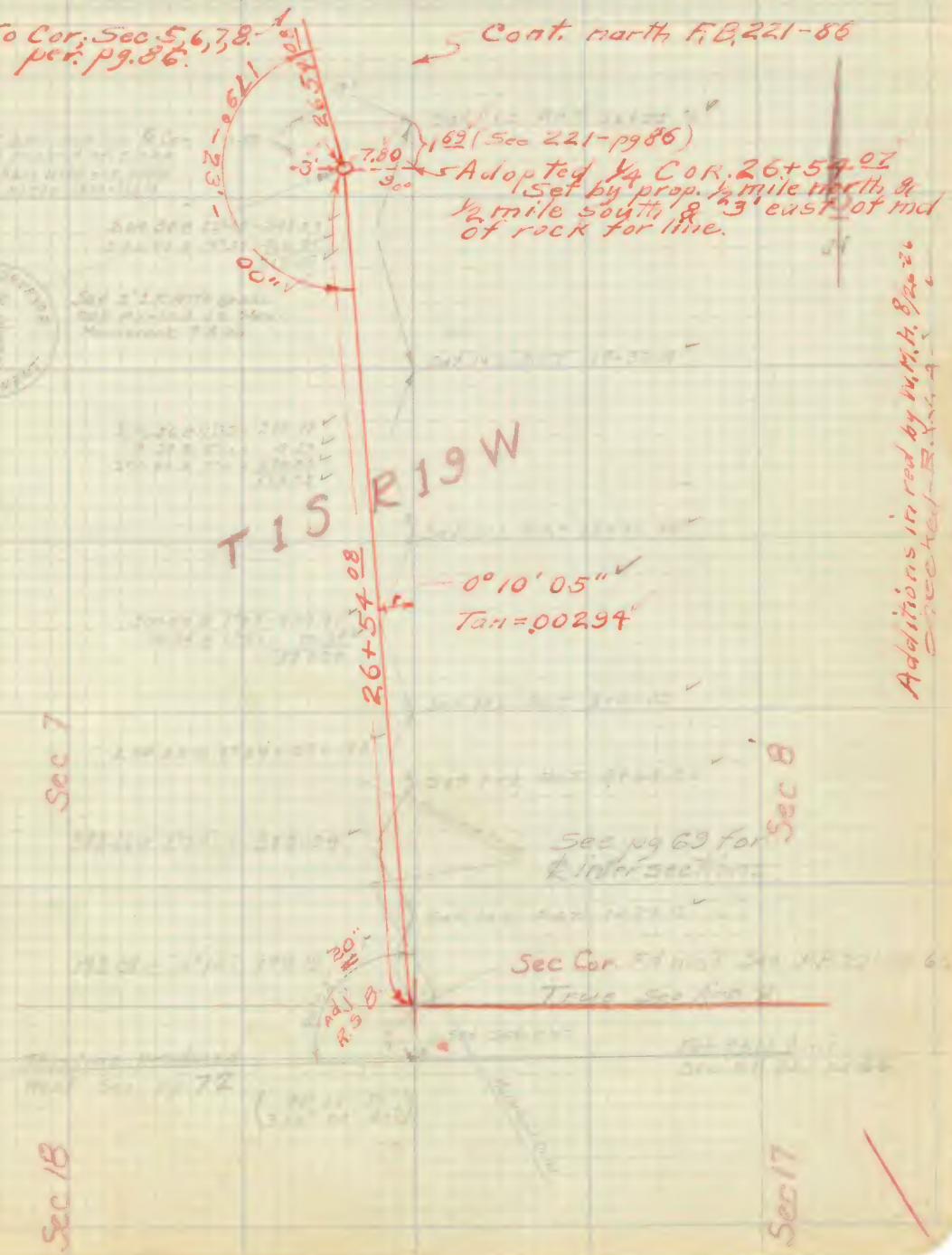

F. B. 221 Pg. 71

Platted by	W. O. No. 604 D. S. O. No.
Date	Location. Mullinland Highway
Map No.	Surveyed by L.S. Hammond
Platting C'k'd by	Date 8-11-26
Date	Indexed

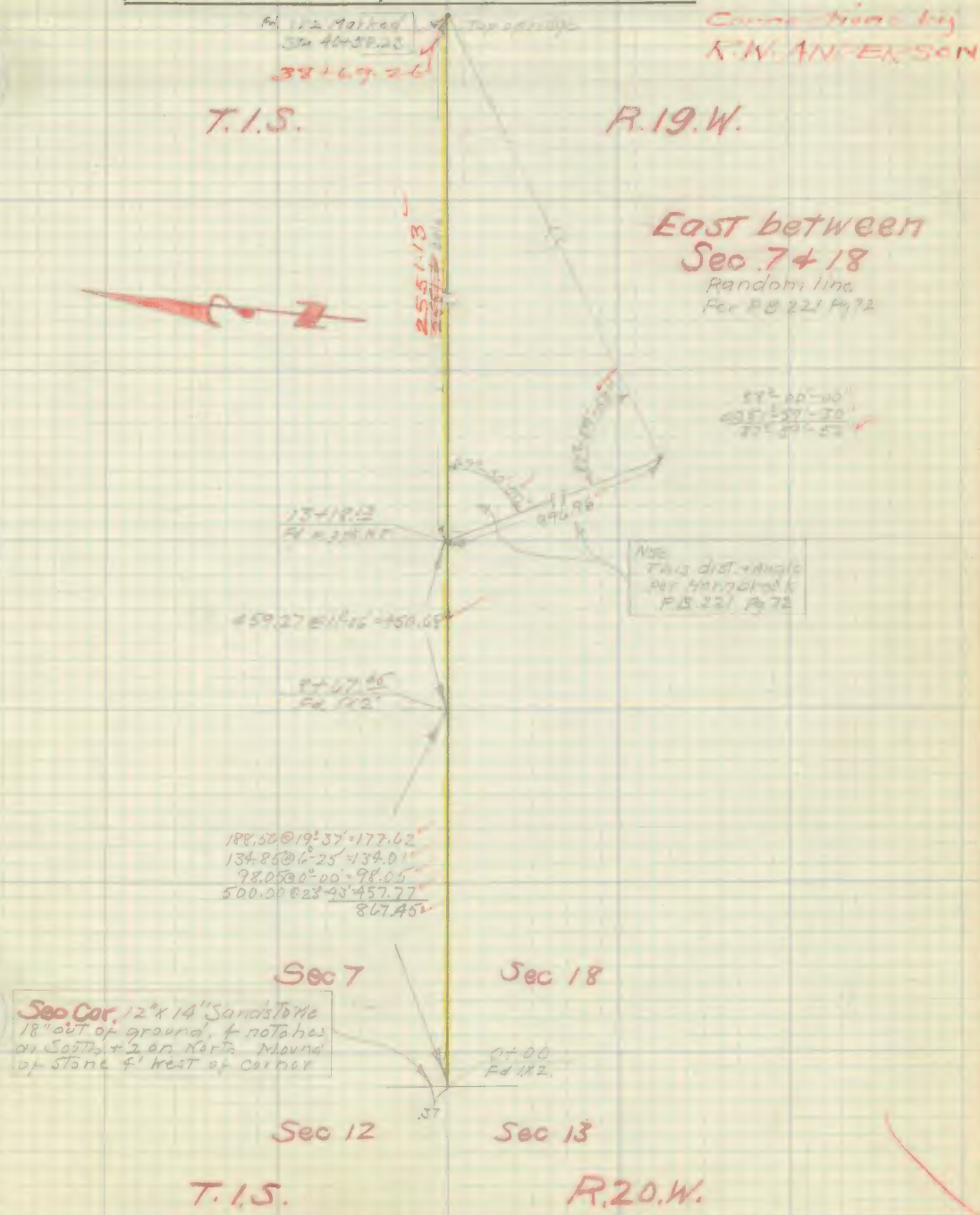

F. B. 221 Pg. 72-B

F. B. 221 Pg. 72

Platted by	W. O. No. D. S. O. No.
Date	Location
Map No.	Surveyed by
Platting C'k'd by	Date
Date	Indexed

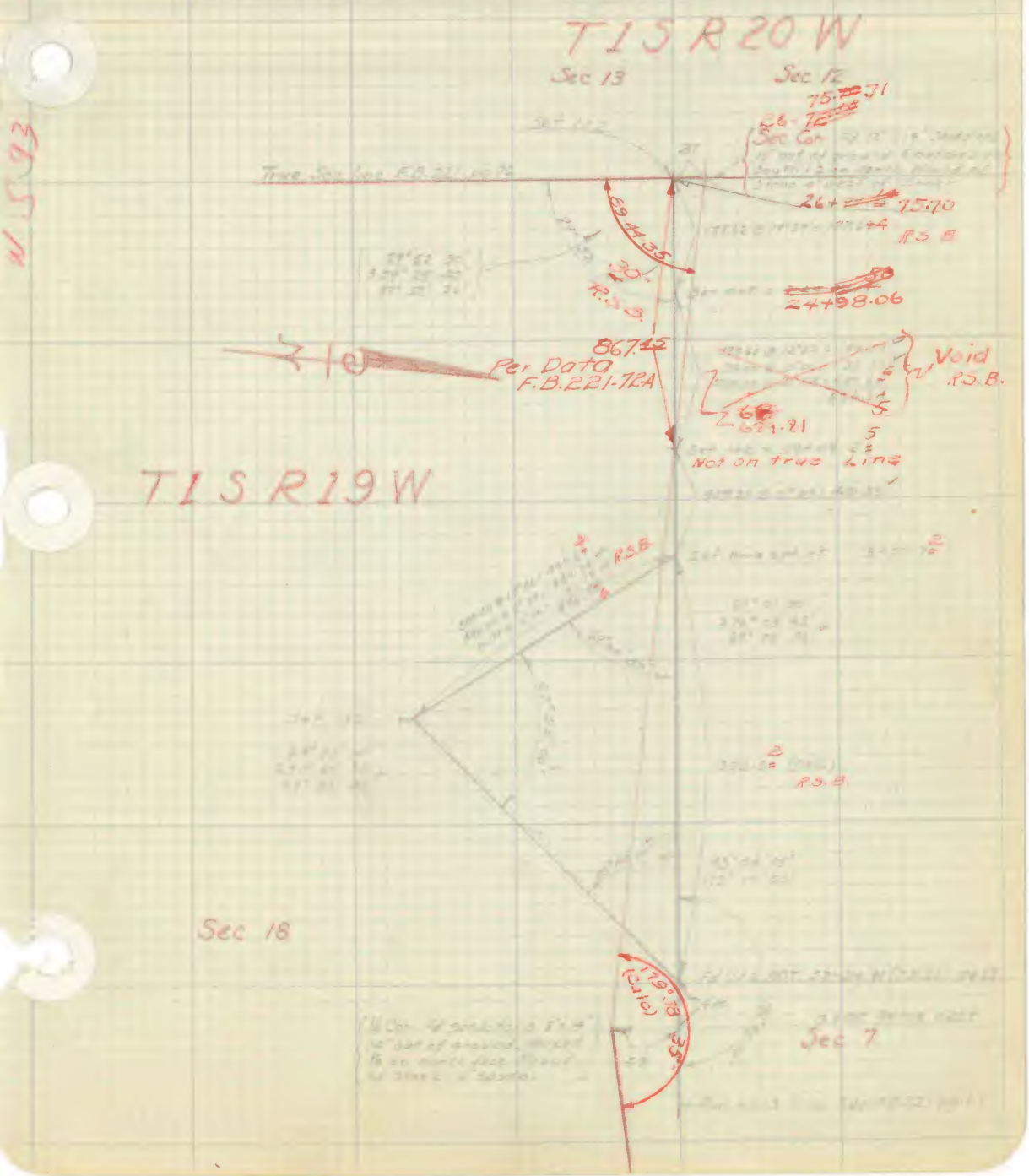

F. B. ..... Pg. .....

L. S. Hammond + party
8-11-26

Check on dist. between P.L.'s #417 + #418



Sec. 18.
T.1.S. R.19.W.

F. B 221 Pg. 74

Platted by	W. O. No. 604 D. S. O. No.
Date	Location. Northwood Court
Map No.	Surveyed by Hornbrook
Platting C'k'd by	Date 6-24-26
Date	Indexed.

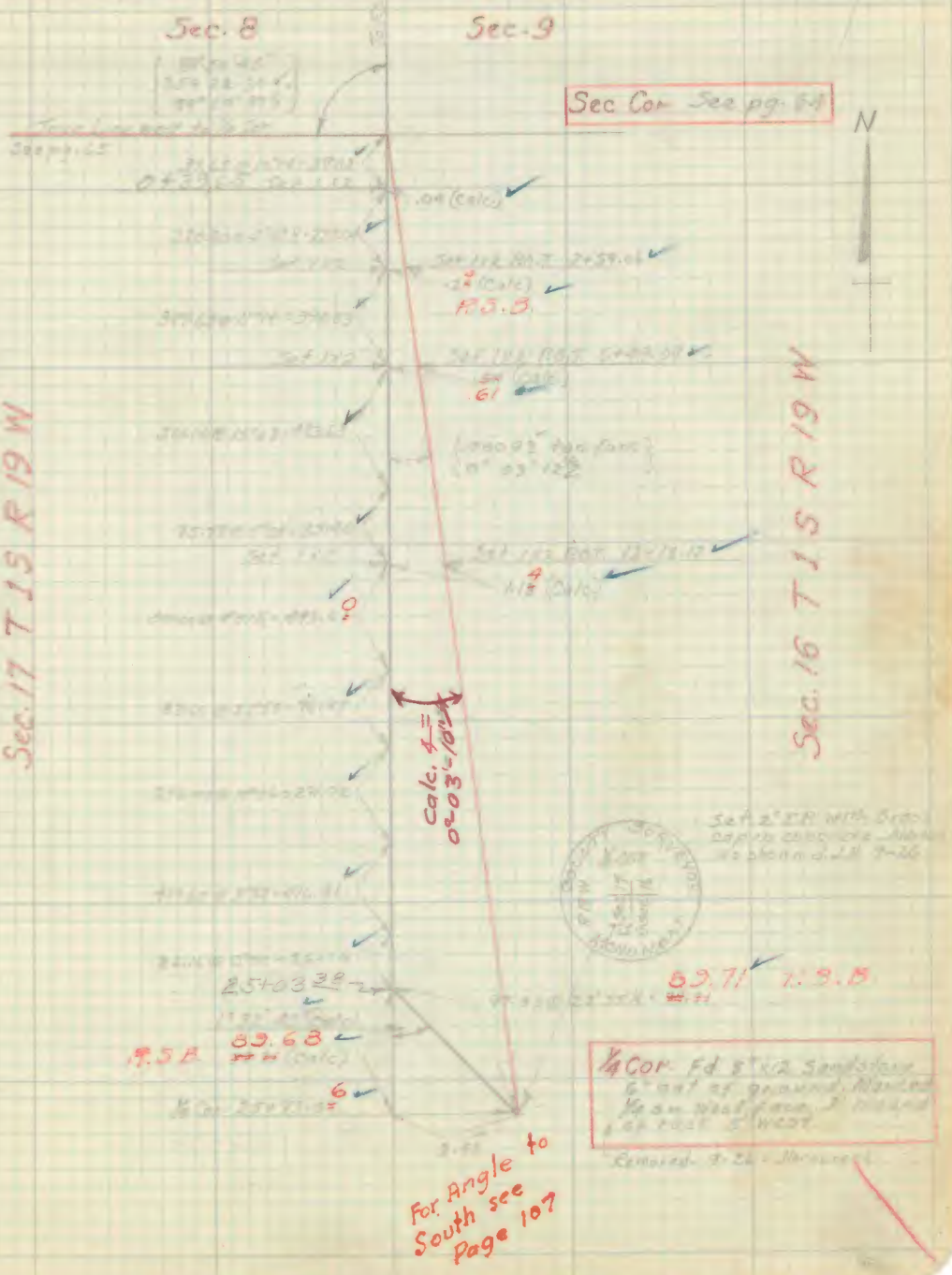

F. B. 221 Pg. 75

Horn brook
6-26-26

Sec 5 Sec 4

Sec Cor. Fd. sandstone 5"x14" 18' out of ground Nor 23 + notches on east and 5 on south. 3 mound of stones

Corner 7-3-26

N

26° 26' 00"
104° 23' 42"
21° 35' 45"

COUNTY SURVEYOR
SEC
5 4
8 9
COR
T 15 S
MONTANA

Set 2" I.P. with Brass Cap Marked as above T. 8 26 Horn brook

Sec. 8 T 15 S R 19 W

Sec 9 T 15 S R 19 W

Prop 1/4 CORNER
264 63 35
See F.B. 49
Note Unable to
See pg 75-A

72
80
F.S.B.

63° 41' 42"
23° 46' 30"
63° 31' 30"

89° 42' 40" Adj.
358° 49' 45"
89° 42' 25"

Sec. Cor. See pg 64

1/4 Cor See pg. 65 for this line

2680.47

Sec 17 Sec. 16

F. B. 221 Pg. 75A

Platted by	W. O. No. 604 D. S. O. No.
Date	Location Mulholland Drive
Map No.	Surveyed by Aerobrash
Platting C'k'd by	Date 9-9-26
Date	Indexed

F. B. ..... Pg. .....

Platted by	W. O. No. [illegible] D. S. O. No.
Date	Location
Map No.	Surveyed by [illegible]
Platting C'k'd by	Date [illegible]
Date	Indexed

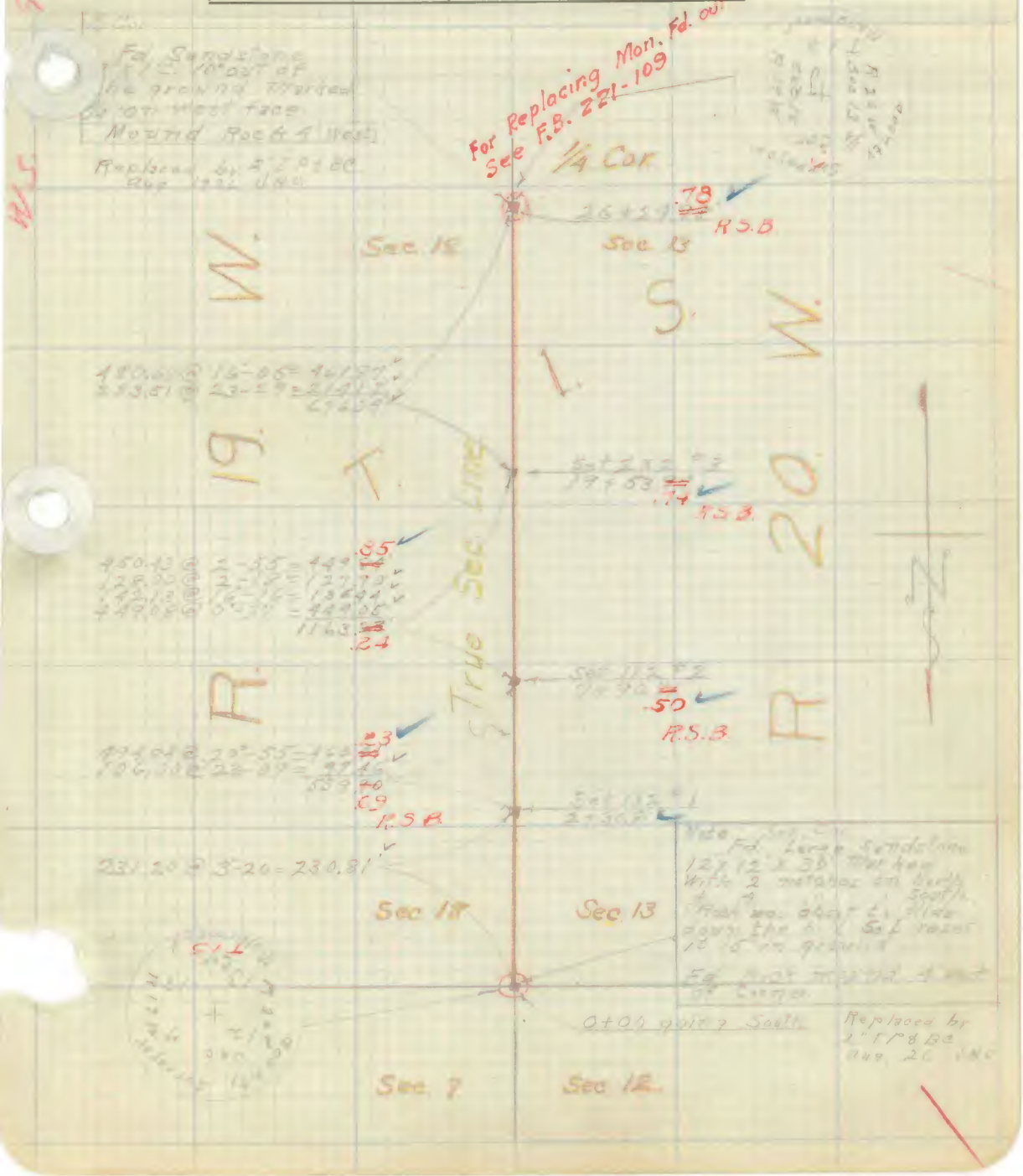

F. B. 221 Pg. 77

Platted by	W. O. No. 601 D. S. O. No.
Date	Location. Mouth & Sand Dr.
Map No.	Surveyed by J. H. Ott
Platting C'k'd by	Date 7-29-26
Date	Indexed

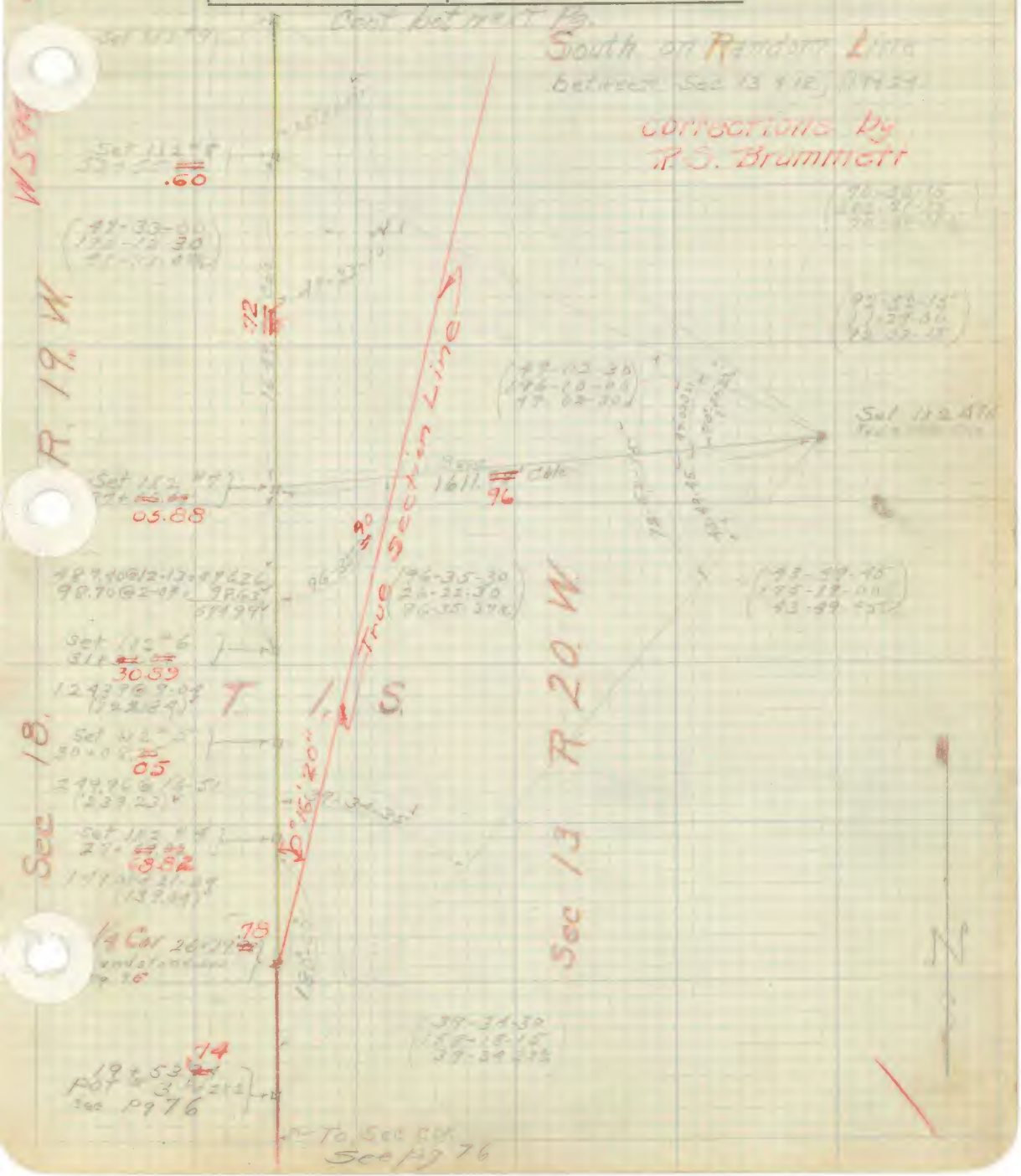

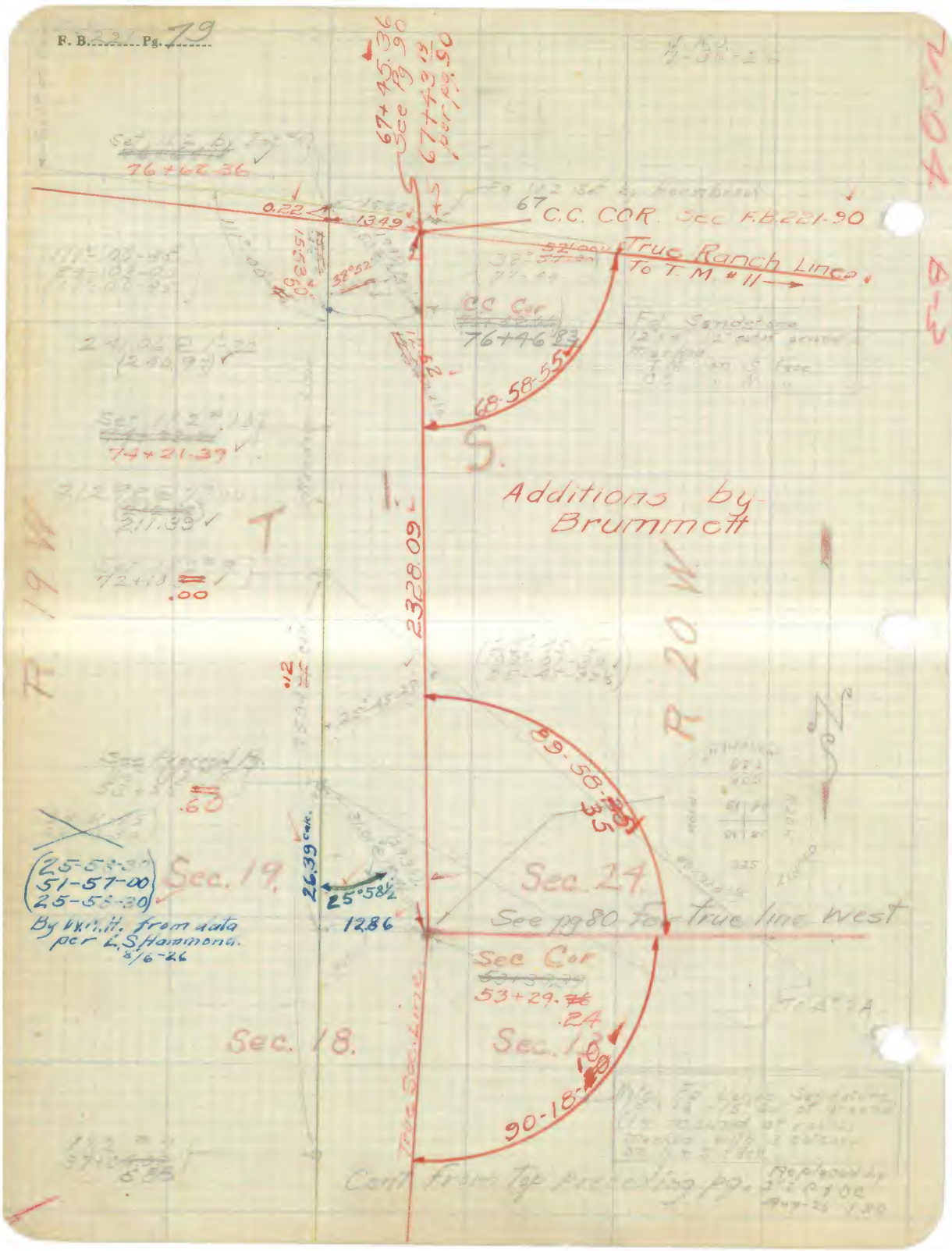
F. B. 221 Pg. 79
67+45.36 See Pg 90
67+43.19 per pg 90
76+62.36
0.22
1349
67 C.C. COR. Sec F.B. 221-90
True Ranch Line
To T. M. #11
CC Cor
76+46.83
68-58-55
74+21.39
211.39
72+10
.00
Additions by Brummett
2328.09
R 19 W
R 20 W
.12
.60
89-58-35
26.39 calc.
25°58½
12.86
Sec. 19.
Sec. 24.
See pg 80 for true line west
(25-58-30)
51-57-00
25-58-30
By W.M.H. from data per L.S. Hammond. 8/6-26
Sec Cor
53+29.24
Sec. 18.
Sec. 13
True Sec. Line
90-18-10
Cont from Top preceding pg.
Replaced by

F. B. 221 Pg. 80

Platted by	W. O. No. 604 D. S. O. No.
Date	Location Mulholland Highway
Map No.	Surveyed by L.S. Hammond
Platting C'k'd by	Date Aug 2, A.D. 1942
Date	Indexed

Cont. bottom next page

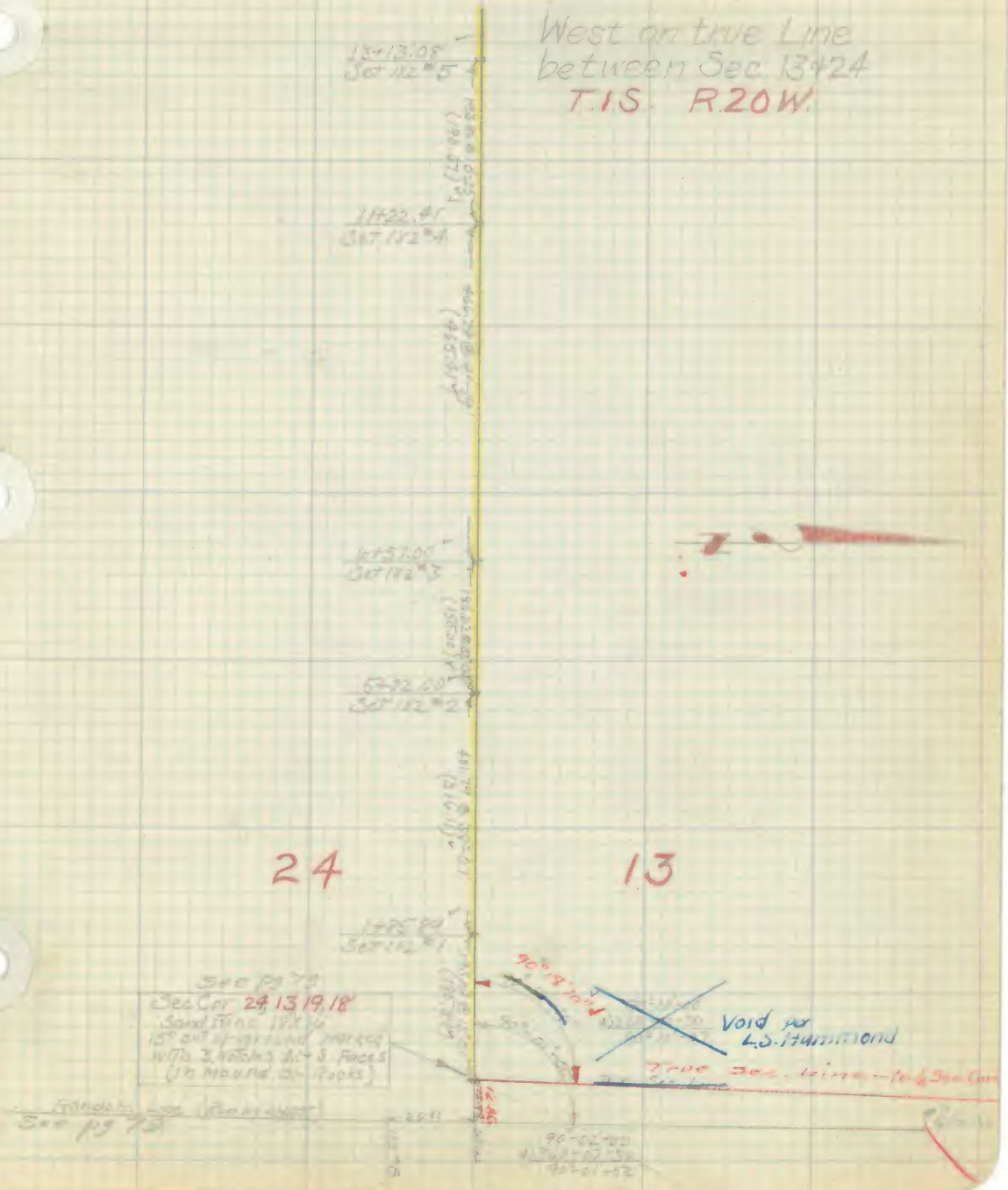

F. B. 221-81 Pg.



Note
Fd. Sandstone 10"x14"
15" above ground Marked
¼ on N Face
(In Mound of rocks)
Replaced by 2" IP & BC
26+55.16
¼ Sec Cor
26+14.67
X in rock
492.00 @ 27°93'
(435.55)
R.20 W
21+79.12
Set 1x2 #10
20+16.37
Fd 2x4 Set 61
T.1.S.
Sta 18+10.15
Set 2x2
Offset line forward of Pl 427
running to 2x2 Marked "Pt. on
offset line"
For intersection
Tops ℄ + section
line see
F.B. 230- A
17+29.06
Set 1x2 #8
46°54'30"
4) 187°38'00"
46-54-30
24
13
15+66.75
Set 1x2 #7
13+96.91
Set 1x2 #6
Cont. from top preceding page

F. B. 221 Pg. 82

Platted by	W. O. No. 604 D. S. O. No.
Date	Location. Mulholland Drive
Map No.	Surveyed by Hammond
Platting C'k'd by	Date 6-25-26
Date	Indexed

WS 94 D3

Cont next pg.

R.W.A.




F. B. 221 Pg. 83
Sec. 11
(See pg 84 for line to north.)
Sec. 14
Sec. 15
R.W.A.
Replaced with 2" IP
BS Marked as shown
COUNTY SURVEYOR'S
R19W
Sec
10 11
15 14
Cor
T1S
MONUMENT
Tan = .00007
Sec. 10 T1S R19W
True Sec. Line
True Line
Cont from preceed pg.

F. B. 221 Pg. 84

Platted by	W. O. No. 604 D. S. O. No.
Date	Location Mulholland Drive
Map No.	Surveyed by [illegible]
Platting C'k'd by	Date [illegible]
Date	Indexed.



F. B. 221 Pg. 85

Platted by	W. O. No. 604 D. S. O. No.
Date	Location. Mulholland Drive
Map No.	Surveyed by Hornbrook
Platting C'k'd by	Date 3-18-26
Date	Indexed

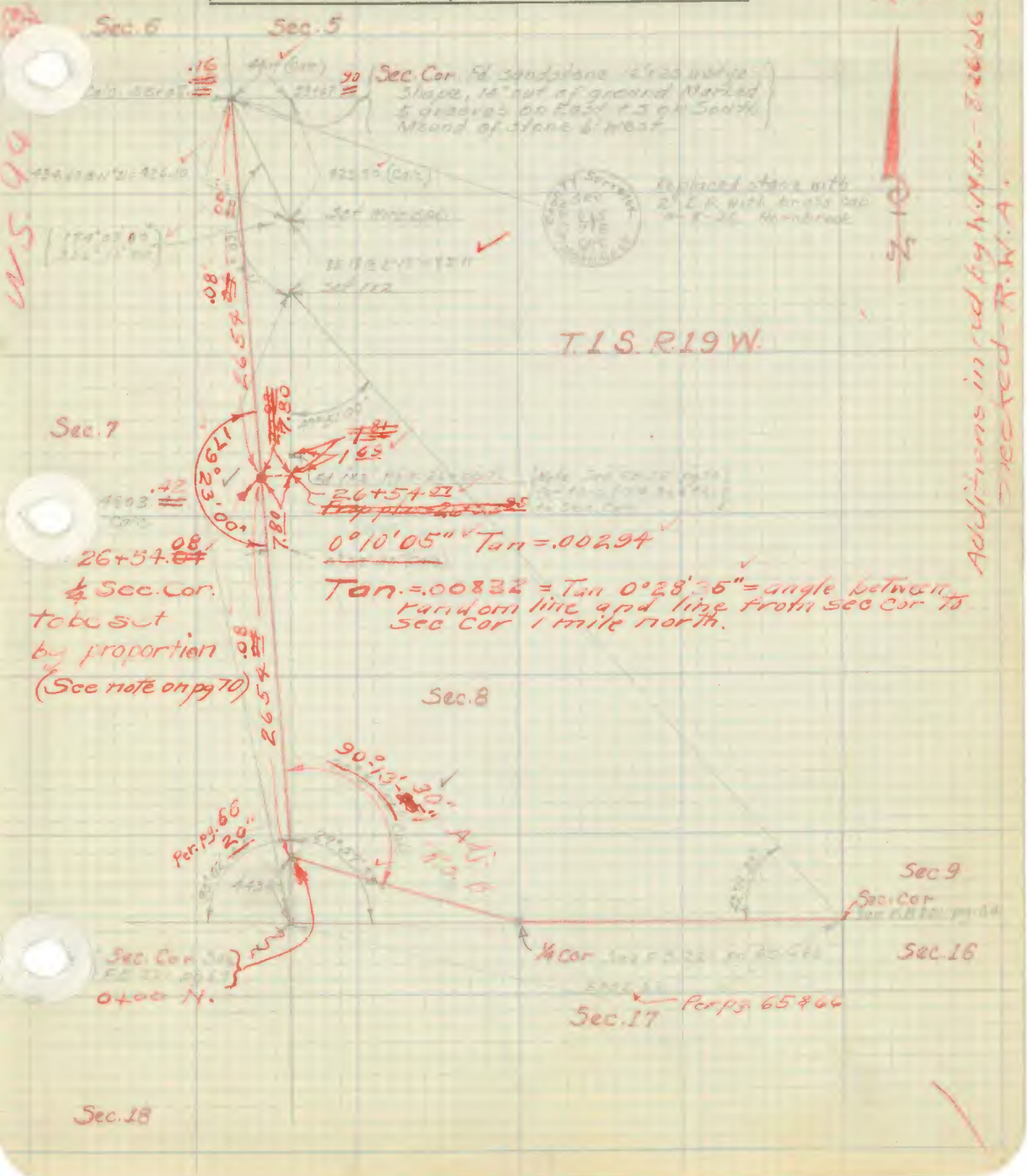

F. B. 221 Pg. 87

Platted by	W. O. No. D. S. O. No.
Date	Location.
Map No.	Surveyed by
Platting C'k'd by	Date
Date	Indexed.

R.W.A.

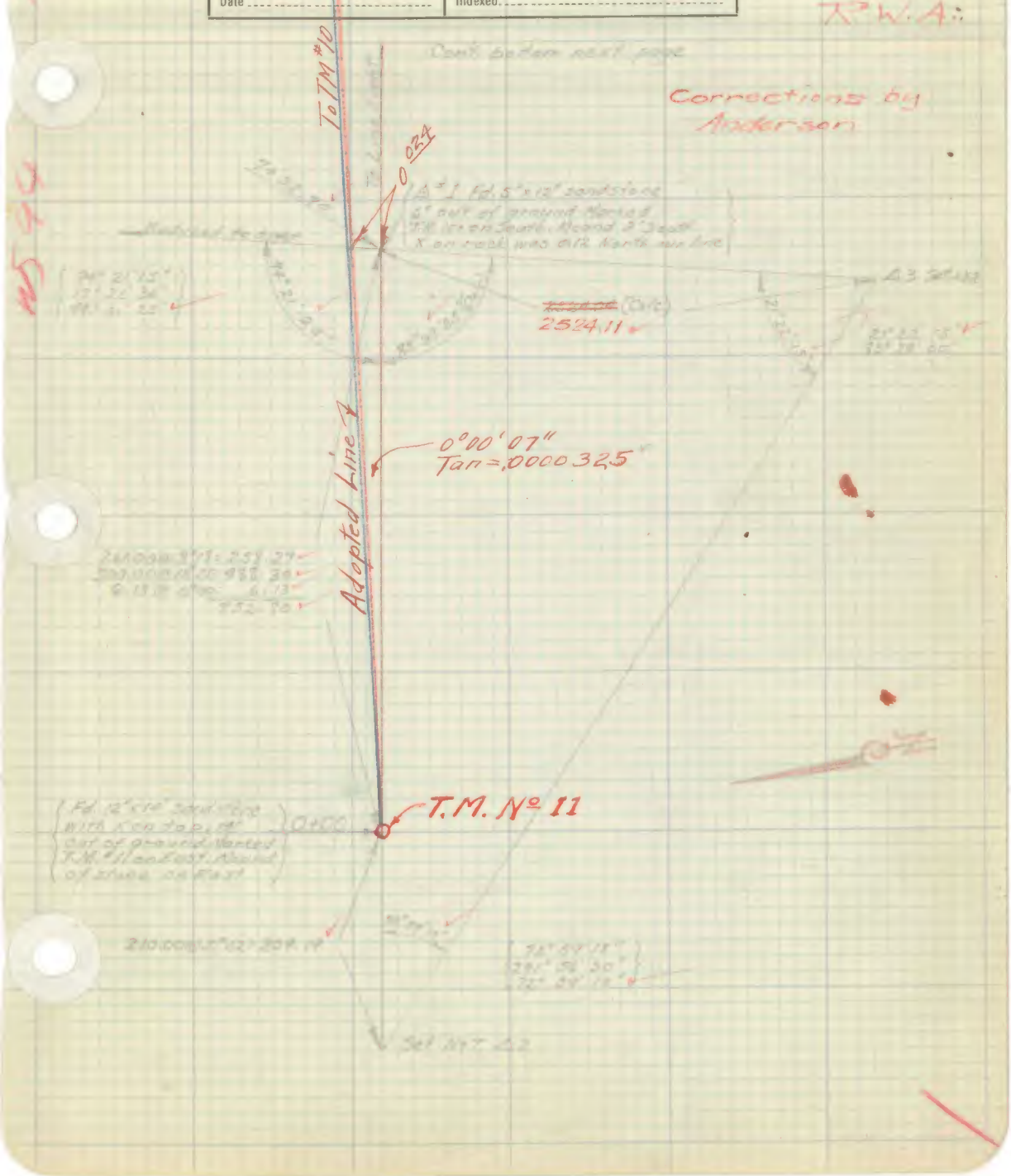

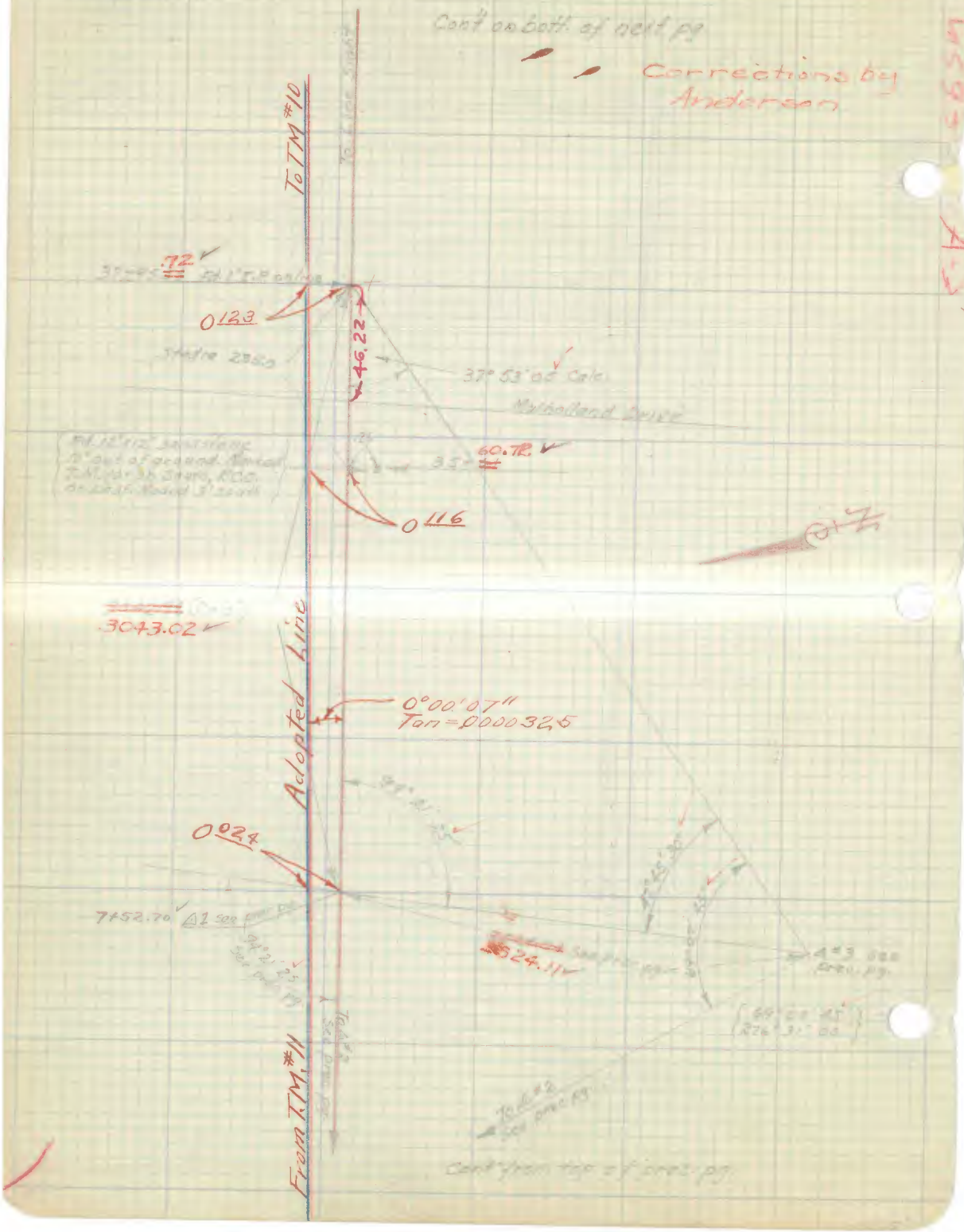
Cont on bott. of next pg
Corrections by Anderson
To TM #10
To Line Sight
.72
0 123
46.22
37° 53' 00" Calc.
Mulholland Drive
60.72
0 116
3043.02
Adopted Line
0°00'07"
Tan = .0000325
0 024
7+52.70
524.11
From TM #11
Cont from top of prec. pg.

F. B. 221 Pg. 90

Platted by	W. O. No. 605 D. S. O. No.
Date	Location Mulholland Drive
Map No.	Surveyed by Hornbrook
Platting C'k'd by	Date 7-29-26
Date	Indexed

B-4

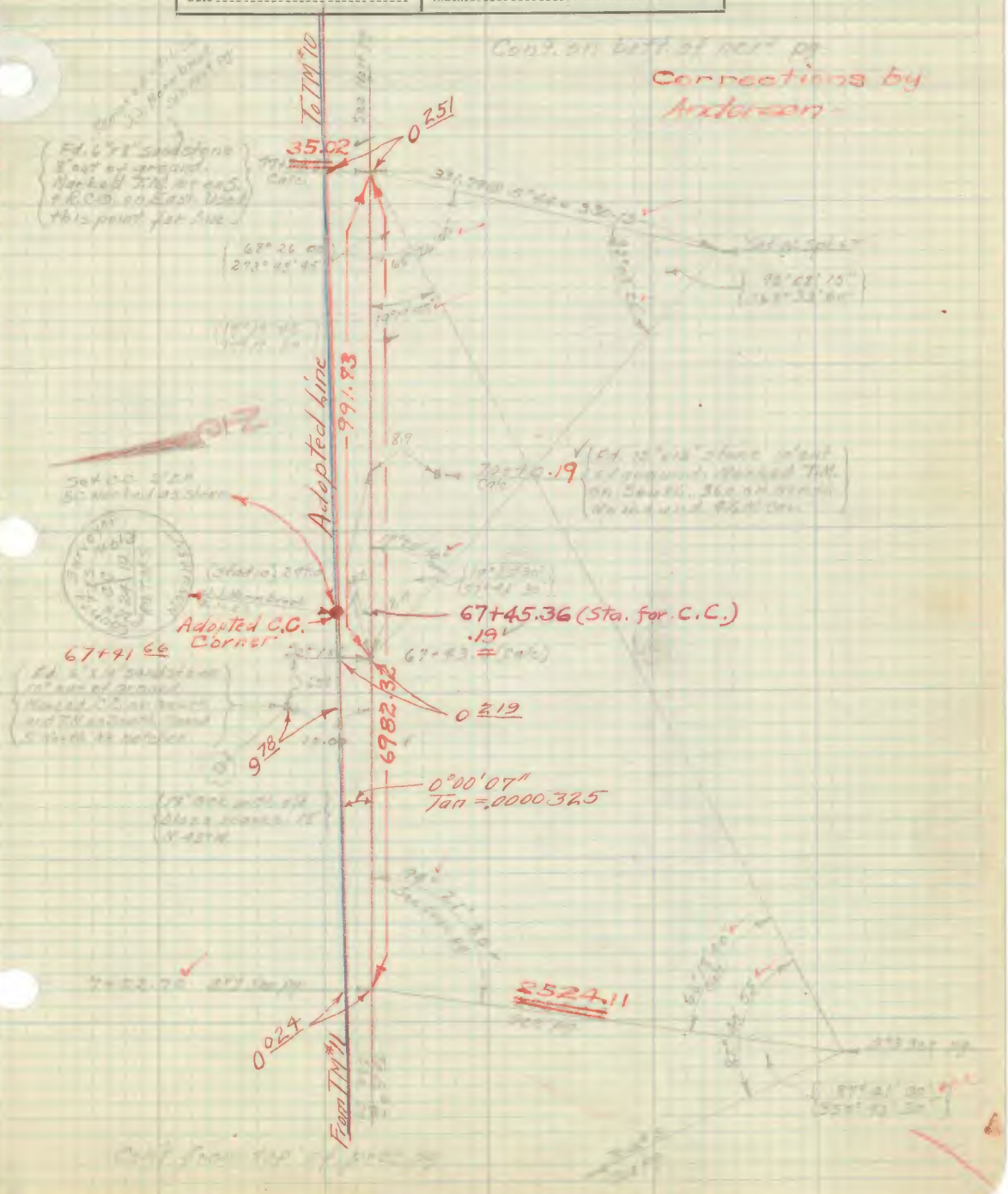

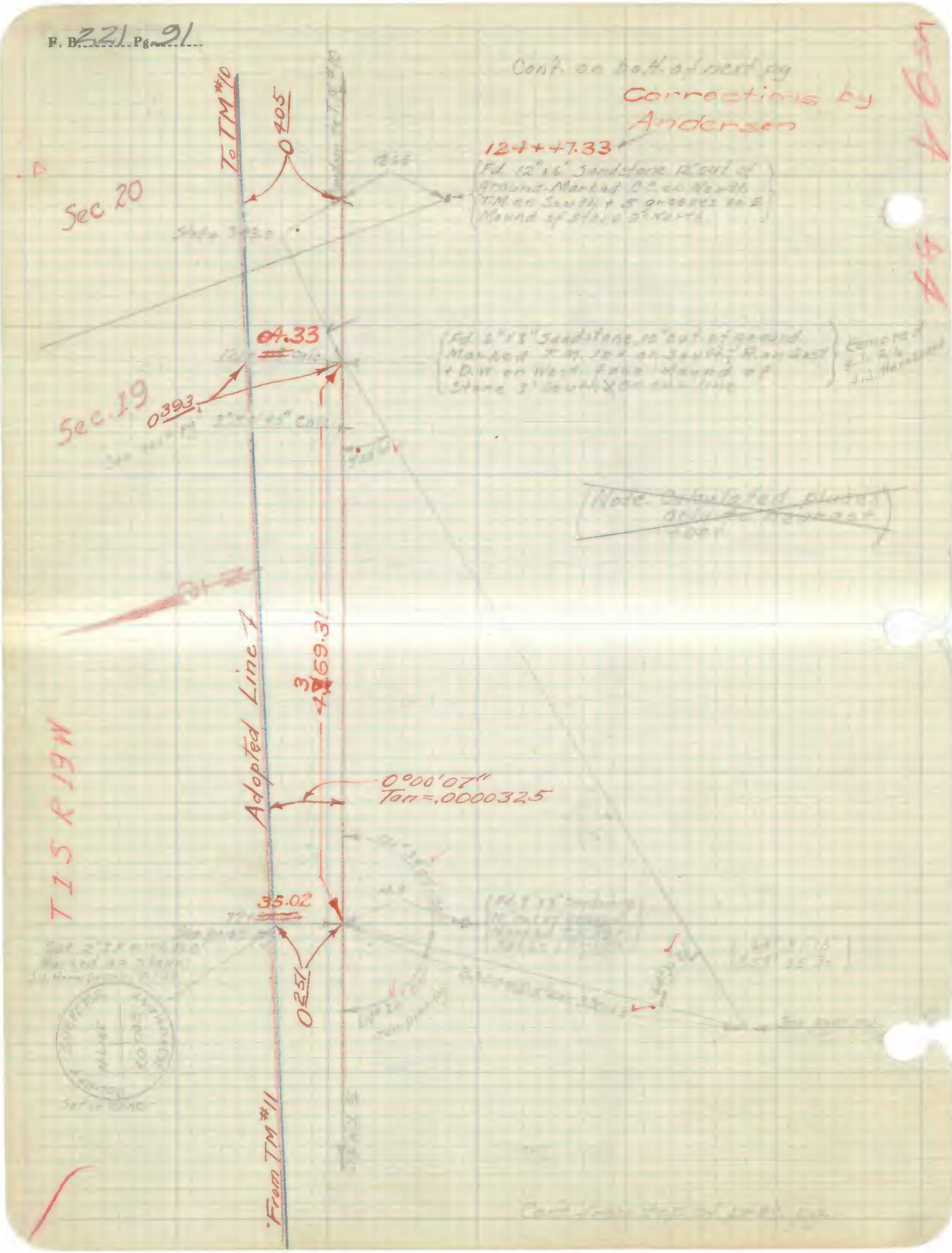
Cont. on bott. of next pg
Corrections by Andersen
To TM #10
0405
124+47.33
Fd 12"x6" Sandstone 12" out of ground Marked C.C. on North T.M. on South + 5 grooves on E Mound of Stone 3' North
Sec 20
04.33
Fd 2"x3" Sandstone 10" out of ground Marked T.M. 10+ on South, R. on East + D.W. on West face Mound of Stone 3' South X on our line
Sec 19
0393
Note: Calculated plates only to nearest foot
Adopted Line
3
469.31
0°00'07"
Tan=.0000325
T 15 R 19 W
35.02
0251
From TM #11
Cont. from top of next pg

F. B. 221 Pg. 92

Platted by	W. O. No. D. S. O. No.
Date	Location
Map No.	Surveyed by
Platting C'k'd by	Date
Date	Indexed

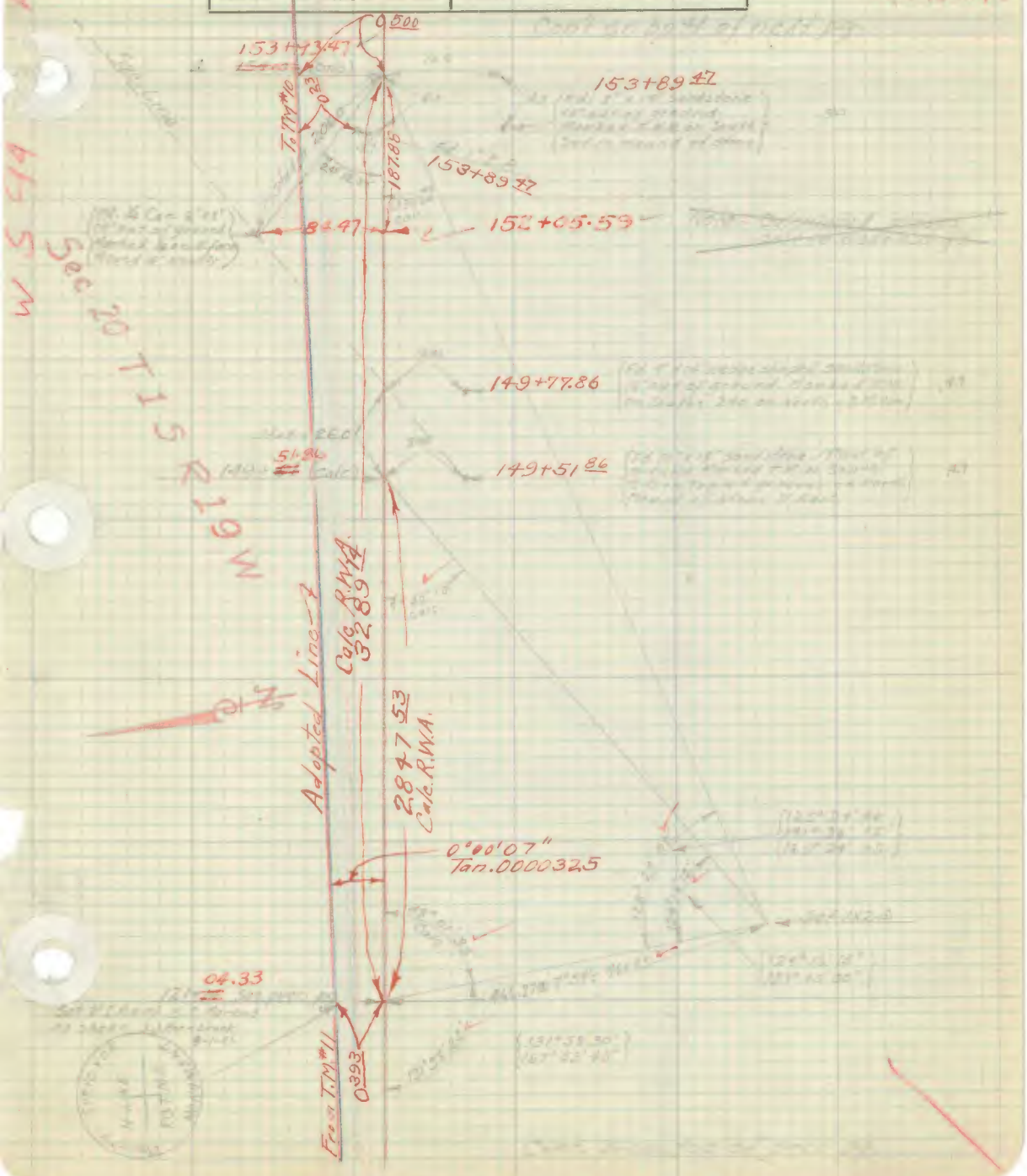

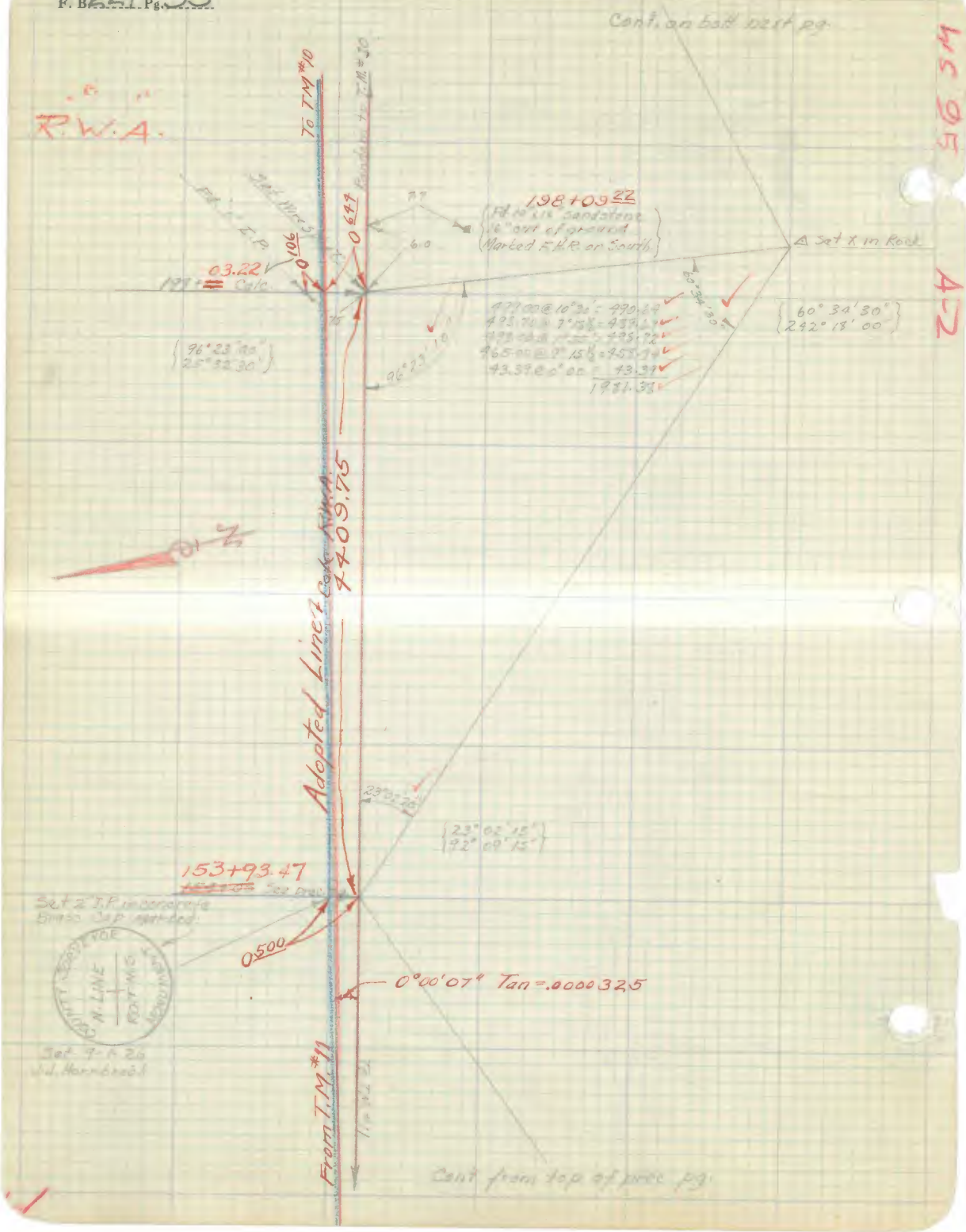
Cont. on bott next pg.
R.W.A.
To T.M. #10
Random to T.M. #30
198+09.22
Marked F.H.R. on South
Set X in Rock
03.22
0.106
0.644
Calc.
96°23'00"
25°32'30"
60°34'30"
242°18'00"
1981.38
Adopted Line
Calc. R.W.A.
4409.75
23°02'15"
92°09'15"
153+93.47
Set 2" I.P. in concrete
Brass Cap marked
0.500
0°00'07" Tan=.0000325
Set 9-1-26
J.J. Hornbrook
From T.M. #11
Cont. from top of prec. pg.
A-2

F. B. 221 Pg. 94

Platted by	W. O. No. D. S. O. No
Date	Location
Map No.	Surveyed by
Platting C'k'd by	Date
Date	Indexed

A-2

WS 95

R.W.A.

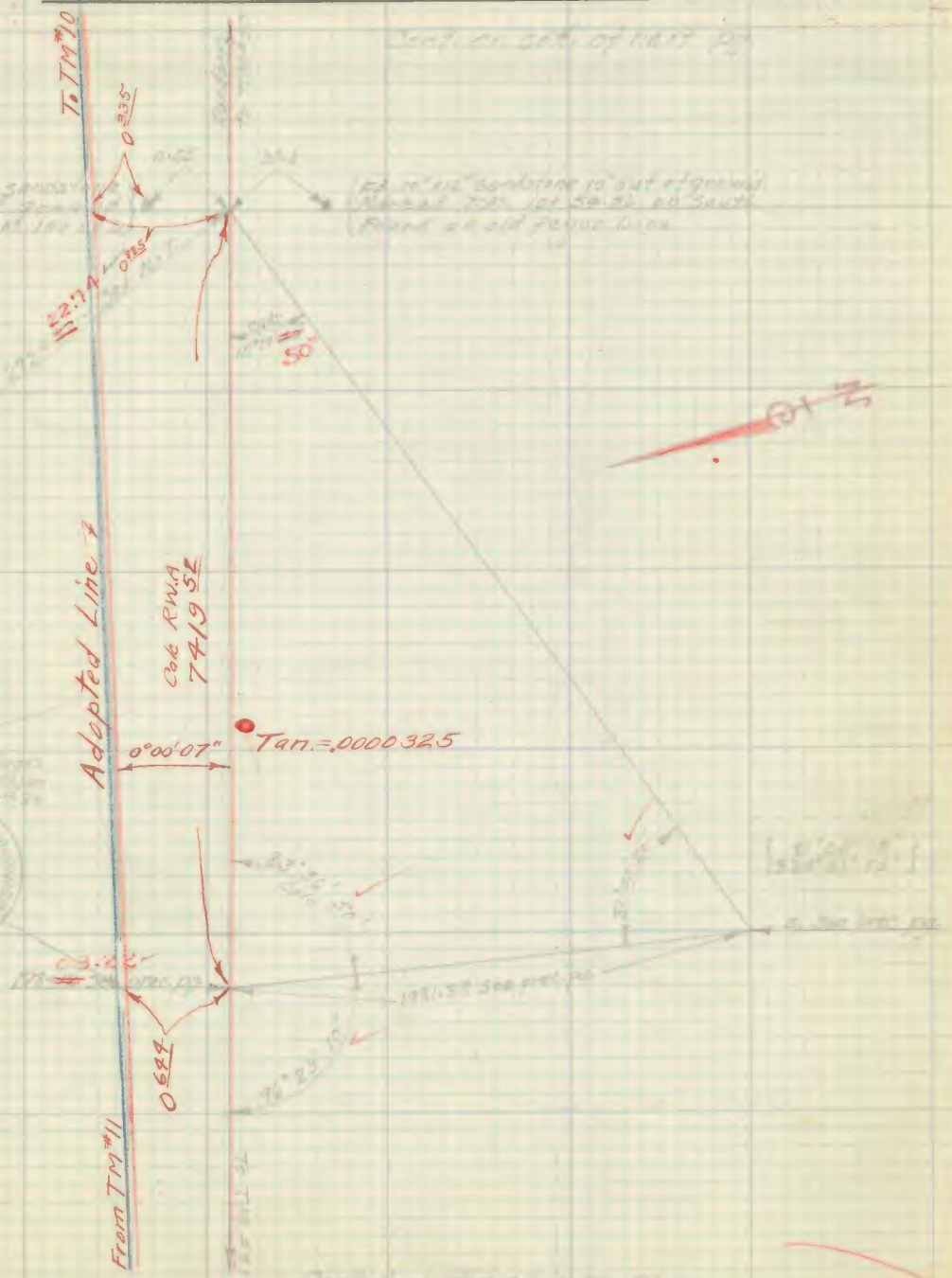

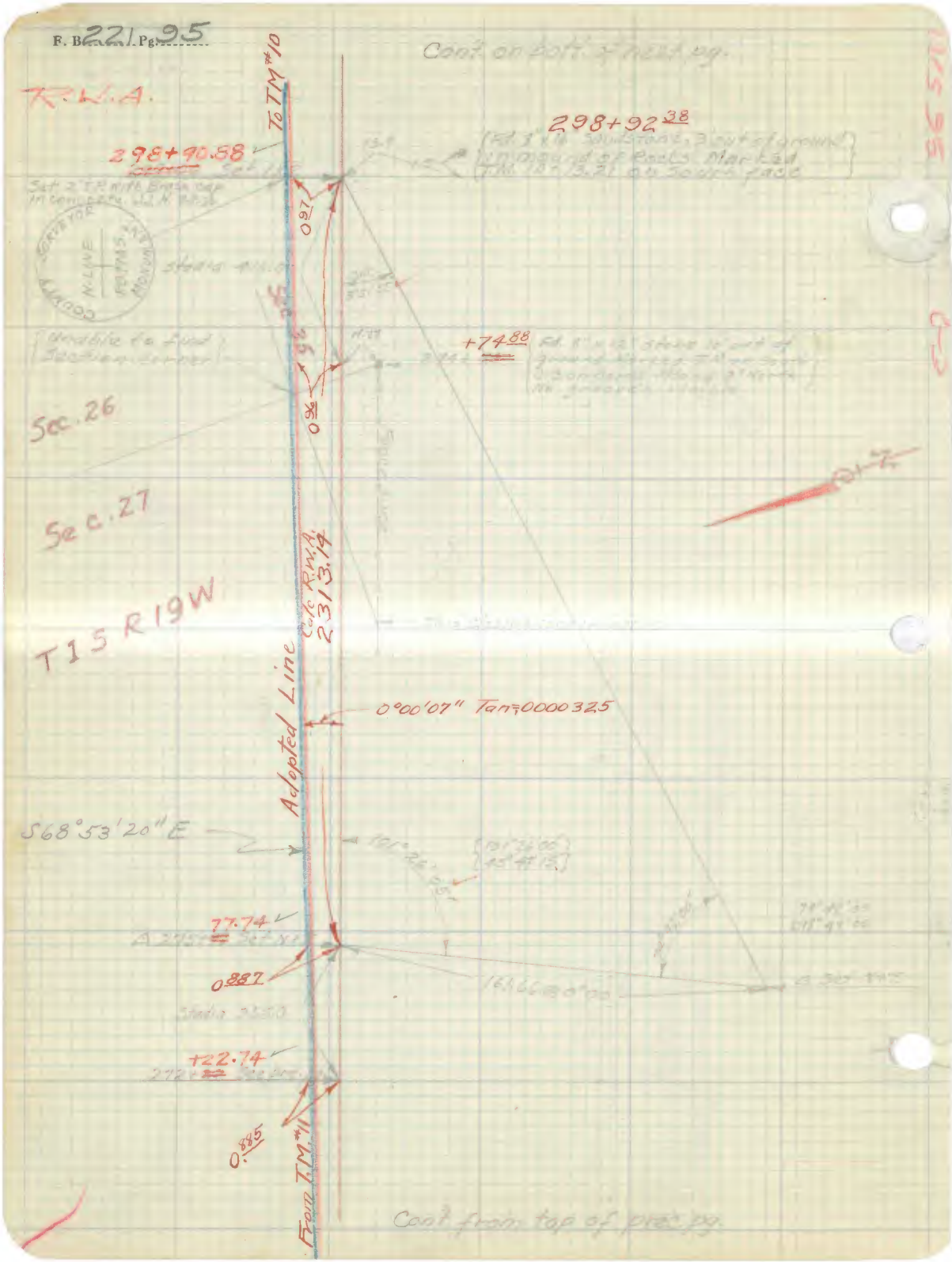
F. B. 221 Pg. 95
Cont. on bott. of next pg.
R.W.A.
To TM #10
298+90.88
298+92.38
Set 2" I.P. with Brass cap in concrete
0.97
+74.88
Sec. 26
Sec. 27
T15 R19W
Calc R.W.A. 2313.14
Adopted Line
0°00'07" Tan=.0000325
S68°53'20" E
77.74
0.887
+22.74
0.885
From T.M. #11
Cont. from top of prec. pg.

F. B. 221 Pg. 96

Platted by	W. O. No. D. S. O. No.
Date	Location. Mulholland Drive
Map No.	Surveyed by
Platting C'k'd by	Date
Date	Indexed

R.W.A.

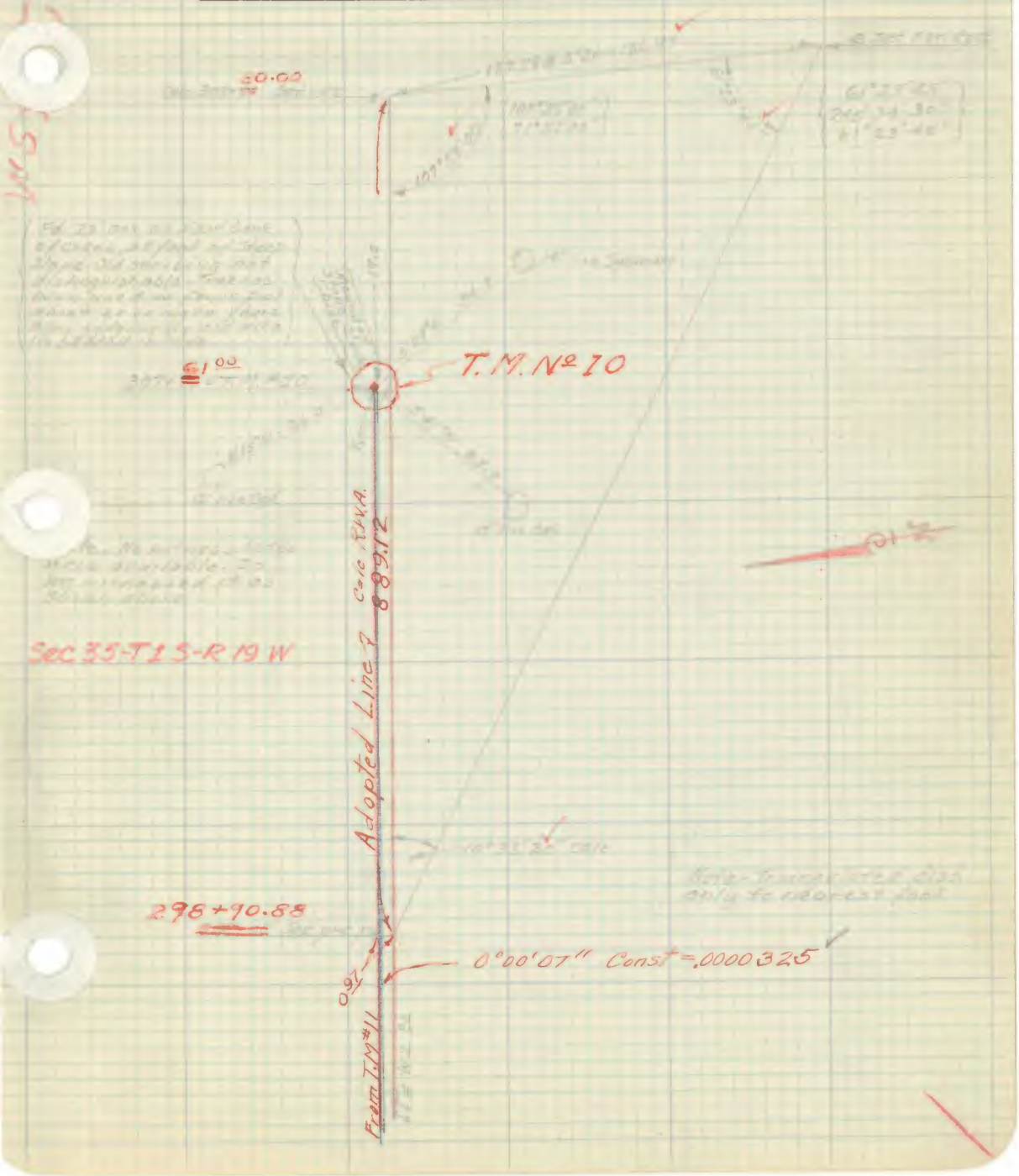

F. B. 221 Pg. 97

F. B. 221 Pg. 98

Platted by	W. O. No. D. S. O. No.
Date	Location.
Map No	Surveyed by
Platting C'k'd by	Date
Date	Indexed.

Sec. 10 T. 15 R 19 W.

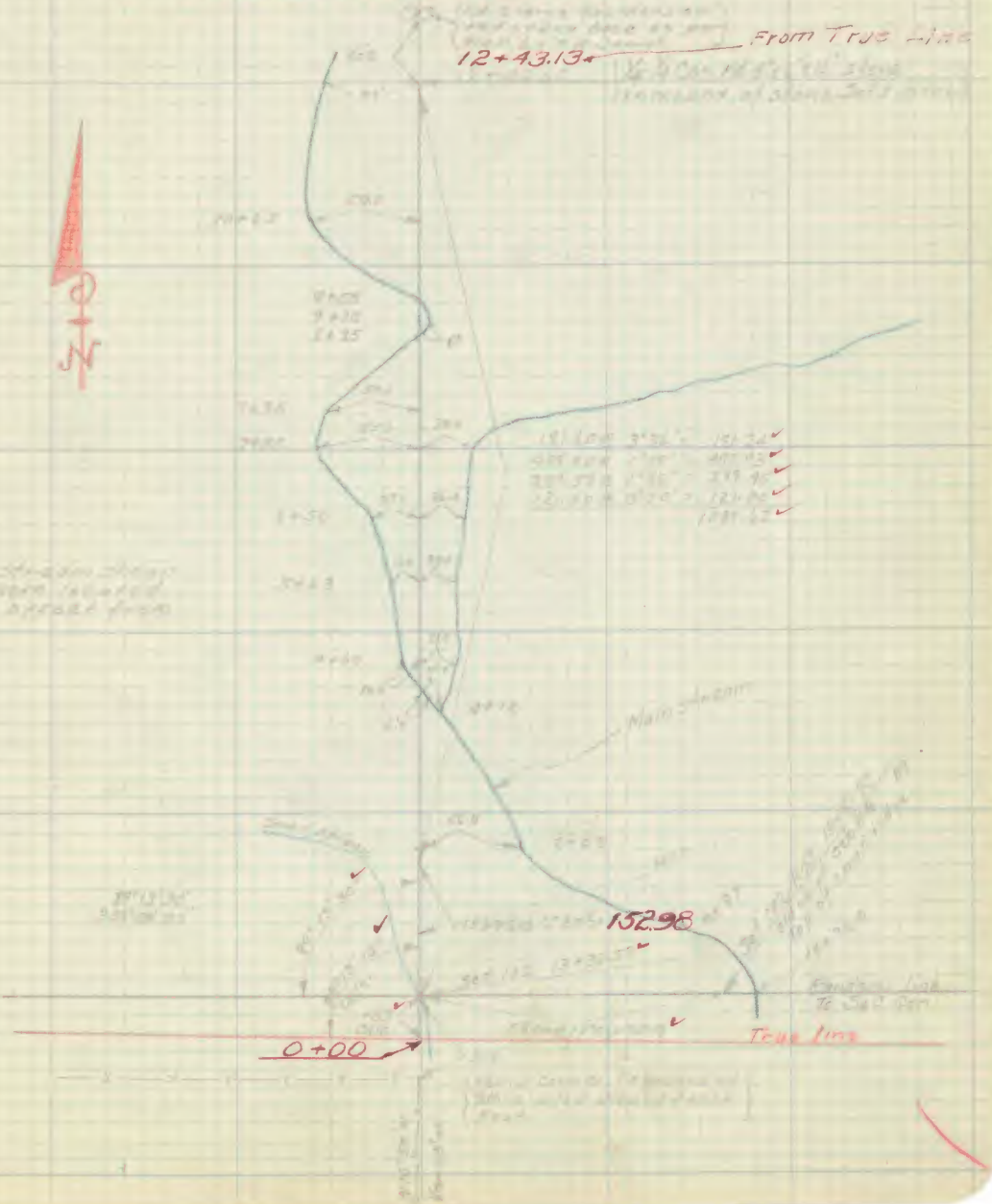

F. B. 221 Pg. 99



Sec. 4
Sec. 3
Sec. 2
Sec. Con. See
¼ Con. Sec. F.B. 221 pg. 51
Sec. Con. See
Sec. 9
Sec. 10 T.1 S. R.19 W.
Sec. 11
¼ Con. Sec.
¼ Con. Sec.
Adj.
Adj.
51'50"
¼ Con. Sec. F.B. 221 pg. 82
Sec. 16
Sec. 15
Sec. 14

Date _____ Notes by _____ Chief Party _____ F.B. 221 PG. 100

Platted by H. C. Hanson	W. O. No. 107 D. S. O. No.
Date 1 Feb 1928	Location Sec. 7 T5N R10W
Map No. C.S. 8734	Surveyed by Mathews
Platting C'k'd by H. U. M. H.	Date 2-27-28
Date MAR 1-0 1928	Indexed

NOTE: ANY ADDITION OR CHANGES ON THIS SHEET MUST BE MADE OR CIRCLED IN RED, WITH DATE AND NAME OF PERSON MAKING CHANGE.

DO NOT EXTEND NOTES THIS SIDE OF THIS LINE

RETURN TO LOS ANGELES COUNTY SURVEYOR

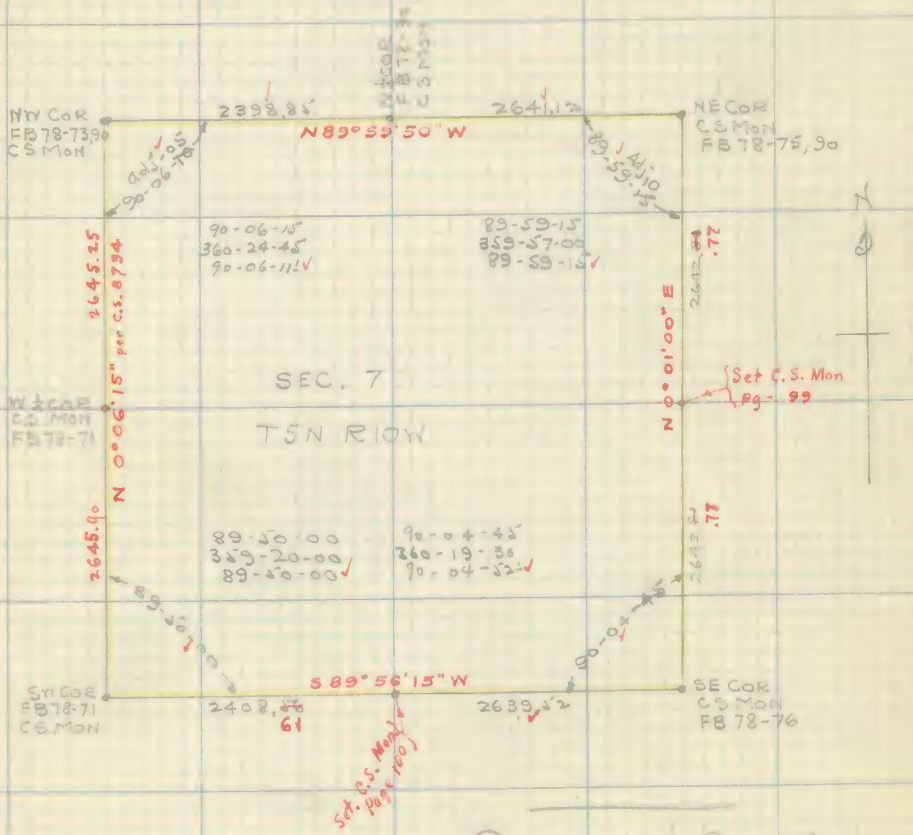

SURVEY of SEC 7 T5N. R10W.

F.B. 221 PG. ~~95~~ 101 Chief Party Notes by McHenry Date 2-27-28

Note: Standard on Center St Palmdale measured with new 100' tape checked against standard at Hall of Records, and adjusted to temperature correction.
500' tape used on this job checked against the above standard, and found to be correct with 34# pull.
Feb. 27. 1928 McHenry

T=66°

339.49 @ 0°	339.49	
498.13 @ 0°	498.13	1320.25
482.63 @ 0°	482.63	T= + 40.02
		1320.27
□199.64 @ 0°	199.64	199.64
		1121.21
□122.25 @ 0°	122.25	2641.12
499.49 @ 0°	499.49	
499.48 @ 0-22=	499.47	
	1121.21	

T=62°

Note:-
2641.12
2398.85
5039.97 This chain.
5037.96 FB 78-90
5038.67 Pilyean & Rimmele

T=62° Clear

397.40 @ 0°	397.40
499.84 @ 0°	499.84
500.25 @ 0°	500.25
500.46 @ 0°	500.46
500.90 @ 0°	500.90
	2398.85



RETURN TO
LOS ANGELES COUNTY SURVEYOR

DO NOT EXTEND NOTES THIS SIDE OF THIS LINE

NOTE: ANY ADDITION OR CHANGES ON THIS SHEET MUST BE MADE OR CIRCLED IN RED, WITH DATE AND NAME OF PERSON MAKING CHANGE.

4 4 9 9 5 4

Date 2-27-28 Notes by _____ Chief Party _____ F.B. 221 PG. 102

Platted by H. Johnson	W. O. No. 107 D. S. O. No.
Date Feb 1928	Location T. T5-M.H.
Map No. C.S. 8734	Surveyed by McKenny
Platting C'k'd by H. U. M. H.	Date 2-27-28
Date MAR 10 1928	Indexed

NOTE: ANY ADDITION OR CHANGES ON THIS SHEET MUST BE MADE OR CIRCLED IN RED, WITH DATE AND NAME OF PERSON MAKING CHANGE.

DO NOT EXTEND NOTES THIS SIDE OF THIS LINE

RETURN TO LOS ANGELES COUNTY SURVEYOR

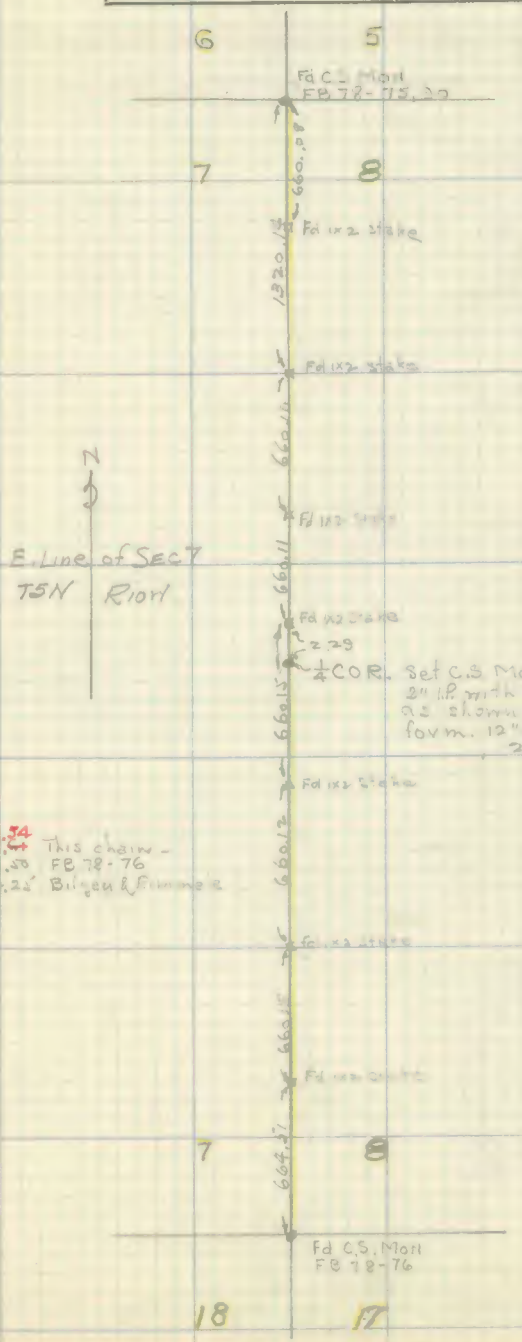

5285.54 This chain -
5286.50 FB 78-76
5284.25 Bilgeu & Fimmele

T = 72°

499.15 @ 0-47 499.10
497.34 @ 1-05 = 497.26
323.83 @ 1° 00 = 323.78
500.11 @ 1° 00 = 500.03
160.07 @ 0° = 160.07
499.76 @ 0° 55 = 499.69
160.42 @ 0 - = 160.42
2640.35
T-Corr +10° = 0.17
2640.52

T = 72°

494.40 @ 1° = 494.32
165.82 @ 0° = 165.82
499.10 @ 1° = 499.02
161.10 @ 0° = 161.10
496.81 @ 1° = 496.73
163.41 @ 0° = 163.41
331.09 @ 1° = 331.04
333.52 @ 1°-15 = 333.44
T. Corr (+) 2 2644.93
0.14
2645.~~08~~ .02

2640.52
5285.54
2642.77

COUNTY SURVEYOR'S MONUMENT
T5N
R10W
7 8
1/4 COR
1928

F.B. 221 PG. ~~100~~ 103 Chief Party Notes by _____ Date 2-28-28

RETURN TO
LOS ANGELES COUNTY SURVEYOR

DO NOT EXTEND NOTES THIS SIDE OF THIS LINE

NOTE: ANY ADDITION OR CHANGES ON THIS SHEET MUST BE MADE OR CIRCLED IN RED. WITH DATE AND NAME OF PERSON MAKING CHANGE.

MS 661 H-4

Date _____ Notes by _____ Chief Party _____ F.B. 221 PG. 104

Platted by H. J. Johnson	W. O. No. 107 D. S. O. No.
Date Feb 1928	Location Sec 7 T&N Rion
Map No. C.S. 8734	Surveyed by McHenry
Platting C'k'd by H. U. M. H.	Date 2-28-28
Date MAR 10 1928	Indexed



T=62, West wind

161.15 @ 0° =	161.15 ✓
499.13 @ 0.55 =	499.07 ✓
159.45 @ 0° =	159.45 ✓
500.80 @ 1°00 =	500.72 ✓
161.25 @ 0° =	161.25 ✓
499.02 @ 1.05 =	498.93 ✓
166.50 @ 0° =	166.50 ✓
498.20 @ 0.30 =	498.18 ✓
	2645.25 ✓

T=62° West wind

165.93 @ 0°	165.93 ✓
494.20 @ 0.40 =	494.17 ✓
□ 160.24 @ 0°	160.24 ✓
499.91 @ 0.55 =	499.84 ✓
□ 160.55 @ 0° =	160.55 ✓
499.60 @ 1.10 =	499.49 ✓
□ 178.34 @ 0° =	178.34 ✓
487.50 @ 1.28	487.34 ✓
	2645.90 ✓

NOTE: ANY ADDITION OR CHANGES ON THIS SHEET MUST BE MADE OR CIRCLED IN RED, WITH DATE AND NAME OF PERSON MAKING CHANGE.

DO NOT EXTEND NOTES THIS SIDE OF THIS LINE

RETURN TO LOS ANGELES COUNTY SURVEYOR

F.B. 221 PG. ~~102~~ 105 Chief Party Notes by _____ Date _____

RETURN TO
LOS ANGELES COUNTY SURVEYOR

NOTE: ANY ADDITION OR CHANGES ON THIS SHEET MUST BE MADE OR CIRCLED IN RED. WITH DATE AND NAME OF PERSON MAKING CHANGE.

DO NOT EXTEND NOTES THIS SIDE OF THIS LINE

Notes Ck'd by aaR	Survey of T1S R19W Sec 16	F.B. 221 Pg. [illegible]
Map No.	W. O. 4999 Tape No. St'd of	
Office Work	Surveyed by Stevenson	
Checked	Notes T.J.S. Date: Nov 1938	
Date	Indexed A. C. Johnson 11-28-38	

ANGLE TIE TO 1/4 CORNER
SECTIONS-16-17 T1SR19W

J.N.4999

T.J. Stevenson
L.H. [illegible]
H.W. Gunderson
R.H. Gordon

RETURN TO
LOS ANGELES COUNTY SURVEYOR
700 HALL OF RECORDS

Note: Any Additions or Changes on This Sheets Must be Made or Circled in Red Ink With Date and Name of Person Making Change.

Do not extend notes this side of this line

F.B. 221 PG. 107

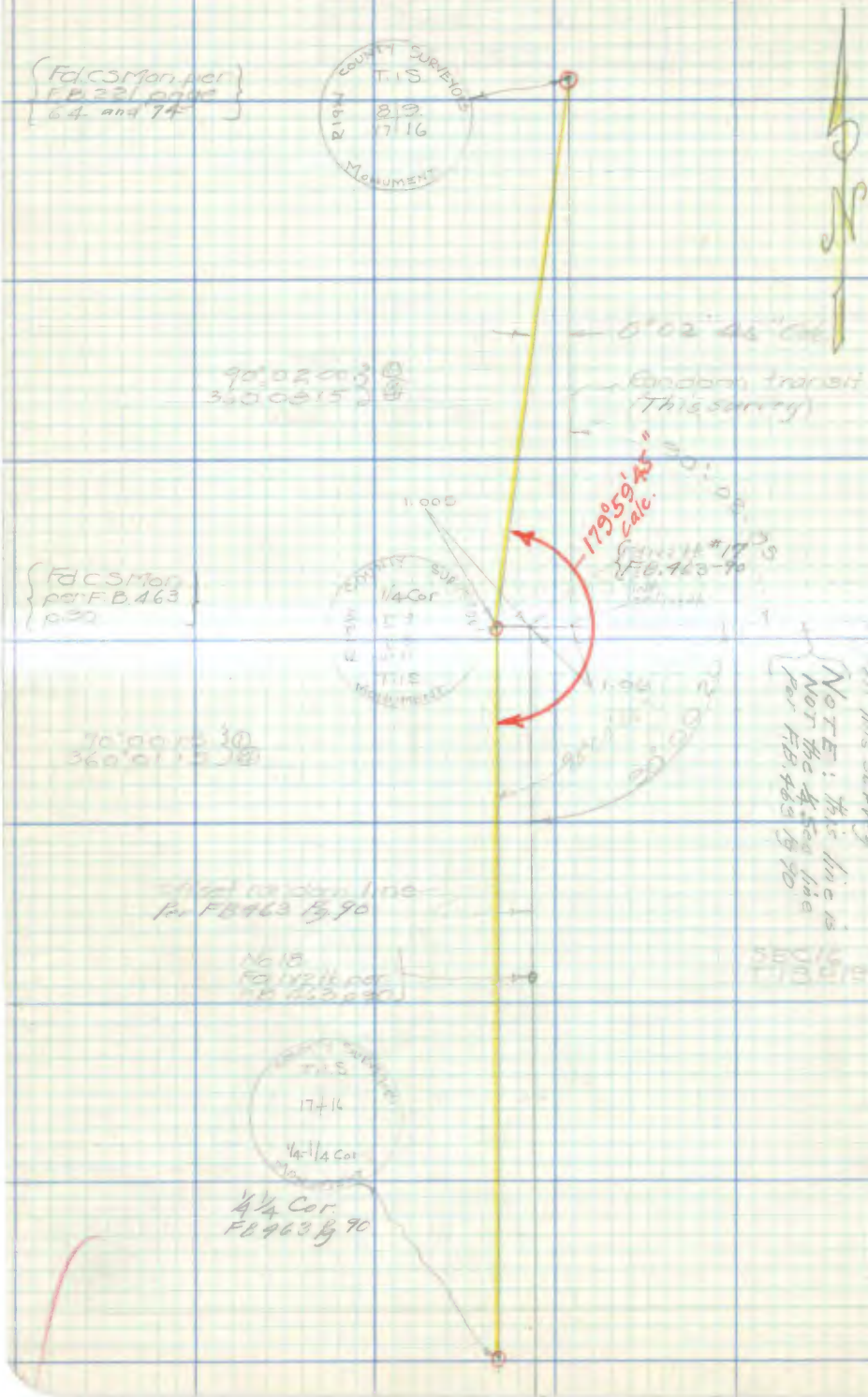

RETURN TO
LOS ANGELES COUNTY SURVEYOR
700 HALL OF RECORDS

Note: Any Additions or Changes on This Sheets Must be Made or Circled in **Red** Ink With Date and Name of Person Making Change.

Do not extend notes this side of this line

Notes Ck'd by	Survey of Re-Established 1/4 Cor.
Map No. 8824-10&11	W. O. 4999 Tape No. 15 St'd 84 of
Office Work McPherson	Surveyed by L. S. Hammond
Checked	Notes L.S.H. Date 3-1-39
Date Mar. 1939	Indexed R.C. Tenney 3-2-39

F.B. 221 PG. 109

Sec Cor. Fd G.S. Mon per F.B. 221-76

COUNTY SURVEYOR SEC. 12 7 13 18 R20W T.1S COR. MONUMENT

Fd nail Top of ridge no evidence of 2x2 Lot #3 per F.B. 221-76

4.51

Set 3/4" I.P. T. ridge

SEC LINE

TRUE

Set C.S. Mon. Pl. Mkd as shown.

COUNTY SURVEYOR R20W T.1S SEC 13 18 W.C. R19W RE 2177

Fd 1/2" Pipe per F.B. 230-72

Fd 1/2" pipe per F.B. 230-72

24.20

3.06

3.90

17.82

HWY.

SURVEY TO RE-ESTABLISH THE 1/4 COR BETWEEN SEC 13 + SEC 18 T.1S R.19W R.20W.

44°01' KC

66.16

5.78

1/4 Cor. Set C.S. Mon 12" dia. marked as shown.

COUNTY SURVEYOR 1/4 COR R20W T.1S R19W RE 2177

MULHOLLAND

57.54

72.32

Fd 2x2 2" dia. per F.W. 539-24 replaced with 3/4" I.P.

Pl. #419 Fd 2x2 1" dia. per T.B.F. 230-72 replaced by Pl. dept.

Pl. #420 A Fd Spike per F.W. 539-24

Set C.S. Mon. Pl. Mkd as shown below

Fd. 1/2 P. Lot #4 per F.B. 221-78

Δ 88-03-30
Δ 176-06-45
Δ 264-10-15
440-01-40

SEC LINE

TRUE

CANYON

COUNTY SURVEYOR R20W T.1S SEC 13 18 R19W W.C. RE 2177

Fd 2x2 + TK. 5 per F.B. 230-72

Set 3/4" I.P. 3" dia. Eclipse pipe per Pl. #420

Note (See next page for Tie to 1/4 Cor. Pg. 110)

57.54 C 0°-00' T = 62° = 57.54

182.39 C 0°-00' T = 62° = 182.36

140.64 C 18°41' T = 64° = 143.21

66.17 C 0°-00' T = 64° = 66.16

72.33 C 0°-00' T = 64° = 72.32

RETURN TO
LOS ANGELES COUNTY SURVEYOR
700 HALL OF RECORDS

Note: Any Additions or Changes on This Sheets Must be Made or Circled in Red Ink With Date and Name of Person Making Change.

Do not extend notes this side of this line

F.B. 221 PG. 110

(T16S TO ¼ Cor. between Sec 13 + Sec 18 T15S R20W + R19W)

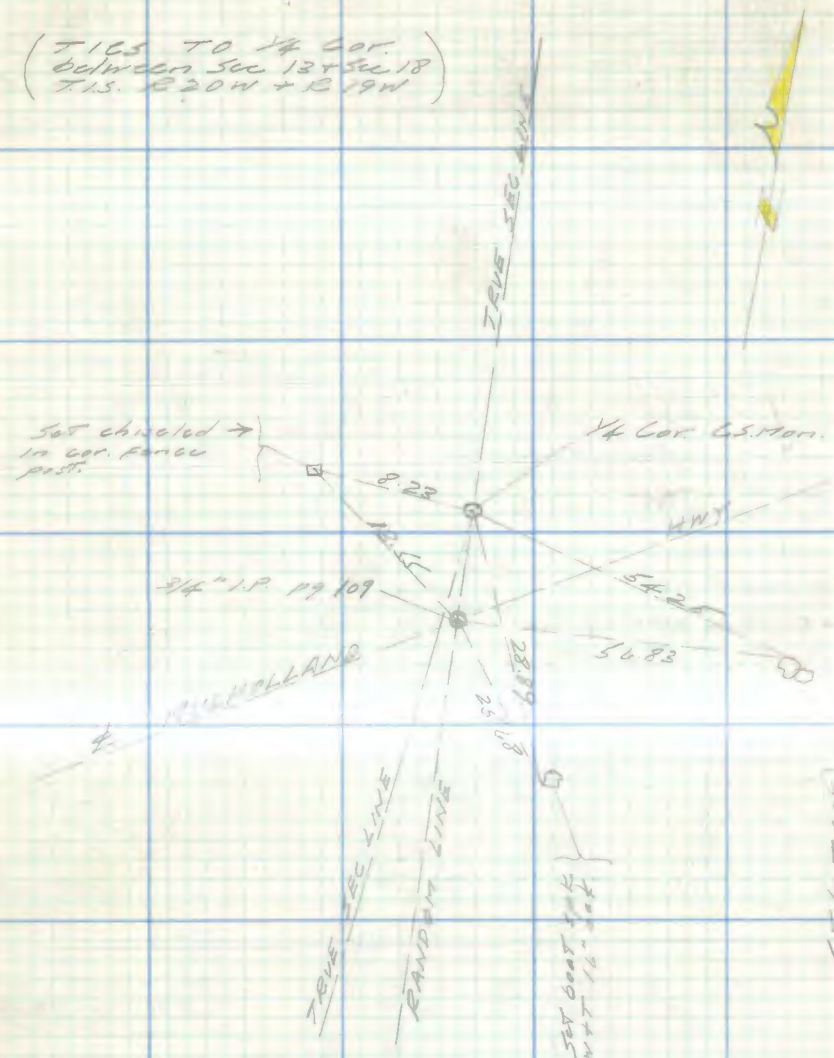

RETURN TO
LOS ANGELES COUNTY SURVEYOR
700 HALL OF RECORDS

Note: Any Additions or Changes on This Sheets Must Be Made or Circled in Red Ink With Date and Name of Person Making Change.

Do not extend notes this side of this line

45594 B-3

Notes Ck'd by	Survey of T1NR18W
Map No.	W. O. 4998 Tape No. St'd °F
Office Work	Surveyed by L.S. Hammond
Checked	Notes L.S.H. Date 5-28-42
Date	Indexed A. C. Johnson

F.B. 221 PG. 111

RESETTING COR 25 | 30 / 36 | 31

T1NR17 & 18W

By tie from Las Virgenes Road as shown on page 47 F.B. 221

Note: Any Additions or Changes on This Sheet Must be Made or Circled in Red Ink With Date and Name of Person Making Change.

Do not extend notes this side of this line.

RETURN TO
LOS ANGELES COUNTY SURVEYOR
700 HALL OF RECORDS

F.B. 321 PG. 112

RETURN TO
LOS ANGELES COUNTY SURVEYOR
700 HALL OF RECORDS

Do not extend notes this side of this line.

Note: Any Additions or Changes on This Sheet Must be Made or Circled in Red Ink With Date and Name of Person Making Change.

Notes Ck'd by McPherson	Survey of Re-estab. Sec. Cor.
Map No. 8841-1	W. O. [illegible] Tape No. ____ St'd [illegible] °F
Office Work McPherson	Surveyed by L. S. Hammond
Checked	Notes L.S.H. Date 5-28-42
Date June 1, 1942	Indexed A. C. Johns 5-29-42

F.B. 221 PG. 113



Note: Any Additions or Changes on This Sheet Must be Made or Circled in Red Ink With Date and Name of Person Making Change.

Do not extend notes this side of this line.

RETURN TO
LOS ANGELES COUNTY SURVEYOR
700 HALL OF RECORDS

F.B. 221 PG. 114



819.92 @ 0°-00' T=72° = 819.86
287.50 @ 6°-43' T=74° } 285.61
287.49 @ 6°-41' T=74° }
99.19 @ 6°-00' T=76° } 98.13
99.37 @ 6°-58' T=76° }
1204.00

264.50 @ 1-12 T=72° } 264.42
264.54 @ 1-32 T=72° }
154.51 @ 0-00 T=72° = 154.50
144.34 @ 0-00 T=72° = 144.33
299.73 @ 1-54 T=68° } 299.53
299.69 @ 1-41 T=68° }
862.78

From left pg

WS 90, 52

RETURN TO
LOS ANGELES COUNTY SURVEYOR
700 HALL OF RECORDS

Do not extend notes this side of this line.

Note: Any Additions or Changes on This Sheet Must be Made or Circled in Red Ink With Date and Name of Person Making Change.

Notes Ck'd by	Survey of Sec. Line
Map No.	W. O. 4999 Tape No. 52 St'd 84 °F
Office Work	Surveyed by Geo. H. Nichols
Checked	Notes G H N Date 6-24-42
Date	Indexed A. C. Johnson 6-27-47

F. B. 221 Pg. 115

Rechain of Sec. Line.

between

1/4 Cor. & Sec. Cor.

Sec 7 Sec 8 Sec 8

Sec 18 Sec 17 Sec 17

Nichols
Dickie
Natapoff
Sappell
Gaffey

Note: Any Additions or Changes on This Sheet Must be Made or Circled in Red Ink With Date and Name of Person Making Change.

Do not extend notes this side of this line.

RETURN TO
LOS ANGELES COUNTY SURVEYOR
700 HALL OF RECORDS

F. B. 221 PG. 116

Set 1x2 6th 19+24.97

259.01 @ 0°00 T64 = 258.98
226.93 @ 9°58 T68 = 223.48
482.46

482.46

Set 1x2 6th 14+42.51
Top spur

108.80 @ 21°10 T68 = 101.45
300.66 @ 0°00 T64 = 300.62
402.07

402.07

Set 1x2 6th 10+40.44
Rail

91.02 @ 0°00 T62 = 91.01
147.44 @ 2°25 T62 = 147.30
238.31

238.31

.59

Fd 2x2 8+17.05

14.92

Nail 8+02.13

144.53 @ 0° T63 = 144.53

Sec 17

Sec 8

290.74

Fd 1x2 Set spur 6+87.62

294.77 @ 9°26 T26 = 290.74

.51

5+11.39

Set Nail

127.74 @ 17°38 T74 = 127.73

Fd old 1x2 6th
Top spur

3+89.66

165.34 @ 15°35 = T74 = 159.25

159.25

Fd 1x2 6th 2+30.41
used for line

244.58 @ 19°35 T74 = 230.41

230.41

Fd C.S. Mon. 8 1/2
Stamped as Shown

Multiplane Dr.

COUNTY SURVEYORS
R. 19 W. 1/2 Sec
Sec 8
Sec 17
T. 1 S.
DOCUMENT

RETURN TO
LOS ANGELES COUNTY SURVEYOR
700 HALL OF RECORDS

Do not extend notes this side of this line.

Note: Any Additions or Changes on This Sheet Must be Made or Circled in Red Ink With Date and Name of Person Making Change.

Notes Ck'd by	Survey of Sec line
Map No.	W. O. 5999 Tape No. 52 St'd 64 °F
Office Work	Surveyed by Geo. H. Nichols
Checked	Notes G.H.N. Date 6-25-07
Date	Indexed A. C. Johnson

F. B. 221 Pg. 117

F. B. 221 Pg. 118

221