Notes by_____ Chief Party_____ F.B._____ Pg._____

Platted by_____	W. O. No._____ D. S. O. No._____
Date_____	Location_____
Map No._____	Surveyed by_____
Platting C'k'd by_____	Date_____
Date_____	Indexed_____

27

F.B. 222

27

27

LOS ANGELES

F.B. 222 Pg. Index Chief Party Notes by Date

F.B. 222

PAGES: Index, 1 to 83 incl., 83A, 83B, 83C, 83D, 83E, 84 to 135 incl., , 137 to 144 incl.,

RETURN TO
LOS ANGELES COUNTY SURVEYOR
Do not extend notes this side of this line
Note: ANY ADDITIONS OR CHANGES ON THIS SHEET MUST BE MADE OR CIRCLED IN Red. WITH DATE AND NAME OF PERSON MAKING CHANGE.

F. B. 222 Pg. INDEX

Platted by	W. O. No. D. S. O. No.
Date	Location
Map No.	Surveyed by
Platting C'k'd by	Date
Date	Indexed

Index to F.B. № 222

	Pages
Mulholland Drive, Survey of Sect. lines Div. № 5	3-10
P.I. location Div. #5 & #6	11-87
Cornell Road Survey for Relocation	90-109
Old Topanga Road	113-130
Dry Canyon Road	125
Old Topanga Road W.O. 603	137-144

F. B.....Pg.....

F. B. 222 Pg. 1

Platted by	W. O. No. D. S. O. No.
Date	Location
Map No.	Surveyed by
Platting C'k'd by	Date
Date 1-13-[illegible]	Indexed A. C. JOHNSON

F. B. 227 Pg. 2

Platted by.....	W. O. No..... D. S. O. No.....
Date.....	Location.....
Map No.	Surveyed by.....
Platting C'k'd by.....	Date.....
Date.....	Indexed.....



F. B 222 Pg. 3

Platted by	W. O. No. D. S. O. No.
Date	Location
Map No.	Surveyed by
Platting C'k'd by	Date
Date	Indexed EJB 10/25/26

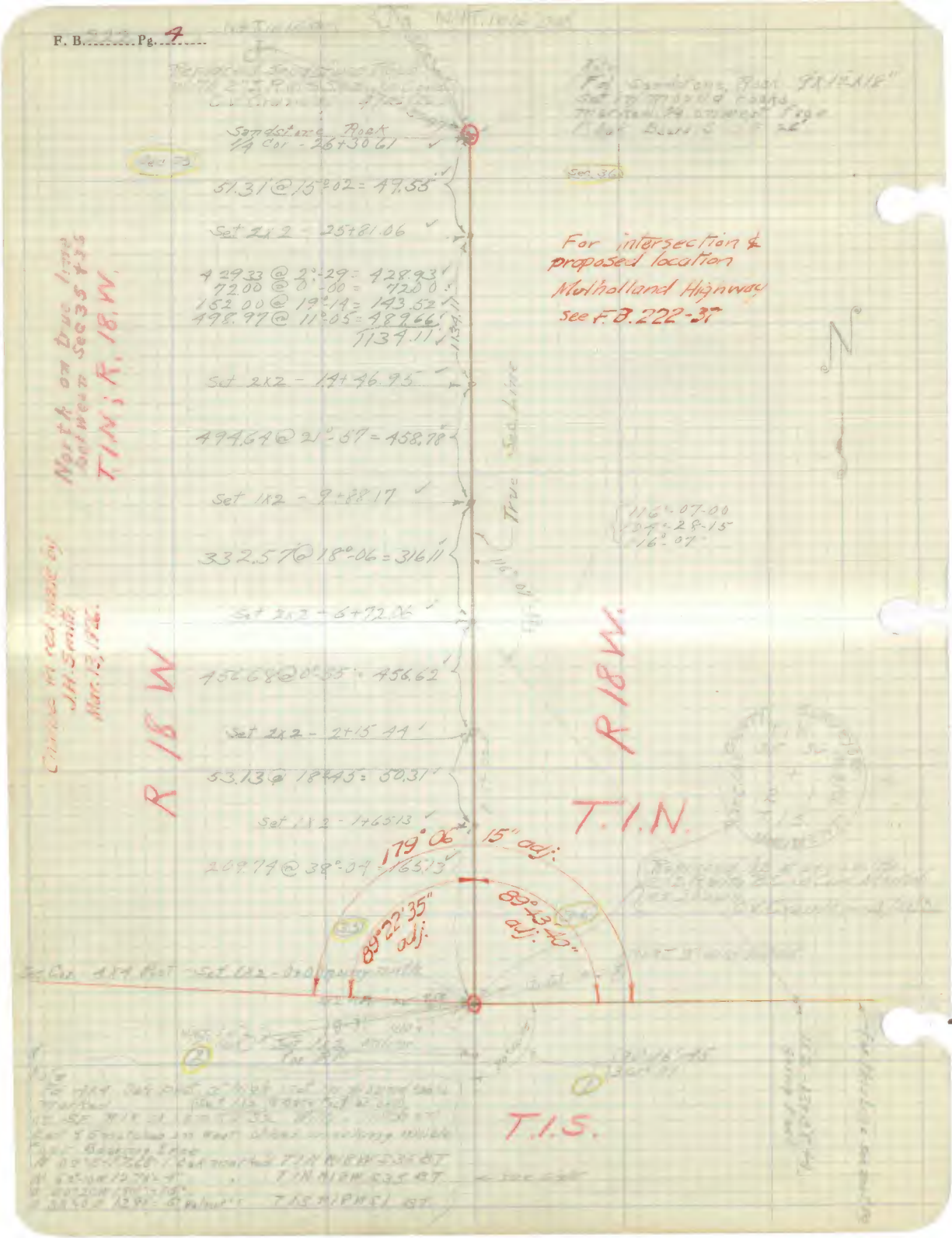
Sandstone Rock
1/4 Cor - 26+30.61
51.31 @ 15°-02 = 49.55
Set 2x2 - 25+81.06
429.33 @ 2°-29 = 428.93
72.00 @ 0°-00 = 72.00
152.00 @ 19°-14 = 143.52
498.97 @ 11°-05 = 489.66
1134.11
Set 2x2 - 14+46.95
494.64 @ 21°-57 = 458.78
Set 1x2 - 9+88.17
332.57 @ 18°-06 = 316.11
Set 2x2 - 6+72.06
456.68 @ 0°-55 = 456.62
Set 2x2 - 2+15.44
53.13 @ 18°-45 = 50.31
Set 1x2 - 1+65.13
209.74 @ 38°-04 = 165.13
For intersection & proposed location Mulholland Highway see F.B. 222-37
North on true line between Sec 35 & 36 T.1N.; R. 18 W.
Changed in red made by J.H. Smith Mar. 13, 1926.
True Sec. Line
116°-07-00
104°-28-15
16°-07
R 18 W
R 18 W.
T.1.N.
T.1.S.
179°06' 15" adj.
89°22'35" adj.
89°43'40" adj.

Platted by	W. O. No. D. S. O. No.
Date	Location
Map No.	Surveyed by
Platting C'k'd by	Date
Date	Indexed

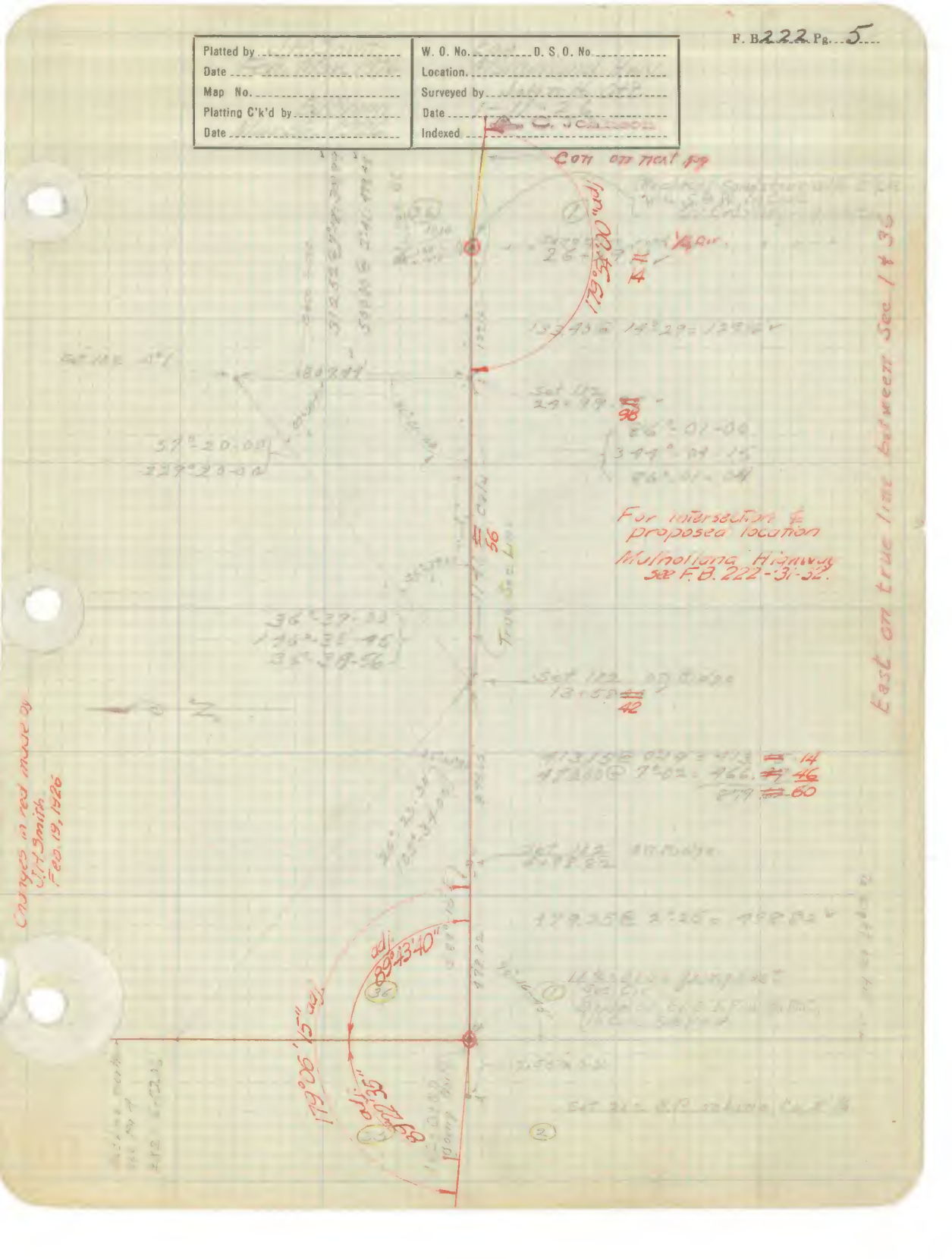

F. B. 222 Pg. 12



Changes in red made by J.H. Smith Feb. 15, 1926.

Platted by	W. O. No. D. S. O. No.
Date	Location
Map No.	Surveyed by
Platting C'k'd by	Date
Date	Indexed. C. Johnson

F. B. 222 Pg. 7

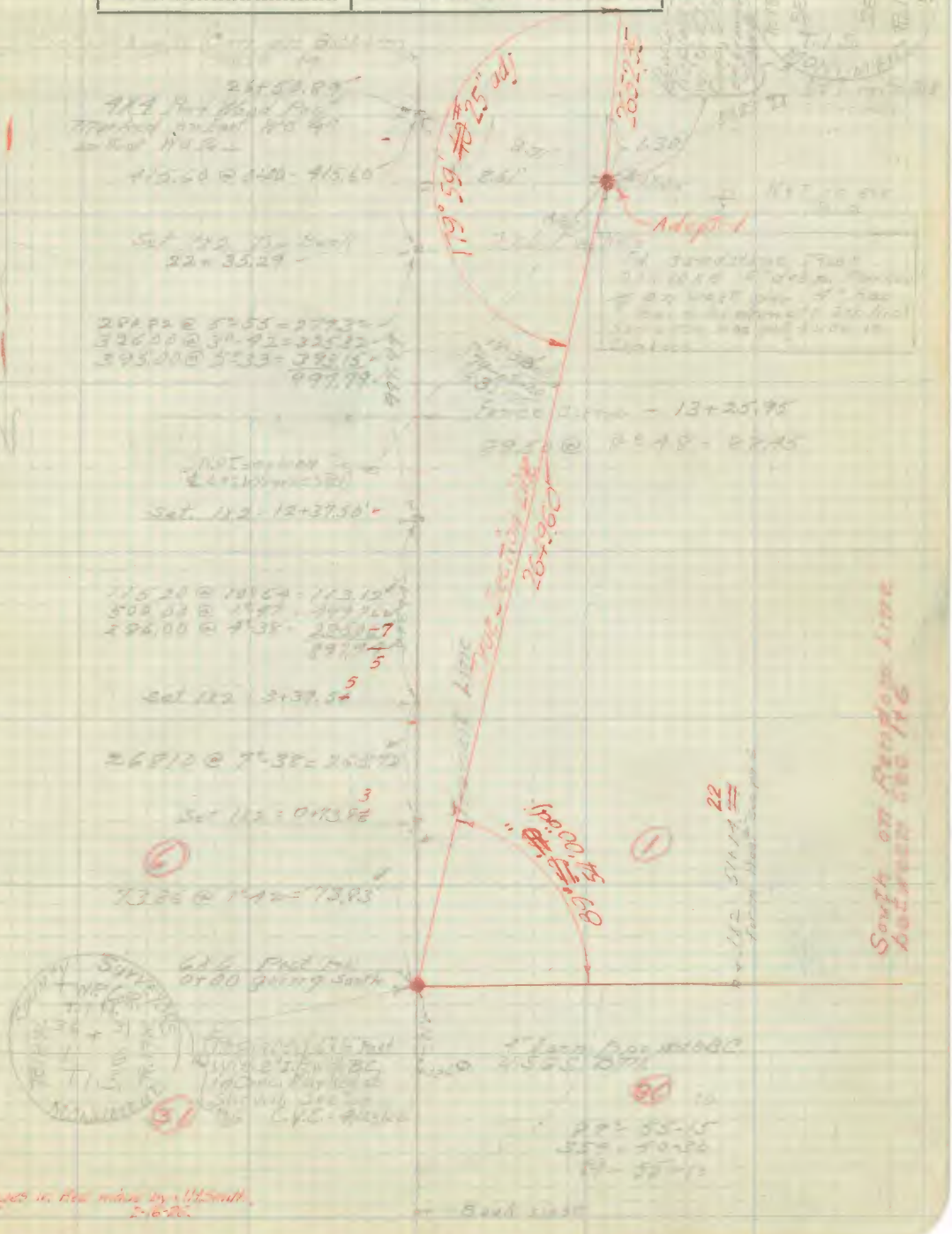


for intersection & proposed location
Mulholland Highway see F.B. 222-12.
Set 1x2
53+07.07
6.11
2x2 Sec Cv. 6.21+12
See LB pg
180.50 @ 6°-45 = 179.25
501.00 @ 9°-33 = 499.06
678.31
90°-29'-15"
361°-57'-00
Set 1x2 Top Ridge - 46+34.87
260.92 @ 6°-33 = 259.22
400.00 @ 6°-01 = 397.80
657.02
Transit Line
Section Line
39+77.85
0.17
475.62 @ 6°-15 = 472.79
Sec 1
Sec 6
358.80 @ 6°-47 = 356.29
501.00 @ 0°-15 = 501.00
857.29
4x4 Post WC ¼ S
26+50.87
Changes in Red made by J.H. Smith,
2-16-26.

Platted by	W. O. No. D. S. O. No.
Date	Location
Map No.	Surveyed by
Platting C'k'd by	Date
Date	Indexed A. C. Johnson

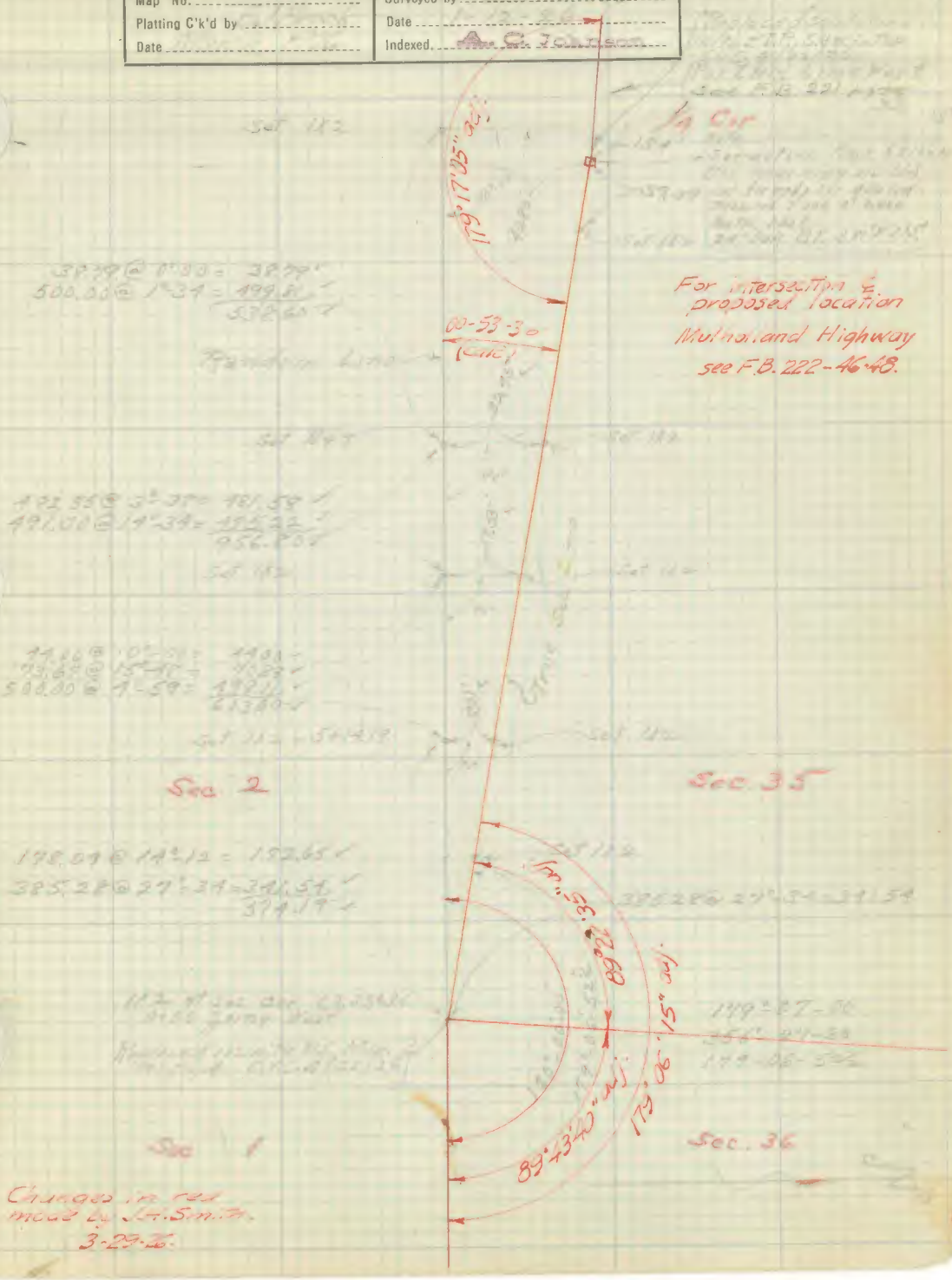

Changes in red made by J.A. Smith. 3-29-26.

F. B. 222 Pg. 11

F. B. 222 Pg. 11

Platted by J.H. Smith	W. O. No. [illegible] D. S. O. No
Date Feb, Mar, 1926	Location Mulholland Dr.
Map No.	Surveyed by John N. Ott
Platting C'k'd by E.J. Brook	Date
Date March, 1926	Indexed A. C. Johnson

P.I. Location Division #5 By John N. Ott, Chief
C.E. Brunt, [illegible]
R.L. Miller, [illegible]
M.A. Graber, [illegible]
W.E. Whitmore

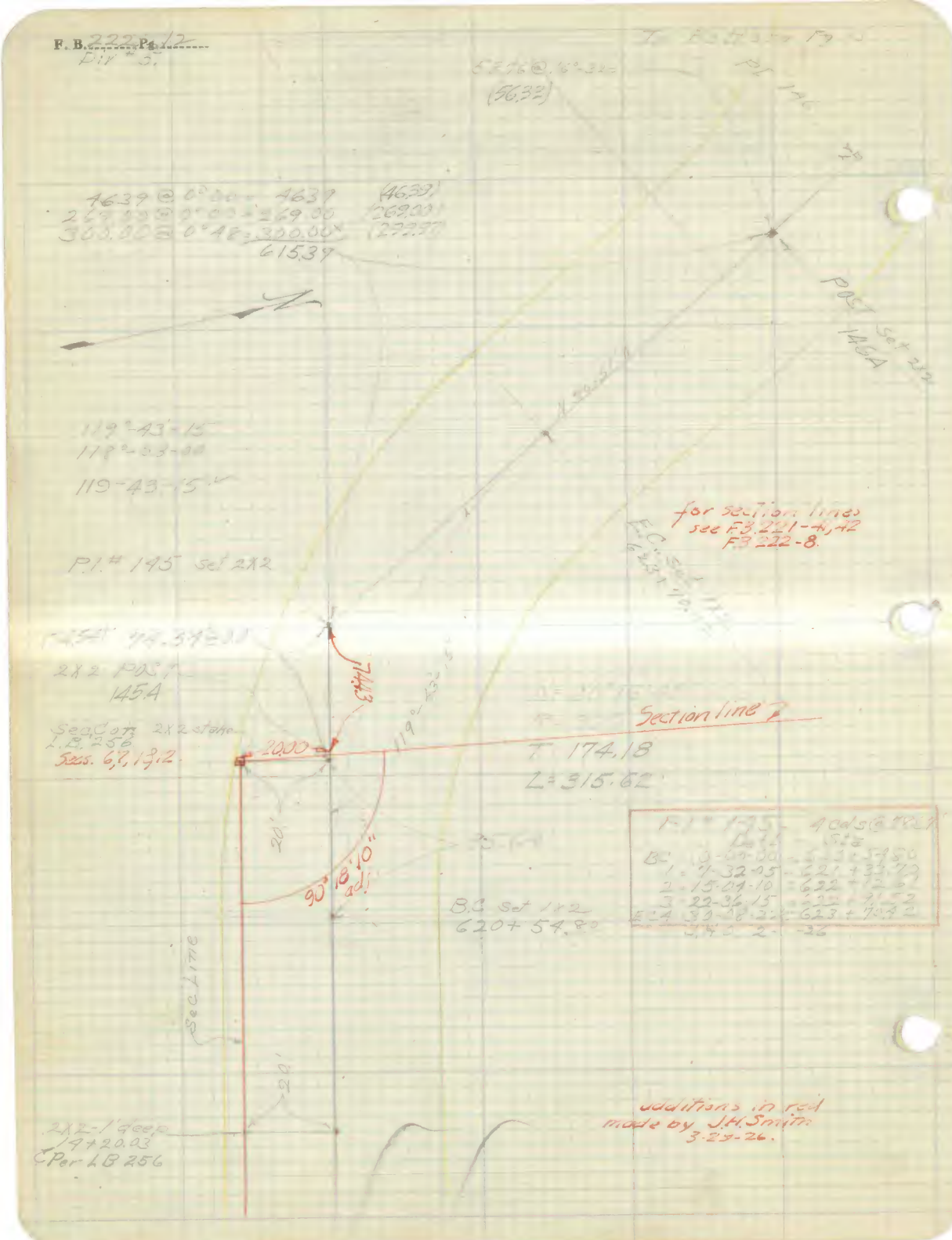
F.B. 222 Pg. 12
Div # 5.
(56.32)
4639 @ 0°00 = 4639 (4639)
269.00 @ 0°00 = 269.00 (269.00)
300.00 @ 0°48 = 300.00 (299.99)
615.39
POST Set 2X2
145A
119°-43'-15
118°-53-00
119-43-15
for section lines
see F.B. 221-41, 42
F.B. 222-8.
P.I. # 145 Set 2X2
2X2 POST
145A
74.43
Section line
Sec. Cor. 2X2 stake
L.B. 256
Secs. 6, 7, 18, 12
20.00
T 174.18
L = 315.62
20'
90° 18' 10" adj
B.C. Set 1X2
620 + 54.80
Sec Line
20'
2X2-1' deep
14 + 20.03
C Per LB 256
additions in red
made by J.H. Smith
3-29-26.

F. B. 222 Pg. 13

Platted by J.H. Smith	W. O. No. 304 D. S. O. No.
Date Feb., Mar., 1926	Location Mulholland Div.
Map No.	Surveyed by John H. Ott
Platting C'k'd by E.J. Brook	Date 1-17-26
Date March, 1926	Indexed A. C. Johnson

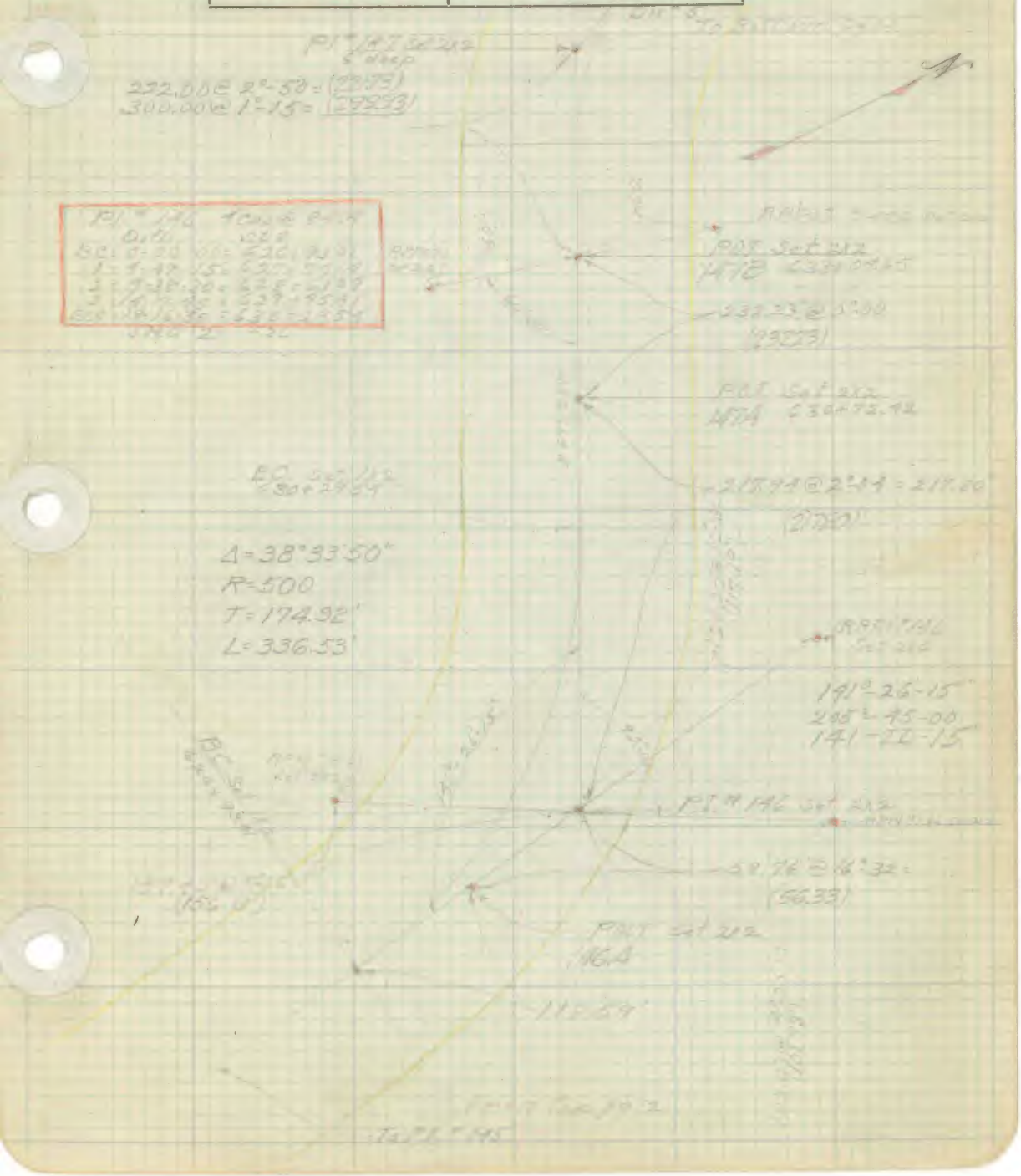

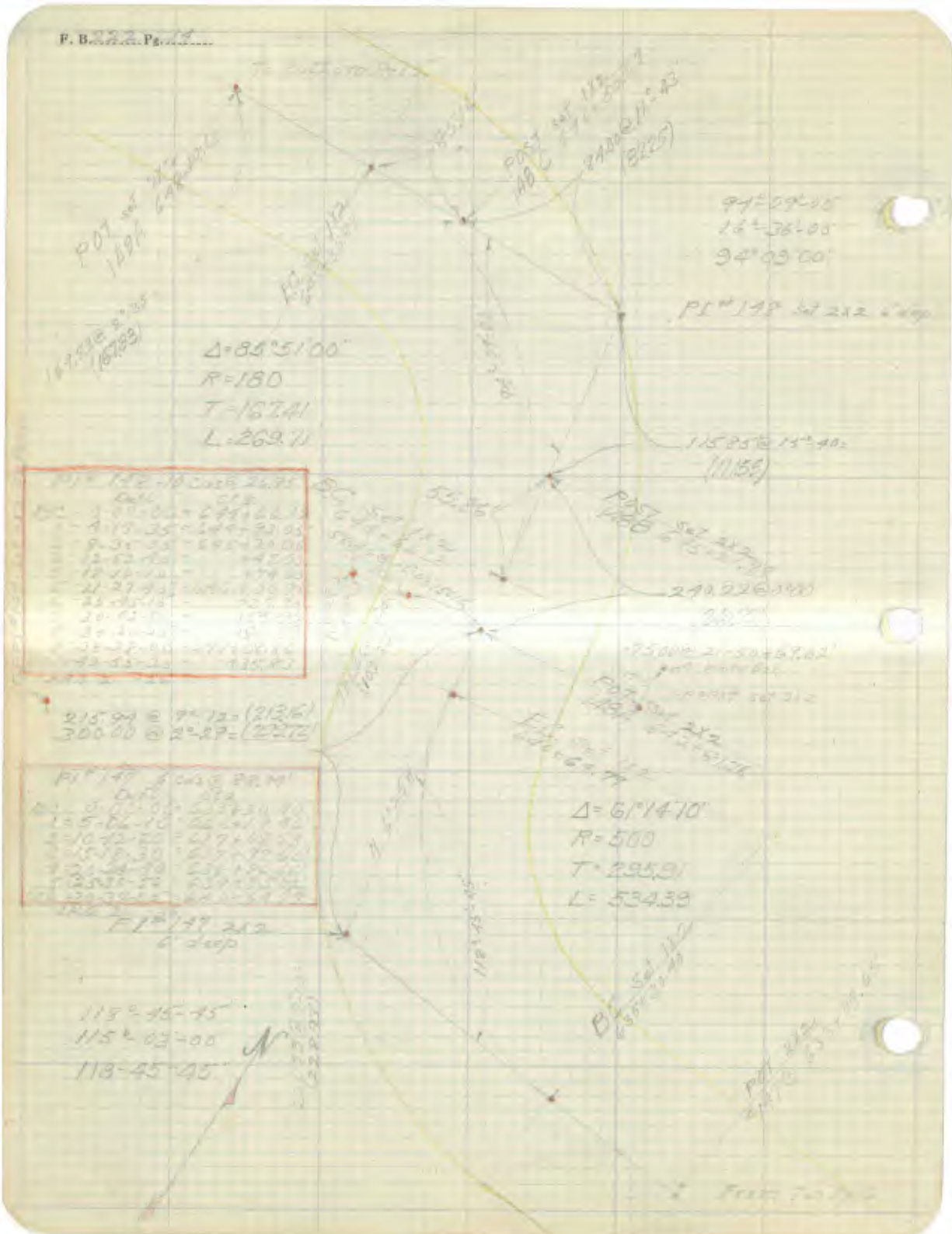
94°09'00"
16°36'00"
94°09'00"
PI# 148 set 2x2 6' deep
Δ=85°51'00"
R=180
T=167.41
L=269.71
115.85 @ 15°40'
(11.55)
240.22 @ 0°00'
215.94 @ 9°12' = (213.16)
300.00 @ 2°29' = (299.72)
Δ=61°14'10"
R=500
T=295.91
L=534.39
PI# 147 2x2
6' deep
118°45'45"
115°03'00"
118°45'45"
N

F. B. 222 Pg. 15

Platted by J.H.Smith	W. O. No. 624 D. S. O. No.
Date Feb., Mar., 1926	Location. Milwaukee Road
Map No.	Surveyed by Lake Hoff
Platting C'k'd by E.J.Brook	Date 1-19-26
Date March, 1926	Indexed. C. Johnson

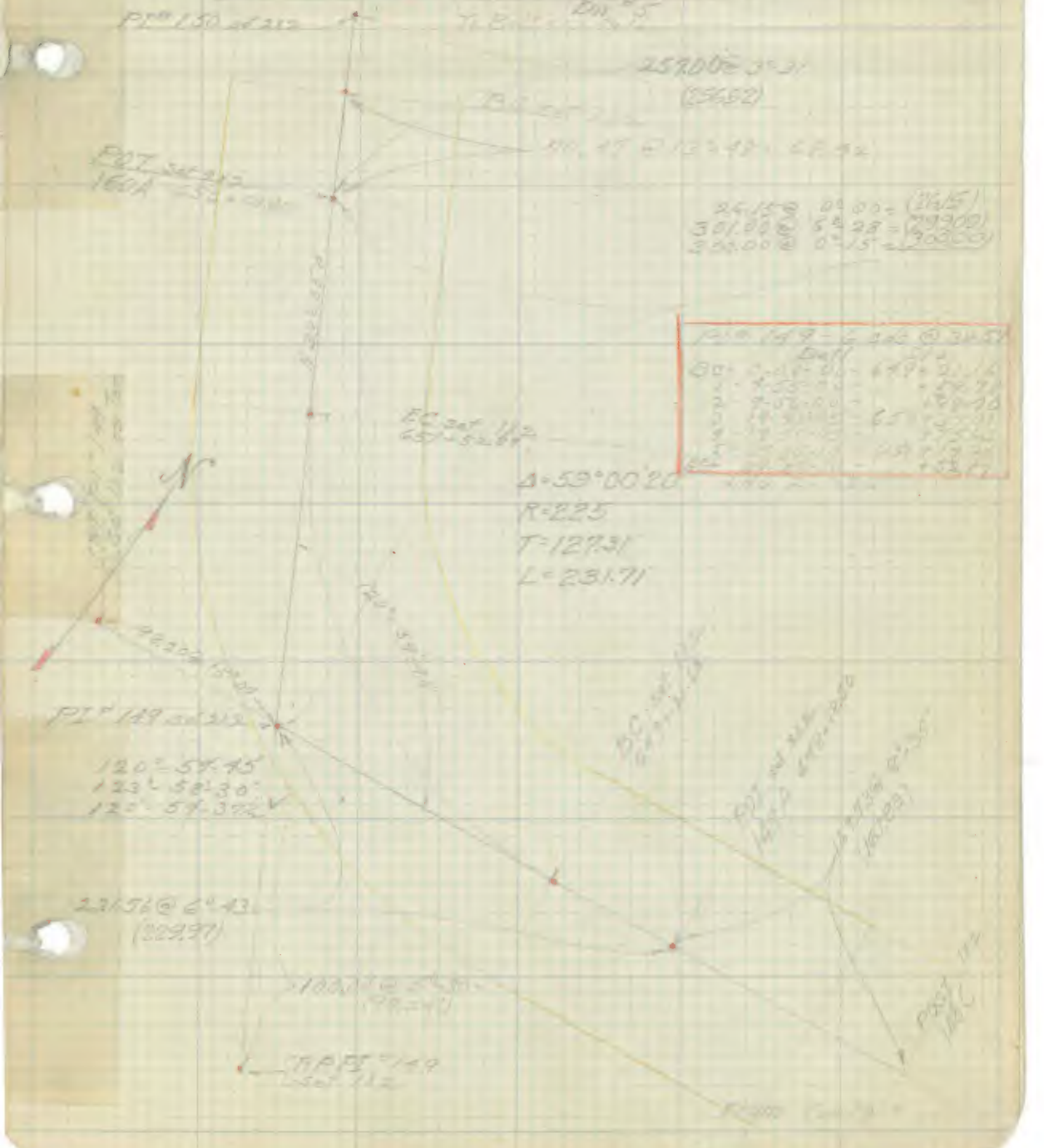

6 chords @ 47.47

1 = 5-21-50	676 + 90.09
2 = 10-53-40	677 + 37.62
3 = 16-20-30	+ 85.16
4 = 21-47-20	678 + 32.70
5 = 27-14-10	+ 80.24
6 = 32-41-00	679 + 27.77 EC

Sides

F. B. 222 Pg. 19

Platted by J. H. Smith	W. O. No. 604 D. S. O. No.
Date Feb, Mar, 1926	Location. [illegible]
Map No.	Surveyed by [illegible]
Platting C'k'd by E. J. Brook	Date [illegible]
Date March, 1926	Indexed. [illegible] C. Johnson

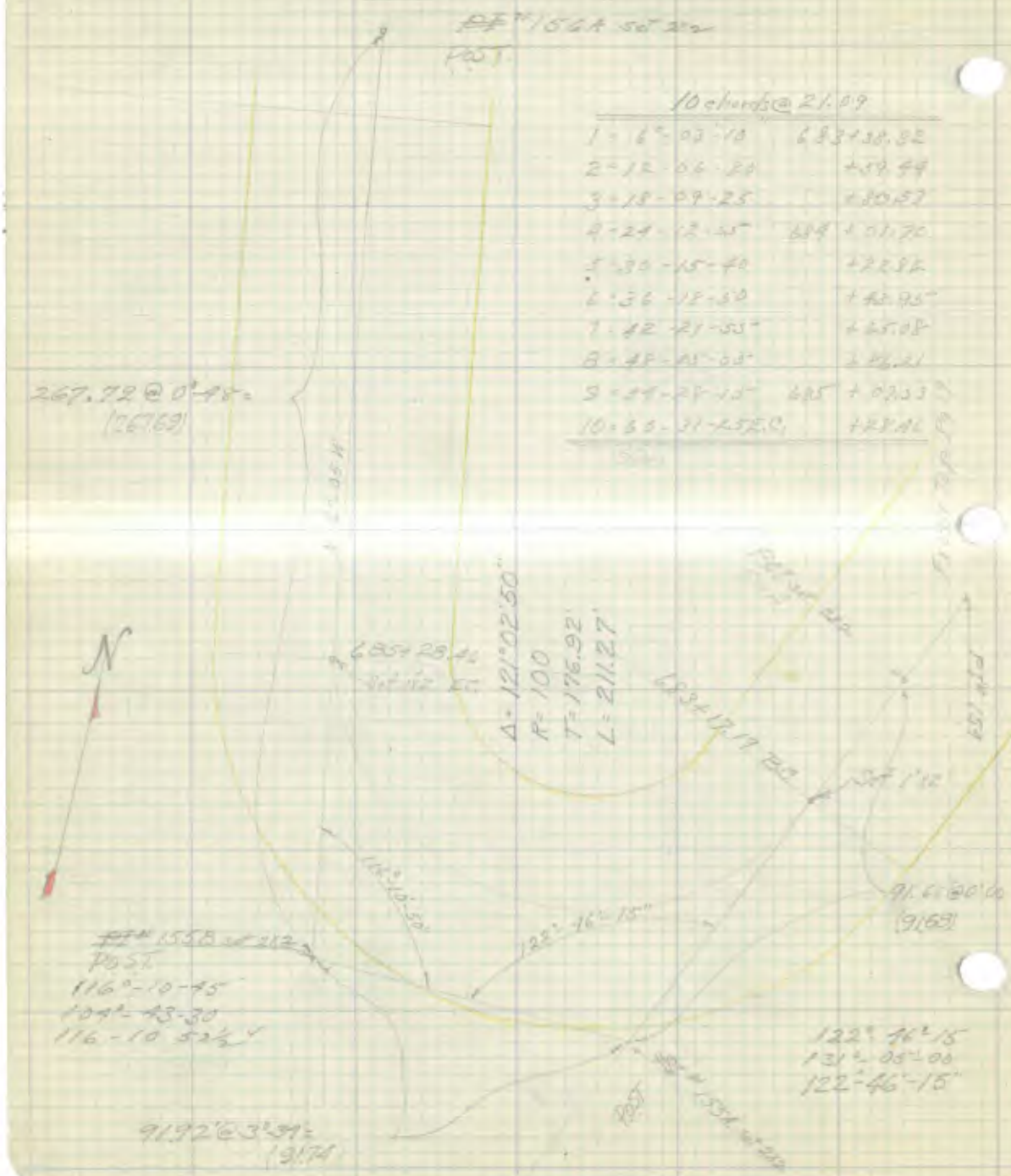

To Bill on Pg 21
PT #156A set 2x2
POST
10 chords @ 21.09
1 = 6°-03-10 683+38.82
2 = 12-06-20 +59.44
3 = 18-09-25 +80.57
4 = 24-12-35 684 +01.70
5 = 30-15-40 +22.82
6 = 36-18-50 +43.95
7 = 42-21-55 +65.08
8 = 48-45-05 +86.21
9 = 54-28-15 685 +07.33
10 = 60-31-25 E.C. +28.46
267.72 @ 0°-48 =
(267.69)
685+28.46
Set 1x2 E.C.
Δ = 121°02'50"
R = 100
T = 176.92'
L = 211.27'
683+17.19 B.C.
Set 1'x2'
91.65 @ 0°00
(91.69)
122°-46'-15"
PT #155B set 2x2
POST
116°-10-45
104°-43-30
116-10 52½
122°-46'-15
131°-05'-00
122°-46'-15"
91.92' @ 3°-39 =
(91.74)
POST
N

F. B. 222 Pg. 24

Platted by J.H. Smith	W. O. No. 601 D. S. O. No.
Date Feb, Mar, 1926	Location
Map No.	Surveyed by J.H. Smith
Platting C'k'd by E.J. Brook	Date 1-23-26
Date March, 1926	Indexed Mrs. C. Johnson

10 chords @ 5.36	
1 = 6°-13-30	687+00.46
2 = 12°-27-00	-24.59
3 = 18-41-30	+48.31
4 = 24-55-30	+72.23
5 = 31-09-16	-96.18
6 = 37-22-00	688+20.08
7 = 43-36-00	+44.20
8 = 49-50-00	+67.92
9 = 56-04-30	+91.84
10 = 62-19-15	689+15.73

F. B. [illegible] Pg. [illegible]

157 #2 8 chords @ 22.58

1 = 4°-37-30"		
2 = 9-15-00		+44.[illegible]
3 = 13-52-30		+66.79
4 = 18-30-05		+89.39
5 = 23-07-35	692	+12.00
6 = 27-45-05		+34.60
7 = 32-22-35		+57.20
8 = 37-00-12	E.C.	+79.81
	693	+02.41

148.05 @ 8°-10
(146.55)

83°-26-00
333°-44-15
83-26-00

PI #157B set 2X2
POST

108.59 @ 12°-10 =
(106.15)

POST set 2X2

130.75 @ 6°-52 =
(129.81)

POST
PI #157A set 2X2

128°-33-15
154°-12-30
128-33-07½

Δ = 148°00'50"
R = 140'
T = 488.46
L = 361.66

157 #1
8 chords @ 22.58

1 = 4°-37-30	689	+63.35
2 = 9-15-00		+85.96
3 = 13-52-30	690	+08.56
4 = 18-30-05		+31.17
5 = 23-07-35		+53.77
6 = 27-45-05		+76.37
7 = 32-22-35		+98.98
8 = 37-00-12	691	+21.58

P07 set 2X2
1584

Set 1X2

693+02.41 E.C.

689+40.75 E.C.

128°-33'-10"

Set 1X2

N

Platted by J.H.Smith	W. O. No. 664 D. S. O. No.
Date Feb, Mar, 1926	Location. [illegible]
Map No.	Surveyed by John H. Smith
Platting C'k'd by E.J.Brook	Date [illegible]
Date March, 1926	Indexed. C. Johnson

F. B. 222 Pg. 23

F. B. 222 Pg. 24

To Cole Pg 25

~~PI#~~ 160A set 2x2

POT 699+58.30

56.31 @ 6°-48 =
(55.91)

6 chords @ 22.37

1 =	4°-16-35"	697+78.48
2 =	8-33-10	698+00.82
3 =	12-49-50	+23.22
4 =	17-06-30	+45.61
5 =	21-22-10	+68.00
6 =	25-39-45	698+90.44 B.C.

POT set 2x2
159C 699+02.39

Set 1x2

85.91 @ 12°-09
(84.06)

Δ = 51°19'30"
R = 150
T = 72.07'
L = 134.37

128°-40-35

PI# 159 set 2x2

128°-40-30
154°-42-30
128°-40-37½

697+56.03 B.C.

48.75 @ 6°-03
(48.48)

POST set 2x2
159 B

Set 1x2

From Cor 16 23

Platted by J.H.Smith	W. O. No. 604 D. S. O. No.
Date Feb., Mar. 1926	Location [illegible]
Map No.	Surveyed by [illegible]
Platting C'k'd by E.J.Brook	Date [illegible]
Date March, 1926	Indexed C. Johnson



To B. Stern Pg. 20
PI #162 Set 282
112.24 @ 1°-54 =
(112.18)
4 Chords @ 39.79
1 = 3°-48-10 703+58.62
2 = 7-36-40 + 98.44
3 = 11-24-30 704+38.26
4 = 15-12-35 EC. + 78.08
Set 1"82"
166° 20-00
305° 20-00
166° 20'00"
704+78.08 EC
Δ = 30° 25'10"
R = 300
T = 81.56
L = 159.28
703+18.80 B.C.
Set 1"82"
163° 15.00
292° 59-30
Front Side Pg. 25

Platted by J.H. Smith	W. O. No. [illegible] D. S. O. No.
Date Feb. Mar. 1926	Location [illegible]
Map No.	Surveyed by [illegible]
Platting C'k'd by E.J. Brook	Date [illegible]
Date March 1926	Indexed A. C. Johnson

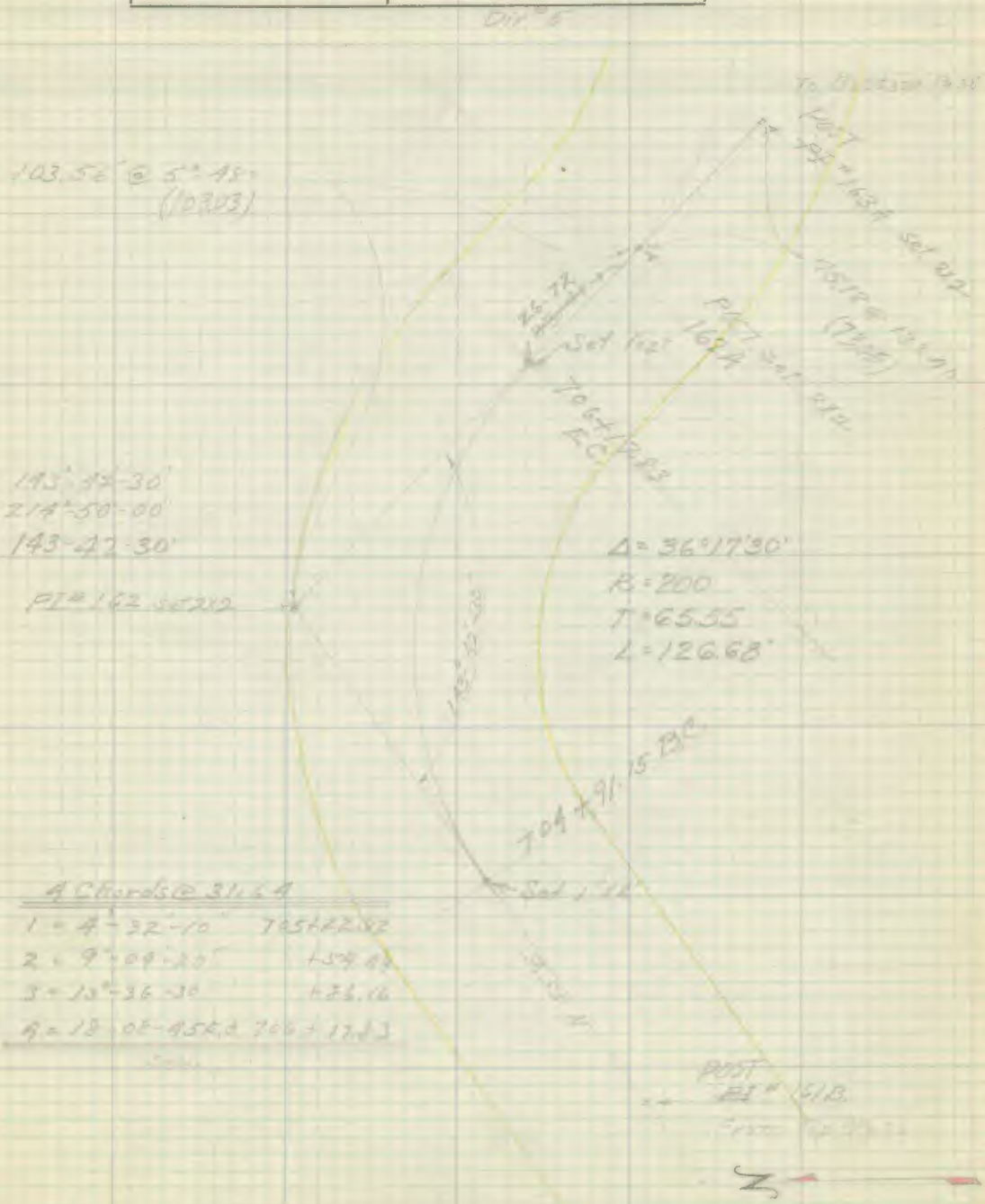

4 Chords @ 31.64

1 = 4°-32-10 T05+22.82

2 = 9°-04-20 +54.44

3 = 13°-36-30 +86.16

4 = 18°-08-45 E.C. T06+17.83

N
14044 @ 9°14'
(13862)
Equa. at BC #163a
706+44.55 from E. = 706+58.10 from W
See Below
Set 112
104°46'00"
59°04'00"
104°46'00"
POST
Equation on Map here
709+35.52 E.C.
E.C. 709+38.65
21.97 from East.
Δ=158°57'00"
R=100
T=538.24
L=277.42
104°46'00"
= 51.74
POST Set 282
119.60 @ 11°50'
(117.06) V
96°17'00"
Pt. # 163 A set 282
POST
96°17'00"
25°08'00"
96°17'00"
(7309)
Set 112
Equation At BC =
706+44.55 From East =
~~706+51.23 Going West~~
Brook.

Platted by J.H. Smith	W. O. No. [illegible] D. S. O. No.
Date Feb., Mar., 1926	Location. [illegible]
Map No.	Surveyed by [illegible]
Platting C'k'd by E.J. Brook	Date [illegible]
Date March, 1926	Indexed.

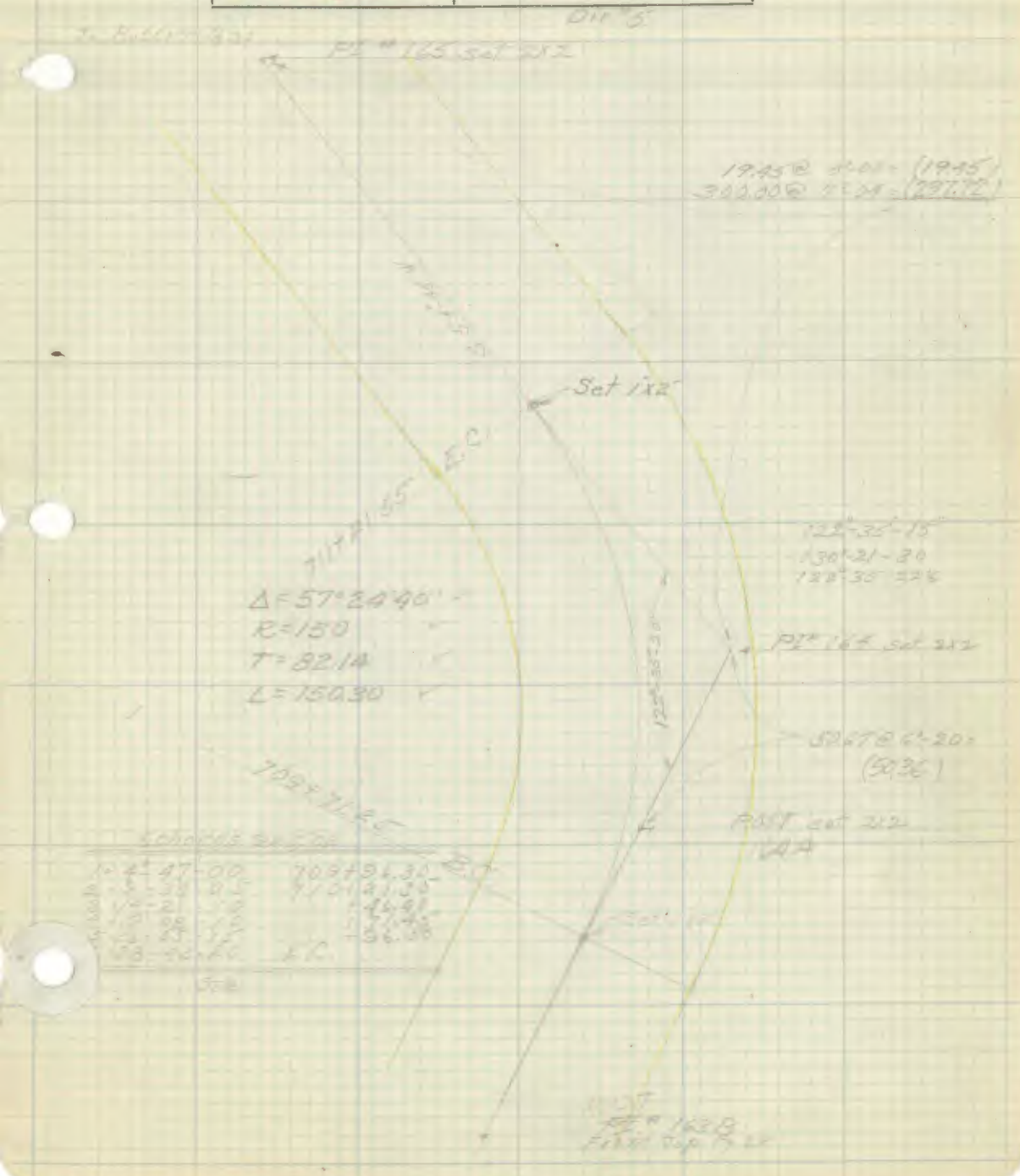

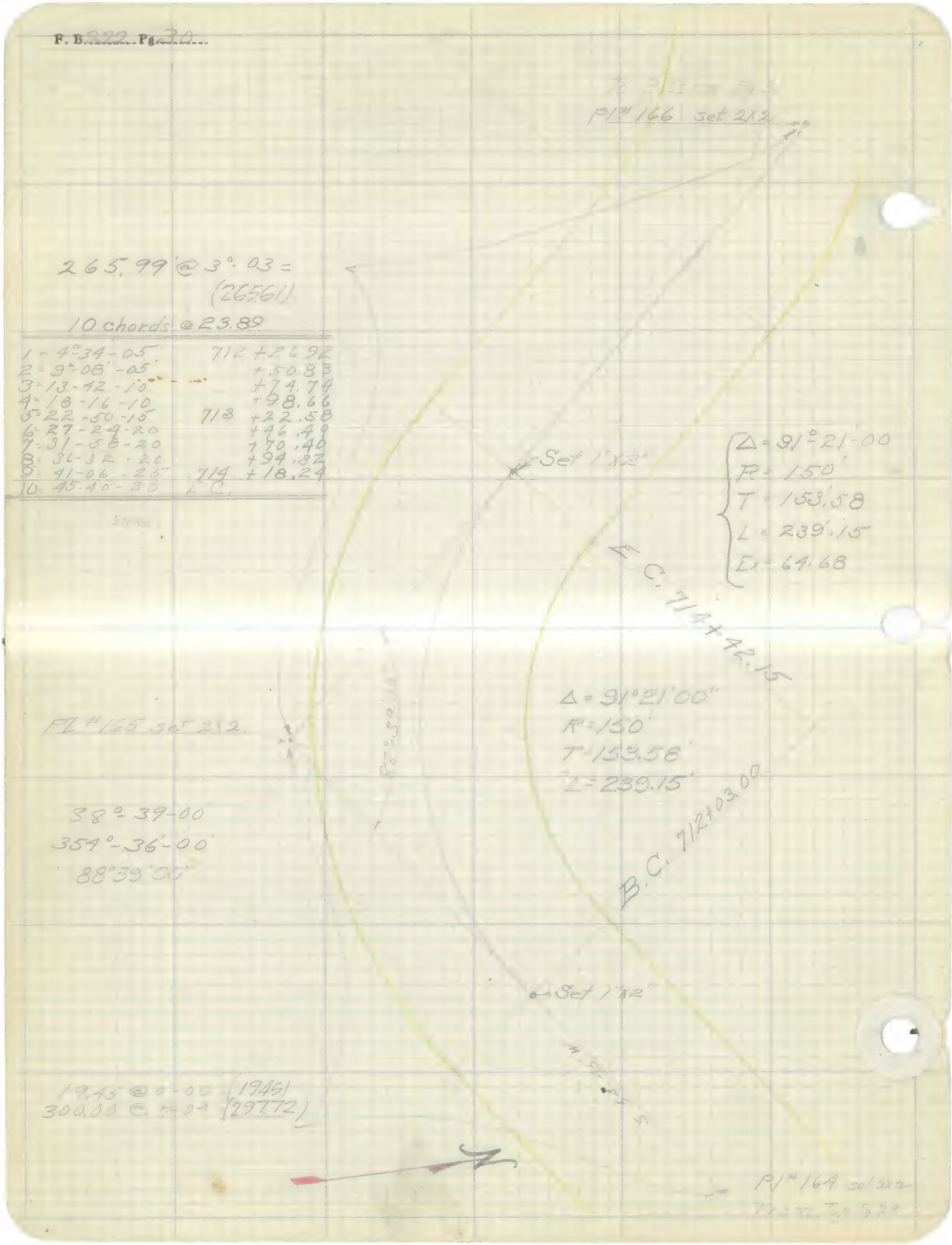
PL# 166 set 2X2
265.99' @ 3°-03 =
(265.61)
10 chords @ 23.89
1 - 4°-34-05 712 +26.92
2 = 9°-08'-05' +50.83
3 = 13-42-10 +74.74
4 = 18-16-10 +98.66
5 = 22-50-15 713 +22.58
6 = 27-24-20 +46.49
7 = 31-58-20 +70.40
8 = 36-32-20 +94.32
9 = 41-06-25 714 +18.24
10 = 45-40-30 L.C.
Set 1"X2"
Δ = 91°-21'-00
R = 150'
T = 153.58
L = 239.15
Ex = 64.68
E.C. 714+42.15
Δ = 91°21'00"
R = 150'
T = 153.58'
L = 239.15'
B.C. 712+03.00
PL# 165 set 2X2
88°-39-00
354°-36'-00'
88°39'00"
Set 1"X2"
19.45 @ 0-00 (19.45)
300.00 @ 4-04 (297.72)
PL# 164 set 2X2

Platted by J.H. Smith	W. O. No. [illegible] D. S. O. No.
Date Feb., Mar., 1926.	Location. [illegible]
Map No.	Surveyed by [illegible]
Platting C'k'd by E.J. Brook	Date [illegible]
Date March, 1926.	Indexed. A. C. Johnson

F. B. 222 Pg. 32

for Section lines
see F.B. 222-5.

Platted by L.H.Smith	W. O. No. ..... D. S. O. No. .....
Date Feb, Mar, 1926	Location. .....
Map No.	Surveyed by .....
Platting C'k'd by E.J.Brook	Date .....
Date March, 1926	Indexed .....

F. B. 222 Pg. 33

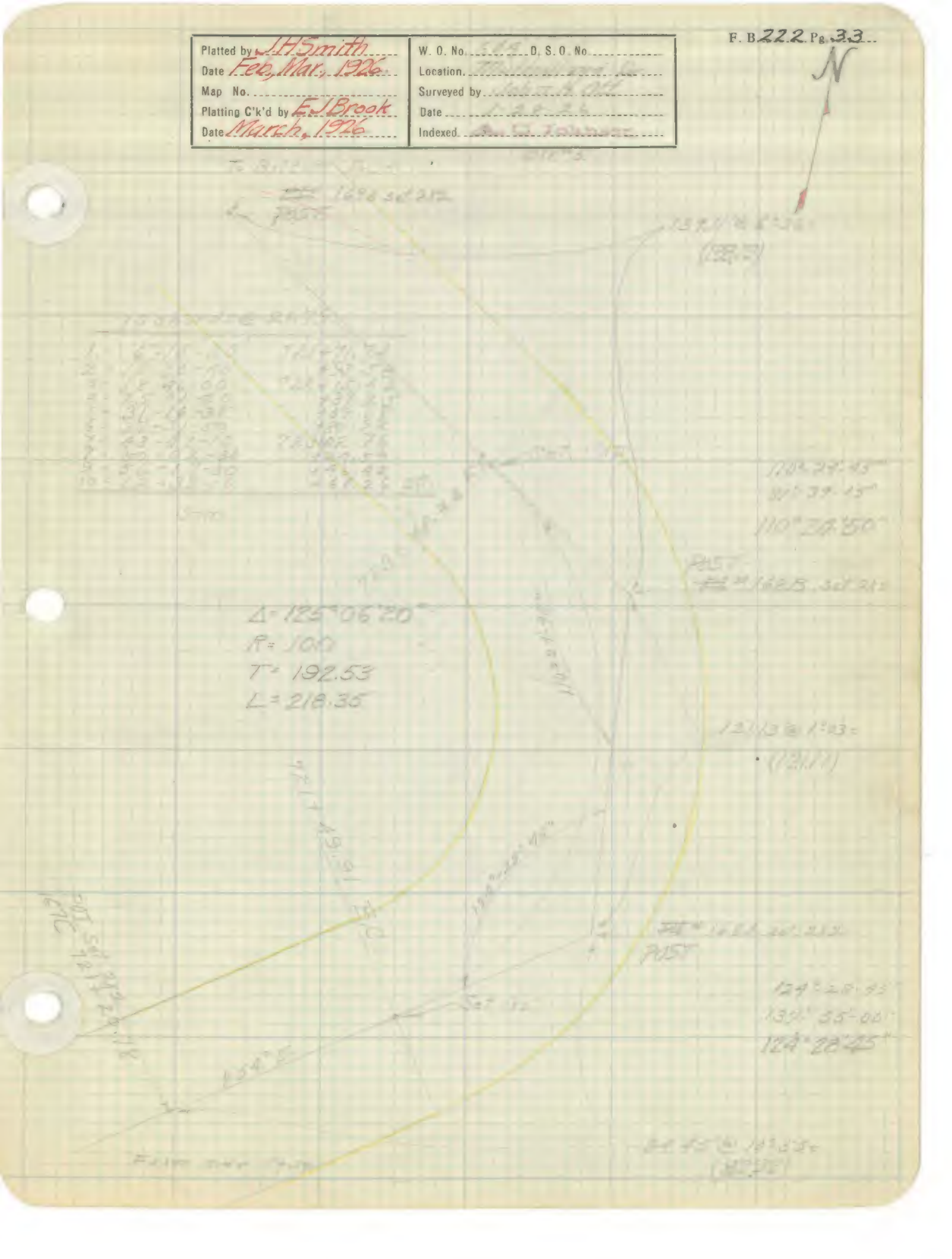


N
Δ=122°21'00"
R=100
T=181.71
L=213.54

F. B. 222 Pg 35

Platted by J.H.Smith	W. O. No. ..... D. S. O. No. .....
Date Feb, Mar., 1926	Location .....
Map No.	Surveyed by .....
Platting C'k'd by E.J.Brook	Date .....
Date March 1926	Indexed .....



Pt# 172 Set 2x2
82.18' @ 14°30'
(7956)
POST Set 2x2
172 A
180.75' @ 0°00' (180.75)
Set 1x2
732+20.62 E.C.
Δ = 64°00'30"
R = 125
T = 78.12'
L = 139.64'
Pt# 171 Set 2x2
115° 59'-30"
103°-58-00
115° 59'30"
Set 1x2
213.09' @ 5°04'
(2226)
Pt# 170 Set 2x2

Platted by J. H. Smith	W. O. No. [illegible] D. S. O. No.
Date Feb., Mar., 1926	Location [illegible]
Map No.	Surveyed by [illegible]
Platting C'k'd by E. J. Brook	Date [illegible]
Date March, 1926	Indexed A. C. Johnson

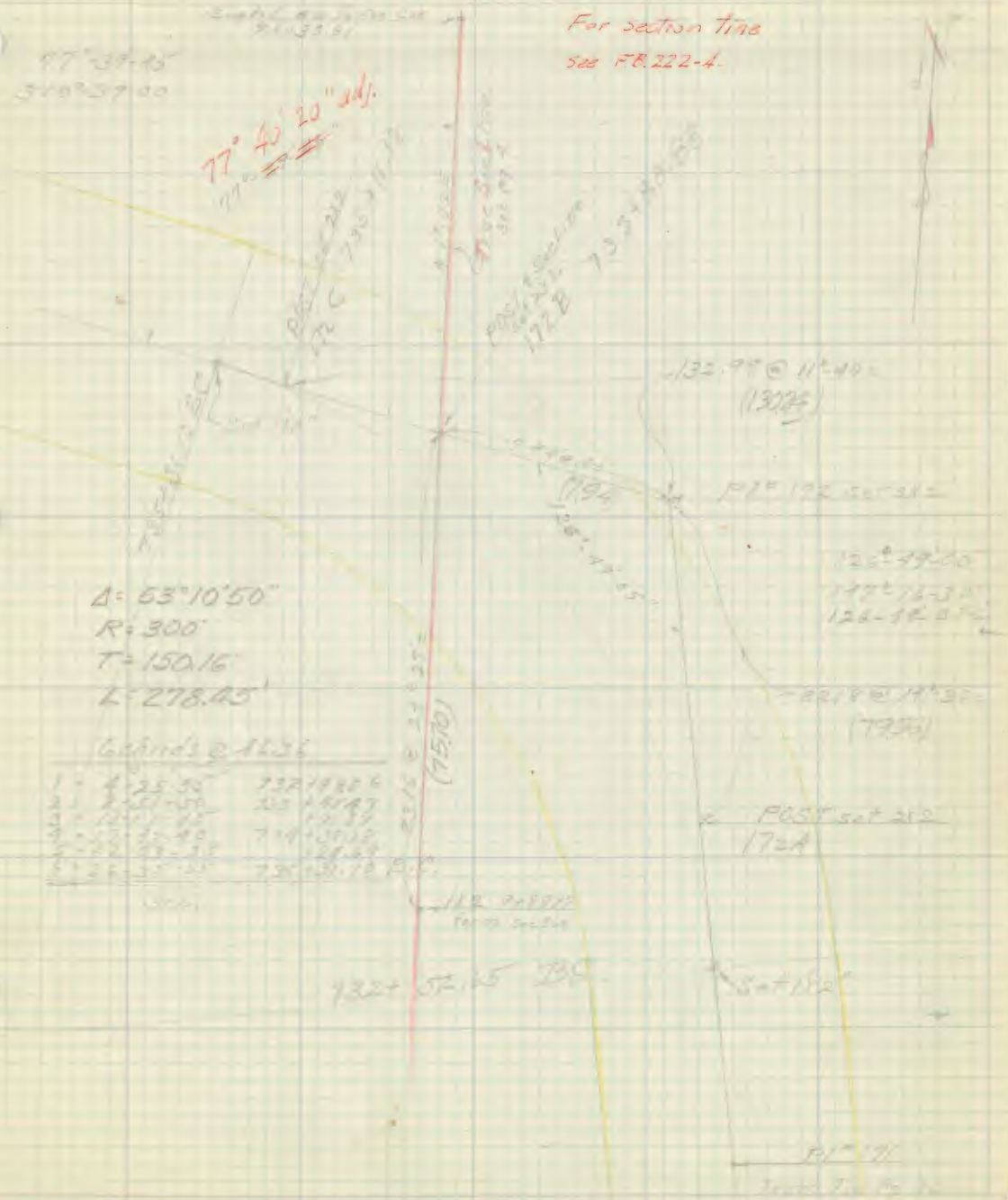

F. B. ..... Pg. .....

F. B. 222 Pg. 39

Platted by: J.H. Smith	W.O. No.: D.S.O No.:
Date: Feb, Mar, 1926	Location:
Map No.:	Surveyed by:
Platting C'k'd by: F.J. Brook	Date:
Date: March, 1926	Indexed: A. C. Johnson

F. B. 222 Pg. 40

Δ = 72°03'00"
R = 125'
T = 30.30
L = 157.20'

Platted by J.H. Smith	W. O. No. [illegible] D. S. O. No
Date Feb., Mar., 1926	Location [illegible]
Map No.	Surveyed by [illegible]
Platting C'k'd by E.J. Brook	Date [illegible]
Date March, 1926	Indexed [illegible]

SOLAR OBSERVATION - FEB 6-26 9 AM

AT PI # 177 DIV # 5 FB 222 Pg

Notes by J.H. Ott Transit C.E. Brunly

Inst. At PI # 177 Sighting on PI on Line to PI # 176

Latitude - 34°-09-05 Longitude 118°-44-00

Map Bearing N 34-30 E Variation 0°-00

Hor. ∠ is Right or Left to Sun

Set No.		Hor ∠	Ver ∠	Time	Calc Bearing
1	②	81°-39-00	24°-14-00	9-10-30	
	①	81°-47-00	24°-34-30	9-09-15	
2	②	81°-52-00	24°-31-00	9-12-30	
	①	82°-15-00	24°-36-30	9-11-30	
3	②	82°-17-00	24°-50-00	9-14-30	
	①	82°-41-00	25°-16-00	9-13-30	
4	②	82°-39-30	25°-06-00	9-16-00	
	①	83°-05-00	25°-33-00	9-15-00	
5	②	82°-58-00	25°-21-00	9-17-45	
	①	83°-25-30	25°-45-00	9-19-00	

F. B. 222 Pg. 42B

Platted by J.H. Smith	W. O. No. [illegible] D. S. O. No.
Date Feb., March, 1926	Location [illegible]
Map No.	Surveyed by [illegible]
Platting C'k'd by E.J. Brook	Date [illegible]
Date March, 1926	Indexed [illegible]

F. B. ..... Pg. .....

F. B. 222 Pg. 43

Plotted by: J.H.Smith	W. O. No. ..... D. S. O. No. .....
Date: Feb, Mar, 1926	Location .....
Map No.	Surveyed by .....
Plotting C'k'd by: E.L.Brook	Date .....
Date: March 1926	Indexed .....

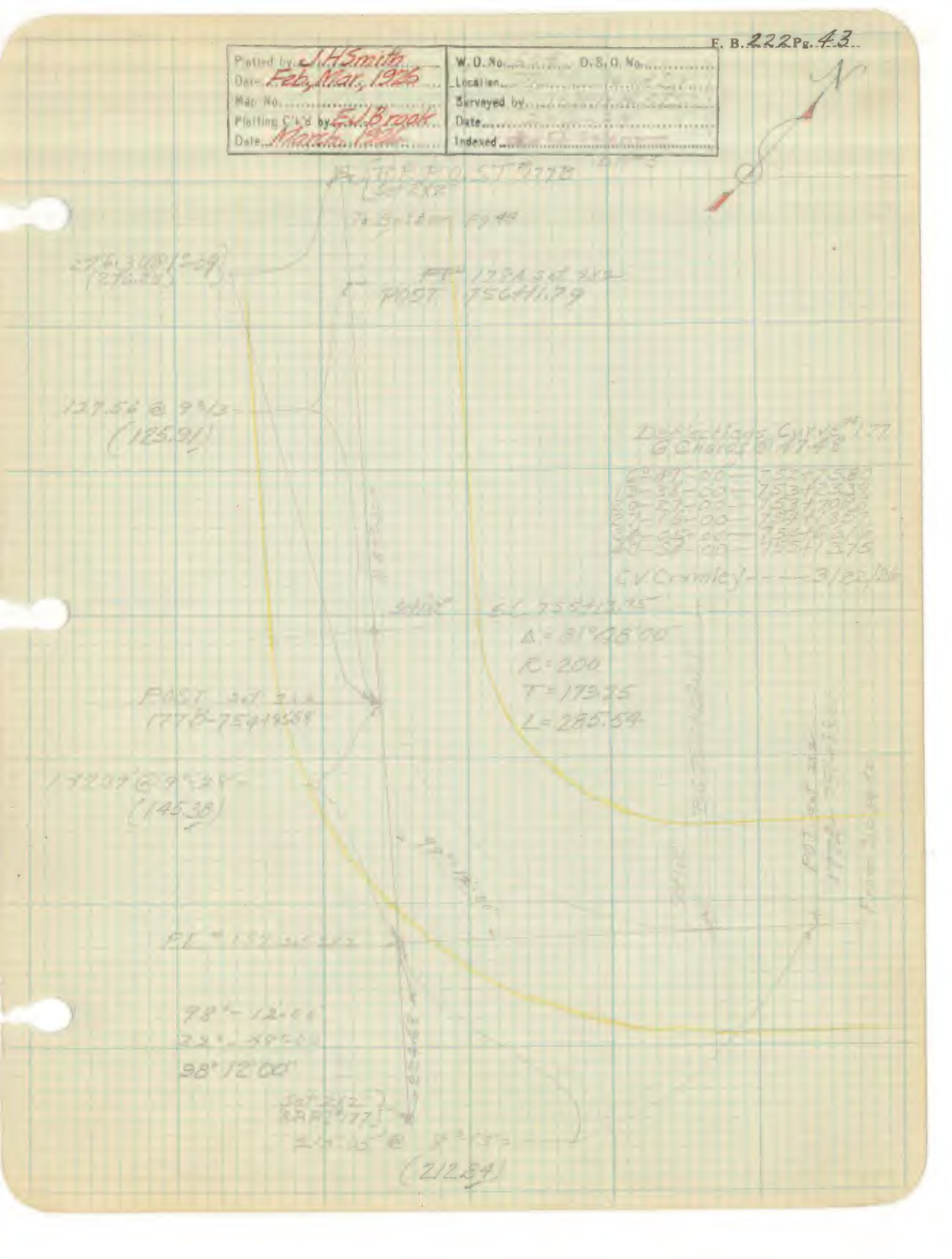

F. B. _____ Pg. _____

F. B. 222 Pg. 45

Plotted by J.H.Smith	W.O. No. [illegible] D.S.D. No.
Date Feb., Mar., 1926	Location [illegible]
Map No.	Surveyed by [illegible]
Plotting C'k'd by E.J.Brook	Date 1-3-26
Date March, 1926	Indexed C. Johnson



F. B. 222 Pg. 46

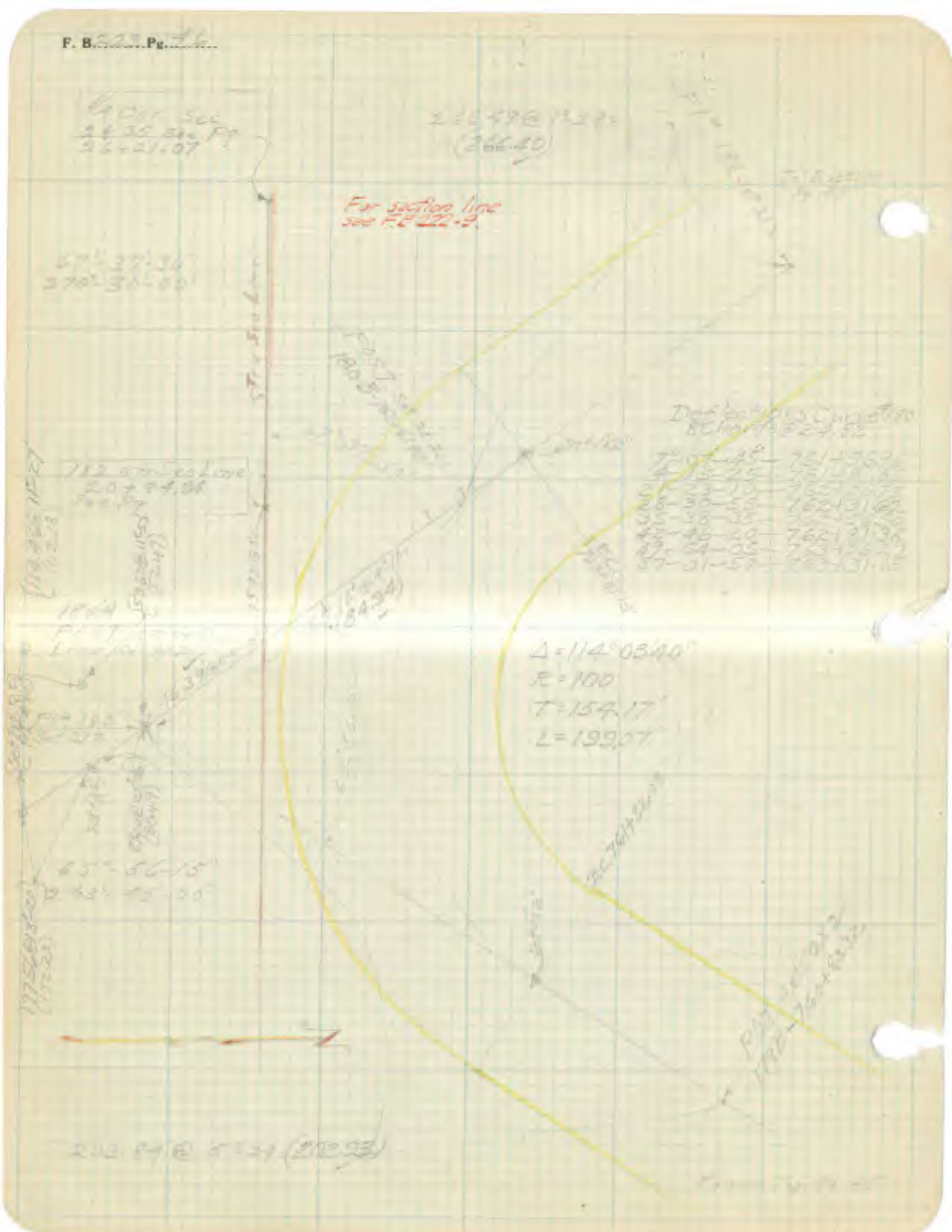

Platted by L.H. Smith	W.O. No. ..... D.S.O. No. .....
Date Feb., Mar., 1926	Location .....
Map No.	Surveyed by .....
Platting C'k'd by E.J. Brook	Date .....
Date March, 1926	Indexed .....

F. B. 222 Pg. 47

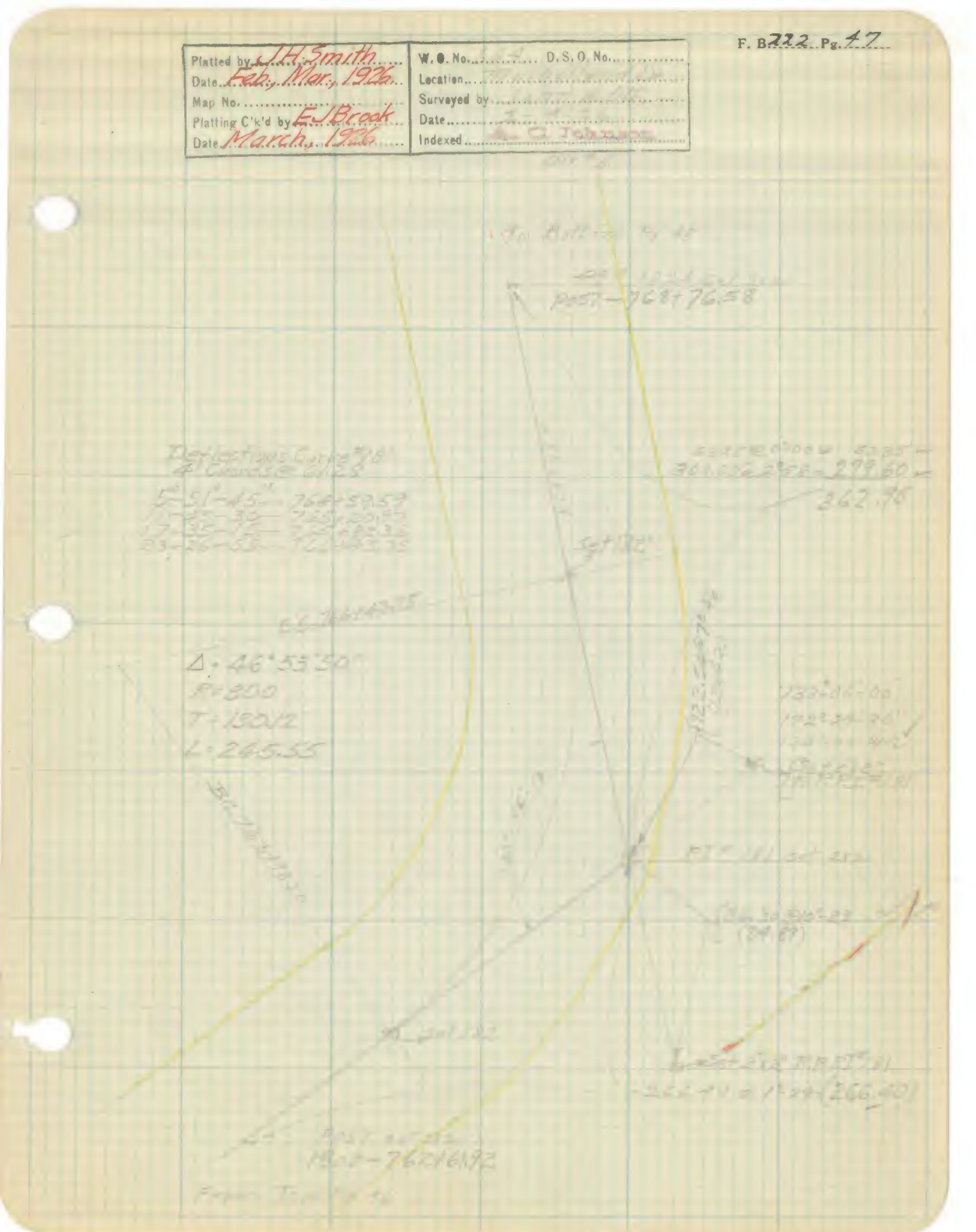

F. B. ..... Pg. .....



F. B. 222 Pg. 49

Platted by J.H. Smith	W.O. No. 6 ..... D.S.O. No. .....
Date Feb, Mar, 1926	Location .....
Map No.	Surveyed by .....
Platting C'k'd by E.J. Brook	Date .....
Date March 1926	Indexed C. Johnson

F. B. [illegible] Pg. [illegible]



Platted by J.H. Smith	W.O. No. ..... D.S.O. No. .....
Date Feb., Mar., 1926	Location .....
Map No.	Surveyed by .....
Platting C'k'd by E.J. Brook	Date .....
Date March, 1926	Indexed .....

F. B. 222 Pg. 51

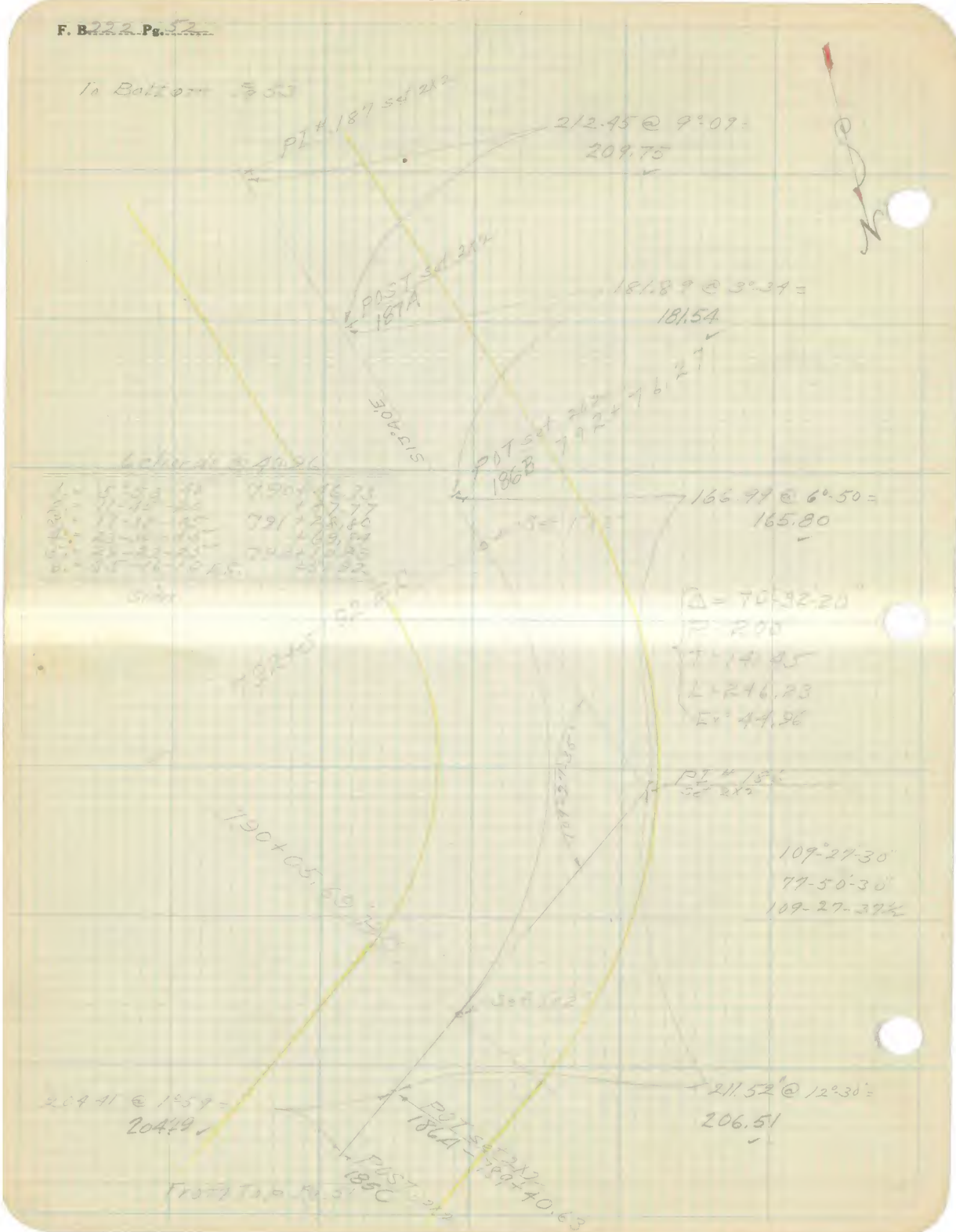
To Bottom
PI # 187 set 2x2
212.45 @ 9°09 =
209.75
POST set 2x2
187A
181.89 @ 3°34 =
181.54
S13°40'E
POT set 2x2
186B
166.99 @ 6°50 =
165.80
Δ = 70°32'20"
R 200
T 141.45
L 246.23
Ex 44.96
PI # 186
set 2x2
109°27'30"
77°50'30"
109°27'37½
211.52 @ 12°30' =
206.51
204.41 @ 1°59 =
204.29
POT set 2x2
186A
POST set 2x2
185C
Front Top Rail

F. B. 222 Pg. 53

Plotted by J.H. Smith	W. O. No. [illegible] D. S. O. No.
Date Feb. Mar. 1926	Location [illegible]
Map No.	Surveyed by [illegible]
Plotting C'k'd by E.J. Brook	Date [illegible]
Date March 1926	Indexed [illegible]



N
To Bottom Pg 55
214.13 @ 0°56 =
214.10
4 chords @ 52.73
To PI #189
New Center Line
805+08.28 EC
Δ - 40-20-20
R - 300
T - 110.20
L - 211.21
D - 19.60
Set 2"x2" R.P.
RP PI # 188
802+97.07 B.C.
Set 1x2
166.04
From Top Pg 55

Platted by J.H. Smith	W. O. No. ..... D. S. O. No. .....
Date Feb. Mar. 1902	Location .....
Map No.	Surveyed by .....
Platting C'k'd by E.J. Brook	Date .....
Date March 1902	Indexed C. Johnson

F. B. 222 Pg. 55

Δ = 63°-15-20
R = 300'
T = 184.76
L = 331.21
E = 52.33
436.00 @ 2°-36 =
435.55
48.56
N67°10'W
113.94 @ 5°-32 =
113.34
116-44-45
128.75 @ 11°-53 =
125.99

F. B 222 Pg 57

Platted by J. H. Smith	W. O. No. [illegible] D. S. O. No.
Date Feb., Mar., 1976	Location [illegible]
Map No.	Surveyed by [illegible]
Platting C'k'd by E. J. Brook	Date [illegible]
Date March, 1976	Indexed A. C. Johnson

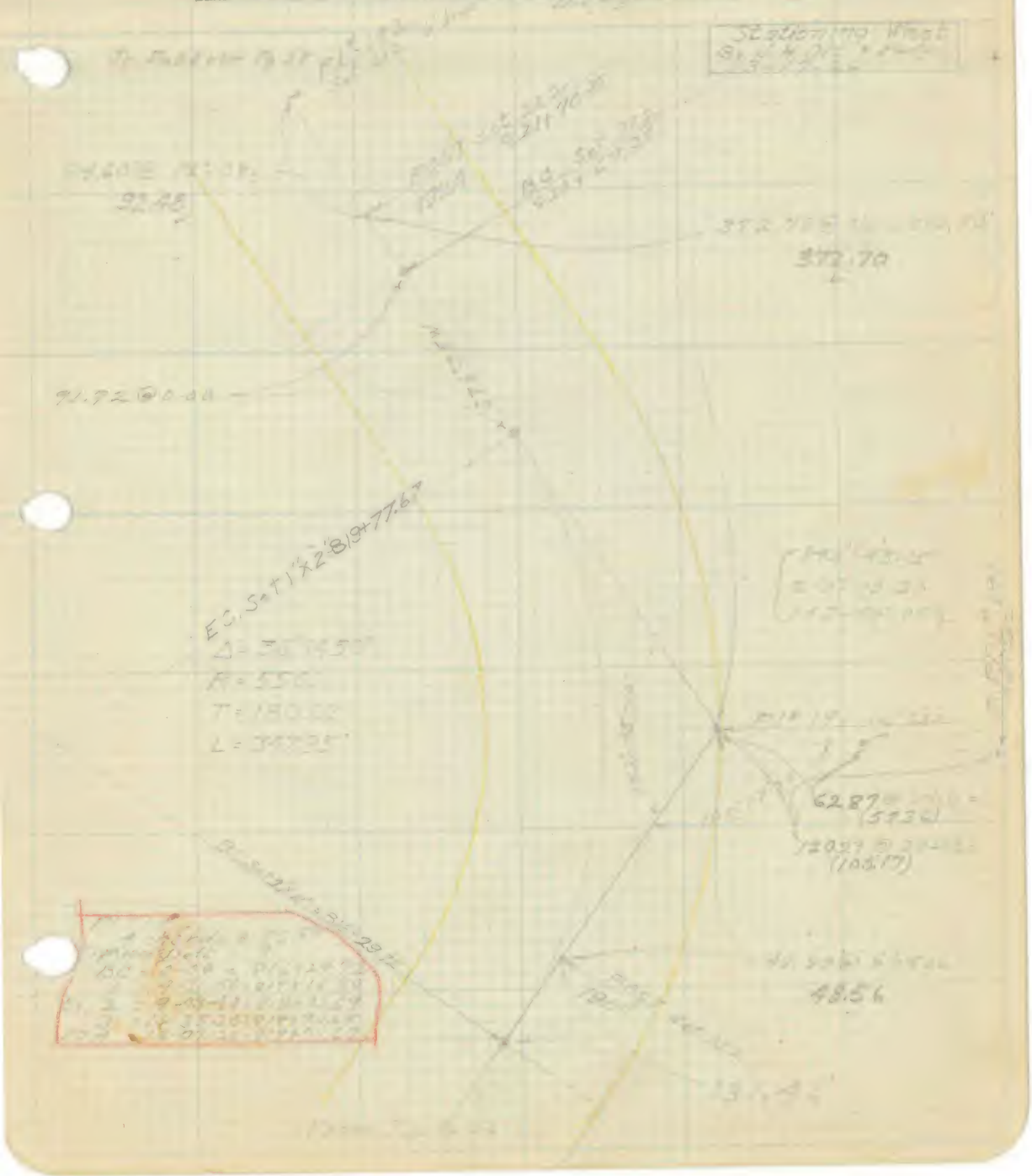

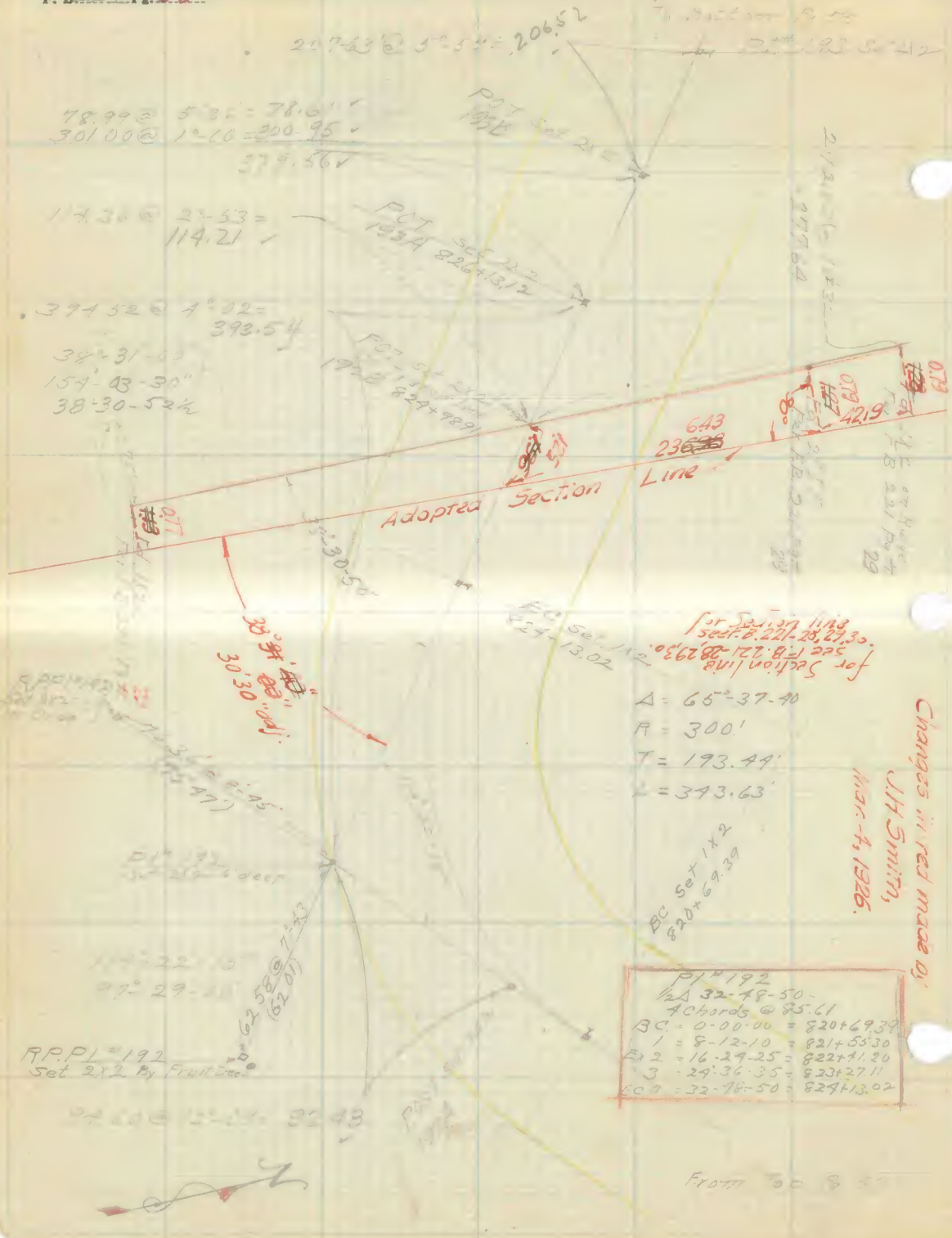

207.63 @ 5°-54 = 206.52
78.99 @ 5°-36 = 78.61
301.00 @ 1°-00 = 300.95
379.56
114.36 @ 2°-53 = 114.21
394.52 @ 4°-02 = 393.54
38°-31-00
154°-03-30"
38°-30-52½
PCT 193B Set 2x2
PCT 193A Set 2x2 826+13.12
PCT 192B 824+98.91
Adopted Section Line
6.43
23.69
42.19
0.79
0.77
30°30" adj.
BC Set 1x2 824+13.02
for Section line see F.B. 221-28, 29, 30.
Δ = 65°-37-40
R = 300'
T = 193.44'
L = 343.63'
BC Set 1x2 820+69.39
Changes in red made by J.H. Smith, Mar. 4, 1926.
PL# 192
½Δ 32-48-50
4 chords @ 85.61
BC = 0-00-00 = 820+69.39
1 = 8-12-10 = 821+55.30
Ex 2 = 16-24-25 = 822+41.20
3 = 24-36-35 = 823+27.11
EC 4 = 32-48-50 = 824+13.02
62.58 @ 7°-43 (62.01)
R.P.PL# 192 Set 2x2 By Fruit Tree
From Top of 5

Platted by J.H.Smith	W. O. No. ____ D. S. O. No. ____
Date Feb., Mar., 1926	Location. ____
Map No. ____	Surveyed by ____
Platting C'k'd by E.J.Brock	Date ____
Date March, 1926	Indexed ____

F. B. 222 Pg. 59

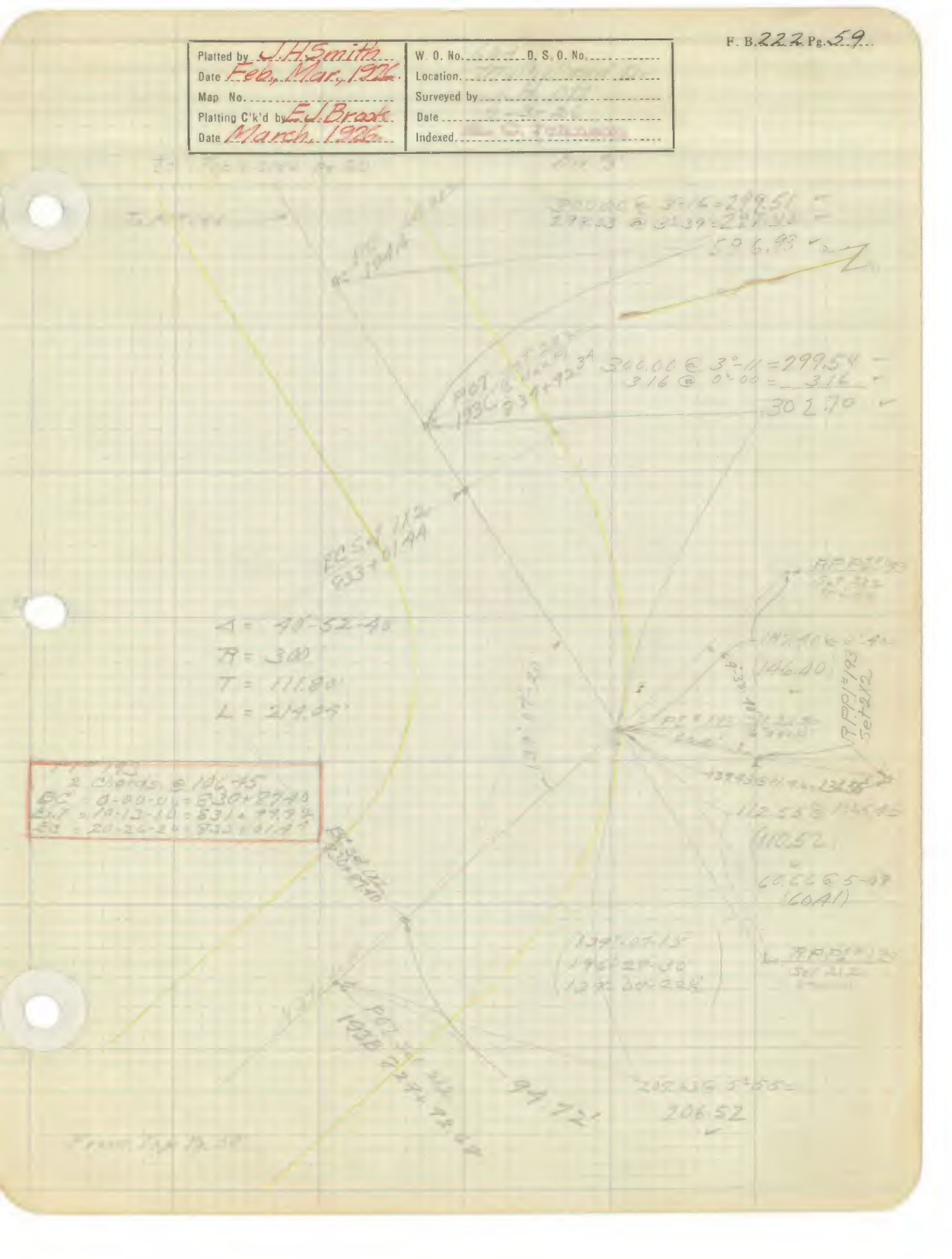

F. B. 222 Pg. 52

F. B. 222 Pg. 61

Platted by J.H.Smith	W. O. No. ---------- D. S. O. No. ----------
Date Feb., Mar., 1926	Location. ----------
Map No. ----------	Surveyed by ----------
Platting C'k'd by E.J.Brook	Date ----------
Date March, 1926	Indexed ----------

Holmes & Party
2/3-26
Div #6

Pl #194 - 6 cds @ 82.63	Defl	Sta
BC	0-00-00	= 841+03.33
1	7-55-15	= 841+85.28
2	15-50-30	= 842+69.23
Ex 3	23-45-50	= 843+52.19
4	31-41-05	= 844+35.14
5	39-36-20	= 845+18.09
EC 6	47-31-40	= 846+01.04

Pl #195 4 cds @ 59.99	Defl	Sta
BC	0-00-00	= 847+66.[illegible]
1	3-26-10	= 848+26.81
Ex 2	6-52-20	= 848+86.79
3	10-18-30	= 849+46.76
EC 4	13-44-40	= 850+06.73

Platted by J.H.Smith	W. O. No. [illegible] D. S. O. No.
Date Feb., Mar., 1926.	Location. [illegible]
Map No.	Surveyed by [illegible]
Platting C'k'd by E.J.Brook	Date 2/4-26
Date March, 1926	Indexed A. C. Johnson



	PI #196 Deff	4 Cds @ 95.34' Sta
BC	0-00-00	= 853+57.30
1	7-12-50	= 854+32.85
2	14-25-40	= 855+08.39
3	21-38-30	= 855+83.94
4	28-51-25	= 856+59.49

F. B. 222 Pg. 64
(Holmes-3/4-26) Div #6
P.I. 197
209.45
RPPI #198 Set 2x2
(on SC side lake)
Reset 2x2 3-20-26
P.I. #199 Set 2x2
(6" deep)
277.15 @ 0°00'
(65-55-30)
(263-42-00)
(34-07-15)
(136-39-15)
P.I. #198 Set 2x2
P.I. 196
P.O.T. Set 2x2
198A
Set 2x2
RPPI #198
100.87 @ 11°58 = 98.68
P.O.S.T. Set 2x2
198A
Δ = 65-55-30
R = 300'
T = 194.54
L = 345.17
P.I. #197 6 cds @ 49.93
Defl Sta
BC = 0-00-00 = 861+73.00
1 = 5-43-50 = 862+23.02
2 = 11-27-45 = 862+73.03
3 = 17-11-35 = 863+23.04
4 = 22-55-30 = 863+73.06
5 = 28-39-20 = 864+23.08
6 = 34-23-15 = 864+73.09
EC Set 1x2
864+73.09
Δ = 68°-46-30"
R = 250.'
T = 171.10'
L = 300.09
P.O.T. Set 2x2
197A
BC Set 1x2
861+73.00
(111-13-30)
(84-54-30)
P.I. #197 Set 2x2
4' deep
RPPI #197
Set 1x2 (on line)
in retaining wall
Bridge
445.03 @ 1°02' = 444.90
RPPI #197 Set 2x2 (on line)
Out 3-18-
Cont from top right pg 63

F. B 222 Pg. 65

Platted by J.H. Smith	W. O. No. ____ D. S. O. No. ____
Date Feb, Mar., 1926	Location ____
Map No ____	Surveyed by ____
Platting C'k'd by E.J. Brook	Date ____
Date March, 1926	Indexed ____

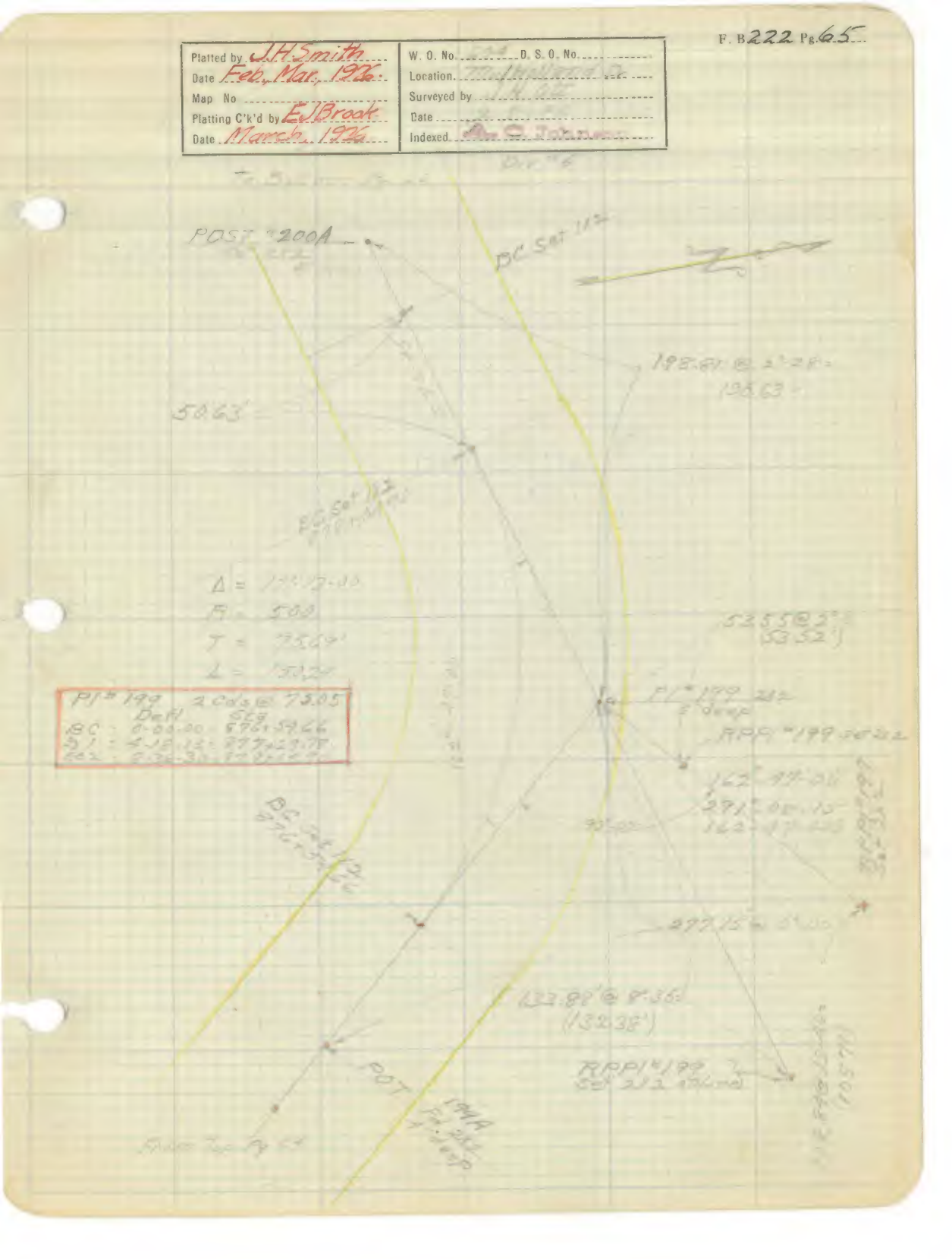

F. B.........Pg.........

191.35' @ 1°
OK
P#9
To Bottom
PI # 201
14°-29-30
59°-50-00
19°-20-30
41.57'
40.00'
PPEC Set 212
95.24' @ 18°-16
(98.49')
PI # 200
RPEC Set 212
Δ = 39-34-40
R = 300'
T = 107.91'
L = 207.23'
98.72 @ 0°-30'
PI # 200
Defl.
Sta.
BC
154°-54-45
259°-34-0
POST # 200
BC Set 212
PI # 199
198.8 @ 2°-28' 198.63
From Top Pg. 65

Platted by J.H. Smith	W. O. No. ____ D. S. O. No. ____
Date Feb, Mar, 1926	Location. ____
Map No. ____	Surveyed by ____
Platting C'k'd by E.L. Brooks	Date ____
Date March, 1926	Indexed ____

F. B 222 Pg. 67

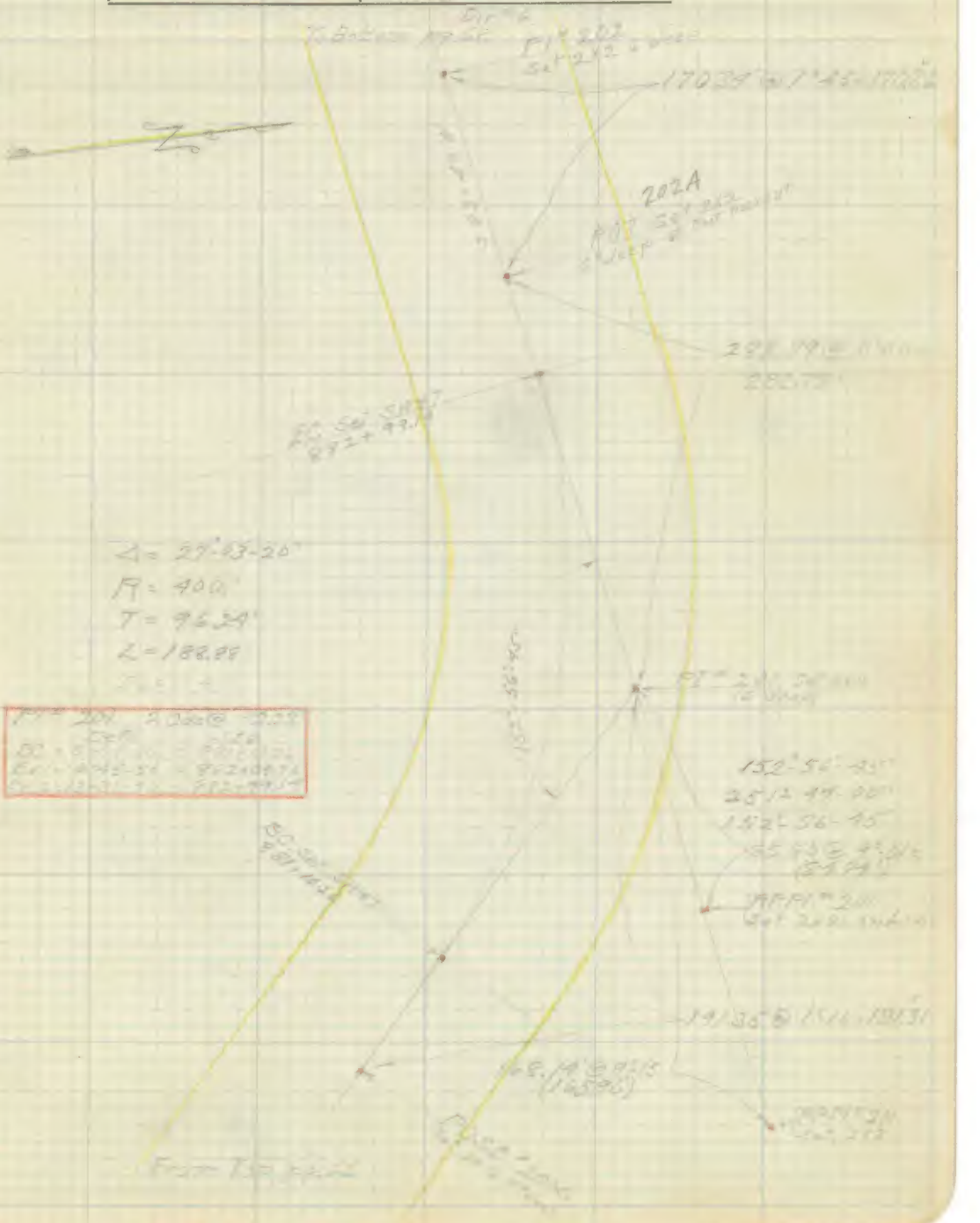

PI # 203 2 cds @ 63.98'
Δ = 7-20-00
R = 1000.0'
T = 64.08'
L = 127.99'
BC Set 1x2
EC Set SWT
PI # 202 Set 2x2
PI # 203 Set 2x2
Δ = 13°-07'-10"
R = 800'
T = 91.97'
L = 182.18'
172°-40-00
330-40-00
172°-40-00
91.17' @ 21°-39'
(84.74')
166°-53-00

F. B. 222 Pg. 69

Platted by J.H. Smith	W. O. No. ______ D. S. O. No. ______
Date Feb., Mar., 1926.	Location ______
Map No. ______	Surveyed by ______
Platting C'k'd by E.J. Brook	Date ______
Date March, 1926	Indexed ______

P1# 205	Δ Cdc = 76.17'
Det.	Sta.
BC = 0-00-00	= 900+96.72
1 = 6-14-50	= 901+73.54
2 = 12-29-40	= 902+49.36
BV3 = 18-44-25	= 903+25.27
4 = 24-57-15	= 904+01.99
5 = 31-14-05	= 904+78.31
EC6 = 37-28-50	= 905+54.63

F. B. 222 Pg. 71

Platted by J.H. Smith	W. O. No. [illegible] D. S. O. No.
Date Feb, Mar, 1926	Location [illegible]
Map No.	Surveyed by J.H. [illegible]
Platting C'k'd by E.J. Brook	Date [illegible]
Date March, 1926	Indexed A. C. Johnson

To Bottom Pg. 73
PI # 208
POT Set 2x2
208A
243.90 @ 4:14 = 243.23
PI # 207 60 dc @ 68.59'
Defl. Sta.
BC = 0-00-00 = 914+22.69
1 = 3-34-00 = 914+91.33
2 = 7-09-05 = 916+59.98
3 = 10-43-35 = 916+28.62
4 = 14-18-05 = 916+97.26
5 = 17-52-35 = 917+65.90
6 = 21-27-10 = 918+34.55
207C
Δ = 42-54-20
R = 550
T = 216.13
L = 411.62'
207B
POT 207A
11.33'

F. B. 222 Pg. 73

Platted by J.H. Smith	W. O. No. ____ D. S. O. No. ____
Date Feb., Mar., 1926.	Location. ____
Map No. ____	Surveyed by ____
Platting C'k'd by E.J. Brook	Date ____
Date March, 1926.	Indexed ____

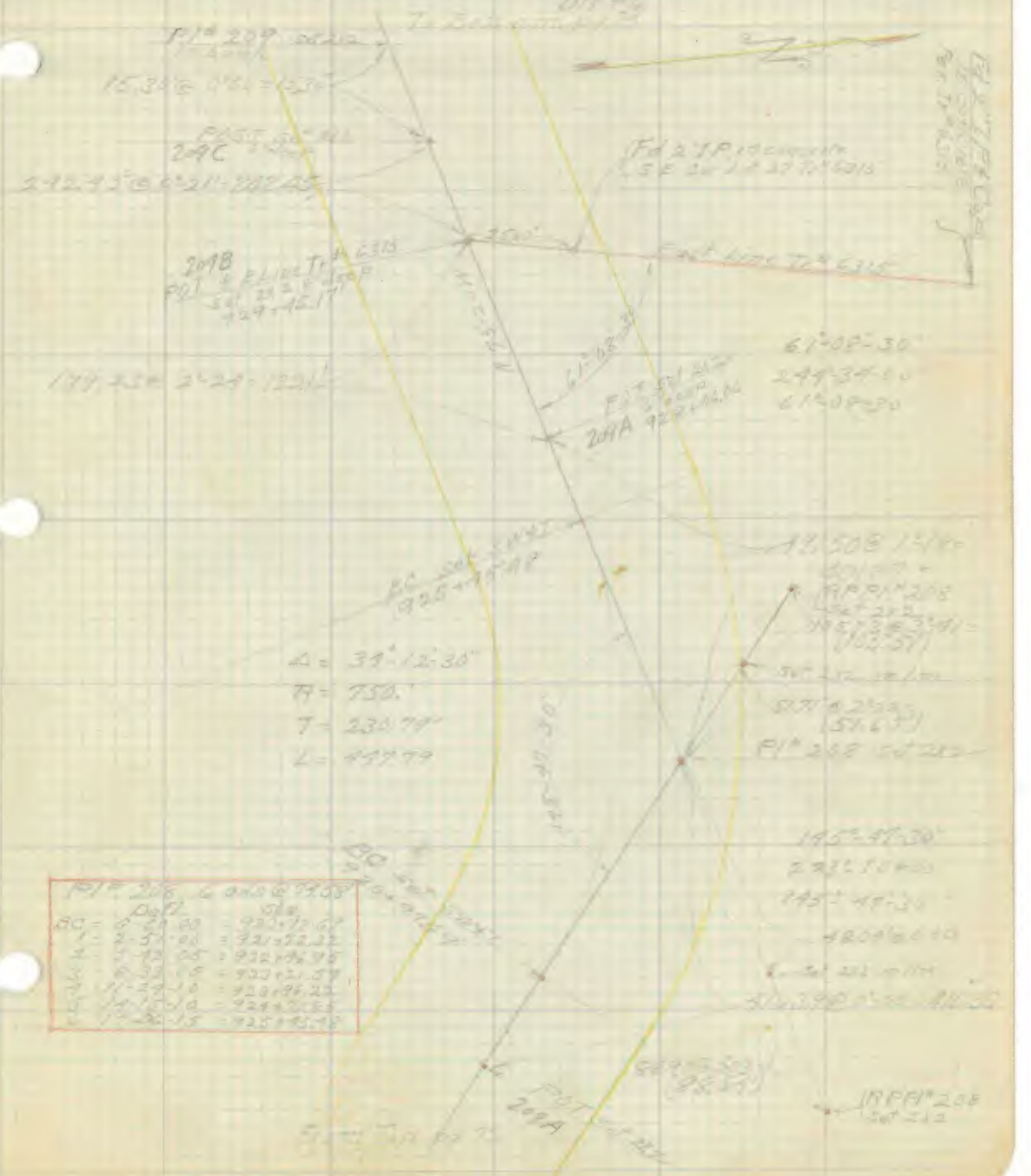

F. B. ..... Pg. .....

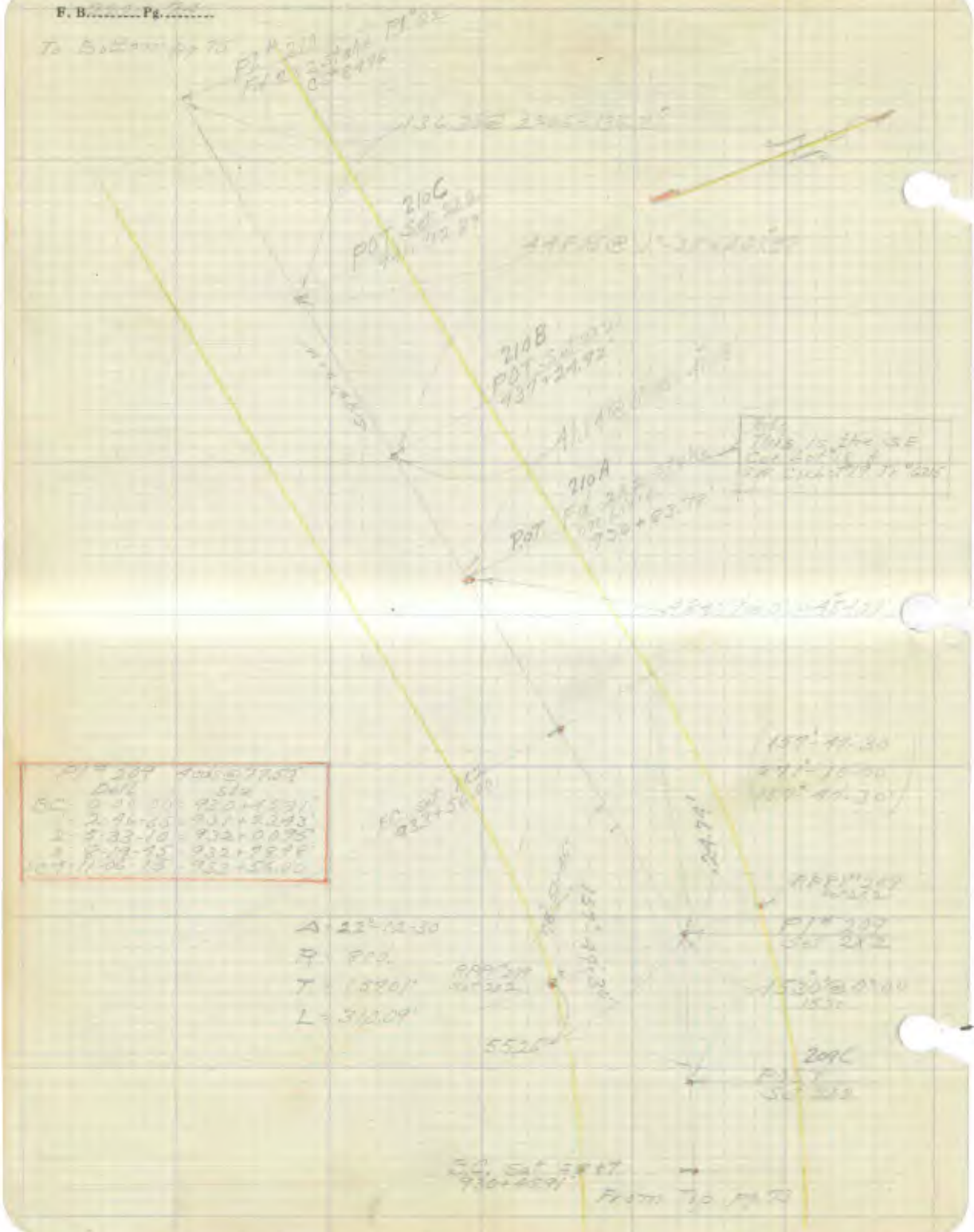

210C
210B
210A
209C
Δ = 22°-12-30
R = 800
T = 159.01'
L = 310.09'
From Top Pg 73

Platted by J.H. Smith	W. O. No. ..... D. S. O. No. .....
Date Feb, Mar, 1926	Location .....
Map No	Surveyed by .....
Platting C'k'd by Ed Brook	Date .....
Date March 1926	Indexed .....

F. B. 222 Pg. 75

F. B. ..... Pg. .....

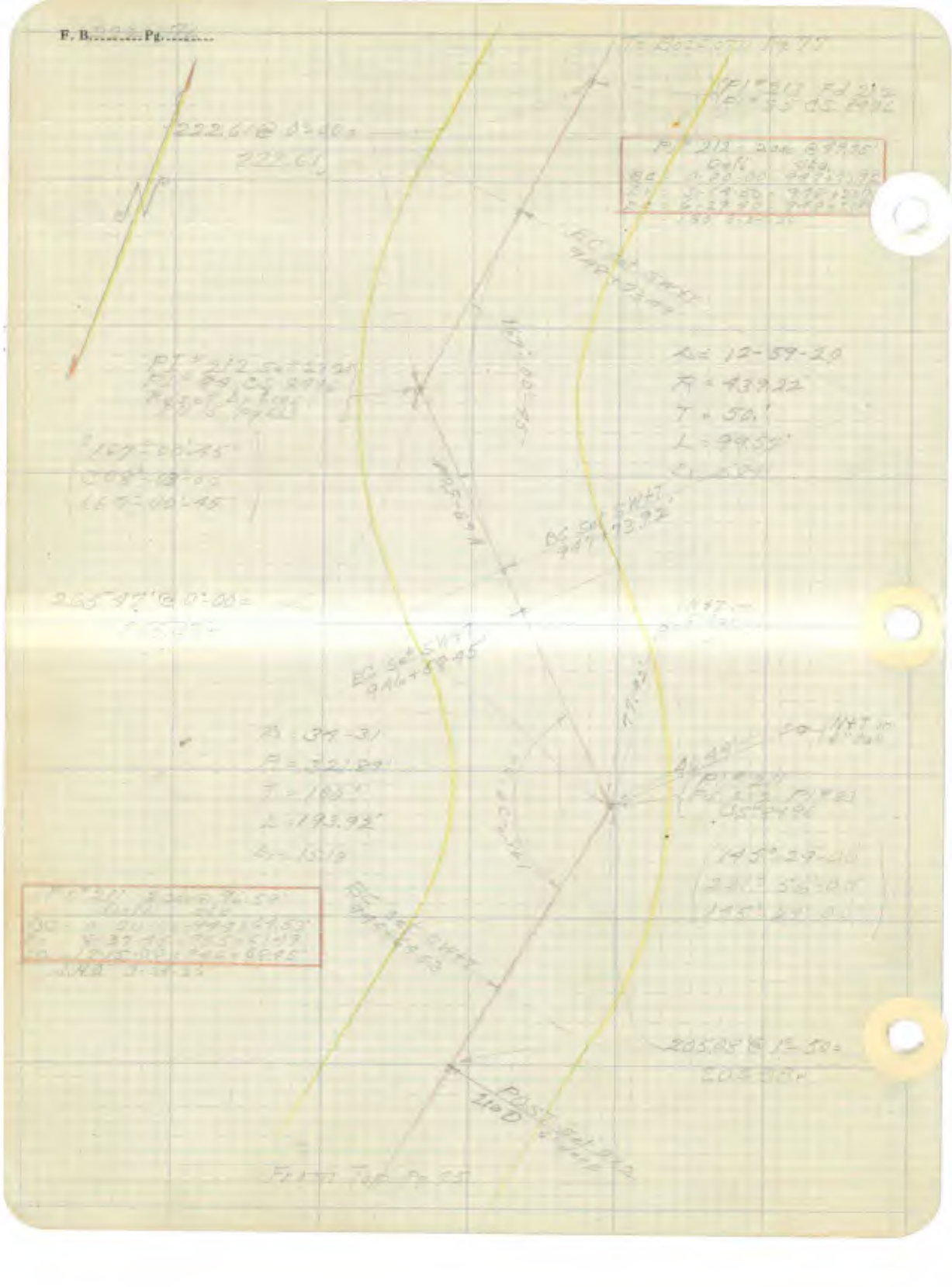

Platted by J.H. Smith	W. O. No. ____ D. S. O. No. ____
Date Feb, Mar, 1926	Location ____
Map No. ____	Surveyed by ____
Platting C'k'd by E.J. Brook	Date ____
Date March, 1926	Indexed C. Johnson

F. B. 222 Pg. 77

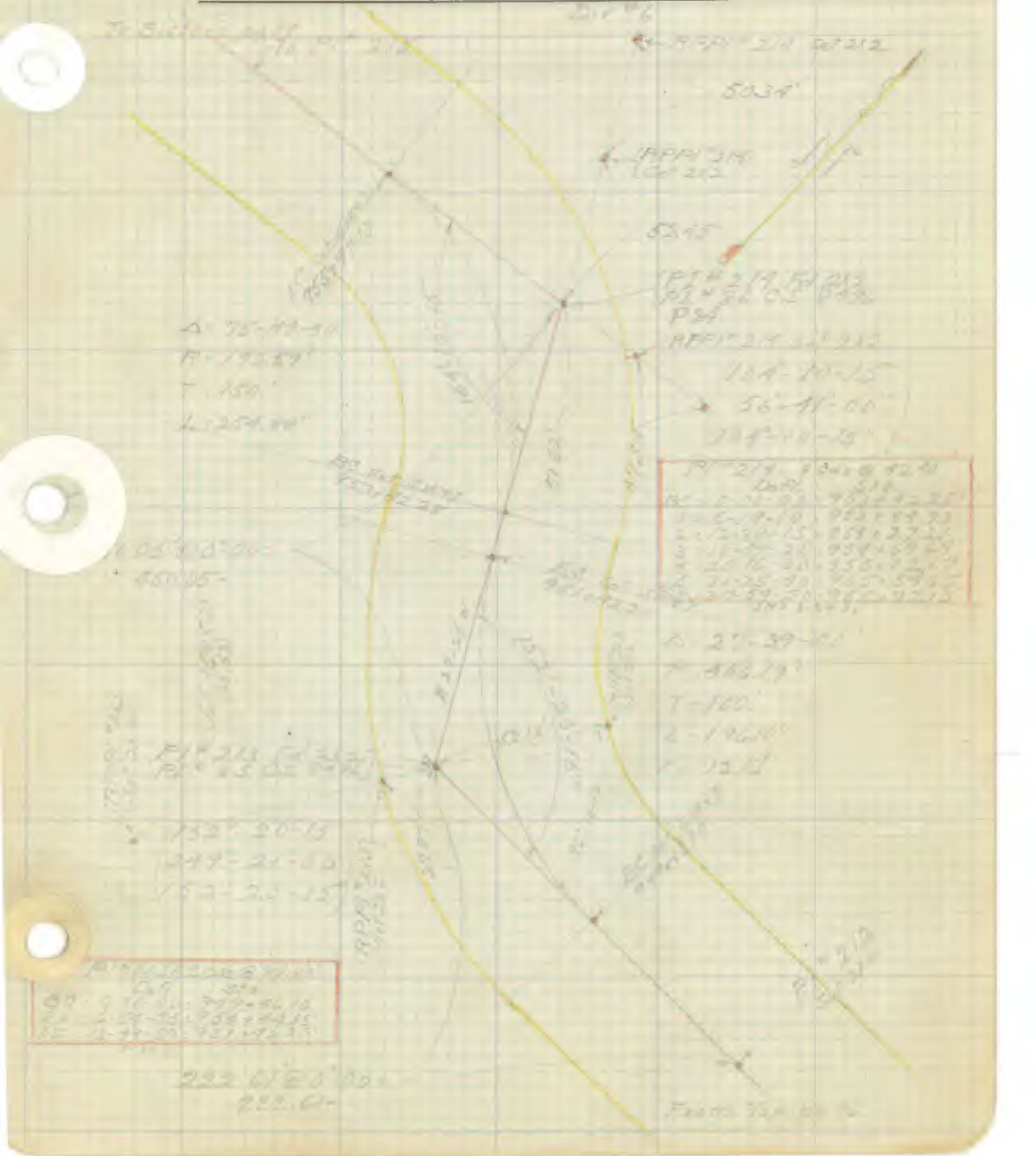

F. B. ..... Pg. .....

F. B. 222 Pg. 79

Platted by J.H. Smith	W. O. No. ____ D. S. O. No. ____
Date Feb., Mar., 1926	Location ____
Map No. ____	Surveyed by ____
Platting C'k'd by E.J. Brook	Date ____
Date March 1926	Indexed ____

F. B. ..... Pg. .....

F. B. 222 Pg. 81

Platted by J.H.Smith	W. O. No. ____ D. S. O. No. ____
Date Feb., Mar., 1926.	Location. ____
Map No. ____	Surveyed by ____
Platting C'k'd by E.J.Brook	Date ____
Date March, 1926.	Indexed A. C. Johnson



F. B. ..... Pg. .....

447.26 @ 1°25' = 447.12'
65.12' @ 10°30' (64.03')
353.47 @ 3°41' = 353.74'
433.74 @ 3°41' = 432.84
NEW ⌀
PAGE 83-A-B-C-D-E-F
Pl# 219A Fourth PAGE 83A.
AM J.
10-13-28
2x2 STK.
17.00
126°-01'-45
184°-07'-00
136°-01'-45
315.33 @ 2°16' = 315.68'
220B
220A

F. B. 222 Pg. 824

Platted by Smith, J.H.	W. O. No. ---- D. S. O. No. ----
Date Feb, Mar, 1926	Location
Map No.	Surveyed by
Platting C'k'd by E.J. Brooks	Date
Date March, 1926	Indexed A. C. Johnson

F. B.....Pg.....

F. B. 222 Pg. 83

Platted by J. H. Smith	W. O. No. ____ D. S. O. No. ____
Date Feb., Mar., 1926	Location ____
Map No. ____	Surveyed by ____
Platting C'k'd by E. J. Brook	Date ____
Date March, 1926	Indexed A. C. Johnson



F. B. [illegible] Pg. [illegible]

Date _____ Notes by _____ Chief Party _____ F. B 222 PG. 83A

Platted by H. U. M. H.	W. O. No. 604 D. S. O. No.
Date 2/21/28	Location Malholland Drive
Map No. 8834-6	Surveyed by Hornbrook
Platting C'k'd by K. R. McPherson	Date Jan. 31, 1928
Date Feb. 24, 1928	Indexed A. C. Johnson

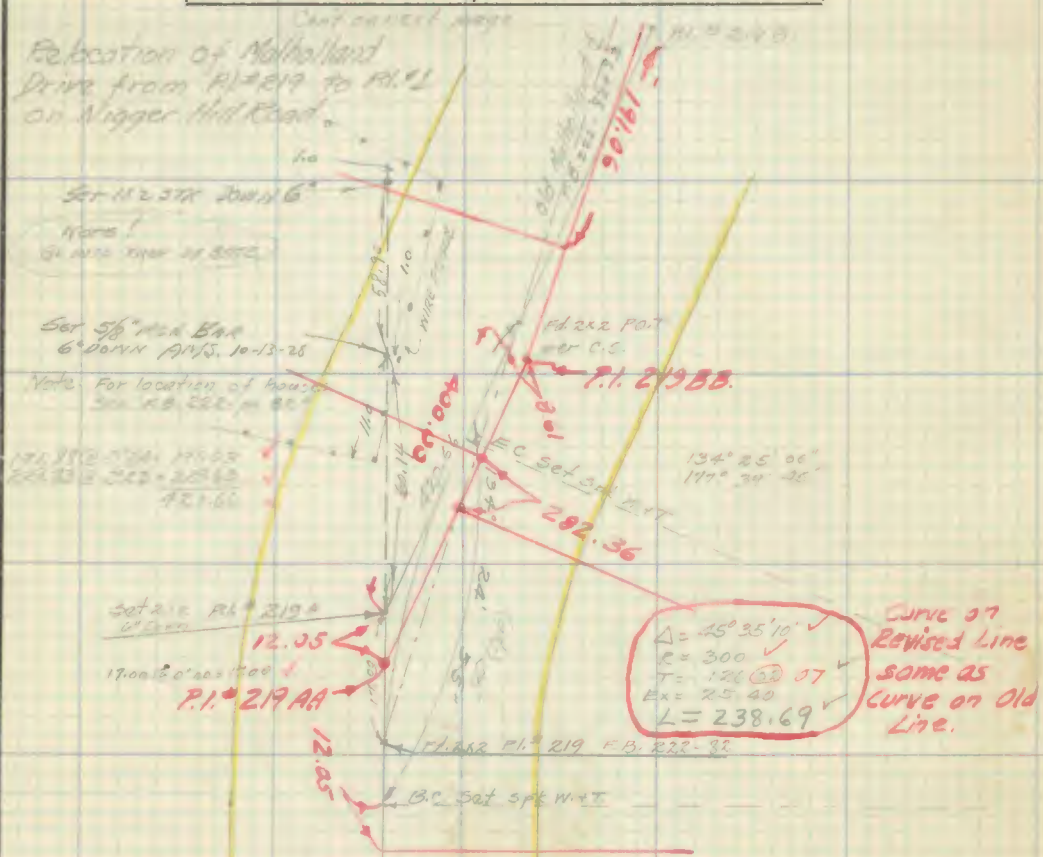

Line shown above in red is an office revision made in Jan. 1936 at the request of the Road Department. Made so that line will fit Deeds D.O.R. 9354-366 & D.O.R. 7273-313 which were written erroneously and signed.

Note: ANY ADDITIONS OR CHANGES ON THIS SHEET MUST BE MADE OR CIRCLED IN Red. WITH DATE AND NAME OF PERSON MAKING CHANGE.

Do not extend notes this side of this line

RETURN TO LOS ANGELES COUNTY SURVEYOR

F.B. 222 PG. 83, 84 Chief Party Notes by [illegible] Date 7-1-21

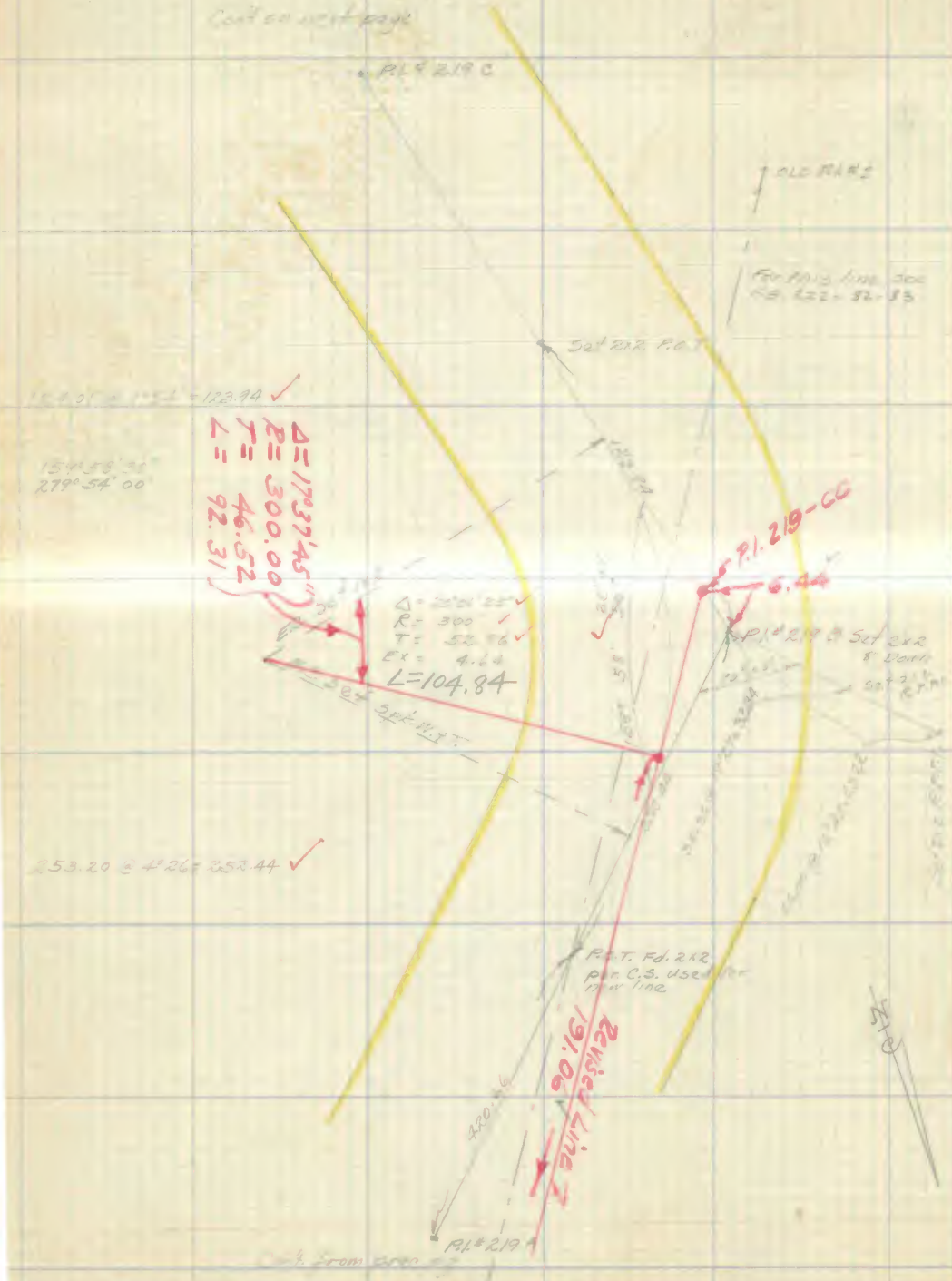

RETURN TO
LOS ANGELES COUNTY SURVEYOR
Do not extend notes this side of this line

Notes: ANY ADDITIONS OR CHANGES ON THIS SHEET MUST BE MADE OR CIRCLED IN Red. WITH DATE AND NAME OF PERSON MAKING CHANGE.

Date _____ Notes by _____ Chief Party _____ F. B. 222 PG. 83 C

Platted by H. U. M. H.	W. O. No. 604 D. S. O. No.
Date 2/21/28	Location Mulholland Drive
Map No. CS 8724-6	Surveyed by Hornbrook
Platting C'k'd by K. R. McPhuerr	Date Feb. 1-1928
Date 2-24-28	Indexed [illegible]

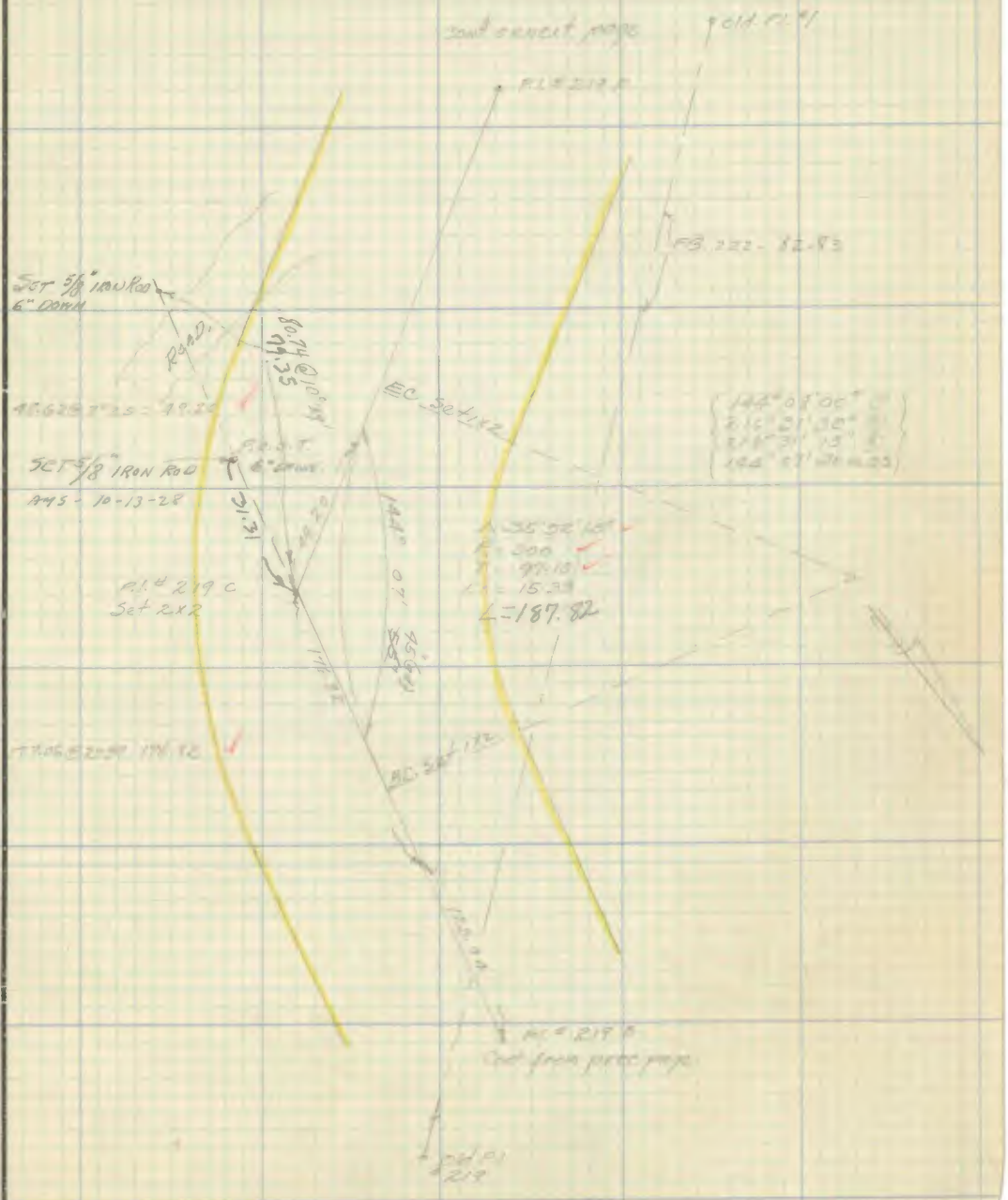

Note: ANY ADDITIONS OR CHANGES ON THIS SHEET MUST BE MADE OR CIRCLED IN Red. WITH DATE AND NAME OF PERSON MAKING CHANGE.

RETURN TO

LOS ANGELES COUNTY SURVEYOR

Do not extend notes this side of this line

F.B. 322 PG. 53 P Chief Party Notes by Hornbrook Date Feb 1-28

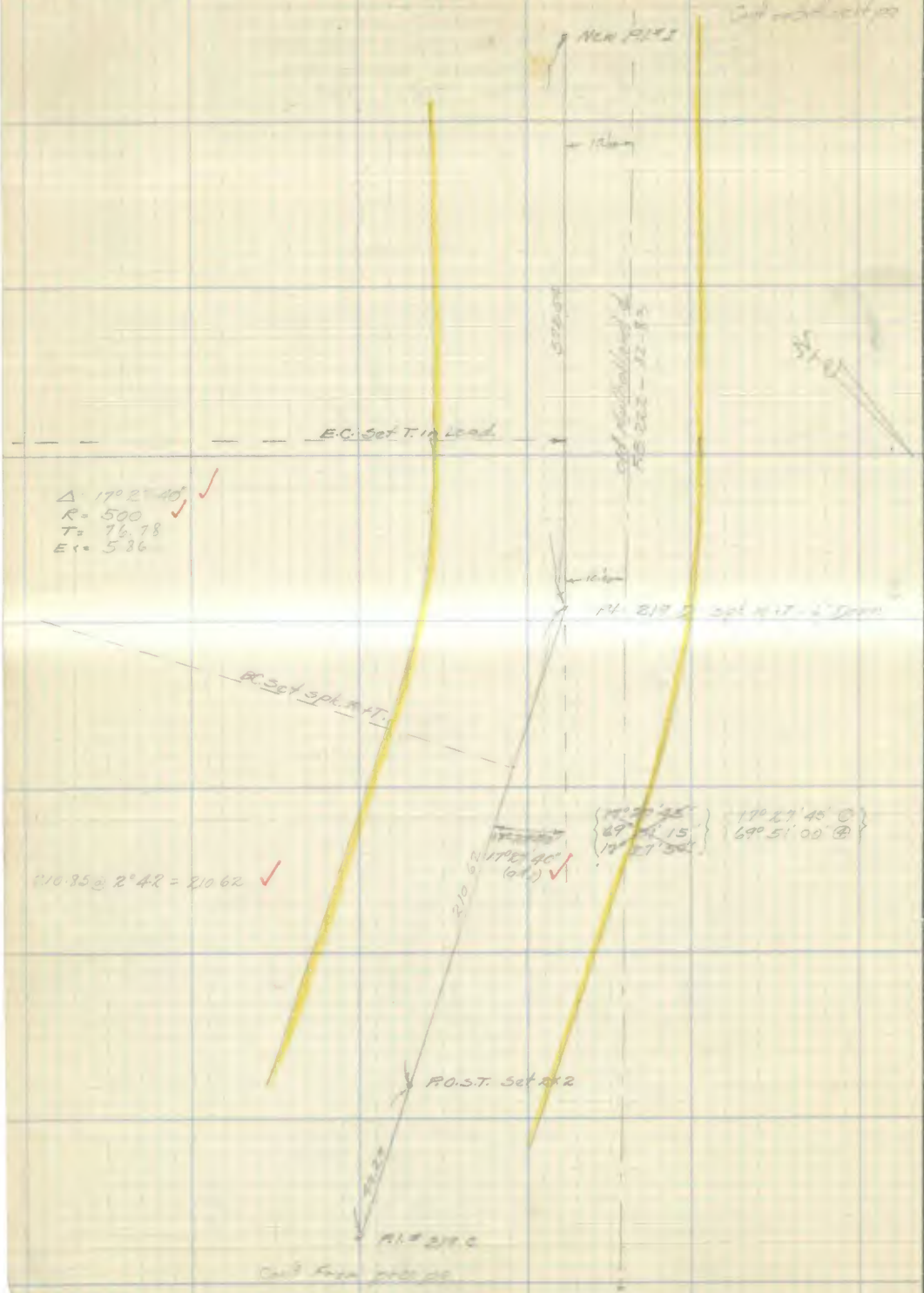

RETURN TO
LOS ANGELES COUNTY SURVEYOR
Do not extend notes this side of this line

Note: ANY ADDITIONS OR CHANGES ON THIS SHEET MUST BE MADE OR CIRCLED IN **Red.** WITH DATE AND NAME OF PERSON MAKING CHANGE.

Date _____ Notes by _____ Chief Party _____ F. B 222 PG. 83 E

Platted by H. U. M. H.	W. O. No. 604 D. S. O. No.
Date 2/21/28	Location Mulholland Drive
Map No. FS 8 P24-6	Surveyed by Hornbrook
Platting C'k'd by K. R. McPherson	Date Feb-1-1928
Date 2-24-28	Indexed C. Johnson

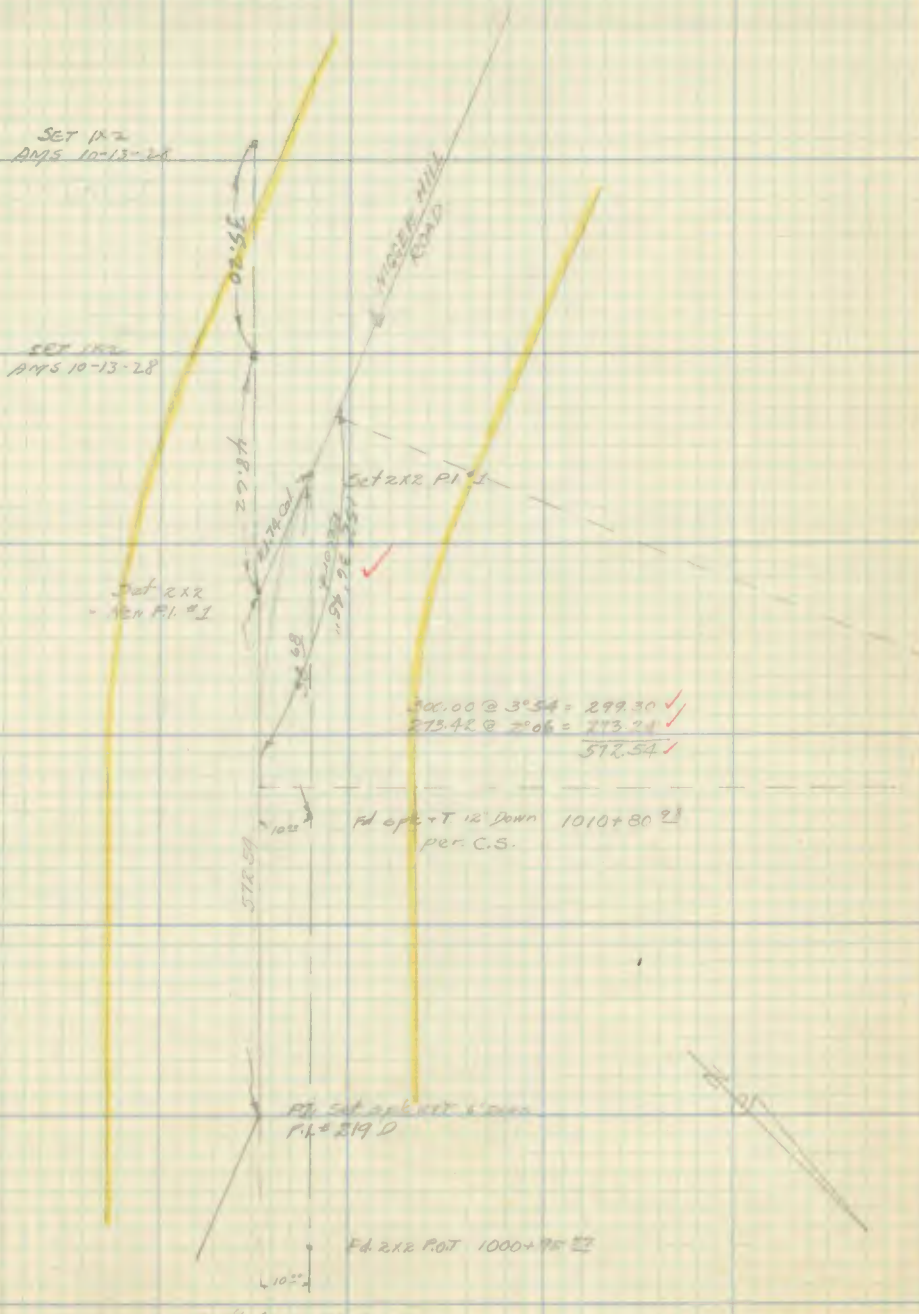

Note: ANY ADDITIONS OR CHANGES ON THIS SHEET MUST BE MADE OR CIRCLED IN Red. WITH DATE AND NAME OF PERSON MAKING CHANGE.

Do not extend notes this side of this line

RETURN TO

LOS ANGELES COUNTY SURVEYOR

F.B. _____ PG. _____ Chief Party Notes by _____ Date _____

RETURN TO

LOS ANGELES COUNTY SURVEYOR

Do not extend notes this side of this line

Note: ANY ADDITIONS OR CHANGES ON THIS SHEET MUST BE MADE OR CIRCLED IN Red. WITH DATE AND NAME OF PERSON MAKING CHANGE.

Platted by J.H.Smith	W. O. No. [illegible] D. S. O. No.
Date Feb, Mar., 1926.	Location. [illegible]
Map No.	Surveyed by J. H. Ott
Platting C'k'd by E.J.Brook	Date [illegible]
Date March, 1926	Indexed. [illegible]

Changes in red made by J.H.Smith Mar., 1926.

SOLAR OBSERVATION - FEB-26-'26 9 AM

AT POT. ~~120D~~ 220D Dir #6 F.B. 222 P. 85

Notes by - J.H. Ott Transit. C.E. Brunt

INST AT POT. ~~120D~~ 220D, SIGHTING ON POT. ~~120B~~ 220B

LATITUDE - LONGITUDE -

Mag Bear. N 30°-00' Variation - 0°-00'

HOR. ANGLE IS RIGHT OF EAST TO SUN

Sol	No	HOR ∠	VER ∠	TIME	CAL BEARING
1	LL	79°-55-45	28-26-00	8-59-30	
	UR	79-11-00	28-03-00	8-59-30	
2	LL	79-57-00	28-45-00	9-00-20	
	UR	79-30-00	28-18-00	9-01-05	
3	LL	80-15-15	28-57-00	9-01-45	
	UR	79-49-30	28-35-00	9-02-40	
4	LL	80-35-00	29-15-00	9-03-20	
	UR	80-07-00	29-50-30	9-04-15	
5	LL	80-57-00	29-33-00	9-05-05	
	UR	80-30-00	29-06-30	9-05-55	



F. B. 222 Pg. 86

Platted by J.H. Smith	W. O. No. [illegible] D. S. O. No.
Date Feb., Mar., 1946	Location [illegible]
Map No.	Surveyed by [illegible]
Platting C'k'd by E.J. Brook	Date [illegible]
Date March, 1946	Indexed C. Johnson

[illegible] Clear Div. 6

P. Line Chained P#24 to P#2

Form	To	Ver. Dis.	Ver. ∡	Hor. Dis.
P#24	Ch. Pt.	500.00	@ 1°-28 =	499.84
Ch. Pt.	Pl. #215	56.55	@ 0°-00 =	56.55
Pl. #215	Pl. #87	215.24	@ 3°-59 =	214.72
Pl. #87	P#24C	112.65	@ 0°-00 =	112.65
P#25	P#24C	344.62	@ 1-53 =	344.43
P#25	P#26	159.93	@ 3-43 =	159.59
P#12	P#26	198.85	@ 10-05 =	195.78
P#12	P#11	304.05	@ 1-56 =	303.88
P#11	P#10	280.85	@ 1-11 =	280.79
P#9	P#10	281.47	@ 3-34 =	280.92
P#9	P#8	202.79	@ 1-38 =	202.71
P#7	P#8	128.71	@ 3-59 =	128.40
P#7	Pot. 21BC	497.04	@ 2-08 =	497.30
Pot. 21BC	Ch. Pt.	500.00	@ 1-16 =	499.88
Ch. Pt.	P#5	11.07	@ 0-00 =	11.07
P#5	P#4	458.24	@ 3-07 =	457.56
P#4	Ch. Pt.	271.00	@ 0-22 =	270.97
Ch. Pt.	P#3	311.06	@ 1-30 =	310.95
P#3	P#2	444.99	@ 1-56 =	444.74

℄ Line Rechained Pl# 214 to POT 219 C

From	To	Ver Dis		Ver ∡		Hor Dist
Pl# 214	Ch. Pt.	500.00	@	1-28	=	499.54
Ch. Pt.	Pl# 215	56.55	@	0-00	=	56.55
POT# 216A	Pl# 215	208.37	@	5-08	=	207.53
POT# 216A	Ch. Pt.	500.00	@	1-17	=	499.88
Ch. Pt.	POT 216B	103.15	@	4-05	=	102.89
POT 216B	POT 216C	237.12	@	8-14	=	234.68
Pl# 216	POT 216C	257.47	@	3-49	=	256.90
Pl# 216	POT 217A	54.06	@	0-00	=	54.06
Pl# 217	POT 217A	423.58	@	5-38	=	421.53
Pl# 217	POT 218A	177.63	@	17-27	=	169.46
POT 218B	POT 218A	106.06	@	27-21	=	94.20
POT 218B	POT 218C	498.64	@	2-18	=	498.30
POT 218C	Ch. Pt.	500.00	@	1-16	=	499.88
Ch. Pt.	Pl# 218	11.07	@	0-00	=	11.07
Pl# 218	Pl# 219	315.15	@	2-00	=	314.92
POT 219A	Pl# 219	433.80	@	4-06	=	432.69
POT 219A	POT 219B	354.36	@	3-39	=	353.64
POT 219C	POT 219B	447.18	@	1-26	=	447.04
POT 219C	Ch. Pt.	501.00	@	0-25	=	500.98
Ch. Pt.	POT 219D	37.07	@	0-00	=	37.07

F. B. 222 Pg. 89

Platted by	W. O. No. D. S. O. No.
Date	Location
Map No.	Surveyed by
Platting C'k'd by	Date
Date	Indexed

SURVEY
OF
PROPOSED RELOCATION
OF
CORNELL ROAD
W.O 107.

See Road Dept F.N. 13 - old &
Surveyed 5/26 to 6/2 - 1926
Holmes & Party.

For Profile See L.B. - -

COPIES TO

MALIBU

(REGIONAL OFFICE)

pages 91 thru 102

Platted by [illegible]	W. O. No. 107 D. S. O. No.
Date July 1926	Location Cornell Rd
Map No.	Surveyed by Holmes
Platting C'k'd by [illegible]	Date 5/26 - 6/2-26
Date [illegible]	Indexed E. J. B. 10/15/26

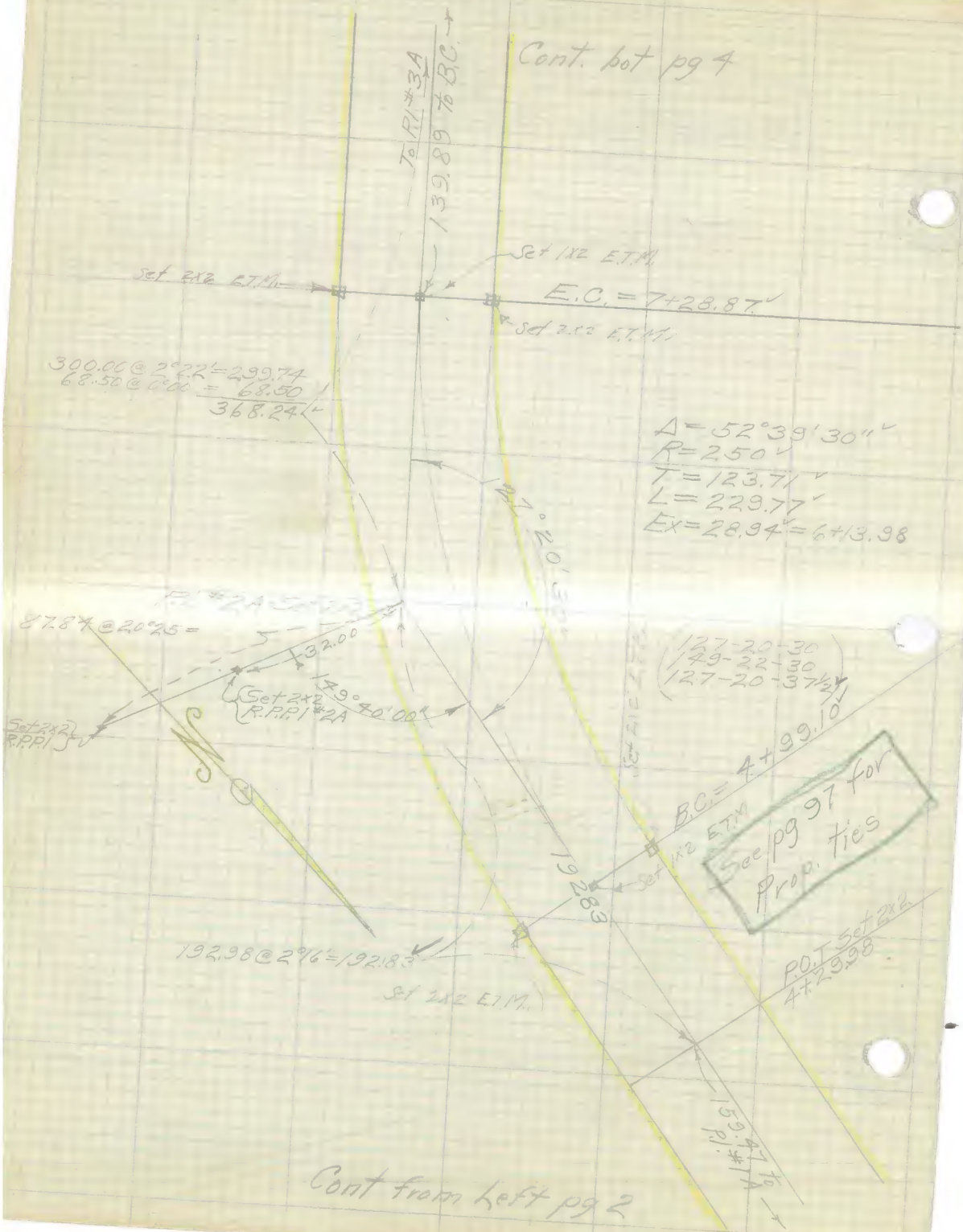
Cont. bot pg 4
To P.I. #3A
139.89 to B.C.
Set 1x2 E.T.M.
Set 2x2 E.T.M.
E.C. = 7+28.87
Set 2x2 E.T.M.
300.00 @ 2°22' = 299.74
68.50 @ 0°00' = 68.50
368.24
Δ = 52°39'30"
R = 250
T = 123.71
L = 229.77
Ex = 28.94 = 6+13.98
127°20'30"
87.84 @ 20°25' =
32.00
Set 2x2 R.P.P.I #2A
149°40'00"
Set 2x2 R.P.P.I
127-20-30
149-22-30
127-20-37½
B.C. = 4+99.10
See pg 97 for Prop. ties
Set 1x2 E.T.M.
192.83
192.98 @ 2°16' = 192.83
Set 2x2 E.T.M.
P.O.T. Set 2x2
4+29.98
159.47 to P.I. #1A
Cont from Left pg 2

Platted by [illegible]	W. O. No. [illegible] D. S. O. No.
Date [illegible]	Location [illegible]
Map No.	Surveyed by [illegible]
Platting C'k'd by [illegible]	Date [illegible]
Date [illegible]	Indexed [illegible]

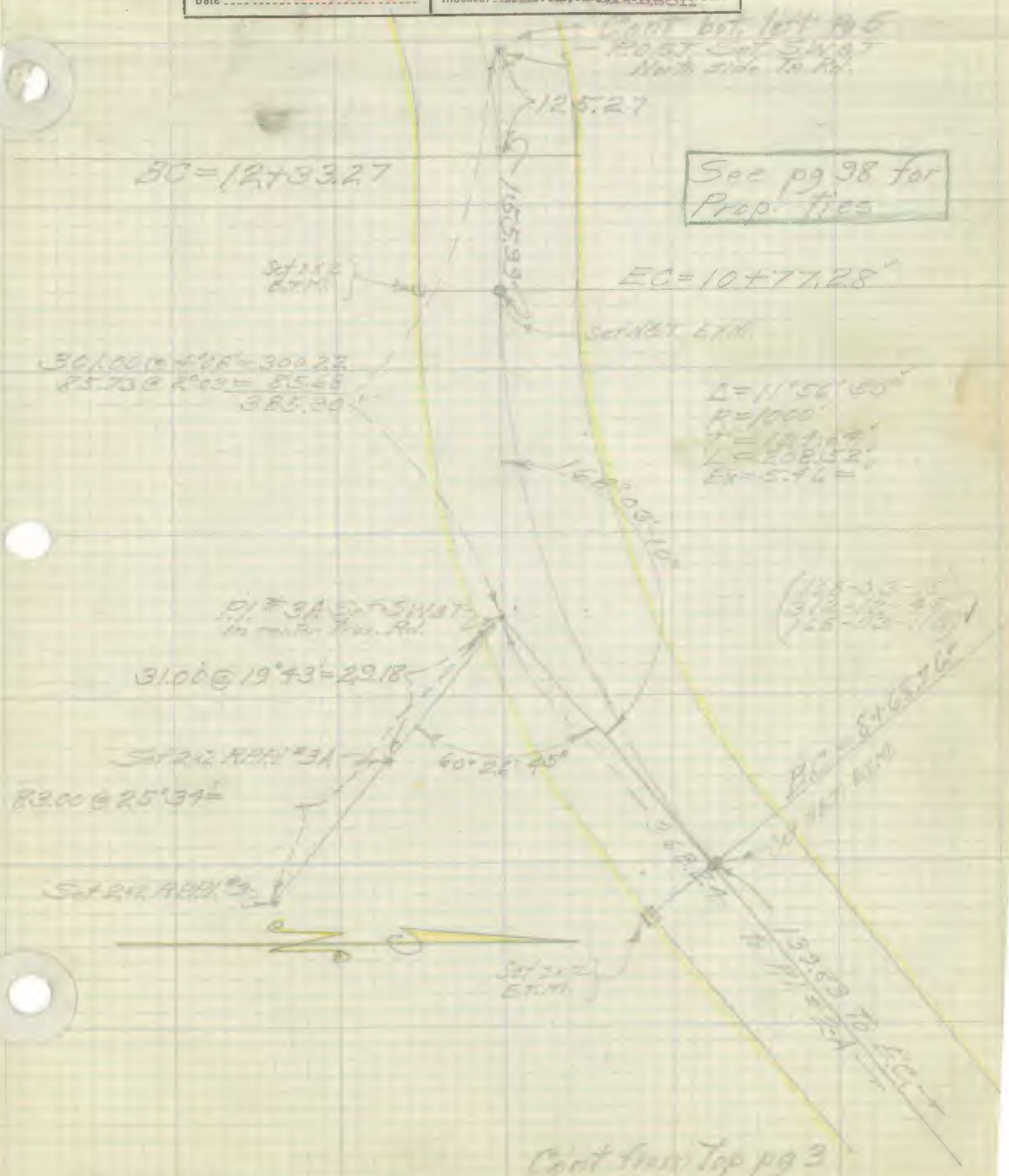

F. B. 222 Pg. 94

P.I. #5-A Not Set
(103-56-00) (55-43-45) (103-55-56½)
Post Set 2x2
Set 2x2 E.T.M.
Calc 1056.19
1072.28
291.50
Calc 68.66
275.40
Set N.E.C.T. E.T.'t'l chain
Δ = 76-19-20
R = 277.26
T = 212.17
L = 359.66
E = 73.39
E.C. = 20+40.54
P.O.T. 21+90.47
103°56'
Set 2x200"
Set 2x2 calc 309.47
298.42
371.95
B.C. = 16+80.93
103.81
105.73
P.O.T. 15+77.07
E.C. = 15+39.68
37.39
Set 2x2 E.T.M.
Set 1x2 E.T.M.
207.97 Calc
Δ = 62-42-00
R = 280
T = 170.58
L = 306.44
E = 47.87
B.C. = 12+33.27
125.47
155.99 - To E.C.
Set 1x2 E.T.M.
P.I. #4-A Set 2x2
Set 2x2
Post
Set 2x2 E.T.M.
(117-18-04) (59-11-45) (117-17-56½)
Cont to bot. Pg. 6
= P.I. #15 Cornell Fd. 2x2 by ties
See Pg 98, 99 & 100 for prop. lines
Cont. from top Pg 94

Platted by [illegible]	W. O. No. [illegible] D. S. O. No.
Date July 1926	Location. Cornell Rd
Map No.	Surveyed by [illegible]
Platting C'k'd by [illegible]	Date [illegible]
Date [illegible]	Indexed. [illegible]

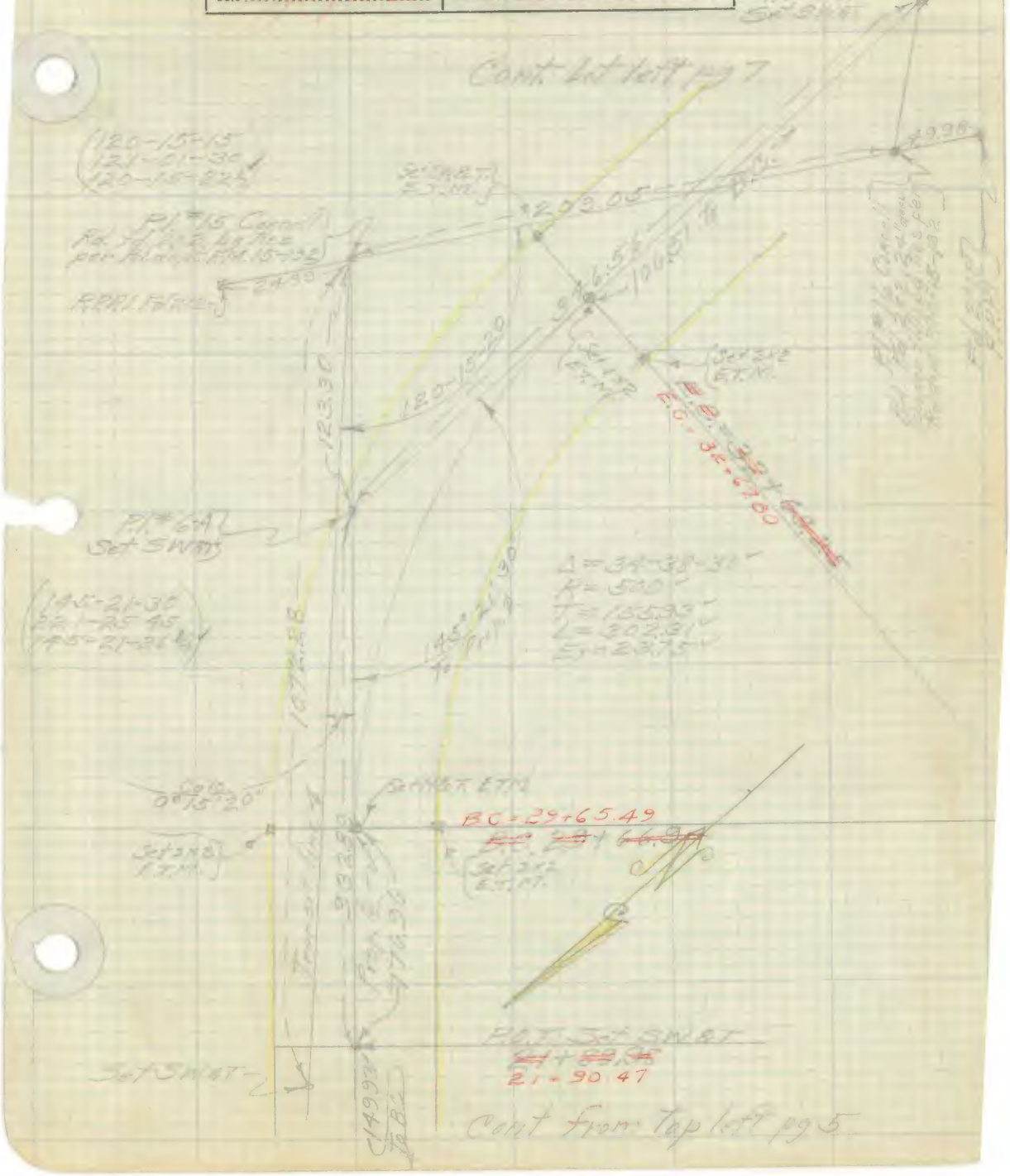

Fd 2x2
P.I. #19
P.I. #18 Set nail
Note - There has been a change of line at this point that is not shown in F.M. 15. The road is constructed on the new line
134.00
147.07
P.I. #17 Cornell Rd
Set 2x2 by ties per. Rd. dept. F.M. 15-192
R.P.P.I. P.I. #18
Fd 2x2
F.M.-15 pg.
45.10
R.P.P.I. #17
Fd 2" I.P. P&T
50' @ 10°56' = 49.09
45.10
back - 4.99
EQUATION; End of SURVEY.
EC = 36 + 40.99 (New Line)
E.C. = 35 + 42.44 - New Line
37+02.74 Old Line
431.56 @ 1°22' = 431.44
Set 2x2
E.T.M.
Set N.B.T.
Set 2x2
E.T.M.
Δ = 19°06'00"
R = 500
T = 84.12
L = 166.68
Ex = 7.02
(160-54-00
283-36-30
160-54-07½)
B.C. = 33 + 7.31
B.C. = 33 + 7.31
160-54-00
P.I. #7-A Set S.W.&T.
Set 2x2
E.T.M.
135°32'30"
59.47
(135-32-30
182-09-30
135-32-22½)
346.56
Set N.B.T.
49.98
To P.I. #15
See pg. 6
Set 2x2
E.T.M.
To P.I. #6A
To EC - 106.51
P.I. #16
Cornell Rd
See pg. 6
2" I.P.
Cont from top right pg 6

F. B. 222 Pg. 97

Platted by	W. O. No 107 D. S. O. No
Date	Location Carnell Road
Map No.	Surveyed by Aberdeen
Platting C'k'd by	Date 7-18-26
Date	Indexed

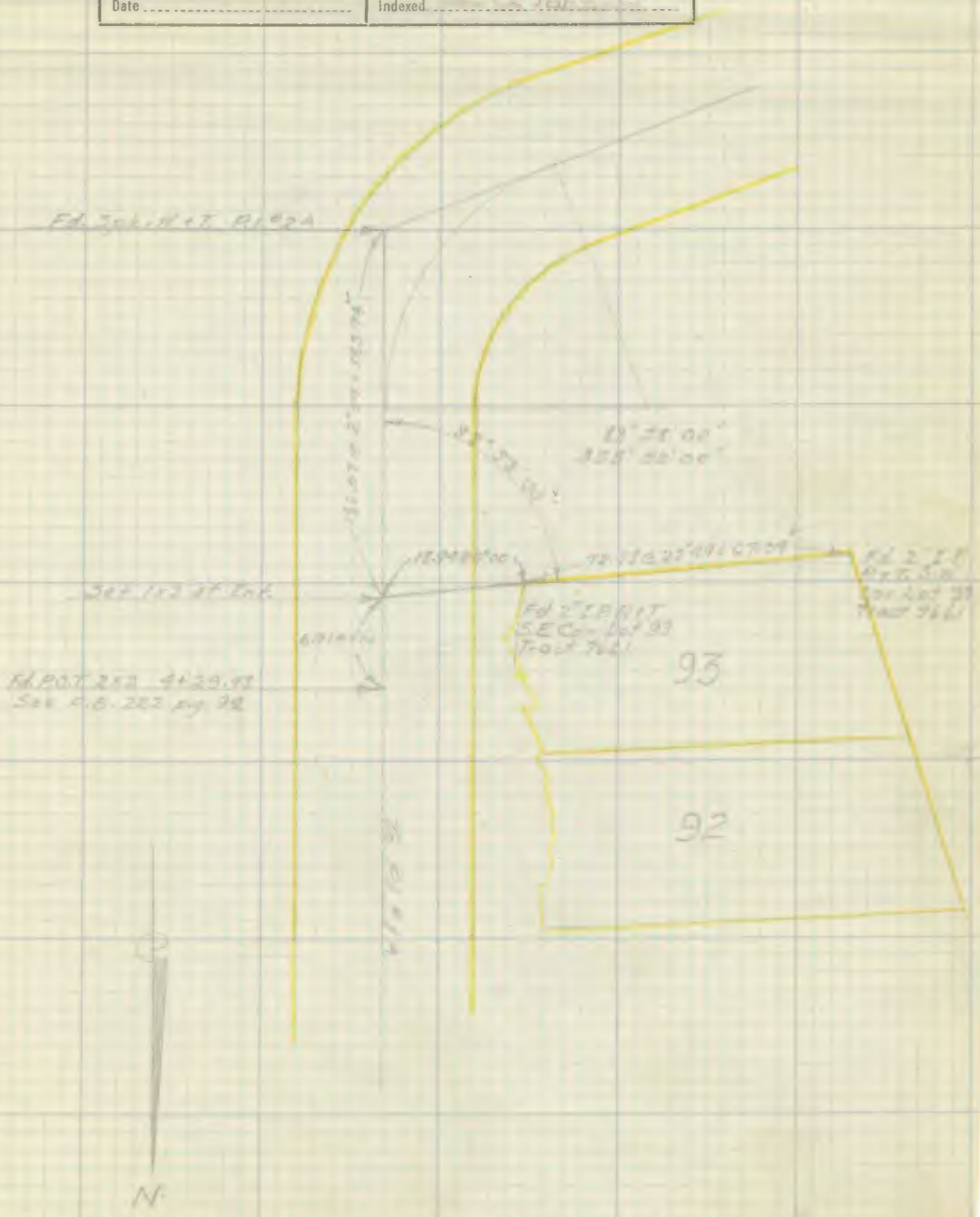

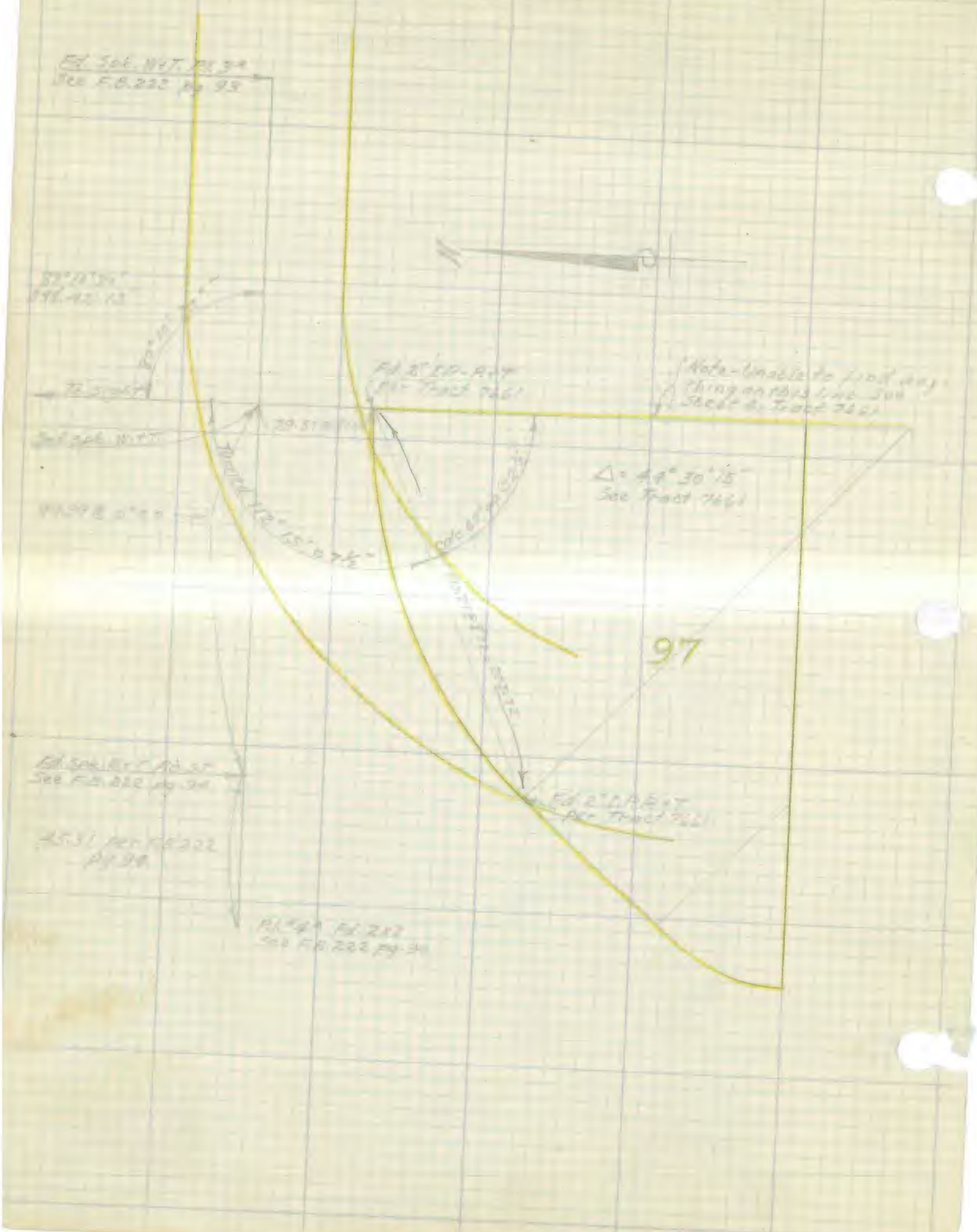
Fd. Spk. W&T. Pl. 34
See F.B. 222 pg. 93
Fd. 2" I.P. R&T
per Tract 7661
Note - Unable to find any thing on this line. See Sheet 4, Tract 7661
Δ = 44° 30' 15"
See Tract 7661
97
See F.B. 222 pg. 94
Fd. 2" I.P. R&T
per Tract 7661
See F.B. 222 pg. 94

Platted by	W. O. No. 107 D. S. O. No.
Date	Location Cornell Road
Map No.	Surveyed by Hernbrock
Platting C'k'd by	Date 7-19-26
Date	Indexed A. O. Johnson

LOT #94
N
Fd. 2" I.P. with P+T
See Tract 7661
Fd. Spk. W+T. R.O.T. See pg. 97
Set Spk. W+T.
63° 51' 15"
256° 28' 30"
63° 51' 22½"
Fd. 2½" R.O.S.T.
See pg. 99
Fd. 2" I.P. with Brass Cap
Marked Thornton Line
90 South side. See Tract 7661

Platted by	W. O. No. 107 D. S. O. No.
Date	Location. Carmel Road
Map No.	Surveyed by M. Hoyer
Platting C'k'd by	Date
Date	Indexed

F. B. 222 Pg. 101

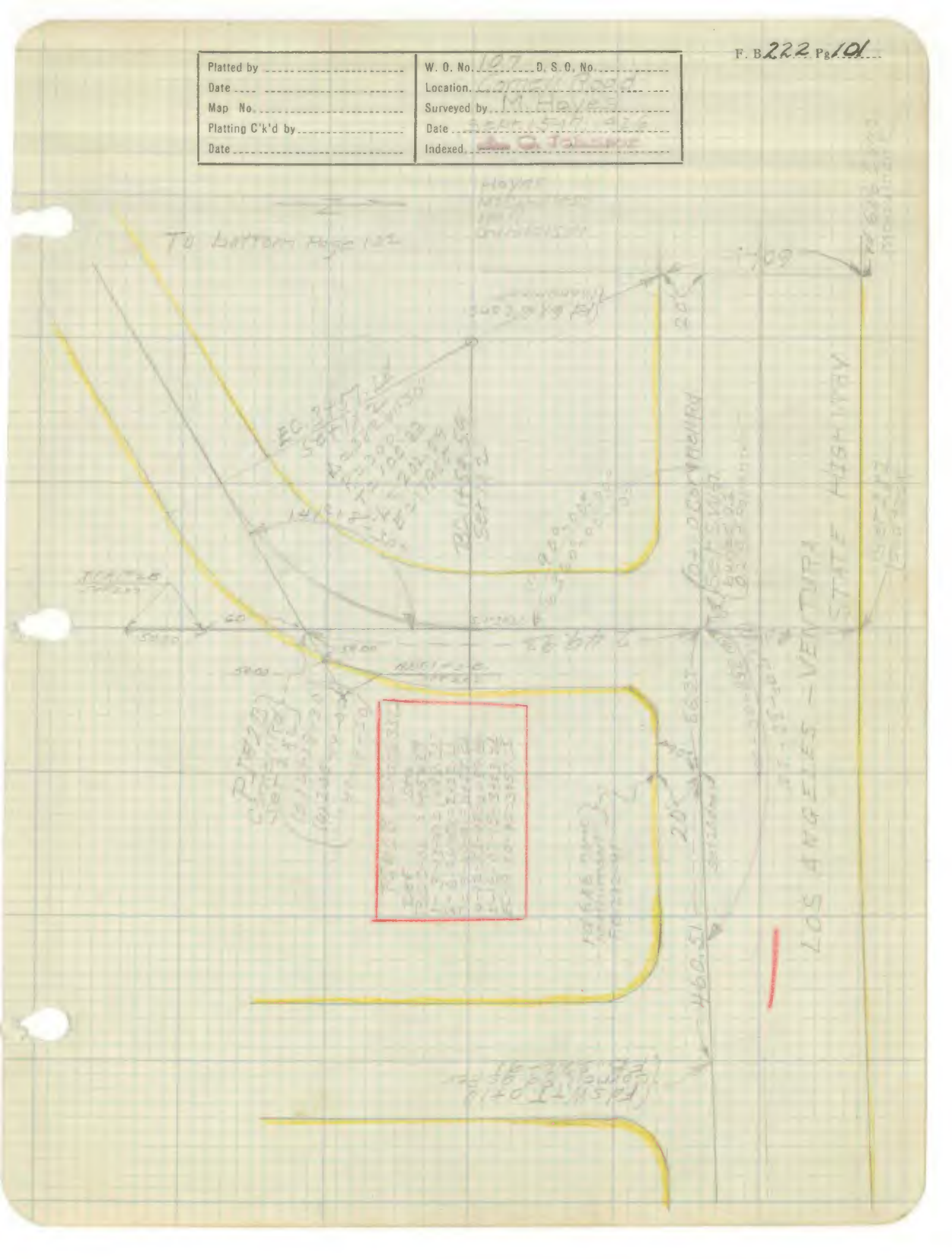

F. B. ..... Pg. .....



F. B. 222 Pg. 103

Platted by	W. O. No. 107 D. S. O. No.
Date	Location Cornell Road
Map No.	Surveyed by A. Brackett
Platting C'k'd by	Date Sept 29-1976
Date	Indexed

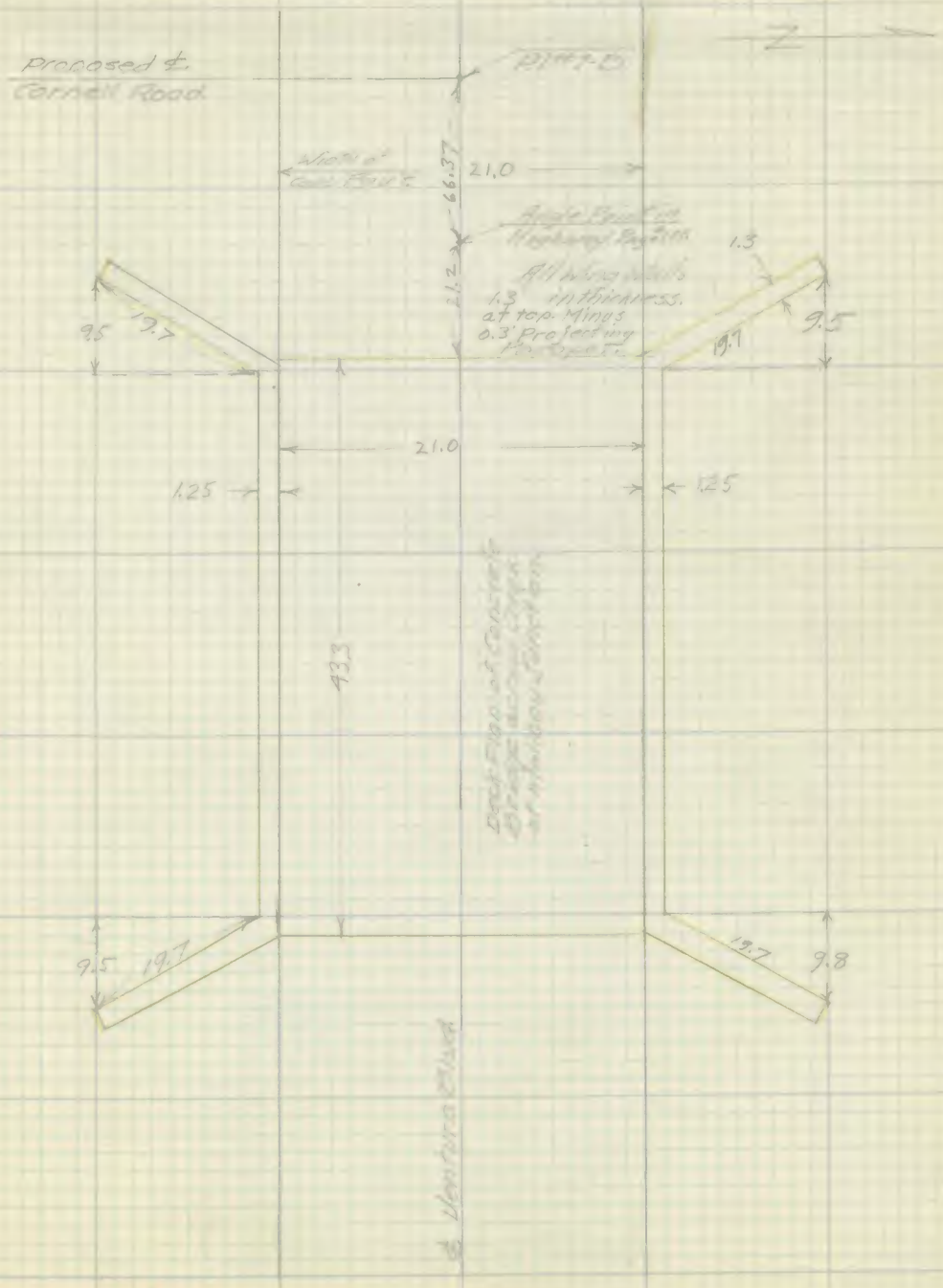

W
E
16.2
40.0
16.2

F. B. 222 Pg. 105

Platted by	W. O. No. 107 D. S. O. No.
Date	Location Carroll Road
Map No.	Surveyed by Prescott
Platting C'k'd by	Date Sept. 22 - 1976
Date	Indexed A. C. Johnson

F. B. 222 Pg. 106



Platted by	W. O. No. 107 D. S. O. No.
Date	Location. Cornell Road
Map No.	Surveyed by Brace M.
Platting C'k'd by	Date Sept. 28, 1926
Date	Indexed. A. O. Johnson

Note. Mud shots are taken at top of bank nearest ℄ and middle of creek estimated.

Shot No.		Horiz. Brace Clockwise Front Bearing	Stadia Intercept	Vertical Angle Miles	Width ℄ of Creek
1.	W. Back	0°00'	To Pt. #1-B		
2.	"	14°49'	2.15	0°30'	100'
3.	"	30°25'	1.22	Level	125'
4.	"	59°26'	1.07	"	140'
5.	"	71°14'	1.47	1°40'	100'
6.	"	93°18'	1.95	1°20'	125'
7.	"	107°44'	2.16	1°30'	150'
8.	"	120°52'	3.22	1°05'	125'
9.	"	130°54'	3.60	1°10'	100'
10.	"	150°47'	3.10	1°45'	100'
11.	"	191°50'	3.11	2°31'	100'
12.	"	218°20'	3.48	2°24'	100'

F. B. 222 Pg. 108



Platted by	W. O. No. 107 D. S. O. No.
Date	Location. Cornell Road
Map No.	Surveyed by Brackett
Platting C'k'd by	Date Sept 22 - 1926
Date	Indexed A. G. Johnson

Shot No.	Horiz. Angle ~~[illegible]~~ Change from Back Sight	Stadia Intercept.	Vertical Angle (Deg.)	Width of Creek
1. E. Bank	0°00'	To Pt. #2-B.		
2. "	333°52'	1.93	Level	100'
3. "	310°18'	1.64	"	90'
4. "	275°15'	1.31	"	75'
5. "	229°50'	1.54	"	75'
6. 30" Dia	324°22'	1.27	"	
7. 30" Dia	302°16'	1.46	"	
8. 40" Dia	32°17'	.76	"	
9. E. Bank	210°17'	1.79	"	100'
10. "	182°13'	2.08	"	75'
11. "	169°23'	2.87	"	90'
12. "	154°33'	4.07	0°15'	75'

Beyond this Point Edge of Creek is shown in Cross Sections.

F. B. ..... Pg. .....

F. B. 222 Pg 1 1 1

Platted by	W. O. No. D. S. O. No.
Date	Location
Map No	Surveyed by
Platting C'k'd by	Date
Date	Indexed

COPIES TO

MALIBU

(REGIONAL OFFICE)

pages 113 thru _____

F. B. 222 Pg. 113

Platted by C. N. Paige	W. O. No. ..... D. S. O. No. .....
Date Sept. 1926	Location. [illegible]
Map No. 8882	Surveyed by [illegible]
Platting C'k'd by	Date [illegible]
Date	Indexed. [illegible] 11/29/26

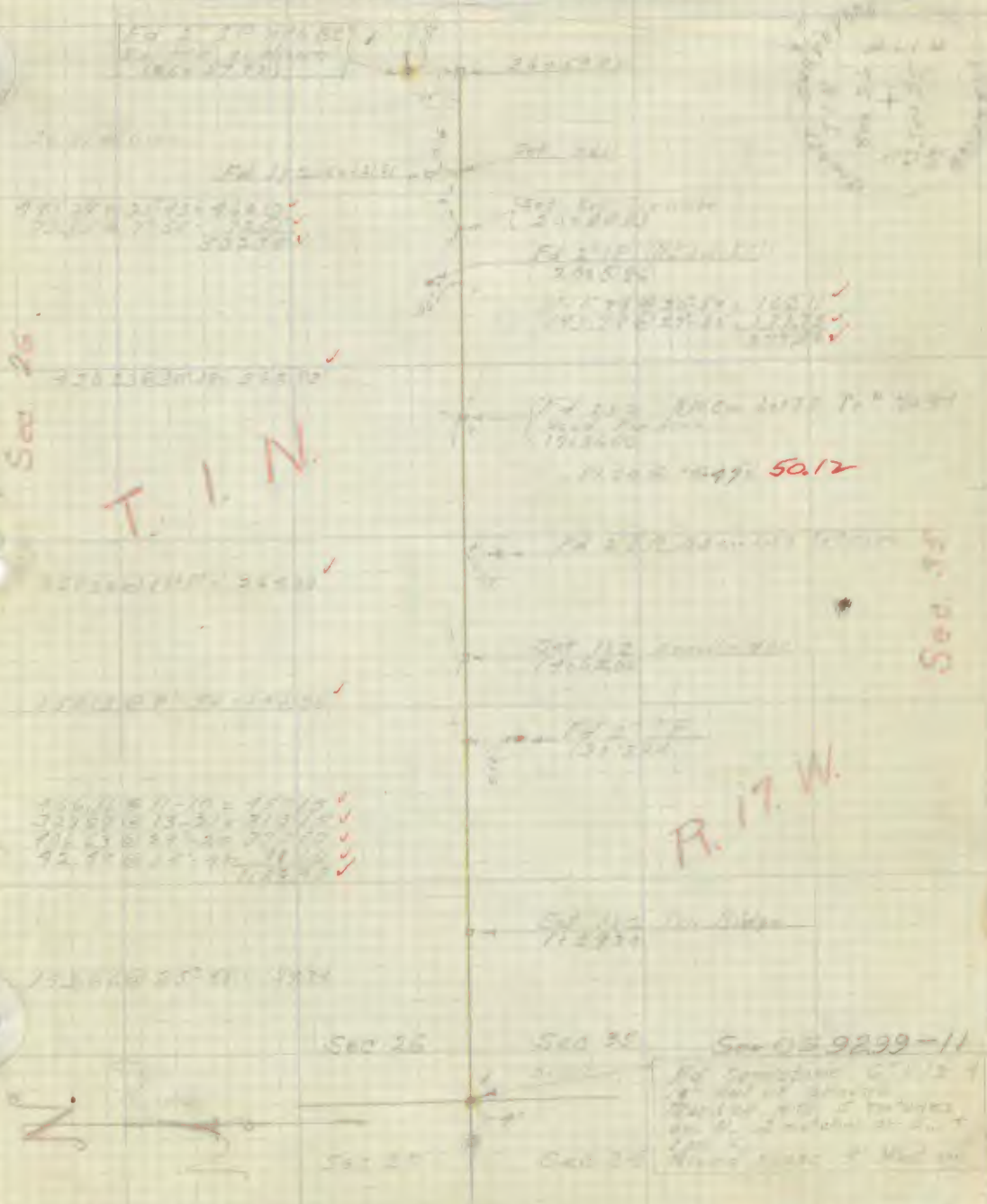

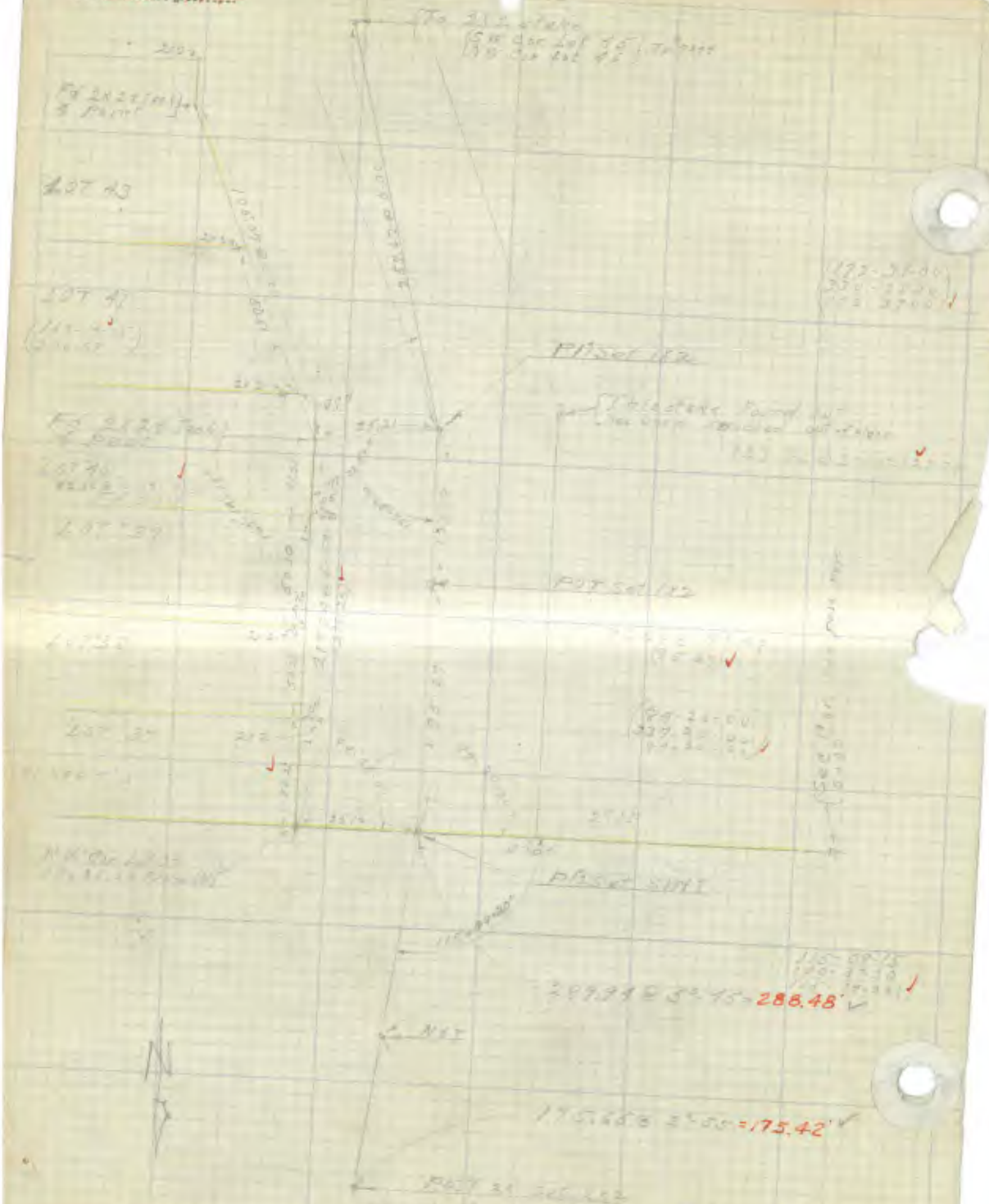

Cont to Bottom next pg.

F. B. 222 Pg. 115

Platted by C. W. Paige	W. O. No. 603 D. S. O. No.
Date Sept. 1926	Location. Old Tarrington
Map No.	Surveyed by [illegible]
Platting C'k'd by	Date
Date	Indexed. F. A. Sifton 11/29/26 C. Johnson

Cont. from bottom preceding pg.

F. B. 222 Pg. 116.

Topography on Old Topanga Rd.

Cold Canyon to Tract # 7094

Station	Sight	Stadia	Hor ∠	Ver ∠	Hor. D	Ver D	Rod	BS	HI	FS	Ele	Remarks
Lot Cor		857						4.4	104.4		100	
[illegible]	P1	[illegible]	258	[illegible]	258		7.2				97.2	P1 #1
[illegible]		[illegible]	122	[illegible]	122		3.1				101.3	℄ Rd
		[illegible]	59	219-[illegible]	59		5.1				99.3	℄ Rd
		723	24	246-[illegible]	24		9.2				97.1	℄ Rd
		[illegible]	34	[illegible]	34		11.0				93.4	℄ Rd
		238	39	34-[illegible]	39		3.0				101.4	[illegible]
		200	35	[illegible]	35		9.3				95.1	[illegible]
		[illegible]	37	2-33	37		11.3				93.1	[illegible]
		[illegible]	44	344-27	44		11.5				92.9	
		[illegible]	63	[illegible]	63	-3.5	[illegible]			-14.5	89.9	[illegible]
		[illegible]	68	324-[illegible]	67	-7.9	[illegible]			-18.9	85.5	[illegible]
		[illegible]	79	325-03	79	-1.4	[illegible]			-12.4	92.0	[illegible]
		[illegible]	134	[illegible]	132	+19.8	7			+12.8	117.2	[illegible]
		[illegible]	120	[illegible]	120		[illegible]				94.5	[illegible]
		[illegible]	120	[illegible]	120		[illegible]				93.8	[illegible]
		[illegible]	120	[illegible]	120		10.1				94.3	T. Bank [illegible]
		[illegible]	113	[illegible]	111	-15.7	[illegible]			-21.7	82.7	[illegible]
		[illegible]	159	[illegible]	156	+24.2	[illegible]			+14.2	118.6	[illegible]
		[illegible]	143	[illegible]	143		[illegible]				99.9	[illegible]
		[illegible]	144	[illegible]	144		[illegible]				94.4	[illegible]
		[illegible]	142	[illegible]	142		7.3				95.0	T. Bank [illegible]
		[illegible]	152	352-[illegible]	150	-18.4	5			-23.4	81.0	[illegible]
P1 #1	[illegible]							[illegible]	101.7			
		[illegible]	258	[illegible]	258		1.9				100.00	Lot stake [illegible]
		[illegible]	113	[illegible]	112	-6.4	[illegible]			-13.4	88.3	[illegible]
		[illegible]	95	[illegible]	94	-7.2	7			-14.2	87.5	[illegible]

F. B 222 Pg. 117

Platted by C.W. Paige	W. O. No. ____ D. S. O. No. ____
Date Sept. 1926	Location ____
Map No. ____	Surveyed by ____
Platting C'k'd by ____	Date ____
Date ____	Indexed EASTON 11/9/26

F. B. 222 Pg. 113

Sta	Hor. ∠	Ver. ∠	Hor D	Ver D	Rod	BS	HI	FS	Elev	Remarks
1+20	172-21									
4+00	221	-4-31	219	-17.2	14			-27.4	+74.5	PI #2 SNBT
						52	79.7			
9+00	222			+27.5	10			+17.5	97.2	PI #1 (1+22)
10+00	122	344-22	+3-34	114	+39.9	11		+28.0	107.7	SB
2+88	94	4-06	+6-12	93	+10.1	2		+9.1	87.8	T Col
4+00	97	2-23	+3-11	97	+6.4	7		+2.4	82.1	B
1+98	99	15-49	+2-21	99	+4.3	1		+3.3	84.0	T Ell
5+00	100	12-05	-2-05	100	+3.8	5		-1.2	78.5	B
3+00	105	33-27	0-00	105		5.8			74.4	E Drive
7+00	144	39-52	0-00	144		5.1			74.6	B
9+00	89	68-35	-3-32	89	-5.5	9.		-14.5	65.2	B Creek
1+30	66	59-58	-2-52	66	-3.3	11.		-14.3	65.4	B Barn
10+00	132	33-48	0-00	132		11.3			67.9	B Creek
8+00	53	51-04	0-00	53		8.1			71.7	T Barn
5+00	44	46-04	0-00	44		7.8			74.9	Elec. Drive
4+00	42	33-49	0-00	42		4.5			75.2	B Fill
2+00	39	24-58	0-00	39		1.9			77.8	T
2+00	35	5-24	0-00	35		2.5			77.2	B Cut
1+00	34	354-53	-7-41	34	+4.5	1		+3.5	83.2	T
3+00	51									
3+00	45	524-34	+18-51	45	+16.3	3		+13.3	93.0	SB
7+00	47	245-15	+17-50	43	+13.7	7.		+6.7	86.4	SB
1+00	22	221-10	0-00	22		1.2			78.5	T Cut
7+00	21	208-31	0-00	21		7.2			72.5	B
5+00	24	169-57	0-00	24		5.4			74.3	T Fill
7+00	27	138-35	0-00	27		7.4			72.3	B
11+00	45	145-07	-6-25	45	-5.0	12		-12.0	67.7	T Bed

F. B. 222 Pg. 119

Platted by G.W. Paige	W. O. No. ____ D. S. O. No. ____
Date Sept. 1926	Location Old Tamarack Rd.
Map No. ____	Surveyed by J.H. Cliff
Platting C'k'd by ____	Date ____
Date ____	Indexed F.A Shlon 11/29/26

Stake		[illegible]	Ver ∠	Hor D	Ver D	Bea	BS	HI	FS	Elev	Remarks
[illegible]	83	265-30	+10-53	80	-15.4	3		52.0	-15.4	33.6	T Bank
[illegible]	52	177-21	+4-08	52	+3.7	2			+1.7	53.7	T Cut
589	90	157-42	-12-12	86	-18.6	5			-23.6	28.4	B Creek
[illegible]	23	255-24	+33-18	16	+10.5	[illegible]			+9.5	61.5	T Cut
300	103	50-25	-10-13	100	-18.0	[illegible]			-24.0	28.0	Creek
[illegible]	10	100-00	0-0	10		[illegible]				47.2	Edge Rd
[illegible]	6	213-02	0-00	6		[illegible]				46.7	B Cut
[illegible]	177	188-40	-4-37	176	-14.1	5			-19.1	32.9	Post [illegible]
00	60	180-22	0-00	60		[illegible]				41.0	B Cut
220	62	179-08	0-00	62		[illegible]				40.7	Edge Rd
530	31	102-22	-23-58	26	-11.3	[illegible]			-16.3	35.7	[illegible]
275	177						5.1	38.1			
100			+5-33	176	+10.7	2			+8.9	47.0	[illegible]
900	79	355-07	+5-18	78	+7.3	9			-1.7	36.4	E Cut
373	74	3-15	[illegible]	74	+1.8	3			-1.2	36.9	Edge Rd
300	46	327-90	[illegible]	46		[illegible]				33.5	B Cut
830	31	331-25	+5-33	31	+3.0	8			-5.0	33.1	T Fill
[illegible]	92	324-50	+16-47	84	+25.4	[illegible]			+24.4	62.5	SH
[illegible]	41	284-33	0-00	41		[illegible]				32.2	B Cut
521	81	303-50	[illegible]	73	+24.4	2			+22.4	60.5	SH
282	22	273-[illegible]	[illegible]	22		[illegible]				32.4	[illegible]
200	93	[illegible]-25	[illegible]	86	+24.5	[illegible]			+22.5	60.6	SH
763	64	254-32	0-01	64		[illegible]				31.2	B Cut
700	112	262-[illegible]	[illegible]	107	+24.2	[illegible]			+20.2	58.3	SH
254	48	330-78	0-0	48		[illegible]				30.3	T Fill
300	155	241-31	[illegible]	151	+22.9	[illegible]			+18.9	57.0	SH
800	116	228-57	0-00	116		[illegible]				29.7	B [illegible]

Platted by C.W. Paige	W. O. No. ____ D. S. O. No. ____
Date Sept. 1926	Location ____
Map No. ____	Surveyed by ____
Platting C'k'd by ____	Date ____
Date ____	Indexed F. Hilton 11/29/26

F. B. 222 Pg. 121

Tal	Sta.	Vert. Ang.	Hor. Dist.	Rod Read.	Vert. Corr.	H I	F S	Elev	Remarks
						38.1	+6.0	44.1	T Cut
			123	+9.0	3				
			110					29.2	Edge Rd
			82	+9.6	3		12.6	45.7	T Cut
			102					28.2	
			53	+9.4	2		18.4	46.5	T Cut
			170					26.5	Rt Edge Rd
			254		13 P			24.3	
			62	+8.0	2		22.0	44.1	T Cut
			42	+7.7	2		12.7	25.4	Rt Edge Rd
			80		1			27.1	
			115	+5.3	2		12.3	20.8	
			51	+9.6	3		12.6	25.5	
			115	+6.6	2		16.6	19.5	
			34	+6.4	2		11.4	25.7	
			120	+12.8	4		18.8	19.3	
			32		1			33.7	
			17		0			32.1	
			148	+2.7	2		16.7	21.4	
			114	+3.9	2		15.9	22.2	
			16		0			32.7	
			78	+13.8	4		17.8	20.3	
			45	+3.5	2		15.5	22.6	
			39	+7.5	2		19.5	15.6	
			22		1			24.9	
			24		1			31.3	
			16		0			32.2	
			45		1			26.1	

F. B. 222 Pg. 122

Rat	Sign	Stade		Hor A	Ver A	Hor D	Ver D	Rem	BS	HI	FS	Elev	Remarks
post 2	[illegible]	633 600	34	[illegible]	[illegible]	34		5.8		38.1		32.3	T Fill
		498 400	79	[illegible]	[illegible]	79		4.5				33.6	[illegible]
		577 500	73	[illegible]	[illegible]	71	-14.0	5.			19.0	19.1	B Bar[illegible]
		210 100	111	[illegible]	[illegible]	111		2.1				36.0	T Fill
		1163 1100	64	[illegible]	[illegible]	63	-7.4	11.			18.4	19.7	B Creek
		296 100	147	[illegible]	[illegible]	147	-2.4	2.			[illegible].4	38.5	B Dry Cr[illegible]
		1194 1100	95	[illegible]	[illegible]	94	-9.2	11			20.2	17.9	B Creek
		206 100	107	[illegible]	[illegible]	107		1.2				36.9	B Dry Cr[illegible]
		356 300	57	[illegible]	[illegible]	57		3.				34.5	[illegible]
		622 [illegible]	23	[illegible]	[illegible]	22	-4.3	[illegible]			10.3	27.8	S. End [illegible]

F. B. 222 Pg. 123

Platted by	W. O. No. [illegible] D. S. O. No.
Date	Location. [illegible]
Map No.	Surveyed by [illegible]
Platting C'k'd by	Date [illegible]
Date	Indexed. F Ashton 11/29/[illegible]

F. B. 222 Pg. 124

F. B. 222 Pg. 125

Platted by	W. O. No. 603 D. S. O. No.
Date	Location, Dry Canyon Road
Map No.	Surveyed by [illegible]
Platting C'k'd by	Date Oct. 19 - 1926
Date	Indexed F. H. Shifen 11/29/26

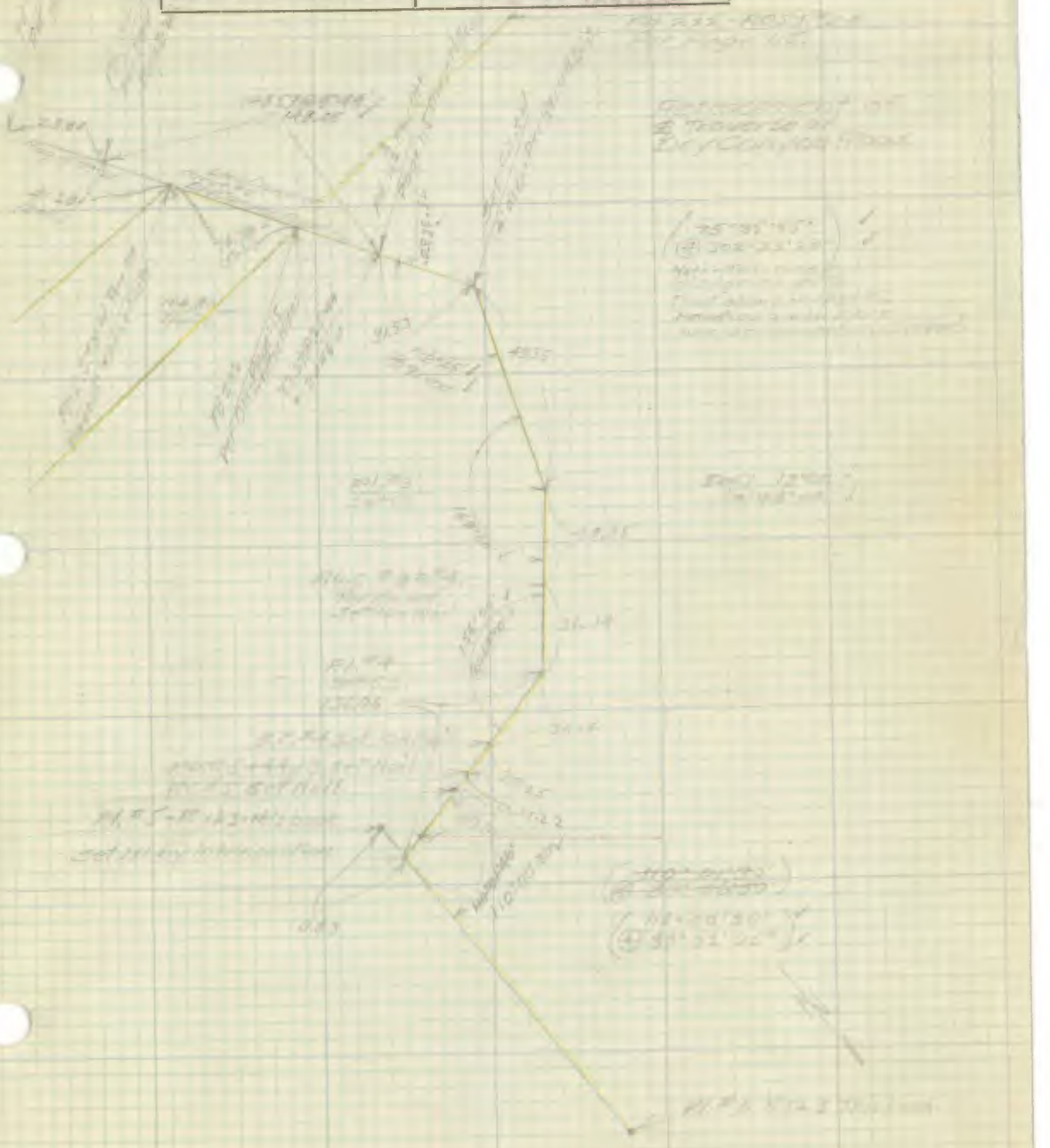

COPIES TO

MALIBU

(REGIONAL OFFICE)

pages 127, 130, 132 thru 144

F. B. 222 Pg. 127

Platted by	W. O. No. D. S. O. No.
Date	Location
Map No.	Surveyed by
Platting C'k'd by	Date
Date	Indexed



P. B. 222. Pg. 128.

F. B. 222 Pg. 129

Platted by	W. O. No. 603 D. S. O. No.
Date	Location. Old Tapango Road.
Map No.	Surveyed by Brackett
Platting C'k'd by	Date Nov. 23 - 1926.
Date	Indexed F. Ashton 11/29/26

F. B. 222 Pg. 130

F. B. 222 Pg. 131

Platted by	W. O. No. D. S. O. No.
Date	Location
Map No.	Surveyed by
Platting C'k'd by	Date
Date	Indexed

F. B. 222 Pg. 132

Platted by	W. O. No. D. S. O. No.
Date	Location.
Map No.	Surveyed by
Platting C'k'd by	Date
Date	Indexed. A. C. Johnson

F. B. 222 Pg. 133

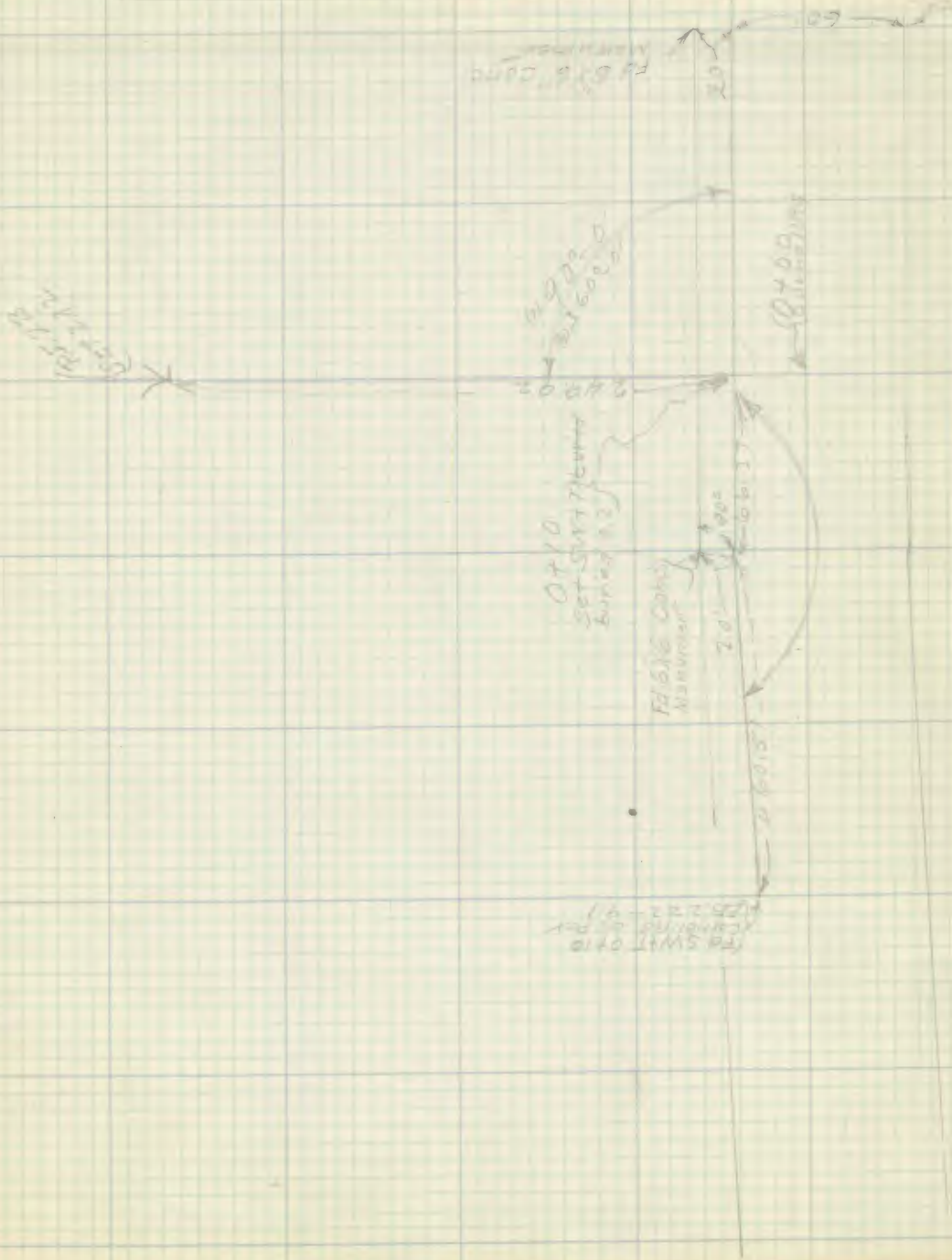

F. B. 222 Pg. 134

F. B. 222 Pg. 135

Platted by	W. O. No. D. S. O. No.
Date	Location
Map No.	Surveyed by
Platting C'k'd by	Date
Date	Indexed

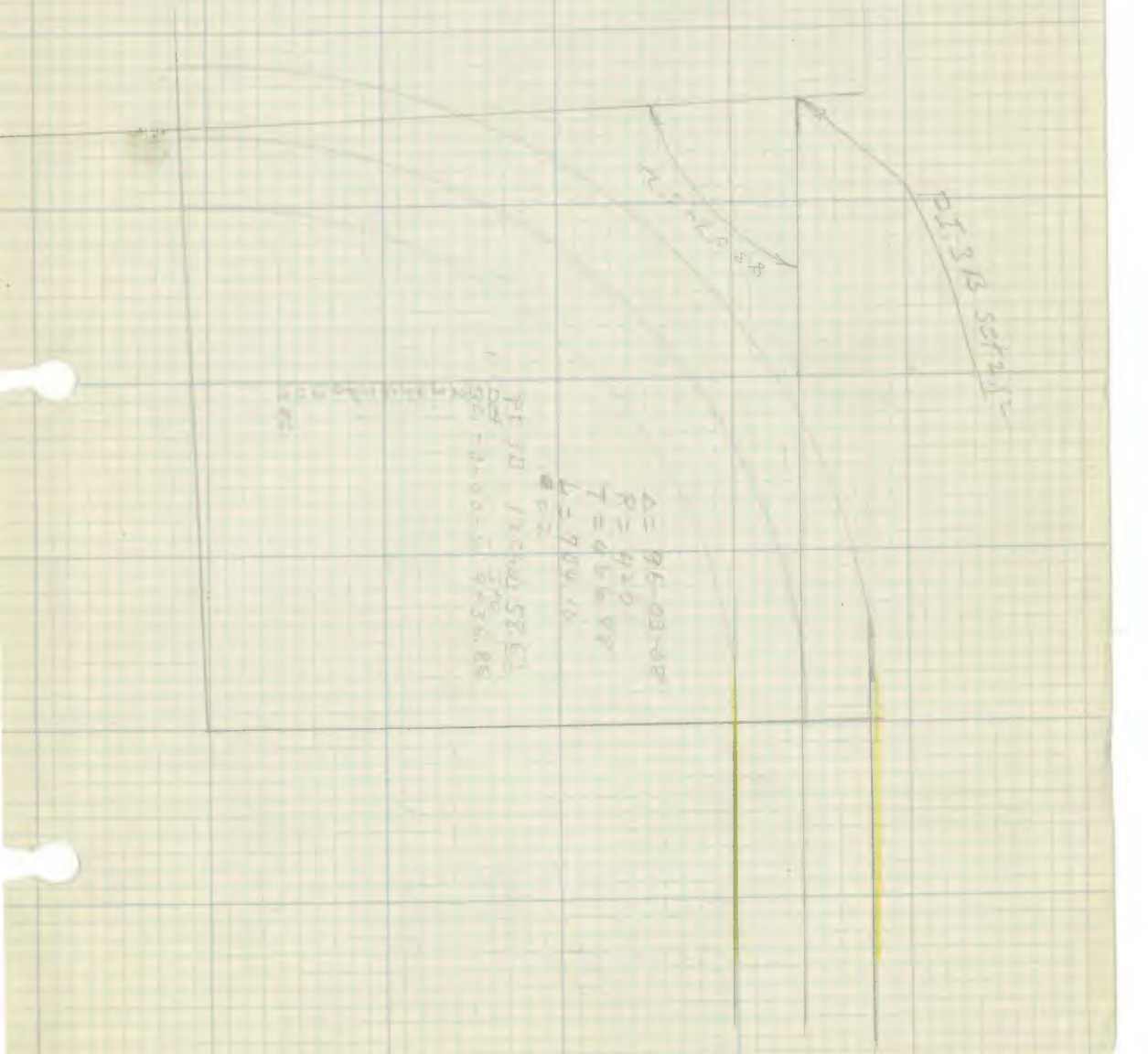

F. B. 222 Pg. 136

Date 3-21-31 Notes by R. BRACKETT Chief Party _____ F.B. 222 Pg. 137

Platted by H.N. Bindstreet	W. O. No. 603 D. S. O. No. _____
Date March 1931	Location Del Rosa Road
Map No. C.S. 8806	Surveyed by R.E. Brackett
Platting Ch'k'd JOSEPH C. HOYT	Date March 21, 1931
Date APR 6 1931	Indexed A. C. Johnson 3-26-31

Note: ANY ADDITIONS OR CHANGES ON THIS SHEET MUST BE MADE OR CIRCLED IN Red. WITH DATE AND NAME OF PERSON MAKING CHANGE.

Do not extend notes this side of this line

RETURN TO
LOS ANGELES COUNTY SURVEYOR



F.B. 222 Pg. 138 AL BRACKETT Chief Party Notes by A. BRACKETT Date 3-27-34

- To bottom of Page 139

From Top of page 137

RETURN TO
LOS ANGELES COUNTY SURVEYOR

Do not extend notes this side of this line

Note: ANY ADDITIONS OR CHANGES ON THIS SHEET MUST BE MADE OR CIRCLED IN Red. WITH DATE AND NAME OF PERSON MAKING CHANGE.

Date 3-21-31 Notes by Al BRACKETT Chief Party Al BRACKE F.B. 222 PG. 139

Platted by H.N. Bradstreet	W. O. No. 603 D. S. D. No.
Date March 1931	Location Old Tapango Road
Map No. C.S. 9806	Surveyed by A. Brackett
Platting C'k'd by JOSEPH C. HOY	Date March 21-1931
Date 4-6-31	Indexed A. C. Johnson

To bottom of page 140

289.58 @ 12°15'
= 282.99 ✓
@ T = 105° = 283.03

P.O.T. #6
Set 1x2 Stk.

289.46 @ 12°07'
= 282.98 ✓
@ T = 105° = 283.02 ✓

✓ 283.03

P.O.T. #5
Set 1x2 Stk.

116.85 @ 9°10'
= 115.36 ✓

117.02 @ 9°40'
= 115.36 ✓

@ T = 95° F = 115.37 ✓

✓ 115.37

P.O.T. #4
Set 1x2 Stk.

129.69
@ 10°01'
= 127.71 ✓
@ T = 92°
= 127.72

129.83
@ 10°23'
= 127.70 ✓
@ T = 92°
= 127.71

✓ 127.71

P.O.T. #3
Per page

N

221.71

P.O.T. #2
Per page

From top of
Page 138

Note: ANY ADDITIONS OR CHANGES ON THIS SHEET MUST BE MADE OR CIRCLED IN Red. WITH DATE AND NAME OF PERSON MAKING CHANGE.

Do not extend notes this side of this line

RETURN TO
LOS ANGELES COUNTY SURVEYOR

F.B. 772 Pg. 140 A. BRACKETT Chief Party Notes by A. BRACKETT Date 3-23-31



RETURN TO
LOS ANGELES COUNTY SURVEYOR

Do not extend notes this side of this line

Note: ANY ADDITIONS OR CHANGES ON THIS SHEET MUST BE MADE OR CIRCLED IN Red. WITH DATE AND NAME OF PERSON MAKING CHANGE.

Date 3-23-31 Notes by A. BRACKETT Chief Party A. BRACKETT F.B. 222 PG 141

Platted by H.N. Bradstreet	W. O. No. 603 D. S. O. No.
Date March 1931	Location Old Topanga
Map No. C.S. 8806	Surveyed by A. Brackett
Platting C'k'd by JOSEPH C. HOYT	Date 3-23-31
Date 4-6-31	Indexed A. C. Johnson

Note: ANY ADDITIONS OR CHANGES ON THIS SHEET MUST BE MADE OR CIRCLED IN Red. WITH DATE AND NAME OF PERSON MAKING CHANGE.

Do not extend notes this side of this line

RETURN TO
LOS ANGELES COUNTY SURVEYOR

F.B. 222 Pg. 142 A. BRACKETT Chief Party Notes by A. BRACKETT Date 1-23-51



RETURN TO
LOS ANGELES COUNTY SURVEYOR

Do not extend notes this side of this line

Note: ANY ADDITIONS OR CHANGES ON THIS SHEET MUST BE MADE OR CIRCLED IN Red. WITH DATE AND NAME OF PERSON MAKING CHANGE.

Date _____ Notes by A. BRACKETT Chief Party A. BRACKETT F.B. 222 PG. 143

Platted by H.N.Bradstreet	W. O. No. _____ D. S. O. No. _____
Date March 1931	Location _____
Map No. C.S. 8806	Surveyed by A. BRACKETT
Platting C'k'd by JOSEPH C. HOYT	Date _____
Date 4-6-31	Indexed A. C. JOHNSON

Note: ANY ADDITIONS OR CHANGES ON THIS SHEET MUST BE MADE OR CIRCLED IN Red. WITH DATE AND NAME OF PERSON MAKING CHANGE.

Do not extend notes this side of this line

RETURN TO
LOS ANGELES COUNTY SURVEYOR



F.B. 222 PG. 144 A. BRACKETT Chief Party Notes by A. BRACKETT Date

RETURN TO
LOS ANGELES COUNTY SURVEYOR

Do not extend notes this side of this line

Note: ANY ADDITIONS OR CHANGES ON THIS SHEET MUST BE MADE OR CIRCLED IN Red. WITH DATE AND NAME OF PERSON MAKING CHANGE.