Date _____ Notes by _____ Chief Party _____ F.B. _____ PG. _____

Platted by _____	W. O. No. _____ D. S. O. No. _____
Date _____	Location _____
Map No. _____	Surveyed by _____
Platting C'k'd by _____	Date _____
Date _____	Indexed _____

Note: ANY ADDITIONS OR CHANGES ON THIS SHEET MUST BE MADE OR CIRCLED IN Red, WITH DATE AND NAME OF PERSON MAKING CHANGE.

Do not extend notes this side of this line

RETURN TO
LOS ANGELES COUNTY SURVEYOR

223

F.B. 223

F.B. 223 PG. Index Chief Party Notes by Date

F.B. 223

PAGES: Index, Index, ,2A, ,3A, ,4A,
3,4,5,6,5A,6A,7 to 39 incl.,41,42,42A,
,43 to 74 incl.,74A, ,75 to 79 incl.,
,81, ,83 to 92 incl.,92A,92B, ,
93 to 105 incl., ,107 to 128 incl.,
129, , 131 to 145 incl.,
149 to 169 incl., ,171 to 174 .,incl.
175 to 177 incl.,

RETURN TO
LOS ANGELES COUNTY SURVEYOR
Do not extend notes this side of this line
Note: ANY ADDITIONS OR CHANGES ON THIS SHEET MUST BE MADE OR CIRCLED IN Red WITH DATE AND NAME OF PERSON MAKING CHANGE.

F. B. 223 Pg. Index

Platted by	W. O. No. D. S. O. No
Date	Location
Map No.	Surveyed by
Platting C'k'd by	Date
Date	Indexed

Index to F.B. 223 Pages 1-81
Mulholland Highway
Divisions 7 & 8

F. B.....Pg.....

F. B. 223 Pg. 2 "A"

Division No. 7

Platted by	W. O. No. [illegible] D. S. O. No.
Date	Location. [illegible]
Map No.	Surveyed by [illegible]
Platting C'k'd by	Date 4-21-26
Date	Indexed. E J B 10/25/26

April 21st 1926 - Solar Observation - Inst. at P.O.T. 294A - Sight at P.I. 293
Angle right to sun. Var. set at 16°00' - Mag. Bear. = N89°00'E

	Time - A.M.	Hor ∠	Vert ∠	
1.	8-53-00	18°-37'-00"	43°-34'-00"	Nor
2	8-55-18	18°-22'-00"	43°-31'-00"	Inv.
3.	8-57-08	19°-27'-00"	44°-24'-00"	Nor.
4	8-58-40	19°-02'-30"	44°-11'-00"	Inv.
5	9-00-42	20°-11'-30"	45°-06'-00"	Nor.
6	9-02-08	19°-45'-00"	44°-52'-00"	Inv.
7.	9-05-41	21°-14'-00"	46°-04'-00"	Nor.
8	9-07-32	20°-54'-00"	45°-56'-00"	Inv.
9.	9-09-29	22°-04'-00"	46°-49'-00"	Nor.
10.	9-11-16	21°-42'-00"	46°-39'-30"	Inv.
11.	9-13-31	22°-57'-30"	47°-36'-00"	Nor.
12	9-16-13	22°-47'-30"	47°-37'-00"	Inv.

H. Evans - Inst.
H. B. Rockhold - Recorder.
J. L. Thayer - Time.
L. J. Corbitt - Sights.

SOLAR OBSERVATION

May 8, 1926. Latitude - 34°05'40" Longitude = 118°46'[illegible]
Inst at P.I. #293, Sight on P.O.T. #293-A, See pg. 5-A
Angle Left to Sun. Mag. Bear = West Var. at 16° 35'

Set No.		Time	Hor. ∠	Vert. ∠		BEARING
1	Nor	4-02-15	1°-35'-00"	30°-43'-30"	U.L.	
	Invert	4-03-30	1°-08'-00"	31°-00'-30"	L.R.	
2	Nor	4-05-50	2°-04'-30"	30°-00'-00"	U.L.	
	Invert	4-07-30	1°-40'-15"	30°-12'-00"	L.R.	
3	Nor	4-08-30	2°-25'-30"	29°-27'-30"	U.L.	
	Invert	4-09-40	1°-58'-30"	29°-43'-30"	L.R.	
4	Nor	4-10-45	2°-44'-00"	28°-59'-30"	U.L.	
	Invert	4-11-50	2°-16'-00"	29°-17'-45"	L.R.	
5	Nor	4-12-50	3°-01'-30"	28°-33'-00"	U.L.	
	Invert	4-13-55	2°-33'-30"	28°-52'-00"	L.R.	
6	Nor	4-15-10	3°-20'-15"	28°-04'-00"	U.L.	
	Invert	4-16-00	2°-51'-15"	28°-25'-30"	L.R.	

ADOPTED BEARING =

Holmes ; Inst.
Grandquist ; Notes
Braden ; Time

Weather
Clear & warm.

F. B. [illegible] Pg. [illegible]

Platted by:	W. O. No. ..... D. S. O. No. .....
Date	Location
Map No.	Surveyed by
Platting C'k'd by	Date
Date	Indexed

F. B. 223 Pg. 3

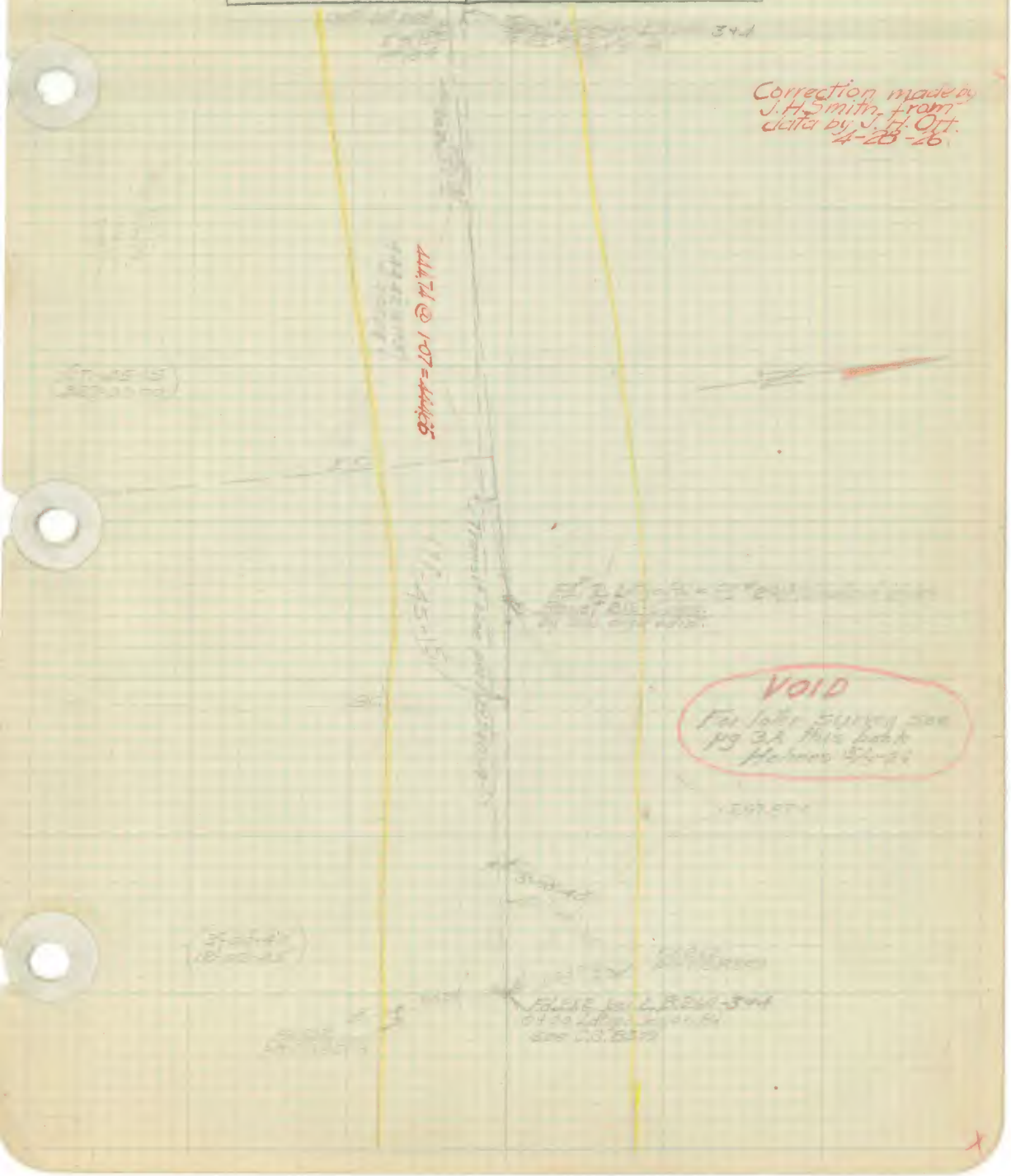

F. B. 2[illegible] Pg. 4

Division 1.27

Platted by	W. O. No. D. S. O. No.
Date	Location
Map No.	Surveyed by
Platting C'k'd by	Date
Date	Indexed



Platted by W. J. Lucas	W. O. No. 604 D. S. O. No.
Date July '26	Location. Mackinac Dr.
Map No.	Surveyed by Holmes
Platting C'k'd by R. S. Brummer	Date Apr. 1926
Date July '26	Indexed.

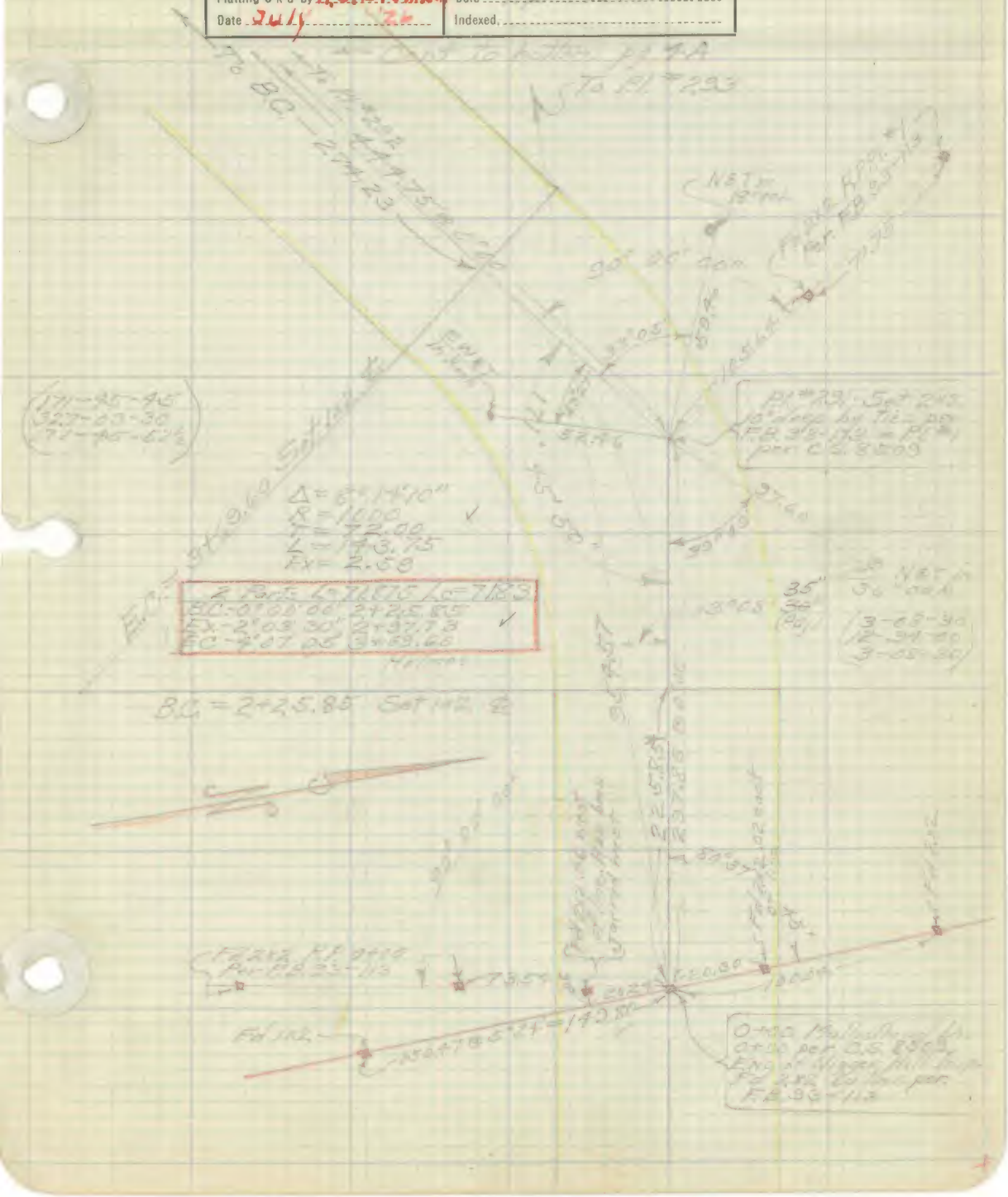

Cont to bottom pg 4-A

2 chords L = 98.52 Lc = 98.14
BC: 0°00 00 - 6+43.83
E.X = 2°48 45 - 7+42.03
EC: 5°37 35 - 8+40.23

R15.52 @ 0°00' To B.C. 20.13

Pl. # 292
Fd 4x2 by 24" post
F.B. 95-13 = 8'-2
Per C.S. 8509

N 87° 20' Sycamore
F.B. 95-13

54.70

47°53'

90°00'

R3'0" R3'8" R3'8" 4'-8"

Δ = 11°15'10"
R = 1000
T = 98.52
L = 196.40
Ex - 4.85 = 7+42.03

Set 5/8" ø
B.C. = 6+43.83

(168-44-45
314-59-00
168-44-45)

N 31° Oak
F.B. 93-3

To Pl. # 291 - 44.4.75 @ 0°00'
From E.C. - 2.74.23

Cont from top 3A

Division No. 7

Platted by W. J. Lucas	W. O. No. ..... D. S. O. No. .....
Date July '26	Location .....
Map No.	Surveyed by .....
Platting C'k'd by Brummett	Date .....
Date July '26	Indexed .....

F. B. 223 Pg. 5

F. B. ..... Pg. .....

Division No.

Platted by.....	W. O. No..... D. S. O. No.....
Date.....	Location.....
Map No.	Surveyed by.....
Platting C'k'd by	Date.....
Date.....	Indexed.....

Date ..... Notes by ..... Chief Party ..... F-F.B 223 Pg. 5-A

W.J. Lucas
July '26

Drummett
July '26

Apr - 1926

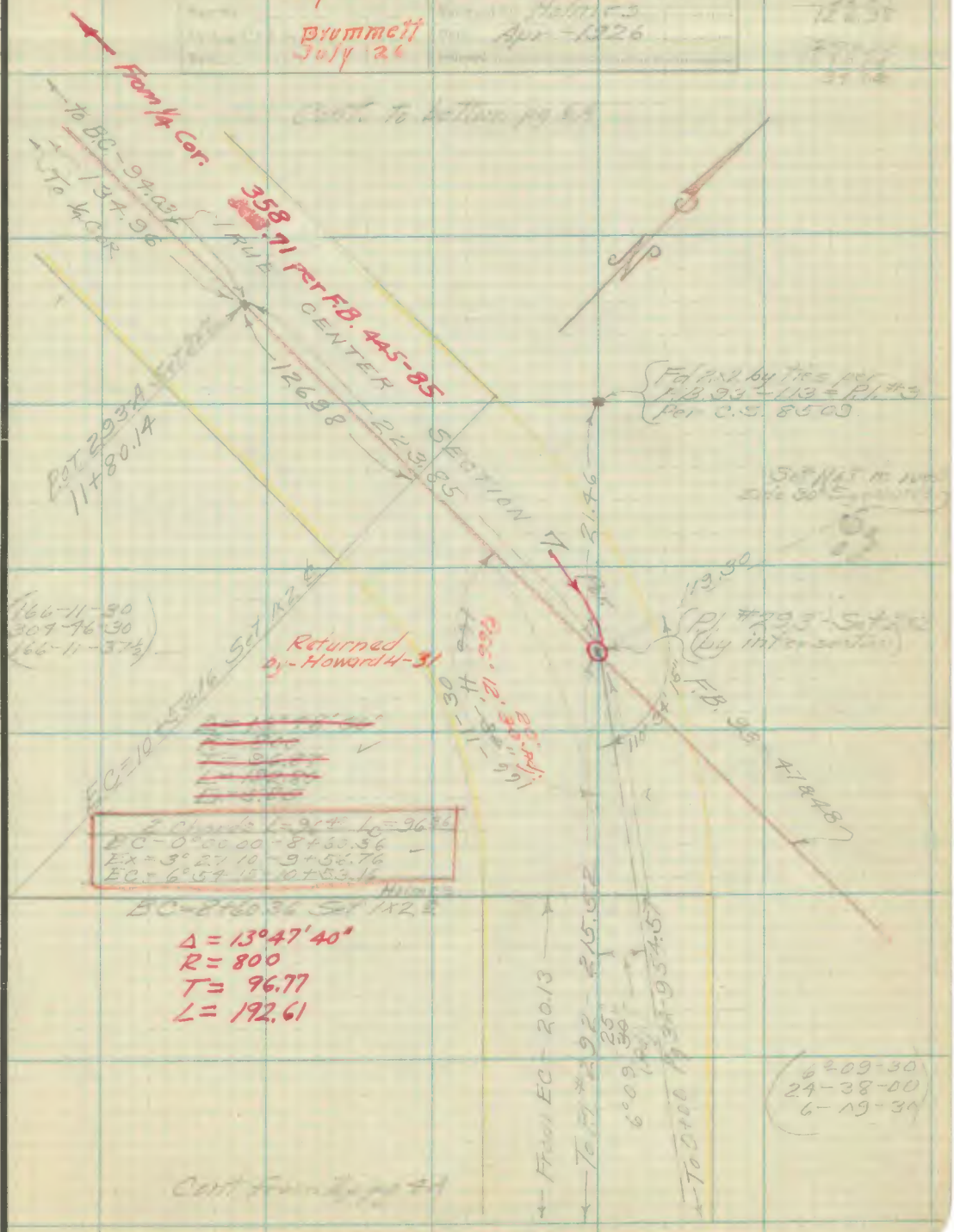

Note: ANY ADDITION OR CHANGES ON THIS SHEET MUST BE MADE OR CIRCLED IN Red. WITH DATE AND NAME OF PERSON MAKING CHANGE.

Do not extend notes this side of this line

RETURN TO
LOS ANGELES COUNTY SURVEYOR
FLOOD CONTROL

F-F.B 223 Pg. 6-A Chief Party Notes by Date

Project by W. J. Lucas	W.O. No. 664 D.O.O. No.
Date July 26	Location Malholland Dr.
Map No.	Surveyed by Holmes
Lines C'd by Brummett	Date Apr. 1926
Date July 25	Indexed

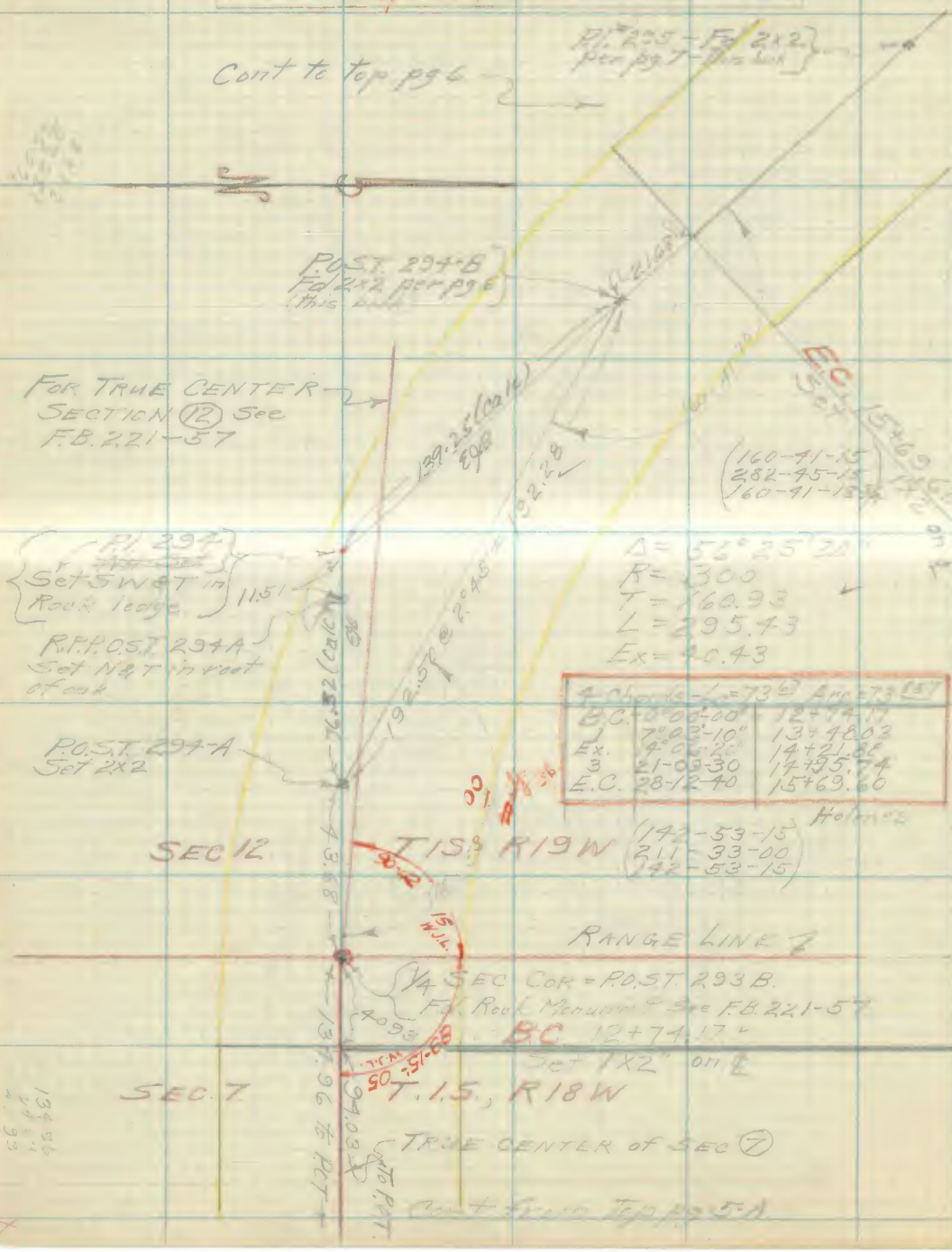

4 Chords - L = 73 (6) Ang = 73 (5)		
B.C.	0°00'-00"	12+74.17
1	7°03'-10"	13+48.03
Ex.	14°06'-20"	14+21.88
3	21-09-30	14+95.74
E.C.	28-12-40	15+69.60

RETURN TO
LOS ANGELES COUNTY SURVEYOR
FLOOD CONTROL

Do not extend notes this side of this line

Note: ANY ADDITION OR CHANGES ON THIS SHEET MUST BE MADE OR CIRCLED IN **Red.** WITH DATE AND NAME OF PERSON MAKING CHANGE.

Platted by: W.J. Lyons	W. O. No. ..... D. S. O. No. .....
Date: July 26	Location .....
Map No.	Surveyed by .....
Platting C'k'd by: Brummell	Date .....
Date: July 26	Indexed .....

F. B. 223 Pg. 7



F. B. [illegible] Pg. [illegible]

Division No. 7

Plotted by W. T. [illegible]	W. O. No. ..... D. S. O. No. .....
Date July '24	Location .....
Map No.	Surveyed by .....
Plotting Ck'd by B. Summers	Date .....
Date July '24	Indexed .....

Plotted by [illegible]	W. O. No. ..... D. S. O. No. .....
Date [illegible]	Location [illegible]
Map No.	Surveyed by .....
Plotting Ck'd by [illegible]	Date .....
Date [illegible]	Indexed .....

F. B. 223 Pg. 9

Division No.

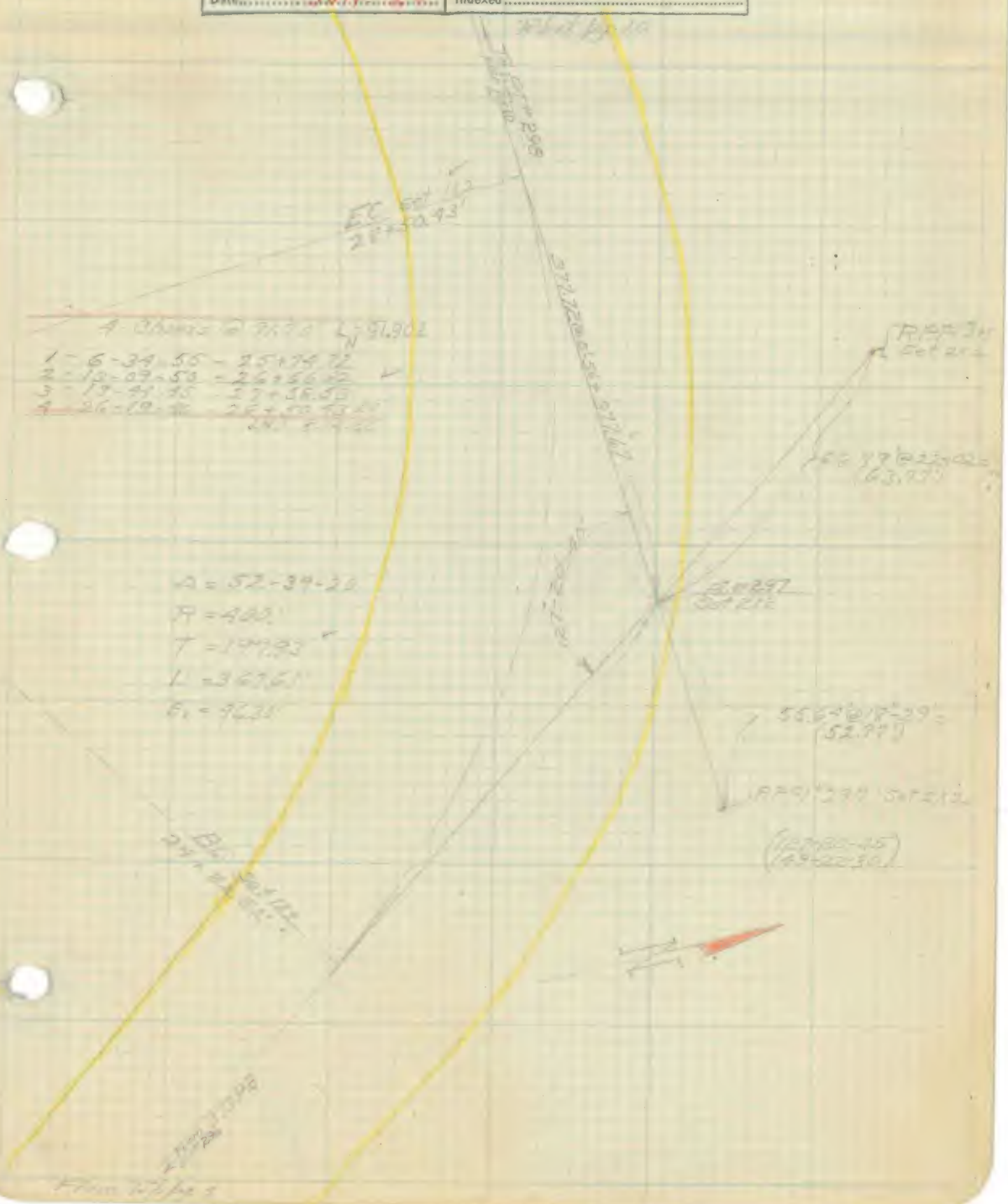

F. B. ..... Pg. .....

Division No. 7

Plotted by W. J. Lucas	W. O. No. ..... D. S. O. No. .....
Date July '26	Location .....
Map No.	Surveyed by .....
Plotting C'k'd by Summett	Date .....
Date July '26	Indexed .....



Platted by W. J. Lucas	W. O. No. ..... D. S. O. No. .....
Date July '26	Location .....
Map No.	Surveyed by .....
Platting C'k'd by Brummell	Date .....
Date July '26	Indexed .....

F. B. ..... Pg. 223-11

Division No. 1

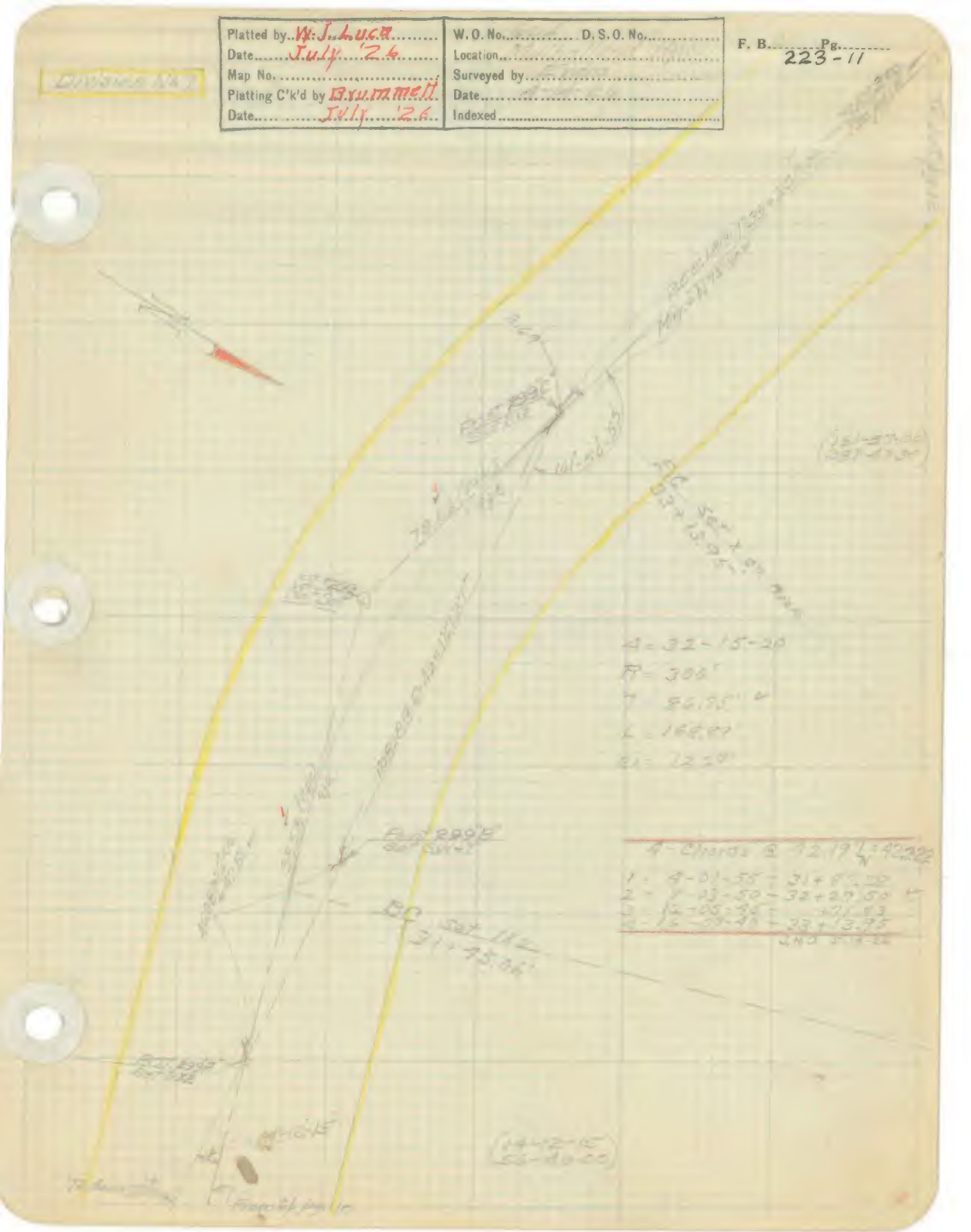

F. B. ..... Pg. .....

Platted by.. W. J. Lucas	W. O. No. ..... O. S. O. No. .....
Date.. July '26	Location .....
Map No.	Surveyed by .....
Platting C'k'd by Rammett	Date .....
Date.. July '26	Indexed .....

Adjustment made by J. H. Smith

6 Chords @ 50.55 L_N = 50.625

1 - 4 - 50 - 00 - 34 + 44.65'
2 - 9 - 40 - 05 - + 95.25'
3 - 14 - 30 - 10 - 35 + 45.90'
4 - 19 - 20 - 05 - + 96.52'
5 - 24 - 10 - 10 - 36 + 42.14'
6 - 29 - 00 - 20 - + 97.75'

J.H.O. 5-15-[illegible]

Δ = 58°-00'-40"
R = 300.'
T = 166.33'
L = 303.75'
P_1 = 43.02'

RPBC Set 2x2
8" deep

59.46' @ 10°30' = (58.46)

RPPI #300
Set 2x2 N edge
Field.

121-59-30
EJB.

RPBC Set 2x2
8" deep

Division No. 7

Platted by N. J. [illegible]	W. O. No. ..... D. S. O. No. .....
Date July 26	Location [illegible]
Map No.	Surveyed by [illegible]
Platting C'k'd by [illegible]	Date [illegible]
Date July '26	Indexed .....

F. B. 223 Pg. 13

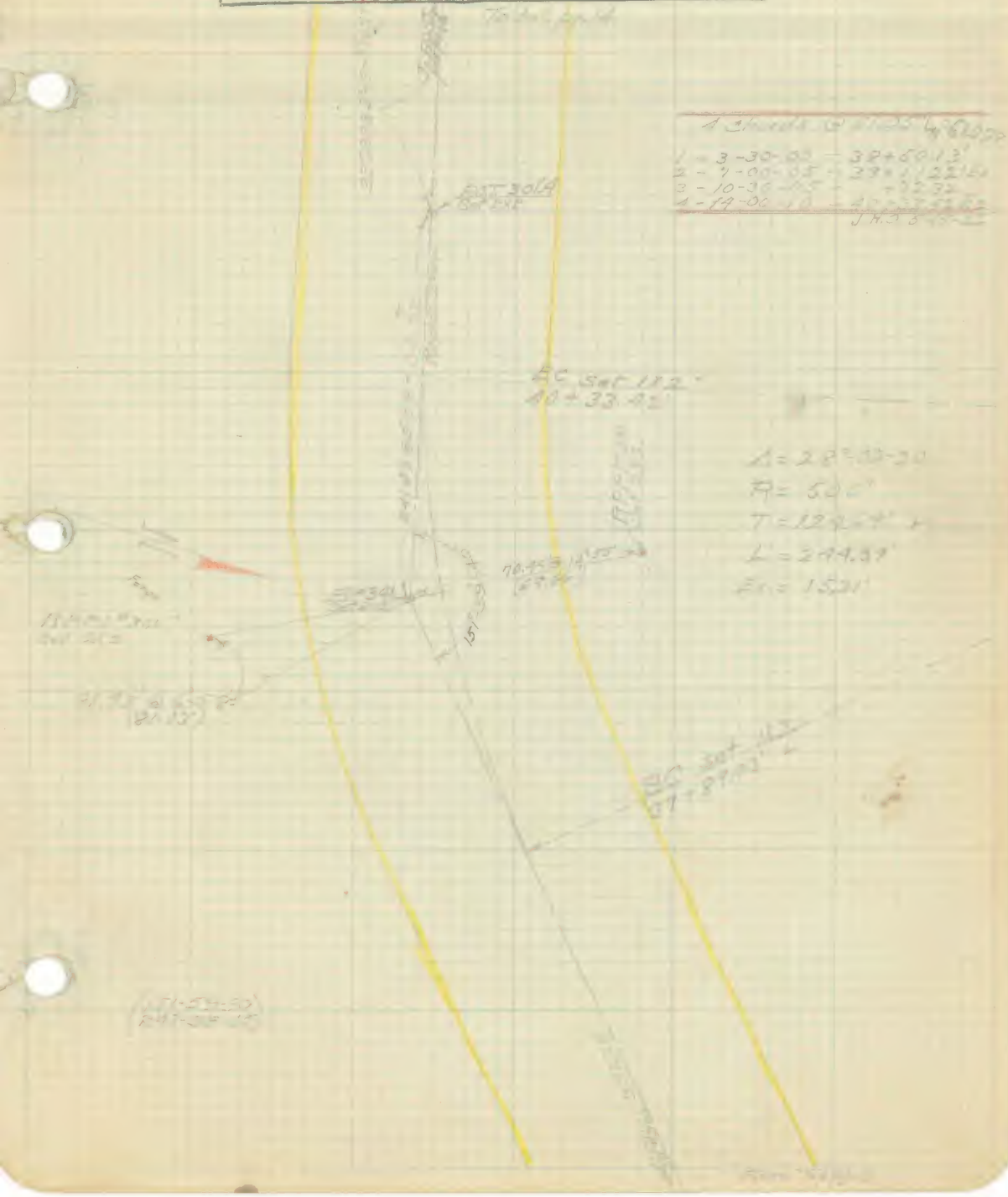

F. B. [illegible] Pg. 14

Division No. 7

Plotted by W. I. Lucas	W. O. No. ..... D. S. O. No. .....
Date July '26	Location .....
Map No.	Surveyed by .....
Plotting C'k'd by Strumm	Date .....
Date July '26	Indexed .....

F. B. 223 Pg. 15

Division No 7

Platted by W. J. Lucas	W. O. No. ..... D. S. O. No. .....
Date July '26	Location .....
Map No.	Surveyed by .....
Platting C'k'd by B. Y. M. Mott	Date .....
Date July 26	Indexed .....

Adjustment made by J. H. Smith 4-28-26

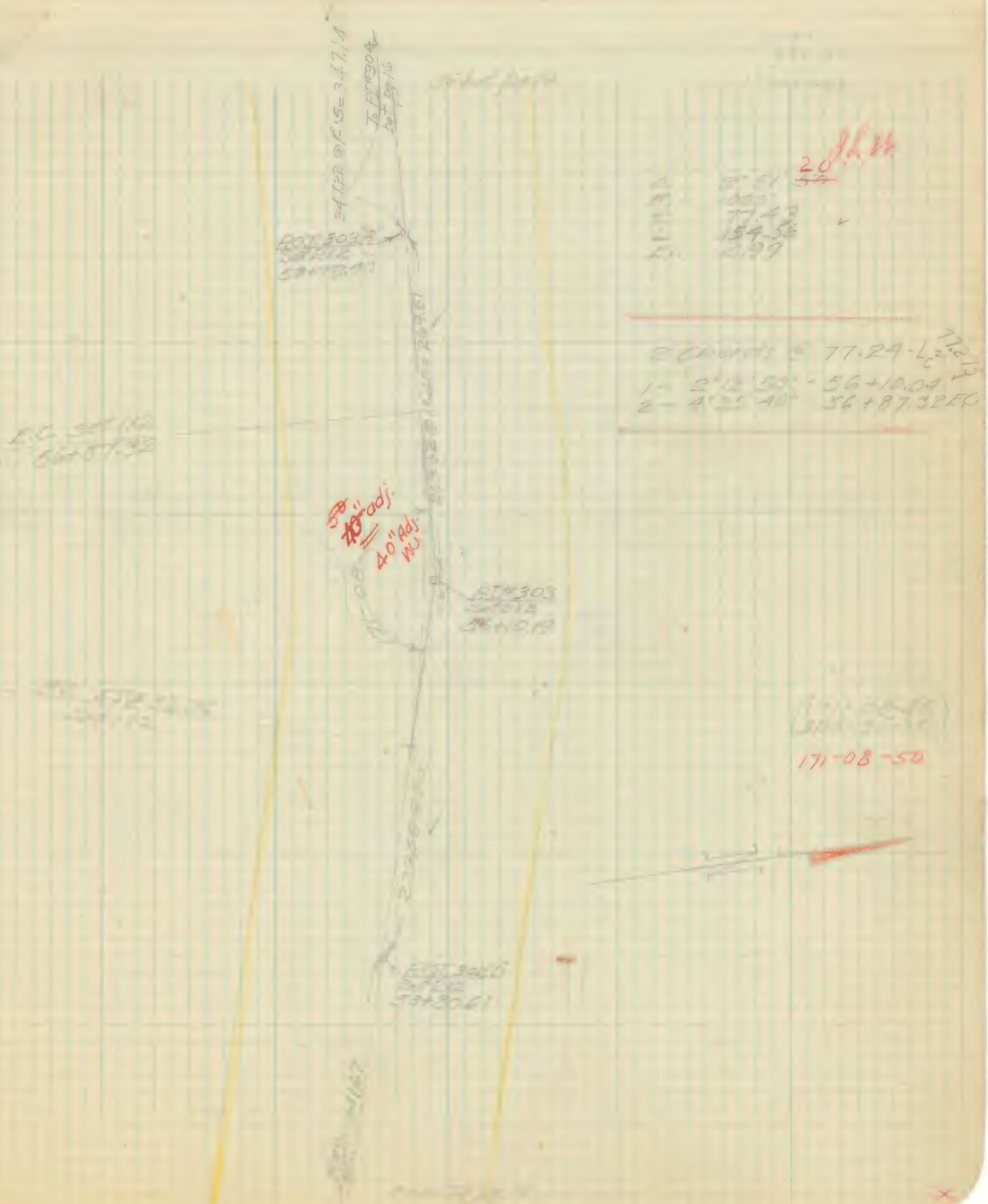


F. B. Pg.
Division No 7
Δ 12°37'20"
R 500
T 55.30
L 110.15
Ex 3.05
2 Chords @ 55.05 Lc=55.075
1 - 3°09'20" 62+26.31
2 - 6°18'40" 62+81.39 E.C.
P.O.T. 304
P.T. # 304
(167-22-45)
309-31-05
From Tab No 15

Division No 7

Platted by W. J. Lucas	W. O. No. ..... D. S. O. No. .....
Date July 26	Location .....
Map No.	Surveyed by .....
Platting C'k'd by Brummett	Date .....
Date July '26	Indexed .....

F. B. 223 Pg. 17

F. B. [illegible] Pg. [illegible]

Division No 7

Platted by W. I. Lucas	W. O. No. [illegible] D. S. O. No.
Date July 26	Location [illegible]
Map No.	Surveyed by [illegible]
Platting C'k'd by Bxumm[illegible]	Date [illegible]
Date July 26	Indexed

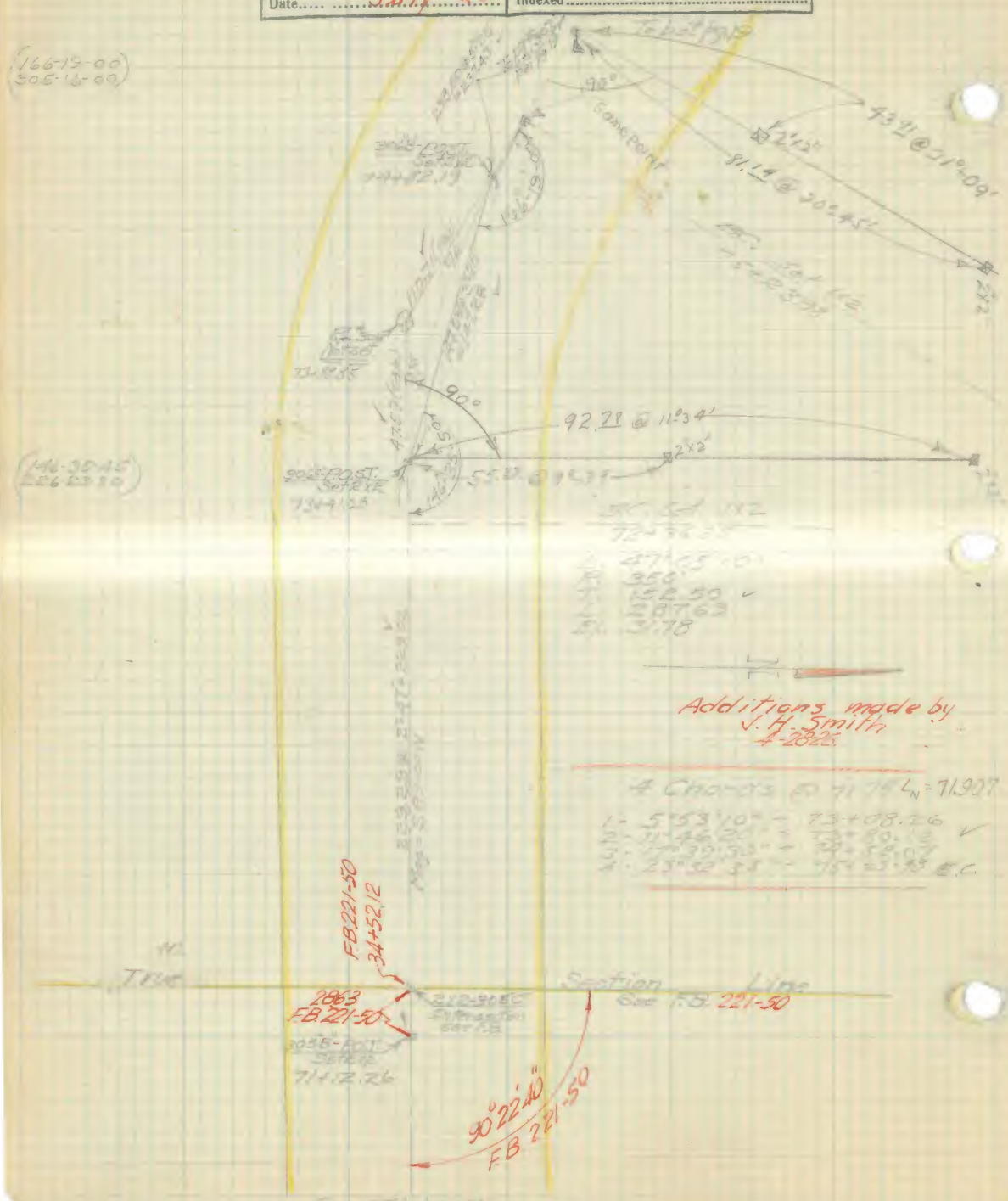

Division No. 7

Plotted by W.I. Lu 75	W. O. No. [illegible] D. S. O. No.
Date July 76	Location [illegible]
Map No.	Surveyed by [illegible]
Plotting C'k'd by Brummett	Date [illegible]
Date July 76	Indexed

F. B. 223 Pg. 19

F. B. 223 Pg. 20

Platted by W. J. Lucas	W. O. No. 604 D. S. O. No.
Date July '26	Location Mulholland Hwy.
Map No.	Surveyed by Evans
Platting C'k'd by Brummel	Date 4-20-26
Date July '26	Indexed

Division No 7

F. B. 223 Pg. 21

Division No. 7

Platted by W. J. Lucas	W. O. No. 604 D. S. O. No.
Date July '26	Location Mathematical Survey
Map No.	Surveyed by Evans
Platting C'k'd by Brummett	Date 4-20-26
Date July '26	Indexed

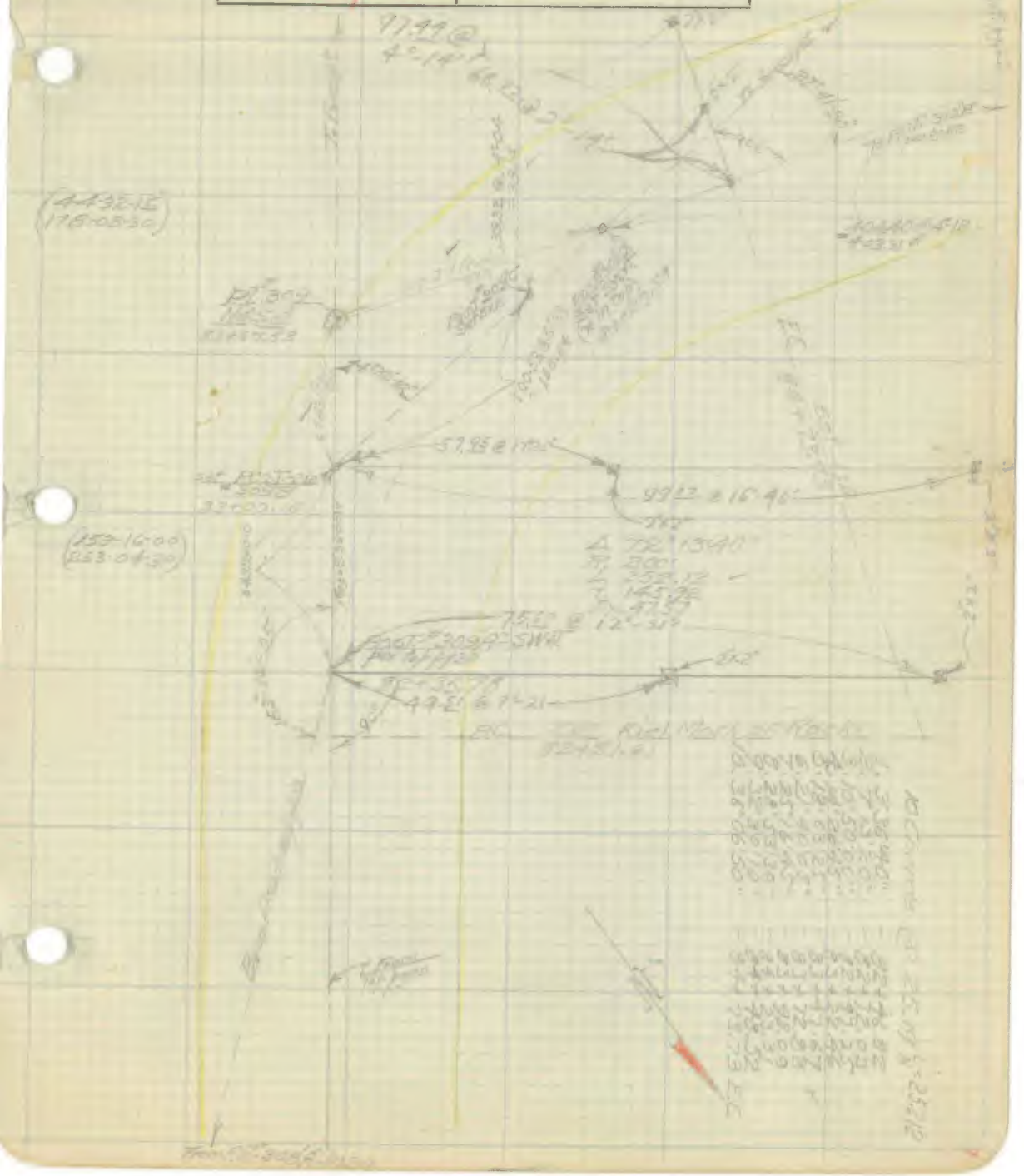

F. B. ..... Pg. .....

Division No. 7

(84-31-45)
(338-07-30)

Δ 84°31'50"
R. 125
L. 184.42
T. 113.60
Ex. 43.81

10 Chords @ 18.42 L_n = 18.442

1.	4° 13' 35"	89+75.52
2.	8° 27' 10"	89+93.96
3.	12° 40' 45"	90+12.41
4.	16° 54' 20"	90+30.85
5.	21° 08' 00"	90+49.29
6.	25° 21' 35"	90+67.73
7.	29° 35' 10"	90+86.17
8.	33° 48' 45"	91+04.62
9.	38° 02' 20"	91+23.06
10.	42° 15' 55"	91+41.50 E.C.

Platted by W. J. Lucas	W. O. No. 664 D. S. O. No.
Date July '26	Location Mitchell Hwy
Map No.	Surveyed by Evans
Platting C'k'd by Brummett	Date 4-30-20
Date July '26	Indexed

Division No. 7

F. B. 223 Pg. 24

Division No 7

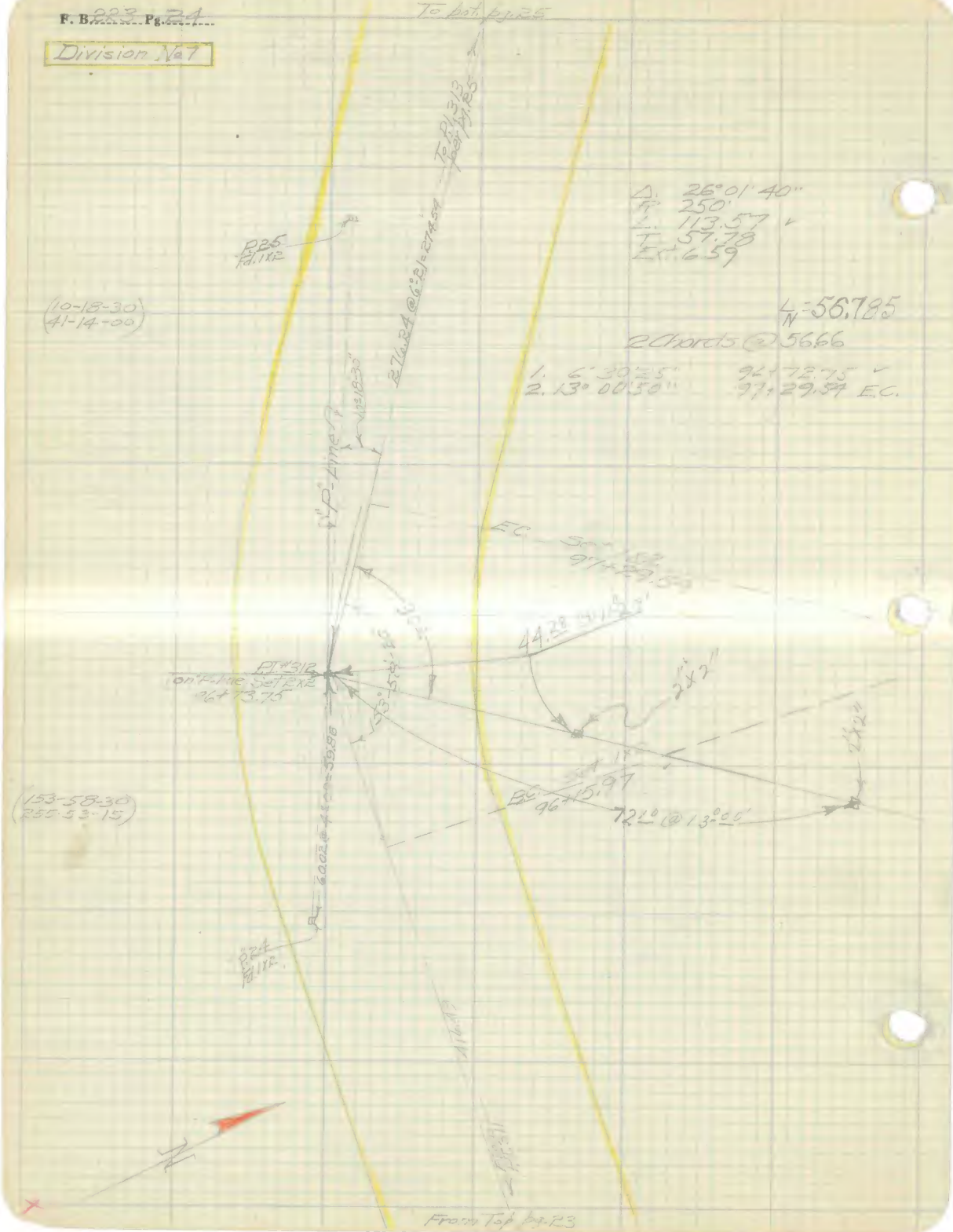

F. B. 223 Pg. 25

Platted by [illegible]	W. O. No. ..... D. S. O. No. .....
Date July 26	Location. [illegible]
Map No.	Surveyed by [illegible]
Platting C'k'd by RWMitchell	Date .....
Date July '26	Indexed. .....

Division No 7

F.B. ..... Pg. .....

Division 127

(139-55-30
199-41-15)

To PT #315 per Pg 27

To PT #314 per Pg 27

156.43 @ 6°-06 = 155.54

124.89 @ 31°-46 = 124.74

POST 314C
Set 1" x 12
105+52.08

105+52.08
2x2

Point

42.95 @ 2°-14'

139°-55'-30"

PT #314
Not Set
105+06.35

105+61.69
Set 1" x 12

8.60 @ 22°-36'

POST 314B
Set 2" x 12
104+24.76

120°-01'-30"

30' adj

POST 314A
103+87.06

Δ 100°-03'-10"
R. 100.
L. 174.63
T. 119.29
E. 55.66

2x2"

Some point

(139-55-15
199-41-15)

41.15 @ 1°-24'

90°

74.45 @ 7°-23

2x2"

2x2"

L/N 21.829

8 Chords 21.73

1.	2°-15'-10"	104+08.89
2.	12°-30'-25"	104+30.72
3.	18°-45'-40"	104+52.55
4.	25°-00'-50"	104+74.38
5.	31°-16'-59"	104+96.21
6.	37°-31'-15"	105+18.43
7.	43°-46'-25"	105+39.86
8.	50°-01'-35"	105+61.69 E.C.

12°-36'-3

From PL313

From Tab Page 5

Division No. 7

Platted by W. J. Lucas	W. O. No. 60A D. S. O. No.
Date July '26	Location Mulholland Hwy
Map No.	Surveyed by Evans
Platting C'k'd by Brummett	Date 4-21-26
Date July '26	Indexed

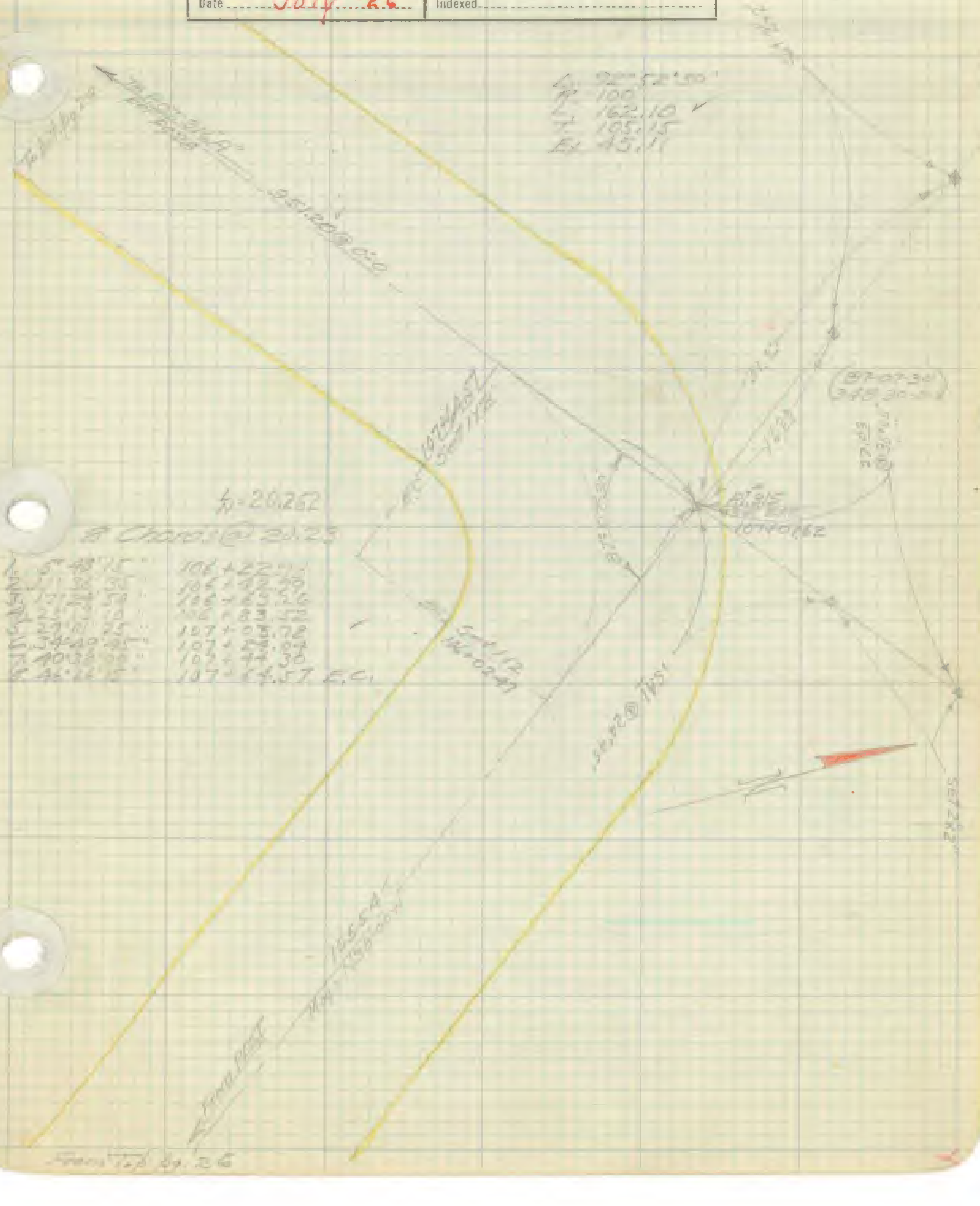

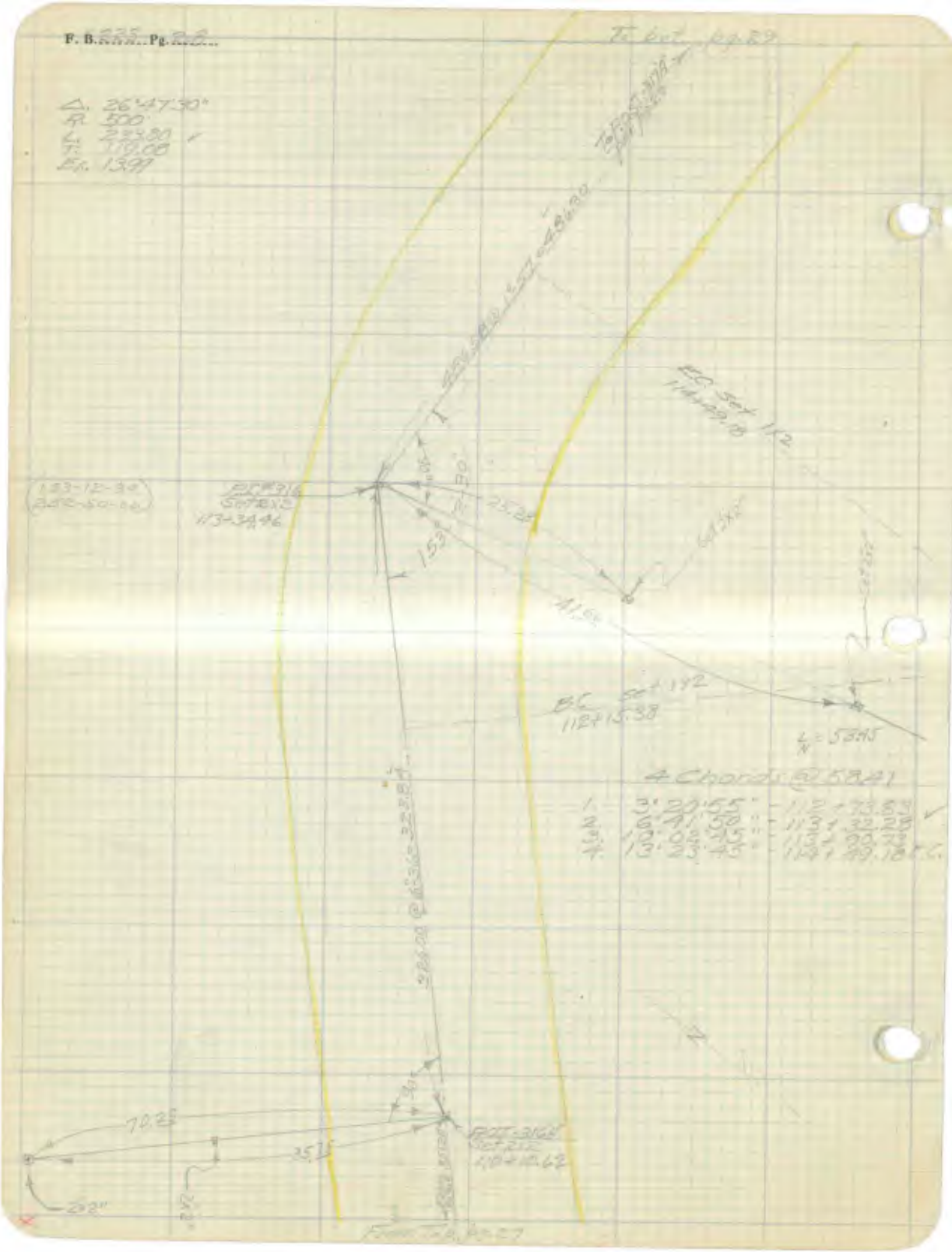
F. B. 225 Pg. 28
Δ. 26°47'30"
R. 500'
L. 233.80
T. 119.08
Ex. 13.99
To Pt. pg. 29
EC Set 1x2
114+49.18
PT #316
Set 2x2
113+34.46
25.25
153
41.64
BC Set 1x2
112+15.38
L/N = 53.45
4 Chords @ 58.41
1. 3°20'55" - 112+73.83
2. 6°41'50" - 113+32.28
3. 10°02'45" - 113+90.73
4. 13°23'45" - 114+49.18 E.C.
70.25
35.75
PT #316
Set 2x2
110+10.62
From Top pg. 27

Division No. 7

Platted by W. J. Lucas	W. O. No. 604 D. S. O. No.
Date July '26	Location Mulholland Hwy
Map No.	Surveyed by Evans
Platting C'k'd by Brummett	Date 4-21-26
Date July '26	Indexed

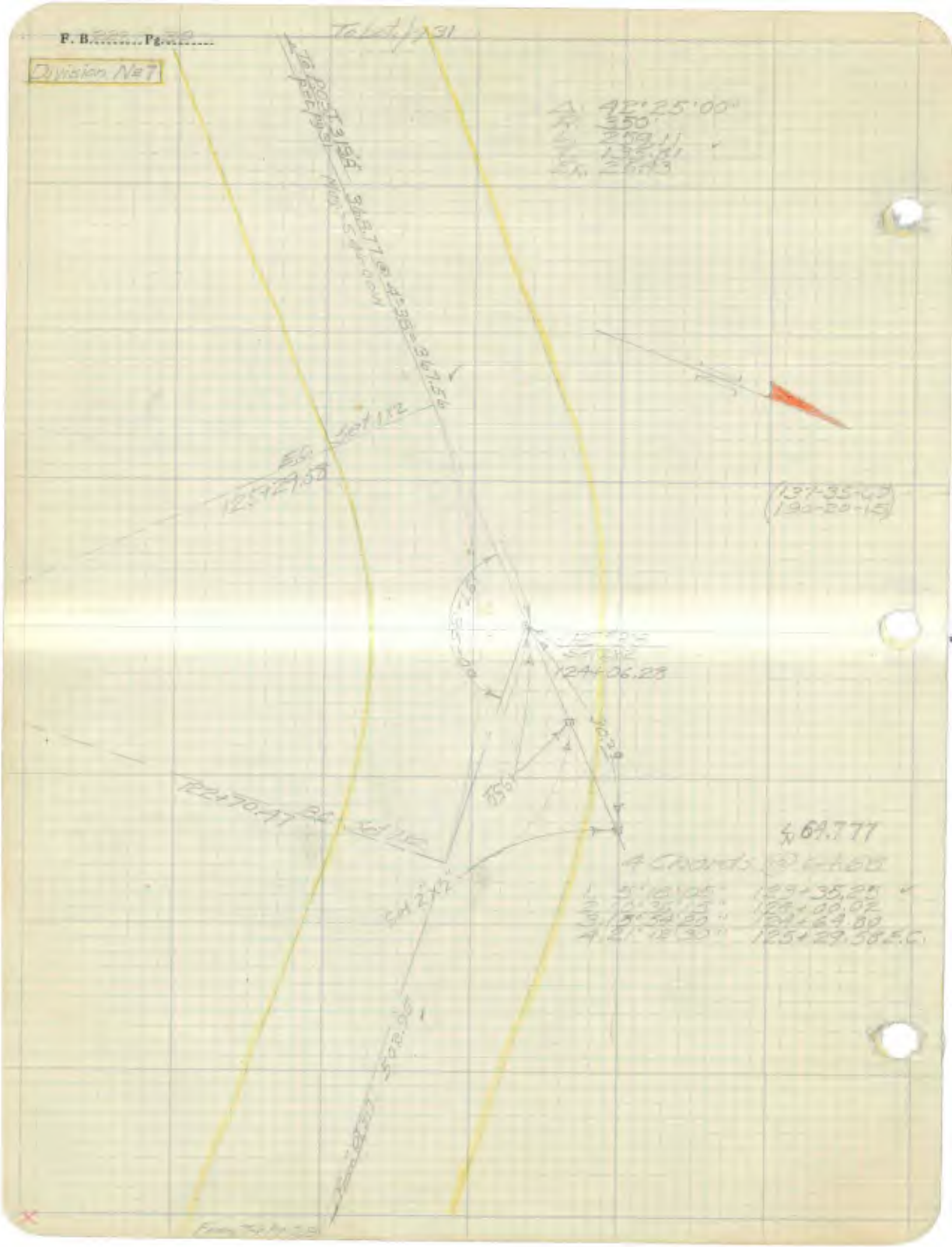
F. B. Pg.
Division No 7
To Lot 1/31
Δ 42°25'00"
R 350'
L 259.11
T 135.81
E 26.43
368.77 @ 4°-38 = 367.56
Set 1x2
E.C.
125+29.58
(137-35-03)
(190-20-15)
124+06.28
122+70.47
Set 1x2
64.777
4 Chords @ 64.68
1 5°18'05" 123+35.25
2 10°36'10" 124+00.02
3 15°54'15" 124+64.80
4 21°12'30" 125+29.58 E.C.
Set 2x2
502.95

Division No 7

Platted by Lucas	W. O. No. 604 D. S. O. No
Date July '26	Location. Mulholland Hwy
Map No.	Surveyed by Evans
Platting C'k'd by Brummett	Date 4-23-26
Date July '26	Indexed.

8 Chords @ 25.81 L/N 25.841

1.	4°56'05"	127+14.81
2.	9°52'15"	127+40.65
3.	14°48'20"	127+66.49
4.	19°44'30"	127+92.33
5.	24°40'40"	128+18.18
6.	29°36'45"	128+44.02
7.	34°32'50"	128+69.86
8.	39°28'55"	128+95.70 EC.

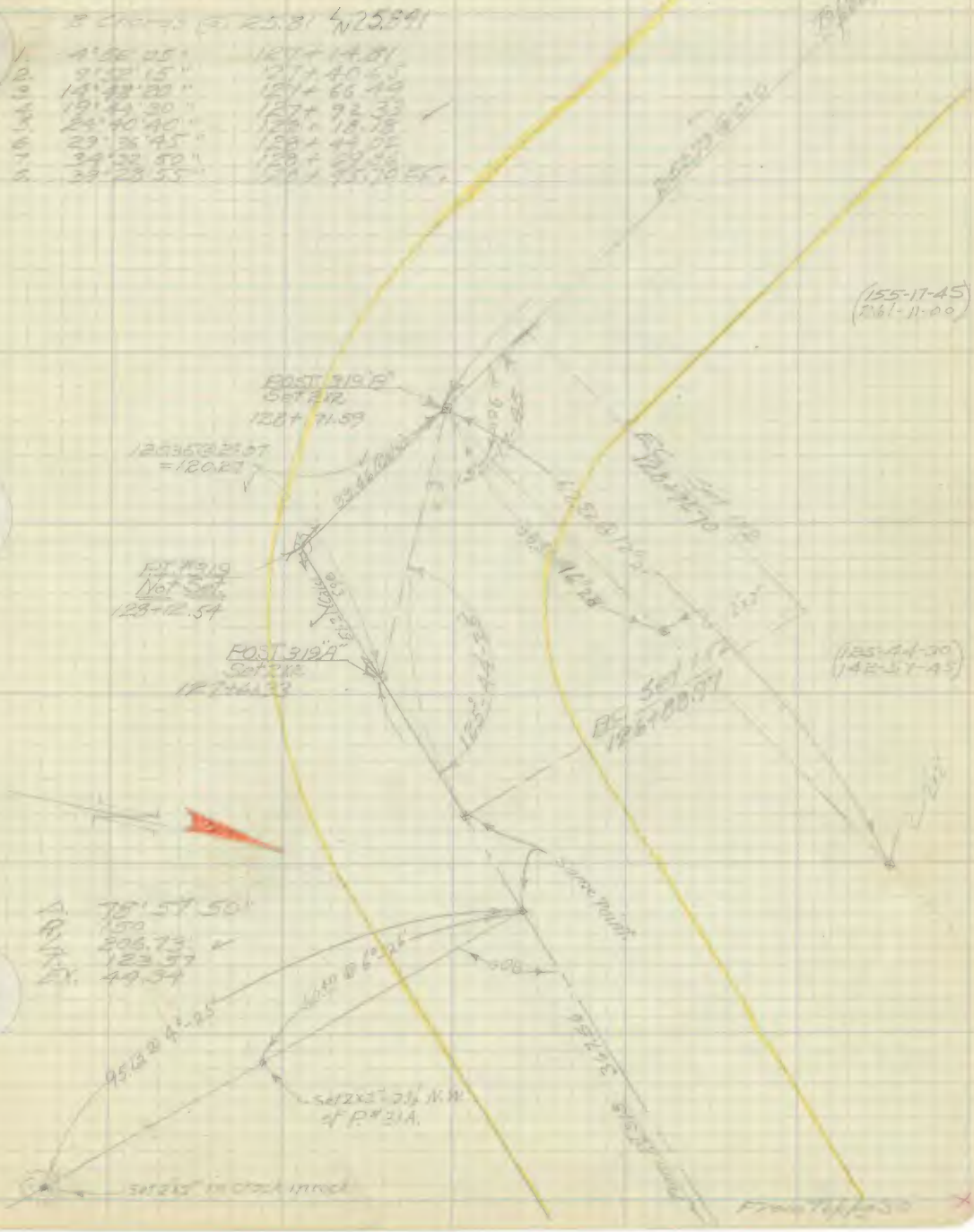

F. B. 223 Pg. 32

Division No 7

To bot. pg. 33

Δ 57°25'00"
R 250'
L 250.54
T 136.93
E 35.04

Tangent 33°38'13"

26°03'52" @ 1+35=25.60

Sta 1+35

E.C. 132+31.93

(R2-34-45
130-19-30)

B.C. 130+20
Sta 2+10
131+94.32

L_N = 62.635'

4 Chords @ 62.47'

1. 7°10'40" 130+50.02
2. 14°21'20" 131+12.66
3. 21°32'00" 131+75.30
4. 28°42'35" 132+37.93 E.C.

From Top Pg 31

F. B. 223 Pg. 33

Platted by W. T. Lugers	W. O. No. ____ D. S. O. No. ____
Date July '26	Location ____
Map No. ____	Surveyed by ____
Platting C'k'd by Bullmatt	Date ____
Date July '26	Indexed ____

Division No 7

F. B. 223 Pg. 34

Division N°47

F. B. 223 Pg. 35

Division No 7

Platted by W. J. Lucas	W. O. No. [illegible] D. S. O. No
Date July '26	Location [illegible]
Map No.	Surveyed by [illegible]
Platting C'k'd by Brummett	Date [illegible]
Date July '26	Indexed

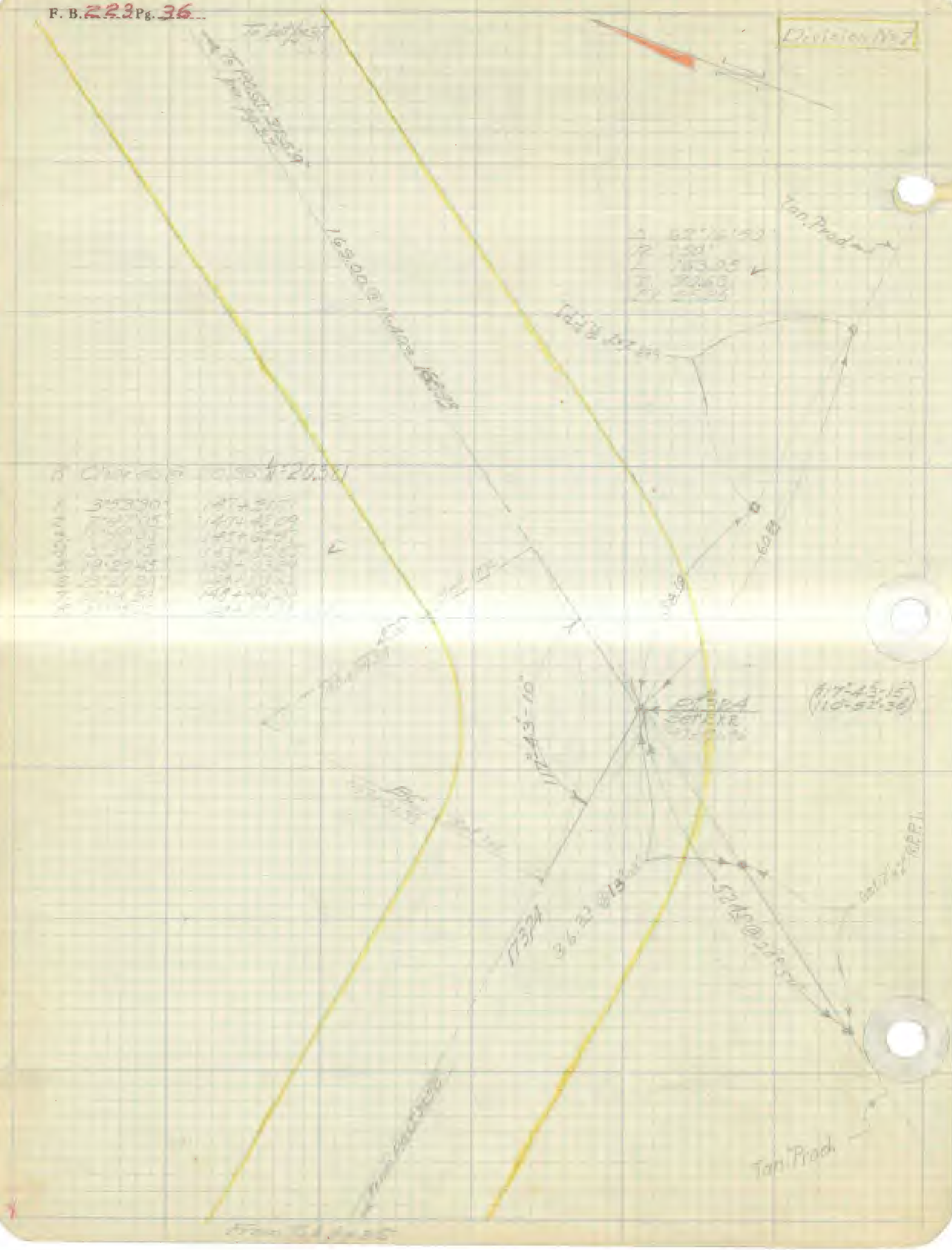
Division No. 7
Tan. Prod.
Tan. Prod.
From Pg. 35

Division Map

Platted by W. J. Lucas	W. O. No. ..... D. S. O. No. .....
Date July '26	Location .....
Map No.	Surveyed by .....
Platting C'k'd by Brummitt	Date .....
Date July '26	Indexed .....

F. B. 223 Pg. 37

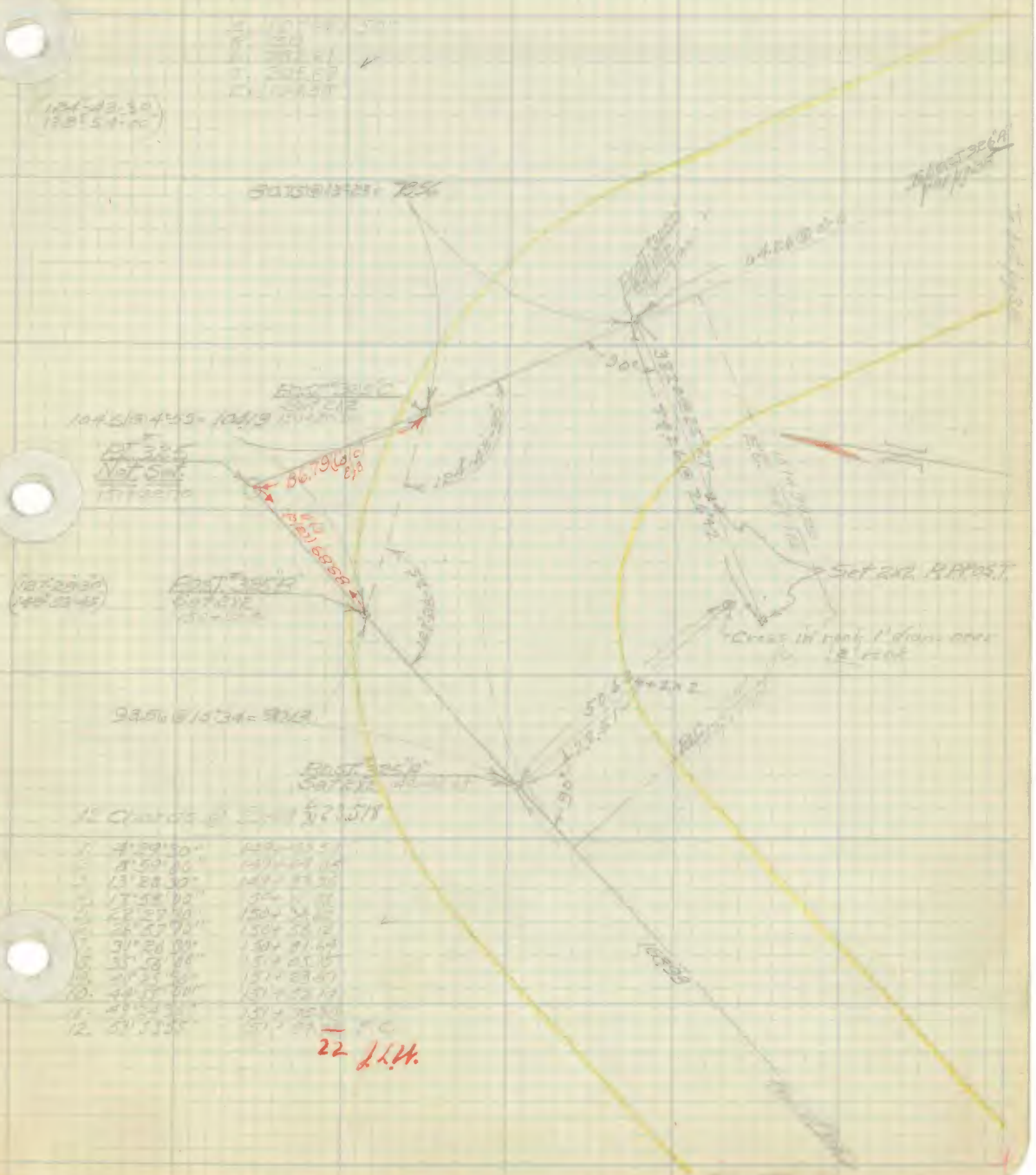

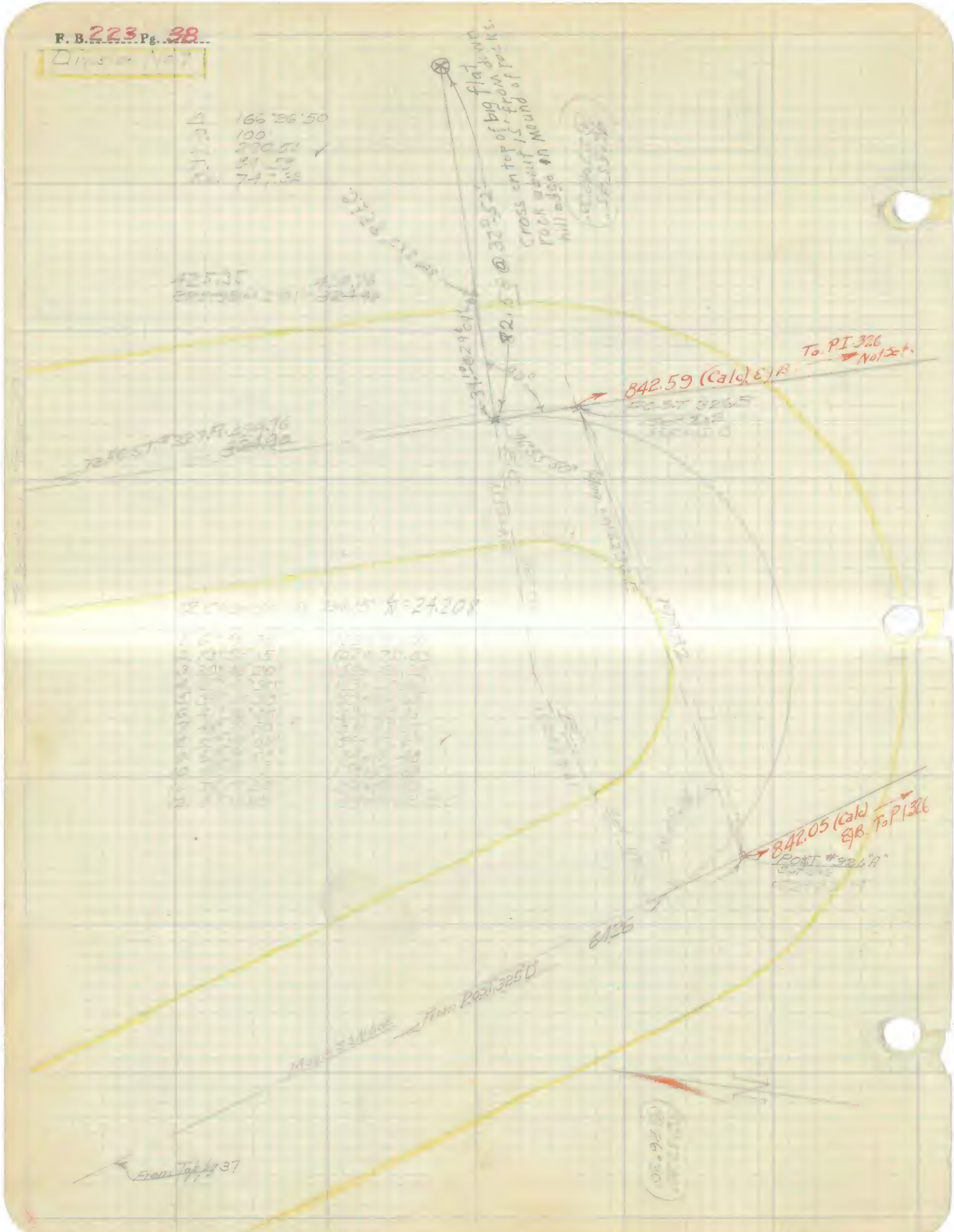
Cross on top of big flat rock about 15' from down hill edge on mound of rocks.
To PI 326 Not Set.
842.59 (Calc) E/B
842.05 (Calc) E/B To PI 326
From Post 325 D
From Top pg 37

F. B. 223 Pg. 39

Platted by W. J. Lucas	W. O. No. ..... D. S. O. No. .....
Date July '26	Location .....
Map No.	Surveyed by .....
Platting C'k'd by Brummer	Date .....
Date July '26	Indexed .....



F. B. 893 Pg. 40

F. B. 223 Pg. 41

Platted by W. J. Lucas	W. O. No. [illegible] D. S. O. No.
Date July '26	Location [illegible]
Map No.	Surveyed by [illegible]
Platting C'k'd by Drummell	Date June 5 - 1926
Date July '26	Indexed

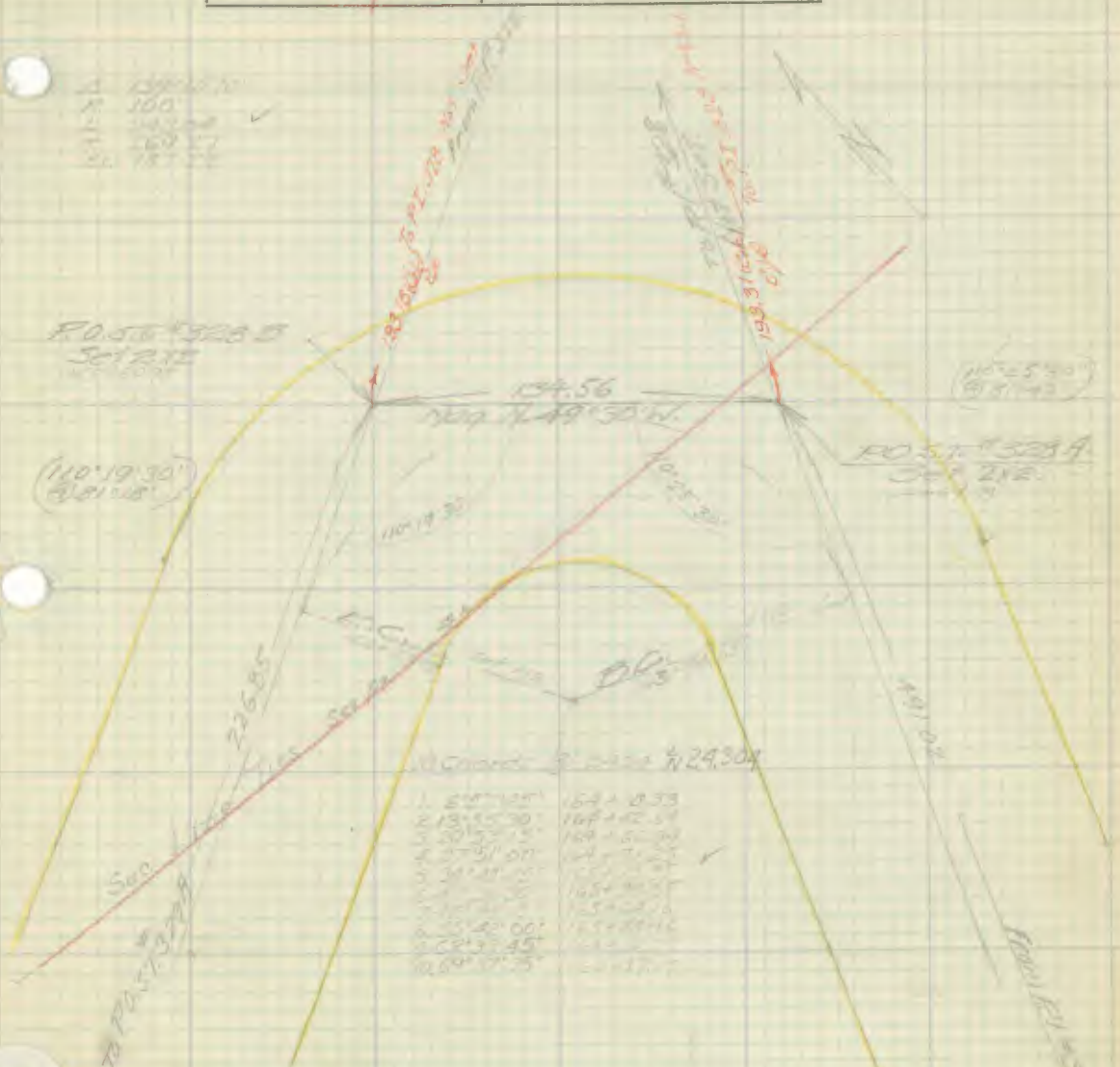

F. B. [illegible] Pg. [illegible]

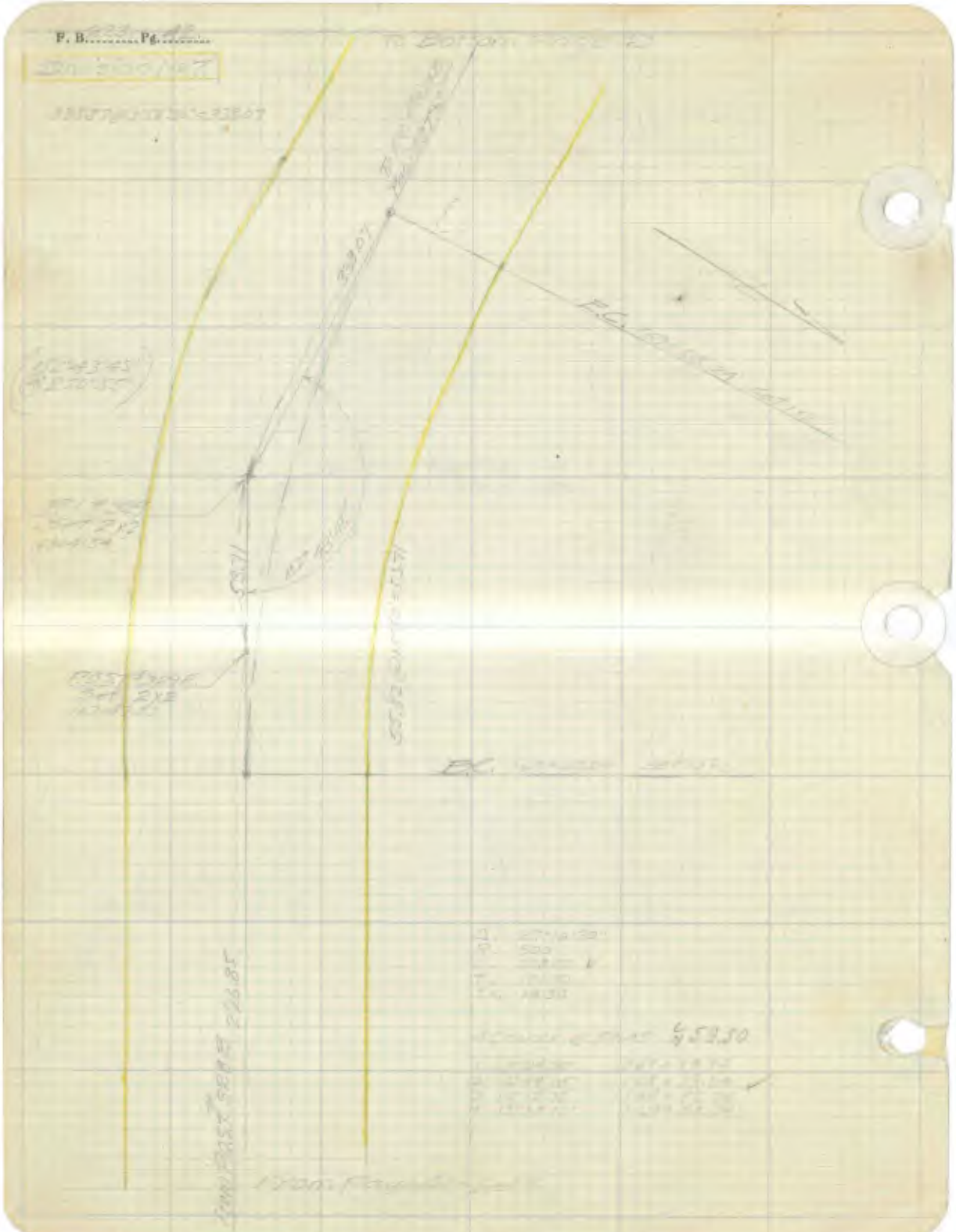

Platted by Lucas	W. O. No. 604 D. S. O. No.
Date July 1958	Location Mulholland Dr.
Map No.	Surveyed by J. H. Ott
Platting C'k'd by Brummett	Date 7-20-26
Date July '26	Indexed

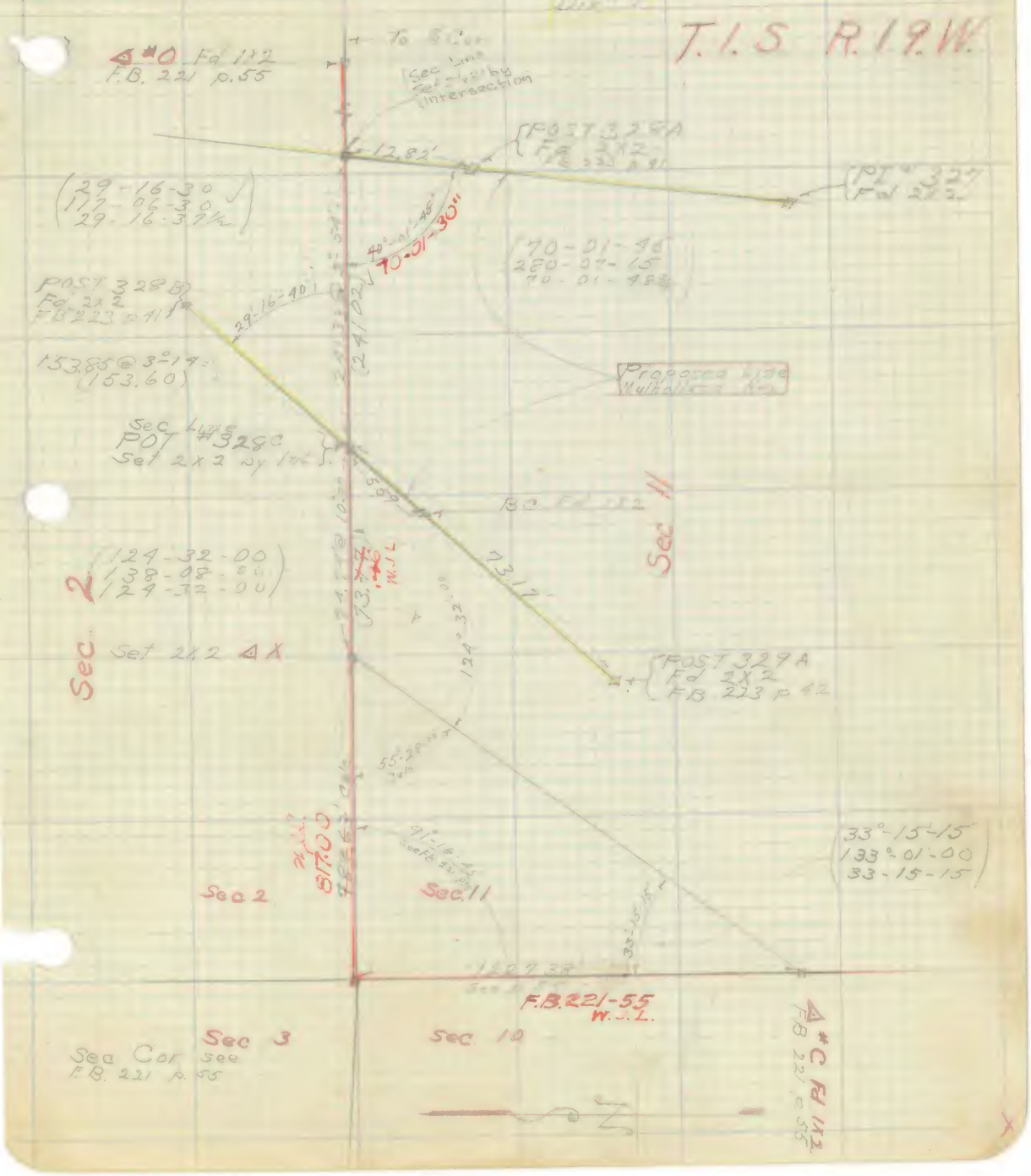

F. B.....Pg.....

Platted by W. J. Lucas	W. O. No. [illegible] D. S. O. No.
Date July '26	Location [illegible]
Map No.	Surveyed by [illegible]
Platting C'k'd by Brummett	Date June 9, 1926
Date July '26	Indexed

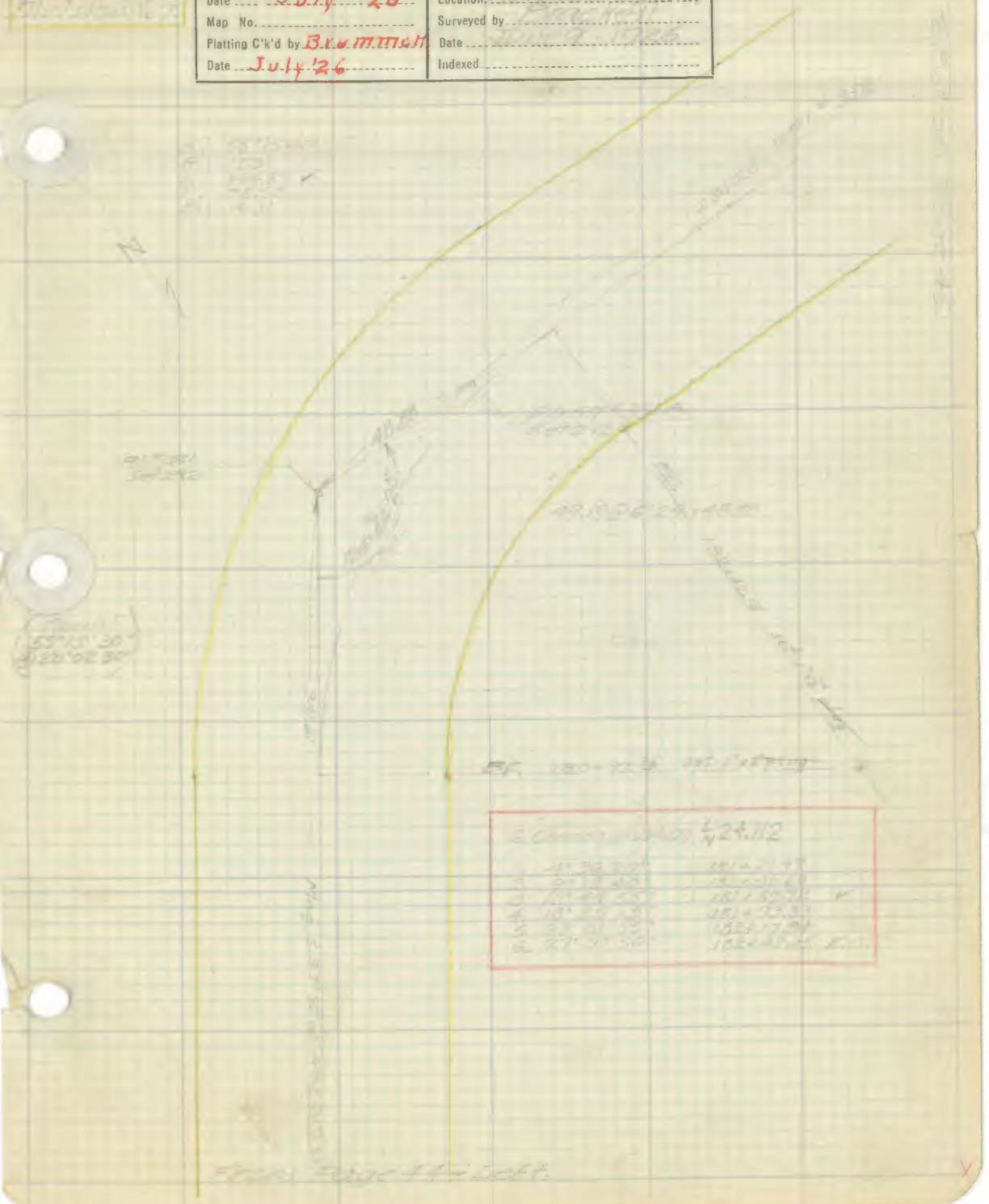

F. B. 223 Pg. 46



Platted by W. J. Lucas	W. O. No. ..... D. S. O. No .....
Date July '26	Location .....
Map No.	Surveyed by .....
Platting C'k'd by Brummett	Date .....
Date July '26	Indexed .....

F. B. 223 Pg. 43

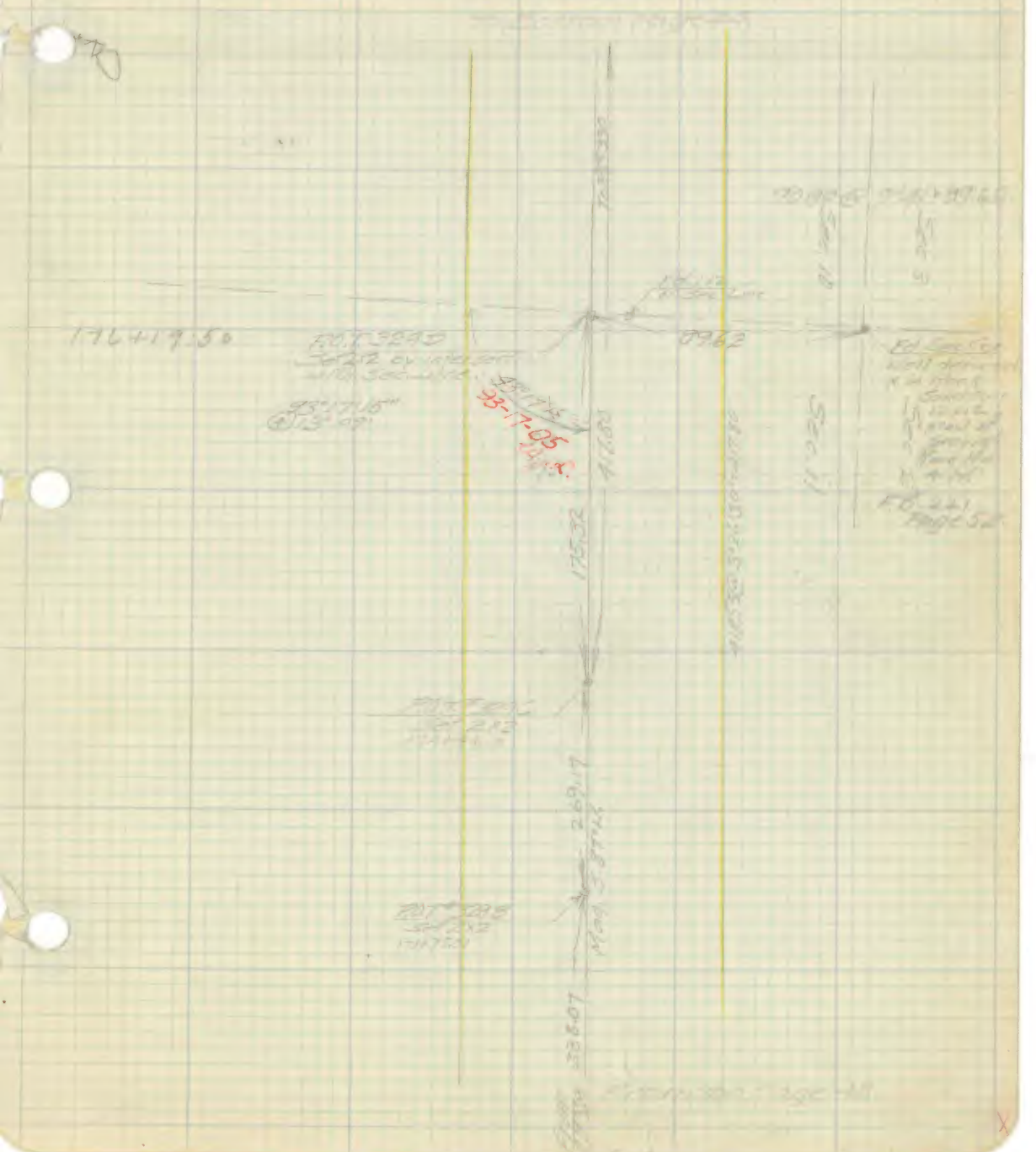

F. B. ..... Pg. .....

F. B. 223 Pg. 47

Platted by W. J. Lucas	W. O. No. [illegible] D. S. O. No.
Date July '26	Location [illegible]
Map No.	Surveyed by [illegible]
Platting C'k'd by Brummell	Date [illegible]
Date July '26	Indexed.

	4 cbs @ 24.24	L N 24.395
1	6° 59' 20"	185 + 9950 ✓
2	13 58 40	186 + 2389
3	20 58 00	186 + 4828
4	27 57 20	186 + 7268 EC

F. B. 223 Pg. 48

Division No. 7

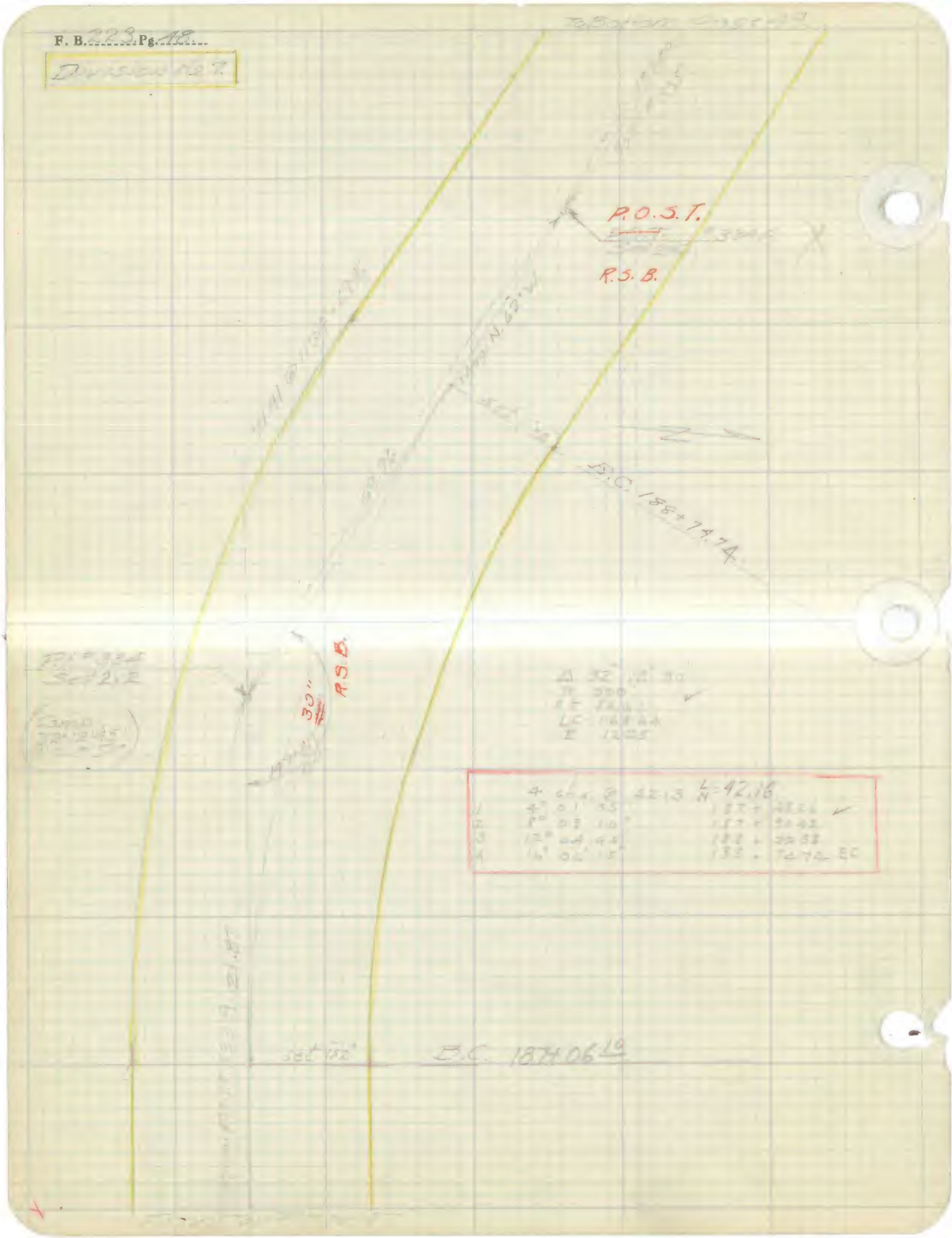

F. B. 223 Pg. 49

Platted by W. J. Lucas	W. O. No. ..... D. S. O. No. .....
Date July '26	Location.
Map No.	Surveyed by
Platting C'k'd by Brummell	Date
Date July '26	Indexed.



Division No. 7

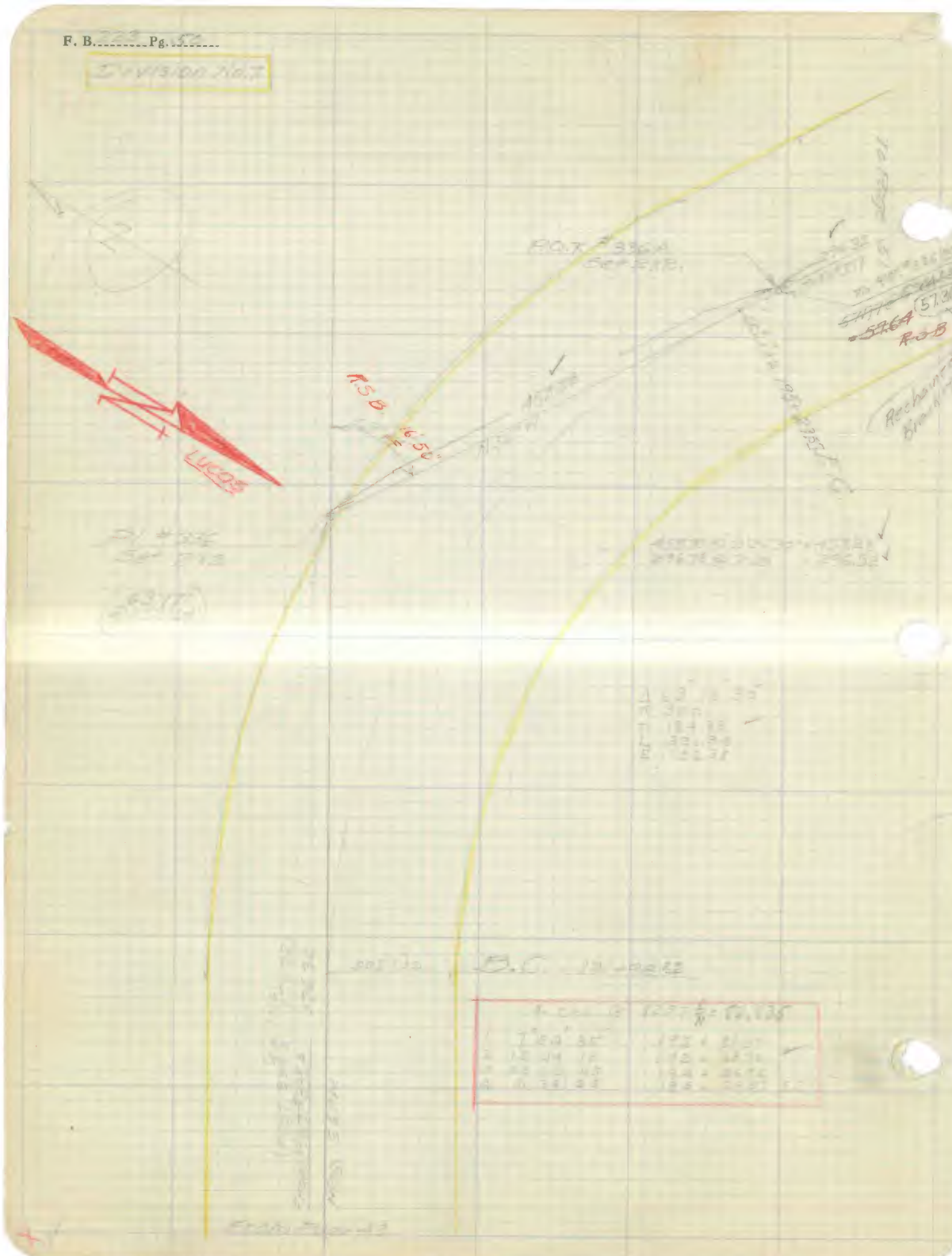

Platted by Lucas	W. O. No. ..... D. S. O. No. .....
Date July 26	Location .....
Map No.	Surveyed by .....
Platting C'k'd by Blummell	Date .....
Date July 26	Indexed .....

F. B. 223 Pg. 51

DIVISION NO. 3

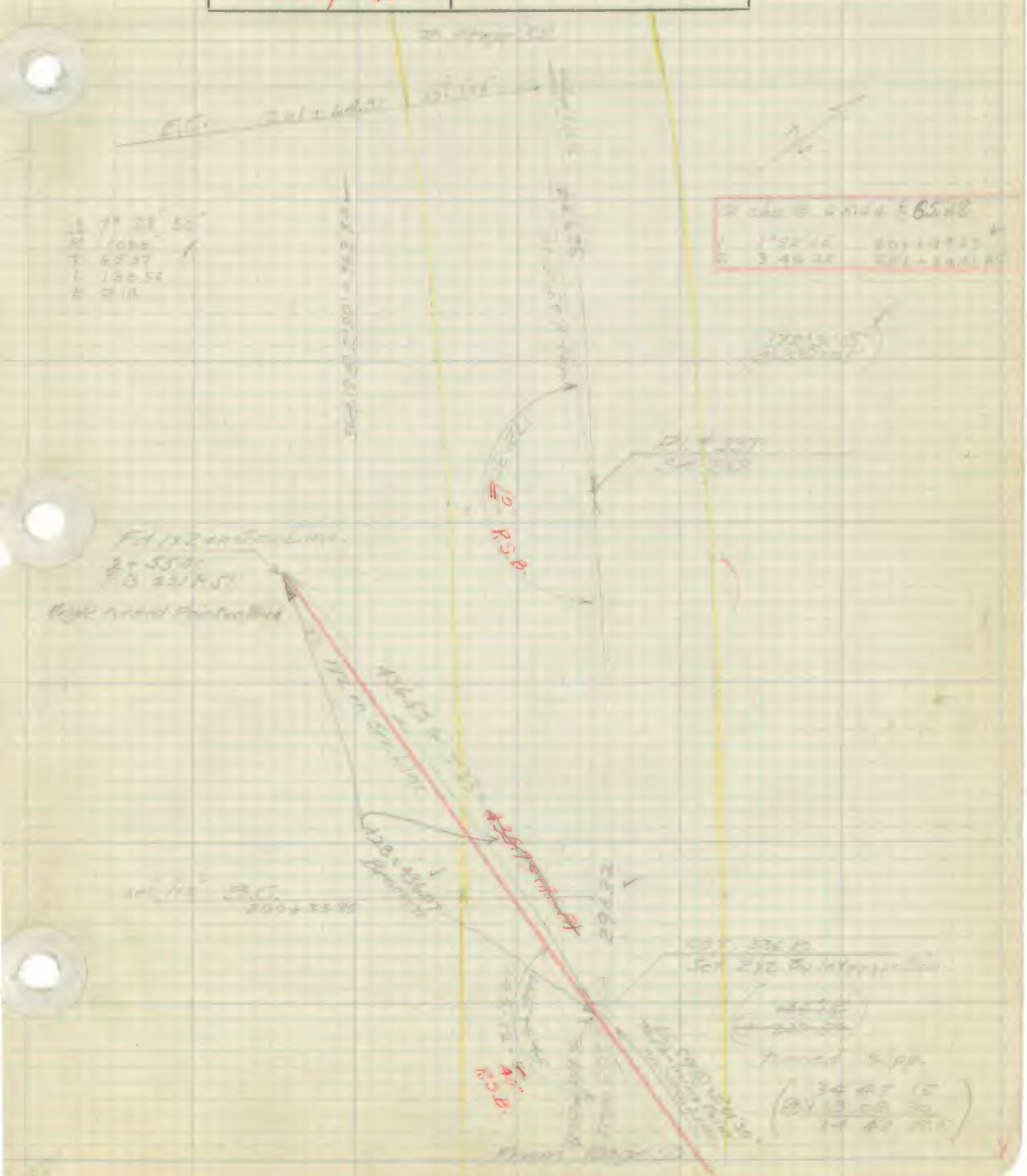

F. B. 223 Pg. 52

See pg.74 for Decker Road Intersection
P.O.S.T. 338-B
See pg.74
DIVISION No 8
B.C. = 202+82.27
DIVISION No 7

Platted by Anderson	W. O. No. ..... D. S. O. No. .....
Date July '26	Location .....
Map No.	Surveyed by .....
Platting ~~Chk~~ by Brummett	Date .....
Date July '26	Indexed .....

F. B. 223 Pg. 53

F. B. ..... Pg. .....

Division No. 3

	10	Chs.	@ 23.56	L/N = 23.899
1	5° 28	35	214 + 0949	
2	10 57	15	214 + 3339	
3	16 25	50	214 + 5729	
4	21 54	30	214 + 8119	
5	27 23	10	215 + 0508	
6	32 51	45	215 + 2898	
7	38 20	25	215 + 5288	
8	43 49	05	215 + 7678	
9	49 17	40	216 + 0068	
10	54 46	20	EC 216 + 2458	

Platted by Anderson	W. O. No. ..... D. S. O. No. .....
Date July 26	Location .....
Map No.	Surveyed by .....
Platting by Drummett	Date .....
Date July '26	Indexed .....

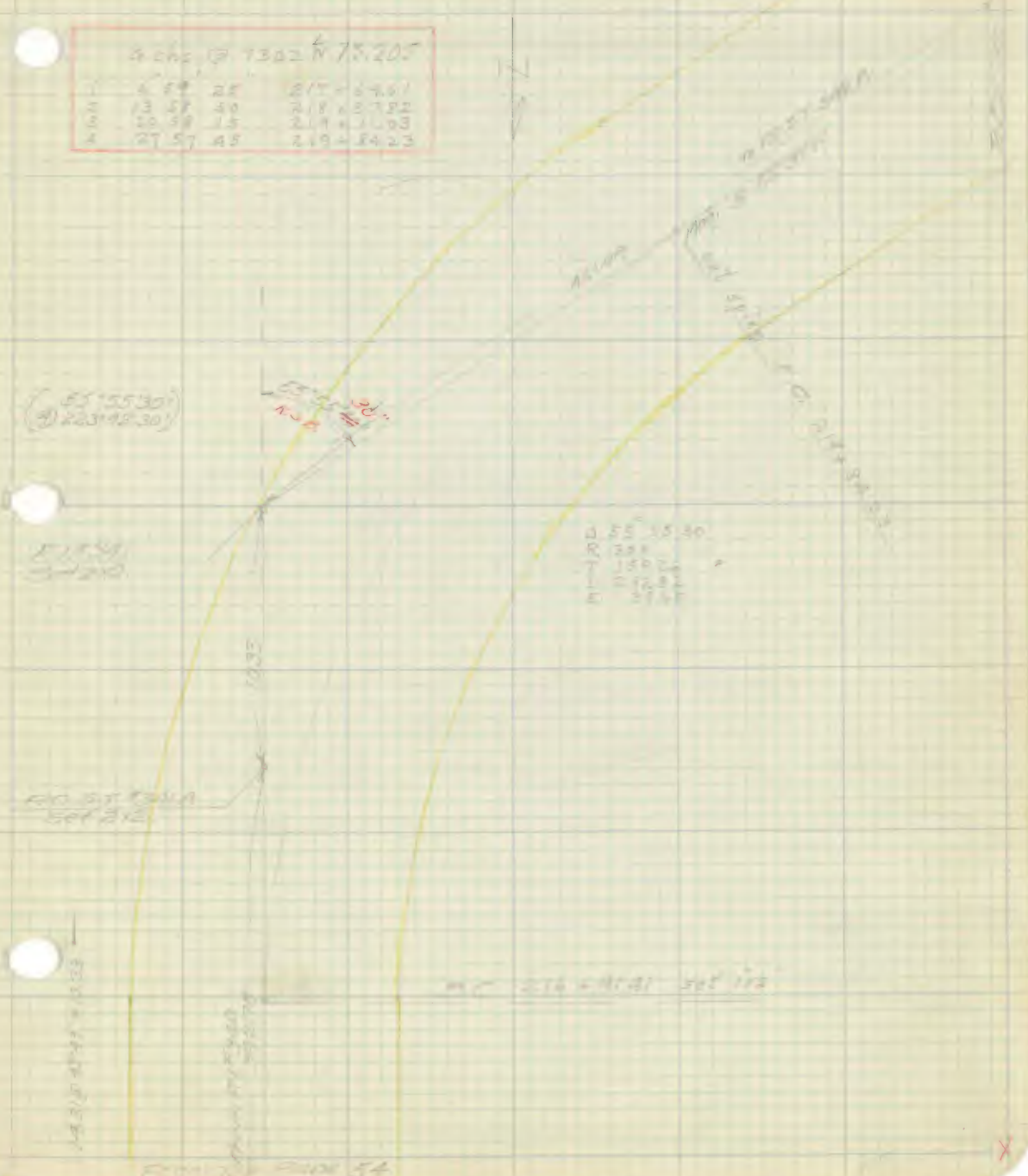

Division No. 8

F. B. 223 Pg. 57

Division No. 3

Platted by Anderson	W. O. No. ..... D. S. O. No. .....
Date July '26	Location .....
Map No.	Surveyed by .....
Platting by Brummell	Date .....
Date July '26	Indexed .....

6 chs @ 24.20 L/N 24.24

1	5 33 20	227 + 49.94
2	11 06 40	227 + 74.18
3	16 40 00	227 + 98.42
4	22 13 20	228 + 22.66
5	27 46 40	228 + 46.90
6	33 19 55	E.C. 228 + 71.14

F. B. [illegible] Pg. [illegible]

6 chs @ 24.31 L/N 24.342
1 5 34 45 229 + 18.72
2 11 09 25 229 + 43.06
3 16 42 10 229 + 67.41
4 22 18 50 229 + 91.75
5 27 53 35 230 + 16.09
6 33 28 20 EC 230 + 40.43
Δ 56 56 40
R 125
T 82.65
L 146.05
E 24.85
78.53 @ 11°59'
= 76.82
2x2

F. B. 223 Pg. 59

Platted by [redacted] Anderson	W. O. No. 604 D. S. O. No.
Date July '26	Location. Methods of Highway
Map No.	Surveyed by [illegible]
Platting [redacted] by Brummer	Date June 16 - 1926
Date July '26	Indexed

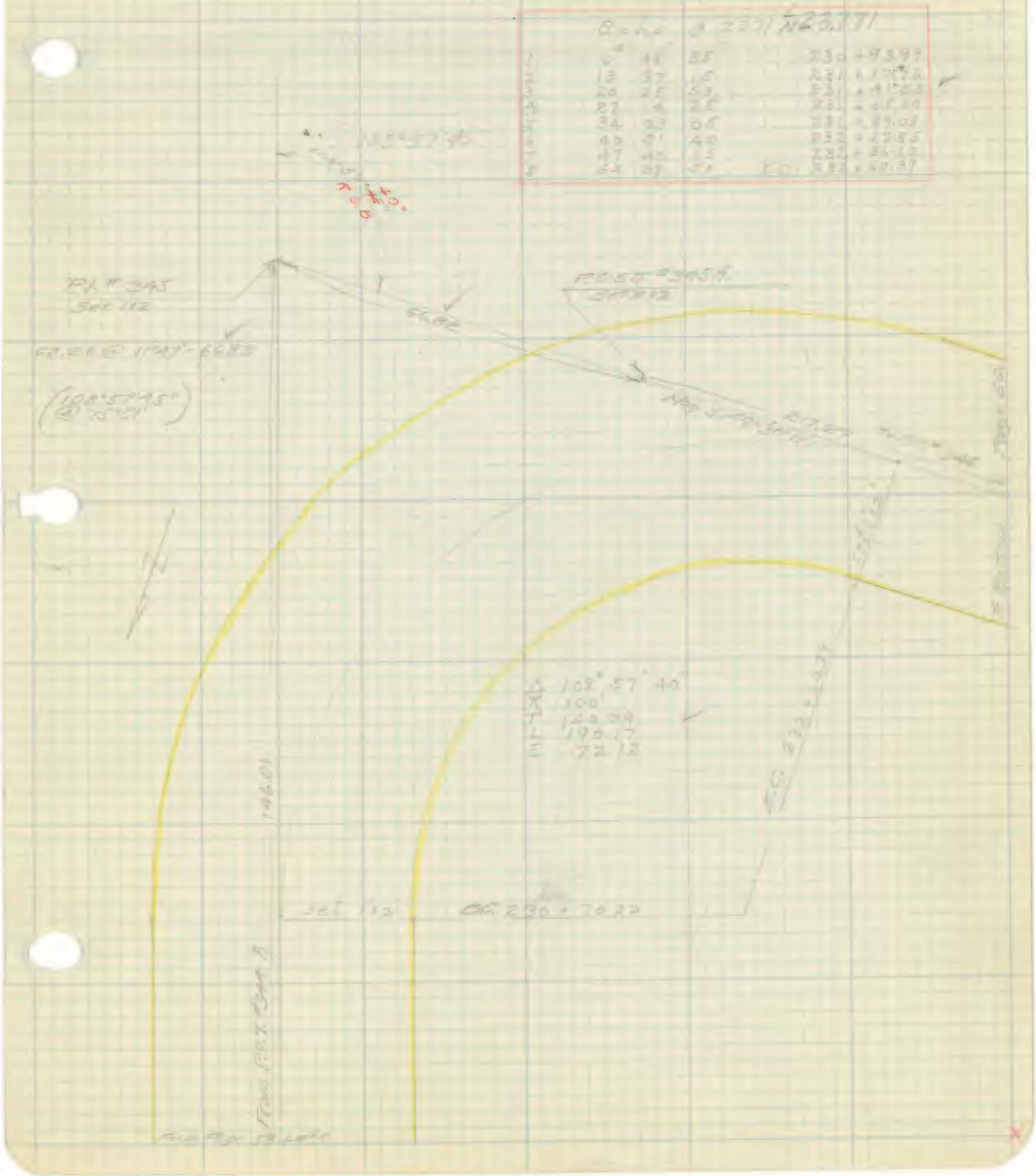

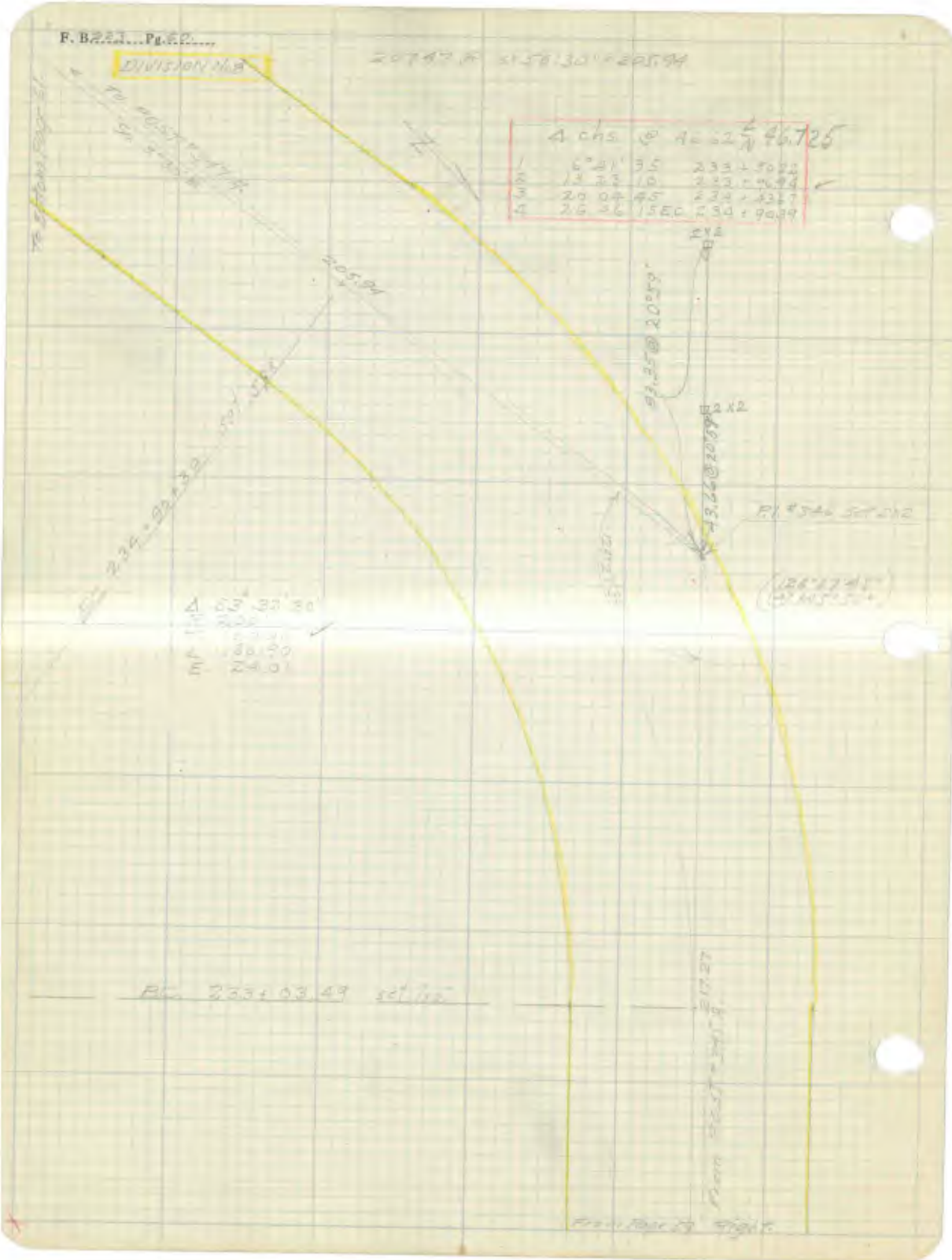
F. B. 223 Pg. 60
DIVISION No. 8
20747 F St 58'30" = 205.94
Δ chs @ Ac 62 L/N 46.725
1 6°41'35 233+50.22
2 13 23 10 233+90.94
3 20 04 45 234+43.67
4 26 36 15 EC 234+90.39
205.94
2X2
2X2
P.I. #346 Set 2X2
Δ 63°32'30"
E 24.01
BC 233+03.49 set 1/2
From Page 59 Right

F. B. 223 Pg. 61

Platted by Anderson	W. O. No. ..... D. S. O. No. .....
Date July '26	Location .....
Map No.	Surveyed by .....
Platting by Brummer	Date .....
Date July '26	Indexed .....

F. B. 223 Pg. 62
Division No 3
114° 44' 50"
225
351 47
450 41
192 32
R.O.S.T. 348 B - Set 2x2
R.O.S.T. 348 A Set 2x2
51.13 (Calc)
Pt. 348 Not Set
R.S.B.
43400

F. B. 223 Pg. 63

Platted by Anderson [redacted]	W. O. No. ..... D. S. O. No. .....
Date July 26	Location [illegible]
Map No.	Surveyed by [illegible]
Platting [redacted] by Brummett	Date June 22 1926
Date July	Indexed .....



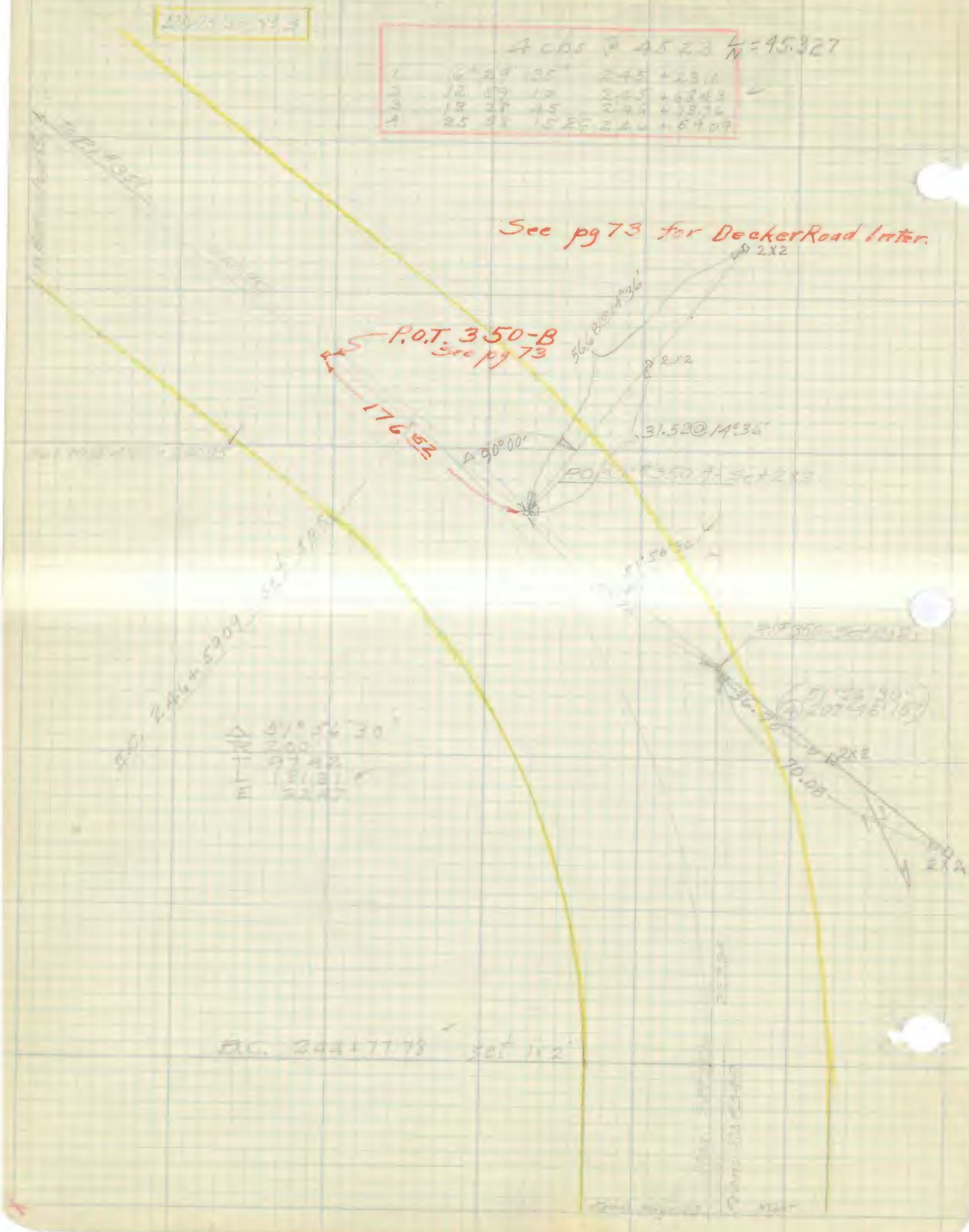
4 cbs @ 45.23 L/N = 45.327
See pg 73 for Decker Road Inter.
P.O.T. 350-B
See pg 73
176.52
Δ 90°00'
56.68 @ 14°36'
31.52 @ 14°36'
2X2
2X2
2X2
2X2
70.08
Δ 51°56'30"
R 200
T 97.42
L 181.21
E 22.47
B.C. 244+77.78 Set 1"x2"

F. B. 223 Pg. 65

Platted by [redacted] Anderson	W. O. No. [illegible] D. S. O. No.
Date July '26	Location [illegible]
Map No.	Surveyed by [illegible]
Platting [redacted] by [illegible]	Date [illegible]
Date July '26	Indexed

F. B. 223 Pg. 66

	4 chs. @ 59.33 L/N 59.33		
1 – 2	42	00	253 + 92.96
2 – 3	24	00	254 + 52.29
3 – 5	06	00	255 + 11.62
4 – 6	47	55	255 + 70.95

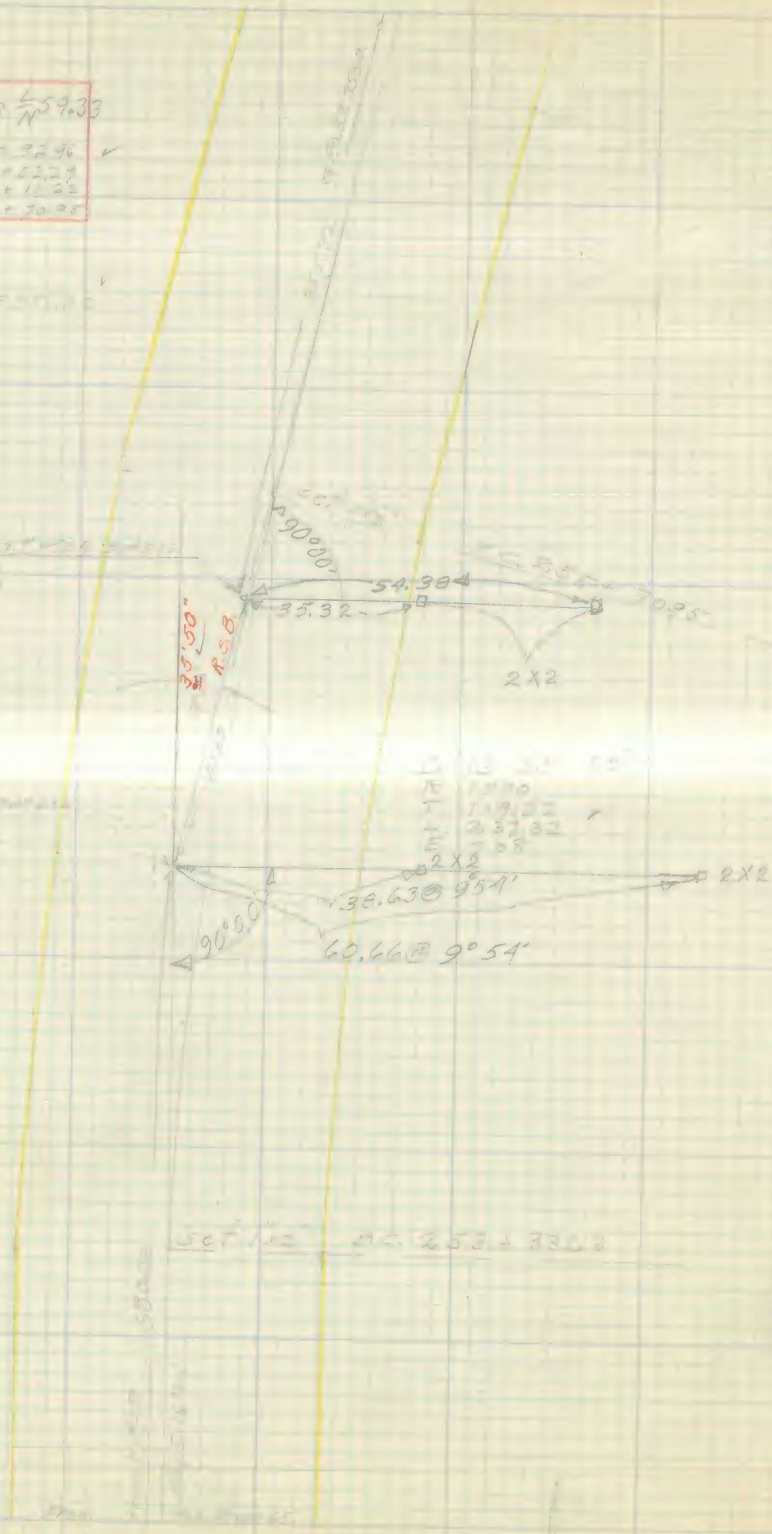

F. B. 223 Pg. 67

Platted by Anderson [redacted]	W. O. No. ..... D. S. O. No. .....
Date July 26	Location .....
Map No.	Surveyed by .....
Platting by Drummond	Date .....
Date July '26	Indexed .....

Div. VIII

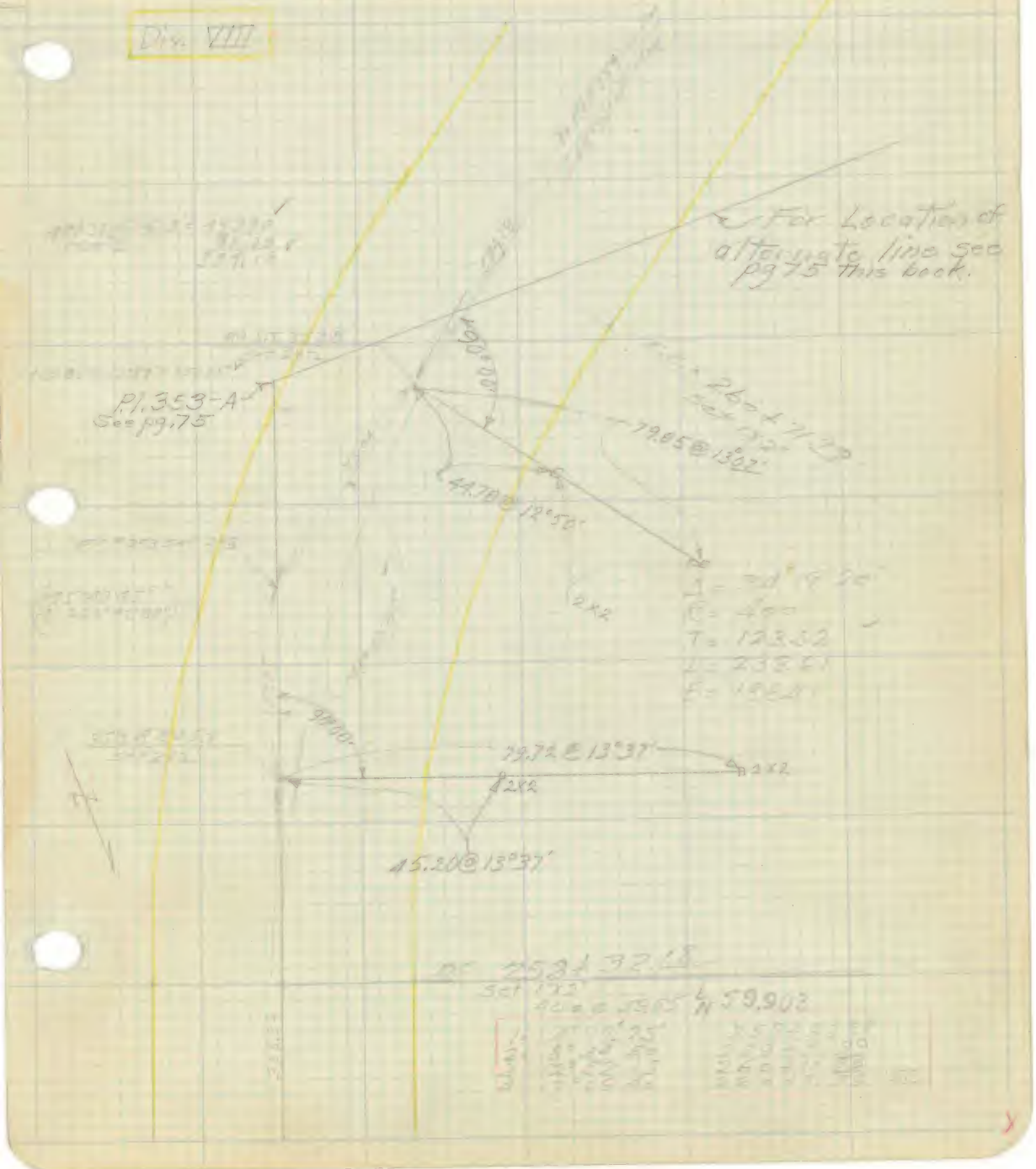

Div VIII

P.C. 266+42.34
Set 1"x2"

Δ = 4°13'30"
R = 1000
T = 36.89
L = 73.74
E = 0.68

P.C. 265+68.60
Set 1"x2"

2 Chs @ 36.87 ½ 36.87

1 =	1°03'22.5	266+[illegible]
2 =	2°06'45	266+[illegible]

Platted by Anderson	W. O. No. 604 D. S. O. No.
Date July	Location Mulholland Hwy
Map No.	Surveyed by Brandell
Platting by Brummett	Date June 22 1926
Date July '26	Indexed

F. B. 223 Pg. 69

Div VIII
58
R.S.B.
Δ = 54°30'30"
R = 550
T = 283.32
L = 523.24
E = 68.69
BC 274+60.85
6 Chs @ 8710 h = 872067

F. B. 223 Pg. 71

Division No. 8

Platted by Anderson [redacted]	W. O. No. [illegible] D. S. O. No.
Date July '26	Location [illegible]
Map No.	Surveyed by [illegible]
Platting [redacted] by Brummett	Date [illegible]
Date July '26	Indexed

F. B. 223 Pg. 72

Division No. 3

Cont. to ~~F.B. 230 pg. 4~~
F.B. 224-Pg 4



Anderson

Platted by [redacted]	W. O. No. [redacted] D. S. O. No.
Date July '26	Location.
Map No.	Surveyed by
Platting [redacted] by Byum Mell	Date
Date July '26	Indexed.

F. B. 223 Pg. 73

F. B. ..... Pg. .....

Division No. 9

F. B. 223 Pg. 74A

Platted by CKD Anderson	W. O. No. [illegible] D. S. O. No.
Date July 26	Location. [illegible]
Map No.	Surveyed by [illegible]
Platting C'k'd by [illegible]	Date [illegible]
Date July '26	Indexed.

#1 - S 89-56-20 E
2 - S 89-56-44 E
3 - S 89-56-14 E
5 - S 89-55-55 E

Mean of accepted observtns - S-89-56-18 E

Adopted Bearing
S-89-56-20 E

F. B. 223 Pg. 74-B

F. B. 223 Pg. 75

Platted by Brammett	W. O. No. ..... D. S. O. No. .....
Date Sept. 1926	Location. Mahalland Drive
Map No.	Surveyed by Hornbrook
Platting C'k'd by McMurray	Date 7-20-26
Date Oct. 1926	Indexed .....

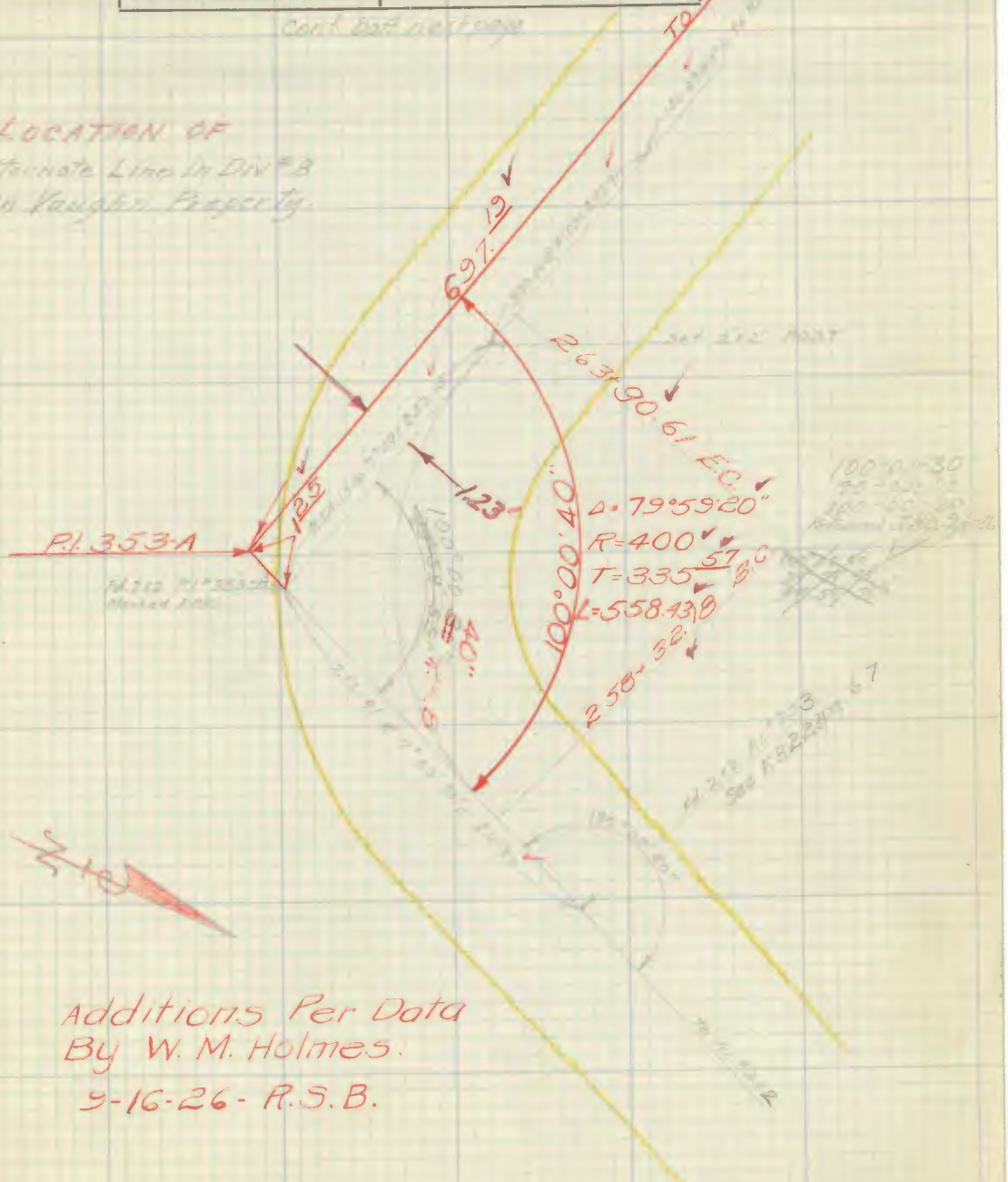

Additions Per Data
By W. M. Holmes.
9-16-26 - R.S.B.

F. B. 223 Pg. 74

Additions By Data By
W. M. Holmes.

R. S. B. - 9-16-26

F. B. 223 Pg. 77

Platted by Brummett	W. O. No. [illegible] D. S. O. No.
Date Sept. 26	Location [illegible]
Map No.	Surveyed by [illegible]
Platting C'k'd by McPherson	Date [illegible]
Date Oct. 1926.	Indexed

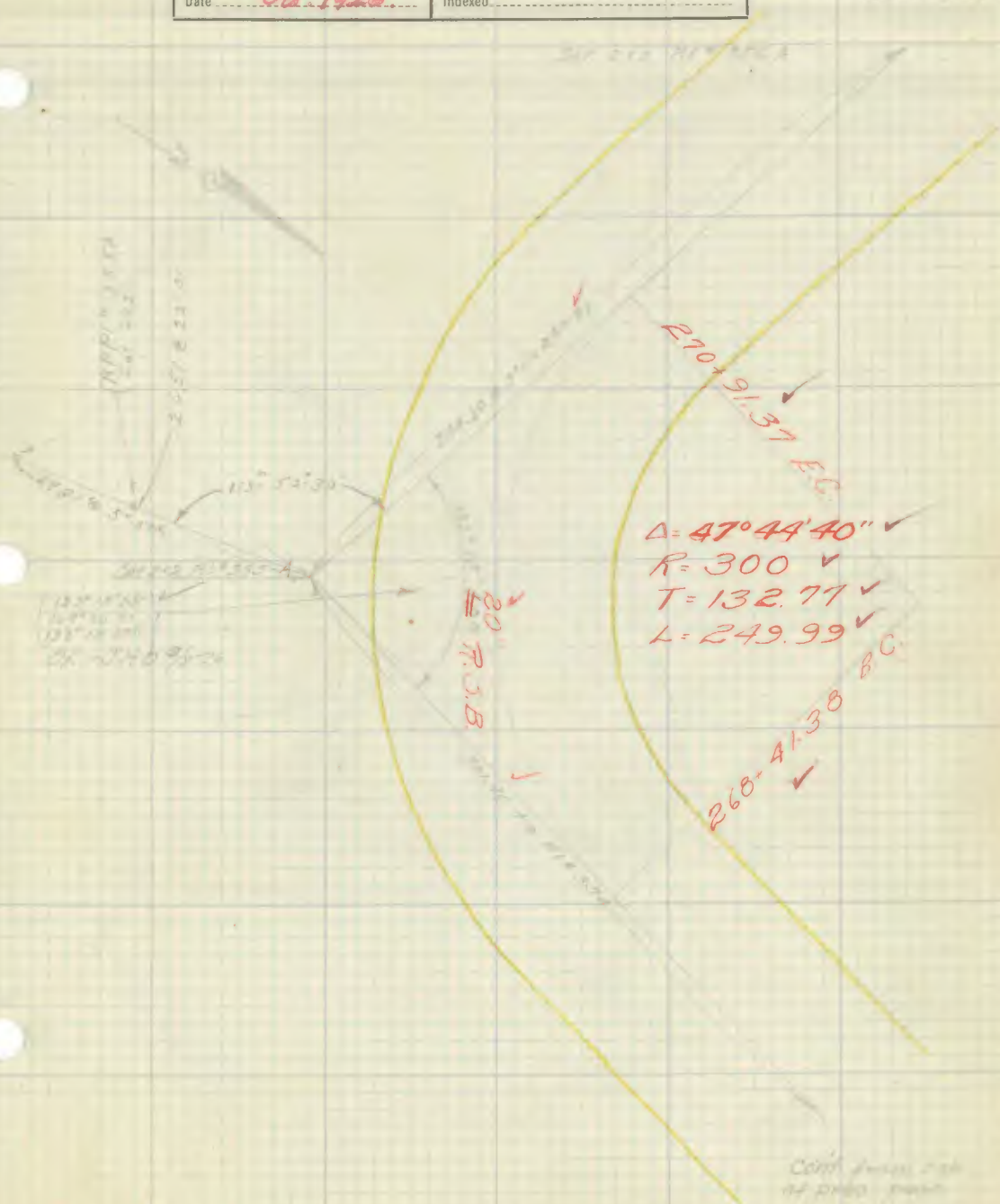

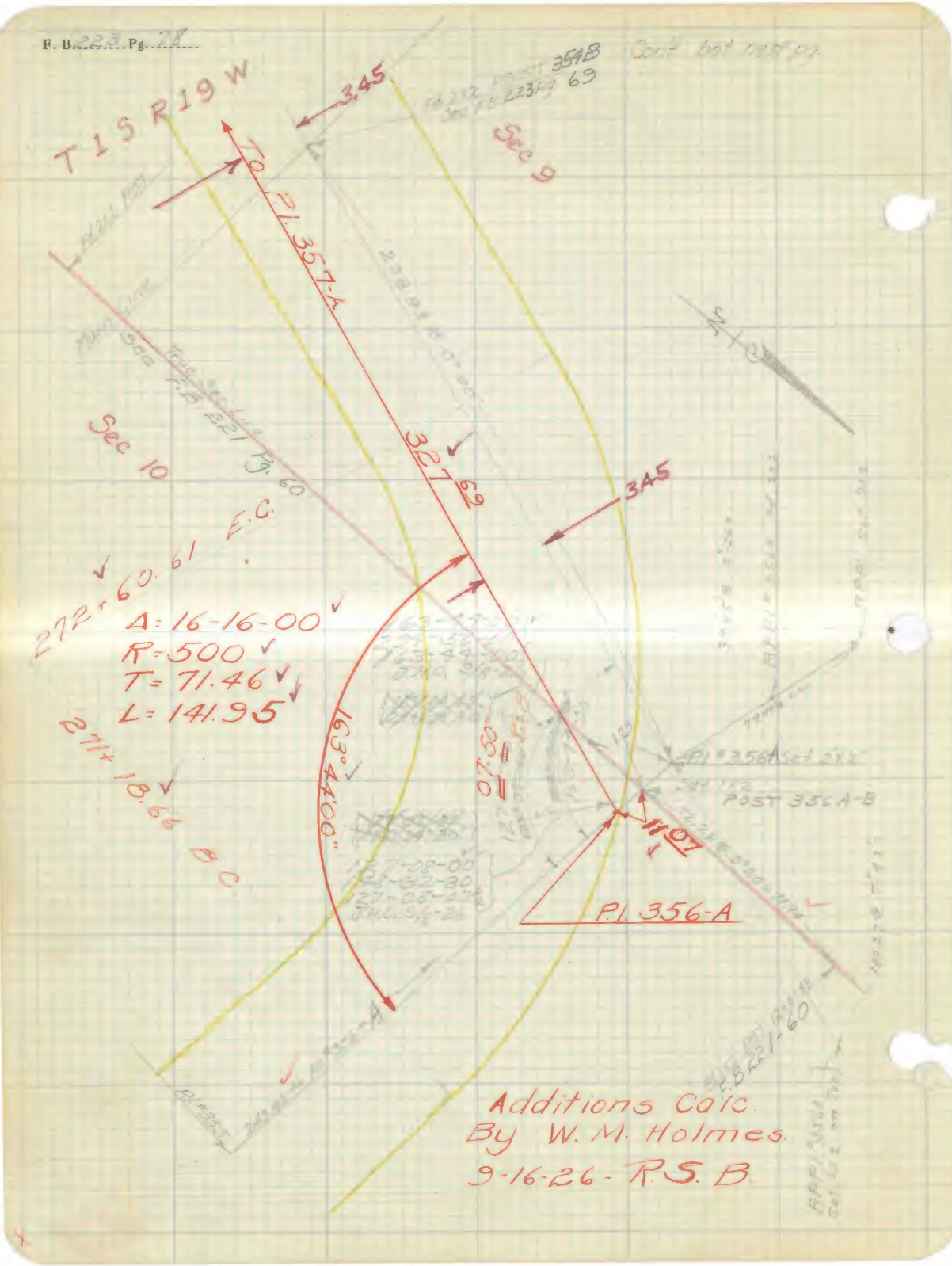
T 1 S R 19 W
3.45
To Pl. 357-A
Sec 9
Sec 10
327.62
3.45
272+60.61 E.C.
Δ: 16-16-00
R=500
T=71.46
L=141.95
271+18.66 B.C.
163°44'00"
07.50
11.07
Pl. 356-A
POST 356 A-B
Additions Calc.
By W. M. Holmes.
9-16-26 - R.S.B.

F. B. 223 Pg. 79

Platted by Drummond	W. O. No ..... D. S. O. No .....
Date Sept. 1926	Location .....
Map No.	Surveyed by .....
Platting C'k'd by	Date .....
Date	Indexed .....

Additions Calc.
By W. M. Holmes
9-16-26 - R.S.B.

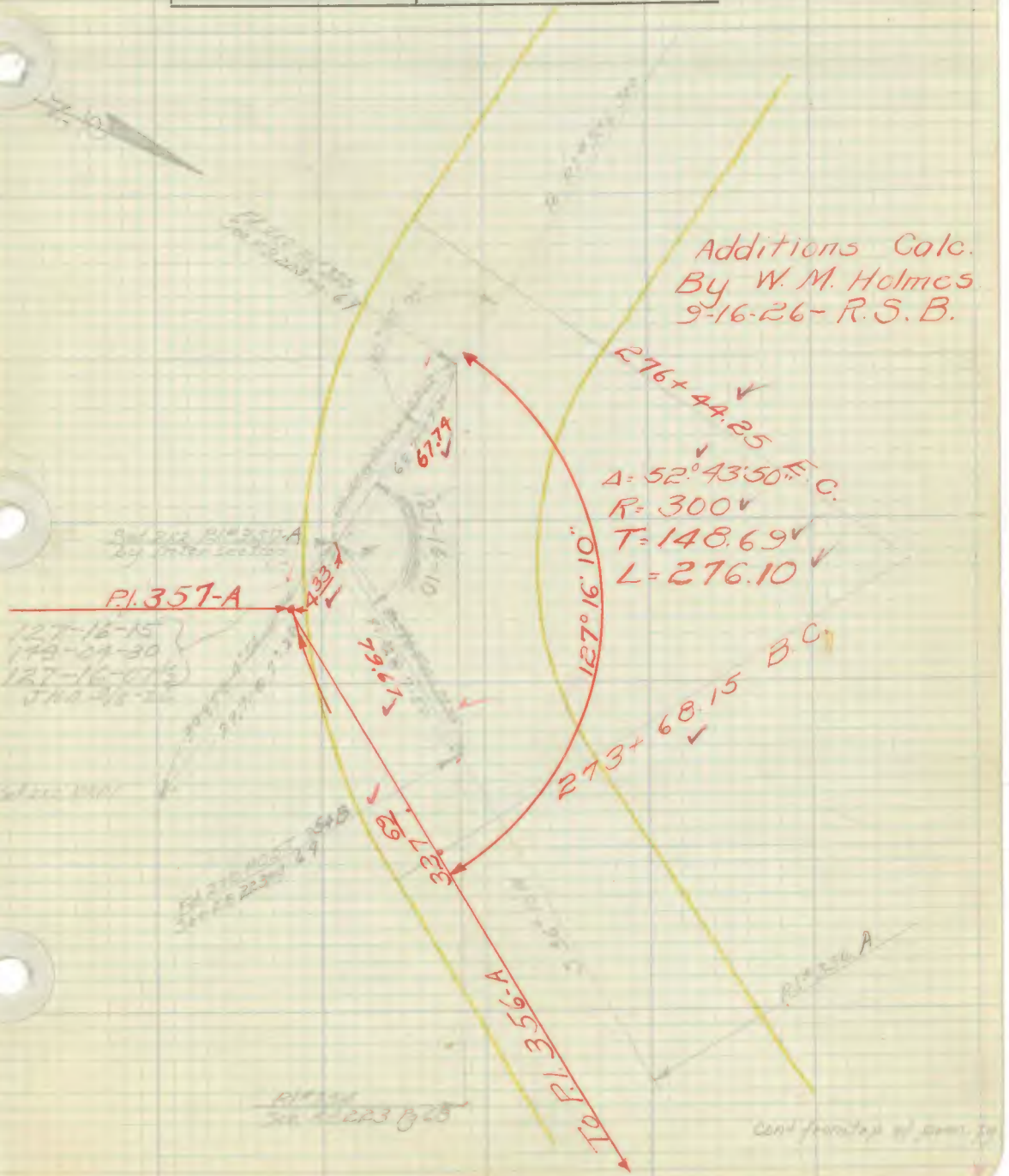

F. B. 222 Pg. 50

F. B. 223 Pg. 81

Platted by	W. O. No. D. S. O. No.
Date	Location
Map No.	Surveyed by
Platting C'k'd by	Date
Date	Indexed

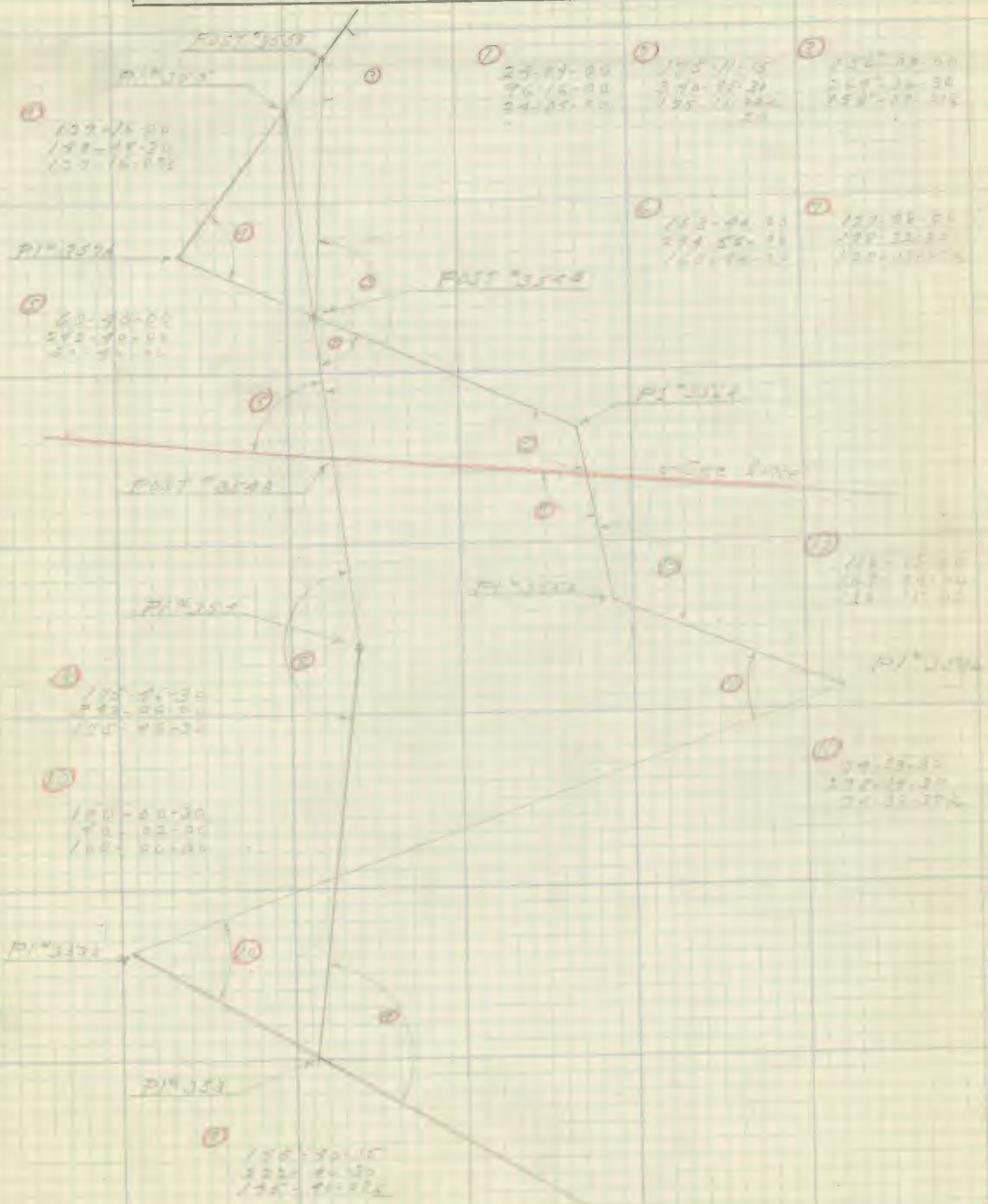

F. B. 223 Pg. 82

Date May 1928 Notes by [illegible] Chief Party McGillivray F. B. 223 Pg. 83

Platted by L. G. Cakins	W. O. No. 786 D. S. O. No.
Date Apr. 1928	Location Edward's Rd
Map No. 3121	Surveyed by McGillivray
Platting C'k'd by Drew	Date Mar 1928
Date Apr. 1928	Indexed

Survey of Edward's Rd. as per Tr # 38.

McGillivray Co
Helm Inst
Cunningham HC
Graves RC

Tape # [illegible] = 100.00' @ 84°F.

Survey of Edward's Road
For Index See Next Page (84)

Note: ANY ADDITIONS OR CHANGES ON THIS SHEET MUST BE MADE OR CIRCLED IN Red. WITH DATE AND NAME OF PERSON MAKING CHANGE.

RETURN TO
LOS ANGELES COUNTY SURVEYOR

Do not extend notes this side of this line

F.B. 223 PG. 84 McGillivray Center Chief Party Notes by [illegible] Date Mar. 1928

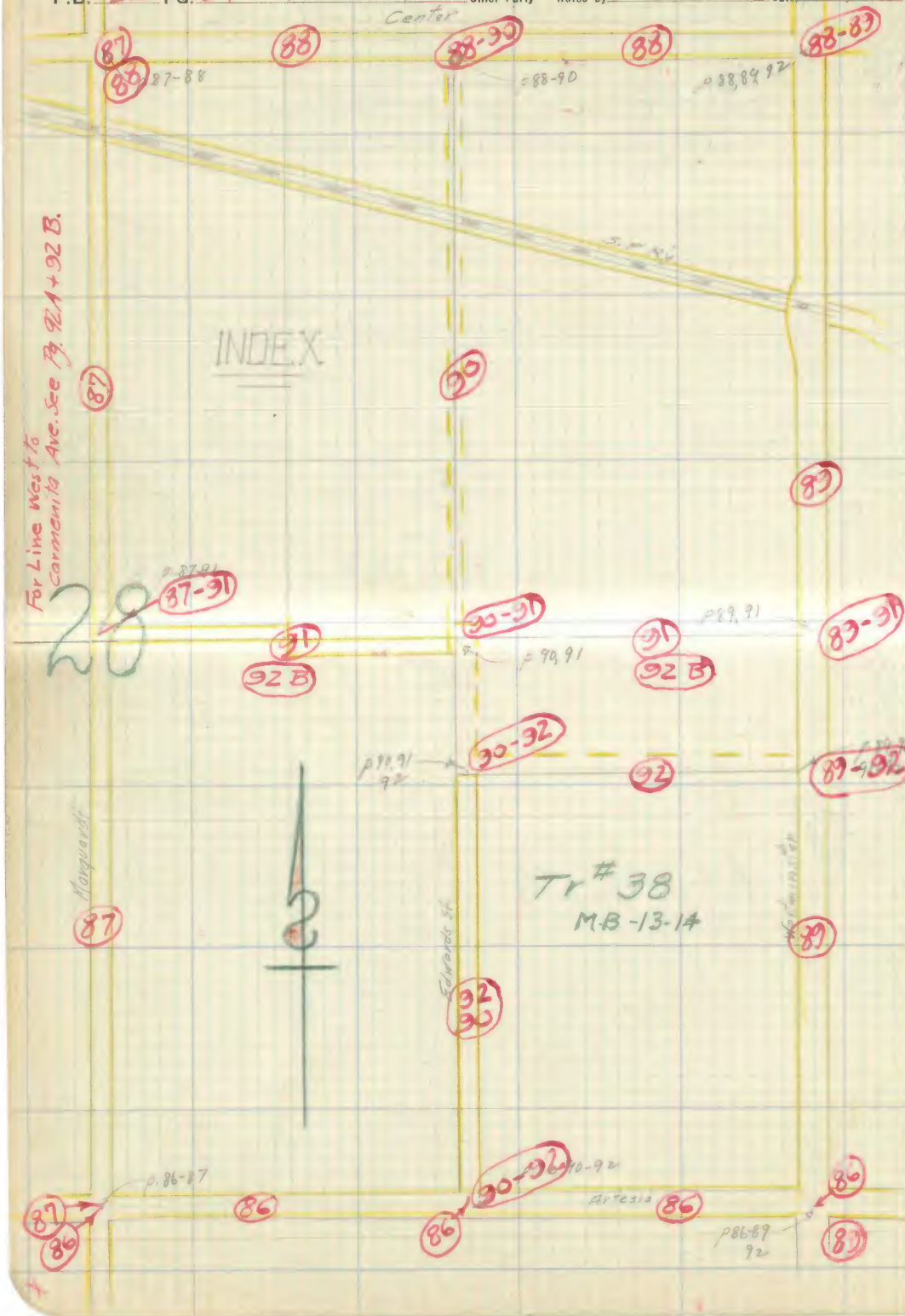

RETURN TO

LOS ANGELES COUNTY SURVEYOR

Do not extend notes this side of this line

Note: ANY ADDITIONS OR CHANGES ON THIS SHEET MUST BE MADE OR CIRCLED IN Red. WITH DATE AND NAME OF PERSON MAKING CHANGE.

Date Mar. 1928 Notes by MC Chief Party McGillivray F. B. 223 PG. 85

Platted by L. G. Collins	W. O. No. 786 D. S. O. No.
Date Apr. 1928	Location Edwards-Rd
Map No. B-121	Surveyed by McGillivray
Platting C'k'd by Drew	Date Mar. 1928
Date April '28	Indexed

Survey next p.

Notes: ANY ADDITIONS OR CHANGES ON THIS SHEET MUST BE MADE OR CIRCLED IN Red. WITH DATE AND NAME OF PERSON MAKING CHANGE.

Do not extend notes this side of this line

RETURN TO LOS ANGELES COUNTY SURVEYOR

F.B. 223 Pg. 86 McGillivray Chief Party Notes by [illegible] Date Mar. 1928

RETURN TO

LOS ANGELES COUNTY SURVEYOR

Do not extend notes this side of this line

Note: ANY ADDITIONS OR CHANGES ON THIS SHEET MUST BE MADE OR CIRCLED IN Red. WITH DATE AND NAME OF PERSON MAKING CHANGE.

Date Mar 1928 Notes by Mc Chief Party McGillivray F. B. 223 PG. 37

Platted by L. G. Calkins	W. O. No. 786 D. S. O. No. Ch° [illegible]
Date April '28	Location Edwards Rd
Map No. B-121	Surveyed by McGillivray
Platting C'k'd by Drew	Date Mar 1928
Date Dec 1928	Indexed

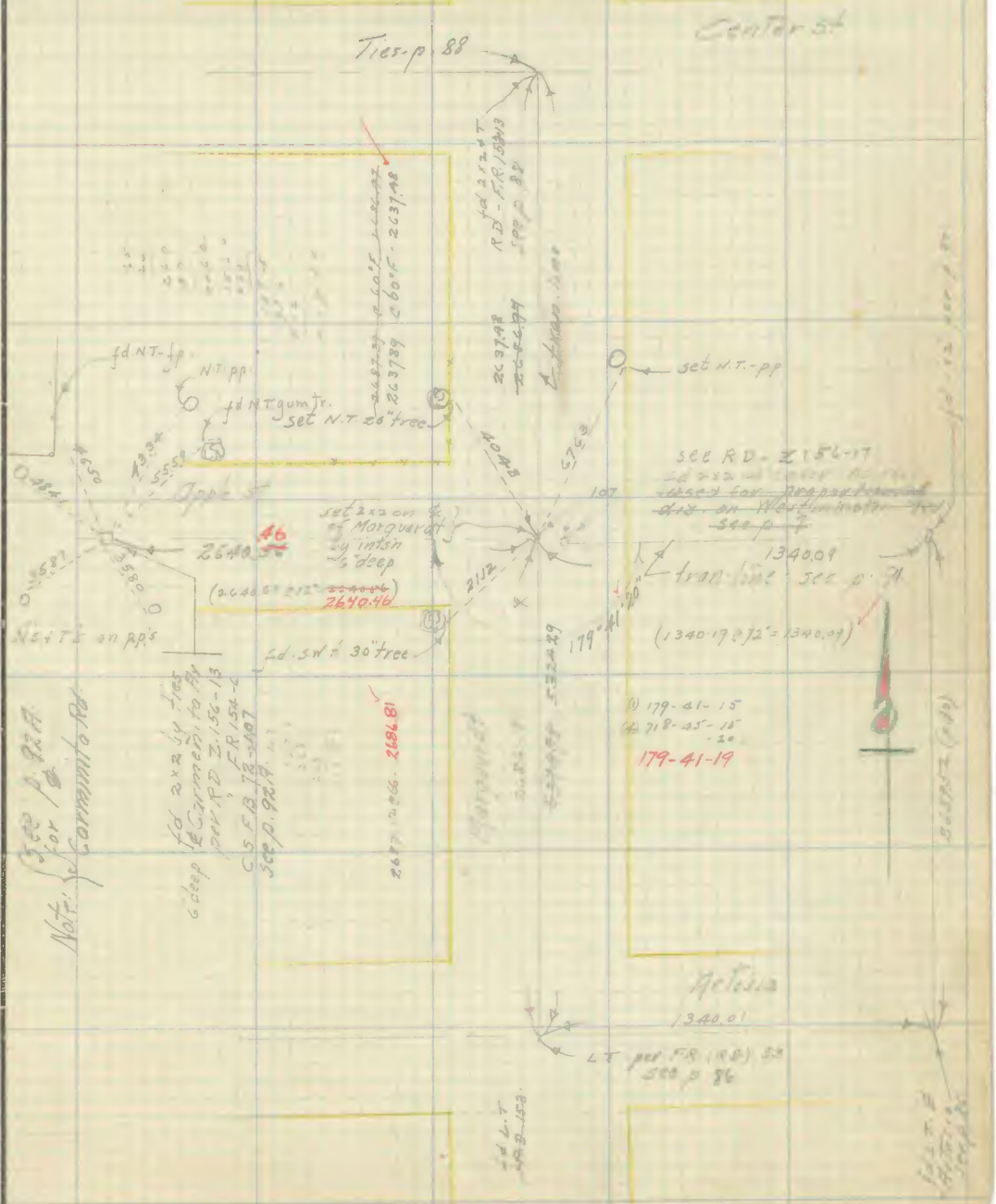

Note: ANY ADDITIONS OR CHANGES ON THIS SHEET MUST BE MADE OR CIRCLED IN Red. WITH DATE AND NAME OF PERSON MAKING CHANGE.

Do not extend notes this side of this line

RETURN TO

LOS ANGELES COUNTY SURVEYOR

F.B. 223 PG. 88 McGillivray Chief Party Notes by MC Date Mon 1928

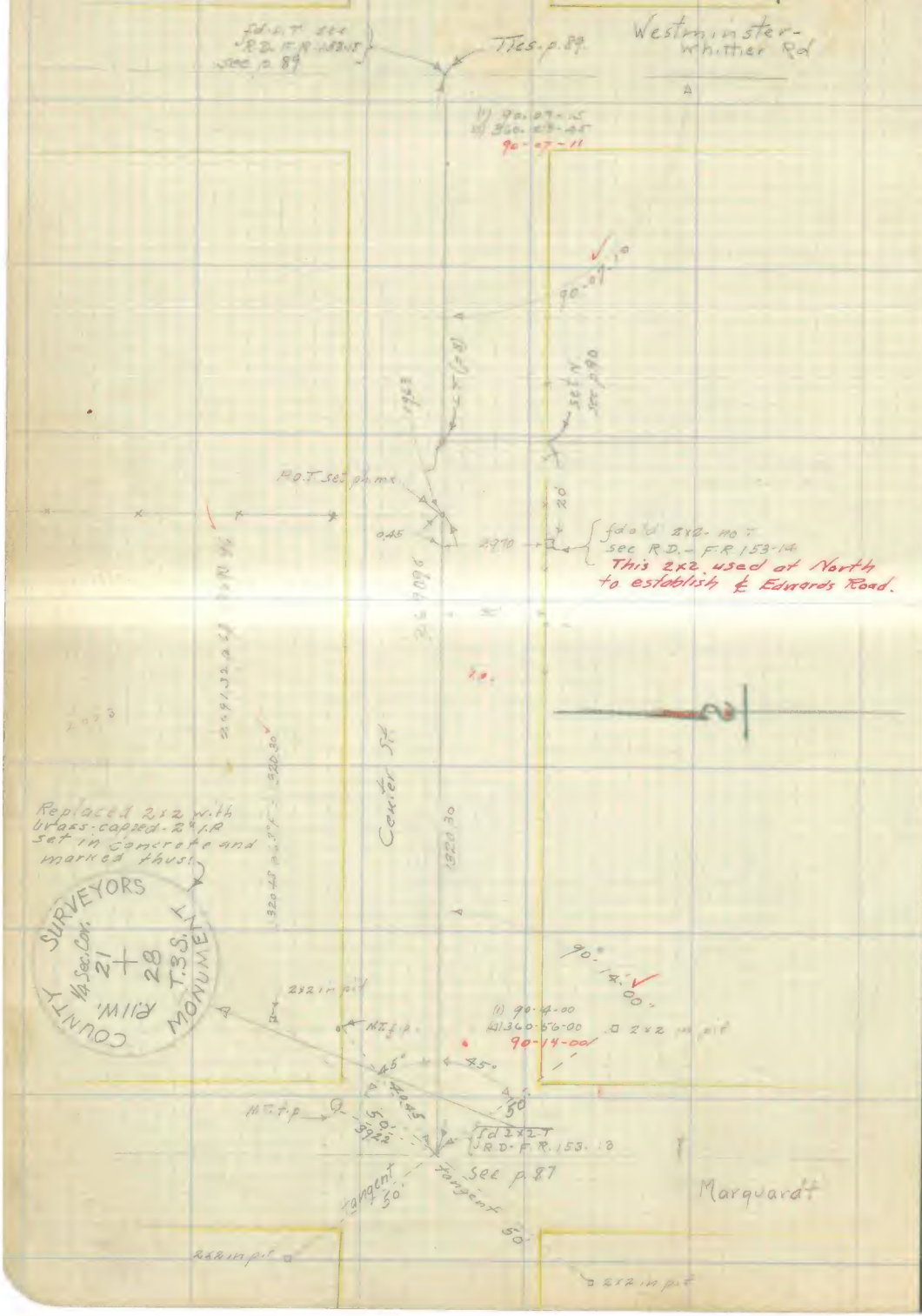

RETURN TO

LOS ANGELES COUNTY SURVEYOR

Do not extend notes this side of this line

Note: ANY ADDITIONS OR CHANGES ON THIS SHEET MUST BE MADE OR CIRCLED IN **Red.** WITH DATE AND NAME OF PERSON MAKING CHANGE.

Date Mar. 1928 Notes by [illegible] Chief Party McGillivray F. B. 223 Pg. 89

Platted by L. G. Calkins	W. O. No. 786 D. S. O. No.
Date April '28	Location Edwards Rd
Map No. B-121	Surveyed by McGillivray
Platting C'k'd by Drew	Date Mar. 1928
Date Apr. 1928	Indexed

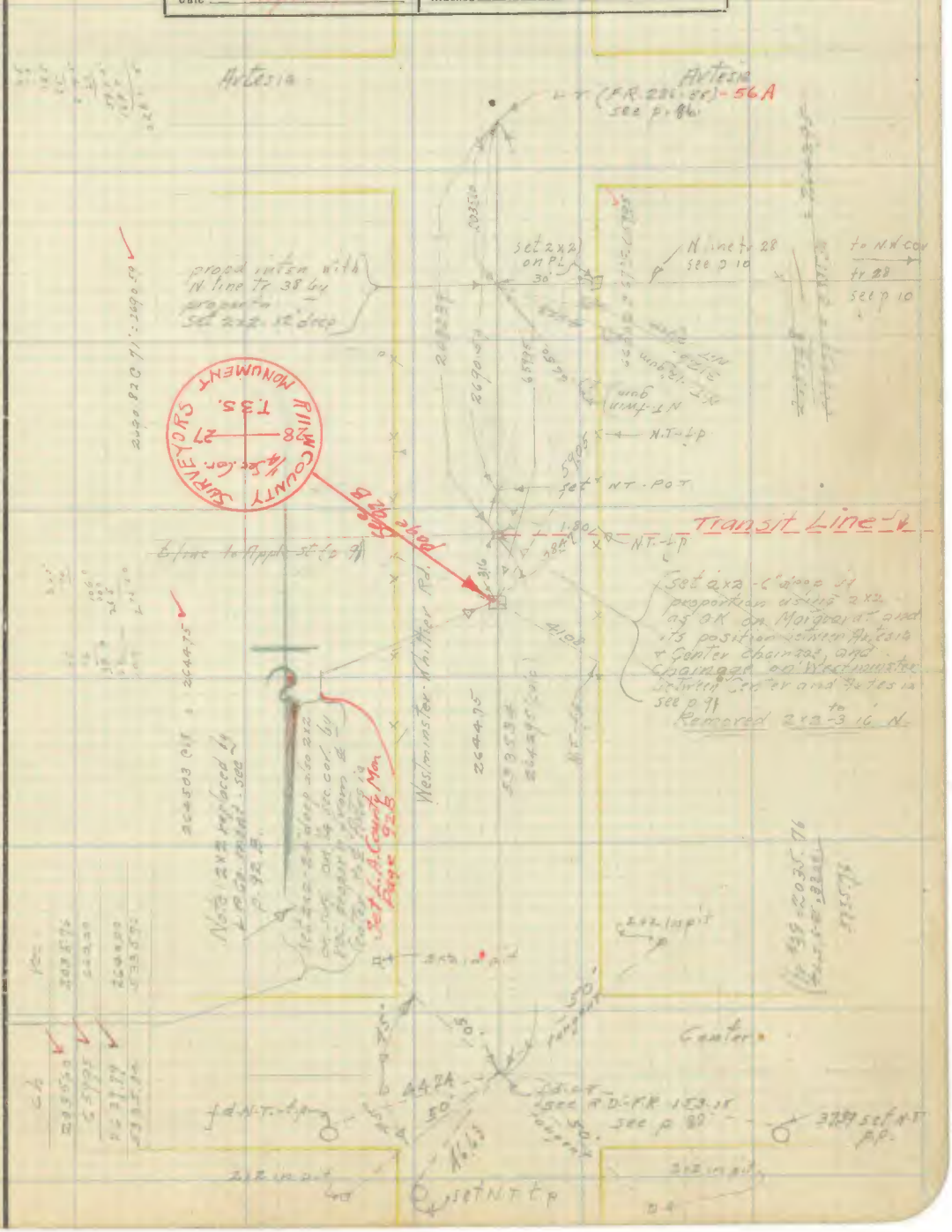

RETURN TO

LOS ANGELES COUNTY SURVEYOR

Note: ANY ADDITIONS OR CHANGES ON THIS SHEET MUST BE MADE OR CIRCLED IN Red. WITH DATE AND NAME OF PERSON MAKING CHANGE.

Do not extend notes this side of this line

F.B. 223 PG. 90 Chief Party Notes by Date

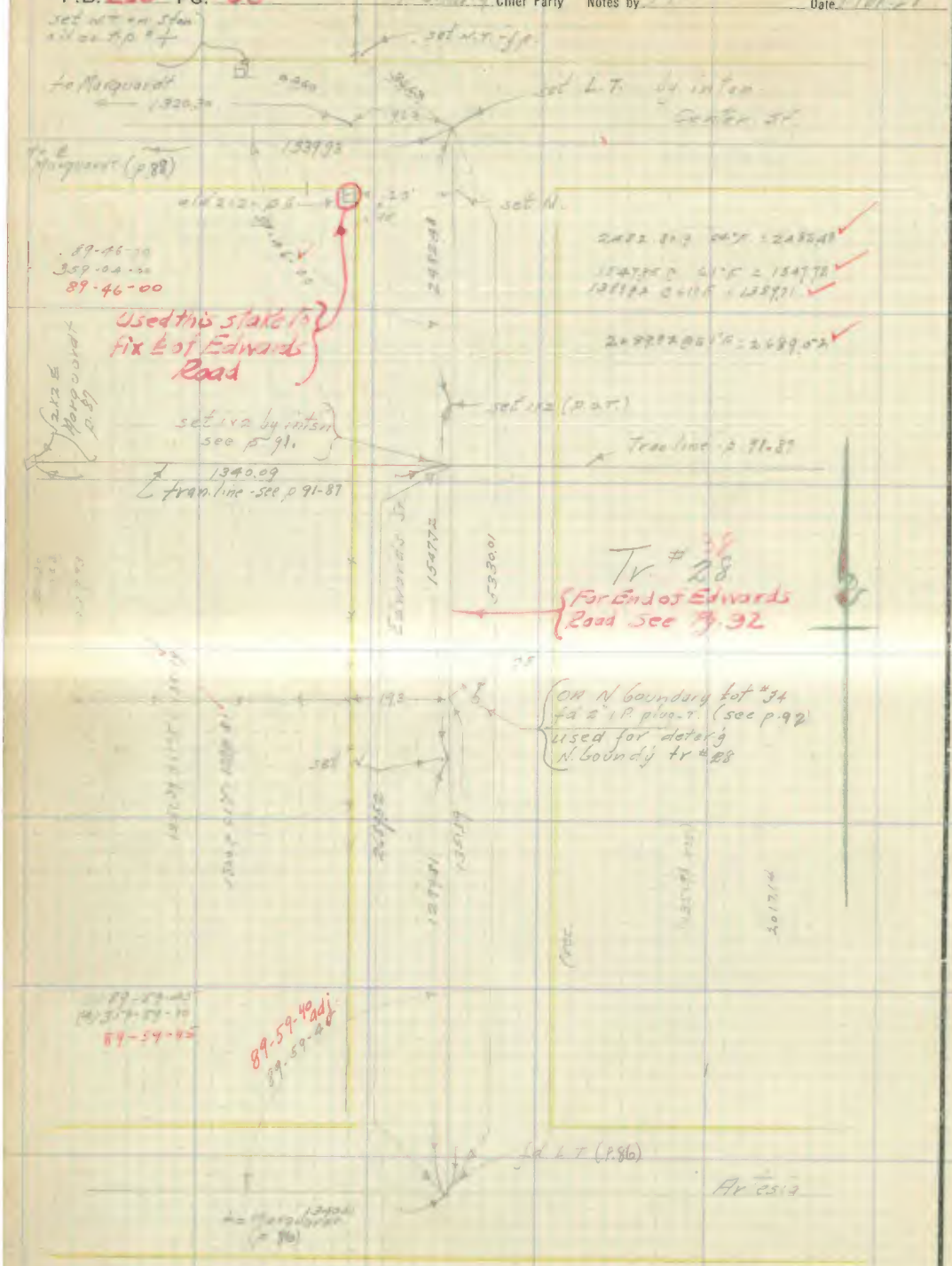

RETURN TO

LOS ANGELES COUNTY SURVEYOR

Do not extend notes this side of this line

Note: ANY ADDITIONS OR CHANGES ON THIS SHEET MUST BE MADE OR CIRCLED IN Red. WITH DATE AND NAME OF PERSON MAKING CHANGE.

Date Mar 1928 Notes by MC Chief Party McGillivray F. B. 223 PG. 31

Platted by L. G. Calkins	W. O. No. 786 D. S. O. No.
Date April '28	Location Edwards Rd
Map No. B-121	Surveyed by McGillivray
Platting C'k'd by [illegible]	Date Mar. '28
Date Apr. 1928	Indexed

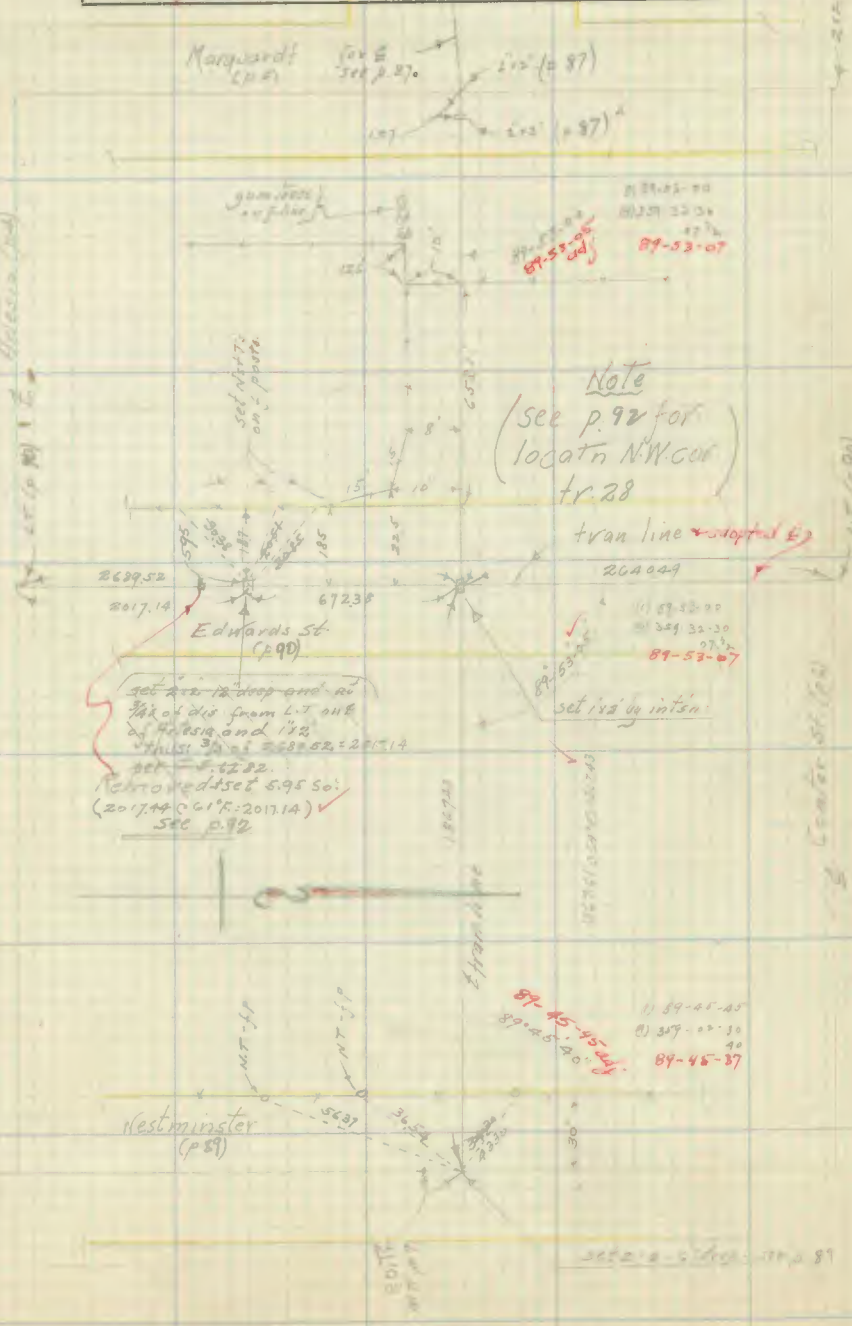

RETURN TO

LOS ANGELES COUNTY SURVEYOR

Note: ANY ADDITIONS OR CHANGES ON THIS SHEET MUST BE MADE OR CIRCLED IN Red. WITH DATE AND NAME OF PERSON MAKING CHANGE.

Do not extend notes this side of this line

F.B. 223 PG. 92 Chief Party Notes by Date

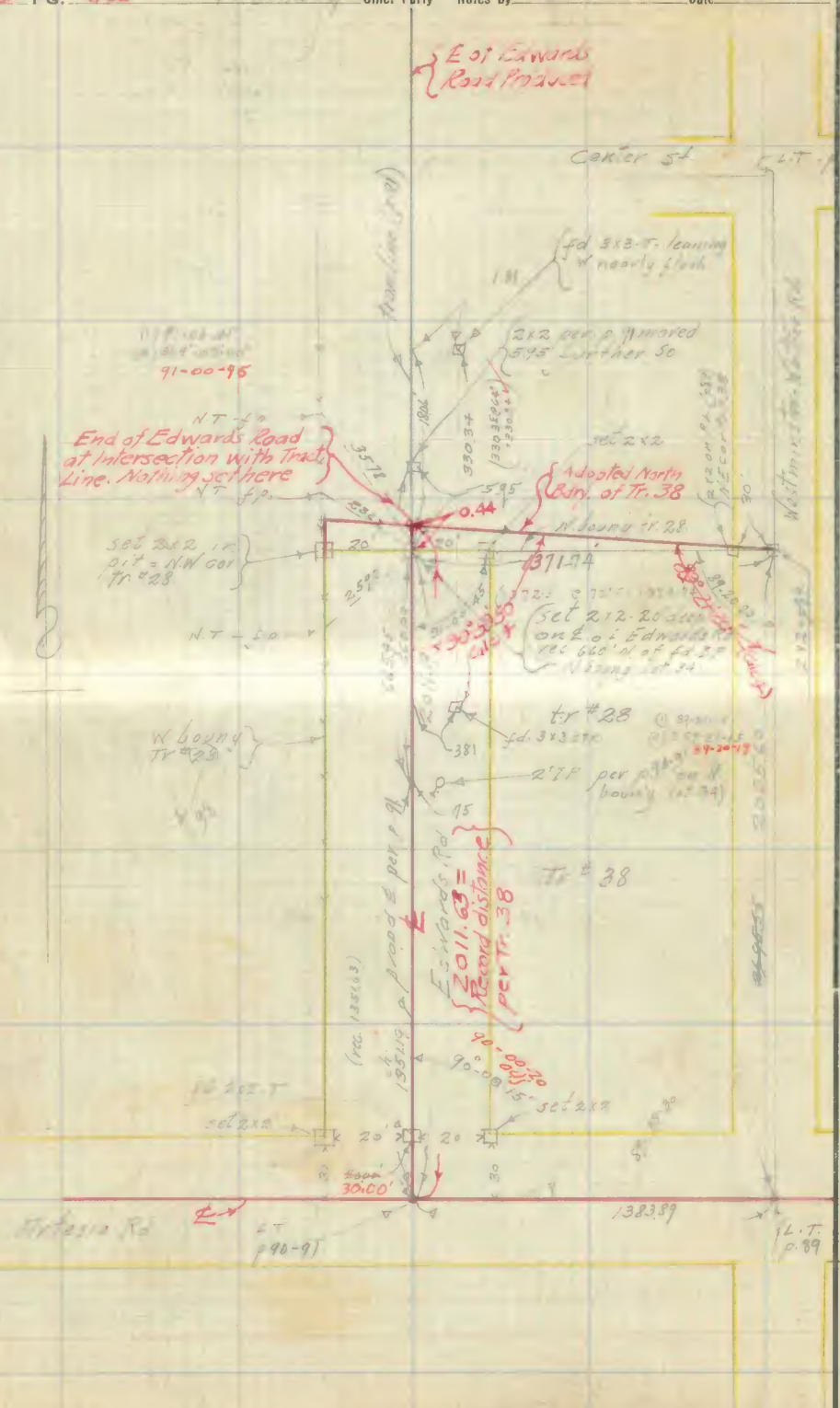

RETURN TO
LOS ANGELES COUNTY SURVEYOR
Do not extend notes this side of this line

Notes: ANY ADDITIONS OR CHANGES ON THIS SHEET MUST BE MADE OR CIRCLED IN Red. WITH DATE AND NAME OF PERSON MAKING CHANGE.

Date Apr. 1928 Notes by MC Chief Party McGillivray F. B. 223 PG. 92A

Platted by L. G. Calkins	W. O. No. 786 D. S. O. No. Ch 029
Date April 28	Location Edwards Rd
Map No. B-131	Surveyed by McGillivray
Platting C'k'd by Chow	Date Apr 1928
Date Apr. 1928	Indexed

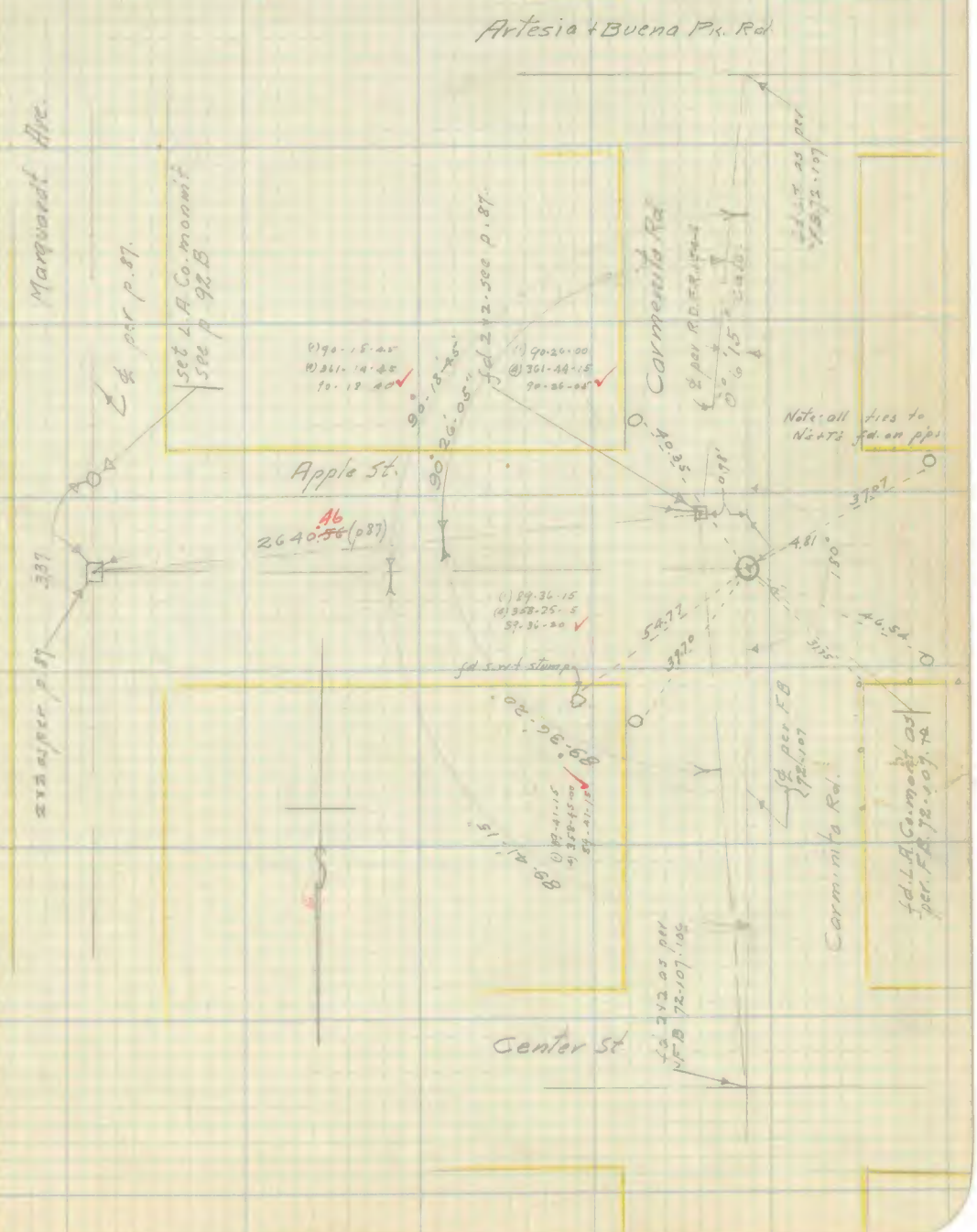

Note: ANY ADDITIONS OR CHANGES ON THIS SHEET MUST BE MADE OR CIRCLED IN Red. WITH DATE AND NAME OF PERSON MAKING CHANGE.

Do not extend notes this side of this line

RETURN TO LOS ANGELES COUNTY SURVEYOR

F.B. 223 PG. 92 B. McGillivray Chief Party Notes by MC Date Apr 1921

RETURN TO
LOS ANGELES COUNTY SURVEYOR
Do not extend notes this side of this line

Note: ANY ADDITIONS OR CHANGES ON THIS SHEET MUST BE MADE OR CIRCLED IN Red. WITH DATE AND NAME OF PERSON MAKING CHANGE.

Date Mar 1930 Notes by [illegible] Chief Party McGillivray F.B. 223 Pg 93

Platted by H. U. M. 1930	W. O. No. 504 D. S. O. No.
Date MAY 13. 1930	Location Mulholland Blvd
Map No. CS.8824-8.	Surveyed by [illegible]
Platting C'k'd by Drew	Date Mar. 1930
Date 5-19-30	Indexed A. C. Johnson

Revised Line
Mulholland Highway
Dsr. No. 7
from sta 117+9667 to
sta 120+38

Field References
CS 8824 - Sht. 8 of 11
FB 221 - 51, 52, 55
FB 223 - 43, 43.19, 45, 45, 29, 28

McGillivray [illegible]
Knight [illegible]
[illegible] [illegible]
[illegible] [illegible]
E. Beardsley [illegible]

Note: ANY ADDITIONS OR CHANGES ON THIS SHEET MUST BE MADE OR CIRCLED IN Red. WITH DATE AND NAME OF PERSON MAKING CHANGE.

Do not extend notes this side of this line

RETURN TO
LOS ANGELES COUNTY SURVEYOR

F. B. 223 Pg. 94 Chief Party Notes by Date

to bottom 2nd succeeding page

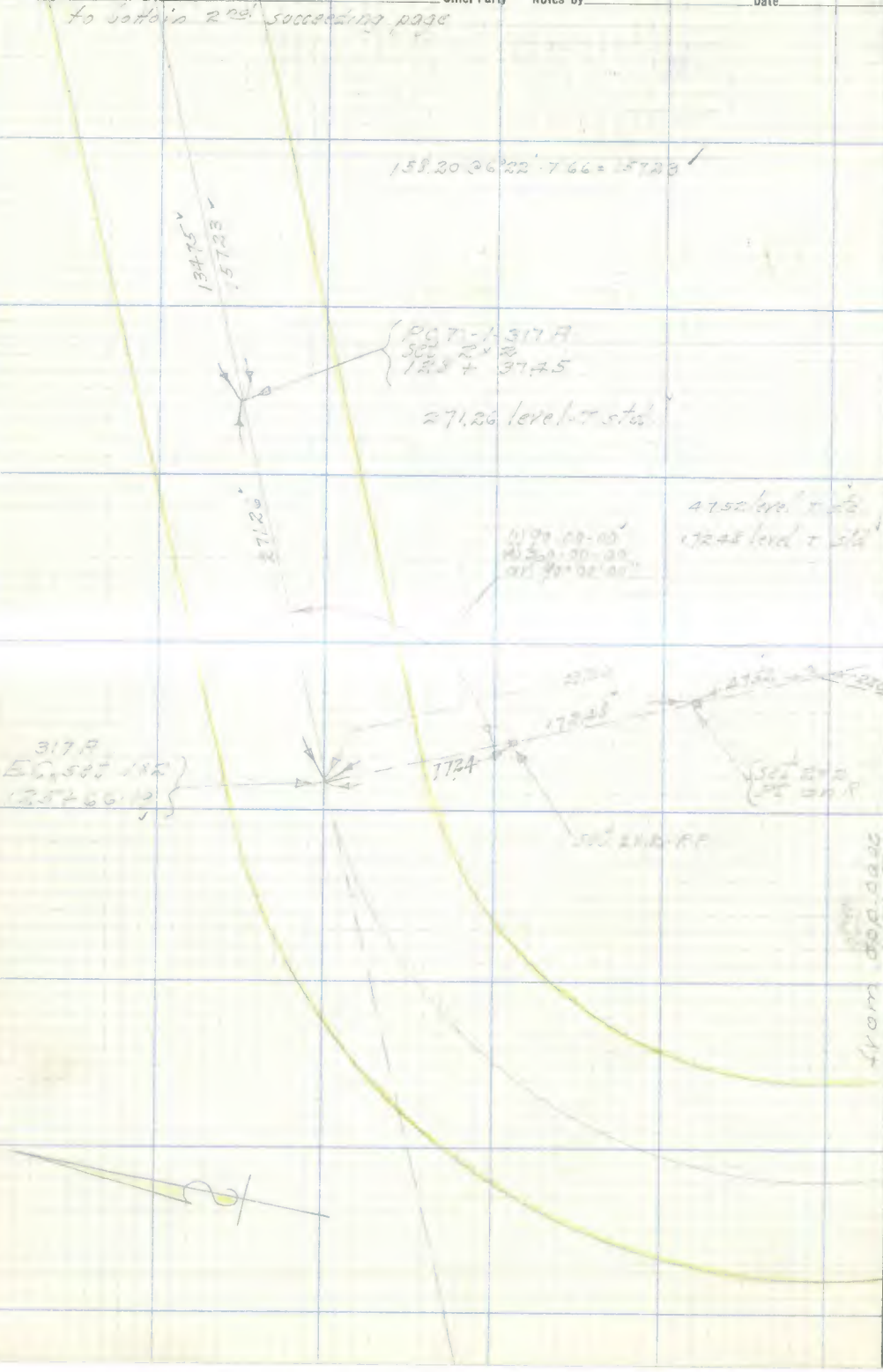

RETURN TO

LOS ANGELES COUNTY SURVEYOR

Do not extend notes this side of this line

Note: ANY ADDITIONS OR CHANGES ON THIS SHEET MUST BE MADE OR CIRCLED IN Red. WITH DATE AND NAME OF PERSON MAKING CHANGE.

3

Date Mar 1930 Notes by MCG Chief Party MCG F.B. 223 Pg. 95

Platted by H. U. M. H.	W. O. No. 604 D. S. O. No.
Date MAY 13 1930	Location Mulholland Blvd
Map No. CS.8824-8	Surveyed by [illegible]
Platting C'k'd by Drew	Date Mar 1930
Date 5-19-30	Indexed A. C. Johnson

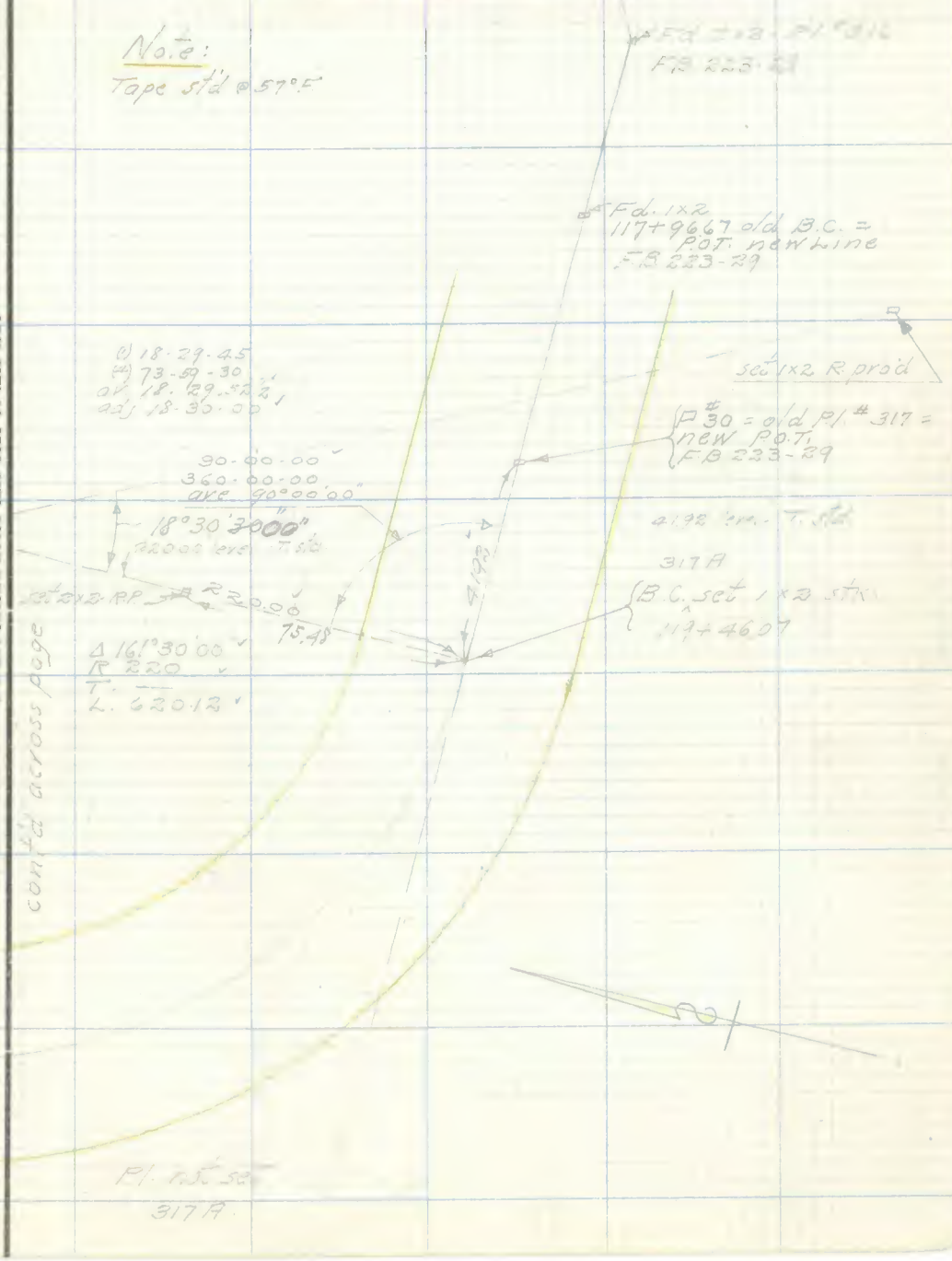

Note: ANY ADDITIONS OR CHANGES ON THIS SHEET MUST BE MADE OR CIRCLED IN Red. WITH DATE AND NAME OF PERSON MAKING CHANGE.

Do not extend notes this side of this line

RETURN TO
LOS ANGELES COUNTY SURVEYOR

F. B. 223 Pg. 96 Chief Party Notes by Date

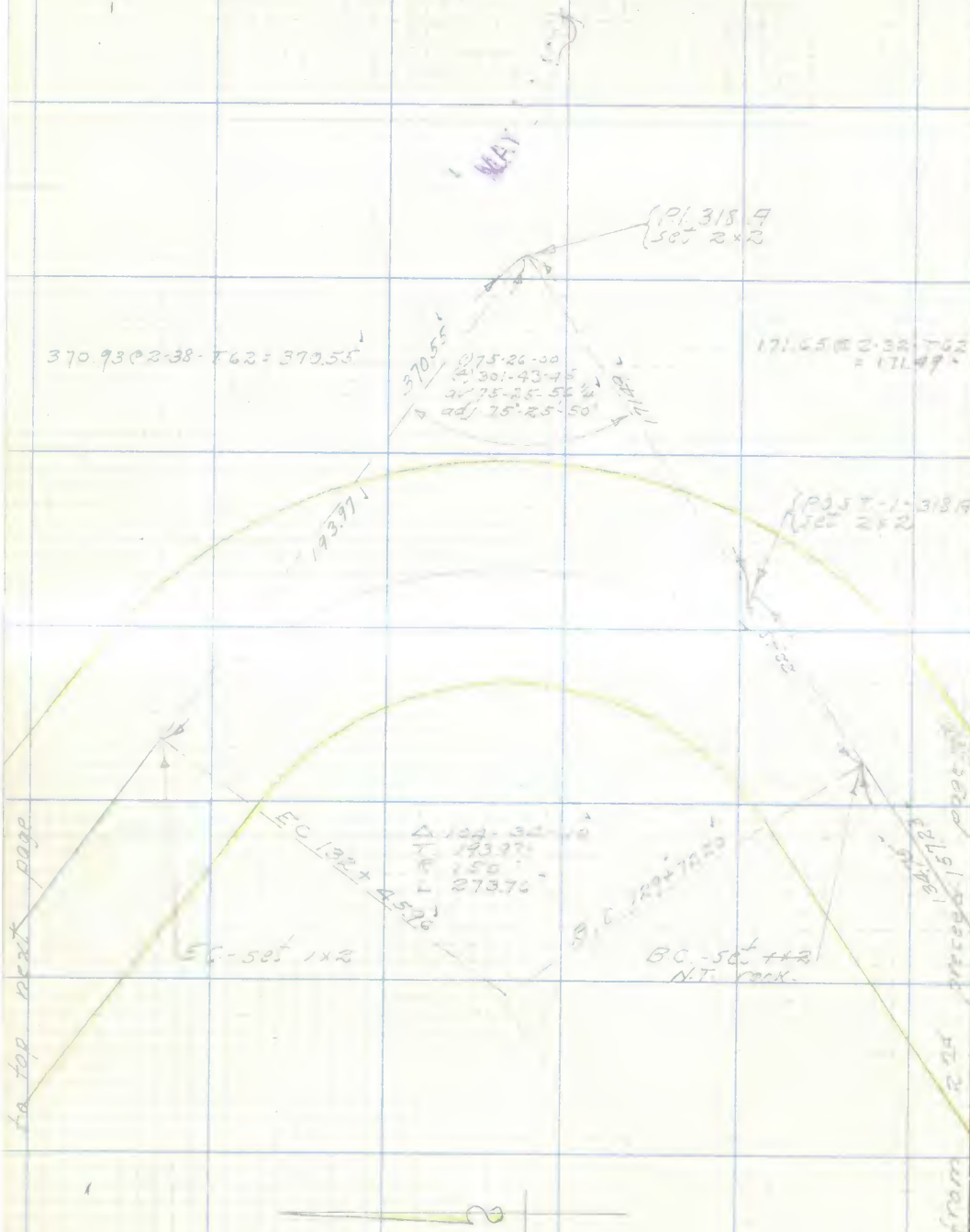

RETURN TO
LOS ANGELES COUNTY SURVEYOR

Do not extend notes this side of this line

Note: ANY ADDITIONS OR CHANGES ON THIS SHEET MUST BE MADE OR CIRCLED IN Red. WITH DATE AND NAME OF PERSON MAKING CHANGE.

Date Mar 1930 Notes by [illegible] Chief Party [illegible] F.B. 223 Pg 97

Platted by H. U. M. H.	W. O. No. 604 D. S. O. No.
Date MAY 13 1930	Location Mulholland Blvd
Map No. CS. 8824-8	Surveyed by [illegible]
Platting C'k'd by Drew	Date Mar 1930
Date 5-19-30	Indexed A. C. Johnson

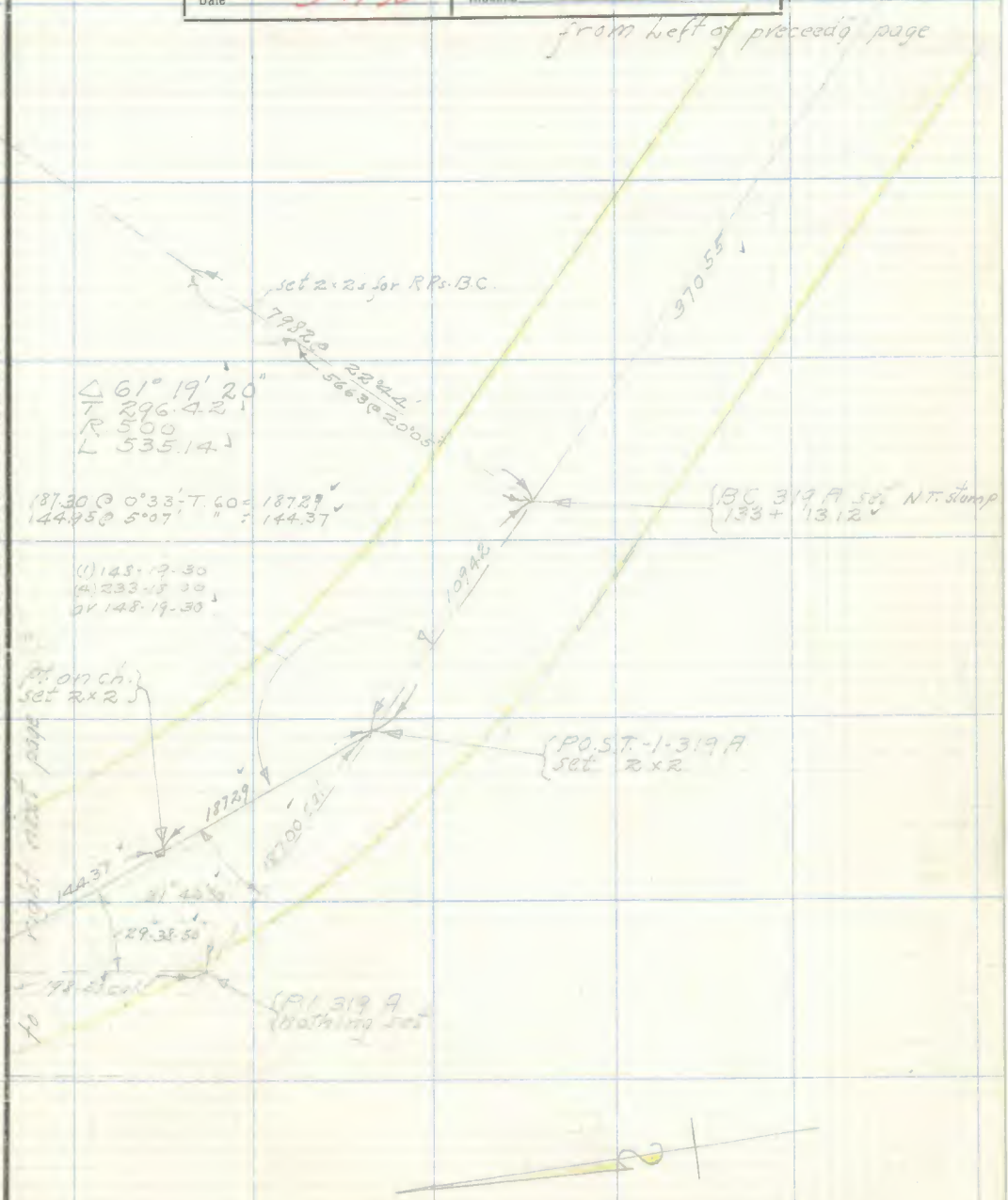

Note: ANY ADDITIONS OR CHANGES ON THIS SHEET MUST BE MADE OR CIRCLED IN Red. WITH DATE AND NAME OF PERSON MAKING CHANGE.

Do not extend notes this side of this line

RETURN TO
LOS ANGELES COUNTY SURVEYOR

F.B. 223 Pg. 98 Chief Party Notes by Date

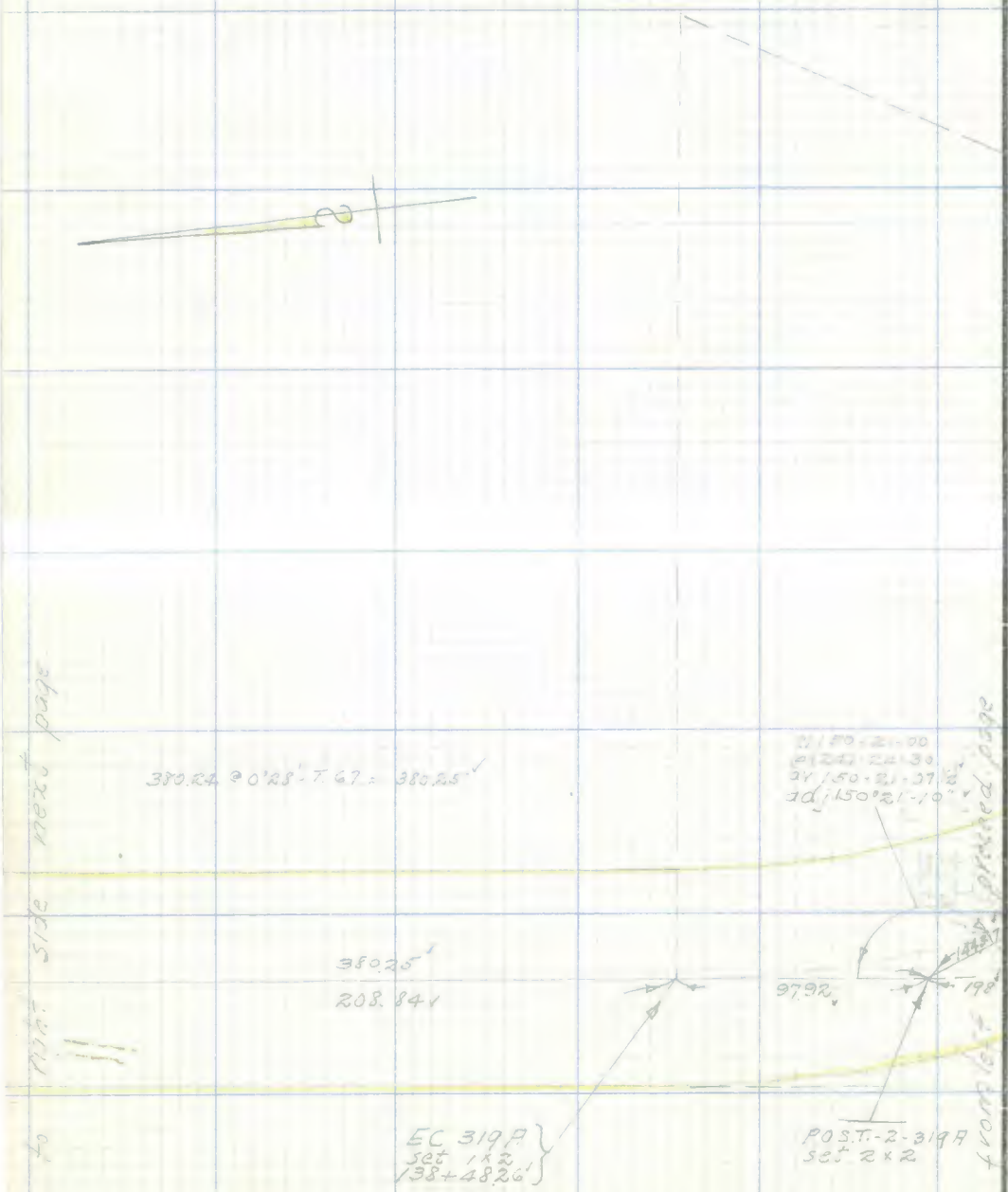

RETURN TO
LOS ANGELES COUNTY SURVEYOR

Do not extend notes this side of this line

Note: ANY ADDITIONS OR CHANGES ON THIS SHEET MUST BE MADE OR CIRCLED IN Red. WITH DATE AND NAME OF PERSON MAKING CHANGE.

7

Date Mar 1930 Notes by [illegible] Chief Party [illegible] F.B. 223 Pg 99

Plotted by H.U.M.H.	W. O. No. 304 D. S. O. No.
Date MAY 13 1930	Location Mulholland Blvd
Map No. C9.8824.8	Surveyed by [illegible]
Plotting C'k'd by Drew	Date Mar 1930
Date 5-19-30	Indexed [illegible] Johnson

Note: ANY ADDITIONS OR CHANGES ON THIS SHEET MUST BE MADE OR CIRCLED IN Red. WITH DATE AND NAME OF PERSON MAKING CHANGE.

Do not extend notes this side of this line

RETURN TO
LOS ANGELES COUNTY SURVEYOR

F.B. 223 Pg. 100 Chief Party Notes by MCS Date Nov 1930

RETURN TO

LOS ANGELES COUNTY SURVEYOR

Do not extend notes this side of this line

Note: ANY ADDITIONS OR CHANGES ON THIS SHEET MUST BE MADE OR CIRCLED IN Red. WITH DATE AND NAME OF PERSON MAKING CHANGE.

Date Mar 1930 Notes by [illegible] Chief Party [illegible] F.B. 223 Pg. 101

Platted by H. U. M. H.	W. O. No. [illegible] D. S. O. No.
Date MAY 13 1930	Location [illegible]
Map No. CS-8824-8	Surveyed by [illegible]
Platting C'k'd by Drew	Date Mar 1930
Date 5-19-30	Indexed A. C. Johnson

from left of previous page.

to top next page

Note: ANY ADDITIONS OR CHANGES ON THIS SHEET MUST BE MADE OR CIRCLED IN Red. WITH DATE AND NAME OF PERSON MAKING CHANGE.

Do not extend notes this side of this line

RETURN TO
LOS ANGELES COUNTY SURVEYOR

F.B. 223 Pg. 102 Chief Party Notes by Date Mar 1930

RETURN TO
LOS ANGELES COUNTY SURVEYOR

Do not extend notes this side of this line

Note: ANY ADDITIONS OR CHANGES ON THIS SHEET MUST BE MADE OR CIRCLED IN Red. WITH DATE AND NAME OF PERSON MAKING CHANGE.

Date Mar 1930 Notes by MCG Chief Party MCG F.B. 223 PG 103

Platted by H.U.M.H.	W. O. No. 604 D. S. O. No.
Date MAY 13 1930	Location Mulholland Blvd
Map No. CS.8824-8	Surveyed by MCG Nevins
Platting C'k'd by 5-19-30	Date Mar 1930
Date Drew	Indexed A. C. Johnson

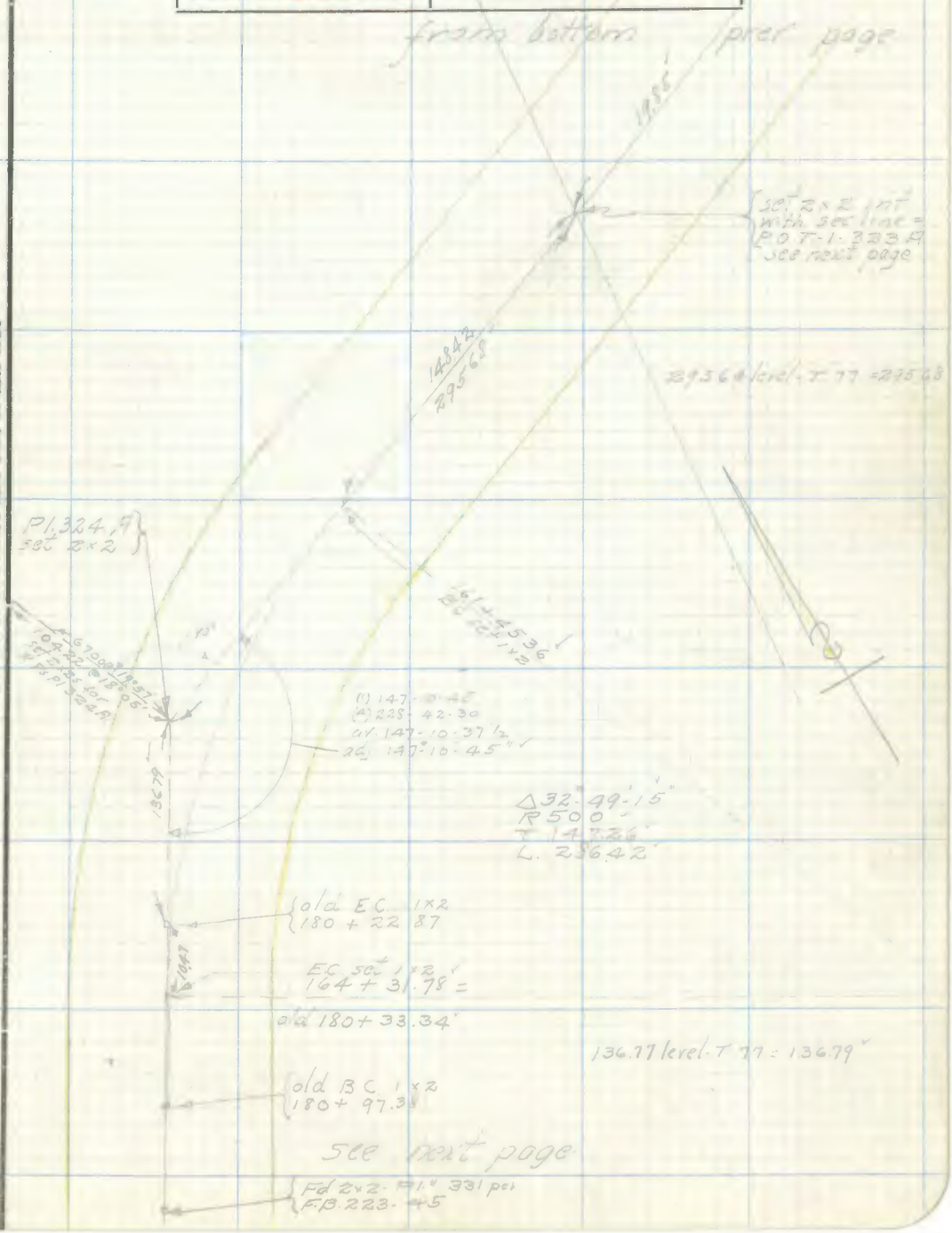

Note: ANY ADDITIONS OR CHANGES ON THIS SHEET MUST BE MADE OR CIRCLED IN Red. WITH DATE AND NAME OF PERSON MAKING CHANGE.

Do not extend notes this side of this line

RETURN TO LOS ANGELES COUNTY SURVEYOR

F.B. 223 Pg. 104 Chief Party Notes by Date

RETURN TO
LOS ANGELES COUNTY SURVEYOR

Do not extend notes this side of this line

Note: ANY ADDITIONS OR CHANGES ON THIS SHEET MUST BE MADE OR CIRCLED IN Red. WITH DATE AND NAME OF PERSON MAKING CHANGE.

Date _____ Notes by _____ Chief Party _____ F.B. 223 PG. 105

Platted by _____	W. O. No. 609 D. S. O. No. _____
Date _____	Location Mulholland Dr
Map No. _____	Surveyed by Howard
Platting C'k'd by _____	Date March 1931
Date _____	Indexed A. C. Johnson 4-12-31

SURVEY OF

MULHOLLAND DRIVE

RE-ALIGNMENT

DIV. 7

SEC 7; T1S; R18W

AND

SEC 11 & 12; T1S; R19W

300 Ft. tape No 13
Std. at 84°

Note: ANY ADDITIONS OR CHANGES ON THIS SHEET MUST BE MADE OR CIRCLED IN Red. WITH DATE AND NAME OF PERSON MAKING CHANGE.

Do not extend notes this side of this line

RETURN TO
LOS ANGELES COUNTY SURVEYOR

F.B. _____ PG. _____ _____ Chief Party Notes by _____ Date _____

RETURN TO

LOS ANGELES COUNTY SURVEYOR

Do not extend notes this side of this line

Note: ANY ADDITIONS OR CHANGES ON THIS SHEET MUST BE MADE OR CIRCLED IN Red. WITH DATE AND NAME OF PERSON MAKING CHANGE.

Date _____ Notes by _____ Chief Party _____ F.B. 223 PG 107

Platted by Morin	W. O. No. 6[illegible] D. S. O. No.
Date Apr-May-1931	Location Mulholland Dr.
Map No. 8824-15	Surveyed by Edwards
Platting C'k'd by L. U. M. H.	Date May 1931
Date MAY 5 - 1931	Indexed A. C. Johnson

DIV. 7

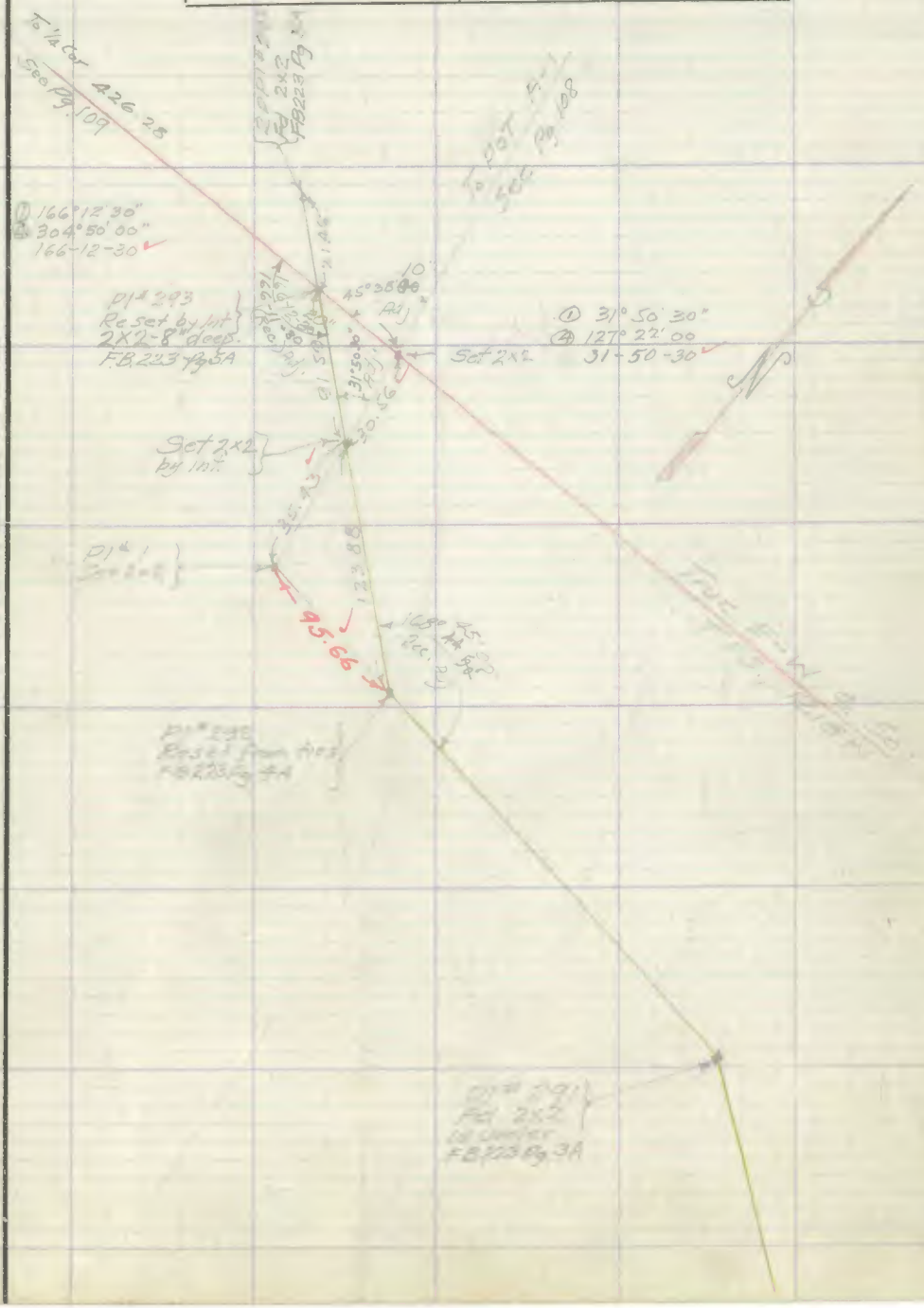

Note: ANY ADDITIONS OR CHANGES ON THIS SHEET MUST BE MADE OR CIRCLED IN Red. WITH DATE AND NAME OF PERSON MAKING CHANGE.

Do not extend notes this side of this line

RETURN TO
LOS ANGELES COUNTY SURVEYOR

F.B. 223 PG. 108 Chief Party Notes by Date

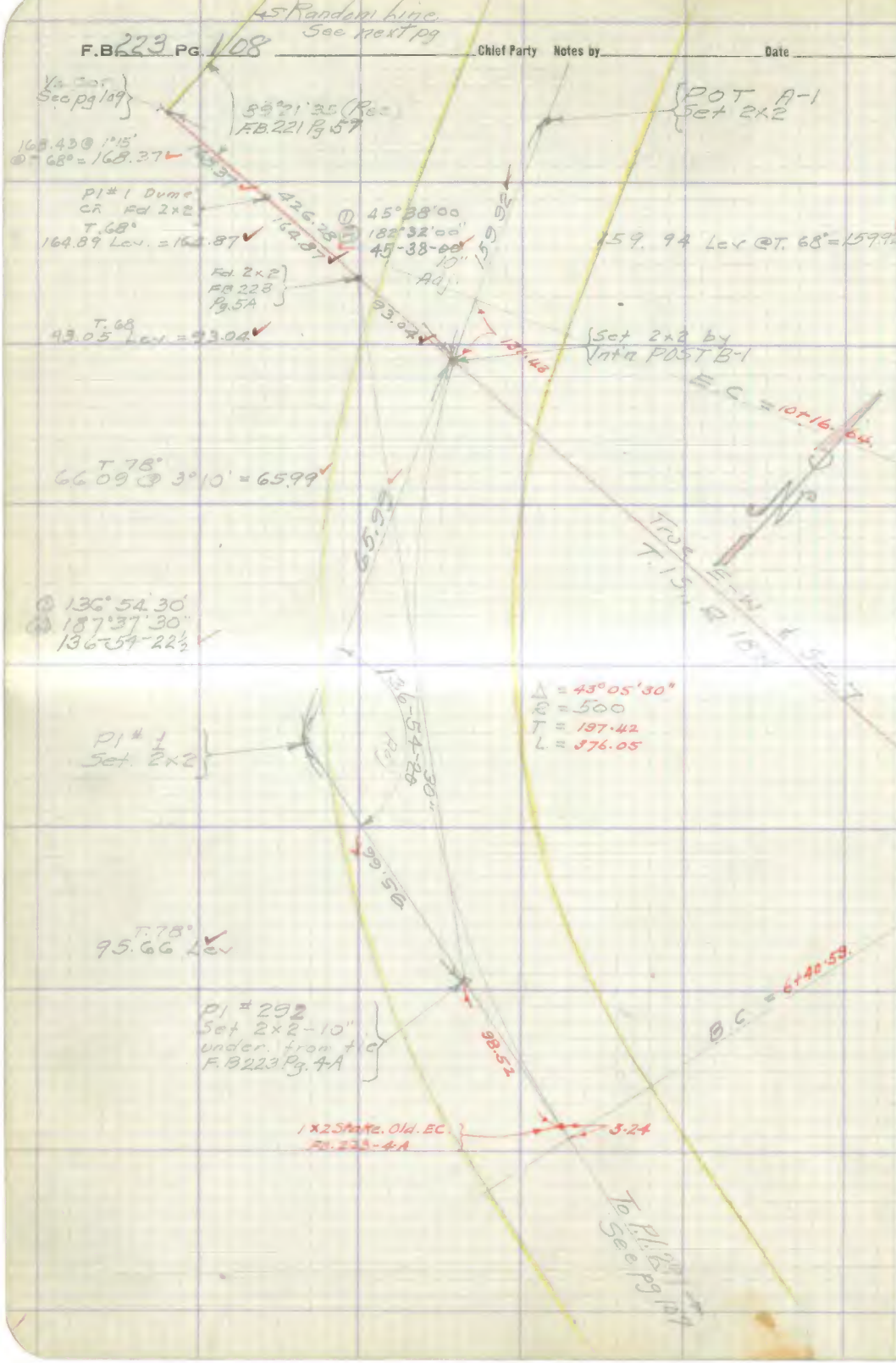

W.S. 93, B-4

RETURN TO
LOS ANGELES COUNTY SURVEYOR

Do not extend notes this side of this line

Note: ANY ADDITIONS OR CHANGES ON THIS SHEET MUST BE MADE OR CIRCLED IN Red. WITH DATE AND NAME OF PERSON MAKING CHANGE.

Date _____ Notes by F.C.N. Chief Party _____ F.B. 223 Pg. 109

Platted by Morin	W. O. No. 604 D. S. O. No.
Date May 1931	Location Mulholland Drive
Map No. CS. 882-1-12	Surveyed by F.C. Howard
Platting C'k'd by H.U.M.H.	Date Mar. 27-1931
Date MAY 5 - 1931	Indexed A. C. Johnson

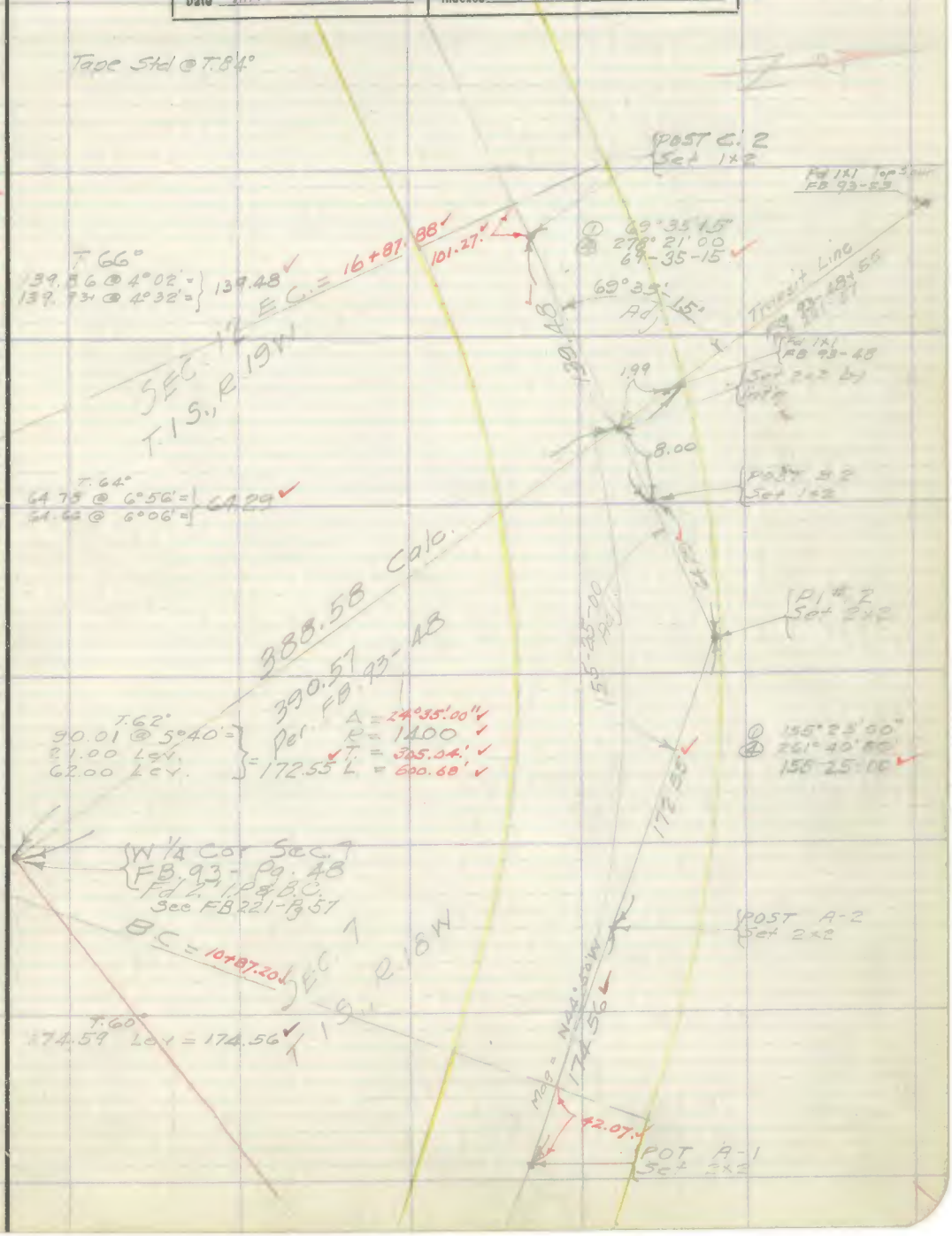

Note: ANY ADDITIONS OR CHANGES ON THIS SHEET MUST BE MADE OR CIRCLED IN Red, WITH DATE AND NAME OF PERSON MAKING CHANGE.

W.S. 93, B-4

Do not extend notes this side of this line

RETURN TO
LOS ANGELES COUNTY SURVEYOR

F.B. 223 PG. 11D _____ Chief Party Notes by _____ Date _____

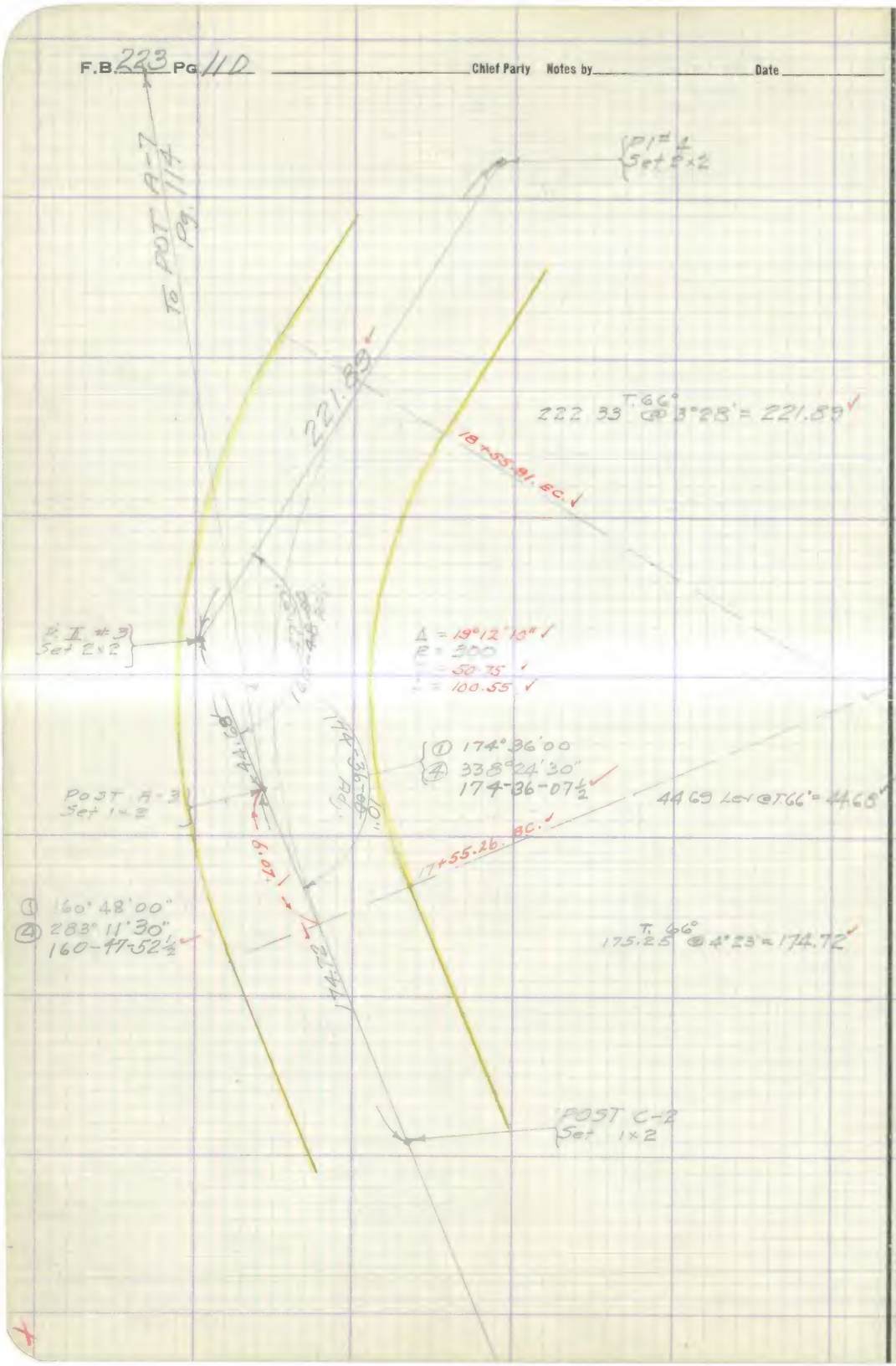

RETURN TO
LOS ANGELES COUNTY SURVEYOR
Do not extend notes this side of this line
NOTES MAY BE ADDED OR CHANGED ON THIS SHEET MUST BE MADE OR CIRCLED IN Red. WITH DATE AND NAME OF PERSON MAKING CHANGE.

Date_____ Notes by_____ Chief Party_____ F.B 223 PG. 111

Platted by Morin	W. O. No. 604 D. S. O. No
Date May-1931	Location Mulholland Drive
Map No. C.S. 8824-17	Surveyed by F.C. Howard
Platting C'k'd by H.U.M.H.	Date Mar. 1931
Date MAY 5 - 1931	Indexed A. C. Johnson

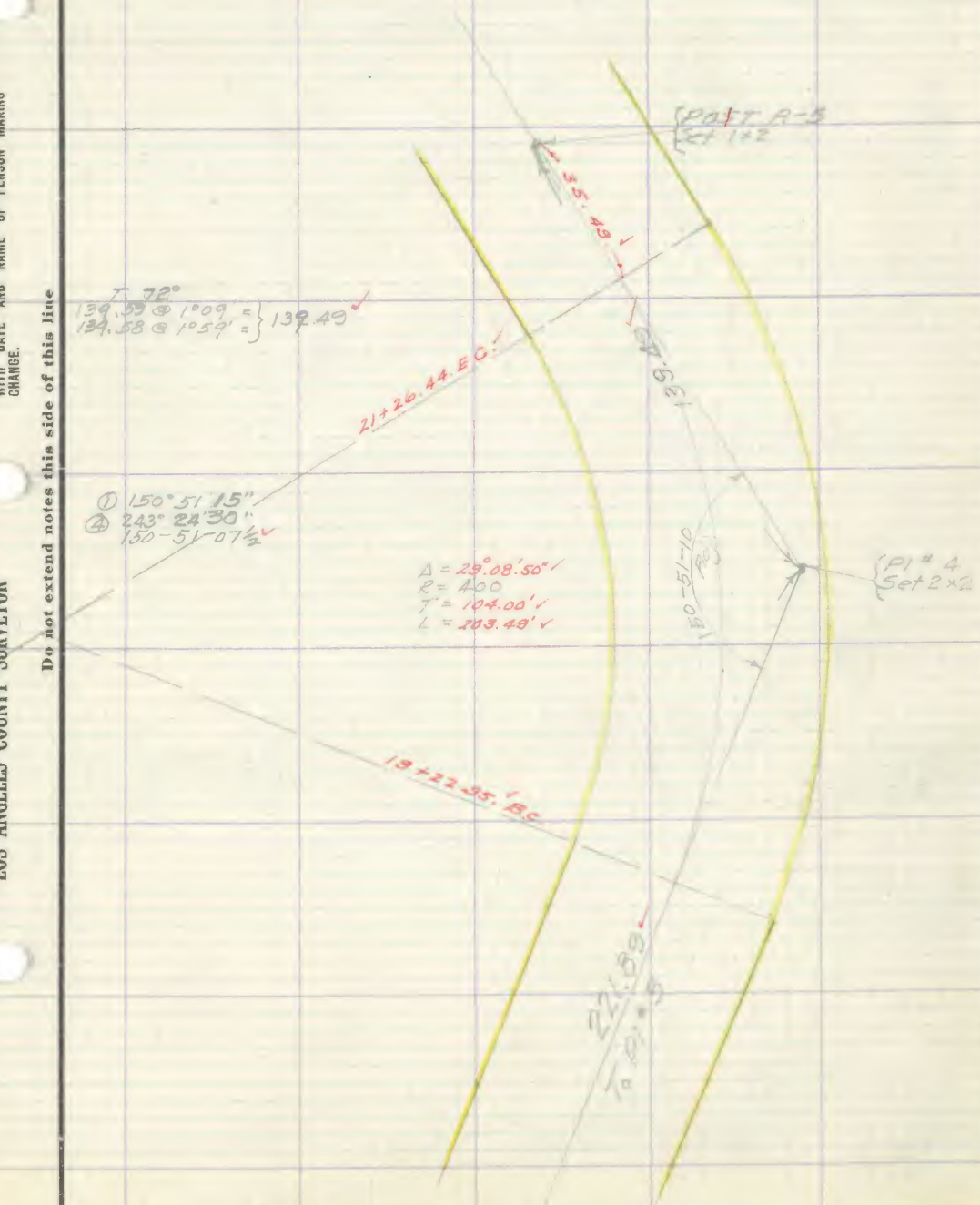

Note: ANY ADDITIONS OR CHANGES ON THIS SHEET MUST BE MADE OR CIRCLED IN Red, WITH DATE AND NAME OF PERSON MAKING CHANGE.

Do not extend notes this side of this line

RETURN TO LOS ANGELES COUNTY SURVEYOR

F.B. 223 Pg 112 Chief Party Notes by Date 3-27-31



RETURN TO
LOS ANGELES COUNTY SURVEYOR

Do not extend notes this side of this line

Note: ANY ADDITIONS OR CHANGES ON THIS SHEET MUST BE MADE OR CIRCLED IN Red. WITH DATE AND NAME OF PERSON MAKING CHANGE.

Date _____ Notes by F.C.H. Chief Party F.C.H. F.B 223 PG 113

Platted by Morin	W. O. No. 604 D. S. O. No.
Date May - 1931	Location Mulholland
Map No. C.S. 882 + 12	Surveyed by F.C. Howard
Platting C'k'd by H.U.M.H.	Date Mar 1931
Date MAY 5 - 1931	Indexed A. C. Johnson

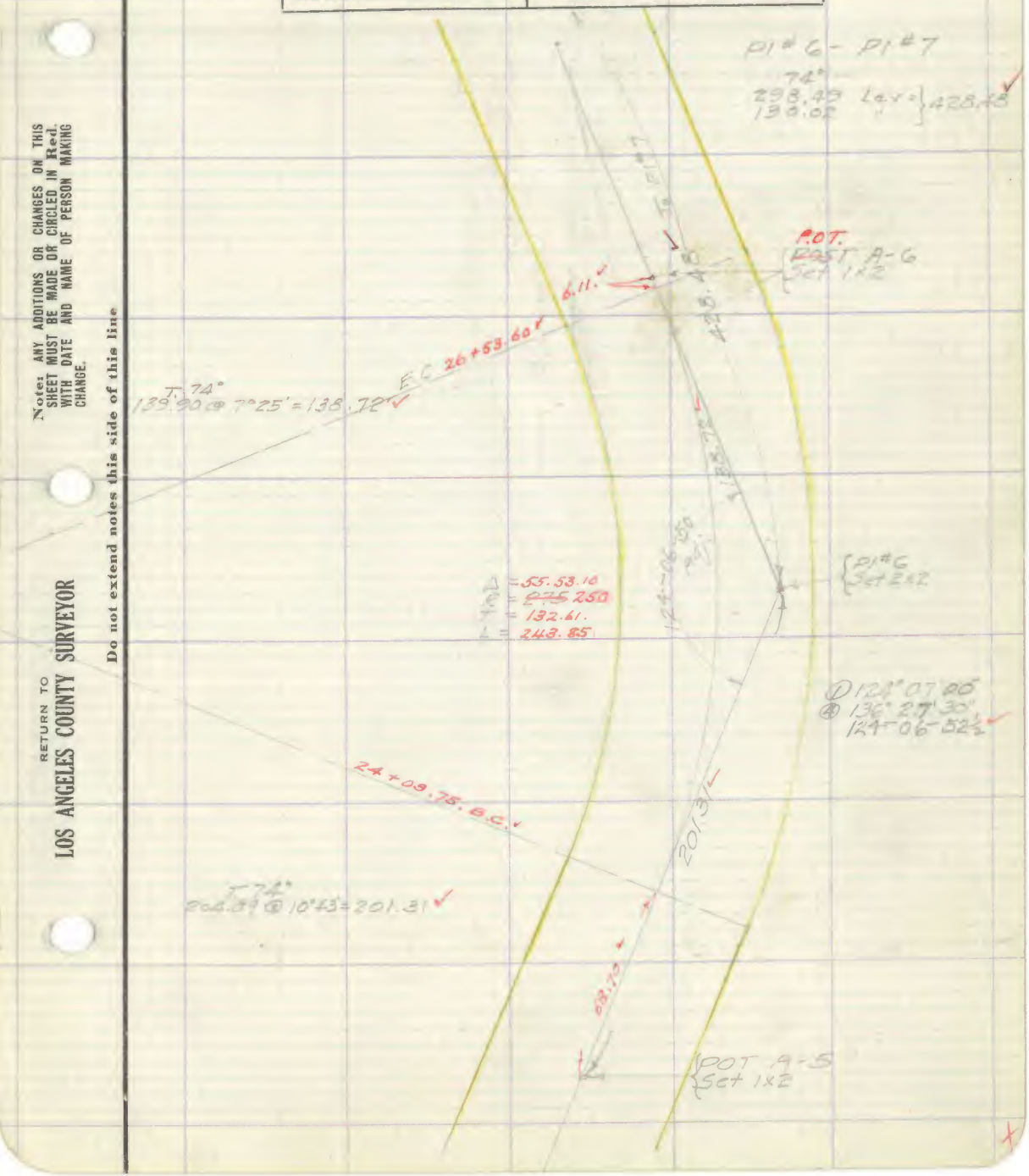

Note: ANY ADDITIONS OR CHANGES ON THIS SHEET MUST BE MADE OR CIRCLED IN Red. WITH DATE AND NAME OF PERSON MAKING CHANGE.

Do not extend notes this side of this line

RETURN TO
LOS ANGELES COUNTY SURVEYOR

F.B. 223 Pg. 114 Chief Party Notes by Date 3-31-31



RETURN TO
LOS ANGELES COUNTY SURVEYOR

Do not extend notes this side of this line

Note: ANY ADDITIONS OR CHANGES ON THIS SHEET MUST BE MADE OR CIRCLED IN Red. WITH DATE AND NAME OF PERSON MAKING CHANGE.

Date _____ Notes by _____ Chief Party _____ F.B 223 PG. 115

Platted by Morin	W. O. No. 604 D. S. O. No.
Date May-1931	Location Mulholland Drive
Map No. C.S. 1924-12	Surveyed by F.C. Howard
Platting C'k'd by H. U. M. H.	Date Mar. 31-1931
Date MAY 5 - 1931	Indexed A. C. Johnson

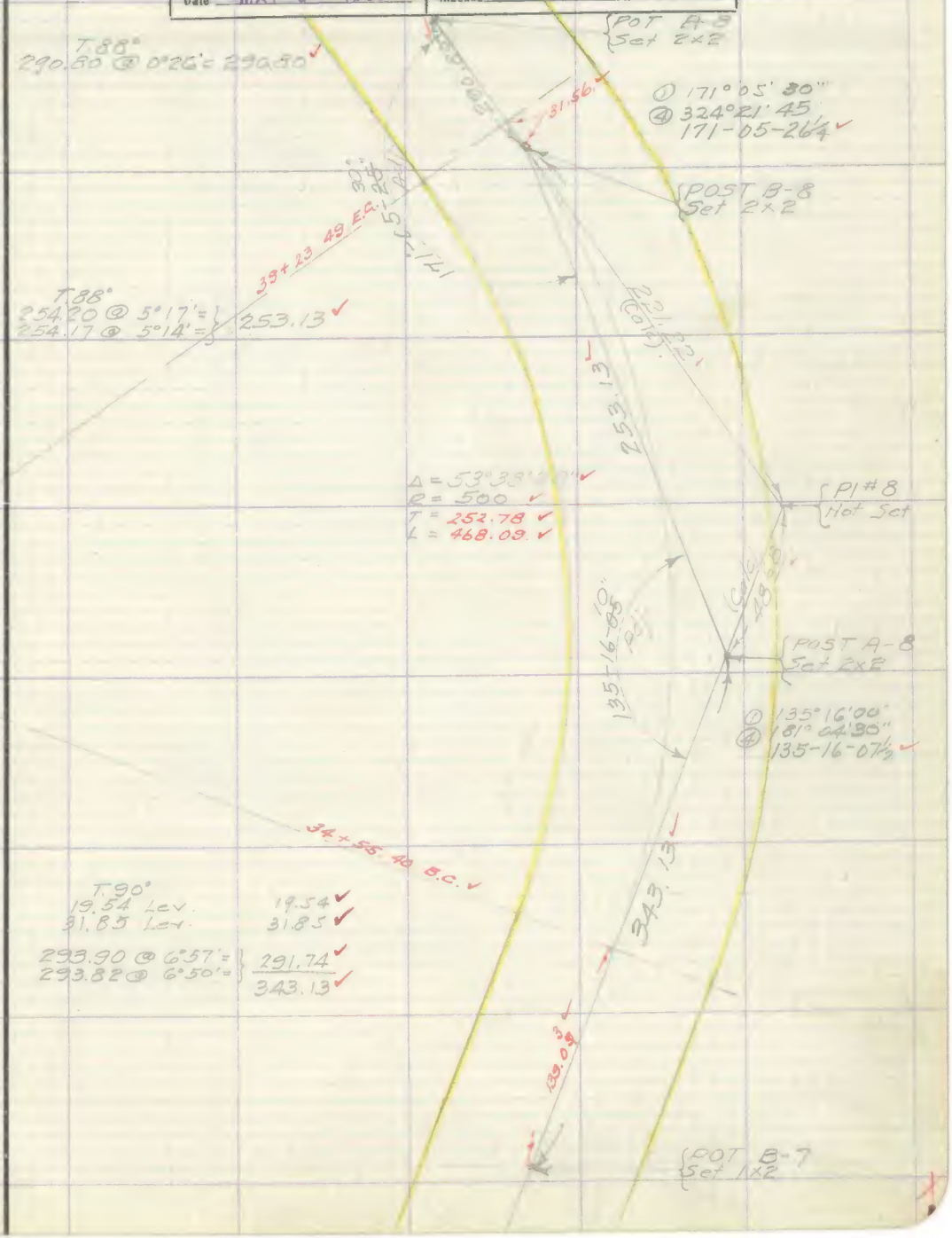

Note: ANY ADDITIONS OR CHANGES ON THIS SHEET MUST BE MADE OR CIRCLED IN Red. WITH DATE AND NAME OF PERSON MAKING CHANGE.

Do not extend notes this side of this line

RETURN TO
LOS ANGELES COUNTY SURVEYOR

F.B. 223 Pg. 116 Chief Party Notes by Date

POT B-9
Set 1x2-8"
under

T. 84°
299.35 Level

299.35

POT A-9
Set 1x2

① 141°18'00"
④ 205°12'30"
141-18-07½

211.06

94.62

49+73.46 E.C.

T. 80°
211.16 @ 1°46' =
211.21 @ 1°58' = } 211.06

POST A-9
Set 2x2

41-18-05

Δ = 60°25'30"
R = 400
T = 232.75
L = 421.59

PI #9
Not set

T 80°
37.38 Lev.
287.70 @ 1°46' =
287.66 @ 1°35' = } 324.92

45+52.27.80

POT C-9
Set 2x2-3" under

① 158°18'45"
④ 273°14'30"
158-18-37½

0.91

T. 80° - 200.73
200.73 Lev.
168.86 @ 6°04' =
168.83 @ 5°58' = } 368.63

368.63

POT A-8
Set 2x2

RETURN TO
LOS ANGELES COUNTY SURVEYOR

Do not extend notes this side of this line

Notes: ANY ADDITIONS OR CHANGES ON THIS SHEET MUST BE MADE OR CIRCLED IN Red. WITH DATE AND NAME OF PERSON MAKING CHANGE.

Date _____ Notes by _____ Chief Party _____ F.B. 223 PG. 117

Platted by Taylor	W. O. No. 604 D. S. O. No. _____
Date May 1931	Location Newhalland Drive
Map No. C.S. 8324-12	Surveyed by F.C. Howard
Platting C'k'd by H. U. M. H.	Date April 1-1931
Date MAY 5 - 1931	Indexed A. C. Johnson

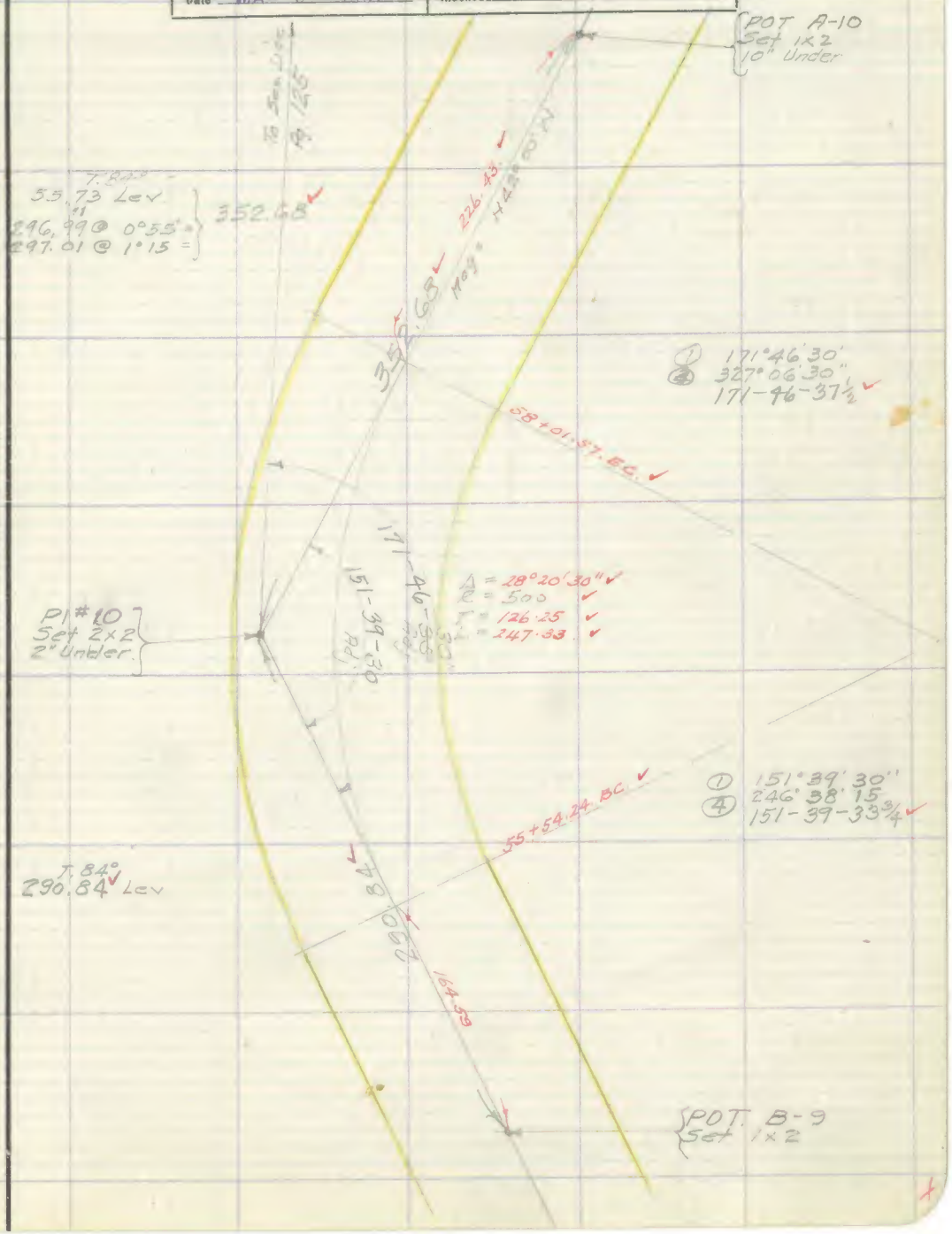

Note: ANY ADDITIONS OR CHANGES ON THIS SHEET MUST BE MADE OR CIRCLED IN Red. WITH DATE AND NAME OF PERSON MAKING CHANGE.

Do not extend notes this side of this line

RETURN TO LOS ANGELES COUNTY SURVEYOR

F.B. 223 PG. 118 Chief Party Notes by Date

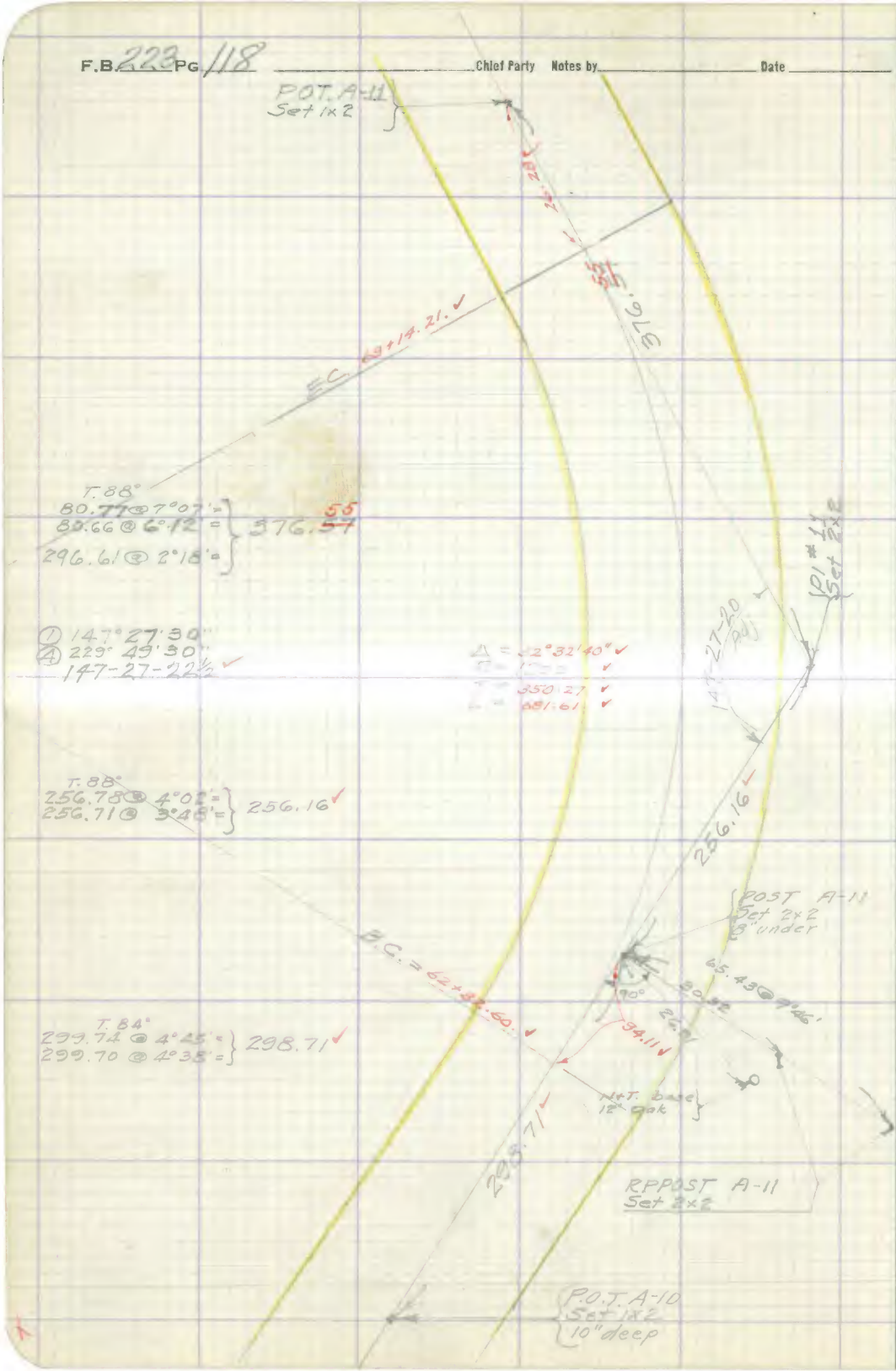

RETURN TO
LOS ANGELES COUNTY SURVEYOR

Do not extend notes this side of this line

Notes: ANY ADDITIONS OR CHANGES ON THIS SHEET MUST BE MADE OR CIRCLED IN Red. WITH DATE AND NAME OF PERSON MAKING CHANGE.

Date _____ Notes by _____ Chief Party _____ F.B. 223 PG. 119

Platted by Morin	W. O. No. 604 D. S. O. No.
Date May 1931	Location Mulholland Dr.
Map No. CS 8824-12	Surveyed by Howard
Platting C'k'd by H. U. M. H.	Date Apr. 1931
Date MAY 5 - 1931	Indexed A. C. Johnson

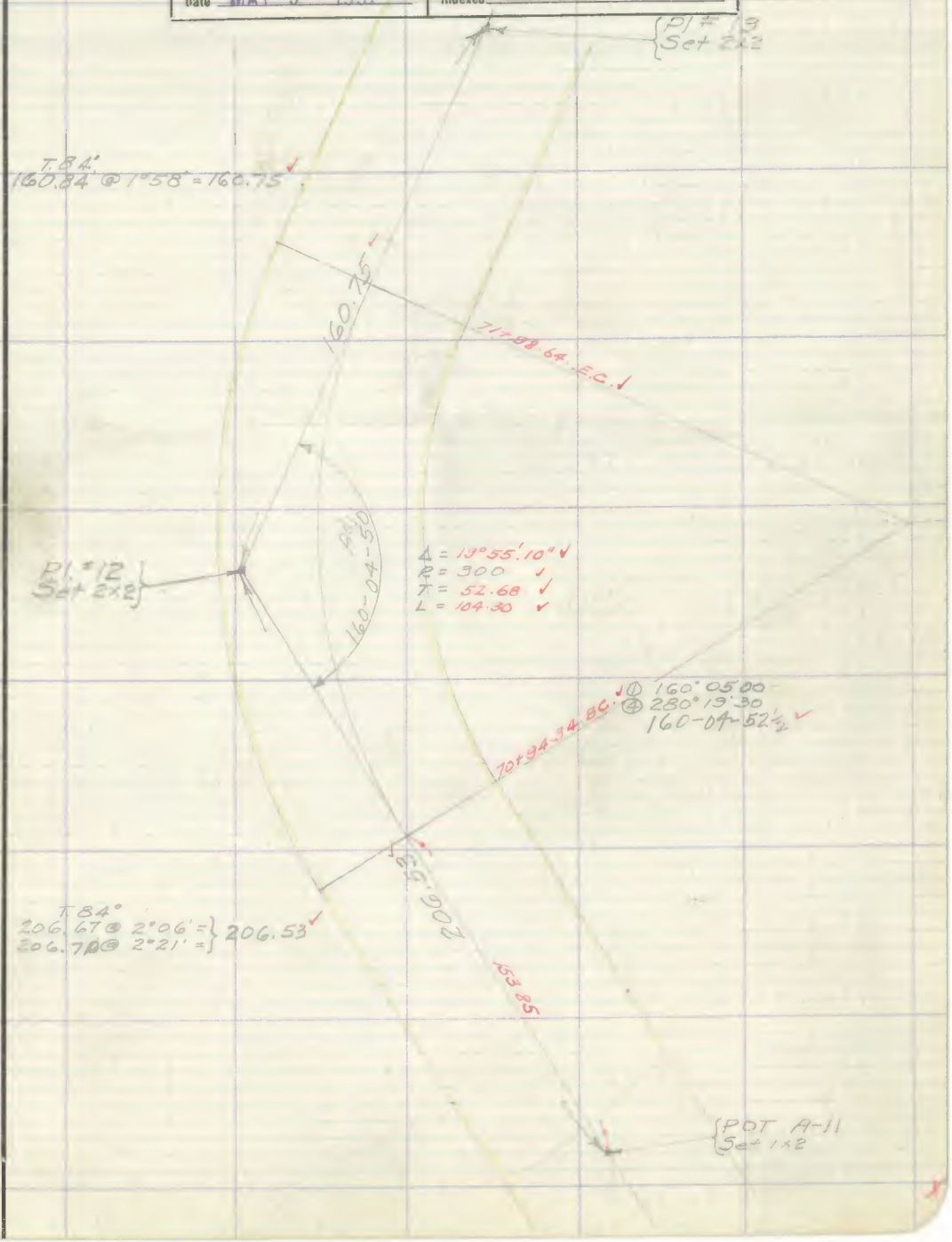

Notes: ANY ADDITIONS OR CHANGES ON THIS SHEET MUST BE MADE OR CIRCLED IN Red. WITH DATE AND NAME OF PERSON MAKING CHANGE.

Do not extend notes this side of this line

RETURN TO
LOS ANGELES COUNTY SURVEYOR

F.B. 223 Pg. 120 Chief Party Notes by Date

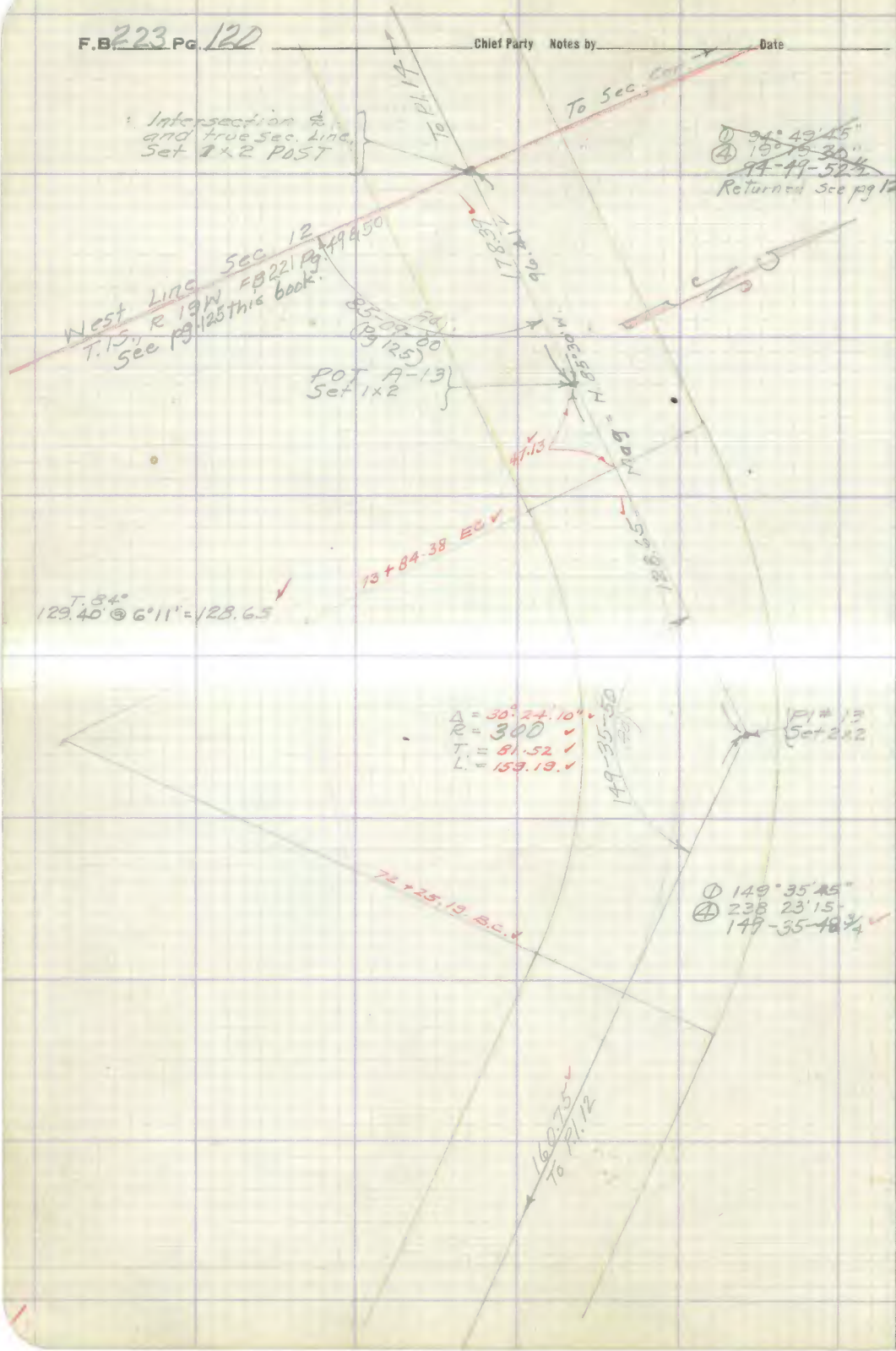

W.S. 93, A-4

RETURN TO
LOS ANGELES COUNTY SURVEYOR

Do not extend notes this side of this line

Note: ANY ADDITIONS OR CHANGES ON THIS SHEET MUST BE MADE OR CIRCLED IN Red. WITH DATE AND NAME OF PERSON MAKING CHANGE.

Date _____ Notes by _____ Chief Party _____ F.B. 223 PG 121

Platted by Morin	W. O. No. 604 D. S. O. No.
Date May 1931	Location Mulholland Dr.
Map No. CS 892 4.12	Surveyed by Howard
Platting C'k'd by H. U. M. H.	Date Apr. 1931
Date MAY 5 - 1931	Indexed A. C. Johnson

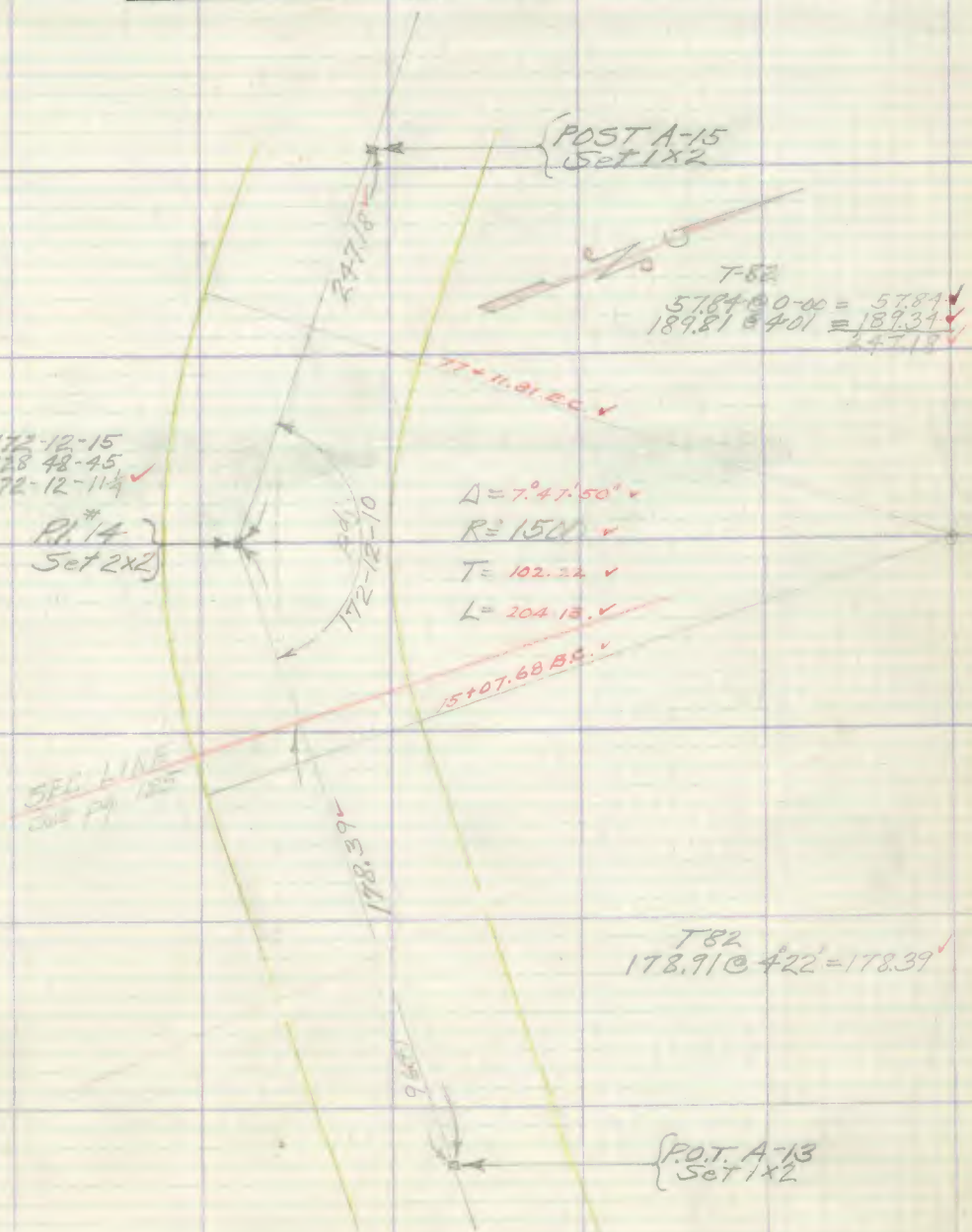

Note: ANY ADDITIONS OR CHANGES ON THIS SHEET MUST BE MADE OR CIRCLED IN Red. WITH DATE AND NAME OF PERSON MAKING CHANGE.

Do not extend notes this side of this line

RETURN TO
LOS ANGELES COUNTY SURVEYOR

F.B. 223 Pg. 122 _____ Chief Party Notes by _____ Date _____



RETURN TO
LOS ANGELES COUNTY SURVEYOR

Do not extend notes this side of this line

Note: ANY ADDITIONS OR CHANGES ON THIS SHEET MUST BE MADE OR CIRCLED IN Red. WITH DATE AND NAME OF PERSON MAKING CHANGE.

Date_____ Notes by_____ Chief Party_____ F.B. 223 Pg 123

Platted by Morin	W. O. No. 664 D. S. O. No.
Date May. 1931	Location Mulholland Dr.
Map No. C.S. 88 24-12	Surveyed by Howard
Platting C'k'd by H. U. M. H.	Date Apr 1931
Date MAY 5 - 1931	Indexed A. C. Johnson

Note: ANY ADDITIONS OR CHANGES ON THIS SHEET MUST BE MADE OR CIRCLED IN Red. WITH DATE AND NAME OF PERSON MAKING CHANGE.

Do not extend notes this side of this line

RETURN TO LOS ANGELES COUNTY SURVEYOR

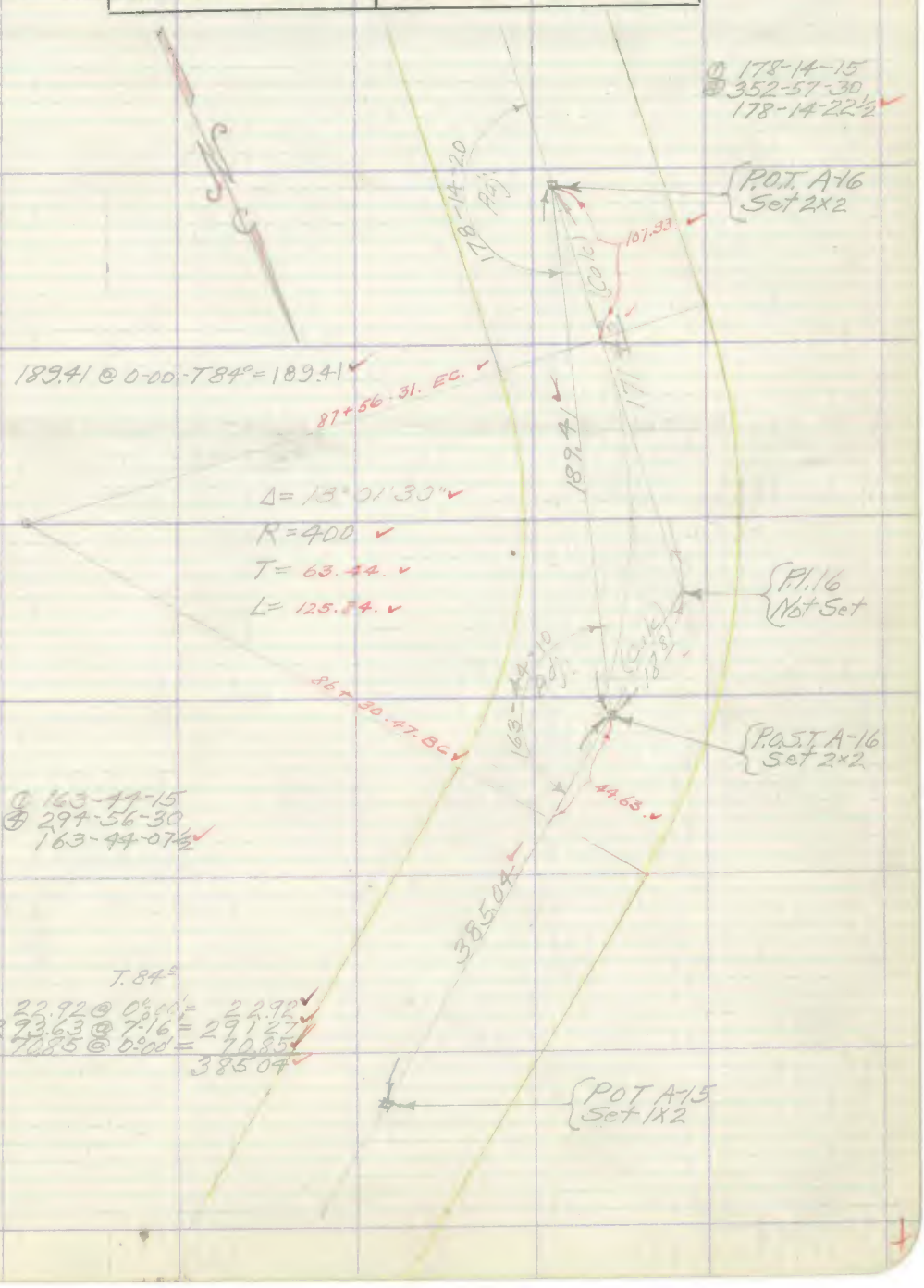

F.B. 223 PG. 124 Chief Party Notes by Date



RETURN TO
LOS ANGELES COUNTY SURVEYOR

Do not extend notes this side of this line

Note: ANY ADDITIONS OR CHANGES ON THIS SHEET MUST BE MADE OR CIRCLED IN Red. WITH DATE AND NAME OF PERSON MAKING CHANGE.

Date _____ Notes by _____ Chief Party _____ F.B. 223 PG. 125

Platted by Morin	W. O. No. 604 D. S. O. No.
Date May 1931	Location Mulholland
Map No. CS 8124-12	Surveyed by F.C. Howard
Platting C'k'd by H. U. M. H.	Date Aug. 1931
Date MAY 5 - 1931	Indexed L. C. Johnson

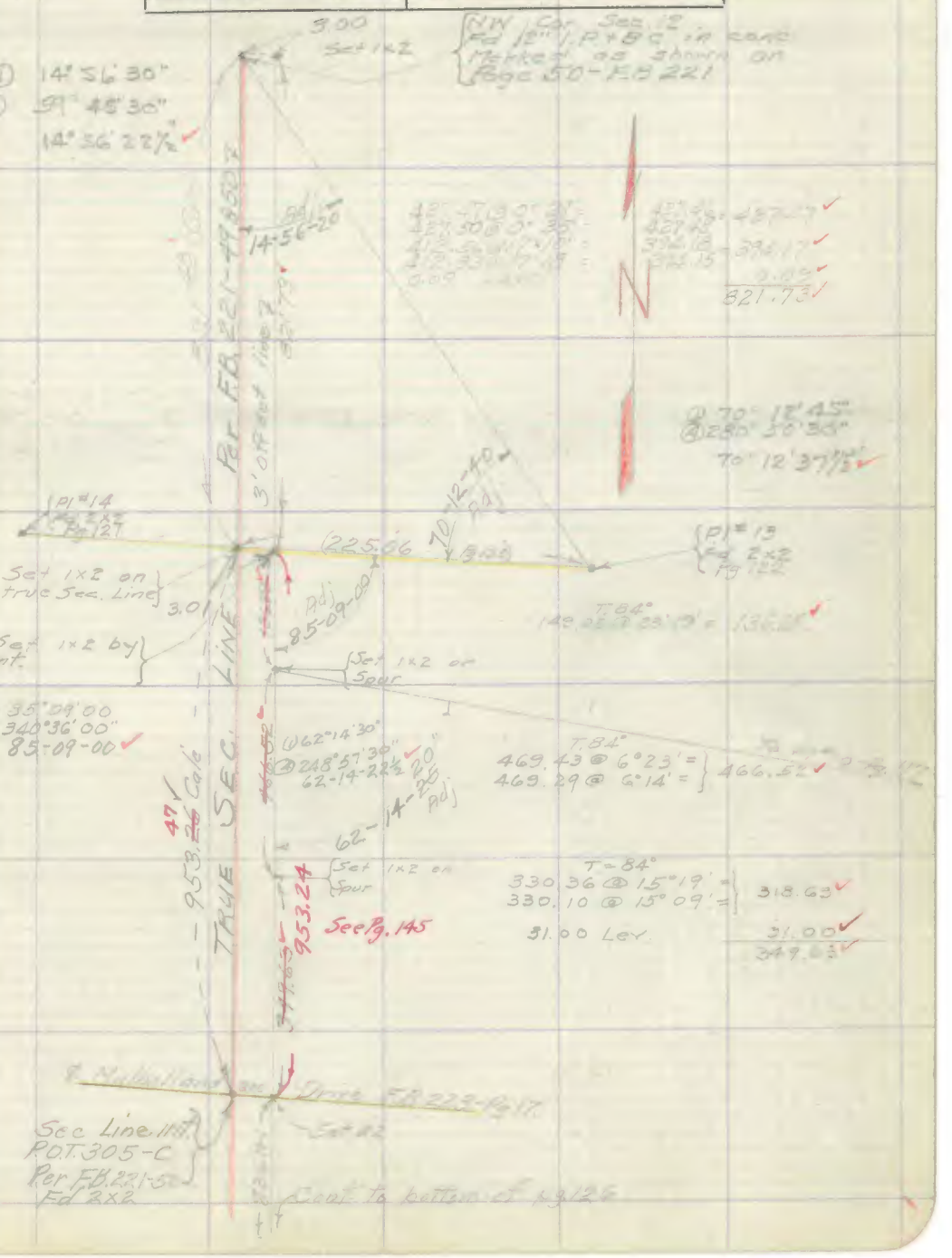

Note: ANY ADDITIONS OR CHANGES ON THIS SHEET MUST BE MADE OR CIRCLED IN Red, WITH DATE AND NAME OF PERSON MAKING CHANGE.

Do not extend notes this side of this line W.S. 93, A-4

RETURN TO LOS ANGELES COUNTY SURVEYOR

F.B. 223 Pg 126 Chief Party Notes by Date

W.S. 93, A-4

RETURN TO
LOS ANGELES COUNTY SURVEYOR

Do not extend notes this side of this line

Note: ANY ADDITIONS OR CHANGES ON THIS SHEET MUST BE MADE OR CIRCLED IN Red. WITH DATE AND NAME OF PERSON MAKING CHANGE.

See pg. 127 for this line ℄ to east 1/4 Cor.

T. 76°
5.67 lev 5.67

93.12 @ 5°24' = 92.71
93.05 @ 4°57' = 92.70 } 92.70

134.25 @ 5°56' = 133.53
134.15 @ 5°28' = 133.54 } 133.54

499.51 @ 4°16' = 498.13
499.56 @ 4°20' = 498.13 } 498.13

106.86 @ 5°16' = 106.41
106.77 @ 4°45' = 106.40 } 106.41

836.45

T = -.04

836.41

Cont. from bottom of pg 125

Date 4-16-31 Notes by F.C. Howard Chief Party F.C.H. F.B. 223 PG. 127

Platted by Morin	W. O. No. 604 D. S. O. No.
Date May 1931	Location Mandeville Drive
Map No. C.S. 8824.12	Surveyed by F.C. Howard
Platting C'k'd by H U M H	Date Apr 16-Apr
Date MAY 5 - 1931	Indexed A.G. Johnson 4-12-31

Note: ANY ADDITIONS OR CHANGES ON THIS SHEET MUST BE MADE OR CIRCLED IN Red. WITH DATE AND NAME OF PERSON MAKING CHANGE.

Do not extend notes this side of this line W.S. 93, A-4

RETURN TO LOS ANGELES COUNTY SURVEYOR

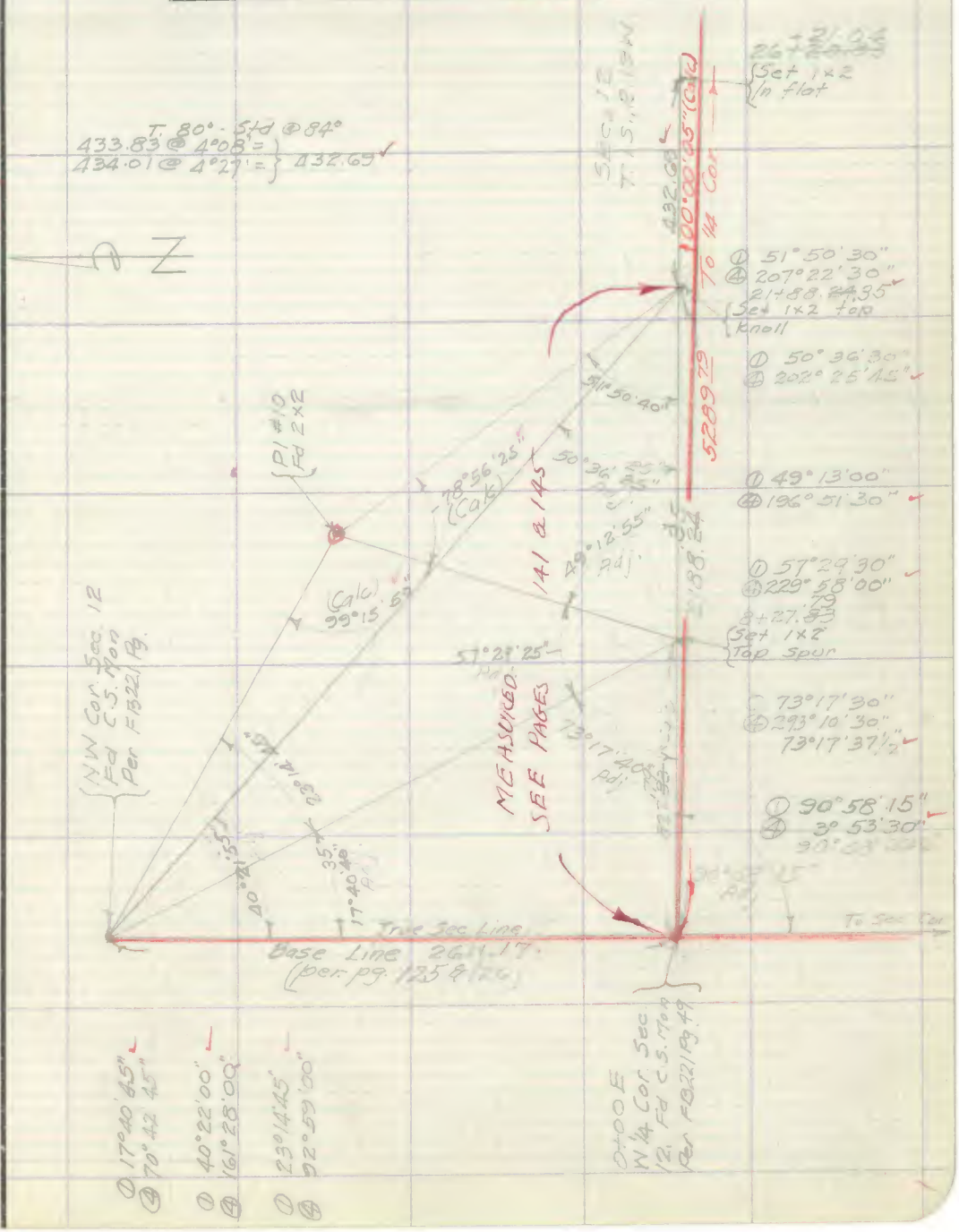

F.B. 223 Pg. 128 Howard Chief Party Notes by F.C.H. Date 4-16-31

W.S. 93, B-4

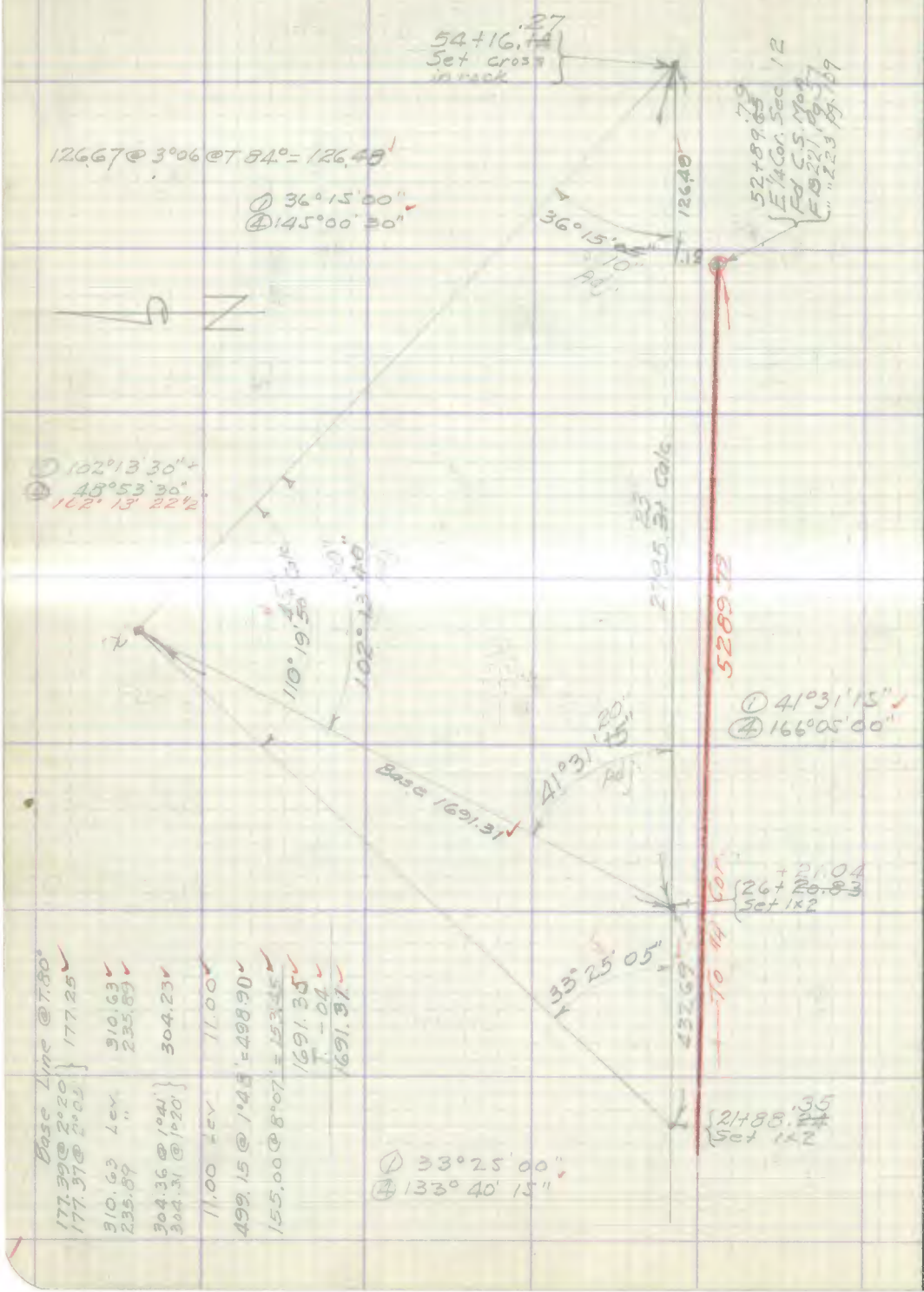

RETURN TO
LOS ANGELES COUNTY SURVEYOR

Do not extend notes this side of this line

Note: ANY ADDITIONS OR CHANGES ON THIS SHEET MUST BE MADE OR CIRCLED IN Red. WITH DATE AND NAME OF PERSON MAKING CHANGE.

Date _____ Notes by _____ Chief Party _____ F.B. 223 PG 129

Platted by	W. O. No. 64# D. S. O. No.
Date	Location Mulholland Hwy
Map No.	Surveyed by Helistrom
Platting C'k'd by	Date 11-27-31
Date	Indexed A. C. Johnson 12-5-31

DIV. 7

RE-ALIGNMENT #2

OF

MULHOLLAND-HWY.

In

Division 7

Starting at P.I. #2 of Dume Cir Rd. (W.O. 942) per F.B. 448 pg. 131 and tieing in to Old Alignment of Mulholland Dr. at P.I. #311 per F.B. 223 pg. 23

Note: ANY ADDITIONS OR CHANGES ON THIS SHEET MUST BE MADE OR CIRCLED IN Red. WITH DATE AND NAME OF PERSON MAKING CHANGE.

Do not extend notes this side of this line

RETURN TO LOS ANGELES COUNTY SURVEYOR

F.B. 223 PG. 130 _____ Chief Party Notes by _____ Date _____

RETURN TO
LOS ANGELES COUNTY SURVEYOR

Do not extend notes this side of this line

Note: ANY ADDITIONS OR CHANGES ON THIS SHEET MUST BE MADE OR CIRCLED IN Red. WITH DATE AND NAME OF PERSON MAKING CHANGE.

Notes Ck'd by McNamara	Survey of Mulholland Hwy
Map No.	W. O. 624 Tape No. 14 St'd 84 °F.
Office Work Morin	Surveyed by Hellstrom
Checked	Notes A.N.H. Date 11-13-31
Date Dec. '31	Indexed A. C. Johnson

F.B. 223 Pg. 131

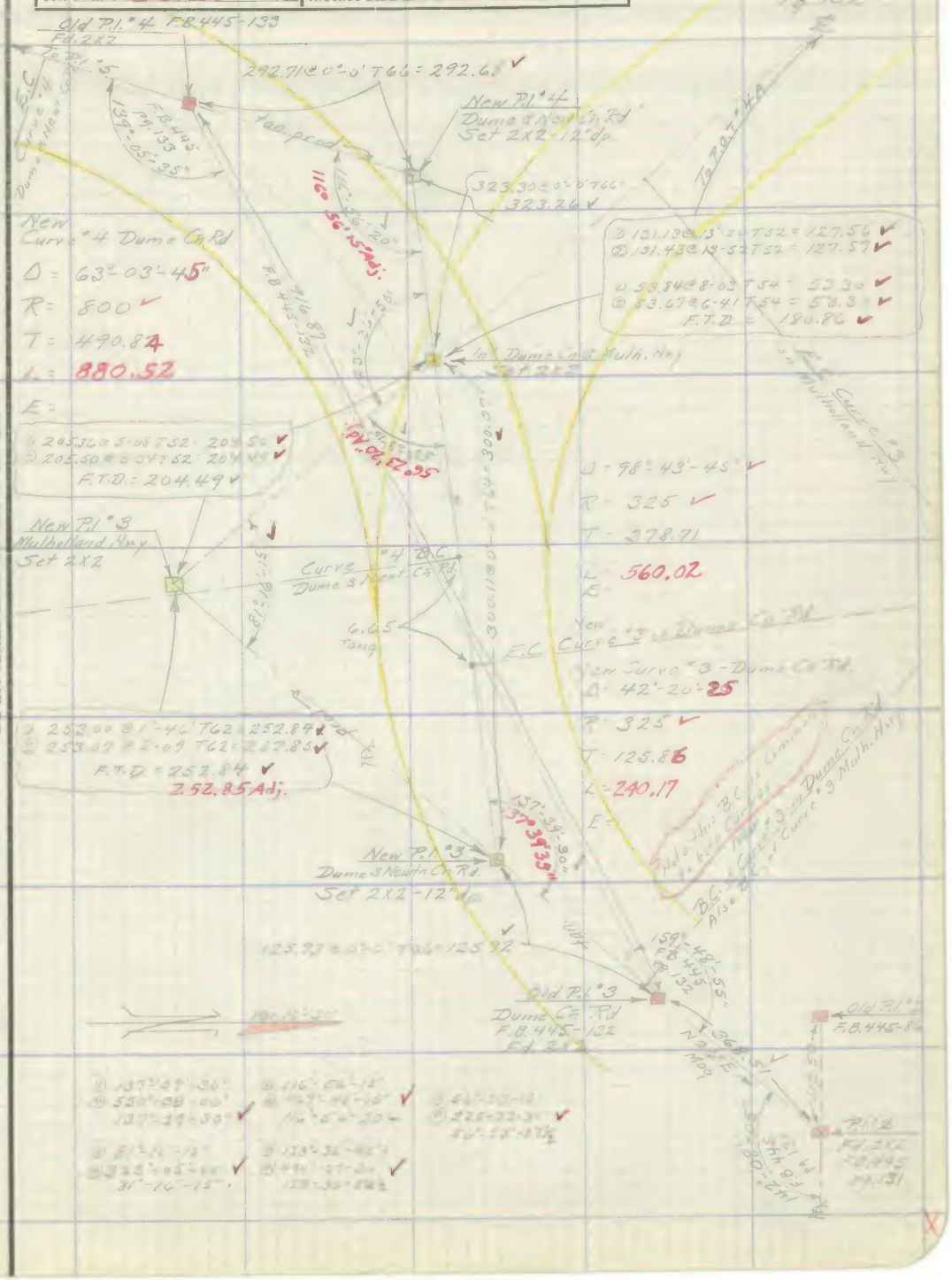

Note: ANY ADDITIONS OR CHANGES ON THIS SHEET MUST BE MADE OR CIRCLED IN Red Ink. WITH DATE AND NAME OF PERSON MAKING CHANGE.

Do not extend notes this side of this line

RETURN TO
LOS ANGELES COUNTY SURVEYOR
700 HALL OF RECORDS

FORM 247 10M 5-31

F.B. 223 Pg. 132

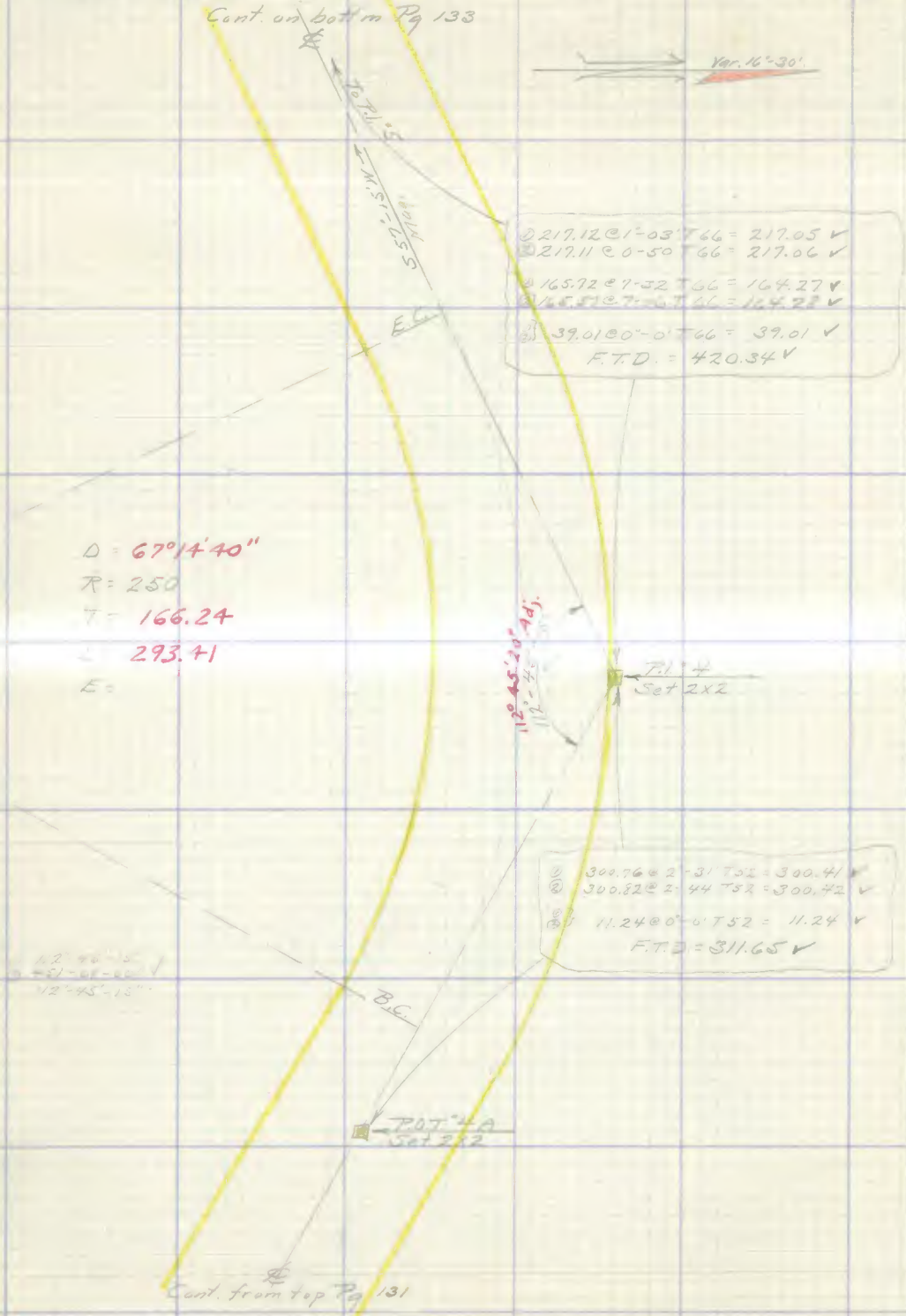

RETURN TO
LOS ANGELES COUNTY SURVEYOR
700 HALL OF RECORDS

Do not extend notes this side of this line

Note: ANY ADDITIONS OR CHANGES ON THIS SHEET MUST BE MADE OR CIRCLED IN **Red Ink.** WITH DATE AND NAME OF PERSON MAKING CHANGE.

Date 7-16-31 Notes by A.M.H. Chief Party F.B. 223 PG. 133

Platted by McPherson	W. O. No. 604 D. S. O. No. 14
Date	Location Mulholland Hwy
Map No. Marin	Surveyed by Hellstrom
Platting C'k'd by	Date 7-14-31
Date Dec. '31	Indexed E. C. [illegible]

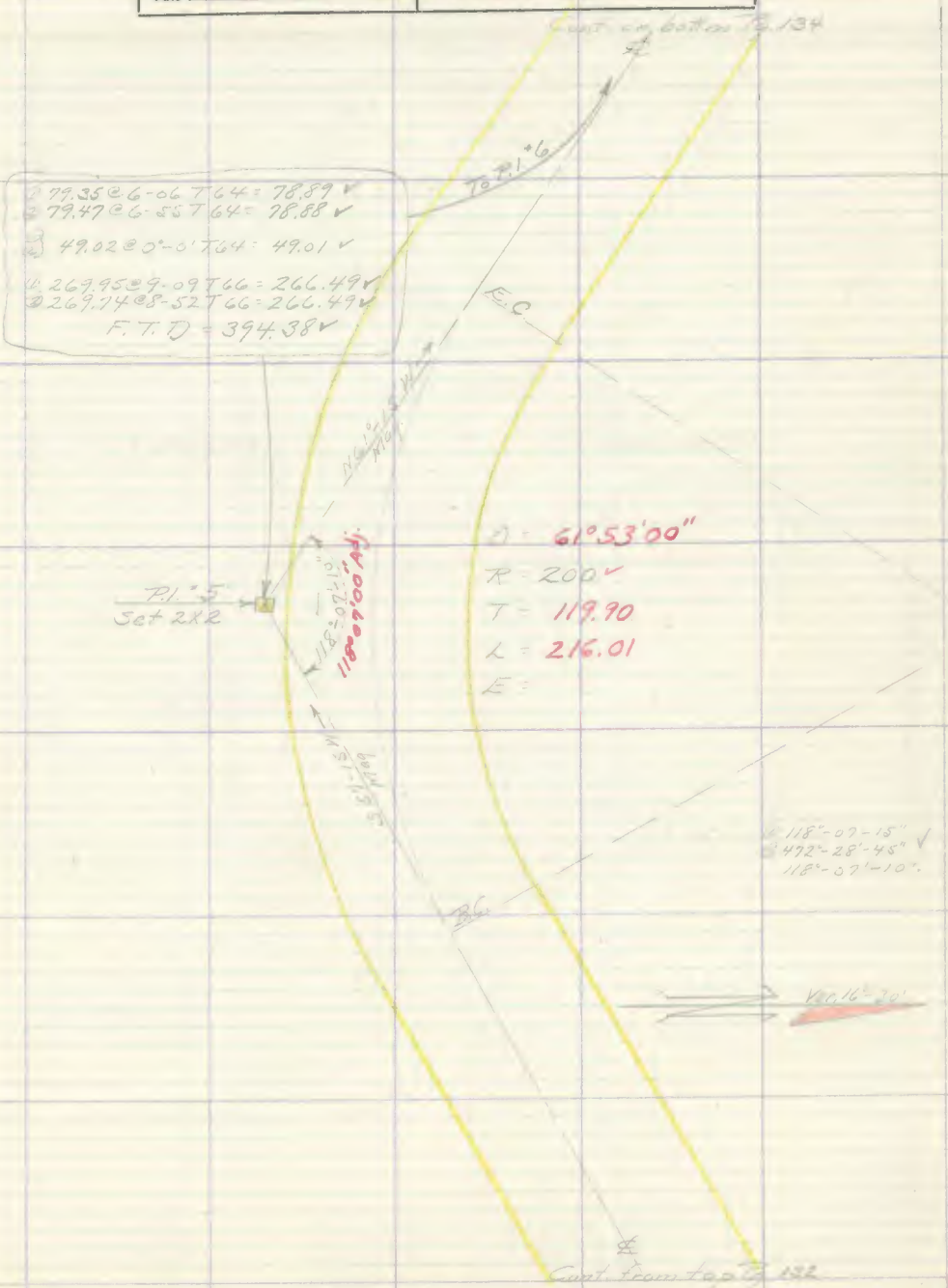

Note: ANY ADDITIONS OR CHANGES ON THIS SHEET MUST BE MADE OR CIRCLED IN Red. WITH DATE AND NAME OF PERSON MAKING CHANGE.

Do not extend notes this side of this line

RETURN TO
LOS ANGELES COUNTY SURVEYOR

F.B. 223 Pg. 134 Chief Party Notes by A.N.H. Date 11-16-31

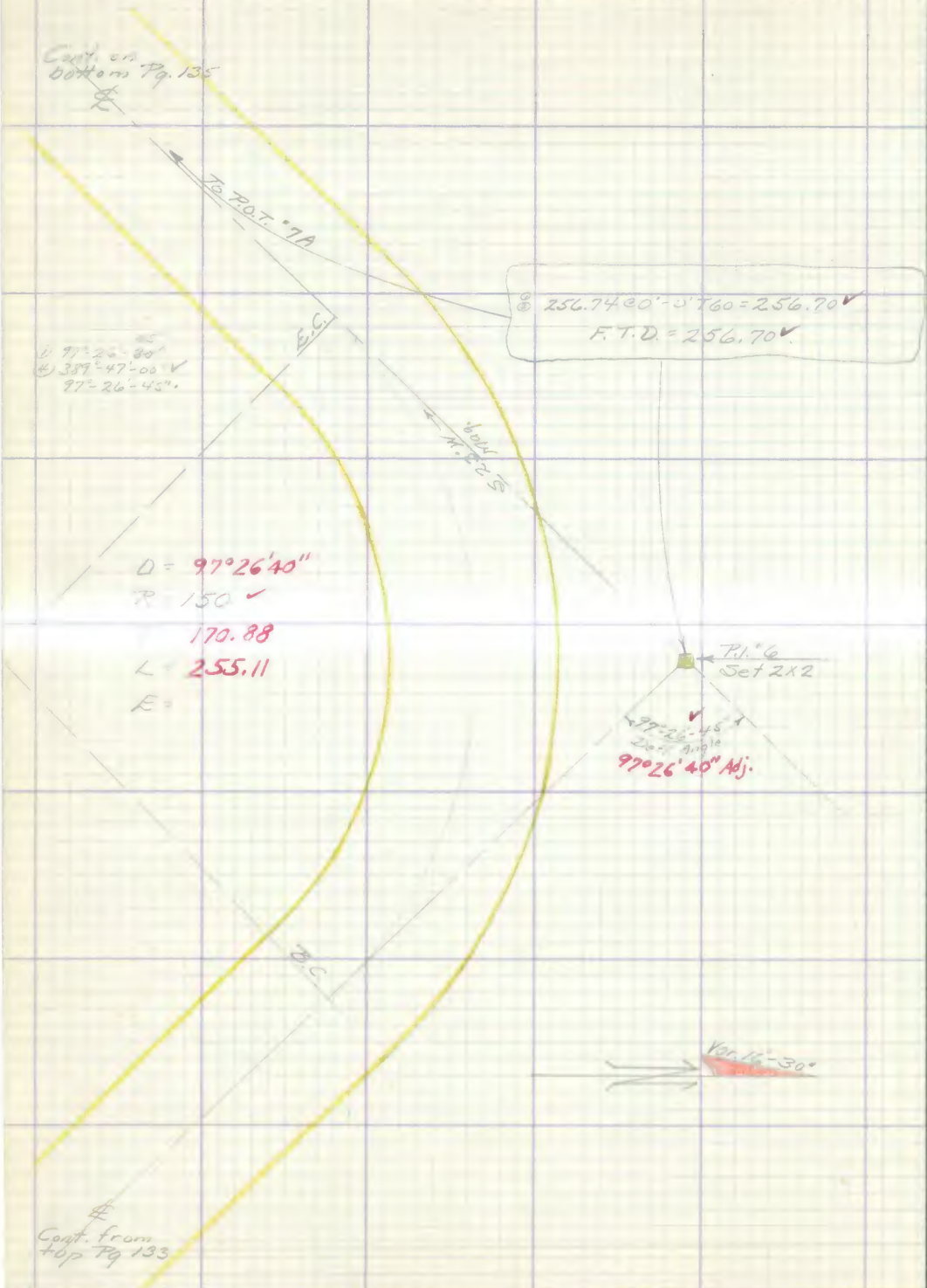

RETURN TO
LOS ANGELES COUNTY SURVEYOR

Do not extend notes this side of this line

Note: ANY ADDITIONS OR CHANGES ON THIS SHEET MUST BE MADE OR CIRCLED IN Red. WITH DATE AND NAME OF PERSON MAKING CHANGE.

Date 11-22-31 Notes by B.H.H. Chief Party F.B. 223 PG. 135

Platted by McPherson	W. O. No. 604 D. S. O. No. 44
Date	Location Mulholland Hwy.
Map No.	Surveyed by Helistrom
Platting C'k'd by	Date 11-22-31
Date Dec. '31	Indexed Wm. C. Johnson

Note: ANY ADDITIONS OR CHANGES ON THIS SHEET MUST BE MADE OR CIRCLED IN Red. WITH DATE AND NAME OF PERSON MAKING CHANGE.

Do not extend notes this side of this line

RETURN TO LOS ANGELES COUNTY SURVEYOR

F.B. 223 PG. 136 Chief Party Notes by A.N.H. Date 11-17-31

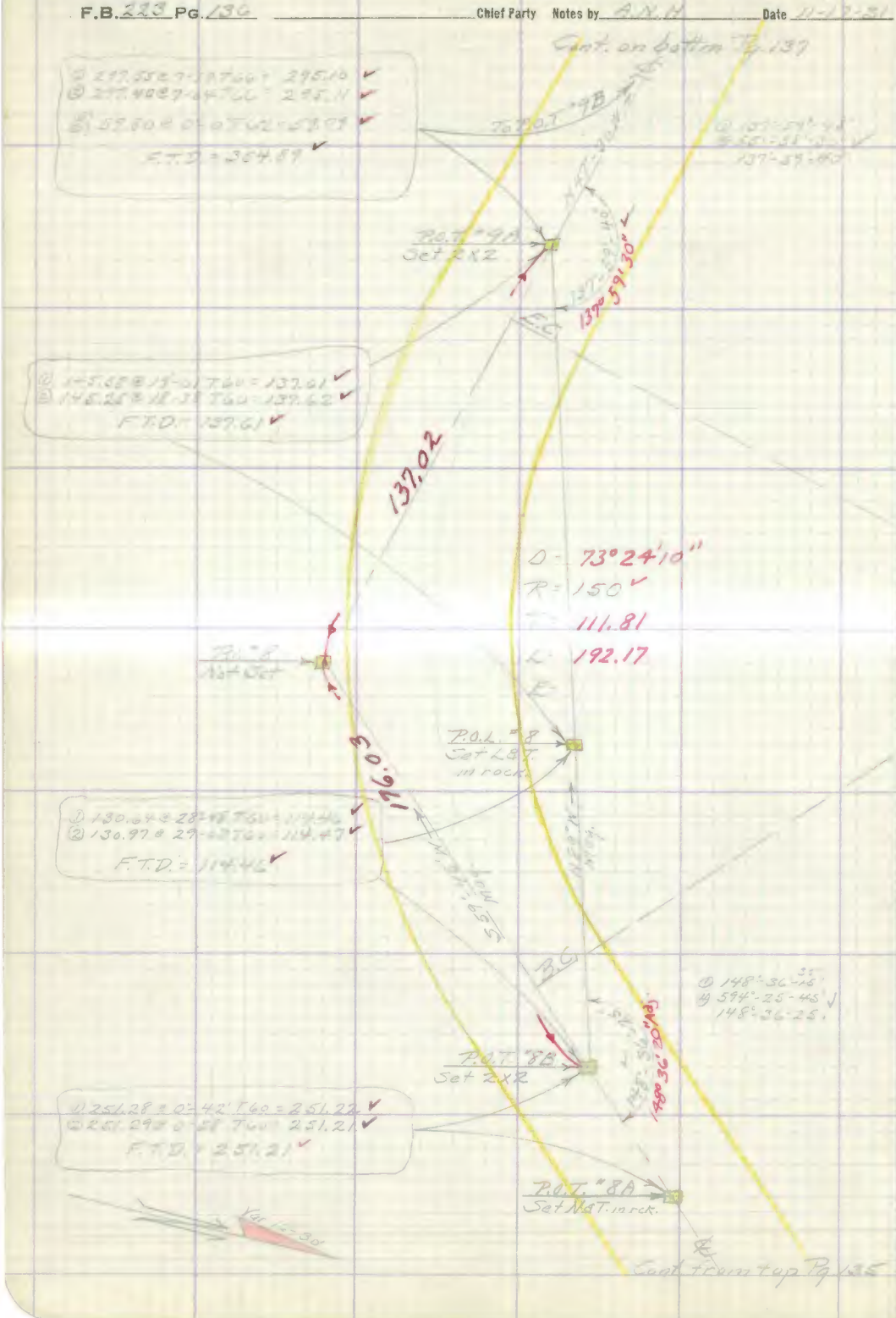

RETURN TO
LOS ANGELES COUNTY SURVEYOR

Do not extend notes this side of this line

Note: ANY ADDITIONS OR CHANGES ON THIS SHEET MUST BE MADE OR CIRCLED IN Red. WITH DATE AND NAME OF PERSON MAKING CHANGE.

Notes Ck'd by	Survey of Mallgallard Hwy
Map No.	W. O. 664 Tape No. 14 St'd 24 °F.
Office Work Morin	Surveyed by Hellstrom
Checked	Notes A.N.K. Date 11-17-31
Date	Indexed A. C. Johnson

F.B. 223 PG. 137

Hellstrom
Sevenson
Smith
Morrison
Hayden

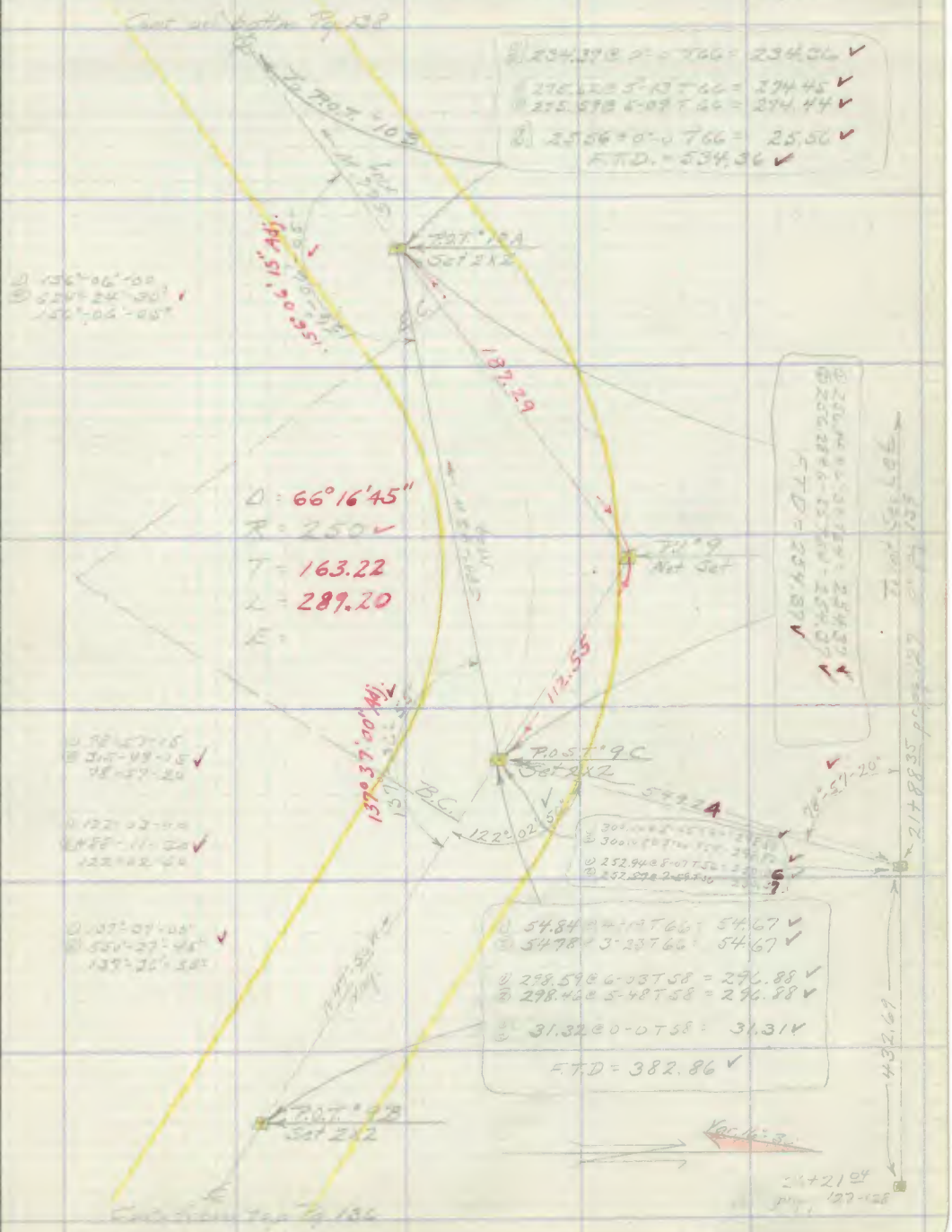

Note: ANY ADDITIONS OR CHANGES ON THIS SHEET MUST BE MADE OR CIRCLED IN Red Ink. WITH DATE AND NAME OF PERSON MAKING CHANGE.

RETURN TO
LOS ANGELES COUNTY SURVEYOR
700 HALL OF RECORDS

Do not extend notes this side of this line

FORM 247 10M 8-31

F.B. 223 PG. 238

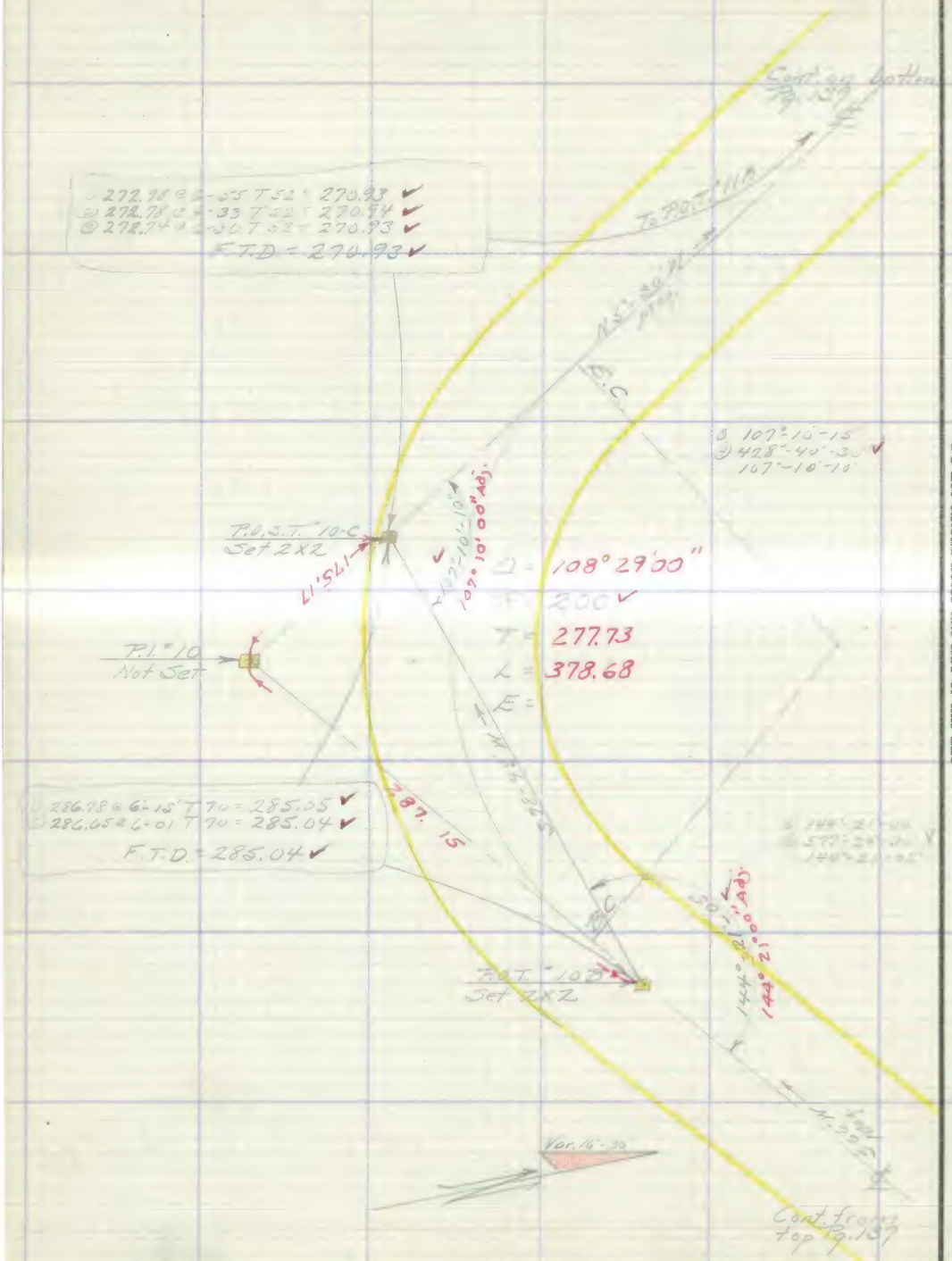

272.98 @ 2-55 T 52 = 270.93
272.78 @ 2-33 T 52 = 270.94
272.74 @ 2-30 T 52 = 270.93
F.T.D. = 270.93

RETURN TO
LOS ANGELES COUNTY SURVEYOR
700 HALL OF RECORDS

Do not extend notes this side of this line

Note: ANY ADDITIONS OR CHANGES ON THIS SHEET MUST BE MADE OR CIRCLED IN **Red Ink**, WITH DATE AND NAME OF PERSON MAKING CHANGE.

Notes Ck'd by	Survey of Mulholland Hwy
Map No.	W. O. 604 Tape No. 14 St'd 84 °F.
Office Work Morin	Surveyed by Hellstrom
Checked	Notes B.N.H. Date 11-24-31
Date	Indexed A. C. Johnson

F.B. 223 PG. 139

Note: ANY ADDITIONS OR CHANGES ON THIS SHEET MUST BE MADE OR CIRCLED IN Red Ink. WITH DATE AND NAME OF PERSON MAKING CHANGE.

W.S. 93, A-4

Do not extend notes this side of this line

RETURN TO
LOS ANGELES COUNTY SURVEYOR
700 HALL OF RECORDS

FORM 247 10M 5-31

F.B. 223 PG. 140

Cont. on bottom Pg. 141

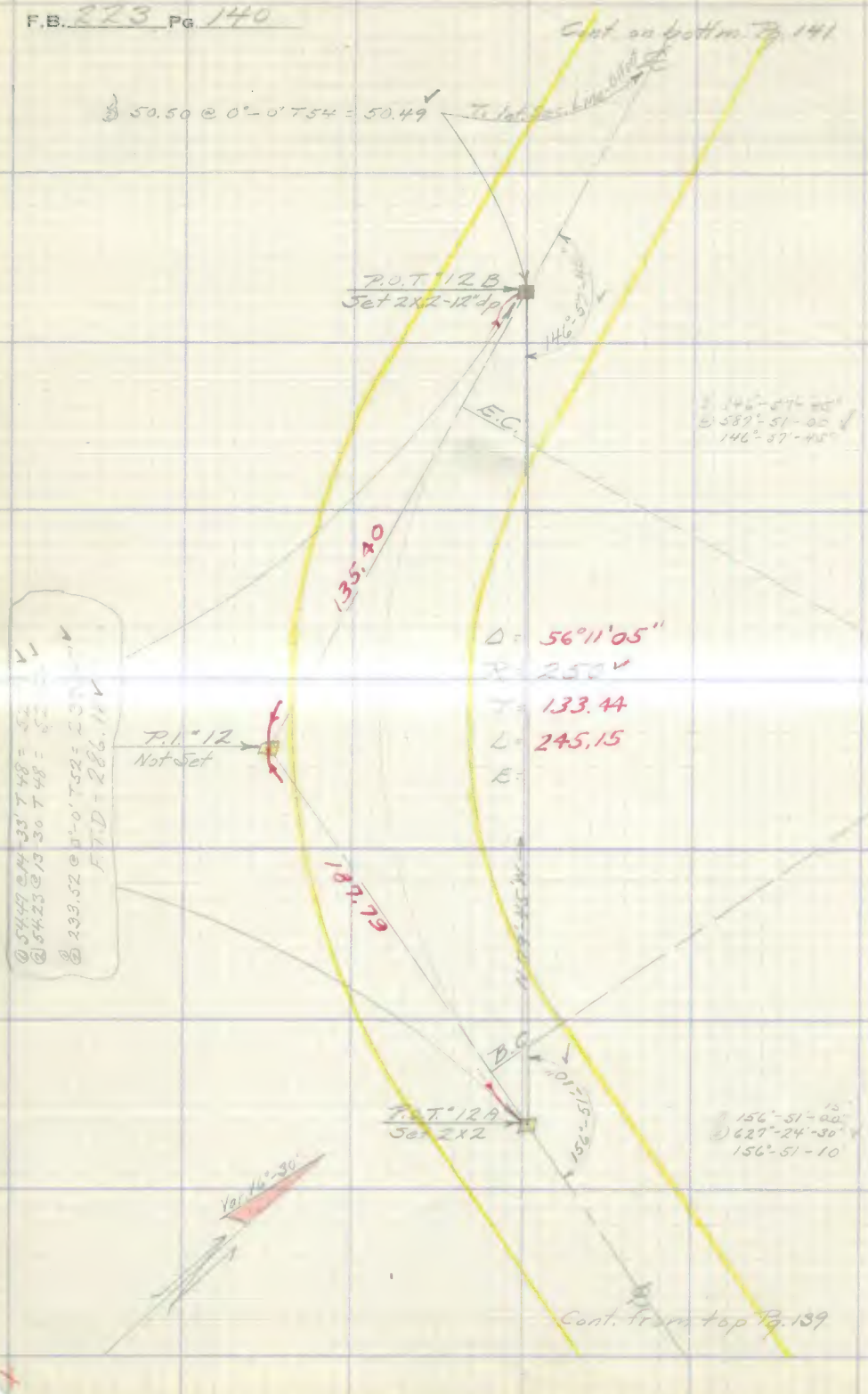

Cont. from top Pg. 139

RETURN TO
LOS ANGELES COUNTY SURVEYOR
700 HALL OF RECORDS
Do not extend notes this side of this line

Note: ANY ADDITIONS OR CHANGES ON THIS SHEET MUST BE MADE OR CIRCLED IN Red Ink, WITH DATE AND NAME OF PERSON MAKING CHANGE.

Notes Ck'd by	Survey of Mulholland Hwy
Map No.	W. O. 604 Tape No. 14 St'd 14 °F.
Office Work Morin.	Surveyed by Hellstrom
Checked	Notes AMH Date 1-25-31
Date	Indexed A. C. Johnson

F.B. 223 PG. 141

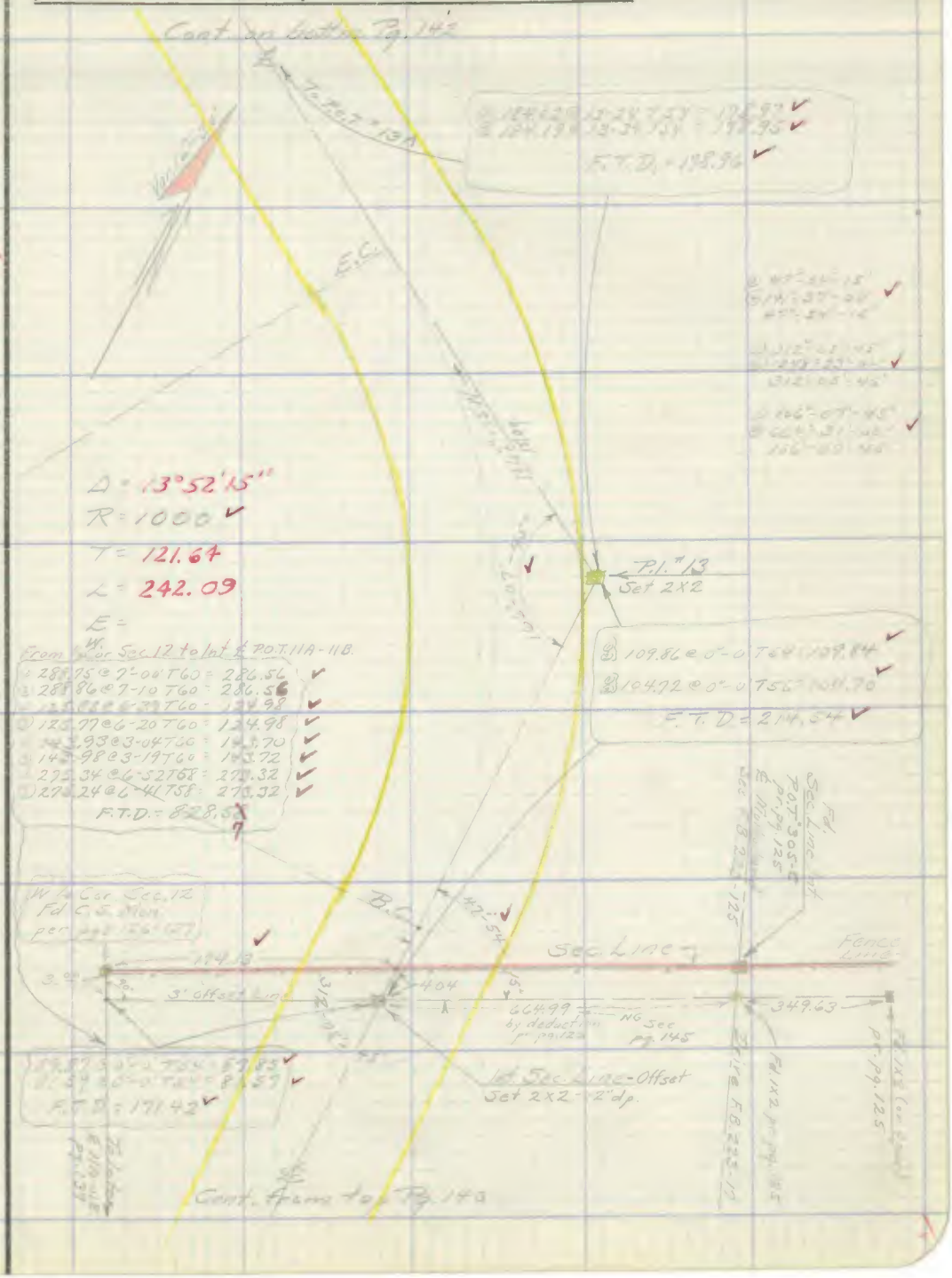

Note: ANY ADDITIONS OR CHANGES ON THIS SHEET MUST BE MADE OR CIRCLED IN Red Ink. WITH DATE AND NAME OF PERSON MAKING CHANGE.

W.S. 93, A-4

RETURN TO
LOS ANGELES COUNTY SURVEYOR
700 HALL OF RECORDS

Do not extend notes this side of this line

FORM 247 10M 5-31

F.B. 223 Pg 142

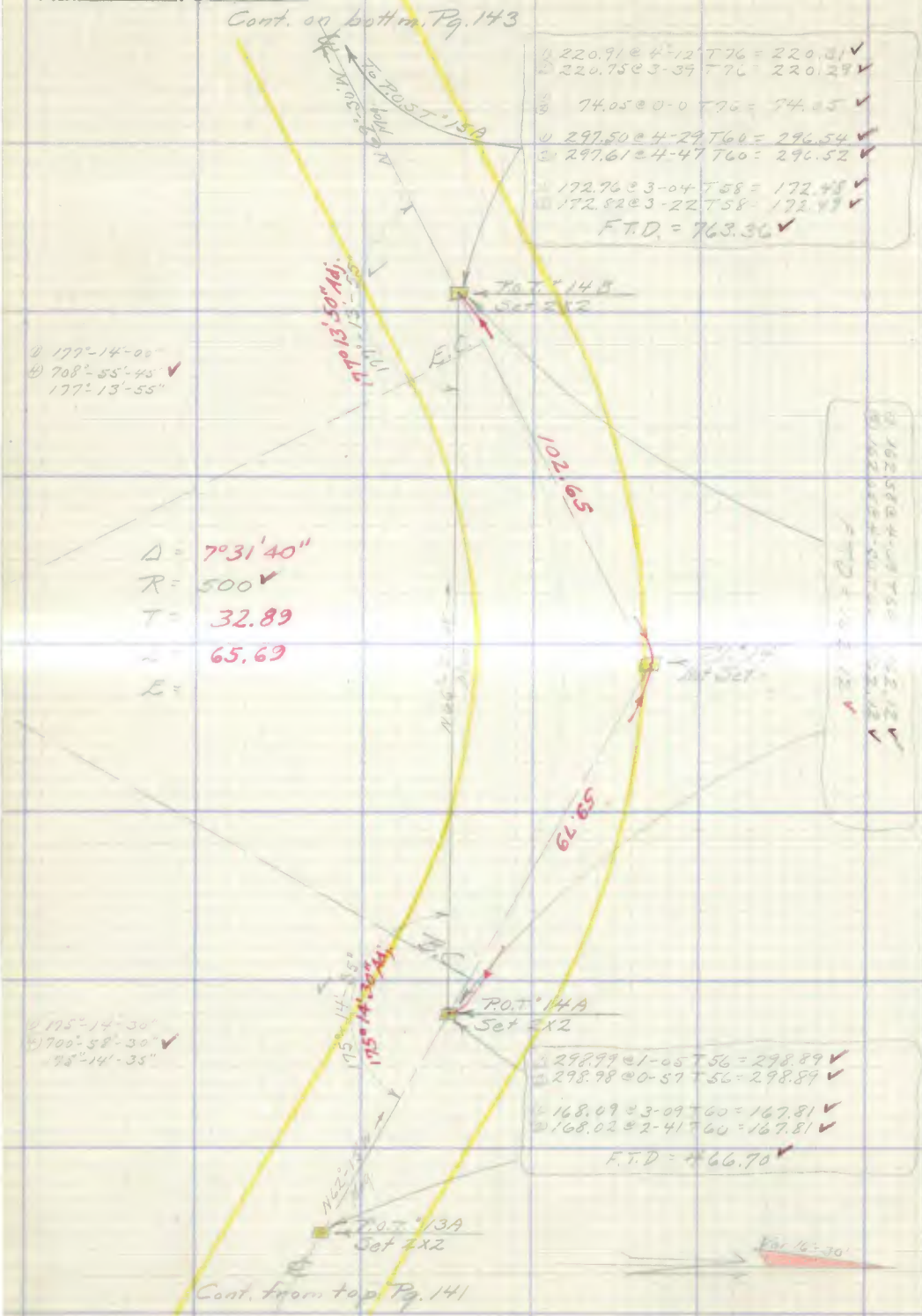

RETURN TO
LOS ANGELES COUNTY SURVEYOR
700 HALL OF RECORDS
Do not extend notes this side of this line
Note: ANY ADDITIONS OR CHANGES ON THIS SHEET MUST BE MADE OR CIRCLED IN Red Ink. WITH DATE AND NAME OF PERSON MAKING CHANGE.

Notes Ck'd by	Survey of Malibu Lake Hwy
Map No.	W. O. 604 Tape No. 14 St'd 64 °F.
Office Work Moran	Surveyed by Hellstrom
Checked	Notes P.N.H. Date 1-20-31
Date	Indexed A. C. Johnson

F.B. 223 PG. 143

Note: ANY ADDITIONS OR CHANGES ON THIS SHEET MUST BE MADE OR CIRCLED IN Red Ink, WITH DATE AND NAME OF PERSON MAKING CHANGE.

Do not extend notes this side of this line

RETURN TO
LOS ANGELES COUNTY SURVEYOR
700 HALL OF RECORDS

FORM 247 10M 5-31

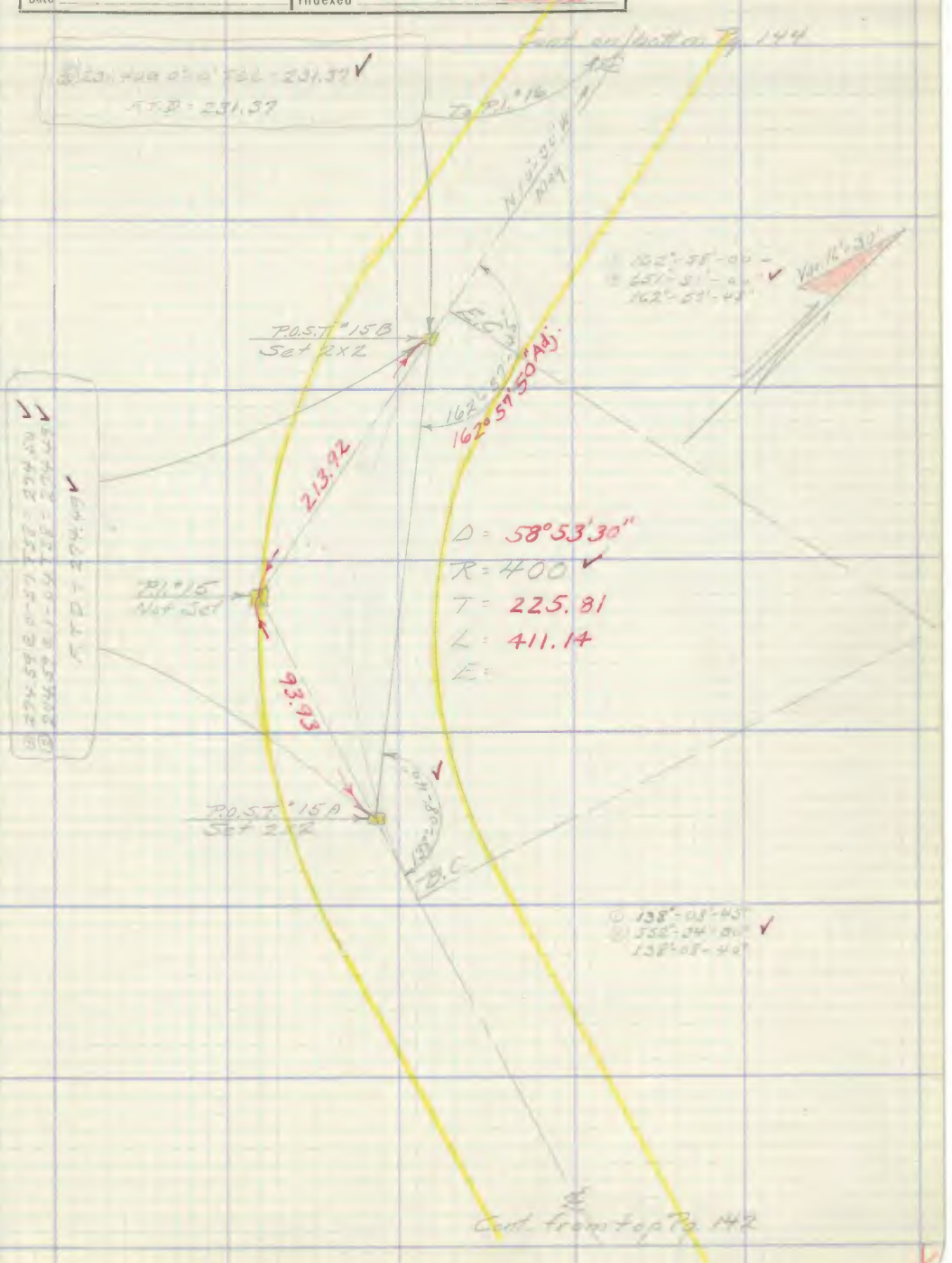

F.B. 223 Pg. 144

RETURN TO
LOS ANGELES COUNTY SURVEYOR
700 HALL OF RECORDS
Do not extend notes this side of this line

Note: ANY ADDITIONS OR CHANGES ON THIS SHEET MUST BE MADE OR CIRCLED IN Red Ink. WITH DATE AND NAME OF PERSON MAKING CHANGE.

Notes Ck'd by	Survey of Mulholland Hwy
Map No.	W. O. 664 Tape No. 42 St'd °F.
Office Work Morin	Surveyed by
Checked	Notes A.K.H. Date 12-7-31
Date	Indexed A. C. Johnson

F.B. 223 PG. 145

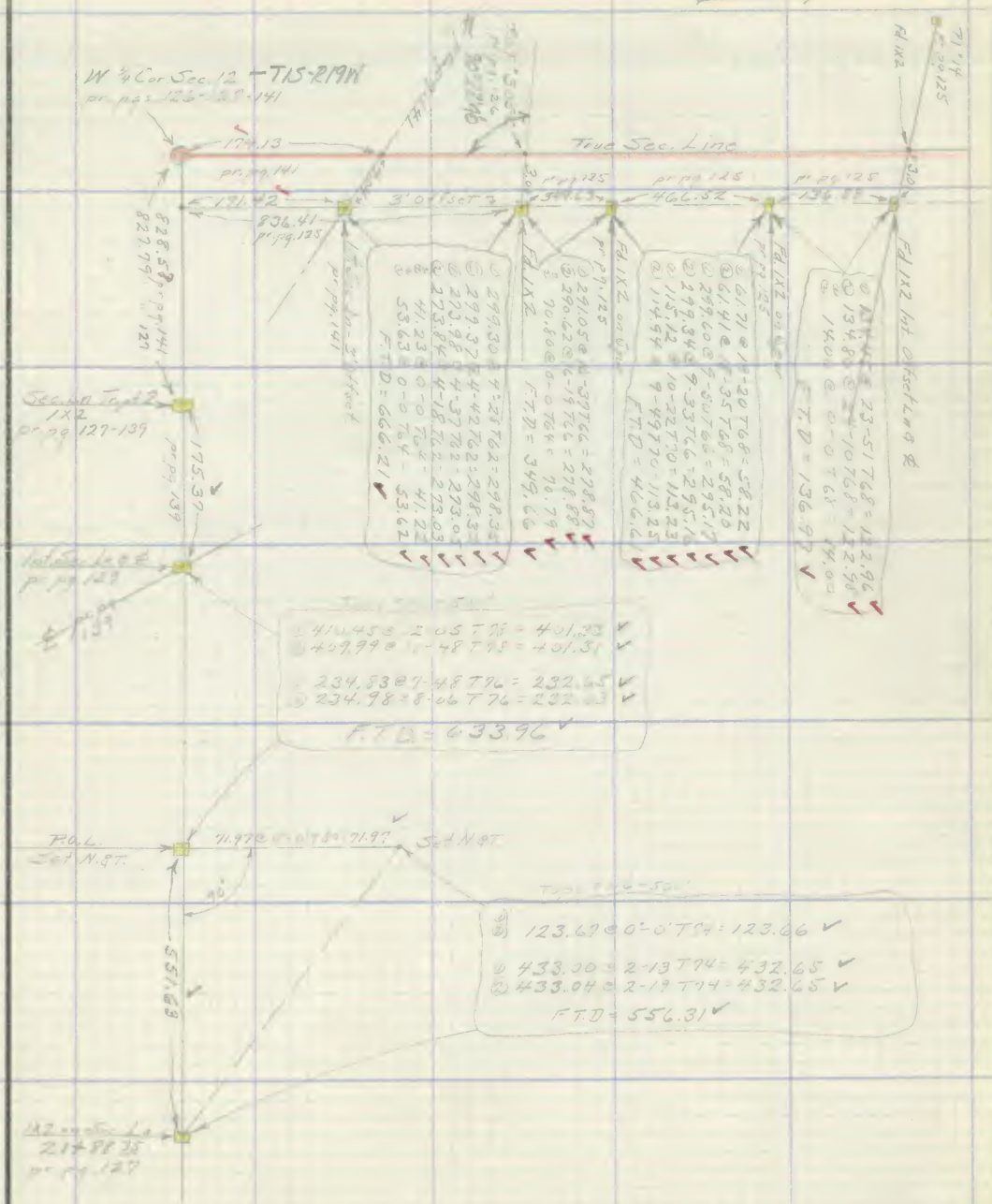

Note: ANY ADDITIONS OR CHANGES ON THIS SHEET MUST BE MADE OR CIRCLED IN Red Ink. WITH DATE AND NAME OF PERSON MAKING CHANGE.

W. S. 93, A-4

RETURN TO
LOS ANGELES COUNTY SURVEYOR
700 HALL OF RECORDS

Do not extend notes this side of this line

FORM 247 10M 5-31

F.B. 223 Pg 146

RETURN TO
LOS ANGELES COUNTY SURVEYOR
700 HALL OF RECORDS

Do not extend notes this side of this line

Note: ANY ADDITIONS OR CHANGES ON THIS SHEET MUST BE MADE OR CIRCLED IN **Red Ink.** WITH DATE AND NAME OF PERSON MAKING CHANGE.

Notes Ck'd by W.H. Bluckmer	Survey of Mulholland Hgw.
Map No. 8824-6	W. O. 604 Tape No. 11 St'd 84 °F.
Office Work Morris McAllister	Surveyed by Howard
Checked W.H.B.	Notes F.C. Howard Date Dec 1932
Date Feb 1933	Indexed J. C. Johnson 12-13-32

F.B. 223 PG. 149

MULHOLLAND HIGHWAY

LINE CHANGE

Div. 6

AT

MALIBU LAKE CLUB.

W.O. 604.

Pg. 150 to 160

Connection to Malibu Lakeside Rd.
Pg 161 to 164

Property line triangulation and
℄ ties pg 165 to 169

Rechain of original ℄ for closure
Pg 171 to 174

HARBOUR 4-52 NEW

Sheet 6 of C.S. 8824.

Note: ANY ADDITIONS OR CHANGES ON THIS SHEET MUST BE MADE OR CIRCLED IN Red Ink. WITH DATE AND NAME OF PERSON MAKING CHANGE.

Do not extend notes this side of this line

RETURN TO
LOS ANGELES COUNTY SURVEYOR
700 HALL OF RECORDS

FORM 247 10M 5-31

F.B. 223 Pg. 150



RETURN TO
LOS ANGELES COUNTY SURVEYOR
700 HALL OF RECORDS
Do not extend notes this side of this line

Note: ANY ADDITIONS OR CHANGES ON THIS SHEET MUST BE MADE OR CIRCLED IN Red Ink. WITH DATE AND NAME OF PERSON MAKING CHANGE.

Date _____ Notes by F.C.H Chief Party F.C.H F.B. 223 Pg. 151

Platted by MORIN	W. O. No. 604 D. S. O. No.
Date JAN 1933	Location Mulholland Dr.
Map No. C.S. 8824-6	Surveyed by F.C. Howard
Platting C'k'd by Blackmer	Date Dec 1932
Date Feb 1933	Indexed A. C. Johnson

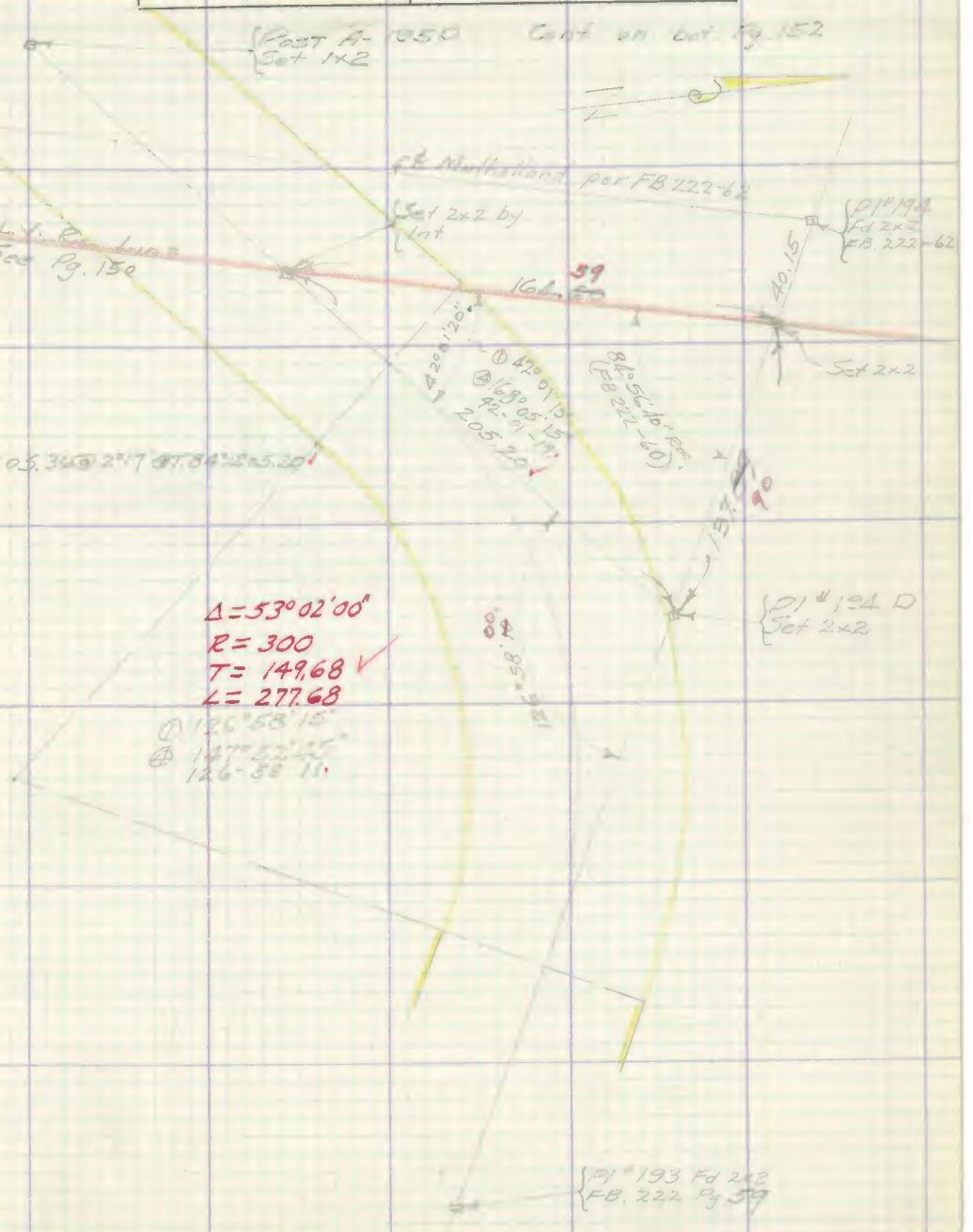

Note: ANY ADDITIONS OR CHANGES ON THIS SHEET MUST BE MADE OR CIRCLED IN Red. WITH DATE AND NAME OF PERSON MAKING CHANGE.

Do not extend notes this side of this line

RETURN TO LOS ANGELES COUNTY SURVEYOR

F.B. 223 Pg. 152 Chief Party Notes by Date

RETURN TO
LOS ANGELES COUNTY SURVEYOR

Do not extend notes this side of this line

Note: ANY ADDITIONS OR CHANGES ON THIS SHEET MUST BE MADE OR CIRCLED IN Red. WITH DATE AND NAME OF PERSON MAKING CHANGE.

Date _____ Notes by _____ Chief Party F.C.H. F.B. 223 Pg. 153

Platted by MORIN	W. O. No. 6004 D. S. O. No.
Date JAN-1933	Location Malibu Lake Dr.
Map No. C.S. 8824-6	Surveyed by E.W. Howard
Platting C'k'd by Blackmer	Date Dec. 1932
Date Feb. 1933	Indexed

Cont. on last pg. 154

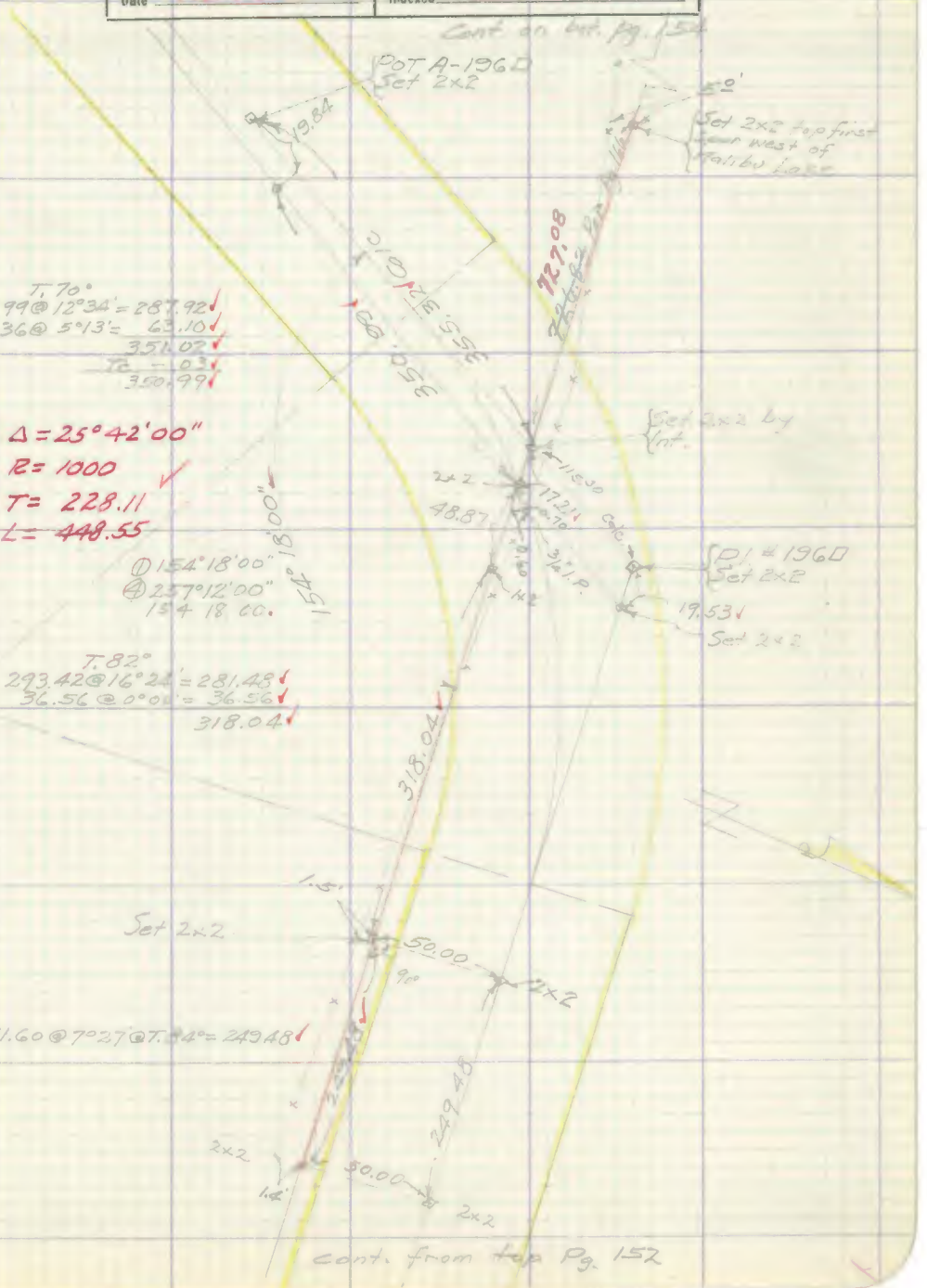

cont. from top Pg. 152

Notes: ANY ADDITIONS OR CHANGES ON THIS SHEET MUST BE MADE OR CIRCLED IN Red. WITH DATE AND NAME OF PERSON MAKING CHANGE.

Do not extend notes this side of this line

RETURN TO LOS ANGELES COUNTY SURVEYOR

F.B. 223 PG. 154 Chief Party Notes by Date

Cont. on bd. Pg. 155

See next pg

116.60 @ 18°51'
@ T. 46° = 110.32

① 156°12'15"
② 264°29'00"
156°12'15"

Δ = 23°18'10"
R = 500
T = 103.10
L = 203.36

77.77 @ 8°11' @ T. 46° = 77.16

Set 2×2

285.28 @ 7°12' @ T. 68° = 283.00

This tangent was shifted to meet conditions on ground. Use this line for angle. Distance is calculated from chained line.

Set 1×2

148.75 Lev. @ T. 70° = 148.74

Set 2×2

Cont. from top Pg. 153

RETURN TO
LOS ANGELES COUNTY SURVEYOR

Do not extend notes this side of this line

Note: ANY ADDITIONS OR CHANGES ON THIS SHEET MUST BE MADE OR CIRCLED IN Red. WITH DATE AND NAME OF PERSON MAKING CHANGE.

Date _____ Notes by F.C.H. Chief Party F.C.H. F.B. 223 Pg. 155

Platted by MORIN	W. O. No. 604 D. S. O. No.
Date JAN 1933	Location Mulholland Drive
Map No. C.S. 8824-6	Surveyed by F.C. Howard
Platting C'k'd by Blackmer	Date Dec. 6-1932
Date Feb 1933	Indexed A. C. Johnson

Cont. on bot. Pg. 146

To Post A-199C - Pg. 156

300.07 @ 1°05'
@ T. 70° = 299.99

299.99

N 69°45' W

148.67 @ 3°51'
@ T. 70° = 148.32

148.32

Post C-198C
Set 1x2

Post B-198C
Set 2x2

① 143° 19' 15"
④ 213° 16' 45"
143-19-11

143° 19' 10"

132.19 Calc.

226.98 @ 5°34' @ T. 70° = 225.89

Δ = 70°03'10"
R = 525
T = 367.97
L = 641.89

225.89

S 74° W

109-56-50 Calc.

Pl# 198C
Not Set

① 146° 37' 30
④ 226° 30' 30
146 37 37½

146° 37' 35"

Post A-198C
Set 2x2

262.70

263.20 @ 3°25'
@ T. 68° = 262.70

Pot B-197C
Set 1x2

T. 66°
92.69 @ 7°50' = 91.83
244.93 @ 9°47' = 241.37
333.20
Tc -04
333.16

333.16

Cont. from top Pg. 154

Note: ANY ADDITIONS OR CHANGES ON THIS SHEET MUST BE MADE OR CIRCLED IN Red. WITH DATE AND NAME OF PERSON MAKING CHANGE.

Do not extend notes this side of this line

RETURN TO
LOS ANGELES COUNTY SURVEYOR

F.B. 223 PG. 156 Chief Party Notes by F.C.H. Date 12-6-32

Cont. on bot Pg. 157

POT B-199C
Set 2x2

240.68

242.25 @ 6°31'
@T.80° = 240.68

POT A-199C
Set 1x2

241.28 @ 2°58 @ T.80° = 240.95

54.00

① 139°26'30"
④ 197°46'15"
139°26'34"

Δ = 40°33'30"
R = 650
T = 240.17
L = 460.12

139°26'30"

POT D-199C
Set 2x2

181.10

182.97 @ 8°12'
@T.80° = 181.10

POST A-199a
Set 1x2

299.99

Cont from top Pg. 155

RETURN TO
LOS ANGELES COUNTY SURVEYOR
Do not extend notes this side of this line
Notes: ANY ADDITIONS OR CHANGES ON THIS SHEET MUST BE MADE OR CIRCLED IN Red. WITH DATE AND NAME OF PERSON MAKING CHANGE.

Date _____ Notes by F.C.H. Chief Party F.C.H. F.B. 223 Pg. 157

Platted by MORIN	W. O. No. 604 D. S. O. No.
Date JAN 1933	Location Malibu Lake
Map No. C.S. 8874-6	Surveyed by F.C. Hewitt
Platting C'k'd by Blackmer	Date Dec 6-1932
Date Feb 1933	Indexed

Cont. on Bk. 13 128

Cont. from top Pg 156

Note: ANY ADDITIONS OR CHANGES ON THIS SHEET MUST BE MADE OR CIRCLED IN Red, WITH DATE AND NAME OF PERSON MAKING CHANGE.

Do not extend notes this side of this line

RETURN TO LOS ANGELES COUNTY SURVEYOR

F.B. 223 Pg. 158 F.C. [illegible] Chief Party Notes by F.C.N. Date 12-7-22

Cont. on bot Pg. 159

POT A-201C
Set 1x2

411.79

T.58°
59.88 @ C.V. = 59.88
252.89 @ 2°47 = 252.59
99.59 @ 3°35 = 99.39
411.86
Tc -.07
411.79

Ⓓ 136°54'30"
Ⓐ 187°38'30"
136°54'37"

PI 201C
Set 2x2

Δ = 43°05'30"
R = 500
T = 197.42
L = 376.05

160.43 @ 6°54' @ T.58° = 159.79

POST A-201C
Set 2x2

T.58°
45.24 @ 15°17' = 27.54
= 43.64
71.18 @ T.58° = 71.17

POT B-200C =
PI #1 - Lakeside Drive
Connection See pg. 161
Set 2x2

Cont on bot Pg. 161

℄ LAKESIDE DRIVE
CONNECTION
43°-05'-25"
Per pg 161

To PI #2 - Pg. 161

197.66 @ 7°36'
@ T.74° = 195.92

Ⓓ 46°52'30"
Ⓐ 187°30'00"
140°37'30"

POT A-200C
Set 1x2

Cont from top Pg. 157

W.S. 99 D-4

RETURN TO
LOS ANGELES COUNTY SURVEYOR

Do not extend notes this side of this line

Notes: ANY ADDITIONS OR CHANGES ON THIS SHEET MUST BE MADE OR CIRCLED IN Red. WITH DATE AND NAME OF PERSON MAKING CHANGE.

Date _____ Notes by _____ Chief Party _____ F.B. 223 PG. 159

Platted by MORIN	W. O. No. 604 D. S. O. No.
Date JAN 1933	Location Mulholland Drive
Map No. C.S. 8824-6	Surveyed by F.C. Howard
Platting C'k'd by Blackmer	Date Dec. 7 1932
Date Feb. 1933	Indexed A. C. Johnson

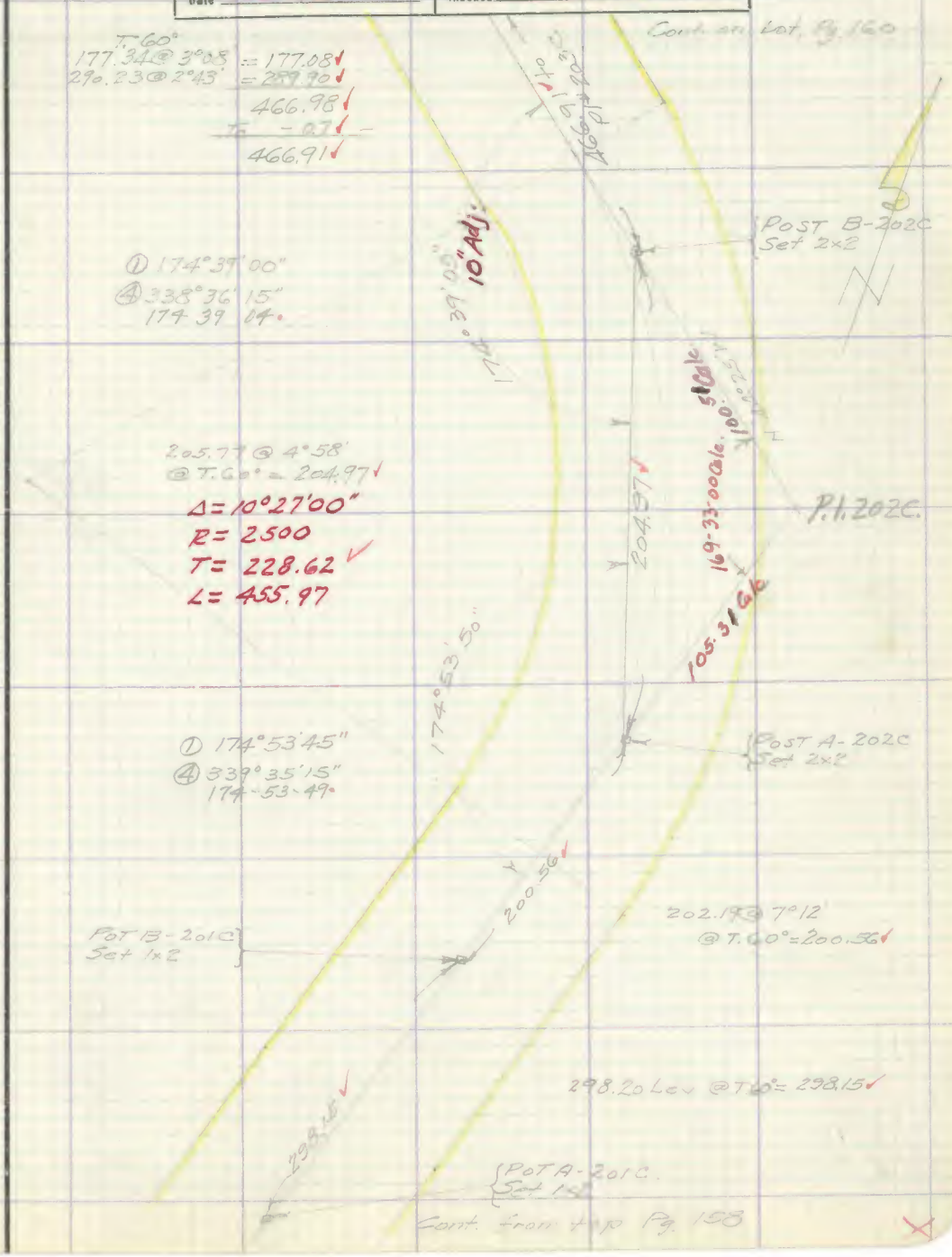

Note: ANY ADDITIONS OR CHANGES ON THIS SHEET MUST BE MADE OR CIRCLED IN Red. WITH DATE AND NAME OF PERSON MAKING CHANGE.

Do not extend notes this side of this line

RETURN TO
LOS ANGELES COUNTY SURVEYOR

F.B. 223 Pg. 160 Chief Party Notes by Date

RETURN TO
LOS ANGELES COUNTY SURVEYOR
Do not extend notes this side of this line
Note: ANY ADDITIONS OR CHANGES ON THIS SHEET MUST BE MADE OR CIRCLED IN Red. WITH DATE AND NAME OF PERSON MAKING CHANGE.

Date _____ Notes by F.C.H. Chief Party F.C.H. F.B. 223 PG. 161

Platted by MORIN	W. O. No. 604 D. S. O. No.
Date JAN 1933	Location Malibu Land Co
Map No. C.S. 8824-6	Surveyed by F.C. Howard
Platting C'k'd by Blackmer	Date Dec 1932
Date Feb 1933	Indexed A. C. Johnson

Cont'd to pg 162

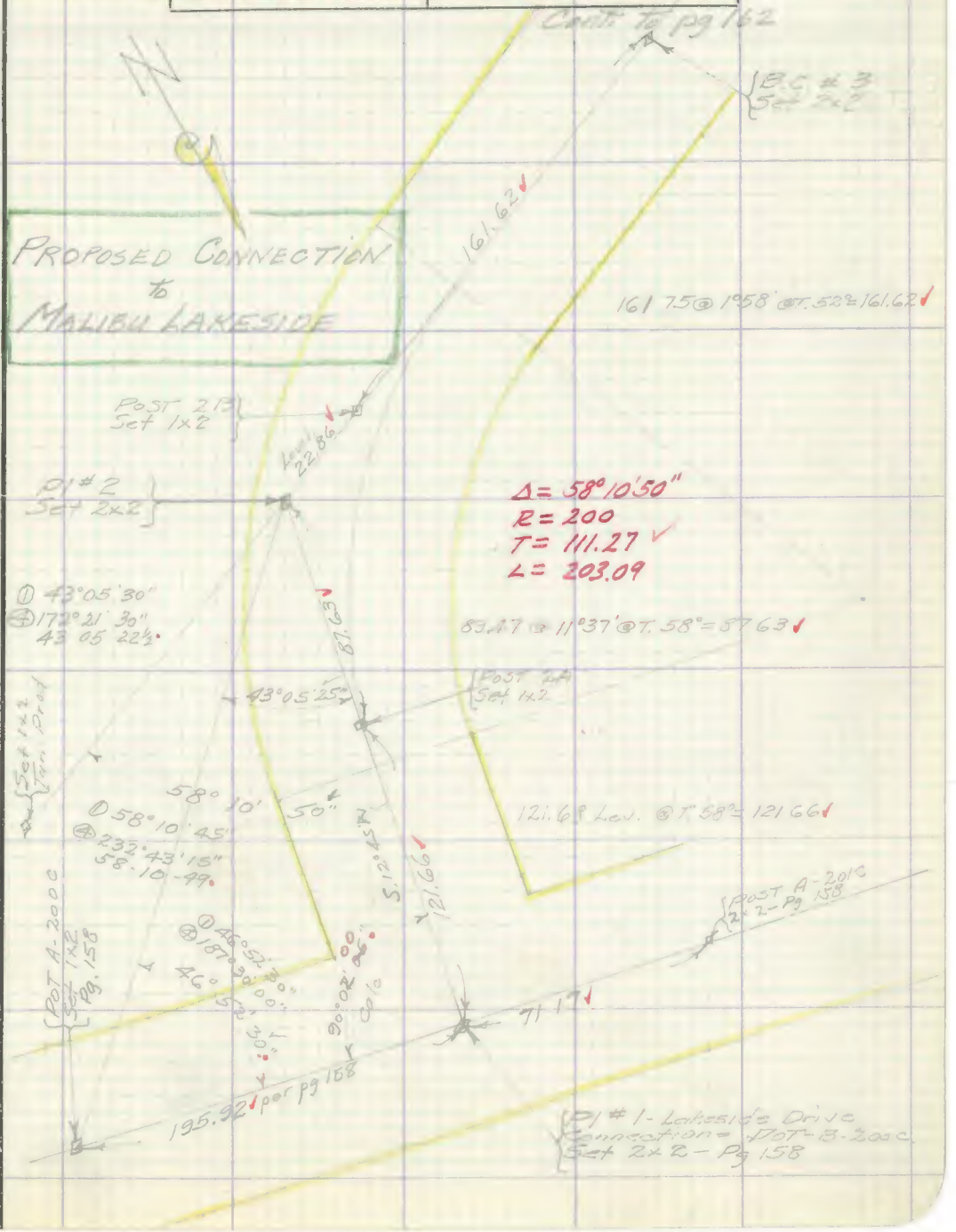

Note: ANY ADDITIONS OR CHANGES ON THIS SHEET MUST BE MADE OR CIRCLED IN Red, WITH DATE AND NAME OF PERSON MAKING CHANGE.

Do not extend notes this side of this line

RETURN TO
LOS ANGELES COUNTY SURVEYOR

F.B. 223 Pg. 162 _____ Chief Party Notes by _____ Date _____

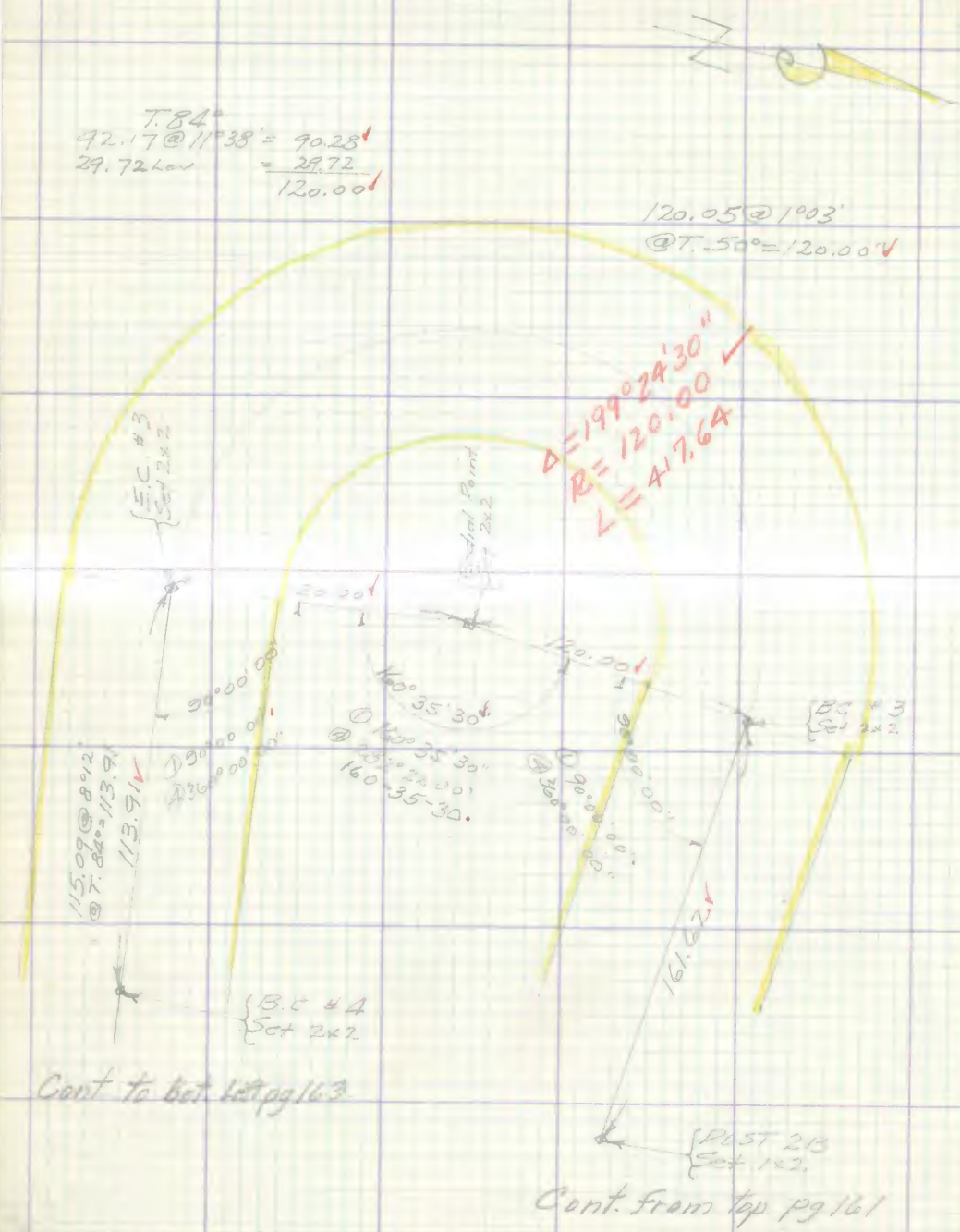

M.S. 94, D-4

RETURN TO
LOS ANGELES COUNTY SURVEYOR

Do not extend notes this side of this line

Note: ANY ADDITIONS OR CHANGES ON THIS SHEET MUST BE MADE OR CIRCLED IN Red. WITH DATE AND NAME OF PERSON MAKING CHANGE.

Date _____ Notes by F.C.H. Chief Party F.C.H. F.B. 223 PG 163

Platted by MORIN	W. O. No. 604 D. S. O. No.
Date JAN. 1933	Location Mulholland Dr.
Map No. C.S. 8824-6	Surveyed by F.C.Howard
Platting C'k'd by Blackmer	Date Dec. 1932
Date Feb. 1933	Indexed A. C. Johnson

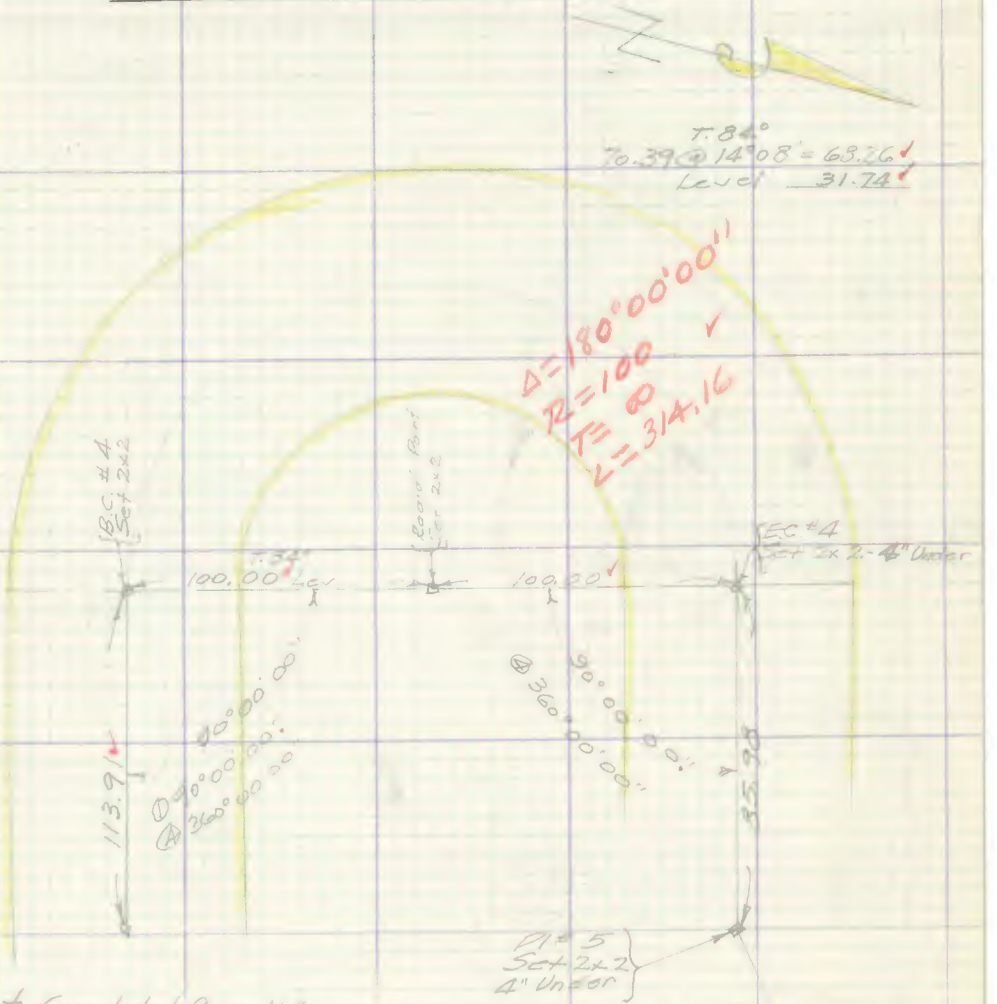

Cont. from bot. left. pg 162

Cont. to bot. pg 164

Note: ANY ADDITIONS OR CHANGES ON THIS SHEET MUST BE MADE OR CIRCLED IN Red. WITH DATE AND NAME OF PERSON MAKING CHANGE.

Do not extend notes this side of this line W.S. 94, D-4

RETURN TO LOS ANGELES COUNTY SURVEYOR

F.B. 223 Pg. 164 Chief Party Notes by Date

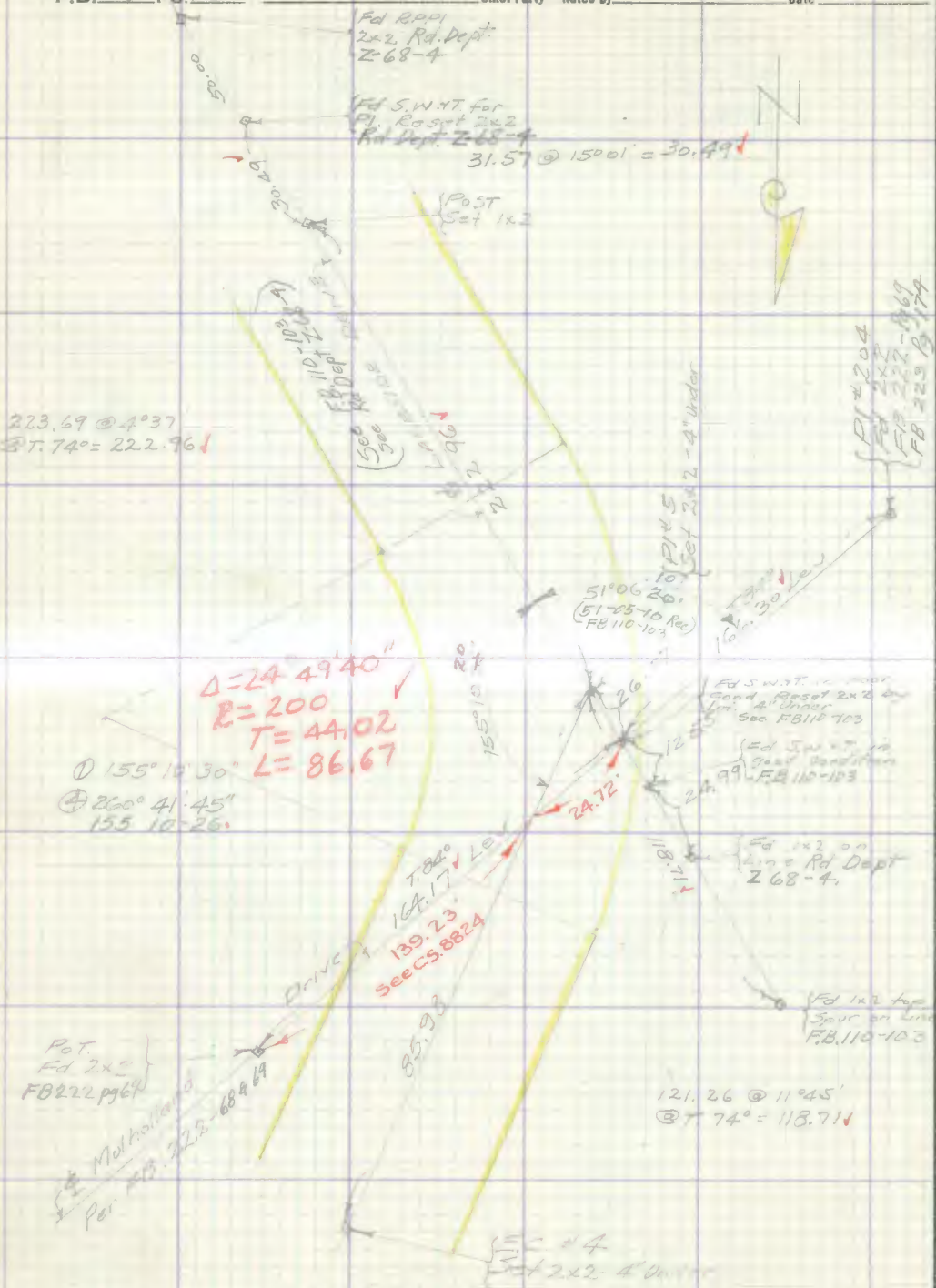

RETURN TO
LOS ANGELES COUNTY SURVEYOR

Do not extend notes this side of this line

Note: ANY ADDITIONS OR CHANGES ON THIS SHEET MUST BE MADE OR CIRCLED IN Red. WITH DATE AND NAME OF PERSON MAKING CHANGE.

Date _____ Notes by _____ Chief Party Howard F.B. 323 PG. 165

Platted by MARTIN	W. O. No. 609 D. S. O. No.
Date JAN 1933	Location Rutherland Dr.
Map No. C.S. 8824-6	Surveyed by F.C. Howard
Platting C'k'd by Blackmar	Date Dec 8-1932
Date Feb 1933	Indexed L. C. Johnson

INDEX SKETCH OF
TRIANGULATION OF PROPERTY LINE
BETWEEN PARAMOUNT AND
MALIBU LAKE CLUB PROPERTY

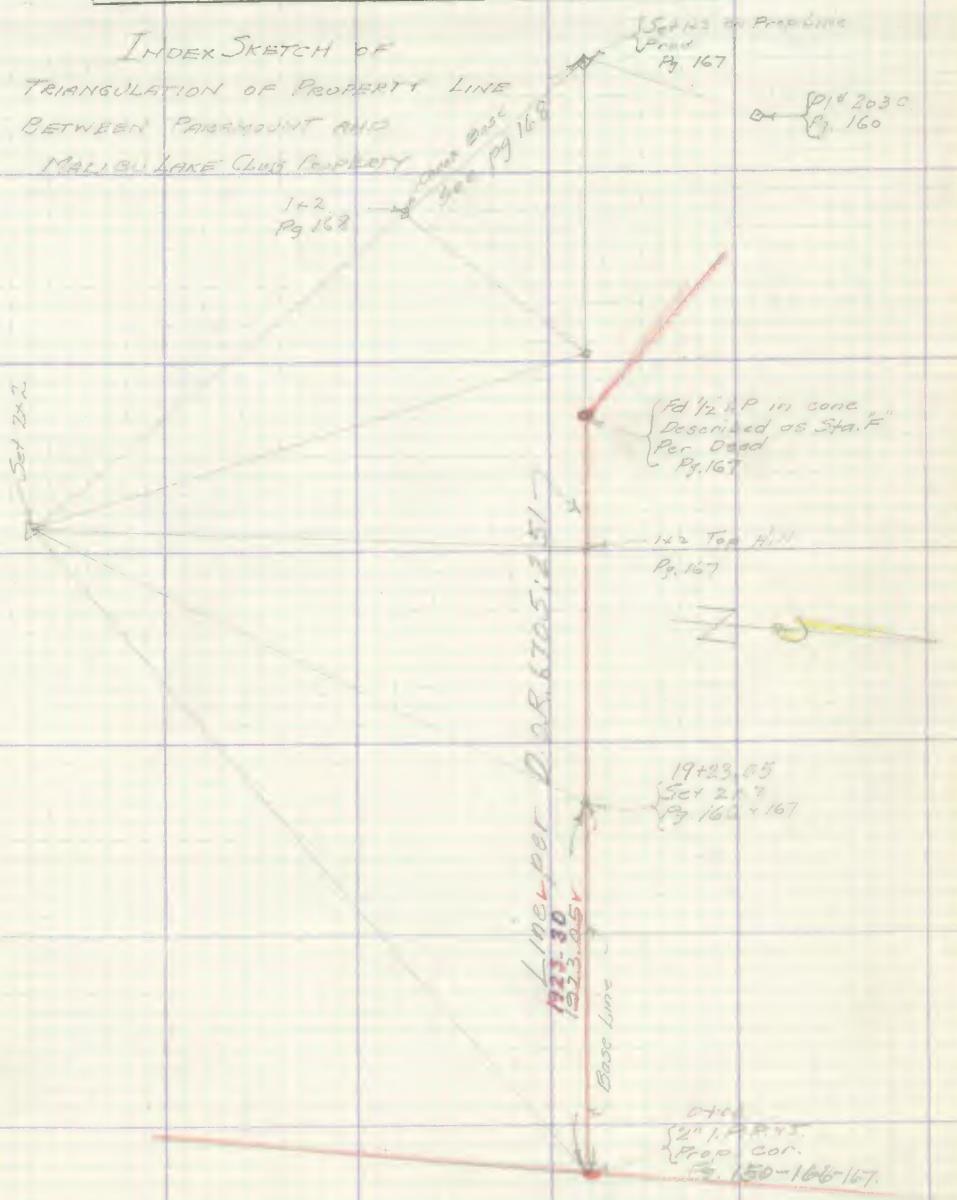

Notes: ANY ADDITIONS OR CHANGES ON THIS SHEET MUST BE MADE OR CIRCLED IN Red. WITH DATE AND NAME OF PERSON MAKING CHANGE.

Do not extend notes this side of this line

RETURN TO
LOS ANGELES COUNTY SURVEYOR

F.B. 223 PG. 166 Chief Party Notes by Date

RETURN TO
LOS ANGELES COUNTY SURVEYOR

Do not extend notes this side of this line

Note: ANY ADDITIONS OR CHANGES ON THIS SHEET MUST BE MADE OR CIRCLED IN Red. WITH DATE AND NAME OF PERSON MAKING CHANGE.

Date_____ Notes by F.C.H. Chief Party F.C.H. F.B. 223 PG. 167

Platted by MORIN	W. O. No. 604 D. S. O. No.
Date JAN 1933	Location Mulholland Dr.
Map No. C.S. 8824-6	Surveyed by F. C. Howard
Platting C'k'd by Blackmer	Date Dec 8-1932
Date Feb. 1933	Indexed

Note: ANY ADDITIONS OR CHANGES ON THIS SHEET MUST BE MADE OR CIRCLED IN Red. WITH DATE AND NAME OF PERSON MAKING CHANGE.

Do not extend notes this side of this line

RETURN TO LOS ANGELES COUNTY SURVEYOR

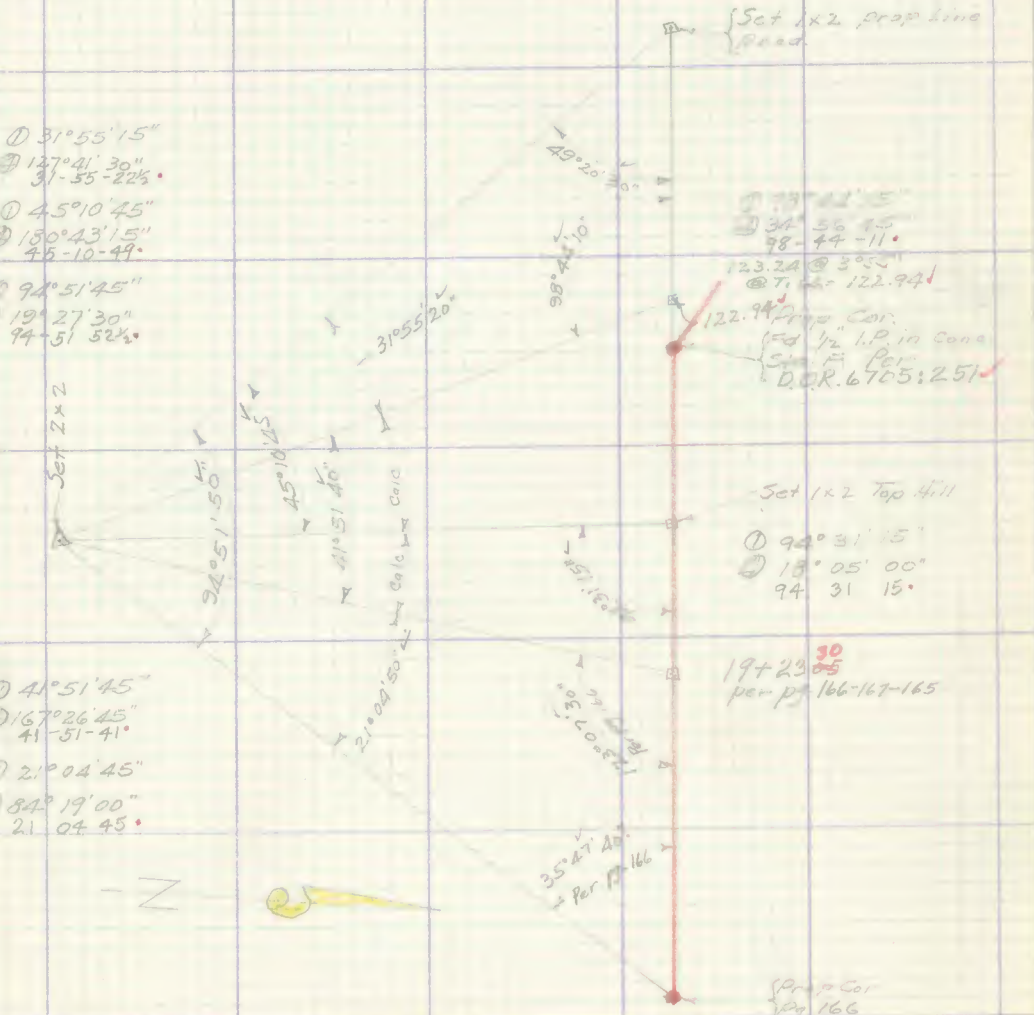

F.B. 223 Pg. 168 _____ Chief Party Notes by _____ Date _____

Level = 144.88
84.97 @ 5°44' = 84.55
211.91 @ 0°37' = 211.90
190.20 @ 7°23' = 188.62
629.95 @ T. 58° = 629.84

Check Base
716.28 Level
@ T. 54° = 716.14

① 109°10'30"
④ 76°41'30"
109 10 22½

① 70°49'30"
④ 283-18'30"
70-49-37½

① 51°59'30"
④ 207°58'30"
51-59-37½

Set 1×2 Prop Line Prod

629.84

Tie line to ℄

Pl # 203C Pg. 160

51°59'30" 5

80-20-45

① 80°20'45"
④ 321°22'45"
80-20-41

716.14

Per B.167 49°20'30"

3452.22 Calc. & Ch.

1×2

109°10'25"

1846.85 Calc

21°29'05"

70°49'35"

77°15'05"

2736.08 Calc

31°55'00" Per pg 167

122.94

½ I.P. in Conc Per pg 167

Post B-202C Pg. 159

① 21°29'15"
④ 85°56'30"
21-29-07½

① 77°15'00"
④ 309°00'30"
77 15 07½

RETURN TO
LOS ANGELES COUNTY SURVEYOR

Do not extend notes this side of this line

Note: ANY ADDITIONS OR CHANGES ON THIS SHEET MUST BE MADE OR CIRCLED IN Red. WITH DATE AND NAME OF PERSON MAKING CHANGE.

Date _____ Notes by F.C.H. Chief Party F.C.H. F.B. 223 PG. 169

Platted by MORIN	W. O. No. 604 D. S. D. No.
Date JAN 1933	Location Mulholland Drive
Map No. C.S. 8824-6	Surveyed by F.C. Howard
Platting C'k'd by Blackmer	Date Dec. 9-1932
Date Feb. 1933	Indexed A. C. Johnson

Cut off line for Traverse purposes
Tieing New and Old ℄ to-gether

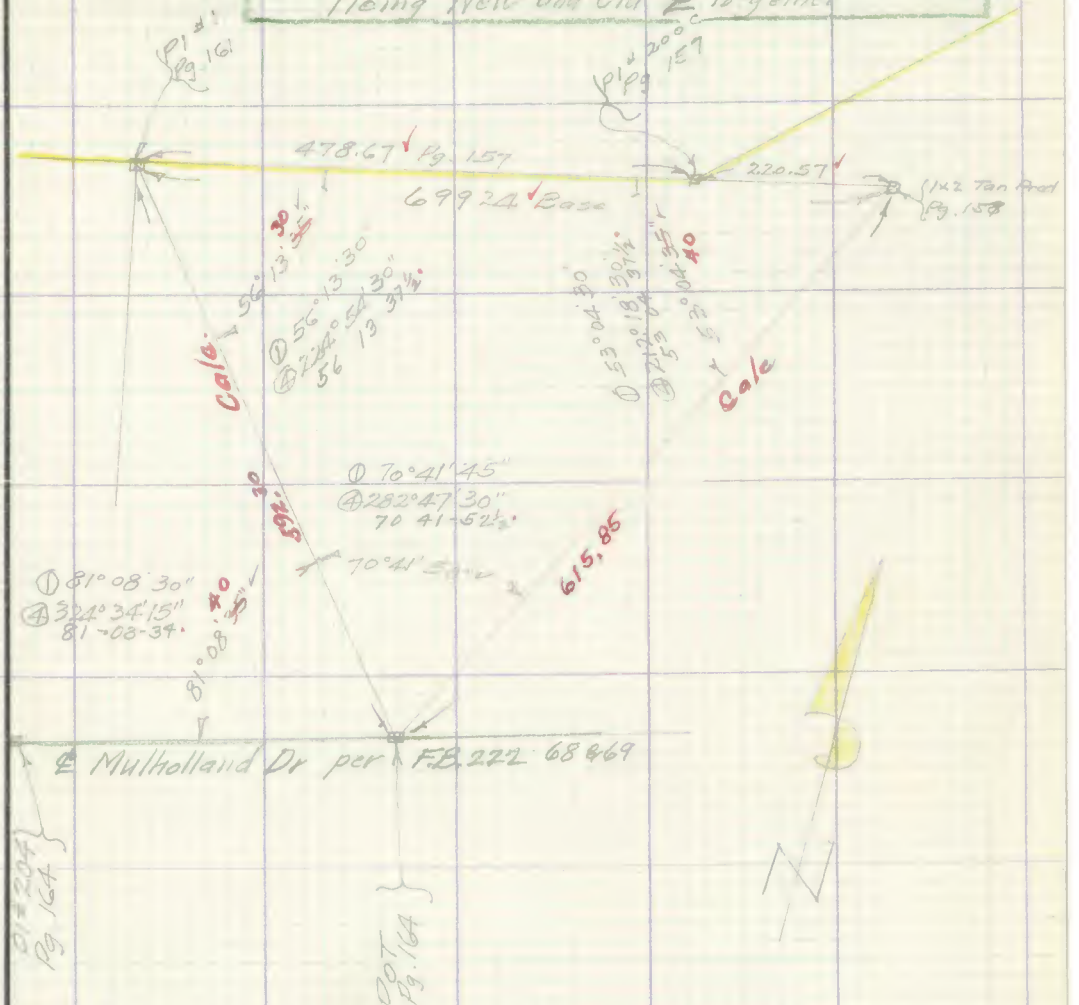

Note: ANY ADDITIONS OR CHANGES ON THIS SHEET MUST BE MADE OR CIRCLED IN Red. WITH DATE AND NAME OF PERSON MAKING CHANGE.

Do not extend notes this side of this line

RETURN TO
LOS ANGELES COUNTY SURVEYOR

F.B._____ PG._____ _____ Chief Party Notes by_____ Date _____

RETURN TO

LOS ANGELES COUNTY SURVEYOR

Do not extend notes this side of this line

Note: ANY ADDITIONS OR CHANGES ON THIS SHEET MUST BE MADE OR CIRCLED IN Red. WITH DATE AND NAME OF PERSON MAKING CHANGE.

Date _____ Notes by _____ Chief Party _____ F.B. 223 Pg. 171

Platted by MORIN	W. O. No. 604 D. S. O. No.
Date Jan. 1933	Location Mulholland Drive
Map No. C.S. 1224-6	Surveyed by F.C. Howard
Platting C'k'd by	Date 12-1932
Date	Indexed A. C. Johnson

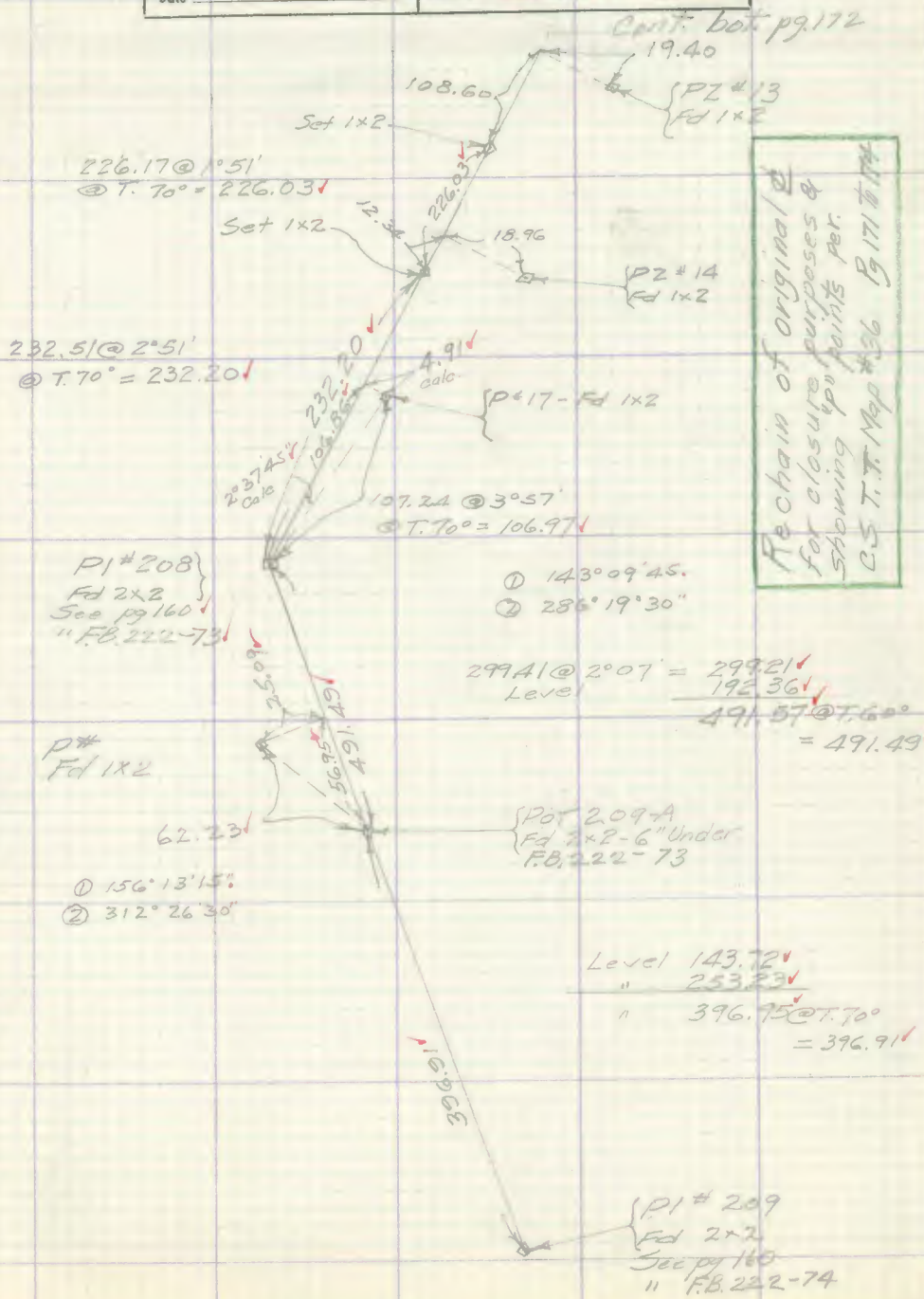

Rechain of original ℄ for closure purposes & showing "p" points per. C.S. T.T. Map #36 Pg 171 to 174

Note: ANY ADDITIONS OR CHANGES ON THIS SHEET MUST BE MADE OR CIRCLED IN Red. WITH DATE AND NAME OF PERSON MAKING CHANGE.

Do not extend notes this side of this line

RETURN TO
LOS ANGELES COUNTY SURVEYOR

F.B. 223 PG. 172 F.C.H. Chief Party Notes by F.C.H. Date 12-1-32

Cont to Bot pg 173.

① 1°34'15"
② 3°08'30"

T. 70°

45.57 Lev. = 45.57
299.69 @ 4°55' = 298.59
344.16
@ T. 70° = 344.13

PI # 206
Fd 2x2 - 6" Under
F.B. 222-71
114.77 @ 2°54'
@ T. 70° = 114.61

114.57

PZ # 10
Fd 1x2

3.14

344.13

Set N+T

43.59

6.69

PZ # 11
Fd 1x2

190.43

Post to N+T
190.79 @ 3°25' =
@ T. 70° = 190.43

① 134°28'00"
② 268°55'30"
134-27-45

Post T. 207-B
Fd 2x2
FB 222-72

78.90 @ 6°16'
@ T. 70° = 78.42

60.45 @ 16°15'
@ T. 70° = 59.03

78.42

43.42
41.42

PZ # 12
Fd 1x2

PI # 207
Fd 2x2
F.B. 222-72

56.46

56.51 @ 2°10'
@ T. 70° = 56.46

Post 207C
Fd 2x2
FB 222-72

195.66

196.53 @ 5°20'
@ T. 70° = 195.66

Set 1x2

Cont. from top pg. 171

RETURN TO
LOS ANGELES COUNTY SURVEYOR

Do not extend notes this side of this line

Note: ANY ADDITIONS OR CHANGES ON THIS SHEET MUST BE MADE OR CIRCLED IN Red. WITH DATE AND NAME OF PERSON MAKING CHANGE.

Date _____ Notes by F.C.H Chief Party F.C.H F.B. 223 Pg. 173

Platted by MORIN	W. O. No. 604 D. S. O. No.
Date Jan 1923	Location Mulholland Dr.
Map No. C.S. 8824-6	Surveyed by F.C.H.
Platting C'k'd by	Date June 1, 1932
Date	Indexed A. C. Johnson

Cont. on Bot. pg. 174

POST 205B
Fd 2x2
F.B. 222-70

146.28 @ 7°55'
@ T. 74° = 144.88

144.88

P1 #205
Fd 2x2
F.B. 222-70

174.85

P#27
Fd. 1x2

7.64

15.14

Set 1x2

175.09 @ 2°57'
@ T. 78° = 174.85

299.37 Lev. @ T. 78° = 299.36

299.36

Set Hub

8.15

13.47

PZ #10
Fd 1x2

267.10 @ 2°43'
@ T. 74° = 266.78

266.78

P1 #206
Fd 2x2

Cont. from top pg 172

Note: ANY ADDITIONS OR CHANGES ON THIS SHEET MUST BE MADE OR CIRCLED IN Red. WITH DATE AND NAME OF PERSON MAKING CHANGE.

Do not extend notes this side of this line

RETURN TO
LOS ANGELES COUNTY SURVEYOR

F.B. 223 Pg. 174 Chief Party Notes by Date

Cont. from top. pg. 173

RETURN TO
LOS ANGELES COUNTY SURVEYOR
Do not extend notes this side of this line
Note: ANY ADDITIONS OR CHANGES ON THIS SHEET MUST BE MADE OR CIRCLED IN Red. WITH DATE AND NAME OF PERSON MAKING CHANGE.

Notes Ck'd by Drew	Survey of Mulholland Dr
Map No.	W. O. 7604 Tape No. 3 St'd 24 of
Office Work	Surveyed by L. S. Hammond
Checked	Notes L.S.H. Date 11-2-33
Date	Indexed A. C. Johnson 11-8-33

F.B. 223 PG 175

MULHOLLAND DRIVE

J.N. 7604

SURVEY FOR SPUR ROAD INTO NW 1/4 OF SE 1/4 OF SEC. 8. T.1.S. R.19 W.

See L.B 641 Pg 329 for topog.

L S HAMMOND
R.C. BOWERS
F.H. BLANCHARD
C.R. LAWSON

Note: ANY ADDITIONS OR CHANGES ON THIS SHEET MUST BE MADE OR CIRCLED IN Red Ink. WITH DATE AND NAME OF PERSON MAKING CHANGE.

Do not extend notes this side of this line

RETURN TO
LOS ANGELES COUNTY SURVEYOR
700 HALL OF RECORDS

FORM 247 10M 5-31

F.B. 223 Pg 176

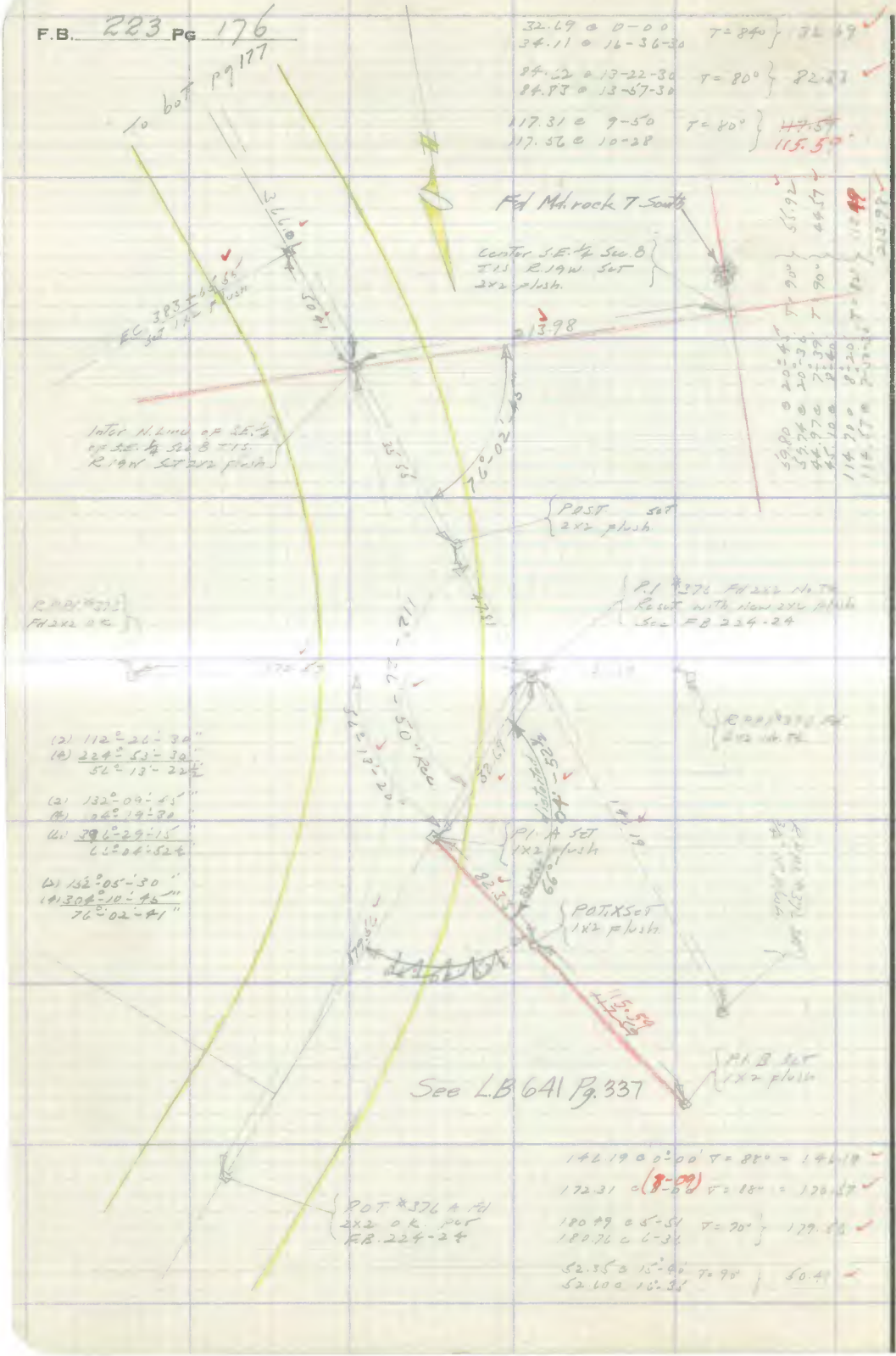

W.S. 94, B-5

RETURN TO
LOS ANGELES COUNTY SURVEYOR
700 HALL OF RECORDS

Do not extend notes this side of this line

Note: ANY ADDITIONS OR CHANGES ON THIS SHEET MUST BE MADE OR CIRCLED IN Red Ink. WITH DATE AND NAME OF PERSON MAKING CHANGE.

Notes Ck'd by Drew	Survey of Mulholland Dr.
Map No.	W. O. 7604 Tape No. 3 St'd 84 °F.
Office Work	Surveyed by L. S. Hammond
Checked	Notes L S H Date 11-3-33
Date	Indexed A. C. Johnson

F.B. 223 PG. 177

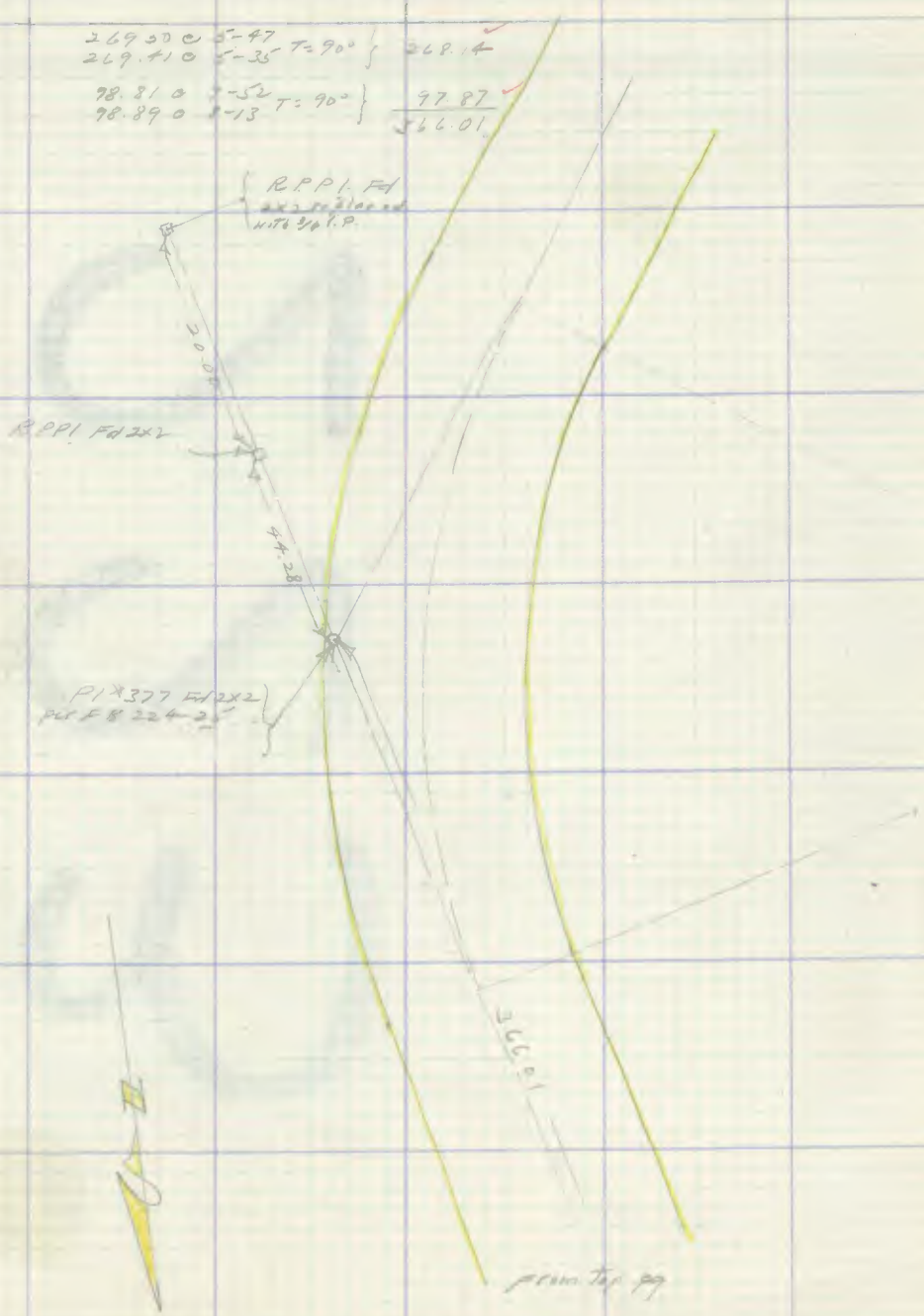

Note: ANY ADDITIONS OR CHANGES ON THIS SHEET MUST BE MADE OR CIRCLED IN Red Ink. WITH DATE AND NAME OF PERSON MAKING CHANGE.

RETURN TO
LOS ANGELES COUNTY SURVEYOR
700 HALL OF RECORDS

Do not extend notes this side of this line

FORM 247 10M 5-31

RETURN TO
LOS ANGELES COUNTY SURVEYOR
700 HALL OF RECORDS

Note. ANY ADDITIONS OR CHANGES ON THIS SHEET MUST BE MADE OR CIRCLED IN Red Ink. WITH DATE AND NAME OF PERSON MAKING CHANGE.

Do not extend notes this side of this line

223

F.B. 223 PG 17b