Date _____ Notes by _____ Chief Party _____ F.B. _____ PG _____

Platted by _____	W. O. No. _____ D. S. O. No. _____
Date _____	Location _____
Map No. _____	Surveyed by _____
Platting C'k'd by _____	Date _____
Date _____	Indexed _____

Note: ANY ADDITIONS OR CHANGES ON THIS SHEET MUST BE MADE OR CIRCLED IN Red. WITH DATE AND NAME OF PERSON MAKING CHANGE.

Do not extend notes this side of this line

RETURN TO
LOS ANGELES COUNTY SURVEYOR

F.B. 224 PG. Index Chief Party Notes by Date

F.B. 224

PAGES: Index, Title, , , 3 to 15 incl., , 17 to 35 incl., , 37, , 39 to 64 incl., 64A , , 65, , 67 to 75 incl., 76 , 77, , 79 to 90 incl., 91 to 98 Blank, 99,

RETURN TO
LOS ANGELES COUNTY SURVEYOR

Do not extend notes this side of this line

Note: ANY ADDITIONS OR CHANGES ON THIS SHEET MUST BE MADE OR CIRCLED IN Red. WITH DATE AND NAME OF PERSON MAKING CHANGE.

F. B. 224 Pg. Title

Platted by	W. O. No. D. S. O. No.
Date	Location
Map No.	Surveyed by
Platting C'k'd by	Date
Date	Indexed A. C. Johnson

Index to F.B. 224

Mulholland Highway

Divisions 9 and 9B

Pages

3-70

F. B.....Pg.....

224 ~~230~~ 3
F. B. ..... Pg. 3

Platted by	W. O. No. ..... D. S. O. No.
Date	Location
Map No.	Surveyed by
Platting C'k'd by	Date
Date	Indexed A. C. Johnson

Book 223 Page 77
Book 223 Page 76

224 ~~230~~ 4
F. B. ..... Pg. .....

Cont from FB 223 - Pg 72

224 ~~230~~ 5

F. B. ~~223~~ Pg. ~~5~~

Platted by Brummett	W. O. No. 504 D. S. O. No.
Date Sept. 1926	Location Mulholland Highway
Map No.	Surveyed by Brockett
Platting C'k'd by McPlumer	Date June 30 - 1926
Date Oct. 1926	Indexed EJB. 10/25/26

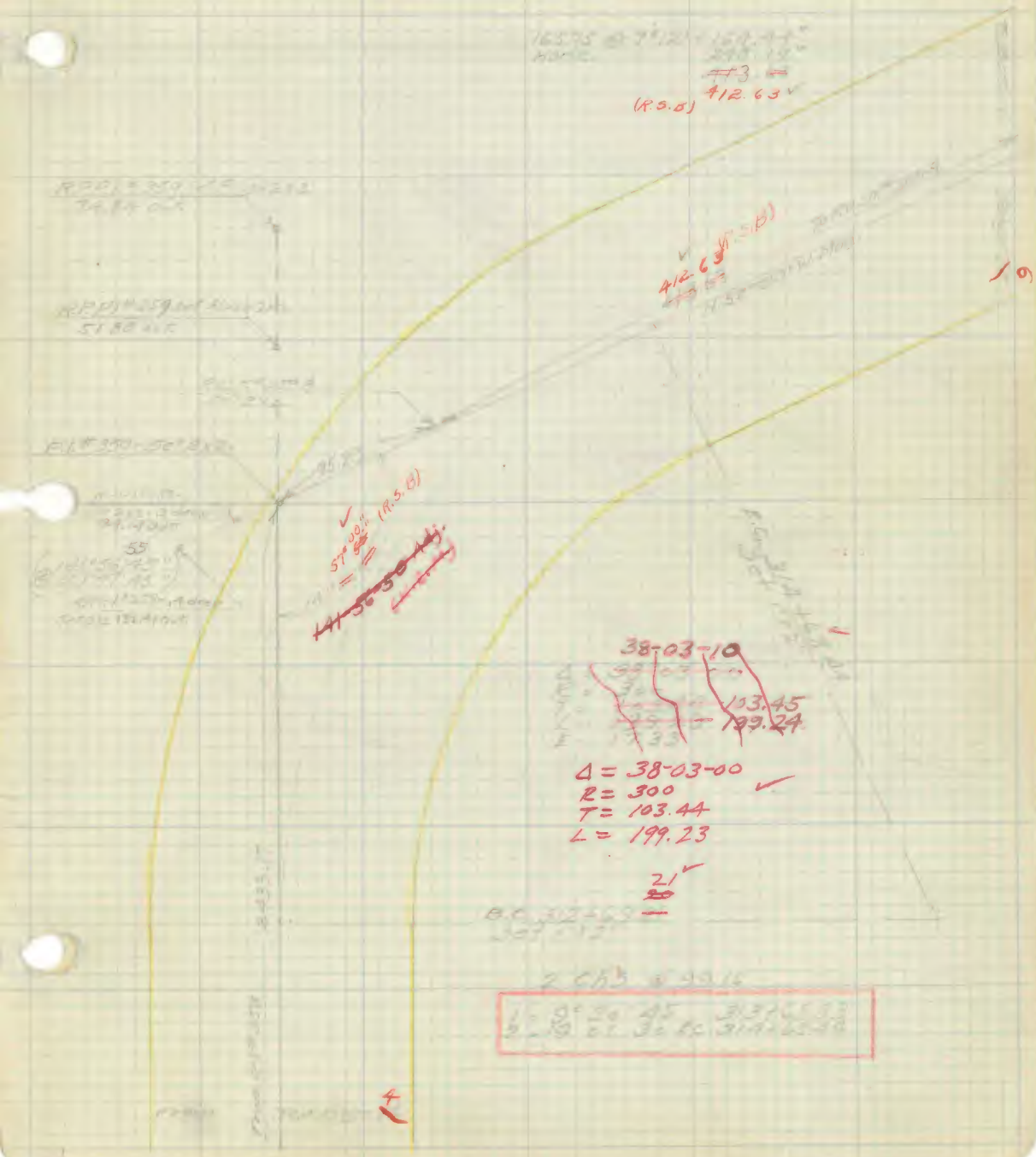

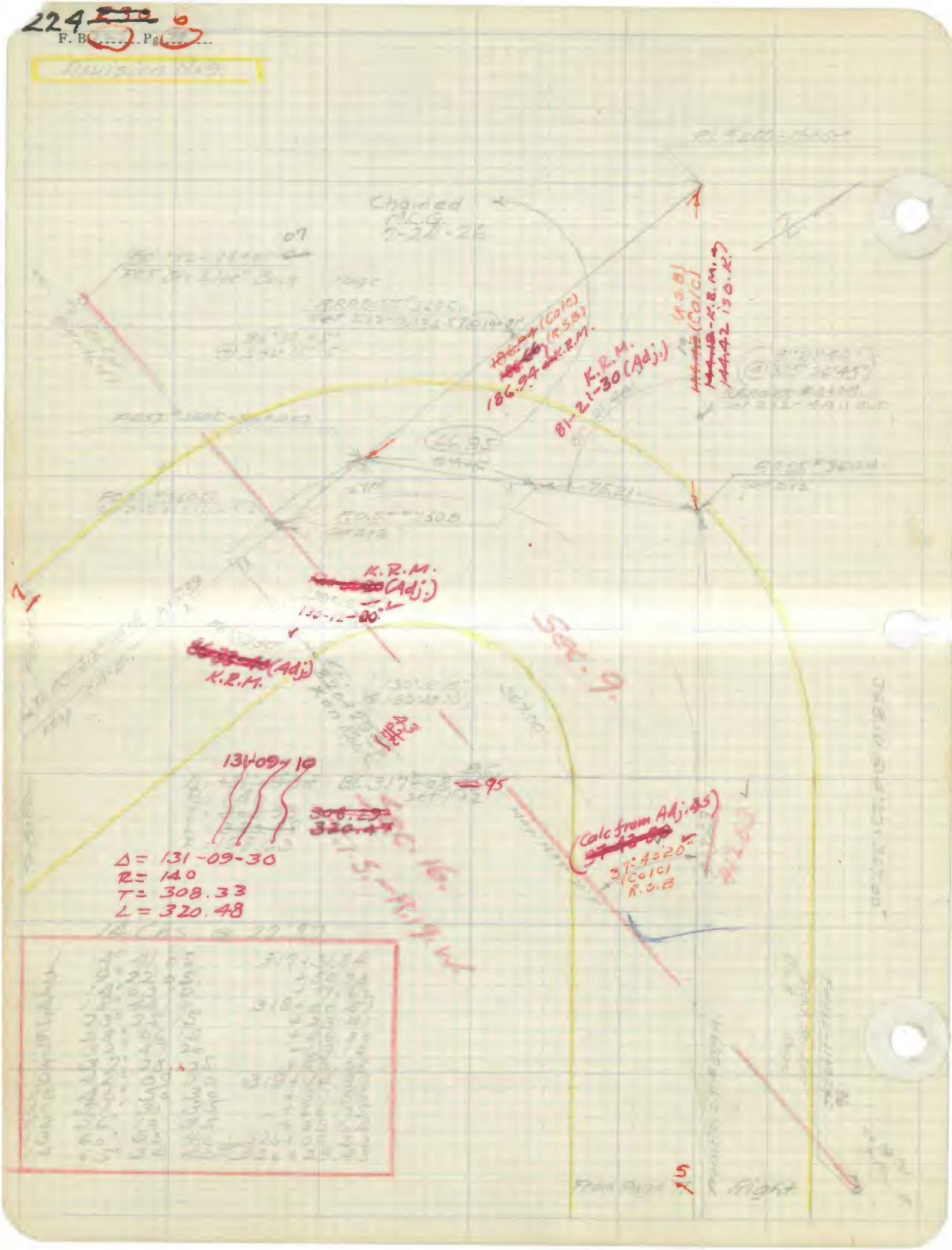
224 ~~230~~ 6
F. B. ..... Pg. .....
Division No. 9
Chained
M.C.G.
7-24-26
07
186.94 (Calc) (R.S.B) K.R.M.
K.R.M.
81-21-30 (Adj.)
(R.S.B) (Calc) K.R.M.
144.42 ISO.K.
K.R.M.
(Adj.)
130-12-30
K.R.M.
(Adj.)
131-09-10
95
~~308.29~~
320.47
Calc from Adj. 45
37°45'20"
(Calc)
R.S.B
Δ = 131-09-30
R = 140
T = 308.33
L = 320.48
Sec. 9
Front Page
5
Right

224 ~~250~~ 3

F. B. ..... Pg. .....

Platted by Brummett	W. O. No. 604 D. S. O. No.
Date Sept. 1986	Location [illegible]
Map No.	Surveyed by [illegible]
Platting C'k'd by [illegible]	Date [illegible]
Date Oct. 1986	Indexed A. C. Johnson

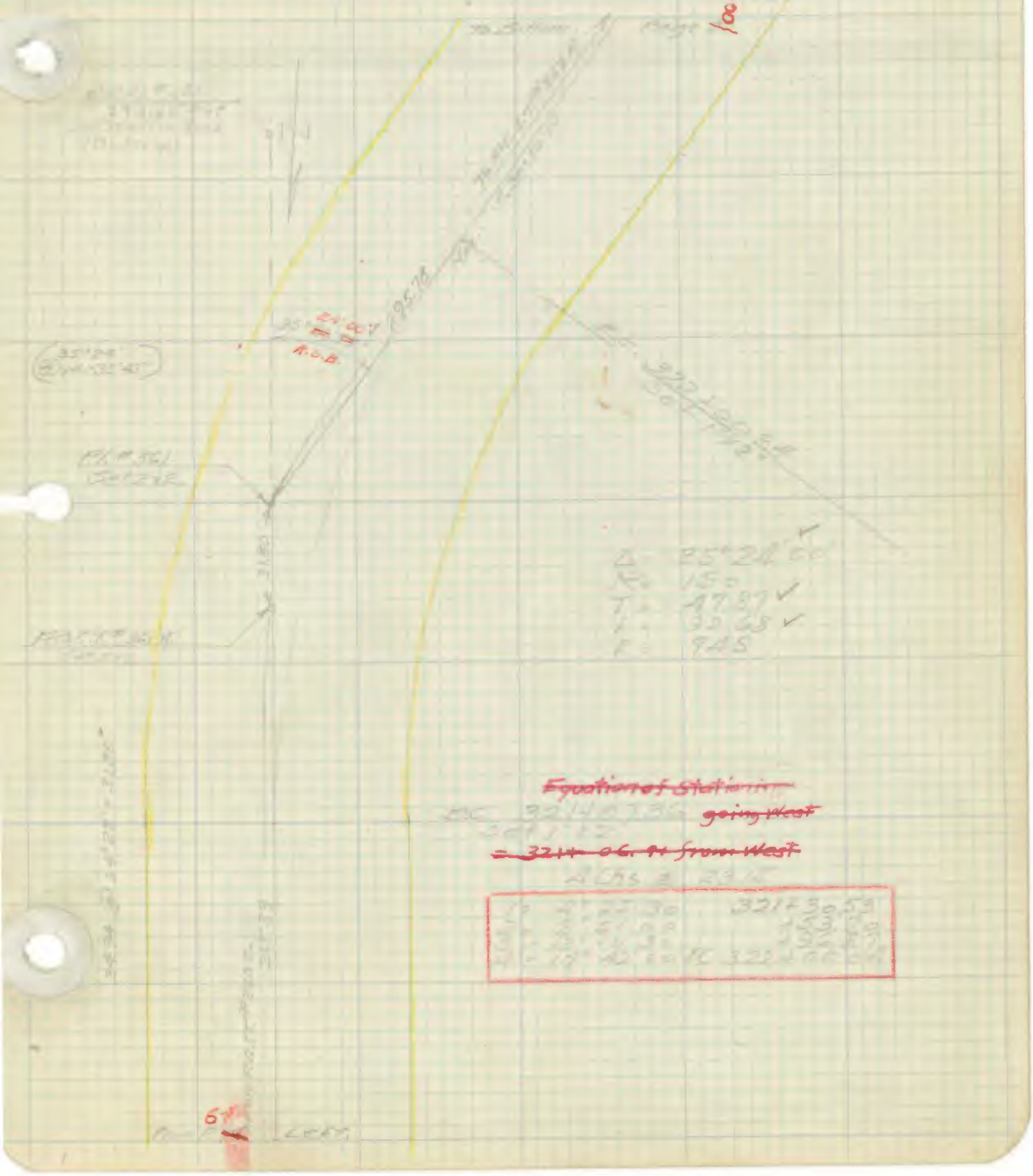

224 ~~230~~ 8

F. B. ... Pg. ...

Division No. 9



224 ~~2-0~~ 9
F. B. [illegible] Pg. 30

Platted by Brummett	W. O. No. [illegible] D. S. O. No.
Date Sept. 1926	Location [illegible]
Map No.	Surveyed by [illegible]
Platting C'k'd by [illegible]	Date [illegible]
Date [illegible]	Indexed A. C. Johnson

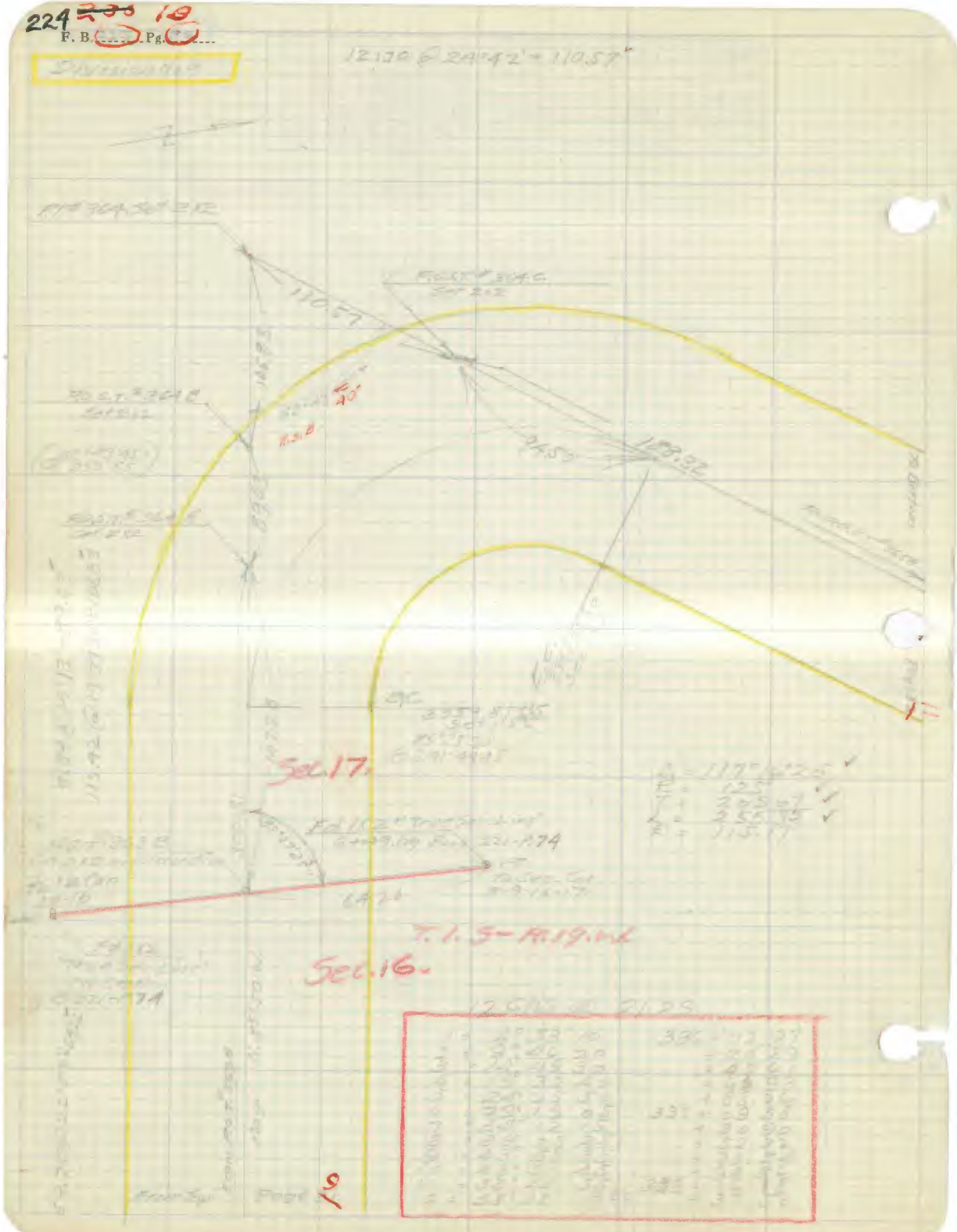

224
F. B. Pg.
Sec. 17.
Sec. 16.
T. 1. S - R. 19. W.

224 ~~232~~ 11

F. B. ~~[illegible]~~ Pg. ~~[illegible]~~

Platted by Bruminen	W. O. No. [illegible] D. S. O. No.
Date Sept. 1926	Location [illegible]
Map No.	Surveyed by [illegible]
Platting C'k'd by McPherson	Date [illegible]
Date Oct. 1926	Indexed. A. C. Johnson




224 13
F. B. Pg.
DIVISION No 8
T.1.S.-R.19W.
Sec 8
Sec 17
220.70 (Calc)
204.76 (Calc.)
R.S.B.
R.S.B.
Δ = 122° 20' 10"
R = 150
T = 272.49
L = 320.28
E = 161.05

224 ~~220~~ 15

F. B. ~~220~~ Pg. 3

Platted by Brummett	W. O. No. [illegible] D. S. O. No.
Date Sept. 1926	Location [illegible]
Map No.	Surveyed by [illegible]
Platting C'k'd by McPherson	Date July 13 1926
Date Oct. 1926	Indexed A. C. Johnson

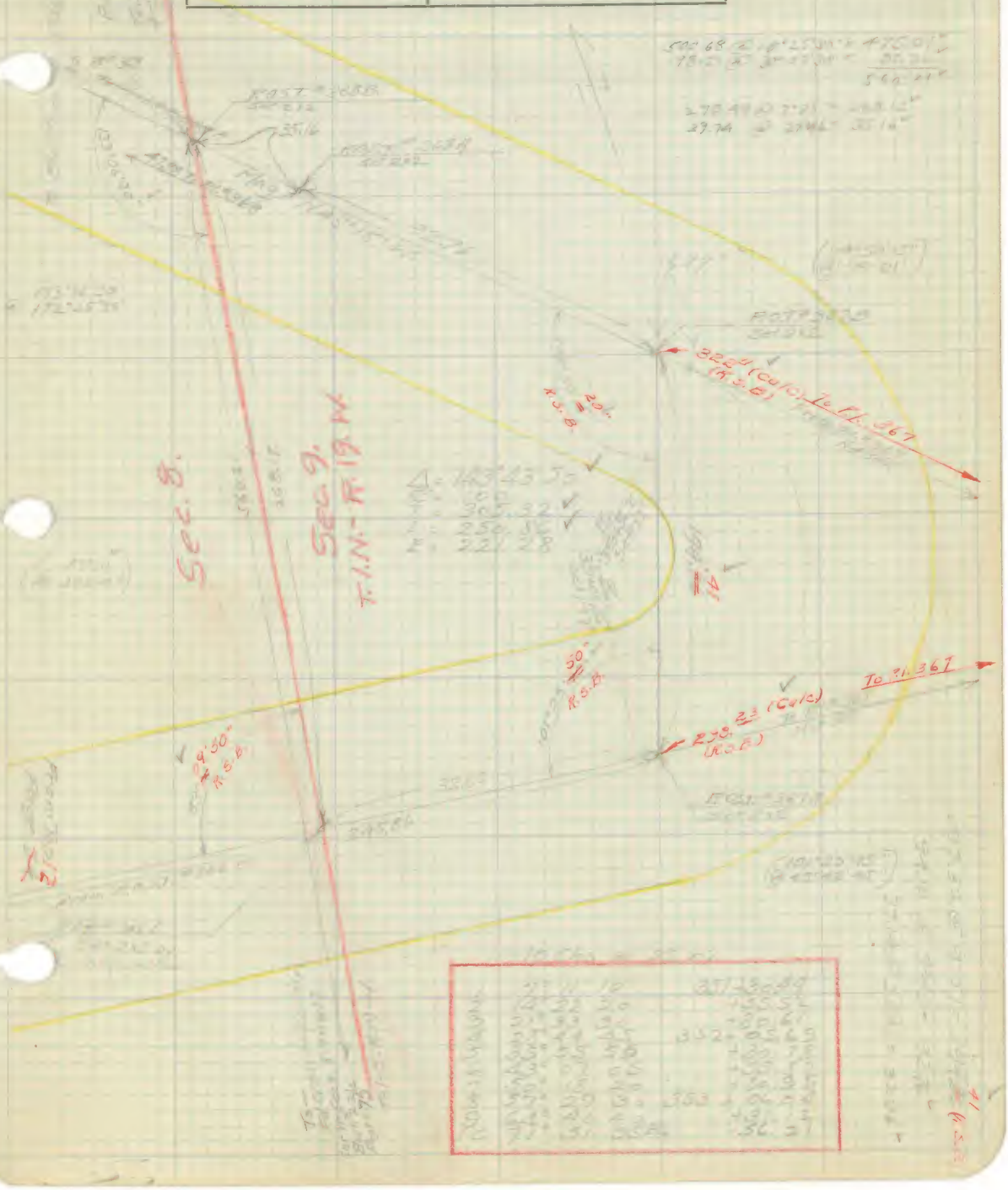

224 ~~233~~ 14
F. B. ..... Pg. 3

Division No. 5

224 ~~230~~ 15
F. B. 5 Pg. 5

Platted by Brummett	W. O. No. 604 D. S. O. No.
Date Sept. 1926	Location [illegible]
Map No.	Surveyed by [illegible]
Platting C'k'd by McPherson	Date [illegible]
Date Oct. 1926	Indexed A. C. Johnson

Solar Observation
Saturday Morning - July 3 - 1926.

A. Brackett [illegible]
Fred Condit [illegible]
M. G. [illegible]

Transit at P.I. #338.
Sighting to P.I. #337.
Mag. Brg. of Course S 63-15 E.
C.L. Berger & Sons Transit Set off for Mag. Var. 16°

Observation	Horiz. Angle Circle Left Front Vert. Right	Vertical Angle	Time A.M.	Brg.
#1. Lower Left	25°24'	42°45'	8-46	
Lower Left	25°57'15"	46°33'30"	8-47	
#2. L.L.	24°48'	47°46'30"	8-51	
U.R.	25°13'	47°36'15"	8-52	
#3. L.L.	24°11'45"	48°24'30"	8-54	
U.R.	24°44'15"	48°12'30"	8-55	
#4. L.L.	23°34'30"	49°13'	8-58	
U.R.	24°10'	49°01'30"	8-59	
#5. L.L.	23°09'45"	49°46'	9-00	
U.R.	23°42'	49°33'30"	9-02	

Bearing #1 - S 62-36-26 E
#2 S 62-36-06 E
#3 S 62-36-08 E
#4 S 62-36-52 E
#5 S 62-36-52 E

Mean of accepted observations - S 62-36-30.2 E
Adopted Bearing - S 62-36-30 E

224 ~~200~~ 16

F. B. ..... Pg. .....

224 ~~230~~ 17
F. B. 3 Pg. 5

Platted by Brummett	W. O. No. ~~[illegible]~~ D. S. O. No.
Date 3 Oct 1926	Location
Map No.	Surveyed by
Platting C'k'd by McPherson	Date
Date Oct 1926	Indexed A. C. Johnson

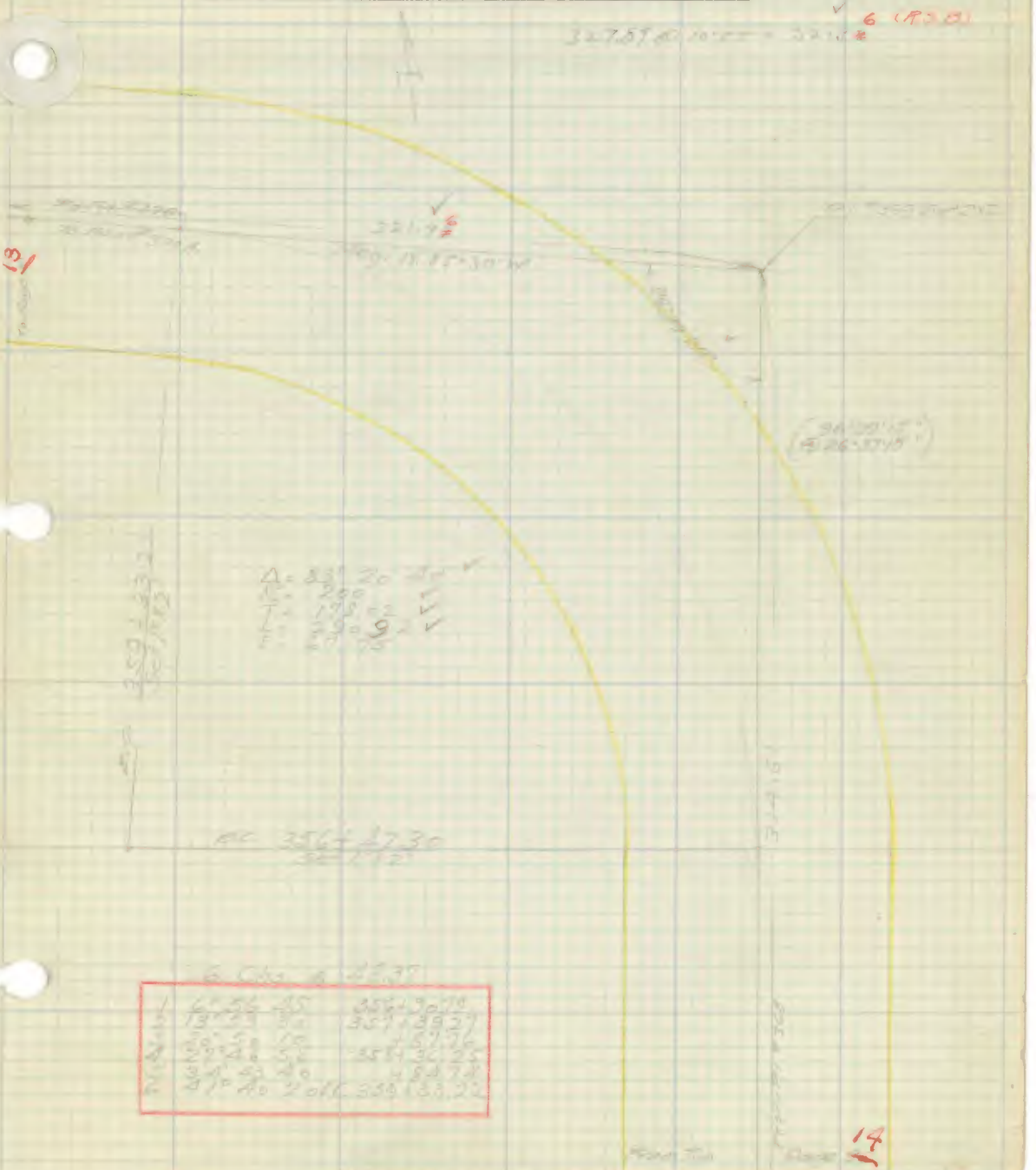

224 ~~230~~ 18

F. B. 223 Pg. 20

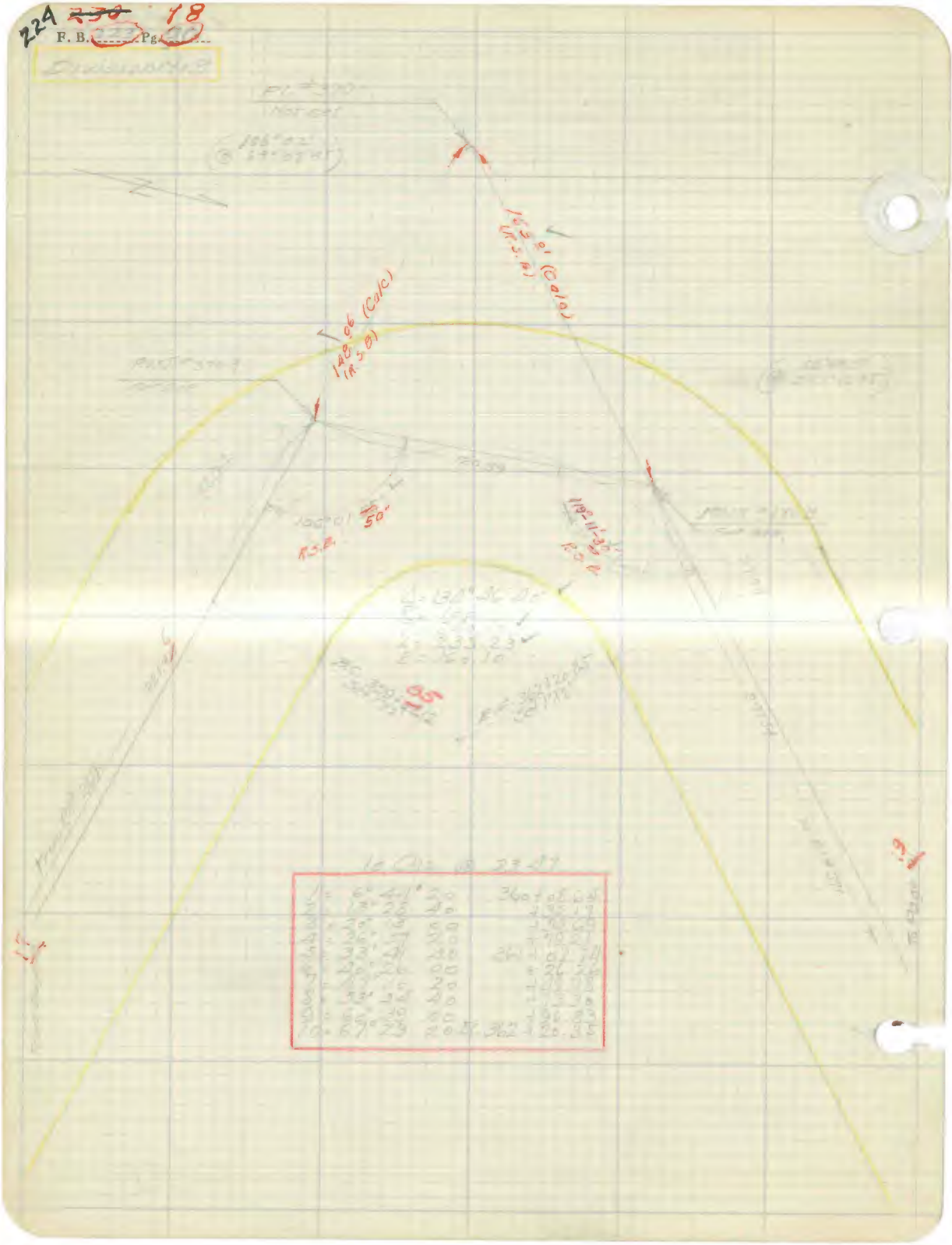

224 ~~250~~ 14

F. B. ~~3~~ Pg. ~~3~~

Platted by Brummett	W. O. No. [illegible] D. S. O. No.
Date Sept. 1926	Location [illegible]
Map No.	Surveyed by Brummett
Platting C'k'd by McPherson	Date [illegible]
Date Oct. 1926	Indexed A. C. Johnson

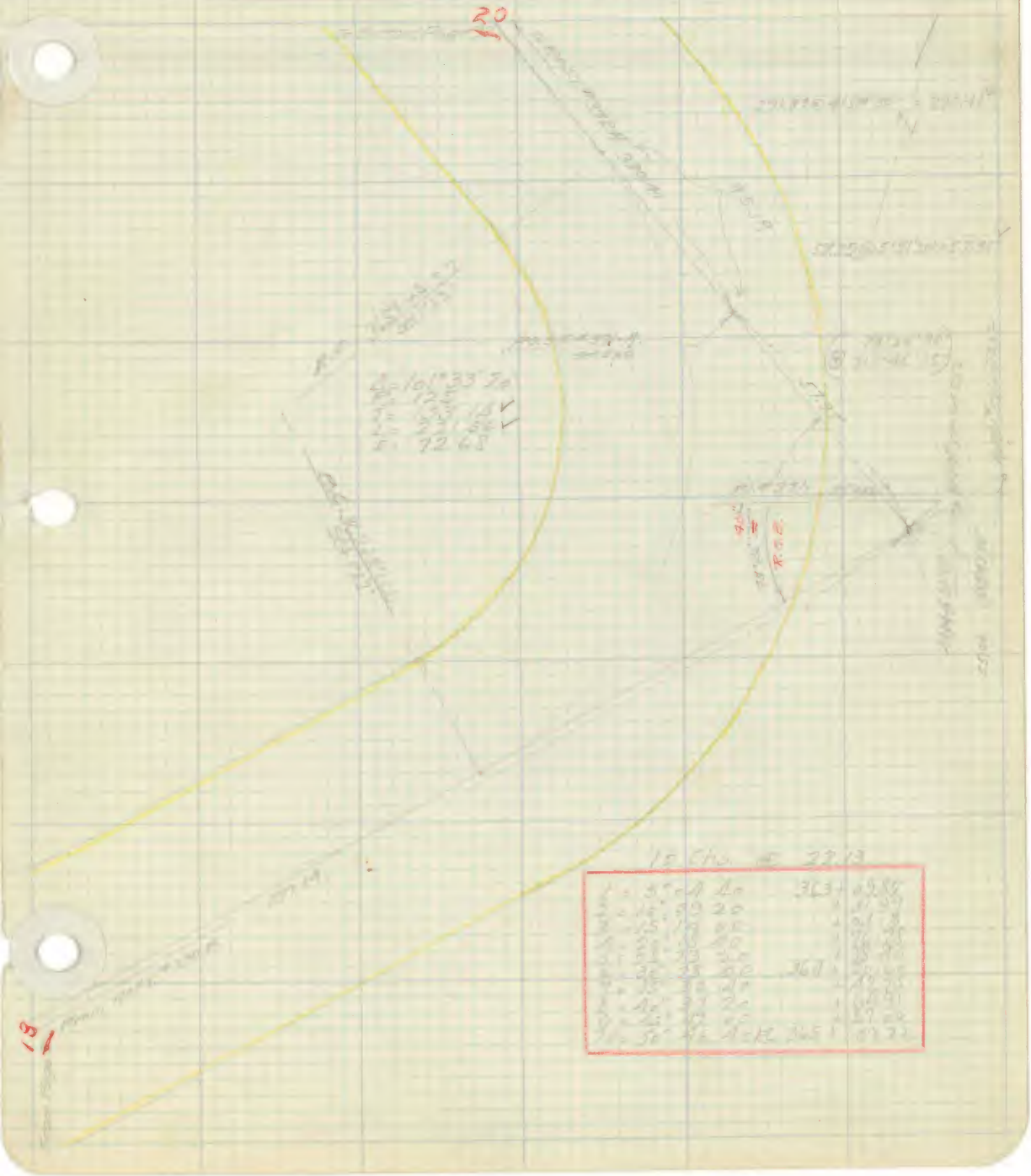

224 ~~231~~ 20

F. B. ..... Pg. .....

Division No. 3

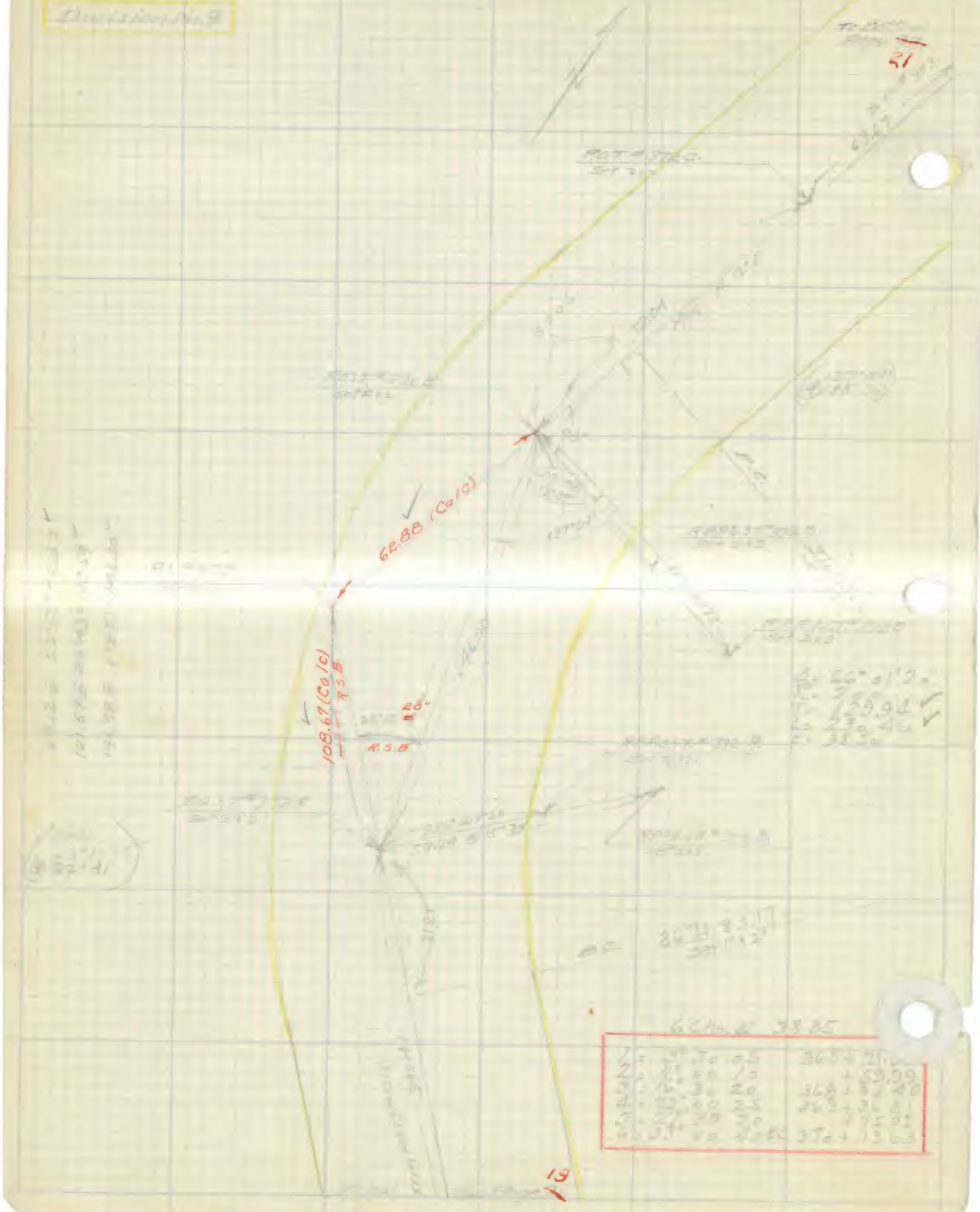

224 ~~232~~ 31
F. B. ..... Pg. .....

Platted by Brummett	W. O. No. ..... O. S. O. No. .....
Date Sept 1926	Location. .....
Map No.	Surveyed by .....
Platting C'k'd by McPherson	Date .....
Date Oct. 1926	Indexed A. C. Johnson

22

20

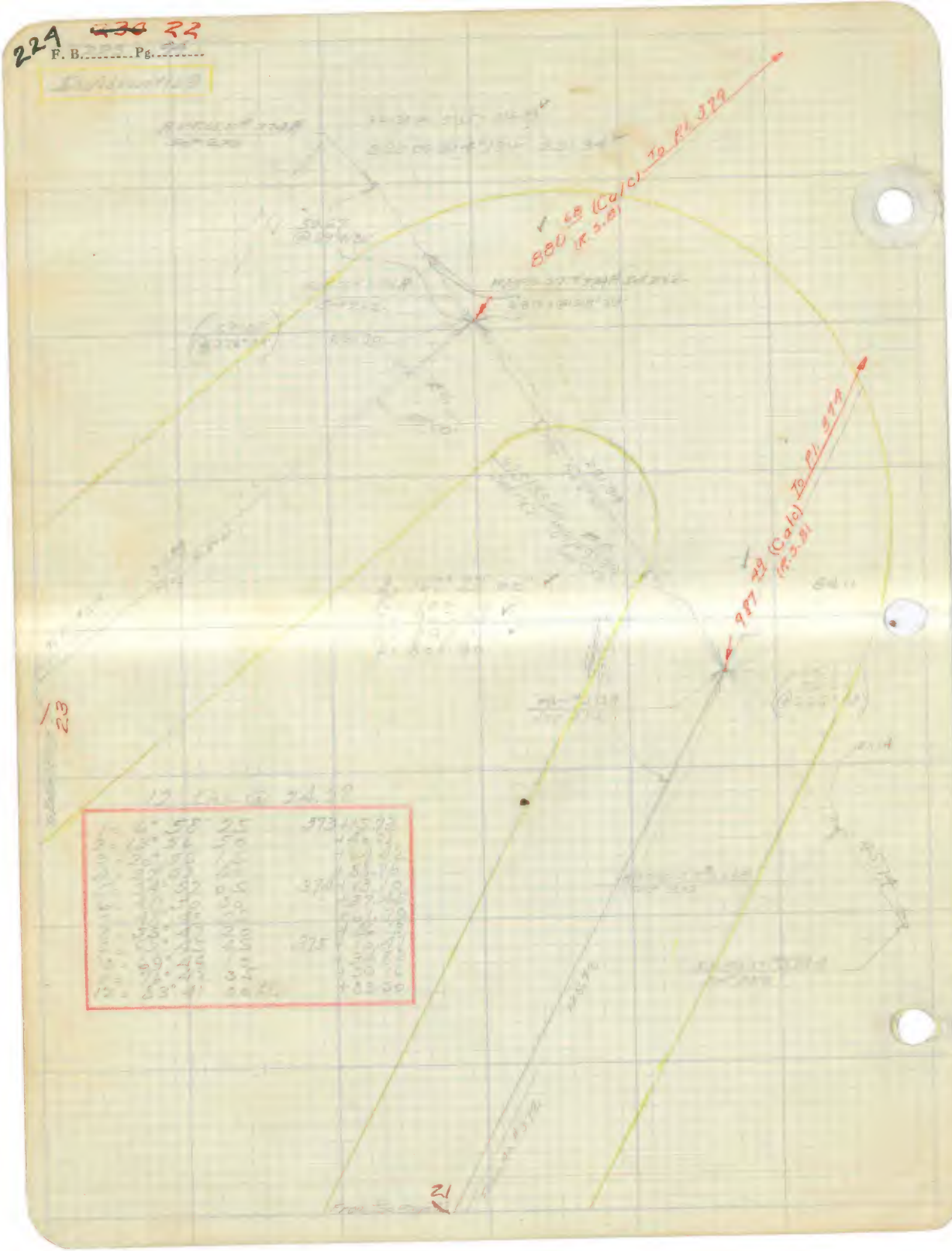
880 68 (Calc) To Pl. 379
(R.S.B)
987 49 (Calc) To Pl. 374
(R.S.B)
23
21

224 ~~230~~ 23
F. B. ~~[illegible]~~ Pg. ~~[illegible]~~

Platted by Brummett	W. O. No. [illegible] D. S. O. No.
Date Sept 1926	Location [illegible]
Map No.	Surveyed by [illegible]
Platting C'k'd by McPherson	Date [illegible]
Date Oct 1926	Indexed A. C. Johnson

224 F. B. ~~230~~ Pg. ~~23~~ 24 25

224 ~~230~~ 25
F. B. ~~[illegible]~~ Pg. ~~[illegible]~~

Platted by Brummell	W. O. No. [illegible] D. S. O. No
Date Sept. 1926	Location [illegible]
Map No.	Surveyed by [illegible]
Platting C'k'd by McPherson	Date [illegible]
Date Oct. 1926	Indexed A. C. Johnson

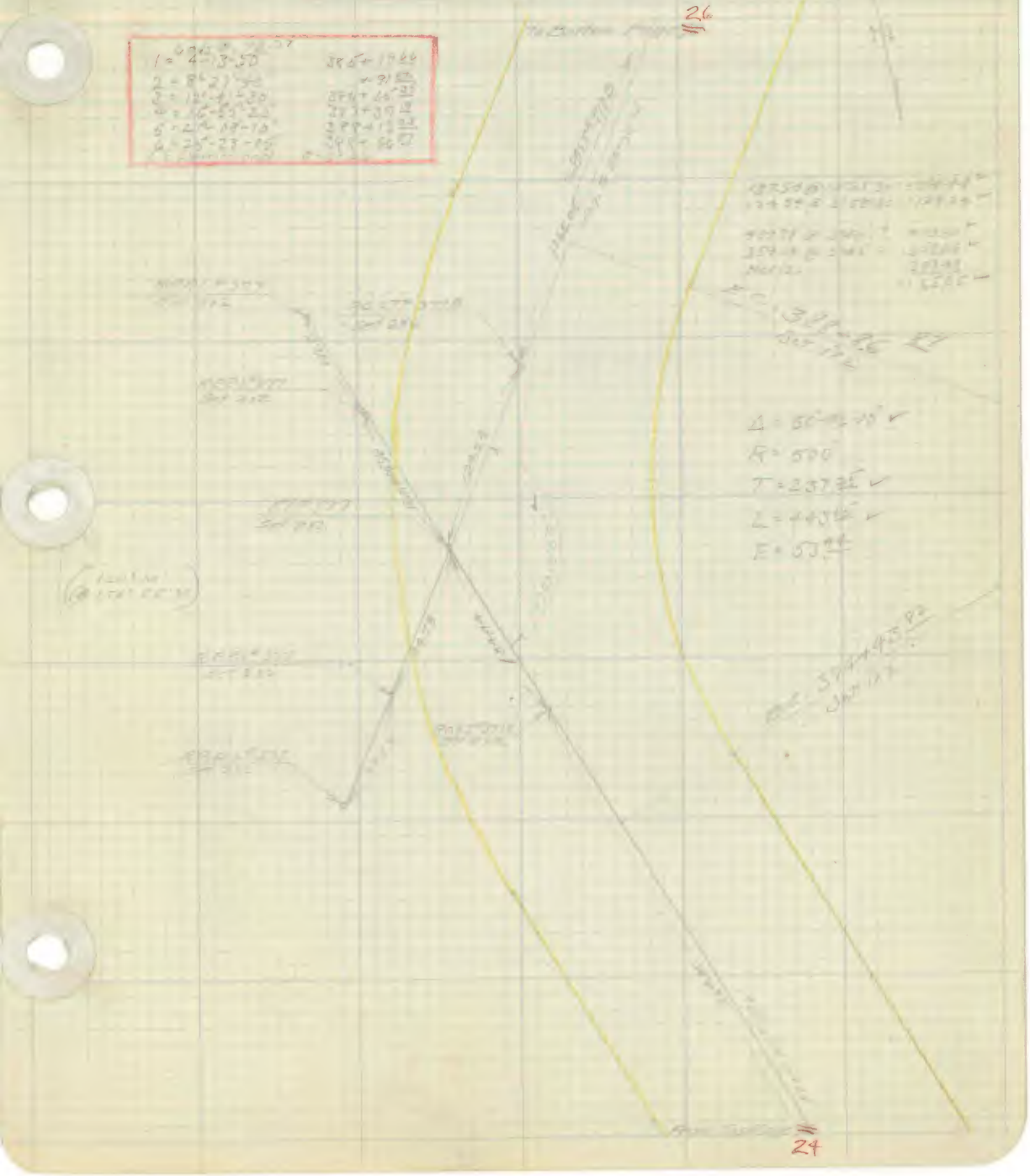

224 ~~230~~ 26
F. B. ..... Pg. .....

Division No 9

12 cds. @ 24.0'

1. = 4°-36'-10"	392+64.38
2 = 9°-12'-20"	398+88.44
3 = 13°-48'-30"	399+12.68
4 = 18°-24'-40"	" +36.28
5 = 23°-00'-50"	" +60.79
6 = 27°-37'-00"	" +84.89
7 = 32°+13'-10"	400+08.99
8 = 36°+49'-20"	" +33.29
9 = 41°+25'-30"	" +57.19
10 = 46°-01'-40"	" +81.29
11 = 50°-37'-50"	401+05.39
12 = 55°-14'-05"	" +29.49
L.S. Hammond	8-7-26

224 ~~236~~ 27
F. B. ..... Pg. .....

Platted by Brummett	W. O. No. ..... D. S. O. No. .....
Date Sept. 1926	Location .....
Map No.	Surveyed by .....
Platting C'k'd by McPherson	Date .....
Date Oct. 1926	Indexed A. C. Johnson

28

26

224 ~~230~~ 28
F. B. ~~[illegible]~~ Pg. ~~[illegible]~~

6 cds @ 23.38

1 = 5°-24'-40"	403+54.45
2 = 10°-49'-20"	+78.06
3 = 16°-14'-05"	404+01.68
4 = 21°-38'-45"	+25.29
5 = 27°-03'-25"	+48.90
6 = 32°-28'-10"	404+72.51

L.S. Hammond. 8-9-'26

224 ~~250~~ 29
F. B. ..... Pg. .....

Platted by Brummett	W. O. No. ..... D. S. O. No. .....
Date Sept. 1926	Location. [illegible]
Map No.	Surveyed by [illegible]
Platting C'k'd by M. Johnson	Date [illegible]
Date Oct. 1926	Indexed. A. C. Johnson

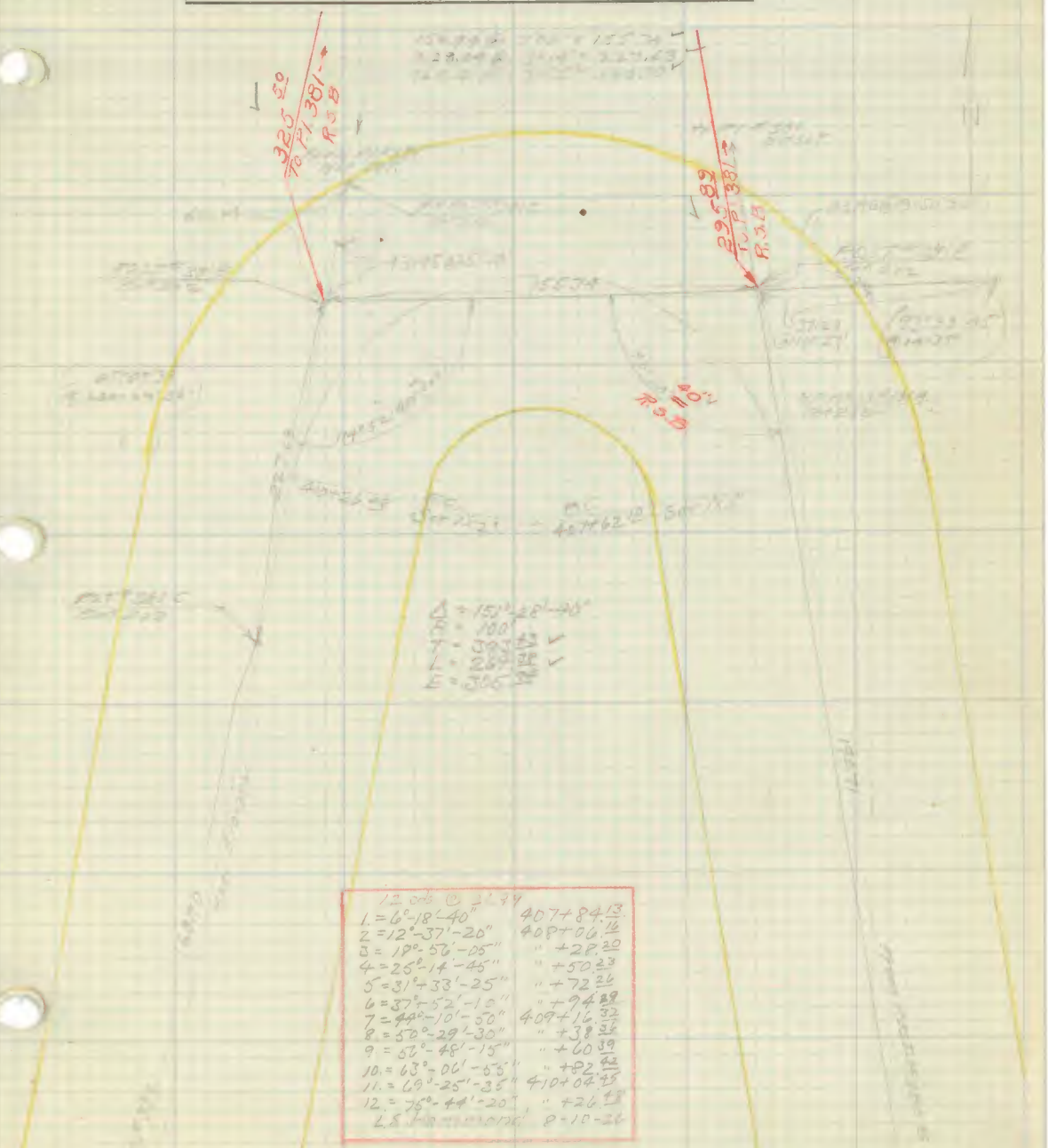

30

28

224 ~~230~~ 30

F. B. ..... Pg. .....

31

Sec. 17

Sec. 8

T. 15 - R. 19 W.

1 = 2°-14'-20"	412+75.44
2 = 4°-28'-40"	413+58.45
3 = 6°-42'-10"	414+31.89
4 = 8°-57'-20"	415+09.75

29

224 ~~230~~ 31
F. B. ____ Pg. ____

Platted by Brummett	W. O. No. 504 D. S. O. No.
Date Sept 1926	Location [illegible]
Map No.	Surveyed by [illegible]
Platting C'k'd by McPherson	Date [illegible]
Date Oct. 1926	Indexed A. C. Johnson

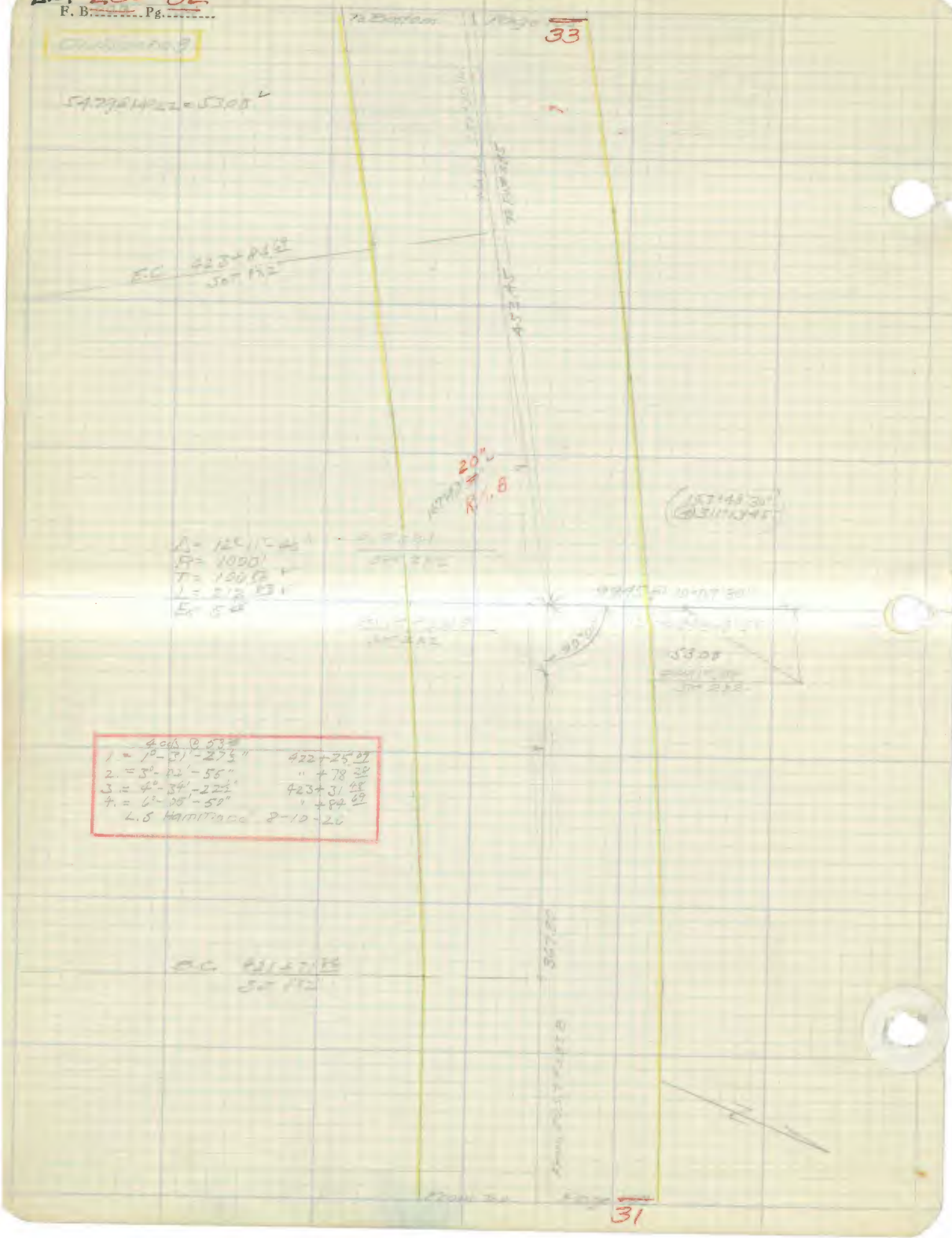
Page 33
E.C. 423+84.69
Sta 132
20"
R 1.8
Δ = 12°11'-46"
R = 1000'
T = 100.00
L = 212.83
E = 5.0
53.08
4 cds @ 53#
1. = 1°-31'-27½" 422+25.09
2. = 3°-02'-55" " +78.28
3. = 4°-34'-22½" 423+31.48
4. = 6°-05'-50" " +84.69
L.S. Hamilton 8-10-26
E.C. 421+71.86
Sta 132
Page 31

224 ~~230~~ 33
F. B. ..... Pg. .....

Platted by Brummett	W. O. No. ..... D. S. O. No. .....
Date 3 Apr 1986	Location .....
Map No.	Surveyed by .....
Platting C'k'd by	Date .....
Date Oct 1986	Indexed. A. C. Johnson

34

32

224 ~~230~~ 34
F. B. ..... Pg. ~~[illegible]~~

37

224 ~~230~~ 35
F. B. ~~[illegible]~~ Pg. ~~[illegible]~~ A

Platted by	W. O. No. 504 D. S. O. No.
Date	Location, Mulholland Hwy
Map No.	Surveyed by J. H. Ott
Platting C'k'd by McPherson	Date 7-19-26
Date Oct 1926	Indexed, A. C. Johnson

Div # 9B

SOLAR OBSERVATION - July 19. 4 PM
AT PI # 386 DIV # 9B F.B. # ~~223~~ 230 Pg. ~~[illegible]~~ 34

Notes by J. H. Ott Transit. C.E. Brunty
INST. AT PI # 386, Sighting on POT # 386B
Latitude 34°-05'-06 Longitude 118°-54'-00
Mag. Bearing 66°-55' Variation 16°-10
HOR. ANGLE IS RIGHT or WEST TO SUN

Set. No		Hor ∡	Vert ∡	Time	Calc Bearing
1	UL	25°-20'-00	37-28-00	3-54-45	S 66 09 50 W
	LR	24°-47-00	37-48-00	3-55-30	
2	UL	25°-34-30	37-07-00	3-56-30	S 66 09 05 W
	LR	25-04-00	37-23-30	3-57-30	
3	UL	25-51-30	36-39-00	3-58-30	S 66 10 02 W
	LR	25-19-15	36-59-30	3-59-30	
4	UL	26-04-30	36-19-00	4-00-15	S 66 10 21 W
	LR	25-31-00	36-40-30	4-01-00	
5	UL	26-17-00	36-00-00	4-01-45	S 66 09 53 W
	LR	25-43-30	36-22-30	4-02-30	

Check Back OK.

Mean of accepted Observ. = S 66 09 50 W

224 ~~220~~ 37
F. B. ~~[illegible]~~ Pg. ~~[illegible]~~

Platted by Brumbaugh	W. O. No ..... D. S. O. No .....
Date Sept 1926	Location .....
Map No.	Surveyed by .....
Platting C'k'd by McPherson	Date .....
Date Oct. 1926	Indexed A. C. Johnson

39 left.

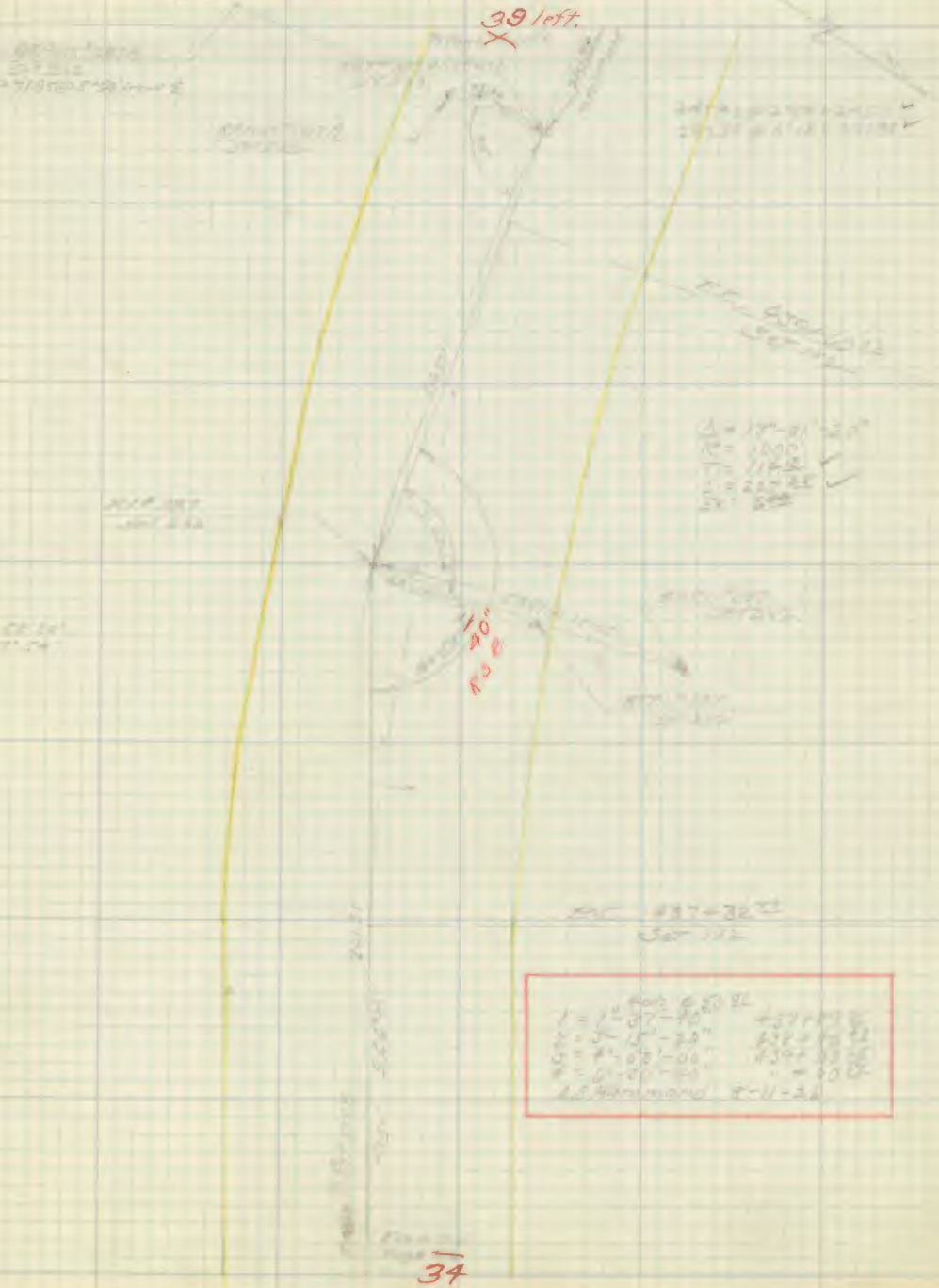

34

221 ~~230~~ 38
F. B. ..... Pg. .....

224 ~~230~~ 39
F. B. ____ Pg. ____

Platted by Drummett	W. O. No. ____ D. S. O. No. ____
Date Sept. 1926	Location ____
Map No. ____	Surveyed by ____
Platting C'k'd by McPherson	Date ____
Date Oct. 1926	Indexed A. C. Johnson

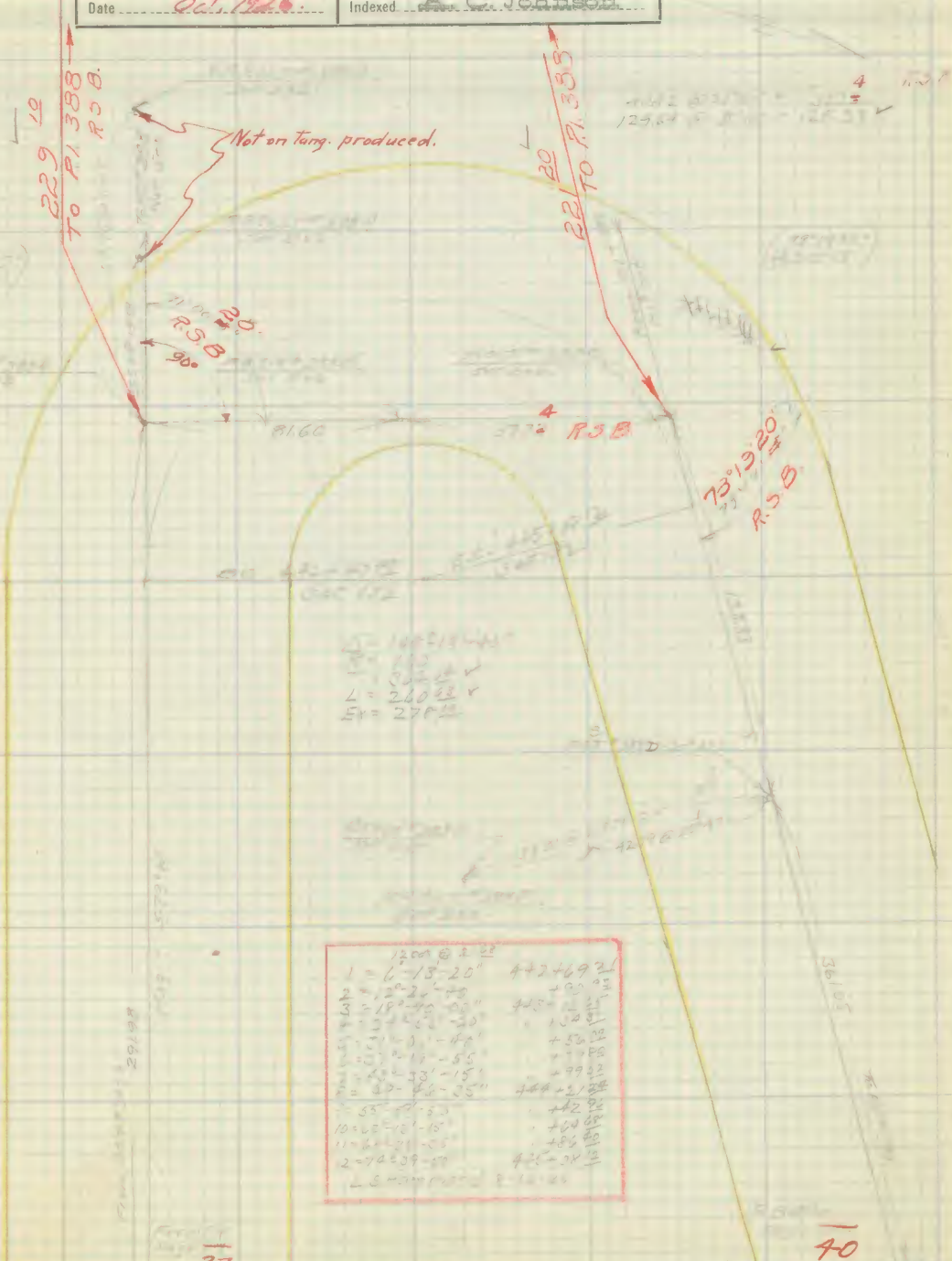

Division No. 98

118.73 @ 26.27' = 106.34

To Bottom Page 41

8 ohms @ 28.13	
1 = 4°-22'-45"	449+16.98
2 = 8°-45'-35"	+55.22
3 = 13°-08'-20"	+93.42
4 = 17°-31'-10"	448+31.62
5 = 21°-53'-55"	+69.85
6 = 26°-16'-45"	449+08.08
7 = 30°-39'-30"	+46.30
8 = 35°-02'-15"	+84.52
L & M arm round	8-13-26

224 ~~230~~ 41
F. B. ..... Pg. ..

Platted by Brummett	W. O. No. ..... D. S. O. No. .....
Date Sept. 1926	Location. [illegible]
Map No.	Surveyed by [illegible]
Platting C'k'd by McPherson	Date [illegible]
Date Oct. 1926	Indexed A. C. Johnson

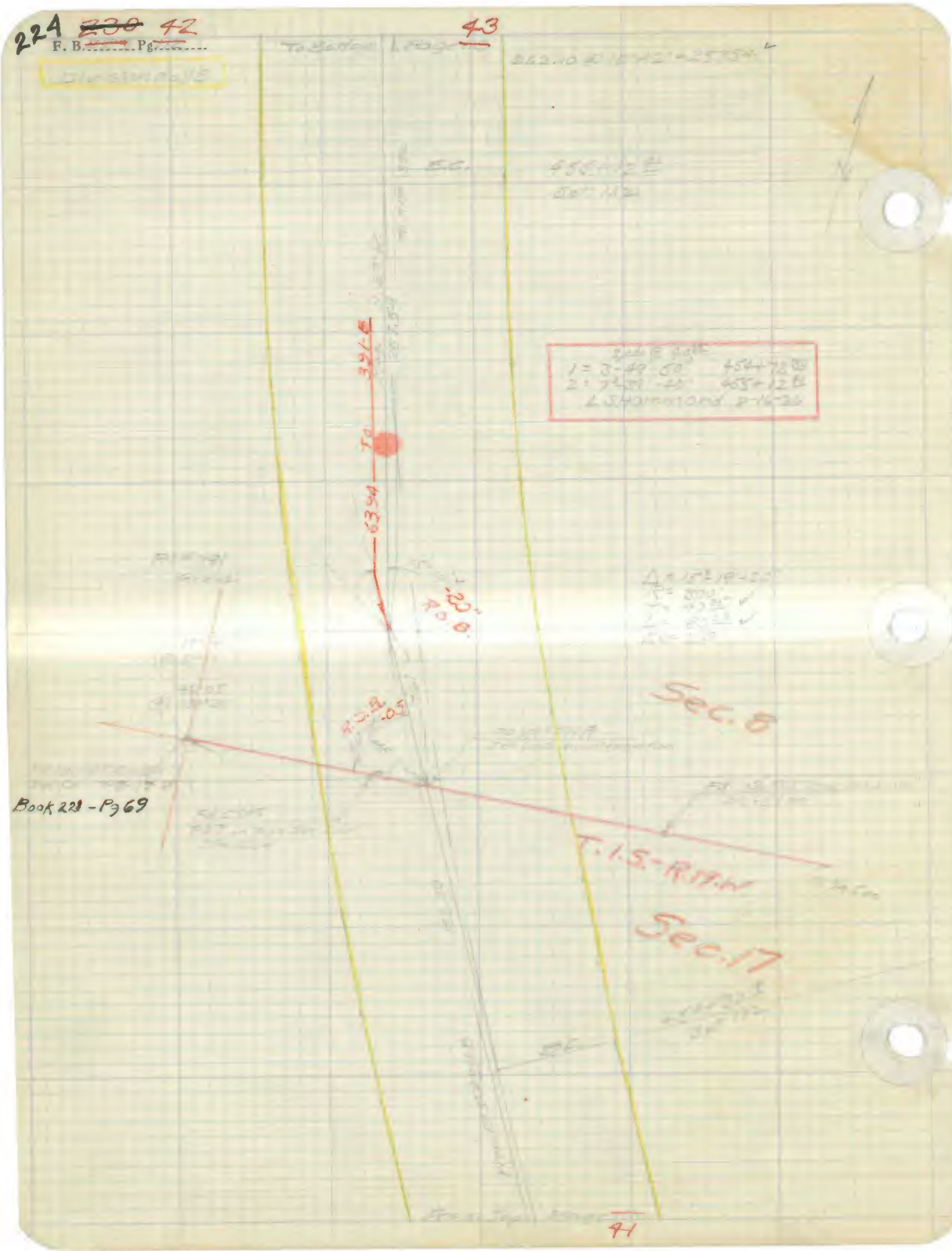
43
E.C.
Sec. 8
Sec. 17
T.1.S.-R.19.W
Book 221 - Pg 69
41

224 ~~230~~ 43
F. B. ~~[illegible]~~ Pg. ~~[illegible]~~

Platted by Brummett	W. O. No. [illegible] D. S. O. No.
Date Sept. 1926	Location. [illegible]
Map No.	Surveyed by [illegible]
Platting C'k'd by McPherson	Date [illegible]
Date Oct. 1926	Indexed A. C. Johnson

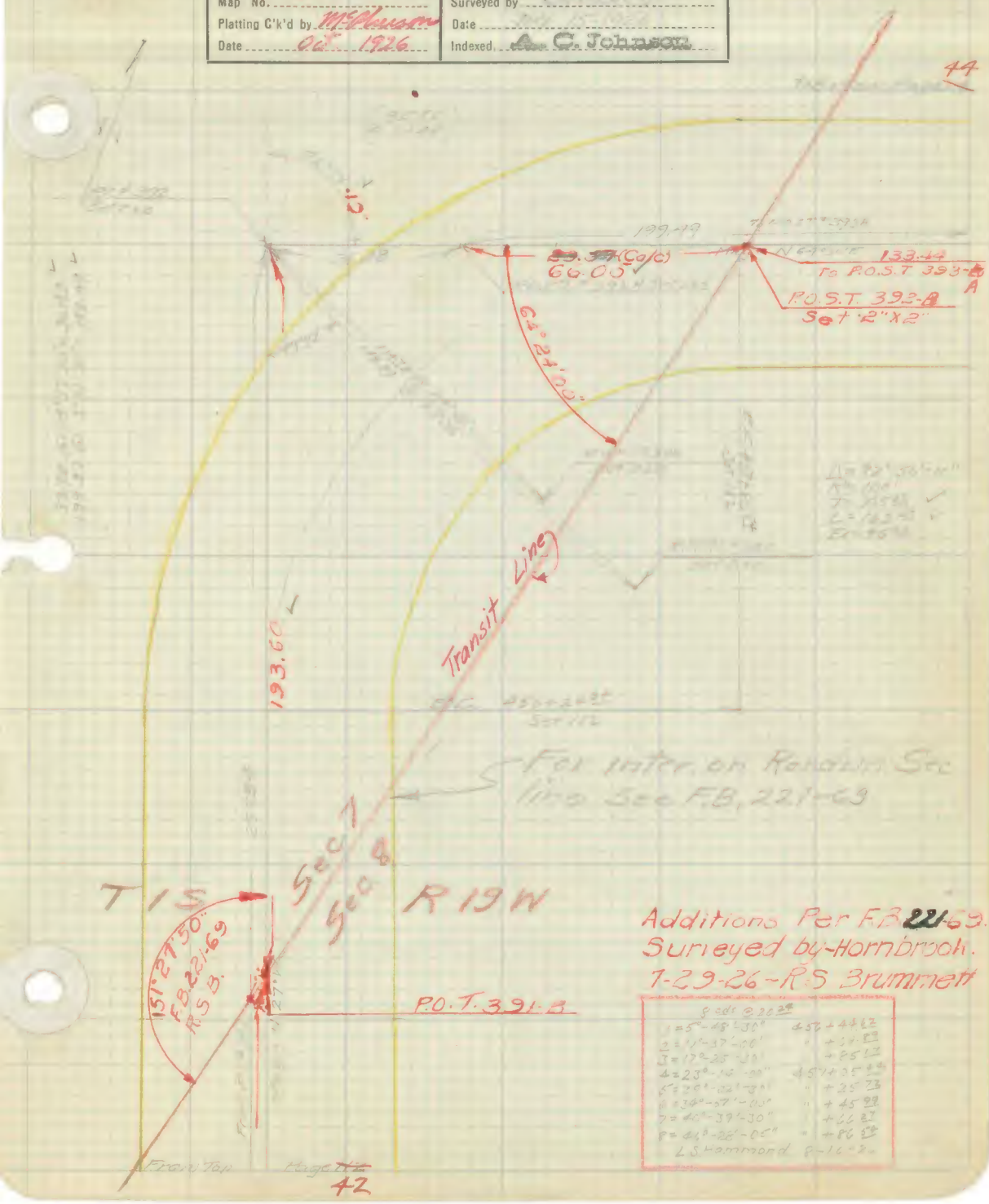

Additions Per F.B. 221-69.
Surveyed by-Hornbrook.
7-29-26 - R.S. Brummett

8 cds @ 20.24

1 = 5°-48'-30"	456	+ 44.62
2 = 11°-37'-00"	"	+ 69.89
3 = 17°-25'-30"		+ 85.17
4 = 23°-14'-00"	457	+ 35.44
5 = 29°-02'-30"	"	+ 25.73
6 = 34°-57'-00"	"	+ 45.99
7 = 40°-39'-30"	"	+ 66.27
8 = 46°-28'-05"	"	+ 86.54

L.S. Hammond 8-16-26

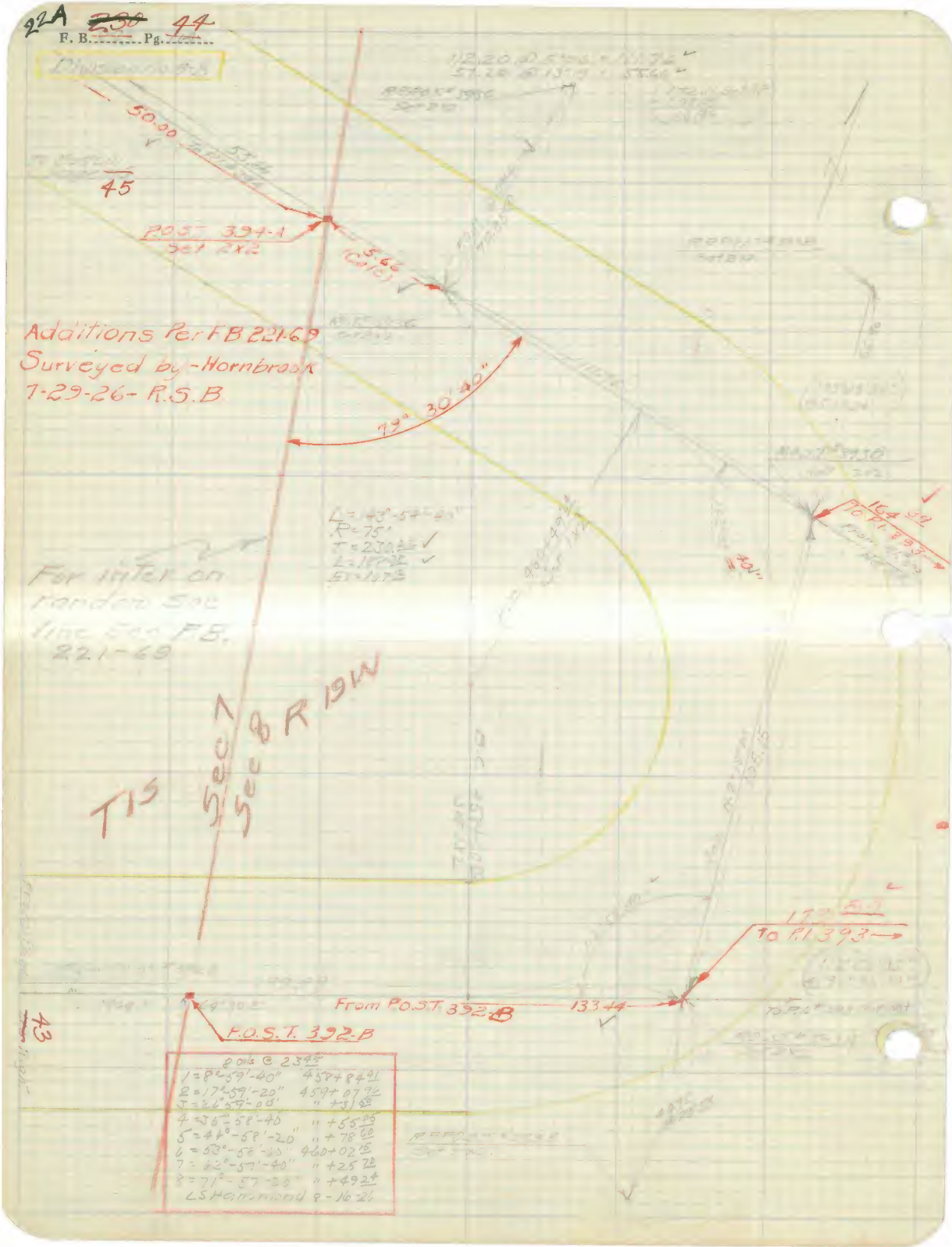
22A ~~230~~ 44
F. B. Pg.
50.00
45
P.O.S.T. 394-A
Set 2x2
5.66
(Calc)
Additions Per F.B. 221-69
Surveyed by - Hornbrook
7-29-26 - R.S.B
79° 30' 40"
L = 143°-54'-40"
R = 75'
T = 230.
For inter on
random Sec
line See F.B.
221-69
T15
Sec 7
Sec 8 R 19W
164.99
To P.I. 393
40'
To P.I. 393
From P.O.S.T. 392-B
133.44
P.O.S.T. 392-B
43
8 cals @ 23.45
1 = 8°-59'-40" 458+84.41
2 = 17°-59'-20" 459+07.96
3 = 26°-59'-00" " +31.50
4 = 35°-58'-40" " +55.05
5 = 44°-58'-20" " +78.60
6 = 53°-58'-00" 460+02.15
7 = 62°-57'-40" " +25.70
8 = 71°-57'-20" " +49.24
LS Hammond 8-16-26

224 ~~230~~ 45
F. B. ____ Pg. ____

Platted by Brummett	W. O. No. ____ D. S. O. No. ____
Date Sept. 1926	Location. ____
Map No. ____	Surveyed by ____
Platting C'k'd by McNurson	Date ____
Date Oct. 1927	Indexed. A. C. Johnson

46

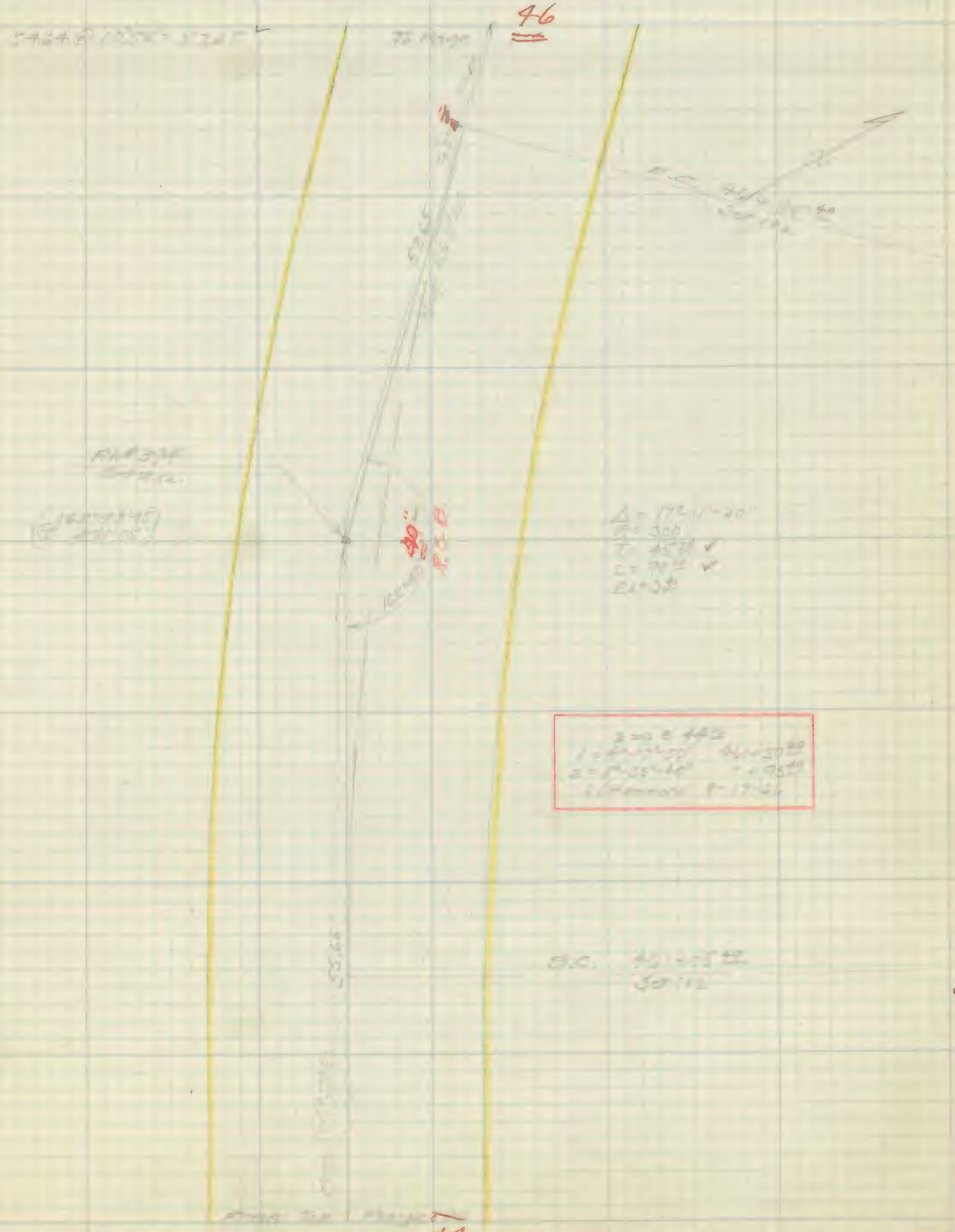

44

229 F. B. ~~220~~ Pg. 76

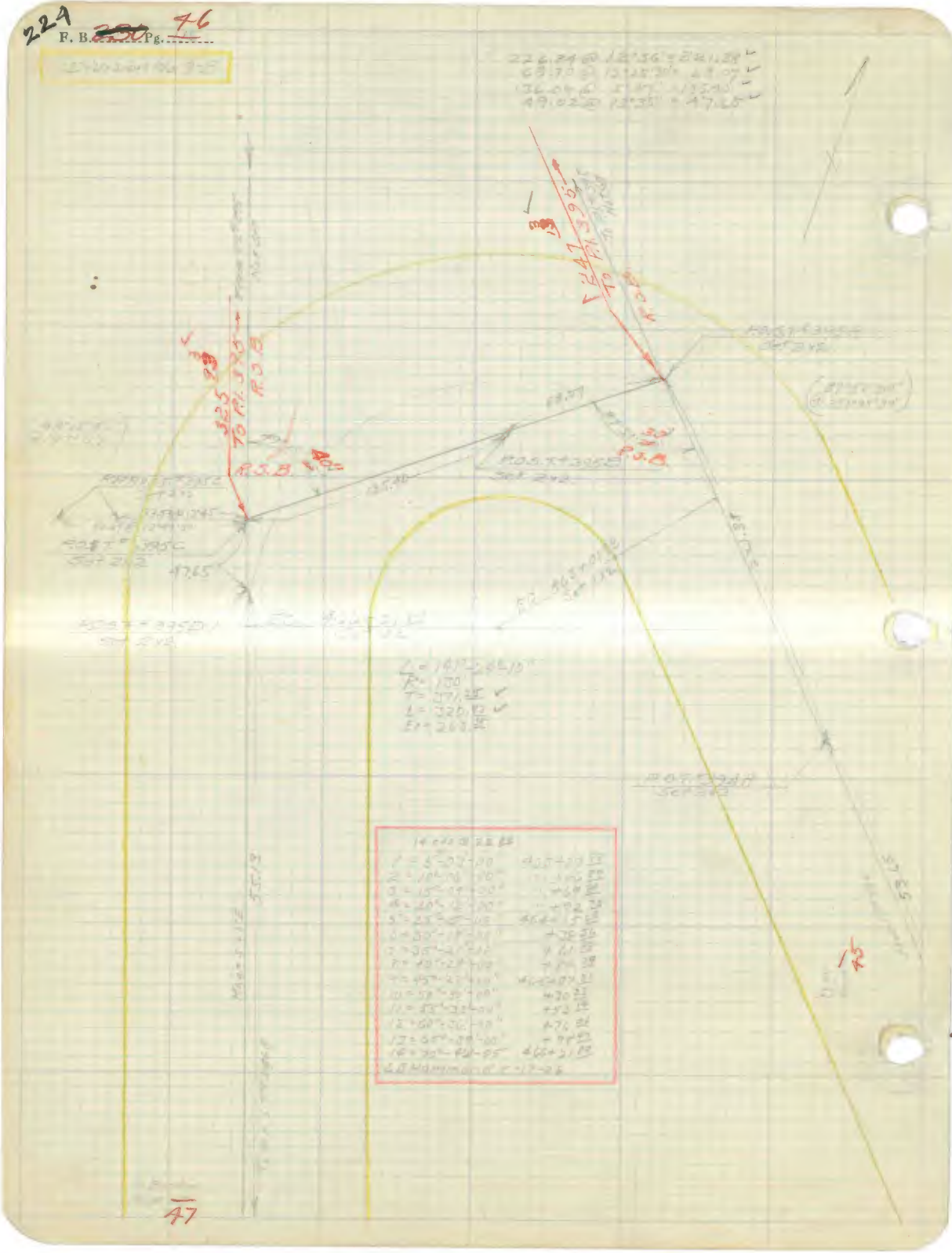

224 ~~220~~ 47
F. B. ~~[illegible]~~ Pg. ~~[illegible]~~

Platted by Brummett	W. O. No. ~~[illegible]~~ D. S. O. No.
Date Sept. 1926.	Location.
Map No.	Surveyed by
Platting C'k'd by McPherson	Date
Date Oct. 1926.	Indexed. A. C. Johnson

48

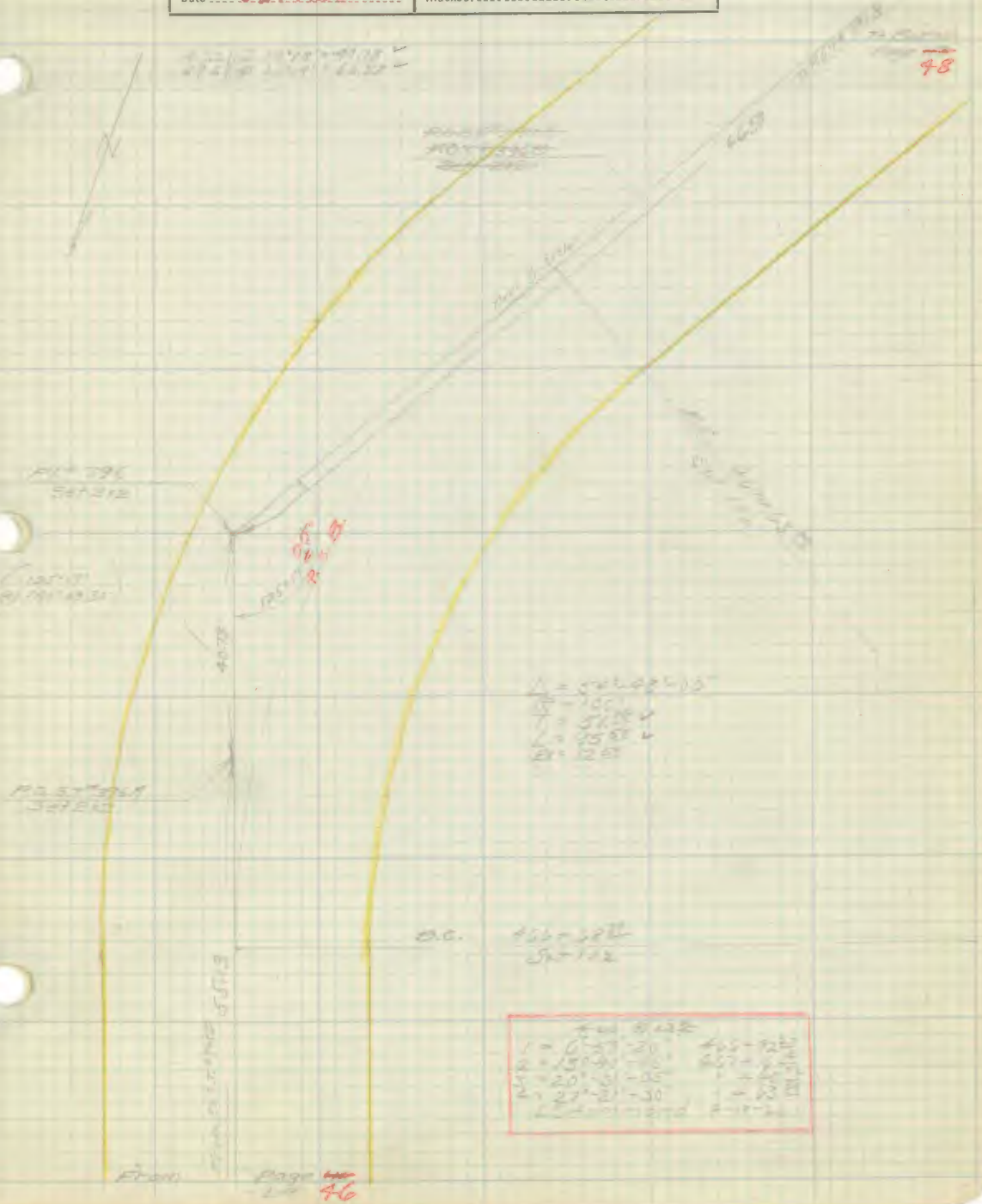

From Page ~~[illegible]~~ 46

49
B.C. = 468 + 97.61
Set 112
10" R.S.B.
71.21 R.S.B.
78.42 R.S.B.
40" R.S.B.
47

224 ~~230~~ 49
F. B. ~~[illegible]~~ Pg. ~~[illegible]~~

Platted by Brummett	W. O. No. [illegible] D. S. O. No.
Date Sept. 1926	Location [illegible]
Map No.	Surveyed by [illegible]
Platting C'k'd by McPherson	Date [illegible]
Date Oct. 1926	Indexed A. C. Johnson

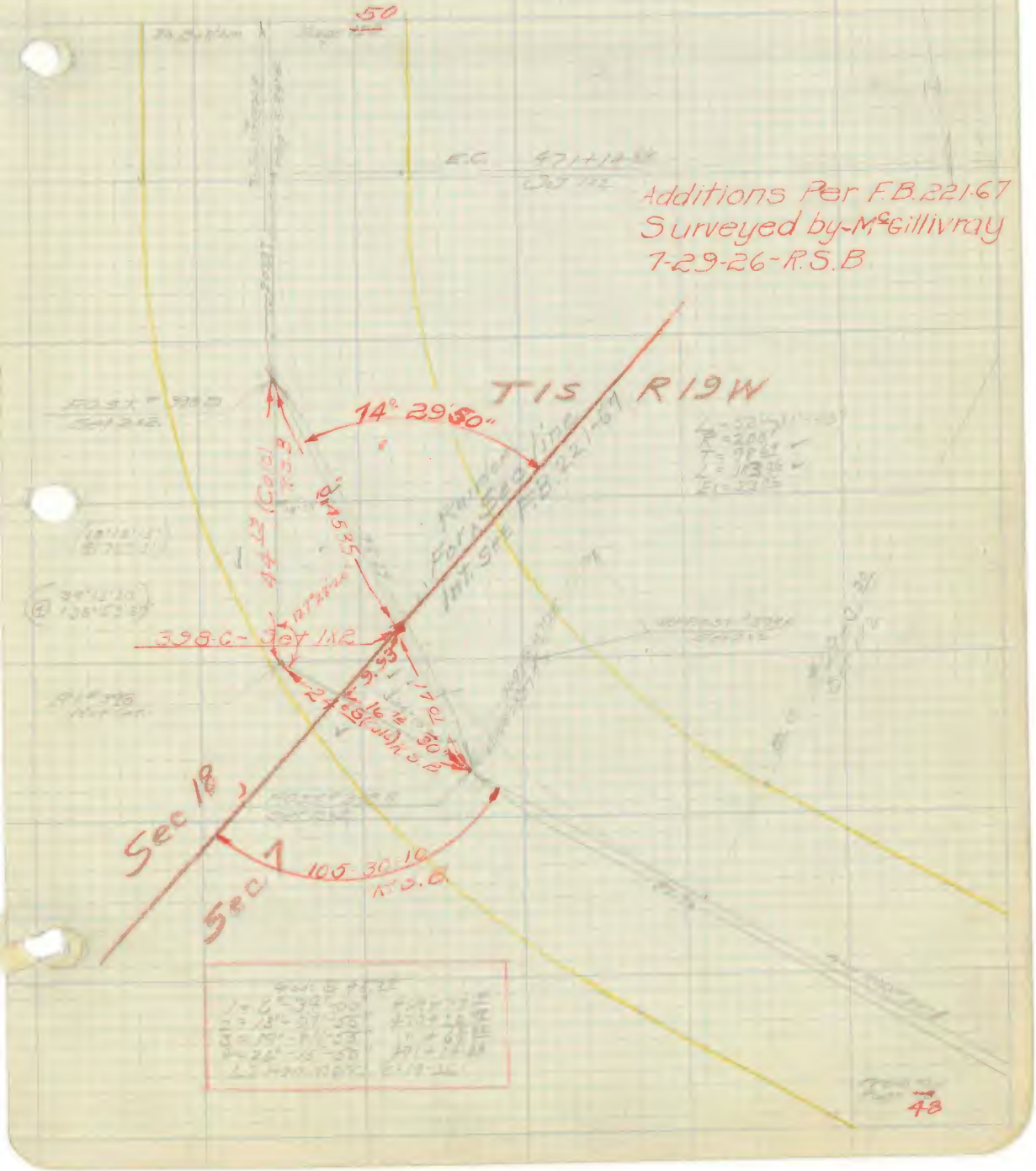

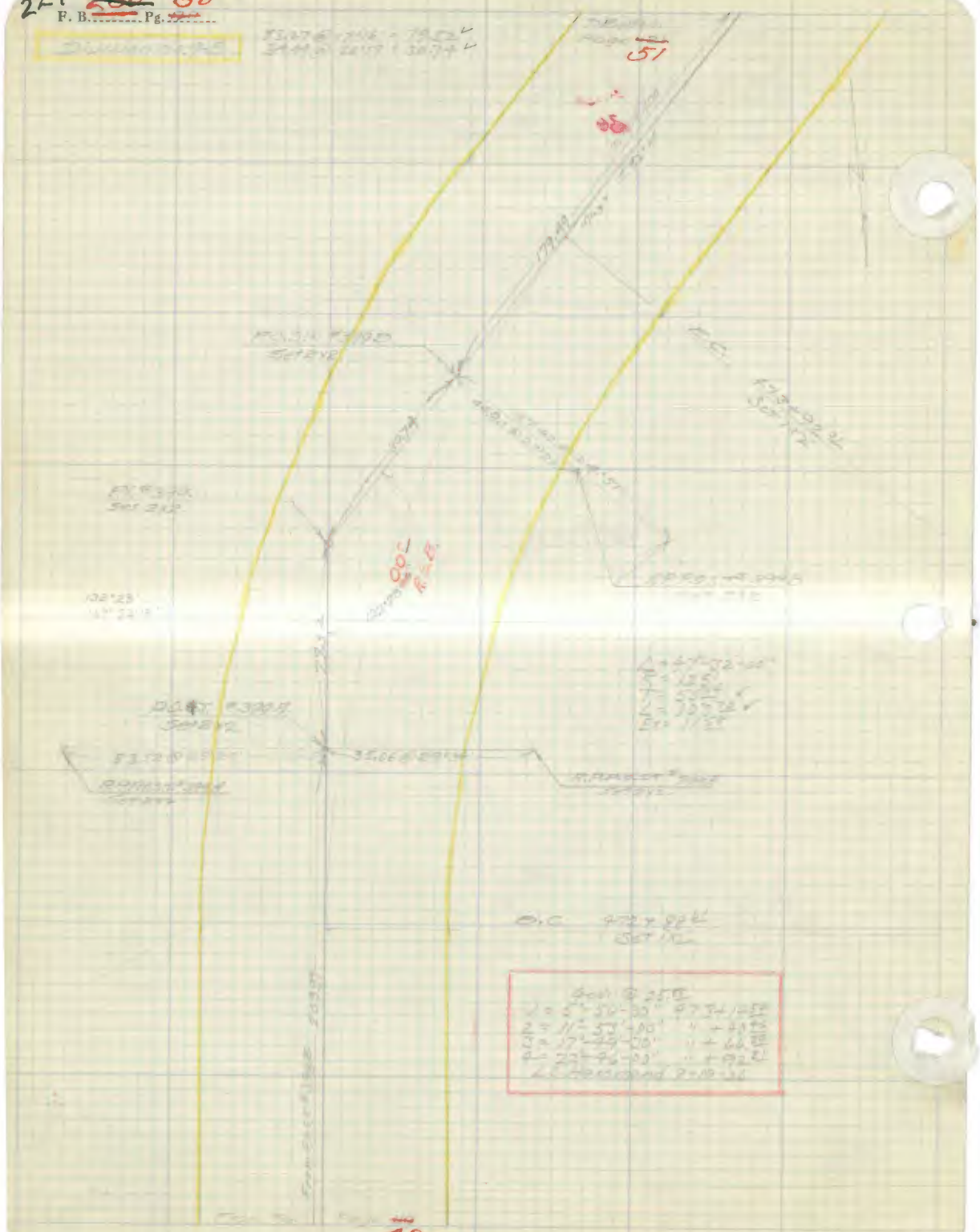
51
49

224 ~~290~~ 51
F. B. ..... Pg. .....

Platted by Brummett	W. O. No. ..... D. S. O. No. .....
Date Sept 1926	Location .....
Map No.	Surveyed by .....
Platting C'k'd by McPherson	Date .....
Date Oct 1926	Indexed A. C. Johnson

53
118.38
R.O.T. #401 A
Set 242
50'
R.S.D.
Set 242
Set 182
278.27
From Top
Page 51

224 ~~230~~ -53
F. B. ..... Pg. .....

Platted by Brummett	W. O. No. ..... D. S. O. No. .....
Date Sept. 1926	Location .....
Map No.	Surveyed by .....
Platting C'k'd by McPherson	Date .....
Date Oct. 1926	Indexed A. C. Johnson

54

52

55

53

224 ~~230~~ 55
F. B. ~~——~~ Pg. ~~——~~

Platted by Brummett	W. O. No. ~~5004~~ D. S. O. No.
Date Sept. 1926	Location.
Map No.	Surveyed by
Platting C'k'd by McPlandon	Date
Date Oct. 1926	Indexed. A. C. Johnson

22A ~~230~~ 56
F. B. ~~[illegible]~~ Pg. ~~[illegible]~~

Division No. 9-B

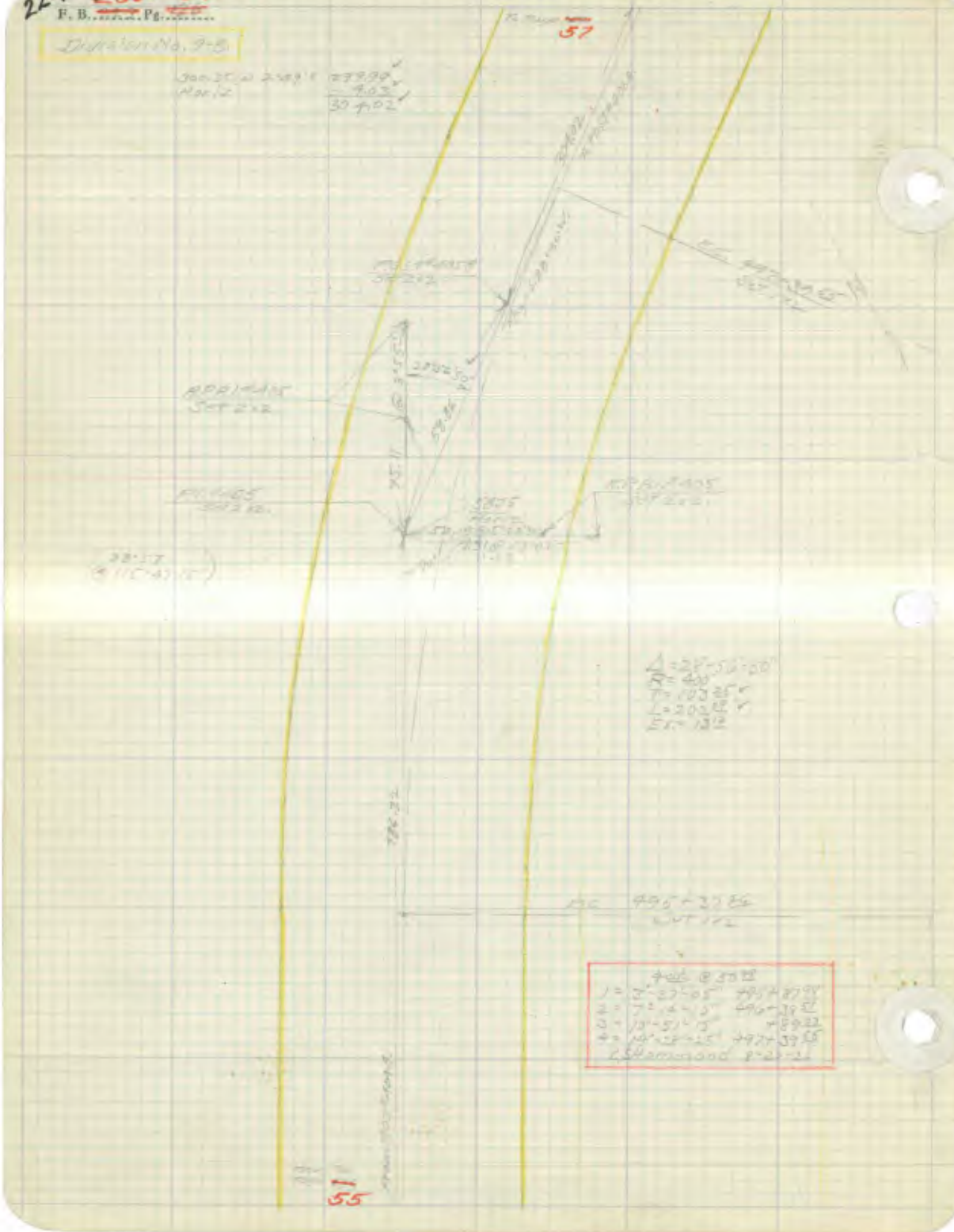

224 230 57
F. B. Pg.

Platted by Brummett	W. O. No. 604 D. S. O. No.
Date Sept. 1926	Location.
Map No.	Surveyed by
Platting C'k'd by McPherson	Date
Date Oct. 1926	Indexed. C. Johnson

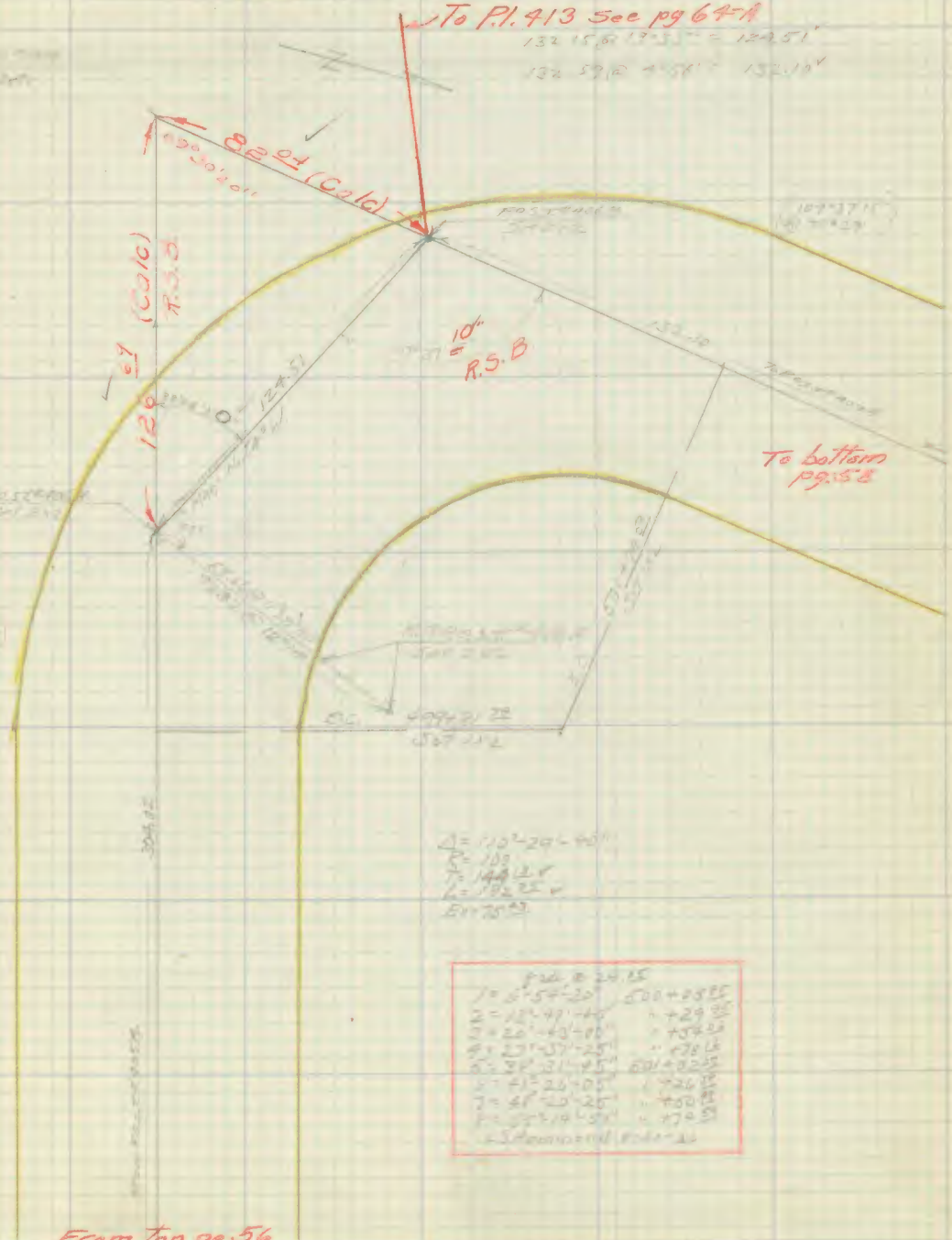

224 ~~230~~ 58
F. B. ~~[illegible]~~ Pg. ~~[illegible]~~

Division No. 9-D

To Bottom Page ~~[illegible]~~ 59

169.02 @ 7°15' = 167.67

Δ = 58°-15'-20"
R = 175
T = 97.52
L = 177.93
E = 25.32

Scale @ 22.93

1 = 3'-38'-30"	502+32.33
2 = 7'-16'-55"	" +54.52
3 = 15'-55'-25"	" +76.86
4 = 14'-33'-50"	" +99.03
5 = 18'-12'-20"	503+21.33
6 = 21'-50'-45"	" +43.54
7 = 25'-28'-15"	" +65.78
8 = 29'-07'-40"	" +88.03

L.S. Hammond 8-21-26

224 59

F. B. Pg.

Platted by Brummer	W. O. No. D. S. O. No.
Date Sept. 1926	Location
Map No.	Surveyed by
Platting C'k'd by McNamara	Date
Date Oct. 1926	Indexed A. C. Johnson

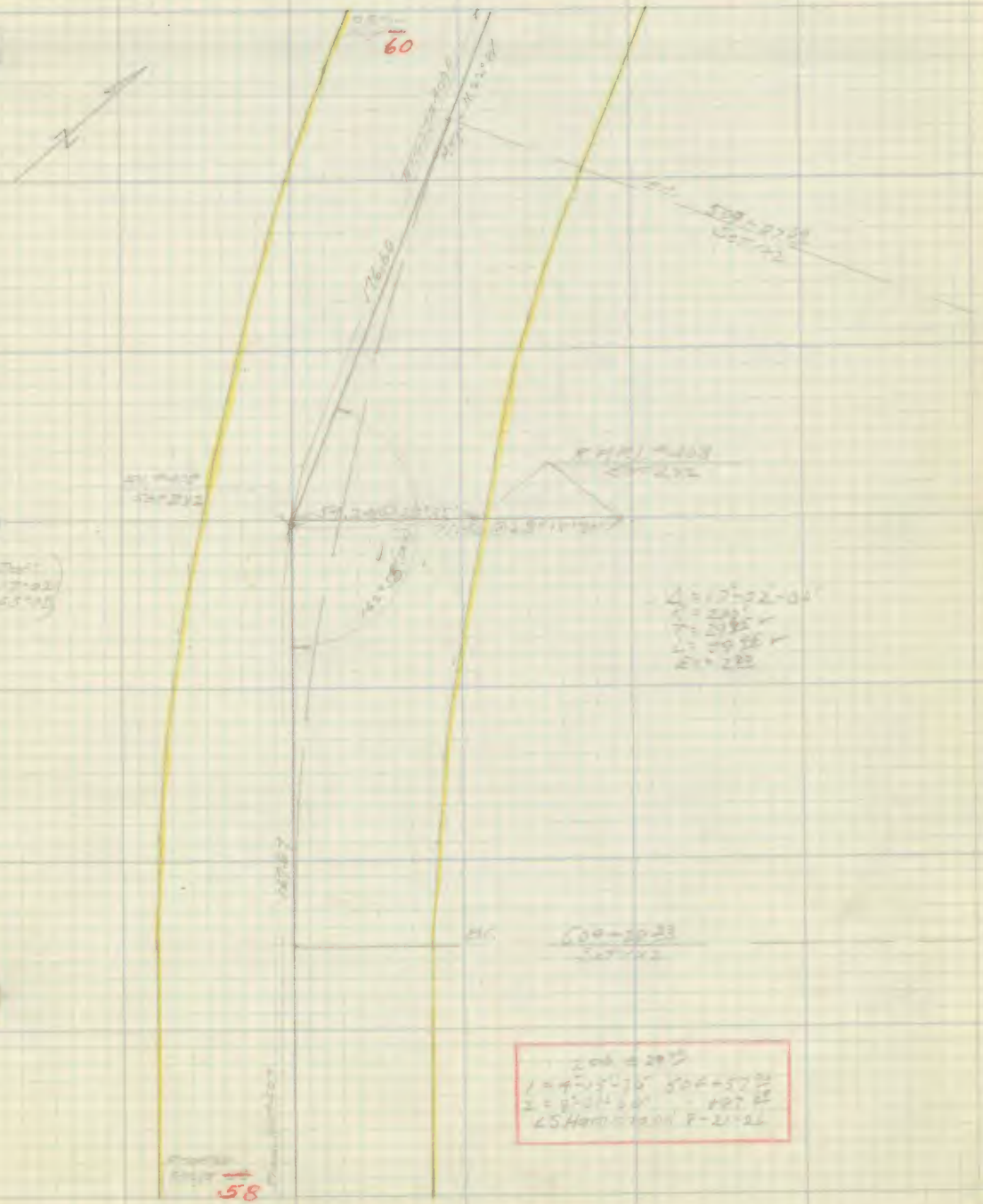

224 ~~[illegible]~~ 60

F. B. ..... Pg. .....

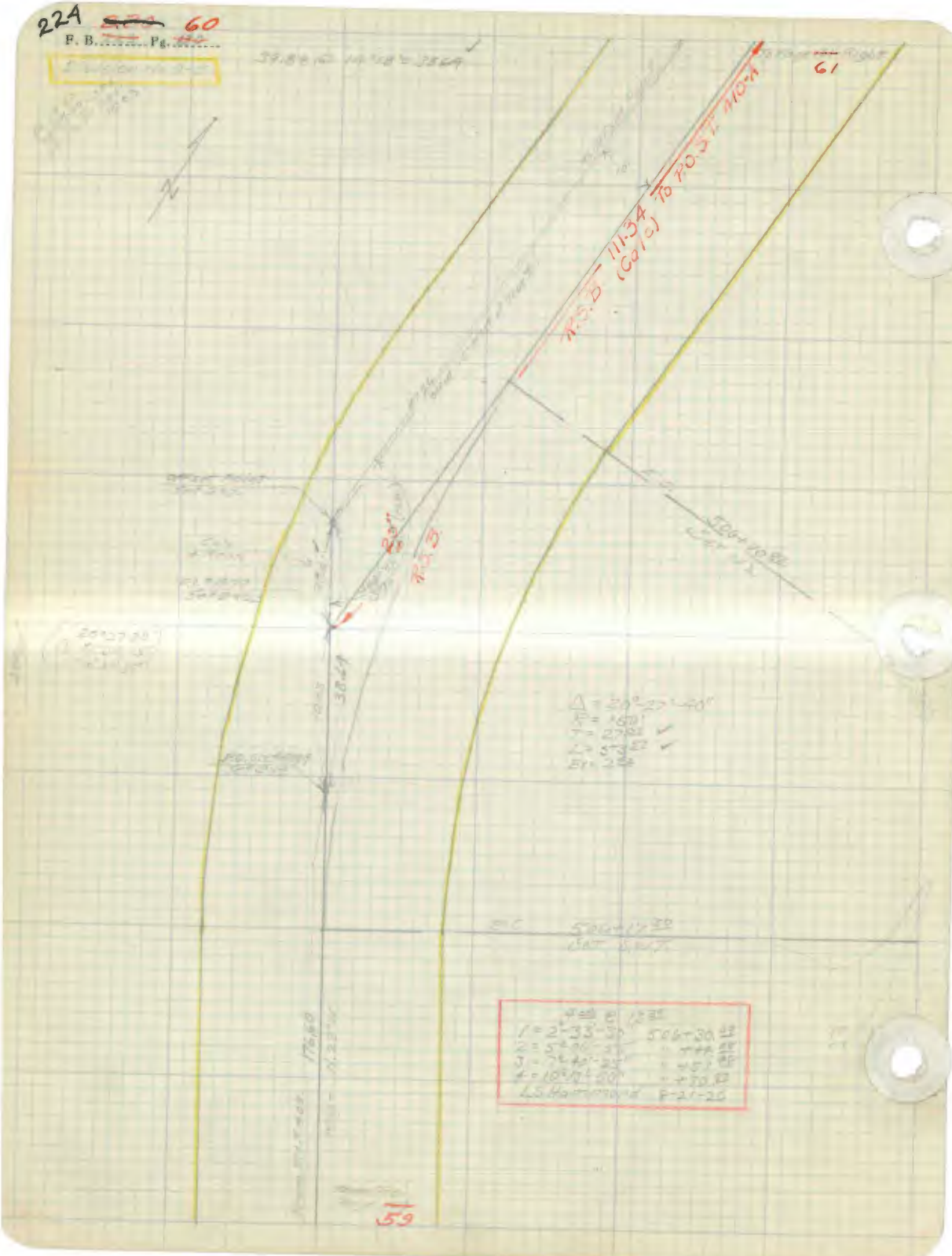

224 230 61
F. B. Pg.

Platted by Brummer	W. O. No. D. S. O. No.
Date Sept. 1926	Location
Map No.	Surveyed by
Platting C'k'd by McPherson	Date
Date Oct. 1926	Indexed A. C. Johnson

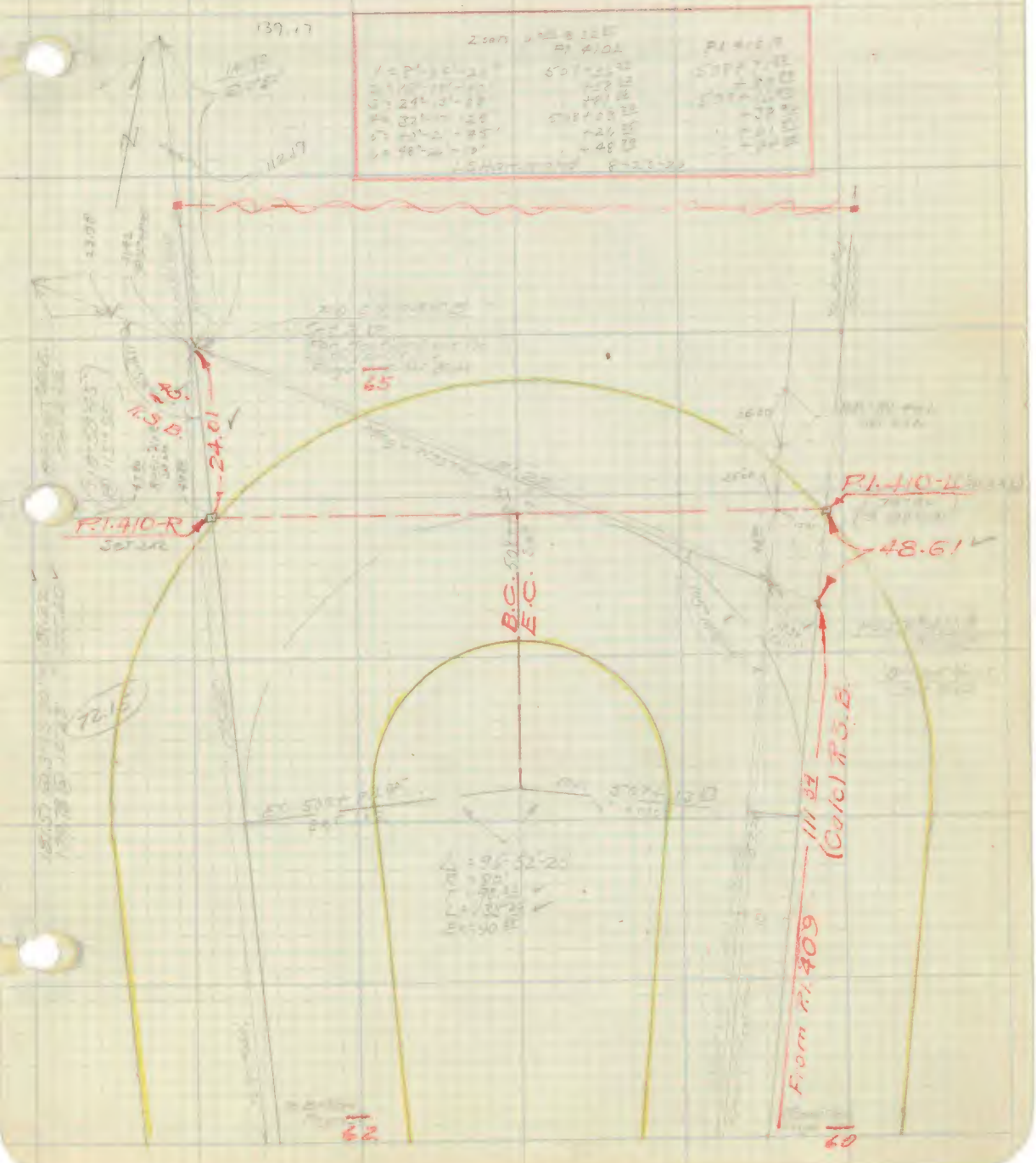

22A ~~230~~ 62

F. B. ..... Pg. ~~132~~

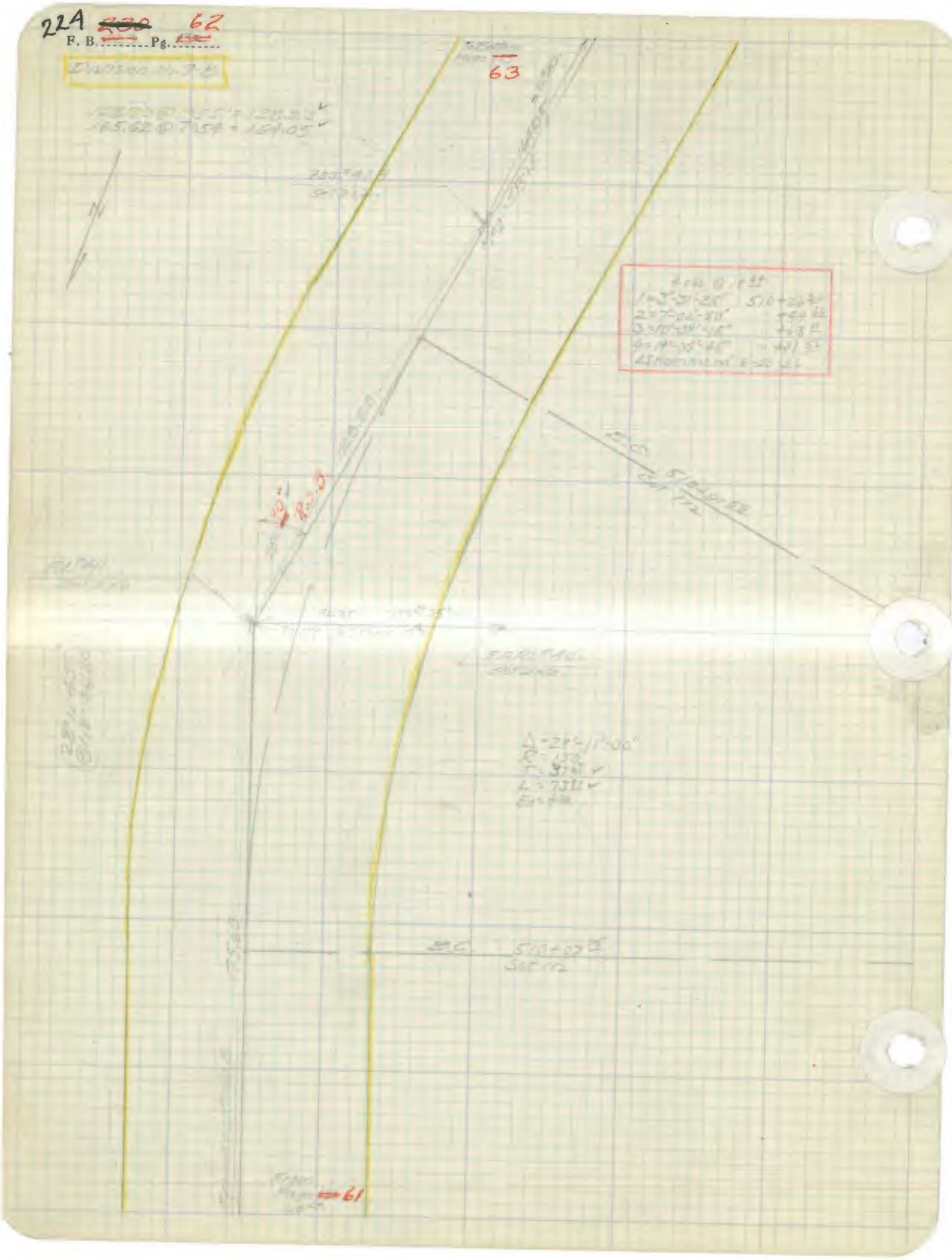

224 ~~230~~ 63

F. B. ..... Pg. .....

Platted by Brummett	W. O. No. ..... D. S. O. No. .....
Date Sept 1926	Location. .....
Map No.	Surveyed by .....
Platting C'k'd by McPherson	Date .....
Date Oct. 1926	Indexed. A. C. Johnson

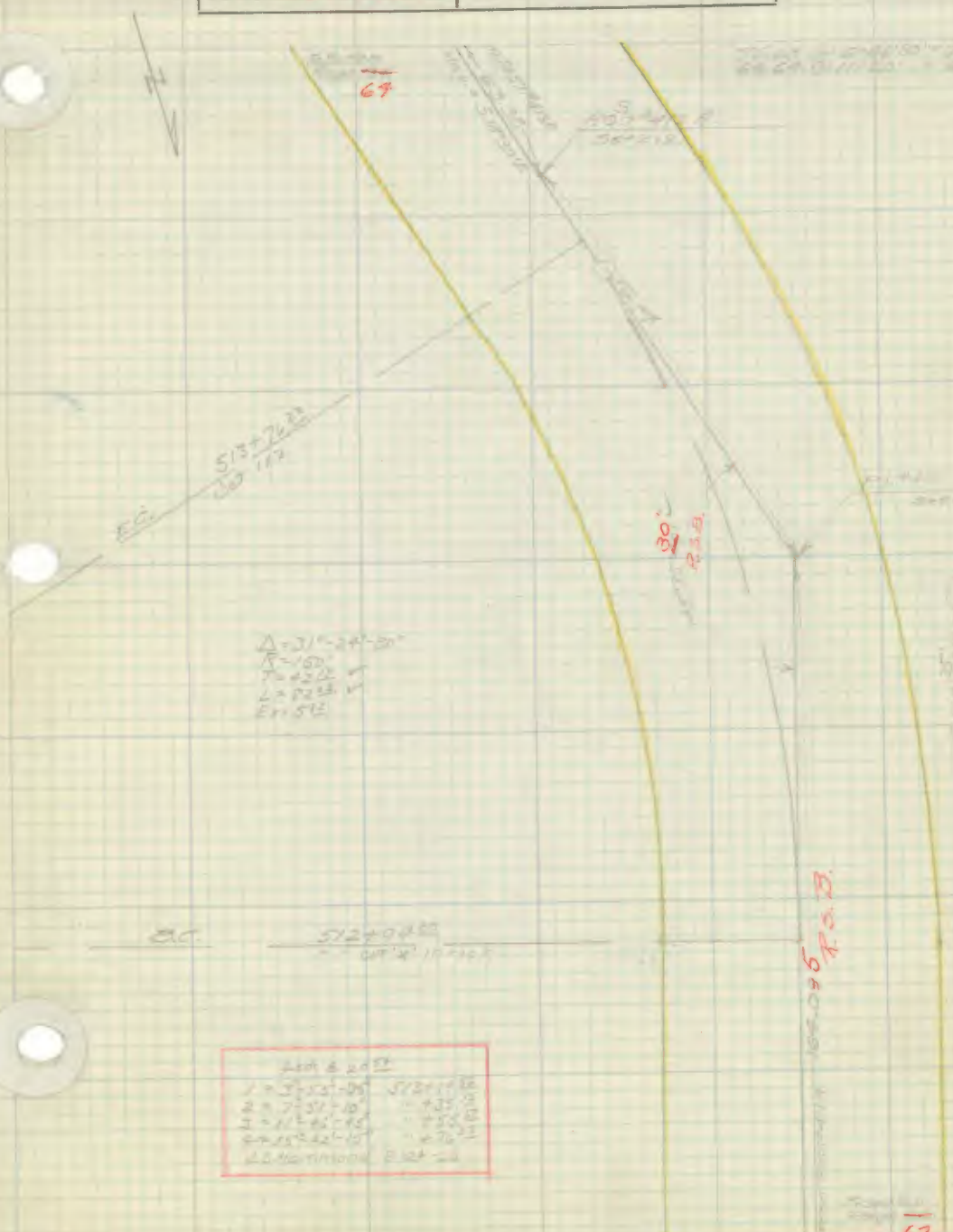

224 F. B. ~~220~~ Pg. 67

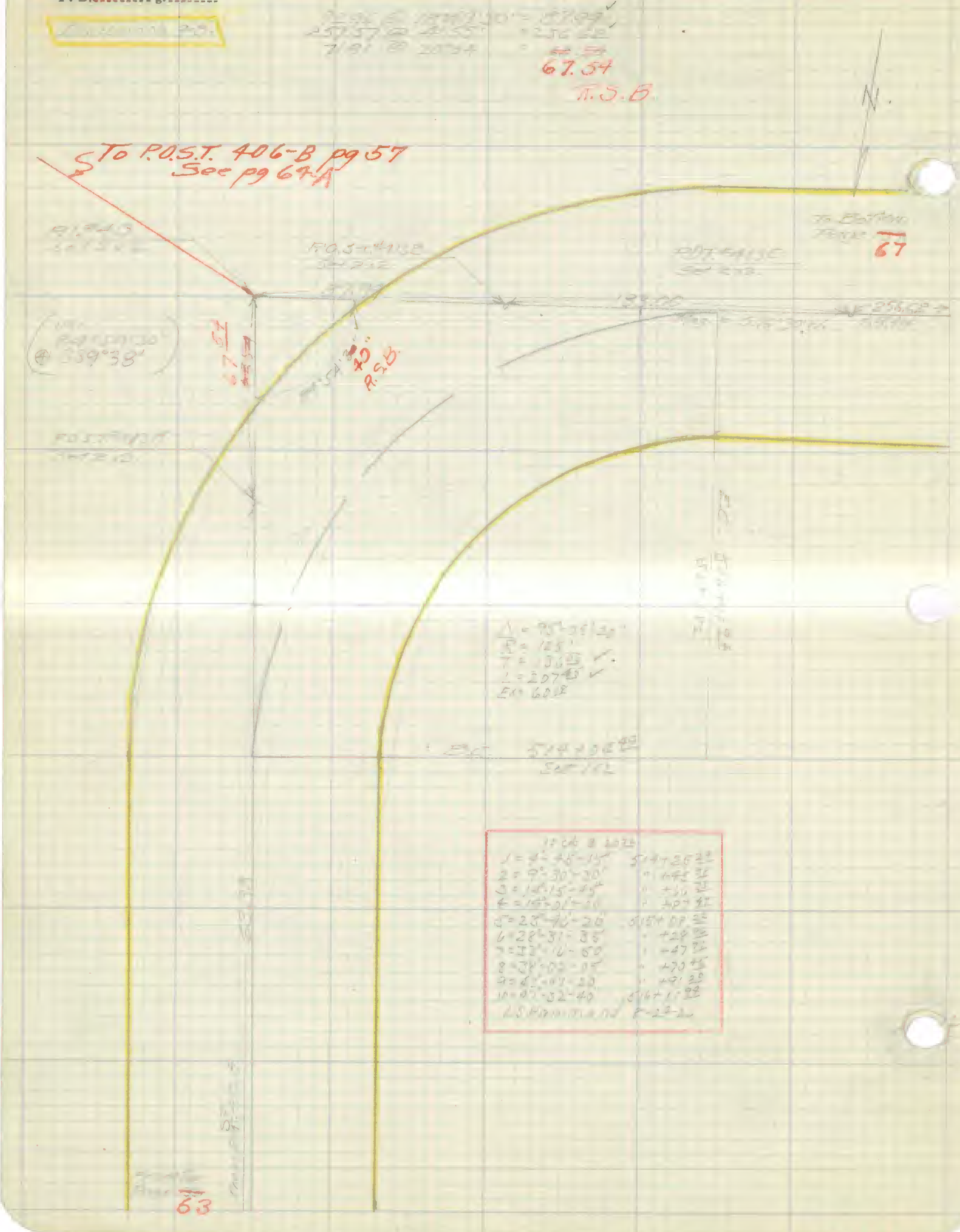

224

F. B. [redacted] Pg. 64-A

Platted by	W. O. No. [illegible] D. S. O. No
Date	Location. [illegible]
Map No.	Surveyed by [illegible]
Platting C'k'd by	Date 8-11-26
Date	Indexed. A. C. Johnson

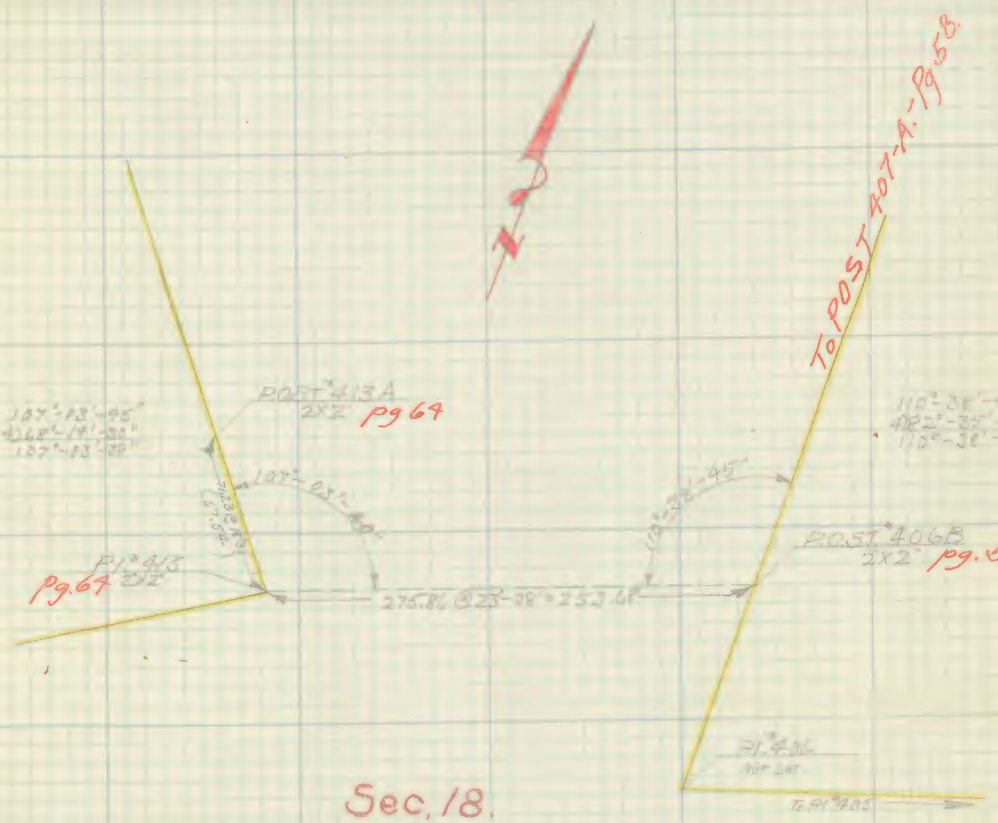

Sec. 18.

T.1.S. R.19.W.

224 ~~220~~ 65
F. B. ~~[illegible]~~ Pg. ~~[illegible]~~

Platted by	W. O. No. ~~[illegible]~~ D. S. O. No.
Date	Location.
Map No.	Surveyed by Brackett
Platting C'k'd by	Date
Date	Indexed. A. C. Johnson

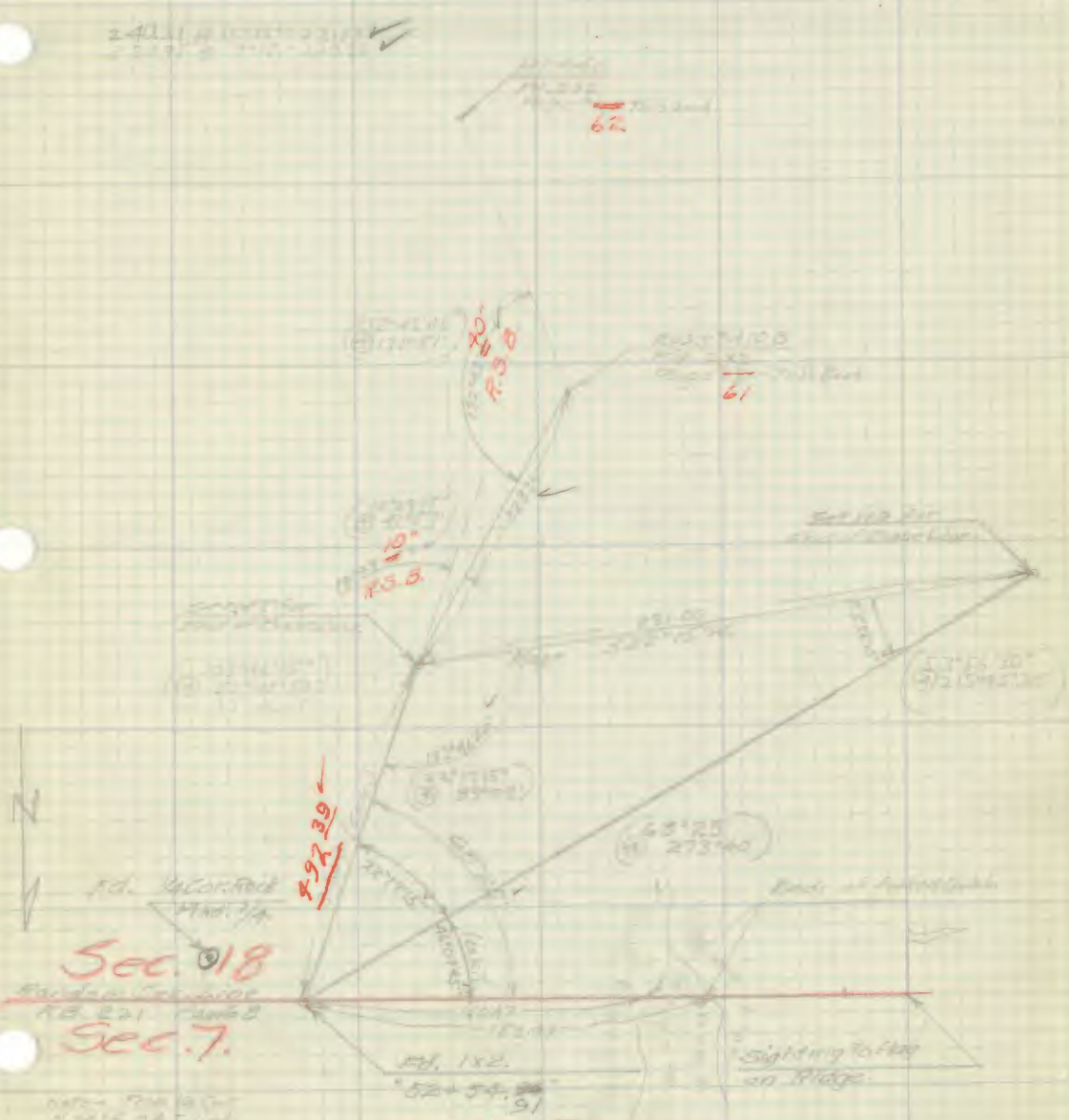

224 ~~230~~ Pg. 66
F. B. ..... Pg. .....

224 ~~220~~ 67
F. B. ..... Pg. .....

Platted by Brummett	W. O. No. ..... O. S. O. No. .....
Date Sept. 1926	Location .....
Map No.	Surveyed by .....
Platting C'k'd by McPherson	Date .....
Date Oct. 1926	Indexed A. C. Johnson

Turnout 1+8.5

To Bottom Page ~~[illegible]~~ 69

To 5+41.6

Mag. = N 12°14'

P.O.S.T. 1+41.5
Set 2x12

29" R.S.B.

17°24'30"
@ 51°.0

95 22" (Calc) R.S.B.

11.04

P.I. 4+15
Not Set

113°59'50"

115.38

E.C.

52+29.32
Set 7x12

37 08 (Calc) R.S.B.

P.O.S.T. [illegible]
Set 2x12

131°04'
@ 164°16'

Δ = 64°-00'-00" ✓
R = 200'
T = 129.82 ✓
L = 230.32 ✓
Ex. = 38.84

10" R.S.B.

B.C. 521+99.39
Set 7x12

58 R.S.B.

5 cds @ 38.84

1 = 5°-30'-00"	522+37.92
2 = 11°00'-00"	+ 76.68
3 = 16°-30'-00"	523+14.60
4 = 22°-00'-00"	+53.88
5 = 27°-30'-00"	+91.58
6 = 33°-00'-00"	524+29.92

L. S. Hammond 8-25-26

Frontage Page ~~[illegible]~~ 67

224 ~~236~~ 69
F. B. ~~[illegible]~~ Pg. ~~[illegible]~~

Platted by Brummett	W. O. No. [illegible] D. S. O. No.
Date Sept. 1926	Location [illegible]
Map No.	Surveyed by [illegible]
Platting C'k'd by McPherson	Date [illegible]
Date Oct. 1926	Indexed A. C. Johnson

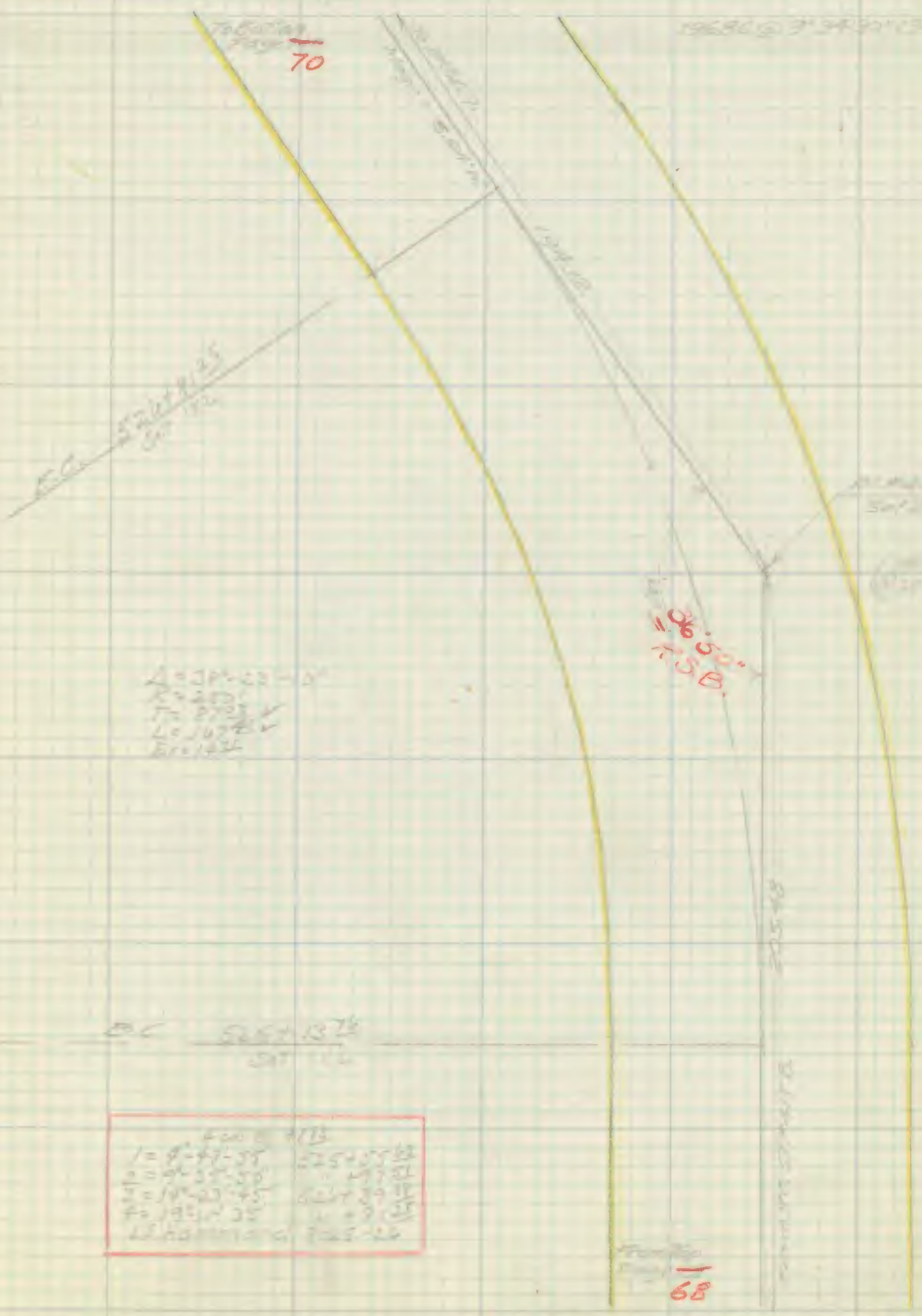

224 ~~230~~ 70
F. B. ..... Pg. .....

Cont to FB230 ~~XX~~ 71
pg. 71.

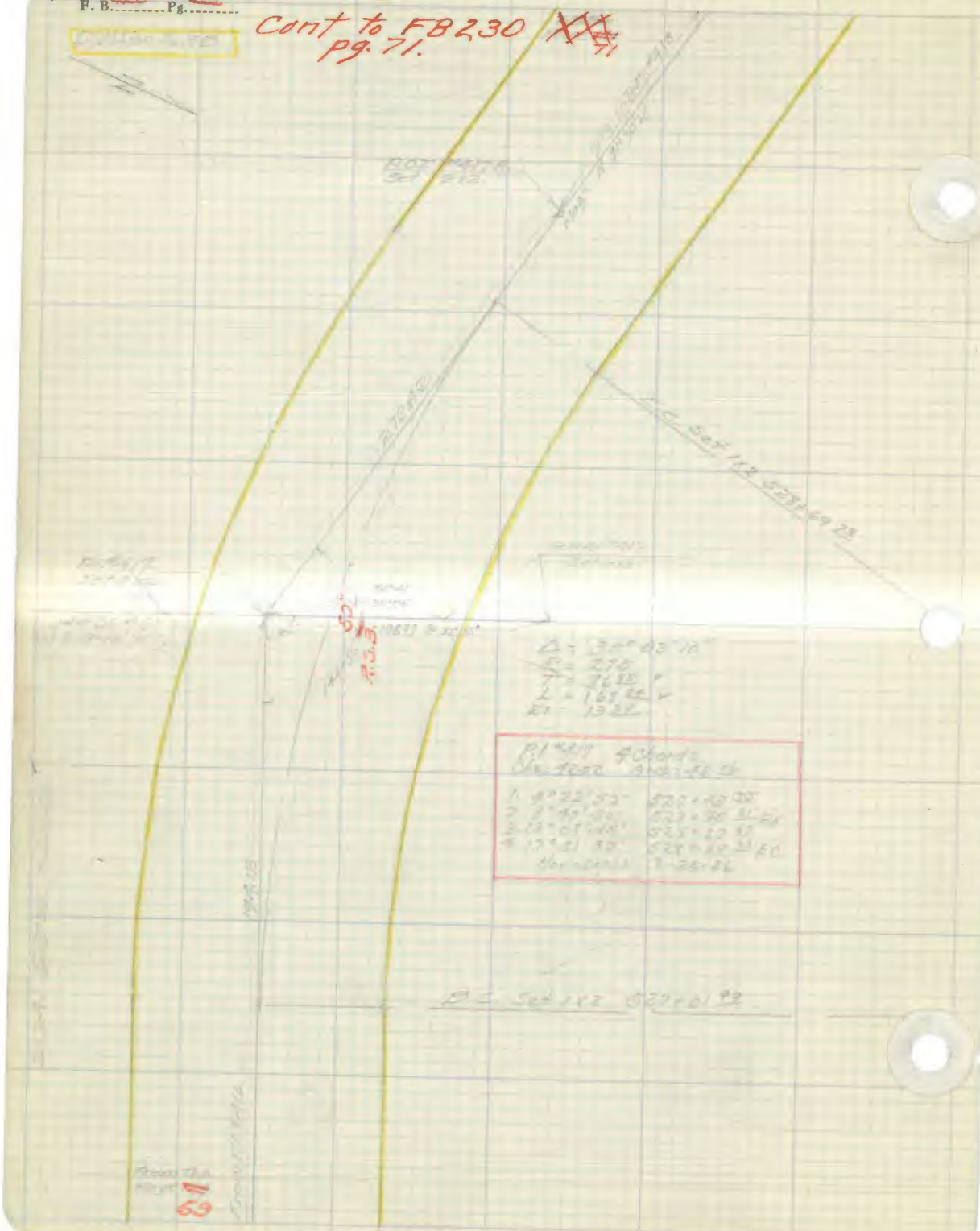

Date 3-10-28 Notes by Steele Chief Party R B Steele F. B. 224 Pg. 71

Platted by B. McAtee	W. O. No. 92 D. S. O. No.
Date 4/12-28	Location Shoemaker Ave.
Map No. B-168	Surveyed by R. B. Steele
Platting C'k'd by [illegible]	Date March [illegible]
Date [illegible]	Indexed A. C. Johnson

TITLE PAGE

Survey of Shoemaker Ave from La Mirada Road (Section Line Road), to Foster Road.

Bloom Survey 3-10-28 Finished 3-16-28

R B Steele Party Chief
F. J. McNeal Inst.
Frank Greenwood Kd. Ch.
C. H. Johnson Rk. Ch.

Tape # 05
[illegible]

RETURN TO
LOS ANGELES COUNTY SURVEYOR

Note: ANY ADDITIONS OR CHANGES ON THIS SHEET MUST BE MADE OR CIRCLED IN Red. WITH DATE AND NAME OF PERSON MAKING CHANGE.

Do not extend notes this side of this line

F.B. 224 Pg. 72 R.B. Steele Chief Party Notes by Steele Date 3/10/28

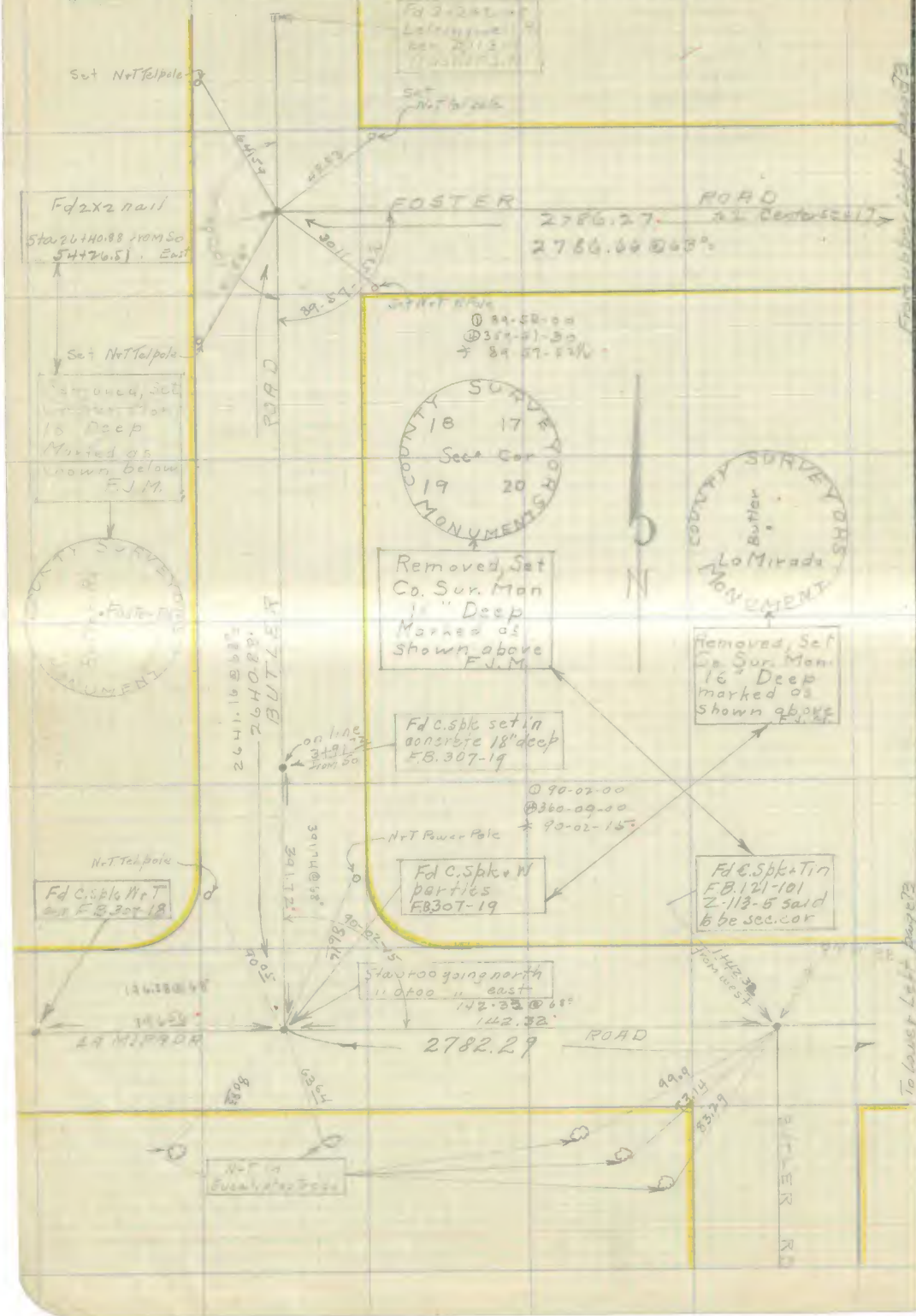

RETURN TO

LOS ANGELES COUNTY SURVEYOR

Do not extend notes this side of this line

Note: ANY ADDITIONS OR CHANGES ON THIS SHEET MUST BE MADE OR CIRCLED IN **Red.** WITH DATE AND NAME OF PERSON MAKING CHANGE.

Date 3/13/78 Notes by Steele Chief Party R. B. Steele F.B. 224 Pg. 73

Platted by B. McAtee	W. O. No. 792 D. S. O. No.
Date 4/12/28	Location Shoemaker Ave
Map No. B-168	Surveyed by R. B. Steele
Platting C'k'd by Stewart	Date 3-13-78
Date June '1968	Indexed A. C. Johnson

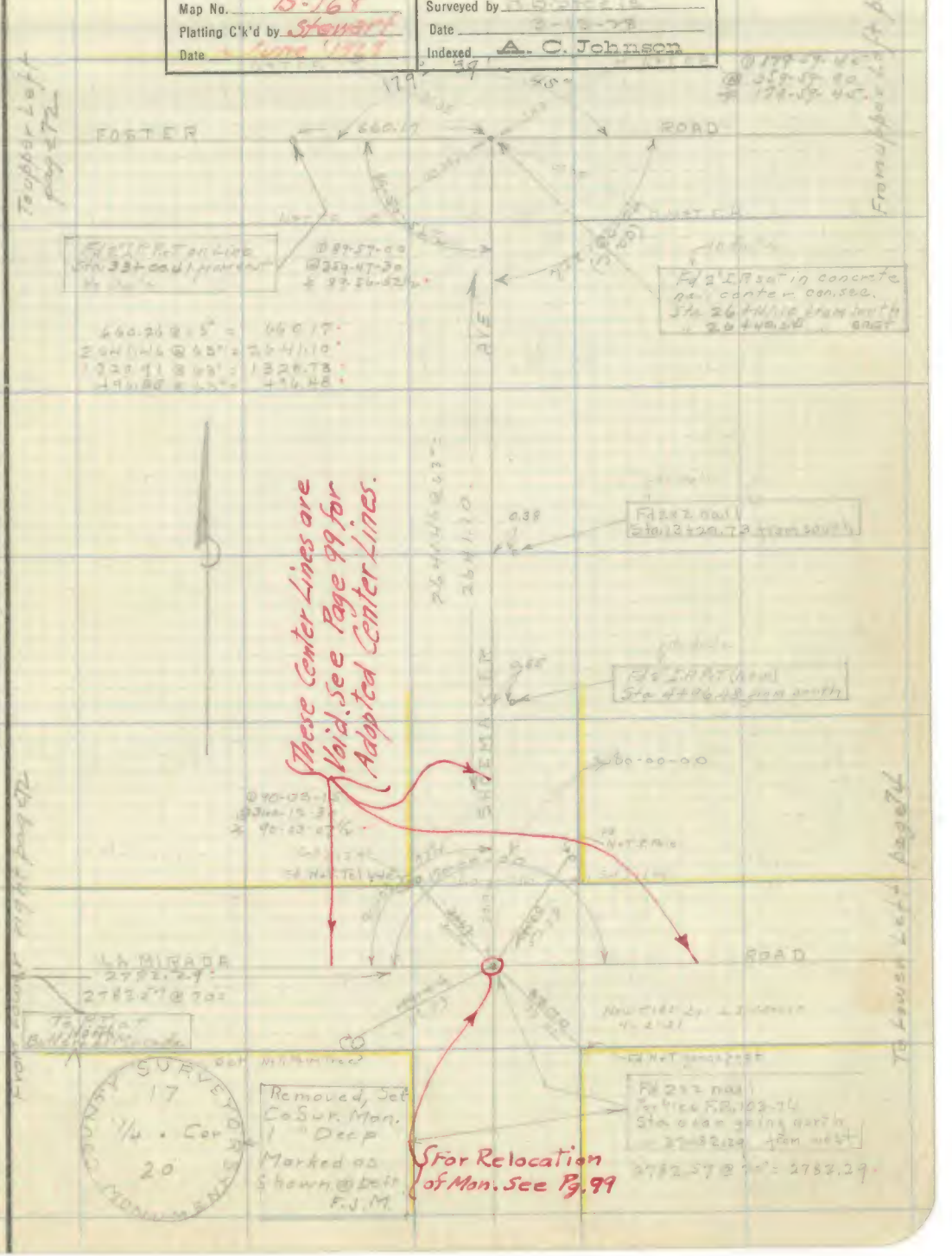

These Center Lines are Void. See Page 99 for Adopted Center Lines.

For Relocation of Mon. See Pg. 99

NOTE: ANY ADDITION OR CHANGES ON THIS SHEET MUST BE MADE OR CIRCLED IN RED, WITH DATE AND NAME OF PERSON MAKING CHANGE.

DO NOT EXTEND NOTES THIS SIDE OF THIS LINE

RETURN TO LOS ANGELES COUNTY SURVEYOR

F.B. 224 Pg. 79 R B Steele Chief Party Notes by Steele Date 3/15/78

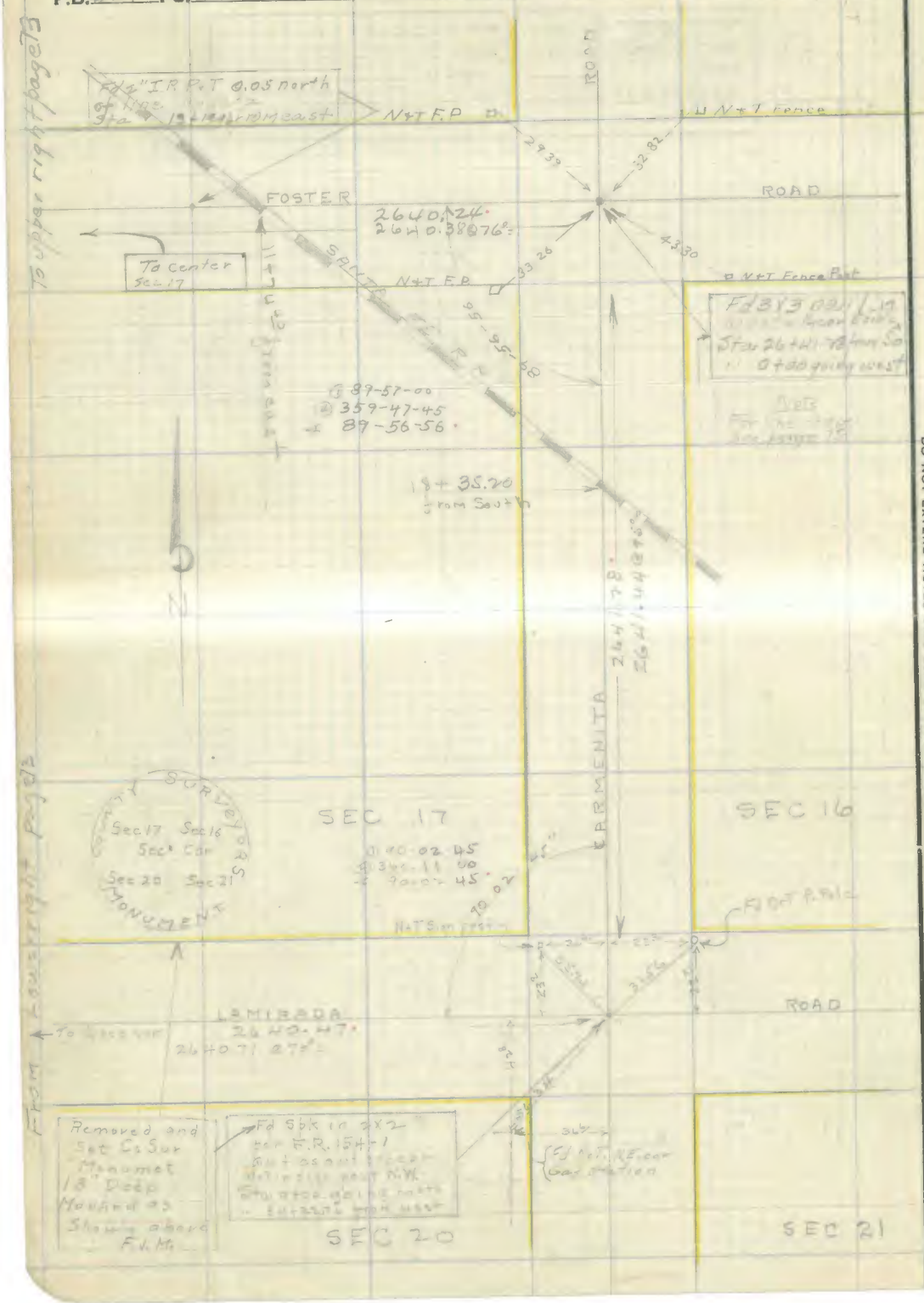

RETURN TO
LOS ANGELES COUNTY SURVEYOR

DO NOT EXTEND NOTES THIS SIDE OF THIS LINE

NOTE: ANY ADDITION OR CHANGES ON THIS SHEET MUST BE MADE OR CIRCLED IN RED, WITH DATE AND NAME OF PERSON MAKING CHANGE.

Date [illegible] Notes by [illegible] Chief Party [illegible] F. B. 224 PG. 75

Platted by B. McAtee	W. O. No. [illegible] D. S. O. No.
Date 4/12/28	Location [illegible]
Map No. 13-169	Surveyed by [illegible]
Platting C'k'd by Stewart	Date [illegible]
Date [illegible]	Indexed A. C. Johnson

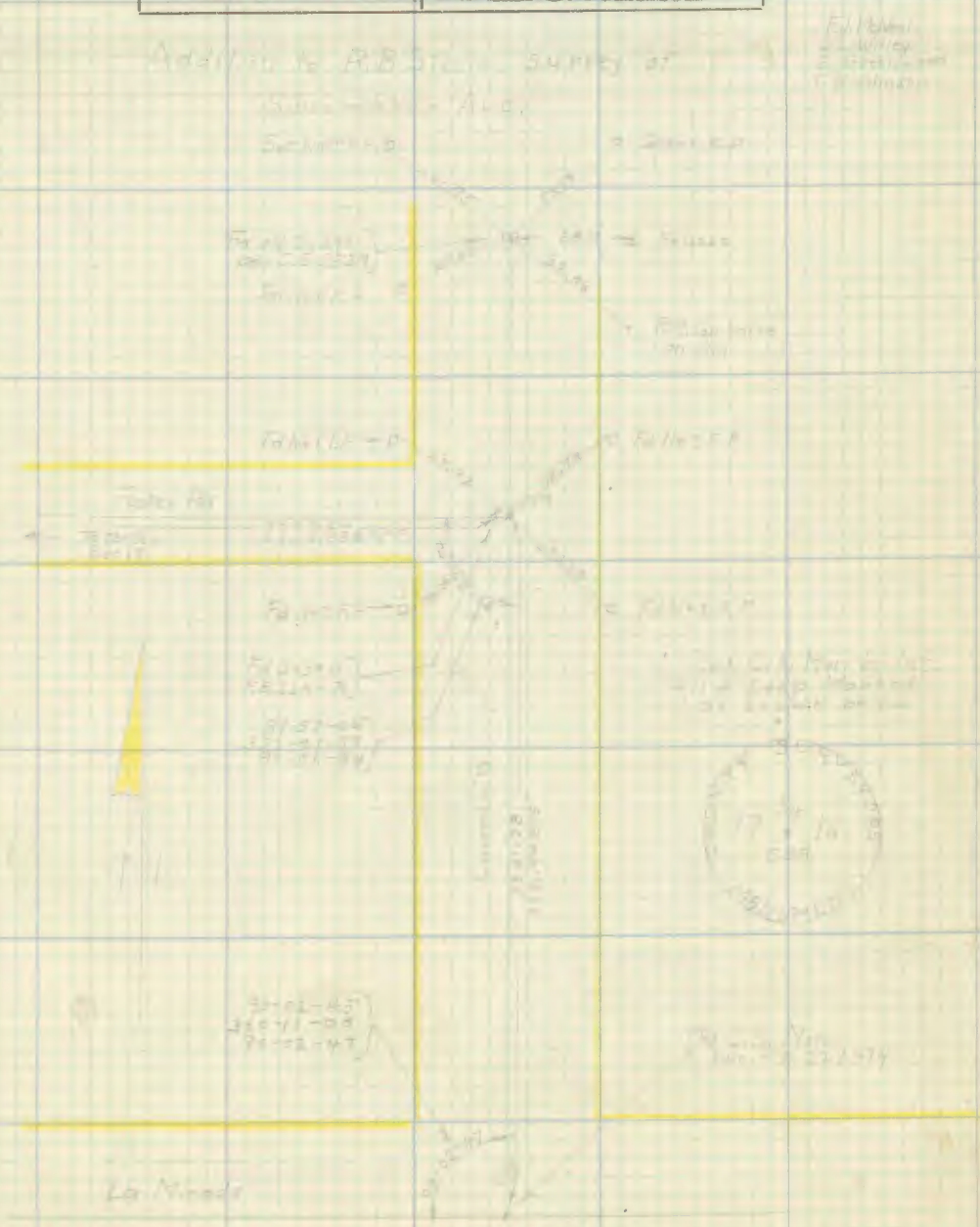

Note: ANY ADDITIONS OR CHANGES ON THIS SHEET MUST BE MADE OR CIRCLED IN Red. WITH DATE AND NAME OF PERSON MAKING CHANGE.

RETURN TO

LOS ANGELES COUNTY SURVEYOR

Do not extend notes this side of this line

F.B. 224 Pg. 76 Chief Party Notes by Moore Date 4-2-31

RETURN TO
LOS ANGELES COUNTY SURVEYOR

Do not extend notes this side of this line

Note: ANY ADDITIONS OR CHANGES ON THIS SHEET MUST BE MADE OR CIRCLED IN **Red.** WITH DATE AND NAME OF PERSON MAKING CHANGE.

Date Sept. 11, 28 Notes by [illegible] Chief Party [illegible] F. B. 224 PG. 77

Platted by	W. O. No. 223 D. S. O. No. [illegible]
Date	Location Orange Co. Line Post 35
Map No. 8175-2	Surveyed by P.W. Atkins Dep.
Platting C'k'd by	Date Sept. 11, 28
Date	Indexed A. C. Johnson

Atkins [illegible] Babcock [illegible] W.B. South [illegible] S.W. Hampton St.

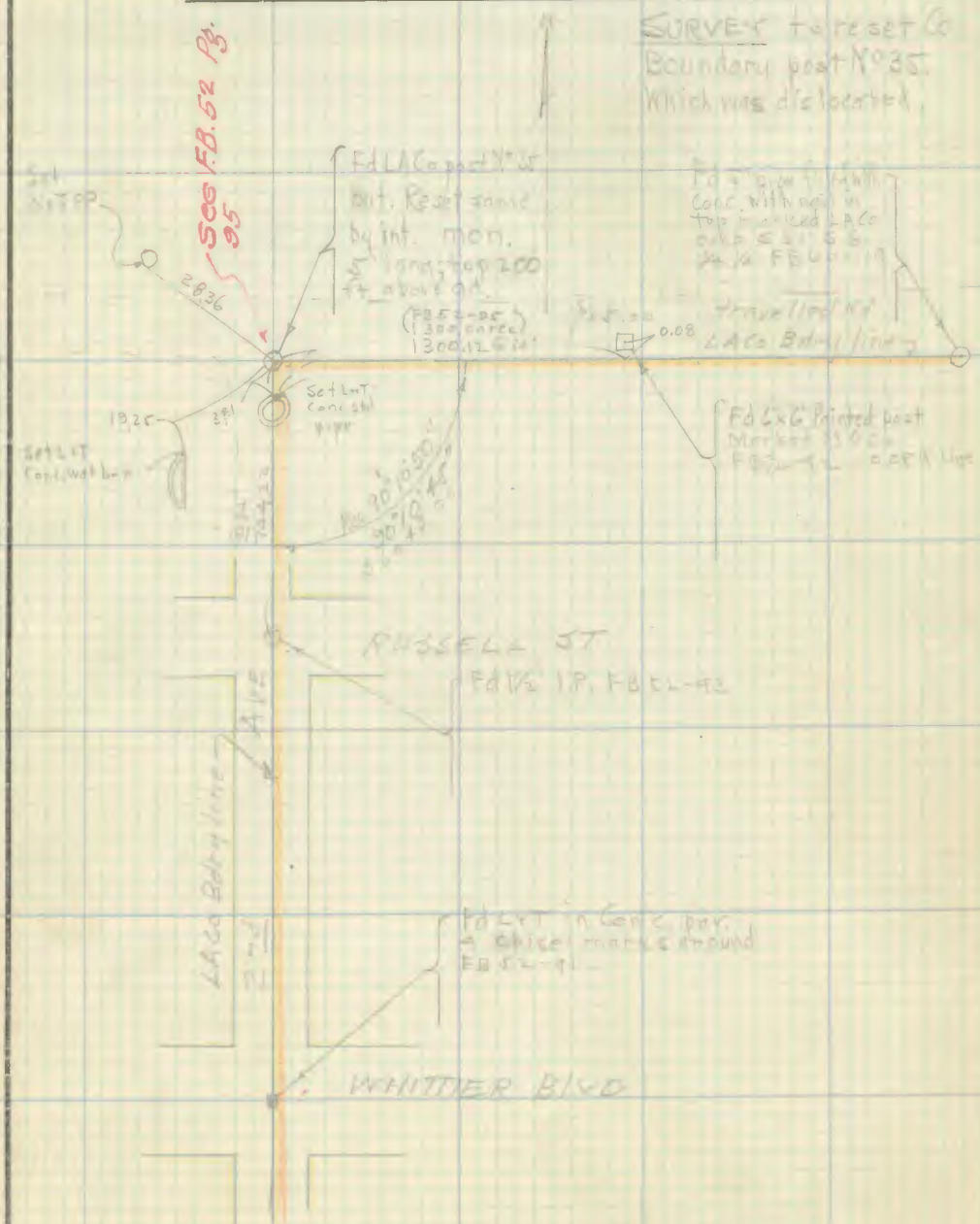

Notes: ANY ADDITIONS OR CHANGES ON THIS SHEET MUST BE MADE OR CIRCLED IN Red. WITH DATE AND NAME OF PERSON MAKING CHANGE.

RETURN TO

LOS ANGELES COUNTY SURVEYOR

Do not extend notes this side of this line

F.B. 224 Pg. 18 Chief Party Notes by Date

RETURN TO

LOS ANGELES COUNTY SURVEYOR

Do not extend notes this side of this line

Note: ANY ADDITIONS OR CHANGES ON THIS SHEET MUST BE MADE OR CIRCLED IN Red. WITH DATE AND NAME OF PERSON MAKING CHANGE.

Date _____ Notes by _____ Chief Party _____ F.B. 224 PG. 79

Platted by G. A. Crowl	W. O. No. 230 D. S. O. No.
Date Jan. 1930	Location Decker School Road
Map No. B-484	Surveyed by A. Brackett
Platting C'k'd by D. M. Finley	Date Oct. 1929
Date Jan. 1930	Indexed A. C. Johnson

DECKER SCHOOL ROAD
Relocation

Surveyed to Fit Existing Road
Between
DECKER ROAD and DECKER SCHOOL LOT.
Within Section 20 - T.1.S. - R.10-W.

October 1929. W.O. No. 230.

A. Brackett Deputy County Surveyor

R/W = 40'

Note: ANY ADDITIONS OR CHANGES ON THIS SHEET MUST BE MADE OR CIRCLED IN Red. WITH DATE AND NAME OF PERSON MAKING CHANGE.

Do not extend notes this side of this line

RETURN TO
LOS ANGELES COUNTY SURVEYOR

F. B. 224 Pg. 80. Chief Party Notes by Date

A. Brackett - Deputy County Surveyor
H. E. Grandquist - Transit
I. C. Hardy - Head Chain
D. W. Reynolds - Rear "
F. L. Green -

INDEX SKETCH.

Survey of Road to DECKER SCHOOL.
In Sec. 20-T.1.S.-R.19.W.
October - 1929.

Pages 84 + 87.

Tape Std. @ 84° per A. A. Brackett.

RETURN TO
LOS ANGELES COUNTY SURVEYOR

Do not extend notes this side of this line

Note: ANY ADDITIONS OR CHANGES ON THIS SHEET MUST BE MADE OR CIRCLED IN Red. WITH DATE AND NAME OF PERSON MAKING CHANGE.

Date 10-29-29 Notes by Brackett Chief Party Brackett F.B. 224 Pg. 81

Platted by G.A. Crowl	W.O. No. 230 D.S.O. No.
Date Jan. 1930	Location Decker School Road
Map No. B-484	Surveyed by A. Brackett
Platting C'k'd by D.M. Finley	Date Oct. 29-1929
Date Jan. 1930	Indexed A. C. Johnson

Note: ANY ADDITIONS OR CHANGES ON THIS SHEET MUST BE MADE OR CIRCLED IN Red. WITH DATE AND NAME OF PERSON MAKING CHANGE.

Do not extend notes this side of this line

RETURN TO LOS ANGELES COUNTY SURVEYOR

F. B. 224. Pg. 82 Brackett Chief Party Notes by Brackett. Date 10-29-29.

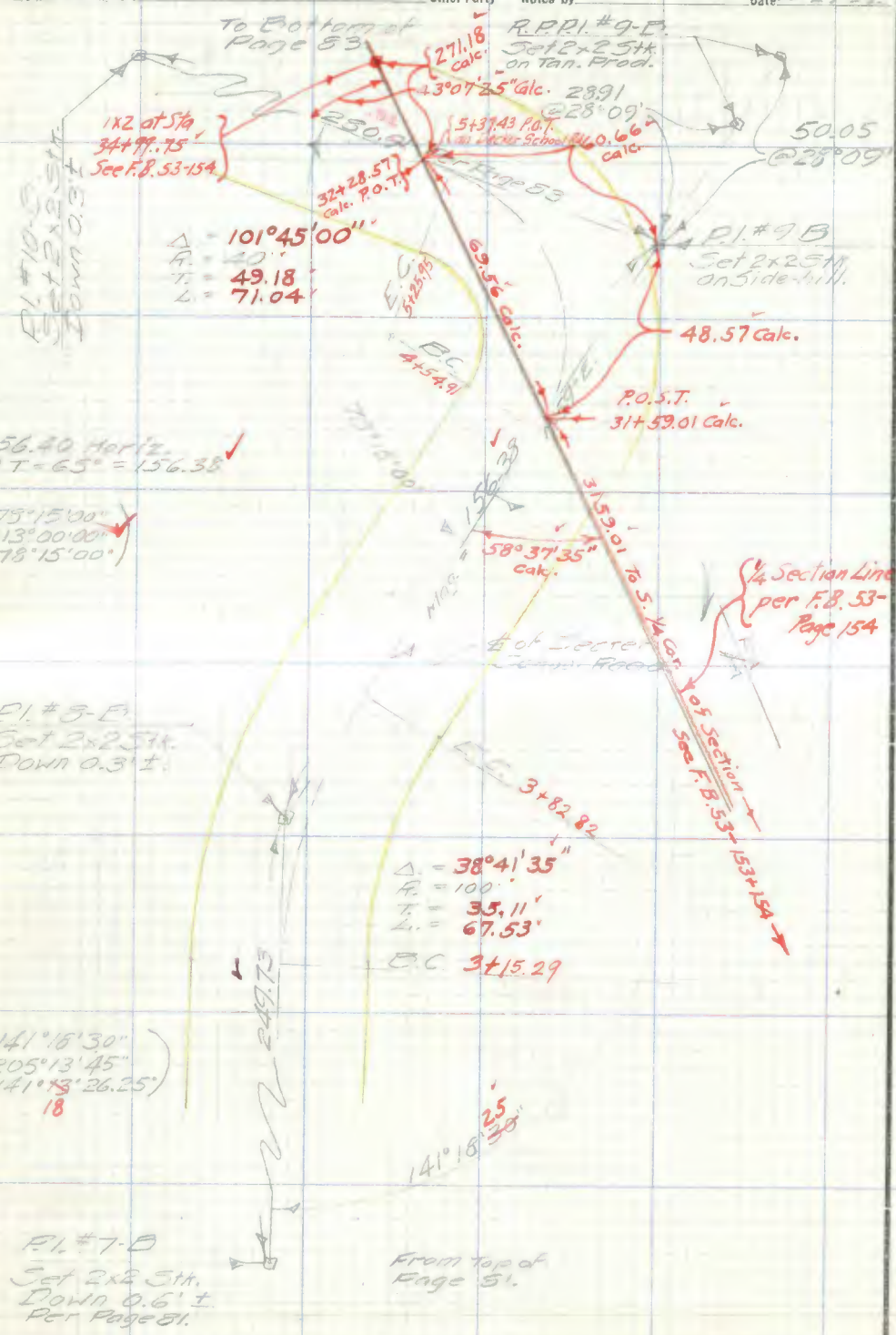

RETURN TO
LOS ANGELES COUNTY SURVEYOR

Do not extend notes this side of this line

Note: ANY ADDITIONS OR CHANGES ON THIS SHEET MUST BE MADE OR CIRCLED IN Red. WITH DATE AND NAME OF PERSON MAKING CHANGE.

Date 10-29-29 Notes by Brackett Chief Party Brackett F.B 224 Pg 83

Platted by G.A. Crowl	W. O. No. 230 D. S. O. No.
Date Jan 1930	Location Decker School Road
Map No. B-484	Surveyed by A. Brackett
Platting C'k'd by D.M. Finley	Date Oct. 29-1929
Date Jan. 1930	Indexed A. C. Johnson

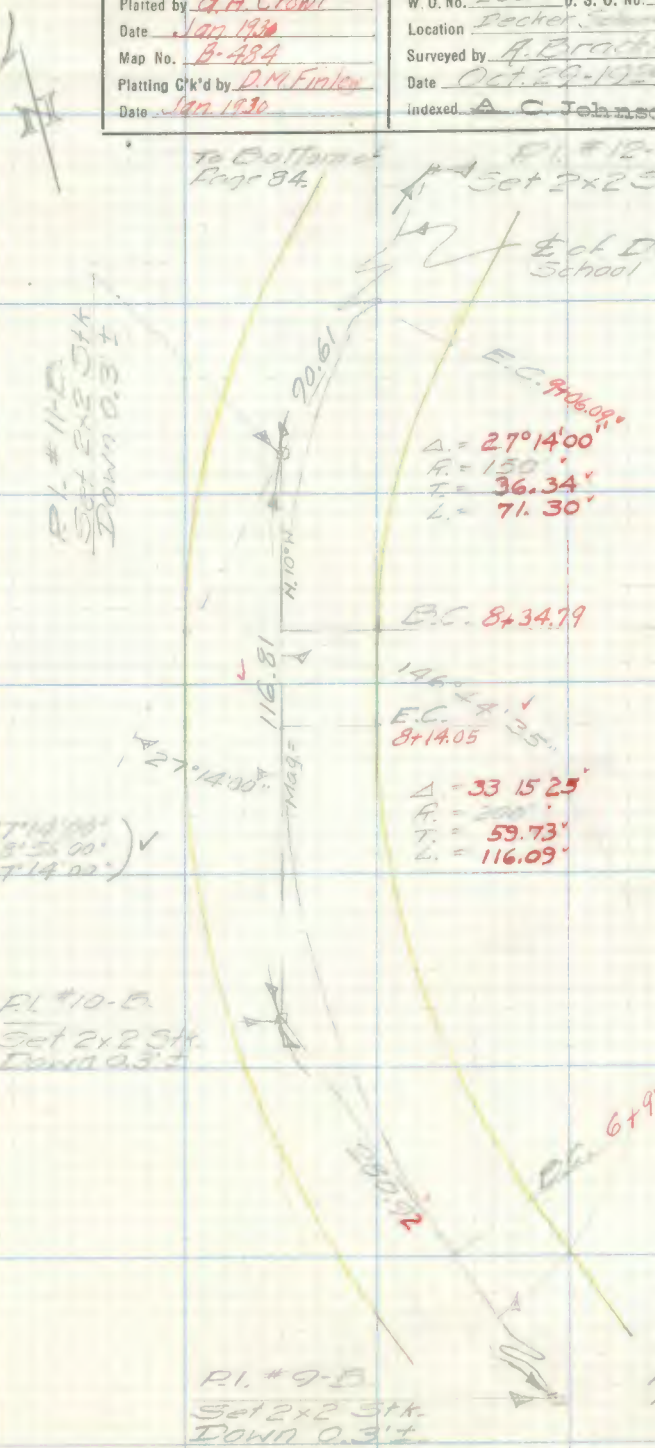

Note: ANY ADDITIONS OR CHANGES ON THIS SHEET MUST BE MADE OR CIRCLED IN Red. WITH DATE AND NAME OF PERSON MAKING CHANGE.

Do not extend notes this side of this line

RETURN TO LOS ANGELES COUNTY SURVEYOR

F.B. 224 Pg. 84. Brackett Chief Party Notes by Brackett Date 10-29-29

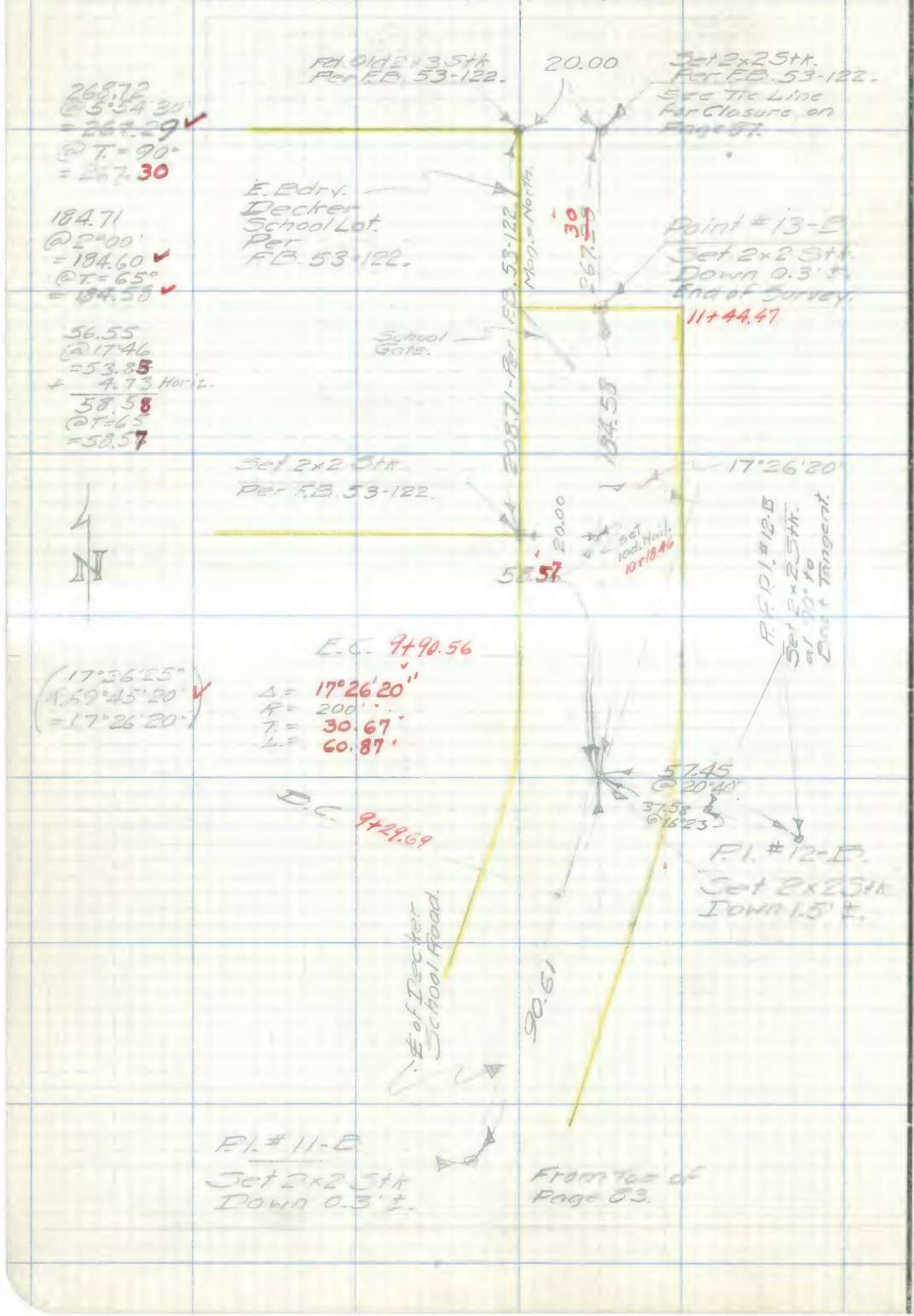

RETURN TO
LOS ANGELES COUNTY SURVEYOR

Do not extend notes this side of this line

Note: ANY ADDITIONS OR CHANGES ON THIS SHEET MUST BE MADE OR CIRCLED IN Red. WITH DATE AND NAME OF PERSON MAKING CHANGE.

Date 10-29-29 Notes by Brackett Chief Party Brackett F.B. 224 Pg 85

Platted by G.A. Crowl	W. O. No. 230 D. S. O. No
Date Jan. 1930	Location Decker School Road
Map No. B-484	Surveyed by R. Brackett
Platting C'k'd by D.M. Finley	Date Oct. 29-1929.
Date Jan 1930	Indexed A. C. Johnson

This Point is not good for P.I. #5
A.E. Dunn states that search was made for all P.I. points bet. P.I. #1 and P.I. #8, the latter being the first one found. P.I. 9 was also found, then no more could be found for some distance northerly of P.I. 9.

Note: ANY ADDITIONS OR CHANGES ON THIS SHEET MUST BE MADE OR CIRCLED IN Red. WITH DATE AND NAME OF PERSON MAKING CHANGE.

Do not extend notes this side of this line

RETURN TO
LOS ANGELES COUNTY SURVEYOR

F. B. 224 Pg. 86 Brackett Chief Party Notes by Brackett Date 10-29-29

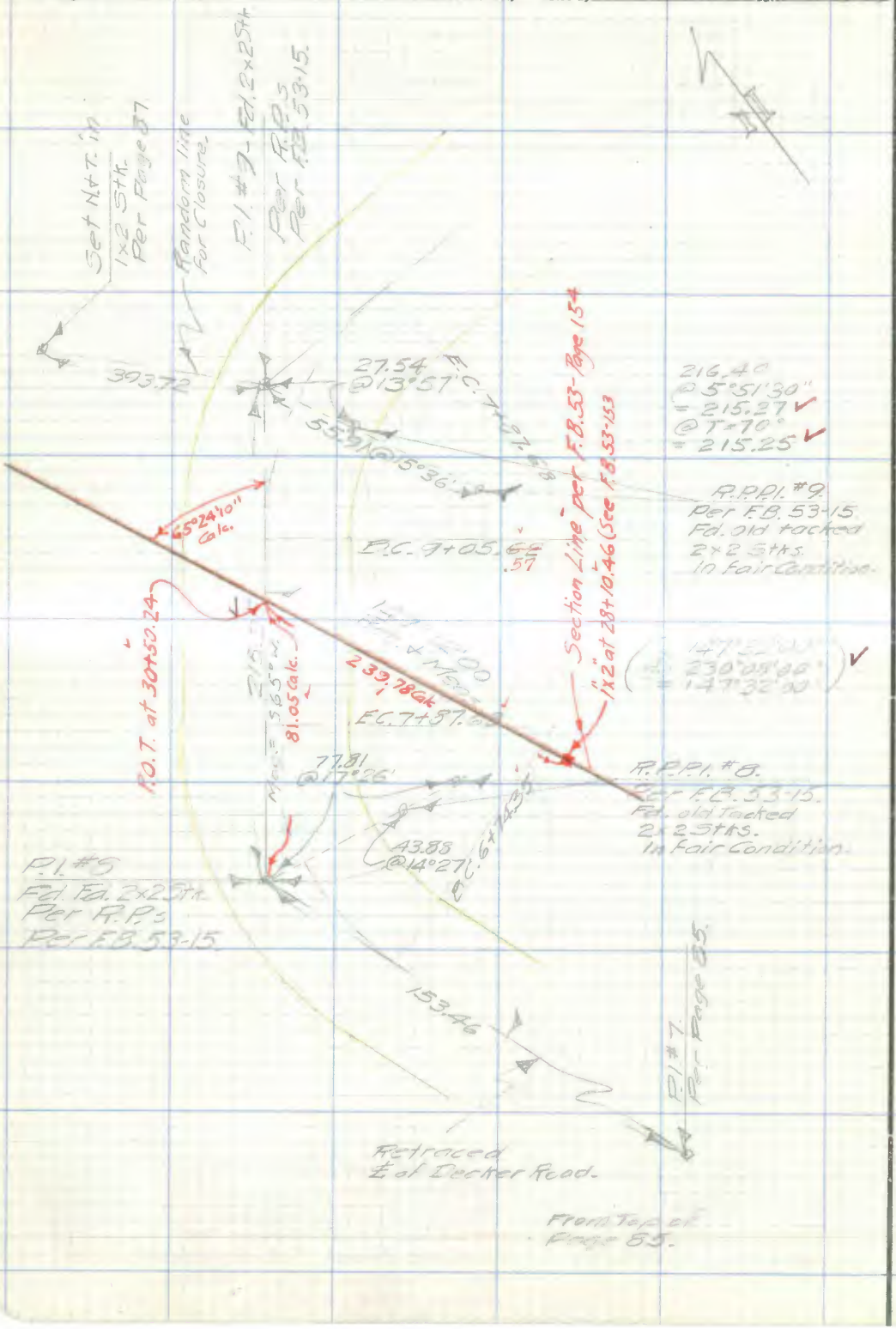

RETURN TO
LOS ANGELES COUNTY SURVEYOR

Do not extend notes this side of this line

Note: ANY ADDITIONS OR CHANGES ON THIS SHEET MUST BE MADE OR CIRCLED IN Red. WITH DATE AND NAME OF PERSON MAKING CHANGE.

Date 10-29-29 Notes by Brackett Chief Party Brackett F.B. 224 PG 87

Platted by G. A. Crowl	W. O. No. 230 D. S. O. No
Date Jan. 1930	Location Decker School Road
Map No. B-484	Surveyed by A. Brackett
Platting C'k'd by D. M. Finlay	Date Oct. 29. 1929.
Date Jan. 1930	Indexed A. C. Johnson

N

Fd. 2x3 Stk.
Per Page 84

Set 2x2 Stk.
See Page 84.

Point #13-B
Set 2x2 Stk.
Per Page 84.
End of Survey.

Random
Line for
Closure.

DECKER
SCHOOL
LOT.

Mag. = North.

23°37'45"

414.83
@ 11°34'
= 406.41
@ T = 70°
= 406.37

406.37

Set N.&T. in 1x2 Stk
at W. Edge of
Decker Road.

P.I. #12-B
Set 2x2 Stk.
Per Page 84.

171°24'00"

393.72

99°29'45"

(1) 23°37'45"
34°31'15"
= 23°37'48.75")

(1) 171°24'00"
325°36'00"
= 171°24'00")

P.I. #9.
Fd. 2x2 Stk
Per Page 86.

215.25

P.I. #5.
Fd. 2x2 Stk
Per Page 86.

(1) 99°29'45"
37°59'00"
= 99°29'45

150.15 @ 6°15' = 149.26
247.36 @ 8°43'30" = 244.50
393.76
@ T = 70°
= 393.72

Notes: ANY ADDITIONS OR CHANGES ON THIS SHEET MUST BE MADE OR CIRCLED IN Red. WITH DATE AND NAME OF PERSON MAKING CHANGE.

Do not extend notes this side of this line

RETURN TO
LOS ANGELES COUNTY SURVEYOR

F. B. 224 Pg. 88. Brackett Chief Party Notes by Brackett Date Oct-29

Broken lines
Indicate Existing
Travelled Road.

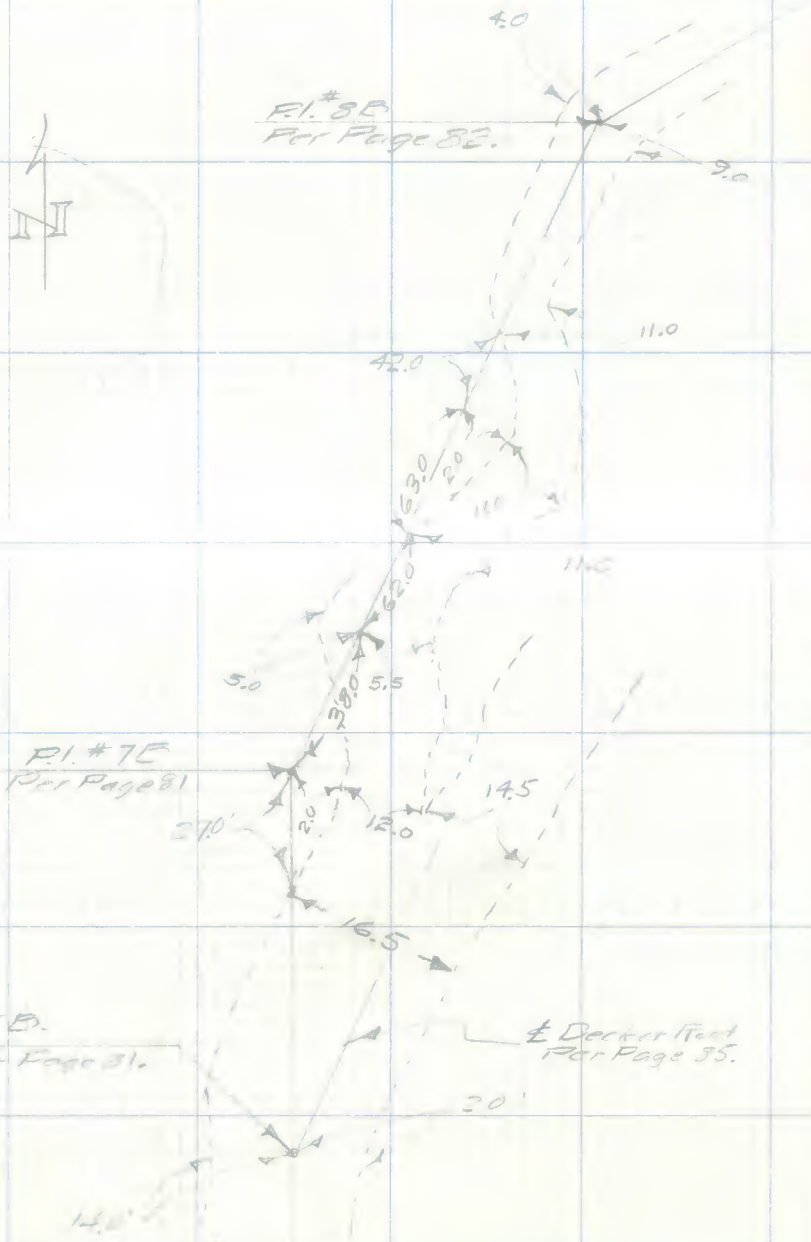

RETURN TO
LOS ANGELES COUNTY SURVEYOR
Do not extend notes this side of this line
Note: ANY ADDITIONS OR CHANGES ON THIS SHEET MUST BE MADE OR CIRCLED IN Red. WITH DATE AND NAME OF PERSON MAKING CHANGE.

Date Oct-29 Notes by Brocket Chief Party Brocket F.B. 224 Pg 89

Platted by G. A. Crowl	W. O. No. 230 D. S. O. No.
Date Jan. 1930	Location Rieder School Road
Map No. B-484	Surveyed by A. Brocket
Platting C'k'd by D. M. Finley	Date October 1929.
Date Jan. 1930	Indexed A. C. Johnson



Note: ANY ADDITIONS OR CHANGES ON THIS SHEET MUST BE MADE OR CIRCLED IN Red. WITH DATE AND NAME OF PERSON MAKING CHANGE.

Do not extend notes this side of this line

RETURN TO LOS ANGELES COUNTY SURVEYOR

F. B. 224 Pg. 90 Brackett Chief Party Notes by Brackett Date Oct 29



RETURN TO
LOS ANGELES COUNTY SURVEYOR

Do not extend notes this side of this line

Note: ANY ADDITIONS OR CHANGES ON THIS SHEET MUST BE MADE OR CIRCLED IN Red. WITH DATE AND NAME OF PERSON MAKING CHANGE.

Notes Ck'd by	Survey of Decker School Lot
Map No.	W. O. 230 Tape No. 633 St'd 62 °F.
Office Work	Surveyed by L. D. Moore
Checked	Notes Moore Date 12-5-32
Date	Indexed A. C. Johnson

12-28-32

F.B. 224 PG. 91

RESETTING
of
C. S. MONUMENTS
on
DECKER SCHOOL LOT
in
N.W. 1/4 of Sec. 20 - T1S - R19W
W O # 230

Dec 5, 1932

Party
Moore
VanFleet
Fenner
Harris

Note: ANY ADDITIONS OR CHANGES ON THIS SHEET MUST BE MADE OR CIRCLED IN Red Ink. WITH DATE AND NAME OF PERSON MAKING CHANGE.

Do not extend notes this side of this line

RETURN TO
LOS ANGELES COUNTY SURVEYOR
700 HALL OF RECORDS

FORM 247 10M 5-31

F.B. 224 PG. 92

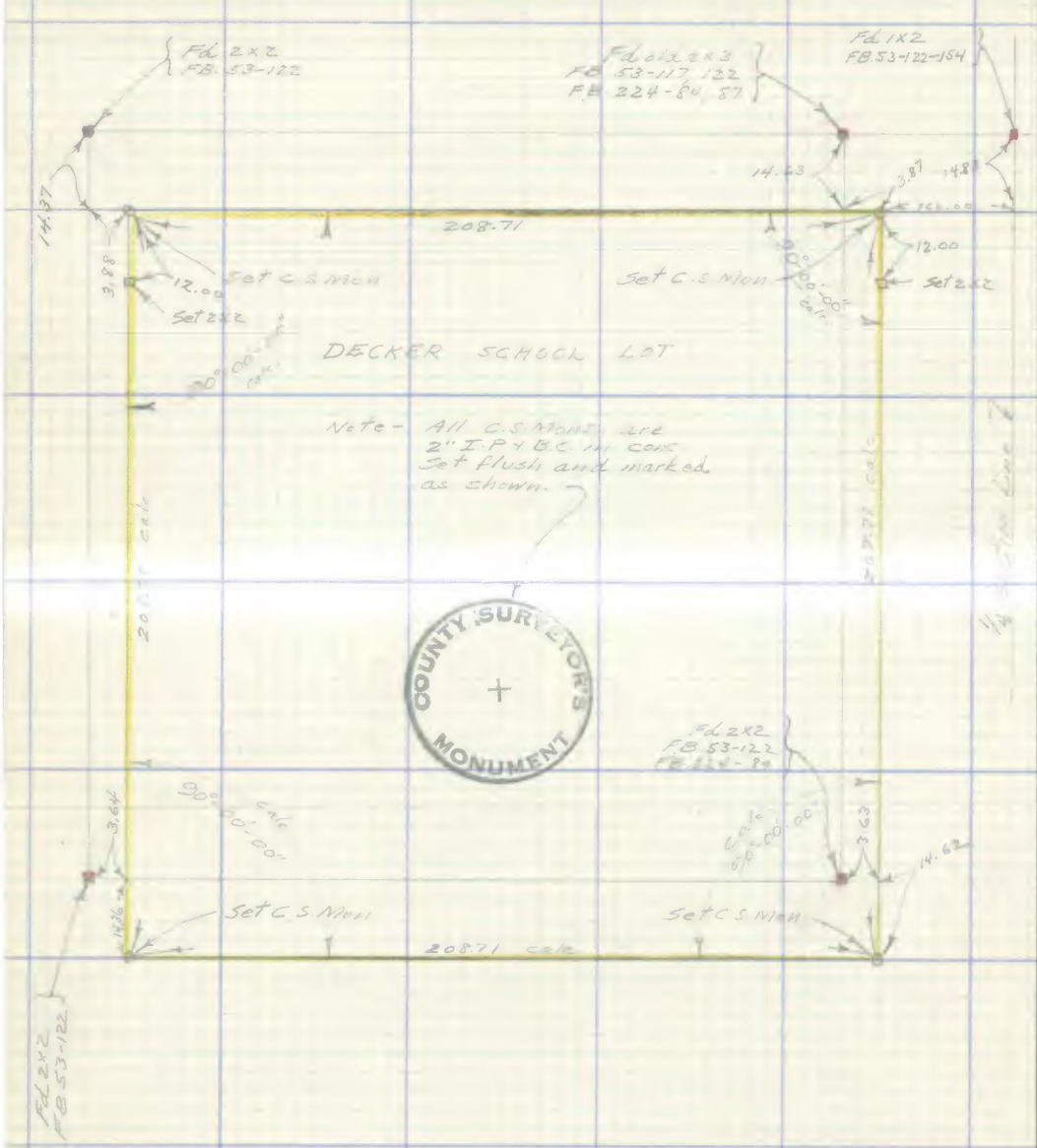

RETURN TO
LOS ANGELES COUNTY SURVEYOR
700 HALL OF RECORDS

Do not extend notes this side of this line

Note: ANY ADDITIONS OR CHANGES ON THIS SHEET MUST BE MADE OR CIRCLED IN Red Ink. WITH DATE AND NAME OF PERSON MAKING CHANGE.

Date _____ Notes by _____ Chief Party _____ F.B. 226 PG. 93

Platted by _____	W. O. No. _____ D. S. O. No. _____
Date _____	Location _____
Map No. _____	Surveyed by _____
Platting C'k'd by _____	Date _____
Date _____	Indexed _____

Pages 91-98 are blank

Note: ANY ADDITIONS OR CHANGES ON THIS SHEET MUST BE MADE OR CIRCLED IN Red. WITH DATE AND NAME OF PERSON MAKING CHANGE.

Do not extend notes this side of this line

RETURN TO
LOS ANGELES COUNTY SURVEYOR

F.B. 224 PG. 98 _____ Chief Party Notes by _____ Date _____

RETURN TO
LOS ANGELES COUNTY SURVEYOR

Do not extend notes this side of this line

Note: ANY ADDITIONS OR CHANGES ON THIS SHEET MUST BE MADE OR CIRCLED IN Red. WITH DATE AND NAME OF PERSON MAKING CHANGE.

Date 4-7-31 Notes by H.L.S. Chief Party H.L. Smelser F.B. 224 Pg. 99

Platted by	W. O. No. 792 D. S. O. No.
Date	Location Shoemaker Ave
Map No.	Surveyed by H.L. Smelser
Platting C'k'd by	Date 4-7-31
Date	Indexed 4-8-31

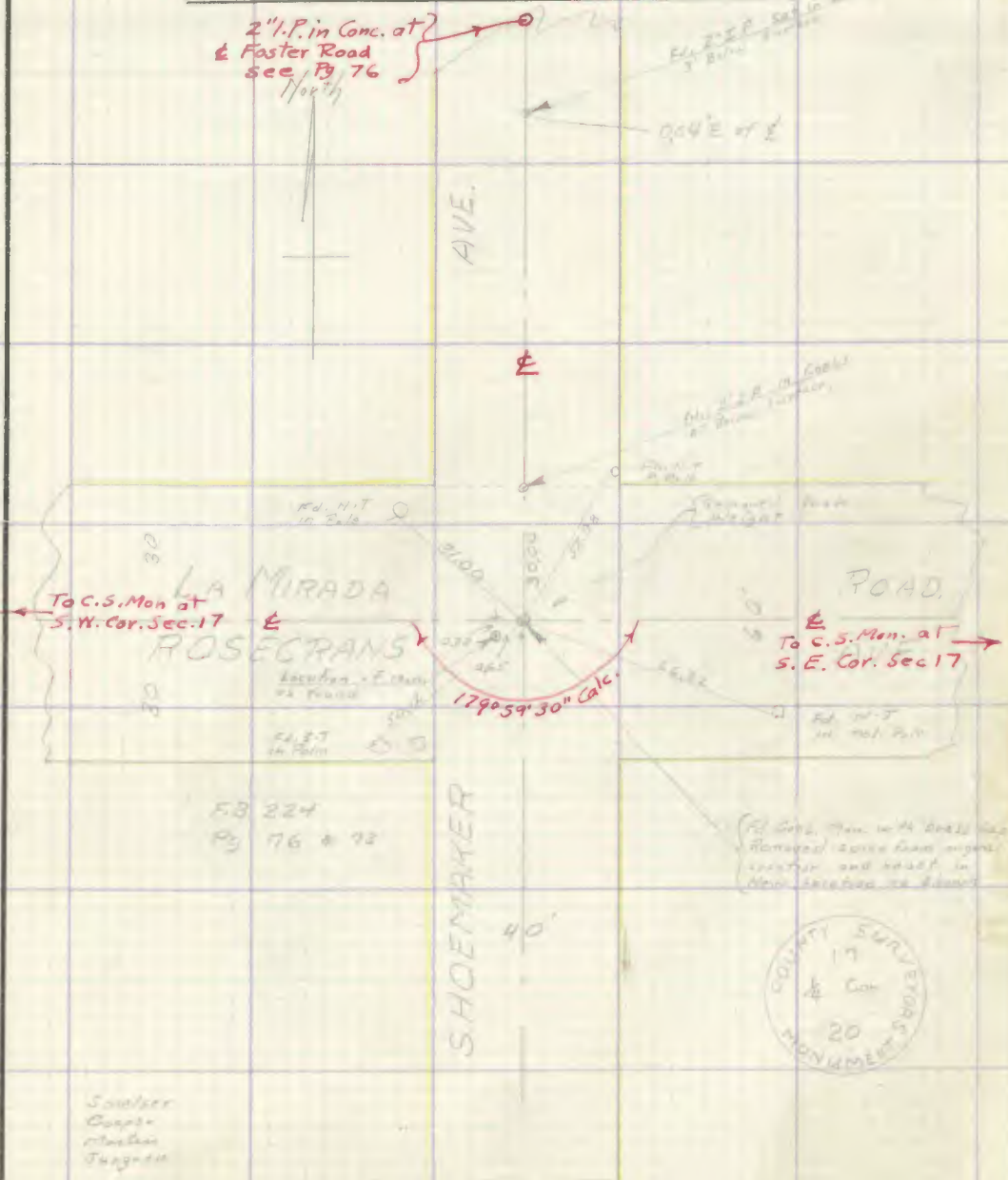

Note: ANY ADDITIONS OR CHANGES ON THIS SHEET MUST BE MADE OR CIRCLED IN Red. WITH DATE AND NAME OF PERSON MAKING CHANGE.

Do not extend notes this side of this line

RETURN TO
LOS ANGELES COUNTY SURVEYOR

F.B._____ PG._____ _____ Chief Party Notes by_____ Date _____

RETURN TO
LOS ANGELES COUNTY SURVEYOR

Do not extend notes this side of this line

Notes: ANY ADDITIONS OR CHANGES ON THIS SHEET MUST BE MADE OR CIRCLED IN Red. WITH DATE AND NAME OF PERSON MAKING CHANGE.