Date _____ Notes by _____ Chief Party _____ F.B. _____ Pg. _____

Platted by _____	W. O. No. _____ D. S. O. No. _____
Date _____	Location _____
Map No. _____	Surveyed by _____
Platting C'k'd by _____	Date _____
Date _____	Indexed _____

Note: Any [illegible]TIONS OR CHANGES ON THIS SHEET MUST BE MADE OR CIRCLED IN Red. WITH DATE AND NAME OF PERSON MAKING CHANGE.

Do not extend notes this side of this line

RETURN TO
LOS ANGELES COUNTY SURVEYOR

2225

F.B. 225

F. B. 225 Pg. A INDEX A. C. Johnson Chief Party Notes by Date

F.B.No. 225

PAGES: Index, A, B, C, 3,
5 to 27 incl., 29 to 35 incl.,
37 to 49 incl., 51 to 68 incl.,
68A, 69 to 75 incl.,
77 to 85 incl., 87 to 109 incl.,
111, 112, 113, 115,
117 to 123 incl., 125 to 129 incl.

RETURN TO LOS ANGELES COUNTY SURVEYOR

Do not extend notes this side of this line

Note: ANY ADDITIONS OR CHANGES ON THIS SHEET MUST BE MADE OR CIRCLED IN Red. WITH DATE AND NAME OF PERSON MAKING CHANGE.

Date _____ Notes by D.D.I. # 15 Chief Party _____ F. B. 255 Pg. B

Platted by E.S.J D.S. Ferguson	W. O. No. 609 D. S. O. No. _____
Date Se _____	Location Belvedere System
Map No. _____	Surveyed by E.J. Lynde
Platting C'k'd by _____	Date Sept to Dec. 1925
Date _____	Indexed Lynde & Ferguson

Note: New St. Names shown were adopted by Board of Supervisors Oct 1925

Note: ANY ADDITIONS OR CHANGES ON THIS SHEET MUST BE MADE OR CIRCLED IN Red. WITH DATE AND NAME OF PERSON MAKING CHANGE.

Do not extend notes this side of this line

RETURN TO LOS ANGELES COUNTY SURVEYOR

INDEX

Page	Contents
1- 26	MAIN TRUNK Los Angeles River to Bandini at Ayers;
P 119 also.	N. on Ayers over AT&SF Ry & UPRy. to Noakes at Rieker; thence in Rieker, Triggs, Arizona. Mines, Clela, Verona, Industrial & Margaret to 6th
27	DUNHAM ST. Lateral. West on Dunham from Main Trunk in Rieker to Sunol.
29- 35	DOUGLAS TRUNK. (Was called Rieker-Ford Branch). N. on Rieker from Main TRunk at TRiggs; to Ford, N. on Ford (to pt. 80' N. of Hubbard, W. to Douglas Wash, ip Wash to end at 3th St.) Portion in brackets abondoned and new route adopted See pg. 77 to 85.
37- 38	TELEGRAPH ROAD Lateral. West on Telegraph Rd. from Douglas Trunk at Ford to Downey Rd.
39- 48	ARIZONA TRUNK North on Arizona from Main Trunk at Mines to pt. S of 6th St. (thence following wash N. to pt. in Kern Ave. N. of Riggins) N. on Kern to Brooklyn. Portion in Brackets abandoned and new route adopted See Pg. 89-109.
49	MEDNIK Lateral. (Now a portion of Arizona Trunk.) East on Brooklyn from Arizona line at Kern & Brooklyn to Ventura N. on Ventura to Chicago. (continuous sta computed from Mines & Arizona.

225
F.B. 255 PG. D.D.I. # 15 Chief Party Notes by Date

Page	Contents
51- 54	WOODS AVE LINE. (Woods Ave Was Frances Ave.) North on Woods from Main Trunk at Verona & Woods (Prod) to 4th St.
55- 56	EAST EAGLE Lateral. (EAGLE WAS LOUISANA) East on Eagle from Woods Line to Margaret
57- 58	WEST EAGLE Lateral West on EAgle from Woods Line to Mednik.
59- 64	LATERAL N. FROM EAGLE BETWEEN LA VERNE & FERRIS. On back lot line from Eagle to Riverside. This lateral relocated on La Verne Ave.
65- 68	LATERAL ARIZONA LINE TO 4th ST.IN WASH. This route abandoned.
69- 70	LATERAL ARIZONA LINE TO 2nd ST. IN WASH. This route abandoned.
71- 72	MC DONNELL AVE LATERAL FROM ARIZONA LINE IN ~~John St~~ WASH. This route abandoned.
73- 75	DANGLER AVE LATERAL FROM ARIZONA LINE IN WASH
77- 85	DOUGLAS TRUNK- Adopted line 6.5' E. of ℄ Burger Ave S from point 20' S.of S.L. of 6th N.of ℄ 6th St. on a line 15' W.of the ℄ of Burger Prod.N'ly.to a point N. of5thSt. thence N'l y. along the route ofa proposed St.to a line 15' W.of the N'ly prolongation of Rieker Ave; thence N.along last described line to ℄ 3RD St.
87- 88	ARIZONA TRUNK -ALTERNATE LINE ABANDONED.
89- 109	ARIZONA TRUNK - Adapted line 5' E. of ℄ of Arizona Ave; thence via 6thSt.;the S'ly prolongation of Wyman St.and ℄ Wyman St.to Eagle St.;thence E'LY on E'ly prolongation of Eagle St. to ℄ of proposedSt. following approx.the route of the Arizona wash thence N'ly on said lime to S.line of 3RD ST. thence

con't on next page

RETURN TO LOS ANGELES COUNTY SURVEYOR
Do not extend notes this side of this line
Notes: ANY ADDITIONS OR CHANGES ON THIS SHEET MUST BE MADE OR CIRCLED IN Red. WITH DATE AND NAME OF PERSON MAKING CHANGE

Date _____ Notes by D.D.I.#15 Chief Party _____ F. B. 255 PG. D

Platted by _____	W. O. No. _____ D. S. O. No. _____
Date _____	Location _____
Map No. _____	Surveyed by _____
Platting C'k'd by _____	Date _____
Date _____	Indexed C. Johnson

Sheet # 2

INDEX

Page	Contents
	thence N'ly on ℄ of Dangler Ave to 2nd St. thence E'ly on E'ly prolongation of 2nd St. to Arizona Ave; thence along Arizona Ave, Riggins Ave, and Kern Ave to Brooklyn Ave (See Page 49 for continuati
111-112	LATERAL ON RIGGINS, MC DONNEL, & 2nd St. (adopted)
113&129	LATERAL FROM EUGENE ON DANGLER TO ARIZONA.
115	LATERAL)N DANGLER AND BROOKLYN TO KERN.
117	LATERAL ON HUBBARD, WOODS TO FETTERLY.
119	LATERAL ON 6th, MARGARET TO BELDEN.
120	LATERAL ON 6th, ARIZONA TO KERN.
121-122	ARIZONA TRUNK-- Relocation from intersection of 3rd St.& Dangler Ave to Arizona Ave.& Riggin Ave.
123-126	TOPOGRAPHY- Between Dangler Ave to Arizona Ave.
127-128	LATERAL- 3rd St & Dangler Ave to Gleason Ave.
129	REVISION EUGENE LATERAL- From 1st St. to Arizona Ave See B-266 p-164-170.

Note: ANY ADDITIONS OR CHANGES ON THIS SHEET MUST BE MADE OR CIRCLED IN Red. WITH DATE AND NAME OF PERSON MAKING CHANGE.

Do not extend notes this side of this line

RETURN TO LOS ANGELES COUNTY SURVEYOR

225

F.B. 255 PG. E Chief Party Notes by Date

RETURN TO

LOS ANGELES COUNTY SURVEYOR

Do not extend notes this side of this line

Note: ANY ADDITIONS OR CHANGES ON THIS SHEET MUST BE MADE OR CIRCLED IN Red. WITH DATE AND NAME OF PERSON MAKING CHANGE.

F. Bk. 225 Pg. 1

Platted by.....	W. O. No..... D. S. O. No..
Date.....	Location.....
Map No.	Surveyed by .....
Platting C'k'd by.....	Date.....
Date.....	Indexed .....

Platted by	W. O. No. 639 D. S. O. No.
Date	Location Main Trunk - River End
Map No.	Surveyed by Lynde
Platting C'k'd by	Date
Date	Indexed A. C. Johnson

F. B 225 Pg.

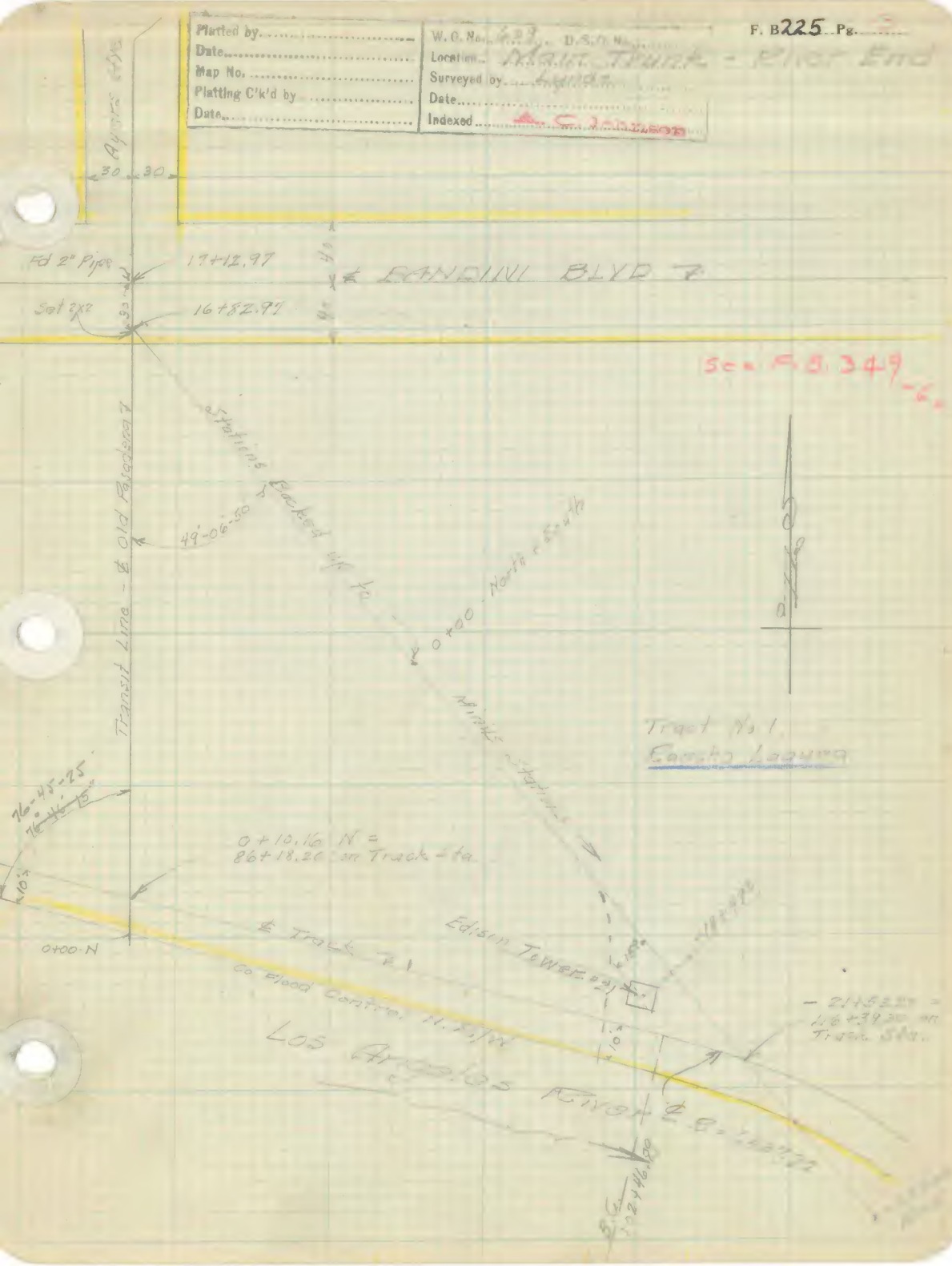

F. B. 225 Pg. 4

Platted by	W.O. No. 609 D.S.O. No.
Date	Location Main Trunk
Map No.	Surveyed by Ed Lynde
Platting C'k'd by	Date Sept 2 1925
Date	Indexed A. C. Johnson

F. B. 225 Pg.

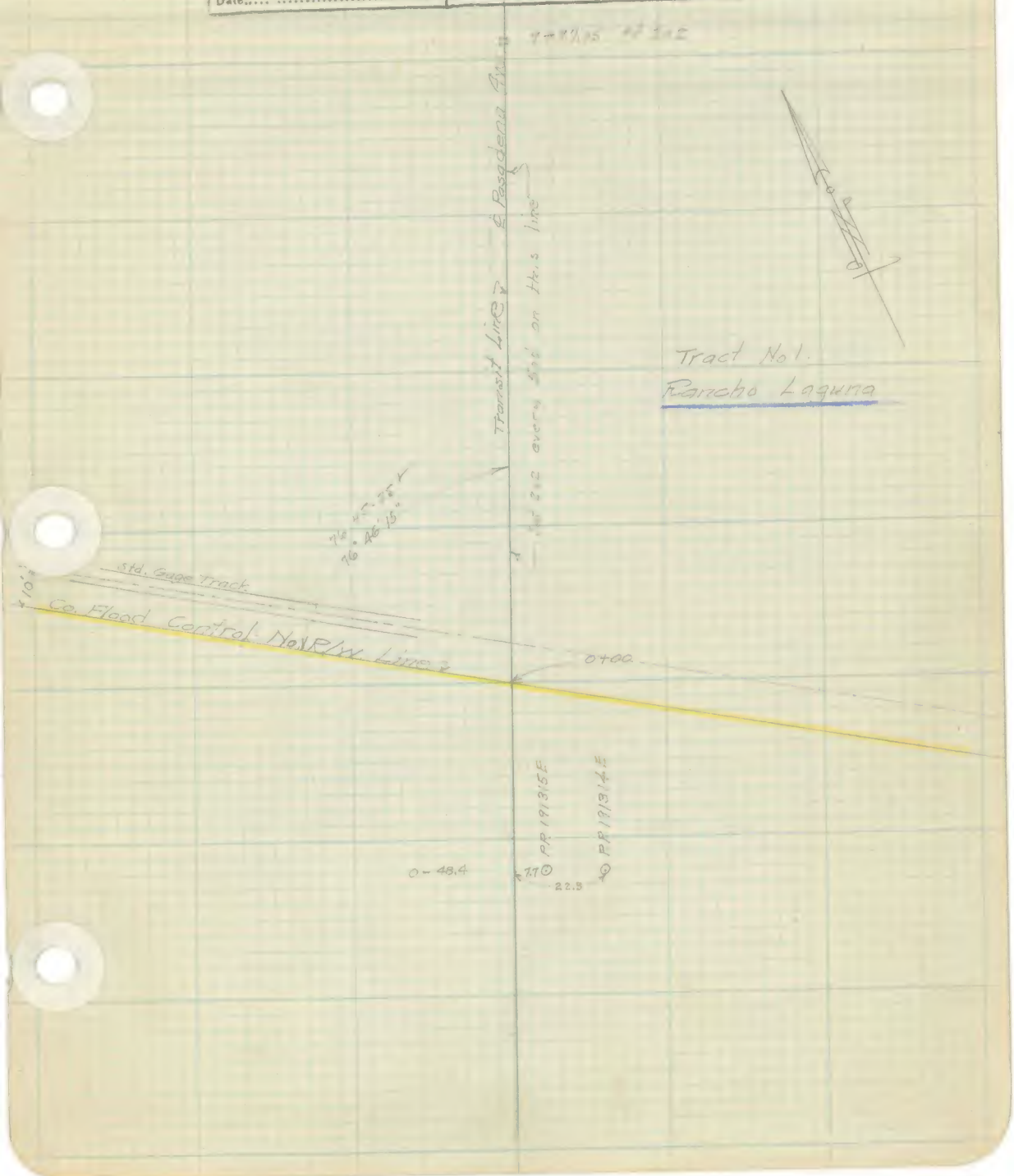

F. B. 225 Pg. 6

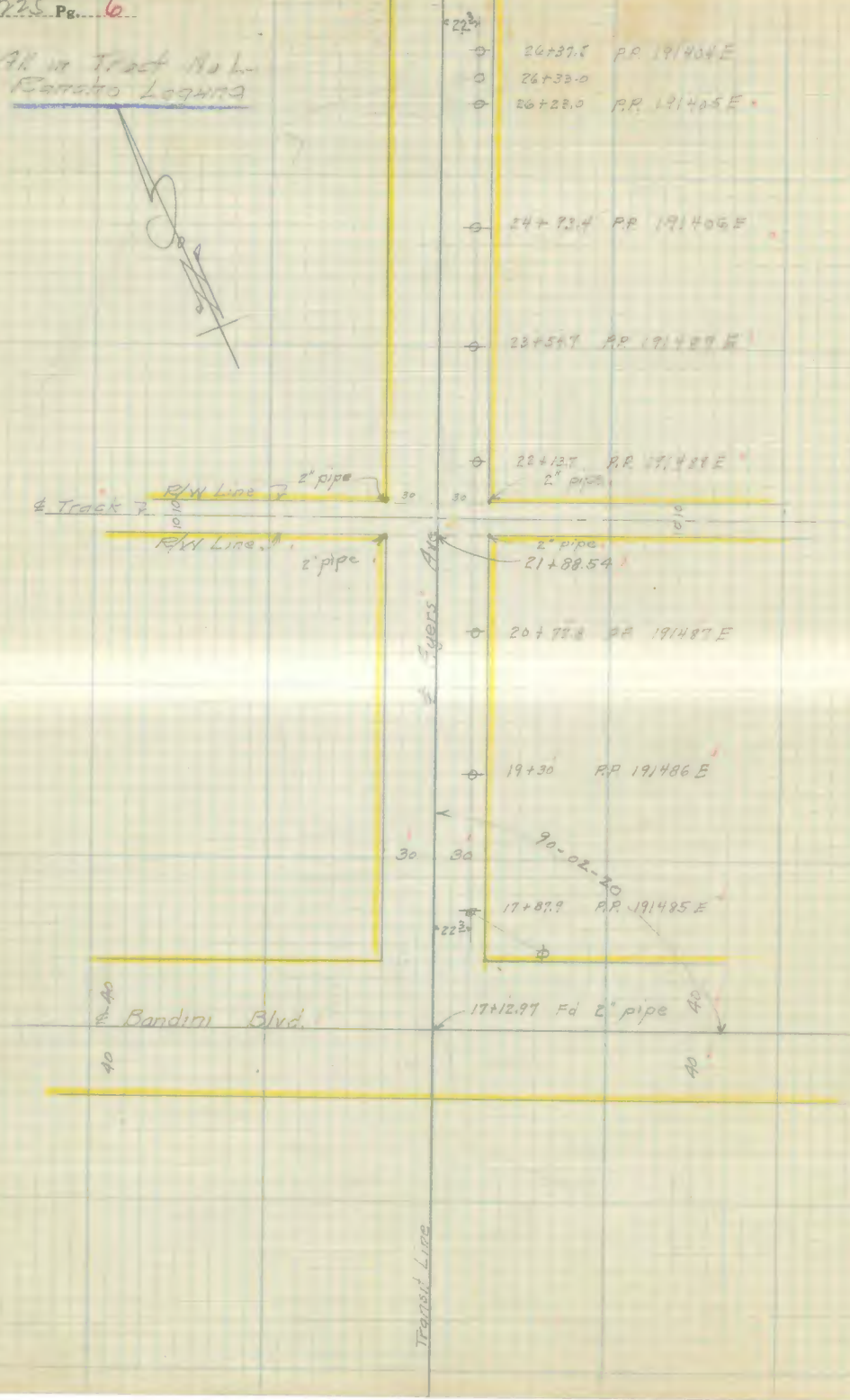
All in Tract No L-
Rancho Laguna
22 3/4
26+37.5 P.P. 191404 E
26+33.0
26+23.0 P.P. 191405 E
24+93.4 P.P. 191406 E
23+54.7 P.P. 191487 E
22+13.7 P.P. 191488 E
2" pipe
R/W Line
℄ Track
30
30
10
10
R/W Line
2" pipe
2" pipe
21+88.54
℄ Fuers Ave
20+77.8 P.P. 191487 E
19+30 P.P. 191486 E
30
30
90-02-20
17+87.9 P.P. 191485 E
22 3/4
40
40
℄ Bandini Blvd.
17+12.97 Fd 2" pipe
40
40
Transit Line

Platted by.....	W. O. No. 609 D. S. O. No.
Date.....	Location Main Trunk
Map No.	Surveyed by Lynde
Platting C'k'd by.....	Date 9-2-25
Date.....	Indexed

F. B. 225 Pg. 7

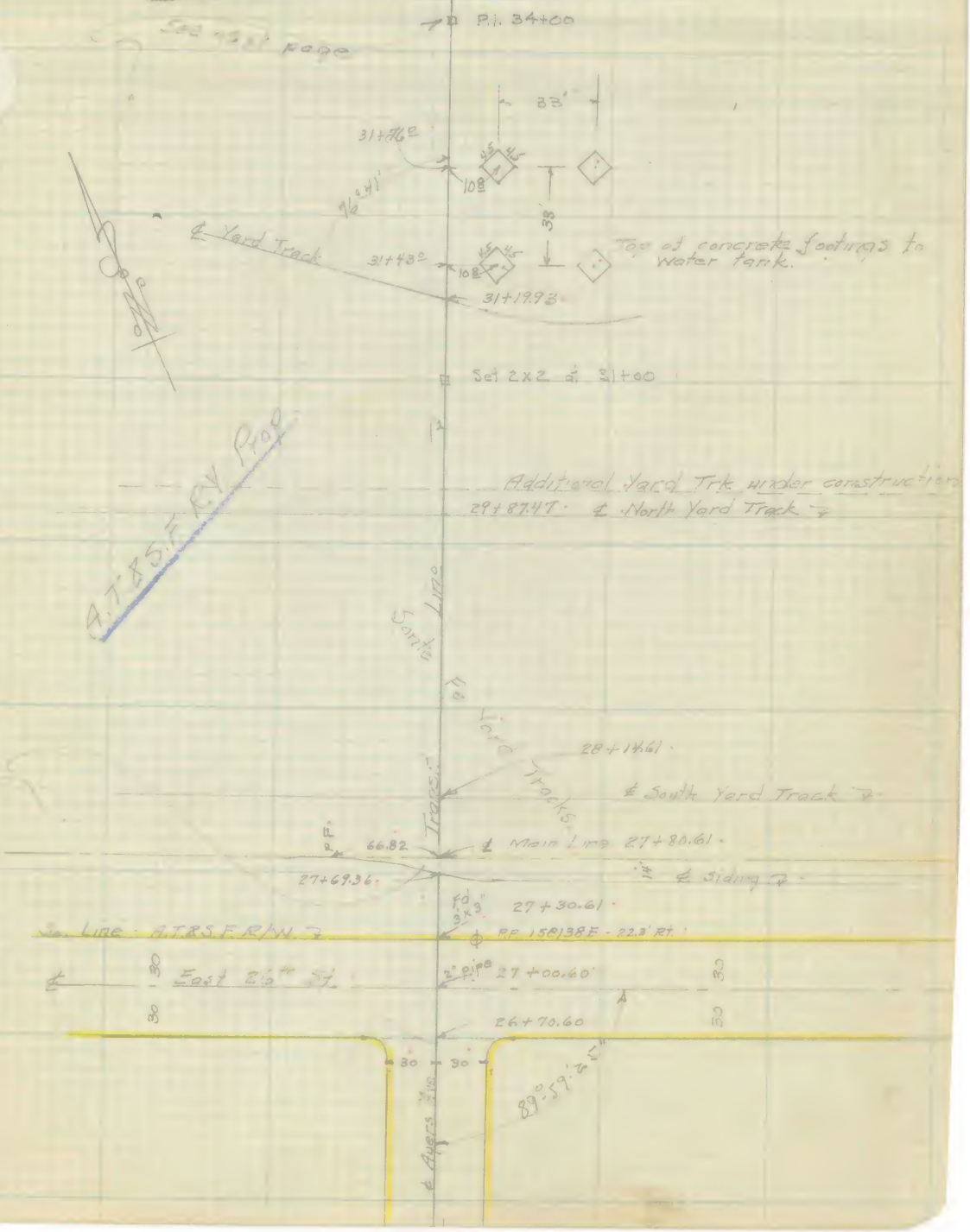

F. B. 225 Pg. 8

AVE
Transit Line
30
30
Fd 2" Pipe
Fd 2" Pipe
SHEILA
ST.
30
30
Calc.
119.94
P.I. 35+78.78
42°08'
42°08'
Transit Line
34+00 P.I.
see F.B. 349-50 867
38+10
18" Slope
Earth Sided
Water Reservoir
32+25
18"
Transit Line
Rancho Laguna

Platted by	W. O. No. 409 D. S. O. No.
Date	Location Main Trunk
Map No.	Surveyed by Lynds
Platting C'k'd by	Date 9-3-25
Date	Indexed

F. B. 225 Pg. 9

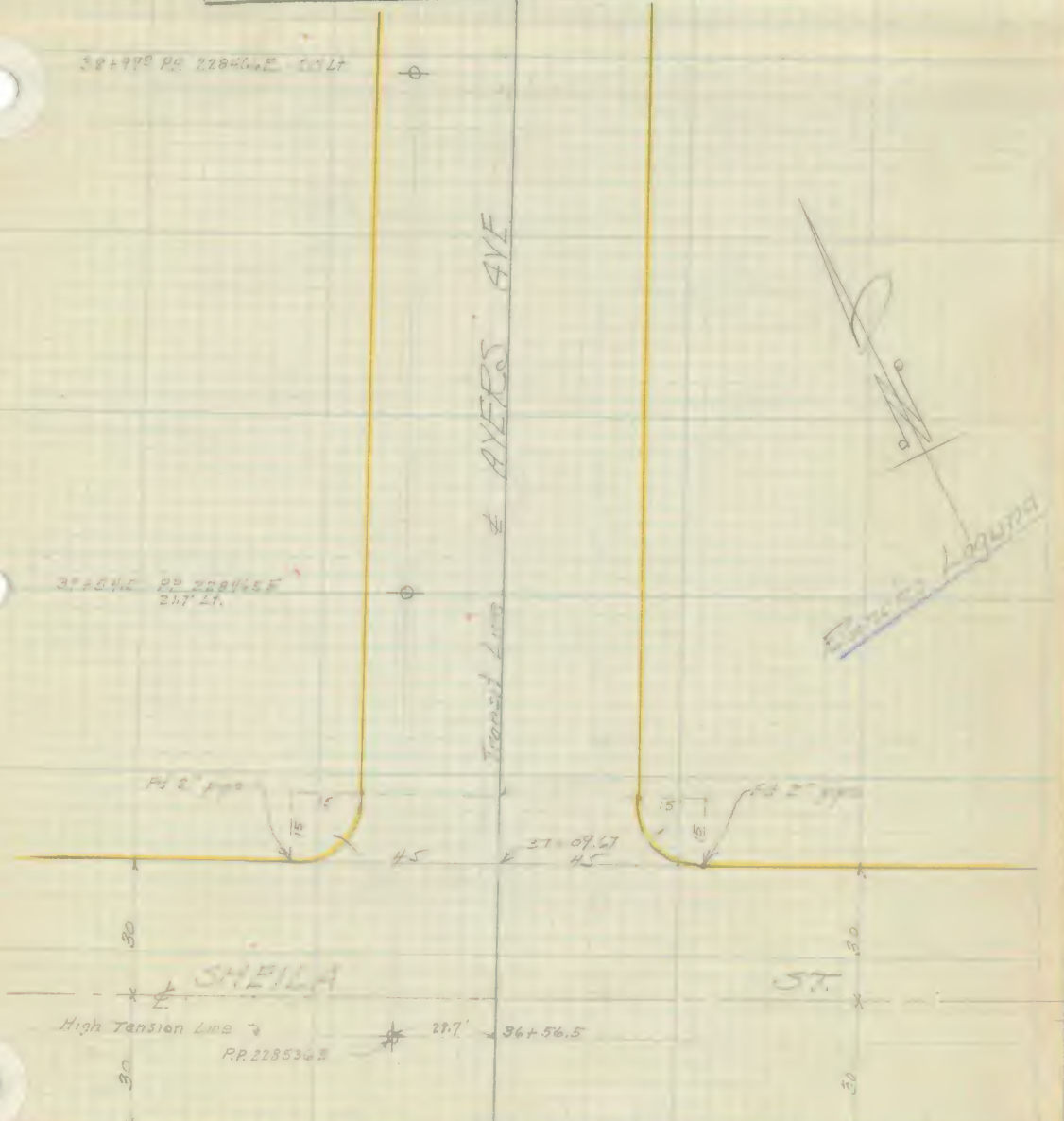

F. B. 225 Pg. 10

Th. # 8047

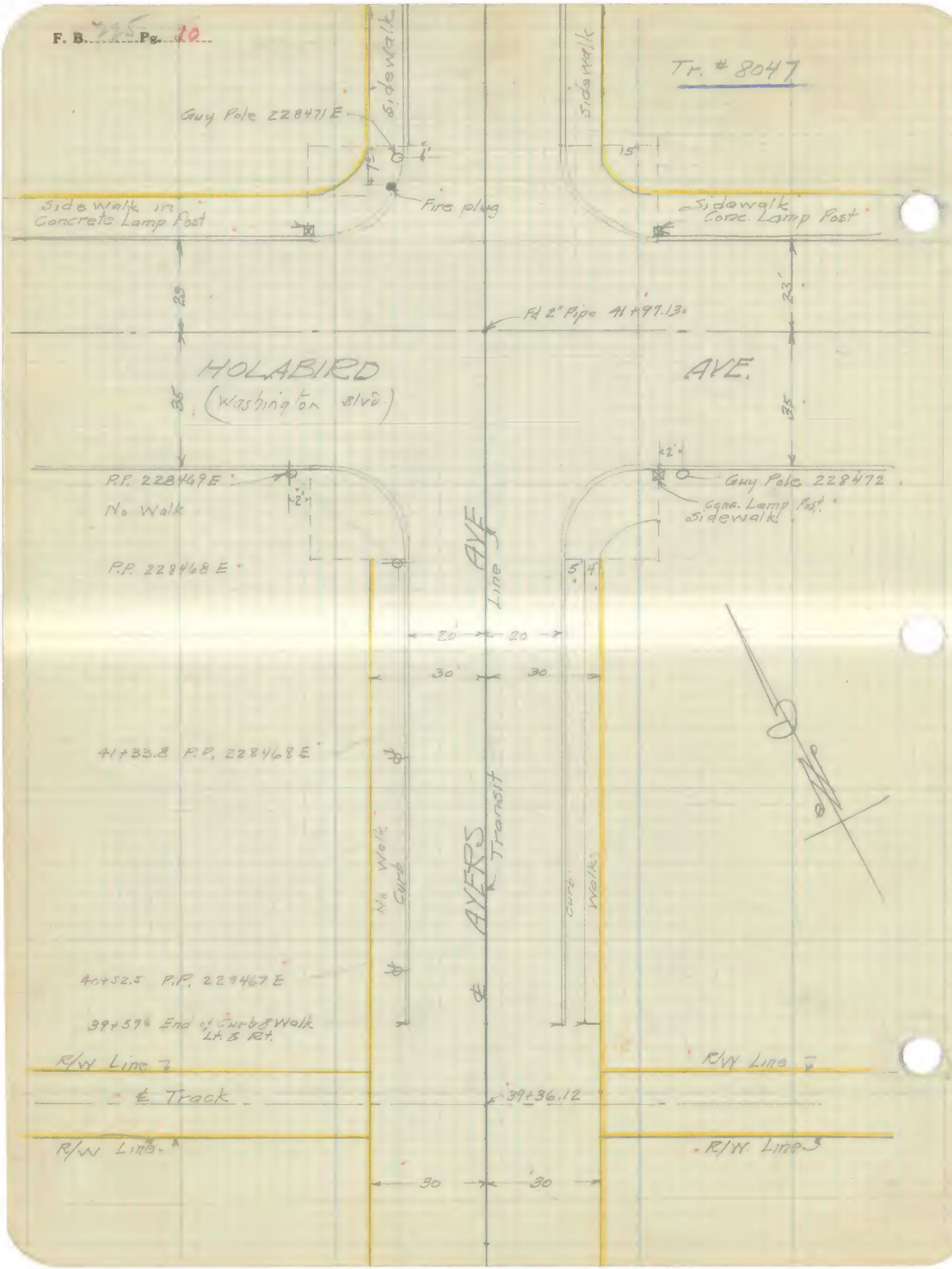

Platted by	W.O. No. 609 D.S.O. No.
Date	Location Main Trunk
Map No.	Surveyed by Lynde
Platting C'k'd by	Date 9-3-25
Date	Indexed Johnson

F. B. 225 Pg. 11

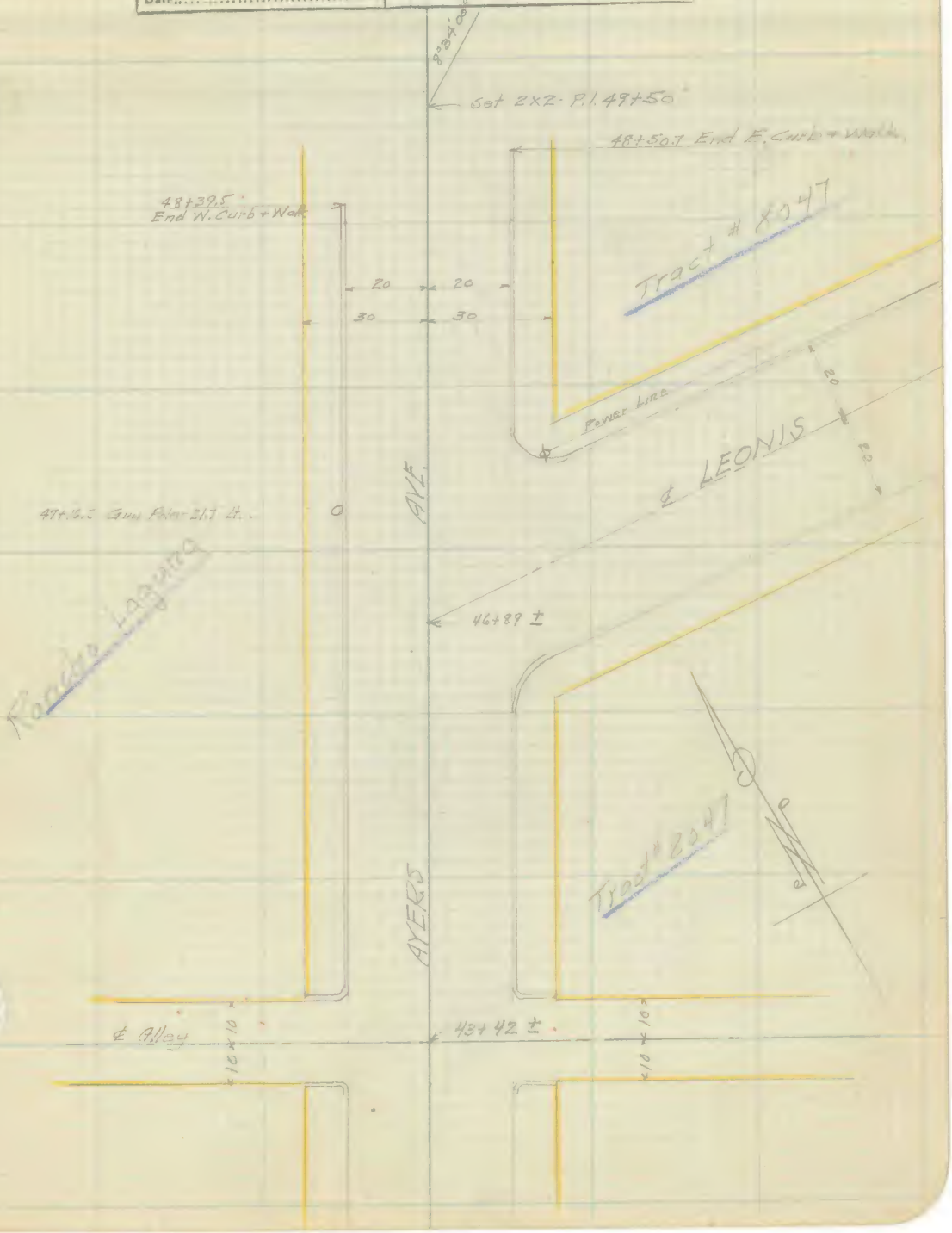

F. B. 225 Pg. 72

UNION PACIFIC EAST YARD

Platted by	W. O. No. 609 O. S. O. No.	F. B. 225 Pg. 13
Date	Location Main Trunk	
Map No.	Surveyed by Layne	
Platting C'k'd by	Date 8-3-34	
Date	Indexed C. Johnson	

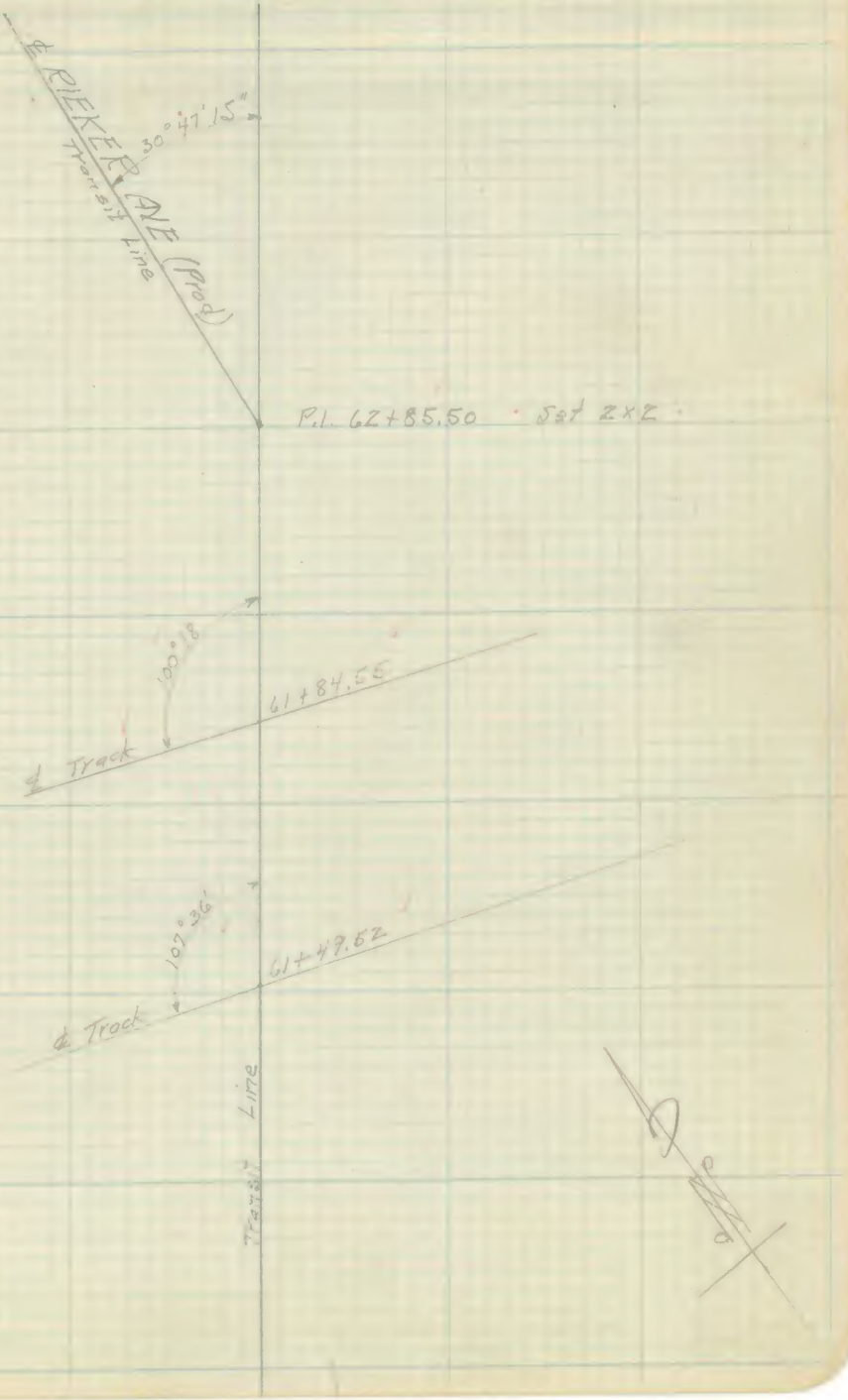


Street now being improved C.I. 410
℄ RIEKER AVE.
Transit Line
57313
Tract # 5100
Tract # 5100
25
25
20
20
20
20
℄ NOAKES
ST.
64+43.03
Fd Spk + W.
R.R. R/W
Tel. Line
64+17.5 R.R. Tel. 10' Rt.
83°-58'-25"
63+87.51
℄ Union Pacific
Main Line

Platted by	W.O. No. 609 D.S.O. No.
Date	Location Main Trunk
Map No.	Surveyed by Lynao
Platting C'k'd by	Date 9-4-25
Date	Indexed C. Johnson

F. B 225 Pg. 15

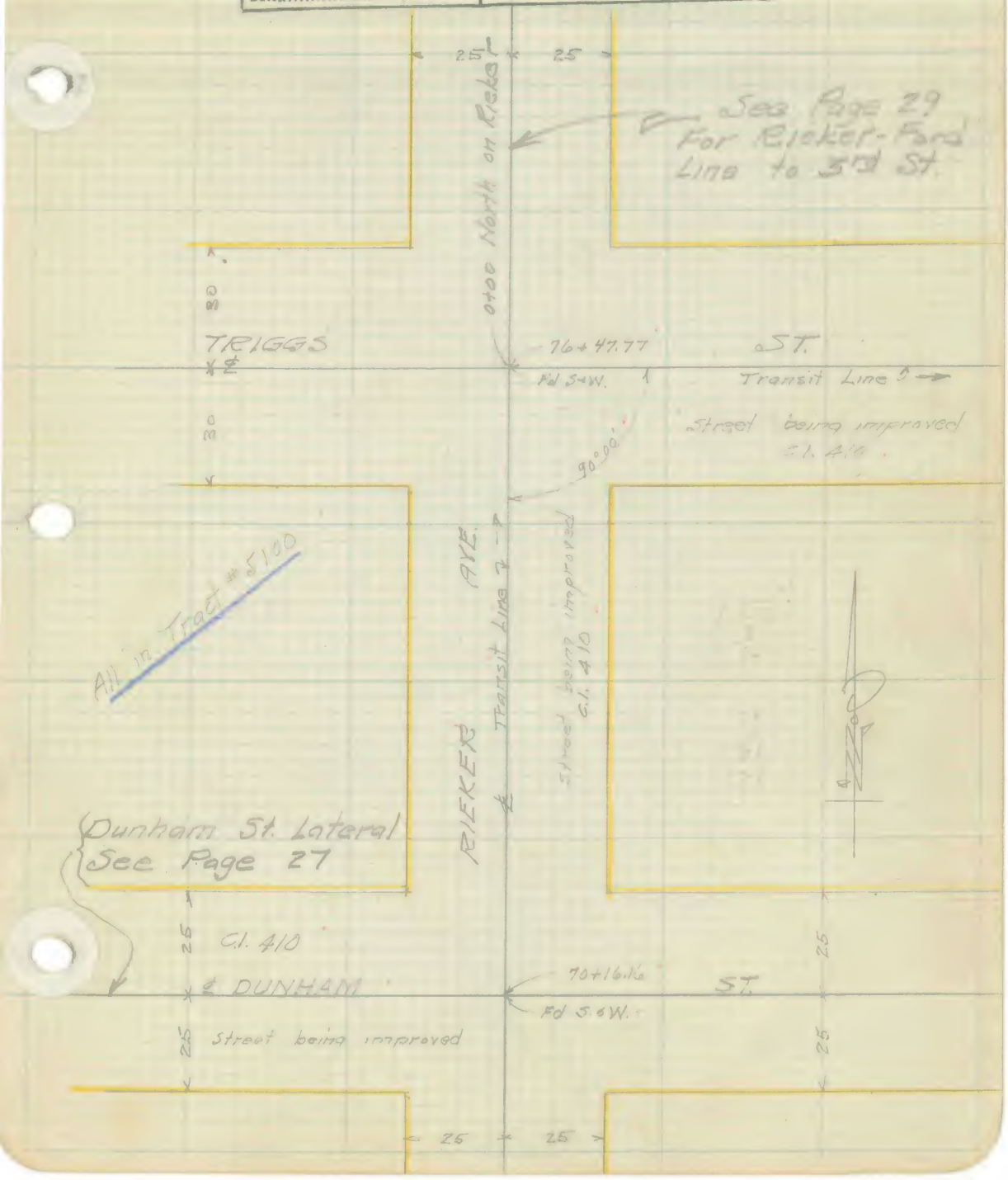

F. B. 225 Pg. 16

Fd 1x2 - 88+41.23
Fence Line
(OCEAN VIEW)
McDonnell Ave.
85+77.82
Fd S+W
ST.
McBRIDE
82+67.85
Fd S+W
Line
(JOHN) Duncan
ST.
79+57.85
Fd S+W
Transit
TRIGGS
All in Tract # 5100
90°00'
RIEKER
AVE
76+47.77
Fd S+W.
Transit Line
25
30

Platted by	W. O. No. 609 D.S.
Date	Location Main Trunk
Map No.	Surveyed by Lynde
Platting C'k'd by	Date 9-4-25
Date	Indexed A. C. Johnson

F. B 225 Pg. 17

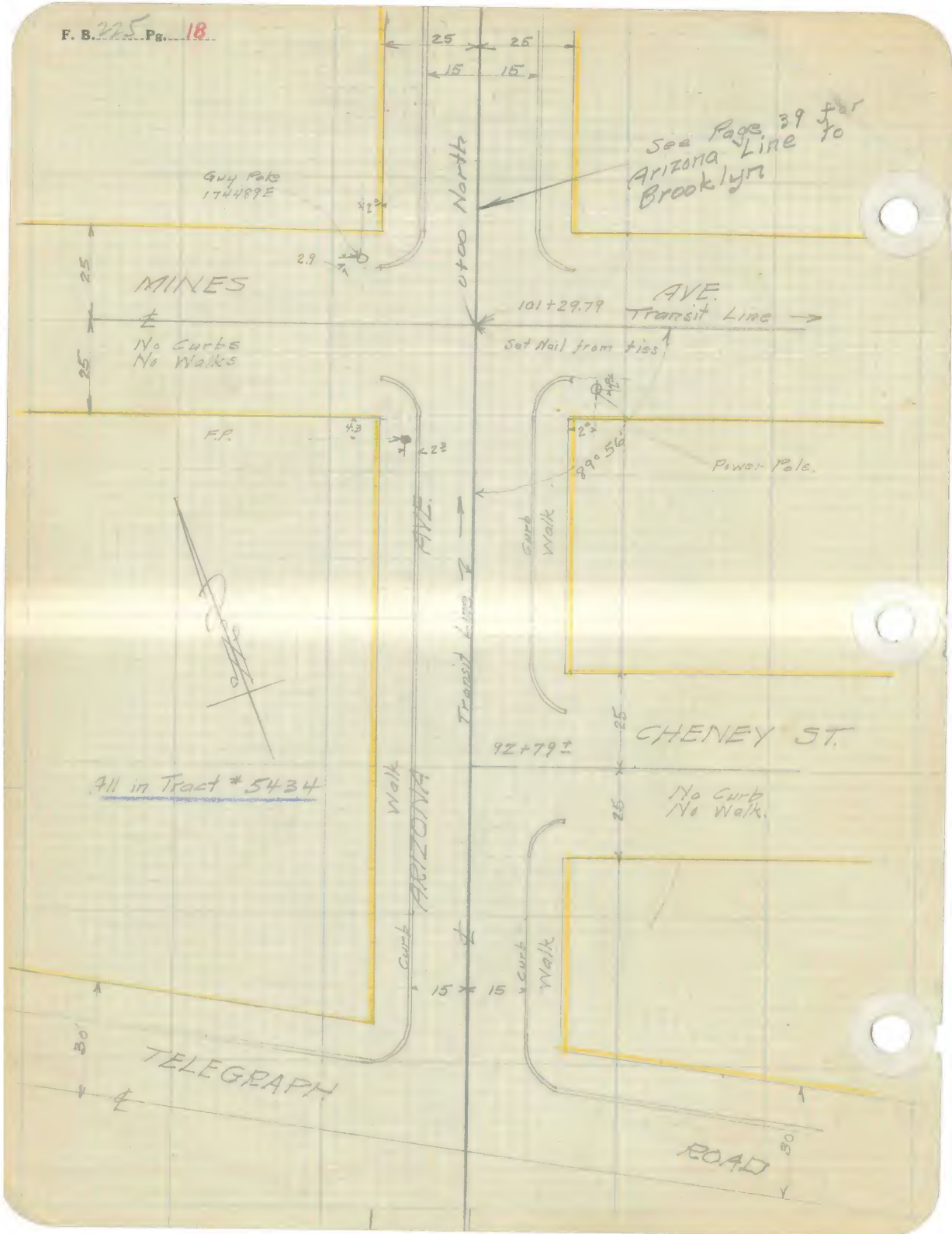
F. B. 225 Pg. 18
25
25
15
15
See Page 39 for Arizona Line to Brooklyn
Guy Pole 174489E
2.9
0+00 North
25
MINES
AVE.
101+29.79
Transit Line
No Curbs
No Walks
Set Nail from ties
25
F.P.
4.3
2.3
2°
89° 56'
Power Pole.
Curb
Walk
AVE.
Transit Line
25
CHENEY ST.
92+79±
All in Tract # 5434
Walk
ARIZONA
No Curb
No Walk.
25
Curb
Curb
Walk
15
15
30'
TELEGRAPH
ROAD
30

Platted by.....	W. O. No. 619 D.S.O No.....
Date.....	Location Main Trunk
Map No.	Surveyed by Lynde
Platting C'k'd by.....	Date 9-4-25
Date.....	Indexed A. C. Johnson

F. B. 225 Pg. 19

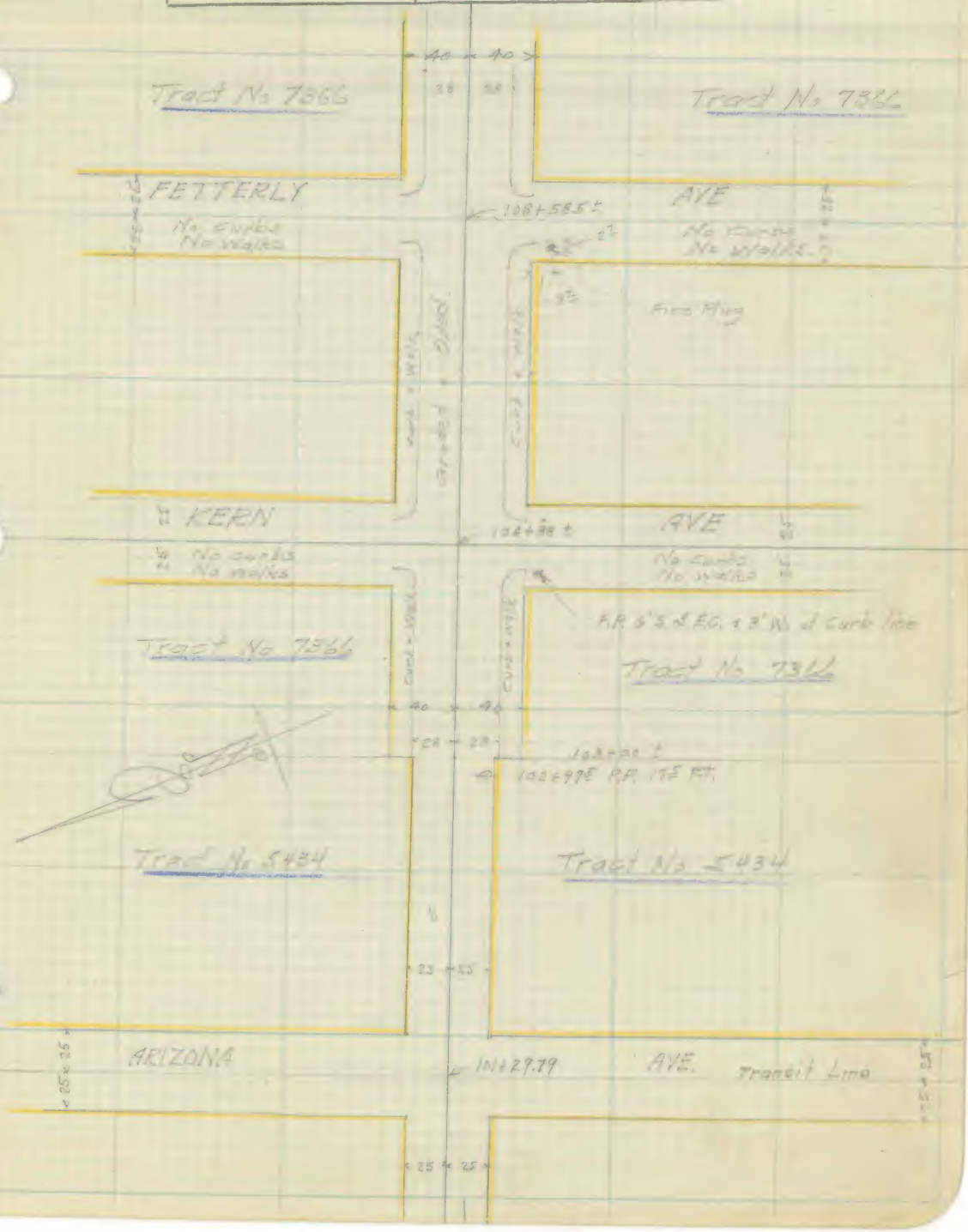

F. B. 225 Pg. 20

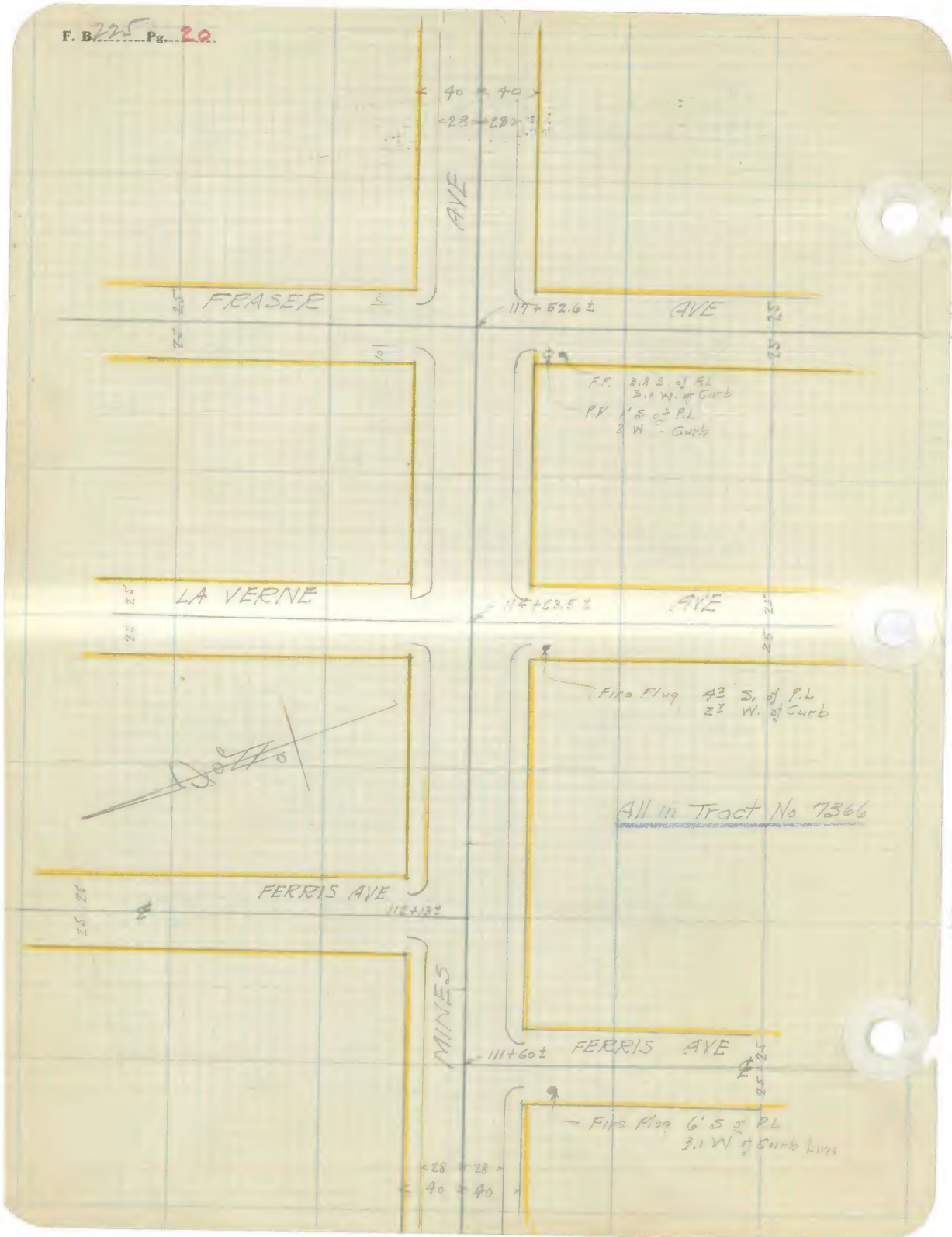
40
40
28
28
AVE
FRASER
117+52.6±
AVE
25
25
F.P. 3.8 S. of P.L
3.0 W. of Curb
F.P. 1' S. of P.L
2' W. Curb
LA VERNE
117+63.5±
AVE
25
25
Fire Plug 4½' S. of P.L
2½' W. of Curb
All in Tract No 7366
FERRIS AVE
112+13±
MINES
111+60±
FERRIS AVE
25
25
Fire Plug 6' S of P.L
3.1 W of Curb Lines
28
28
40
40

Platted by..........	W. O. No.......... D. S. O. No..........
Date..........	Location.......... Main Trunk
Map No..........	Surveyed by.......... Lynde
Platting C'k'd by..........	Date.......... 7-5-25
Date..........	Indexed.......... A. C. Johnson

F. B 225 Pg. 21

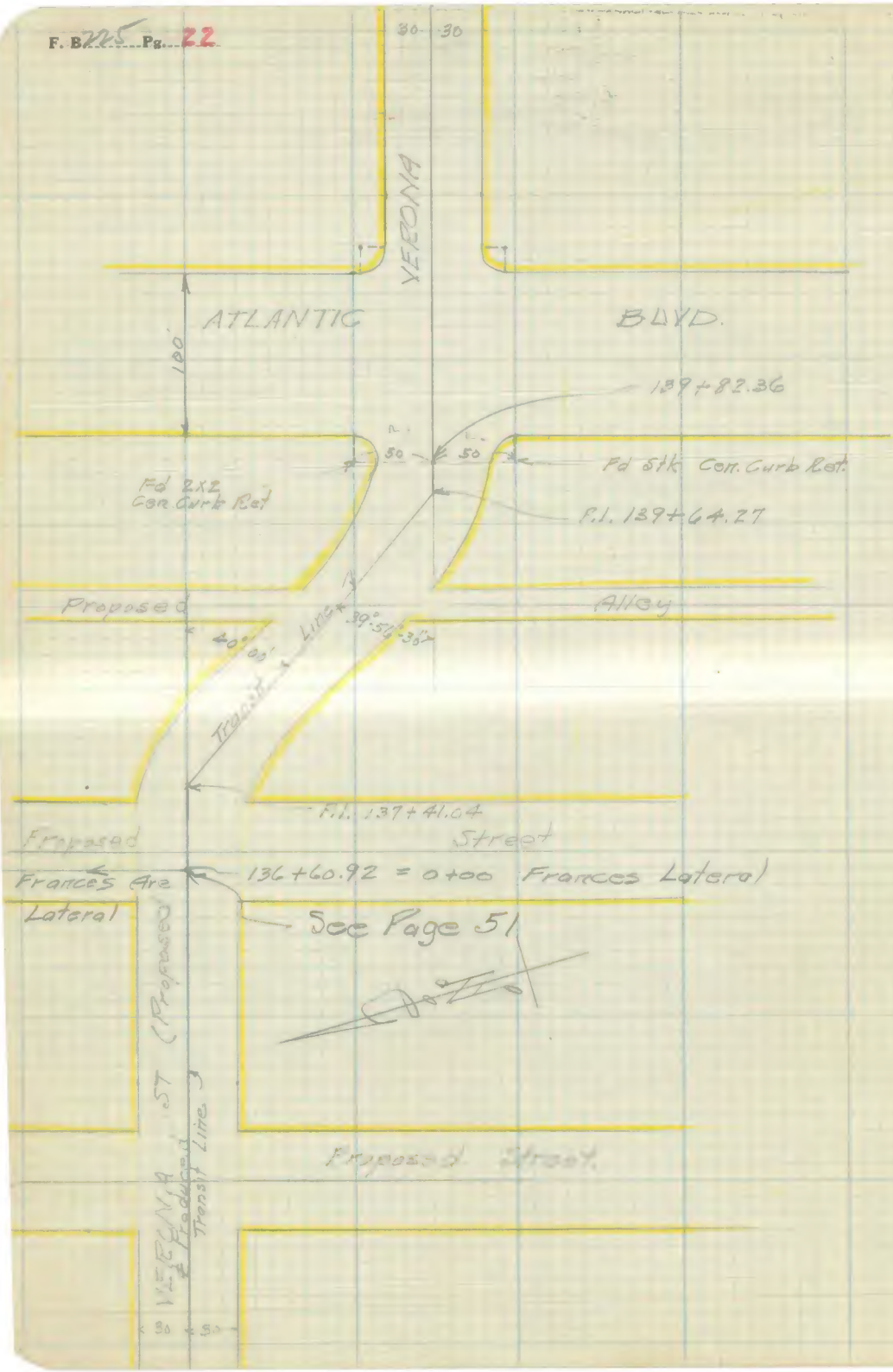
30 30
VERONA
ATLANTIC
BLVD.
100'
139+82.36
50 50
Fd Stk Con. Curb Ret.
Fd 2X2
Con. Curb Ret
P.I. 139+64.27
Proposed
Alley
40°00'
Transit Line
39°56'30"
P.I. 137+41.04
Proposed
Street
Frances Ave
Lateral
136+60.92 = 0+00 Frances Lateral
See Page 51
VERONA ST (Proposed & Produced Transit Line)
Proposed Street
30 30

Platted by	W. O. No. D. S. O. No.
Date	Location Main Trunk
Map No.	Surveyed by Lunds
Platting C'k'd by	Date 9-7-25
Date	Indexed A. C. Johnson

F. B 225 Pg. 23

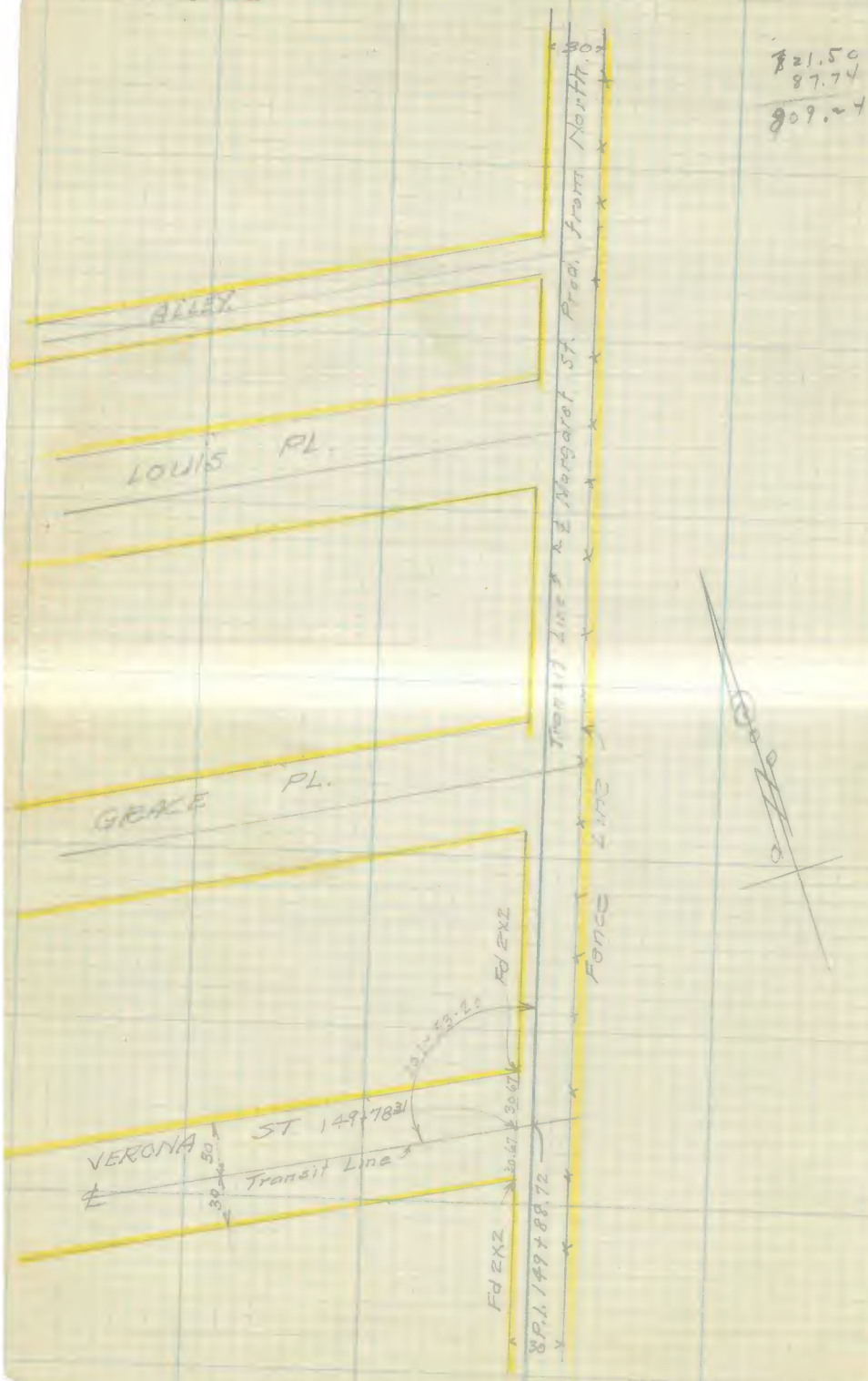
$21.50
87.74
809.24
30
Transit Line & ℄ Margaret St. Prod. from North
ALLEY
LOUIS PL.
GRACE PL.
Fence Line
Fd 2X2
VERONA ST 149+78.31
℄ Transit Line
30
30
30.67
30.67
Fd 2X2
30 P.I. 149+88.72

Platted by.....	W. O. No..... D. S. O. No.....
Date.....	Location Main Trunk
Map No.	Surveyed by Lynde
Platting C'k'd by	Date 2-7-25
Date.....	Indexed A. C. Jordan

F. B. 225 Pg. 25

End of Line 176+00
Curb & Walk
ST.
6' Conc Gutter
75+08±
Fire Plug 2' W of Curb 4.5 N of ℄
Curb & Walk P.P. 2' N of Curb 1' W of ℄
℄ SIXTH
Guy Pole 1.5' S of Curb 2.0' E of ℄
Tract No 7193
Curb & Walk
Transit Line
3' Conc Gutter
AVE.
166+57.3±
6' Conc Gutter
P.P. 2' N of Curb 1' W. of ℄
Tract No 6944
HUBBARD
Guy Pole 1.5 E. of ℄ 1.5 S of Curb
ST.
Rock & Oil Surface
Tract No 6944
P.I. 164+21.25
Curb on Prop. Line

Platted by	W.O. No. 609 D.S.O. No.
Date	Location Durham St. Lateral
Map No.	Surveyed by Lunde
Platting C'k'd by	Date 9-14-25
Date	Indexed L. G. Johnson

F. B 225 Pg. 29

Platted by	W. O. No. D. S. O. No.
Date	Location Rieker. Ford to Third
Map No.	Surveyed by Lynde
Platting C'k'd by	Date 7-14-25
Date	Indexed A. C Johnson

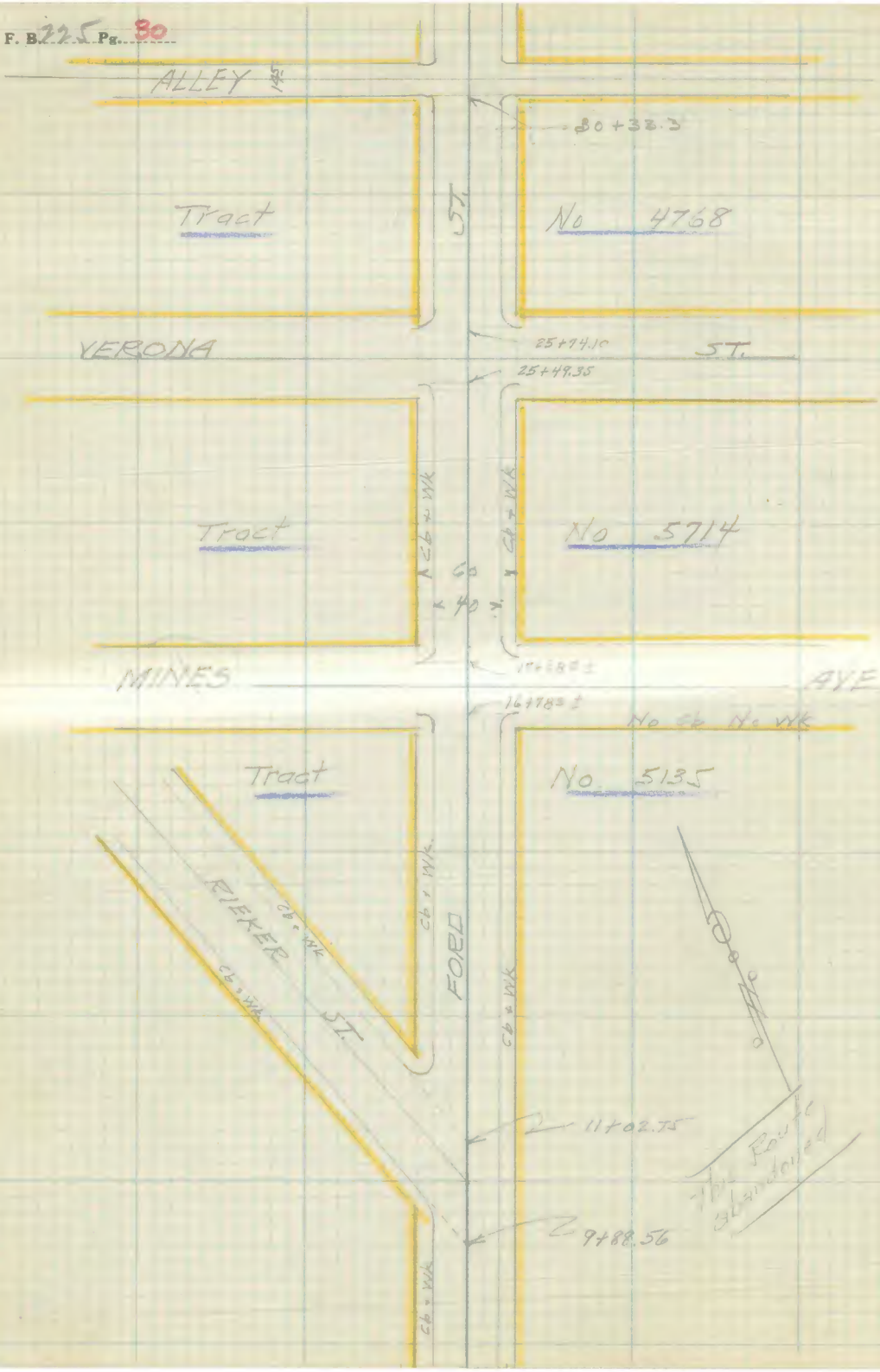
ALLEY
145
80+33.3
Tract
ST.
No 4768
VERONA
25+74.10
ST.
25+49.35
Tract
Cb + Wk
Cb + Wk
No 5714
60
40
MINES
AVE
16+78.3 ±
No Cb No Wk
Tract
No 5135
RIEKER
Cb + Wk
Cb + Wk
ST.
Cb + Wk
FORD
Cb + Wk
11+02.75
9+88.56
Cb + Wk
This Route abandoned

Plotted by	W. O. No. ..... D. S. O. No.
Date	Location Rieker-Ford to Third.
Map No.	Surveyed by .....
Platting C'k'd by	Date .....
Date	Indexed A. C. Johnson

F. B. 225 Pg. 31

Tract No 4190

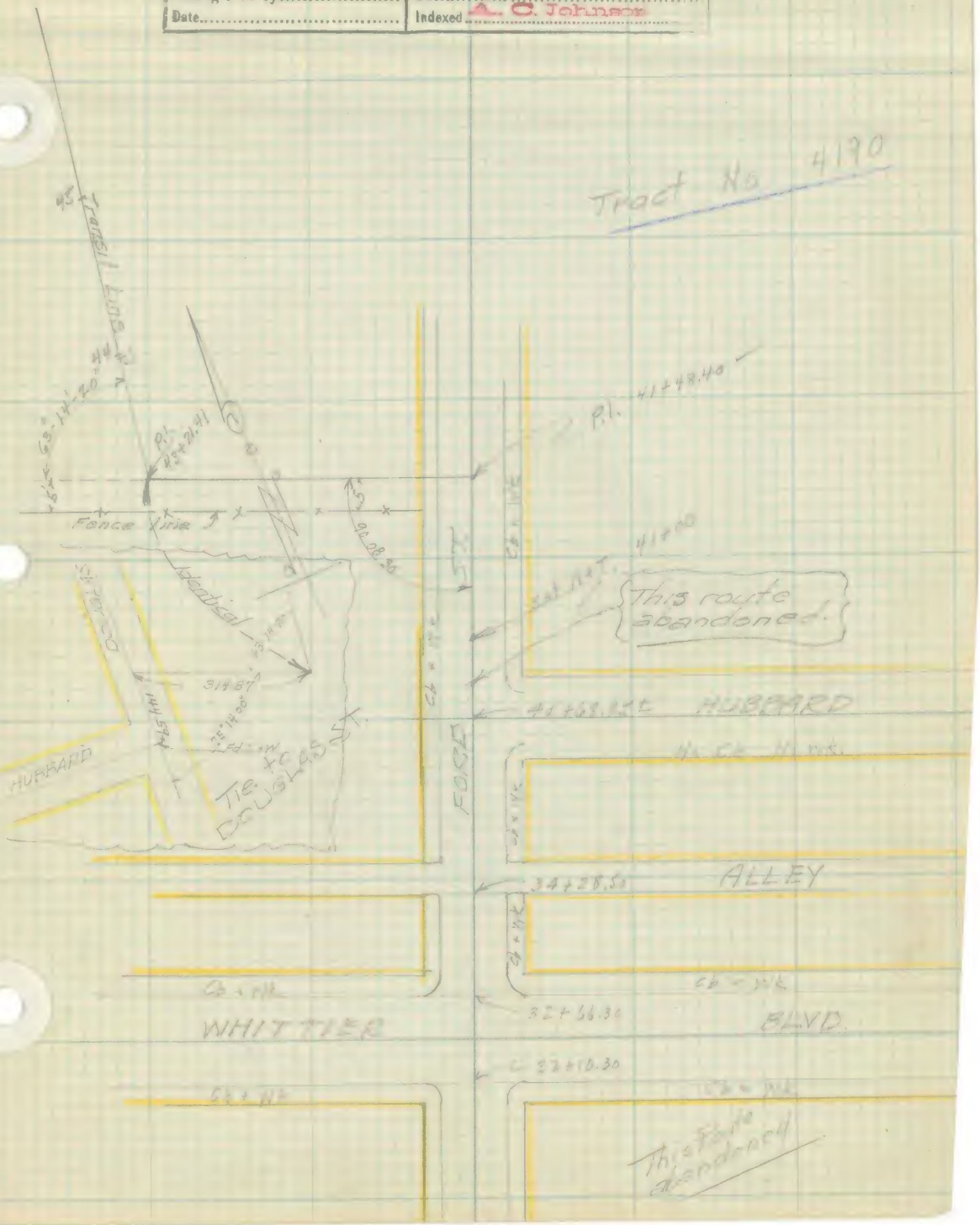

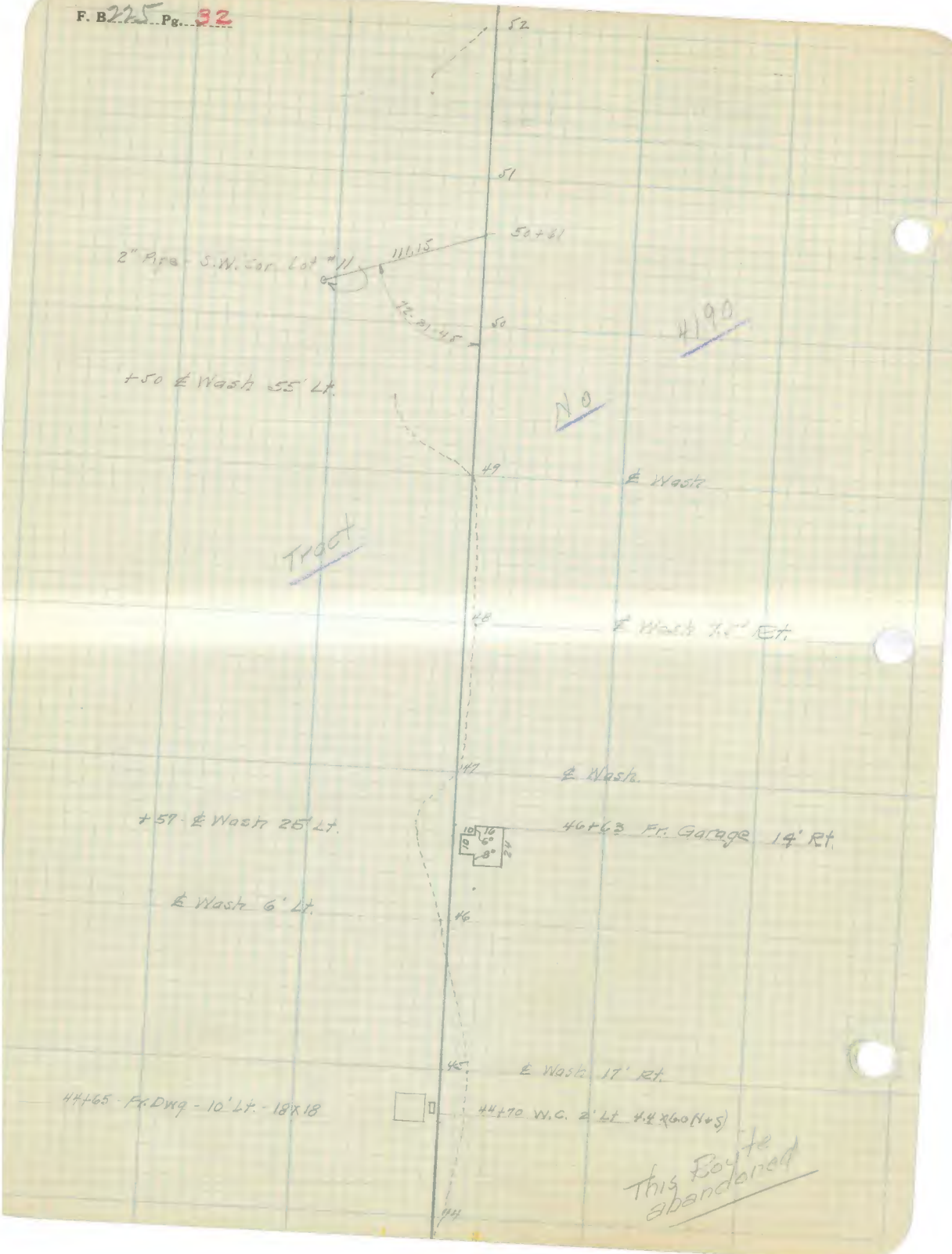
52
51
50+61
2" Pipe - S.W. Cor. Lot #11
111.15
72-31-45
50
4190
+50 ℄ Wash 55' Lt.
No
49
℄ Wash
Tract
48
℄ Wash 7.5' Rt.
47
℄ Wash.
+57 ℄ Wash 25' Lt.
46+63 Fr. Garage 14' Rt.
℄ Wash 6' Lt.
46
45
℄ Wash 17' Rt.
44+65 - Fr. Dwg - 10' Lt. - 18x18
44+70 W.C. 2' Lt 4.4x6.0 (N+S)
This Route abandoned
44

Platted by.....	W. O. No..... D. S. O. No.....
Date.....	Location.. Rieker - Ford to Third
Map No.....	Surveyed by.....
Platting C'k'd by.....	Date.....
Date.....	Indexed.. A. C. Johnson

F. B. 225 Pg. 33

F. B. 225 Pg. 34

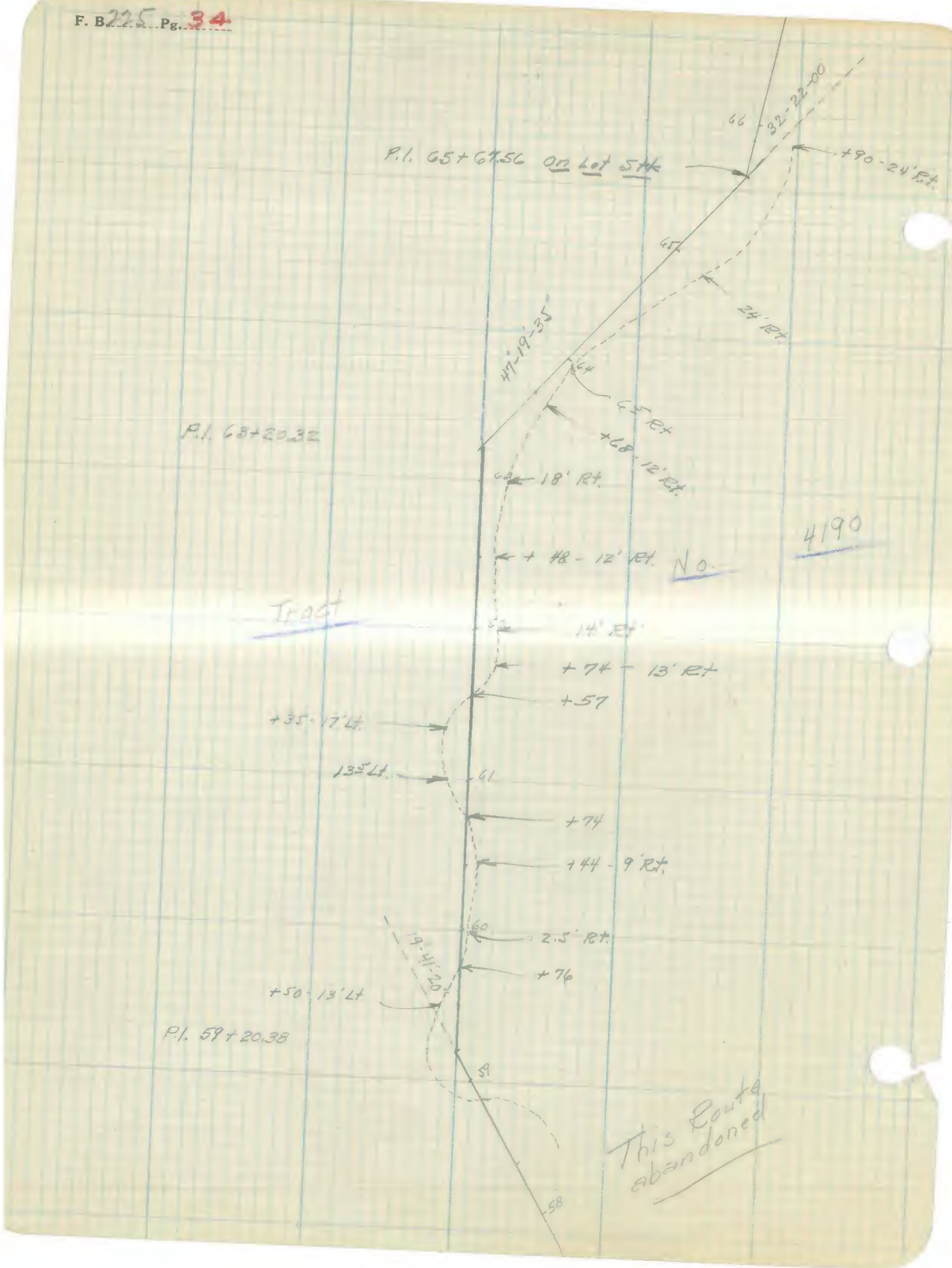
P.I. 65+67.56 on Lot 54A
66
32-22-00
+90 - 24' Rt.
65
24' Rt.
47-19-35"
64
65' Rt.
+68 - 12' Rt.
P.I. 68+20.32
63
18' Rt.
+ 48 - 12' Rt.
4190
No.
TRACT
62
14' Rt.
+ 74 - 13' Rt.
+57
+35 - 17' Lt.
13' Lt.
61
+74
+44 - 9' Rt.
60
2.5' Rt.
9-41-25"
+76
+50 - 13' Lt.
P.I. 59+20.38
59
This Route abandoned
58

Platted by.....	W. O. No..... D. S. O. No.....
Date.....	Location.. Rieker-Ford to Third
Map No.	Surveyed by.....
Platting C'k'd by.....	Date.....
Date.....	Indexed A. C. Johnson

F. B. 225 Pg. 35

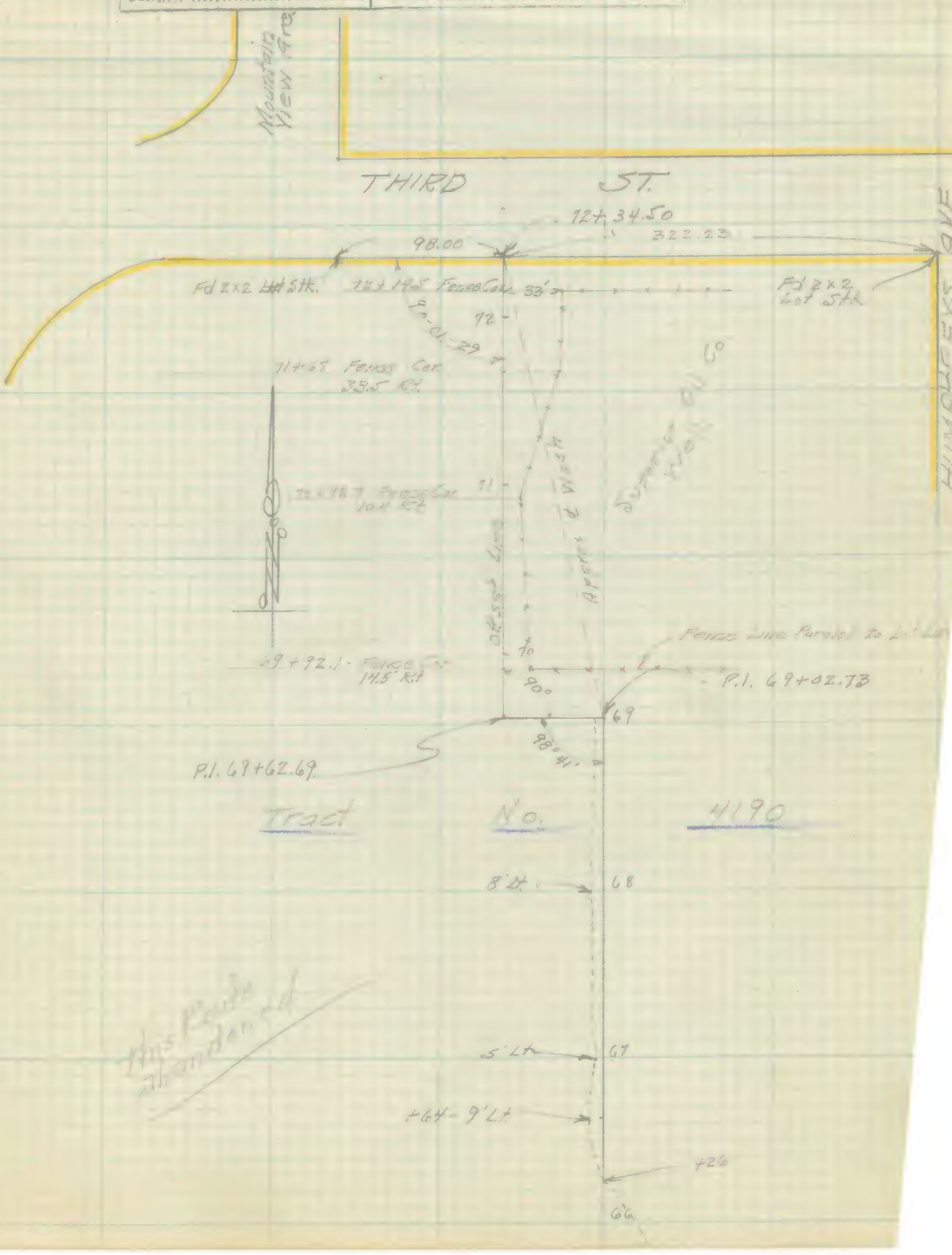

F. B. 225 Pg. 37

Plotted by	W. O. No. D. S. O. No.
Date	Location Telegraph Rd. Lateral
Map No.	Surveyed by Lynde
Platting C'k'd by	Date 8-15-25
Date	Indexed A. C. Johnson

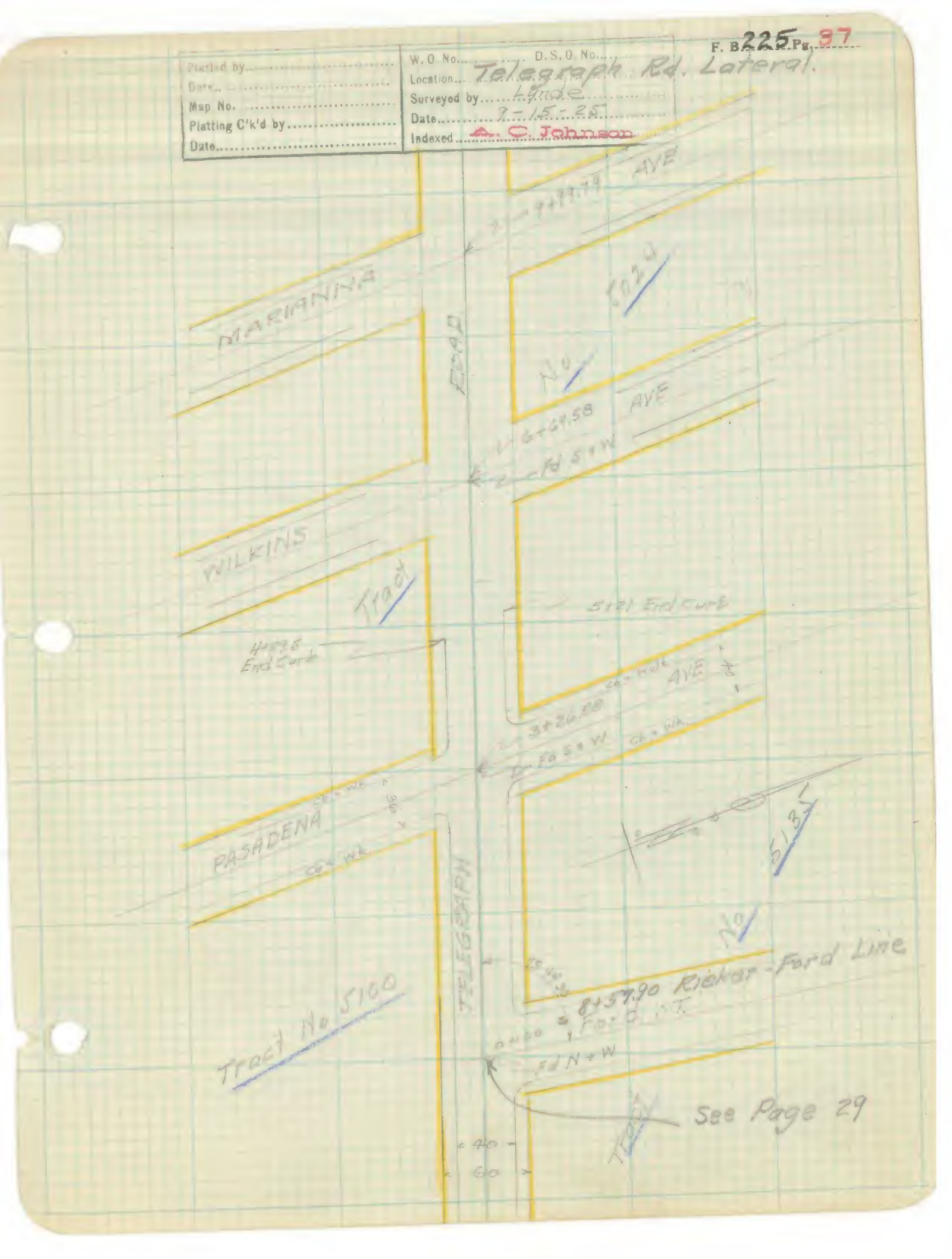

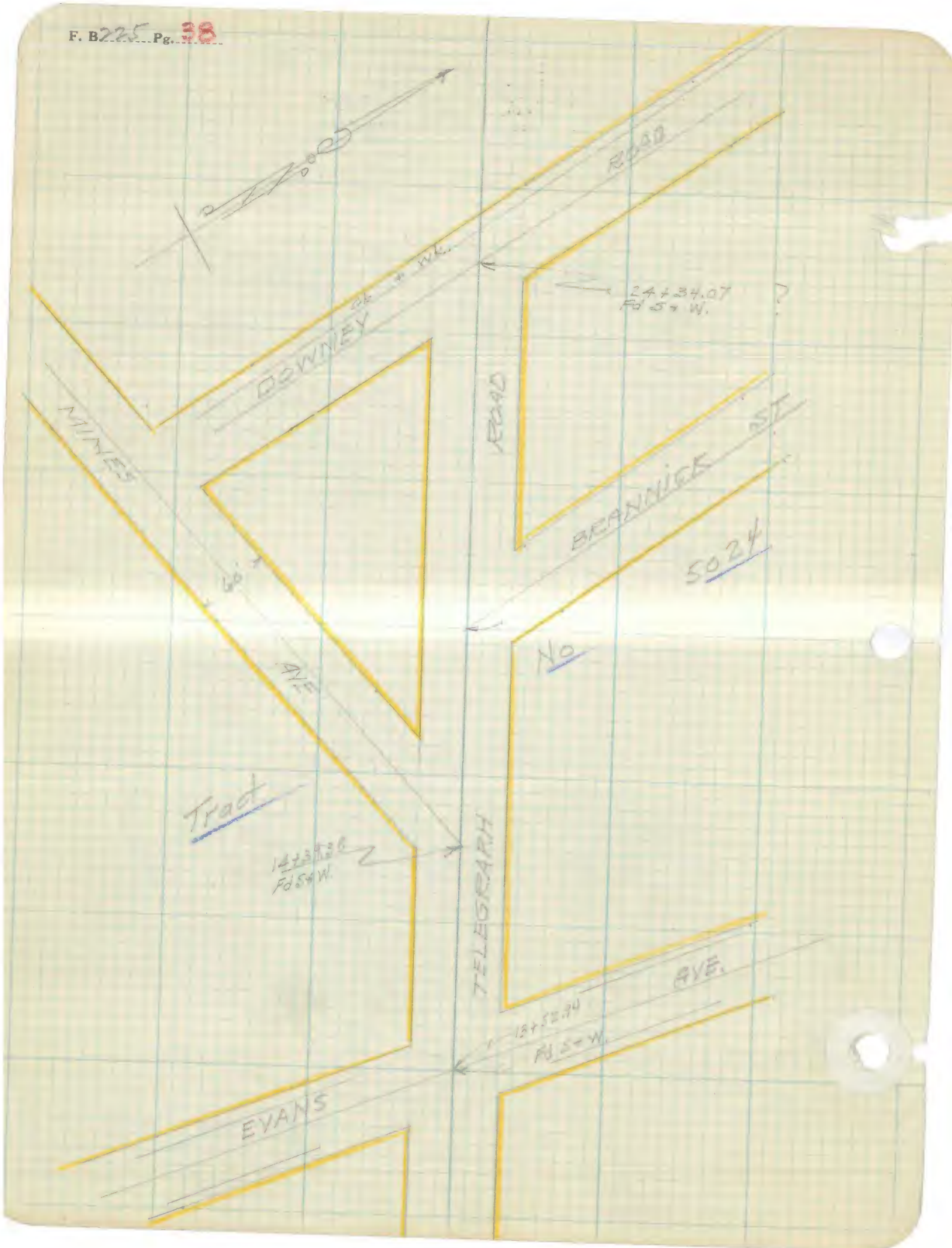
ROAD
DOWNEY
24+34.07
Fd S+W.
?
ROAD
MINES
BRANNICK ST
5024
No
AVE
Tract
14+39.38
Fd S+W.
TELEGRAPH
AVE.
13+52.94
Fd S+W.
EVANS

Platted by	W. O. No. D. S. O. No.
Date	Location Arizona Line
Map No.	Surveyed by
Platting C'k'd by	Date
Date	Indexed E. C. Johnson

F. B. 225 Pg. 39

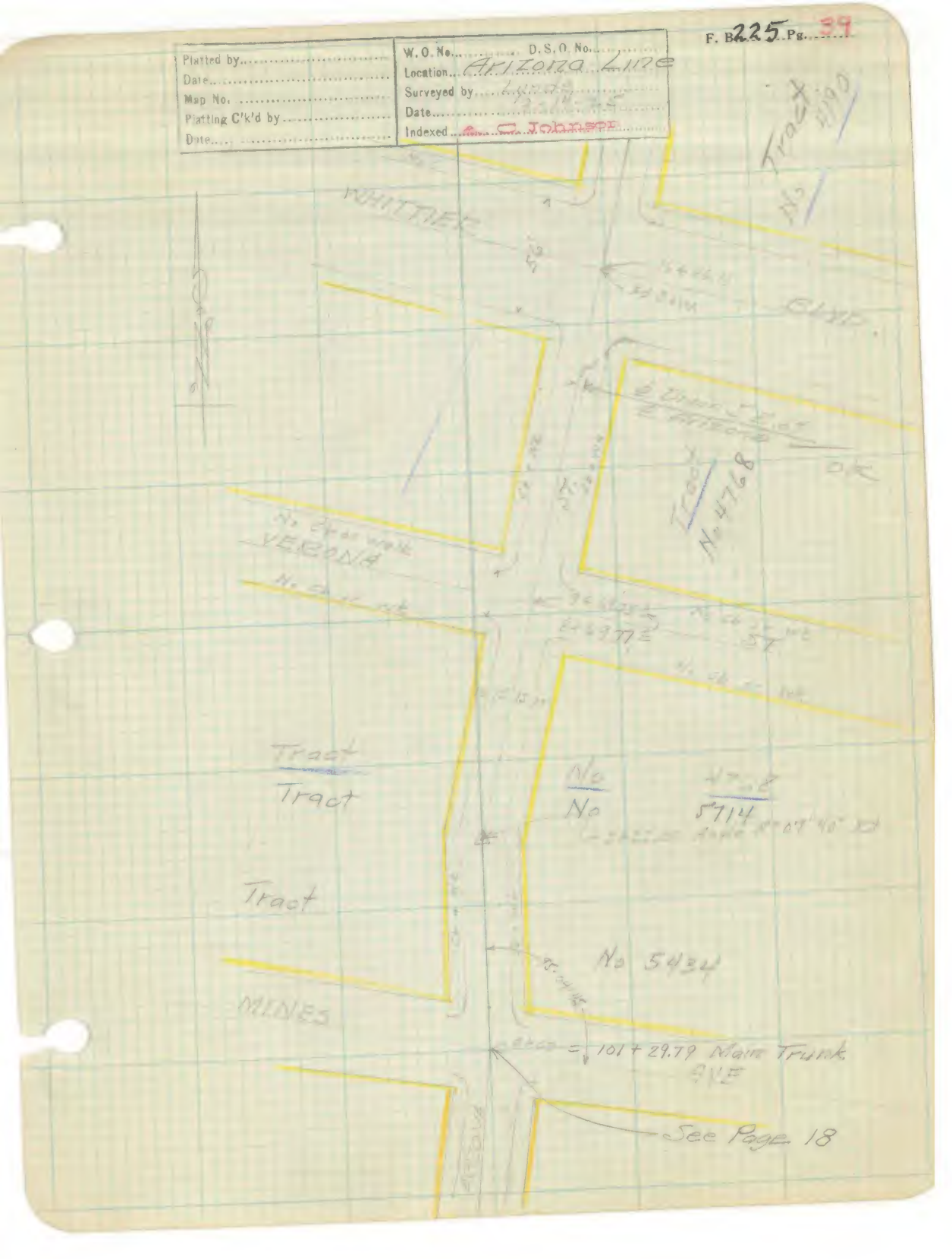

AVE.
ARIZONA
℄ Drain 5' E. of
℄ Arizona N. to 60 Ft.
31+00 End Ck
Transit Line
This Line abandoned
4190
145-43-30
28+21.90
Angle Pt.
11° 40' Lt.
No
No Cb or Wk.
HUBBARD
24+76.28
No Cb or Wk
ST
No Cb or Wk.
No Cb or Wk.
Angle Pt.
11° 40' Rt.
Tract

F. B. 225 Pg. 41

Platted by	W. O. No. D. S. O. No.
Date	Location Arizona Line
Map No.	Surveyed by
Platting C'k'd by	Date
Date	Indexed A. C. Johnson

F. B. 225 Pg. 42

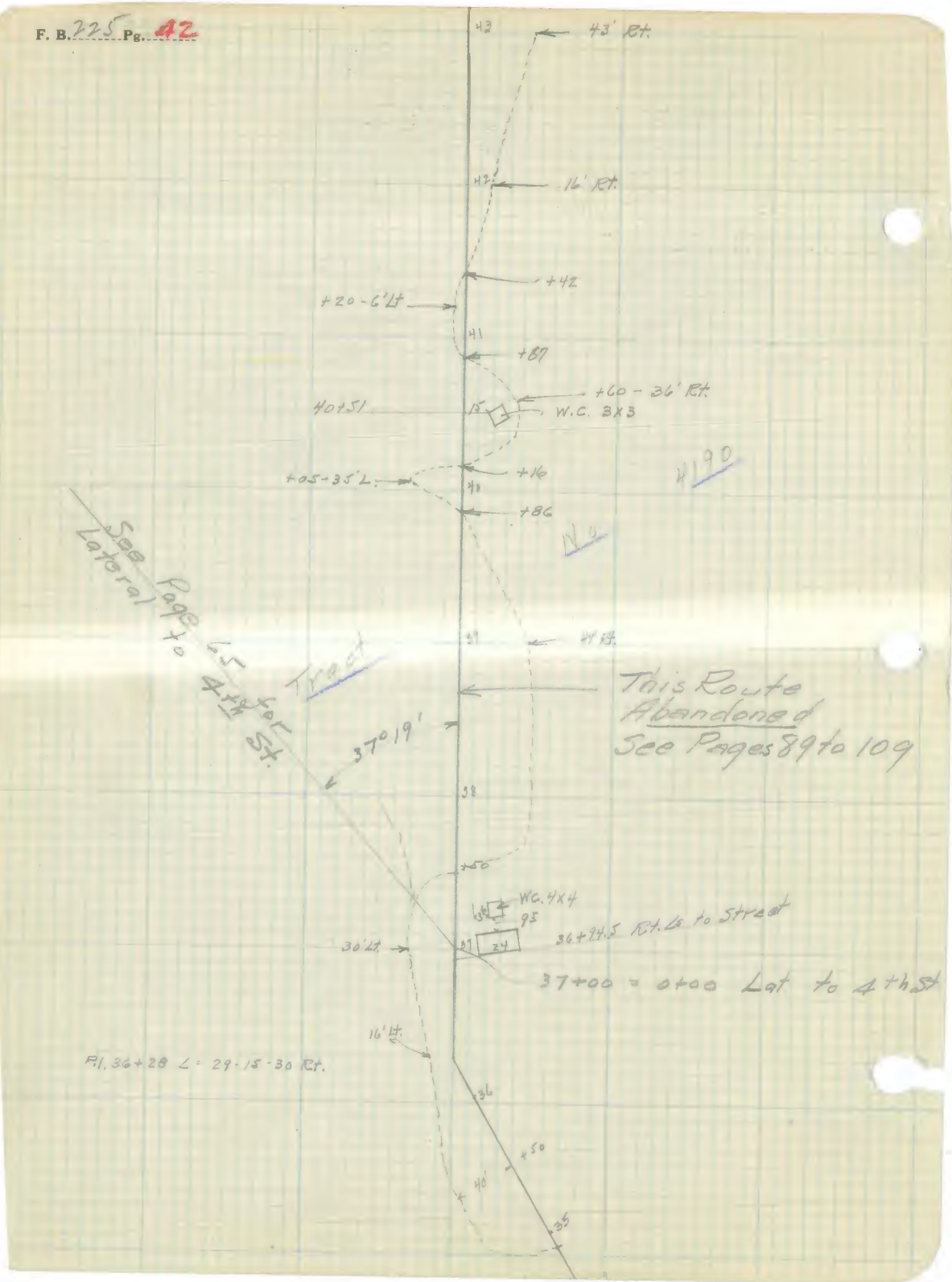
43
43' Rt.
42
16' Rt.
+42
+20 - 47' Lt
41
+89
+60 - 36' Rt.
40+51
W.C. 3X3
+05 - 35' Lt.
+16
#190
+86
See Lateral Page 45 for 4th St.
Tract
39
44' Rt.
This Route Abandoned
See Pages 89 to 109
37°19'
38
+50
W.C. 4X4
95
30' Lt
24
36+94.5 Rt. Ls to Street
37+00 = 0+00 Lat to 4th St
16' Rt.
P.I. 36+28 ∠ = 29°15'30" Rt.
36
+50
40'
35

Platted by	W. O. No. ..... D. S. O. No. .....
Date	Location Arizona Line
Map No.	Surveyed by
Platting C'k'd by	Date
Date	Indexed A. C. Johnson

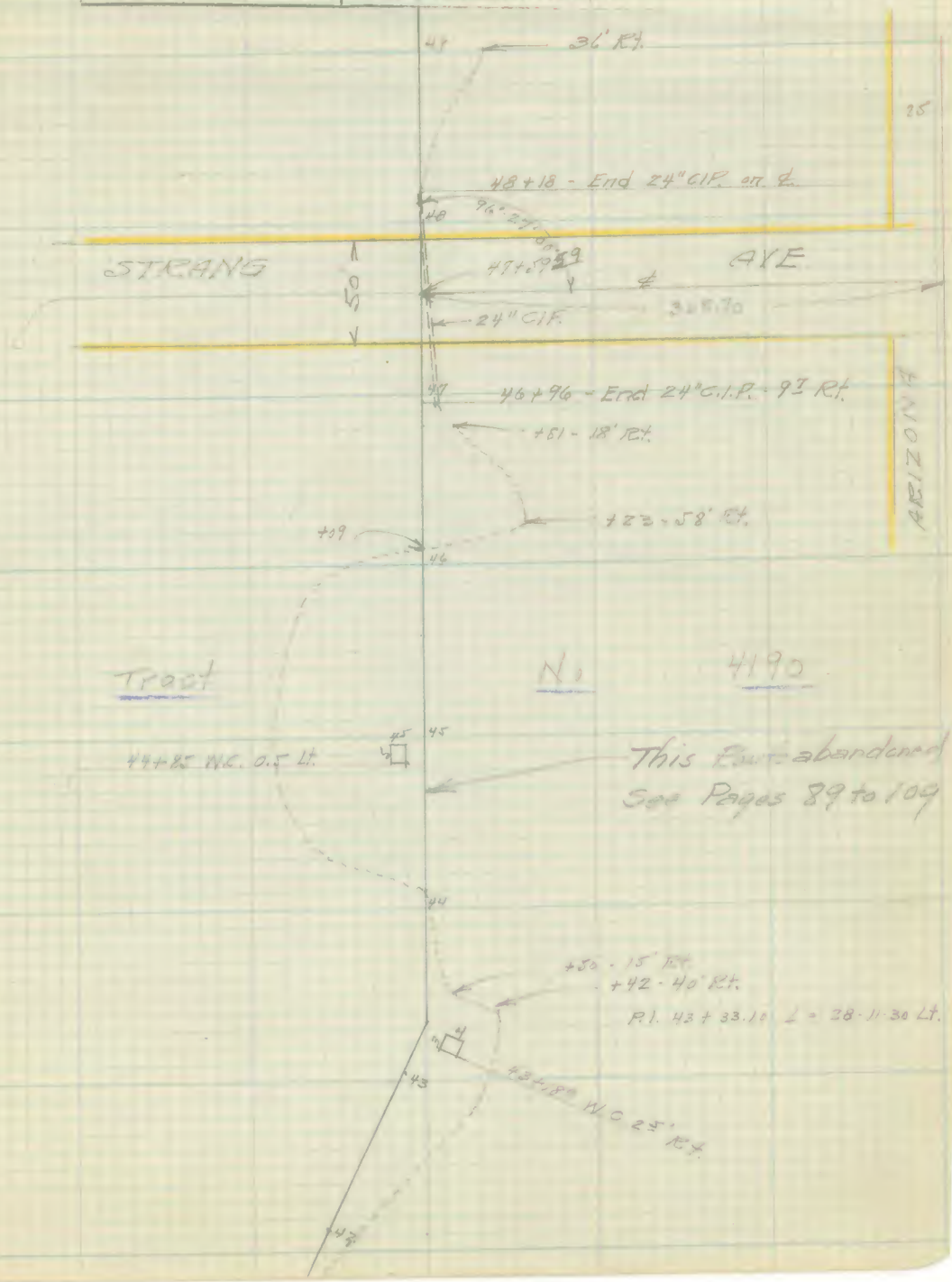

F. B. 225 Pg. 44

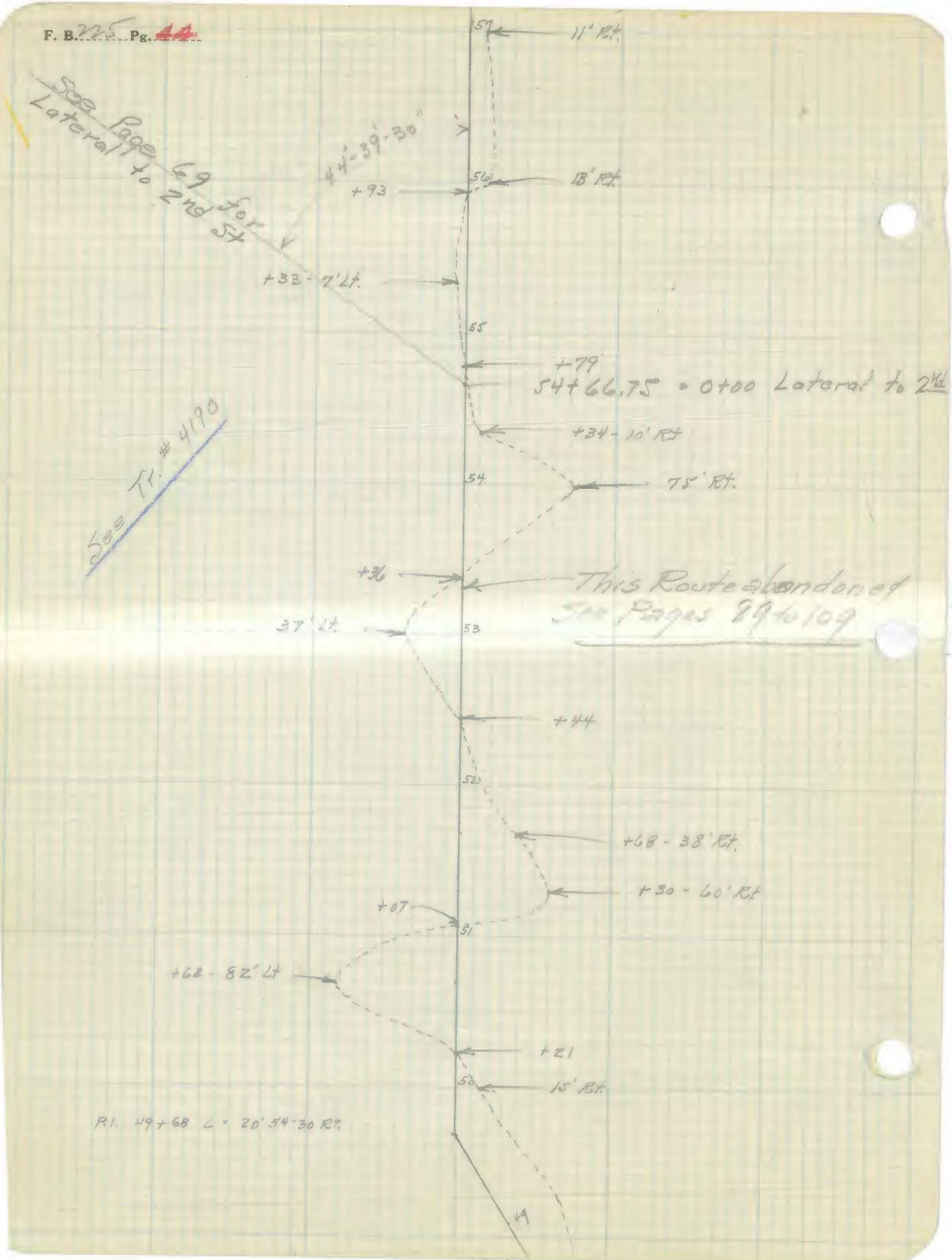
57
11' Rt.
See Page 69 Lateral to 2nd St
44-39-30"
+93
56
18' Rt.
+33 - 7' Lt.
55
+79
54+66.75 = 0+00 Lateral to 2nd St
+34 - 10' Rt.
54
75' Rt.
See Tr. # 4190
+36
This Route abandoned
See Pages 89 to 109
37' Lt.
53
+44
52
+68 - 38' Rt.
+30 - 60' Rt.
+07
51
+68 - 82' Lt.
+21
50
15' Rt.
P.I. 49+68 ∠ = 20°54'30" Rt.
49

Plotted by	W. O. No. ..... D. S. O. No.	F. B. 225 Pg. 45
Date	Location Arizona Line	
Map No.	Surveyed by	
Platting C'k'd by	Date	
Date	Indexed A. C. Johnson	

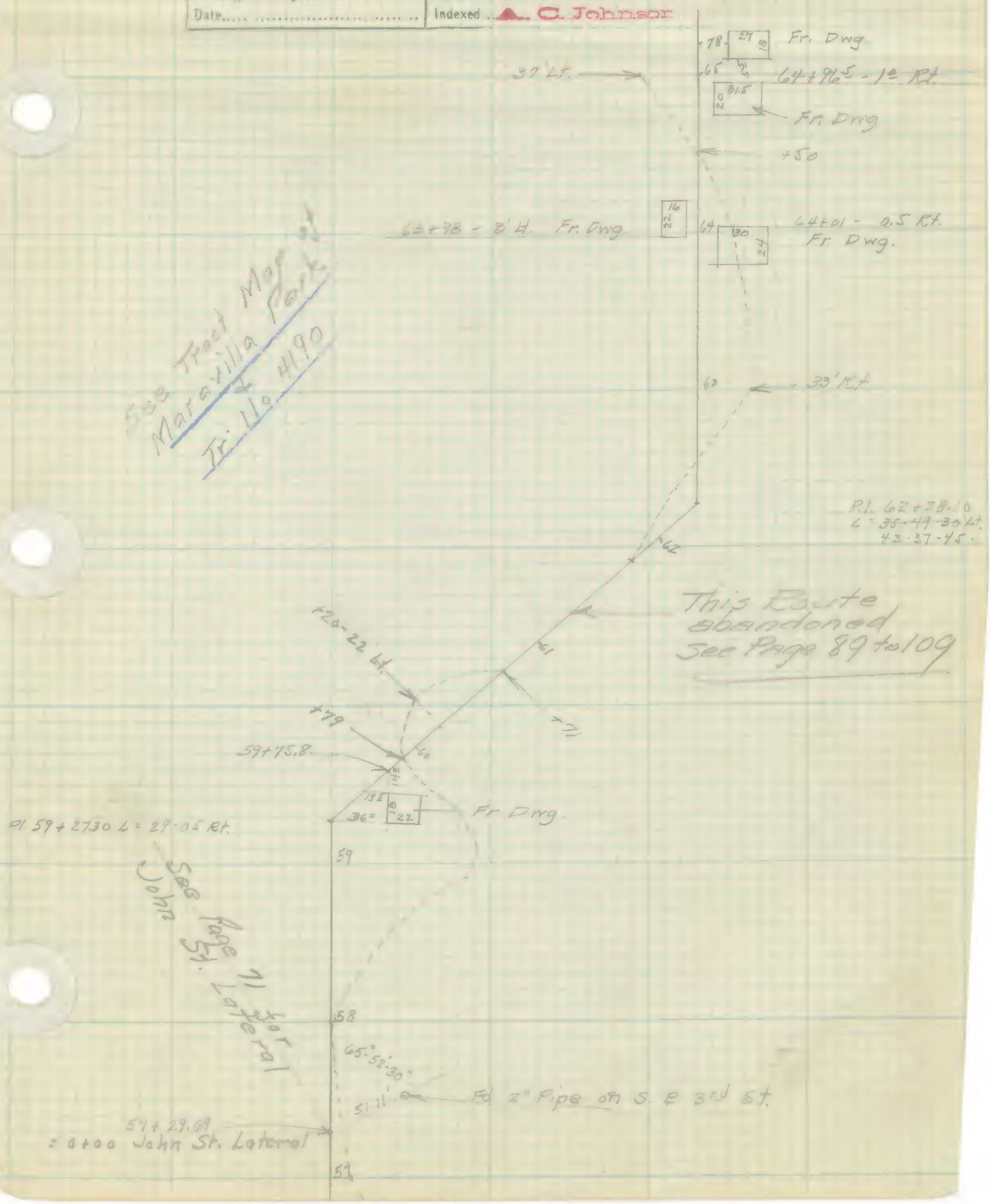

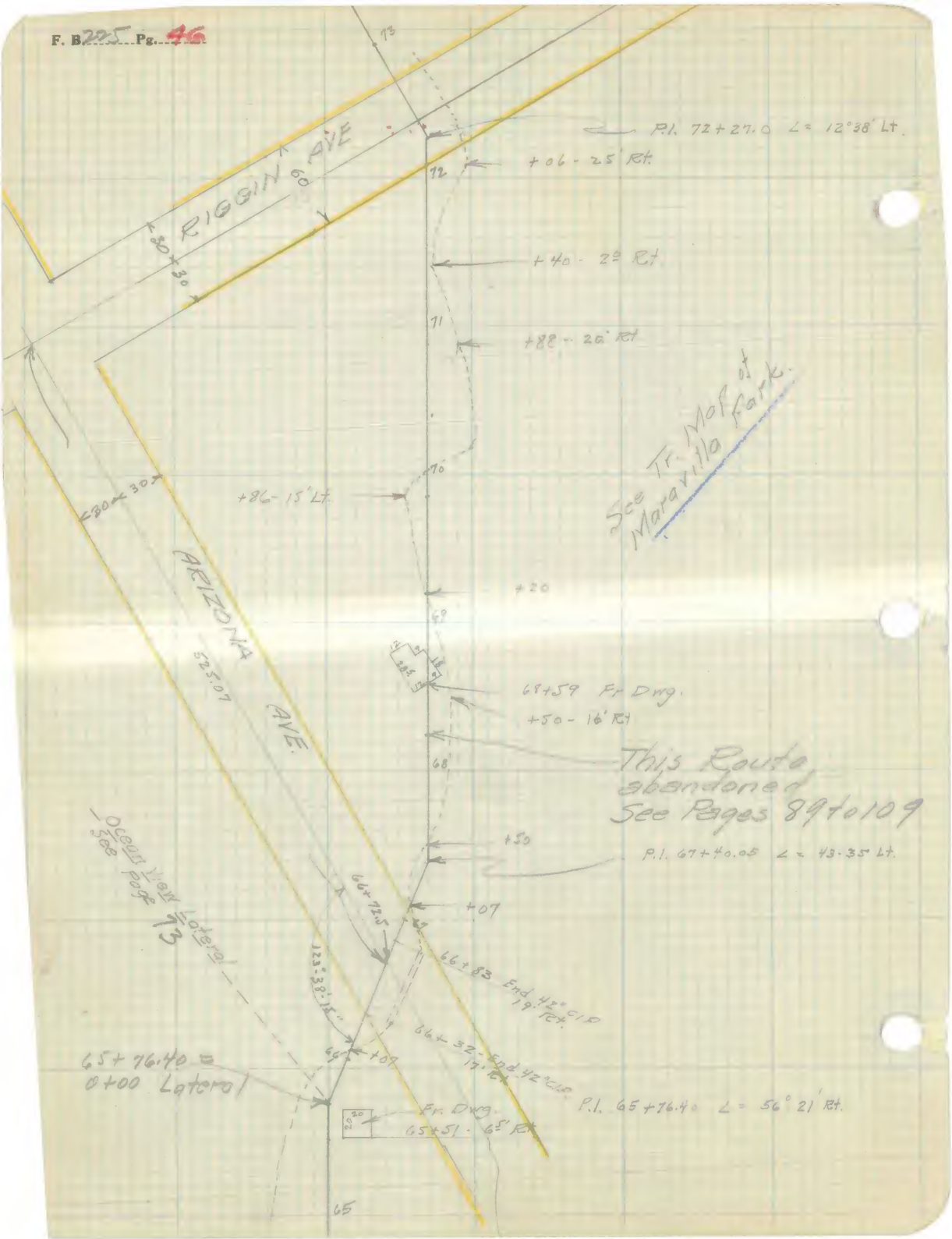

RIGGIN AVE
ARIZONA AVE.
P.I. 72+27.0 ∠= 12°38' Lt.
+06 - 25' Rt.
+40 - 2° Rt.
+88 - 20' Rt.
+86 - 15' Lt.
+20
68+59 Fr Dwg.
+50 - 16' Rt
This Route abandoned See Pages 89 to 109
+50
P.I. 67+40.05 ∠= 43-35 Lt.
+07
66+72.5
66+83 End 42" CIP 19' Rt.
66+32 - End 42" CIP 17' Rt.
P.I. 65+76.40 ∠= 56° 21' Rt.
65+76.40 = 0+00 Lateral
Fr. Dwg.
65+51 - 65' Rt.
Ocean View Lateral See Page 73
See Tr. Map of Maravilla Park.
525.07
123°38'15"

F. B. 225 Pg. 47

Started by....................
Date....................
Map No....................
Platting C'k'd by....................
Date....................

W. O. No.............. D. S. O. No..............
Location... Arizona Line
Surveyed by....................
Date....................
Indexed... A. C. Johnson

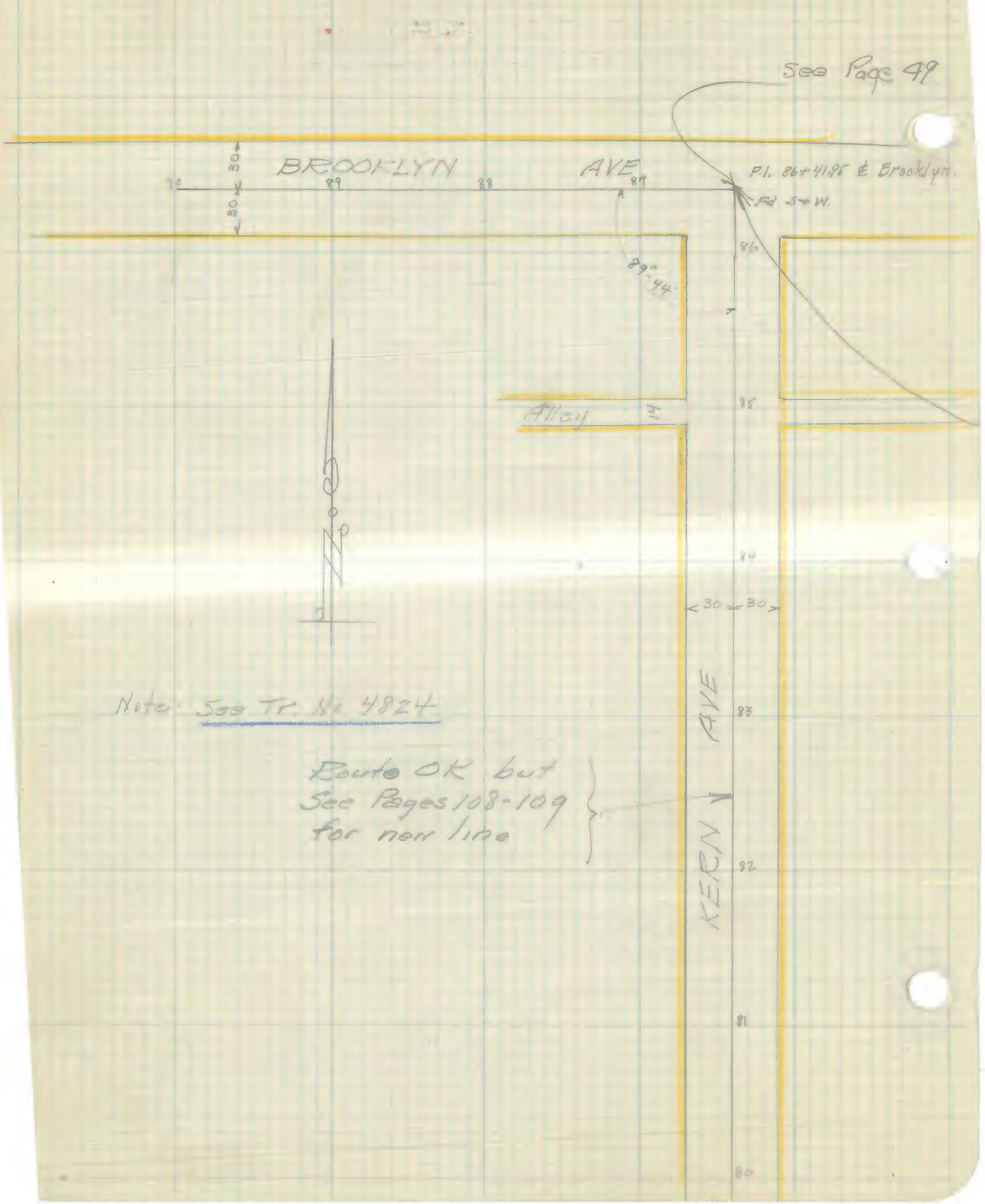
See Page 49
BROOKLYN AVE
P.I. 86+41.95 ℄ Brooklyn.
Fd S+W.
30
30
89
88
87
86
89°-44'
85
Alley
84
30
30
83
KERN AVE
82
81
80
Note: See Tr. No. 4824
Route OK but
See Pages 108-109
for new line

Platted by	W.O. No. D.S.O. No.
Date	Location Ventura - Brooklyn to C.
Map No.	Surveyed by
Platting C'k'd by	Date 7-18-25
Date	Indexed A. C. Johnson

F. B. 229

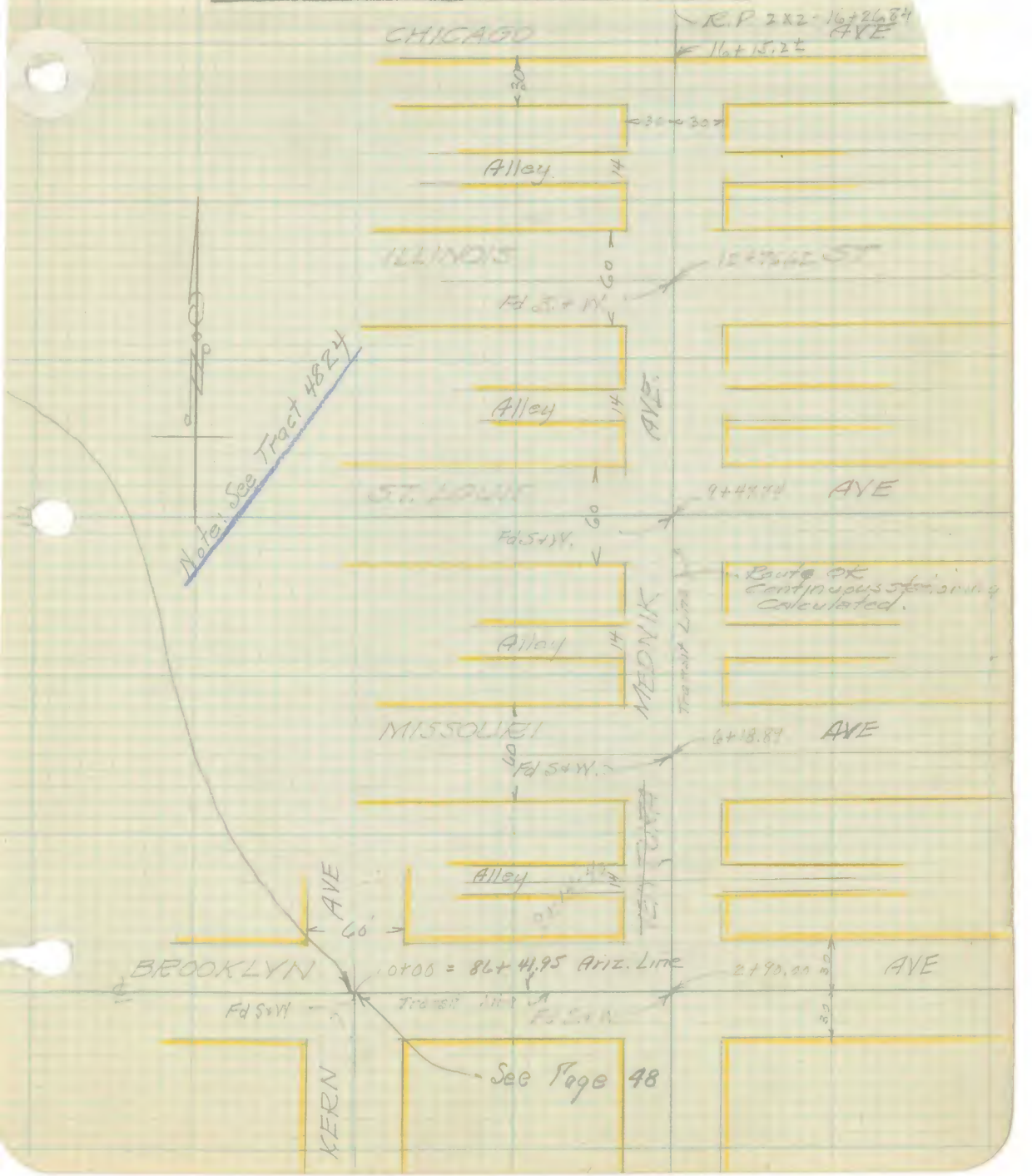

Plotted by	W. O. No. D. S. O. No.
Date	Location Frances Str
Map No.	Surveyed by
Plotting C'k'd by	Date
Date	Indexed

F. B. 225 Pg. 51

Line to 4th

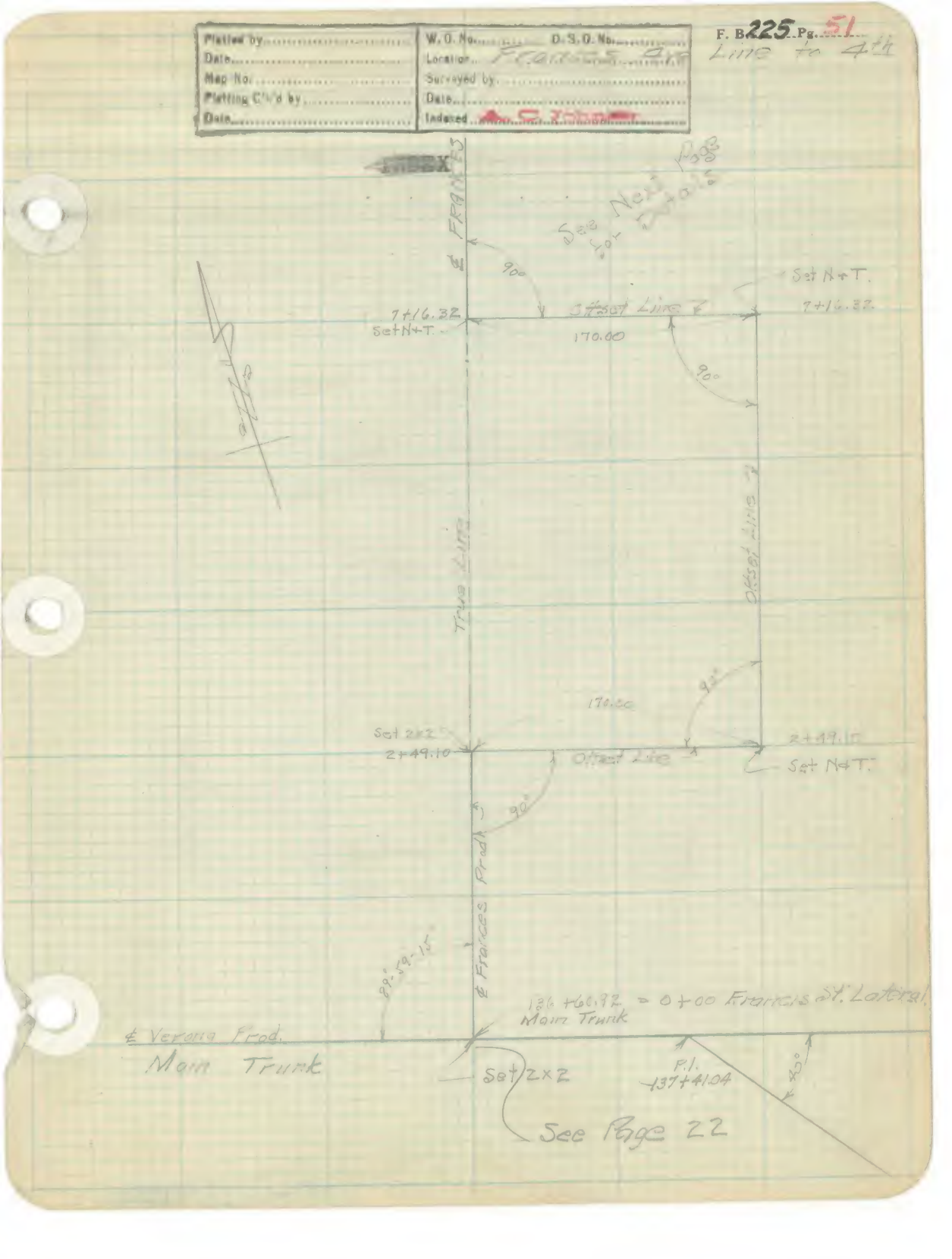

F. B. [illegible] Pg. 52

Tract No 7192

FRANCES (WOODS)

25 25

15 15

80°

Fd 1x2

Fd 1x2

7+16.32

Offset Line.

7+04.28

Curb

7+16.22

Set M+T

WHITTIER BLVD

Curb

6+48.21

Tract Line

Offset Line

Platted by	W. O. No. D. S. O. No.
Date	Location Franklin Ave Line to 42nd
Map No.	Surveyed by
Platting C'k'd by	Date 9-7-25
Date	Indexed A. C. Johnson

F. B. 225 Pg. 53

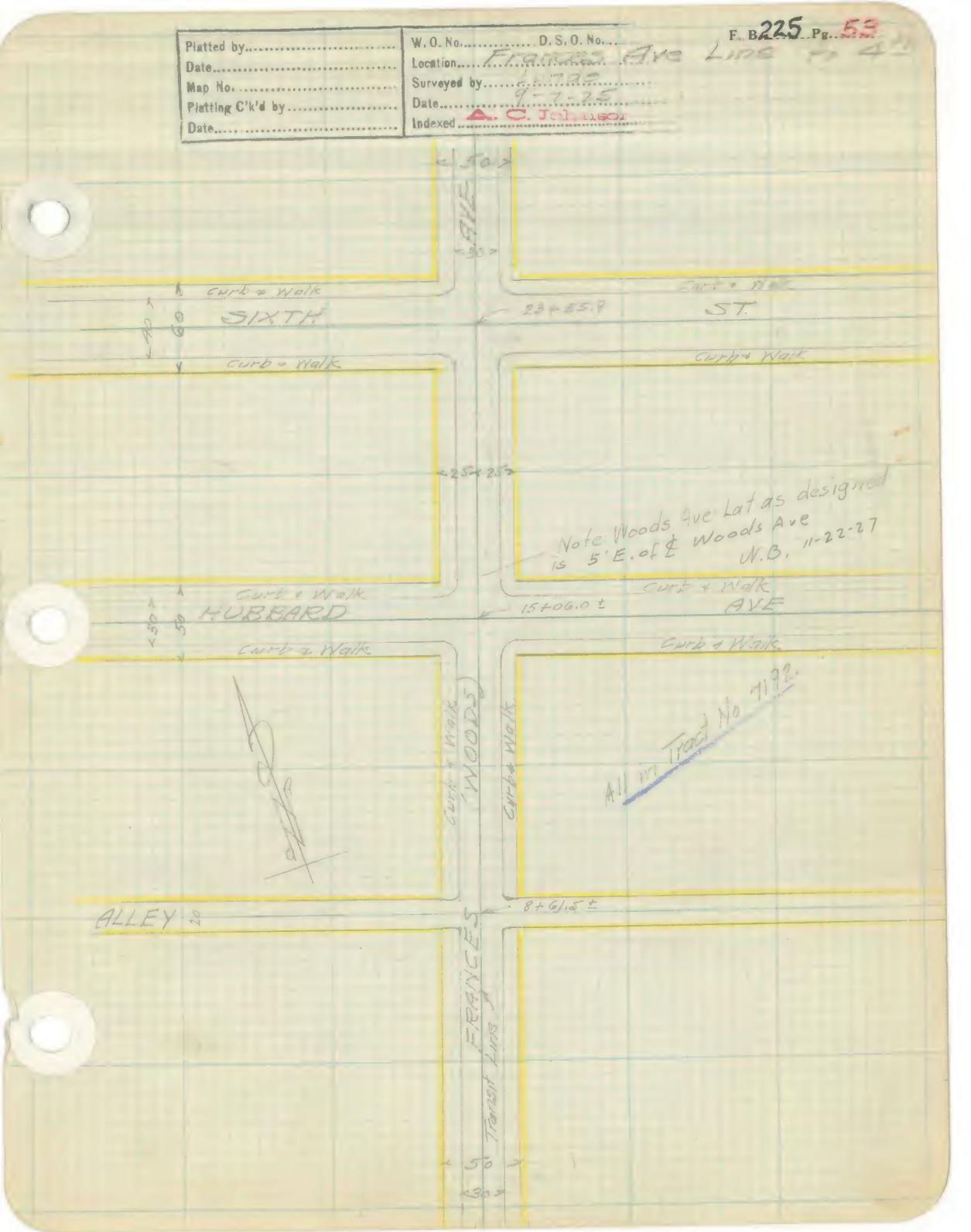

F. B. 225 Pg. 54

41+00 End

Curb & Walk

FOURTH

40+55.0 ℄

ST.

Curb & Walk

Curb & Walk

Curb & Walk

All in Tract No 7192

Curb & Walk

Curb & Walk

See Page 57 for line West on Louisiana

See Page 55 for line East on Louisiana

Curb & Walk

LOUISIANA

32+05.04 = 0+05 E. & W

Curb & Walk

Curb & Walk

FRANCES

F. B. 225 Pg. 55

Platted by.....	W. O. No..... D. S. O. No.....
Date.....	Location... Louisiana - Frances East to Margaret
Map No.	Surveyed by.....
Platting C'k'd by.....	Date.....
Date.....	Indexed A. C. Johnson

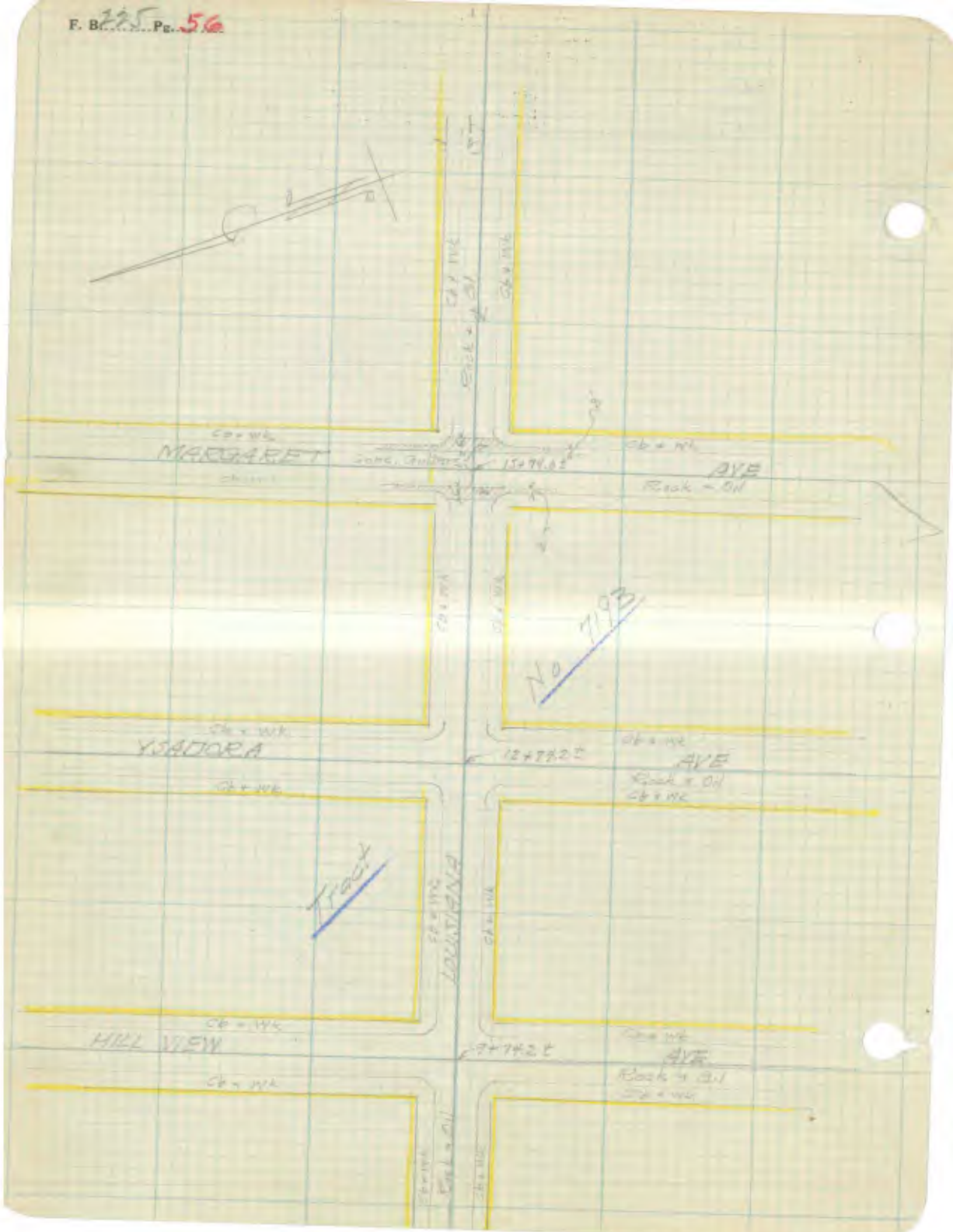
MARGARET
AVE
Rock + Oil
Cb + Wk
YSADORA
AVE
Rock + Oil
Cb + Wk
LOUISIANA
HILL VIEW
AVE
Rock + Oil
Cb + Wk
No 7193
Tract

Platted by	W. O. No. D. S. O. No.
Date	Location Louisiana Frances West to Ventura
Map No.	Surveyed by
Platting C'k'd by	Date 9-16-25
Date	Indexed

F. B. 225 Pg. 57

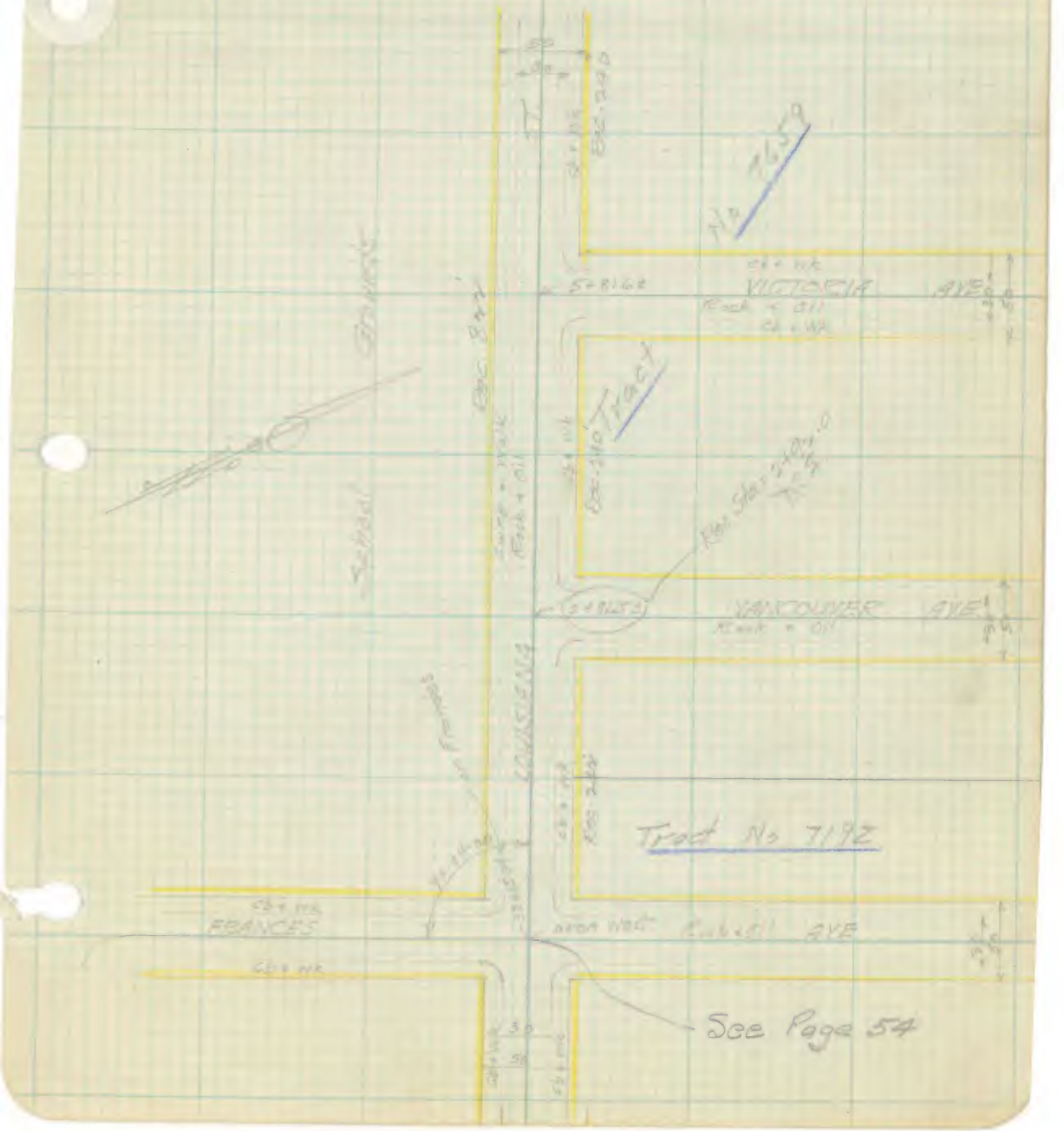


VENTURA
Conc. Gutters
20+33.7±
AVE
No Cb on Wk
St
No Cb or Wk
4074
RIVERSIDE
Conc. Gutter
15+63.73
Fd S. + W.
AVE
End of Curb
No
Transit Line for Lateral
13+78.61
89 57.20
See Page 59
Cb + Wk
IMPERIAL
Conc. Gutter
Oiled
Cb + Wk
AVE
Tract
Cb + Wk
Rock & Oil
No 7659
Cb + Wk
FRASER
Rock + Oil
Cb + Wk
8+71.6
Cb + Wk
AVE
Rock + Oil
Cb + Wk
Tract
Transit line not on exact ℄ of St.
Cb + Wk
Rock + Oil
Louisiana
Cb + Wk

Platted by	W. O. No. D. S. O. No.
Date	Location Lateral N. from Louisiana
Map No.	Surveyed by
Platting C'k'd by	Date
Date	Indexed C. Johnson

F. B. 225 Pg. 59

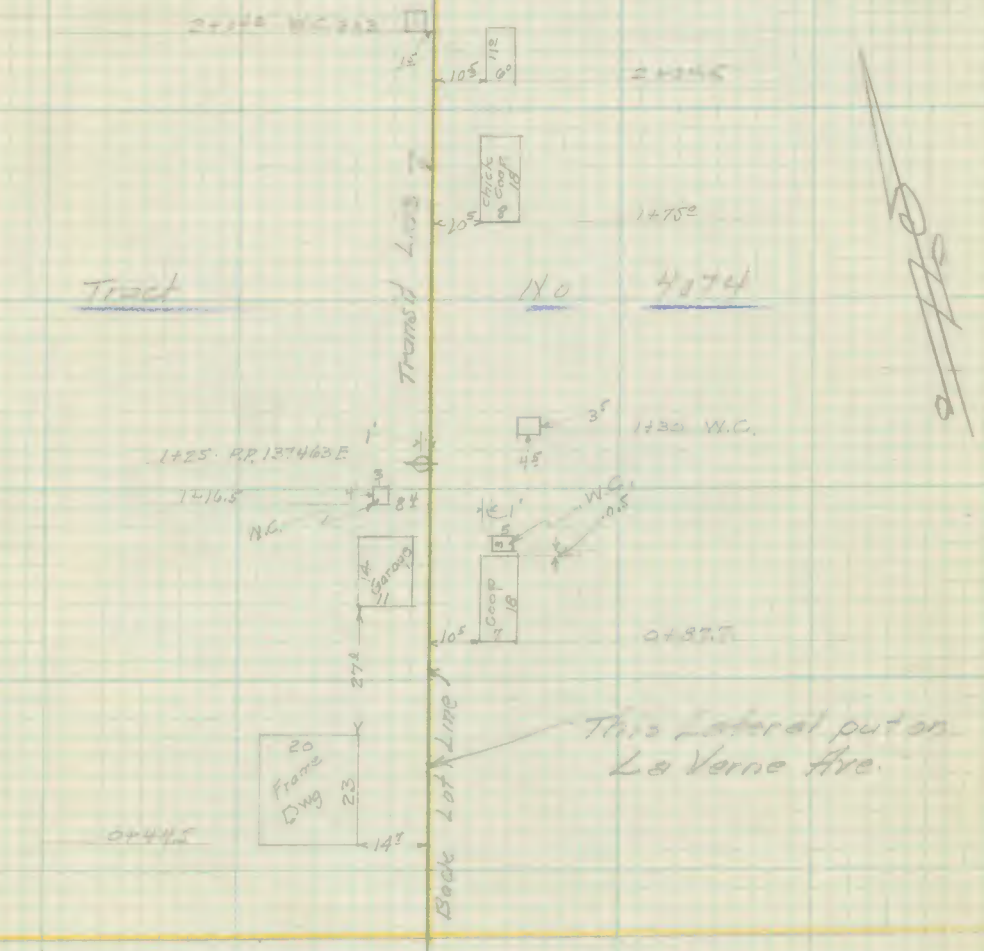

To Riverside Ave
LOUISIANA

To Imperial Ave
ST.

0+00 North = 13+78.61 on Louisiana

See Page 58

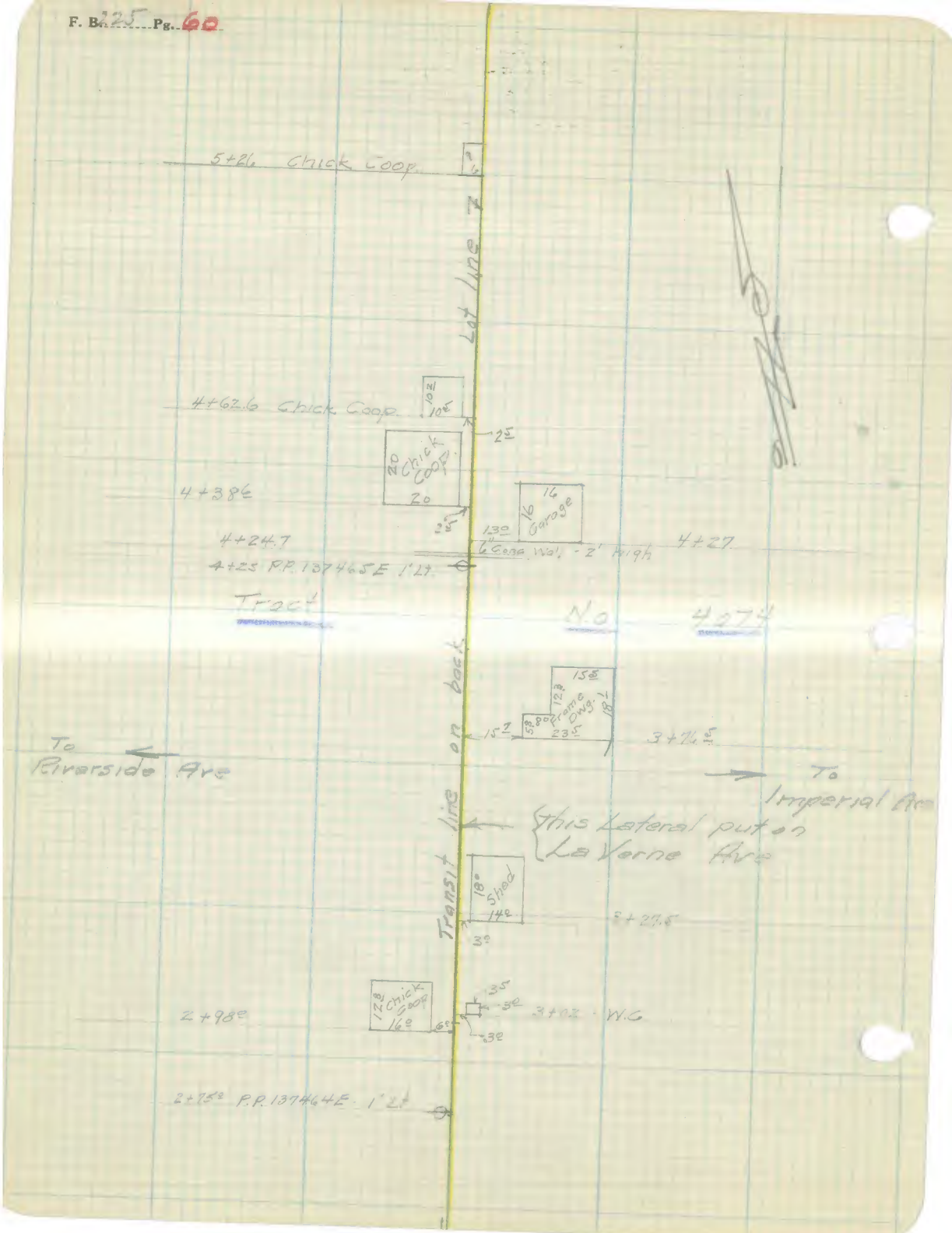
5+26 Chick Coop.
Lot line
4+62.6 Chick Coop.
10
10
2
20 Chick Coop.
20
4+38
16
16 Garage
13
4+24.7
6" Conc. Wall - 2' high
4+27
4+25 P.P. 137465E 1' Lt.
Tract
No 4074
15
12
Frame Dwg.
18
5.8
8
23
15
3+76
To Riverside Ave
To Imperial Ave
Transit line on back
This Lateral put on La Verne Ave
18
Shed
14
3+27.5
3
12
Chick Coop
16
6
3
3+02 W.C.
2+98
2+75 P.P. 137464E 1' Lt.

Platted by.....	W. O. No..... D. S. O. No.....	F. B. 225 Pg. 61
Date.....	Location.. Lateral N. from Louisiana	
Map No.	Surveyed by.....	
Platting C'k'd by.....	Date.....	
Date.....	Indexed A. C. [illegible]	

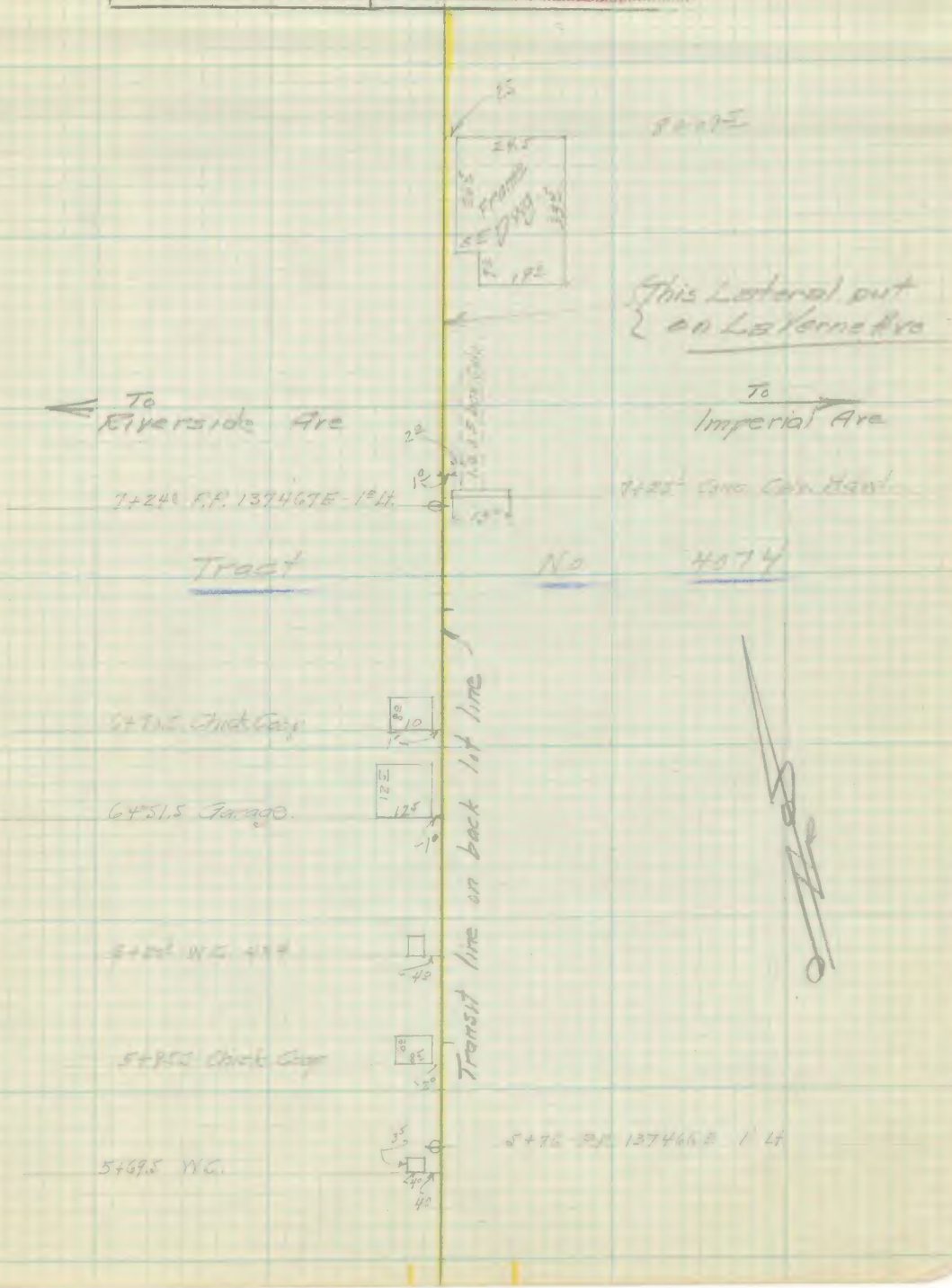

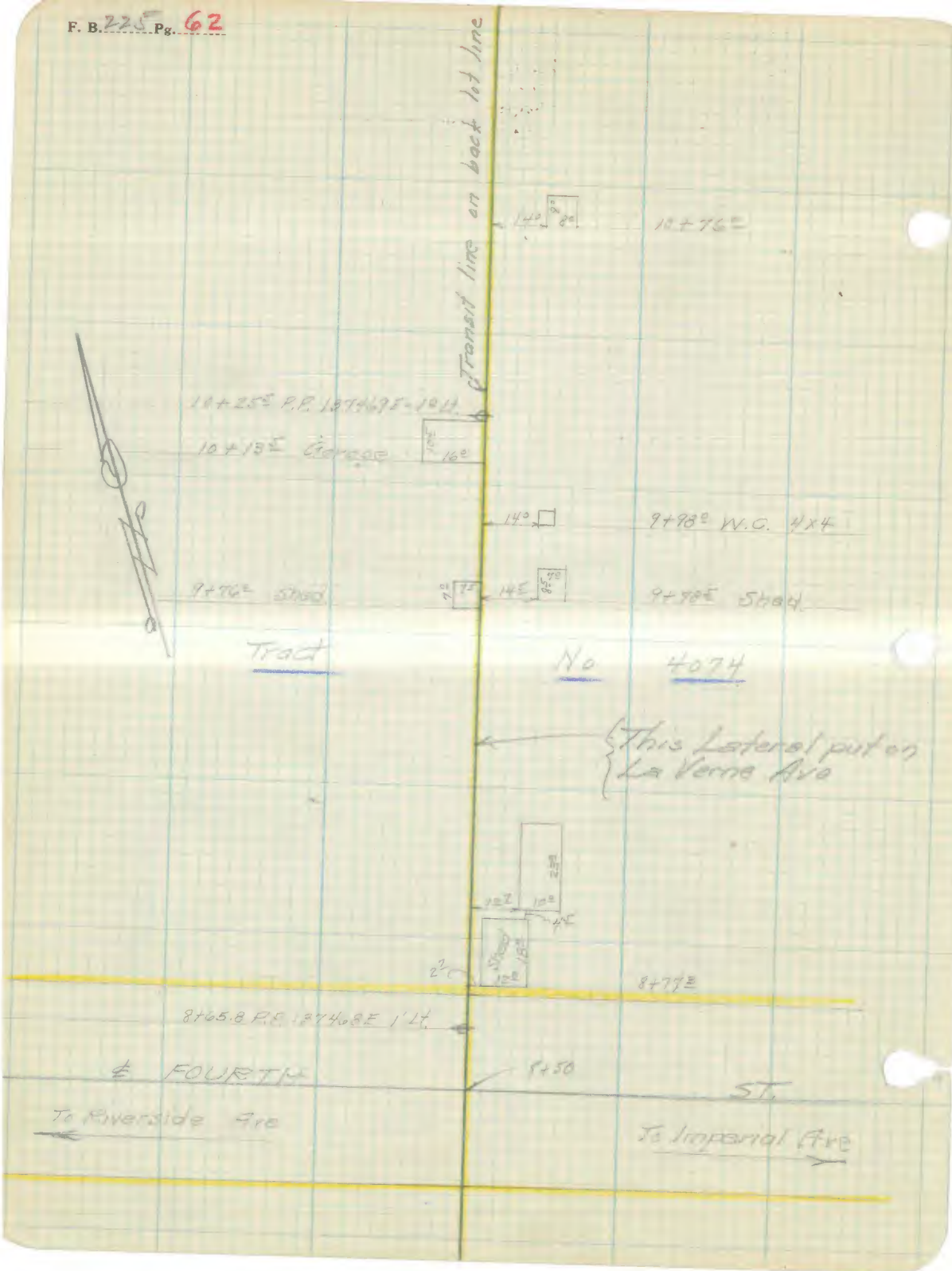
Transit line on back lot line
14° 8° 8°
10+76.0
10+25.5 P.P. 137469E - 1° Lt.
10+13.5 Garage
16°
14°
9+98.0 W.C. 4x4
9+76.0 Shed
7° 7.5
14.5
8.5 7°
9+98.5 Shed
Tract
No 4074
This Lateral put on La Verne Ave
23°
12.7
10°
4.5
Shed 18°
2.2
12°
8+77.3
8+65.8 P.P. 137468E 1' Lt.
℄ FOURTH
9+50
ST.
To Riverside Ave
To Imperial Ave

Platted by	W.O. No. D.S.O. No.
Date	Location Lateral N. from Louisiana
Map No.	Surveyed by
Platting C'k'd by	Date
Date	Indexed

F. B. 225 Pg. 63

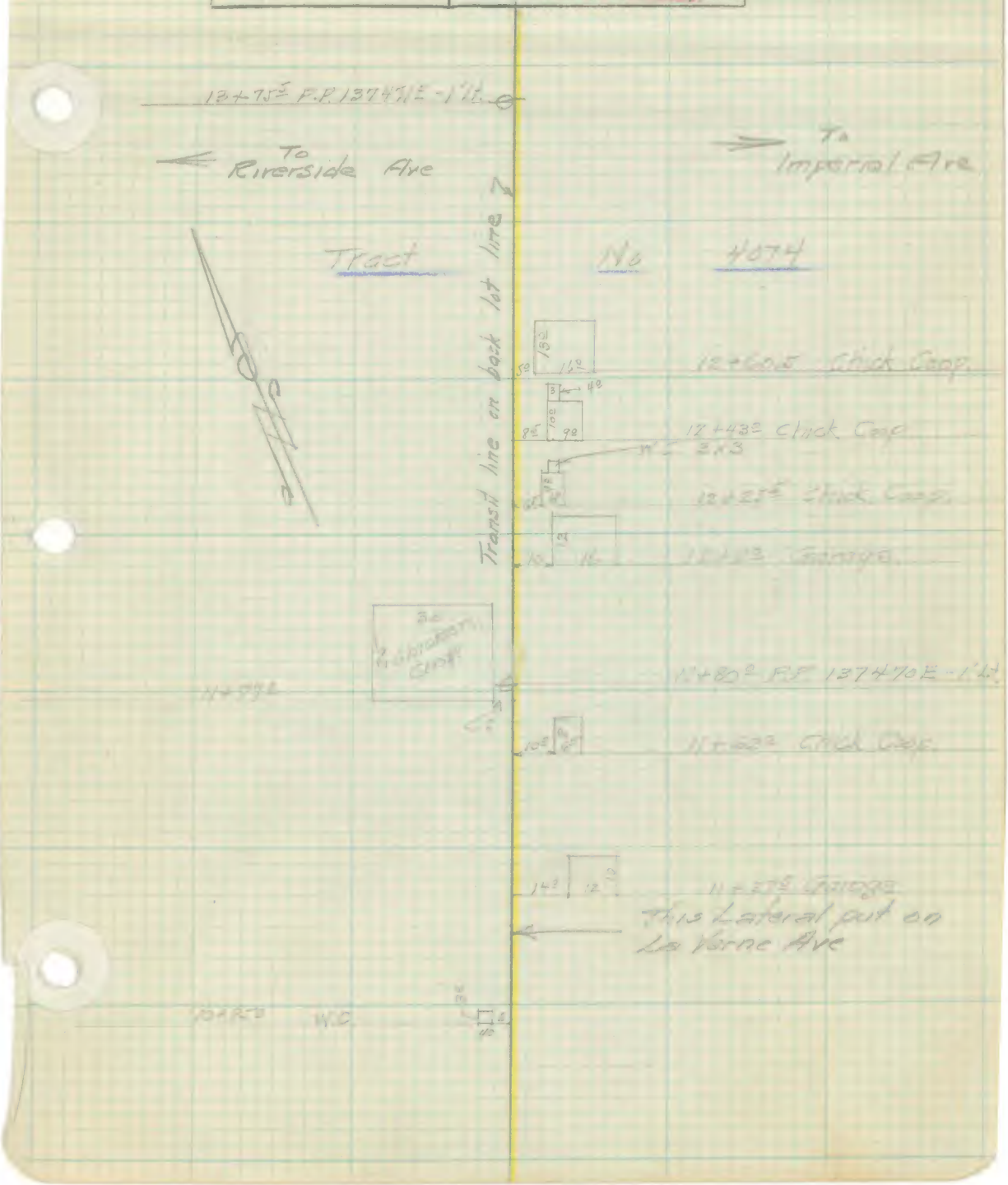


Curb + Walk
RIVERSIDE
52½
15+00
AVE.
Catch Basins
41½
2' Concrete Gutter
Curb + Walk
2-18" Pipe
lot line
This Lateral put on LaVerne Ave
8½
12½
20½
26½
14+25 Garage-1½ Lt.
14+25½ Garage.
14½
14½
3½
14+03½
Transit line on back
Tract
No
4074

Platted by [illegible]	W. O. No. 609 D. [illegible]
Date 10/23/25	Location Lateral - Arizona Line to 4th
Map No.	Surveyed by
Platting C'k'd by	Date
Date	Indexed [illegible]

F. B. 225 Pg. 65

F. B. 225 Pg. 66


+64
& C.B. 38' N on Curb line
ST
To Louisiana
P.I. 12+95.39 Δ = 29°58 Rt.
12+91.6
12+49.9
& CB - 15' N. on Curb line
To N. Prop. line 5th St
155.49
FORD
To 5th St
157.50
Outlet 30" CIP - 11' Rt of 12+32
To N. Prop. line of 6th St.
12
11
11' Rt.
4190
Trap
12
7' Rt.
9
10' Rt.
+72
Route abandoned
21' Lt.
8
P.I. 7+48.0 Δ = 34-02-30 Rt.

Platted by [illegible]	W. O. No. ..... D. S. O. No. .....
Date 10/23/25	Location Lateral - Arizona Line to 4th
Map No.	Surveyed by .....
Platting C'k'd by	Date .....
Date	Indexed A. C. Johnson

F. B. 225 Pg. 67

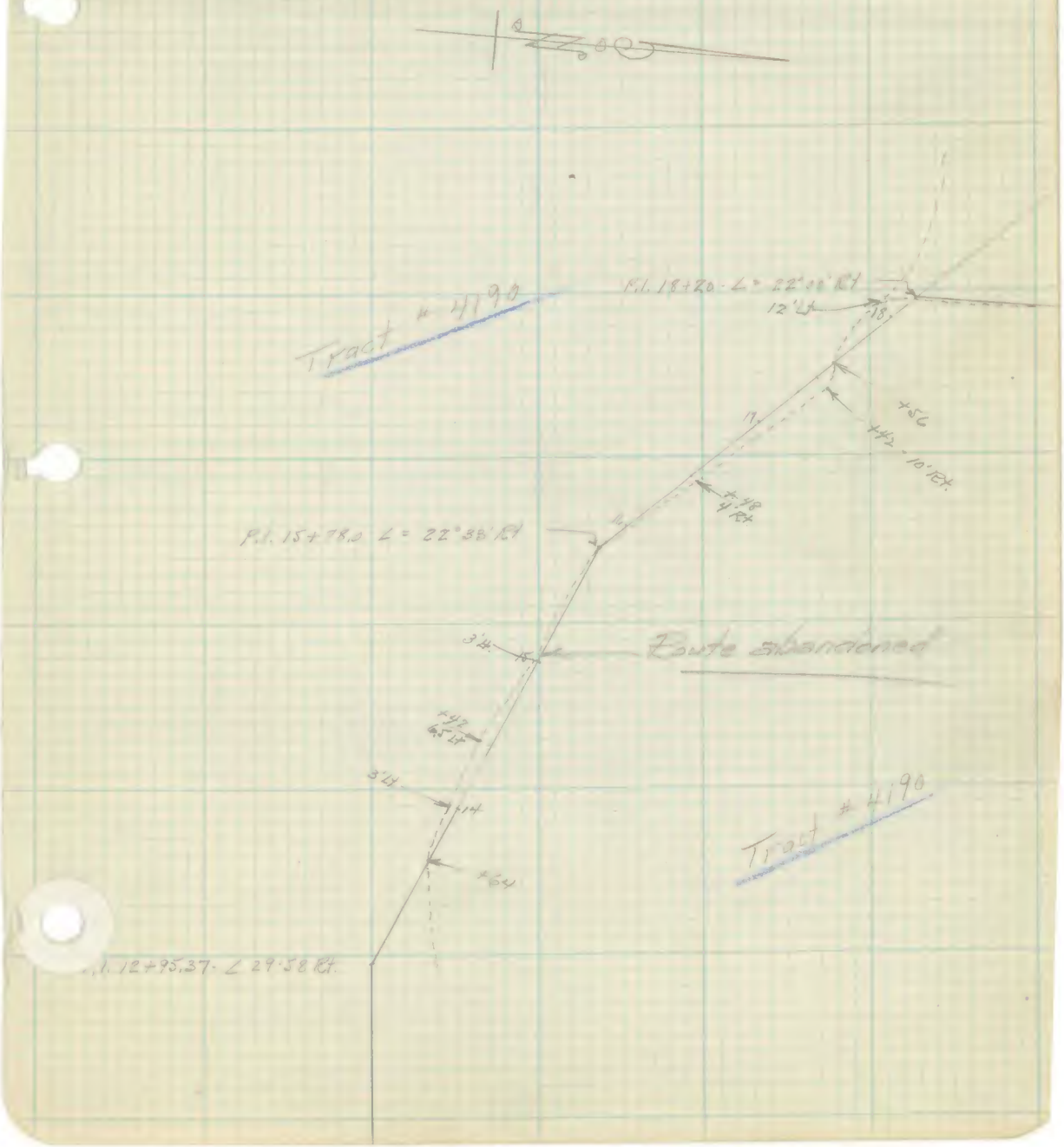

F. B. 225 Pg. 68

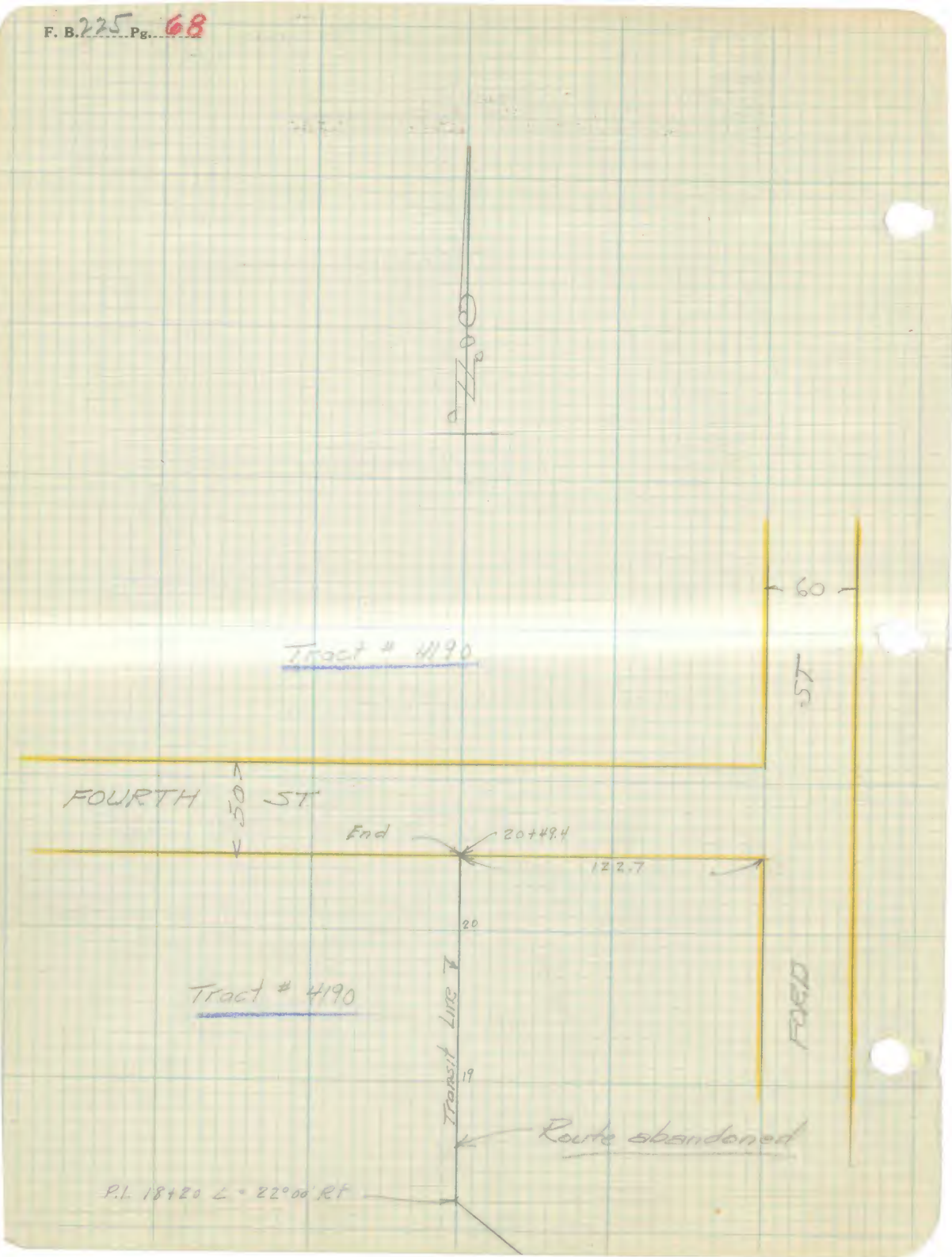
Tract # 4190
60
57
FOURTH
50
57
End
20+49.4
12.7
20
Tract # 4190
Transit Line
19
FOLD
Route abandoned
P.I. 18+20 ∠ = 22°00 Rt

Platted by	W. O. No. D. S. O. No.
Date	Location. Belvedere
Map No.	Surveyed by McClintock
Platting C'k'd by	Date Aug. 21 - 25
Date	Indexed. A. O. Johnson

F. B. 225 Pg. 68A

F. B.....Pg.....

Platted by	W. O. No. D.
Date	Location Lateral Arizona Line to 2nd St
Map No.	Surveyed by
Platting C'k'd by	Date
Date	Indexed A. G. Johnson

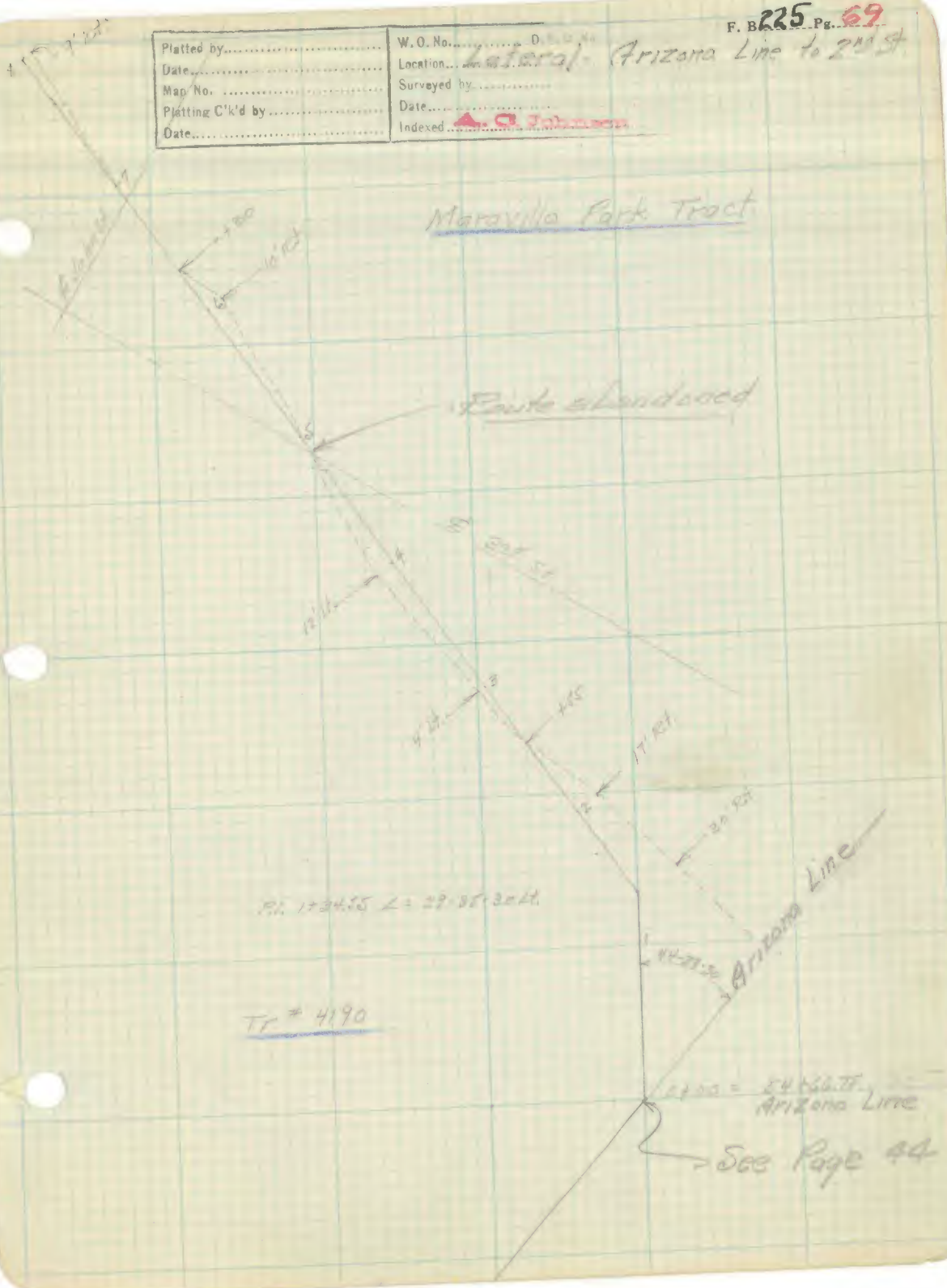


SECOND
60
Curb
ST.
Tr. # 4970
Catch Basin
10+30.80
10+04.20
Tr # 4970
18' Lt
9
48°41'
202.0'
+63
Transit Line
9' Rt
8
7
JOHN
ST.
Route abandoned
P.I. 8+00 L = 18°41' Rt.

F. B. 225 Pg. 71

Platted by	W. O. No.
Date	Location John St. Lateral
Map No.	Surveyed by Lynch
Platting C'k'd by	Date
Date	Indexed A. C. Johnson

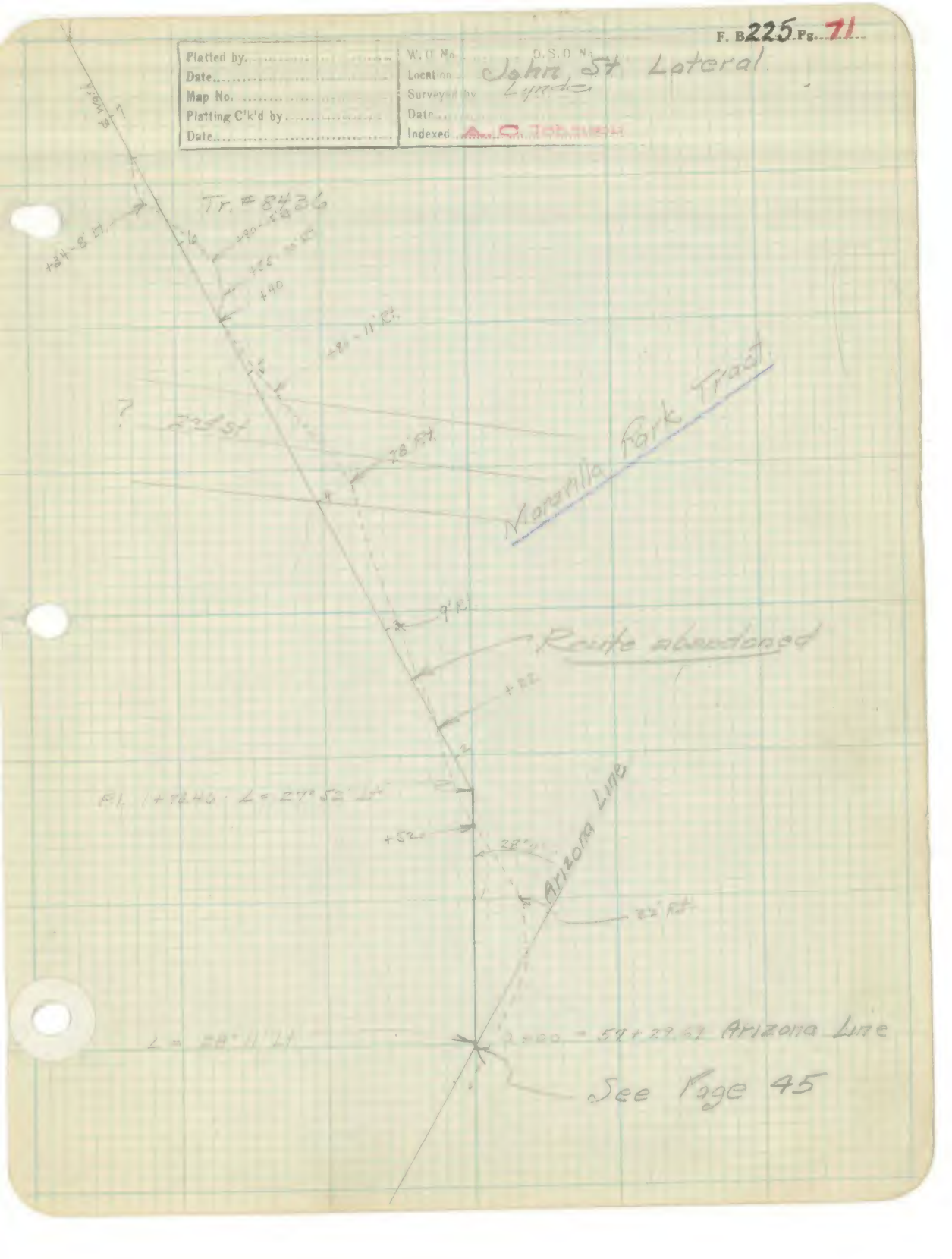

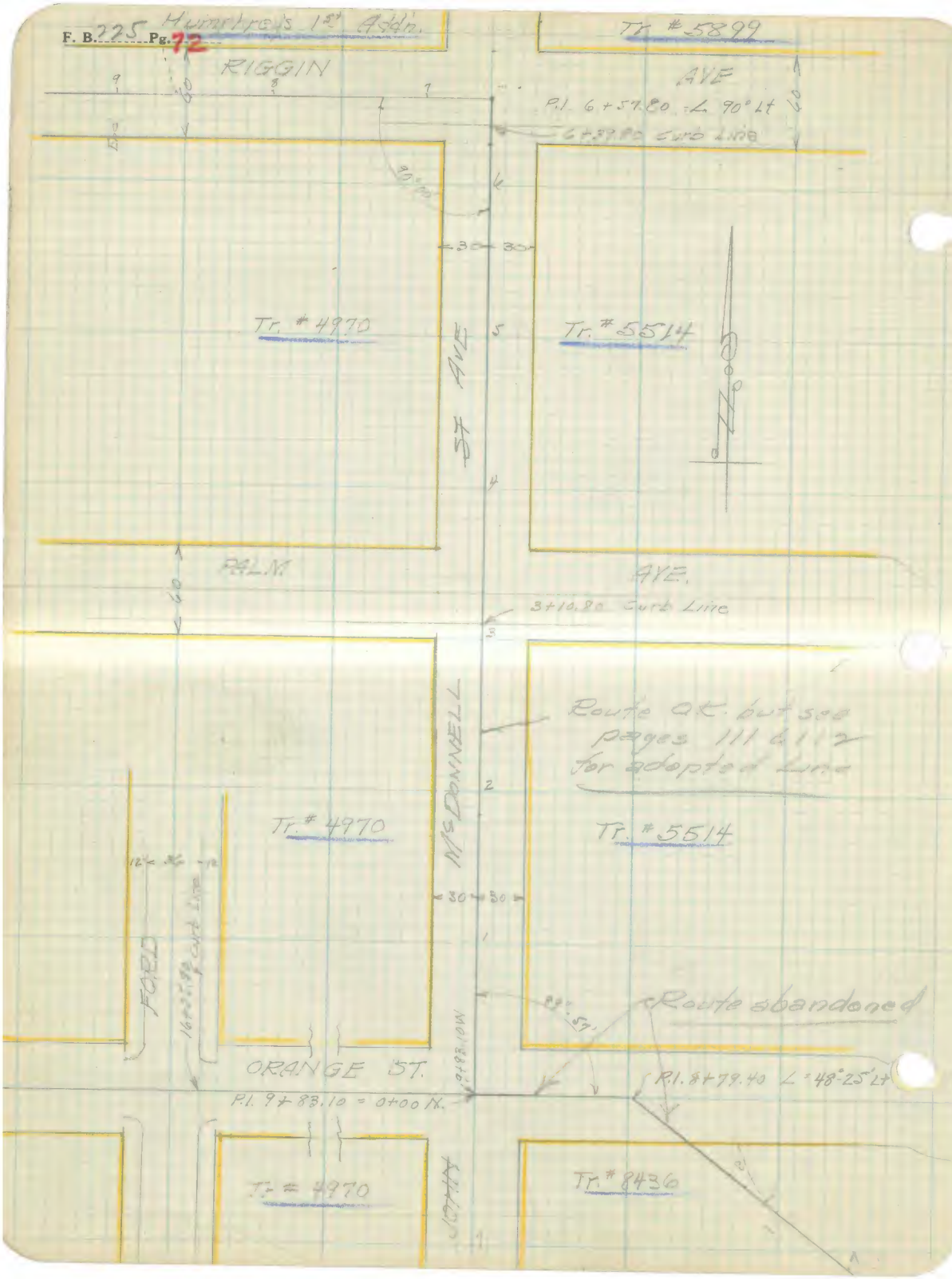
F. B. 225 Pg. 72
Humphreys 1st Addn.
Tr. # 5899
RIGGIN
AVE
P.I. 6+57.80 = L 90° Lt
6+39.80 Curb Line
Tr. # 4970
Tr. # 5514
ST AVE
PALM
AVE.
3+10.80 Curb Line
Route O.K. but see pages 111 & 112 for adopted line
McDONNELL
Tr. # 4970
Tr. # 5514
FORD
Curb Line
Route abandoned
ORANGE ST.
P.I. 9+83.10 = 0+00 N.
P.I. 8+79.40 L = 48°-25' Lt
Tr. # 4970
Tr. # 8436

Map No.	W.O. No. D.S.O. No.
Platting C'k'd by	Location Ocean View Lateral
Date	Surveyed by Lyne
	Date Sept. 1925
	Indexed A. C. [illegible]



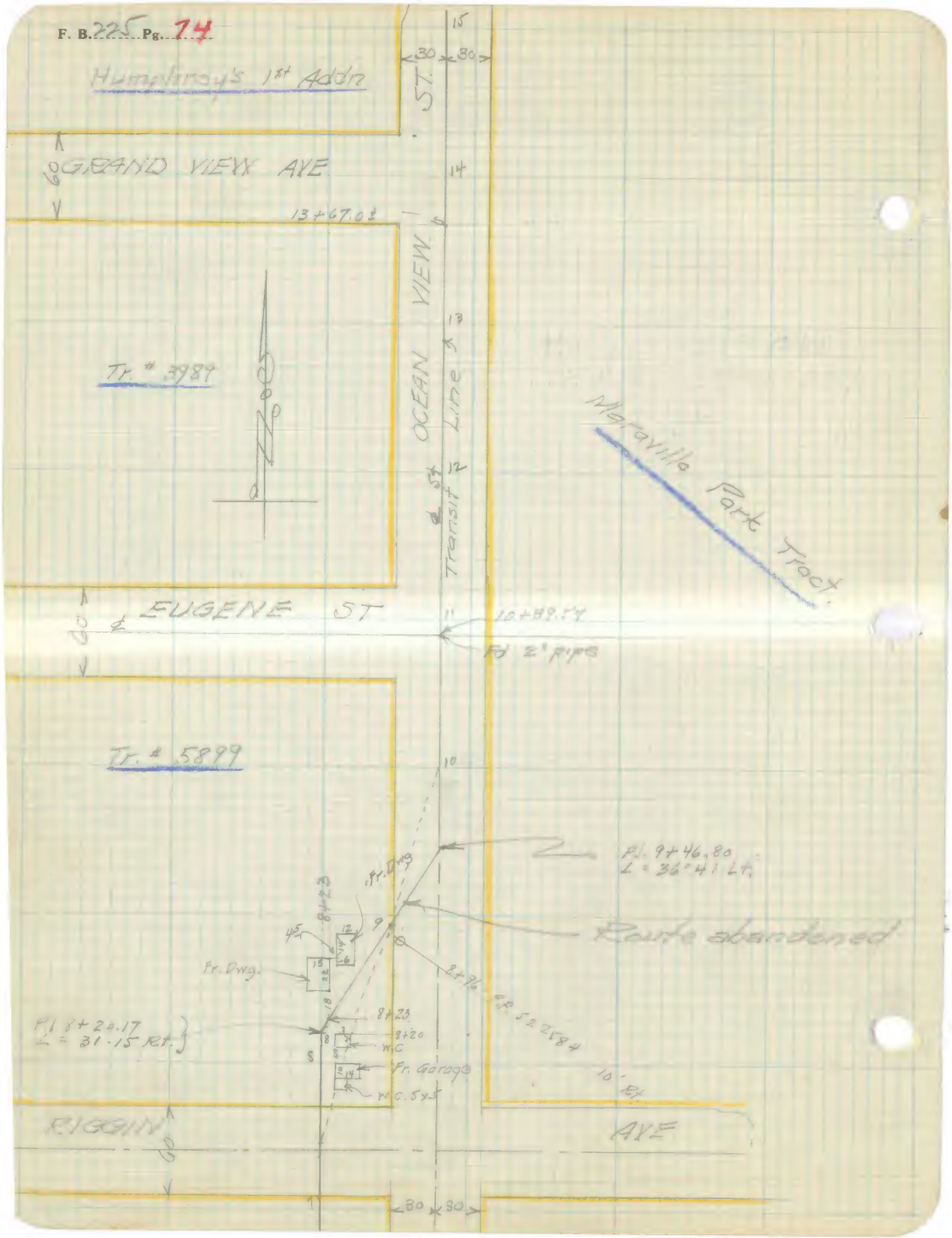
F. B. 225 Pg. 74
Humphrey's 1st Addn
GRAND VIEW AVE
13+67.0±
Tr. # 3989
OCEAN VIEW ST.
Transit Line
Maraville Park Tract
EUGENE ST
10+89.54
Fd 2" pipe
Tr. # 5899
Pl. 9+46.80
L = 36°41 Lt.
Route abandoned
Fr. Dwg.
8+23
8+20
W.C.
Fr. Garage
W.C. 5x5
Pl. 8+20.17
L = 31.15 Rt.
RIGGIN AVE
30
30
60
60
60
15
14
13
12
11
10
9
8
8+96
10' Rt.

Plotted by	W. O. No. ..... D. S. O. No. .....
Date	Location Ocean View Lateral.
Map No.	Surveyed by
Platting C'k'd by	Date A. C. [illegible]
Date	Indexed



F. B. 225 Pg. 76

F. B. 225 Pg. 77

Platted by.....	W. O. No. 609 D. S. O.
Date.....	Location Douglas Trunk
Map No.	Surveyed by E. L. Lynde
Platting C'k'd by	Date 11/17/25
Date.....	Indexed

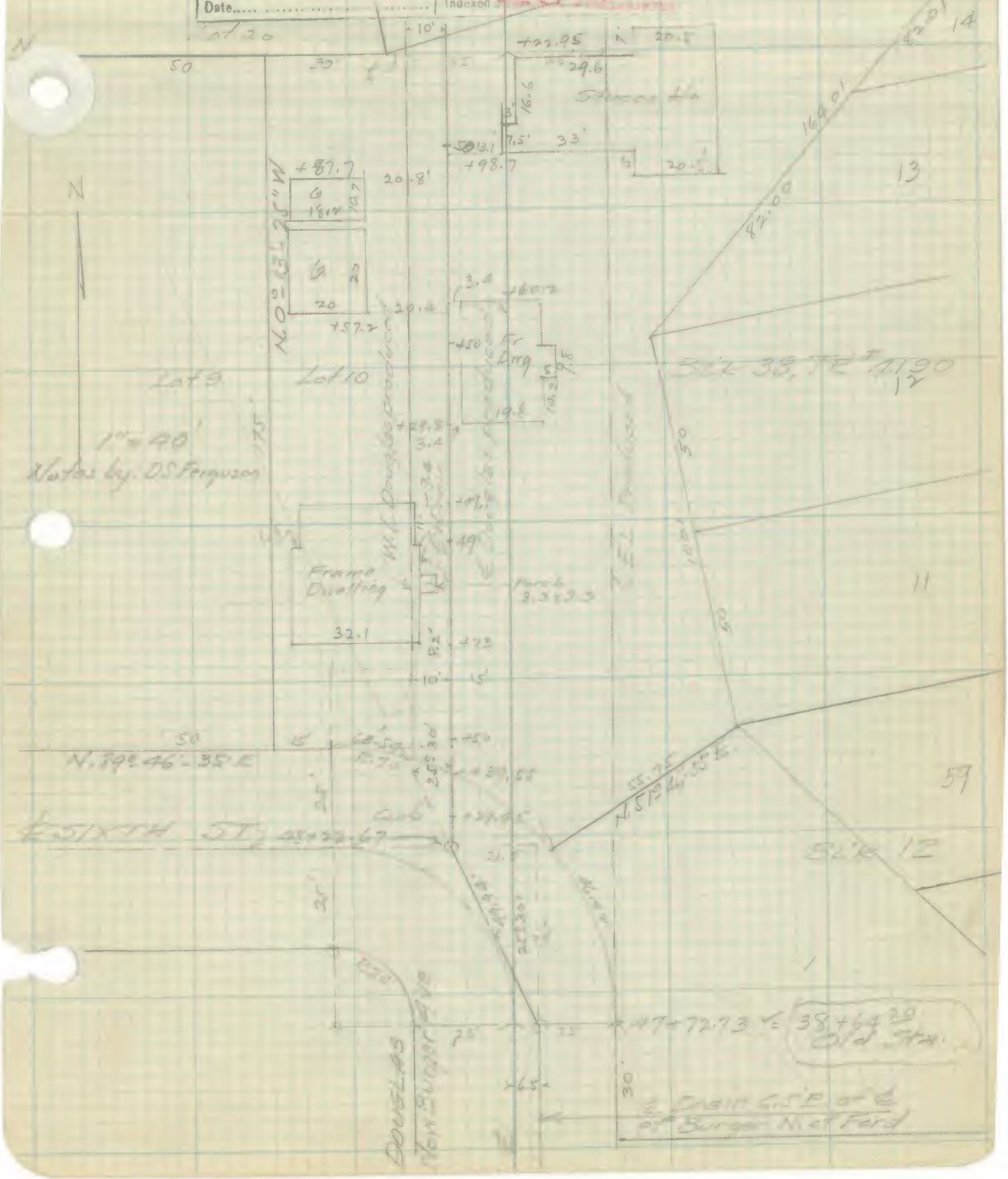

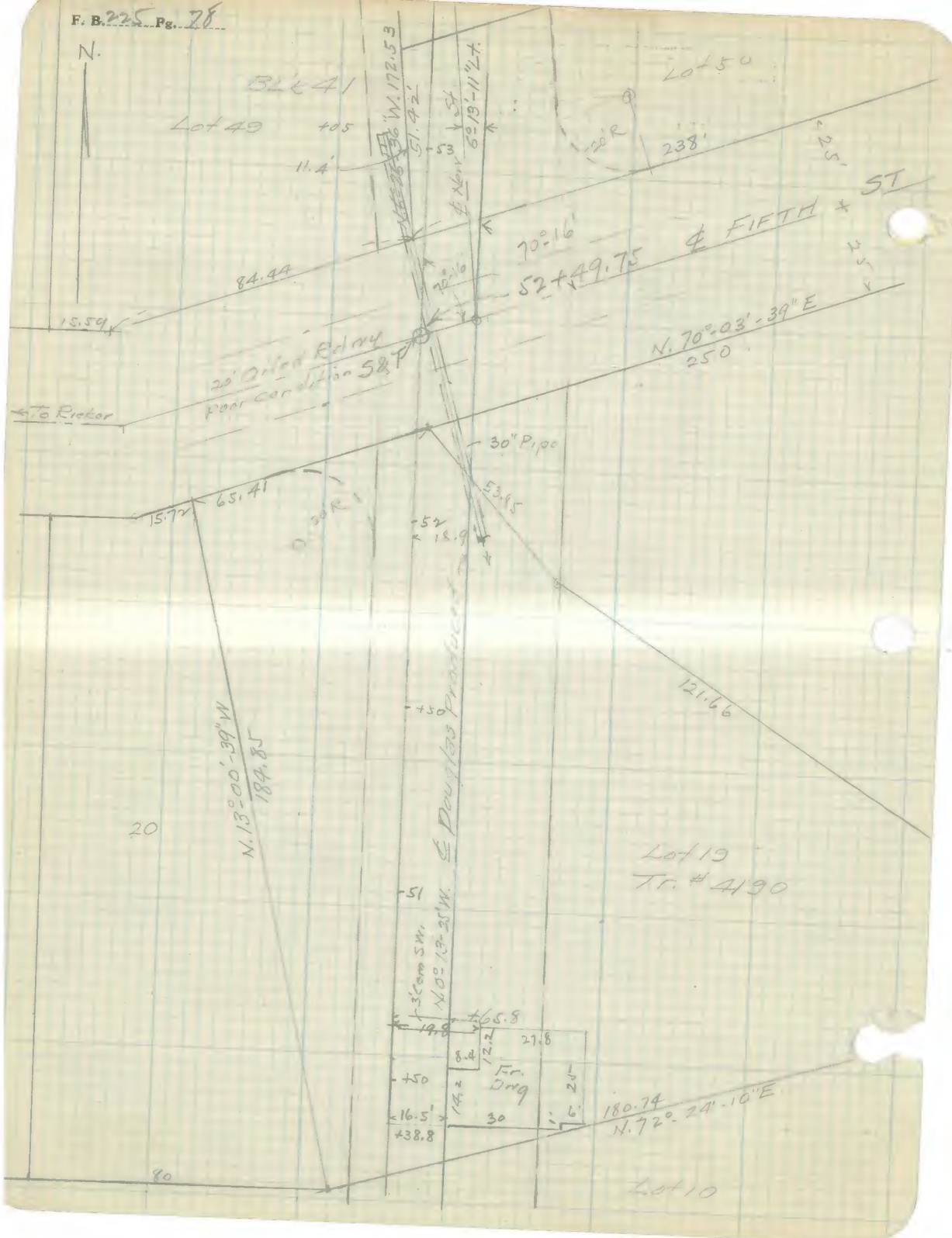
N.
Blk 41
Lot 49
Lot 50
+05
11.4'
-53
6°13'-11" Lt.
℄ New St
238'
25'
℄ FIFTH ST
70°16'
52+49.75
84.44
15.59
20' Oiled Rdwy
Poor Condition S&T
N. 70°-03'-39" E
250
To Rieker
30" Pipe
65.41
15.72
53.85
-52
18.9'
121.66
+50
N. 13°-00'-39" W
184.85
20
℄ Douglas Produced
Lot 19
Tr. # 4190
-51
3' Com S.W.
N. 0°-13'-25" W.
+65.8
19.8
27.8
8.4
12.2
Fr. Dwg
+50
14.2
25
16.5'
30
6'
180.74
N. 72°-24'-10" E
+38.8
80
Lot 10

F. B 225 Pg. 79

Platted by.....	W. O. No..... D. S. D. No.
Date.....	Location.....
Map No.	Surveyed by ..E. J. Lynde
Platting C'k'd by	Date.....
Date.....	Inspected .....

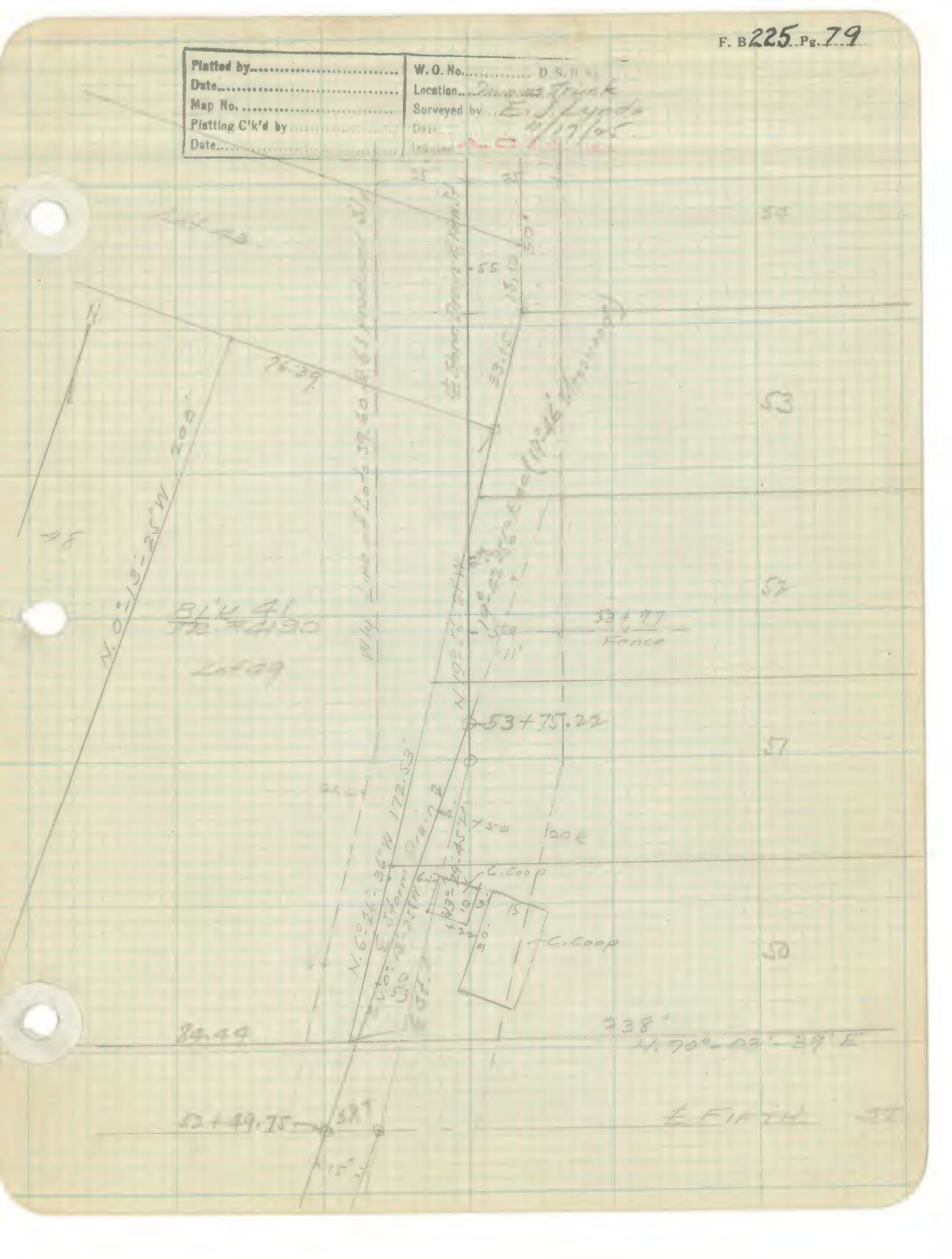

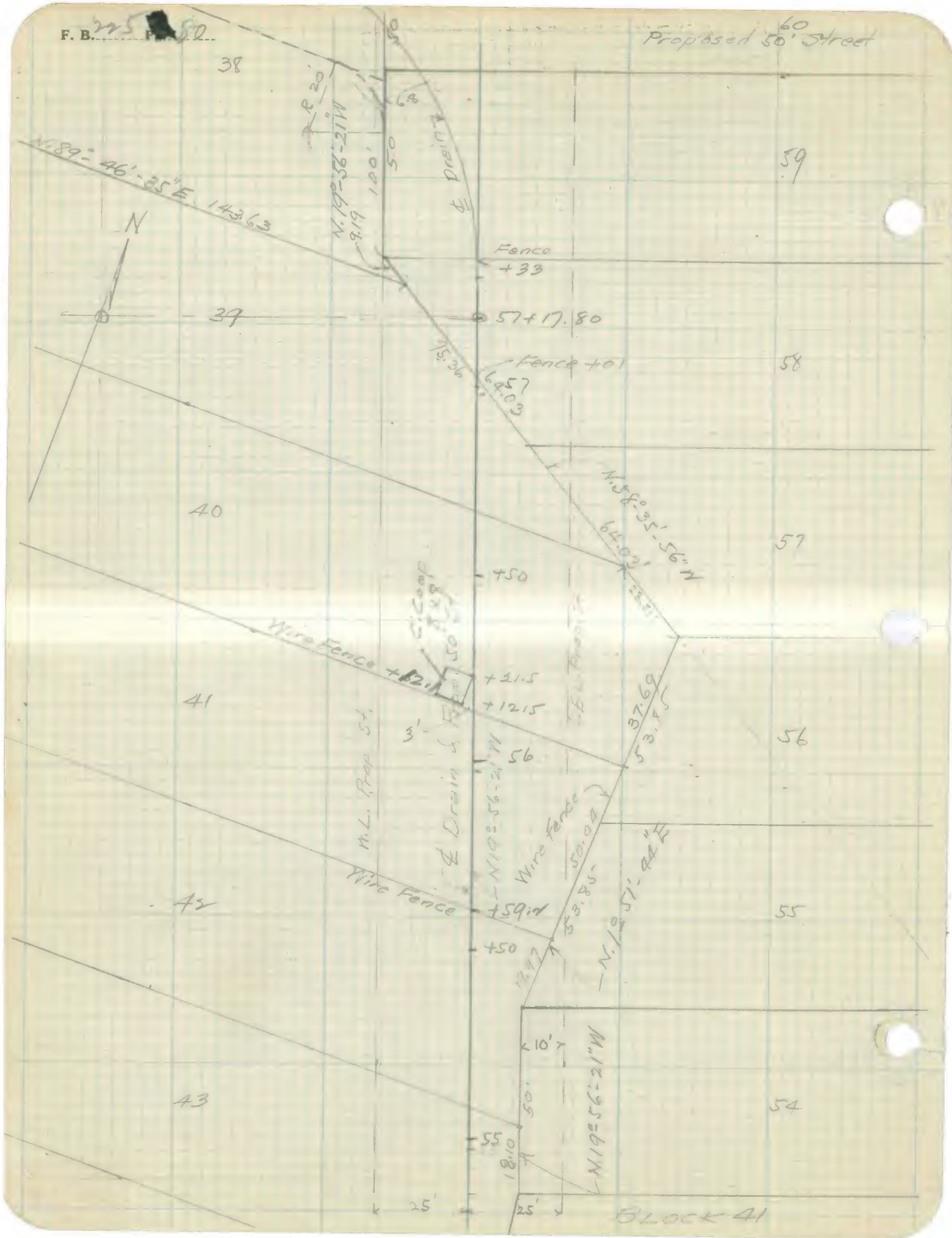
F. B. 225 [redacted] 50
Proposed 50' Street
60
38
59
N.89°-46'-35"E 143.63
N
N.19°-56'-21"W
100'
50
6.8
℄ Drain
Fence
+33
39
57+17.80
Fence +01
75.36
64.03
57
58
N.58°-35'-56"W
64.03'
40
57
+50
Wire Fence +12.1
+21.5
+12.15
41
3'
56
37.69
53.85
56
W.L. Prop St.
℄ Drain & Fence
N19°-56'-21"W
Wire Fence
50.04
53.85
N.1°-51'-44"E
Wire Fence
+59.1
42
55
+50
10'
N19°-56'-21"W
50'
43
54
55
18.10
25'
25'
BLOCK 41

Platted by........	W.O. No........ D.S.O. No
Date........	Location Rieker [illegible]
Map No........	Surveyed by E. J. Lynde
Platting C'k'd by........	Date........
Date........	Indexed........

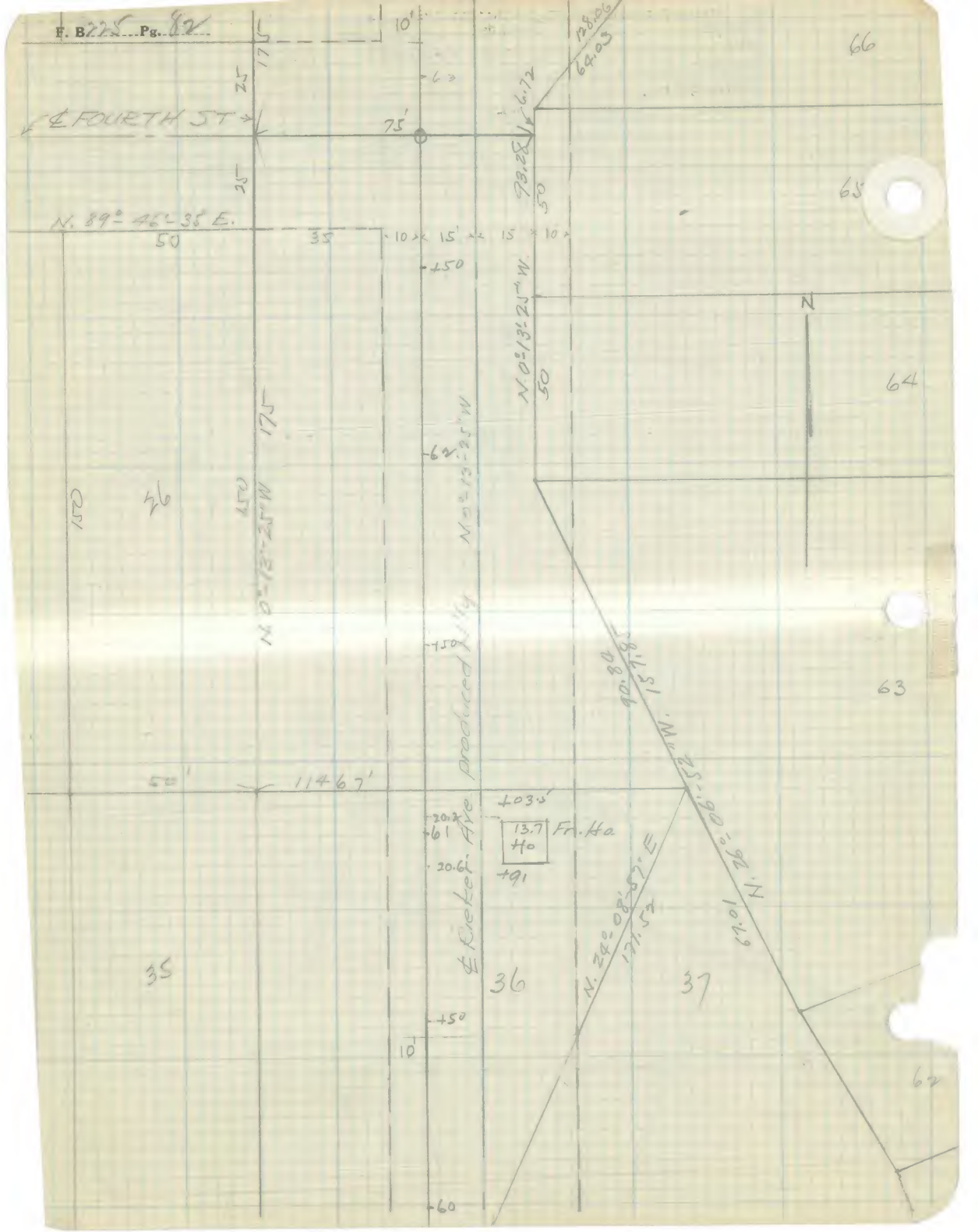
F. B. 225 Pg. 82
℄ FOURTH ST
N. 89° 46' 35" E.
N. 0° 13' 25" W.
N. 0° 13' 25" W
N. 0° 13' 25" W
N. 0° 13' 25" W
N. 24° 08' 57" E
N. 26° 06' 52" W.
℄ Rieker Ave produced N'ly
11467'
13.7 Fr. Ho
Ho
+03.5'
+91
+50
+50
+50
+60
+62
+61
20.2
20.6
10'
10'
75'
50
35
10
15'
15
10
25
25
175
175
150
150
50
50
50
50
63
63
64
65
66
62
35
36
37
26
N

F. B. 225 Pg. 83

Platted by	W. O. No. D. S. O. No.
Date	Location Douglas Trunk
Map No.	Surveyed by E. Highyade
Platting C'k'd by	Date 11/18/25
Date	Indexed

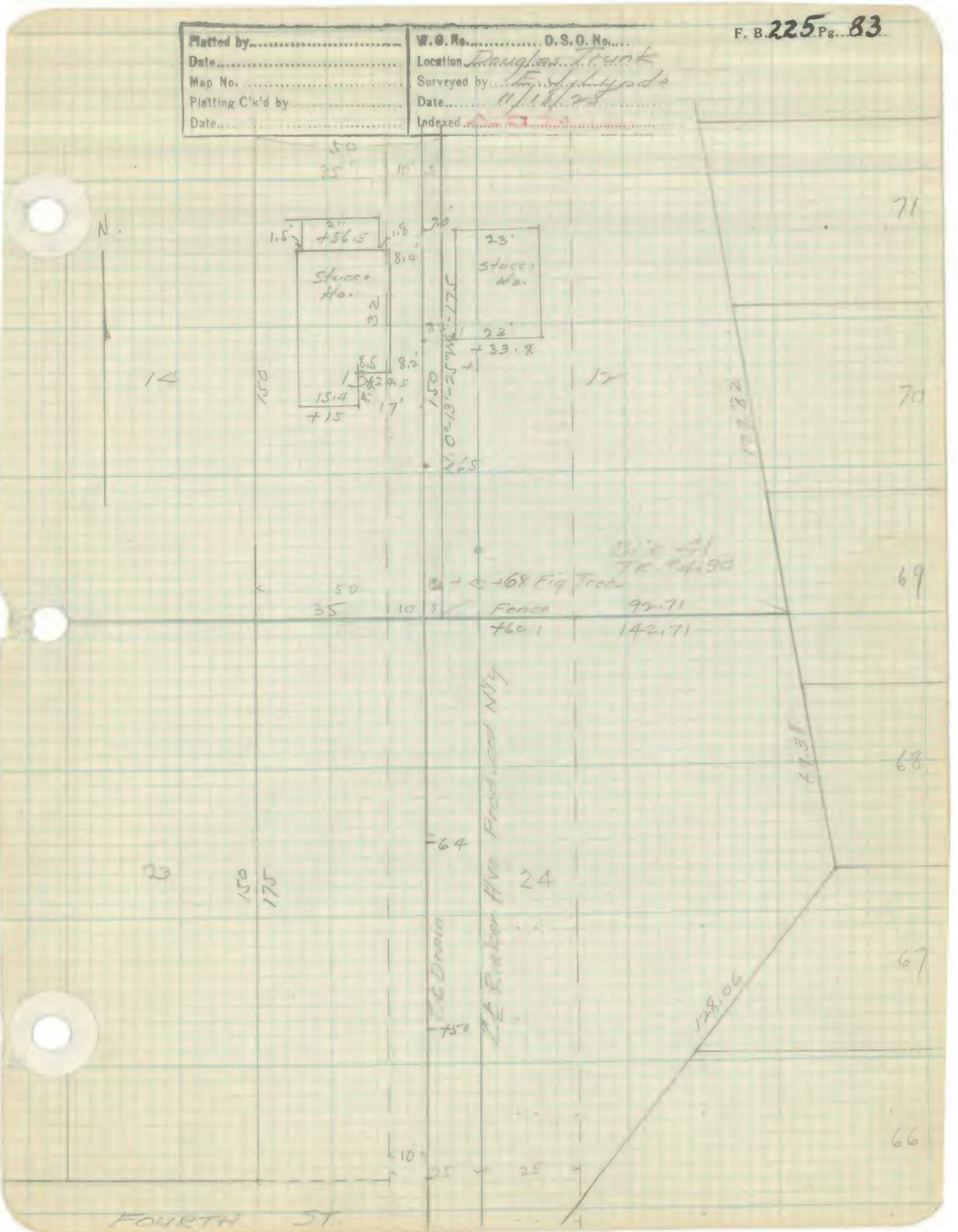

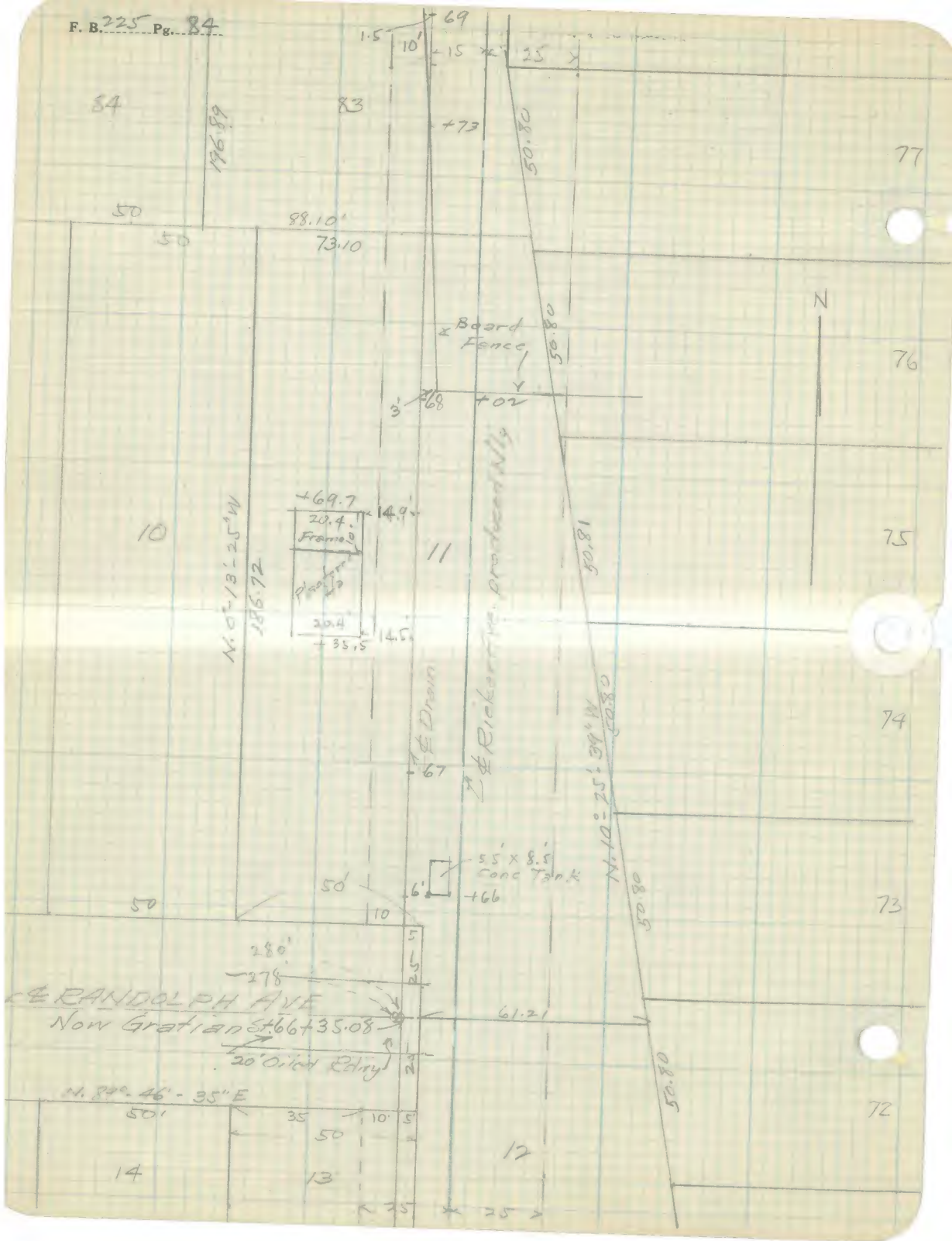
F. B. 225 Pg. 84
84
83
77
76
75
74
73
72
10
11
12
13
14
196.89
50.80
88.10'
73.10
Board Fence
+69.7
20.4
Frame
14.9'
20.4
+35.5
14.5
N. 0°-13'-25" W
186.72
℄ Drain
℄ Rickert ave. produced N'ly
50.81
N. 10°-25'-39" W
55' x 8.5' Conc Tank
+66
+73
+02
+68
+67
280'
278
℄ RANDOLPH AVE
Now Gratian St. 66+35.08
20' Oiled Rdwy
61.21
N. 84°-46'-35" E
50'
35
10'
5'
50
25
25
N

Platted by.....	W. O. No..... D. S. O. No..
Date.....	Location... Douglas Trunk
Map No.	Surveyed by... [illegible]
Platting C'k'd by.....	Date..... 11/18/[illegible]
Date.....	Indexed.....

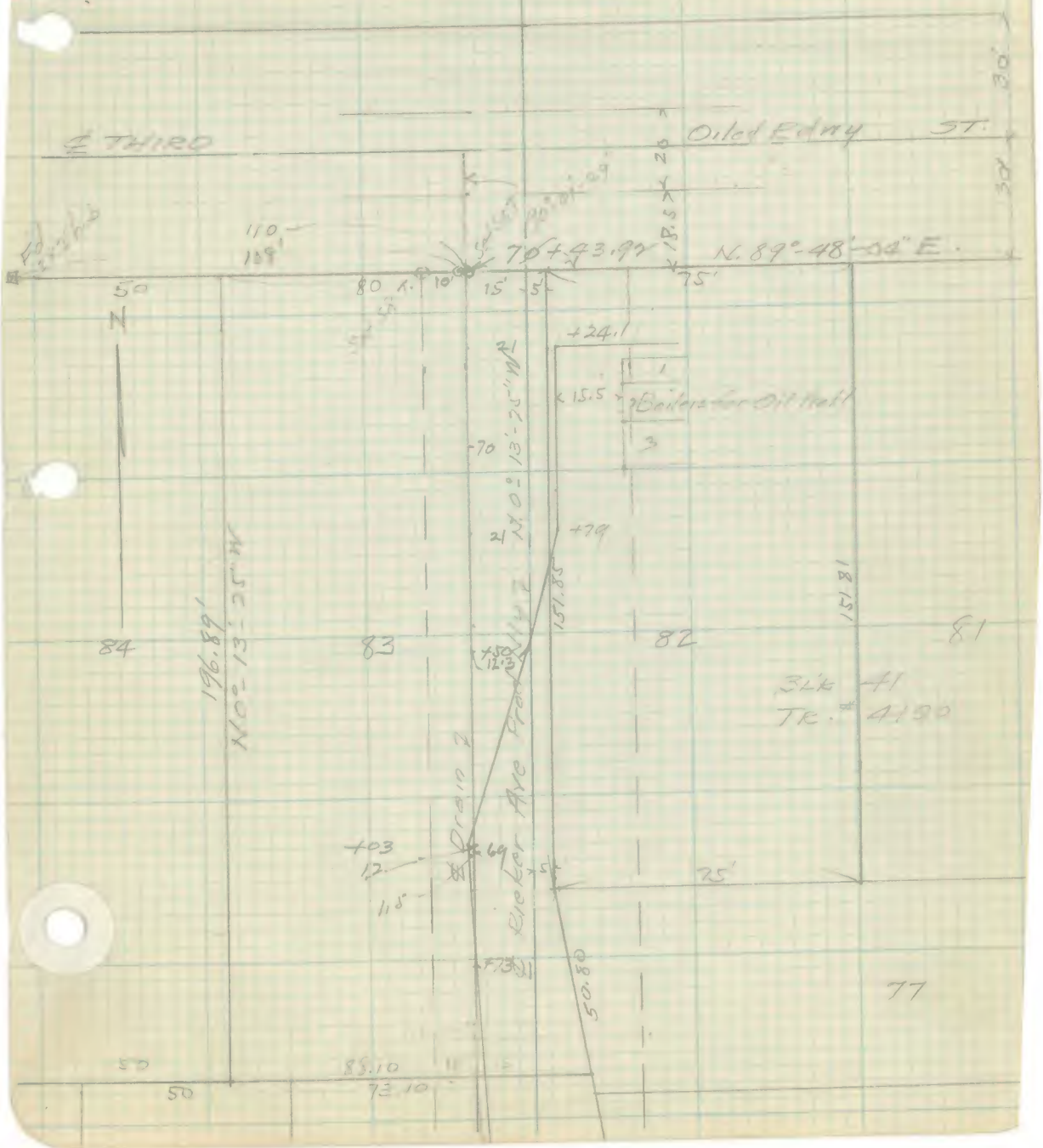

Platted by [illegible]	W. O. No. ..... D. S. O. No. .....
Date 11/30/25	Location Arizona Trunk Alt. Line
Map No.	Surveyed by [illegible]
Platting C'k'd by	Date 11/21/25
Date	Indexed [illegible]



Note:-
This alternate line abandoned.

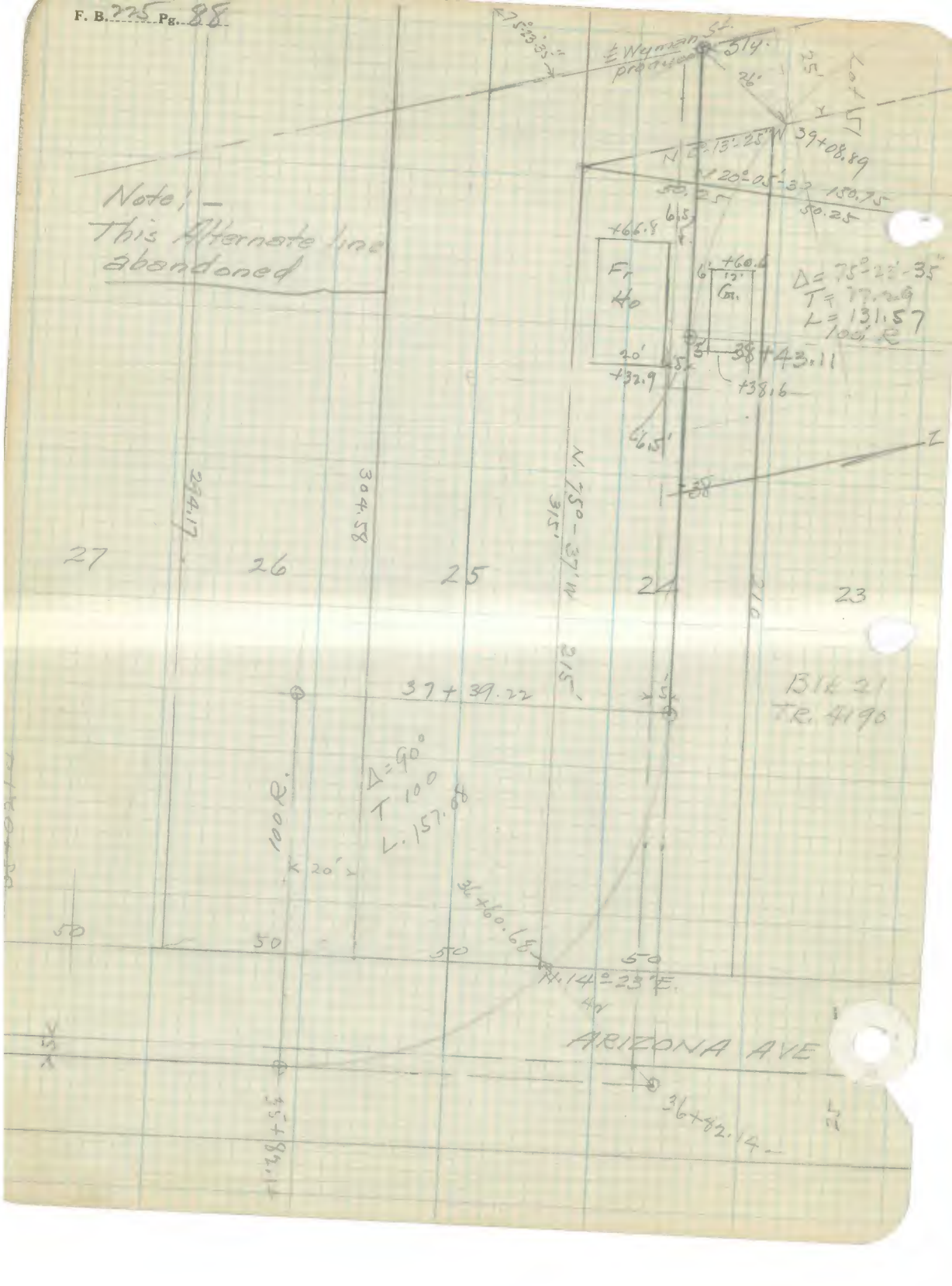

Note; —
This Alternate line
abandoned
℄ Wyman St.
Lot 57
39+08.89
150.75
50.25
+66.8
Fr
Ho
+60.6
Gr.
Δ = 75°-23'-35"
T = 77.29
L = 131.57
100' R
38+43.11
+38.6
+32.9
6.5'
294.17
304.58
N. 75°-37' W
315'
215'
27
26
25
24
23
37+39.22
Blk 21
TR. 4190
Δ = 90°
T 100
L. 157.08
100 R.
20'
36+60.68
N. 14°-23' E.
ARIZONA AVE
36+82.14

Notes: D. S. Ferguson
Transit: E. S. Lynde
H'd Chain W. M. Taylor
Et " C. D. Grunwell

Platted by	W. O. No. ..... O. S. O. No.
Date	Location [illegible]
Map No.	Surveyed by [illegible]
Platting C'k'd by	Date [illegible]
Date	Indexed A. C. John

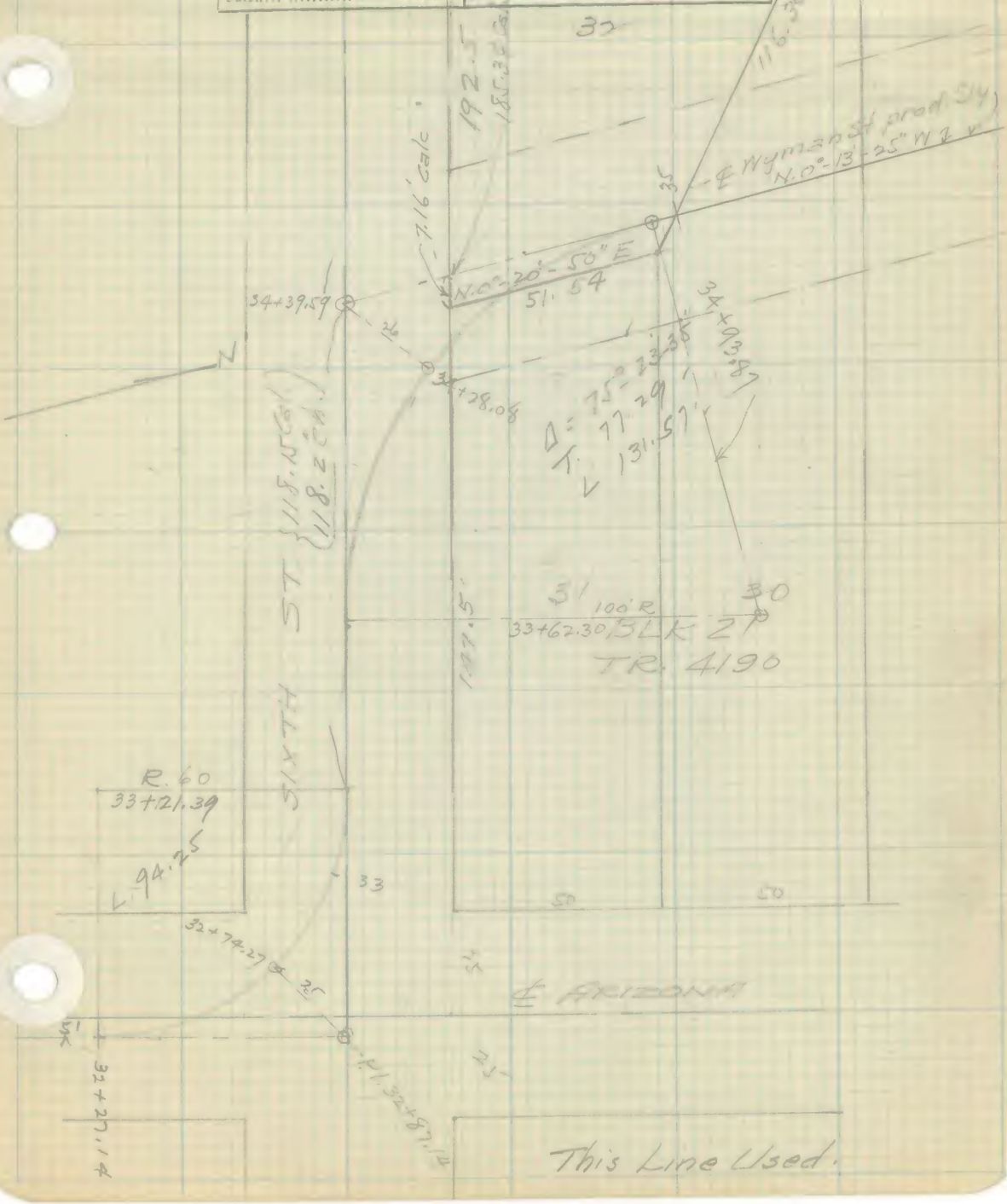

NOTE: Portion of this line between 36+65.28 and 45+63.95 (shown on plans as 45+64.61) has been superseded by a relocation following the wash. This realignment is shown on plans of D.D.I. No. 22, but whereabouts of any transit ~~or profile~~ notes are not known

N. Bostwick 12-12-2.

F.B. 225 Pg. 92

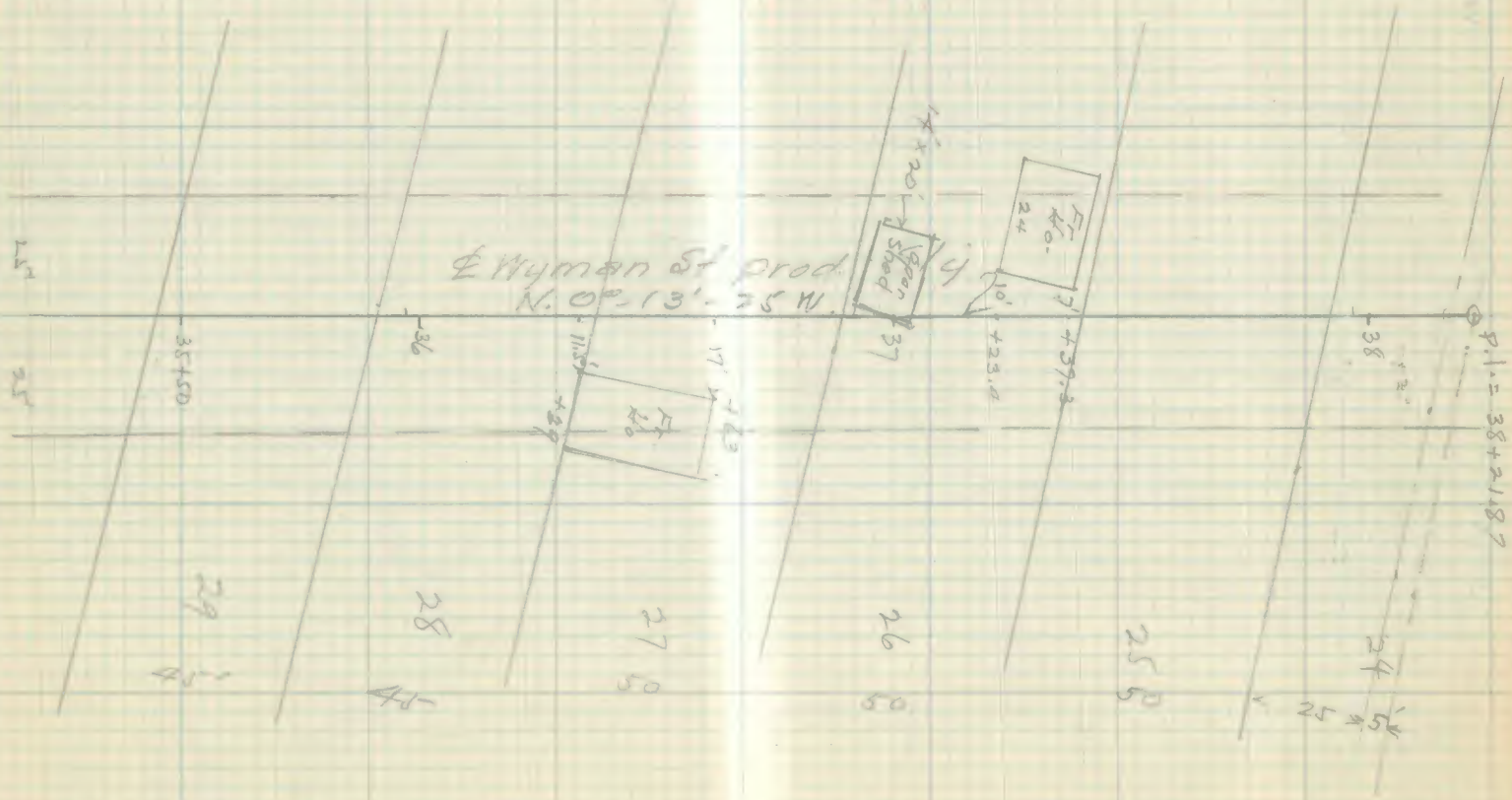

Platted by	W. O. No. D. S. O. No.
Date	Location Ann Truck via Wyman St
Map No.	Surveyed by E. J. Lynde
Platting C'k'd by	Date 11/21/25
Date	Indexed

F. B. 225 Pg. 92
48
80
55
54
80'
53
49
100'
42
131.80
N. 89° 46' 35" E
N. 0° 13' 25" W.
WYMAN ST (No Curbs or walks)
20' Oiled Rdwy
℄ Drain on ℄ St
Superseded
50
85'
110
52
41
Fd Spike 40+78.21
N. 89° 46' 35 E
168
25'
25'
So. end of present St.
30.99
N. 59° 23' E
70.71
19
Lot 51
Fr. Ho
20
11.7
+24.4
12.4
+08.5
40
205.18
N. 12° 10' 50" W.
55.9
20

F. B. 225 Pg. 93

Platted by [illegible]	W. O. No. ..... D. S. O. No. .....
Date 11/30/25	Location Arizona Trunk
Map No.	Surveyed by [illegible]
Platting C'k'd by	Date 11/21/25
Date	Indexed [illegible]

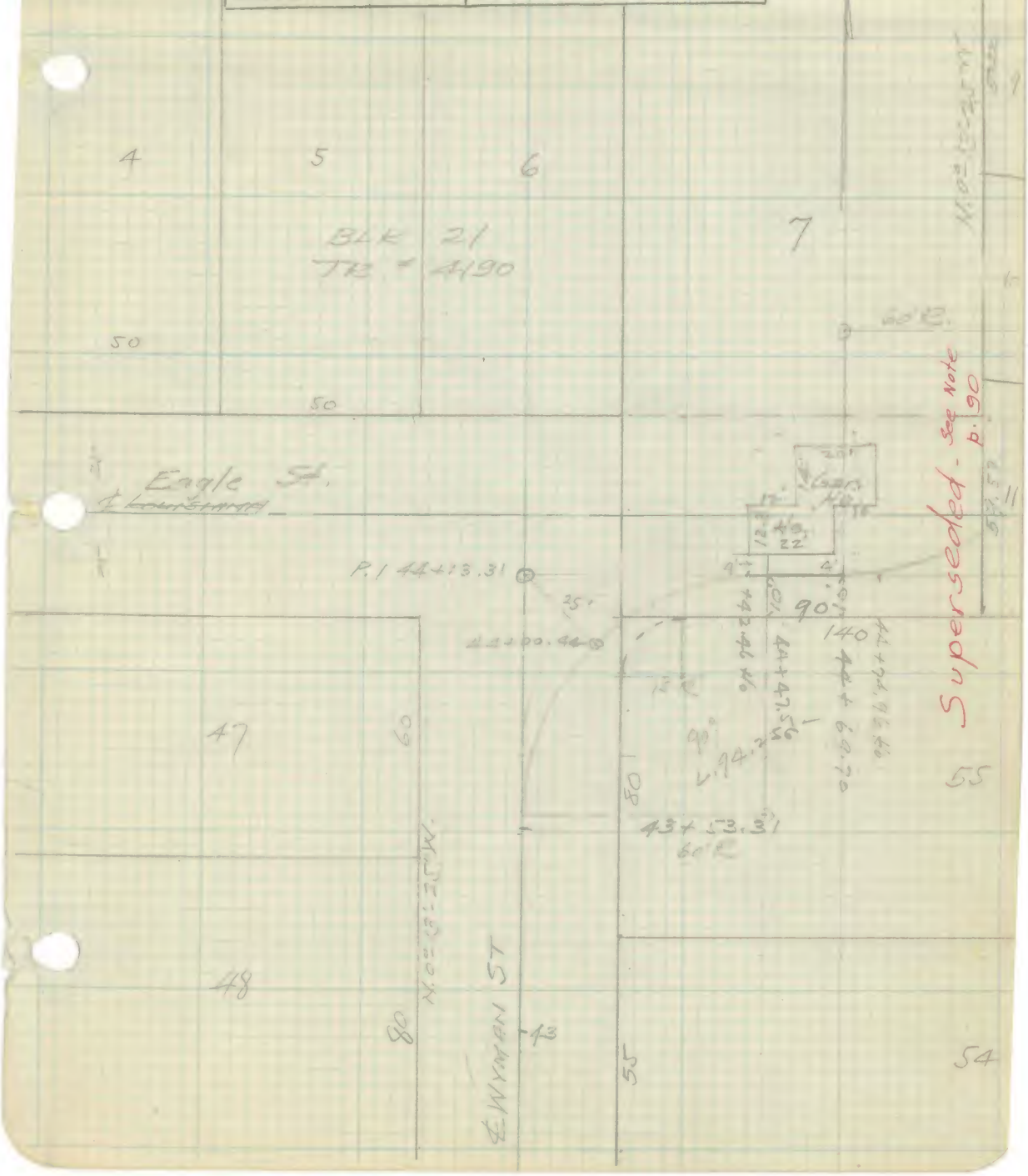

F. B. 225 Pg. 94
91.79
SL. Strong Ave
N.89°-46'-35"E
48
9
N
138'
N.0°-13'-25"W
52.34
N.0°-13'-25"W. 117.62'
6.528
7
8
BLK 27
Tr. 4190
10
47
N.84°-53'-21"W
247.67
30.93
68.53
118.53
68.86
37.93
8
BLK 21
Tr. 4170
295.01
185'
160
50.22
9
46
290.35
7
N.0°-13'-25"W
N.0°-13'-25"W
50.21
45+63.95'
44+69.70
Δ=90°
10
N.89°-46'-35"E
285.68
59.57
℄ Louisiana Rd
25'
45+16.8
45+29.70 = P.1
11
90
50
℄ N.L. Lot 55
230.36

F. B. 225 Pg. 95

Platted by	W. O. No. D. S. O. No.
Date	Location
Map No.	Surveyed by
Plotting C'k'd by	Date
Date	Indexed

25
25
54
10
257.69
66.56
372.50
270' to Ari
53+64 Fen.
66.57
11
N.
335
+08.5 Fence
53
6
66.57
℄ Drain & Proposed St
12
+53.4 Board Fen.
270 to Ari
297.50
+50.4 Board Fen
+47.5 B.W. Fen.
13
N 14° 23' E
66.57
52
260
+89.50 Board Fen.
N.84° 42' 20" W
163.40
+70.63
14
℄ Prop. St.
℄ 4th St. Prod.
℄ 4th Prod
60'
N.84° 46' 35" E
415.04
N.75° 37' W
+45.63
Fence
N.33° 35' 11" W
84.28
167.65
15
51
25
25

F. B. 225 Pg. 97

Platted by	W. O. No. D. S. O. No.
Date	Location
Map No.	Surveyed by
Flatting C'k'd by	Date
Date	Indexed

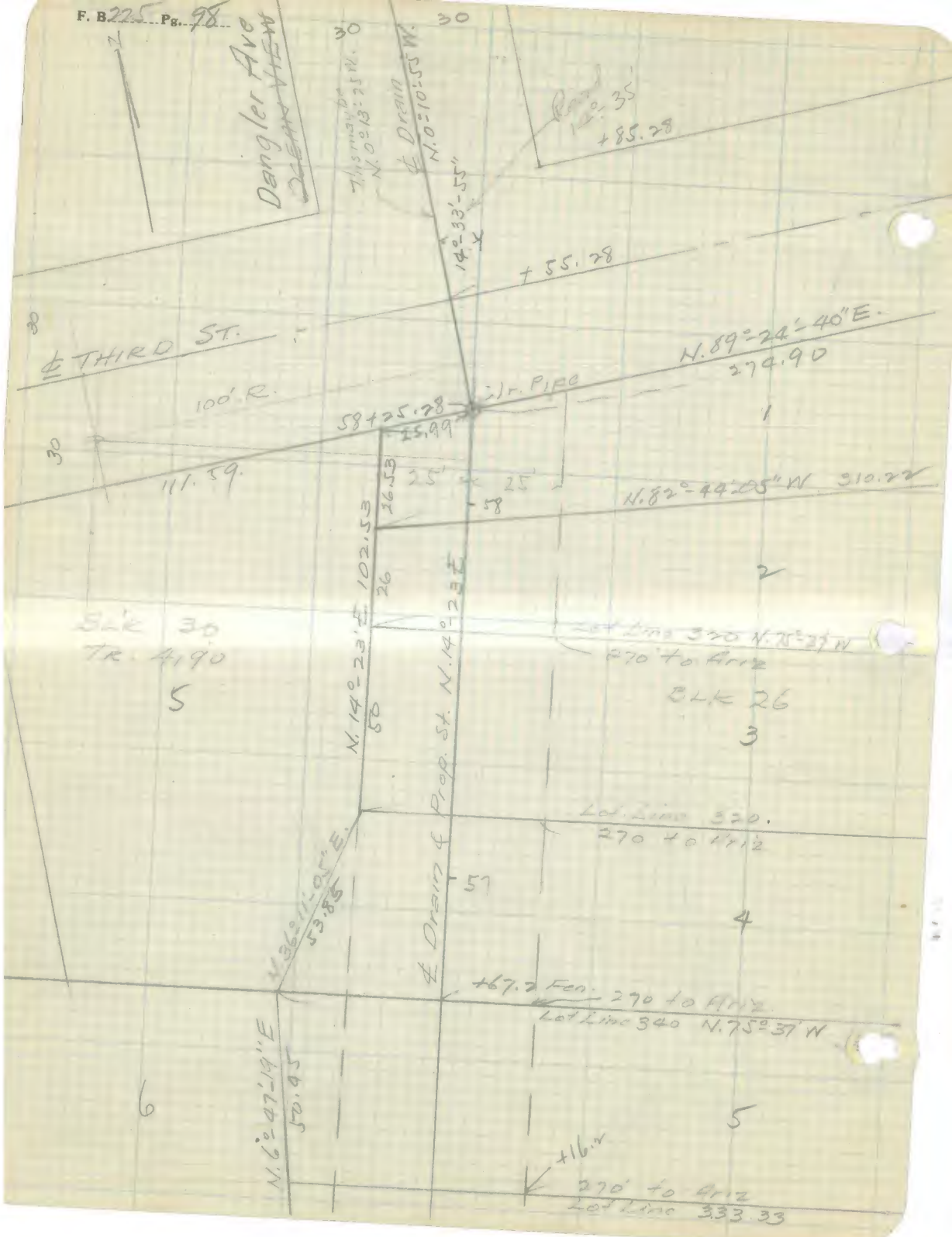
F. B. 225 Pg. 98
Dangler Ave
30
30
This may be N. 0°13'-25" W.
℄ Drain N. 0°-10'-55" W.
14°-33'-55"
Road 14°-35
+85.28
+55.28
℄ THIRD ST.
N. 89°-24'-40" E.
274.90
100' R.
Ir. Pipe
58+25.28
25.99
1
30
111.59
26.53
25'
25'
58
N. 82°-44'-05" W 310.22
102.53
26
2
BLK 30
TR. 4.90
Lot Line 320 N. 75°-37' W
270' to Ariz
5
N. 14°-23' E
50
℄ Drain & Prop. St. N. 14°-23' E
BLK 26
3
Lot Line 320.
270 to Ariz
N. 36°-11'-05" E.
53.85
57
4
+67.2 Fen.
270 to Ariz
Lot Line 340 N. 75°-37' W
6
N. 6°-47'-19" E
50.45
5
+16.2
270' to Ariz
Lot Line 333.33

F. B 225 Pg. 99

Platted by [illegible]	W. O. No. ..... D. S. O. No. .....
Date 11/28/25	Location Arizona Trunk
Map No.	Surveyed by E. S. Lynde
Platting C'k'd by	Date 11/23/25
Date	Indexed A. C. Jo[illegible]

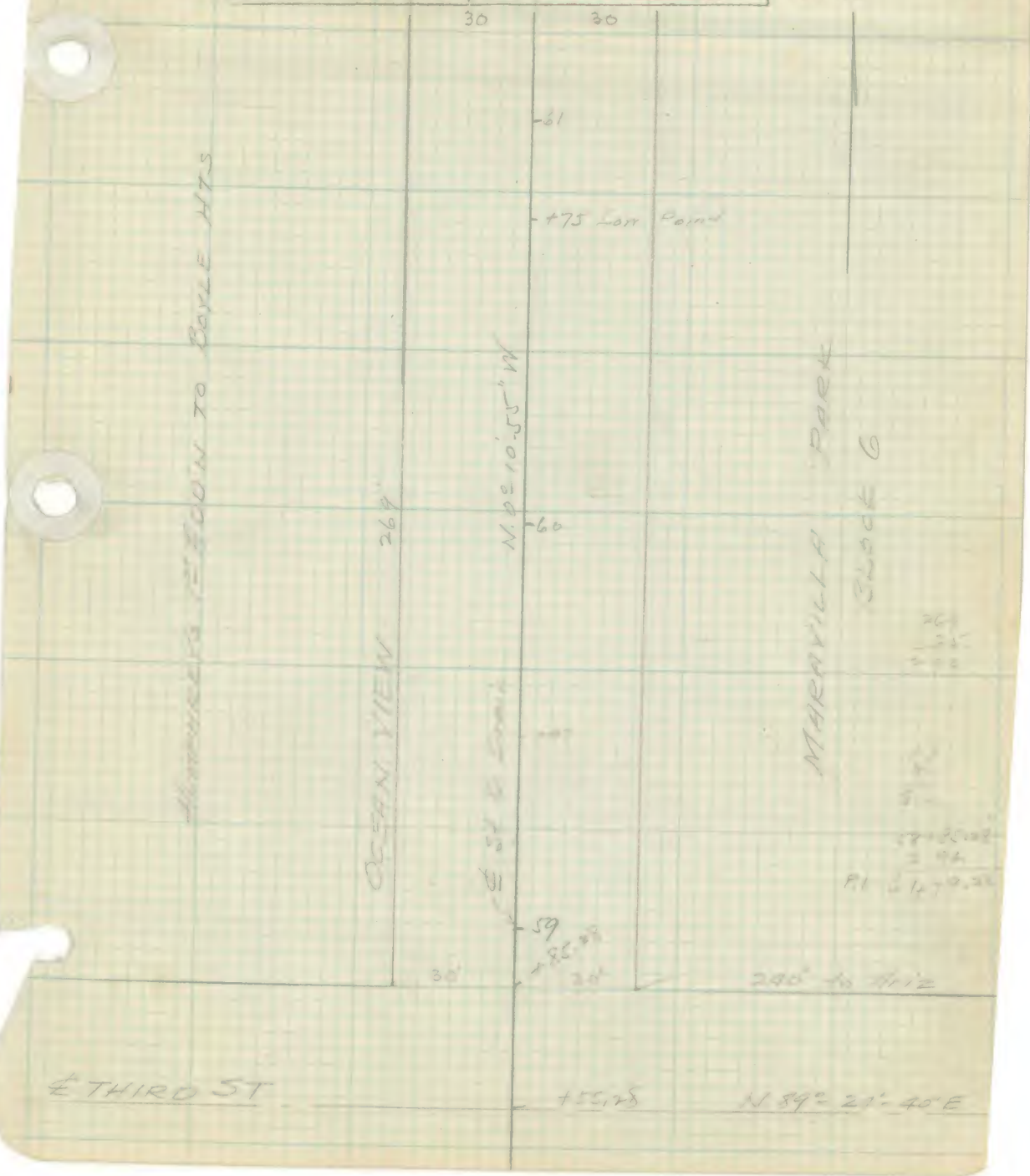

30
30
N
Dangler Ave
OCEAN VIEW
N. 0° 10'-55" W
238.83
N. 89°-24'-40" E
R. 15
T. 15
14
Magnolia or 2nd St.
Lat. Drain
61+84.28
36'
89°-35'-35"
Adobe Ho.
34'
13
Main Drain
25'
+71.61
12
27'
62+18.52
Fr. Ho.
35
11
R. 60'
R. 60'
61+24.70
R. 60'
Δ = 89°-35'-35"
T. 59.58
L. 93.82

Platted by	W. O. No. ..... D. S. O. No. .....
Date	Location Arizona Trunk
Map No.	Surveyed by F. J. Lynde
Platting C'k'd by	Date 11/23/25
Date	Indexed L. C. [illegible]

F. B. 225 Pg. 101

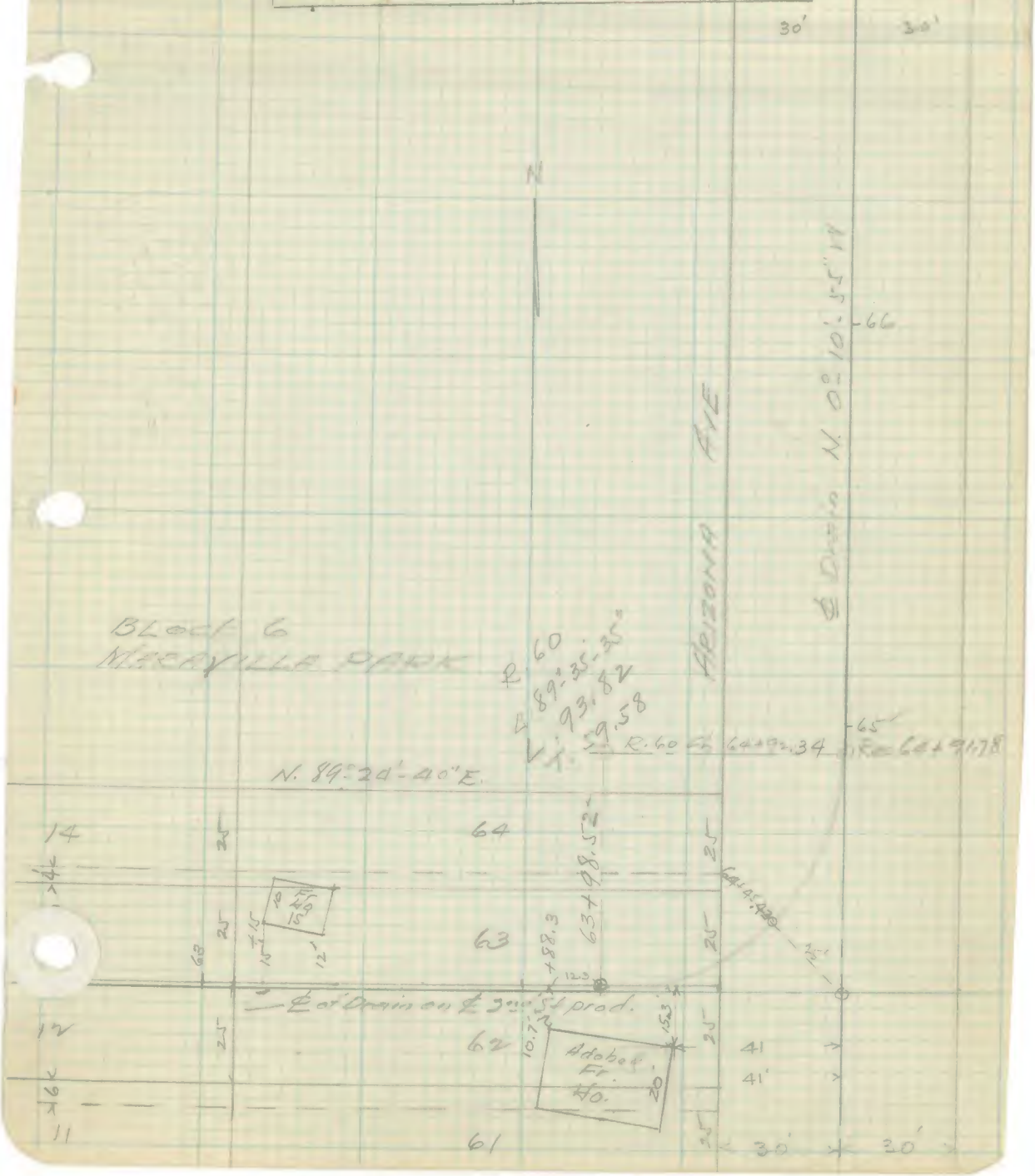

F. B. 225 Pg. 102

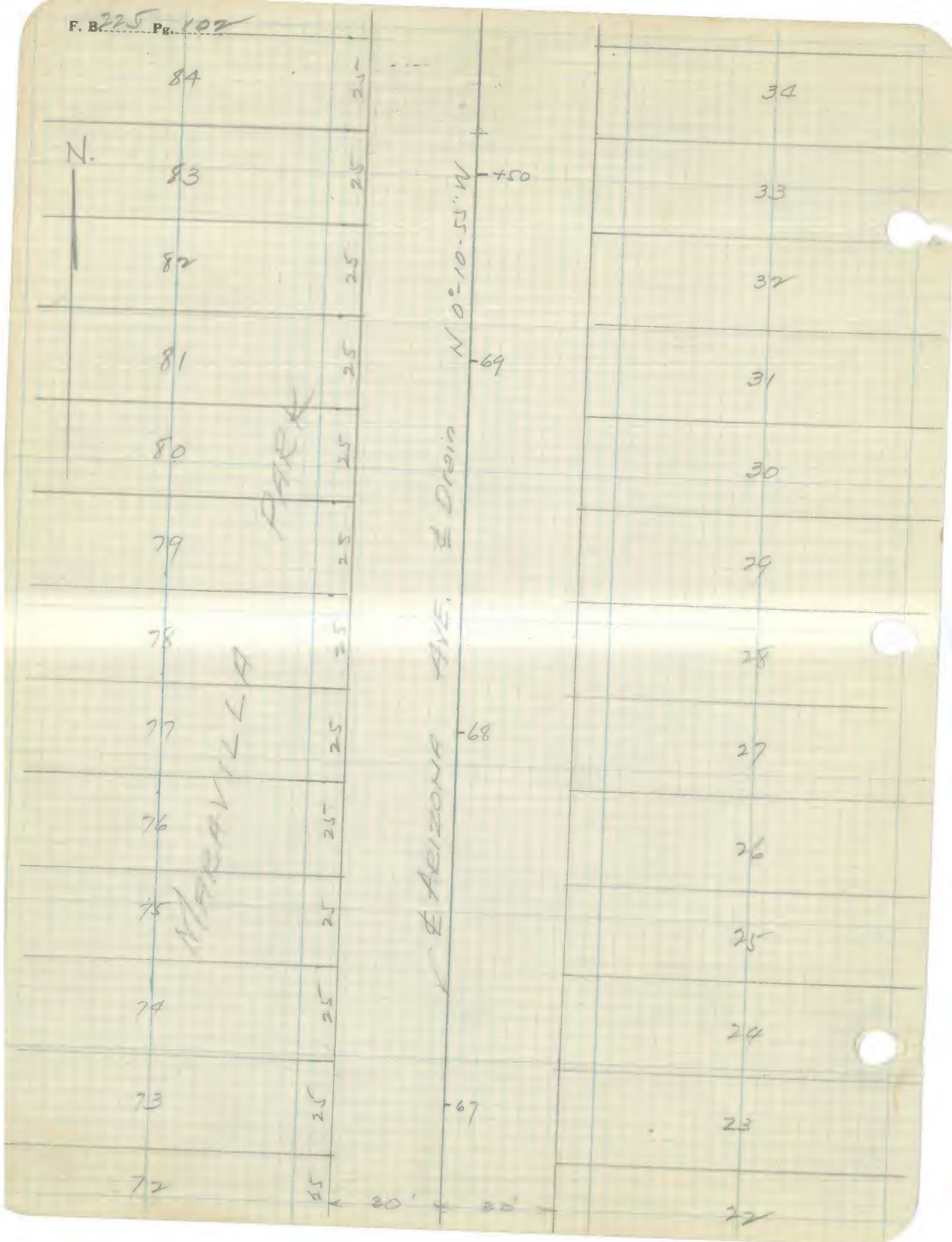

N.
84
83
82
81
80
79
78
77
76
75
74
73
72
25
25
25
25
25
25
25
25
25
25
25
25
25
25
+50
69
68
67
N 0°-10-55" W
℄ Arizona Ave. ℄ Drain
Maravilla Park
30'
30'
34
33
32
31
30
29
28
27
26
25
24
23
22

F. B 225 Pg 103

Platted by	W. O. No. D. S. O. No.
Date	Location Arizona Trunk
Map No.	Surveyed by E. J. Lynde
Platting C'k'd by	Date 11/23/25
Date	Indexed


F. B. 225 Pg. 104
BLK 7
MARAVILLA PARK
R. 60
Δ. 89°-35'-35"
T. 59.58
L. 93.82
Note:- This Route abandoned
adopted Line on
Arizon & Riggin
R60
73+89.10
73+82.92
73+36.01
℄ Drain N. 0°-10-55" W
℄ KERN 189.87' Chained
Elg prolongation of Palm 7
N. 89°-24'-40" E
Locate 2 CBs
46
45
44
43
42
41
40
39
38
37
36
35
34
96
115
95
94
93
92
115
90
89
88
87
86
85
84
25
30
26
18'
Fr Ho
7.8
12.7
3.3
4.7
1.1
6.1
48.9
3.9'
75
74
P.1

Platted by	W. O. No. D. S. O. No.
Date	Location Arizona Trunk
Map No.	Surveyed by E. J. Lynde
Platting C'k'd by	Date 11/23/25
Date	Indexed A. C. Johnson

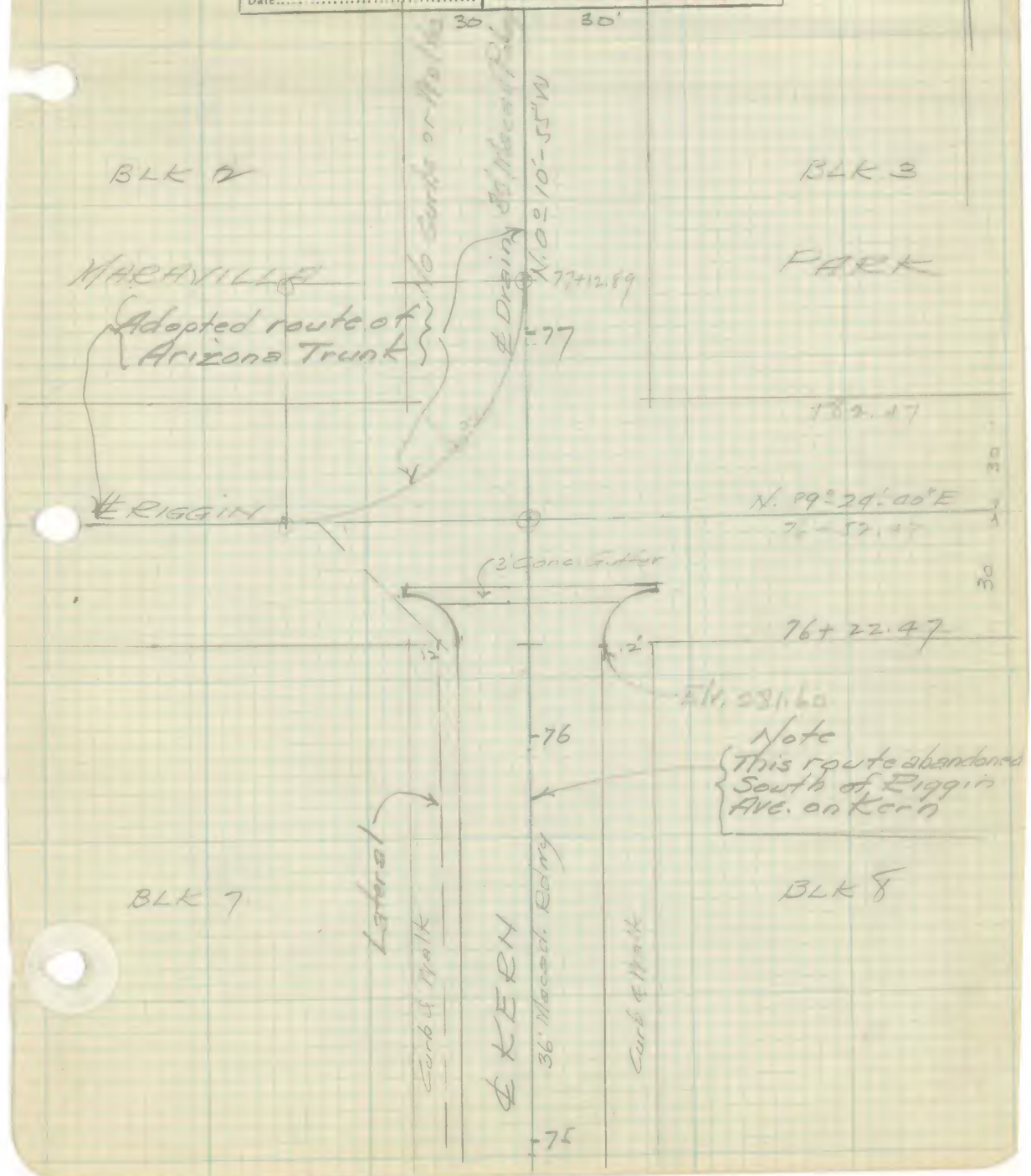


N
80
79
78
N.O. = 10' 55" W.
No Curbs or Walks. 30' Oil Macad Rdwy
℄ KERN
BLK 2
MARAVILLA
BLK 3
PARK

Plotted by	W. O. No. D. S. O. No.
Date	Location Arizona Trunk
Map No.	Surveyed by E. J. Lynde
Plotting C'k'd by	Date 11/24/25
Date	Indexed A. C. Johnson



F. B. 225 Pg. 108


N.
TRACT
No. 4824
86
Fd Cut Spike
Spike is in Center of fenced Alley 8' wide
Lot 9
3.58
85+23.71
0°-10' R Measured
0°-08'-50" Rec.
68
11.94
67
25
85
66
25
℄ KERN ℄ Drain
No Curbs or Walks - 30' Oil Macadam Rdwy
84
30
30



F. B. 225 Pg. 109
Plotted by
Date
Map No.
Plotting C'k'd by
Date
W. O. No.
D. S. O. No.
Location
Surveyed by
Date
Indexed
A. C. Johnson
89+30.25
Fd 2"x2" Cor
R. 60'
R. 60'
89+00.25
106'
Tract No. 4824
Notes: 1" = 40'
by D.S. Ferguson
14
14
TRACT
N 0° 13'-45" W. 406.44 as per
N. 0° 02'-05" W
No Curbs or Walks. 30' Oiled Macadam Rdwy
30
30

F. B. 225 Pg. 111

Platted by	W.O. No. 609 D.S.O. No.
Date	Location 2nd St. Lat.
Map No.	Surveyed by E. J. Lynde
Platting C'k'd by	Date 11/25/25
Date	Indexed L.C.

Notes by [illegible]

1" = 100'



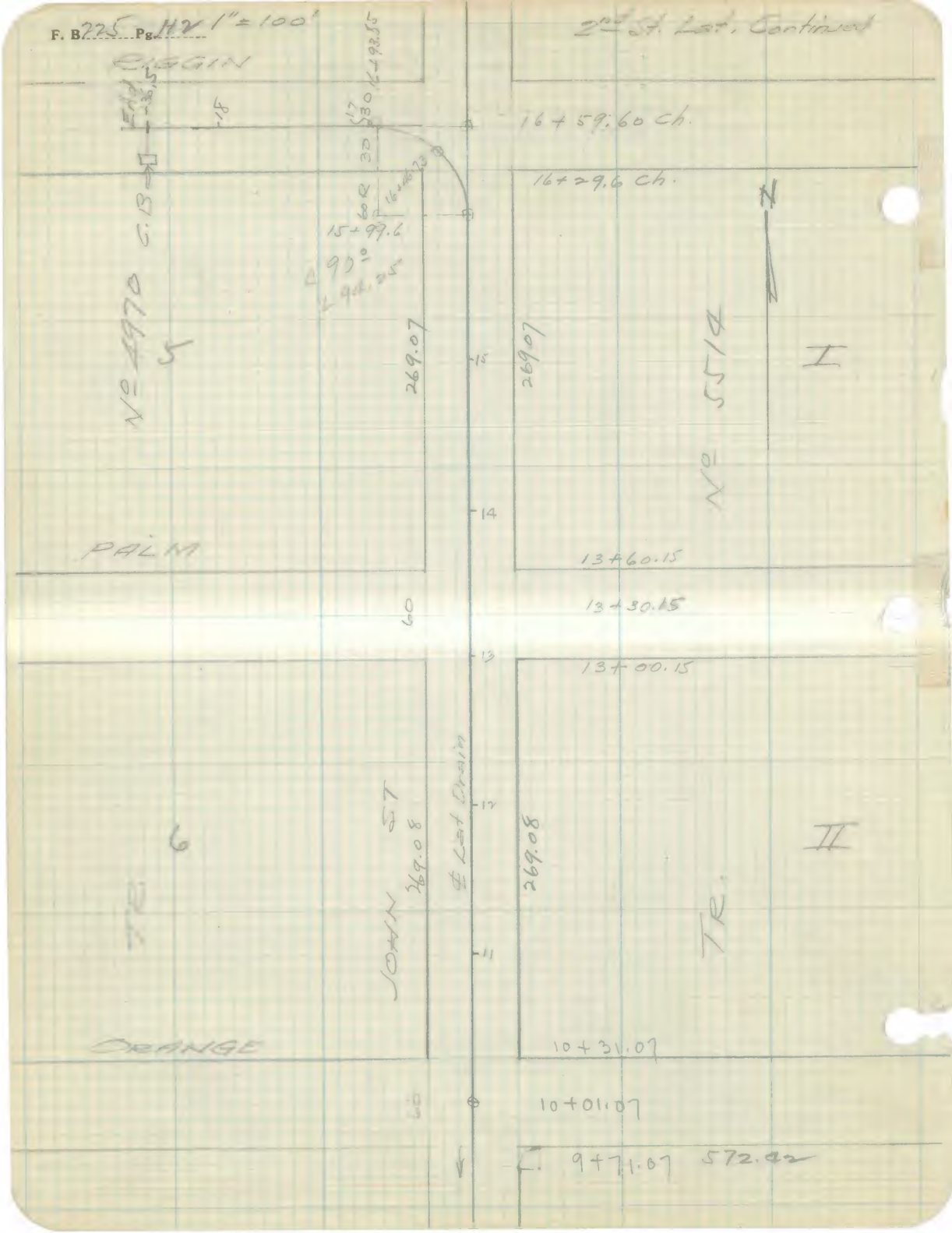
F. B. 225 Pg. 112 1" = 100'
2nd St. Lat. Continued
RIGGIN
16+59.60 Ch.
16+29.6 Ch.
15+99.6
269.07
269.07
No 4970
5
No 5514
I
PALM
13+60.15
13+30.15
13+00.15
6
JOHN ST
269.08
269.08
℄ Lat Drain
II
TR.
TR.
ORANGE
10+31.07
10+01.07
9+71.07
572.42

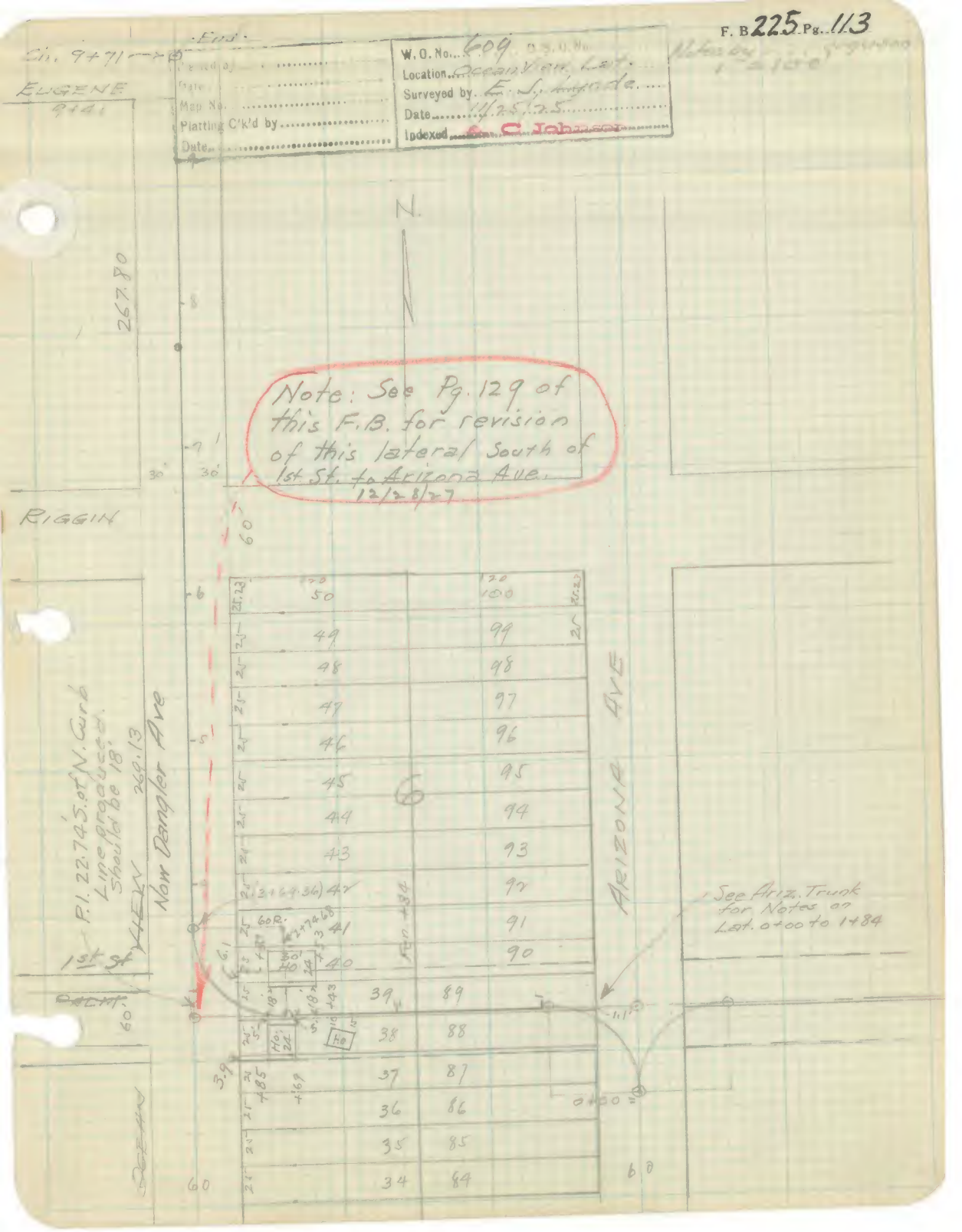

Ch. 9+71
End
W. O. No. 609
Location Ocean View Lat.
Surveyed by E. J. Lynde
Date 11/25/25
Indexed C. C. Johnson
Map No.
Platting C'k'd by
Date
EUGENE
9+41
267.80
N.
Note: See Pg. 129 of this F.B. for revision of this lateral South of 1st St. to Arizona Ave.
12/28/27
RIGGIN
P.I. 22.74' S. of N. Curb Line produced. Should be 18'
269.13
Now Dangler Ave
VIEW
1st St
PALM
OCEAN
ARIZONA AVE
See Ariz. Trunk for Notes on Lat. 0+00 to 1+84
0+00
60

F. B 225 Pg. 115

Platted by	W. O. No. 609 D. S. O No.
Date	Location Brooklyn Ave Lot
Map No.	Surveyed by E. J. Lynde
Platting C'k'd by	Date 11/25/25
Date	Indexed A. J. Johnson

1" = 100'

Notes by D. S. Engr.

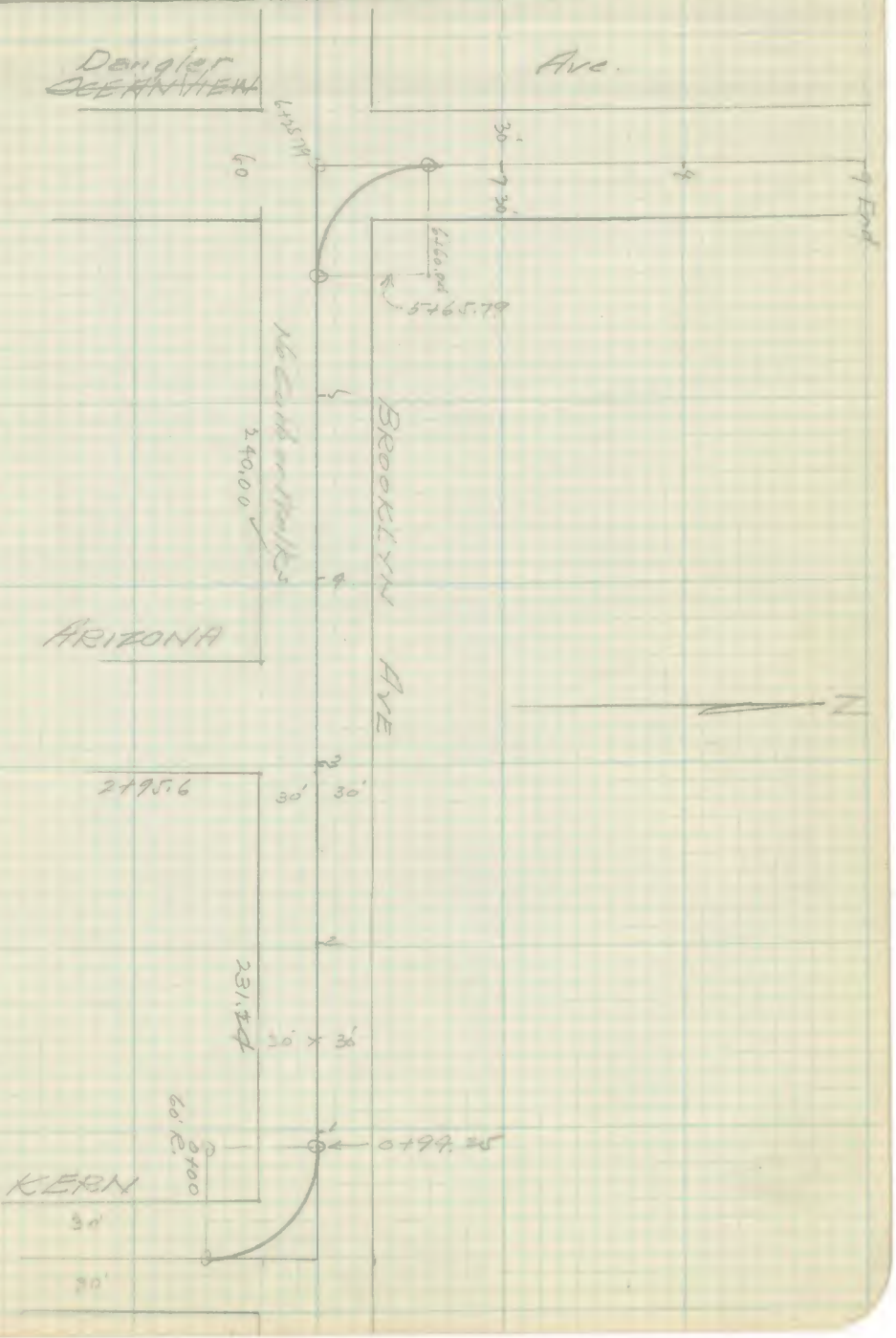

F. B. 225 Pg. 116

Date _____ Notes by _____ Chief Party _____ F. B. 225 PG. 117

Platted by _____	W. O. No. _____ O. S. O. No. _____
Date _____	Location _____
Map No. _____	Surveyed by _____
Platting C'k'd by _____	Date _____
Date _____	Indexed _____

Note: ANY ADDITIONS OR CHANGES ON THIS SHEET MUST BE MADE OR CIRCLED IN Red. WITH DATE AND NAME OF PERSON MAKING CHANGE.

Do not extend notes this side of this line

RETURN TO

LOS ANGELES COUNTY SURVEYOR

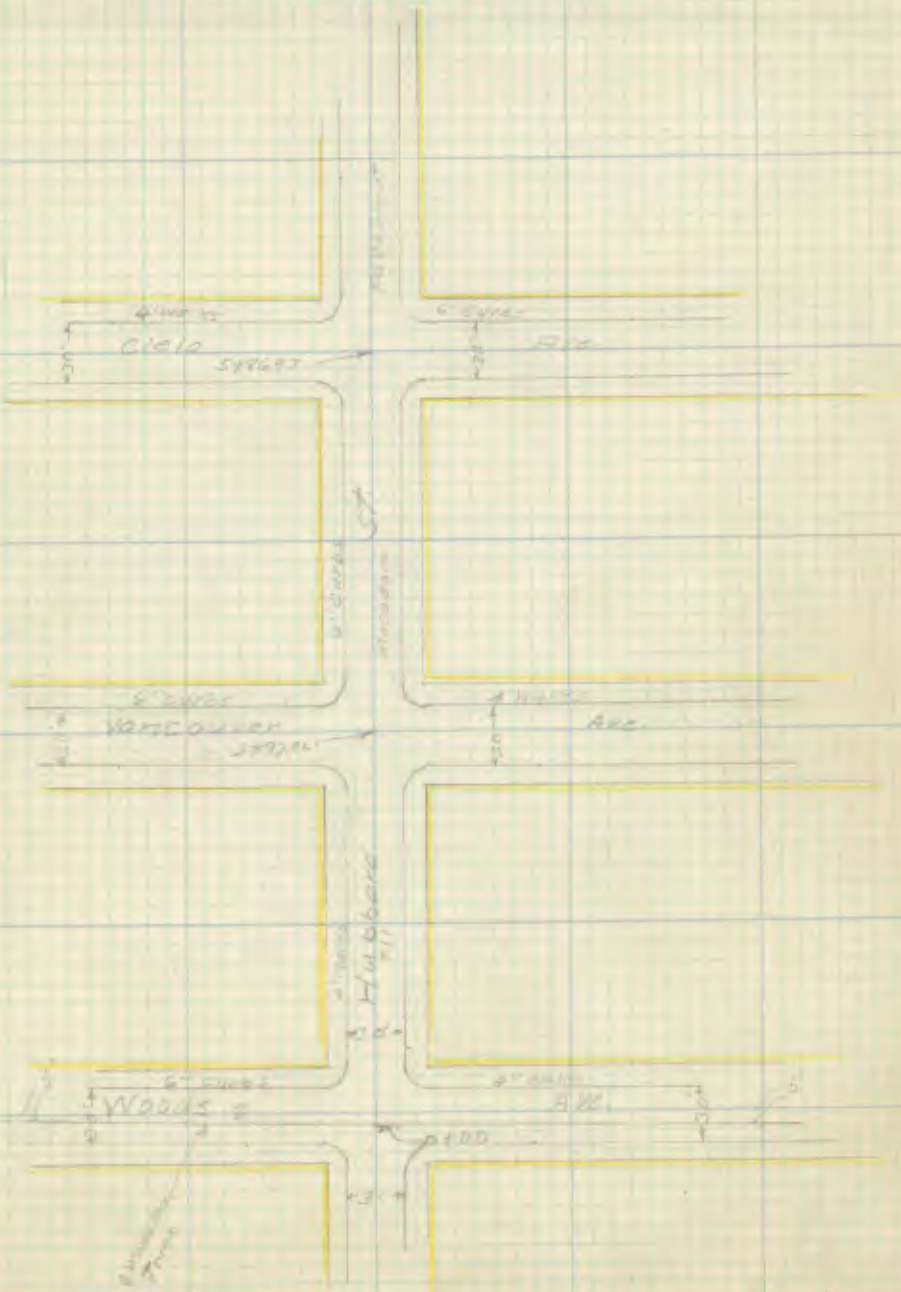

F.B. 225 PG. 118 Chief Party Notes by Date



RETURN TO
LOS ANGELES COUNTY SURVEYOR

Do not extend notes this side of this line

Notes: ANY ADDITIONS OR CHANGES ON THIS SHEET MUST BE MADE OR CIRCLED IN Red. WITH DATE AND NAME OF PERSON MAKING CHANGE.

Date _____ Notes by _____ Chief Party _____ F. B 225 PG. 119

Platted by _____	W. O. No. _____ D. S. O. No. _____
Date _____	Location _____
Map No. _____	Surveyed by _____
Platting C'k'd by _____	Date _____
Date _____	Indexed _____

Note: ANY ADDITIONS OR CHANGES ON THIS SHEET MUST BE MADE OR CIRCLED IN Red. WITH DATE AND NAME OF PERSON MAKING CHANGE.

RETURN TO
LOS ANGELES COUNTY SURVEYOR

Do not extend notes this side of this line

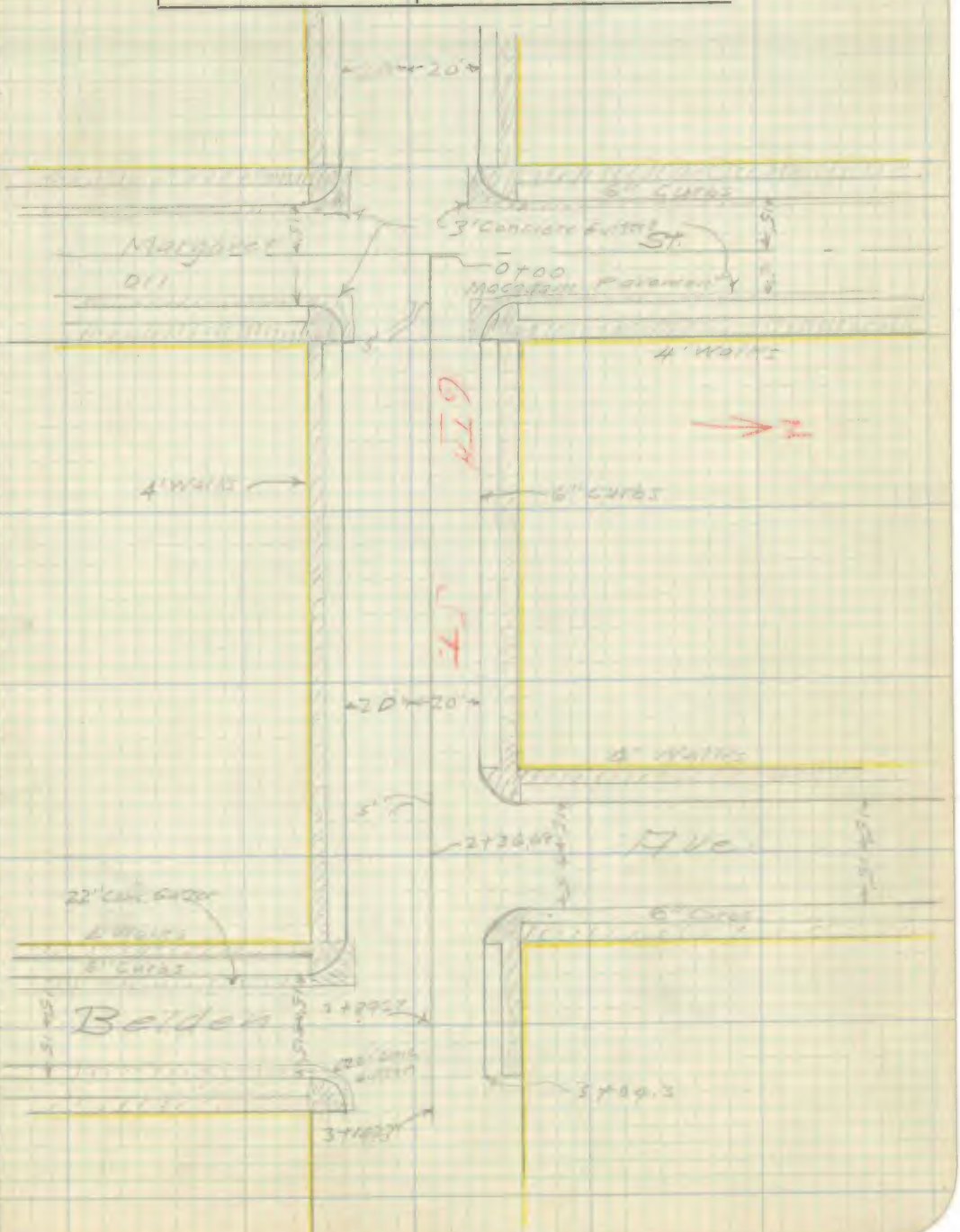

F.B. 225 PG. 122 Chief Party Notes by Date

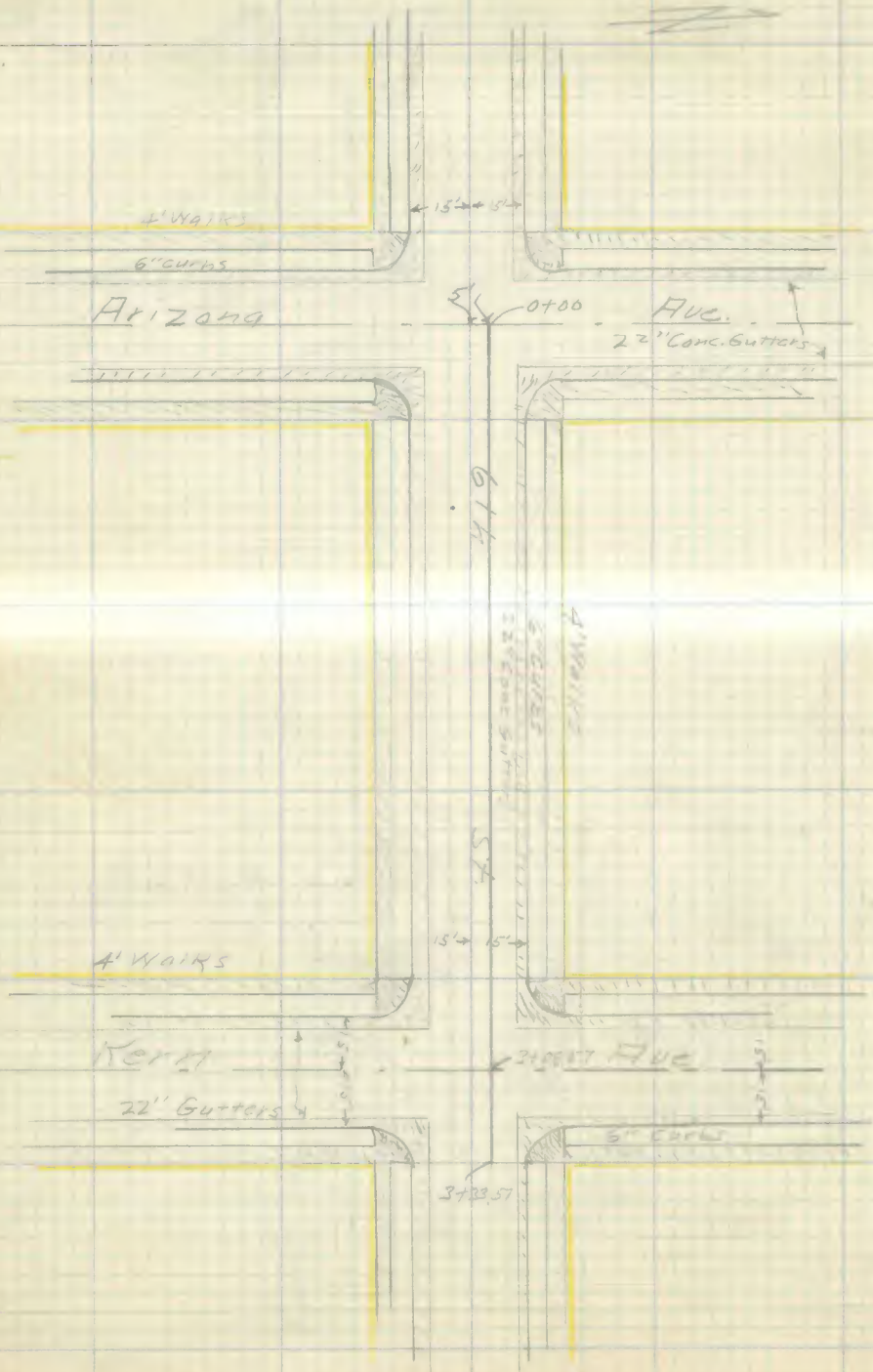

RETURN TO
LOS ANGELES COUNTY SURVEYOR

Do not extend notes this side of this line

Note: ANY ADDITIONS OR CHANGES ON THIS SHEET MUST BE MADE OR CIRCLED IN Red. WITH DATE AND NAME OF PERSON MAKING CHANGE.

Date _____ Notes by _____ Chief Party _____ F. B 225 PG. 121

Platted by _____	W. O. No. 6023 D. S. O. No. _____
Date _____	Location [illegible]
Map No. _____	Surveyed by [illegible]
Platting C'k'd by _____	Date Oct. 26 [illegible]
Date _____	Indexed [illegible]

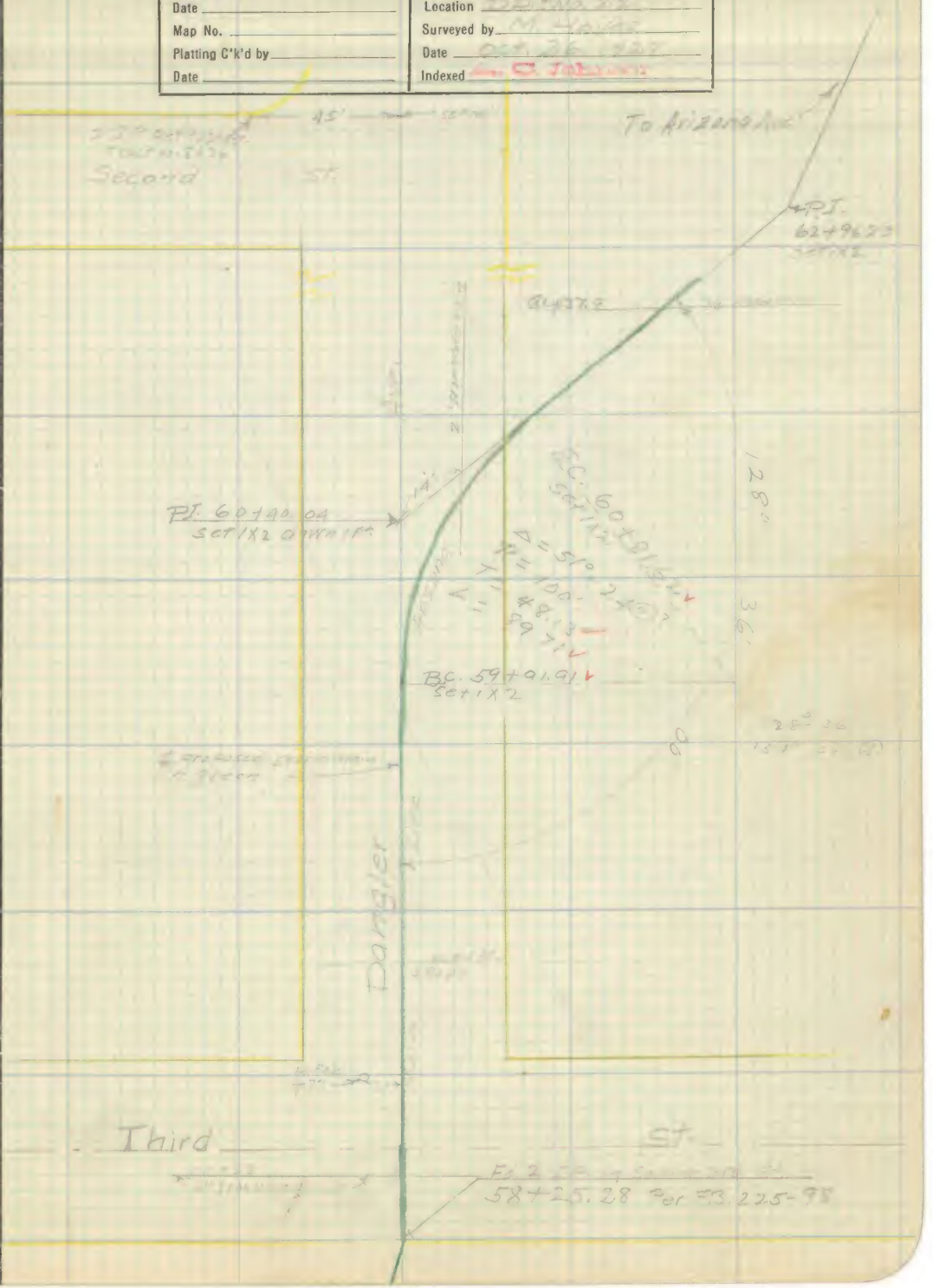

Note: ANY ADDITIONS OR CHANGES ON THIS SHEET MUST BE MADE OR CIRCLED IN Red. WITH DATE AND NAME OF PERSON MAKING CHANGE.

Do not extend notes this side of this line

RETURN TO

LOS ANGELES COUNTY SURVEYOR

F.B. 225 PG. 128 M. Hayes Chief Party Notes by M. H. Date 10-26-27

RETURN TO

LOS ANGELES COUNTY SURVEYOR

Do not extend notes this side of this line

Note: ANY ADDITIONS OR CHANGES ON THIS SHEET MUST BE MADE OR CIRCLED IN **Red.** WITH DATE AND NAME OF PERSON MAKING CHANGE.

Date _____ Notes by _____ Chief Party _____ F. B 225 PG. 123

Platted by _____	W. O. No. _____ D. S. O. No. _____
Date _____	Location _____
Map No. _____	Surveyed by _____
Platting C'k'd by _____	Date _____
Date _____	Indexed _____

Note: ANY ADDITIONS OR CHANGES ON THIS SHEET MUST BE MADE OR CIRCLED IN Red. WITH DATE AND NAME OF PERSON MAKING CHANGE.

Do not extend notes this side of this line

RETURN TO
LOS ANGELES COUNTY SURVEYOR

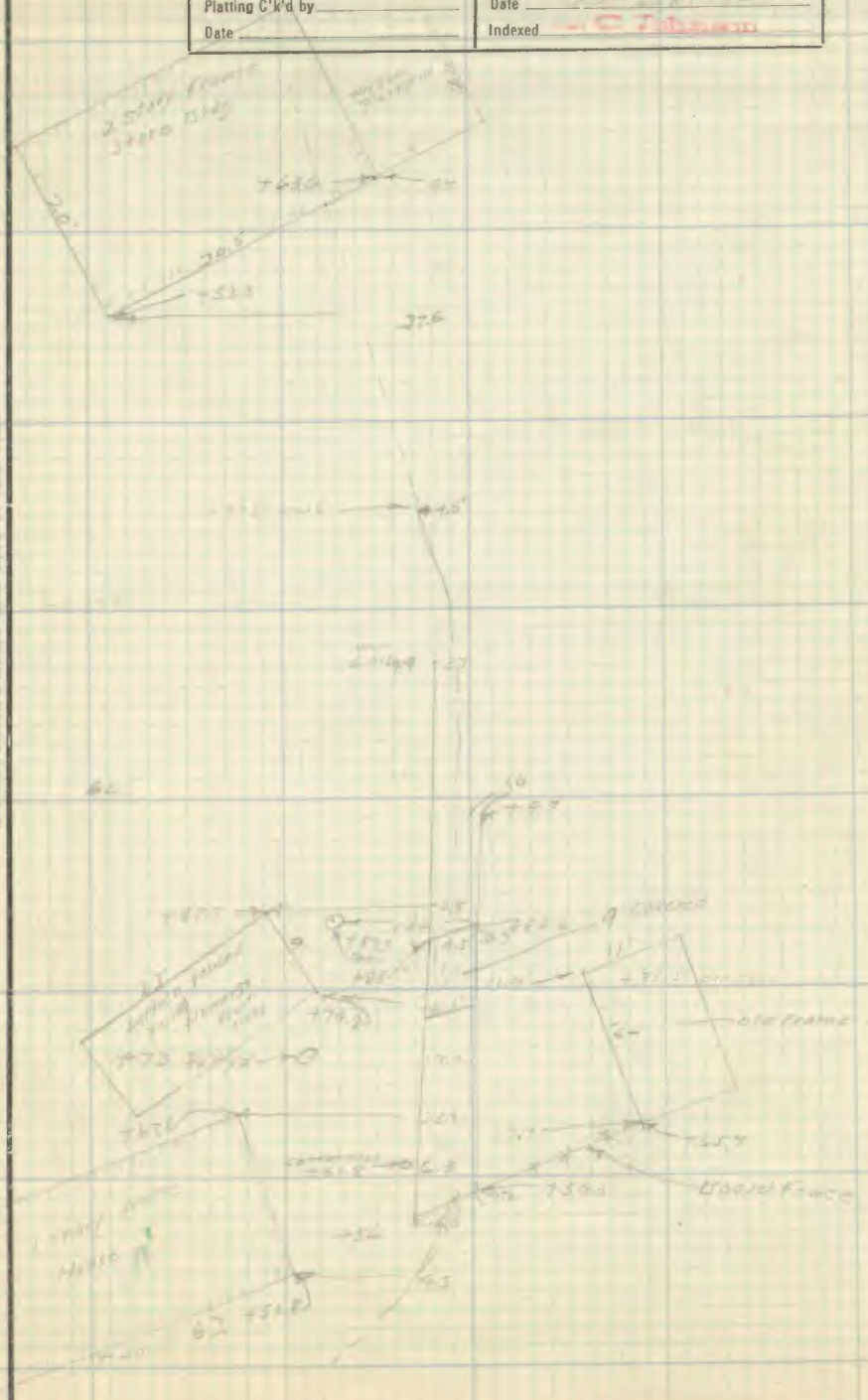

F.B. 325 PG. 124 Chief Party Notes by Date

RETURN TO

LOS ANGELES COUNTY SURVEYOR

Do not extend notes this side of this line

Note: ANY ADDITIONS OR CHANGES ON THIS SHEET MUST BE MADE OR CIRCLED IN Red. WITH DATE AND NAME OF PERSON MAKING CHANGE.

Date _____ Notes by _____ Chief Party _____ F. B. 225 PG. 125

Platted by	W. O. No. _____ D. S. O. No. _____
Date	Location _____
Map No.	Surveyed by _____
Platting C'k'd by	Date _____
Date	Indexed _____

Note: ANY ADDITIONS OR CHANGES ON THIS SHEET MUST BE MADE OR CIRCLED IN Red. WITH DATE AND NAME OF PERSON MAKING CHANGE.

Do not extend notes this side of this line

RETURN TO

LOS ANGELES COUNTY SURVEYOR

F.B. 225 PG. 126 Chief Party Notes by Date

RETURN TO

LOS ANGELES COUNTY SURVEYOR

Do not extend notes this side of this line

Note: ANY ADDITIONS OR CHANGES ON THIS SHEET MUST BE MADE OR CIRCLED IN **Red.** WITH DATE AND NAME OF PERSON MAKING CHANGE.

Date _____ Notes by _____ Chief Party _____ F. B. 225 PG. 127

Platted by _____	W. O. No. _____ D. S. O. No. _____
Date _____	Location _____
Map No. _____	Surveyed by _____
Platting C'k'd by _____	Date _____
Date _____	Indexed _____

Survey for Laterals from 3rd St to Gibson Ave

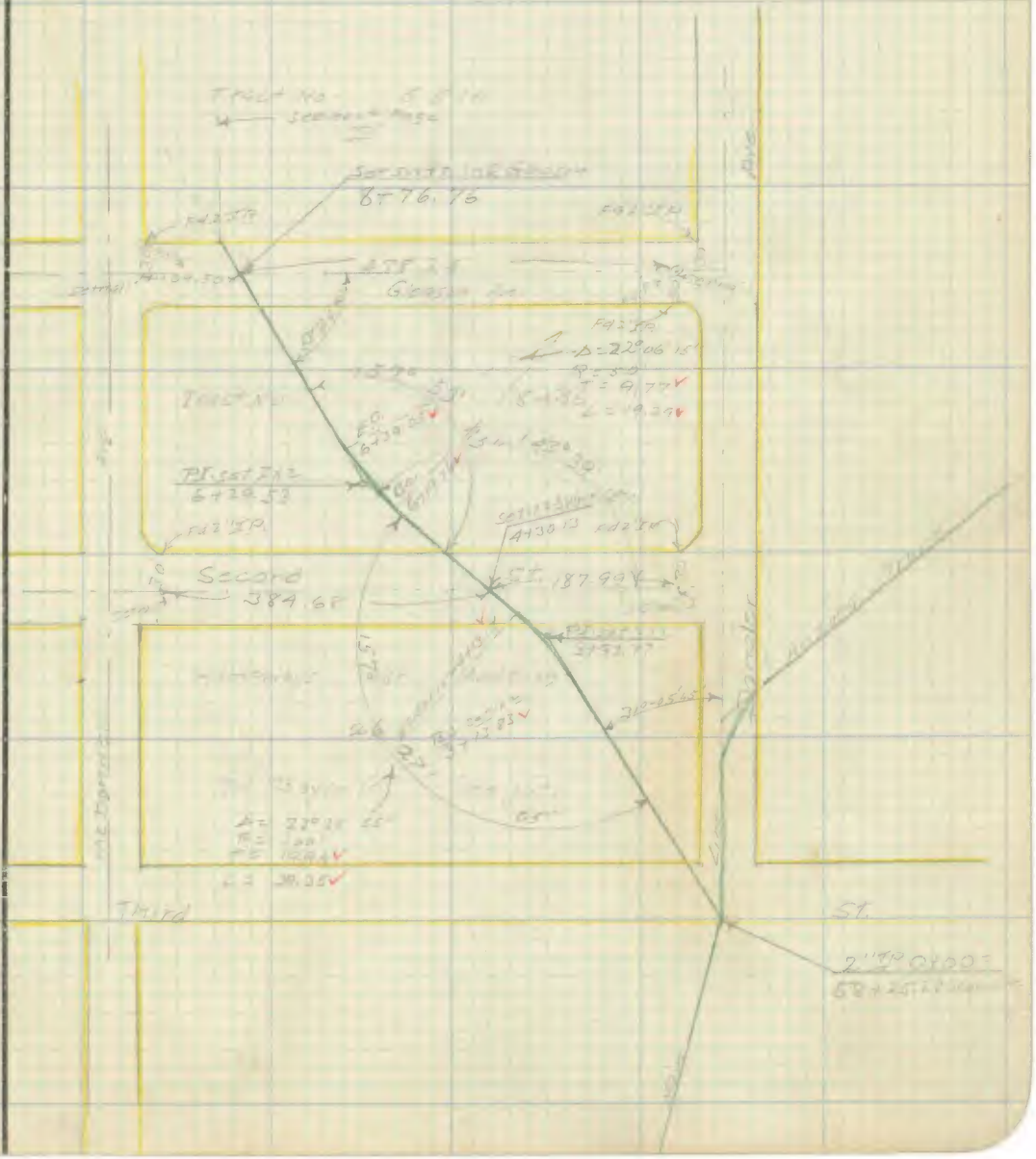

Notes: ANY ADDITIONS OR CHANGES ON THIS SHEET MUST BE MADE OR CIRCLED IN Red. WITH DATE AND NAME OF PERSON MAKING CHANGE.

Do not extend notes this side of this line

RETURN TO
LOS ANGELES COUNTY SURVEYOR

F.B. 235 PG. 128 M. Hayes Chief Party Notes by [illegible] Date [illegible]

RETURN TO
LOS ANGELES COUNTY SURVEYOR

Do not extend notes this side of this line

Note: ANY ADDITIONS OR CHANGES ON THIS SHEET MUST BE MADE OR CIRCLED IN Red. WITH DATE AND NAME OF PERSON MAKING CHANGE.

Date _____ Notes by _____ Chief Party _____ F. B. 225 PG. 129

Platted by	W. O. No. _____ D. S. O. No. _____
Date	Location _____
Map No.	Surveyed by _____
Platting C'k'd by	Date _____
Date	Indexed _____

Notes: ANY ADDITIONS OR CHANGES ON THIS SHEET MUST BE MADE OR CIRCLED IN Red, WITH DATE AND NAME OF PERSON MAKING CHANGE.

Do not extend notes this side of this line

RETURN TO
LOS ANGELES COUNTY SURVEYOR

Eugene Lat.

Note: The continuation of this lateral North of 1st St. is on page 113 of this F.B. 12/28/27

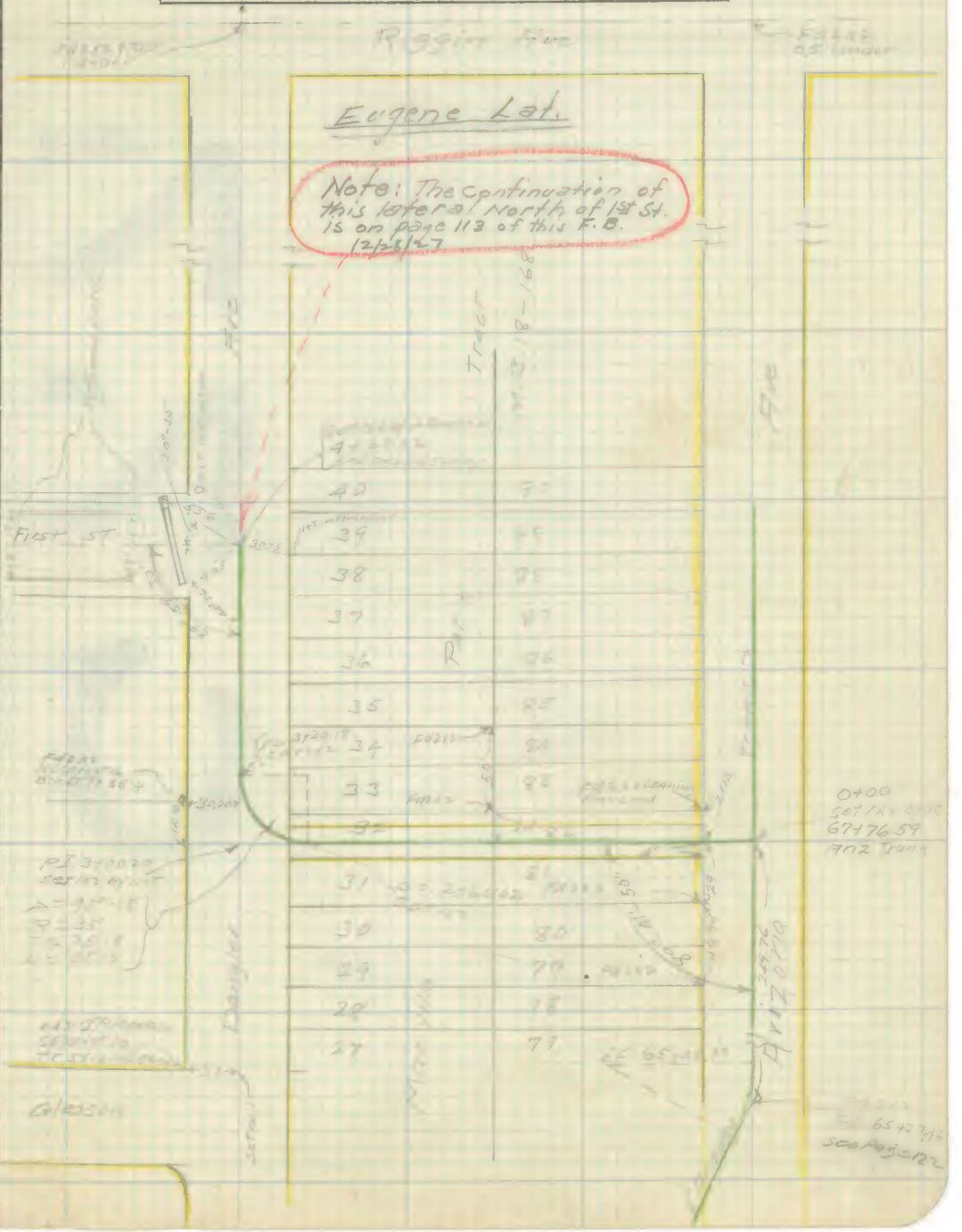

RETURN TO
LOS ANGELES COUNTY SURVEYOR

Note: ANY ADDITIONS OR CHANGES TO THIS SHEET MUST BE MADE OR INITIALED IN RED, WITH DATE AND NAME OF PERSON MAKING CHANGE.

Do not [illegible] this side of this [illegible]

225

F.B. _____ PG. _____ Chief Party _____ Notes by _____ Date _____