Date _____ Notes by _____ Chief Party _____ F.B. _____ F.G. _____

Platted by _____	W. O. No. _____ D. S. O. No. _____
Date _____	Location _____
Map No. _____	Surveyed by _____
Platting C'k'd by _____	Date _____
Date _____	Indexed _____

Notes: ANY ADDITIONS OR CHANGES ON THIS SHEET MUST BE MADE OR CIRCLED IN Red. WITH DATE AND NAME OF PERSON MAKING CHANGE.

Do not extend notes this side of this line

RETURN TO
LOS ANGELES COUNTY SURVEYOR

226

F.B. 226

F. B. 226 Pg. INDEX A. O. Johnson Chief Party Notes by _____ Date _____

F.B.No. 226

PAGES: Index, A, 1, 3 to 9 incl.,
11, 12, 13, 15 to 23 incl.,
25, 26, 27, 29 to 37 incl.,
39, 40, 41, 43 to 47 incl.,
49 to 71 incl., 73 to 85 incl.,
87, 89, 90, 91, 93 to 99 incl.,
101, 102, 103, 105, 106, 107,
109, 111 to 119 incl., 121, 122

RETURN TO
LOS ANGELES COUNTY SURVEYOR

Do not extend notes this side of this line

Note: ANY ADDITIONS OR CHANGES ON THIS SHEET MUST BE MADE OR CIRCLED IN Red, WITH DATE AND NAME OF PERSON MAKING CHANGE.

Date _____ Notes by D.D.I. # 15 Chief Party _____ F. B. 226 PG. A

Platted by G.S. & D.S. Ferguson	W. O. No. 609 D. S. O. No.
Date Rec. 25 April '26	Location Montebello System
Map No.	Surveyed by E.S. Lynde & D.S. Ferguson
Platting C'k'd by	Date
Date	Indexed

INDEX

Page	Contents
1	TIES FOR MAIN TRUNK & 3rd ST. LATERAL. Repetto Rancho Line N. to 3rd St.
3- 9	SOUTH LINE OF REPETTO RANCHO. Whittier Blvd to Rio Hondo.
11- 13	SURVEY FOR EDISON LATERAL.
15- 19	WEST WASHINGTON LATERAL. West on Washington from Maple Ave.
20	SHOWING ANGLE IN MAPLE AVE AT UPRR.
21- 37	CEADER AVE LATERAL. Mines Ave to Cleveland Ave.
39- 41	WHITTIER BLVD LATERAL. Maple Ave to Taylor Ave.
43	NOTES ON CHARACTER OF PAVEMENT D.D.I. # 23 (Montebello)
45- 63	MONTEBELLO TRUNK EXTENSION. N. of 3rd St. to Garvey Rd.
64	COUNTRY CLUB LATERAL. Atlantic Ave & Garvey Rd.
65- 71	YNEZ AVE LATERAL. Montebello Trunk to Ramona Ave.
73- 87	FIELD NOTES FOR SPECIAL INLET STRUCTURES. Montebello Trunk & Ynez Lateral/
89-122	BANDINI TRUNK. Los Angeles River N. to AT&SF Ry.

Note: ANY ADDITIONS OR CHANGES ON THIS SHEET MUST BE MADE OR CIRCLED IN Red. WITH DATE AND NAME OF PERSON MAKING CHANGE.

Do not extend notes this side of this line

RETURN TO LOS ANGELES COUNTY SURVEYOR

F.B. 226 PG. B Chief Party Notes by Date

RETURN TO

LOS ANGELES COUNTY SURVEYOR

Do not extend notes this side of this line

Note: ANY ADDITIONS OR CHANGES ON THIS SHEET MUST BE MADE OR CIRCLED IN Red. WITH DATE AND NAME OF PERSON MAKING CHANGE.

F. B. 226 Pg. 1

Platted by G. S. Ferguson	W. O. No. 669 D. S. O. No.
Date	Location Ties for Upper Main T... & 30th St Lateral
Map No.	Surveyed by Lyr. de
Platting C'k'd by	Date 9-23-25
Date	Indexed

F. B. 226 Pg. 2

Platted by	W. O. No. 609 D. S. O. No.
Date	Location Preliminary Survey for Main Trunk
Map No.	Surveyed by
Platting C'k'd by	Date Oct. 16, 1945
Date	Indexed

F. B. 226 Pg. 3

SURVEY of So. Line of REPETTO RANCHO Whittier Blvd. to Rio Hondo

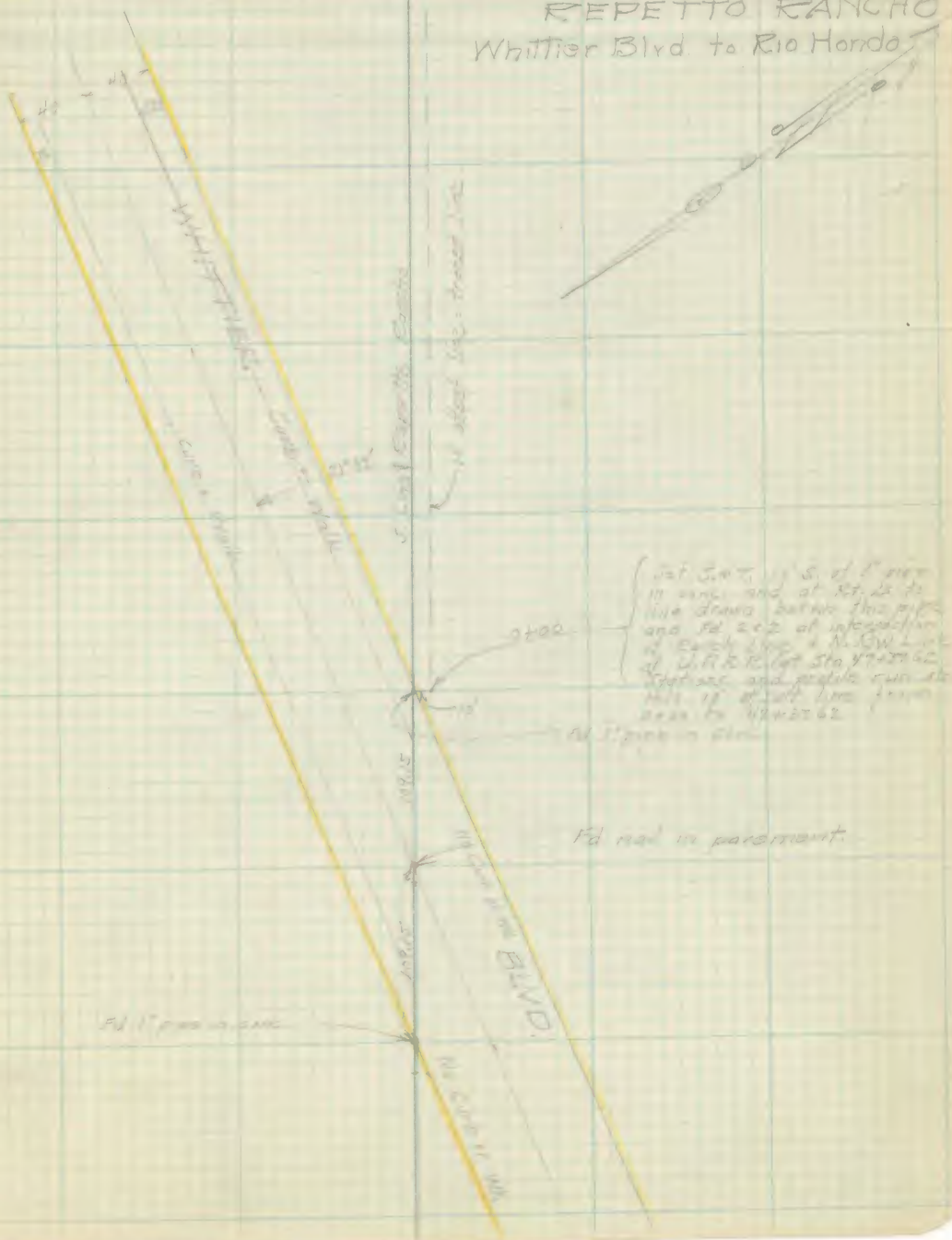

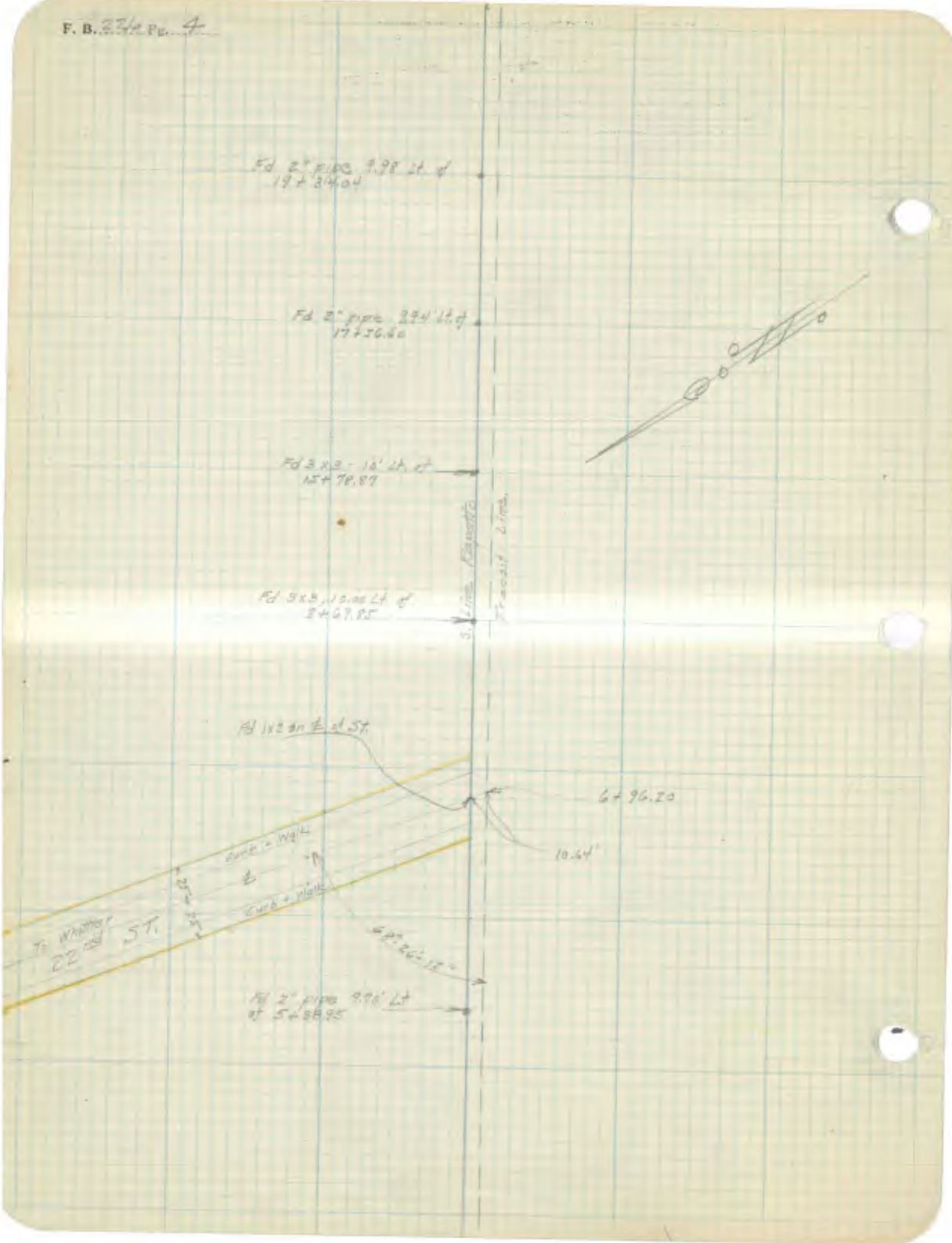
Fd 2" pipe 9.98 Lt of
19+34.04
Fd 2" pipe 9.94' Lt of
17+56.60
Fd 3x3 - 10' Lt of
15+78.87
S. Line Rapatio
Transit Line
Fd 3x3, 10.00 Lt of
8+69.85
Fd 1x2 on ℄ of St.
6+96.20
10.64'
Curb + Walk
℄
Curb + Walk
To Whittier
22nd ST.
Fd 2" pipe 9.96' Lt
of 5+88.95

Platted by	W. O. No. 609 D. S. O. No.
Date	Location Preliminary Survey for Main Trun
Map No.	Surveyed by [illegible]
Platting C'k'd by	Date 10-12-75
Date	Indexed [illegible]

F. B. 226 Pg. 5

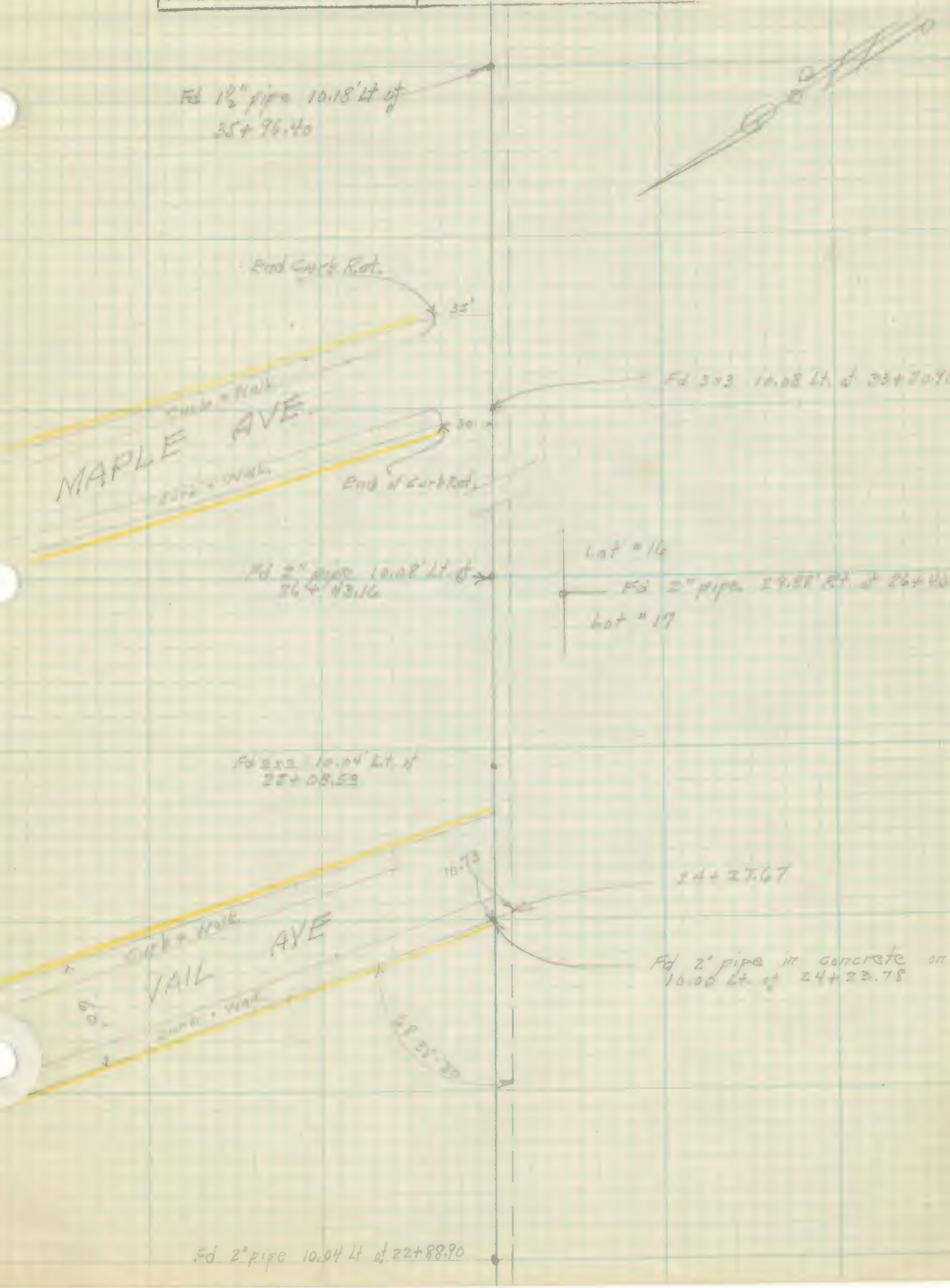

Ranch Line
Note - Line produced ahead from line established by points found at 0+00 & 47+37.62
29°-49'-30"
50+73.55 Fd 2x2 - .30 Lt.
P.S
N. E/W Line
79.30
100
P.F #10
72
49+92.95 Fd 2x2 - .20 Lt.
Lead: 60.9 #6½ Frog
P.S
49+39.43 Fd 2x2 - .15 Lt.
48+87.72 ℄ Track
48+83.67 ℄ Track
148.6
50
48+38.15
31.7
52.1
Fd 2x2
47+37.62
10
S. E/W Line
Main Line U.P.R.R.
Ranch Line
10 offset line

Platted by.....	W. O. No. 609 D. S. O. No. ..... F. B. 226 Pg. 7
Date.....	Location Prelim. Survey for Main Trunk
Map No.	Surveyed by Lynde
Platting C'k'd by.....	Date 10-13-25
Date.....	Indexed A. C. Johnson

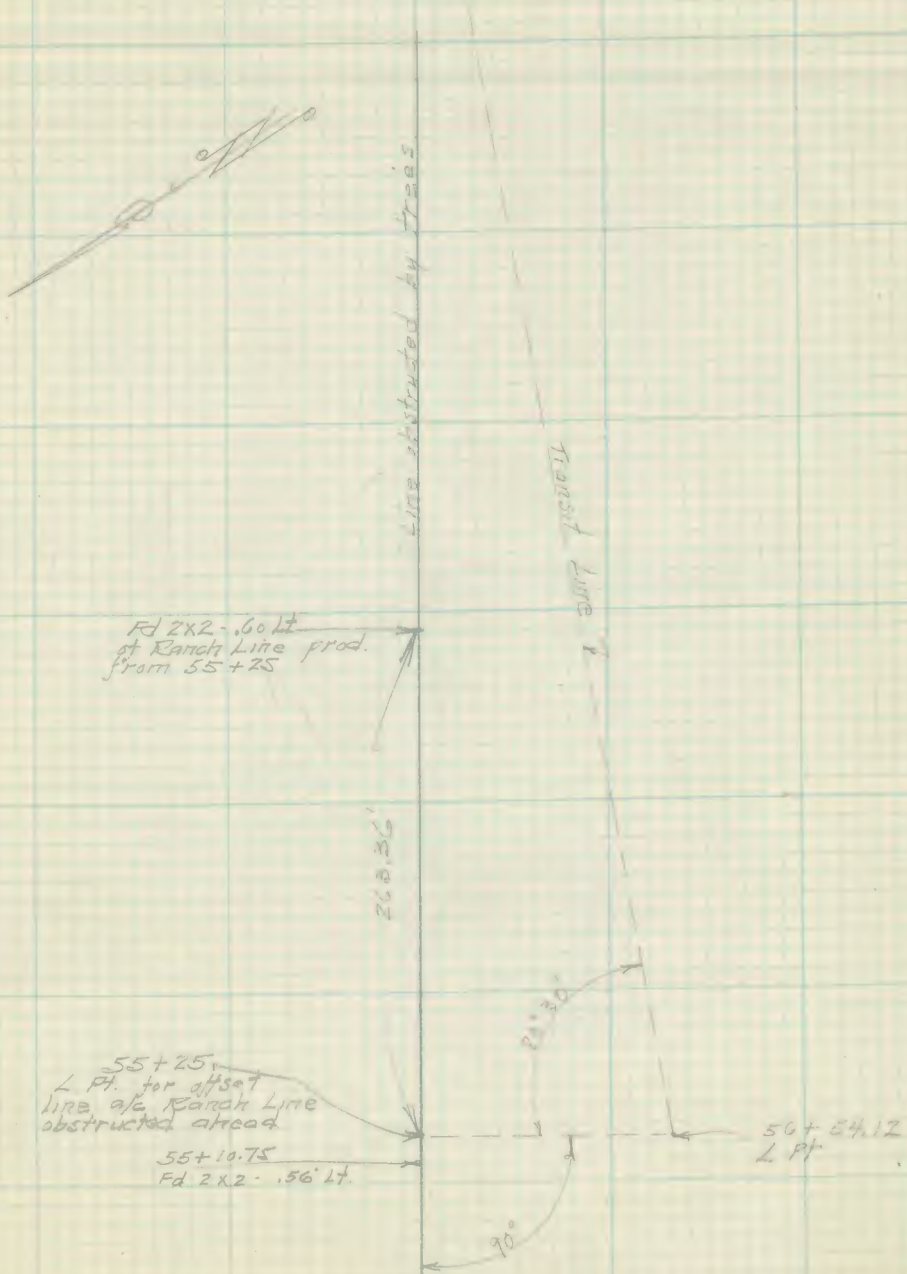

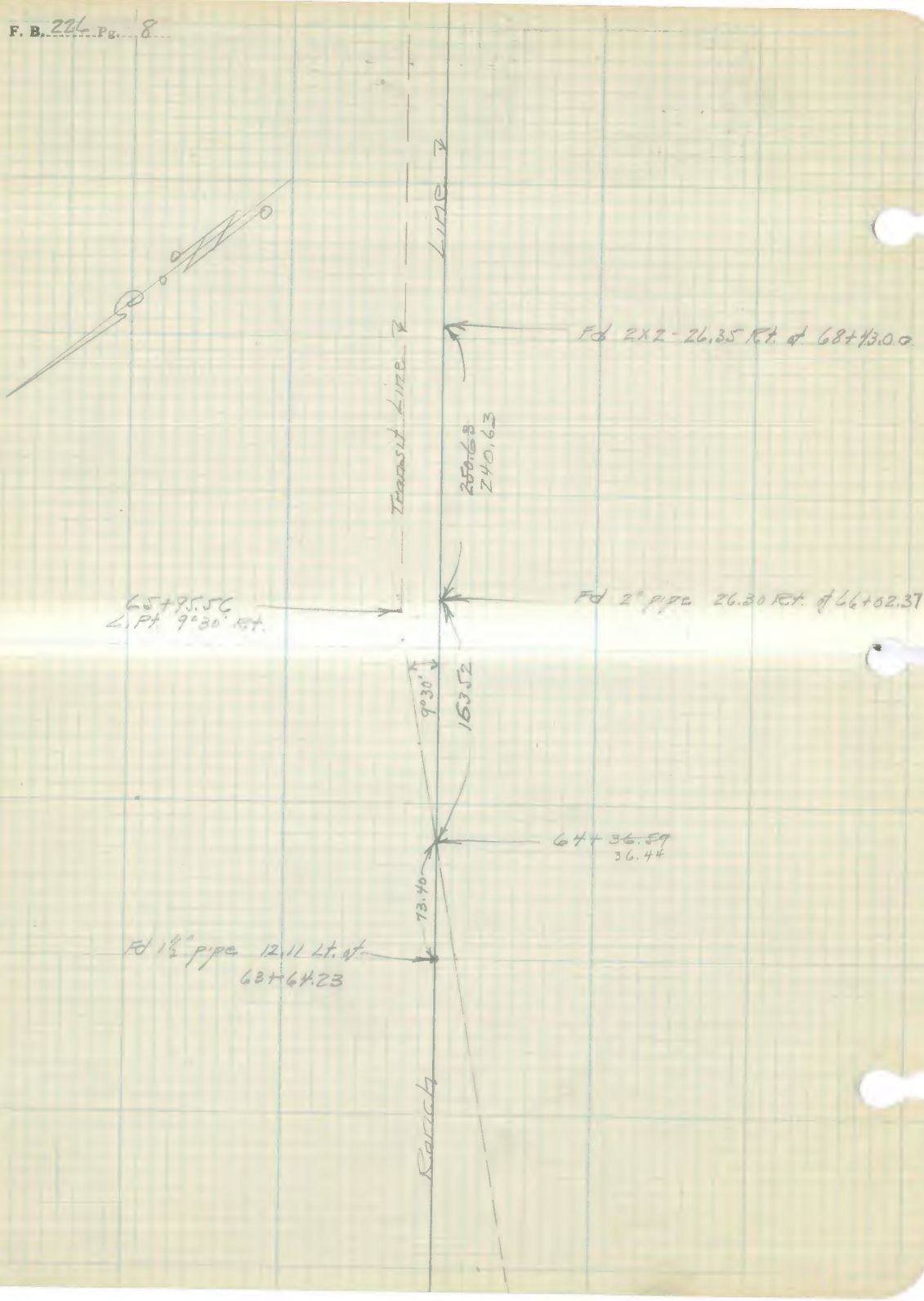
Line
Fd 2X2 - 26.35 Rt. of 68+13.00
Transit Line
250.63
240.63
Fd 2" pipe 26.30 Rt. of 66+62.37
65+95.56
L.Pt. 9°30' Rt.
9°30'
163.52
64+36.89
36.44
73.46
Fd 1½" pipe 12.11 Lt. of
63+64.23
Ranch

F. B. 226 Pg. 9

Platted by	W. O. No. 609 D. S. O. No.
Date	Location Prelim. Survey for Main Trunk
Map No.	Surveyed by Lynde
Platting C'k'd by	Date 10-13-25
Date	Indexed A. C. Johnson

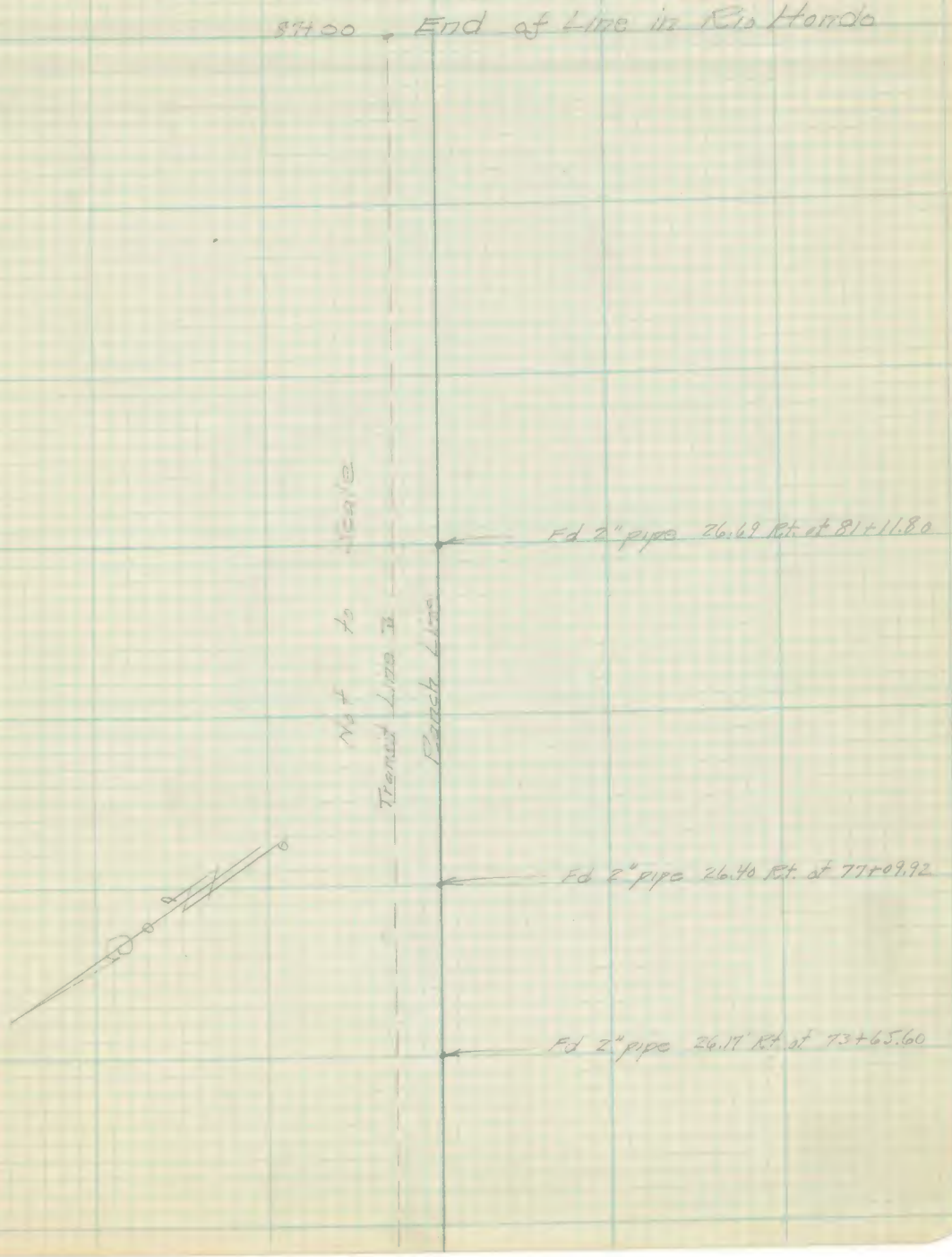

F. B. 226 Pg. 10

Platted by G. S. Ferguson	W. O. No. 609 D. S. O. No.
Date	Location Edison Lateral
Map No.	Surveyed by Lynde
Platting C'k'd by	Date 12-21-25
Date	Indexed C. John

F. B. 226 Pg. 12

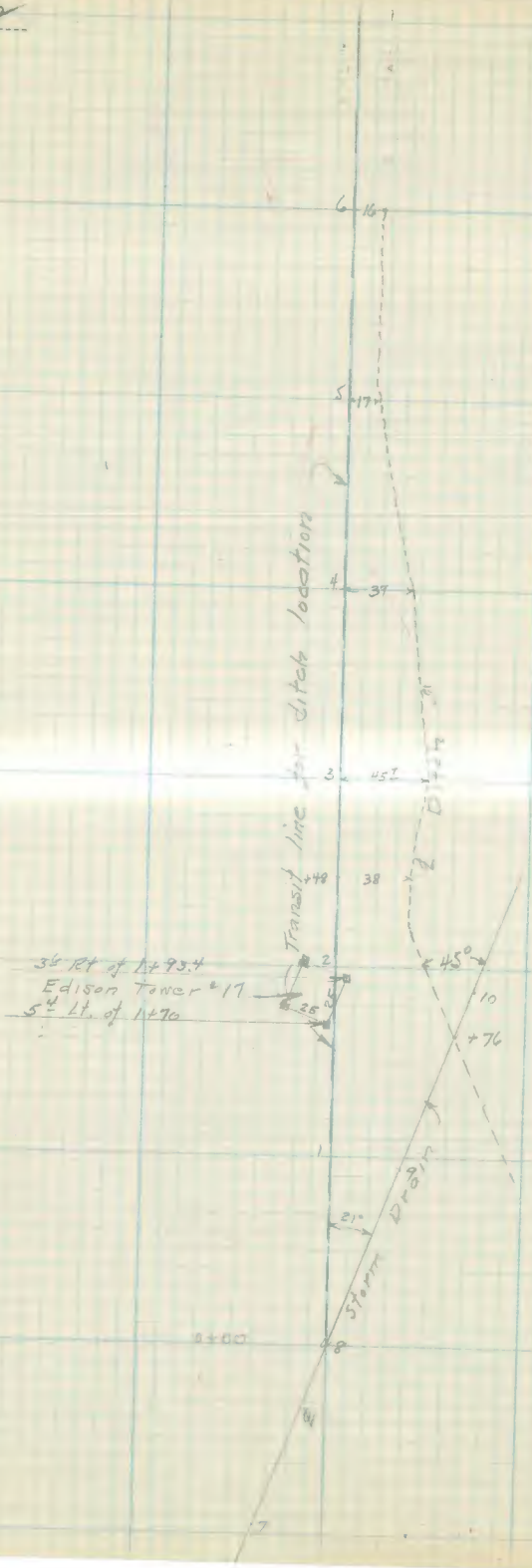

6
16
5
17
4
37
3
45
+48
38
2
45°
10
+76
1
21°
8
7
Transit line for ditch location
Ditch
Storm Drain
3 Rt of 1+93.4
Edison Tower #17
5 Lt. of 1+70
25

F. B. 226 Pg. 13

Platted by	W. O. No. 609 D. S. O. No.
Date	Location
Map No.	Surveyed by
Platting C'k'd by	Date
Date	Indexed

F. B. 226 Pg. 14

Platted by E.S. Ferguson	W.O. No. ..... D.S.O. No. .....
Date	Location W. Washington Later
Map No.	Surveyed by David S. Ferguson
Platting C'k'd by	Date 1-9-26
Date	Indexed C. Johnson



F. B. 226 Pg. 16



6
5
4
WASHINGTON AVE
(Westerly from Maple)
60'
Not dedicated
30'
30'
30'
30'
3+30.1 ℄ R
℄ 16th
SIXTEENTH ST

F. B 226 Pg. 17

Plotted by G. S. Ferguson	W. O. No. 609 D. S. O. No.
Date	Location N. Washington Lot.
Map No.	Surveyed by DSF
Plotting C'k'd by	Date 1-9-26
Date	Indexed L. C. Jamison



F. B. 226 Pg. 18

F. B 226 Pg. 19

Platted by G.S. Ferguson	W. O. No. 609 D. S. O. No.
Date	Location N. Washington Ext.
Map No.	Surveveyed by - 15 DSF
Platting C'k'd by	Date 1-9-76
Date	Indexed A. C. Johnson

F. B. 226 Pg. 20



Intersection
at Maple St L
in UPRofW

F. B 226 Pg. 21

Plotted by G. S. Ferguson	W.O. No. ..... O.S.O. No. .....
Date	Location .....
Map No.	Surveyed by .....
Plotting C'k'd by	Date .....
Date	Indexed .....

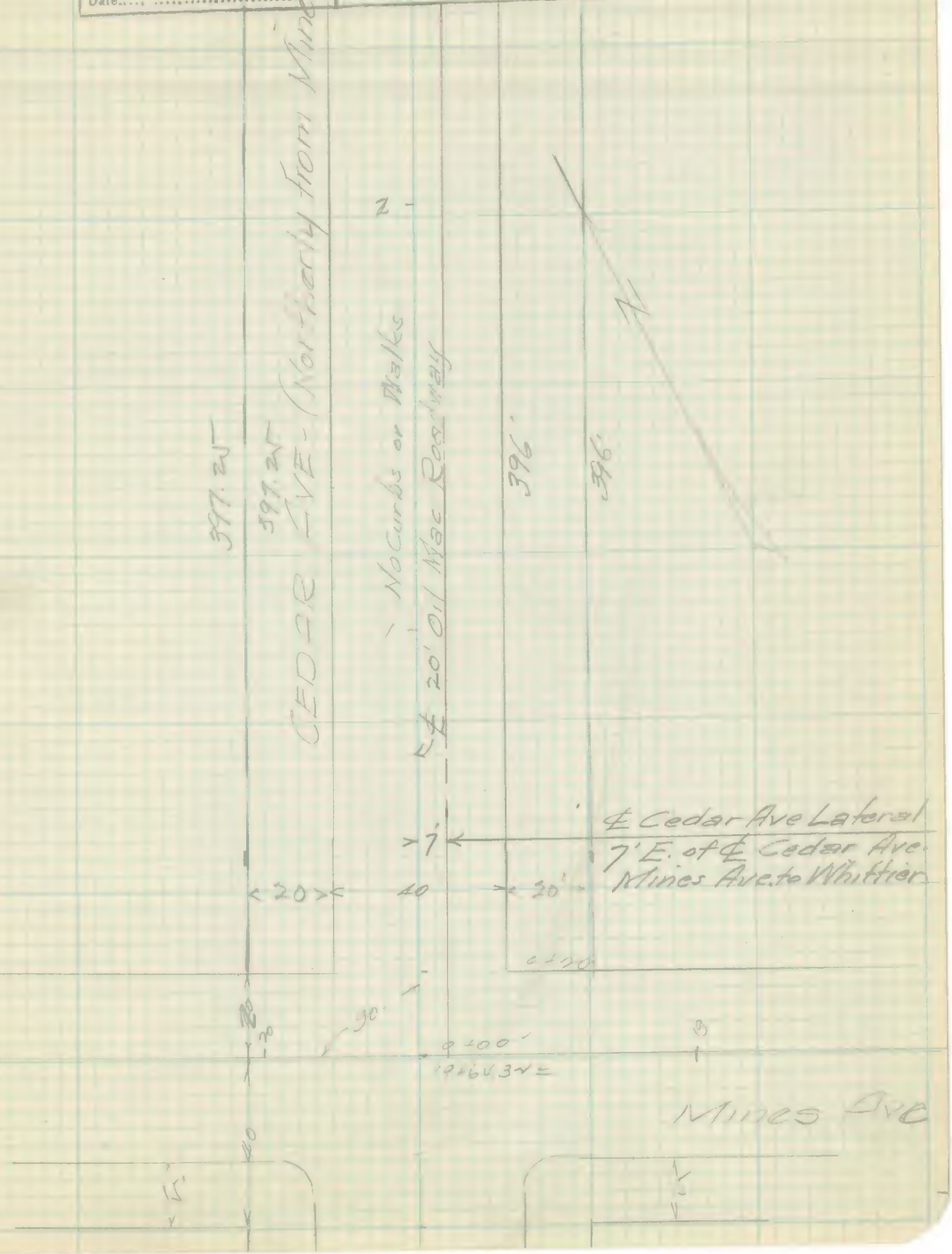

F. B. 226 Pg. 22



5
350.60
347.21
341.68
338.29
4+17.25 Tract Line
4
40
Tract 3604
397.25
397.25
CEDAR AVE (Northern from Mines)
No Curbs or Walk
℄ 20' Oil Mac Rdwy
396
396
20
20'

Platted by G.S. Ferguson	W. O. No. 609 D. S. O. No.
Date	Location [illegible]
Map No.	Surveyed by [illegible]
Platting C'k'd by	Date [illegible]
Date	Indexed



F. B. 226 Pg. 24

F. B 226 Pg. 25

Platted by 4 SF	W. O. No. ..... O. S. O. No. .....
Date	Location .....
Map No.	Surveyed by .....
Platting C'k'd by	Date .....
Date	Indexed .....

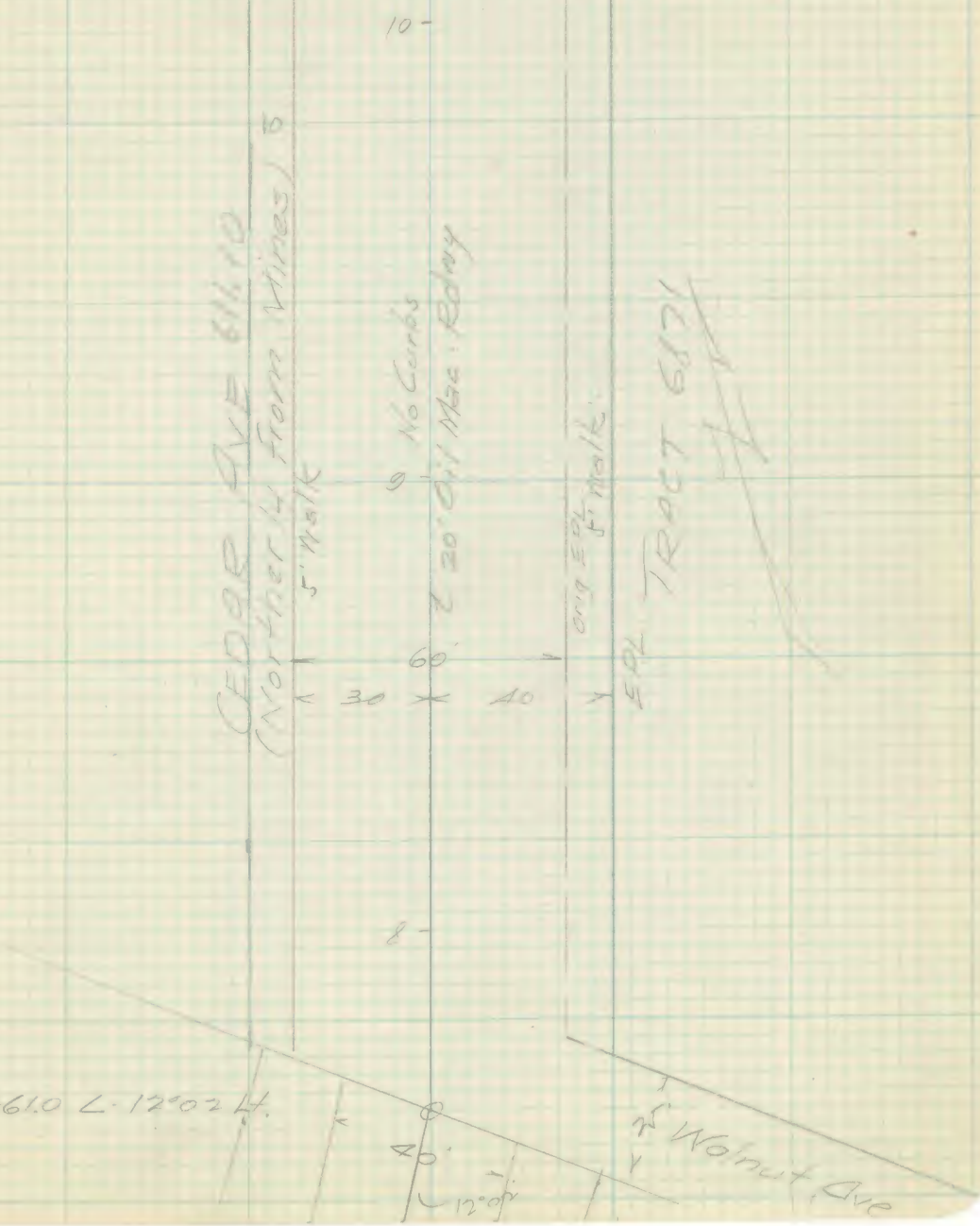

CEDAR AVE (Northerly from Mines)

5' Walk

10 11 30' 14 13

℄ ℄ Oil Mac. Rdwy
No Curbs

40'

5' Walk

F. B. 226 Pg. 27

Platted by: DSF	W. O. No. ..... D. S. O. No. .....
Date:	Location: [illegible]
Map No.	Surveyed by: DSF
Platting C'k'd by	Date: 1-9-76
Date:	Indexed .....

F. B. 276 Pg. 78

F. B. 226 Pg. 29

Plotted by: DSF	W. O. No. ..... D. S. O. No. .....
Date:	Location: Cedar Ave, Montana
Map No:	Surveyed by: DSF
Plotting C'k'd by:	Date: 4/1/26
Date:	Indexed: A. C. Johnson



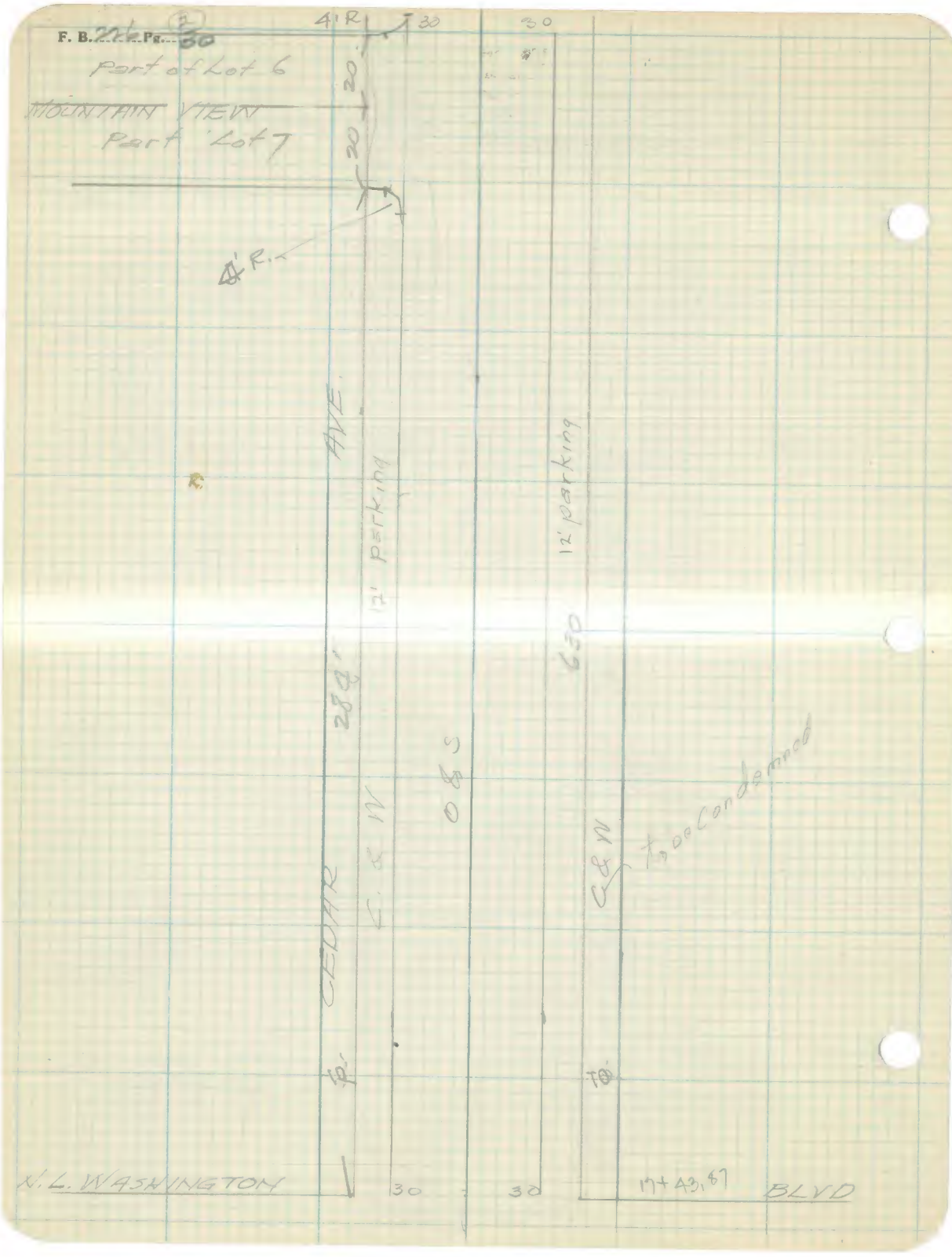
F. B. 226 Pg. 30
Part of Lot 6
MOUNTAIN VIEW
Part Lot 7
4' R.
30
30
20
20
4' R.
AVE.
12' parking
12' parking
630
284'
C. & W
O & S
C & W
to be Condemned
CEDAR
TO
TO
N. L. WASHINGTON
30
30
17+43.87
BLVD

F. B 226 Pg. 31

Platted by DSF	W. O. No. 609 D. S. O. No.
Date	Location Cedar Ave. Montebello
Map No.	Surveyed by DSF
Platting C'k'd by	Date 4/2/26
Date	Indexed A. C. Johnson



F. B. 226 Pg. 32


400'S of Whittier
HIGH SCHOOL
Lot 30
660'
12' Park
12' Park
TRACT No 3276
10'
10
Lot 26
14
30'
30'

F. B. 226 Pg. 33

Platted by DSF	W. O. No. ..... D. S. O. No. .....
Date	Location Cedar Ave Montebello
Map No.	Surveyed by DSF
Platting C'k'd by	Date 4/1/26
Date	Indexed A. C. Jones

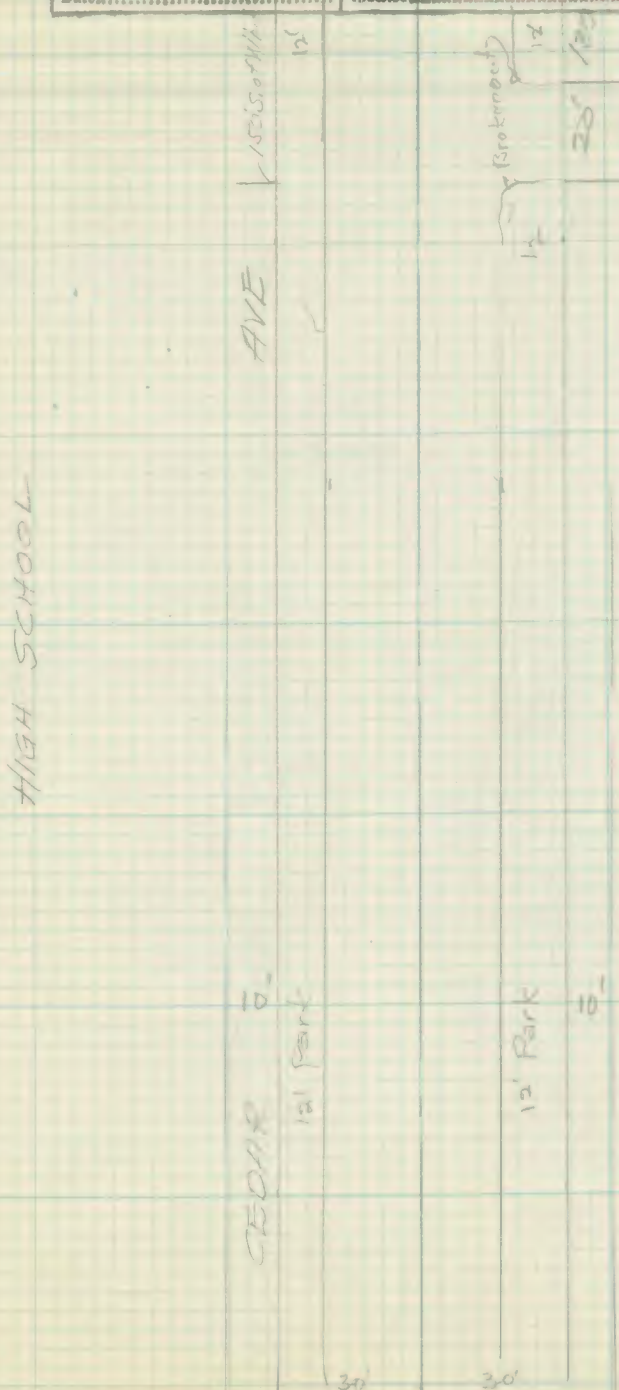

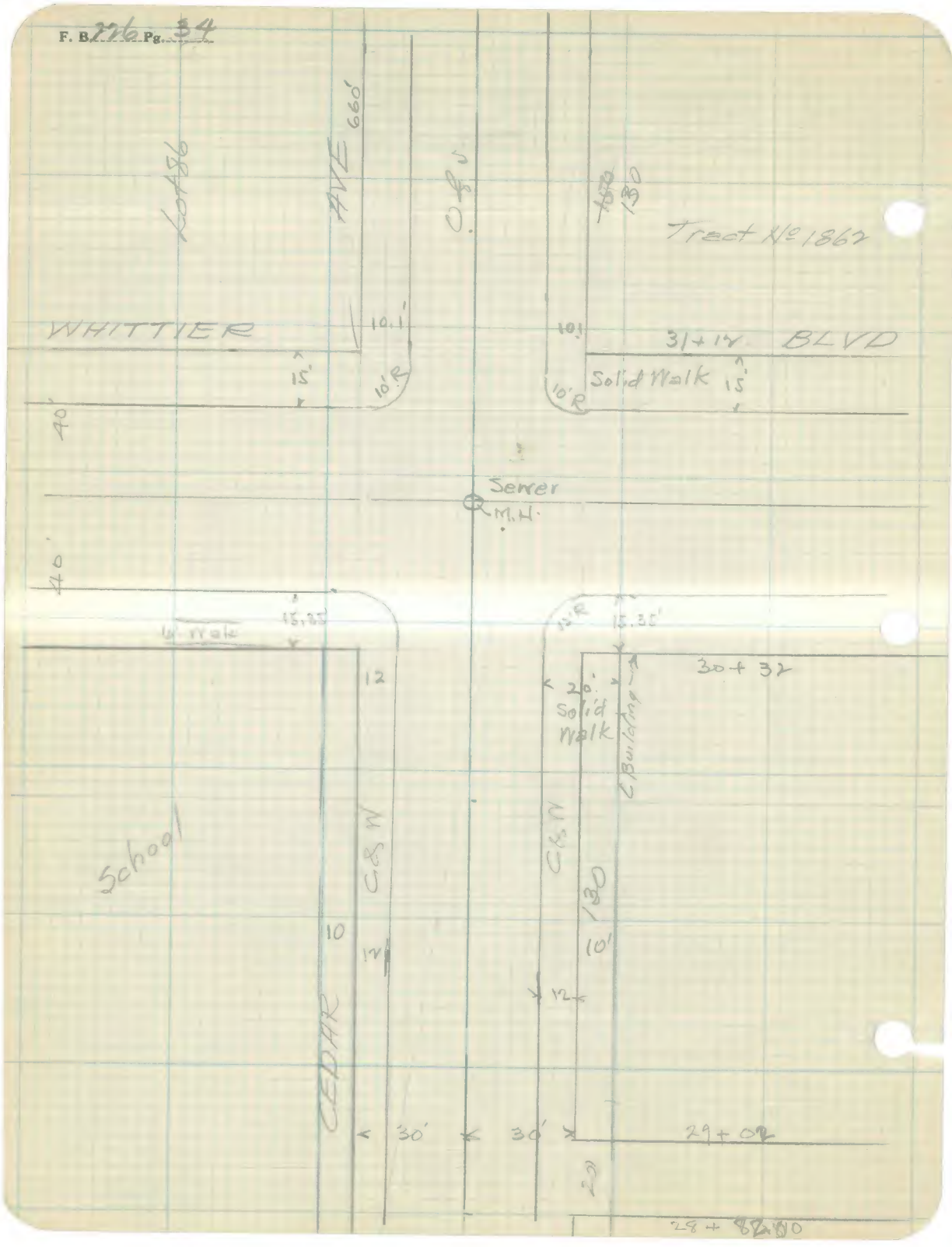
F. B. 226 Pg. 34
Lot 86
AVE 660'
C & S
130
Tract No 1862
WHITTIER
10.1'
10.1
31+12 BLVD
15'
10'R
10'R
Solid Walk
15'
40'
Sewer
M.H.
40'
15.35
15.35'
12
30+32
20'
Solid Walk
C Building
School
C & W
C & W
130
10
12
10'
12
CEDAR
30'
30'
29+02
20
28+82.00

Platted by	W. O. No. D. S. O. No.
Date	Location [illegible]
Map No.	Surveyed by [illegible]
Platting C'k'd by	Date [illegible]
Date	Indexed [illegible]



F. B. 726 Pg. 36



S.L. Cleveland Ave
37+42.40
10'
10'R
659.57
37
10'R
629.57
10'
AVE
CEDAR
490
1862
TRACT No

F. B 226 Pg. 37

Platted by D.S.	W. O. No. ..... O. S. O. No. .....
Date	Location .....
Map No.	Surveyed by .....
Platting C'k'd by	Date .....
Date	Indexed .....

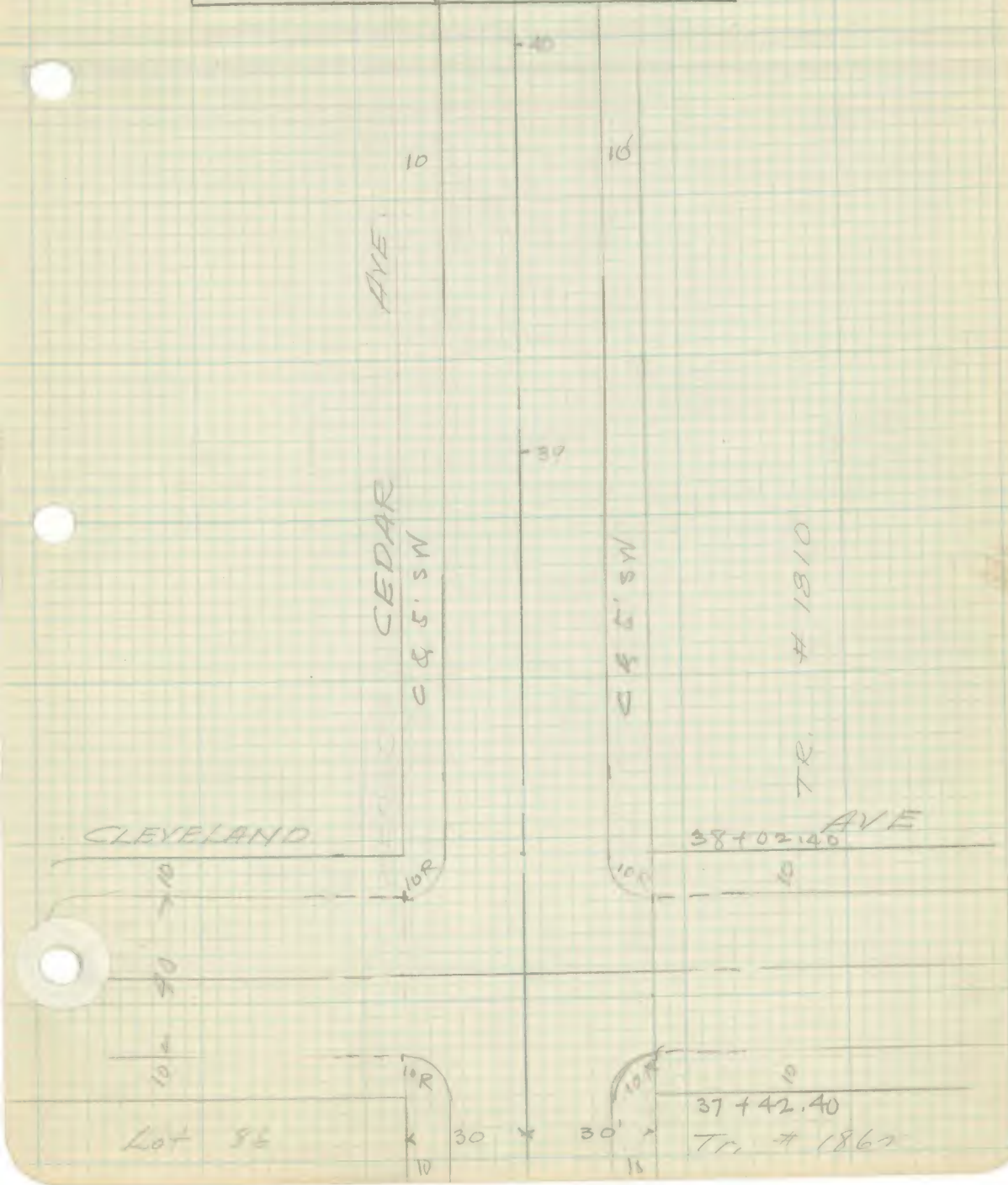

F. B. 226 Pg. 38

F. B. 226 Pg. 39

Platted by D.S.F.	W. O. No. ..... D. S. O. No. .....
Date	Location Whittier Blvd.
Map No. 2489	Surveyed by D. S. Ferguson
Platting C'k'd by	Date 4/5/26
Date	Indexed E. L. Johnson



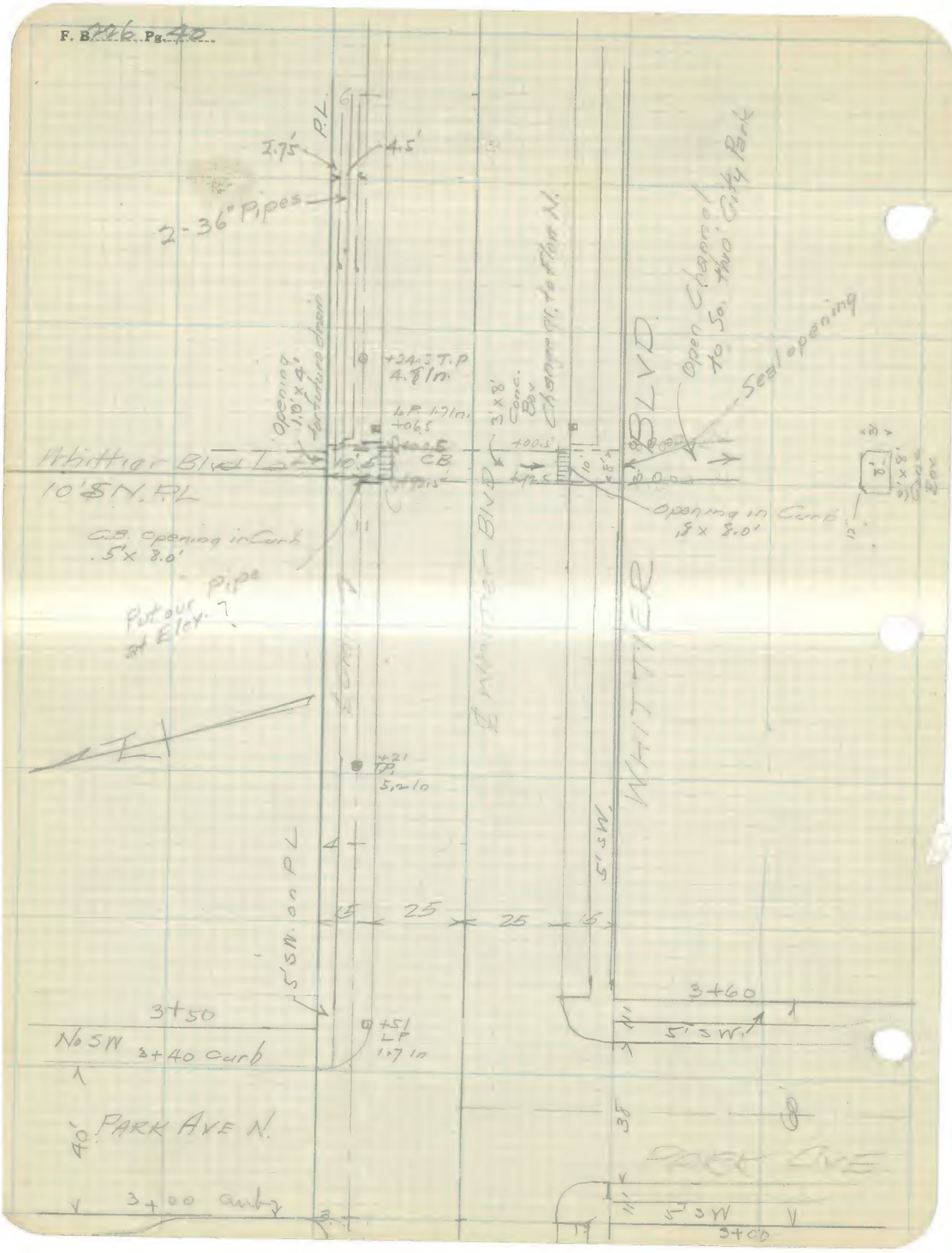
P.L.
2.75'
4.5'
2-36" Pipes
Opening 1.0' x 4' for future drain
+24.5 T.P. 4.8 In.
L.P. 1.7 In. +06.5
CB
Whittier Blvd
10' SN. P.L.
C.B. Opening in Curb .5' x 8.0'
Put our Pipe at Elev. ?
3' x 8' Conc. Box
Change gr. to Flow N.
+00.5
+12.5
Open Channel to So. Two City Park
Seal opening
BLVD
Opening in Curb .8 x 8.0'
WHITTIER
+21 T.P. 5.2 In
5' SW. on P.L.
15
25
25
15
5' SW.
3+50
No SW
3+40 Curb
+51 LP 1.7 In
3+60
5' SW.
40'
PARK AVE N.
38
60
PARK AVE
3+00 Curb
5' SW
3+00

Plotted by: D.S.E.	W.O. No. ..... O.S.O. No. .....
Date	Location .....
Map No.	Surveyed by .....
Plotting C'k'd by	Date .....
Date	Indexed .....

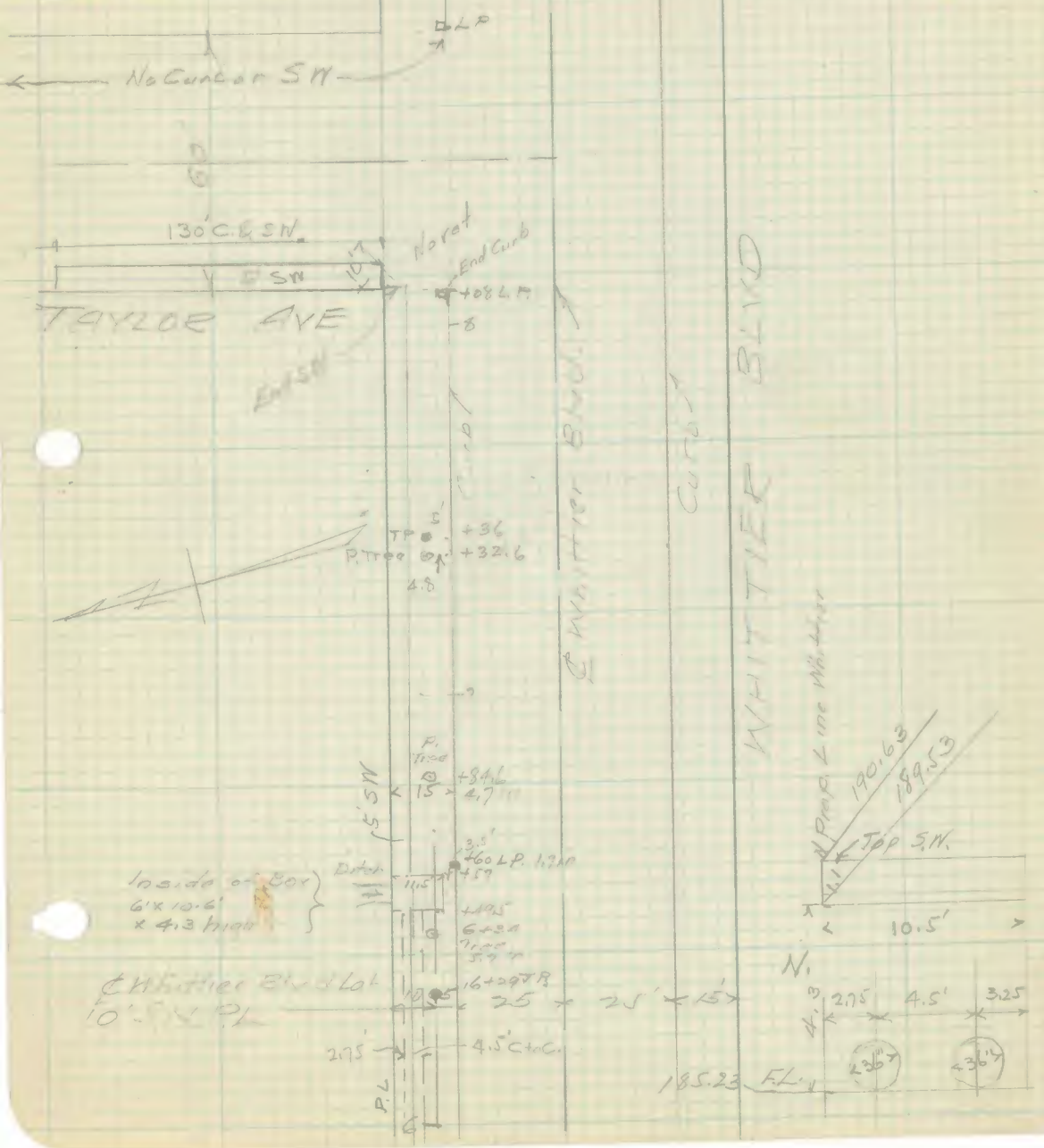

F. B. 276 Pg. 47

Platted by	W. O. No. D. S. O. No.
Date	Location Resurfacing Notes [illegible] Jackson
Map No.	Surveyed by David S. Ferguson
Platting C'k'd by	Date 4/24/26
Date	Indexed

Beverly Blvd O. & S. Oak to Poplar. ✓
(All East Poplar Oiled Rdwy) ✓
to Top of Bluff

Washington Ave. new O.S. Curb & SW & 4' gutters
Cedar St West to Maple ✓
Maple St on W. O&S ✓

Maple Ave. - Beverly S. to Whittier
O&S. new ✓
Maple Ave. Whittier S. to U.P. Track
New O&S
U.P. Track S. to Mine old O&S. ✓

Cedar Ave. Whitter S. to Wash. Blvd ✓
O.&S.
Cedar Ave. Washington Blvd to Mines ✓

Mines Lower end to pt. 100± E of Cedar
Oiled Rdwy.
Mines Ave Tr. line 100± E of Cedar ✓
to Maple O. & S. ✓
Mines - Maple to Vail old O&S ✓

Vail Ave O&S. ✓

Whittier Blvd at all crossings Concrete ✓
with Asph. Wearing Surface 6" Gutters.

2x2 ℄ Sadler 5.15
3x3 N.W. Cor Hoefner 5.23
Norton 3x3 N.E. Cor Sadler 5.33
old 2x2 Back Lot of Sadler 5.54
3x3 N.E. Cor Williamson 5.29
2x2 W. Back Lot Line Hoefner 5.25
2x2 N.E. Cor. East Mont 5.04
2x2 ℄ 4.95

53-57-15
9
9-00
4(215-47-15
53-56-53

53-56-45
8
10
4(215-46-30
53-56-30
15

53-56-40
53-55-25
1-15

212+35.17
49.36
212+84.53

Date _____ Notes by _____ Chief Party _____ F.B. 226 PG. 45

Platted by _____	W. O. No. _____ D. S. O. No. _____
Date _____	Location _____
Map No. _____	Surveyed by _____
Platting C'k'd by _____	Date _____
Date _____	Indexed A. C. Johnson

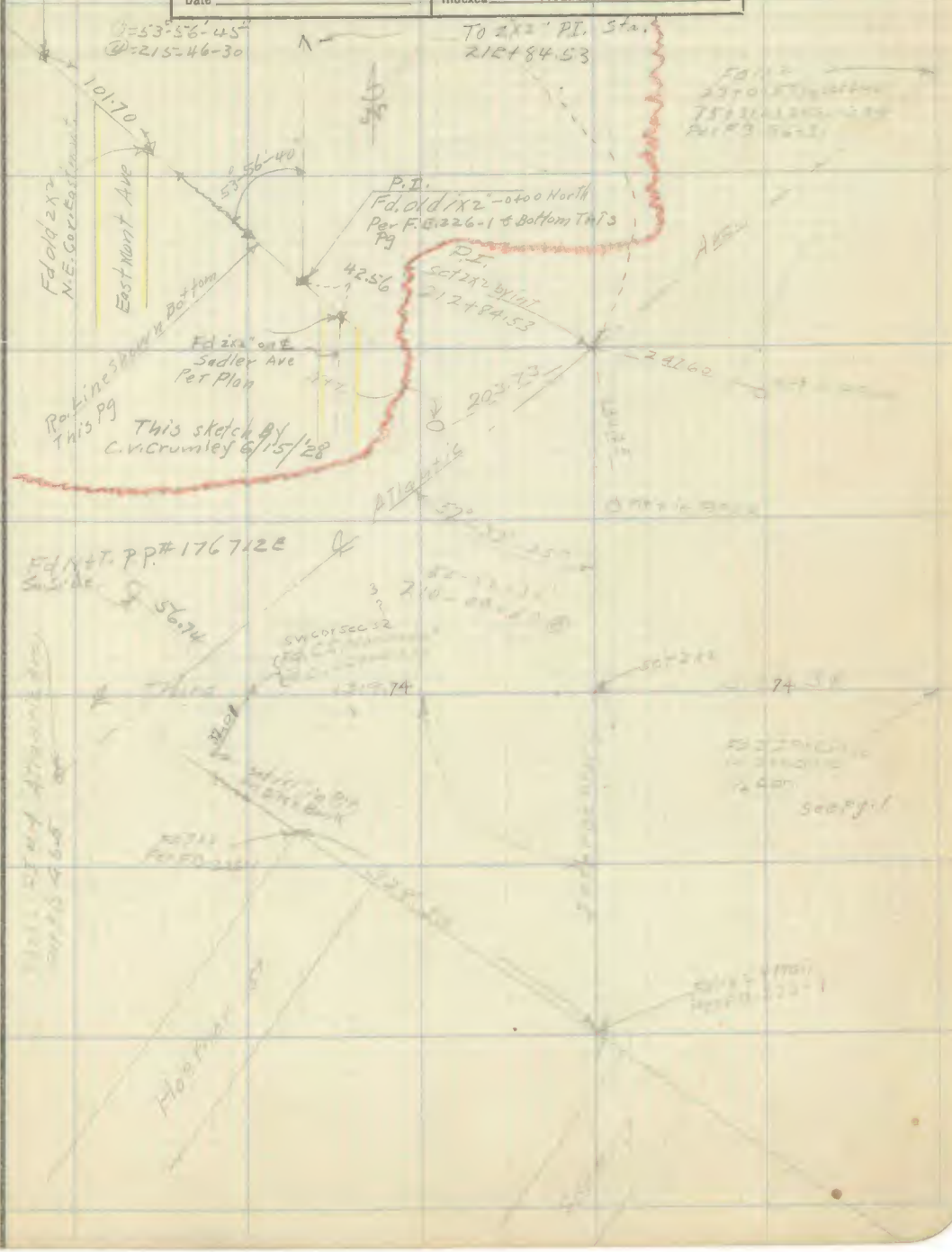

NOTE: ANY ADDITION OR CHANGES ON THIS SHEET MUST BE MADE OR CIRCLED IN RED. WITH DATE AND NAME OF PERSON MAKING CHANGE.

DO NOT EXTEND NOTES THIS SIDE OF THIS LINE

RETURN TO LOS ANGELES COUNTY SURVEYOR

F.B. 226 Pg. 46 Chief Party Notes by Date 8-13-28

RETURN TO
LOS ANGELES COUNTY SURVEYOR

DO NOT EXTEND NOTES THIS SIDE OF THIS LINE

NOTE: ANY ADDITION OR CHANGES ON THIS SHEET MUST BE MADE OR CIRCLED IN RED. WITH DATE AND NAME OF PERSON MAKING CHANGE.

Date _____ Notes by _____ Chief Party _____ F.B. 226 PG. 47

Platted by _____	W. O. No. 23[illegible] D. S. O. No. _____
Date _____	Location [illegible]
Map No. _____	Surveyed by [illegible]
Platting C'k'd by _____	Date _____
Date _____	Indexed A. C. Johnson

Cont bot Page

E.C. 2554+01.81 = 69+69.60 B.C. Atlantic

Δ = 48°-39.[illegible]
R = 7[illegible]
T = 259.12
L = 496.10
D = 8°-11-[illegible]
8.195°

[illegible]

E.C. 2307.35 [illegible] = [illegible] E.C. Atlantic

Hold top Page

NOTE: ANY ADDITION OR CHANGES ON THIS SHEET MUST BE MADE OR CIRCLED IN RED, WITH DATE AND NAME OF PERSON MAKING CHANGE.

RETURN TO LOS ANGELES COUNTY SURVEYOR

DO NOT EXTEND NOTES THIS SIDE OF THIS LINE

F.B. 226 PG. 48 Chief Party Notes by Date

RETURN TO
LOS ANGELES COUNTY SURVEYOR

NOTE: ANY ADDITION OR CHANGES ON THIS SHEET MUST BE MADE OR CIRCLED IN RED. WITH DATE AND NAME OF PERSON MAKING CHANGE.

DO NOT EXTEND NOTES THIS SIDE OF THIS LINE

Date 8-16-57 Notes by [illegible] Chief Party [illegible] F.B. 226 PG. 49

Platted by	W. O. No. 237 D. S. O. No.
Date	Location Berwick DOT
Map No.	Surveyed by [illegible]
Platting C'k'd by	Date Aug 16-57
Date	Indexed E. C. Johnson

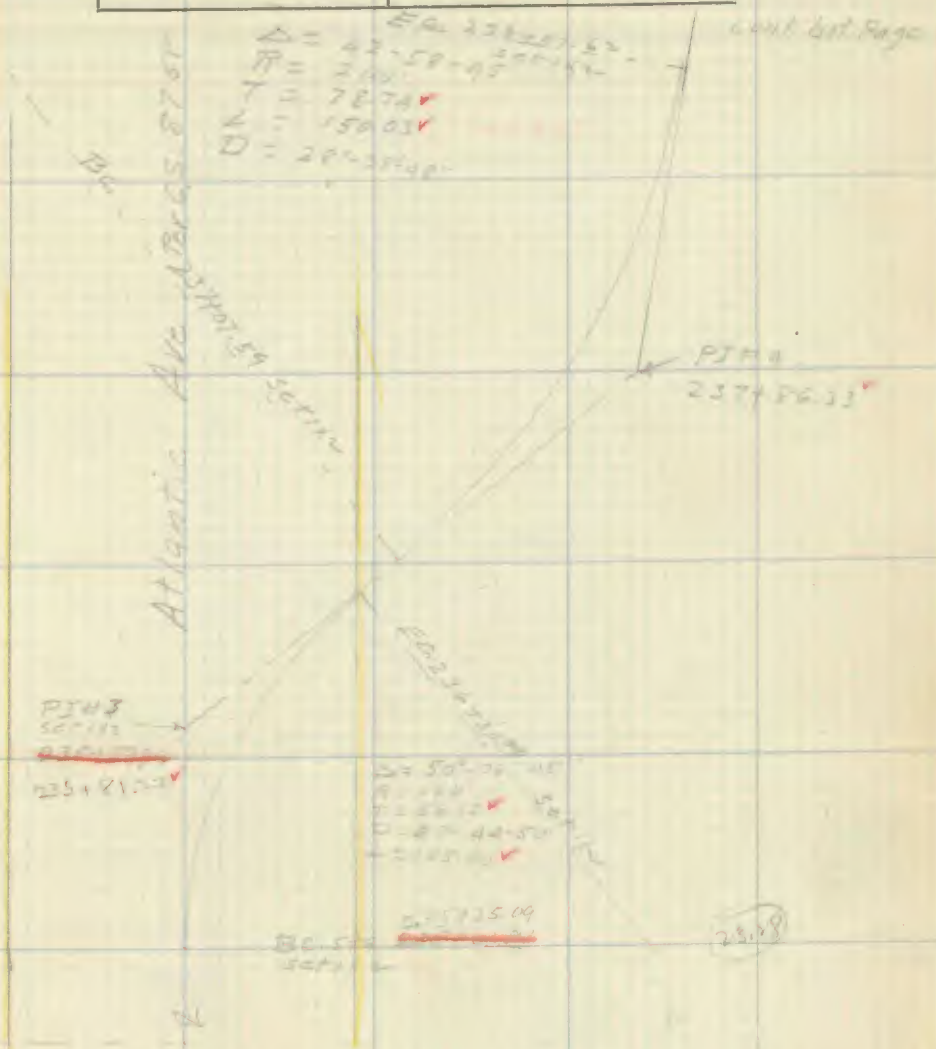

NOTE: ANY ADDITION OR CHANGES ON THIS SHEET MUST BE MADE OR CIRCLED IN RED. WITH DATE AND NAME OF PERSON MAKING CHANGE.

DO NOT EXTEND NOTES THIS SIDE OF THIS LINE

RETURN TO LOS ANGELES COUNTY SURVEYOR

F.B. 226 PG. 50 M. Hayes Chief Party Notes by M. H. Date 8-16-27

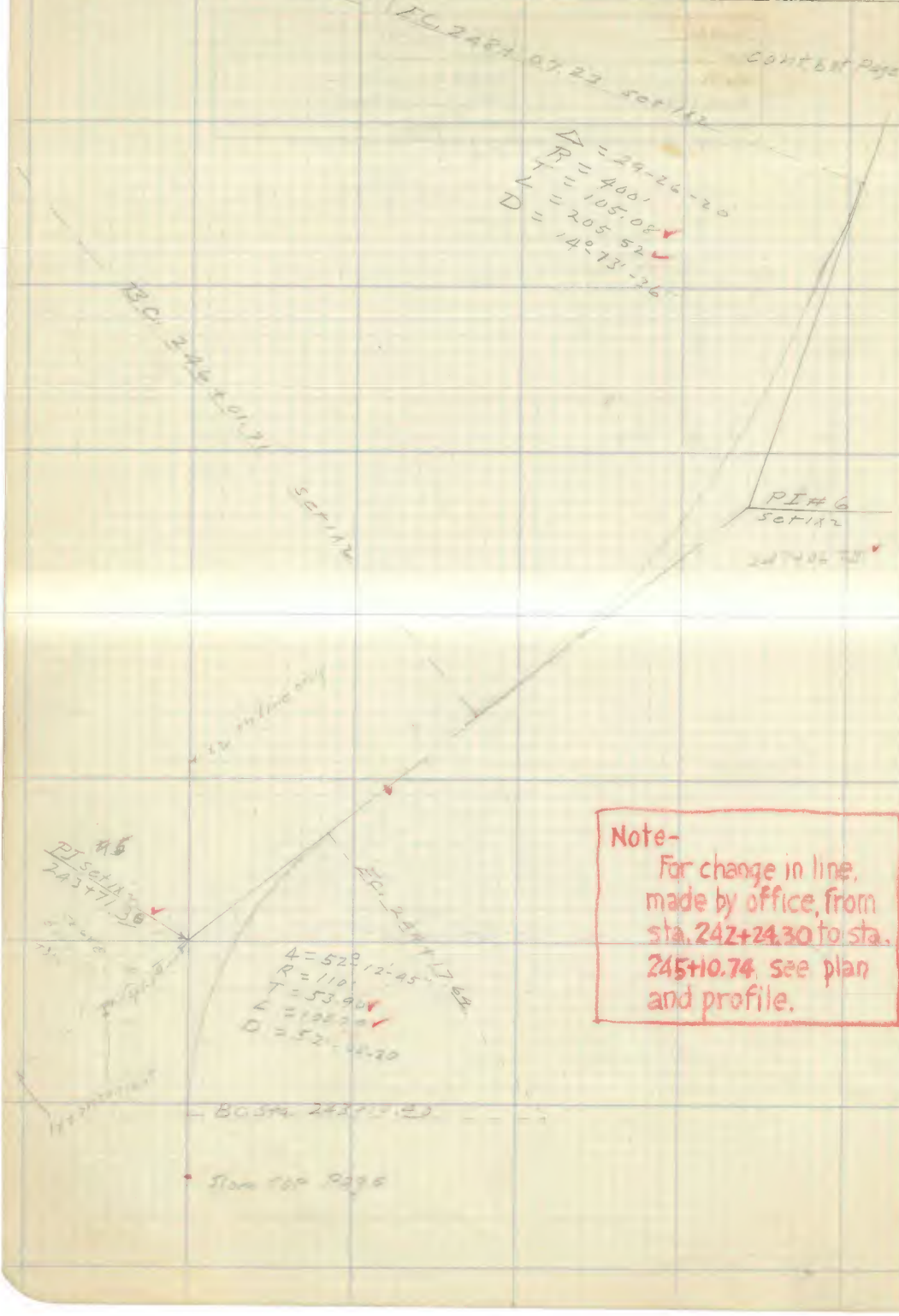

Note-
For change in line, made by office, from sta. 242+24.30 to sta. 245+10.74 see plan and profile.

RETURN TO
LOS ANGELES COUNTY SURVEYOR

DO NOT EXTEND NOTES THIS SIDE OF THIS LINE

NOTE: ANY ADDITION OR CHANGES ON THIS SHEET MUST BE MADE OR CIRCLED IN RED. WITH DATE AND NAME OF PERSON MAKING CHANGE.

Date 8-17-37 Notes by M.H. Chief Party M. Hayes F.B. 226 PG. 51

Platted by	W. O. No. 237 D. S. O. No.
Date	Location Belvedere DDI
Map No.	Surveyed by M. Hayes
Platting C'k'd by	Date August 17 1937
Date	Indexed A. C. Johnson

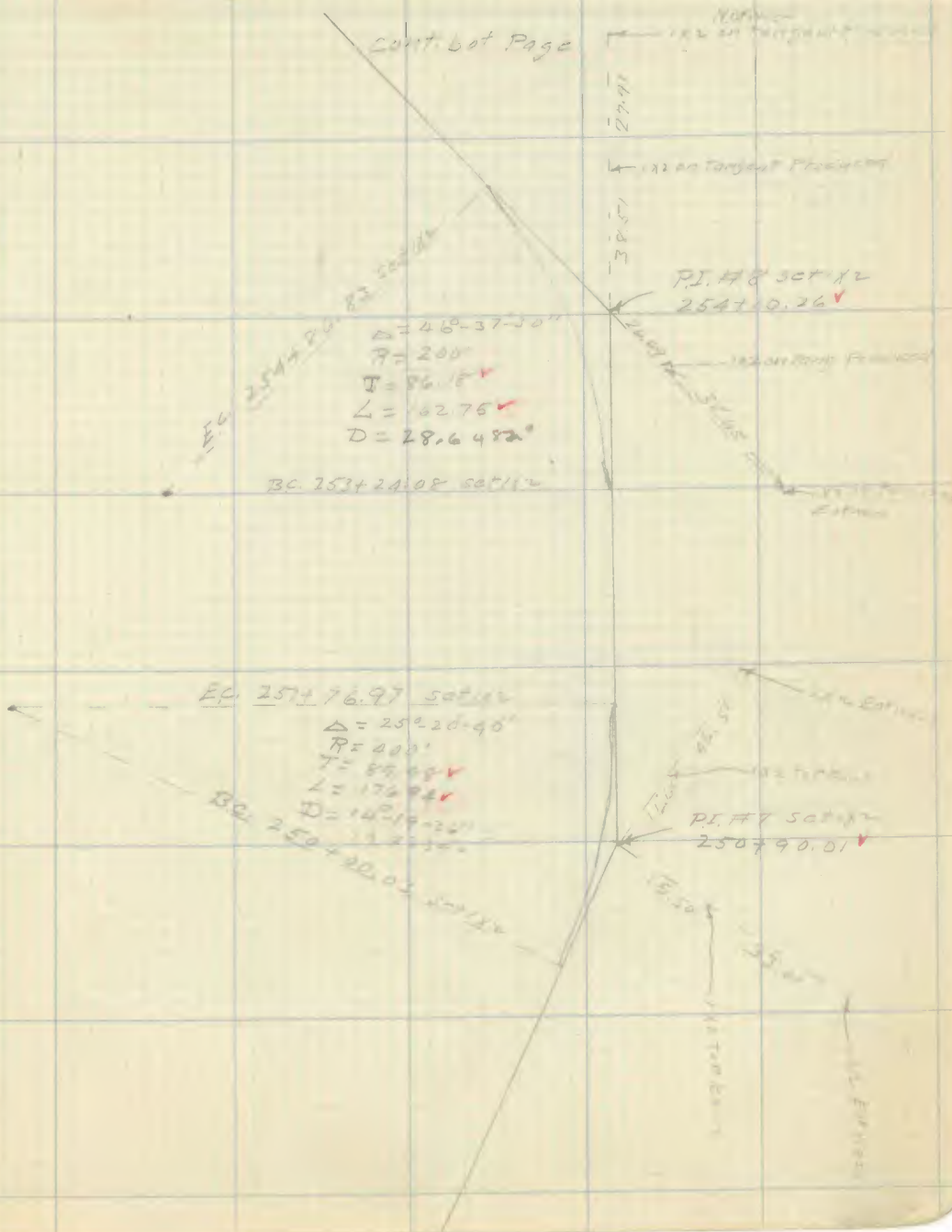

NOTE: ANY ADDITION OR CHANGES ON THIS SHEET MUST BE MADE OR CIRCLED IN RED. WITH DATE AND NAME OF PERSON MAKING CHANGE.

DO NOT EXTEND NOTES THIS SIDE OF THIS LINE

RETURN TO LOS ANGELES COUNTY SURVEYOR

F.B. 226 Pg. 52 Chief Party Notes by M. Date 8-18-27

RETURN TO
LOS ANGELES COUNTY SURVEYOR

NOTE: ANY ADDITION OR CHANGES ON THIS SHEET MUST BE MADE OR CIRCLED IN RED, WITH DATE AND NAME OF PERSON MAKING CHANGE.

DO NOT EXTEND NOTES THIS SIDE OF THIS LINE

Date _____ Notes by M. Hayes Chief Party M. Hayes F.B. 226 PG. 53

Platted by	W. O. No. 217 D. S. O. No.
Date	Location Baldwin Dr.
Map No.	Surveyed by M. Hayes
Platting C'k'd by	Date Aug. 18, 1927
Date	Indexed A. C. Johnson

NOTE: ANY ADDITION OR CHANGES ON THIS SHEET MUST BE MADE OR CIRCLED IN RED. WITH DATE AND NAME OF PERSON MAKING CHANGE.

DO NOT EXTEND NOTES THIS SIDE OF THIS LINE

RETURN TO LOS ANGELES COUNTY SURVEYOR

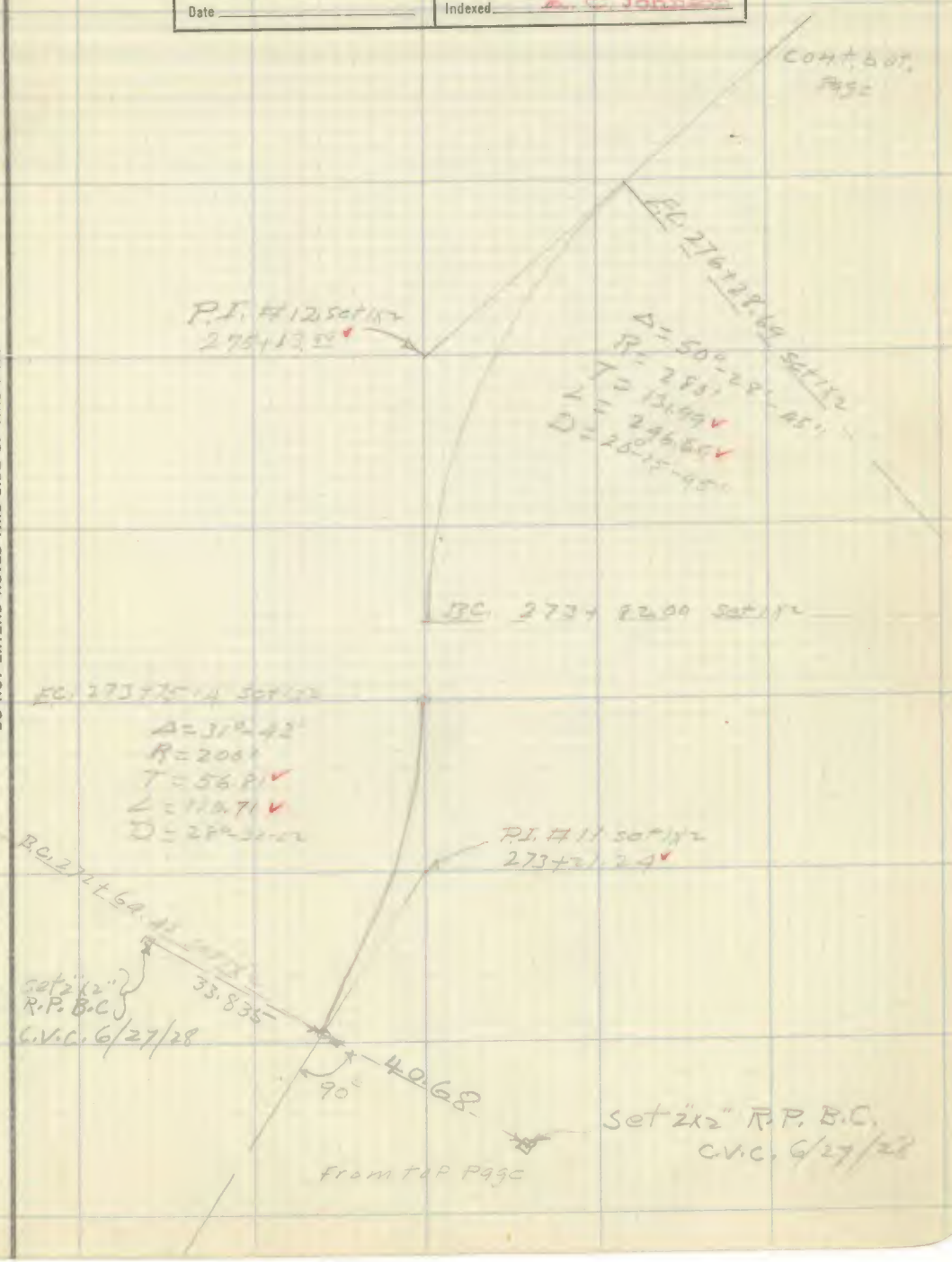

F.B. 226 Pg. 54 M. Hayes Chief Party Notes by M.H. Date 8-19-27

cont. bot. Page



RETURN TO
LOS ANGELES COUNTY SURVEYOR

NOTE: ANY ADDITION OR CHANGES ON THIS SHEET MUST BE MADE OR CIRCLED IN RED. WITH DATE AND NAME OF PERSON MAKING CHANGE.

DO NOT EXTEND NOTES THIS SIDE OF THIS LINE

Date _____ Notes by _____ Chief Party _____ F.B. 226 PG. 55

Platted by _____	W. O. No. _____ D. S. O. No. _____
Date _____	Location _____
Map No. _____	Surveyed by _____
Platting C'k'd by _____	Date _____
Date _____	Indexed A. C. Johnson

NOTE: ANY ADDITION OR CHANGES ON THIS SHEET MUST BE MADE OR CIRCLED IN RED, WITH DATE AND NAME OF PERSON MAKING CHANGE.

RETURN TO
LOS ANGELES COUNTY SURVEYOR

DO NOT EXTEND NOTES THIS SIDE OF THIS LINE



F.B. 226 PG. 56 M. Hayes Chief Party Notes by [illegible] Date 9-14-27

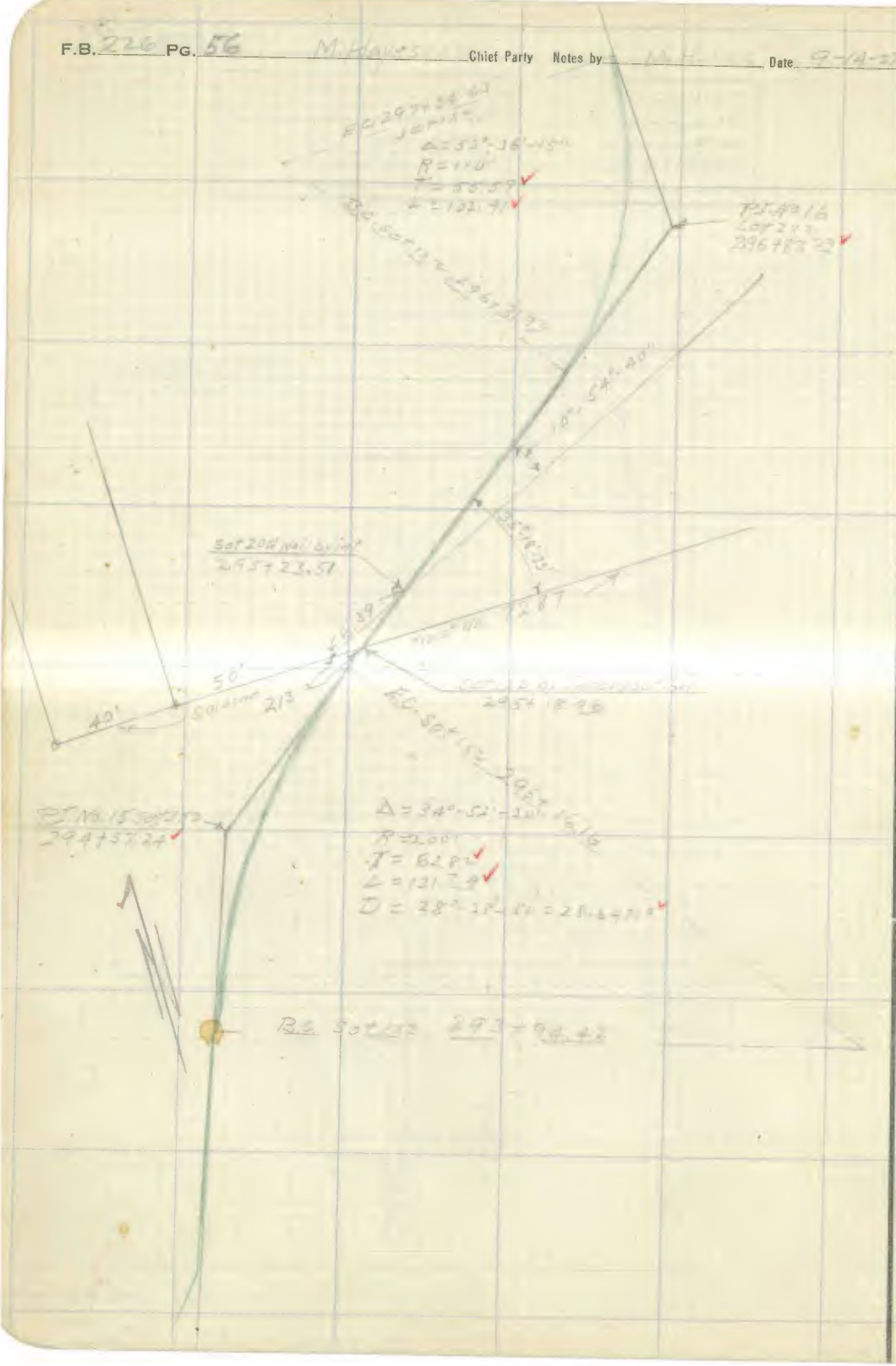

RETURN TO
LOS ANGELES COUNTY SURVEYOR

DO NOT EXTEND NOTES THIS SIDE OF THIS LINE

NOTE: ANY ADDITION OR CHANGES ON THIS SHEET MUST BE MADE OR CIRCLED IN RED, WITH DATE AND NAME OF PERSON MAKING CHANGE.

COPIES TO

SAN GABRIEL VALLEY

(REGIONAL OFFICE)

pages 57 thru _____

RETURN TO
LOS ANGELES COUNTY SURVEYOR

NOTE: ANY ADDITION OR CHANGES ON THIS SHEET MUST BE MADE OR CIRCLED IN RED. WITH DATE AND NAME OF PERSON MAKING CHANGE.

DO NOT EXTEND NOTES THIS SIDE OF THIS LINE

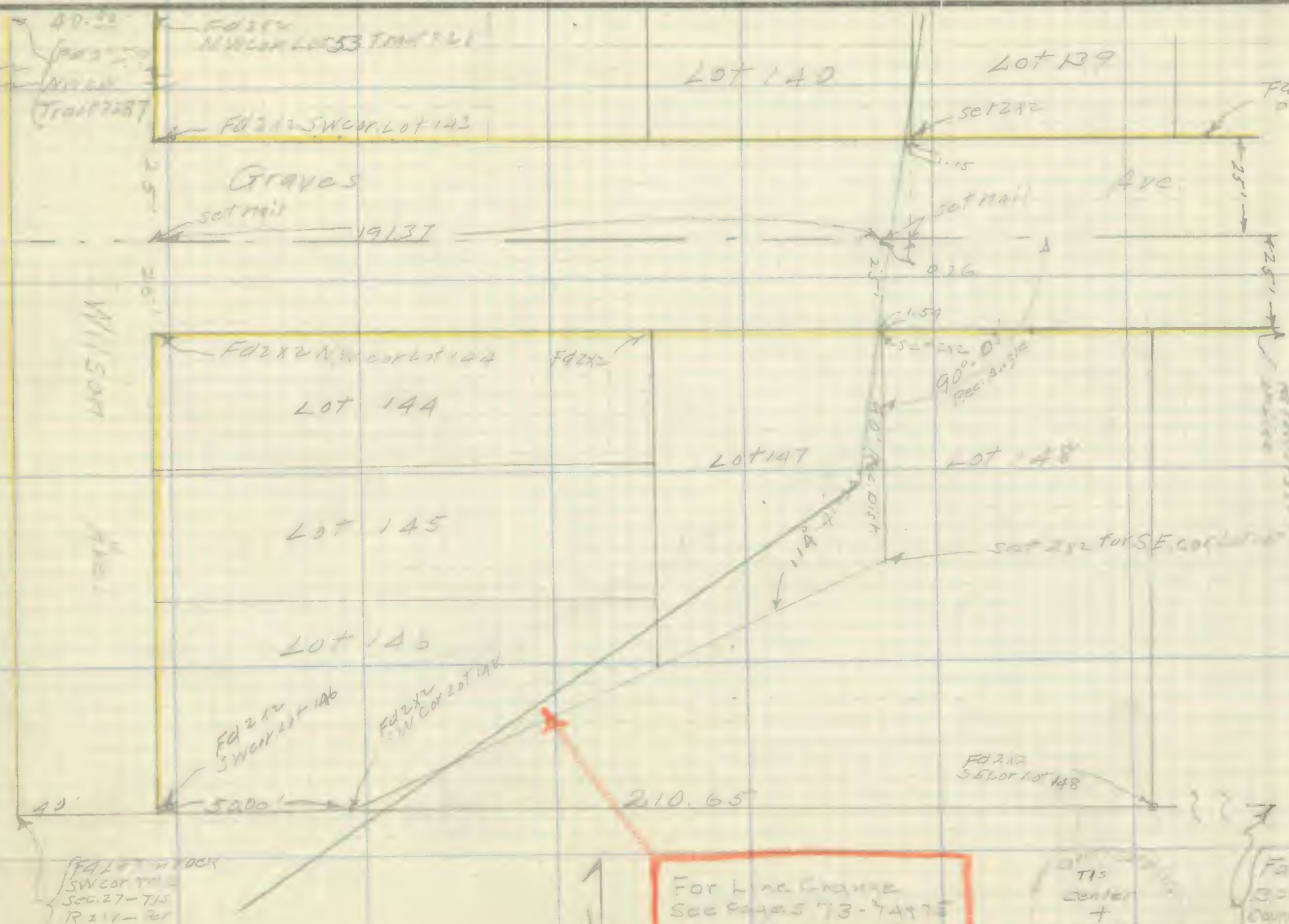

Date _____ Notes by _____ Chief Party _____ F.B. 226 PG. 57

Platted by _____
Date _____
Map No. _____
Platting Ck'd by _____
Date _____

W. O. No. _____ D. S. O. No. _____
Location _____
Surveyed by _____
Date _____
Indexed _____

F.B. 226 Pg. 58 Chief Party Notes by M.H. Date 9-15-27

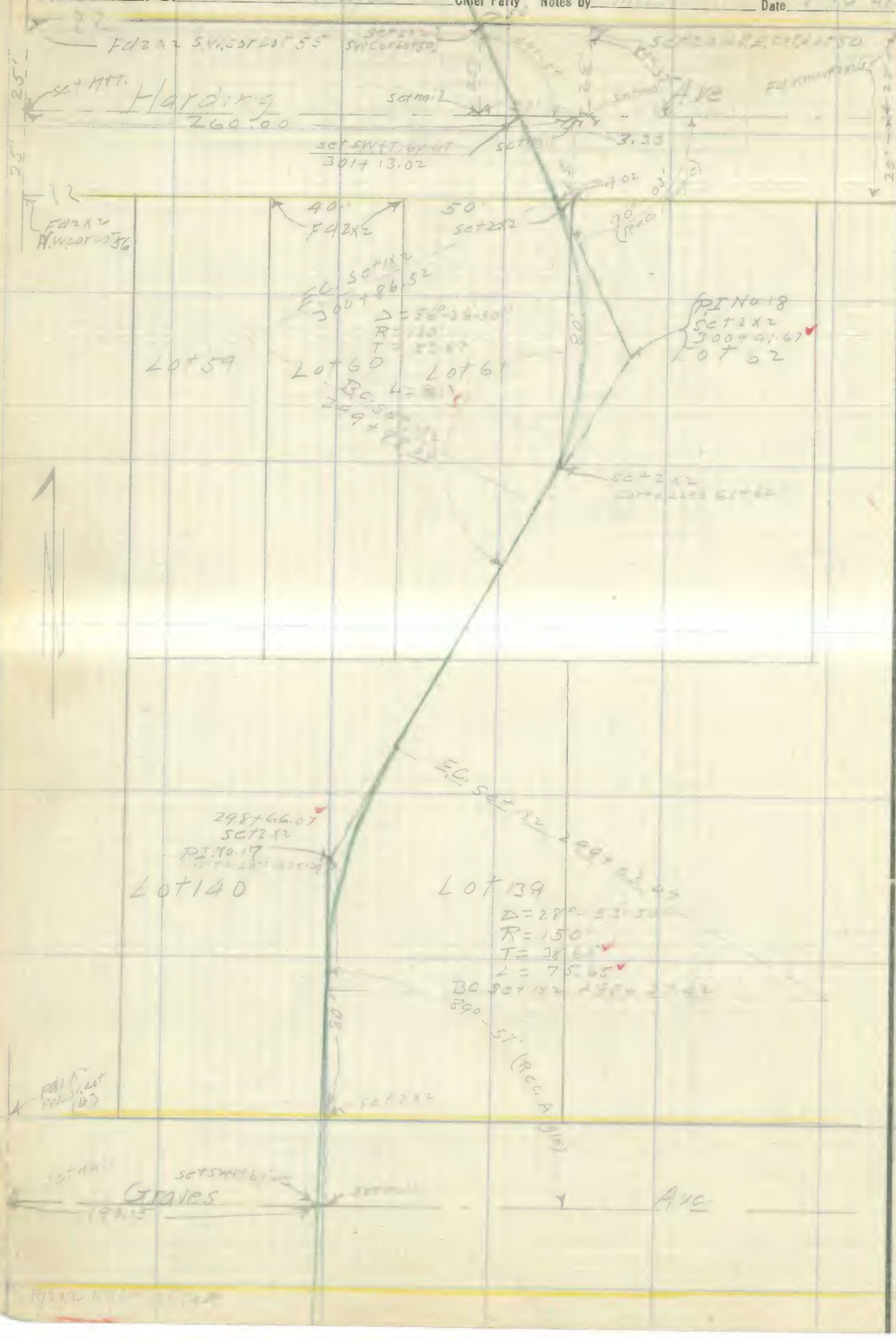

RETURN TO
LOS ANGELES COUNTY SURVEYOR

DO NOT EXTEND NOTES THIS SIDE OF THIS LINE

NOTE: ANY ADDITION OR CHANGES ON THIS SHEET MUST BE MADE OR CIRCLED IN RED, WITH DATE AND NAME OF PERSON MAKING CHANGE.

Date [illegible] Notes by [illegible] Chief Party [illegible] F.B. 226 Pg. 59

Platted by	W. O. No. [illegible] D. S. O. No.
Date	Location [illegible]
Map No.	Surveyed by [illegible]
Platting C'k'd by	Date [illegible]
Date	Indexed A. C. Jackson

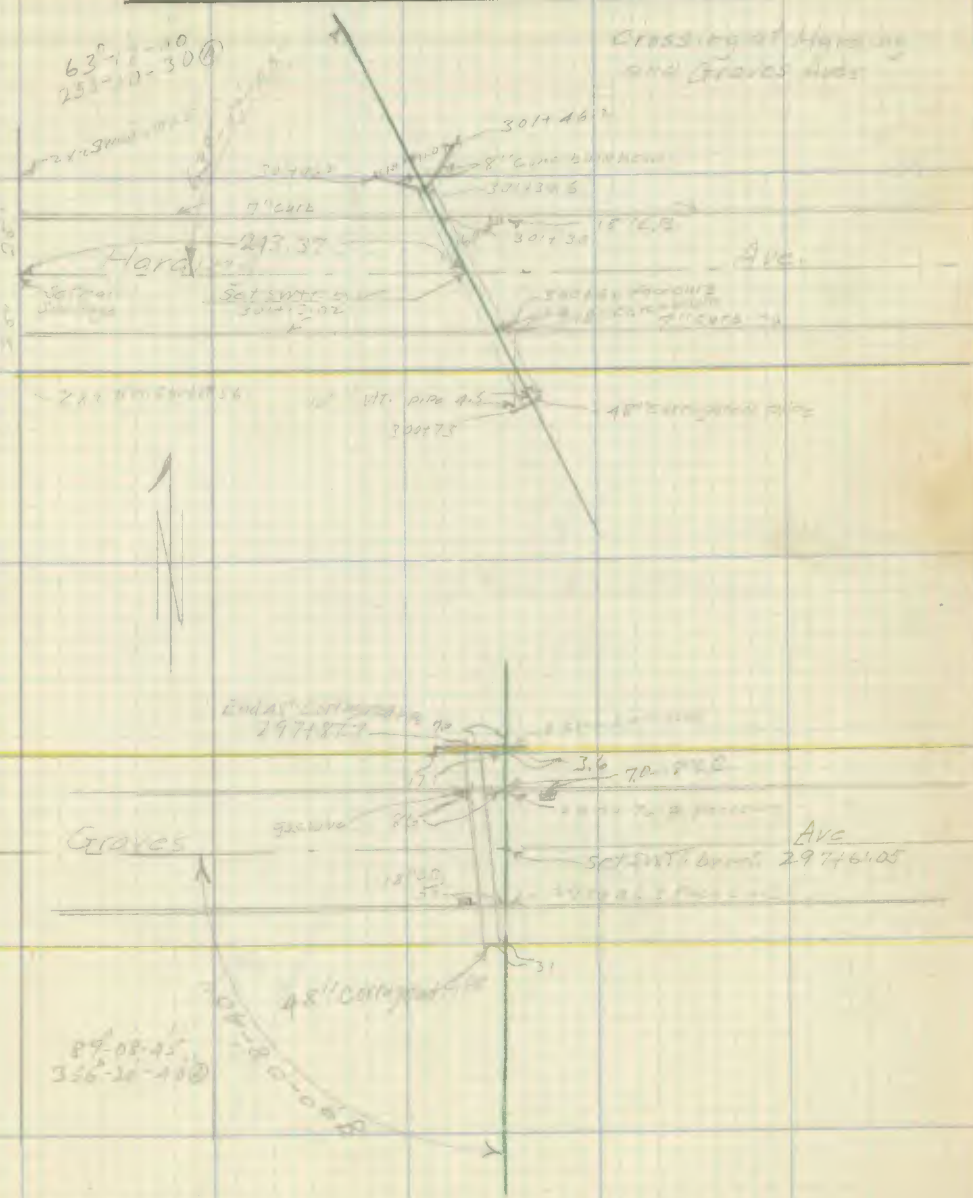

NOTE: ANY ADDITION OR CHANGES ON THIS SHEET MUST BE MADE OR CIRCLED IN RED. WITH DATE AND NAME OF PERSON MAKING CHANGE.

DO NOT EXTEND NOTES THIS SIDE OF THIS LINE

RETURN TO LOS ANGELES COUNTY SURVEYOR

F.B. 226 Pg. 60 M. Hayes Chief Party Notes by M.H. Date 9-16-27

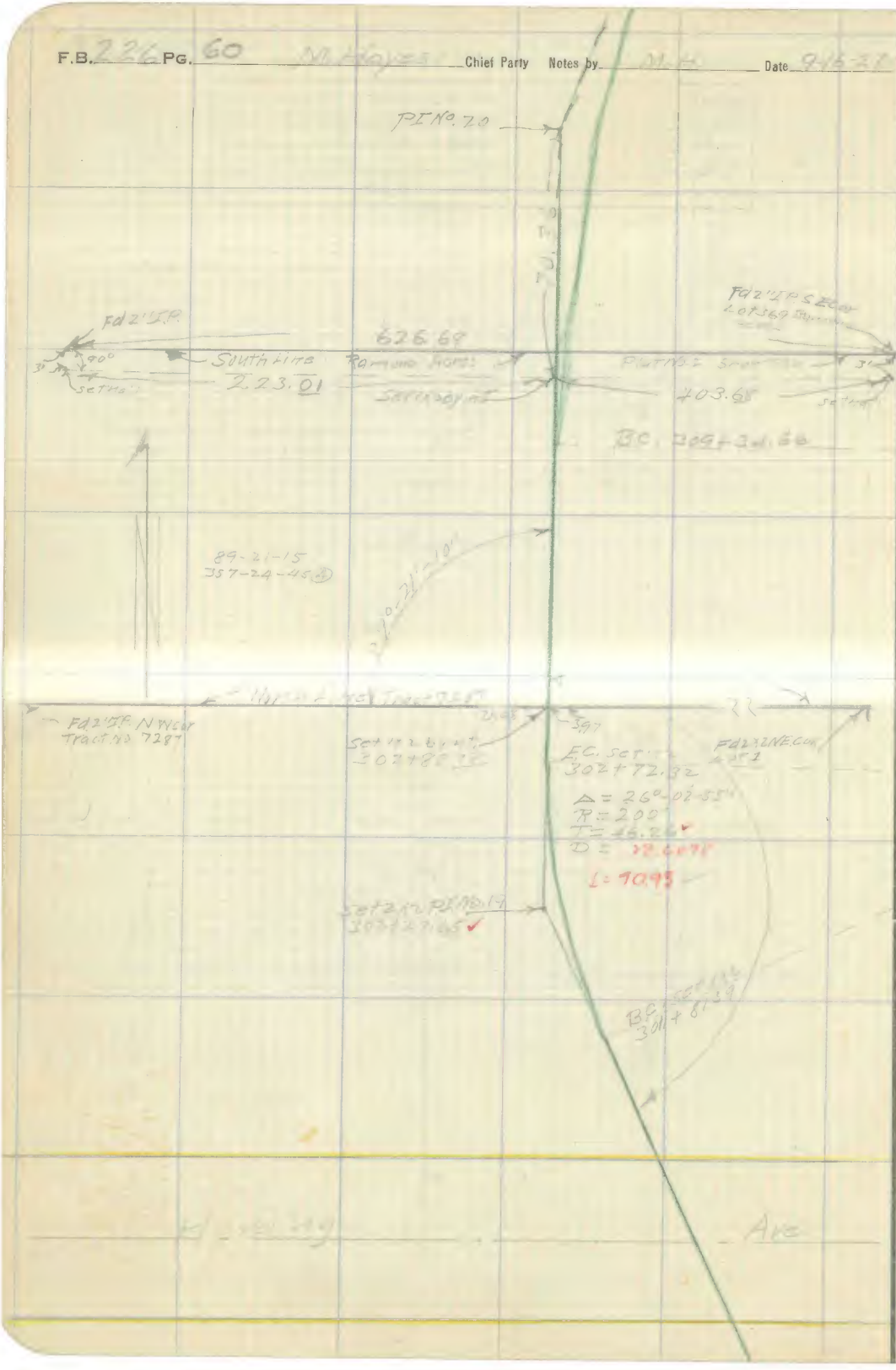

RETURN TO
LOS ANGELES COUNTY SURVEYOR

DO NOT EXTEND NOTES THIS SIDE OF THIS LINE

NOTE: ANY ADDITION OR CHANGES ON THIS SHEET MUST BE MADE OR CIRCLED IN RED. WITH DATE AND NAME OF PERSON MAKING CHANGE.

Date _____ Notes by _____ Chief Party _____ F.B. 226 PG. 61

Platted by	W. O. No. 237 D. S. O. No.
Date	Location Rosemead Blvd
Map No.	Surveyed by M. Hayes
Platting C'k'd by	Date Sept 9, 1927
Date	Indexed A. C. Johnson

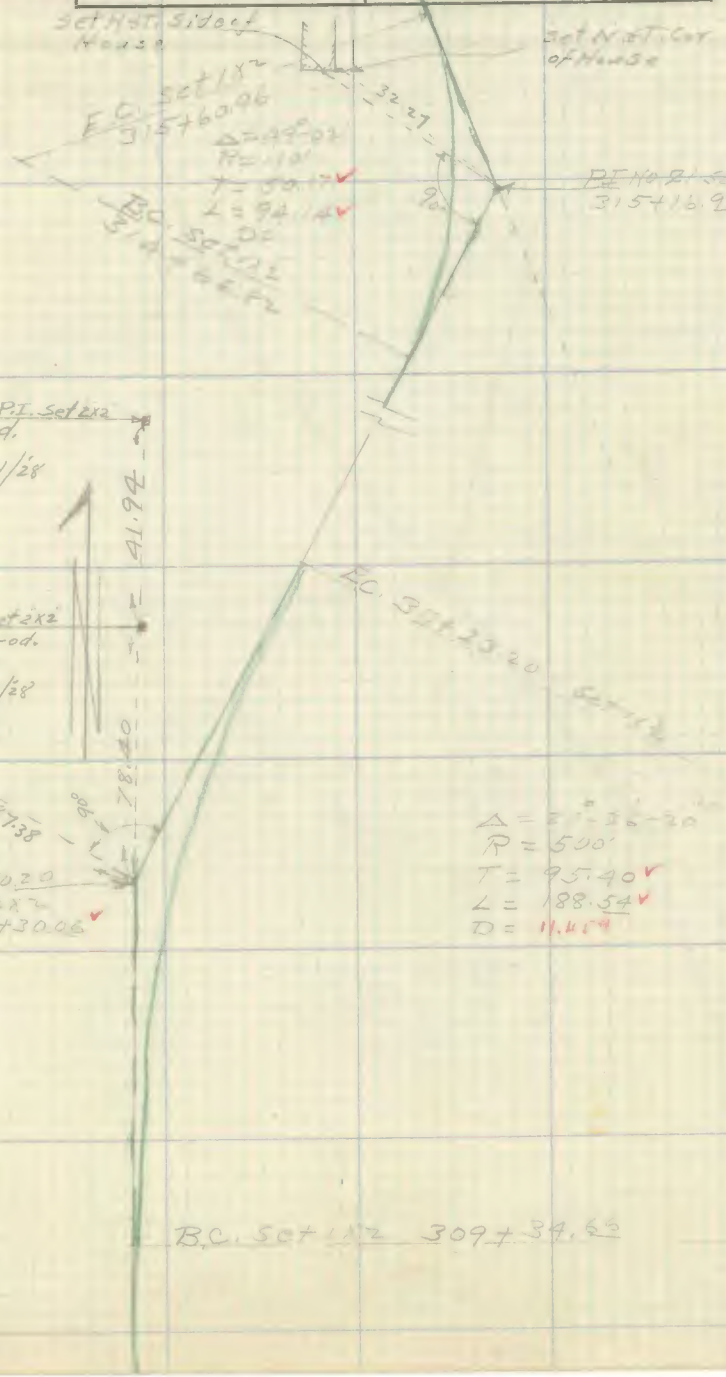

NOTE: ANY ADDITION OR CHANGES ON THIS SHEET MUST BE MADE OR CIRCLED IN RED. WITH DATE AND NAME OF PERSON MAKING CHANGE.

DO NOT EXTEND NOTES THIS SIDE OF THIS LINE

RETURN TO LOS ANGELES COUNTY SURVEYOR

F.B. 276 PG. 62 M. Hayes Chief Party Notes by N.K. Date 9-19-27

RETURN TO
LOS ANGELES COUNTY SURVEYOR

DO NOT EXTEND NOTES THIS SIDE OF THIS LINE

NOTE: ANY ADDITION OR CHANGES ON THIS SHEET MUST BE MADE OR CIRCLED IN RED, WITH DATE AND NAME OF PERSON MAKING CHANGE.

Date [illegible] Notes by M.H. Chief Party [illegible] F.B. 226 PG. 63

Platted by	W. O. No. [illegible] D. S. O. No.
Date	Location [illegible]
Map No.	Surveyed by [illegible]
Platting C'k'd by	Date [illegible]
Date	Indexed

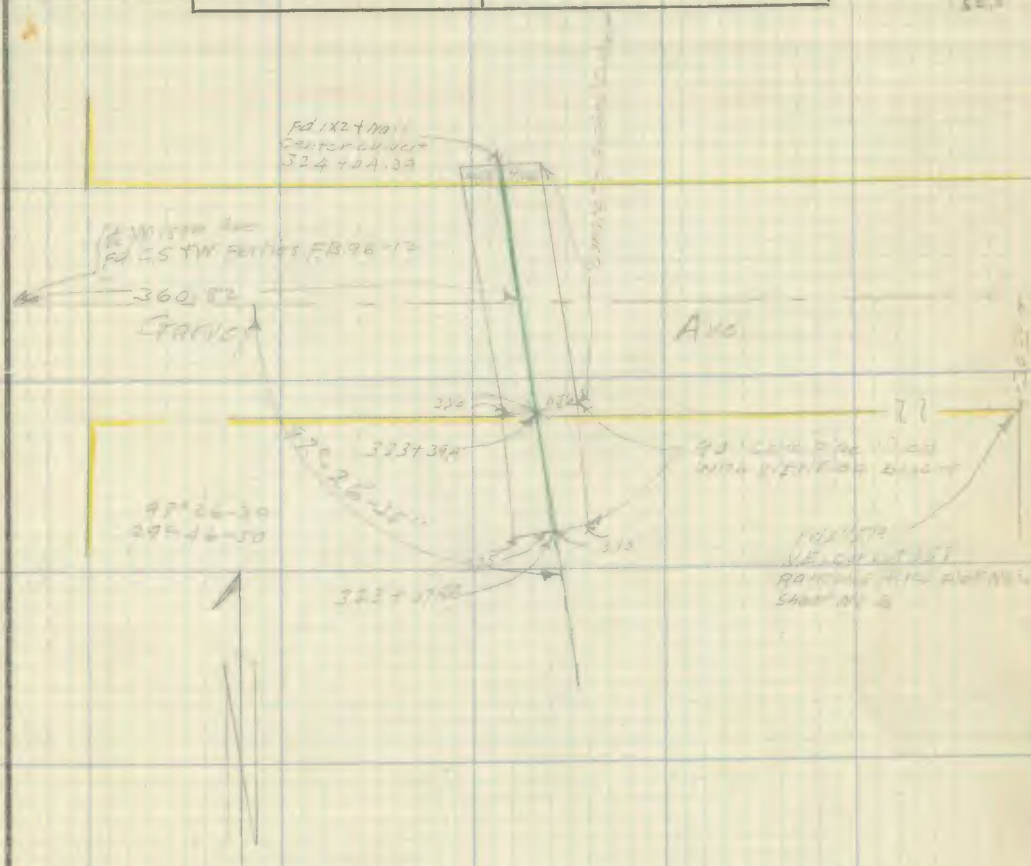

NOTE: ANY ADDITION OR CHANGES ON THIS SHEET MUST BE MADE OR CIRCLED IN RED. WITH DATE AND NAME OF PERSON MAKING CHANGE.

DO NOT EXTEND NOTES THIS SIDE OF THIS LINE

RETURN TO LOS ANGELES COUNTY SURVEYOR

F.B. 226 Pg. 64 M. Reyes Chief Party Notes by M. H. Date 9-20-27

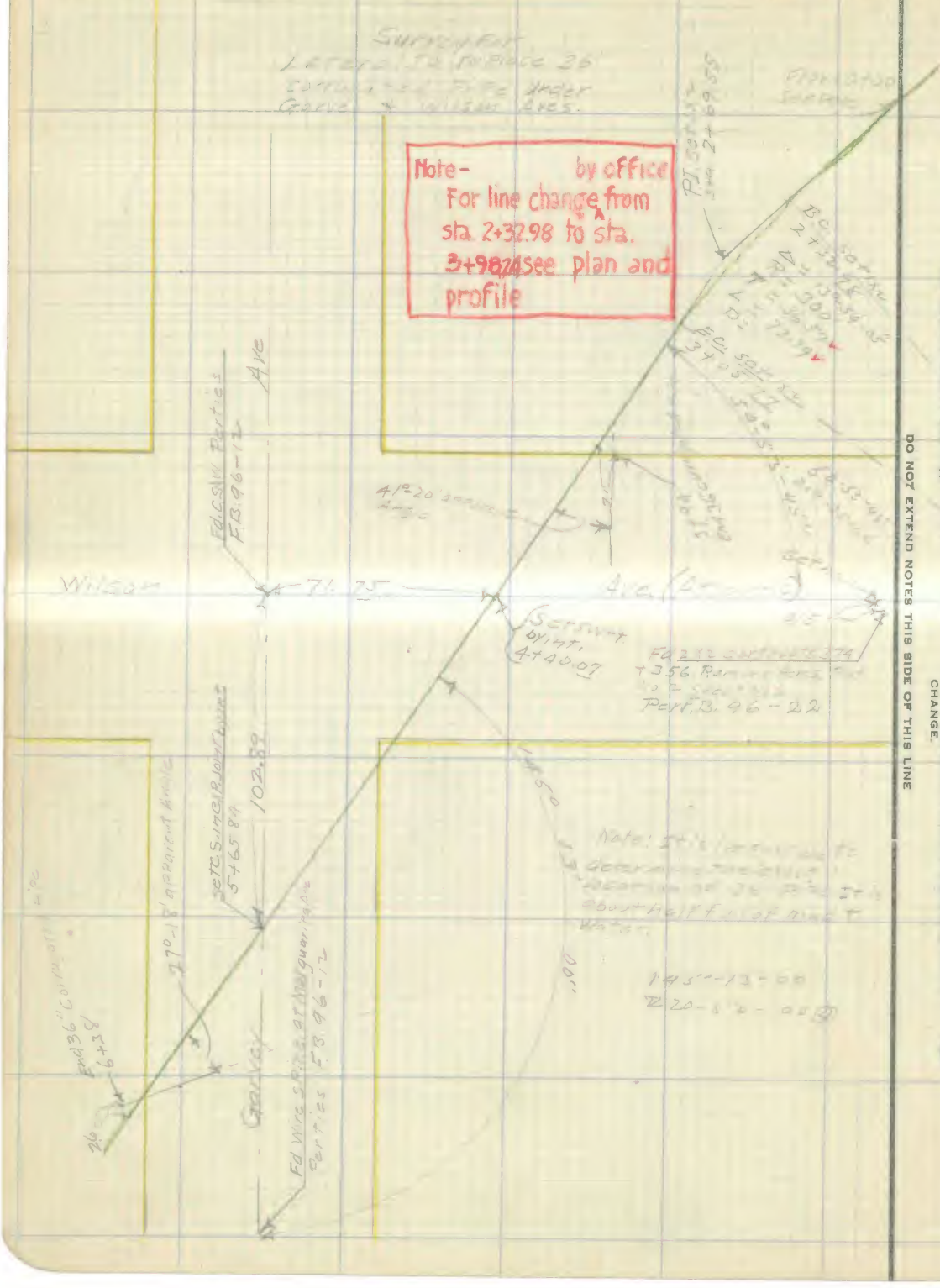

RETURN TO
LOS ANGELES COUNTY SURVEYOR

DO NOT EXTEND NOTES THIS SIDE OF THIS LINE

NOTE: ANY ADDITION OR CHANGES ON THIS SHEET MUST BE MADE OR CIRCLED IN RED: WITH DATE AND NAME OF PERSON MAKING CHANGE.

Date _____ Notes by _____ Chief Party _____ F.B. 226 PG. 65

Platted by _____	W. O. No. [illegible] D. S. O. No. _____
Date _____	Location [illegible]
Map No. _____	Surveyed by [illegible]
Platting C'k'd by _____	Date [illegible]
Date _____	Indexed A. C. Johnson

Survey for [illegible] from [illegible]
to South Line Tract No. 7287 at
[illegible] Ave.
Belvedere DDI W.O. No. 227
September [illegible]

[illegible]

NOTE: ANY ADDITION OR CHANGES ON THIS SHEET MUST BE MADE OR CIRCLED IN RED. WITH DATE AND NAME OF PERSON MAKING CHANGE.

RETURN TO
LOS ANGELES COUNTY SURVEYOR

DO NOT EXTEND NOTES THIS SIDE OF THIS LINE

F.B. 296 Pg. 66 Chief Party Notes by Date 9-23-87

RETURN TO
LOS ANGELES COUNTY SURVEYOR

NOTE: ANY ADDITION OR CHANGES ON THIS SHEET MUST BE MADE OR CIRCLED IN RED. WITH DATE AND NAME OF PERSON MAKING CHANGE.

DO NOT EXTEND NOTES THIS SIDE OF THIS LINE

Date _____ Notes by _____ Chief Party _____ F.B. 226 PG. 67

Platted by	W. O. No. D. S. O. No.
Date	Location
Map No.	Surveyed by
Platting C'k'd by	Date
Date	Indexed A. C. Johnson

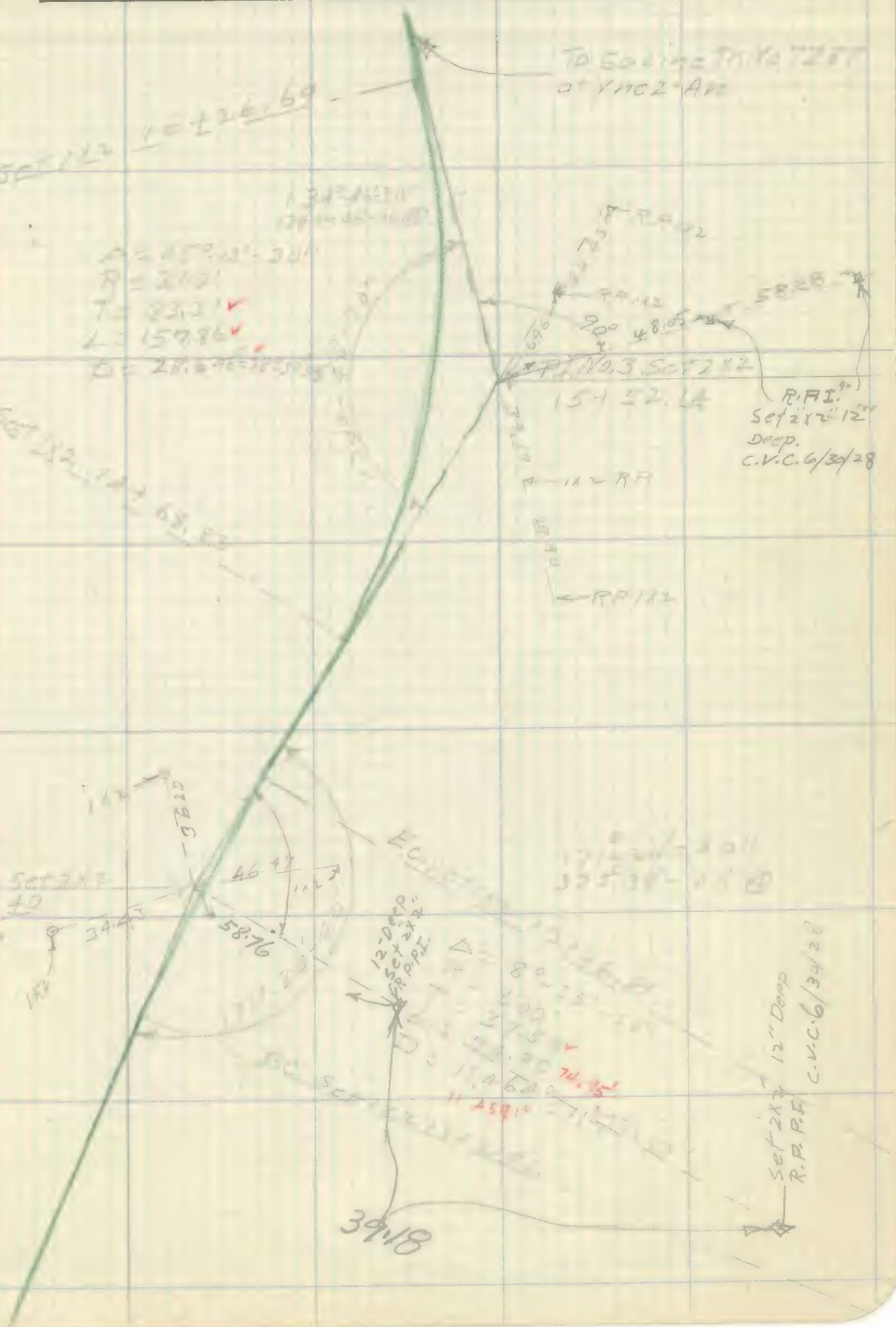

NOTE: ANY ADDITION OR CHANGES ON THIS SHEET MUST BE MADE OR CIRCLED IN RED. WITH DATE AND NAME OF PERSON MAKING CHANGE.

DO NOT EXTEND NOTES THIS SIDE OF THIS LINE

RETURN TO LOS ANGELES COUNTY SURVEYOR

F.B. 226 Pg. 68 M. Hayes Chief Party Notes by [illegible] Date [illegible]

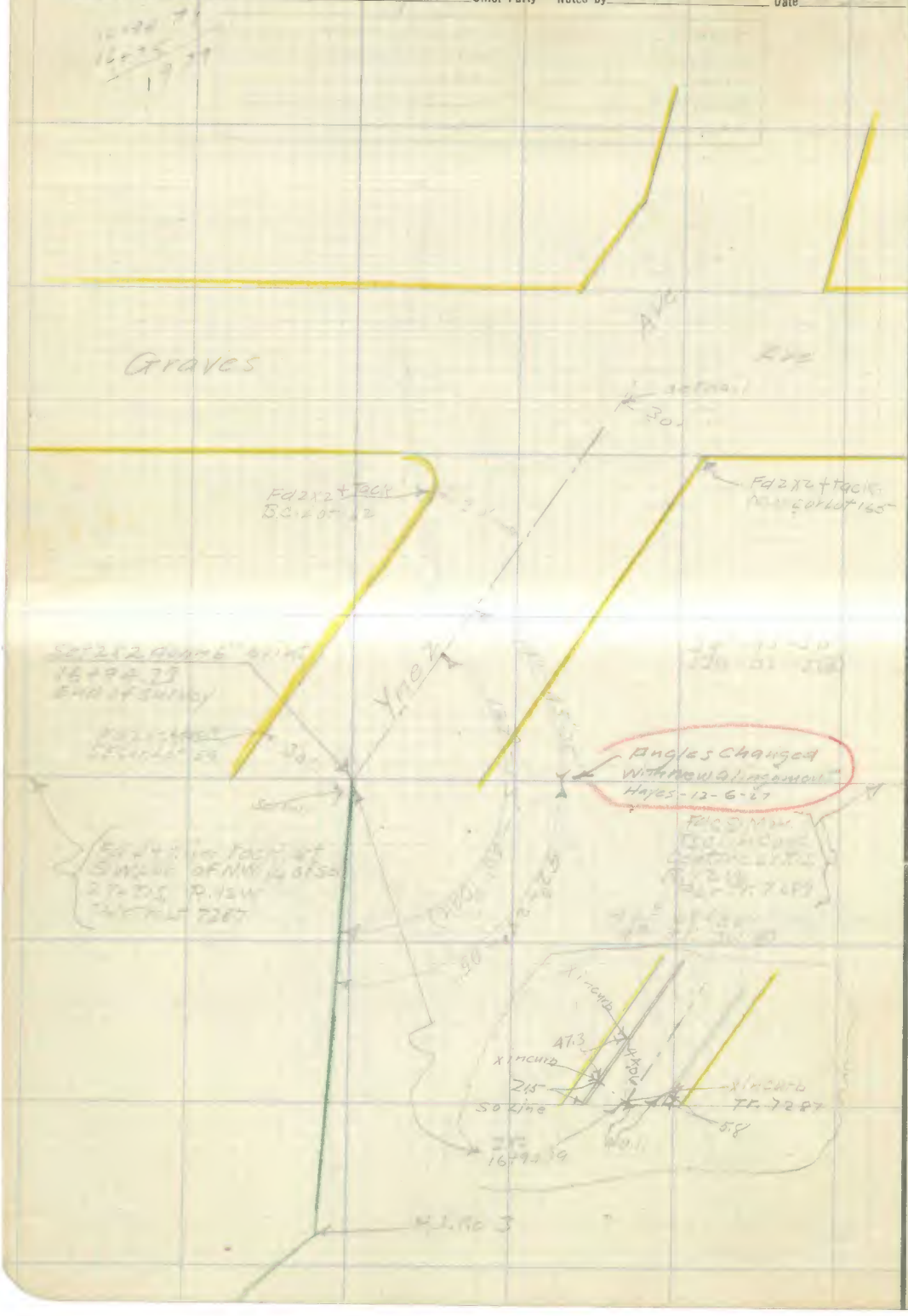

RETURN TO
LOS ANGELES COUNTY SURVEYOR

NOTE: ANY ADDITION OR CHANGES ON THIS SHEET MUST BE MADE OR CIRCLED IN RED. WITH DATE AND NAME OF PERSON MAKING CHANGE.

DO NOT EXTEND NOTES THIS SIDE OF THIS LINE

Date _____ Notes by _____ Chief Party _____ F.B. 226 PG. 69

Platted by _____	W. O. No. 6032 D. S. O. No. _____
Date _____	Location DLI No 2
Map No. _____	Surveyed by M. Hayes
Platting C'k'd by _____	Date Dec 5 1927
Date _____	Indexed A. C. Johnson

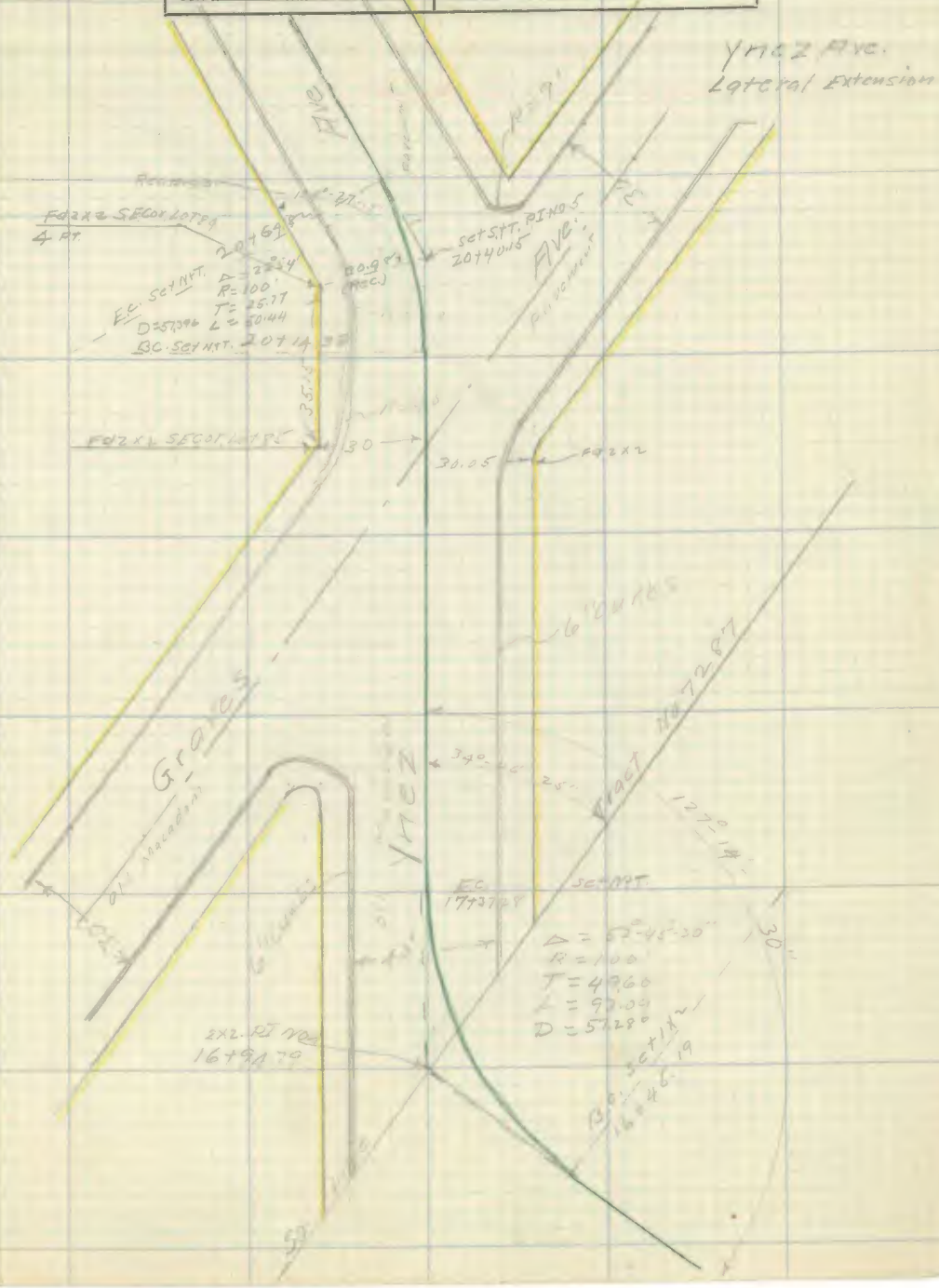

NOTE: ANY ADDITION OR CHANGES ON THIS SHEET MUST BE MADE OR CIRCLED IN RED, WITH DATE AND NAME OF PERSON MAKING CHANGE.

DO NOT EXTEND NOTES THIS SIDE OF THIS LINE

RETURN TO LOS ANGELES COUNTY SURVEYOR

F.B. 286 Pg. 70 M. Lopez Chief Party Notes by: M.T.C. Date 12-6-21

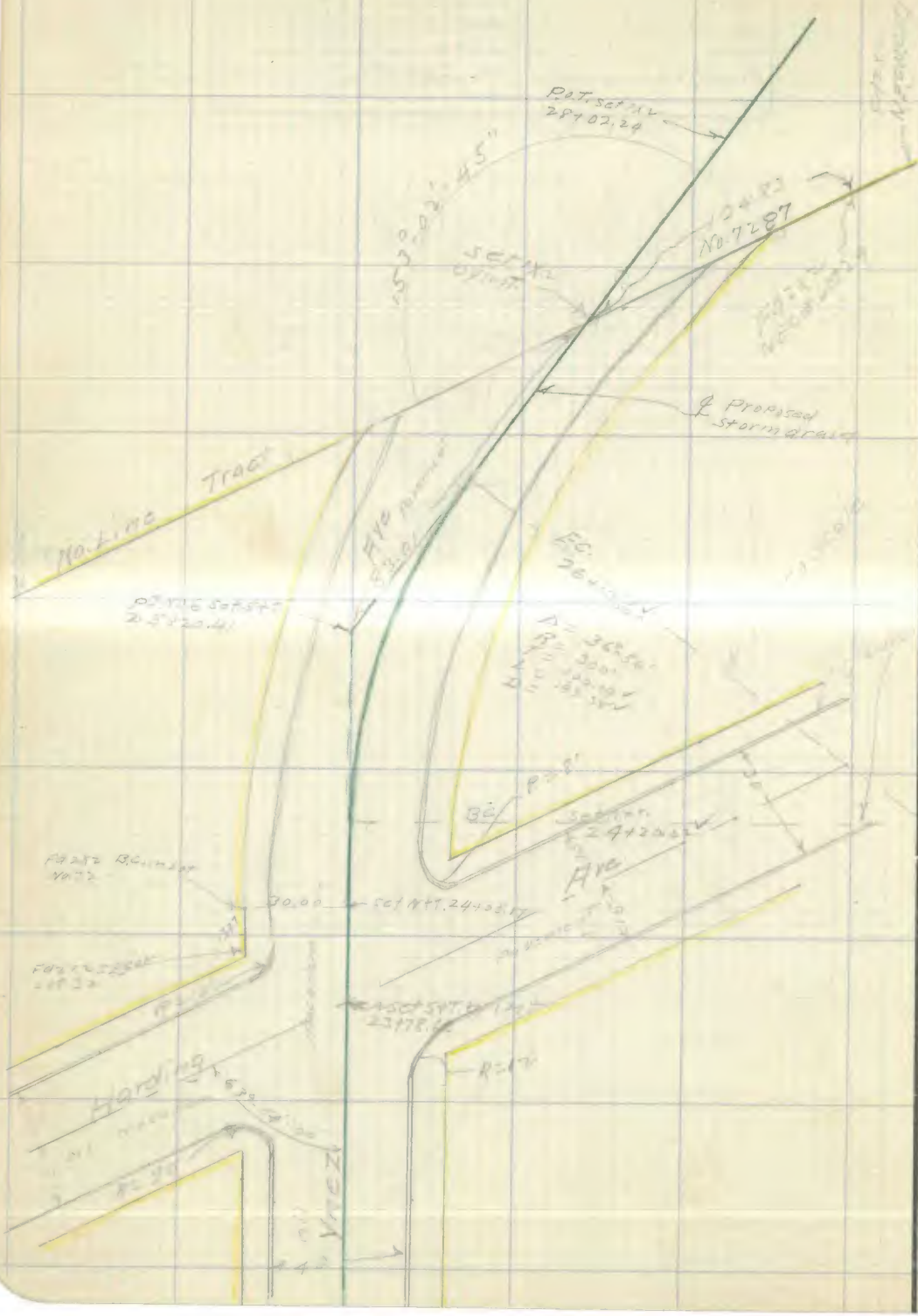

RETURN TO
LOS ANGELES COUNTY SURVEYOR

DO NOT EXTEND NOTES THIS SIDE OF THIS LINE

NOTE: ANY ADDITION OR CHANGES ON THIS SHEET MUST BE MADE OR CIRCLED IN RED, WITH DATE AND NAME OF PERSON MAKING CHANGE.

Date _____ Notes by _____ Chief Party _____ F.B. 226 PG. 71

Platted by	W. O. No. 6032 D. S. O. No.
Date	Location
Map No.	Surveyed by M. Fuller
Platting C'k'd by	Date Dec. 6, 1962
Date	Indexed E. C. Johnson

NOTE: ANY ADDITION OR CHANGES ON THIS SHEET MUST BE MADE OR CIRCLED IN RED. WITH DATE AND NAME OF PERSON MAKING CHANGE.

RETURN TO LOS ANGELES COUNTY SURVEYOR

DO NOT EXTEND NOTES THIS SIDE OF THIS LINE

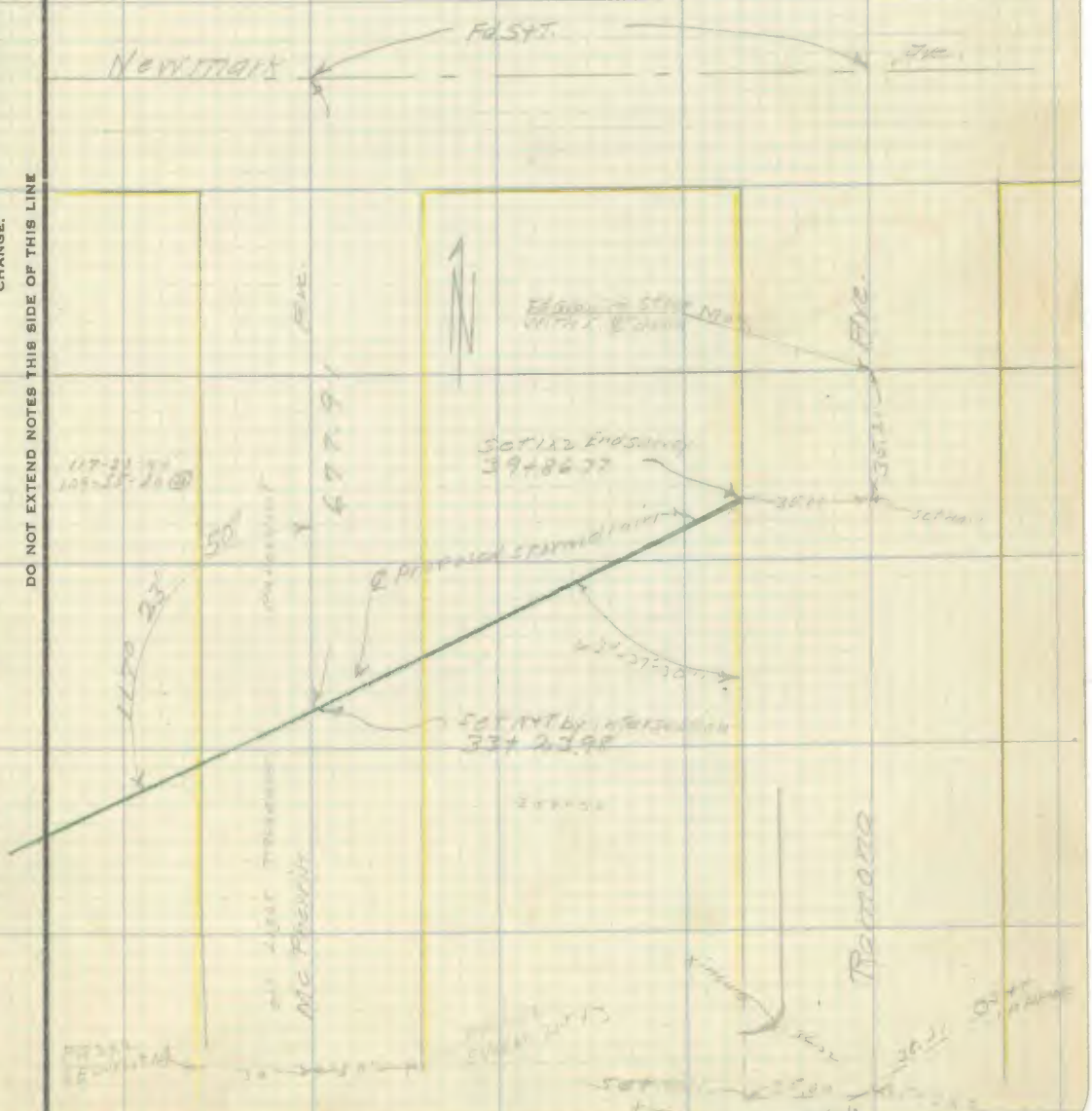

F.B. 896 Pg. 72 Chief Party Notes by Date

RETURN TO
LOS ANGELES COUNTY SURVEYOR

DO NOT EXTEND NOTES THIS SIDE OF THIS LINE

NOTE: ANY ADDITION OR CHANGES ON THIS SHEET MUST BE MADE OR CIRCLED IN RED, WITH DATE AND NAME OF PERSON MAKING CHANGE.

Date _____ Notes by _____ Chief Party _____ F.B. 226 PG. 73

Platted by	W. O. No. 6027 D. S. B. No.
Date	Location Inlet Structures DR 1.22
Map No.	Surveyed by
Platting C'k'd by	Date 11-10-27
Date	Indexed A. C. Johnson

NOTE: ANY ADDITION OR CHANGES ON THIS SHEET MUST BE MADE OR CIRCLED IN RED. WITH DATE AND NAME OF PERSON MAKING CHANGE.

DO NOT EXTEND NOTES THIS SIDE OF THIS LINE

RETURN TO LOS ANGELES COUNTY SURVEYOR

F.B. 226 Pg. 74 Chief Party Notes by Date

RETURN TO
LOS ANGELES COUNTY SURVEYOR

DO NOT EXTEND NOTES THIS SIDE OF THIS LINE

NOTE: ANY ADDITION OR CHANGES ON THIS SHEET MUST BE MADE OR CIRCLED IN RED, WITH DATE AND NAME OF PERSON MAKING CHANGE.

Date _____ Notes by _____ Chief Party _____ F.B. 226 PG. 75

Platted by	W. O. No. 6022 D. S. O. No.
Date	Location Inlet Structures
Map No.	Surveyed by
Platting C'k'd by	Date 11-10-27
Date	Indexed A. C. JOHNSON

NOTE: ANY ADDITION OR CHANGES ON THIS SHEET MUST BE MADE OR CIRCLED IN RED. WITH DATE AND NAME OF PERSON MAKING CHANGE.

DO NOT EXTEND NOTES THIS SIDE OF THIS LINE

RETURN TO LOS ANGELES COUNTY SURVEYOR

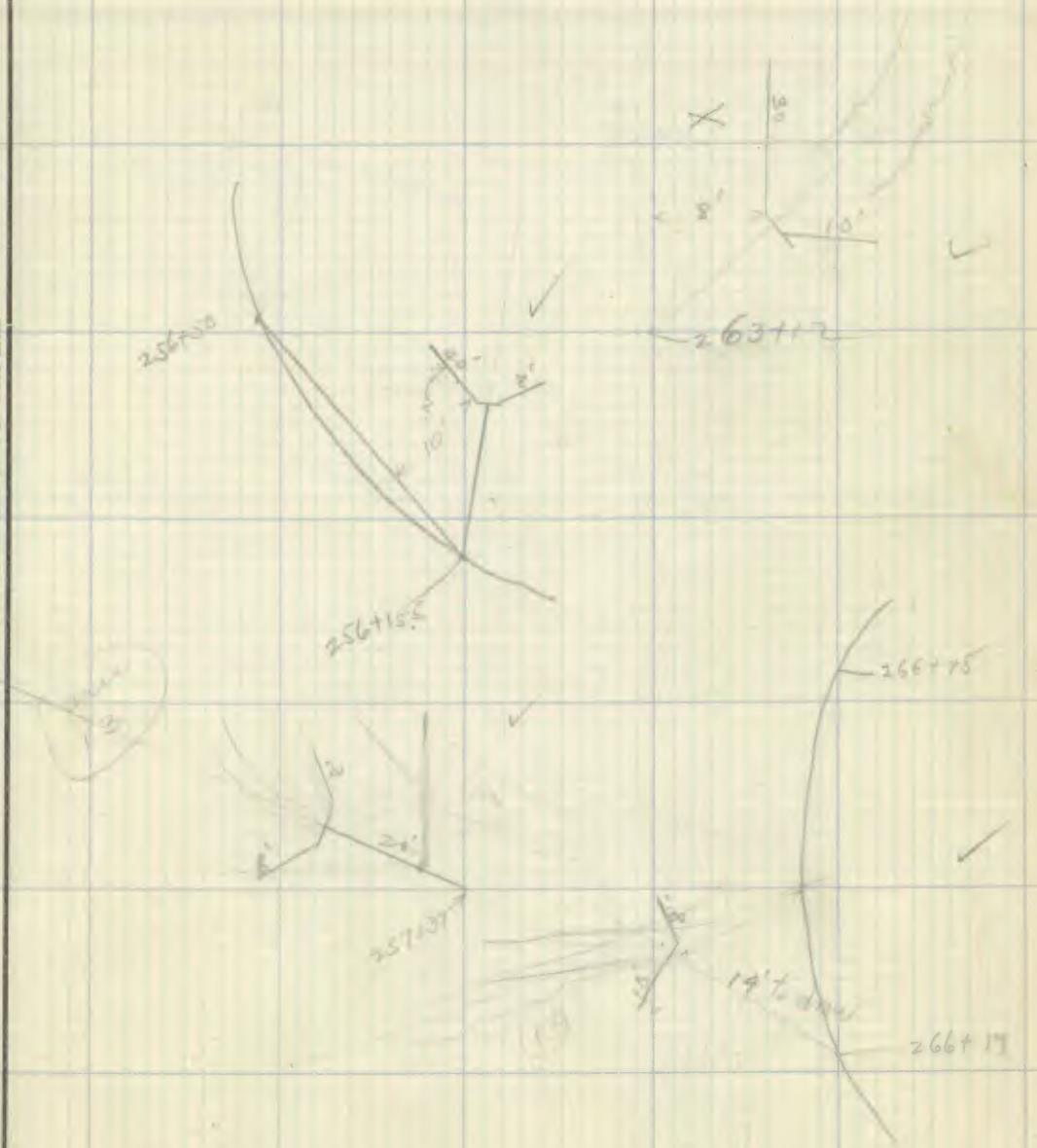

F.B. 226 Pg. 76 Chief Party Notes by Date Oct. 25, 27

RETURN TO
LOS ANGELES COUNTY SURVEYOR

NOTE: ANY ADDITION OR CHANGES ON THIS SHEET MUST BE MADE OR CIRCLED IN RED. WITH DATE AND NAME OF PERSON MAKING CHANGE.

DO NOT EXTEND NOTES THIS SIDE OF THIS LINE

Date _____ Notes by _____ Chief Party _____ F.B. 226 PG. 77

Platted by	W. O. No. 6022 D. S. O. No.
Date	Location Misc Structures
Map No.	Surveyed by
Platting C'k'd by	Date 11-10-27
Date	Indexed

NOTE: ANY ADDITION OR CHANGES ON THIS SHEET MUST BE MADE OR CIRCLED IN RED. WITH DATE AND NAME OF PERSON MAKING CHANGE.

DO NOT EXTEND NOTES THIS SIDE OF THIS LINE

RETURN TO LOS ANGELES COUNTY SURVEYOR

F.B. 226 PG. 78 Chief Party Notes by Date

2 Between Graves and Harding ✓

2 Immediately north of Harding

✓

305725

RETURN TO
LOS ANGELES COUNTY SURVEYOR

DO NOT EXTEND NOTES THIS SIDE OF THIS LINE

NOTE: ANY ADDITION OR CHANGES ON THIS SHEET MUST BE MADE OR CIRCLED IN RED, WITH DATE AND NAME OF PERSON MAKING CHANGE.

Date _____ Notes by _____ Chief Party _____ F.B. 226 Pg. 79

Platted by _____	W. O. No. _____ D. S. O. No. _____
Date _____	Location Inlet Structures
Map No. _____	Surveyed by _____
Platting C'k'd by _____	Date 11-10-27
Date _____	Indexed A. C. Johnson

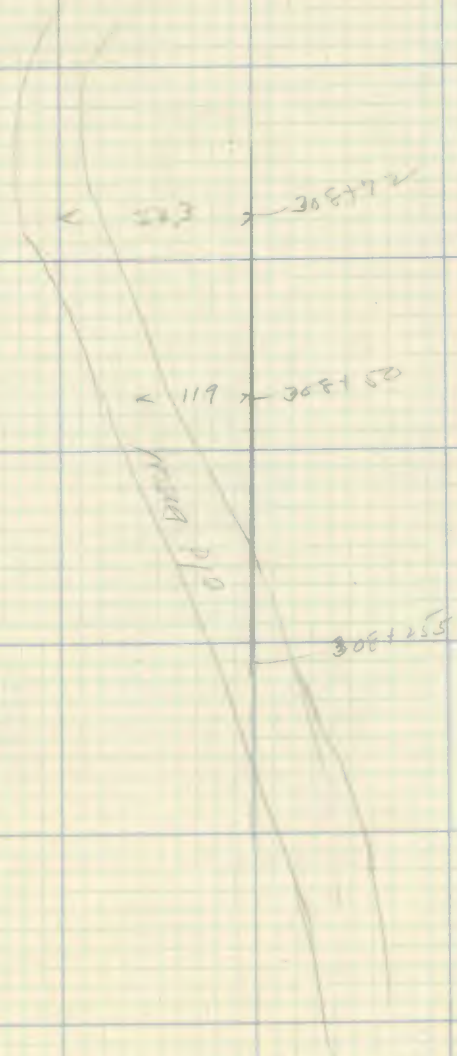

NOTE: ANY ADDITION OR CHANGES ON THIS SHEET MUST BE MADE OR CIRCLED IN RED, WITH DATE AND NAME OF PERSON MAKING CHANGE.

DO NOT EXTEND NOTES THIS SIDE OF THIS LINE

RETURN TO
LOS ANGELES COUNTY SURVEYOR

F.B. 228 PG. 80 Chief Party Notes by Date

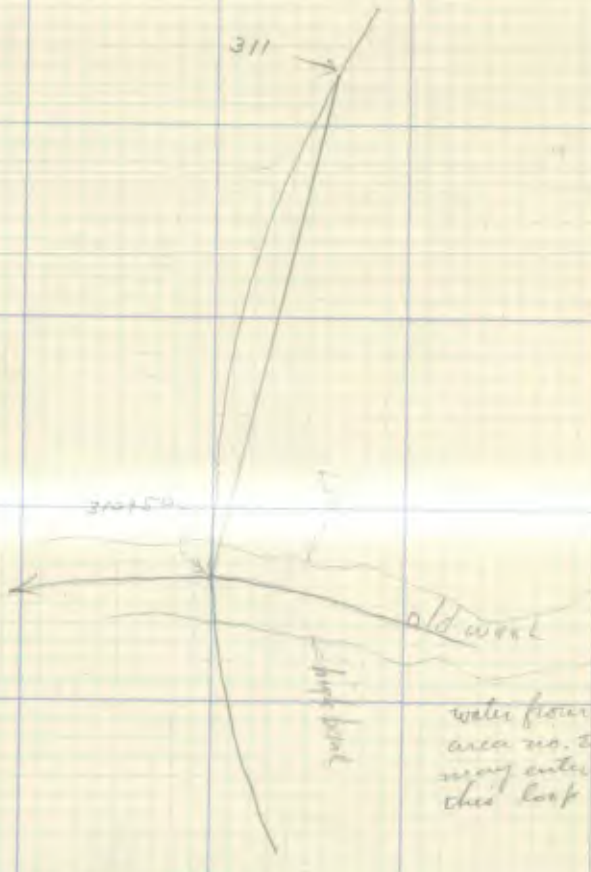

RETURN TO
LOS ANGELES COUNTY SURVEYOR

DO NOT EXTEND NOTES THIS SIDE OF THIS LINE

NOTE: ANY ADDITION OR CHANGES ON THIS SHEET MUST BE MADE OR CIRCLED IN RED, WITH DATE AND NAME OF PERSON MAKING CHANGE.

Date _____ Notes by _____ Chief Party _____ F.B. 226 PG. 81

Platted by	W. O. No. 6072 D. S. O. No.
Date	Location Inlet Structures
Map No.	Surveyed by
Platting C'k'd by	Date 11-10-27
Date	Indexed A. C. Johnson

NOTE: ANY ADDITION OR CHANGES ON THIS SHEET MUST BE MADE OR CIRCLED IN RED. WITH DATE AND NAME OF PERSON MAKING CHANGE.

DO NOT EXTEND NOTES THIS SIDE OF THIS LINE

RETURN TO LOS ANGELES COUNTY SURVEYOR

Note: considerable water gathers at Harvey and Main Line junction — The c.b. on No. side of Harvey being unable to take all, the water runs over property on south side — no curb on south side!

?

F.B. 296 PG. 82 Chief Party Notes by Date

RETURN TO
LOS ANGELES COUNTY SURVEYOR

DO NOT EXTEND NOTES THIS SIDE OF THIS LINE

NOTE: ANY ADDITION OR CHANGES ON THIS SHEET MUST BE MADE OR CIRCLED IN RED. WITH DATE AND NAME OF PERSON MAKING CHANGE.

Date _____ Notes by _____ Chief Party _____ F.B. 226 PG. 83

Platted by	W. O. No. 6222 D. S. O. No.
Date	Location Inlet Truckness
Map No.	Surveyed by
Platting C'k'd by	Date 11-10-27
Date	Indexed

McPherrin Ave Lateral

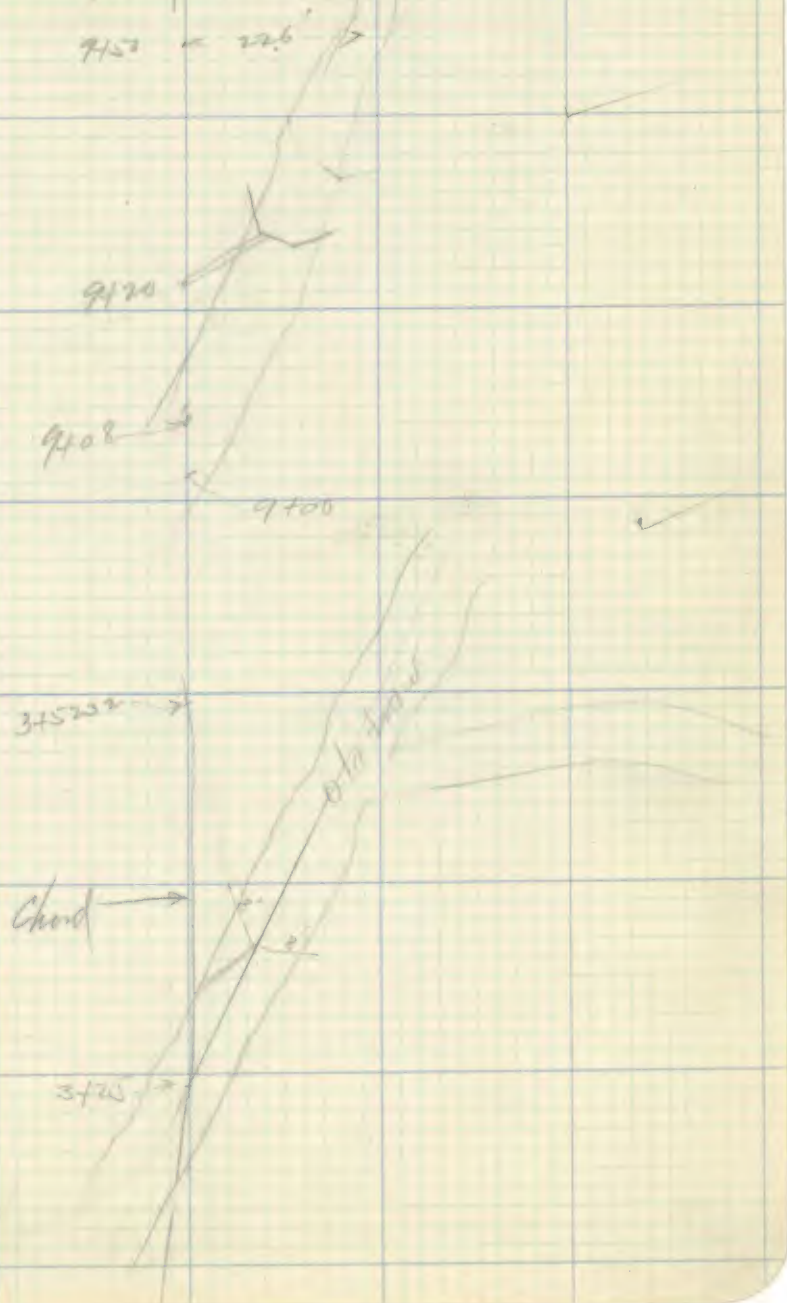

NOTE: ANY ADDITION OR CHANGES ON THIS SHEET MUST BE MADE OR CIRCLED IN RED. WITH DATE AND NAME OF PERSON MAKING CHANGE.

DO NOT EXTEND NOTES THIS SIDE OF THIS LINE

RETURN TO LOS ANGELES COUNTY SURVEYOR

F.B. 226 PG. 84 Chief Party Notes by Date

← [illegible]

14.8

37.5

9°

2 29+32

← [illegible]

302	280.7	4.0	279.9	276.6	4.1	
307	290.5	4.1	291.7	289.7	3.8	
308	306.8	5.7	306.8	308.4	5.7	
309	310.9	5.3	309.6	310.9	6.9	
317	320.0	[illegible]	325.30	326.0		
317 [illegible]	329.4	8.8	331.18	328.8		
324	330.3	5.7	342.6	344.00	6.1	
328	337.0		341.8	340.5	6.4	
	338.6	4.6	341.4	337.0	6.1	
	341.7	4.5	342.7	340.1	4.5	
	342.6	4.9	342.6	344.5	3.8	
	335.0	4.3	339.3	332.6	5.7	
	1.6					

Friend 2125'
Arnold 2132
Foster 2901 - 2985
Johnson 2129
Jones 2127

RETURN TO
LOS ANGELES COUNTY SURVEYOR

DO NOT EXTEND NOTES THIS SIDE OF THIS LINE

NOTE: ANY ADDITION OR CHANGES ON THIS SHEET MUST BE MADE OR CIRCLED IN RED. WITH DATE AND NAME OF PERSON MAKING CHANGE.

Date _____ Notes by _____ Chief Party _____ F.B. 226 PG. 85

Platted by	W. O. No. 6022 D. S. O. No.
Date	Location Inlet Structures
Map No.	Surveyed by Hayes
Platting C'k'd by	Date Nov. 14, 1977
Date	Indexed

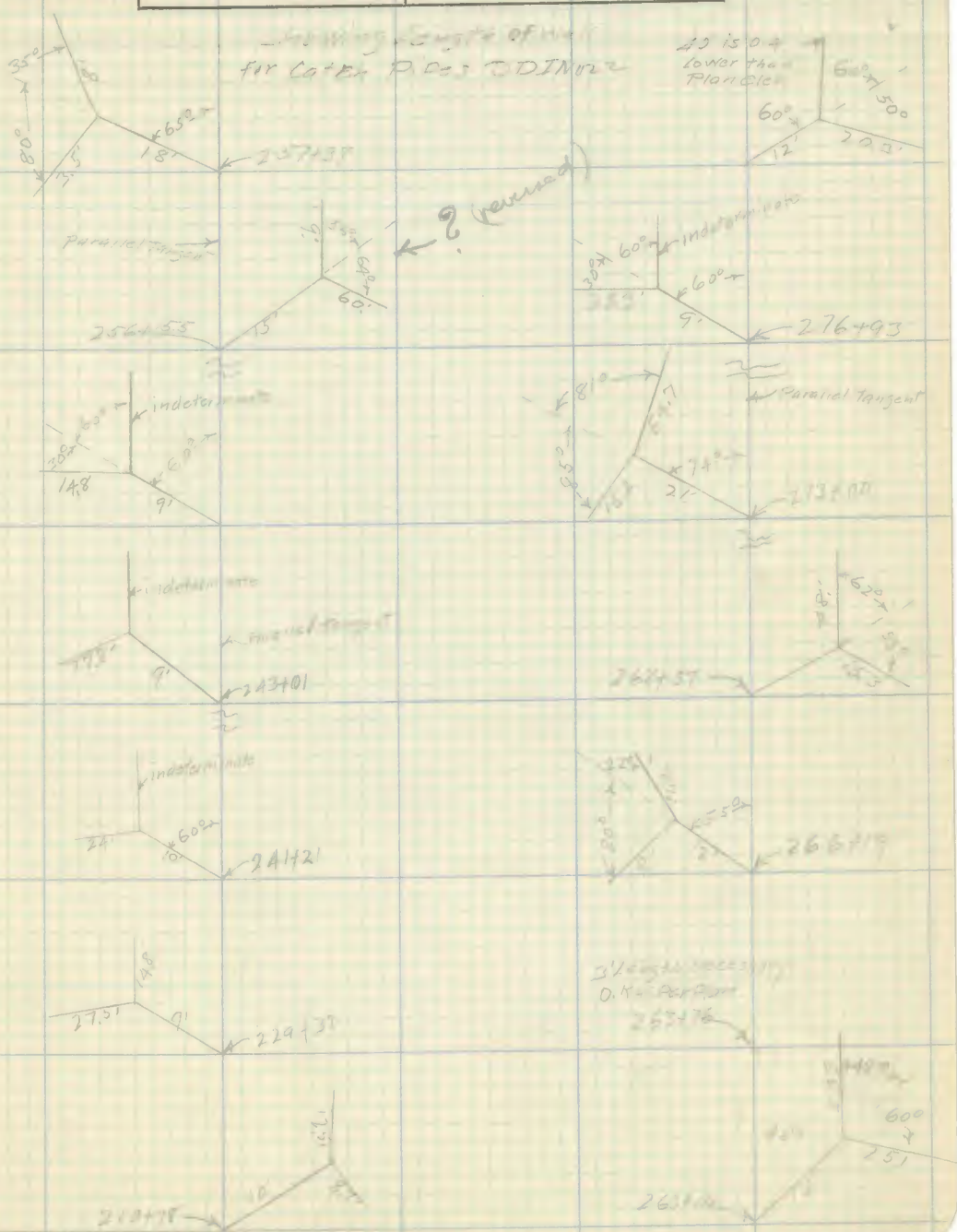

NOTE: ANY ADDITION OR CHANGES ON THIS SHEET MUST BE MADE OR CIRCLED IN RED. WITH DATE AND NAME OF PERSON MAKING CHANGE.

DO NOT EXTEND NOTES THIS SIDE OF THIS LINE

RETURN TO LOS ANGELES COUNTY SURVEYOR

F.B. 226 PG. 86 Chief Party Notes by Date

RETURN TO
LOS ANGELES COUNTY SURVEYOR

DO NOT EXTEND NOTES THIS SIDE OF THIS LINE

NOTE: ANY ADDITION OR CHANGES ON THIS SHEET MUST BE MADE OR CIRCLED IN RED, WITH DATE AND NAME OF PERSON MAKING CHANGE.

Date _____ Notes by _____ Chief Party _____ F.B. 226 PG. 87

Platted by	W. O. No. 6022 D. S. O. No.
Date	Location Inlet Structures
Map No.	Surveyed by Hayes
Platting C'k'd by	Date Nov. 15, 1927
Date	Indexed

Headwalls and Inlet pipes Belvedere D.B.M. #22

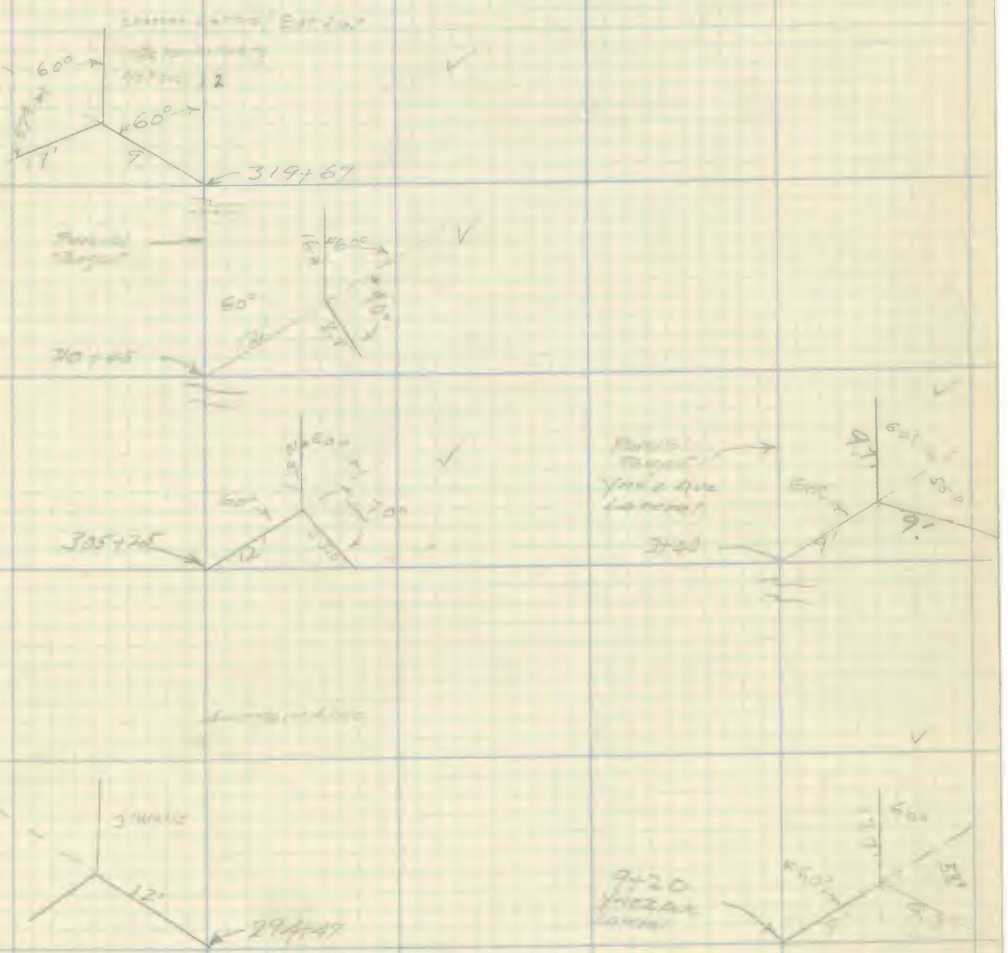

NOTE: ANY ADDITION OR CHANGES ON THIS SHEET MUST BE MADE OR CIRCLED IN RED, WITH DATE AND NAME OF PERSON MAKING CHANGE.

DO NOT EXTEND NOTES THIS SIDE OF THIS LINE

RETURN TO
LOS ANGELES COUNTY SURVEYOR

F.B. 226 PG. 88 Chief Party Notes by Date

RETURN TO
LOS ANGELES COUNTY SURVEYOR

DO NOT EXTEND NOTES THIS SIDE OF THIS LINE

NOTE: ANY ADDITION OR CHANGES ON THIS SHEET MUST BE MADE OR CIRCLED IN RED. WITH DATE AND NAME OF PERSON MAKING CHANGE.

F. B. 226 Pg. 89

Platted by	W. O. No. D. S. O. No.
Date	Location.
Map No.	Surveyed by
Platting C'k'd by	Date
Date	Indexed.

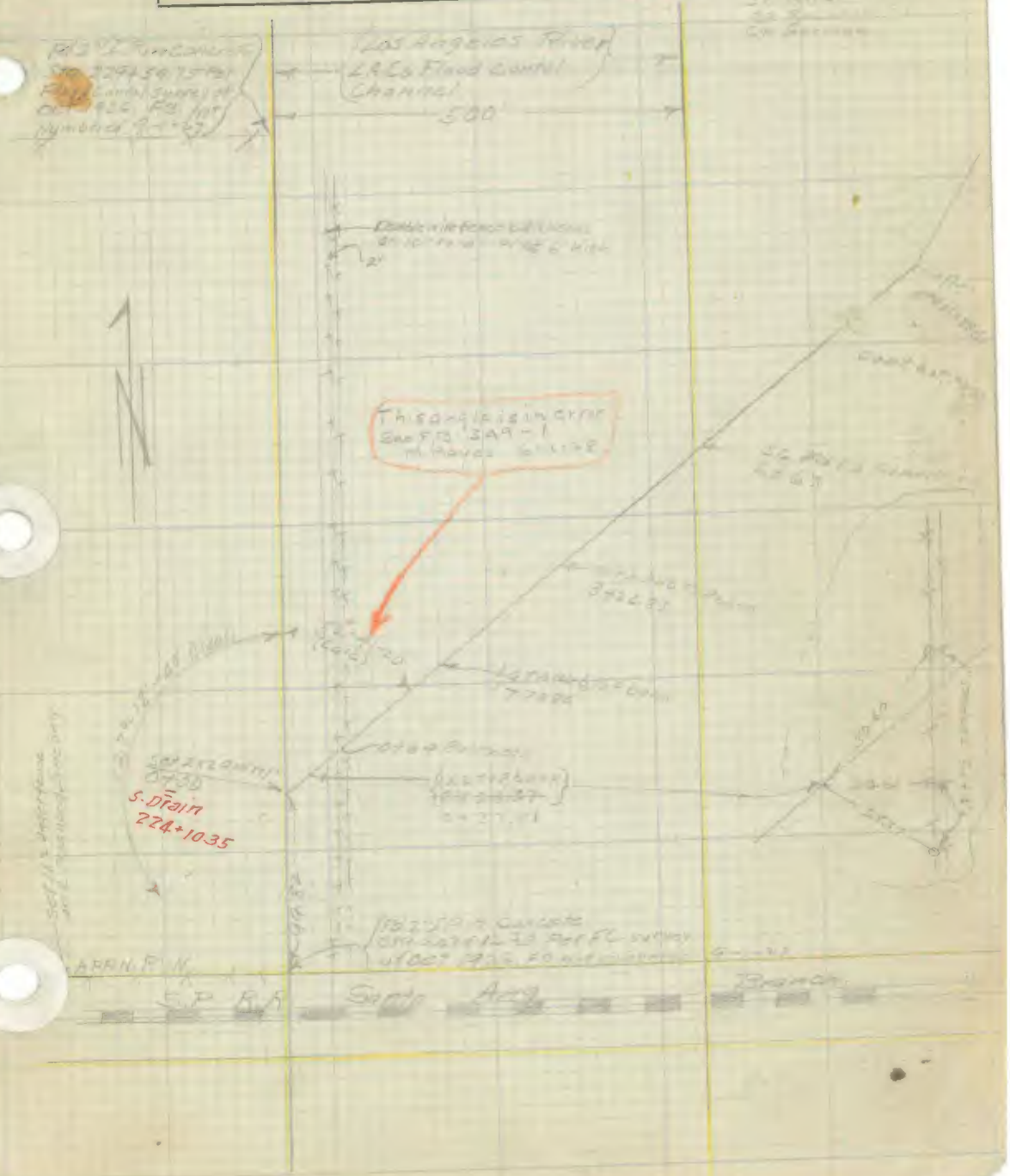

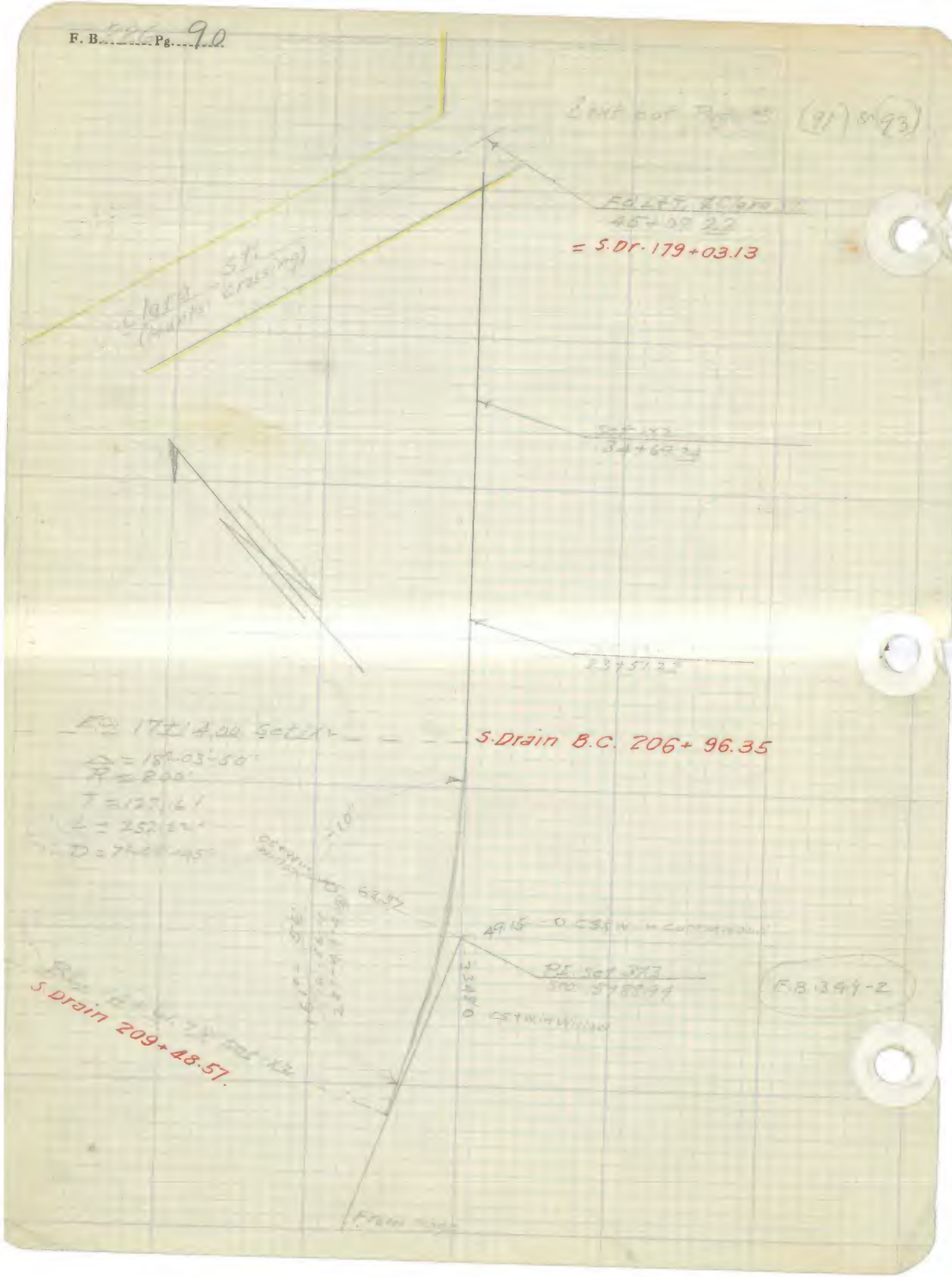
= S.Dr. 179+03.13
S.Drain B.C. 206+96.35
S.Drain 209+48.57.
F.B. 349-2

Platted by	W. O. No. 2[illegible] D. S. O. No.
Date	Location. [illegible]
Map No.	Surveyed by N. Hayes
Platting C'k'd by	Date Sept. 13 1927
Date	Indexed. A. C. Johnson

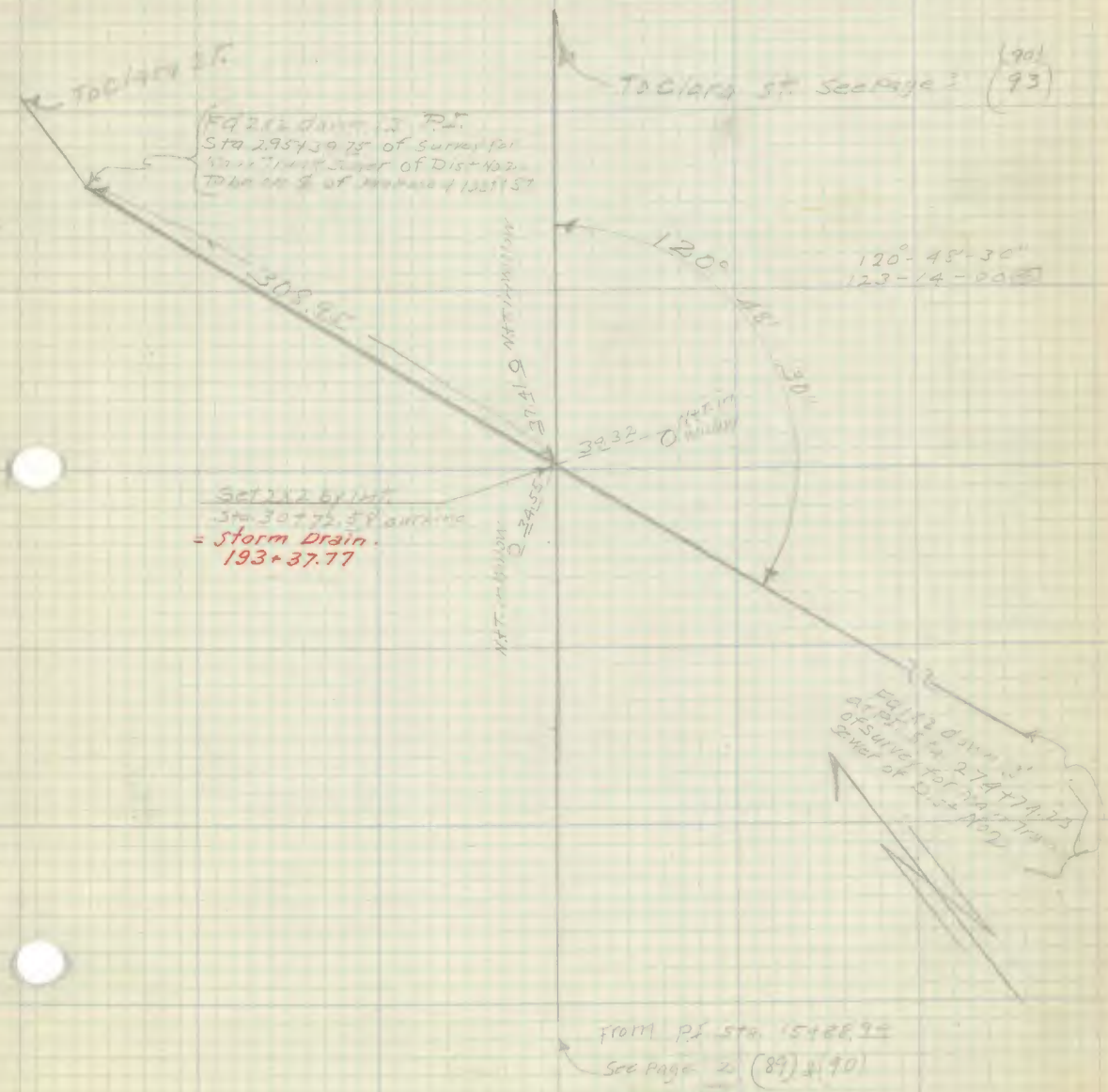

F. B. 326 Pg. 92

F. B. 226 Pg. 93

Platted by	W. O. No. D. S. O. No.
Date	Location
Map No.	Surveyed by
Platting C'k'd by	Date
Date	Indexed

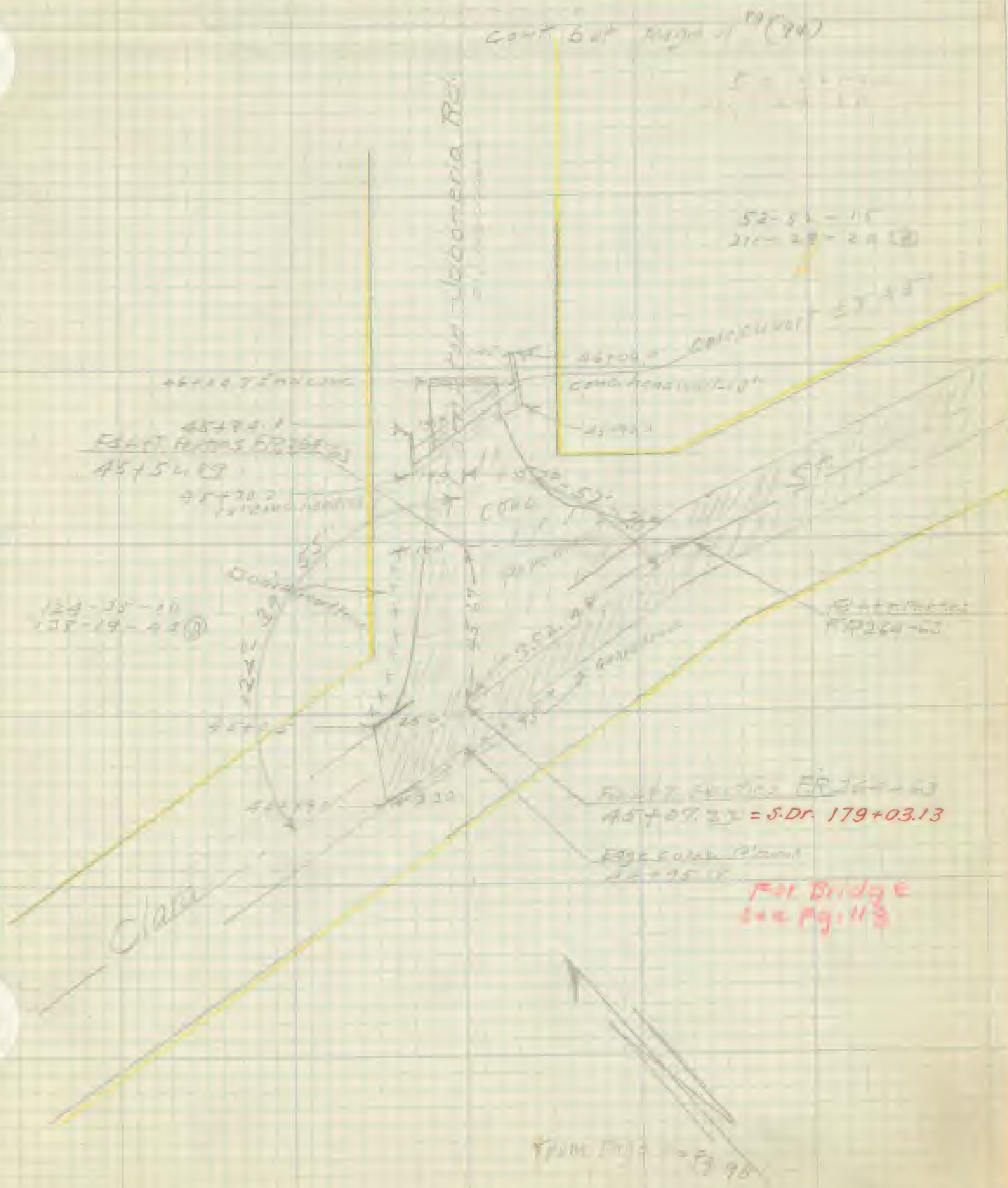

Line Change
See page 17
(Pg. 105)

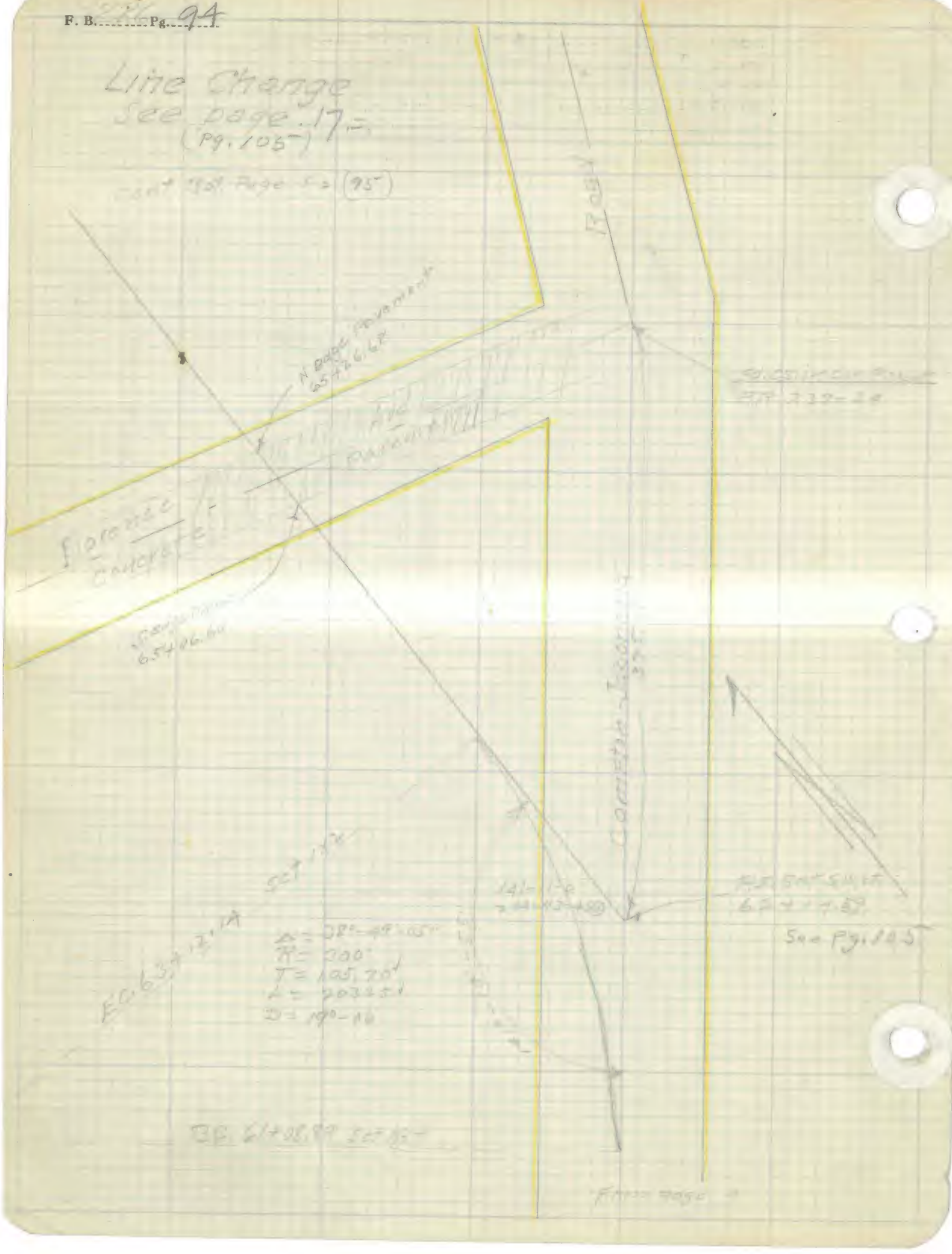

F. B. 226 Pg. 95

Platted by	W. O. No. 237 D. S. O. No.
Date	Location. DDI #23
Map No.	Surveyed by M. Hayes
Platting C'k'd by	Date Sept 7 1927
Date	Indexed. A. C. Johnson

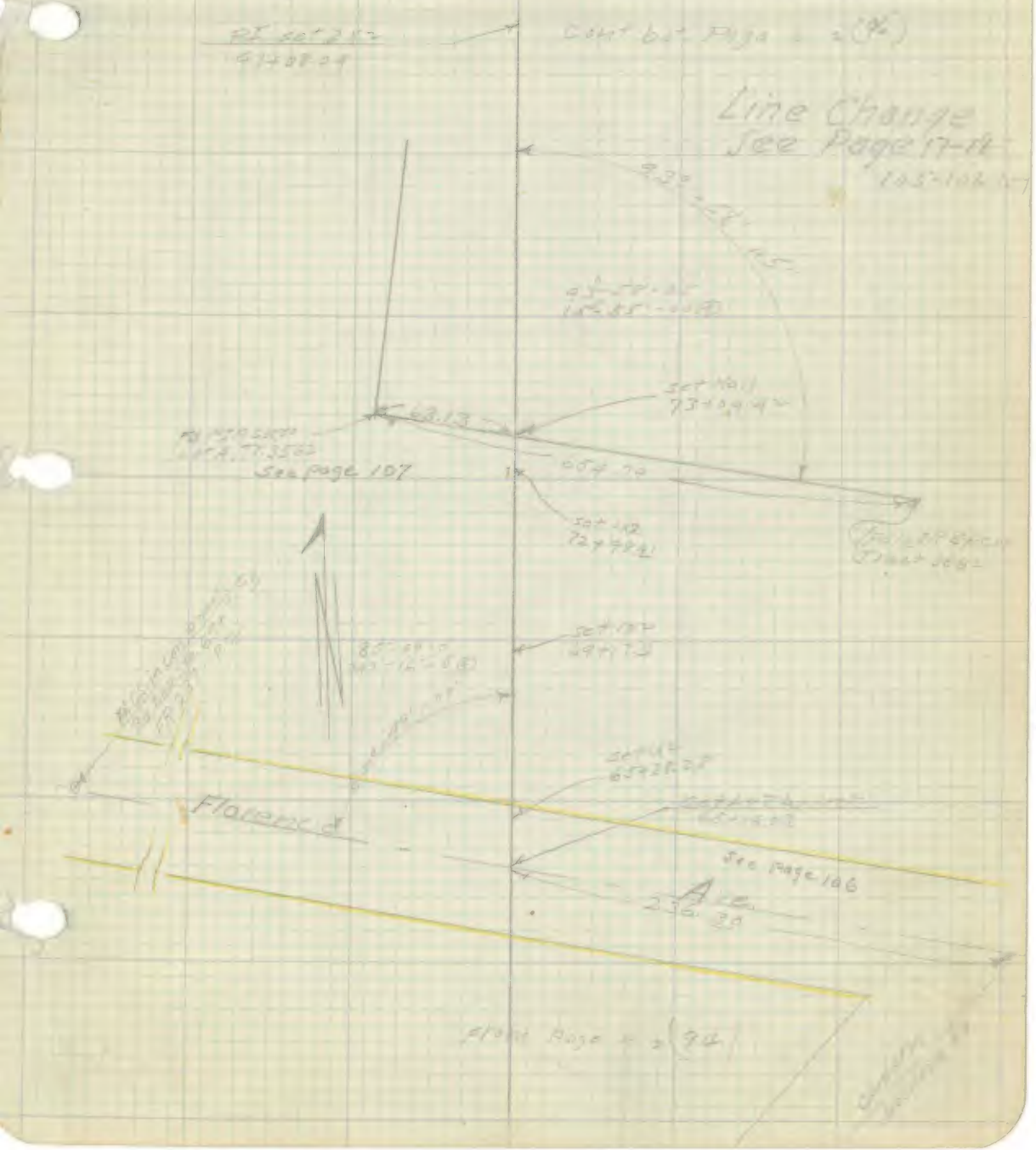

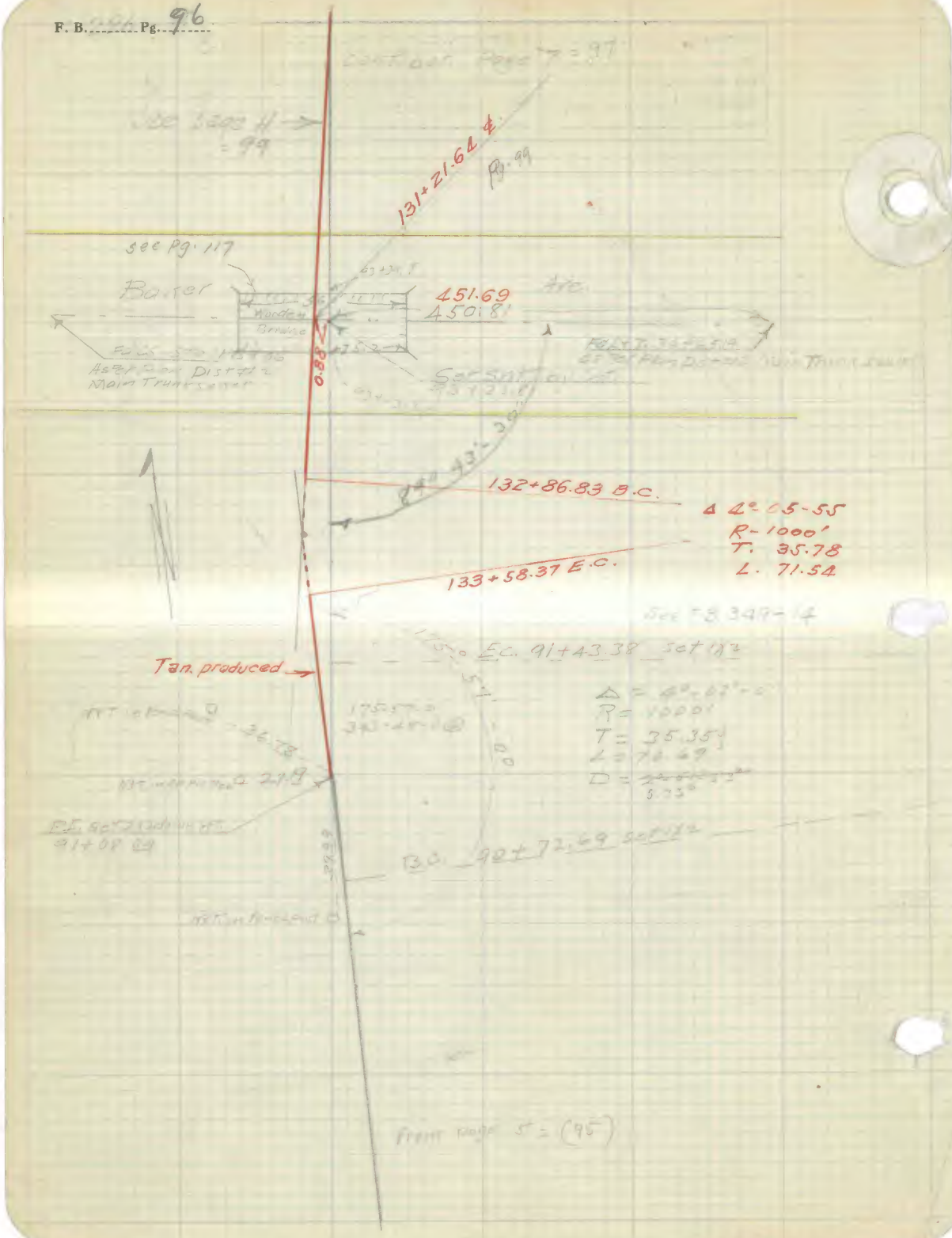
Contour Page 7 = 97
See Page 11 = 99
131+21.64 ℄
Pg. 99
see Pg. 117
Baker
Ave.
Wooden Bridge
451.69
450.81
0.88
Main Trunk sewer
132+86.83 B.C.
Δ 4°-05-55
R-1000'
T. 35.78
L. 71.54
133+58.37 E.C.
See FB 349-14
Ec. 91+43.38 Set 1/2
Tan. produced
Δ = 4°-07'-0"
R = 1000'
T = 35.35'
L = 70.69'
D = 5.73°
B.C. 90+72.69 Set 1/2
From page 5 = (95)

F. B. 226 Pg. 97

Platted by	W. O. No. D. S. O. No.
Date	Location
Map No.	Surveyed by
Platting C'k'd by	Date
Date	Indexed A. C. Johnson

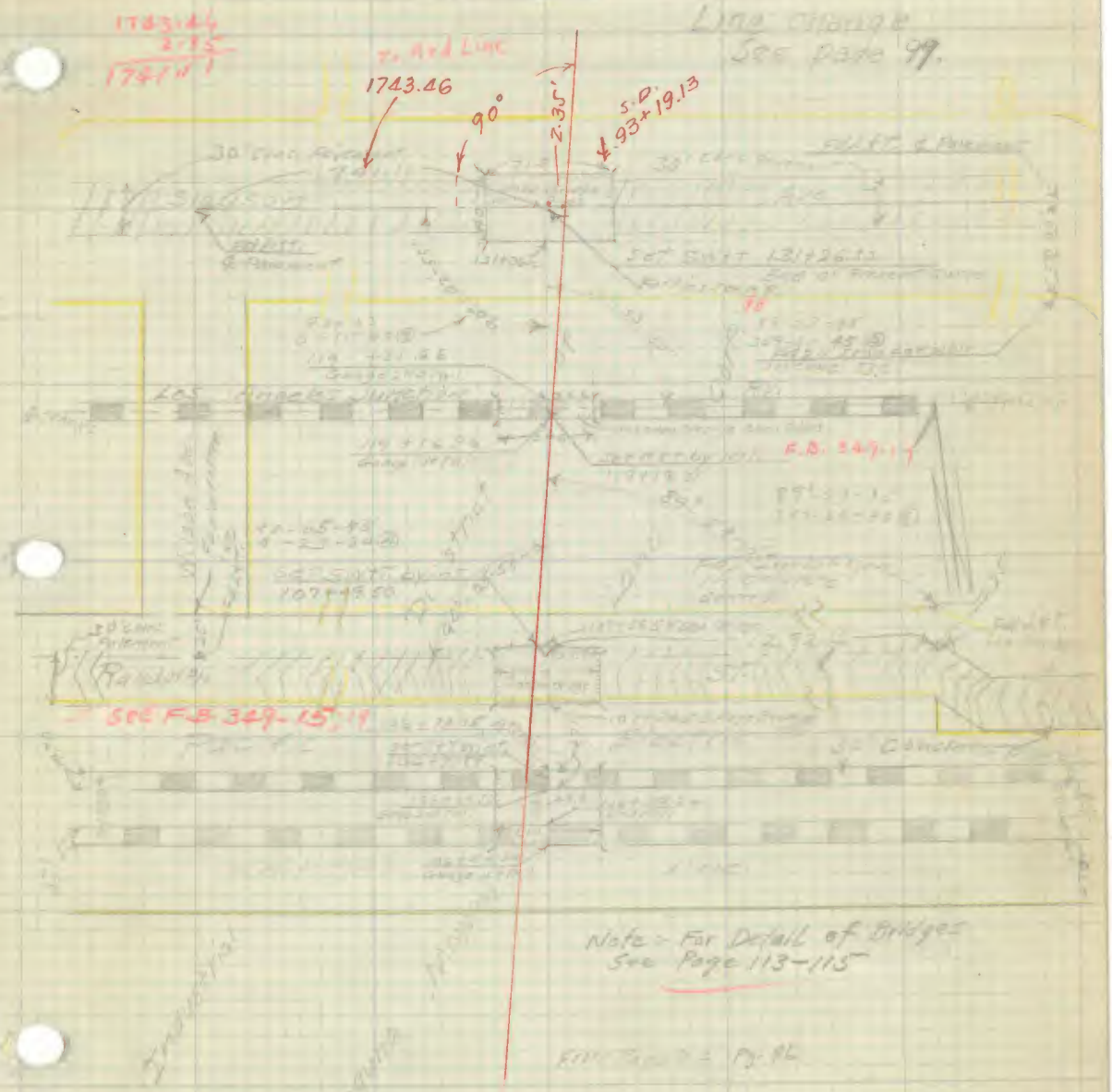

Ties at Slauson Ave. Bridge

(Void for Final Alignment)
See Pg. 2226 & 2124
[illegible]

= FIB. 349-25

Date Oct 7-27 Notes by E. Carlson Chief Party E. Carlson F.B. 226 PG. 99

Platted by	W. O. No. 237 D. S. O. No.
Date	Location D.D.I. No 23
Map No.	Surveyed by E. Carlson
Platting C'k'd by	Date Oct 7-1927
Date	Indexed A. C. Johnson



NOTE: ANY ADDITION OR CHANGES ON THIS SHEET MUST BE MADE OR CIRCLED IN RED, WITH DATE AND NAME OF PERSON MAKING CHANGE.

DO NOT EXTEND NOTES THIS SIDE OF THIS LINE

RETURN TO LOS ANGELES COUNTY SURVEYOR

F.B. 228 PG. 100 Chief Party Notes by Date

RETURN TO
LOS ANGELES COUNTY SURVEYOR

NOTE: ANY ADDITION OR CHANGES ON THIS SHEET MUST BE MADE OR CIRCLED IN RED. WITH DATE AND NAME OF PERSON MAKING CHANGE.

DO NOT EXTEND NOTES THIS SIDE OF THIS LINE

Date Oct 3-27 Notes by E. Carlson Chief Party E. Carlson F. B. 226 Pg. 101

Platted by	W. O. No. 237 D. S. O. No.
Date	Location D.D.I. № 23
Map No.	Surveyed by E. Carlson
Platting C'k'd by	Date Oct 3-1927
Date	Indexed A. C. Johnson

Notes: ANY ADDITIONS OR CHANGES ON THIS SHEET MUST BE MADE OR CIRCLED IN Red. WITH DATE AND NAME OF PERSON MAKING CHANGE.

RETURN TO LOS ANGELES COUNTY SURVEYOR

Do not extend notes this side of this line

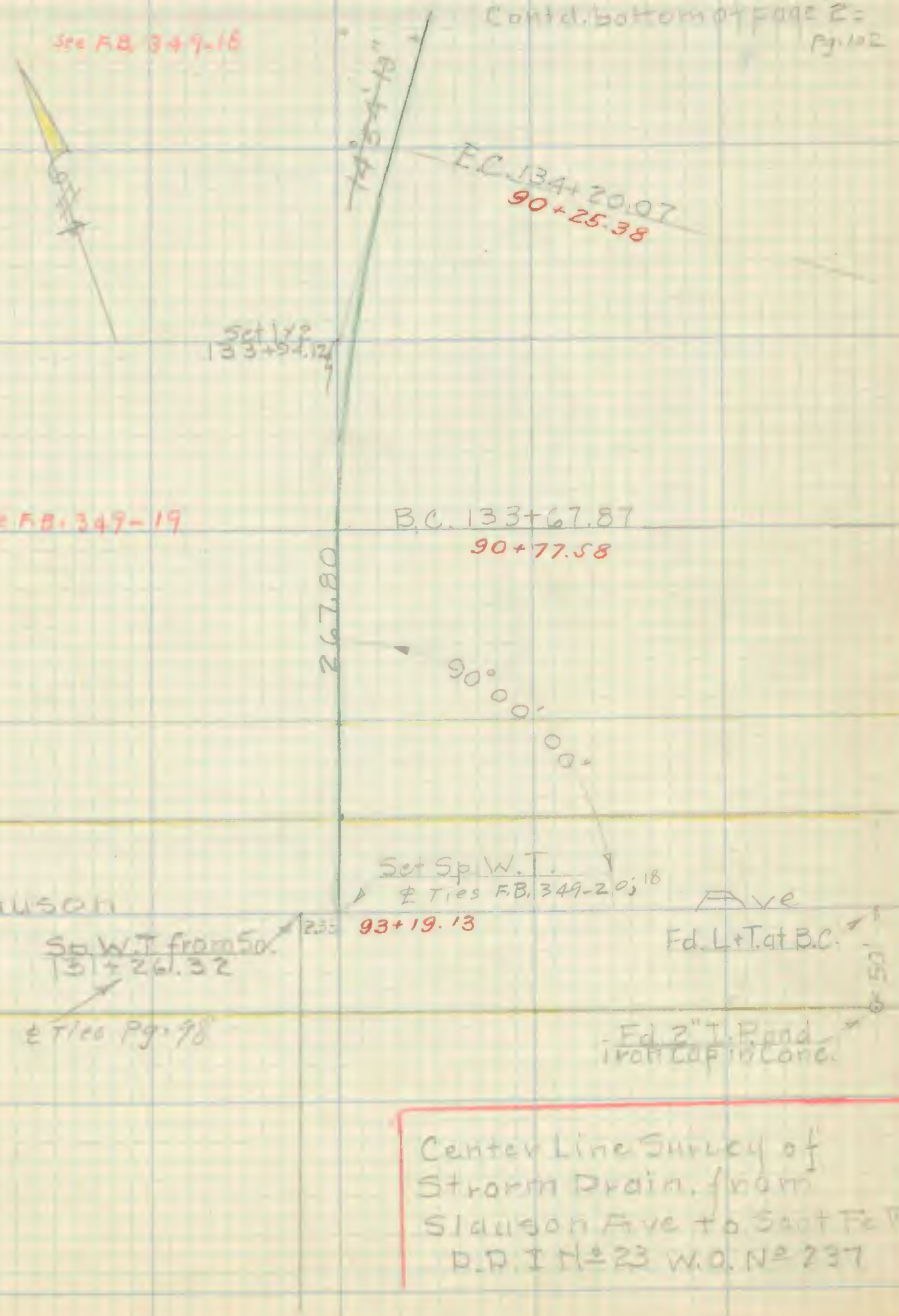

Center Line Survey of Storm Drain, from Slauson Ave to Sant Fe R.R. D.D.I. № 23 W.O. № 237

F.B. 226 Pg. 102 E. Carlson Chief Party Notes by E. Carlson Date Oct 4-27

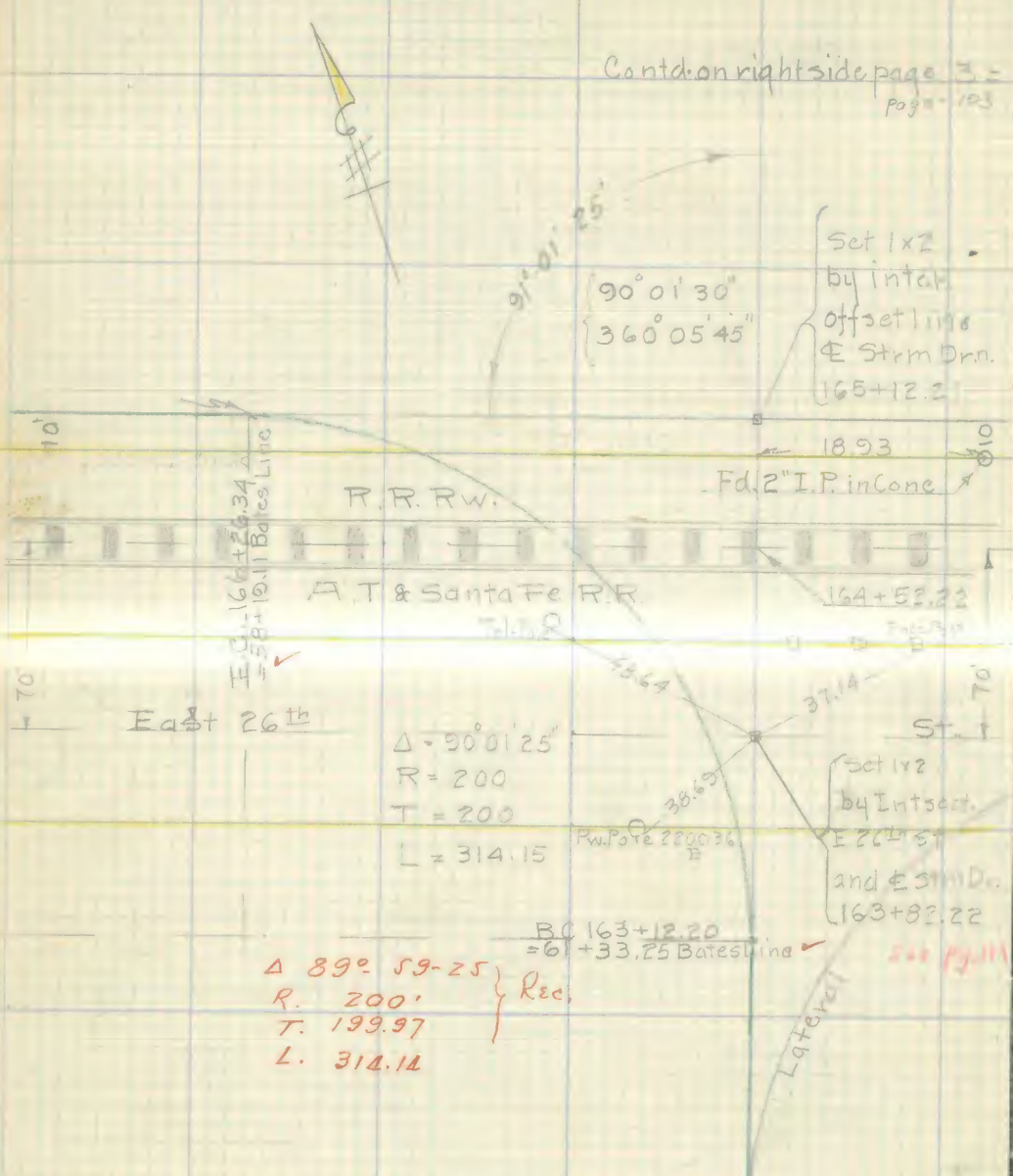

(See F.B. 349-21-23)

Contd. from top of page #1 = 101

RETURN TO
LOS ANGELES COUNTY SURVEYOR

Do not extend notes this side of this line

Note: ANY ADDITIONS OR CHANGES ON THIS SHEET MUST BE MADE OR CIRCLED IN Red. WITH DATE AND NAME OF PERSON MAKING CHANGE.

Date Oct 4-27 Notes by E. Carlson Chief Party E. Carlson F. B. 226 Pg. 103

Platted by	W. O. No. 237 D. S. O. No.
Date	Location D.D.I. No 23
Map No.	Surveyed by E. Carlson
Platting C'k'd by	Date Oct 4-1927
Date	Indexed A. C. Johnson

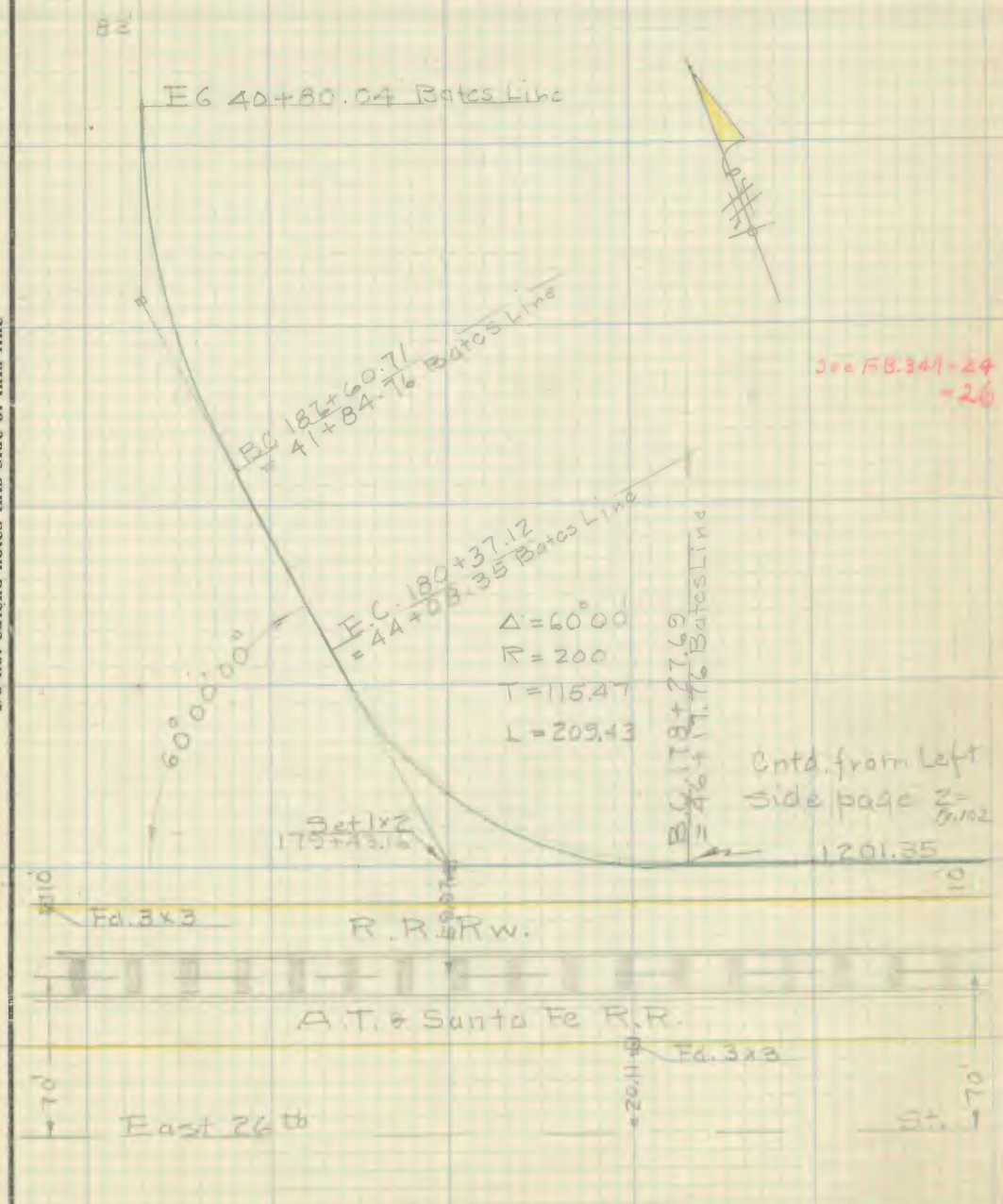

Note: ANY ADDITIONS OR CHANGES ON THIS SHEET MUST BE MADE OR CIRCLED IN Red. WITH DATE AND NAME OF PERSON MAKING CHANGE.

Do not extend notes this side of this line

RETURN TO LOS ANGELES COUNTY SURVEYOR

F.B. 2286 PG. 104 Chief Party Notes by Date

RETURN TO

LOS ANGELES COUNTY SURVEYOR

Do not extend notes this side of this line

Note: ANY ADDITIONS OR CHANGES ON THIS SHEET MUST BE MADE OR CIRCLED IN **Red.** WITH DATE AND NAME OF PERSON MAKING CHANGE.

Date _____ Notes by _____ Chief Party _____ F. B. 226 PG. 105

Platted by _____	W. O. No. [illegible] D. S. O. No. _____
Date _____	Location [illegible]
Map No. _____	Surveyed by [illegible]
Platting C'k'd by _____	Date [illegible]
Date _____	Indexed A. C. Johnson

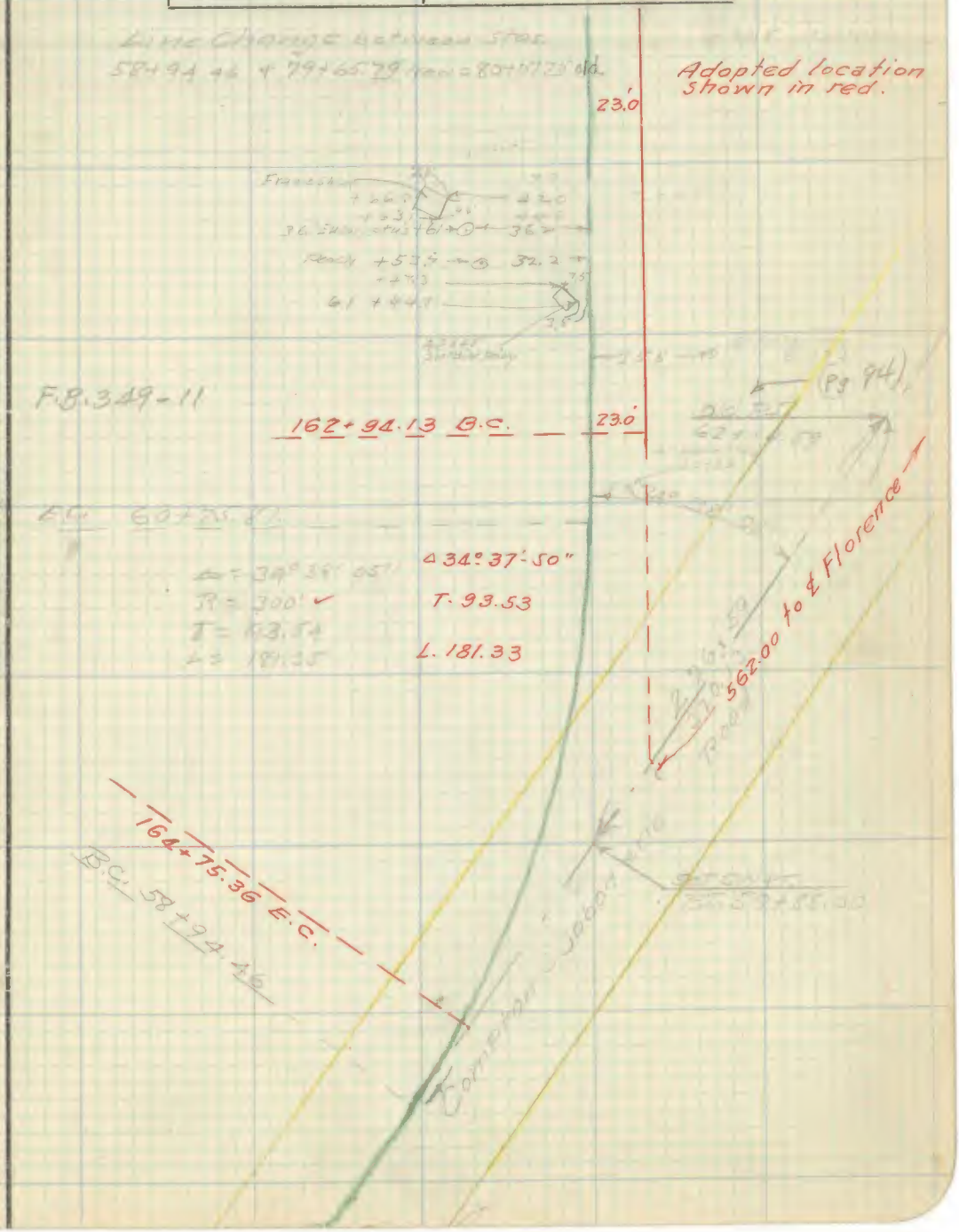

Note: ANY ADDITIONS OR CHANGES ON THIS SHEET MUST BE MADE OR CIRCLED IN Red. WITH DATE AND NAME OF PERSON MAKING CHANGE.

Do not extend notes this side of this line

RETURN TO

LOS ANGELES COUNTY SURVEYOR

F.B. 276 PG. 106 Chief Party Notes by Date



RETURN TO
LOS ANGELES COUNTY SURVEYOR

Do not extend notes this side of this line

Note: ANY ADDITIONS OR CHANGES ON THIS SHEET MUST BE MADE OR CIRCLED IN Red. WITH DATE AND NAME OF PERSON MAKING CHANGE.

Date _____ Notes by _____ Chief Party _____ F. B. 226 PG. 107

Platted by	W. O. No. 6012 D. S. O. No.
Date	Location
Map No.	Surveyed by
Platting C'k'd by	Date
Date	Indexed A. C. Johnson

Adopted location shown in red.

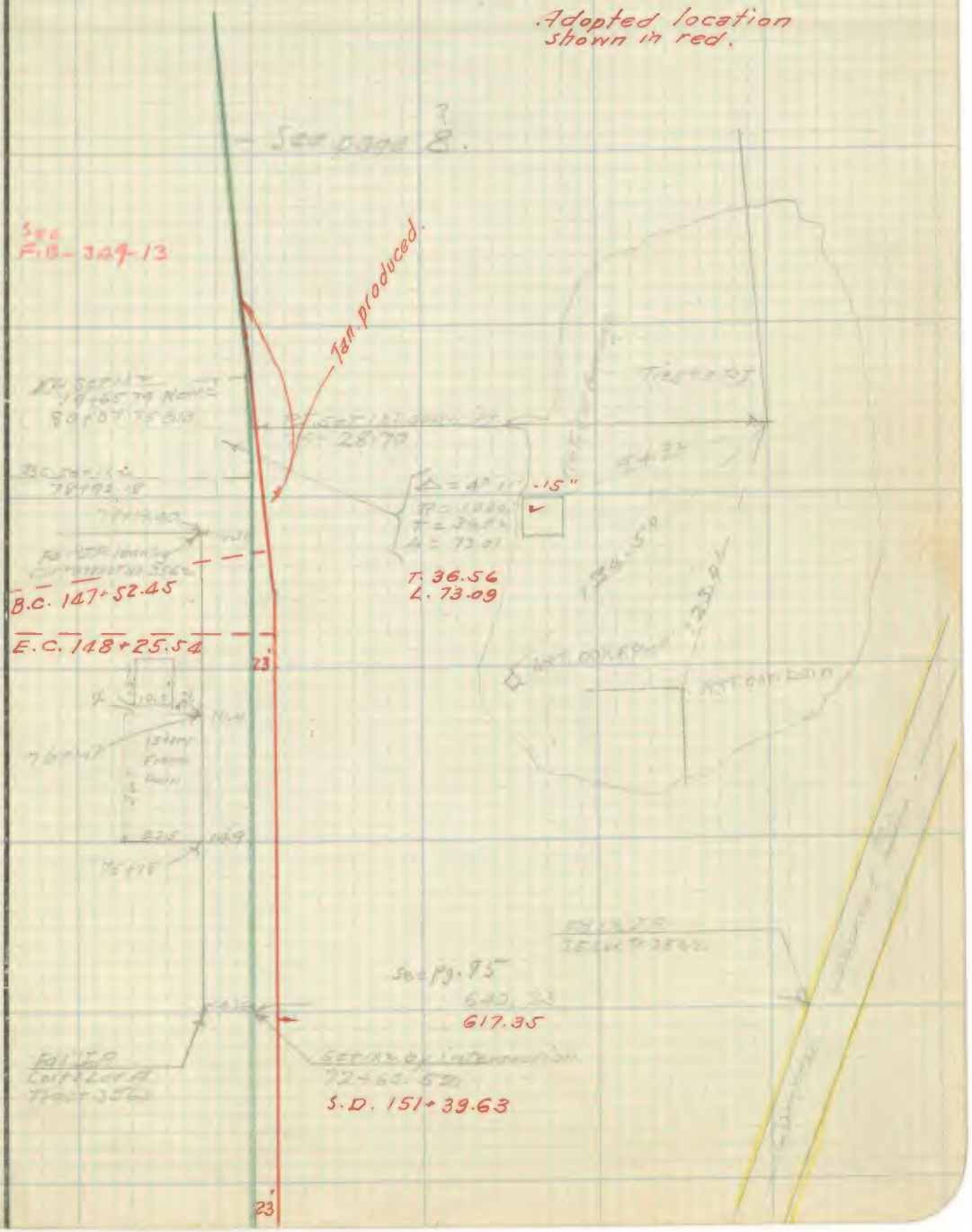

Note: ANY ADDITIONS OR CHANGES ON THIS SHEET MUST BE MADE OR CIRCLED IN Red. WITH DATE AND NAME OF PERSON MAKING CHANGE.

Do not extend notes this side of this line

RETURN TO LOS ANGELES COUNTY SURVEYOR

F.B. 226 PG. 108 Chief Party Notes by Date

RETURN TO

LOS ANGELES COUNTY SURVEYOR

Do not extend notes this side of this line

Note: ANY ADDITIONS OR CHANGES ON THIS SHEET MUST BE MADE OR CIRCLED IN **Red.** WITH DATE AND NAME OF PERSON MAKING CHANGE.

F. B. 226 Pg. 109

Platted by	W. O. No. 6093 D. S. O. No.
Date	Location. DDI No. 73
Map No.	Surveyed by M. Hayes
Platting C'k'd by	Date Oct. 25, 1933
Date	Indexed. A. C. Johnson

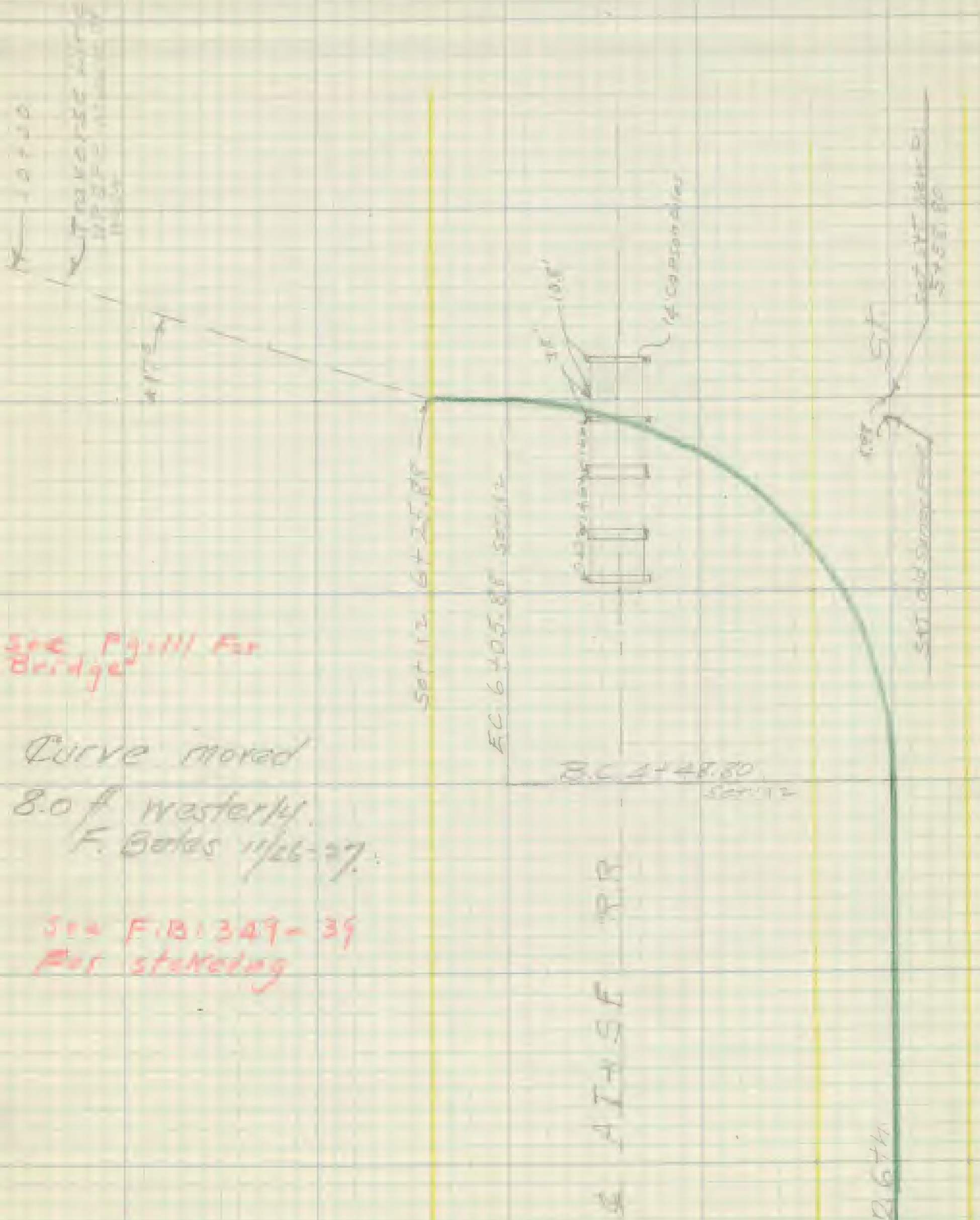

See Pg. 111 For Bridge

Curve moved 8.0 ft westerly. F. Bertes 11/26-37.

See F.B. 349 - 39 For staking

Date _____ Notes by E. Carlson Chief Party E. Carlson F. B. 226 PG. 131

Platted by _____	W. O. No. 237 D. S. O. No. _____
Date _____	Location D.D.I. No. 23
Map No. _____	Surveyed by E. Carlson
Platting C'k'd by _____	Date Oct 4 - 1984
Date _____	Indexed A. C. Johnson

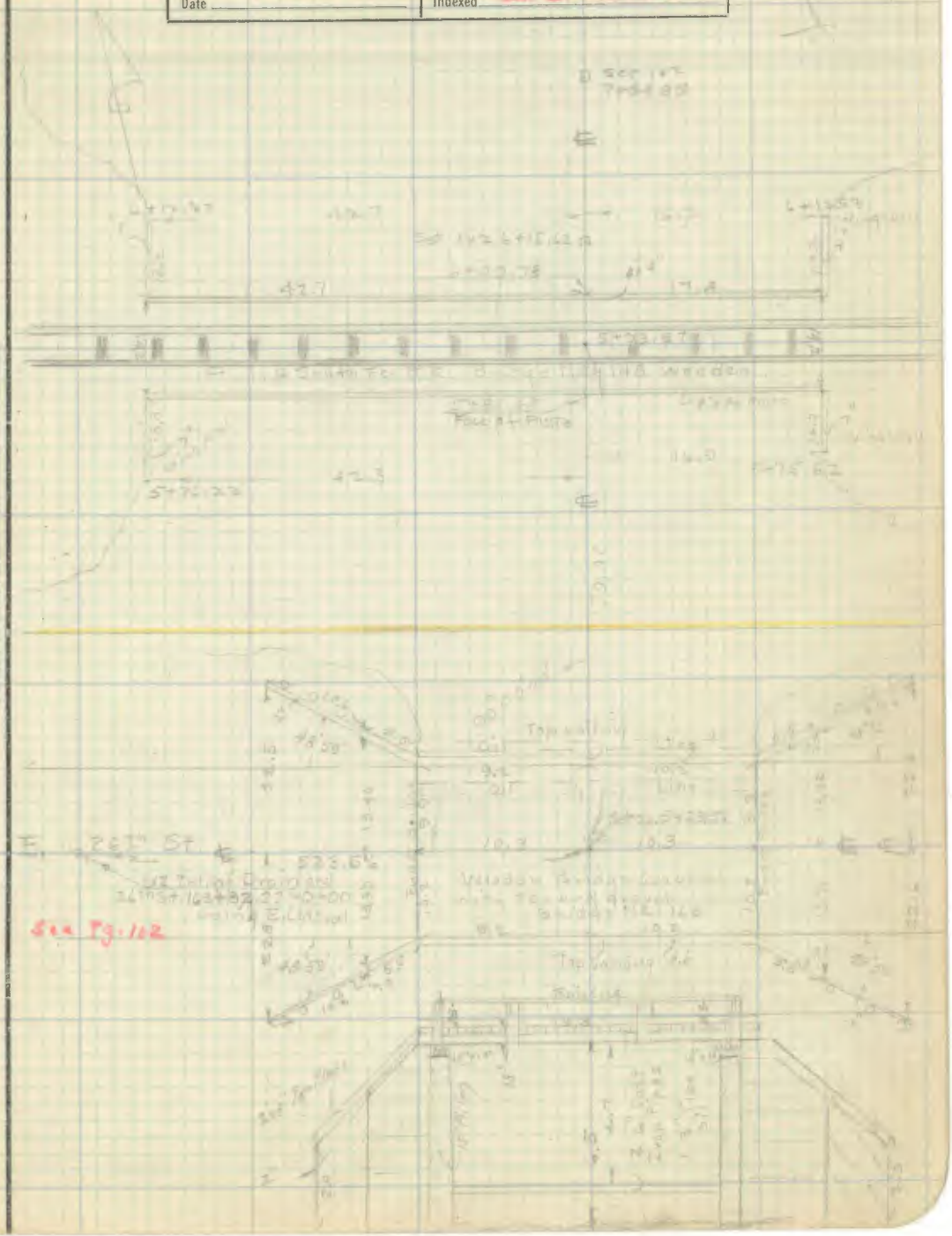

See Pg. 112

Note: ANY ADDITIONS OR CHANGES ON THIS SHEET MUST BE MADE OR CIRCLED IN Red. WITH DATE AND NAME OF PERSON MAKING CHANGE.

RETURN TO

LOS ANGELES COUNTY SURVEYOR

Do not extend notes this side of this line

F.B. 225 PG. 112 E. Garrison Chief Party Notes by E. Garrison Date Oct 4-27

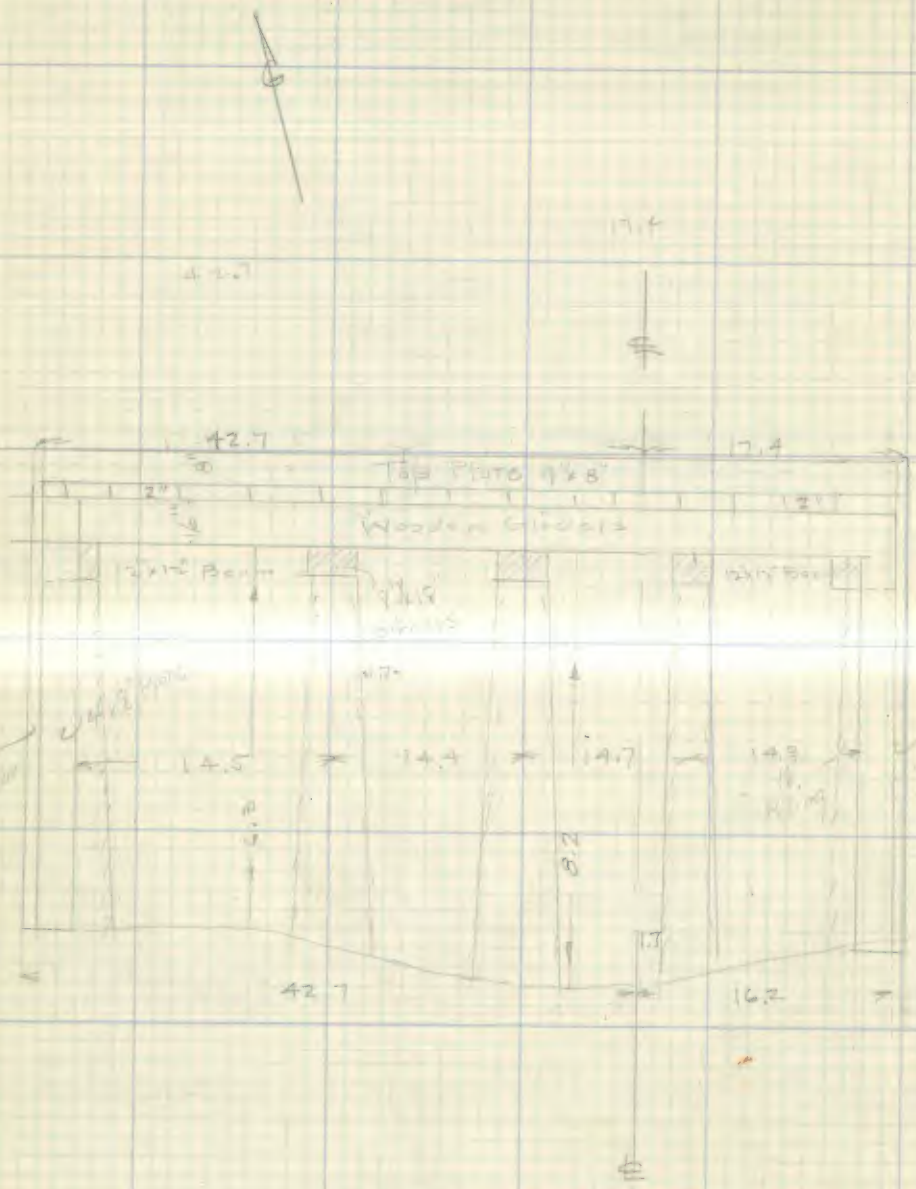

RETURN TO
LOS ANGELES COUNTY SURVEYOR

Do not extend notes this side of this line

Note: ANY ADDITIONS OR CHANGES ON THIS SHEET MUST BE MADE OR CIRCLED IN **Red.** WITH DATE AND NAME OF PERSON MAKING CHANGE.

Date _____ Notes by _____ Chief Party _____ F.B. 226 PG. 113

Platted by	W. O. No. 6021 D. S. O. No.
Date	Location
Map No.	Surveyed by
Platting C'k'd by	Date
Date	Indexed A. C. Johnson

Slauson Ave. Bridge

Pg. 97

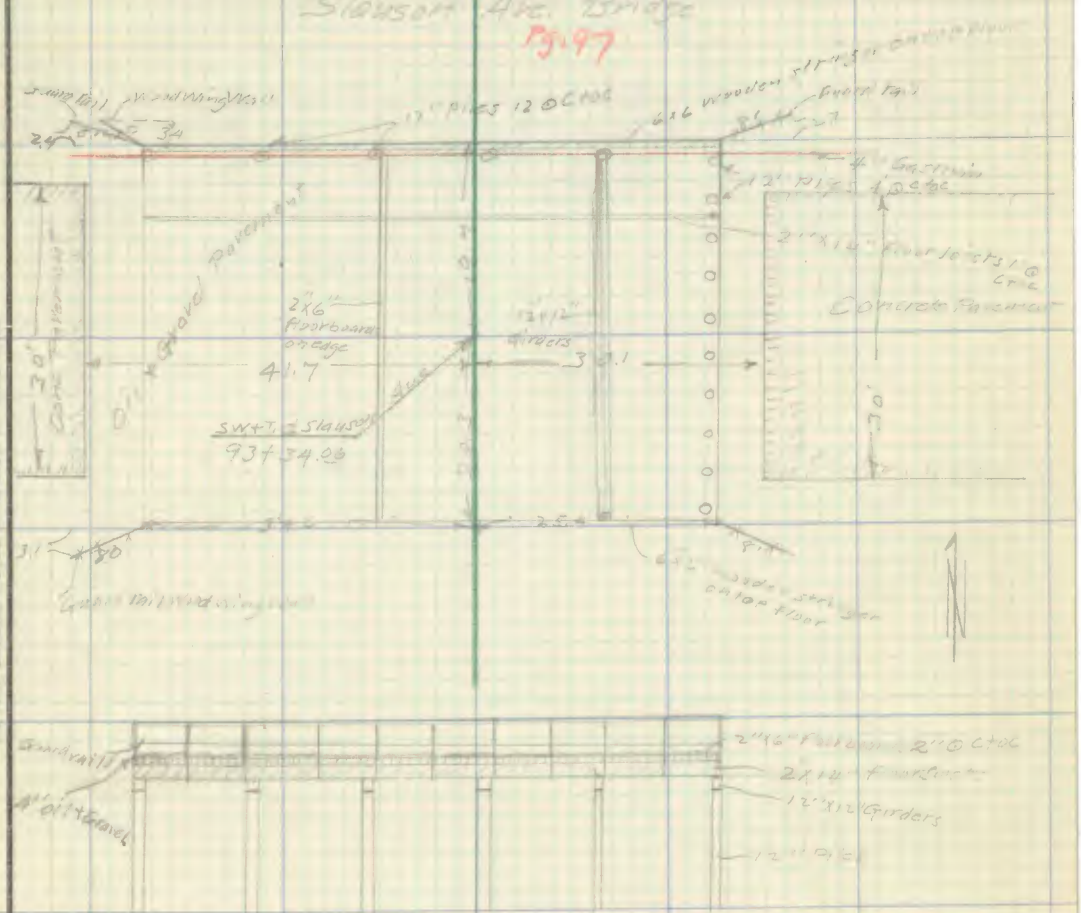

NOTE: ANY ADDITION OR CHANGES ON THIS SHEET MUST BE MADE OR CIRCLED IN RED, WITH DATE AND NAME OF PERSON MAKING CHANGE.

DO NOT EXTEND NOTES THIS SIDE OF THIS LINE

RETURN TO LOS ANGELES COUNTY SURVEYOR

F.B. 225 PG. 114 Chief Party Notes by _____ Date 10-22-27

Bridge at LA Junction Ry.

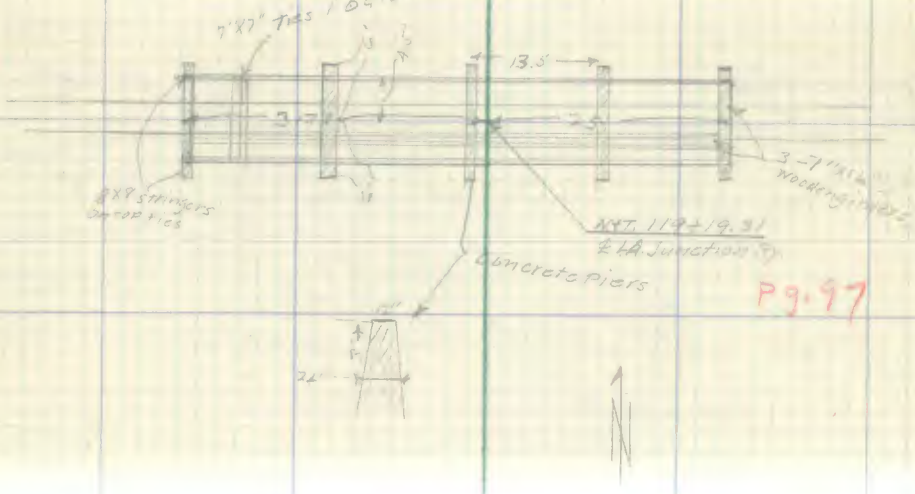

P9.97

RETURN TO
LOS ANGELES COUNTY SURVEYOR

NOTE: ANY ADDITION OR CHANGES ON THIS SHEET MUST BE MADE OR CIRCLED IN RED. WITH DATE AND NAME OF PERSON MAKING CHANGE.

DO NOT EXTEND NOTES THIS SIDE OF THIS LINE

Date _____ Notes by _____ Chief Party _____ F.B. 226 PG. 115

Platted by _____	W. O. No. 6023 D. S. O. No. _____
Date _____	Location DDI No. 23
Map No. _____	Surveyed by M. Hoves
Platting C'k'd by _____	Date Oct. 24, 1927
Date _____	Indexed A. C. Johnson

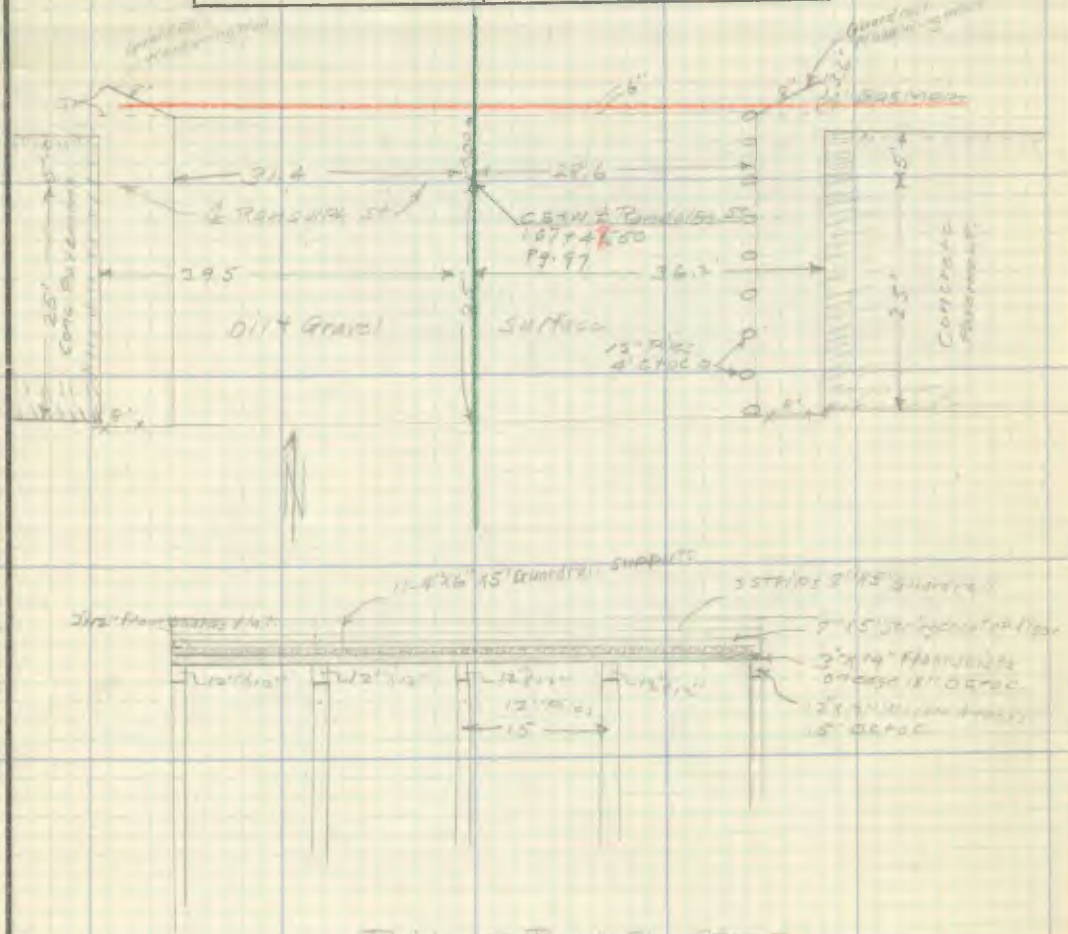

Bridge at Ramsdale St. Street

Pg. 97

NOTE: ANY ADDITION OR CHANGES ON THIS SHEET MUST BE MADE OR CIRCLED IN RED, WITH DATE AND NAME OF PERSON MAKING CHANGE.

DO NOT EXTEND NOTES THIS SIDE OF THIS LINE

RETURN TO LOS ANGELES COUNTY SURVEYOR

F.B. 326 PG. 116 Chief Party Notes by _____ Date Oct 26-27

Bridge at P.E. Ry.-Whittier Branch

Pg. 97

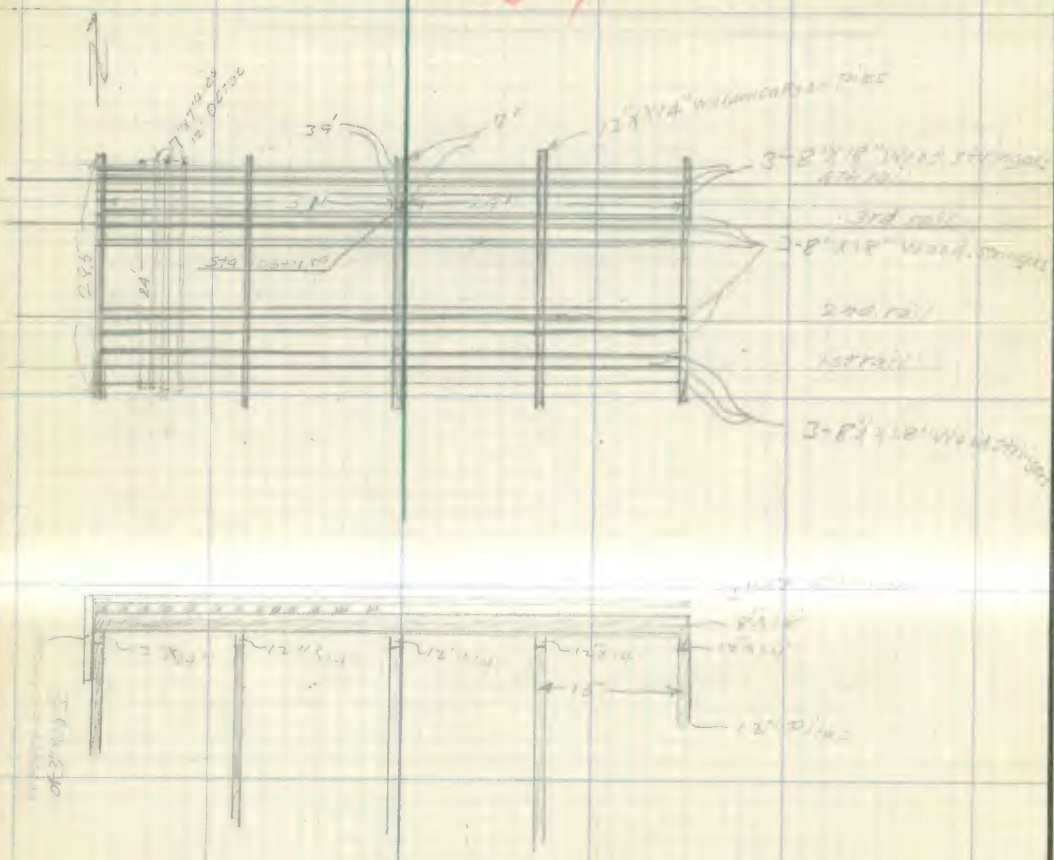

RETURN TO
LOS ANGELES COUNTY SURVEYOR

DO NOT EXTEND NOTES THIS SIDE OF THIS LINE

NOTE: ANY ADDITION OR CHANGES ON THIS SHEET MUST BE MADE OR CIRCLED IN RED. WITH DATE AND NAME OF PERSON MAKING CHANGE.

Date _____ Notes by _____ Chief Party _____ F.B. 226 PG. 117

Platted by	W. O. No. 6023 D. S. O. No.
Date	Location
Map No.	Surveyed by M. Fisher
Platting C'k'd by	Date Oct 24 1928
Date	Indexed A. C. Johnson

Bridge at Baker Ave

Pg. 96

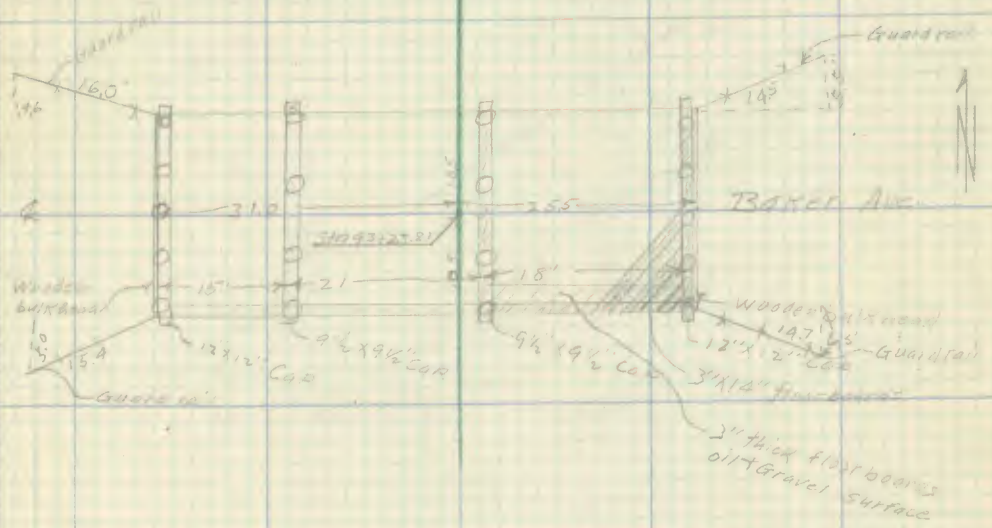

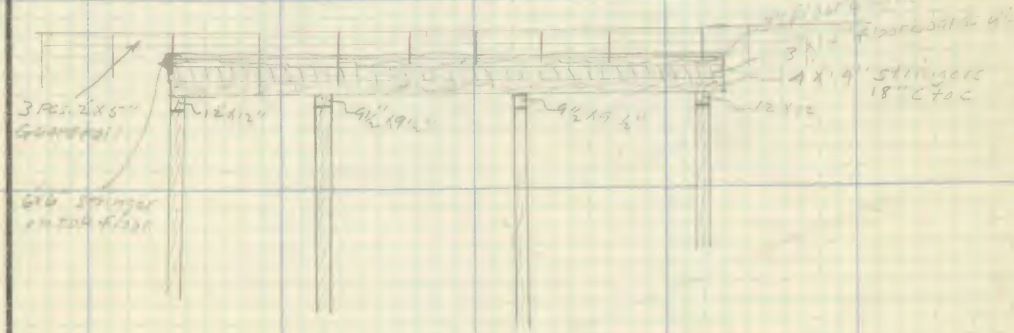

NOTE: ANY ADDITION OR CHANGES ON THIS SHEET MUST BE MADE OR CIRCLED IN RED, WITH DATE AND NAME OF PERSON MAKING CHANGE.

DO NOT EXTEND NOTES THIS SIDE OF THIS LINE

RETURN TO LOS ANGELES COUNTY SURVEYOR

RETURN TO
LOS ANGELES COUNTY SURVEYOR

NOTE: ANY ADDITION OR CHANGES ON THIS SHEET MUST BE MADE OR CIRCLED IN RED. WITH DATE AND NAME OF PERSON MAKING CHANGE.

DO NOT EXTEND NOTES THIS SIDE OF THIS LINE

F.B. 226 PG. 118 Chief Party Notes by Date

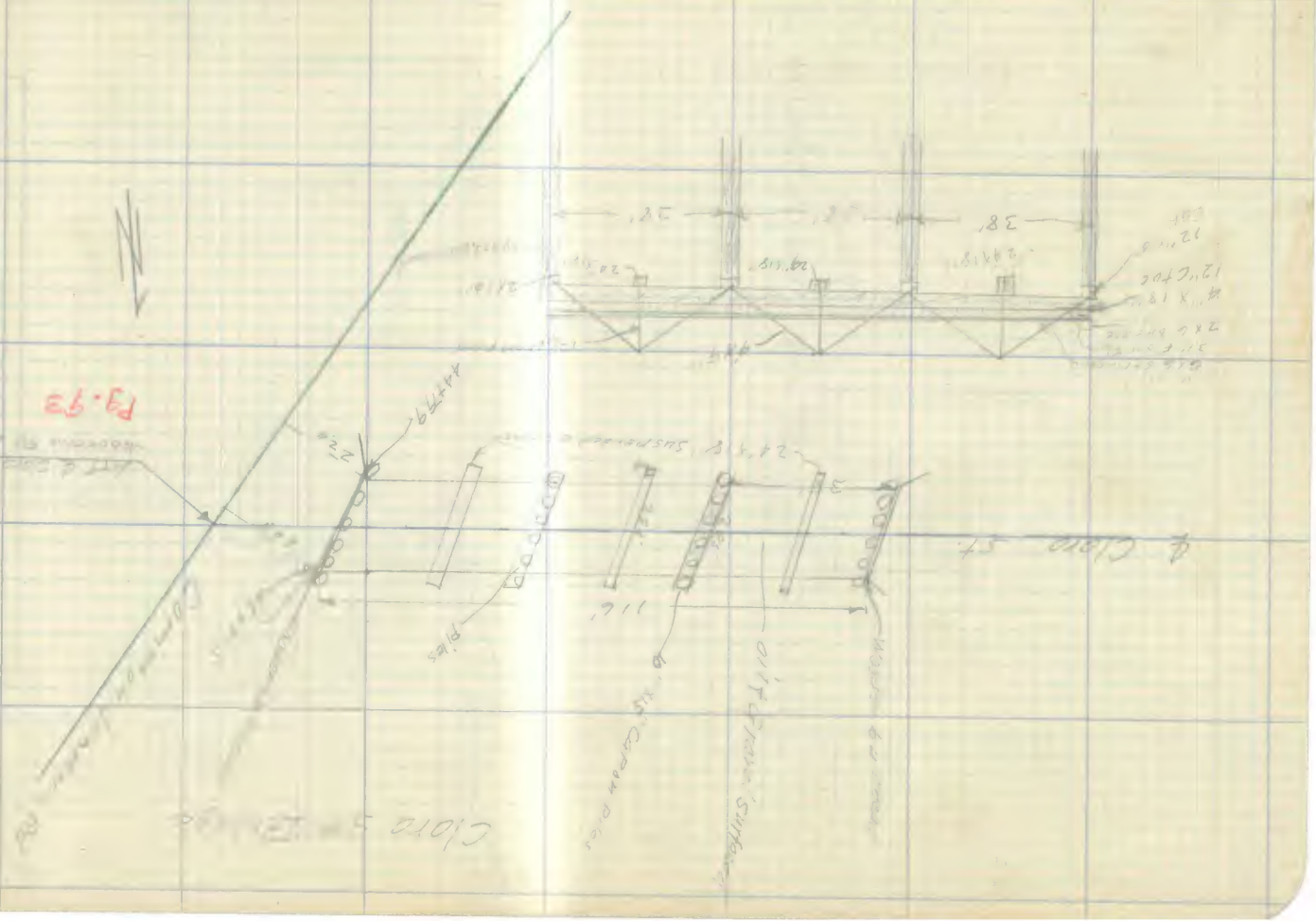

Date _____ Notes by _____ Chief Party _____ F. B. 226 PG. 119

Platted by _____	W. O. No. [illegible] D. S. O. No. _____
Date _____	Location [illegible]
Map No. _____	Surveyed by [illegible]
Platting C'k'd by _____	Date [illegible]
Date _____	Indexed A. C. Johnson

Abandoned

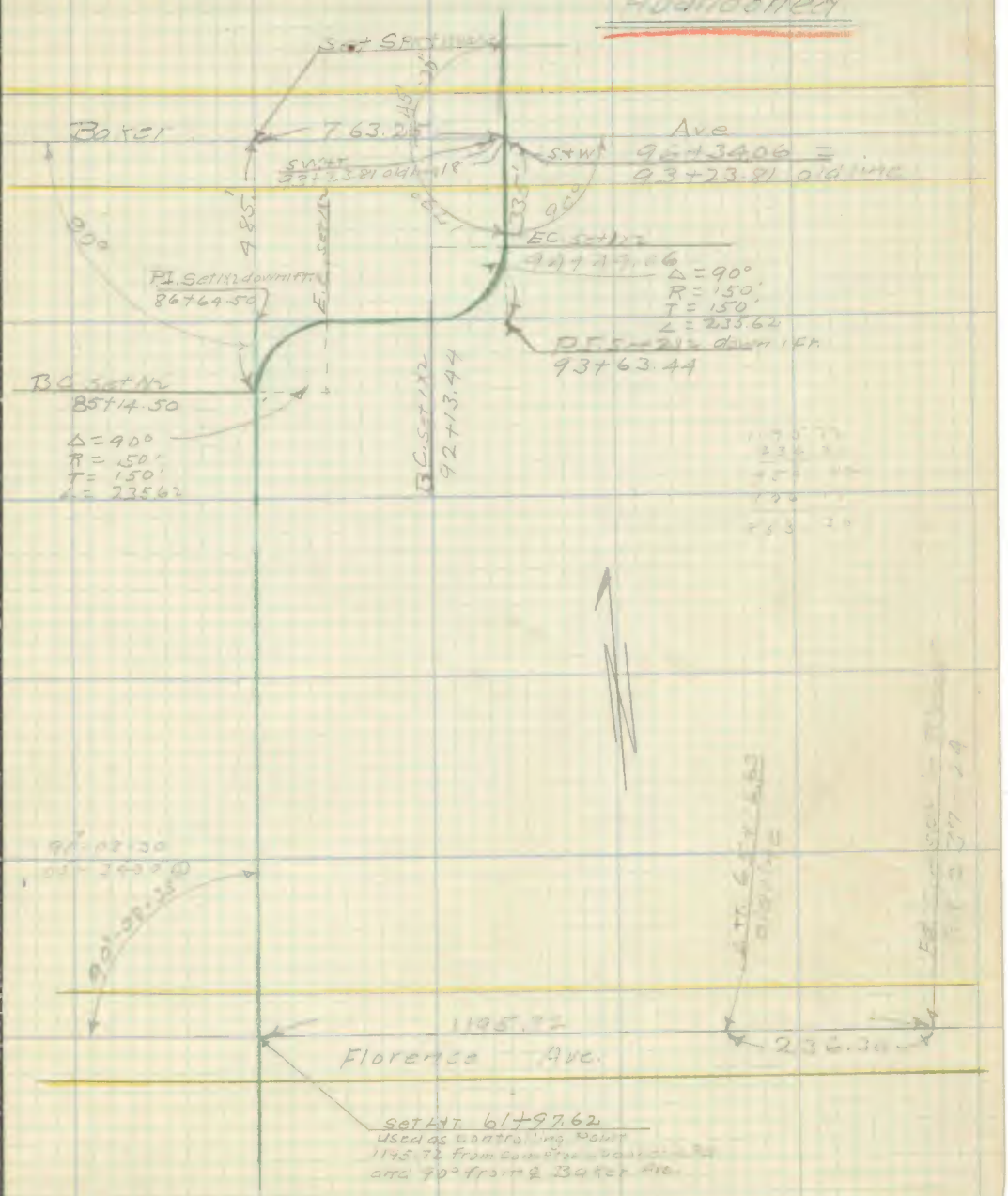

Note: ANY ADDITIONS OR CHANGES ON THIS SHEET MUST BE MADE OR CIRCLED IN Red. WITH DATE AND NAME OF PERSON MAKING CHANGE.

Do not extend notes this side of this line

RETURN TO

LOS ANGELES COUNTY SURVEYOR

F.B. 226 PG. 120 Chief Party Notes by Date

RETURN TO

LOS ANGELES COUNTY SURVEYOR

Do not extend notes this side of this line

Note: ANY ADDITIONS OR CHANGES ON THIS SHEET MUST BE MADE OR CIRCLED IN Red. WITH DATE AND NAME OF PERSON MAKING CHANGE.

Date _____ Notes by _____ Chief Party _____ F. B 226 PG. 121

Platted by _____	W. O. No. 6023 D. S. O. No. _____
Date _____	Location DDI No. 23
Map No. _____	Surveyed by M. Hayes
Platting C'k'd by _____	Date Oct 17, 1927
Date _____	Indexed A. C. Johnson

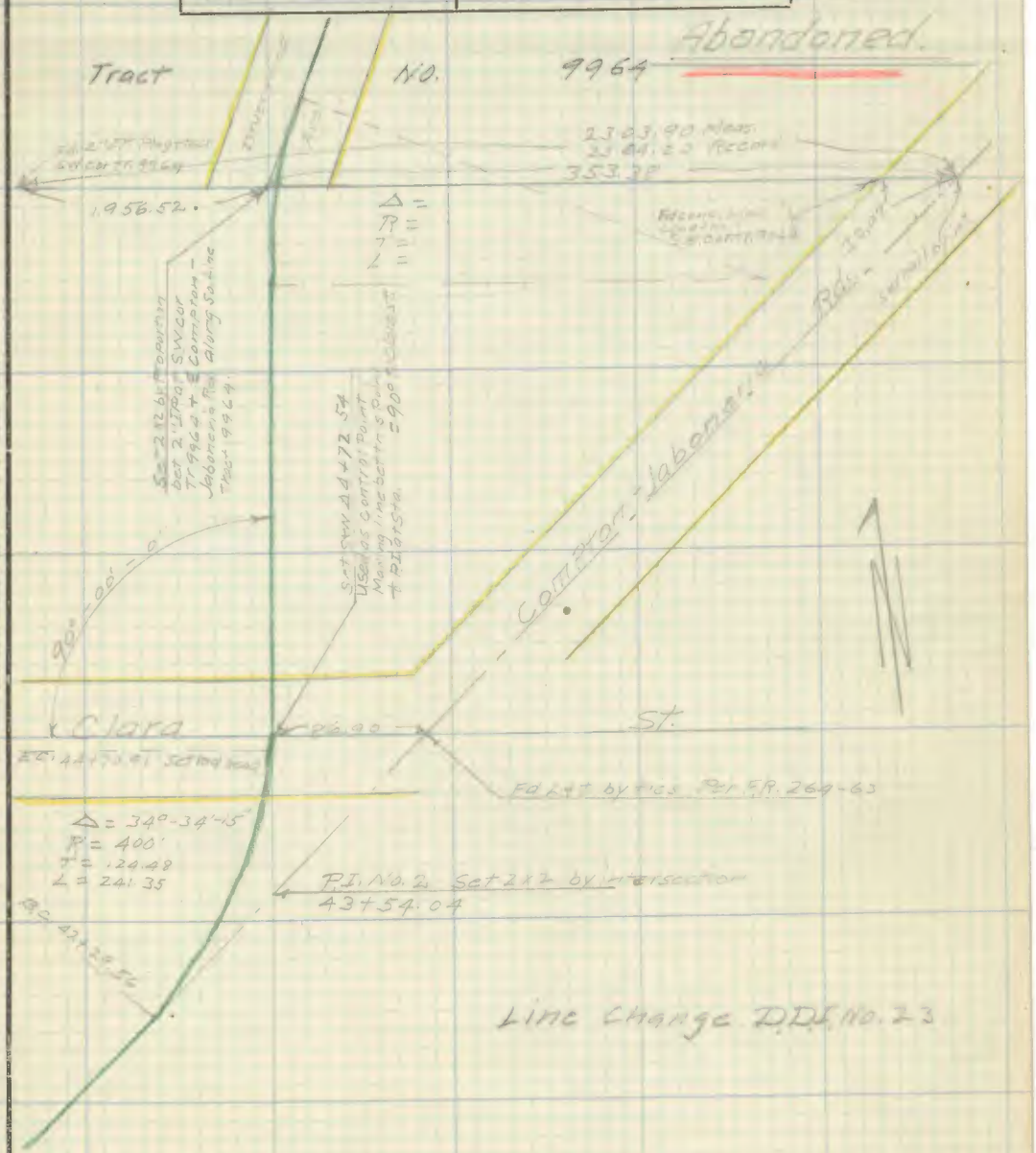

Note: ANY ADDITIONS OR CHANGES ON THIS SHEET MUST BE MADE OR CIRCLED IN Red. WITH DATE AND NAME OF PERSON MAKING CHANGE.

Do not extend notes this side of this line

RETURN TO

LOS ANGELES COUNTY SURVEYOR

RETURN TO

LOS ANGELES COUNTY SURVEYOR

Note: ANY ADDITIONS OR CHANGES ON THIS SHEET MUST BE MADE OR CIRCLED IN **Red.** WITH DATE AND NAME OF PERSON MAKING CHANGE.

Do not extend notes this side of this line

F.B. 226 PG. 122 Chief Party Notes by M.H. Date 10-18-27

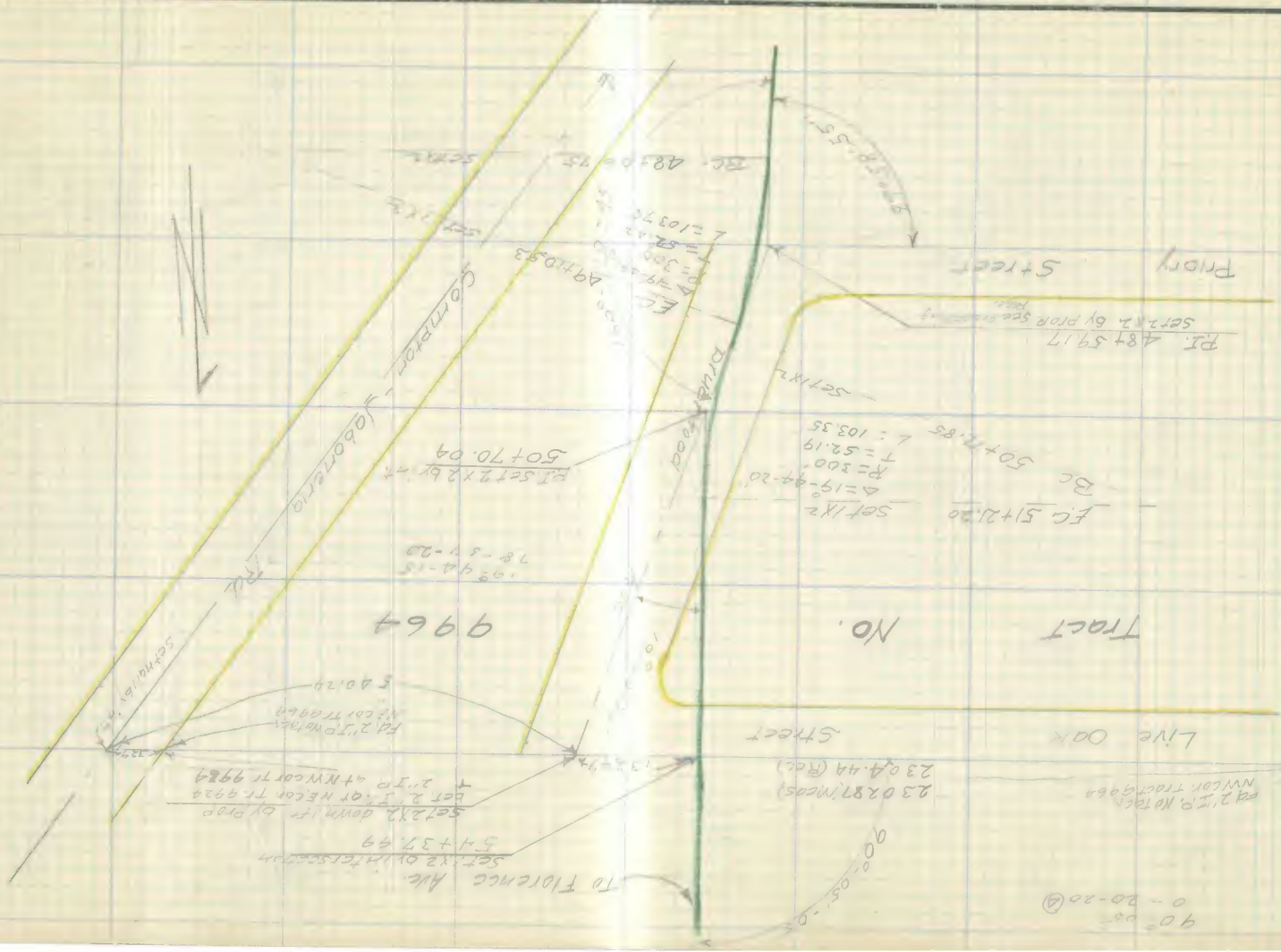

Date _____ Notes by _____ Chief Party _____ F.B. 226 PG 123

Platted by _____	W. O. No. _____ D. S. O. No. _____
Date _____	Location _____
Map No. _____	Surveyed by _____
Platting C'k'd by _____	Date _____
Date _____	Indexed _____

Note: ANY ADDITIONS OR CHANGES ON THIS SHEET MUST BE MADE OR CIRCLED IN **Red.** WITH DATE AND NAME OF PERSON MAKING CHANGE.

Do not extend notes this side of this line

RETURN TO
LOS ANGELES COUNTY SURVEYOR

RETURN TO
LOS AN[illegible]ES COUNTY SURVEYOR

Note: ANY ADDITIONS OR CHANGES ON THIS SHEET MUST BE MADE ON CIRCLED IN Red. WITH DATE AND NAME OF PERSON MAKING CHANGE.

Do not extend not[illegible] of this line

226

F. B. ____ PG. ____ Chief Party ____ Notes by ____ Date ____