227

Date _____ Notes by _____ Chief Party _____ F.B. _____ PG. _____

Platted by _____	W. O. No. _____ D. S. O. No. _____
Date _____	Location _____
Map No. _____	Surveyed by _____
Platting C'k'd by _____	Date _____
Date _____	Indexed _____

Notes: ANY ADDITIONS OR CHANGES ON THIS SHEET MUST BE MADE OR CIRCLED IN Red. WITH DATE AND NAME OF PERSON MAKING CHANGE.

Do not extend notes this side of this line

RETURN TO
LOS ANGELES COUNTY SURVEYOR

F.B. 227 Pg. INDEX Chief Party Notes by Date

F.B.No. 227

PAGES: Index, A,B,C,D, 1 to 101 incl.

RETURN TO
LOS ANGELES COUNTY SURVEYOR

Do not extend notes this side of this line

Note: ANY ADDITIONS OR CHANGES ON THIS SHEET MUST BE MADE OR CIRCLED IN Red. WITH DATE AND NAME OF PERSON MAKING CHANGE.

COPIES TO

SAN GABRIEL VALLEY

(REGIONAL OFFICE)

pages 1 thru 100

F. B 227 Pg Index

Platted by K. B. Hoppe	W. O. No. ..... D. S. O. No. .....
Date Jan - Mar, 1927	Location. .....
Map No. C S 8905	Surveyed by .....
Platting C'k'd by McPherson	Date .....
Date March - 1927	Indexed. .....

INDEX

La Tierra Campus - Survey From Hewitt Ave To [illegible] Pg [illegible] For Index See Pg [illegible]

F. B. 527 Pg. 2

LA TUNA CANYON.

Survey from Honolulu Ave. To Sunland Ave.

Surveyed Apr. 1926 To Dec. 1926

By. E. T. Mackey - Chief
D. B. Appling - Inst.
L. H. Fenner - H. Ch.
G. W. Barton - H. Ch.
C. W. Garman - R. Ch.
H. H. Reynolds - Extra.
L. J. Corbitt - H. Ch.
Lynn Jenkins - Inst.
Fred Condit - Inst.

F. B. 227 Pg. 3

Platted by K.K.B. Higgins	W. O. No. ____ D. S. O. No. ____
Date Jan-Mar., 1927	Location. ____
Map No. C.S. 2905	Surveyed by ____
Platting C'k'd by K.K.B. Higgins	Date ____
Date Mar. 1927	Indexed ____

INDEX

F. B. 227 Pg. 67

F. B. 227 Pg. D

Platted by K.B. Higgins	W. O. No. [illegible] D. S. O. No.
Date Jan-Mar 1927	Location [illegible]
Map No. C 5 7905	Surveyed by [illegible]
Platting C'k'd by K.R. McPherson	Date [illegible]
Date Mar 1927	Indexed

F. B. ..... Pg. 1

Platted by K. B. Higgins	W. O. No. 735 D. S. O. No
Date Jan-Mar 1917	Location.
Map No. C S 1905	Surveyed by
Platting C'k'd by K. R. McPherson	Date
Date Mar 1917	Indexed.

F. B. ..... Pg. 3

To Bottom of Pg. 4.

Deflections for P.I. No. 2

	Det.	Sta.
1	2-03-55	12+16.30
2	4-07-50	12+52.35
3	6-11-45	12+88.40
4	8-15-40	13+24.44 ← EC

Arc = 36.045
Chord = 36.04

Platted by K. E. Higgins	W. O. No. ..... D. S. O. No. .....
Date Jan-Mar - 1923	Location .....
Map No. C5X905	Surveyed by .....
Platting C'k'd by K. R. McPherson	Date .....
Date Mar - 1923	Indexed .....

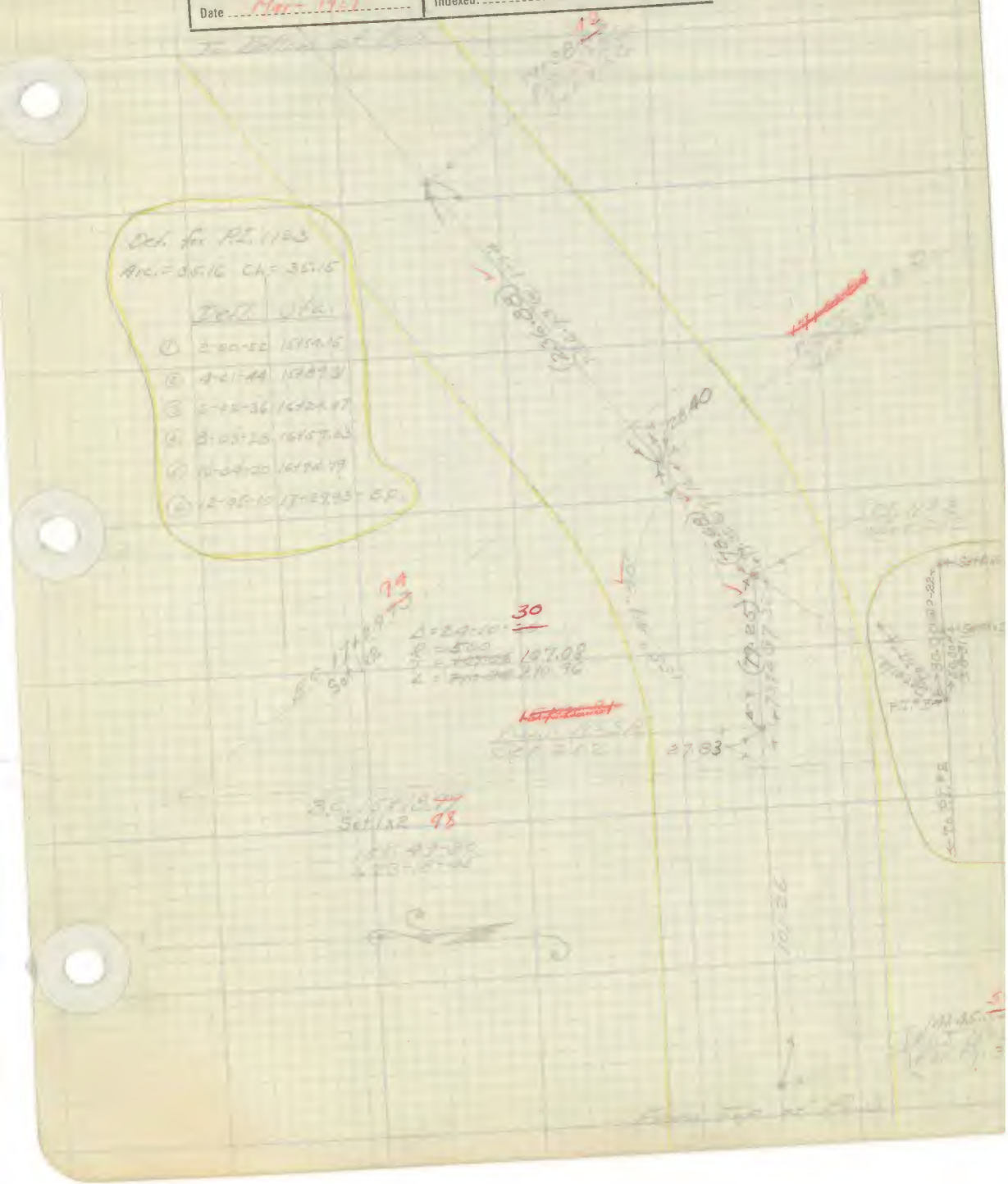

24+25.80
28.97
(188.93)
(113.76)
99.10
162-33-20
352-13-45
Δ = 56°30'25"
R = 450
T = 241.88
Defl. for P.I. No 4
Arc = 44.38 - Chord = 44.36
Defl.
Sta.
20+55.37
20+99.75
21+44.13
21+88.51
22+32.89
22+77.27
23+21.65
23+66.03
24+10.41
24+54.79
E.C.

Platted by K.B. Huggins	W. O. No. ________ D. S. O. No. ________
Date [illegible] Mar 1927	Location. ________
Map No. C.S. 8905	Surveyed by ________
Platting C'k'd by W.K. McPherson	Date ________
Date Mar 1927	Indexed. ________

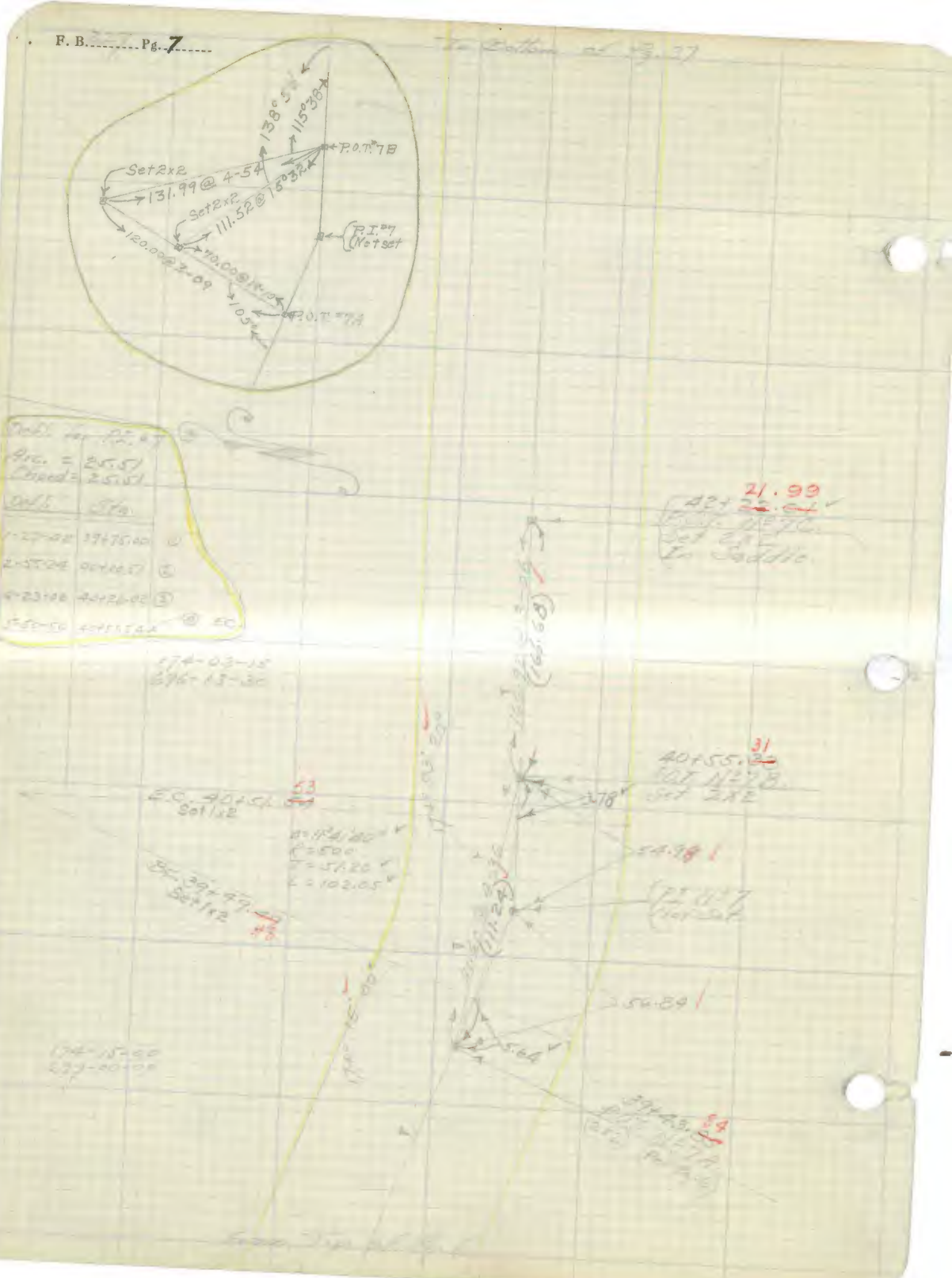

Set 2x2
131.99 @ 4-54
Set 2x2
111.52 @ 15°32'
138°54'
115°38'
P.O.T. #7B
P.I. #7
Not set
120.00 @ 2-09
70.00 @ 14-10
105°
P.O.T. #7A
Arc. = 25.51
Chord = 25.51
21.99
Set 2x2
In Saddle
174-03-15
696-13-30
40+55.31
Set 2x2
E.C. 40+51.53
Set 1x2
Set 1x2
54.98
56.84
5.64
174-15-00

F. B. 227 Pg. 8

Platted by K.B. Higgins	W. O. No. 765 D. S. O. No.
Date Jan-Mar - 1927	Location Los Tunas Canyon
Map No. C-5 8905	Surveyed by Mackey
Platting C'k'd by K.R. McPherson	Date July 1926
Date Mar. 1927	Indexed.

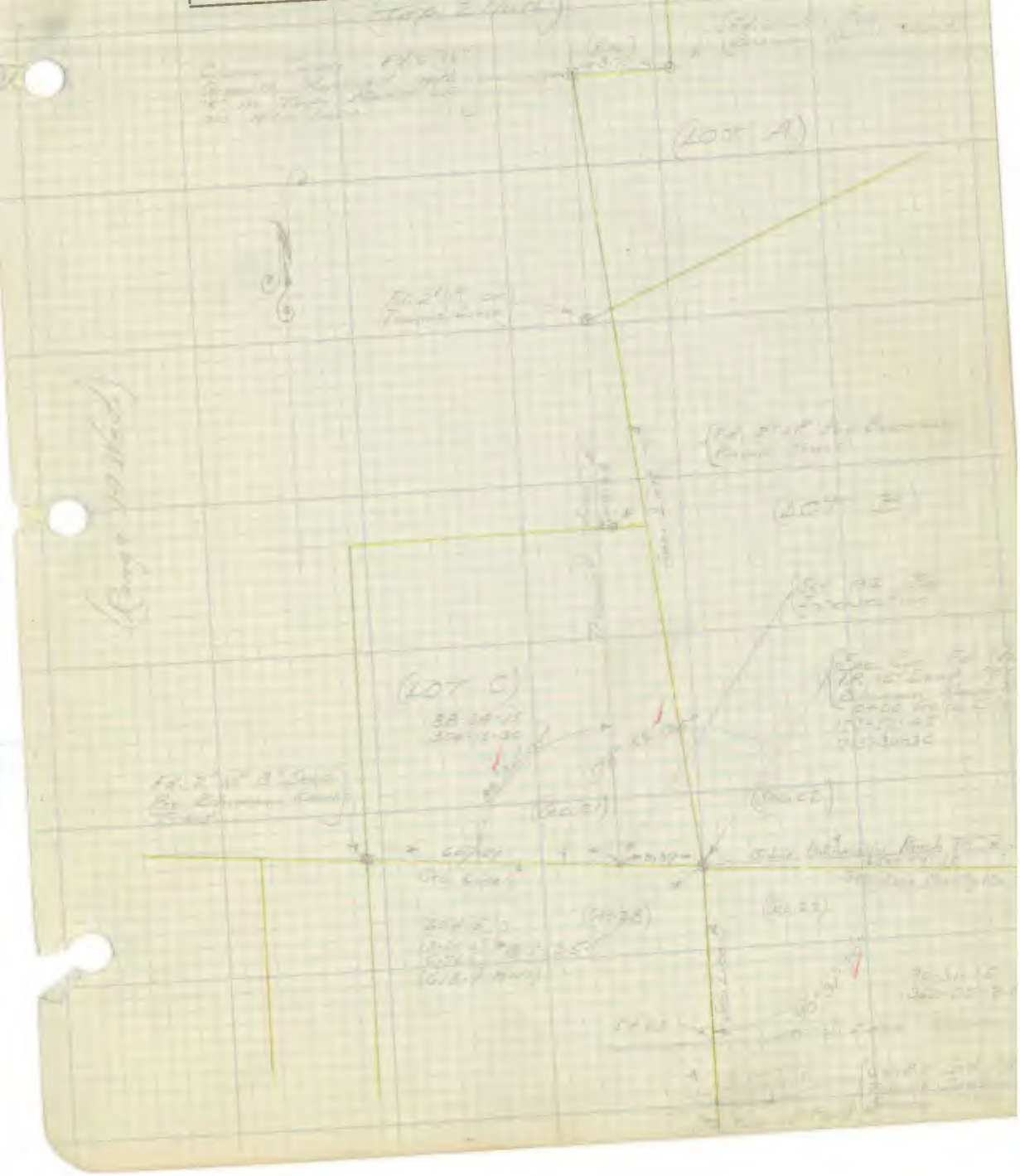



Platted by K. B. Higgins	W. O. No. 205 D. S. O. No.
Date Jan-Mar 1927	Location [illegible]
Map No. C. S. 8905	Surveyed by [illegible]
Platting C'k'd by K. K. McPherson	Date July - 1926
Date Mar - 1927	Indexed

F. B. 227 Pg. 12

Platted by W. B. Hinques	W. O. No. 705 D. S. O. No.
Date Jan. Mar. 1927	Location [illegible]
Map No. C S 8905	Surveyed by [illegible]
Platting C'k'd by K. K. McPherson	Date [illegible]
Date Mar. 1927	Indexed.

WILDWOOD AVE.
322.73
19.95
19.80

Platted by K. B. Higgins	W. O. No. 7005 D. S. O. No.
Date Jan-Mar 1927	Location
Map No. CS 8905	Surveyed by
Platting C'k'd by K. R. McPherson	Date
Date Mar 1927	Indexed

Fd. 2" I.P. Per Behrmann Ra. Tr.
16.54
0.79
Fd. 1x1 R.W. Stk. in Md. of Fnk Per Behrmann Ranch Tr.
26+85
9-68
Fd. 2" I.P. Filled With Conc. No. in Top. 26+69.A
Set 1x2 Top of High Ridge 26+36
Fd. 2" I.P. Per Behrmann Ranch Tract
13.00
6.39 @ 4-36
1323 = 1314.5
13+0.98 Set 1x2 By Intersection
13+21.52 Fd. 2" I.P. Per Behrmann Ranch Tr.
1.83
4.81
Fd. 2" I.P. Filled With Cement
59.74
89-52-15
359-31-45
470.38
201.08
671.46
50.77
P.1.50 (Pg. 74)
Set 1x2 6+58.06
71°16'20" (Calc.)
E
Center Line of Road.
Adopted
143.98 (Calc.)
89-46-10
359-00-15
310.08
127.72
212.26
650.06
(Sec. 22 T2N. R14W.)
224.56
Transit Line Per Pg. 20
Sec. 27 T. 2N. R14W.

F. B. 227 Pg. 16

Platted by W. B. Higgins	W. O. No. 705 D. S. O. No.
Date Jan-Mar 1927	Location La Tuna Canyon
Map No. C. S. 8905	Surveyed by Rankey
Platting C'k'd by K. R. McPherson	Date Sep. 1926
Date Mar - 1927	Indexed

Survey of East Line
Behrmann Ranch Tract.
(See Pg. 15)

F. B. ..... Pg. 17

Survey of Lines Run By Licensed Surveyor Tate in Sec. 30 T. 2N. R. 13W.

F. B. 227 Pg. 18

Platted by H. D. Thomas	W. O. No. ____ D. S. O. No. ____
Date Nov. Mar. 1921	Location ____
Map No. C. S. 1922	Surveyed by ____
Platting C'k'd by H. K. McPherson	Date ____
Date Mar. 1921	Indexed ____

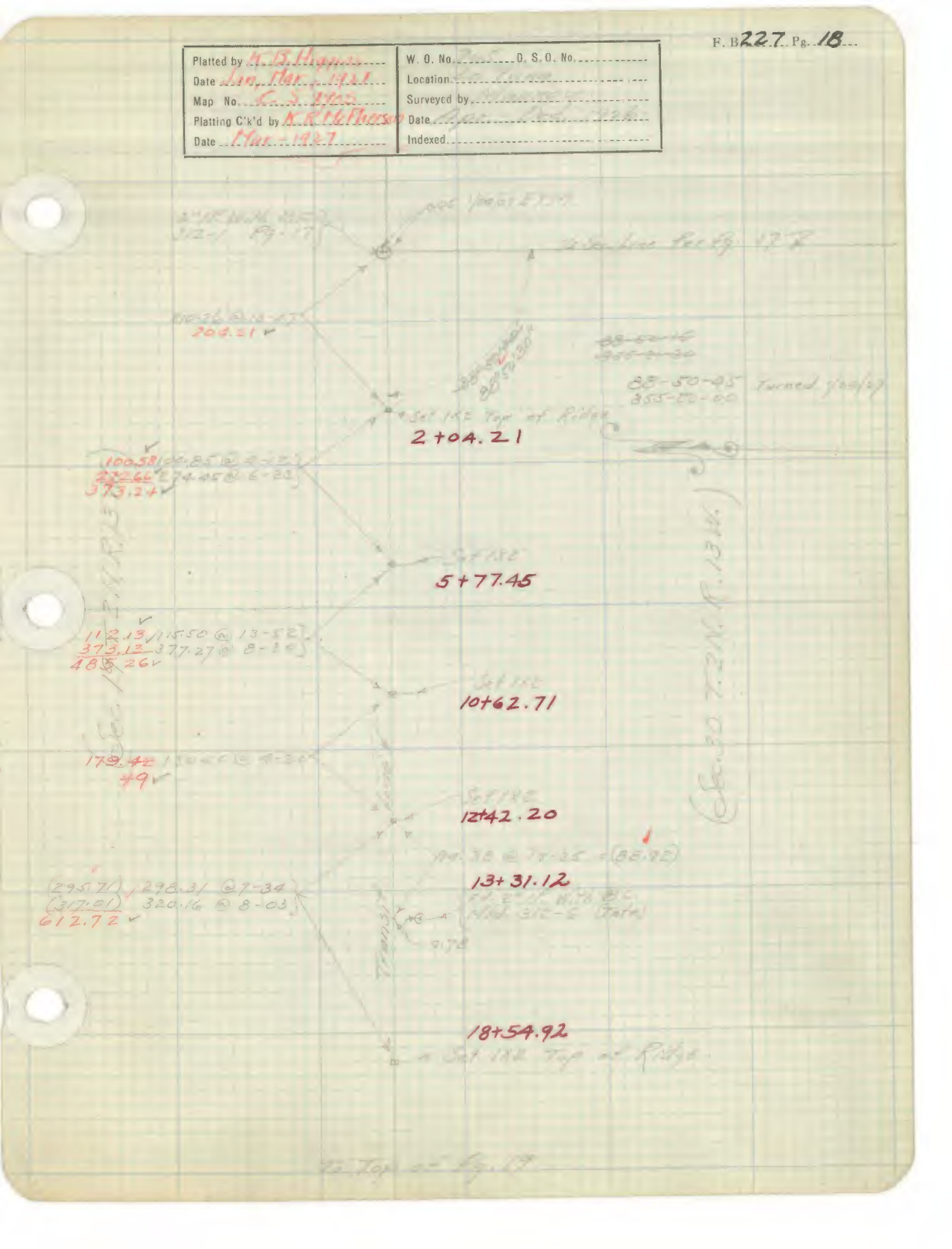

From Bottom of Pg. 18
18+54.92
1K2 Top of Ridge
Bot. Pg. 18
145.13 @ 8-40
(143.47)
19+98.39
Set 1K2 on Ridge
(Sec. 19 T.2N. R13W)
(Sec. 30 T.2N. R13W)
(382.68) 392.06 @ 11-52
90-10-30
360-22-00
Transit Line Per Pg. 32
See Pg. 34 For This Line
23+54.24
Set 1K2
By Intersection
23+82.07
110.00 @ 16-40 = 105.38
5.44 @ 0-00 = 5.44
110.81
Set 1K2
24+92.89
25+56.88
Calculated Location
of Tailes Corner
Dry Large Hole
& Fd. Nothing

Platted by K. B. Higgins	W. O. No. [illegible] D. S. O. No.
Date Jan-Mar 1927	Location [illegible]
Map No. C.S. 8905	Surveyed by [illegible]
Platting C'k'd by K. R. McPherson	Date [illegible]
Date Mar. 1927	Indexed

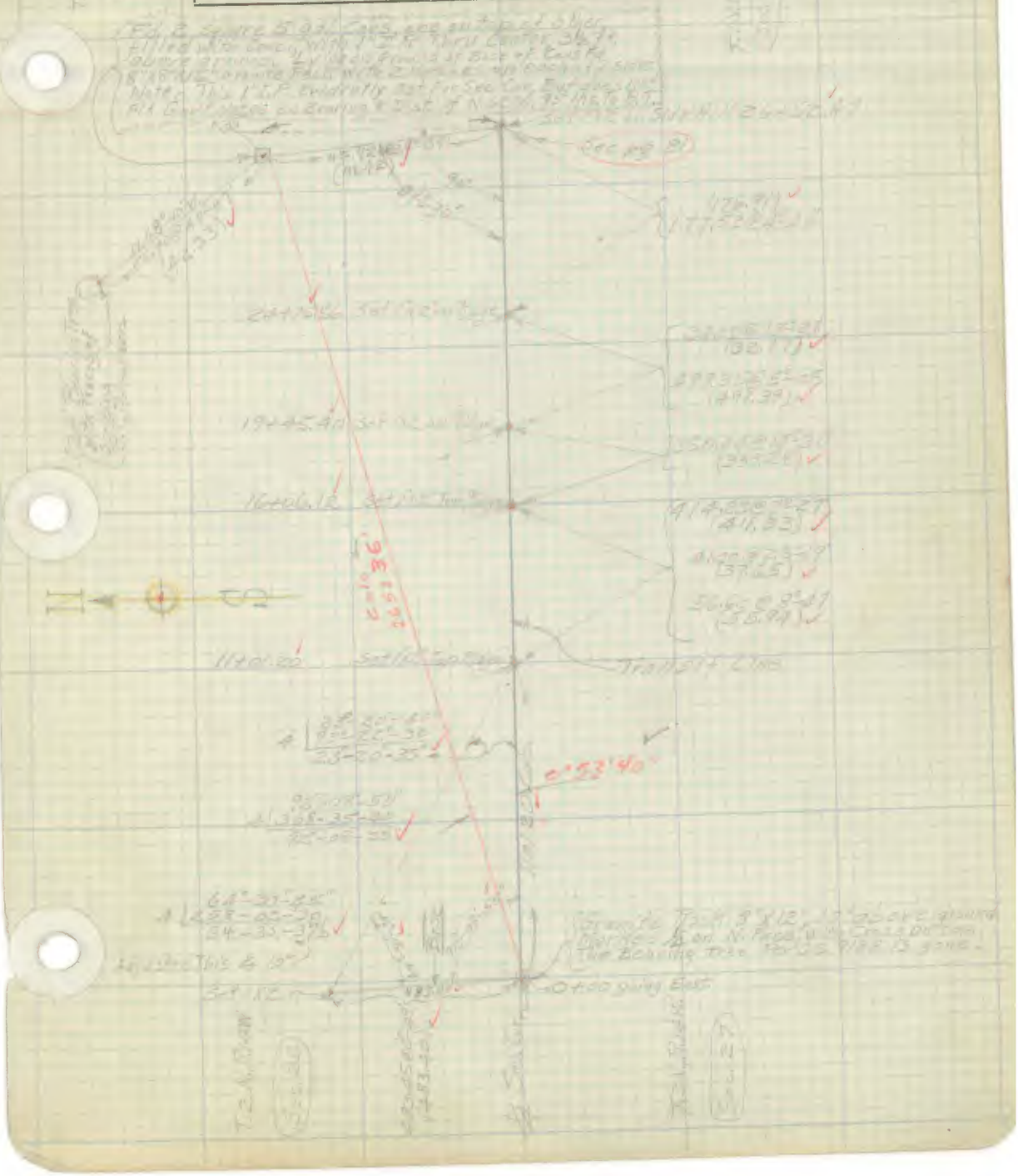

F. B. _____ Pg. 21

Platted by K. E. Higgins	W. O. No. [illegible] D. S. O. No.
Date Jan-Mar 1927	Location. [illegible]
Map No. C.S. 8905	Surveyed by C. V. Crawley
Platting C'k'd by K. R. McPherson	Date [illegible] 1926
Date Mar-1927	Indexed.

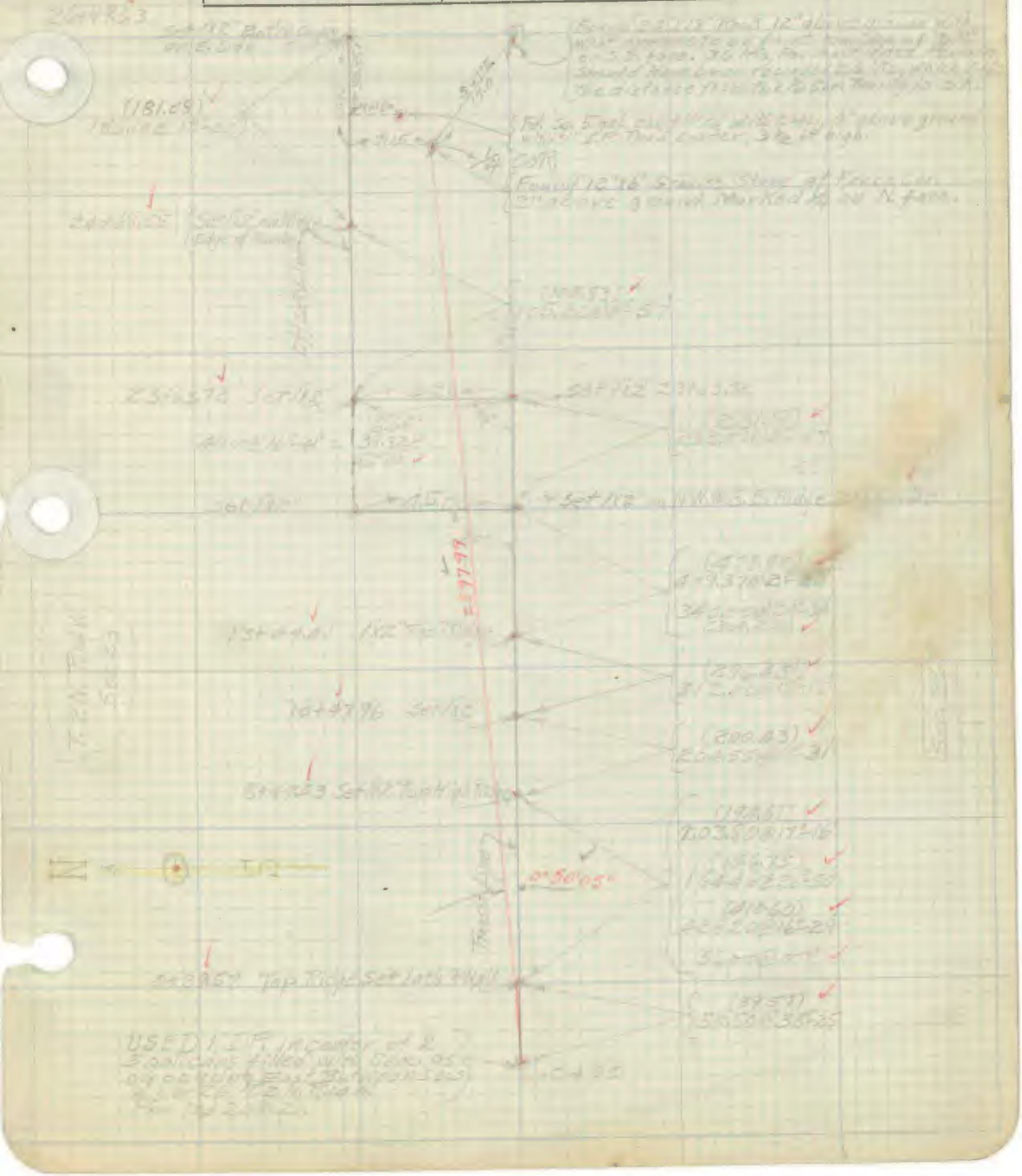

Sec. 24
Sec. 25
Sec. Cor.
Set Nail 26+03.75
74
Set Pt. By Intersection 26+17.34
Transit Line
(127.83)
T.2N. R.14W. Sec. 23
T.2N. R.14W. Sec. 26
(133.68)
Adopted Sec. Line
Transit Line
2607.36'
(393.24)
(371.13)
(39.58)
95
(153.44)
6+41.55
Notes- For ∠ Between These Lines See Pg 82 E.F.B.
1/4 Sec. Cor.
Transit Line Pg. 22

F. B. 227 Pg. 24

Platted by K. R. Higgins	W. O. No. [illegible] D. S. O. No.
Date Jan-Mar 1927	Location [illegible]
Map No. C. S. 8905	Surveyed by [illegible]
Platting C'k'd by K. R. McPherson	Date [illegible]
Date Mar. 1927	Indexed

Closing Sec. Cor.
17
8°19'37"
Line
48.59
88+30.33
15
Set 1x2" on Line Between Closing Corners.
F-37'55"
7+30.79
Set 1x2 on Ridge
Rancho
Replacing Original
20.67
22.10
68+51.84
7.81
68+44.03
The position of Closing Corner
For Transit Line Closing S.W. see pg. 29.

F. B. 227 Pg. 26

Platted by H. B. Higgins	W. O. No. ..... D. S. O. No. .....
Date Jan - Mar 1927	Location .....
Map No. C. S. 1905	Surveyed by .....
Platting C'k'd by K. K. H. Pierce	Date .....
Date Mar. 1927	Indexed .....

49+60.29

0°19'37"

Line

Intersection of Calculated Rancho Line with Transit Line 36+24.29 of Transit Line = 14+76.07 of Rancho Line.

48+13.08

29+61.30

2.08

1.30

Rancho

8.69

83+52.91


92+42.28
85+97.18
19
0°19'37"
Line
Rancho
61+80.30
128+15.30
59+64.06
4.67
6
0.57
59+62.82
128+14.64
57+42.15
16
57+35.16
125+87.00
26.61
125+86.82
57+35.33
3
6

Platted by K.R. Higgins	W. O. No. [illegible] D. S. O. No.
Date Jan-Mar 1927	Location [illegible]
Map No. C. S. 8905	Surveyed by [illegible]
Platting C'k'd by K.R. McPherson	Date May 20, 1926
Date Mar 1927	Indexed

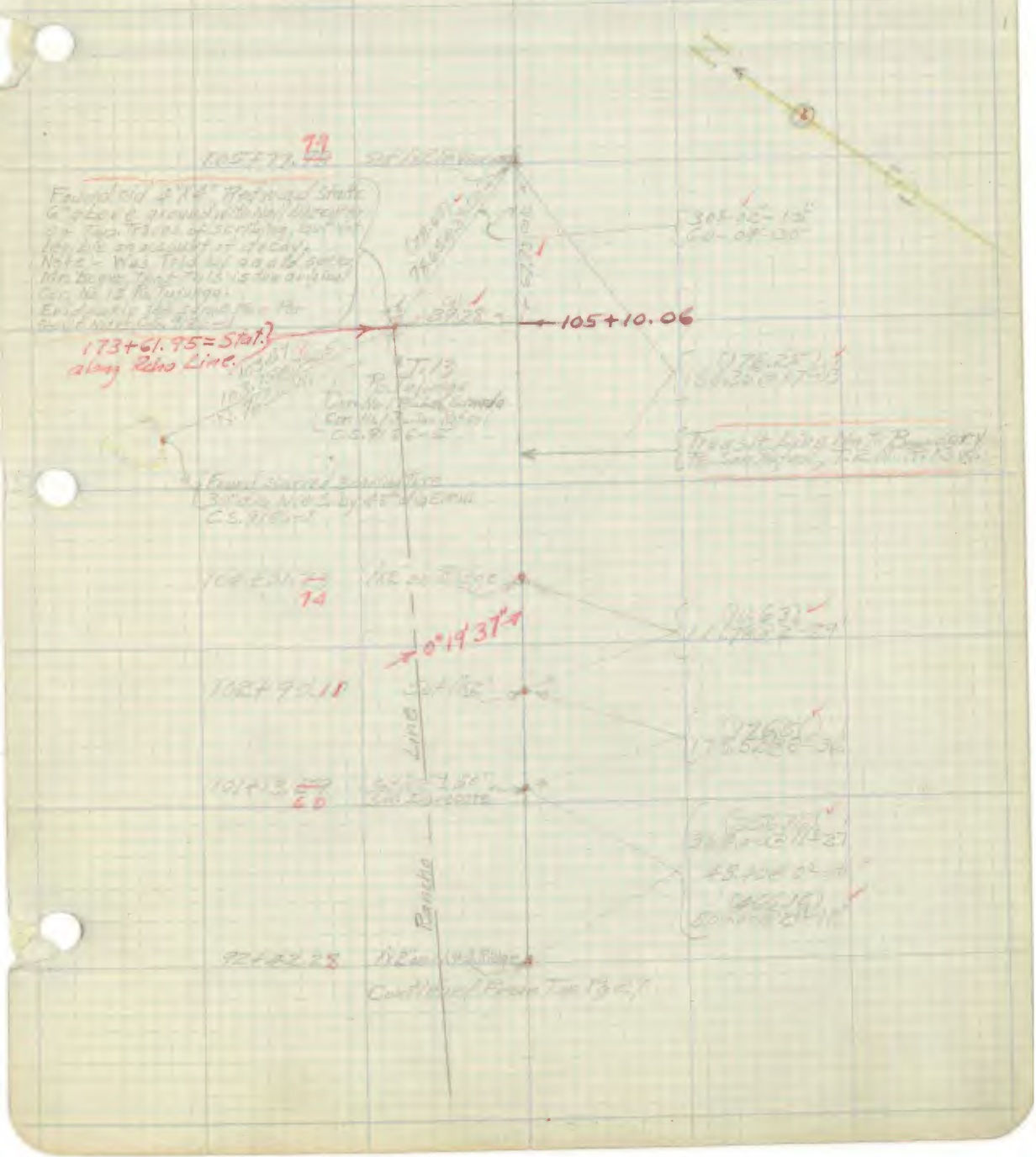

For Traverse Line Going N.E. See Pg. 25

Closing Sur. Tie

Going Sur. Tie
See Page 25

20.67

68+51.84 from S.W.
along Rche. Line.

0°19'37"

15+40.46

Platted by K. R. Higgins	W. O. No. ..... D. S. O. No. .....
Date Jan-Mar, 1927	Location. [illegible]
Map No. C. S. 8905	Surveyed by [illegible]
Platting C'k'd by K. R. McPherson	Date May 25-26, 1926
Date Mar 1927	Indexed. .....

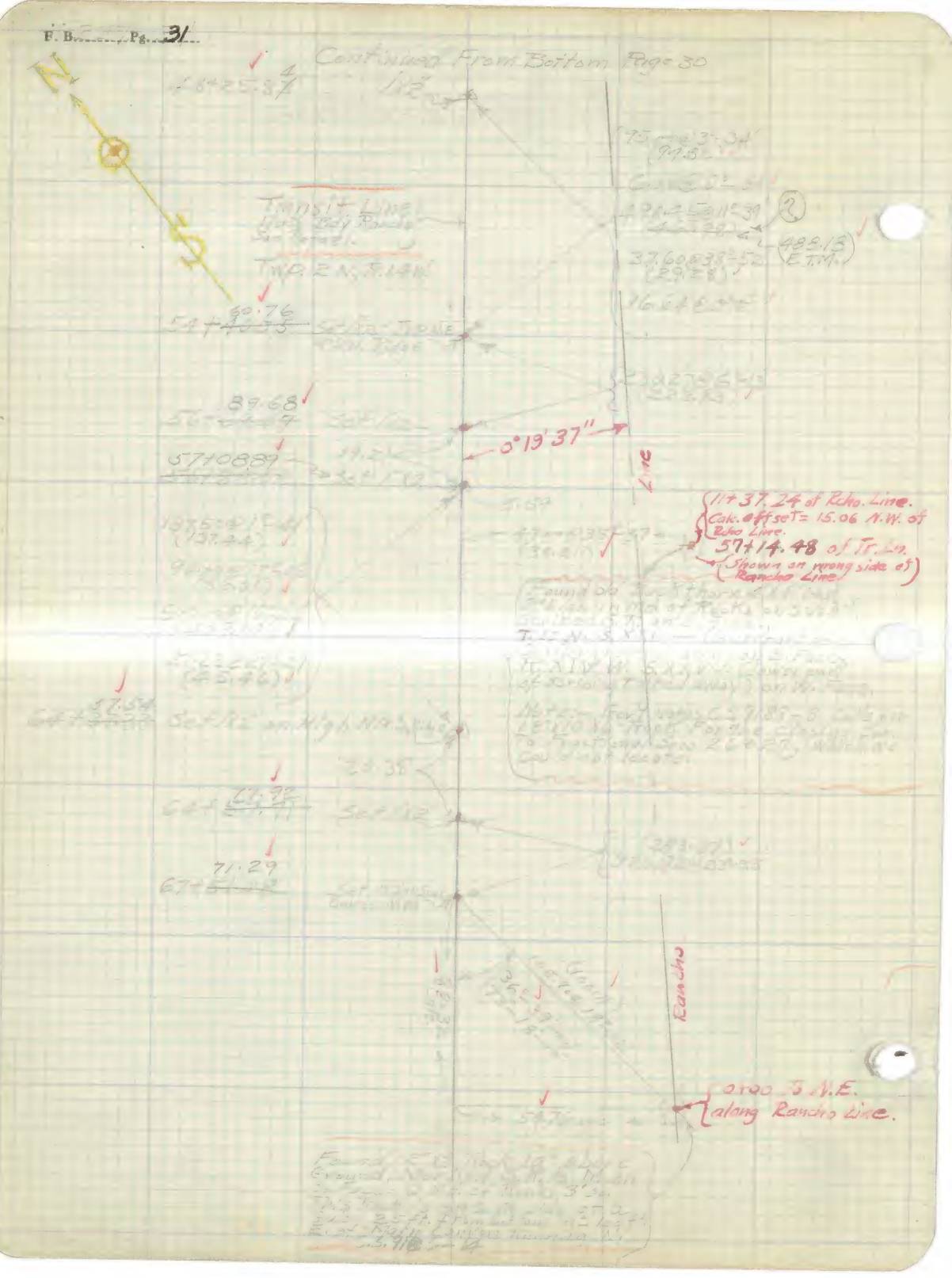
Continued From Bottom Page 30
N
S
Transit Line
Twp. 2 N, R. 14 W
60.76
89.68
57+08.89
0°19'37"
Line
11+37.24 of Rcho. Line.
Calc. offset = 15.06 N.W. of Rcho Line.
57+14.48 of Tr. Ln.
(Shown on wrong side of Rancho Line)
71.29
Rancho
0+00 To N.E.
along Rancho Line.

F. B. 227 Pg. 32

Platted by K. E. Higgins	W. O. No. [illegible] D. S. O. No.
Date Jan. Mar. 1927	Location. [illegible]
Map No. C. S. 8905	Surveyed by [illegible]
Platting C'k'd by K. R. McPherson	Date [illegible]
Date Mar. 1927	Indexed.

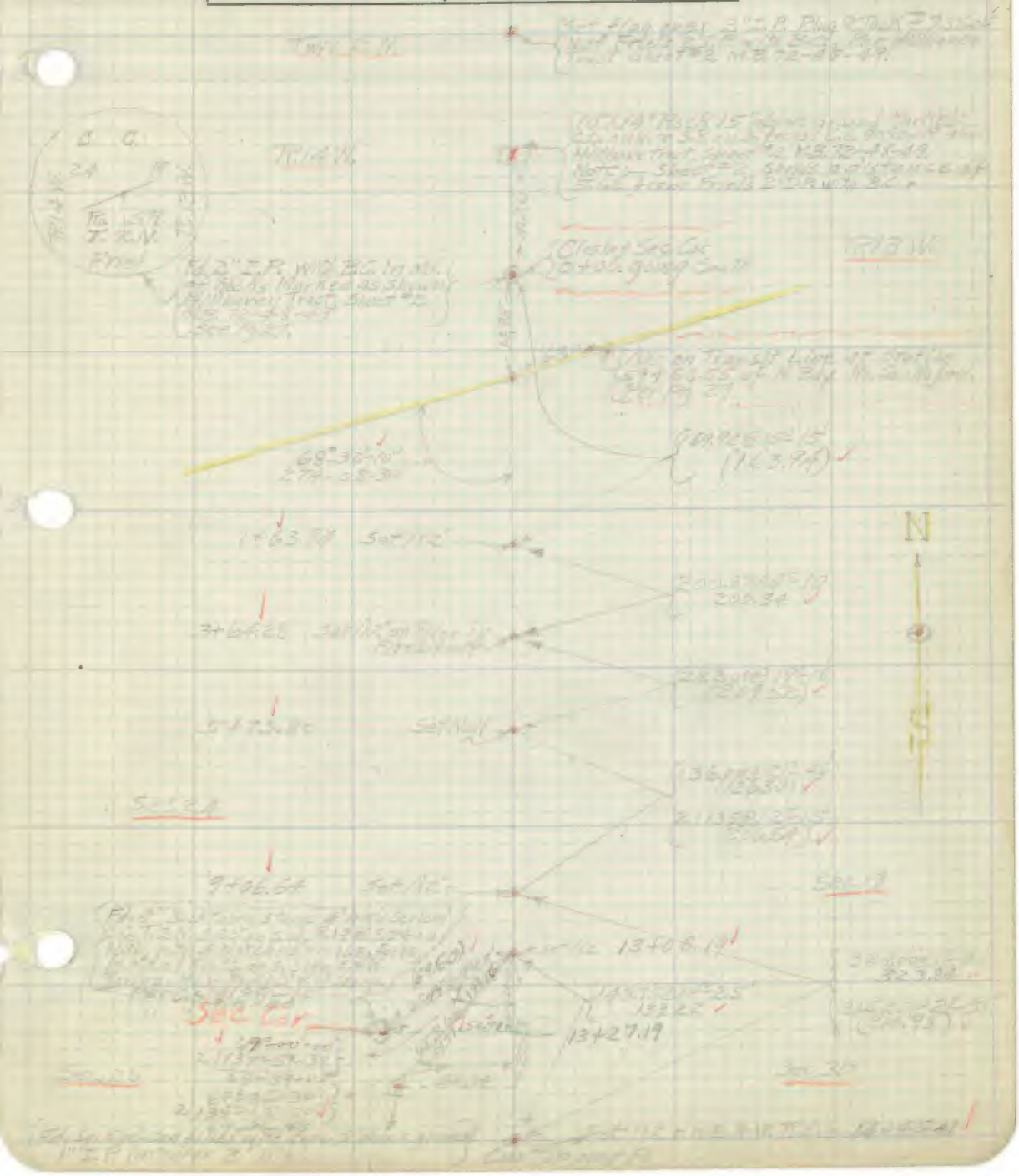

F. B. ..... Pg. 33

F. B. 227 Pg. 34

Platted by A. E. Higgins	W. O. No. ____ D. S. O. No. ____
Date Jan. - Mar. 1927	Location ____
Map No. C. S. 8902	Surveyed by ____
Platting C'k'd by K. B. McPherson	Date ____
Date Mar. 1927	Indexed ____

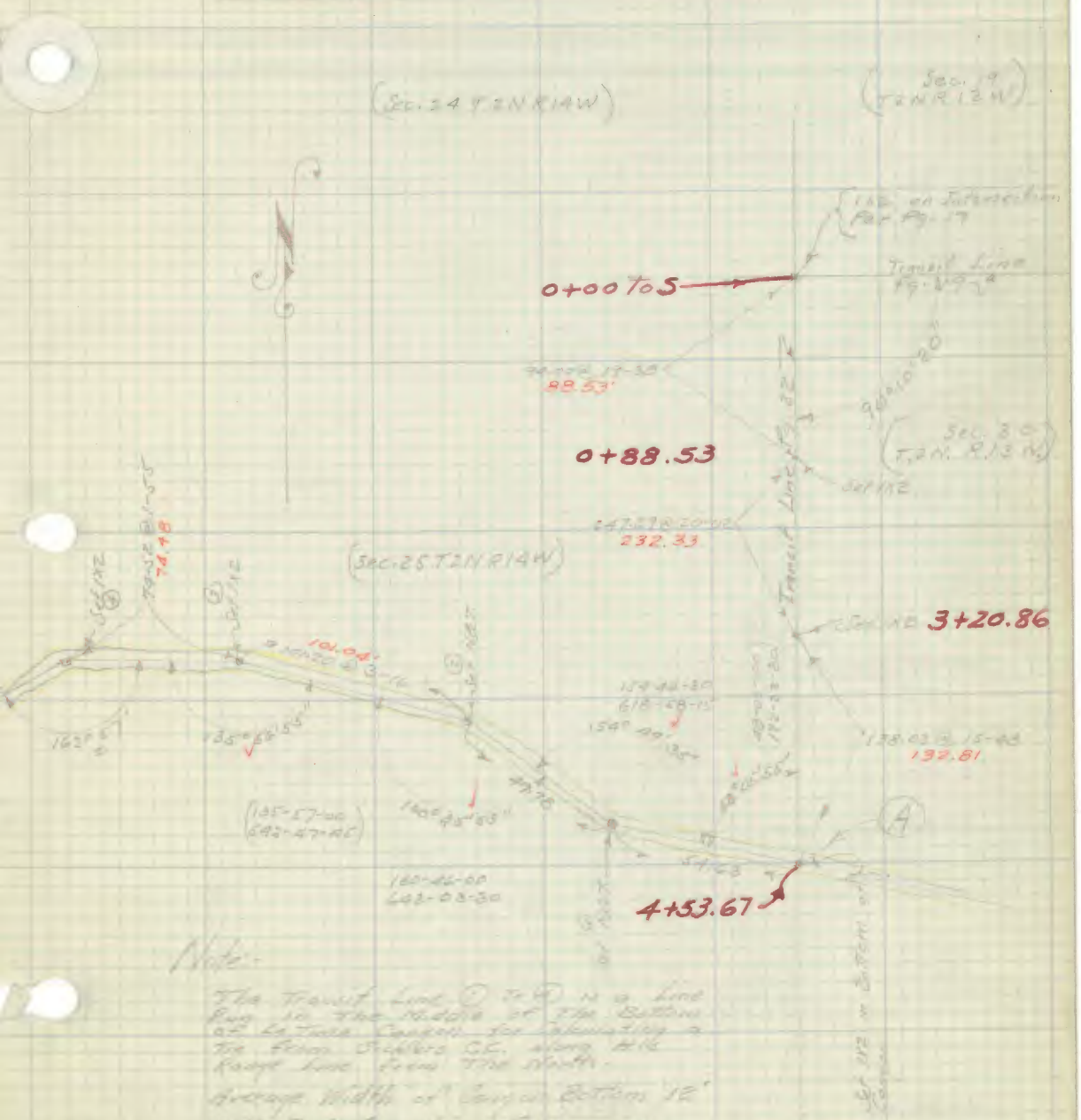

(Sec. 19 T-2N R 13W.)

Platted by K.R. Higgins	W. O. No. 705 D. S. O. No.
Date Jan-Mar 1927	Location [illegible]
Map No. C.S. 8905	Surveyed by [illegible]
Platting C'k'd by K.R. McPherson	Date [illegible]
Date Mar - 1927	Indexed

To bottom of Pg. 38

F. B 227 Pg. 38

Platted by K. B. Higgins	W. O. No. 205 D. S. O. No.
Date Jan-Mar, 1927	Location [illegible]
Map No. CS 8905	Surveyed by [illegible]
Platting C'k'd by K. R. McPherson	Date [illegible]
Date Mar. 1927	Indexed

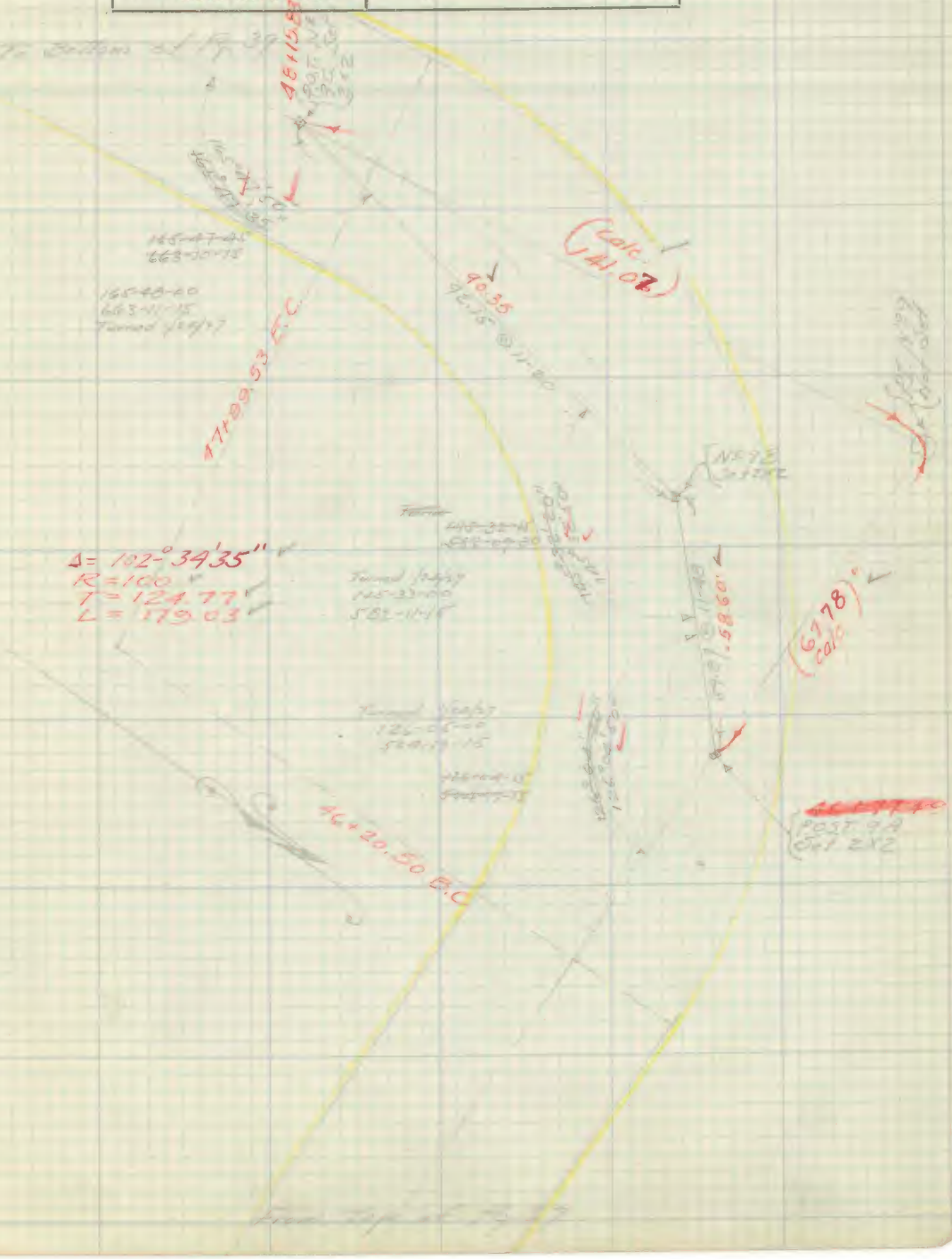

to. P.I. #10
124 7.56
(calc)
142.55
77-02-40
77-02-30
308-10-00
Turned 1/25/27
Δ = 171°-30'50"
R = 100
T = 1347.87
L = 299.34
52+32.99 E.C.
To. P.I. #10
130 6.20
calc
49+33.65 B.C.
111-26-50
445-47-30
111-26-25
445-46-15
Turned 1/25/27
48+15.83
169.49
From Top of Pg. 38

Platted by H. R. Higgins	W. O. No. [illegible] D. S. O. No.
Date Jan-Mar 1927	Location La Junta
Map No. C S 8905	Surveyed by [illegible]
Platting C'k'd by H. R. McPherson	Date [illegible]
Date Mar. -1927	Indexed

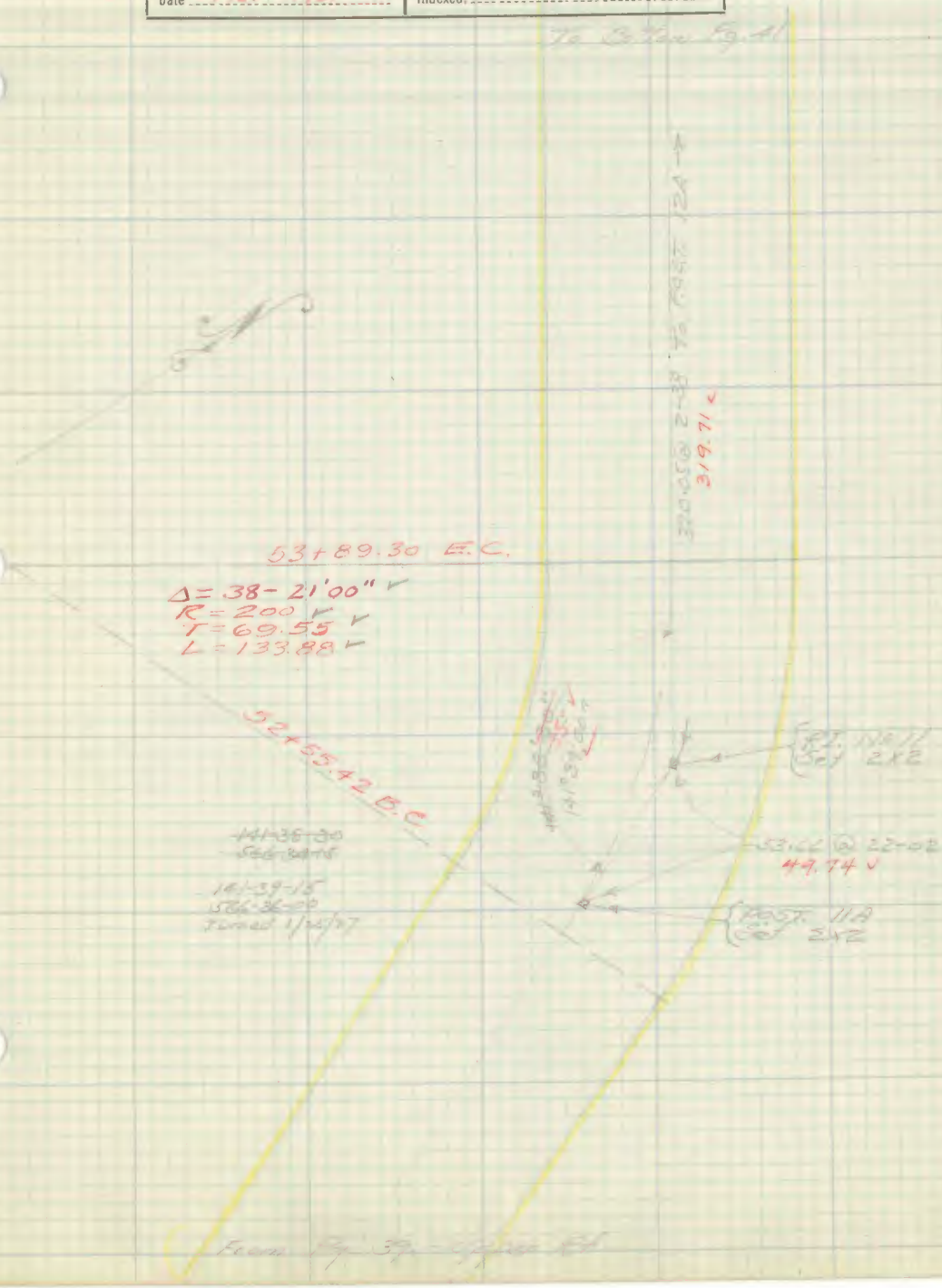

To Bottom of Pg. 42



From Top of Pg. 40

Platted by K. B. Higgins	W. O. No. [illegible] D. S. O. No.
Date Jan - Mar 1927	Location [illegible]
Map No. C.S. 8905	Surveyed by [illegible]
Platting C'k'd by K. R. McPherson	Date [illegible]
Date Mar 1927	Indexed.

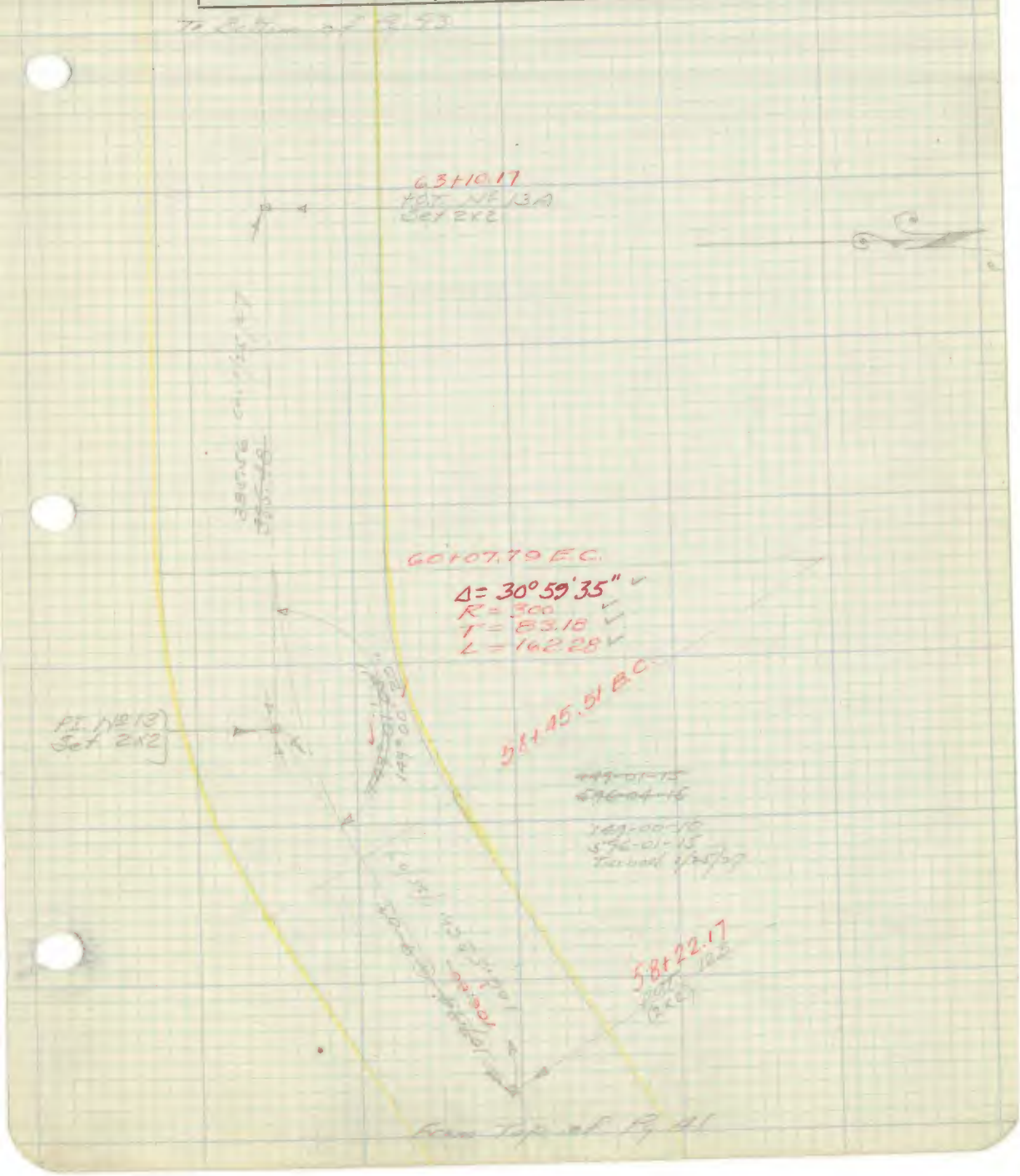

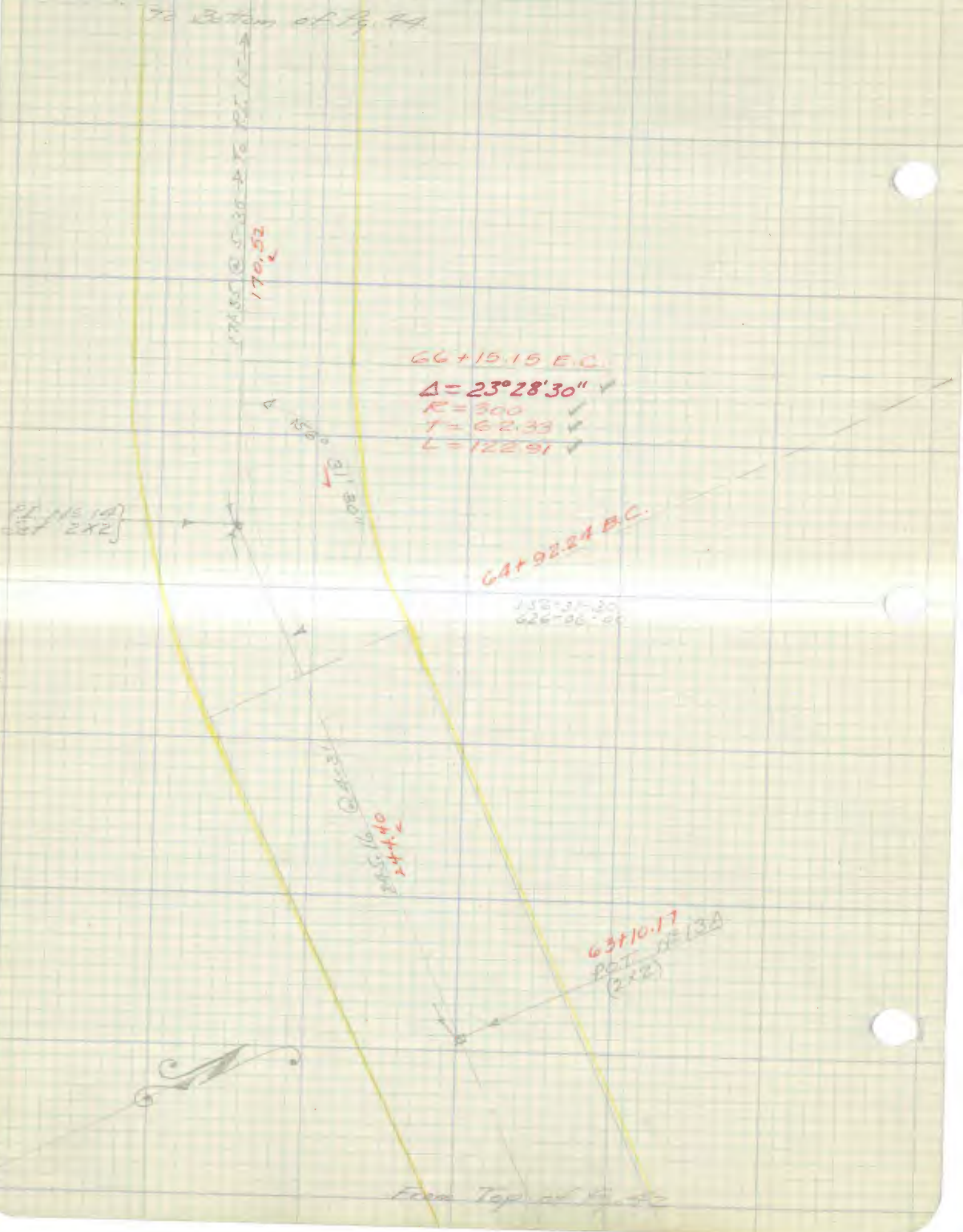
To Bottom of Pg. 44
170.52
66+15.15 E.C.
Δ = 23°28'30"
R = 300
T = 62.33
L = 122.91
64+92.24 B.C.
63+10.17
P.O.T. No 13A
(2x2)
From Top of Pg. 42

Platted by K. B. Higgins	W. O. No. [illegible] D. S. O. No.
Date Jan-Mar 1927	Location [illegible]
Map No. C. S. 8905	Surveyed by [illegible]
Platting C'k'd by K. R. McPherson	Date [illegible]
Date Mar-1927	Indexed



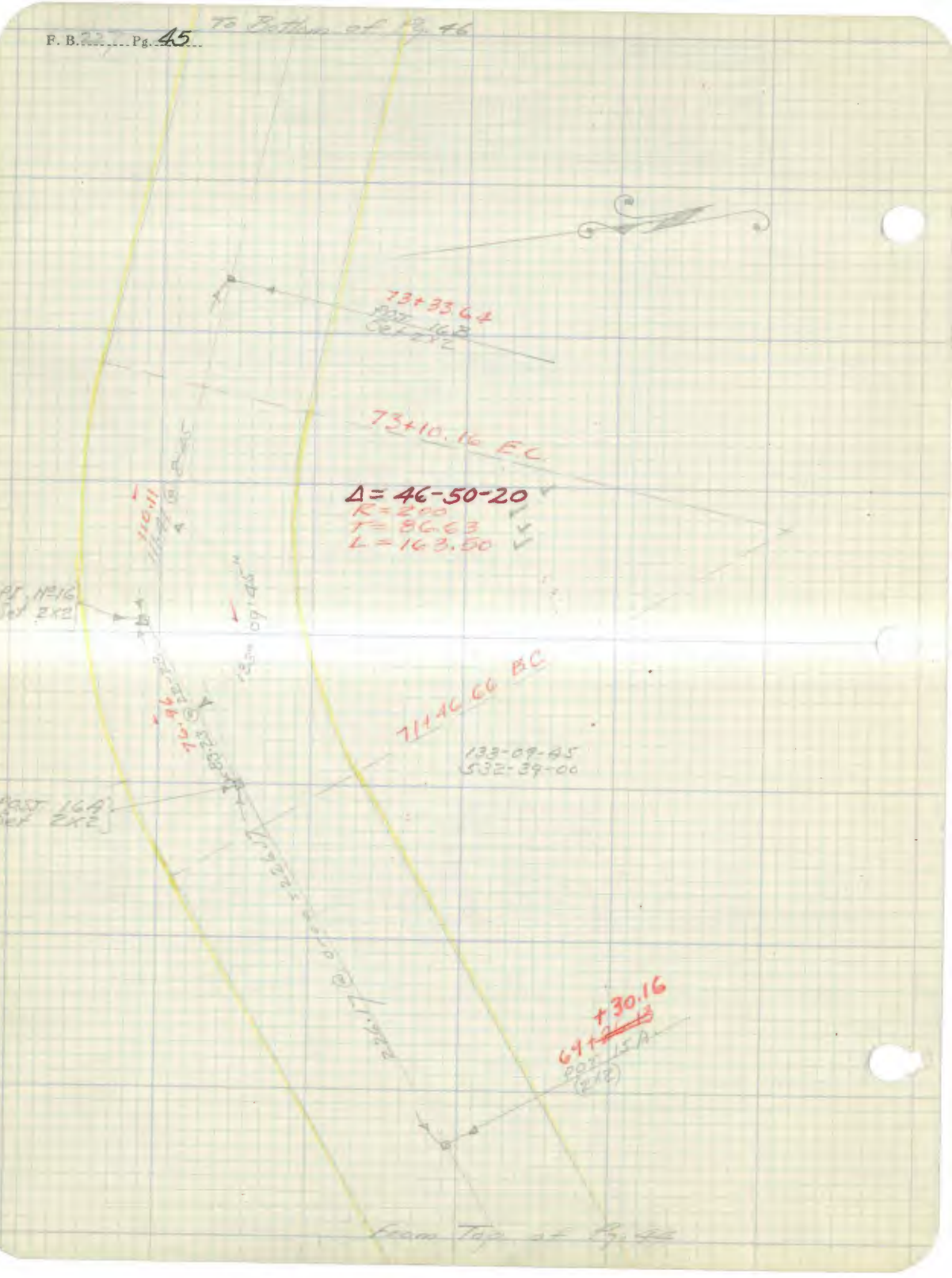
To Bottom of Pg. 46
73+33.64
POST 16B
Set 2X2
73+10.16 E.C.
Δ = 46-50-20
R = 200
T = 86.63
L = 163.50
110.11
PI No 16
Set 2X2
71+46.66 B.C.
133-09-45
532-39-00
POST 16A
Set 2X2
+30.16
69+
POST 15A
(2X2)
From Top of Pg. 44

Platted by K.B. Higgins	W. O. No. [illegible] D. S. O. No
Date Jan-Mar 1927	Location [illegible]
Map No. C.S. 4905	Surveyed by [illegible]
Platting C'k'd by K.K. McPherson	Date [illegible]
Date Mar-1927	Indexed

To Bottom of Pg. 48

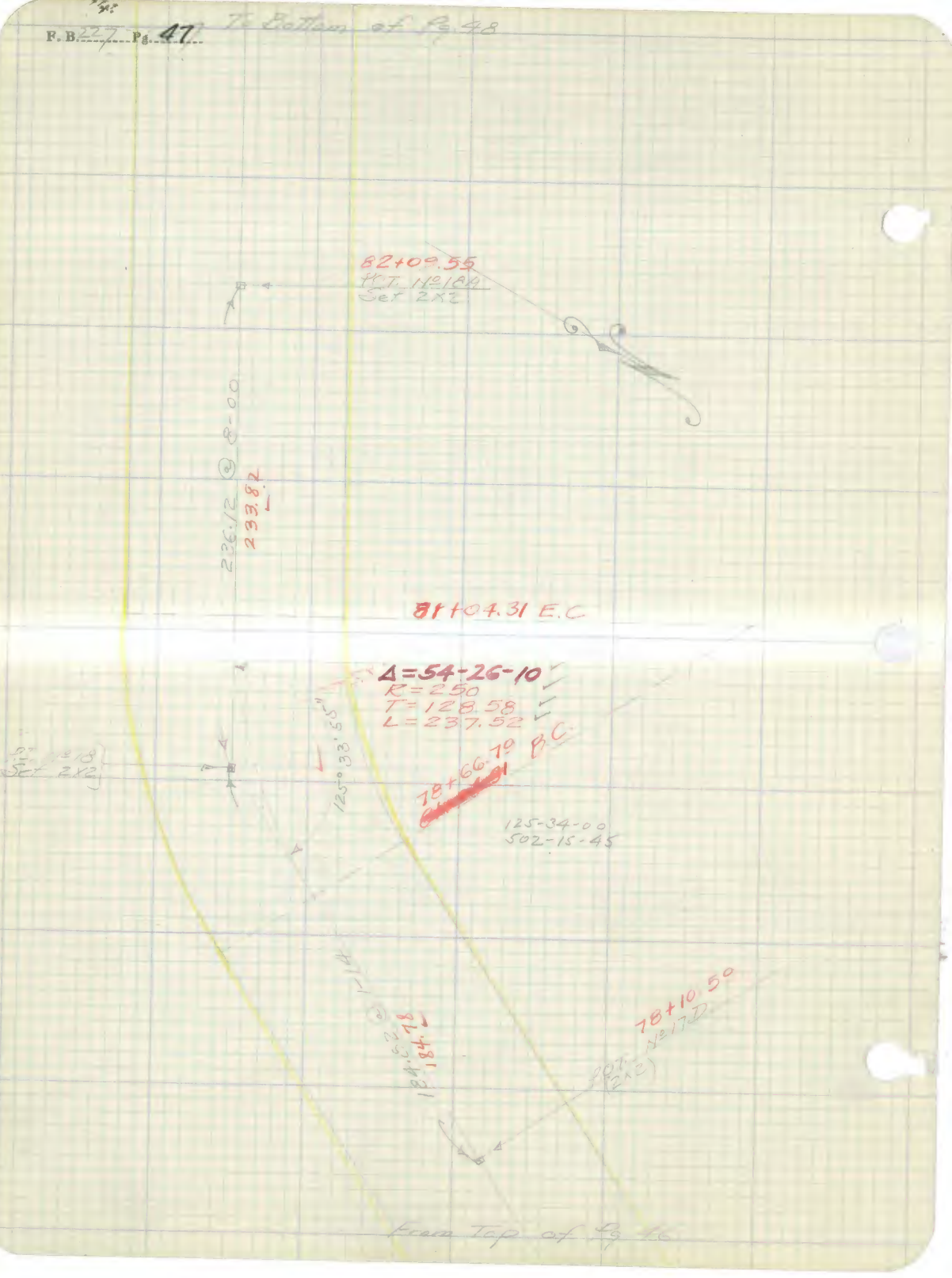

From Top of Pg 46

Platted by K.B. Higgins	W. O. No. 205 D. S. O. No.
Date Jan-Mar 1927	Location [illegible]
Map No. C.S. 1905	Surveyed by Mackey
Platting C'k'd by K.K. McPherson	Date [illegible]
Date Mar-1927	Indexed

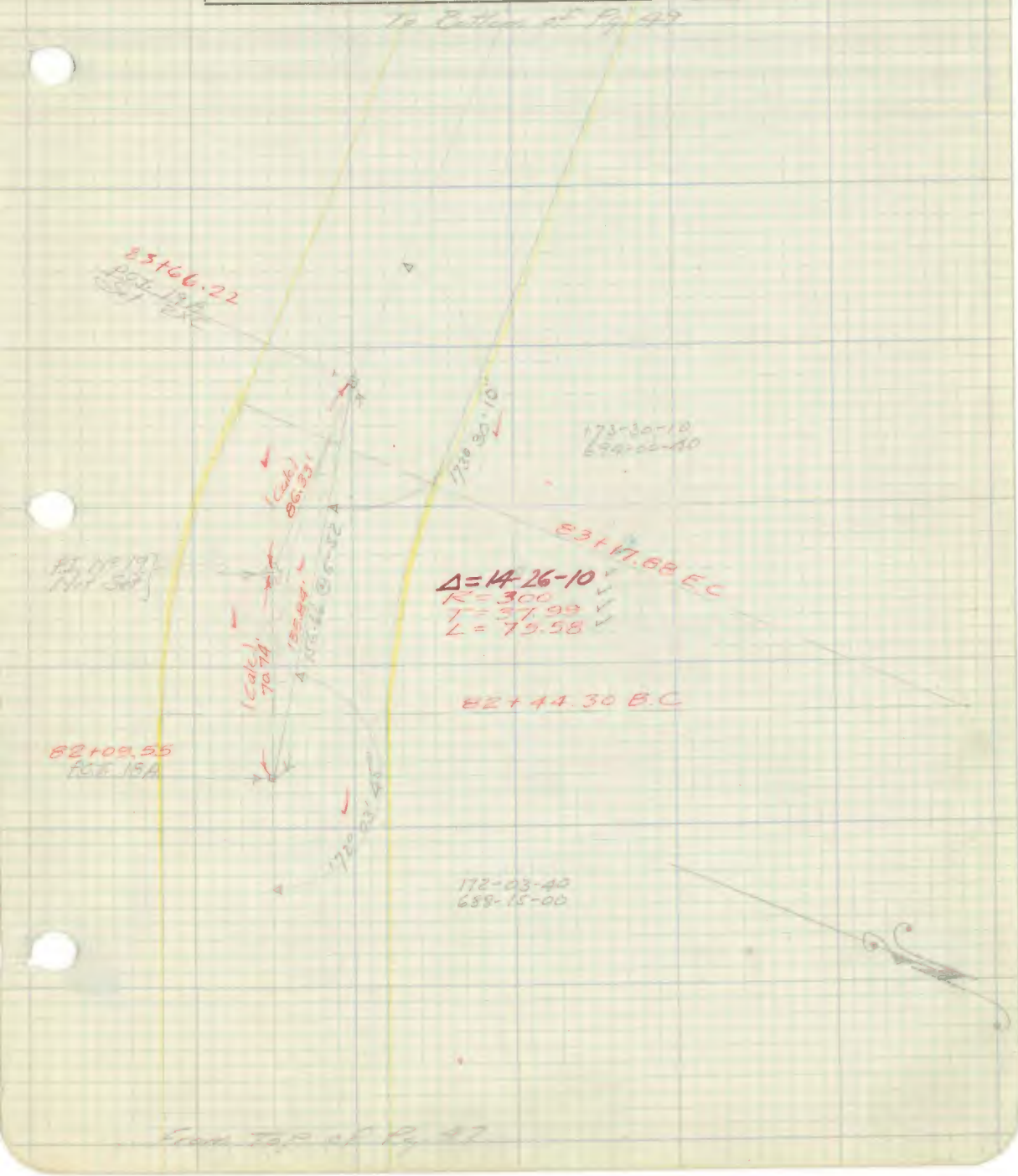

To Bottom of Pg 50



From Top of Pg 48

Platted by K. R. Higgins	W. O. No. [illegible] D. S. O. No.
Date Jan. Mar. 1927	Location [illegible]
Map No. C.S. 4905	Surveyed by [illegible]
Platting C'k'd by K.R. McPherson	Date [illegible]
Date Mar. 1927	Indexed



To Bottom of Pg. 52



From Top of Pg. 50

F. B. 227 Pg. 52

Platted by H. B. Higgins	W. O. No. 235 D. S. O. No.
Date Jan. Mar. 1927	Location.
Map No. C. S. 1902	Surveyed by
Platting C'k'd by K. K. McPherson	Date
Date Mar. - 1927	Indexed

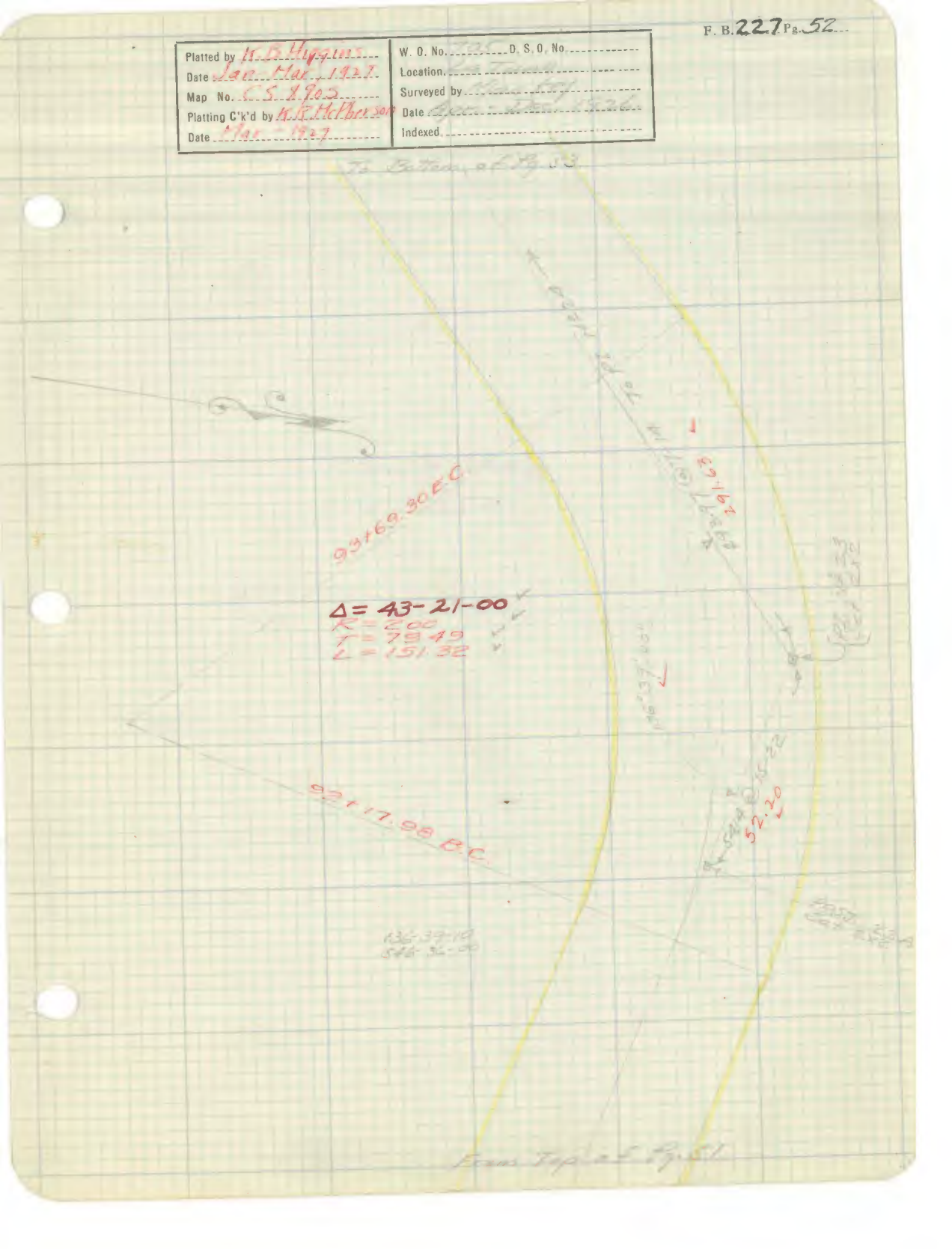


To Bottom of Pg. 54
97+40.10
P.O.T. 24 A
Set 2x2
39.14 @ 2-47
39.09
P.O.T. 97+01.01
96+92.26 E.C.
132.26
Δ=44-45-10
R=300
T=123.51
L=234.33
94+57.93 B.C.
135-14-50
540-57-40
From Top of Pg. 52

Platted by K. B. Higgins	W. O. No. [illegible] D. S. O. No.
Date Jan - Mar 1927	Location [illegible]
Map No. C. S. 8905	Surveyed by [illegible]
Platting C'k'd by H. R. McPherson	Date [illegible]
Date Mar - 1927	Indexed

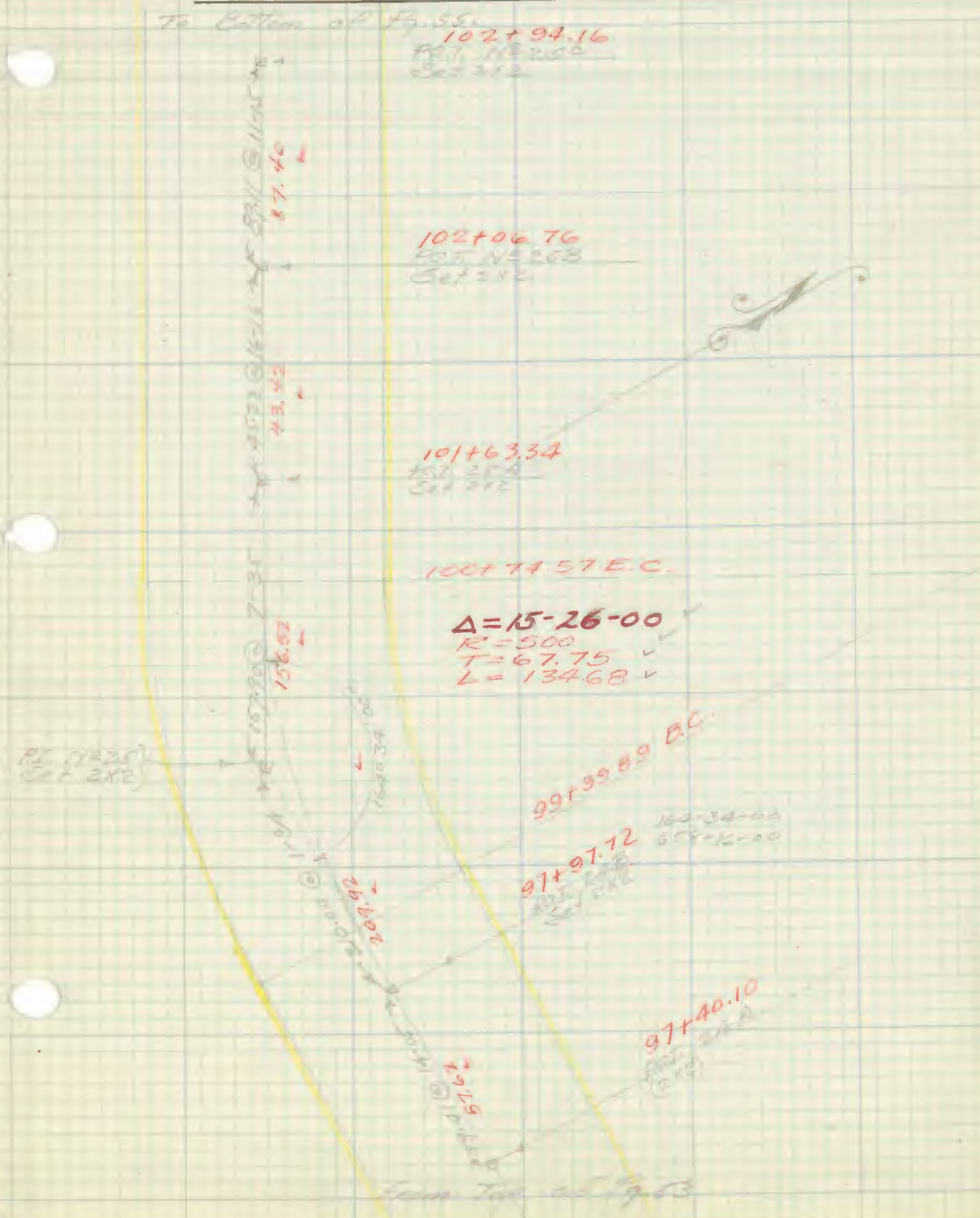

F. B. 2-2-7 Pg. 55

To Bottom of Pg. 56

107+02.31
P.O.T. 26 B.
Set 2 1/2

81.88 @ 10-59 = 80.38
42.68 @ 25-53 38.40
188.15 @ 6-00 187.12
305.90

103+06.41
P.O.T. 26 A
Set 2 1/2

103+79.62 P.C.
Δ = 9-07-10
R = 500
T = 39.88
L = 79.58

103+00.04 B.C.

45.76

102+04.16

From Top of Pg. 58

Platted by K. B. Higgins	W. O. No. [illegible] D. S. O. No.
Date Jan-Mar 1927	Location [illegible]
Map No. C.S. 8905	Surveyed by [illegible]
Platting C'k'd by K. R. McPherson	Date [illegible]
Date Mar 1927	Indexed

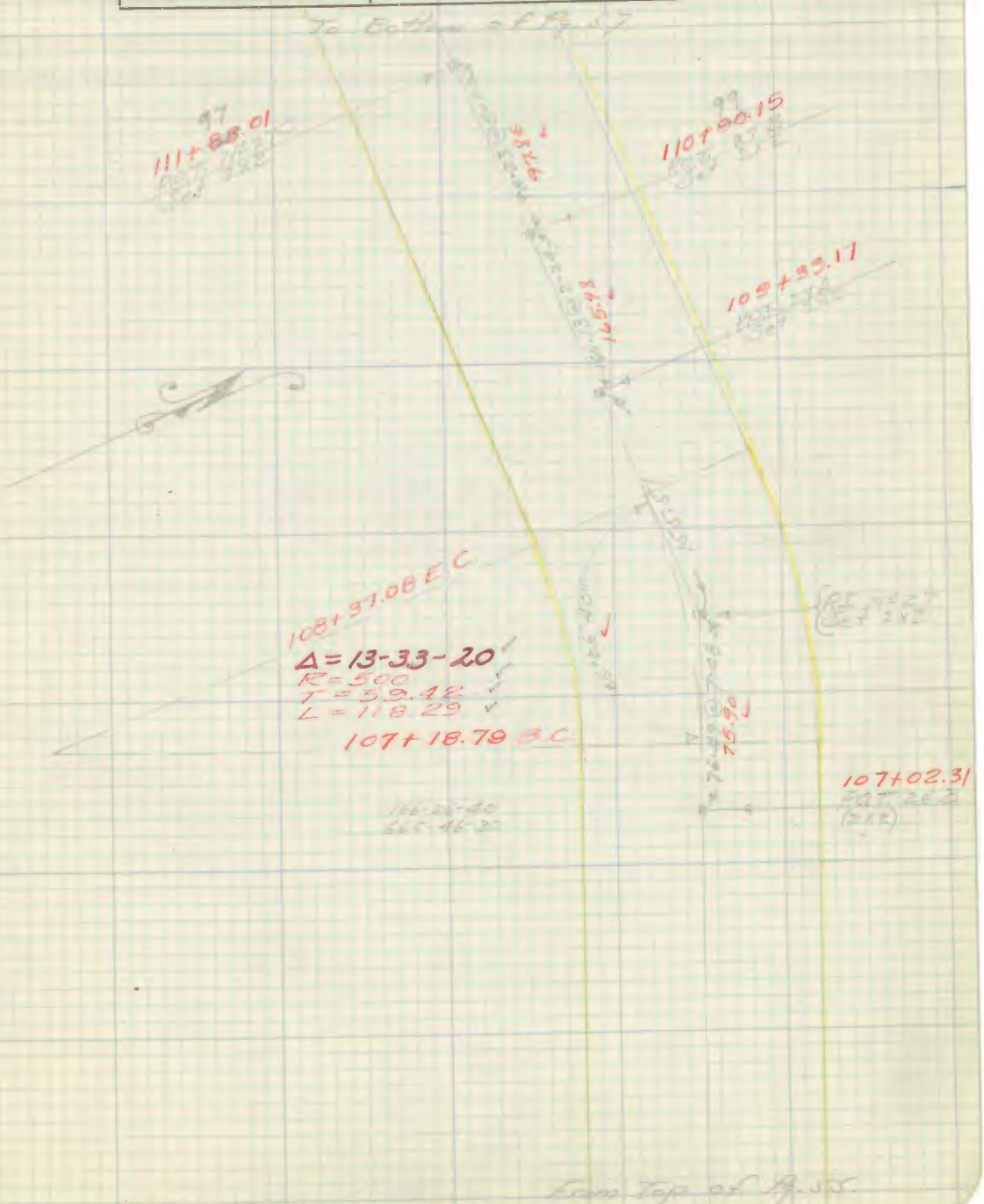

To Bottom of Pg. 58

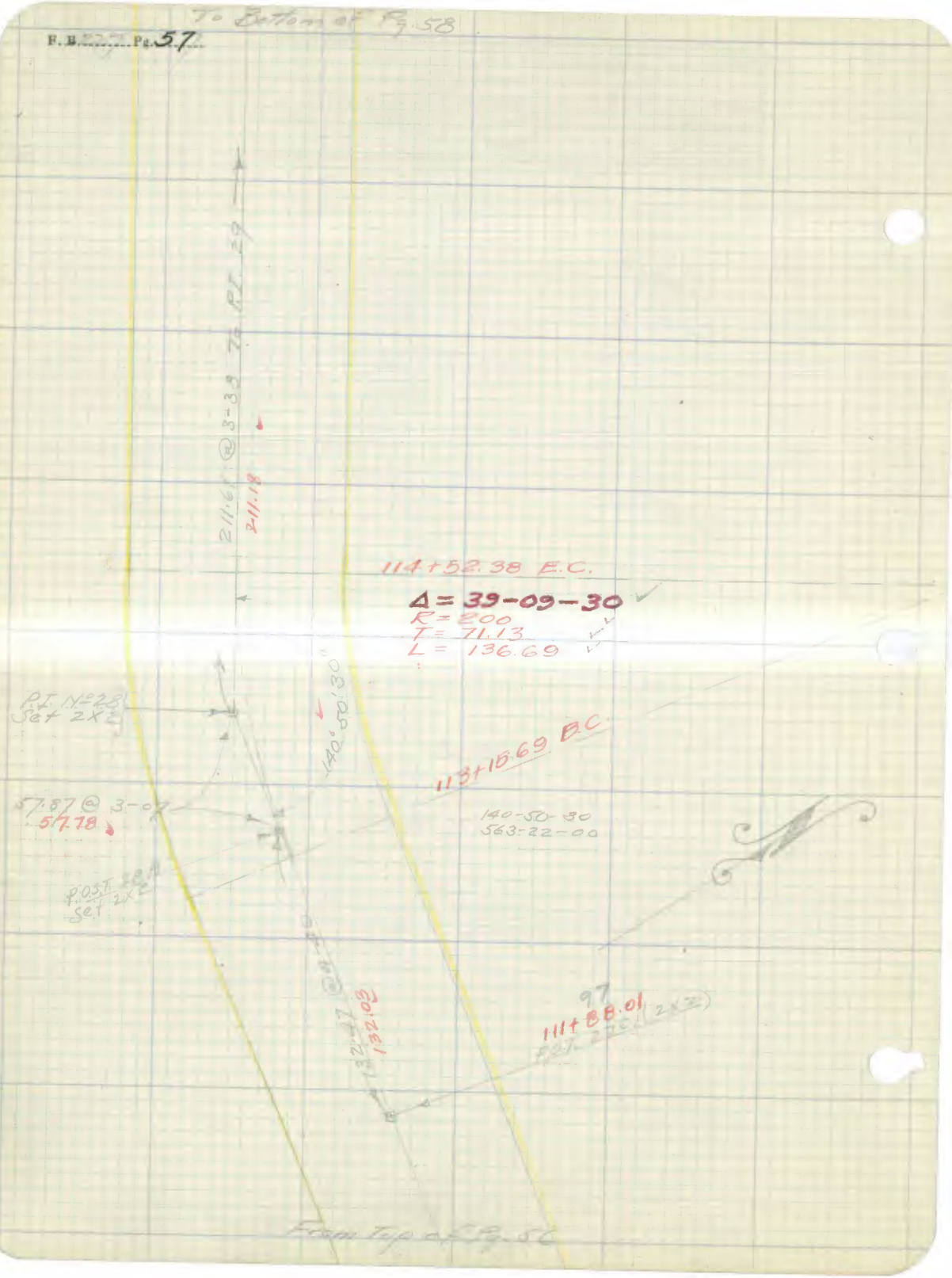

From Top of Pg. 56

F. B 227 Pg. 58

Platted by K. D. Williams	W. O. No. ____ D. S. O. No. ____
Date Jan-Mar 1927	Location ____
Map No. C.S. 8905	Surveyed by ____
Platting C'k'd by K. M. McPherson	Date ____
Date Mar 1927	Indexed ____

117+51.74

9-30

16+07

116+38.46 E.C.

Δ=26-52-40
R= 200
T= 47.19
L= 93.82

115+44.64 B.C.

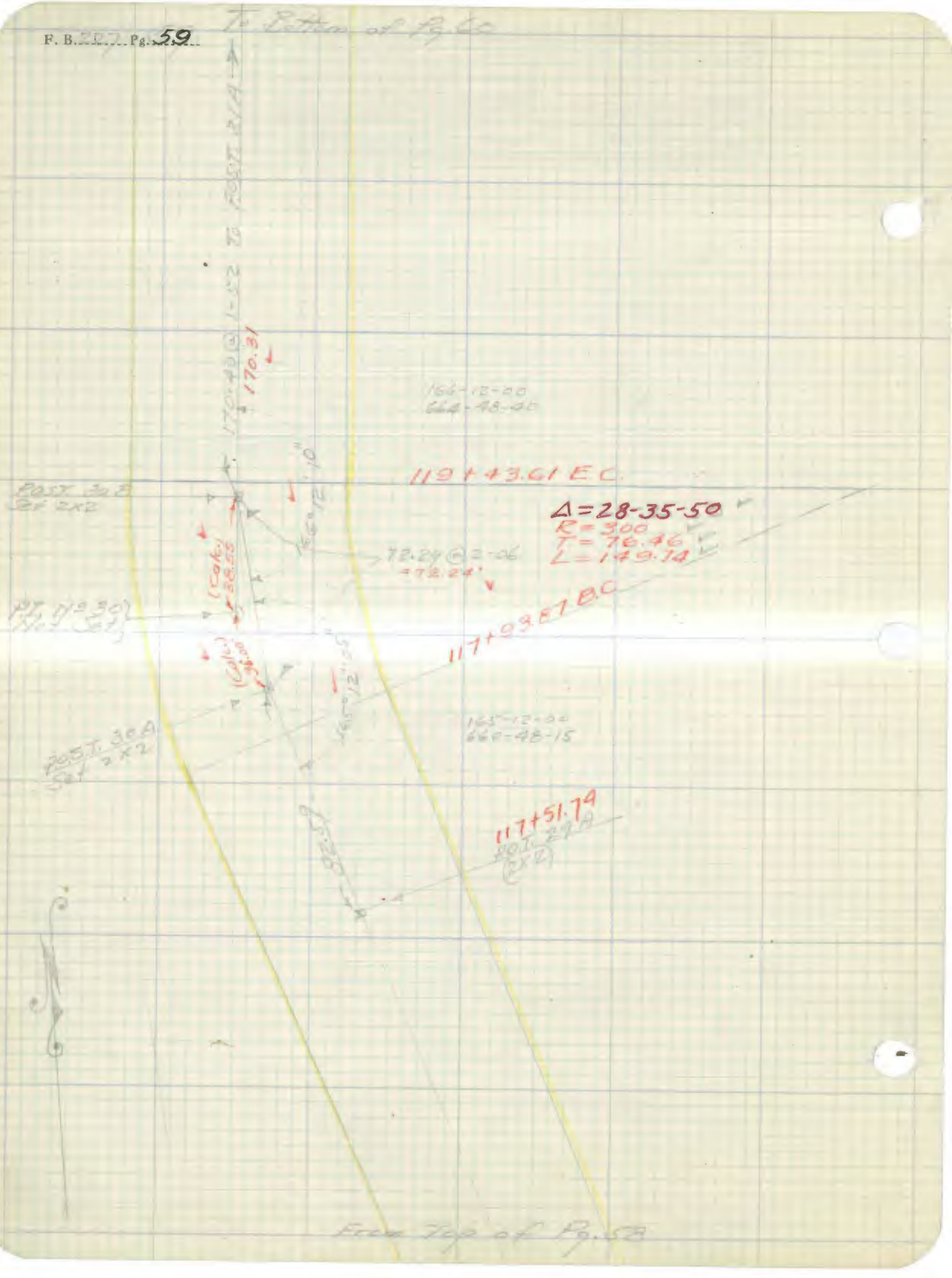
To Bottom of Pg. 60
170.40 @ 1-52 To POST 21A
170.31
166-12-00
664-48-40
119+43.61 E.C.
POST 30B
Set 2x2
Δ=28-35-50
R=300
T=76.46
L=149.74
72.24 @ 2-06
=72.24'
(Calc.)
38.55
117+93.87 B.C.
(Calc.)
36.00
165-12-00
660-48-15
POST 30A
Set 2x2
117+51.74
POST 29A
(2x2)
From Top of Pg. 58

Platted by K.B. Higgins	W. O. No. 205 D. S. O. No.
Date Jan - Mar 1927	Location [illegible]
Map No. C.S. 8905	Surveyed by [illegible]
Platting C'k'd by K.R. McPherson	Date [illegible]
Date Mar 1927	Indexed

To Bottom of Pg. 62

65.73



From Pg. 60 Upper Left.

Platted by K. B. Higgins	W. O. No. [illegible] D. S. O. No.
Date Jan-Mar 1927	Location La Tuna
Map No. C.S. 8905	Surveyed by [illegible]
Platting C'k'd by K. R. McPherson	Date [illegible]
Date Mar 1927	Indexed

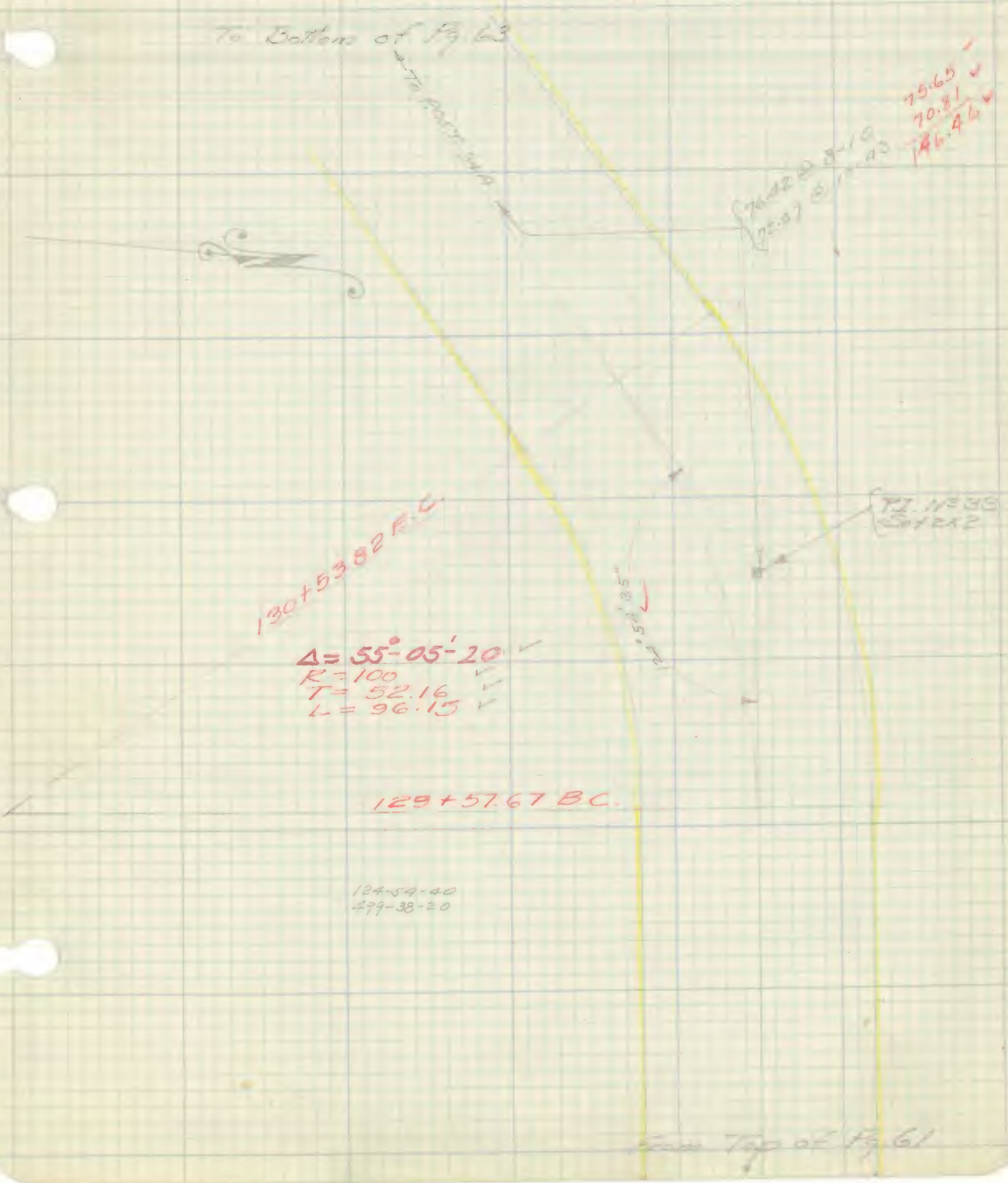

To Bottom of Pg. 64

From Top of Pg. 62

Platted by K. B. Higgins	W. O. No. [illegible] D. S. O. No.
Date Jan-Mar 1927	Location [illegible]
Map No. C. S. 8905	Surveyed by [illegible]
Platting C'k'd by K. R. McPherson	Date [illegible]
Date Mar 1927	Indexed

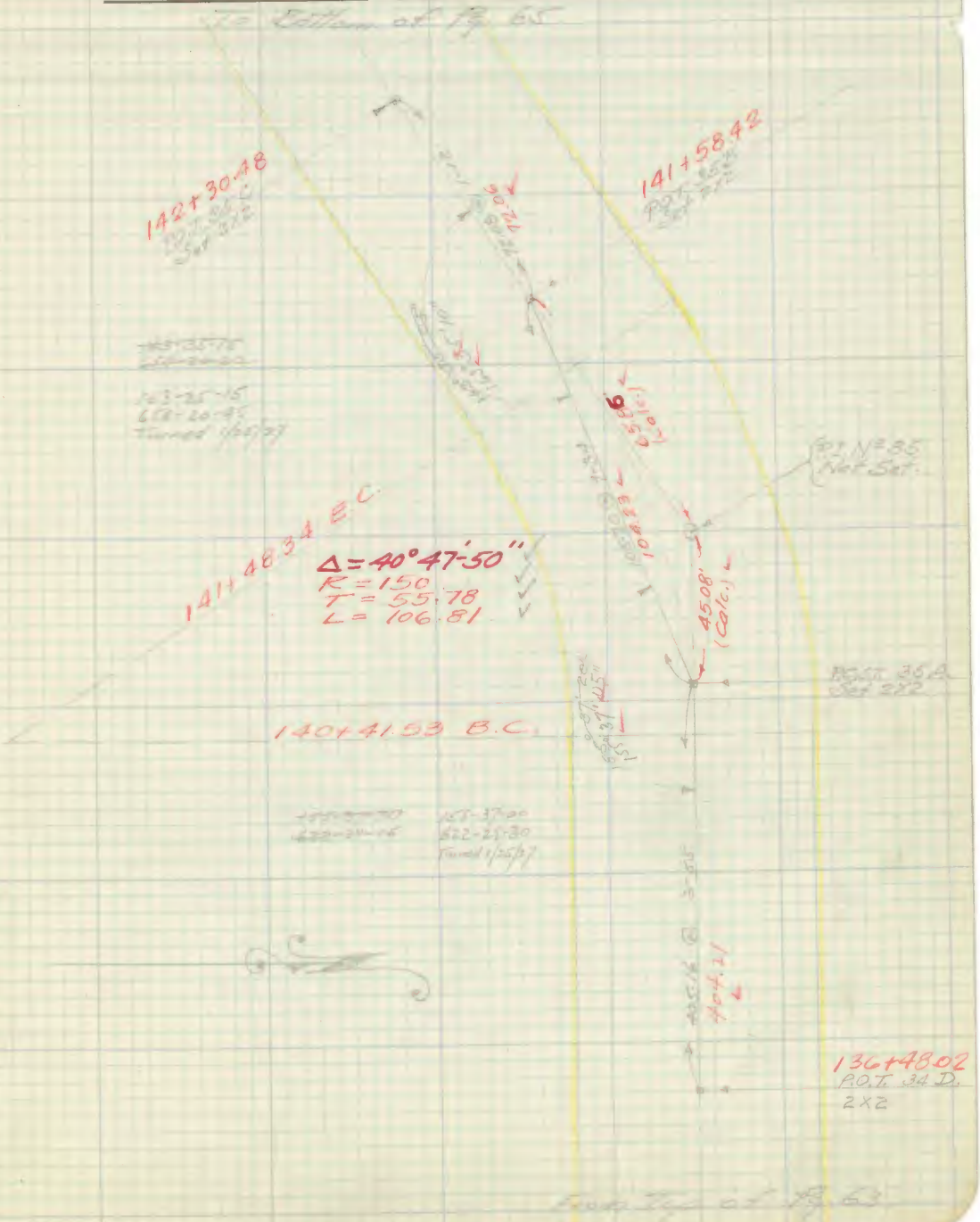

F. B. 257 Pg. 65

To Bottom of Pg. 66

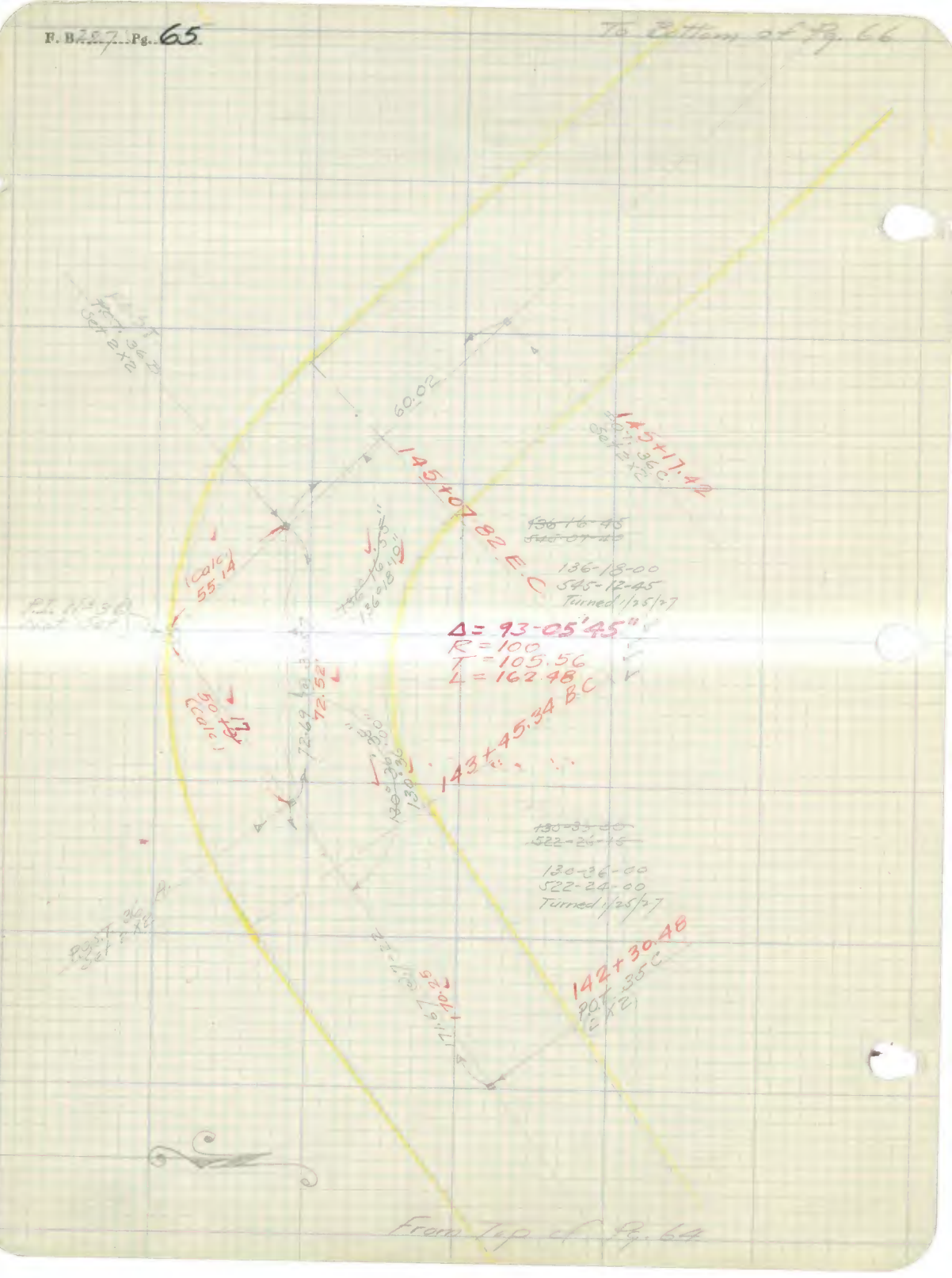

From Top of Pg. 64

Platted by K. B. Higgins	W. O. No. 305 D. S. O. No.
Date Jan. Mar. 1927	Location [illegible]
Map No. E. S. 8905	Surveyed by [illegible]
Platting C'k'd by K. R. McPherson	Date [illegible]
Date Mar. 1927	Indexed

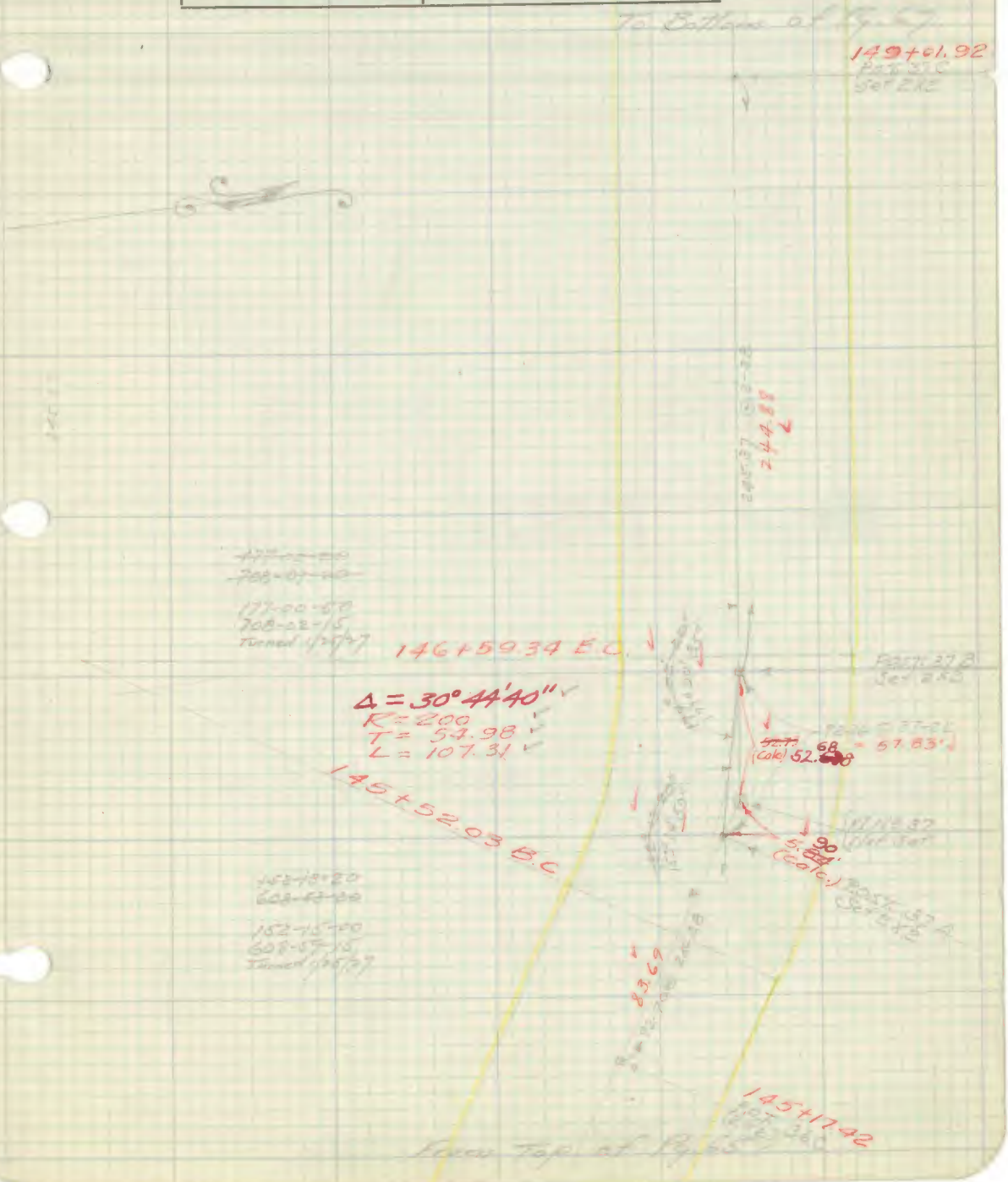

F. B. [illegible] Pg. 67

To Bottom of Pg. 68

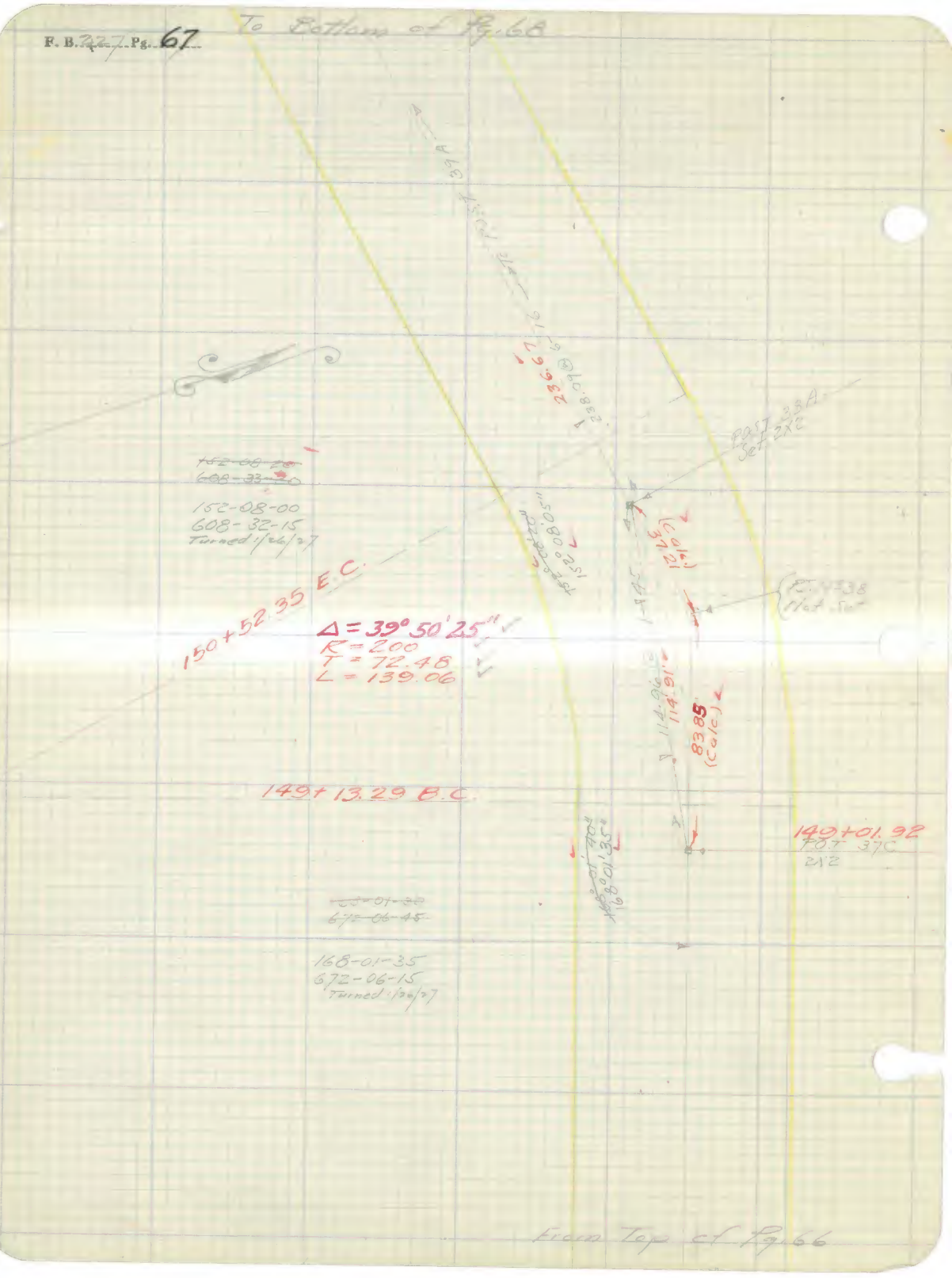

From Top of Pg. 66

F. B 227 Pg. 68

Platted by W. B. Higgins	W. O. No. [illegible] D. S. O. No.
Date Jan-Mar 1927	Location [illegible]
Map No. C.S. 8905	Surveyed by [illegible]
Platting C'k'd by K. R. McPherson	Date [illegible]
Date Mar 1927	Indexed

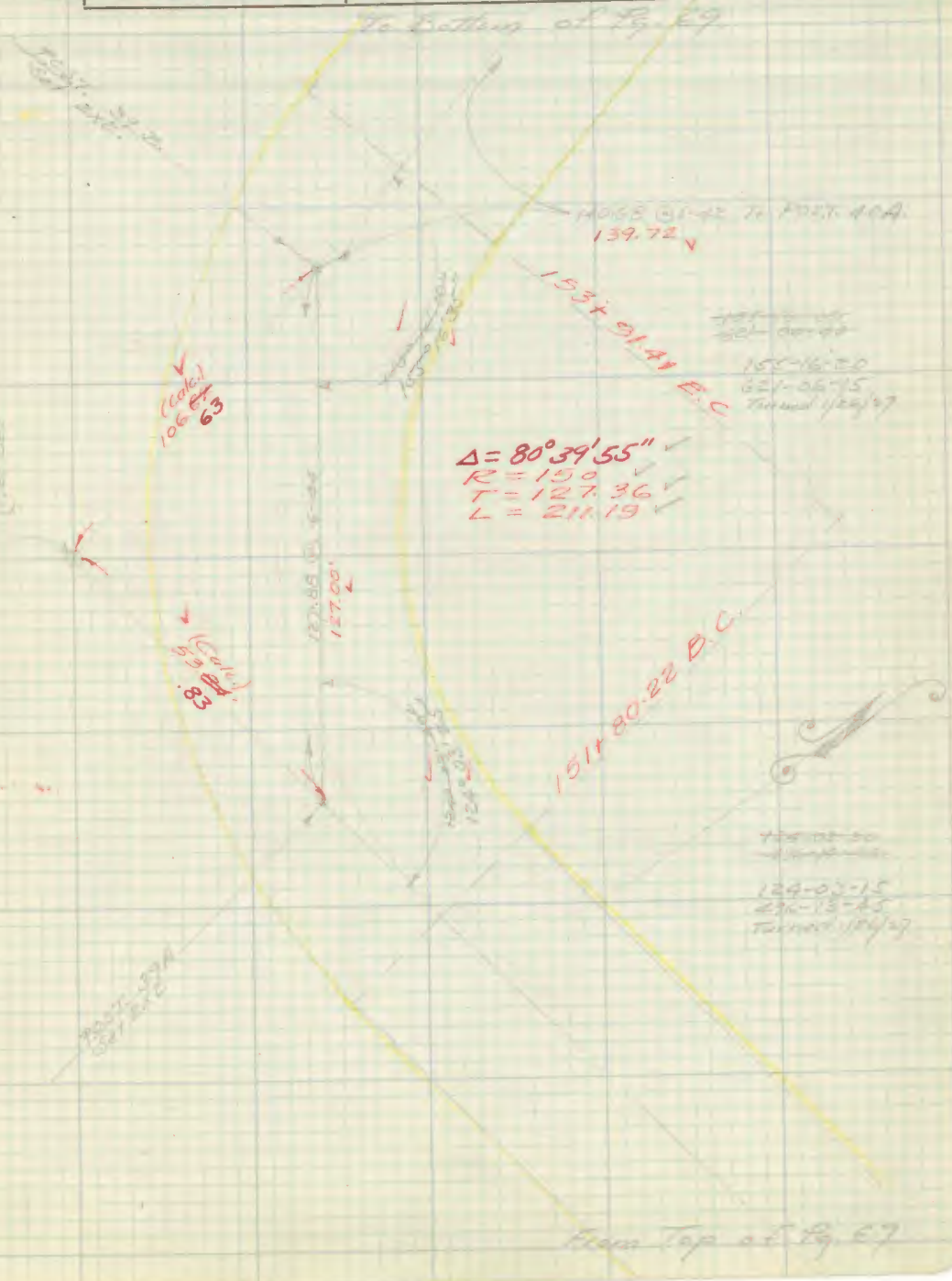

To Bottom of Pg. 70

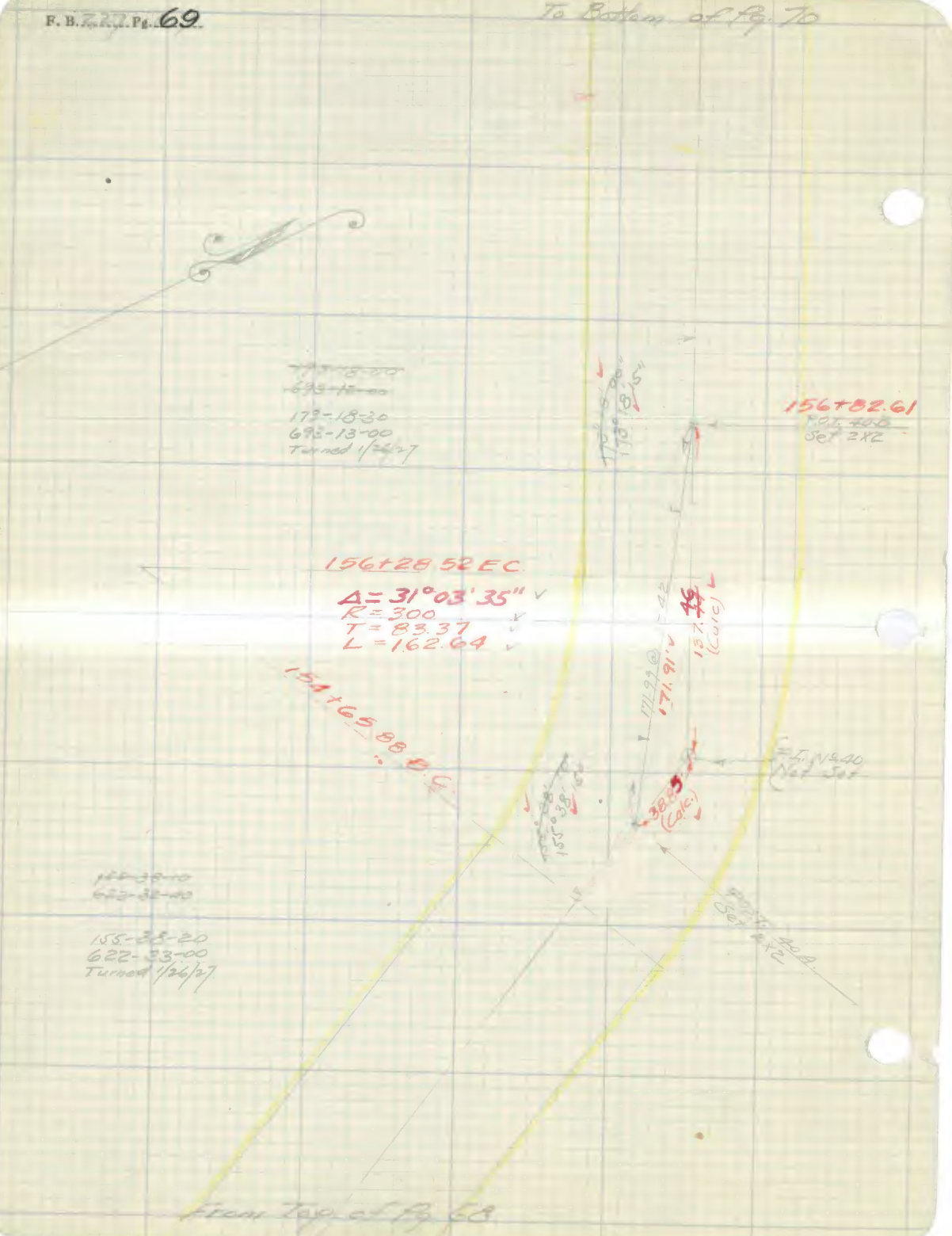

From Top of Pg. 68

Platted by K.B. Higgins	W. O. No. [illegible] D. S. O. No.
Date Jan 14 Mar 1927	Location [illegible]
Map No. CS 8905	Surveyed by [illegible]
Platting C'k'd by K.B. McPherson	Date [illegible]
Date Mar 1927	Indexed

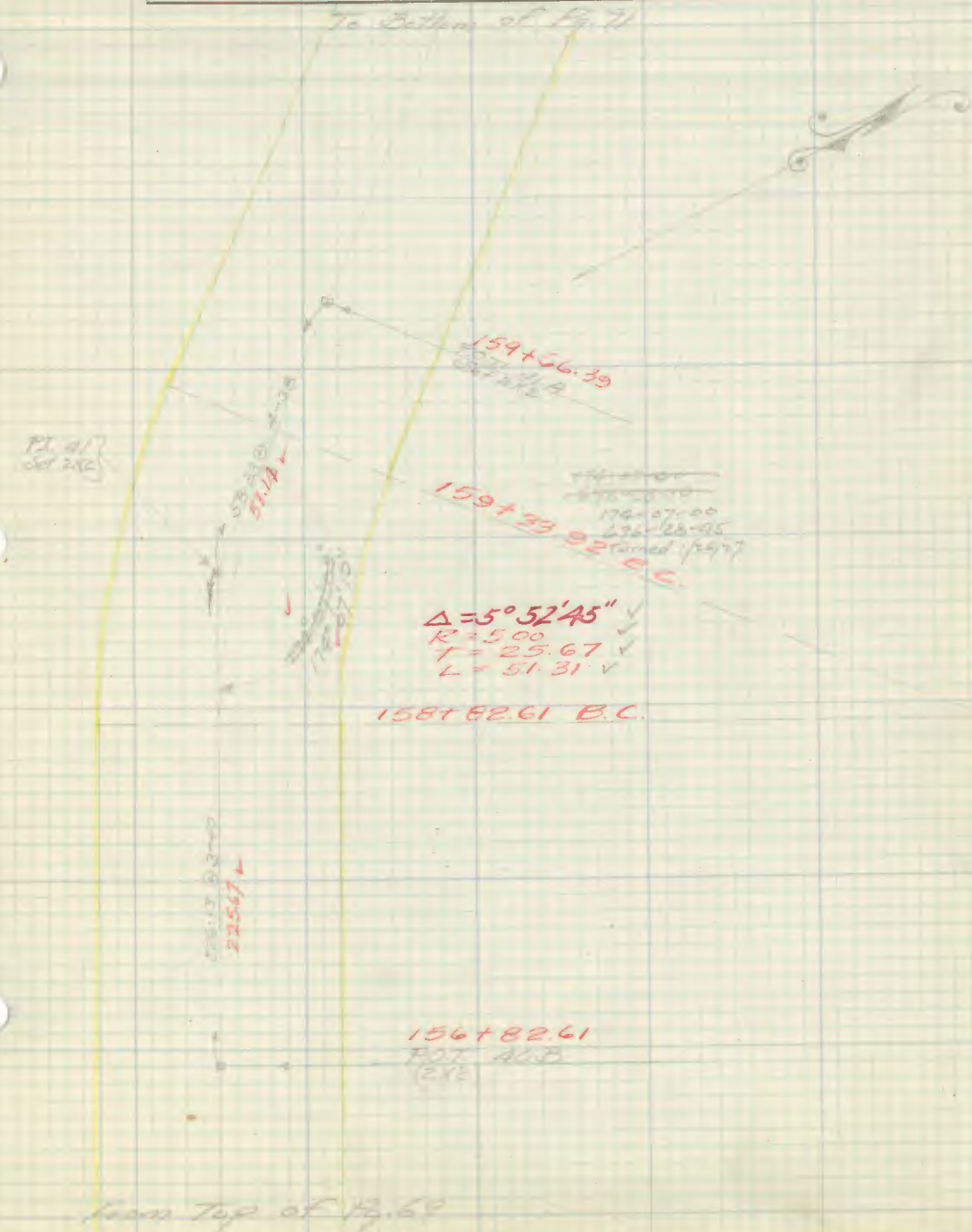

F. B. 222 Pg. 71

To Bottom of Pg. 72

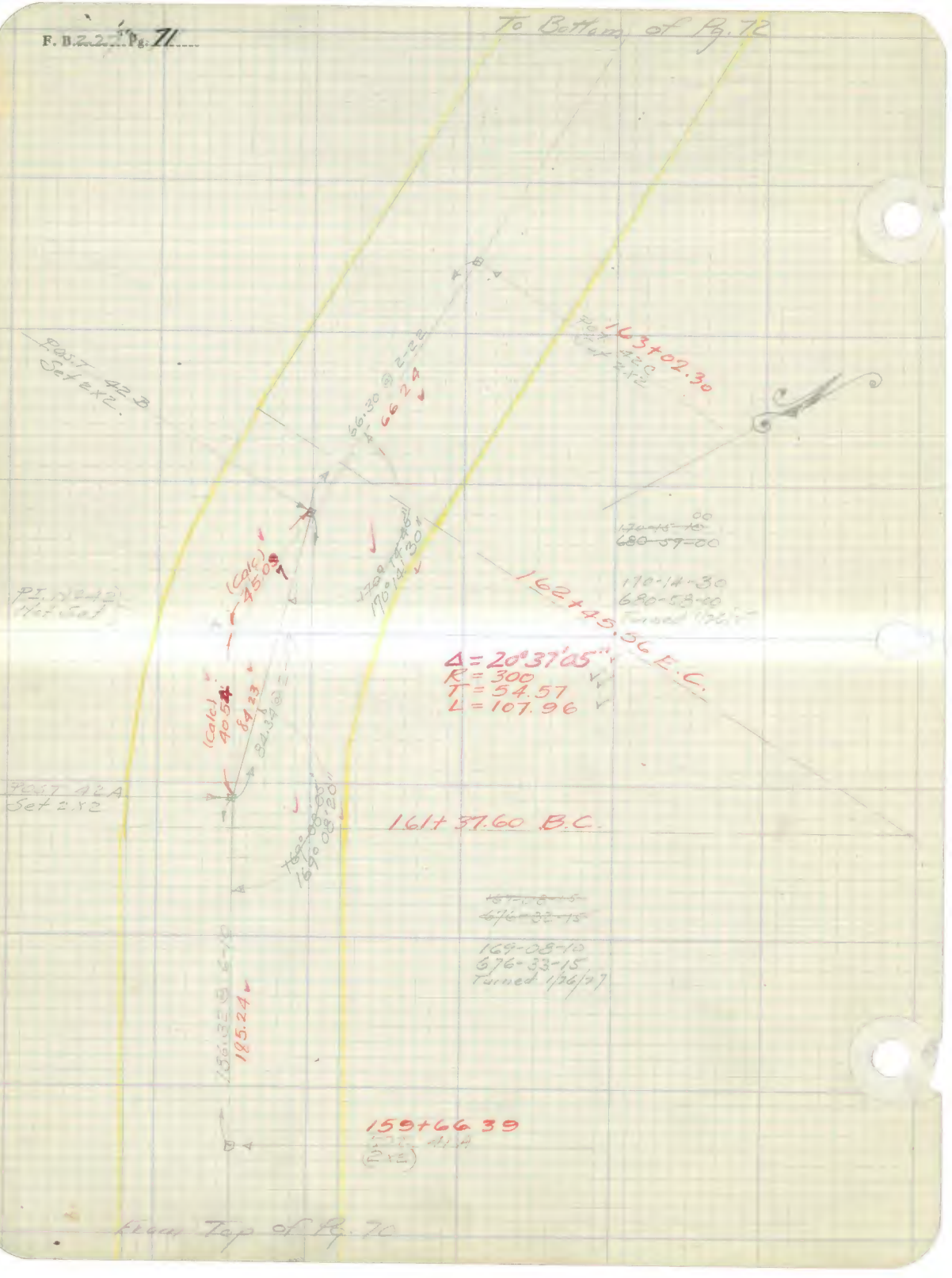

Platted by K. B. Higgins	W. O. No. 705 D. S. O. No.
Date Jan-Mar, 1927	Location
Map No. C. S. 8905	Surveyed by
Platting C'k'd by K. R. Mathers	Date
Date Mar., 1927	Indexed

To Bottom of Pg. 74

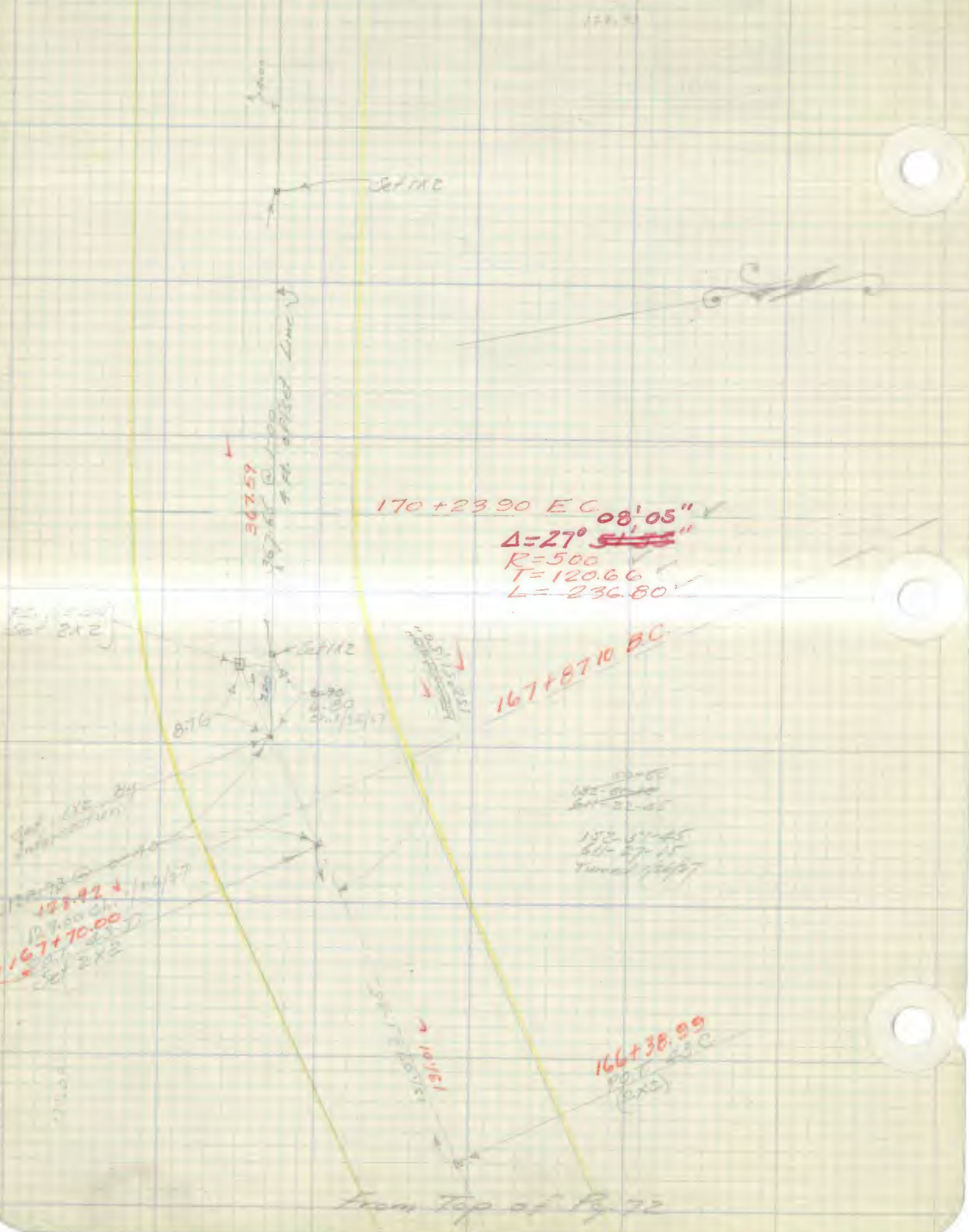

From Top of Pg. 72

Platted by K.R. Higgins	W. O. No. [illegible] D. S. O. No.
Date Jan. Feb. Mar., 1927	Location [illegible]
Map No. C.S. 8905	Surveyed by [illegible]
Platting C'k'd by K.R. McPherson	Date [illegible]
Date Mar., 1927	Indexed

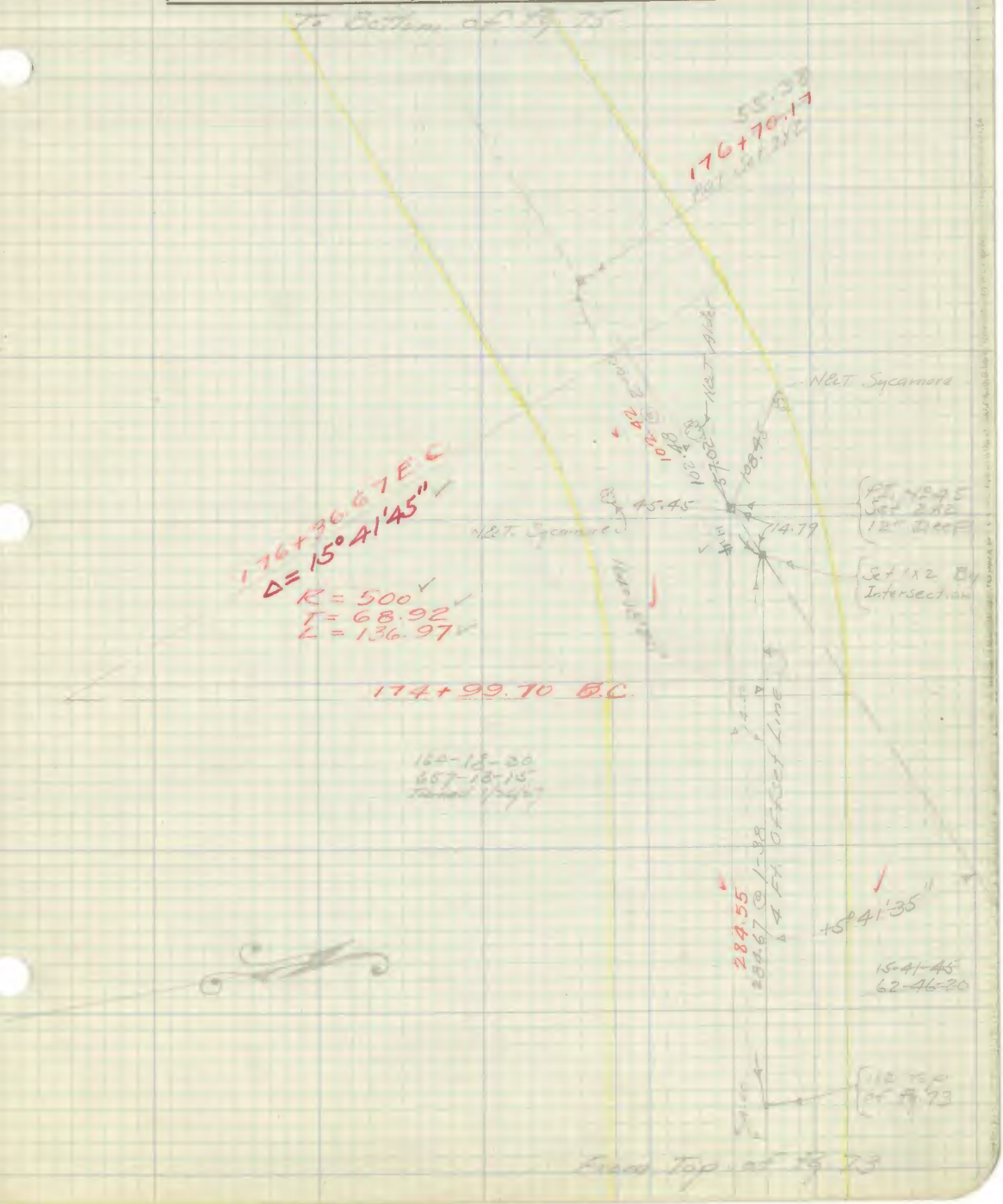

To Bottom of Pg. 76

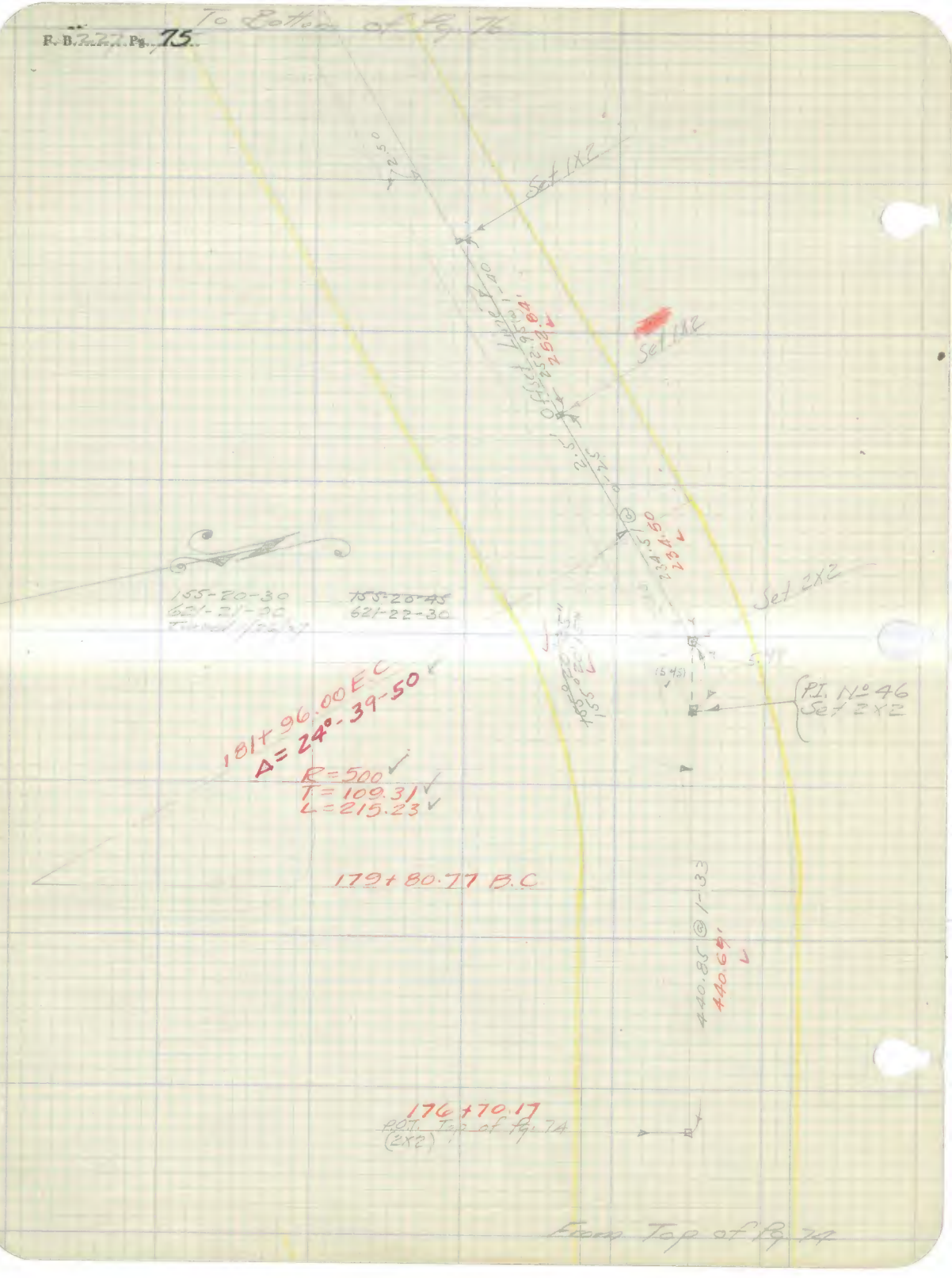

Platted by K. E. Higgins	W. O. No. [illegible] D. S. O. No.
Date Jan-Mar 1927	Location [illegible]
Map No. C. S. 8905	Surveyed by [illegible]
Platting C'k'd by K. R. McPherson	Date [illegible]
Date Mar - 1927	Indexed

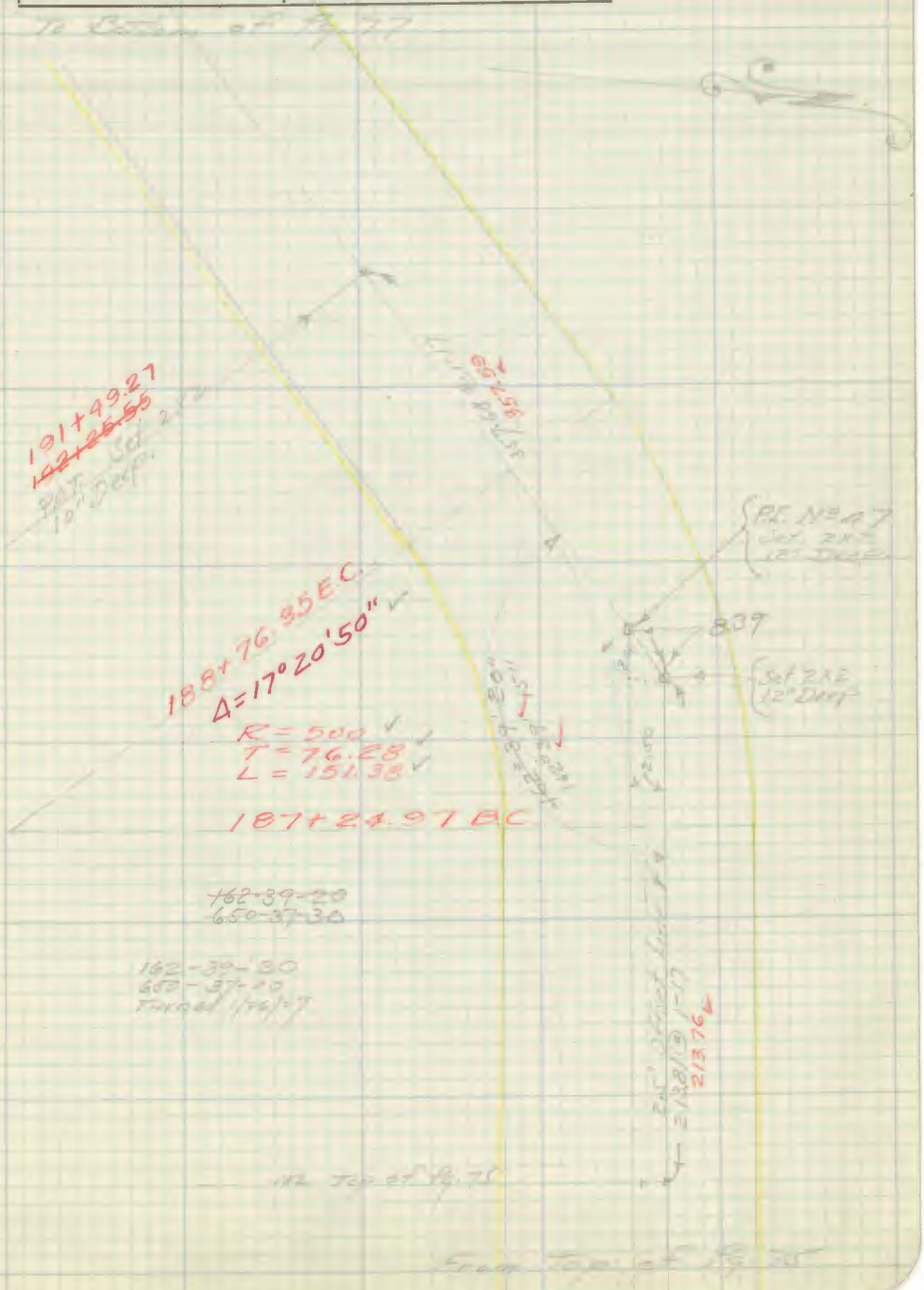


To Bottom of Pg. 78
P.O.S.T. Set 2X2
198+09.66 E.C
141-07-15
564-29-45
Δ=38-52'30"
R=500
T=176.45
L=339.25
164.89 @ 8-19
163.16
141°07'25"
194+70.41 B.C
1-42
497.8
497.59
191+49.27
~~192+25.55~~
P.O.T. Top of Pg 76
(2X2)
From Top of Pg 76

Platted by K. B. Higgins	W. O. No. [illegible] D. S. O. No.
Date Jan.-Mar. 1927	Location [illegible]
Map No. C. S. 8905	Surveyed by [illegible]
Platting C'k'd by K. B. McPherson	Date [illegible]
Date Mar. -1927	Indexed

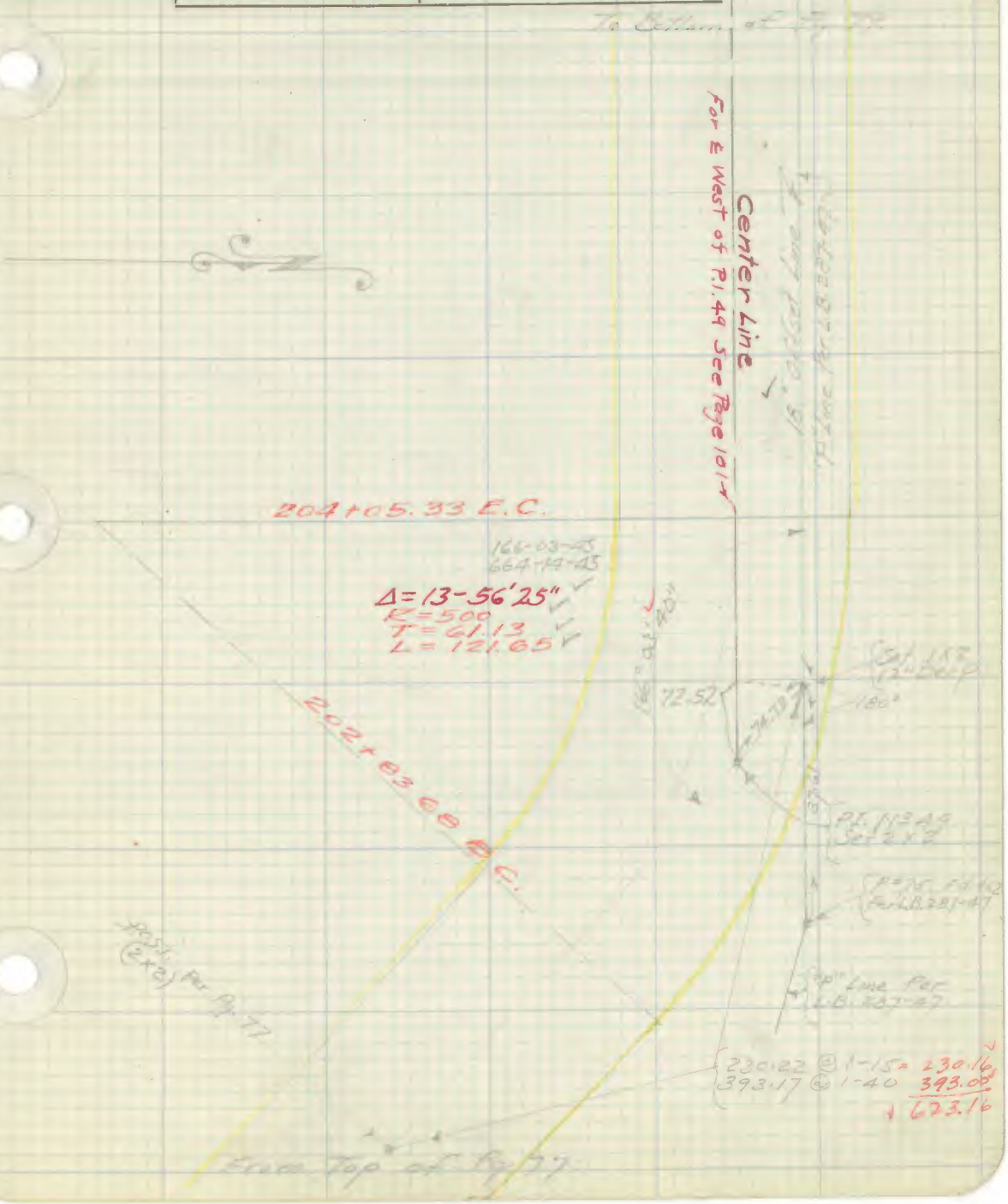

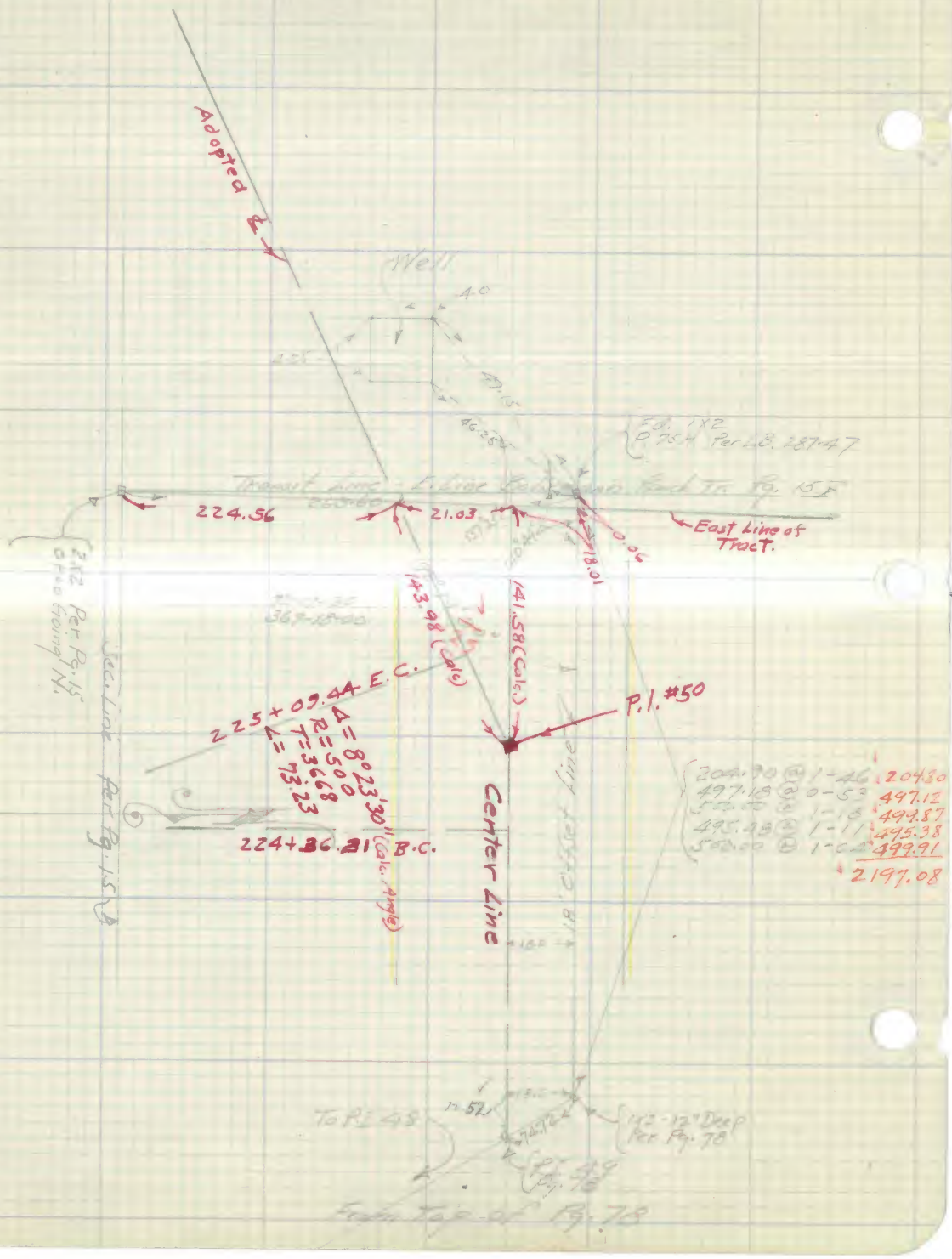
Adopted ℄
Well
40
46.25
Ed. 1X2
P 75.4 Per LB. 287-47
Transit Line - E. Line Bottom Rock Tr. Pg. 15
224.56
21.03
0.06
18.01
East Line of Tract.
2X2 Per Pg. 15
Grid Going N.
143.98 (Calc)
141.58 (Calc.)
P.I. #50
225+09.44 E.C.
Δ = 8°23'30" (Calc. Angle)
R = 500
T = 36.68
L = 73.23
224+36.21 B.C.
Sec. Line Per Pg. 15
Center Line
18' Offset Line
204.90 @ 1-46 204.80
497.18 @ 0-53 497.12
499.87
495.48 @ 1-11 495.38
499.91
2197.08
To P.I. 48
12.52
1X2-12" Deep Per Pg. 78
From Top of Pg. 78

F. B. 227 Pg. 80

Platted by K. D. Higgins	W. O. No. 245 D. S. O. No.
Date April 1927	Location La Jara
Map No. C. S. 2705	Surveyed by Marshall
Platting C'k'd by H. K. McPherson	Date Nov - Dec 1926
Date Mar - 1927	Indexed



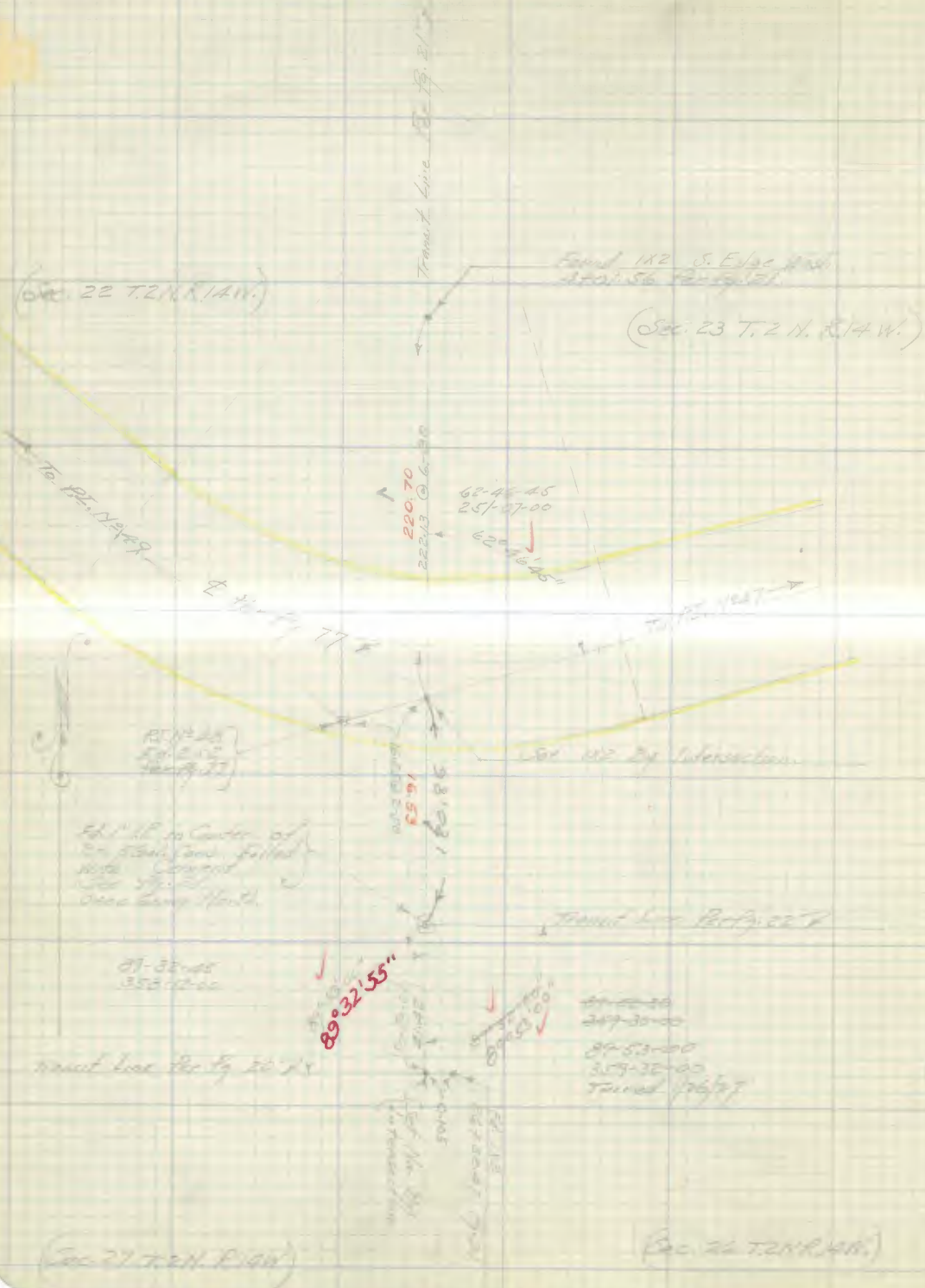
Transit Line Per Pg. 21
(Sec. 22 T.2N. R.14W.)
(Sec. 23 T.2N. R.14W.)
220.70
62-46-45
251-07-00
62°46'45"
To P.I. No. 29
To P.I. No. 27
See 182 By Intersection
Transit Line Per Pg. 22
89-32-45
353-12-00
89°32'55"
89-53-00
359-32-00
Turned 1/26/27
(Sec. 27 T.2N. R.14W.)
(Sec. 26 T.2N. R.14W.)

F. B. 227 Pg. 82

Platted by K. R. Higgins	W. O. No. ____ D. S. O. No. ____
Date Jan - Mar 1927	Location ____
Map No. C. S. 8705	Surveyed by ____
Platting C'k'd by K. K. McPherson	Date ____
Date Mar 1927	Indexed ____

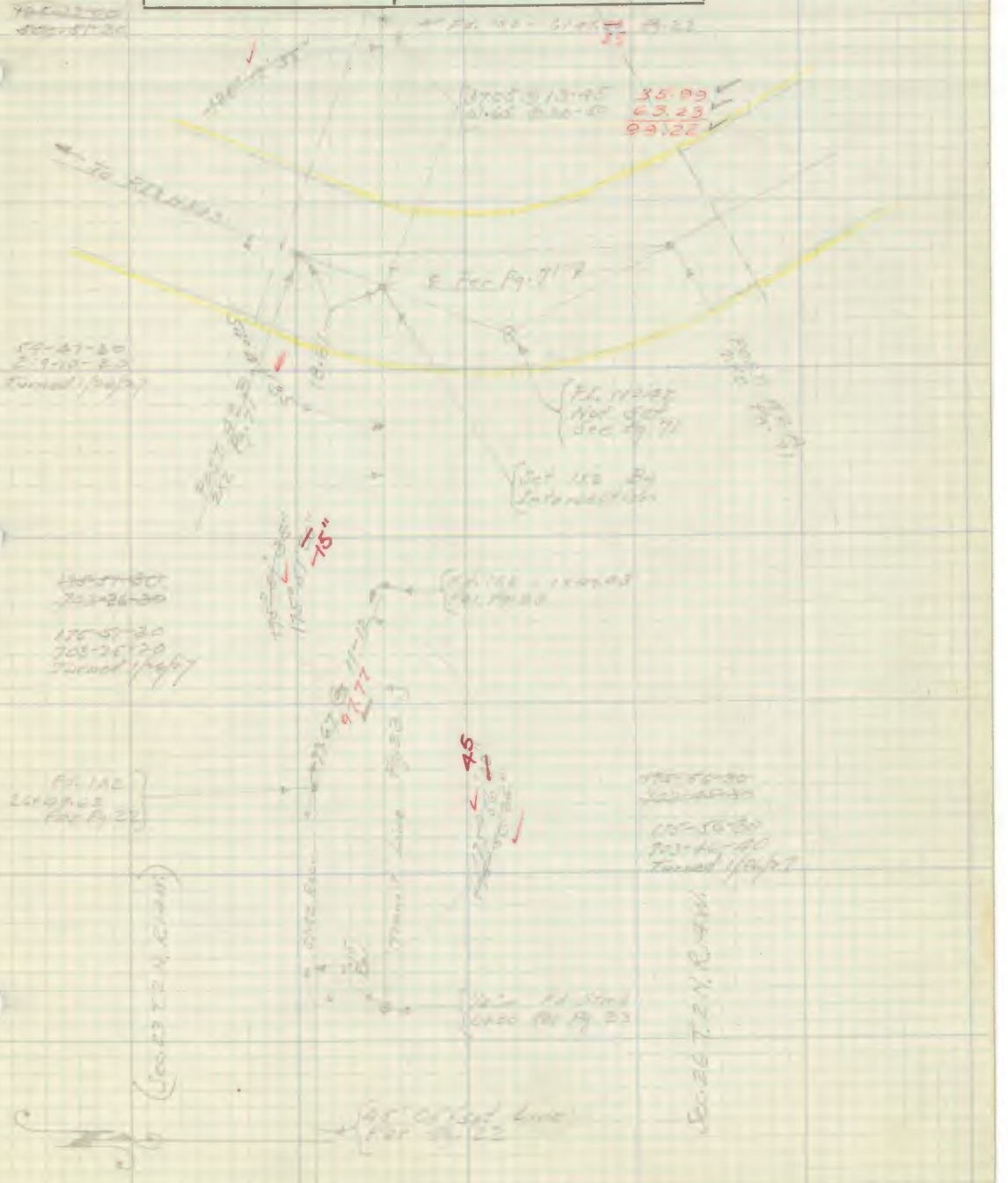


Fd. 1x2
2+60.97 Pg. 24
Fd. 2x2 Per Pg. 64
253.05 @ 22-12
234.57
236.22
236.28 @ 1-17
Prop. ℄ Per Pg. 64
Fd. 2x2 Per Pg. 64
86° 25' 05"
Set 1x2 Bn.
Intersection
86-25-00+
345-40-30
Sec. 26 T. 2N. R. 14 W.
(Sec. 25 T. 2N. R. 14 W.)
Transit Line Per Pg. 24
Fd. 1x2
8+21.74 Pg. 24
North Bdy. Ro. San Rafael
See Pg. 25

F. B. 227 Pg. 84

Platted by K.B. Higgins	W. O. No. [illegible] D. S. O. No.
Date Jan. Mar., 1927	Location. [illegible]
Map No. C.S. 8905	Surveyed by [illegible]
Platting C'k'd by K.R. McPherson	Date [illegible]
Date Mar., 1927	Indexed

F. B. ____ Pg. ____

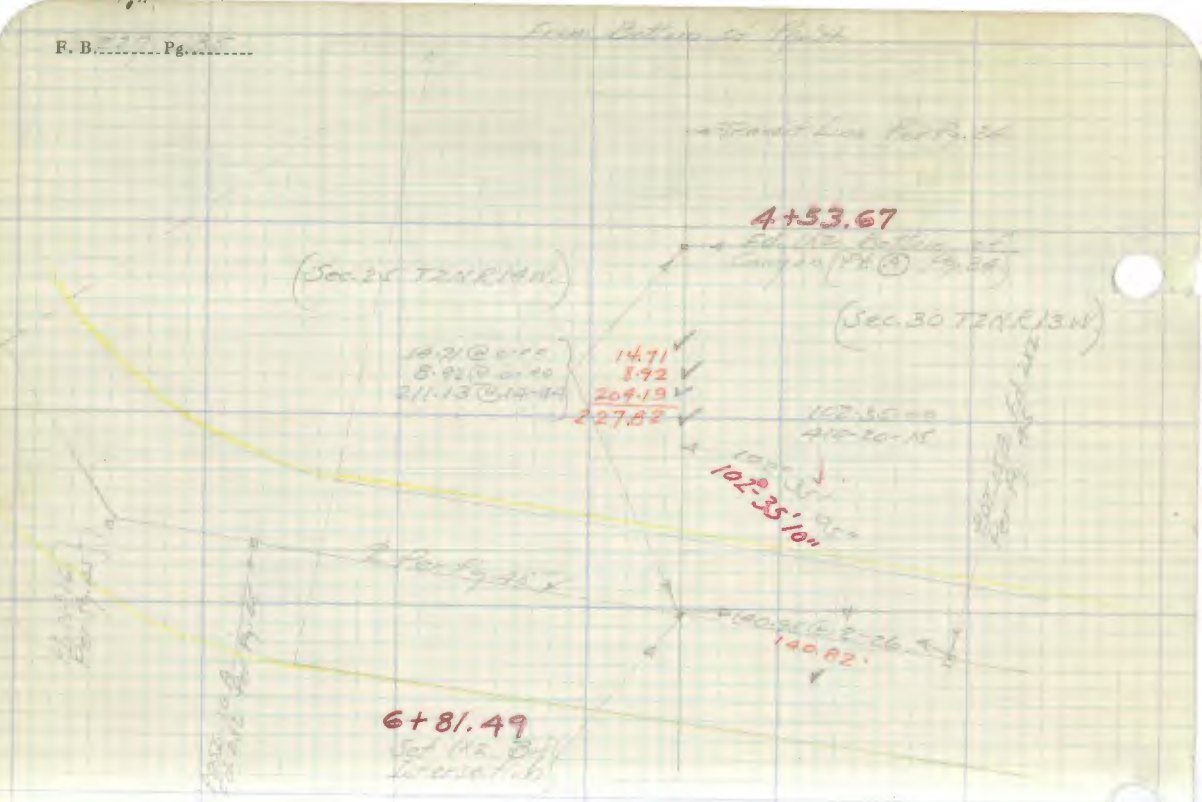
4+53.67
(Sec. 25 T2N R14W)
(Sec. 30 T2N R13W)
14.71
1.92
204.19
227.82
102°35'10"
140.82
6+81.49

F. B. 227 Pg. 86

Platted by K. B. Higgins	W. O. No. [illegible] D. S. O. No
Date Jan - Mar, 1927	Location. [illegible]
Map No. C. S. 8905	Surveyed by [illegible]
Platting C'k'd by K. R. McPherson	Date [illegible]
Date Mar. 1927	Indexed.

F. B. ..... Pg. .....

170.28
180.00
298.42
648.70
(Calc)
45.59
50
30
278.86
363.76 (Calc)
1°13'00" (Calc)
298.44
33.97
332.41

F. B. 227 Pg 88

Platted by	W. O. No. ____ D. S. O. No.
Date	Location.
Map No.	Surveyed by
Platting C'k'd by	Date
Date	Indexed.

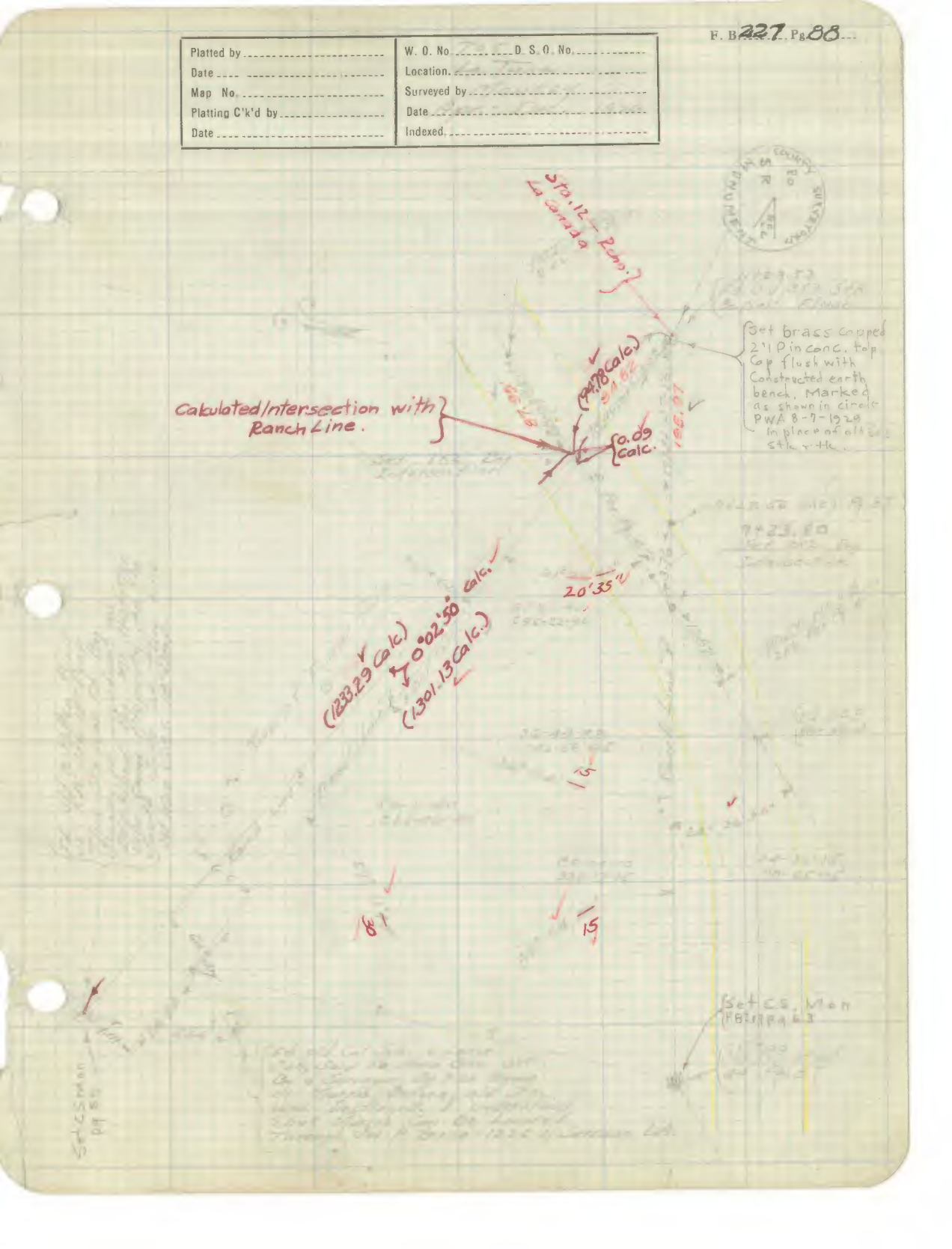

F. B. ..... Pg. .....

COUNTY SURVEYORS
RoLC
RoSR
MONUMENT
Summit
10.0
C.S. Mon
Traveled Rd
S&T in twin oaks
7.25
N+T 6" oak 3 na. in tin
19.34
N+T 12" oak 3 na. in tin
ties
Set brass capped 2" IP in conc. top cap flush with ground Marked as shown in Circle by PWAtkins Aug. 8, 1929.
0+15.86
0+17.07
0+21.74
9.35 (Calc)
Sta. 13-Rcho La Canada
462.05 (Calc)
(462.00 Rec)
0°37'45" (Calc)
1+60.92
3+29.94
4+18.37
4+77.88-Offset 4.28
4+77.95-Offset 4.61
4+79.07
4+81.49 (Offset 3.72
4+81.78 (Offset 3.89
248.41 (Calc.)
0°51'30" (Calc.)
Set Brass capped 2" IP in Conc. top cap Marked as shown in Circle by PWA Aug. 8, 1929
Sta. 14-Rcho La Canada
COUNTY SURVEYORS
WITNESS
CORNER
MONUMENT
Wash
30.00
C.S. Mon
22.00
N+T
16.73
6" Syc. trs
0°51'30"
Roline
transit line
N+T 8" oak 3 na. in tin
Clump oaks
Set Brass Capped 2" IP in Conc. top cap 6" dn. Mkd as shown in Circle by P.W.A Aug 8 1929
30
30.00
34.73
12.00
Set N+T 8" oak 4' up. 3 na. in tin
Fd 3"x3" RW Mkd 40
Sta 15 Rcho La Canada
7+29.87
739.94
Identical

F. B. 227 Pg. 90

Platted by K. B. Higgins	W. O. No. 705 D. S. O. No.
Date Jan - Mar. 1927	Location [illegible]
Map No. C-S. 8905	Surveyed by [illegible]
Platting C'k'd by K. R. McPherson	Date [illegible]
Date Mar. 1927	Indexed

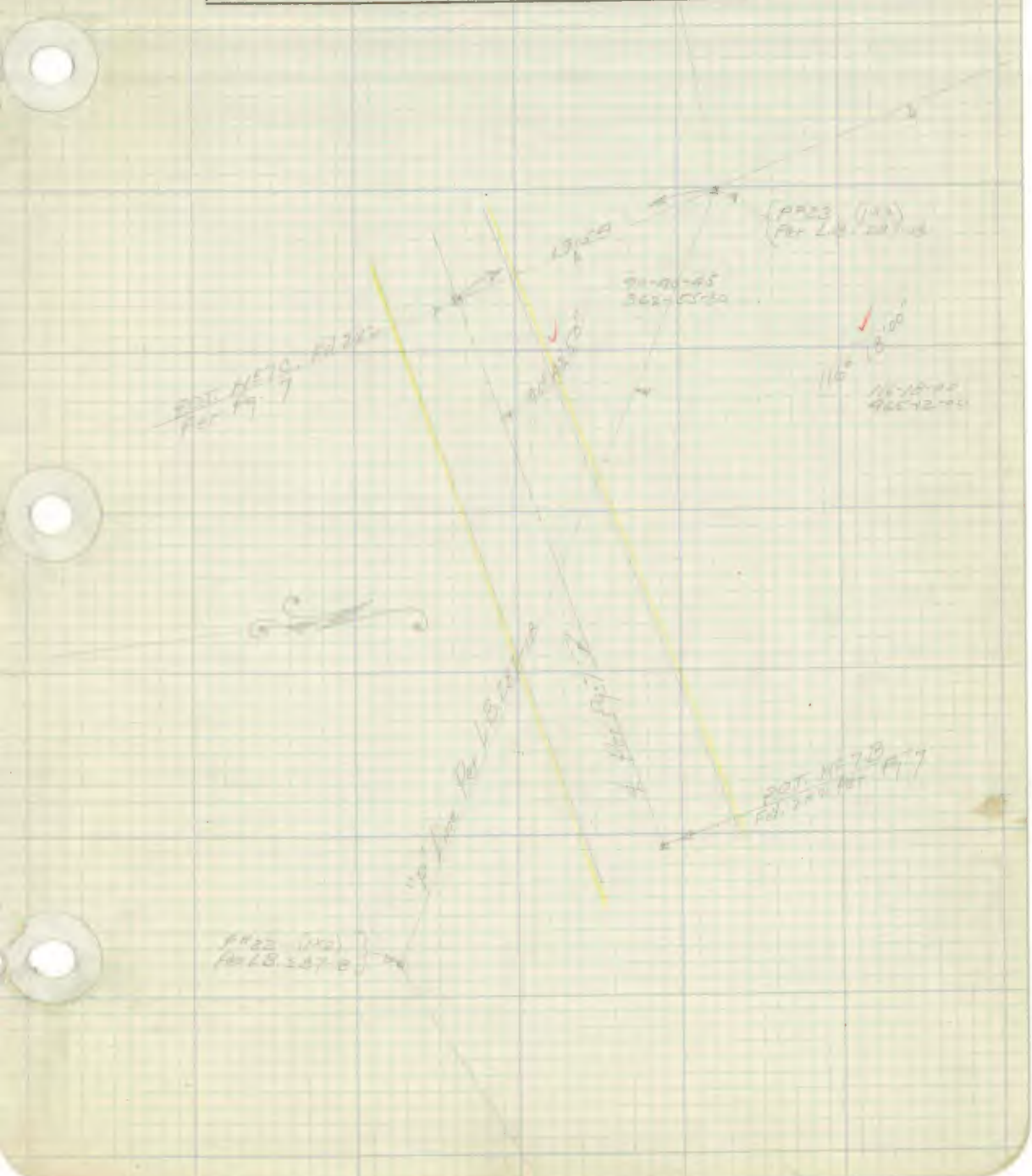

F. B. ..... Pg. .....

F. B. 227 Pg. 92

Platted by K. B. Higgins	W. O. No. [illegible] D. S. O. No.
Date Jan - Mar., 1927	Location [illegible]
Map No. C. S. 8905	Surveyed by [illegible]
Platting C'k'd by K. R. McPherson	Date [illegible]
Date Mar., 1927	Indexed

F. B. 227 Pg. 73

P.I. #23
2x2 Per Pg. 52
POST 23 A.
2x2 Per Pg. 52
10+09
8.00
To P #39
P #38 Fd 1x2
Per L.B. 287-40
63-53-00
255-32-40
144-10-00
576-40-00
P #37 Fd 1x2
Per L.B. 287-39

F. B. 127 Pg. 94

Platted by K. B. Higgins	W. O. No. ______ D. S. O. No. ______
Date Jan.-Mar., 1927	Location ______
Map No. C. S. 8705	Surveyed by ______
Platting C'k'd by K. K. McPherson	Date ______ 1926
Date Mar., 1927	Indexed ______


POT. 34 D
2X2 Per Pg. 63
62-16-20
249-04-20
12.45
10.00
@ 17-09
246'
225.0
62° 16' 05"
117° 45' 30"
117-45-30
471-02-00
℄ Per Pg. 63
PH 51 Fd. 1X2
Per L.B. 287-41

F. B. 227 Pg. 96

Platted by K. B. Higgins	W. O. No. [illegible] D. S. O. No.
Date Jan. - Mar., 1927	Location. [illegible]
Map No. C. S. 8905	Surveyed by [illegible]
Platting C'k'd by W. R. McPherson	Date [illegible]
Date Mar., 1927	Indexed

F. B. 237 Pg. 97

177-49-00
711-17-00
P.I. H#47
Fd. 2x2 - 12" Deep
Per Pg. 76
16-32-20
66-11-00
16°32'
P#71 (1x2)
Per LB. 287-46
P#70 (1x2)
Per LB. 287-46
℄ Per Pg. 76

Platted by K. B. Higgins	W. O. No. 7[illegible] D. S. O. No.
Date Jan - Mar., 1927	Location La Tuna
Map No. C.S. 8903	Surveyed by [illegible]
Platting C'k'd by K. R. McPherson	Date [illegible]
Date Mar., 1927	Indexed


To Bottom of Pg. 100
20' 20' 20'
4'
52.3
18+38
20'
32.3
18+18
20'
12.3
17+96
Transit Line
90°00'00"
Set 1x2 → 15+00
143.10
20'
15+00 Set 1x2
20'
12.3
13+97
Fig Trees
20' 20'
11.8
12+15
20'
11.7
11+96
Peach
Orchard.
± 5" Trees
Peach
20' 20' 20' 20' 20' 20' 20'
11.9
9+36
4'
From Top of Pg. 98

Platted by K. B. Higgins	W. O. No. [illegible] D. S. O. No.
Date Jan.-Mar., 1927	Location [illegible]
Map No. C. S. 8905	Surveyed by [illegible]
Platting C'k'd by K. R. McPherson	Date [illegible]
Date Mar., 1927	Indexed

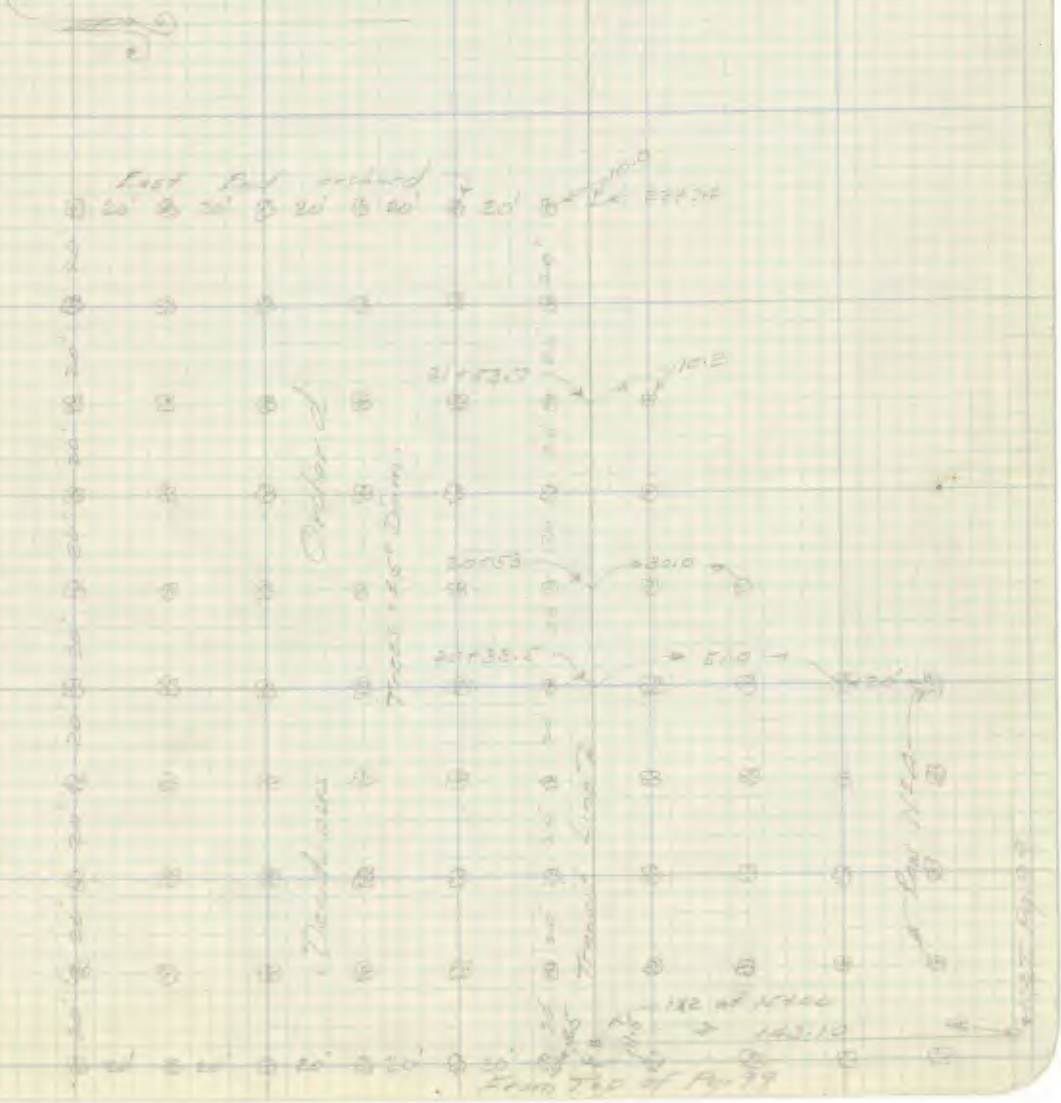

F. B. 227 Pg. 101 This Page added in Office to show location of Adopted Center Line West of P.I. #49

F. B. 227 Pg. 102

Platted by	W. O. No. D. S. O. No
Date	Location
Map No.	Surveyed by
Platting C'k'd by	Date
Date	Indexed

F. B.....Pg.....

22