229

FB 229

Date _____ Notes by _____ Chief Party _____ F. B. _____ PG. _____

Platted by _____	W. O. No. _____ D. S. O. No. _____
Date _____	Location _____
Map No. _____	Surveyed by _____
Platting C'k'd by _____	Date _____
Date _____	Indexed _____

Note: ANY ADDITIONS OR CHANGES ON THIS SHEET MUST BE MADE OR CIRCLED IN **Red.** WITH DATE AND NAME OF PERSON MAKING CHANGE.

Do not extend notes this side of this line

RETURN TO

LOS ANGELES COUNTY SURVEYOR

F.B. 229 PG. INDEX Chief Party Notes by Date

F.B.No. 229

PAGES: Index, 1, 4, 5, 6, 6A,
7 to 121 inclusive.

RETURN TO
LOS ANGELES COUNTY SURVEYOR

Note: ANY ADDITIONS OR CHANGES ON THIS SHEET MUST BE MADE OR CIRCLED IN Red. WITH DATE AND NAME OF PERSON MAKING CHANGE.

Do not extend notes this side of this line

F. B. 229 Pg. Index

Platted by	W. O. No. D. S. O. No.
Date	Location
Map No.	Surveyed by
Platting C'k'd by	Date
Date	Indexed

FIELD BOOK NO. 229
INDEX

PAGE	PAGE		DESCRIPTION
~~1~~	~~12~~	~~D.D.I.#17~~	~~Location of La Canada Line~~ (see Below)
~~13~~	~~13~~	"	~~Sketch of La Conada Line~~
1	24	D.D.I.#19	Location of Main Line 10th Ave Puente
25	27	"	Extension of Main Line of 10th Ave. Puente
29	41	"	Lateral "A"
43	47	"	Alternate Lateral "A"
49	50	"	Lateral ~~"E"~~ "B"
51	53	"	Alternate Lateral ~~"E"~~ "B"
55	56	"	Lateral ~~"D"~~ "C"
57	58	"	Preliminary Location thru Hopkins Property on Lateral "A"
62	80	"	Puente Transit Notes Main Line "A," Stubs, and Alternate Lines B, B1, C, D, & E. Preliminary Survey.
59	62	"	Relocation Lateral "A" thru Hopkins Property.
82	83	"	Relocation Main Line Extension.
84	89	"	Lateral "R"
90	92	"	Lateral "S" – Relocation of Alternate Lateral ~~"E"~~ "B"
93	94	"	Tie at end of Lat A
96	109	D.D.I.#17	Location of La Canada Line.
110		"	Sketch of La Canada Line.
111	121	"	Construction Field Notes.

F. B.....Pg.....

F. B. 229 Pg. 1

Platted by	W. O. No. D. S. O. No.
Date	Location.
Map No.	Surveyed by
Platting C'k'd by	Date
Date	Indexed

LOCATION SURVEY
OF
TENTH STREET
PUENTE
STORM DRAIN
D.S.I. No. 19

F. B.....Pg.....

F. B. ..... Pg. .....

Platted by	W. O. No. ..... D. S. O. No. .....
Date	Location.
Map No.	Surveyed by
Platting C'k'd by	Date
Date	Indexed.

F. B. ..... Pg. .....

To bottom of Pg. 5

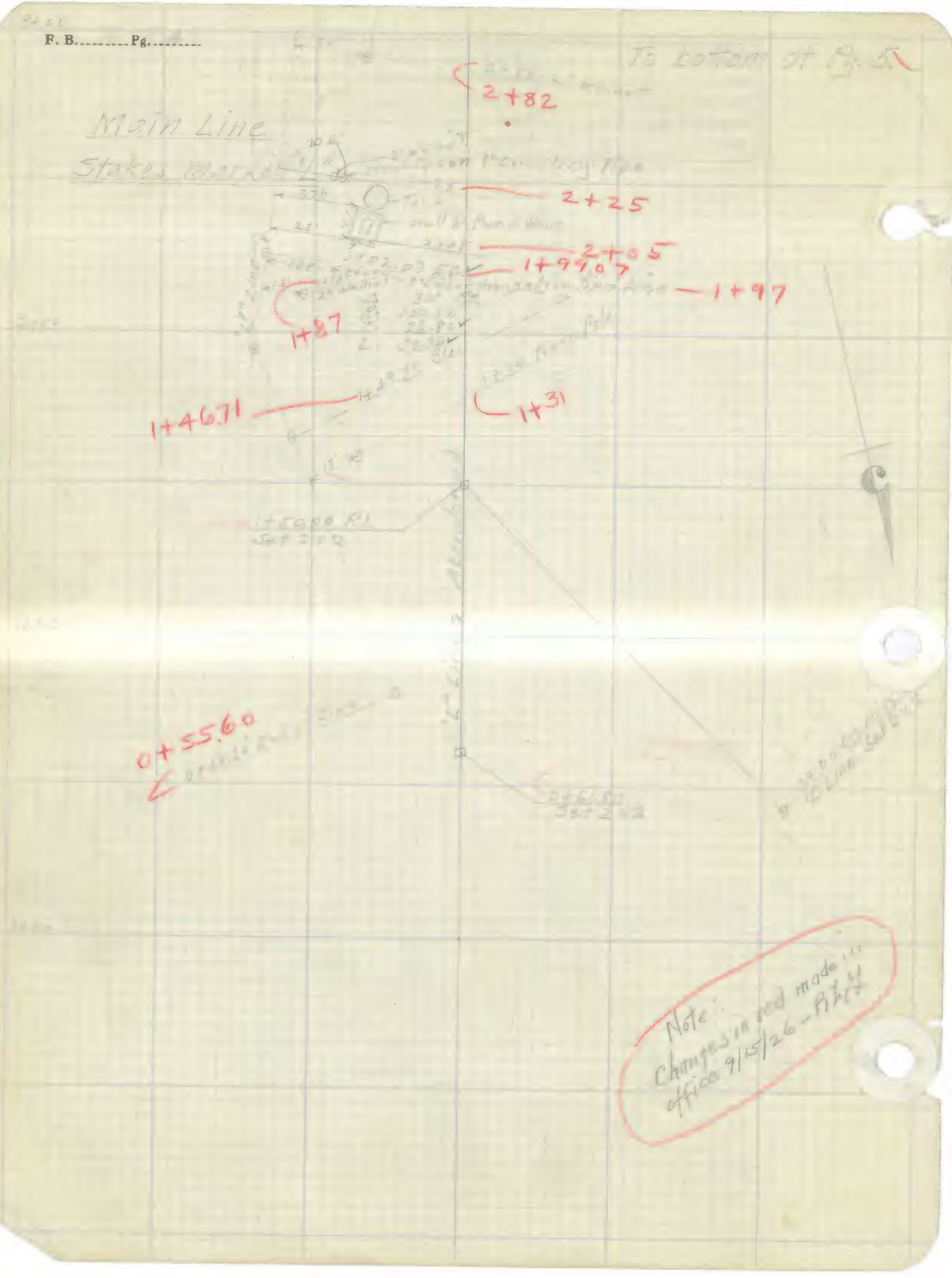

F. B. 229 Pg. 5

Platted by	W. O. No. D. S. O. No.
Date	Location.
Map No.	Surveyed by
Platting C'k'd by	Date
Date	Indexed.

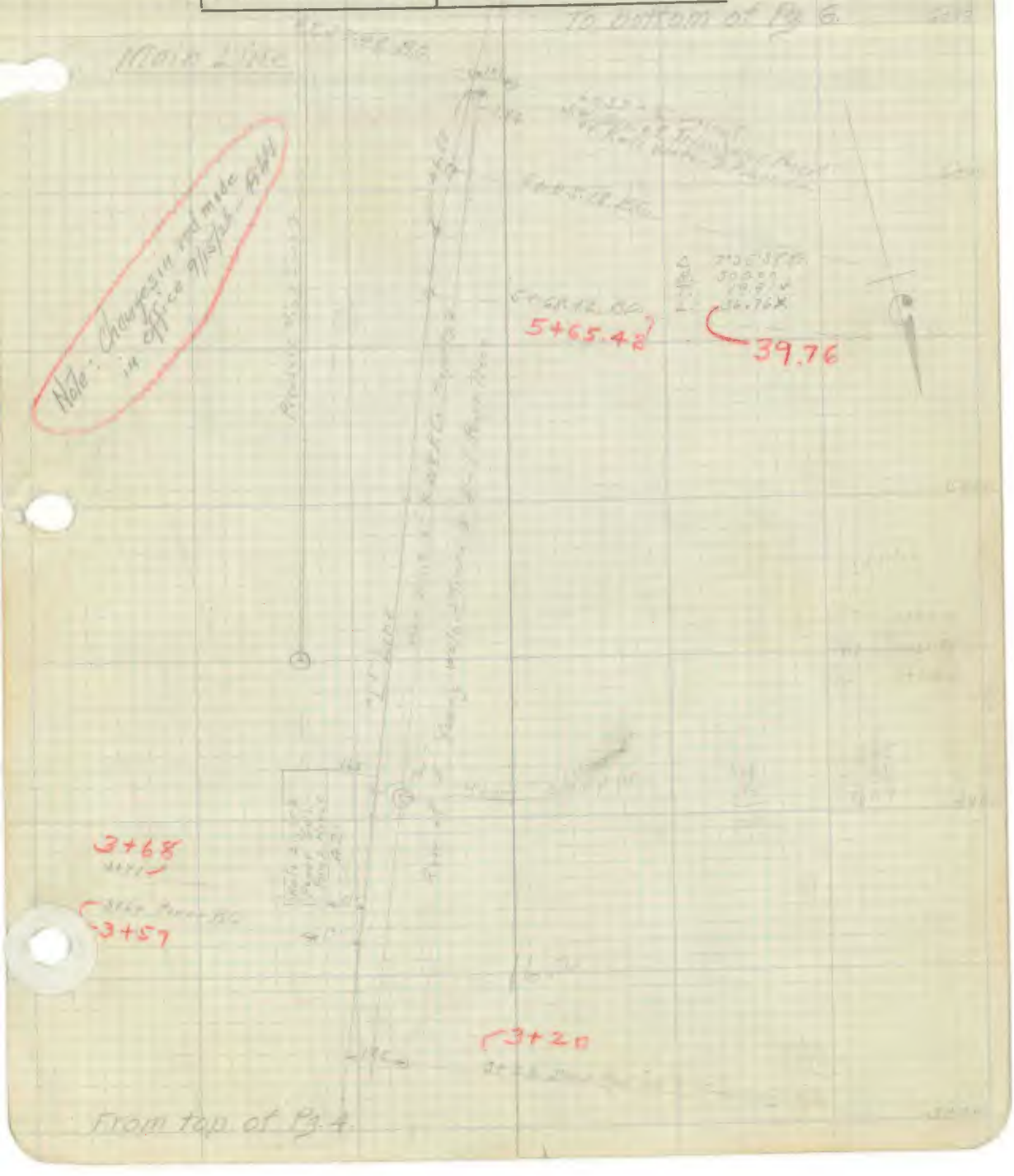

F. B. Pg.
10+50
To bottom of Pg. 7
10+34 = 7" Seedling Walnut
25.3'
Main Line
37'
10+21 = 8" English Walnut
10+00
8' E. Walnut
8" S Walnut
2" E. Walnut
9+00
8+83 = 10" Seedling Walnut
25'
9'
8+76 - 3" English Walnut
NOTE
p. 6
8+00
50'
8+00 Set 2x2
S.P. L.A & S.
50'
R.P.
7+59.60
Set 2x2
50'
7+09.89 E.
7+00
R.
T.
L.
5+97.5 Power Pole
TENTH
50'
3' from P.I.
6+37.48 B.C.
10.9
From top of Pg. 5
3.7 from BC to 8" pipe
Normal to Main Line

F. B. 229 Pg. 61

Platted by	W. O. No. D. S. O. No.
Date	Location
Map No.	Surveyed by
Platting C'k'd by	Date
Date	Indexed

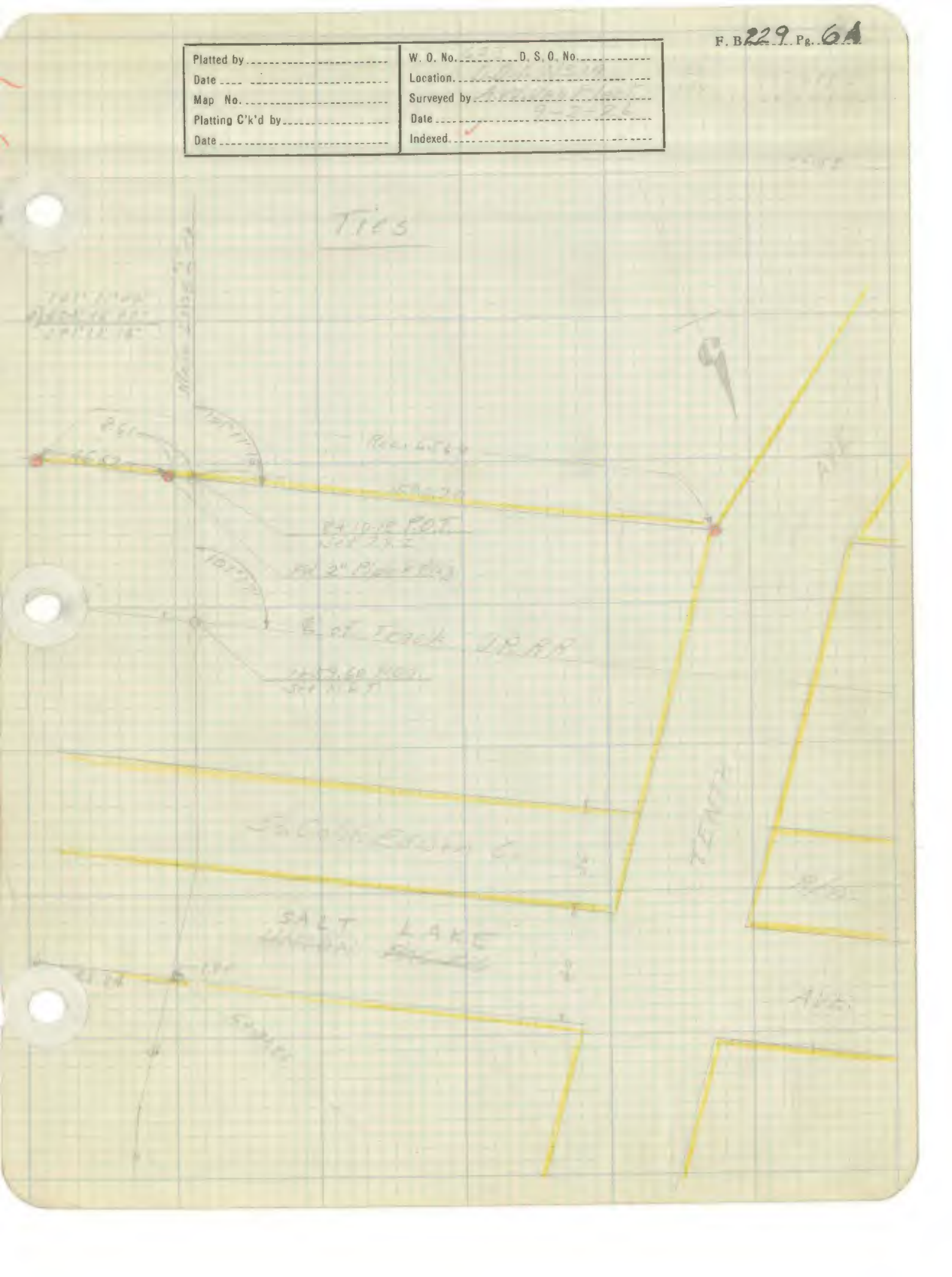

F. B.....Pg.....

F. B 229 Pg. 7

Platted by	W. O. No. D. S. O. No
Date	Location
Map No.	Surveyed by
Platting C'k'd by	Date
Date	Indexed

To bottom of Pg. 6

Main Line



From top of Pg. 6.

F. B. Pg.
To Bottom of Page 9
Main Line
17+88 Walnut
26.5
17+00
9.3
16+36.65 POT
Set 2x2
From top of Pg. 7

F. B. 229 Pg. 9

Platted by	W. O. No. D. S. O. No.
Date	Location.
Map No.	Surveyed by
Platting C'k'd by	Date
Date	Indexed.

To bottom of Page 10

Main Line

From top of Page 8

F. B. ..... Page .....

To bottom of Page 12

F. B. 229 Pg. 11

Platted by	W. O. No. 623 D. S. O. No.
Date	Location. 10th Ave. Parade
Map No.	Surveyed by A. W. Van Fleet
Platting C'k'd by	Date 9-12-26
Date	Indexed. ✓

Main Line

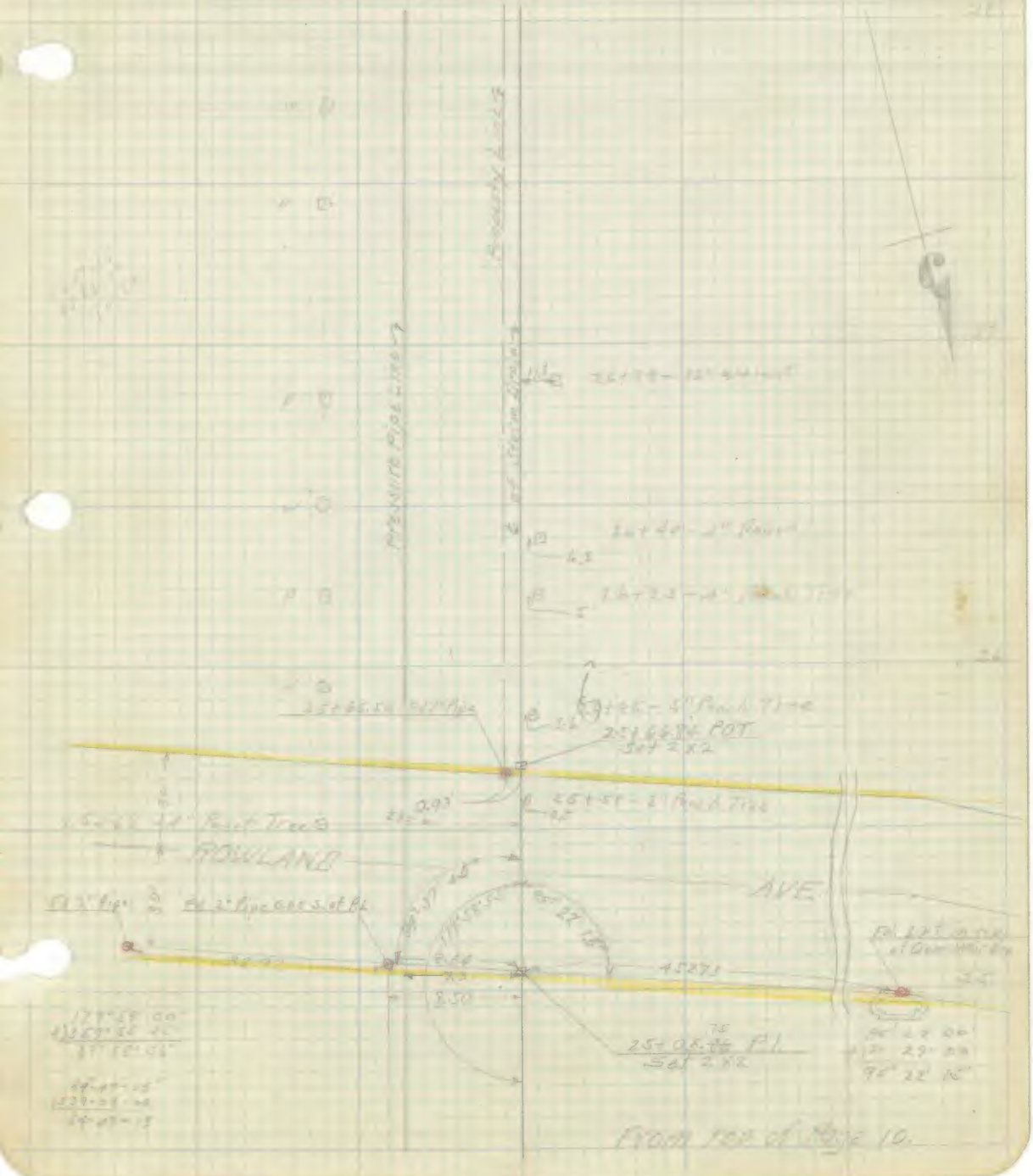

From top of Page 10.

F. B. _____ Pg. 12

To bottom of Page 13

Main Line

From top of Page 11

To bottom of Page 14

F. B. 229 Pg. 13

Platted by	W. O. No. [illegible] D. S. O. No.
Date	Location. 10th Ave Pointe
Map No.	Surveyed by A. W. Van Fleet
Platting C'k'd by	Date 8-17-26
Date	Indexed ✓

Main Line

From top of Page 12

To bottom of Page 15

Main Line

From top of Page 13

To bottom of Page 16

F. B. 229 Pg. 15

Platted by	W. O. No. ____ D. S. O. No. ____
Date	Location. ____
Map No.	Surveyed by ____
Platting C'k'd by	Date ____
Date	Indexed ✓

Water Line



From top of Page 14

To bottom of Page 17

From top of Page 15

To bottom of Page 18

F. B. 229 Pg. 17

Platted by	W. O. No. 623 D. S. O. No.
Date	Location. 10th Ave Parade
Map No.	Surveyed by A. W. Van Fleet
Platting C'k'd by	Date 8-17-26
Date	Indexed

Main Line

From Top of Page 16

F. B. ..... Pg. .....

To bottom of Page 19

Main Line



From top of Page 17

To bottom of Page 20

F. B 229 Pg. 19

Platted by	W. O. No. D. S. O. No
Date	Location
Map No.	Surveyed by
Platting C'k'd by	Date
Date	Indexed

Main Line

From top of Page 18


To bottom of Page 21
Main Line
59+76 - 6" Orange
58+23 - 6" Orange
58+61 - 6" Orange
57+55 - 6" Orange
57+49 - 6" Orange
0.964 (J.L.P.)
179° 26' 45"
4) 357° 46' 30"
89° 26' 38"
57+00.74 Pl.
Set 2x2
56+17
56+00.80
Set 2x2
From top of Page 19

To bottom of Page 22

F. B. 229 Pg. 21

Platted by	W. O. No. D. S. O. No.
Date	Location.
Map No.	Surveyed by
Platting C'k'd by	Date
Date	Indexed.

Main Line



From top of Page 20

F: B: Pg:

To bottom of Page 23

Main Line

To bottom of Page 24

F. B. 229 Pg. 23

Platted by	W. O. No. 623 D. S. O. No.
Date	Location. 10th Ave. [illegible]
Map No.	Surveyed by [illegible]
Platting C'k'd by	Date [illegible]
Date	Indexed ✓

Main Line

From top of Page 22

F. B. ..... Pg. .....

Main Line



From bottom of Page 23

F. B 229 Pg. 25

Platted by	W. O. No. D. S. O. No.
Date	Location
Map No.	Surveyed by
Platting C'k'd by	Date
Date	Indexed

Extension of
Main Line
Storm Drain
DD 5 - 19

F. B. ..... Pg. 26



F. B. 229 Pg. 27

Platted by	W. O. No. D. S. O. No.
Date	Location.
Map No.	Surveyed by
Platting C'k'd by	Date
Date	Indexed.



Platted by	W. O. No. 623 D. S. O. No.
Date	Location. 10th Ave. Pende
Map No.	Surveyed by A. Vr. Van Fleet
Platting C'k'd by	Date 8-21-26
Date	Indexed ✓

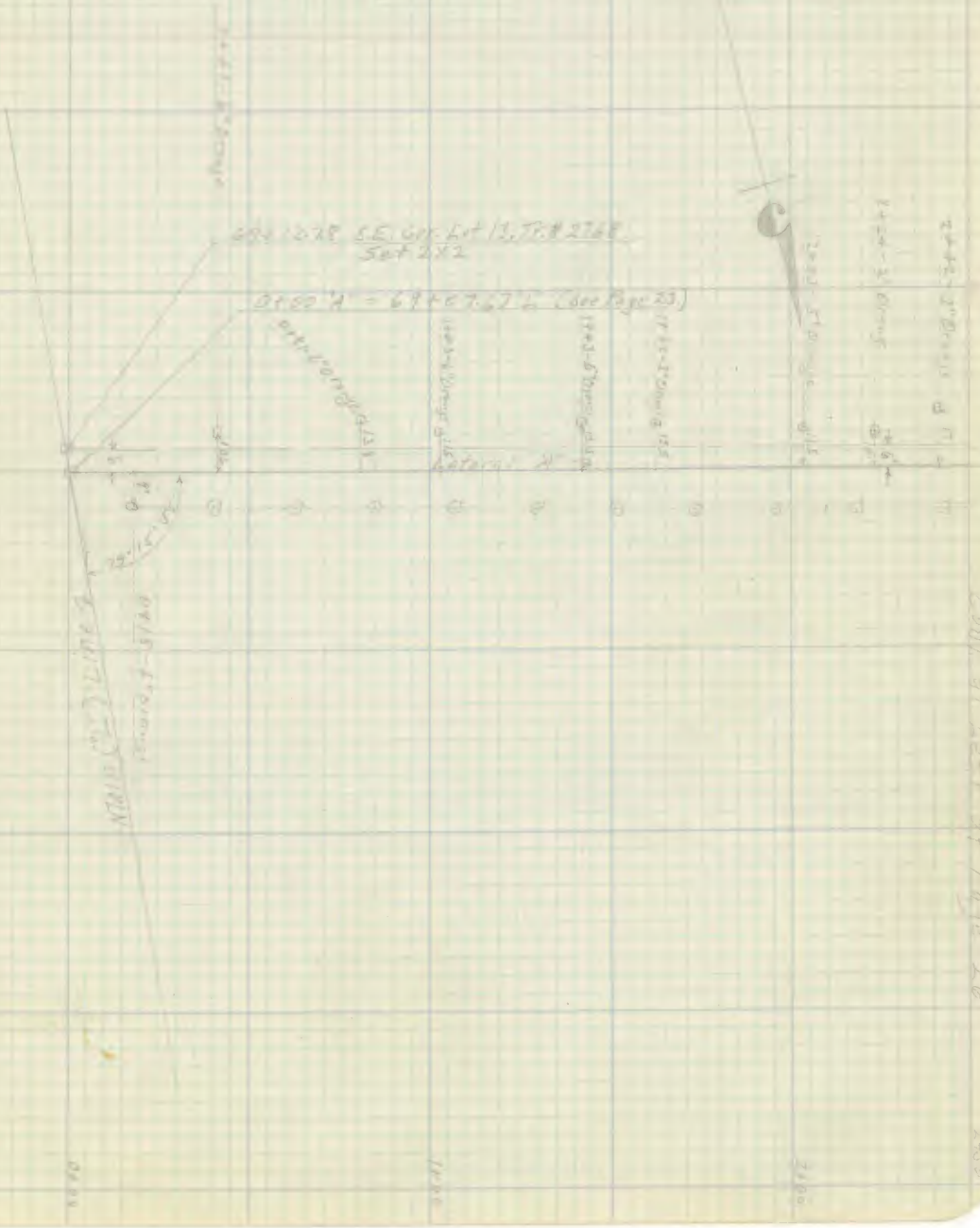

F. B. ..... Pg. 30

Lateral A

Platted by	W. O. No. 623 D. S. O. No
Date	Location. 10th Ave Route
Map No.	Surveyed by A. Wilson Fleet
Platting C'k'd by	Date 8-21-24
Date	Indexed ✓

Lateral "A"

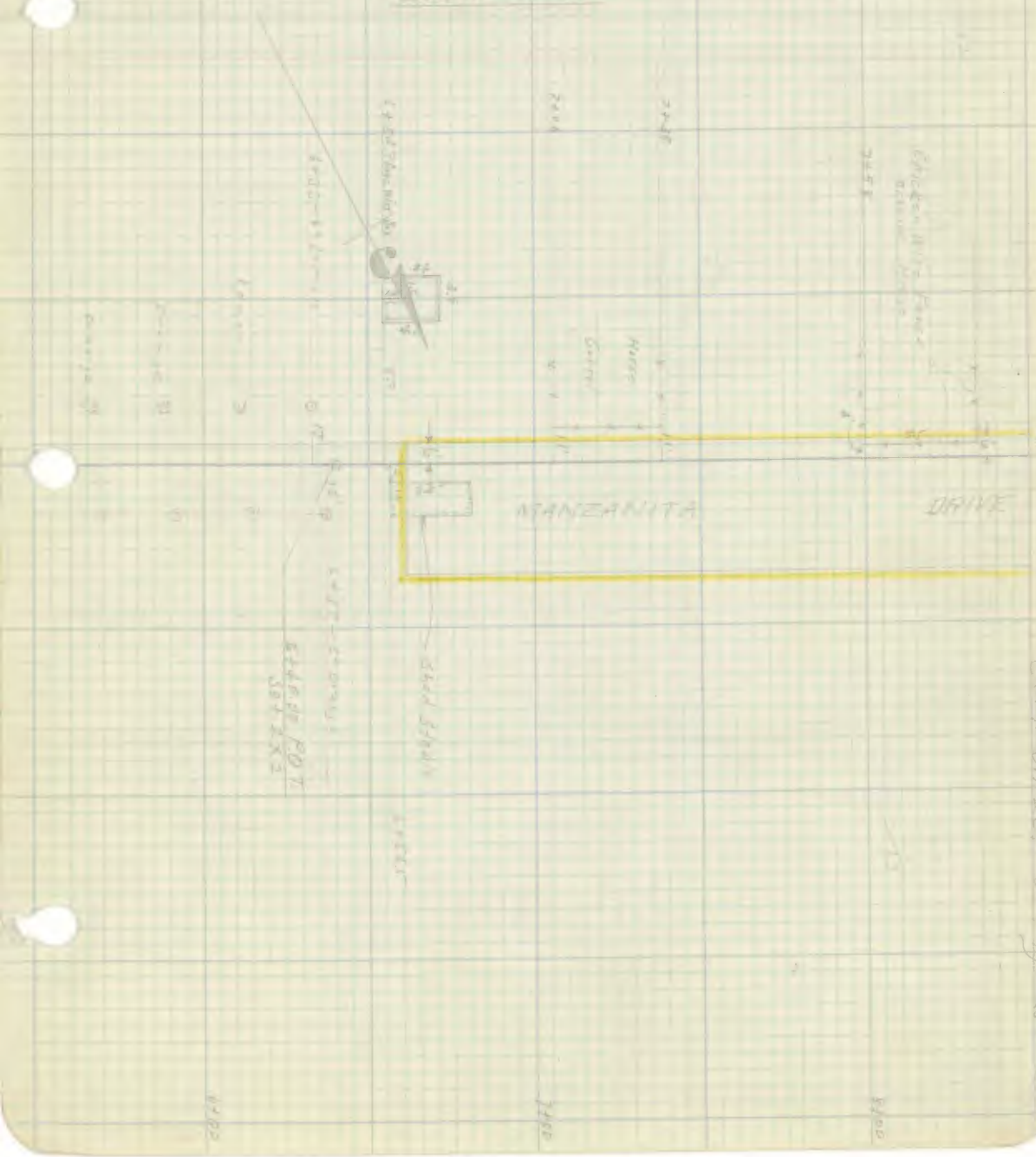

Cut on left of Page 28

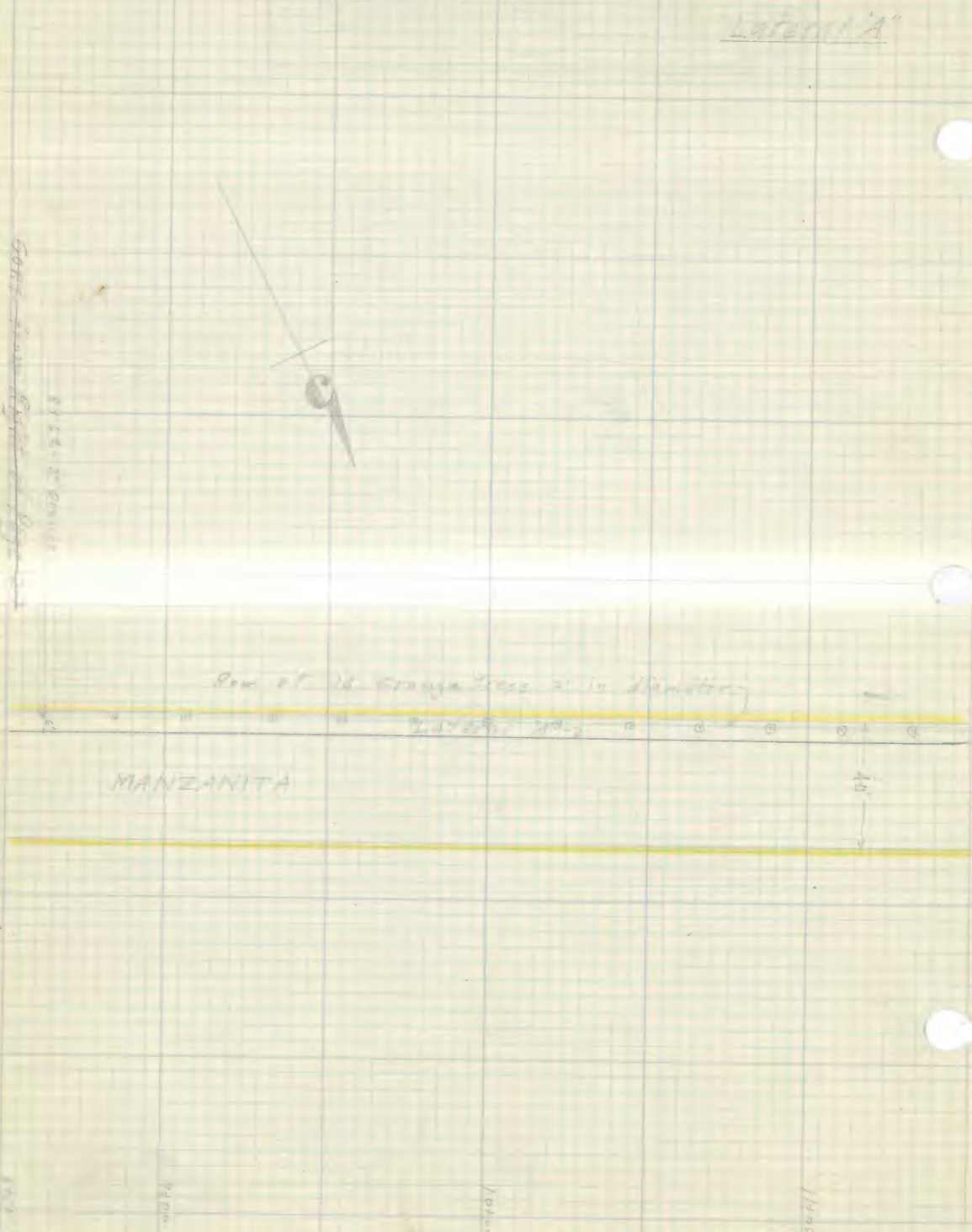
Lateral "A"
MANZANITA
40'

Platted by	W. O. No. 6823 D. S. O. No
Date	Location. 16th Ave. Tunnel
Map No.	Surveyed by A.W. Kay & Co.
Platting C'k'd by	Date
Date	Indexed

F. B. 229 Pg. 33

Lateral "A"

F. B. ..... Pg. 34

To bottom of Page 34

Lateral A

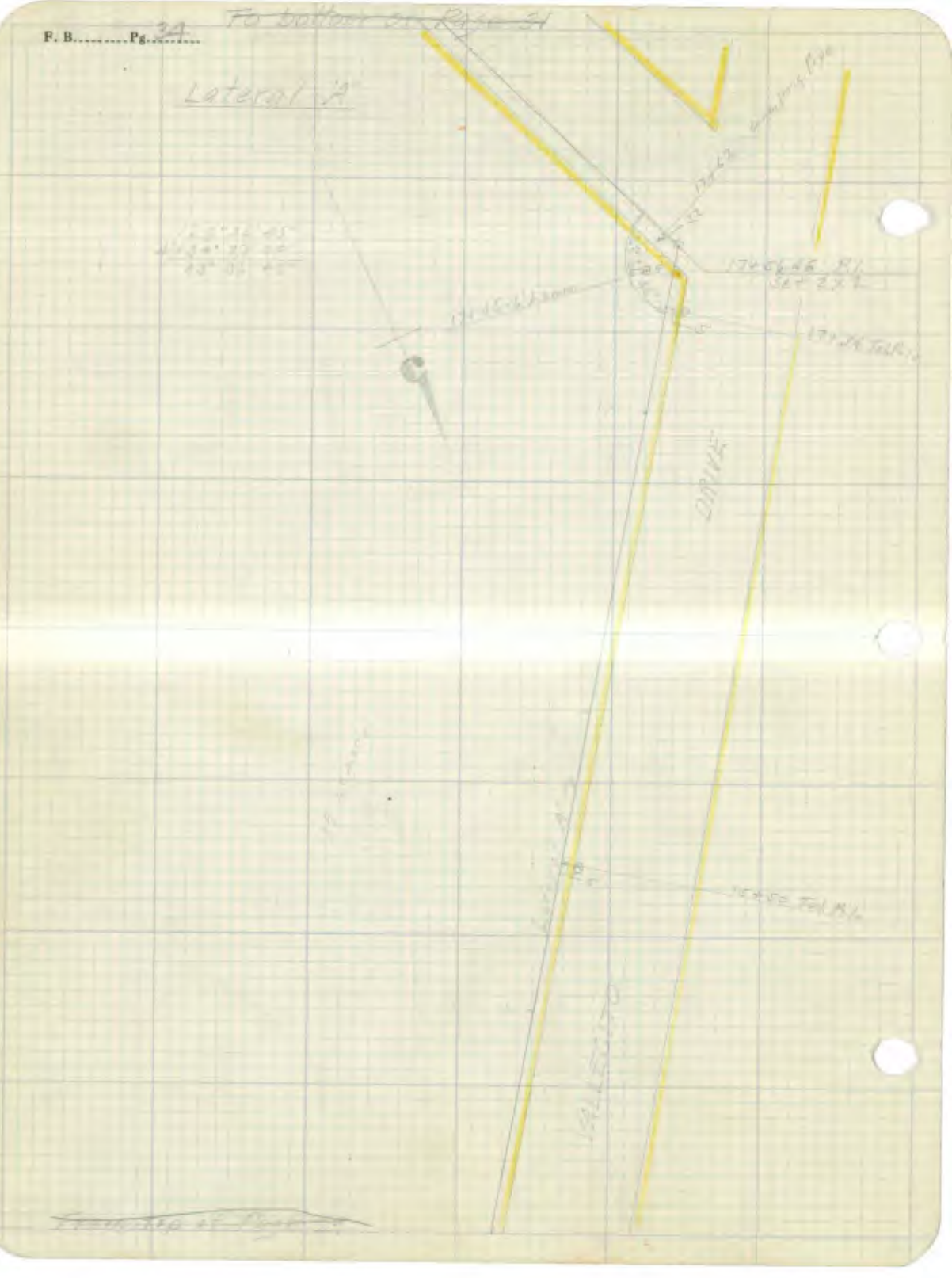

Platted by	W. O. No. D. S. O. No
Date	Location
Map No.	Surveyed by
Platting C'k'd by	Date
Date	Indexed

F. B. 229 Pg. 35

Lateral "A"

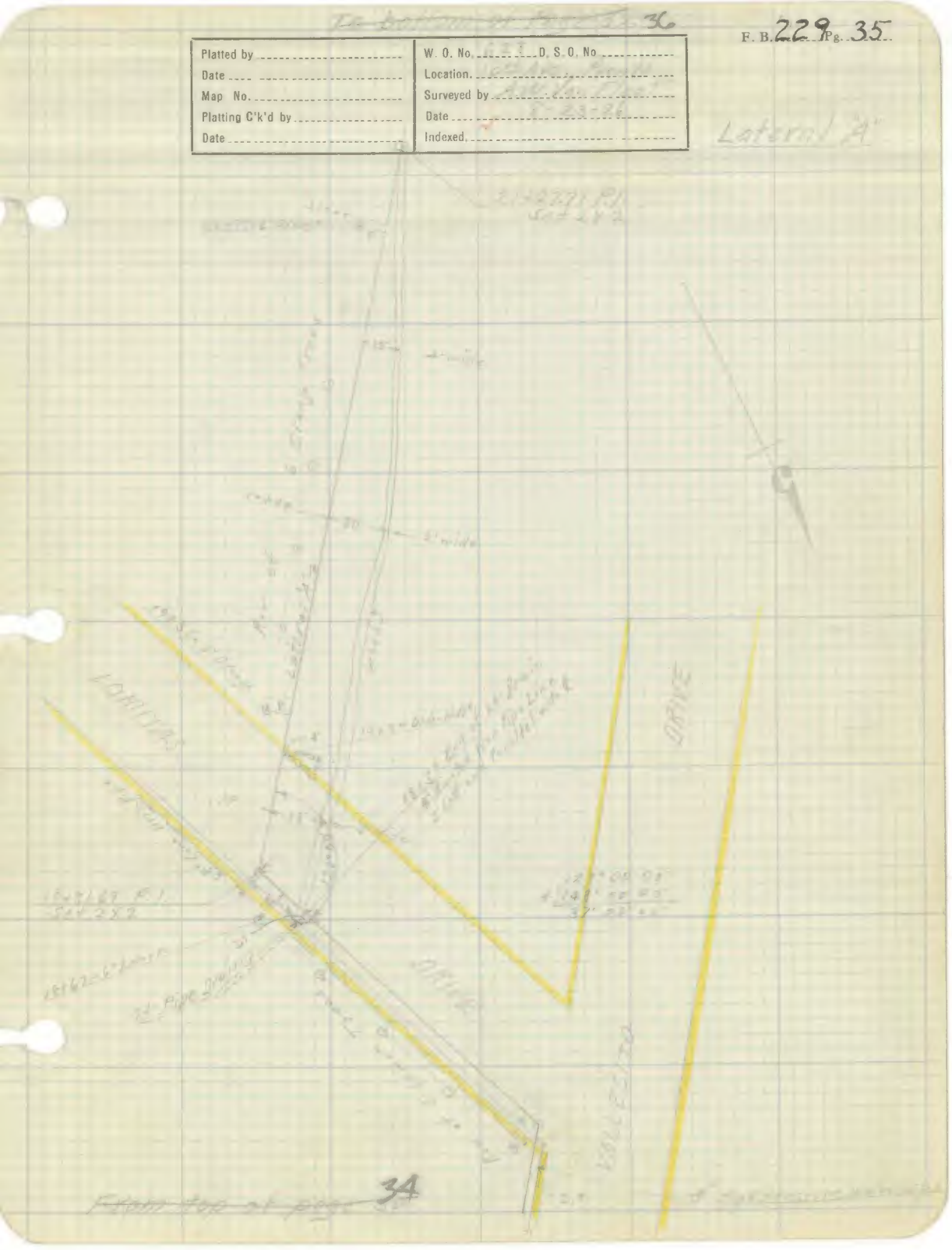

37

Lateral "A"

From top of Page 35

~~To bottom of Page 3~~

Platted by	W. O. No. 823 D. S. O. No.
Date	Location. 10th Ave.
Map No.	Surveyed by
Platting C'k'd by	Date 8-23-36
Date	Indexed. ✓

~~From top of Page 32~~

Lateral "A"
29+86.51 EC
Δ 13°00'15" Lt
R 200.00
T 22.80 J.L.P.
166°59'45"
29+61.112 BC
29+04.90 EC
Δ 54°19'50" Lt
R 100.00
T 51.82
L 94.82
Fd. 2x2

To bottom of Page 38

F. B. 229 Pg. 39

Platted by	W. O. No. D. S. O. No.
Date	Location
Map No.	Surveyed by
Platting C'k'd by	Date 5-24-30
Date	Indexed

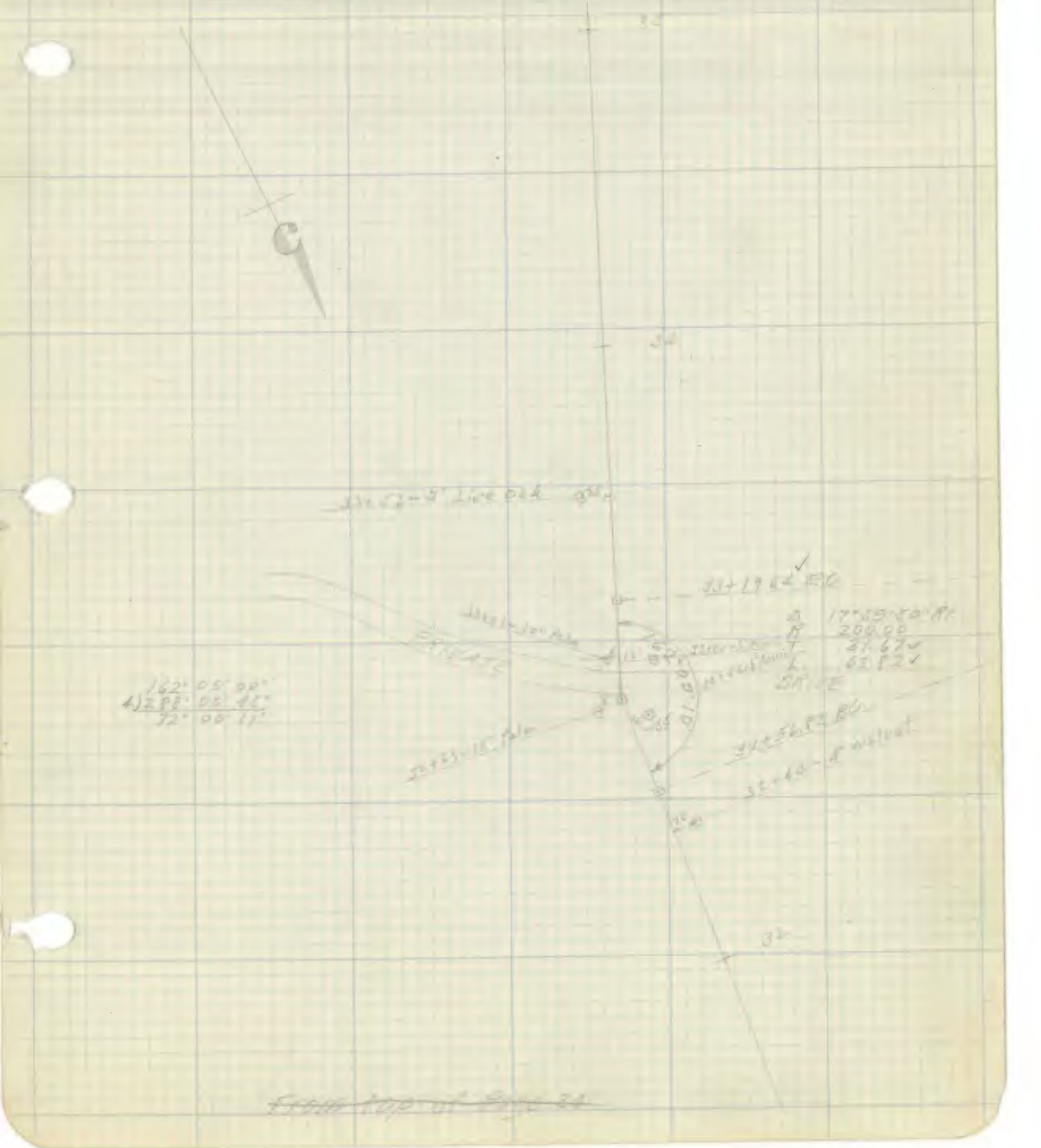

F. B. ..... Pg. 40

Platted by	W. O. No. [illegible] D. S. O. No.
Date	Location 10th Ave. [illegible]
Map No.	Surveyed by A. W. Van Fleet
Platting C'k'd by	Date [illegible]
Date	Indexed ✓

F. B. 229 Pg. 43

Platted by	W. O. No. D. S. O. No.
Date	Location. D.D.I. No 19
Map No.	Surveyed by
Platting C'k'd by	Date
Date	Indexed.

ALTERNATE LINE
LATERAL "A"
D.D.I. Nº 19

F. B. ..... Pg. 44

Alternate Line
Lateral A

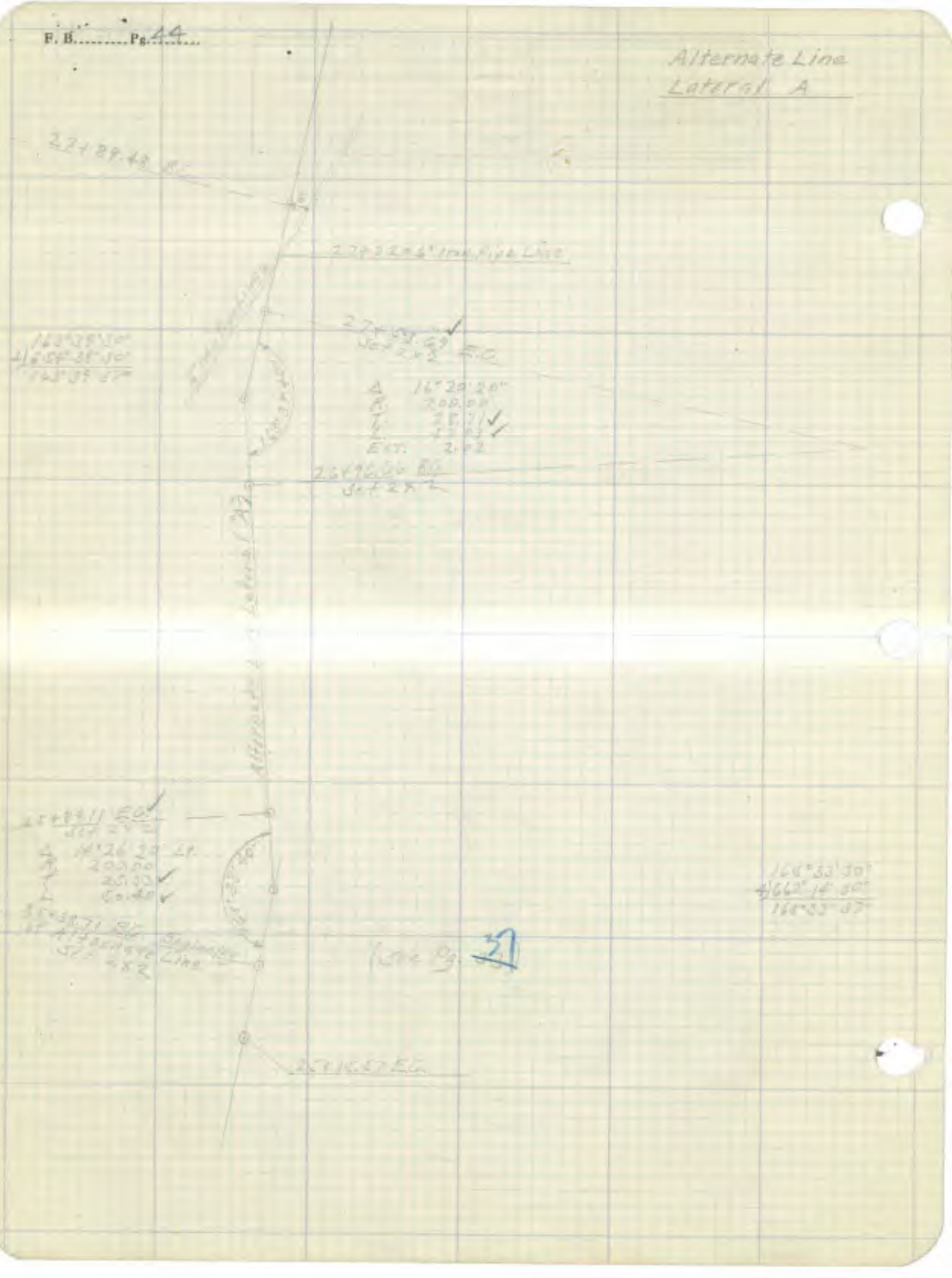

F. B. 229 Pg. 45

Platted by	W. O. No. D. S. O. No.
Date	Location
Map No.	Surveyed by
Platting C'k'd by	Date
Date	Indexed

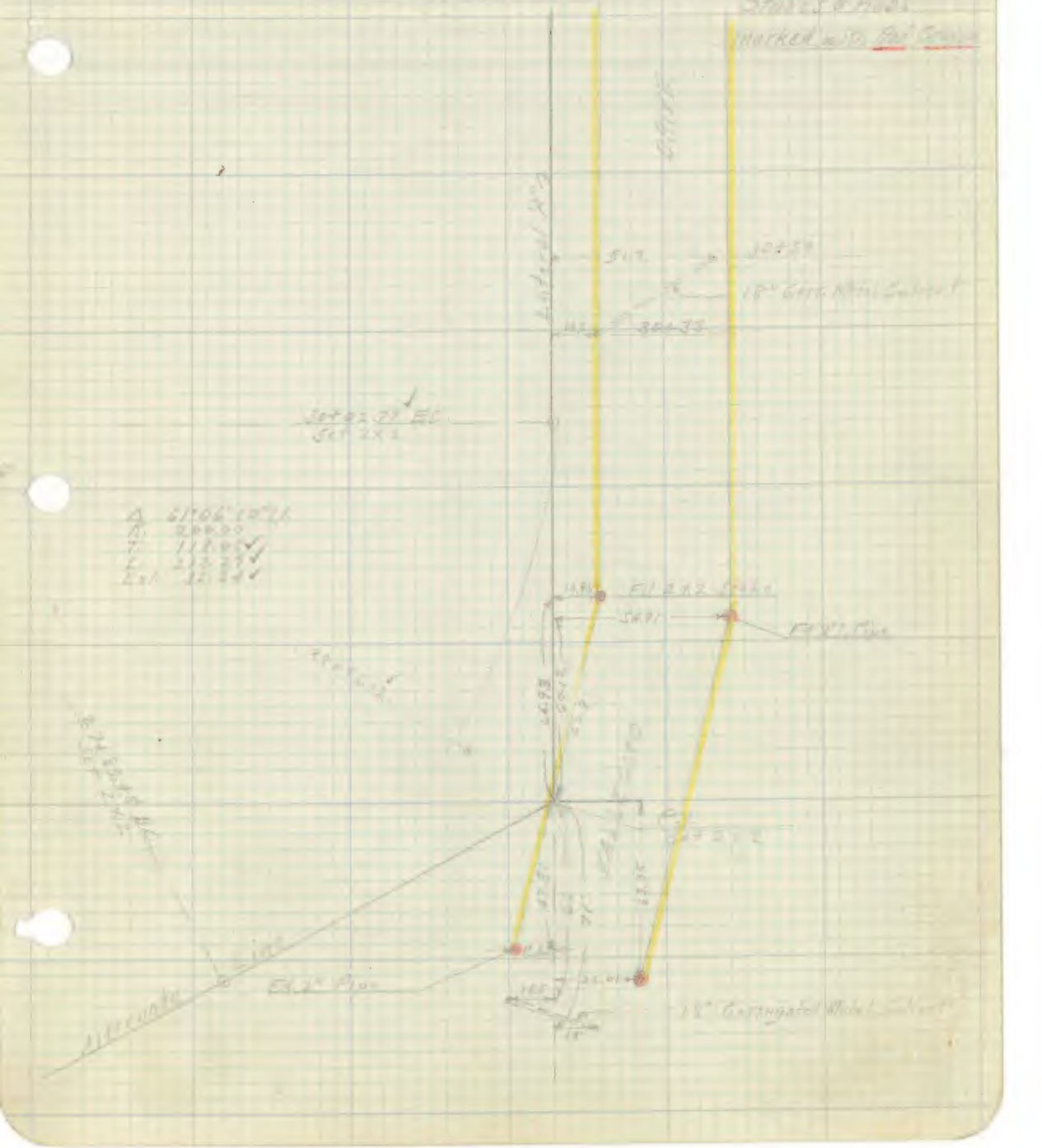

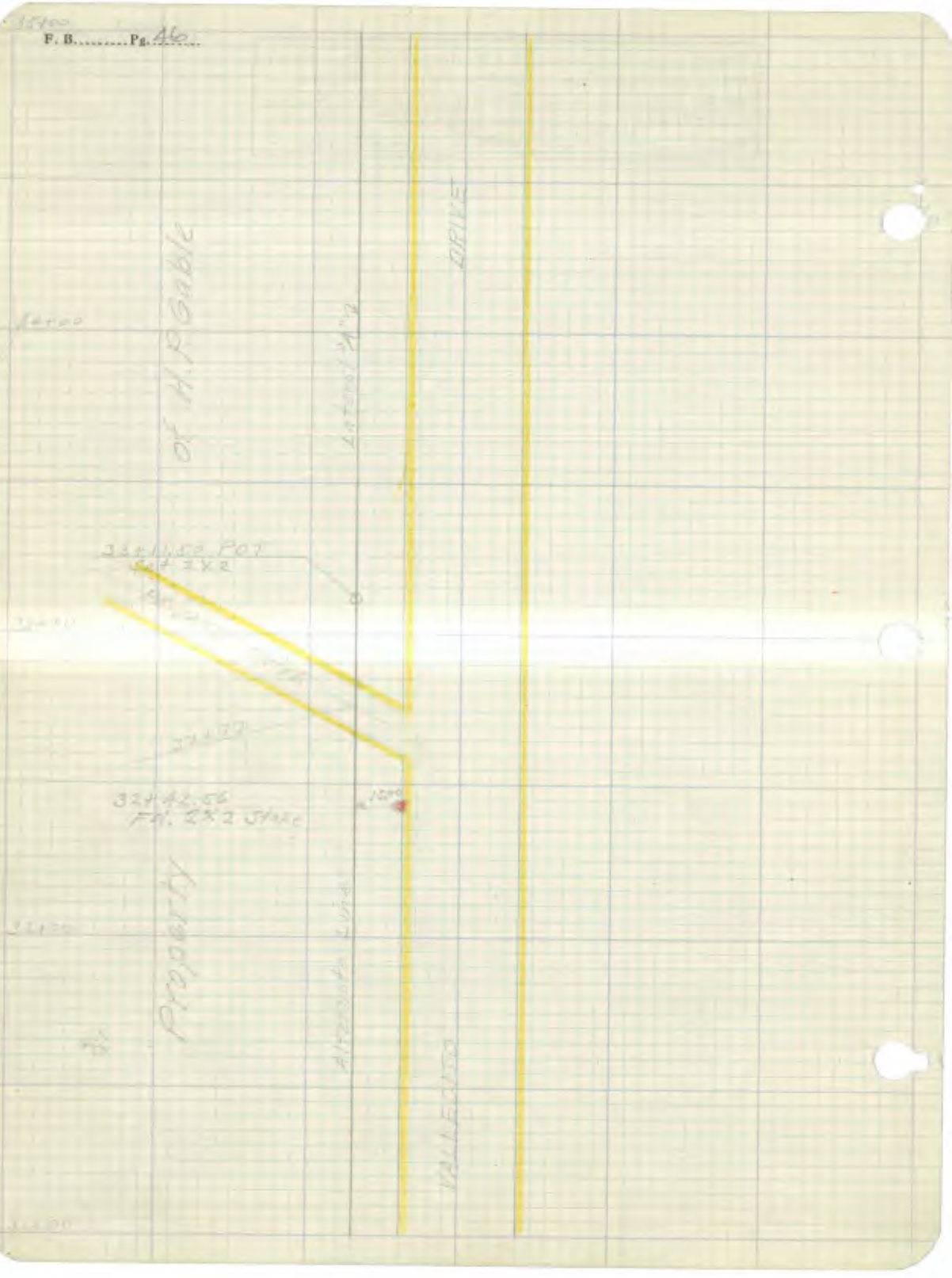
DRIVE
of H.P. Gable
Property
32+42.56
Fn. 2x2 Stake

F. B. 229 Pg. 47

Platted by	W. O. No. D. S. O. No.
Date	Location.
Map No.	Surveyed by A.W. Van Fleet
Platting C'k'd by	Date 9-2-26
Date	Indexed.

Alternate Line Located 2"

Note:
Concrete pipe on Hopkins place is 30" instead of 28" as shown in previous notes.

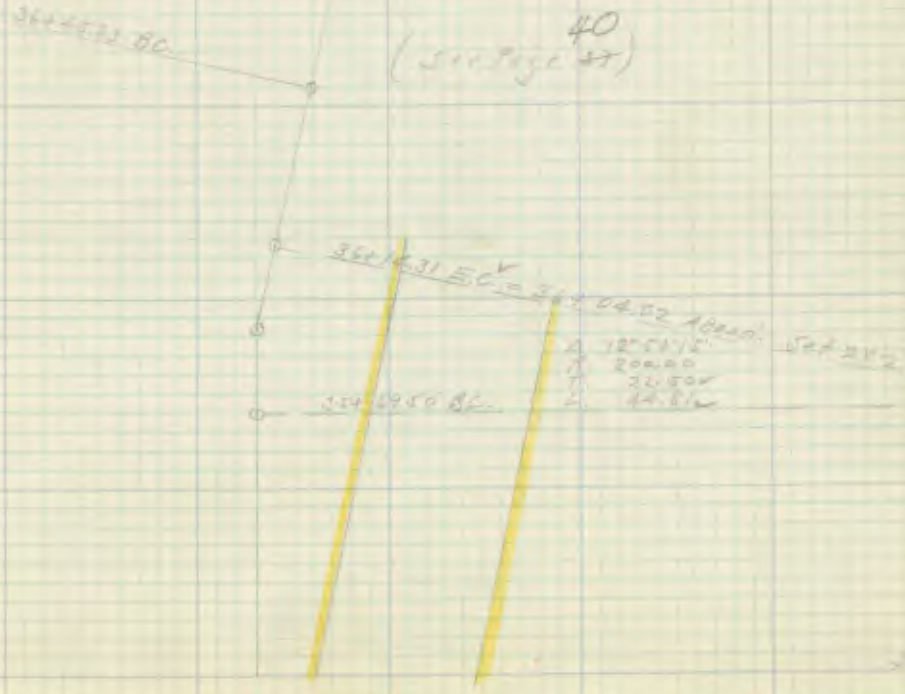

F. B. 229 Pg. 49

Platted by	W. O. No. [illegible] D. S. O. No.
Date	Location. D.O.I. No. 13
Map No.	Surveyed by A. W. Van Fleet
Platting C'k'd by	Date 9-3-26
Date	Indexed

Lateral "B"

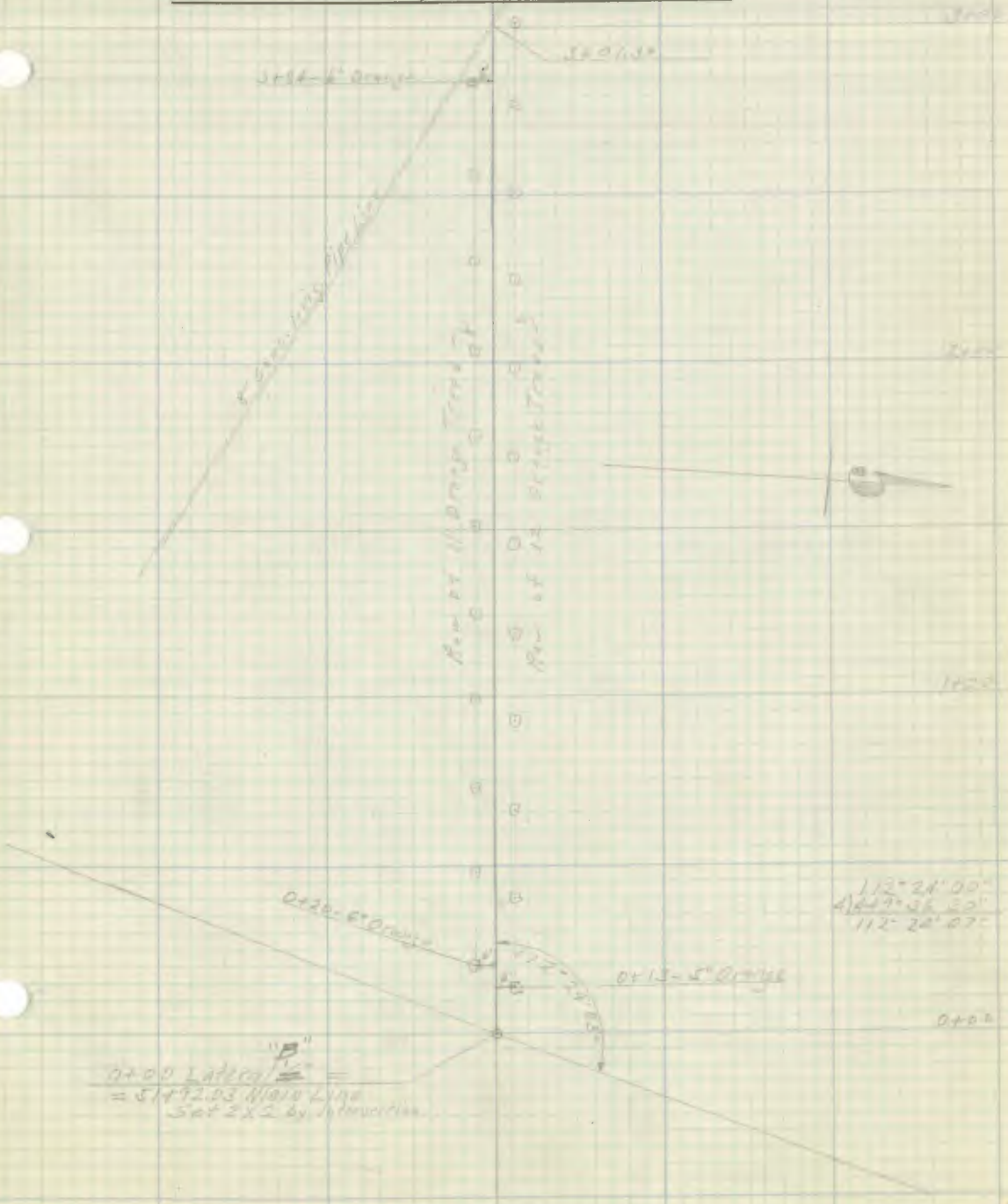

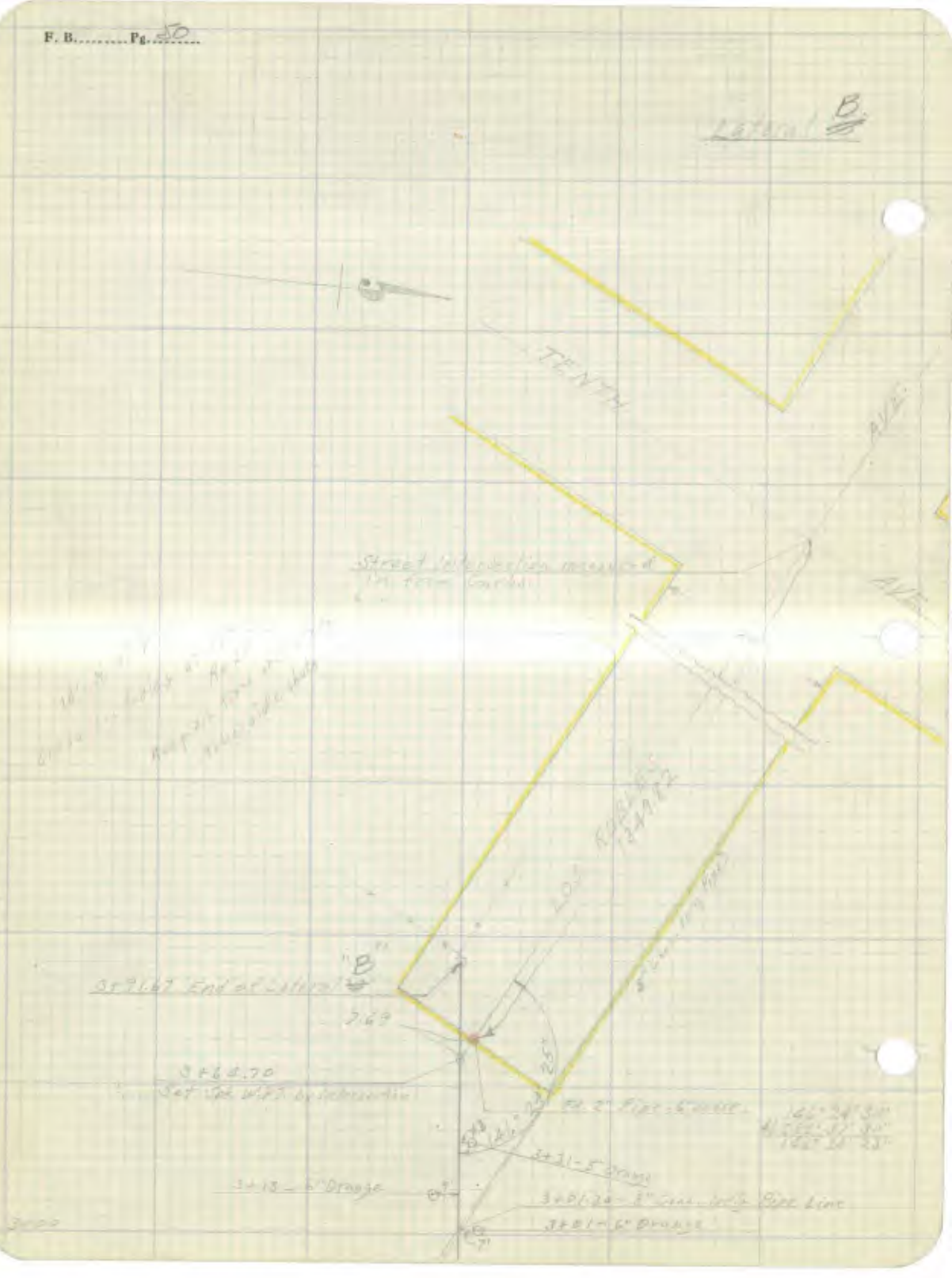
Lateral B
TENTH
AVE
AVE
Street intersection measured in from Curbs
"B"
3+91.67 End of Lateral
7.69
3+64.70
3+31 - 5" Drains
3+13 - 6" Drainage
3+01.24 - 8" Cast Iron Pipe Line
3+01 - 6" Drainage

F. B. 229 Pg. 51

Platted by	W. O. No. D. S. O. No.
Date	Location.
Map No.	Surveyed by
Platting C'k'd by	Date
Date	Indexed.

Alternate Line
Lateral "B"
D. D. I. #19.

F. B. ..... Pg. 52



F. B. 229 Pg. 53

Platted by	W. O. No. D. S. O. No.
Date	Location.
Map No.	Surveyed by
Platting C'k'd by	Date
Date	Indexed.



F. B. 229 Pg. 55

Platted by	W. O. No. [illegible] D. S. O. No.
Date	Location. [illegible]
Map No.	Surveyed by [illegible]
Platting C'k'd by	Date [illegible]
Date	Indexed. ✓

Lateral C

W.B.
10-6-26

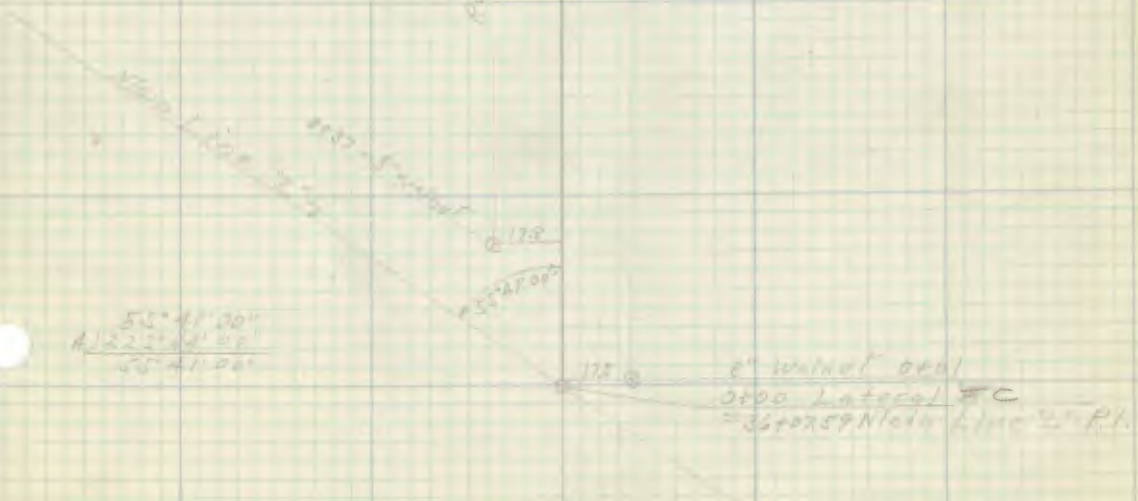

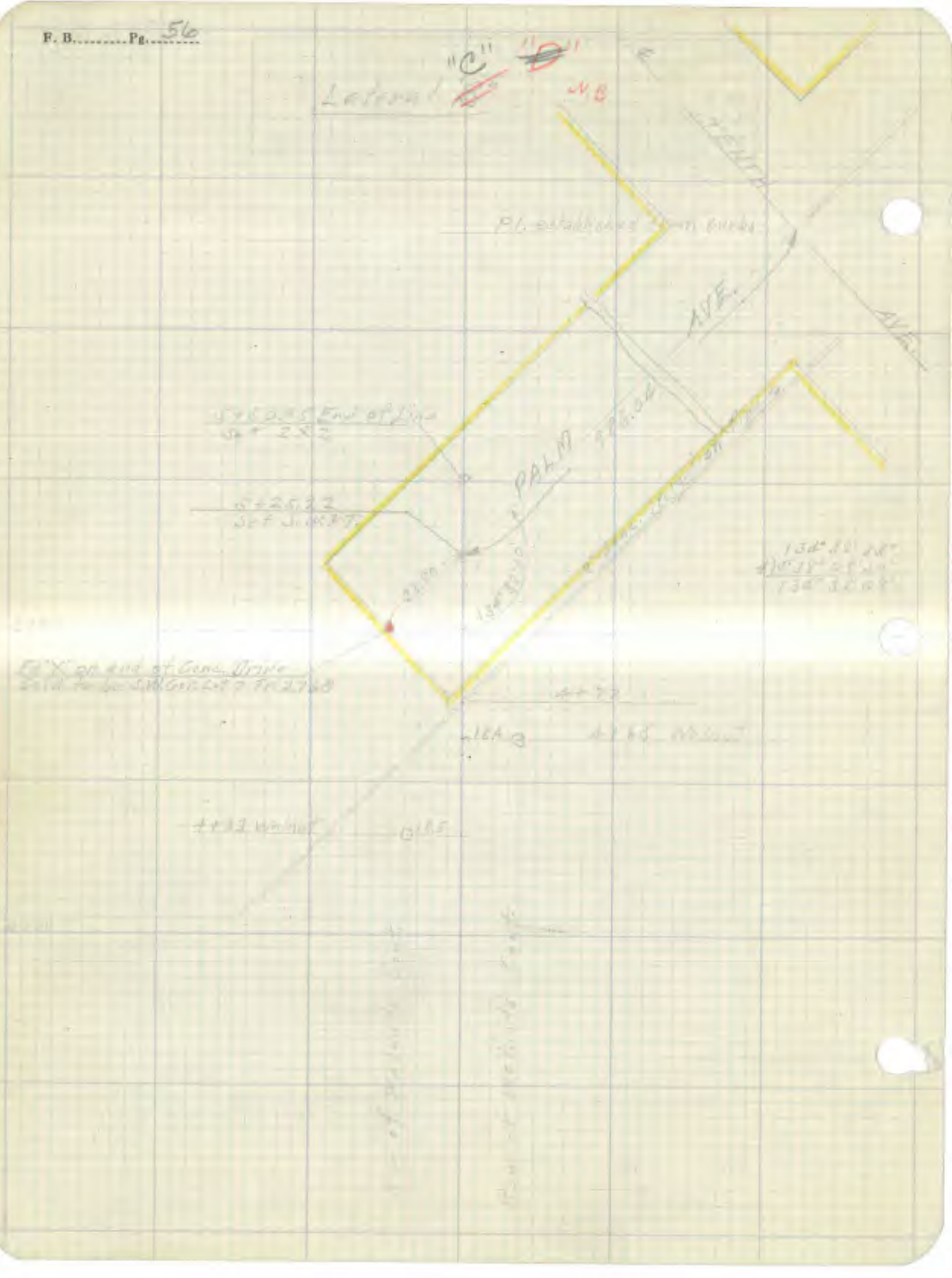
Lateral "C"
N.B.
AVE.
AVE.
PALM
4+77
4+33 Walnut

Platted by	W. O. No. [illegible] D. S. O. No.
Date	Location [illegible]
Map No.	Surveyed by [illegible]
Platting C'k'd by	Date [illegible]
Date	Indexed ✓

DDI #19

Preliminary Location thru Hopkins Property on Lateral "A"

Note Sta near N. end of culvert under Las Lomitas Dr assumed = 97+00

See Location Notes.

F. B. ..... Pg. 58

F. B. 229 Pg 59

Platted by	W. O. No. ..... D. S. O. No.
Date	Location
Map No.	Surveyed by
Platting C'k'd by	Date
Date	Indexed ✓

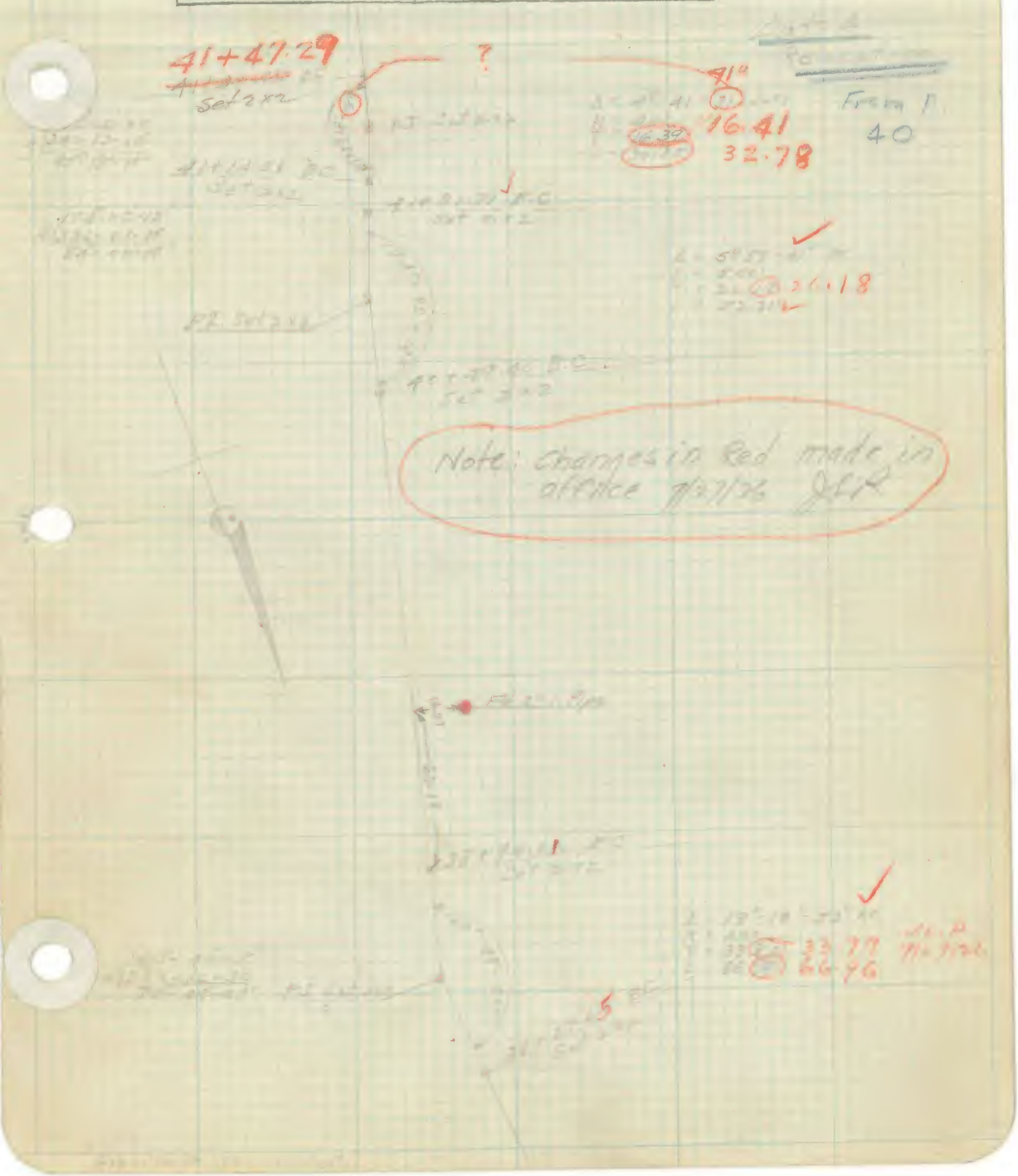

F. B. ..... Pg. 60

Platted by	W. O. No. ..... D. S. O. No. .....
Date	Location .....
Map No.	Surveyed by .....
Platting C'k'd by	Date .....
Date	Indexed .....

Note: Changes in Red made in office 9/27/26 JHS

44+40.56

44+21.9

44+02.11 BC

43+54.92

43+26.03

43+25.17

43+00.47

41+61.29

41+56.39

41+55.19

41+47.29 EC

F. B. 229 Pg. 61

Platted by	W. O. No. D. S. O. No.
Date	Location
Map No.	Surveyed by
Platting C'k'd by	Date
Date	Indexed ✓

Note: Changes in Red made in office from field book

47+18.10

See Revised Ties
Book 229 P. 94

45+95.82EC

45+68.92

45+72.91

45+57.21

45+23.53

44+99.63

44+90.73

44+40.56EC

F. B.....Pg.....

F. B. 229 Pg. 62

Platted by	W. O. No. 237 D. S. O. No.
Date	Location. PUENTE
Map No.	Surveyed by
Platting C'k'd by	Date May 29
Date	Indexed. ✓

237 Puente - Transit Notes.
Main Line "A" and studs and
alternate lines B - B1 - C - D + E.

Preliminary

Superseded

F. B. 229 Pg. 64

Platted by	W. O. No. D. S. O. No.
Date	Location. Puente
Map No.	Surveyed by
Platting C'k'd by	Date
Date	Indexed.

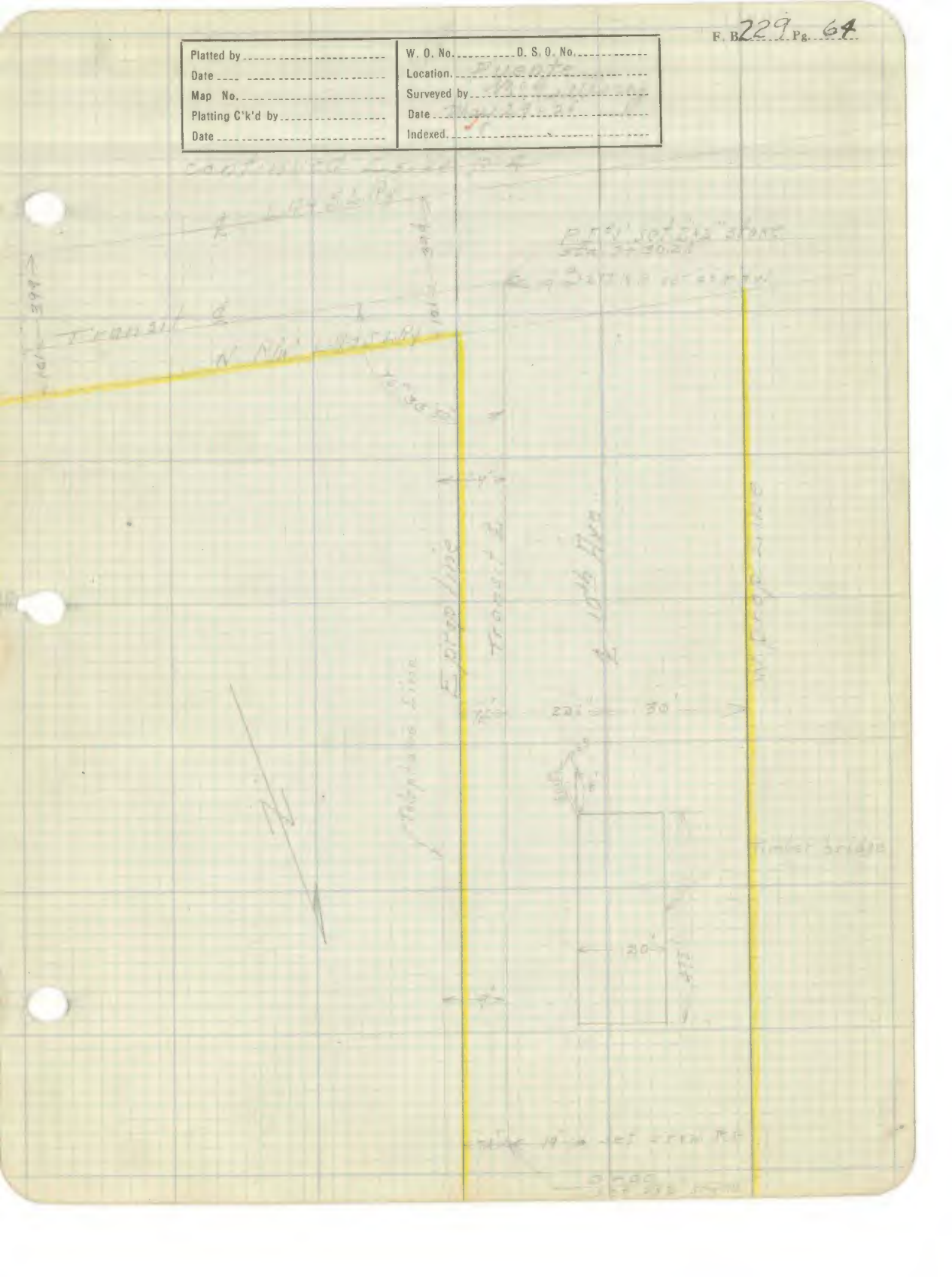

F. B.......... Pg. 65

Continued on bottom 5
Continued from pg. 3
N. R/W
S. R/W
Transit
Sta. 13+97.60
P.I. #4 Set 2x2
Concrete culvert
50'
40'
50

Platted by	W. O. No. D. S. O. No.
Date	Location POENTE
Map No.	Surveyed by [illegible]
Platting C'k'd by	Date [illegible]
Date	Indexed

continued bottom p. 6

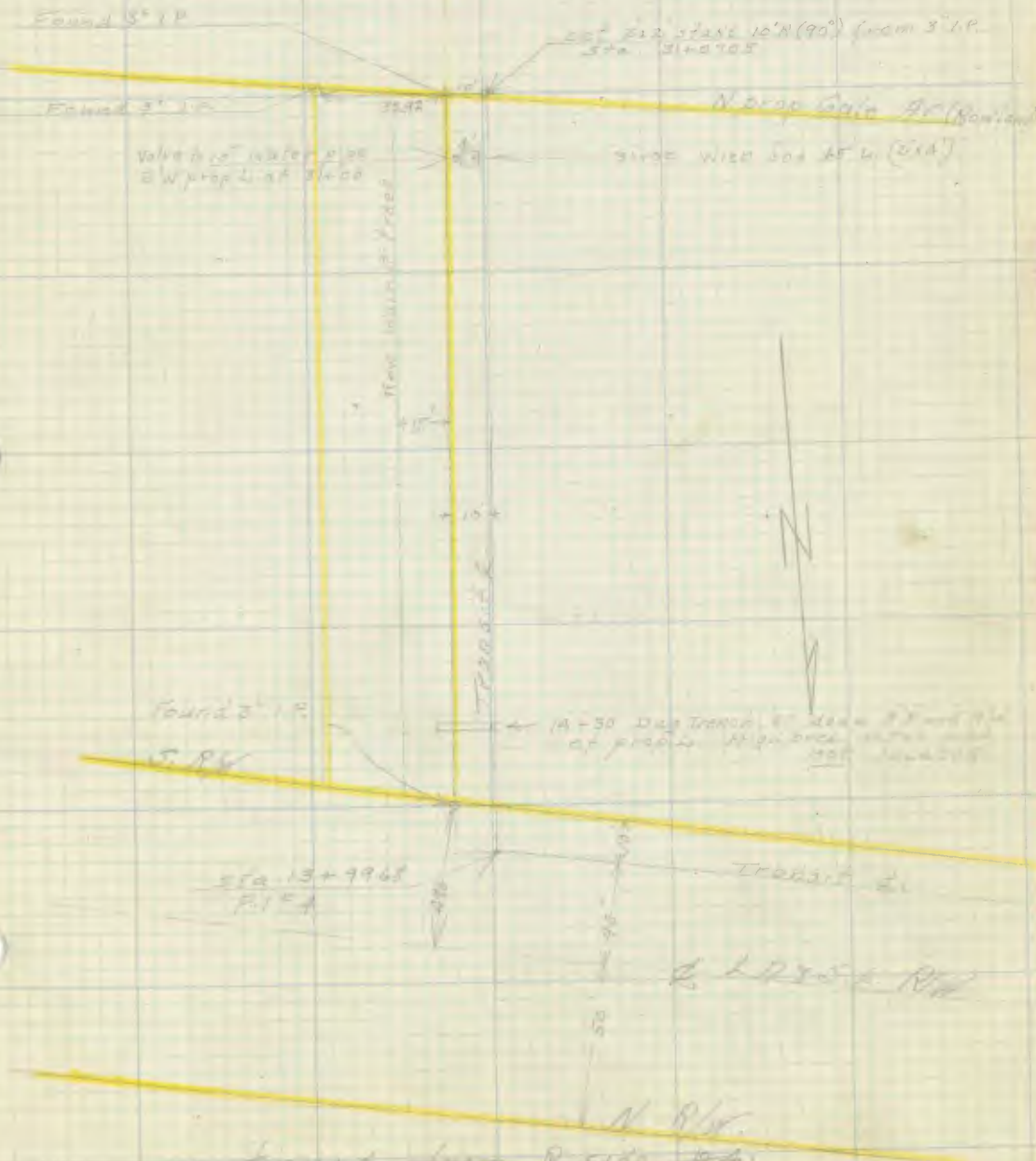

continued from R side p. 4

Row Walnut Trees
Transit ℄
Sta 31+67.53 - set 2"x2 stone
NE cor lot 4 - tr no 2768
℄ Gate St
85°04'50"
32.92
Found 3" IP
Found 3" IP
New Transit ℄
Sta 31+0705
Sta 31+0705
set 2x2"
Transit ℄

Platted by	W. O. No. 237 D. S. O. No.
Date	Location. Rosente
Map No.	Surveyed by [illegible]
Platting Ck'd by	Date June 1 - 26
Date	Indexed.

continued below page 7



F. B. 229 Pg. 70

Platted by	W. O. No. D. S. O. No.
Date	Location.
Map No.	Surveyed by
Platting C'k'd by	Date
Date	Indexed.



F. B. 229 Pg. 72

Platted by	W. O. No. ____ D. S. O. No.
Date	Location
Map No.	Surveyed by
Platting C'k'd by	Date
Date	Indexed ✓

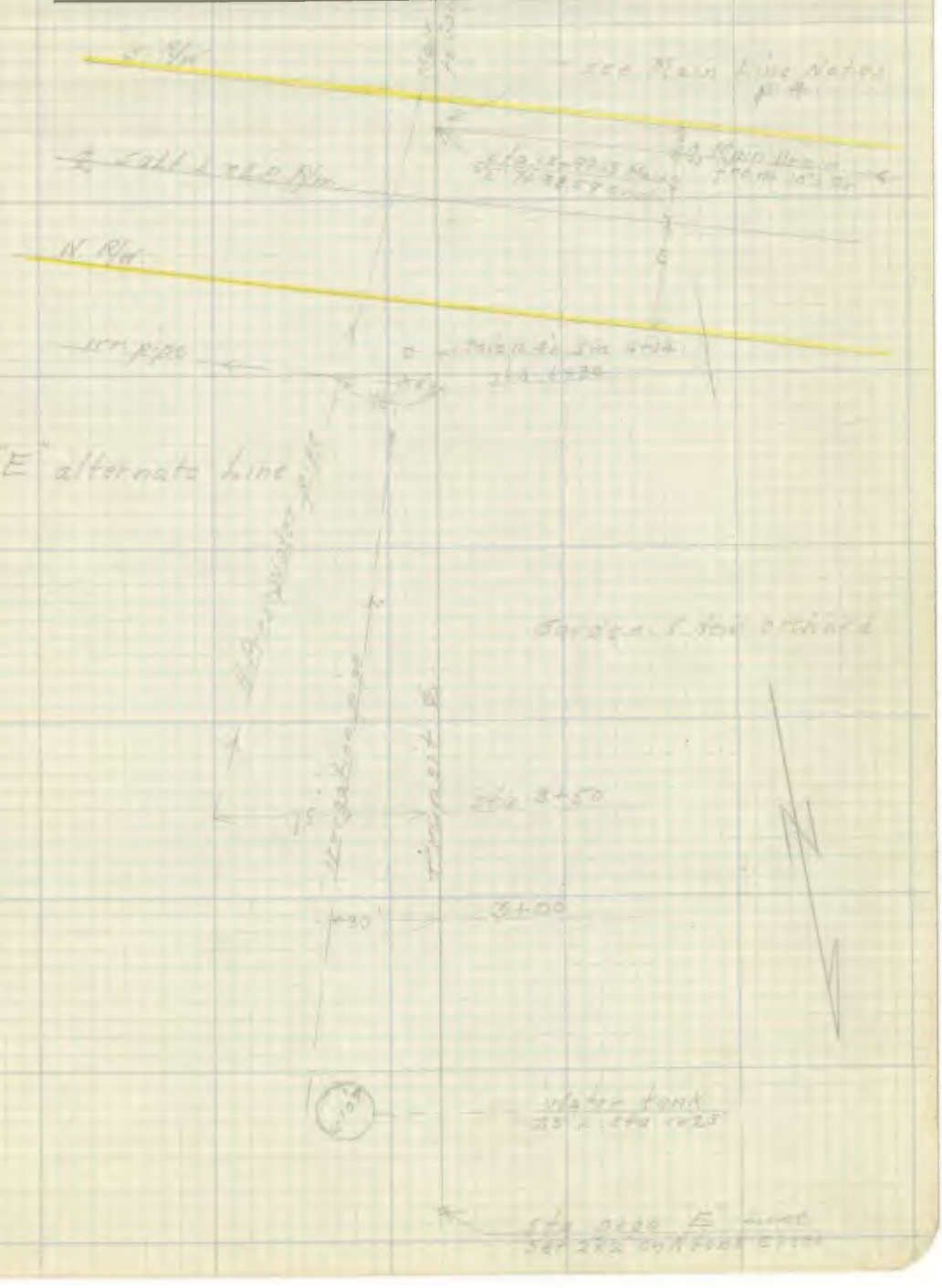

F. B. 229 Pg. 71

Platted by	W. O. No. D. S. O. No.
Date	Location
Map No.	Surveyed by
Platting C'k'd by	Date
Date	Indexed

"C" Strt Line #2
Los Robles Ave.

F. B. 229 Pg. 76

Platted by	W. O. No. D. S. O. No.
Date	Location.
Map No.	Surveyed by
Platting C'k'd by	Date
Date	Indexed.

"B" line from R&D to Lot 90

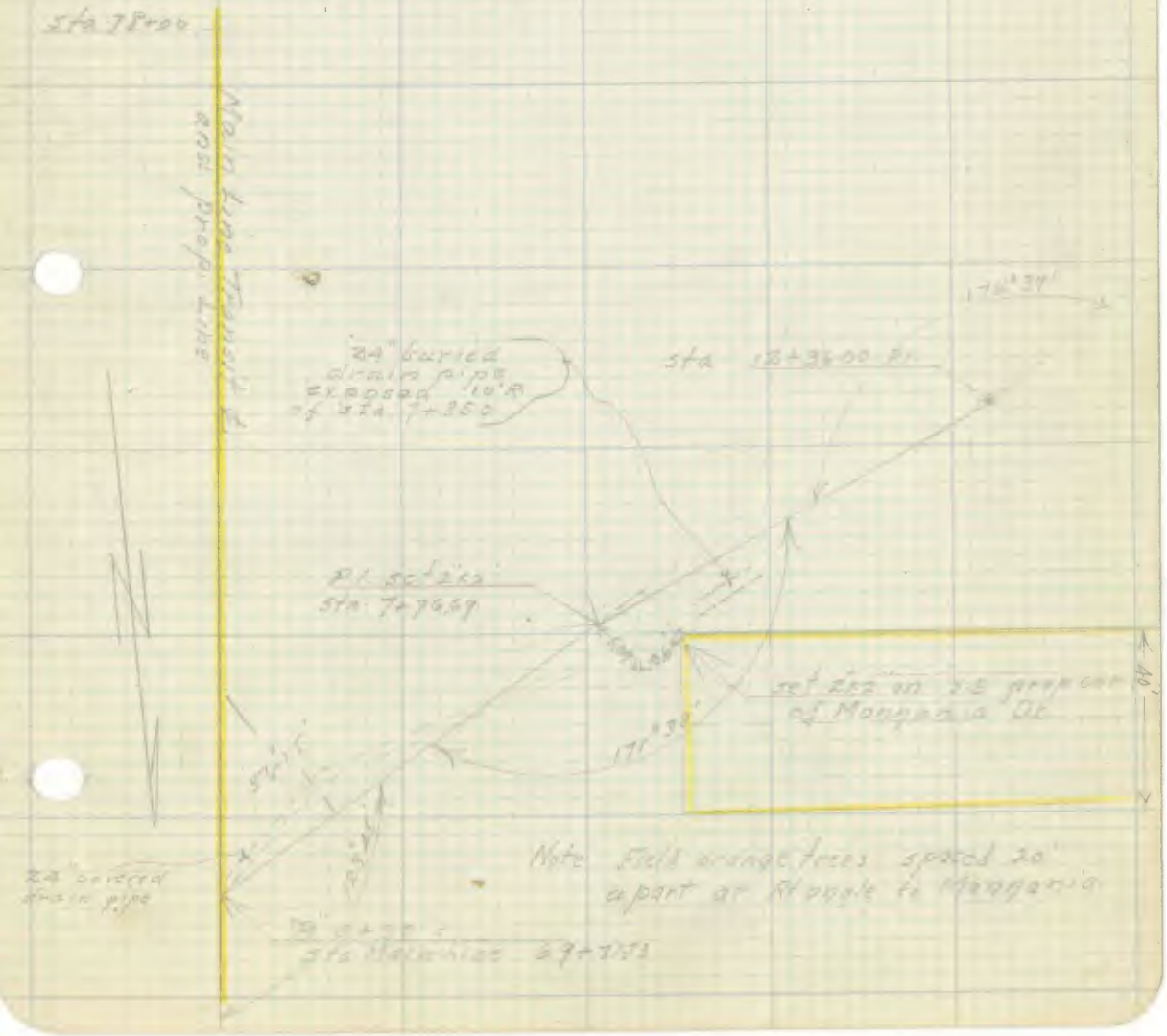

F. B. ..... Pg. 77

Continued on p. 15.

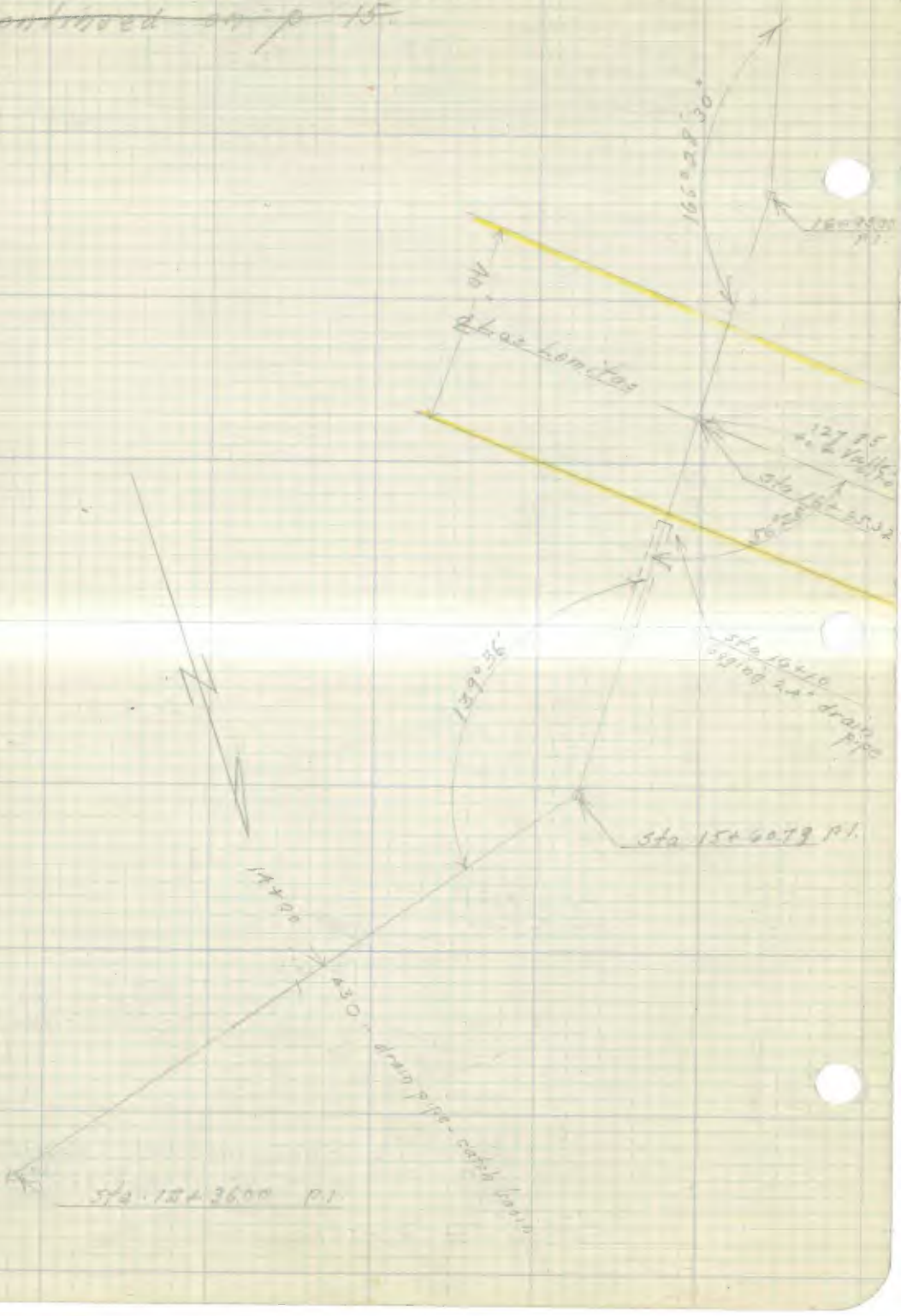

Platted by	W. O. No. 237 D. S. O. No.
Date	Location. Fuente
Map No.	Surveyed by [illegible]
Platting C'k'd by	Date [illegible]
Date	Indexed. ✓

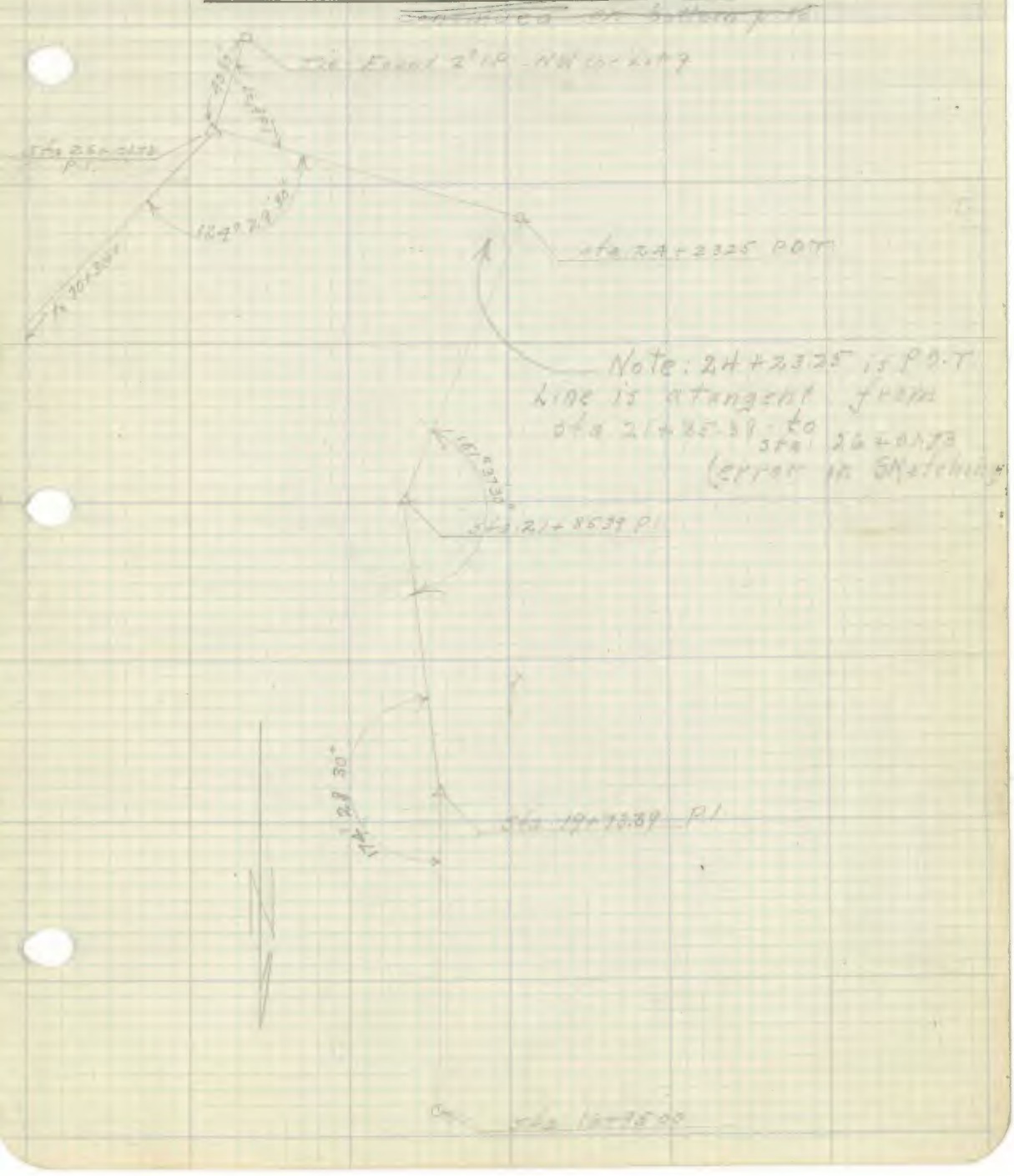

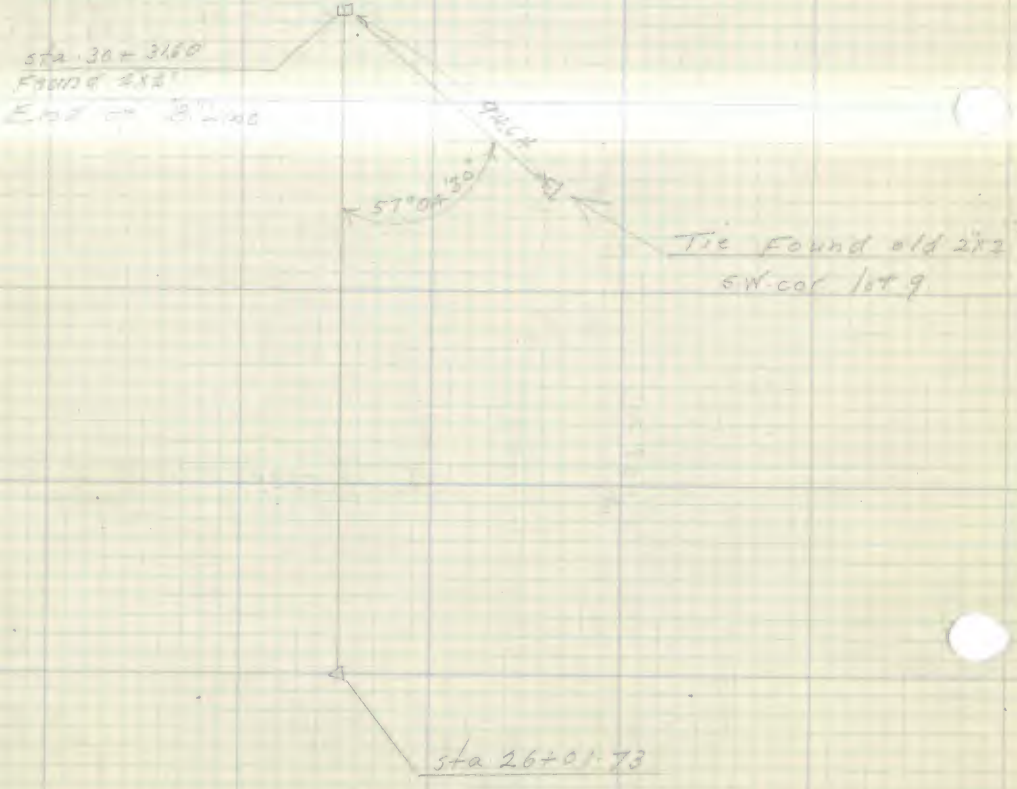
sta 30+31.60
Found 2x2
End of 8" line
Back
57°04'30"
Tie Found old 2x2
SW cor lot 9
sta 26+01.73

Platted by	W. O. No. 227 D. S. O. No.
Date	Location. Pacific
Map No.	Surveyed by [illegible]
Platting C'k'd by	Date [illegible]
Date	Indexed.

"B1" Stub line from "B" line on Manzanita to Vallecito

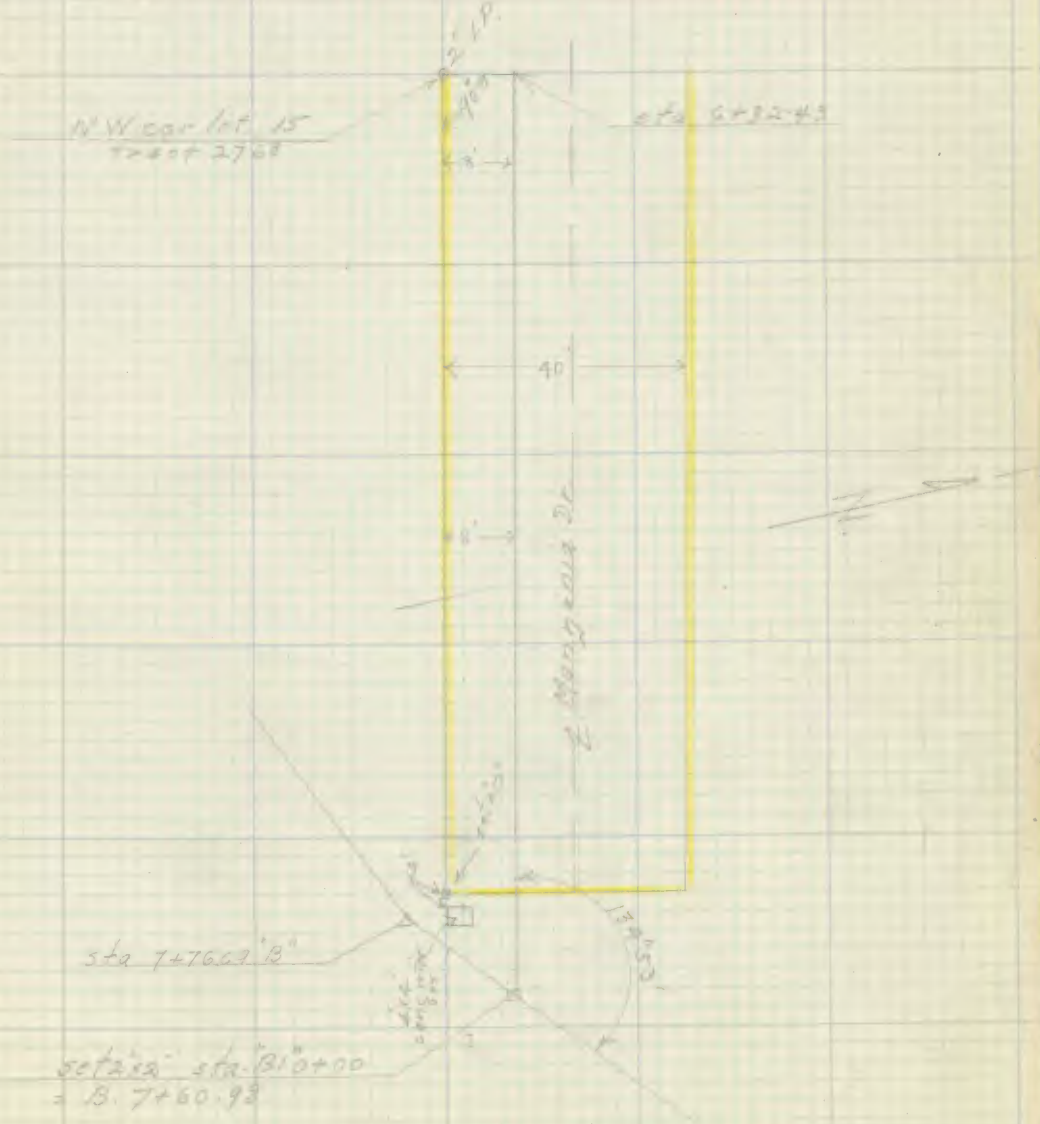

F. B. 229 Pg. 82

Platted by	W. O. No. 623 D. S. O. No.
Date	Location. D.D.I. No 19
Map No.	Surveyed by A.W. Van Fleet
Platting C'k'd by	Date 10-27-26
Date	Indexed. ✓

RELOCATION
OF
MAIN LINE EXTENSION
D.D.I. No 19.

F. B. ..... Pg. 83

Main Line Extension
Stakes marked "L"

Platted by	W. O. No. D. S. O. No.
Date	Location
Map No.	Surveyed by
Platting C'k'd by	Date
Date	Indexed ✓

F. B. 229 Pg. 84

TRANSIT NOTES
ON
LATERAL "R"
O.D.I Nº 13.
(Relocation of a portion of Unit 4)

Lateral "A" (Lot K is extension of lower part of Lot A)
Stakes on this Line
are marked "A"

Continued on bottom of Page 86

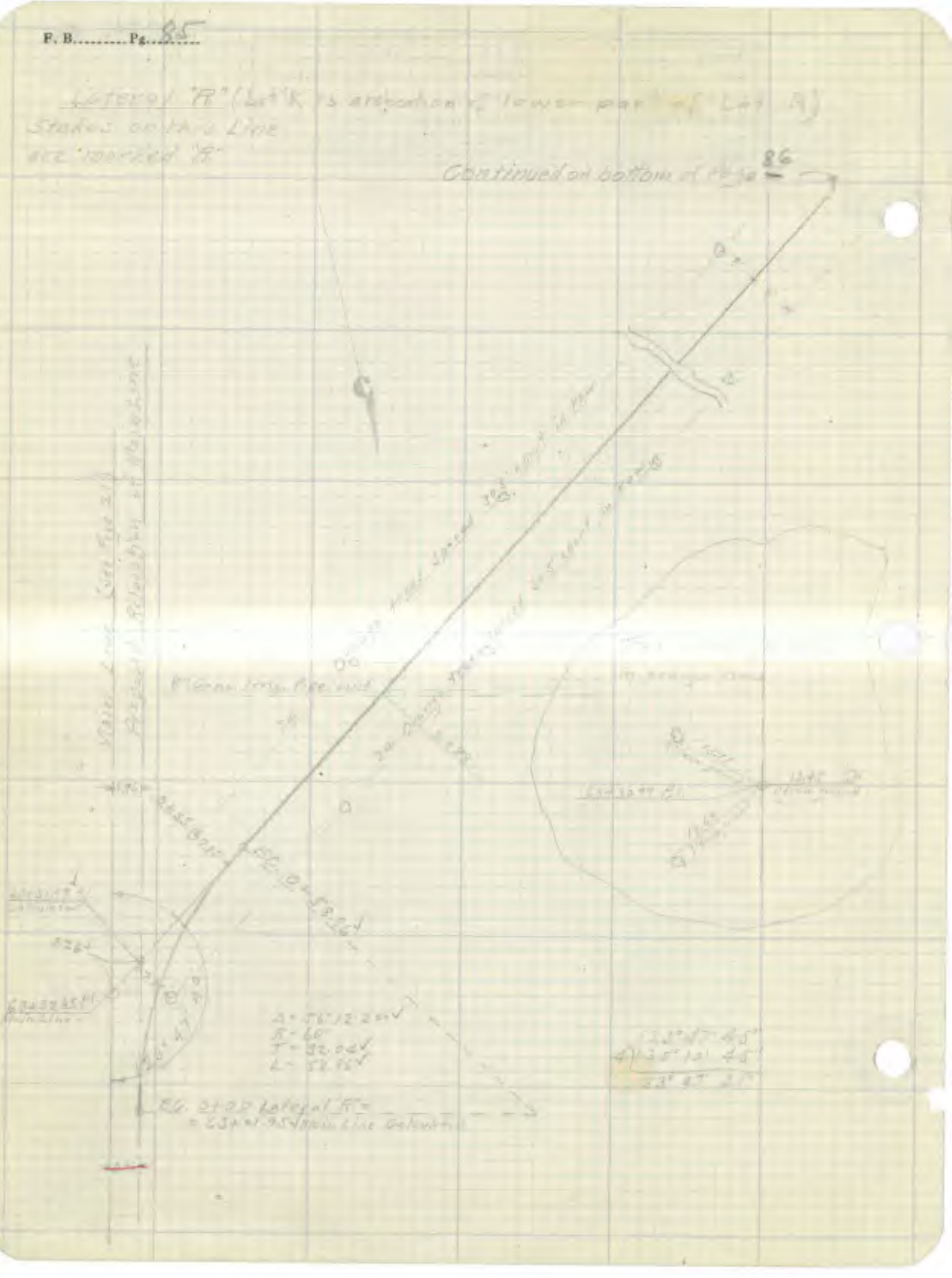

F. B. 229 Pg. 86

Platted by	W. O. No. D. S. O. No.
Date	Location.
Map No.	Surveyed by
Platting C'k'd by	Date
Date	Indexed.

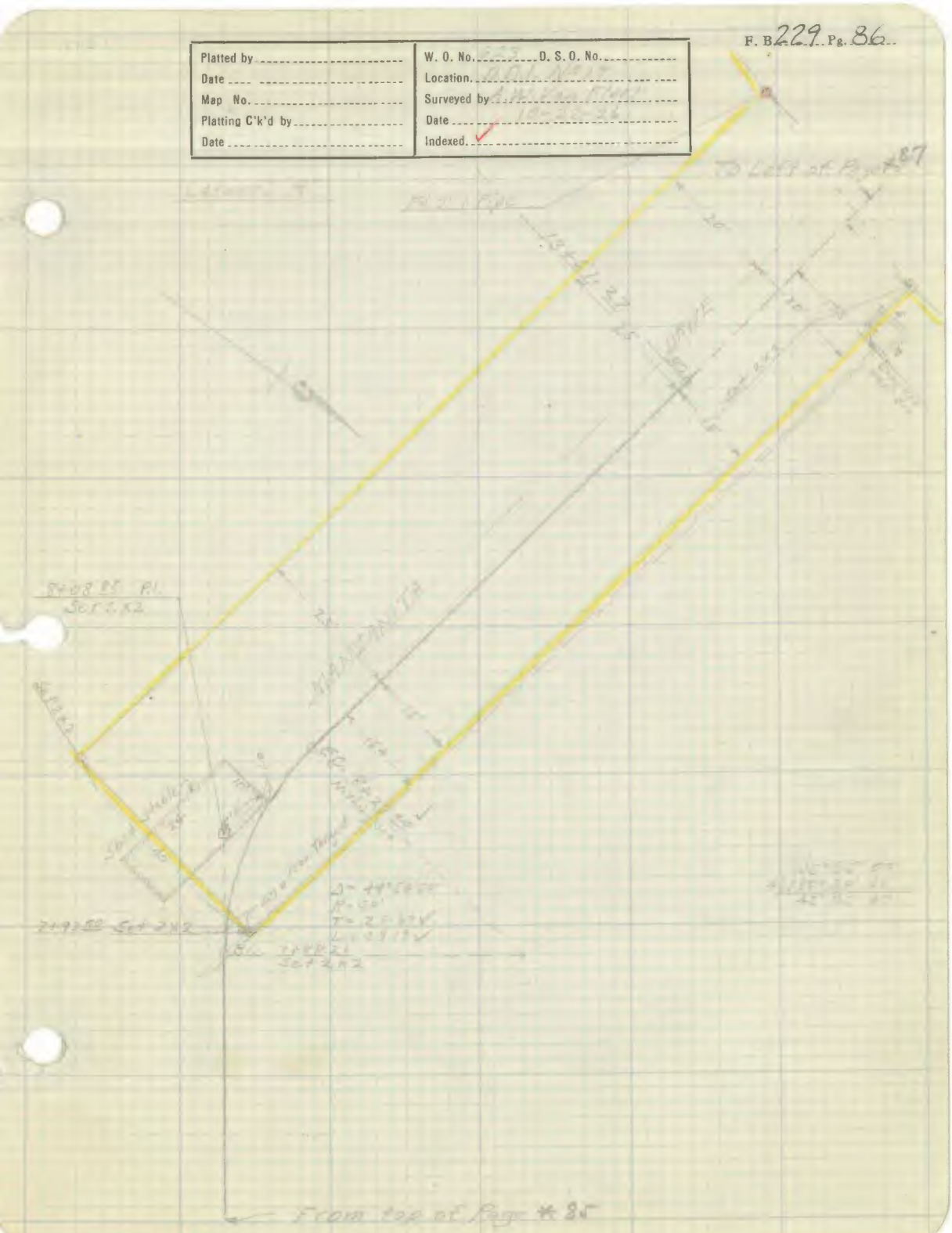

F. B. ..... Pg. 87

To bottom of Page 88

Lateral "A"

F. B. 229 Pg. 88

Platted by	W. O. No. D. S. O. No.
Date	Location.
Map No.	Surveyed by
Platting C'k'd by	Date
Date	Indexed.

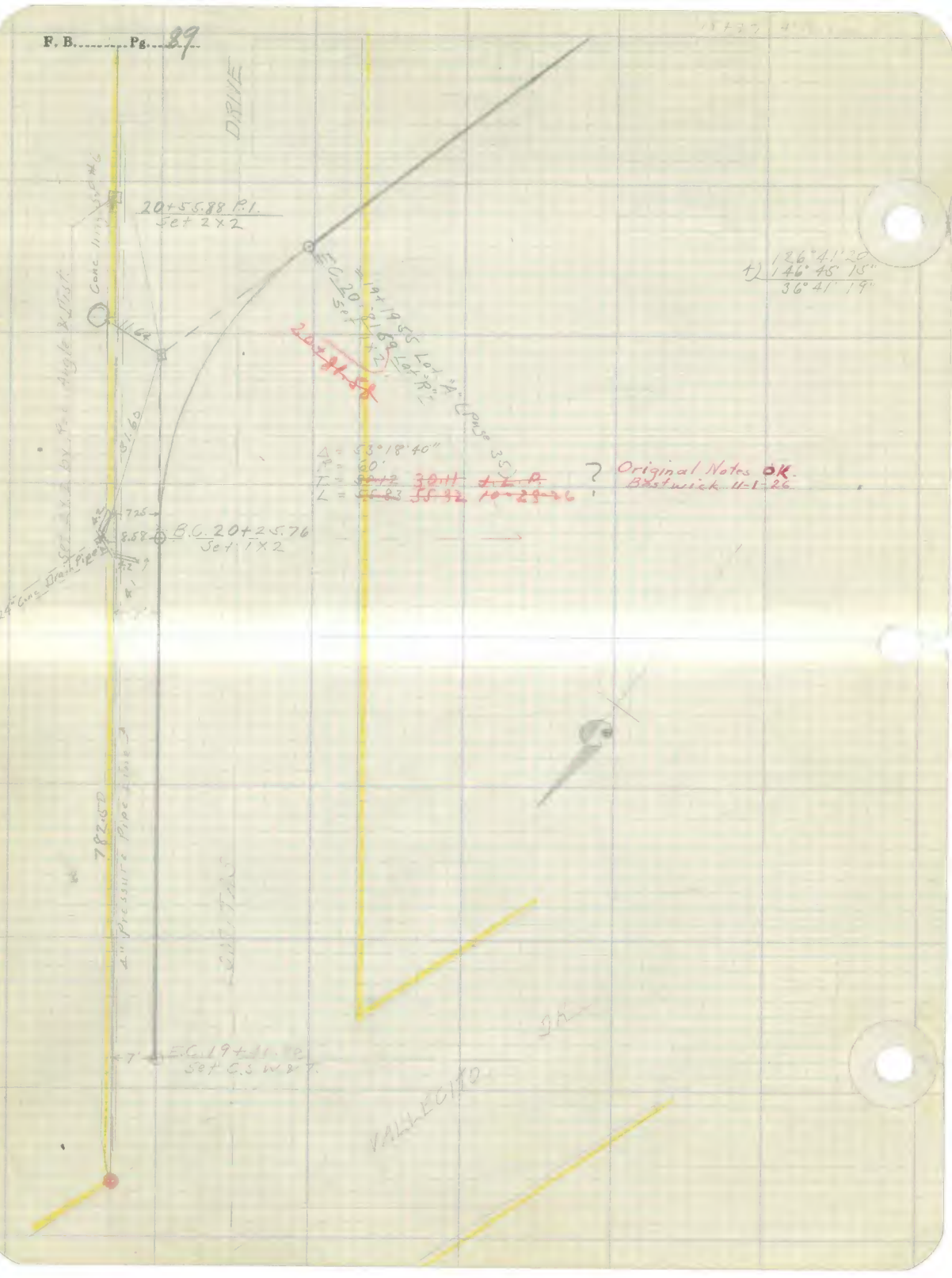
DRIVE
20+55.88 P.I.
Set 2x2
Conc. Drain Pipe
11.64
81.60
7.25
8.58
B.C. 20+25.76
Set 1x2
4" Pressure Pipe Line
782.50
E.C. 19+31.78
Set C.S.W.&T.
VALLECITO
126°41'20"
+) 146°45'15"
36°41'19"
Δ = 53°18'40"
R = 60'
T = 30.11
L = 55.83
Original Notes OK.
Bostwick 11-1-26

F. B. 229 Pg. 90

Platted by	W. O. No. D. S. O. No.
Date	Location
Map No.	Surveyed by
Platting C'k'd by	Date
Date	Indexed ✓

LATERAL "5"

RELOCATION OF ALTERNATE LATERAL ~~"B"~~ "A"

LOS ROBLES AVENUE

D. D. I. Nº 19

F. B. ..... Pg. 91

Lateral "S"
Stakes on this line
marked "S"

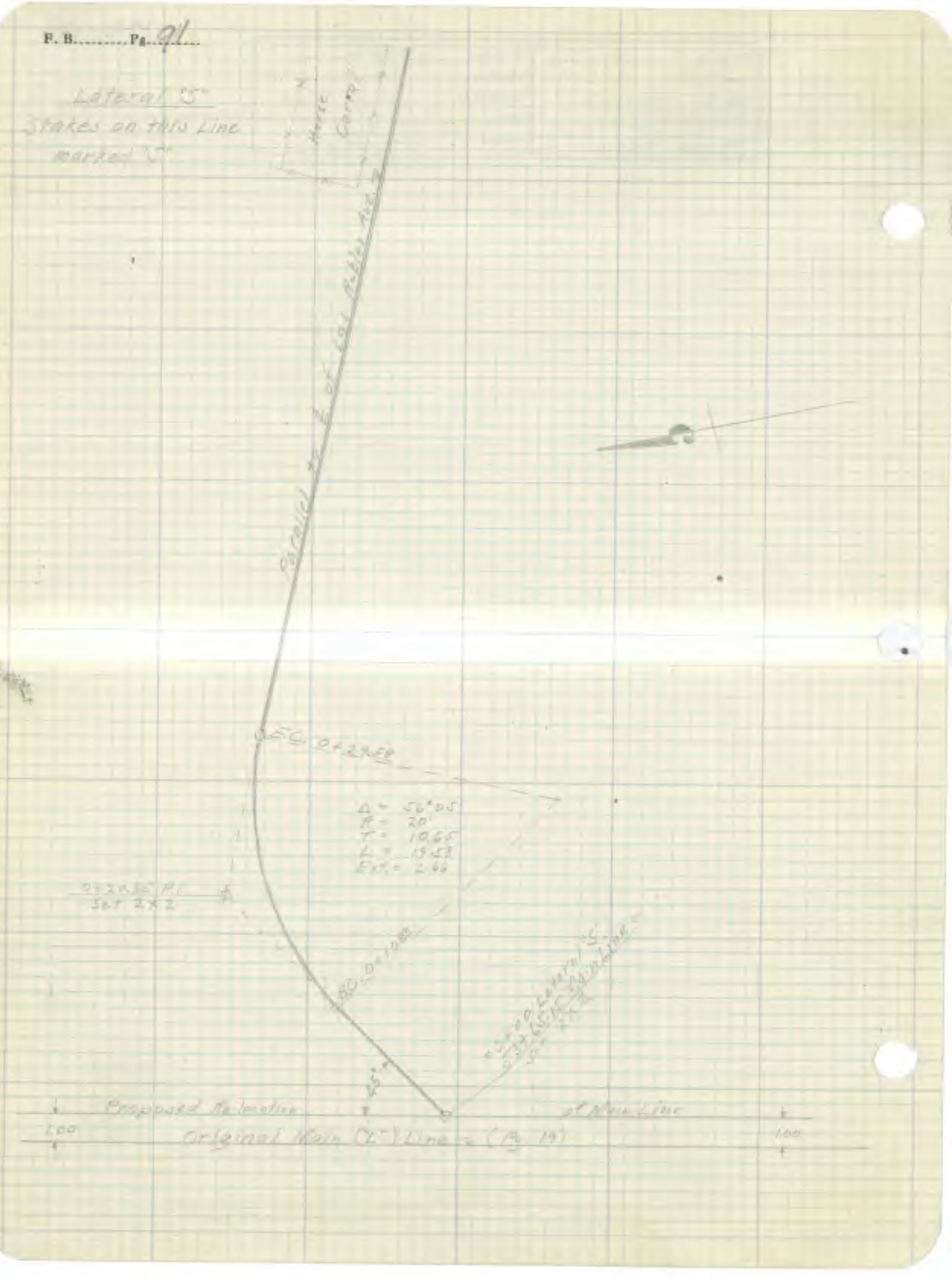

F. B. 229 Pg. 92

Platted by	W. O. No. 623 D. S. O. No.
Date	Location.
Map No.	Surveyed by
Platting C'k'd by	Date 10-31-32
Date	Indexed. ✓

F.B. B. 229 Pg. 94

Platted by	W. O. No. 623 D. S. O. No.
Date	Location D.D.I. #19
Map No.	Surveyed by W.I. Gilchrist
Platting C'k'd by	Date 12-31-26
Date	Indexed

Note: ANY ADDITIONS OR CHANGES ON THIS SHEET MUST BE MADE OR CIRCLED IN Red, WITH DATE AND NAME OF PERSON MAKING CHANGE.

Do not extend notes this side of this line

RETURN TO
LOS ANGELES COUNTY SURVEYOR

Tie at End of Lateral "A"

See Book 229 p. 61

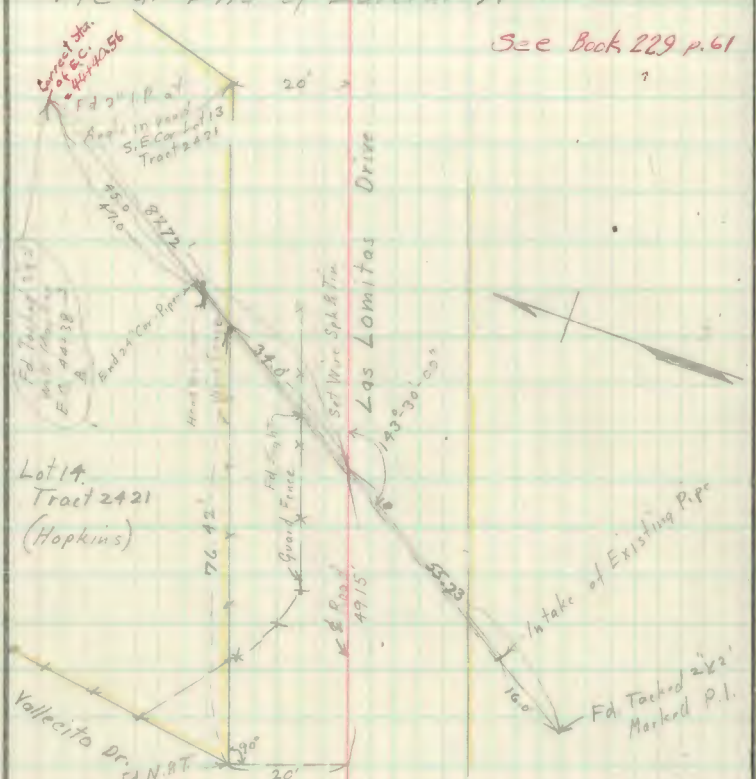

Existing Corrugated Iron Pipe is badly rusted on bottom and cut through at outlet.

Note Inspected 30" cement pipe through Hopkins property I found same in apparent good condition. Alignment somewhat crooked. (two curves). Joints not well cemented on inside at top.

L.B. 229 Pg. 95

F.B

Chief Party

Notes by

Date

RETURN TO
LOS ANGELES COUNTY SURVEYOR

Do not extend notes this side of this line

Note: ANY ADDITIONS OR CHANGES ON THIS SHEET MUST BE MADE OR CIRCLED IN Red, WITH DATE AND NAME OF PERSON MAKING CHANGE.

F. B 229 Pg. 96

Platted by	W. O. No. 737 D. S. O. No.
Date	Location.
Map No.	Surveyed by McClellan-May
Platting C'k'd by	Date
Date	Indexed.

Field Notes —
La Canada Storm Drain

W.O. 619

F. B. 228 Pg. 97

Note: Line change was made South of Sta. 6+72 — See L.B. 289, Pg. 150. 9/25/26 - PHH

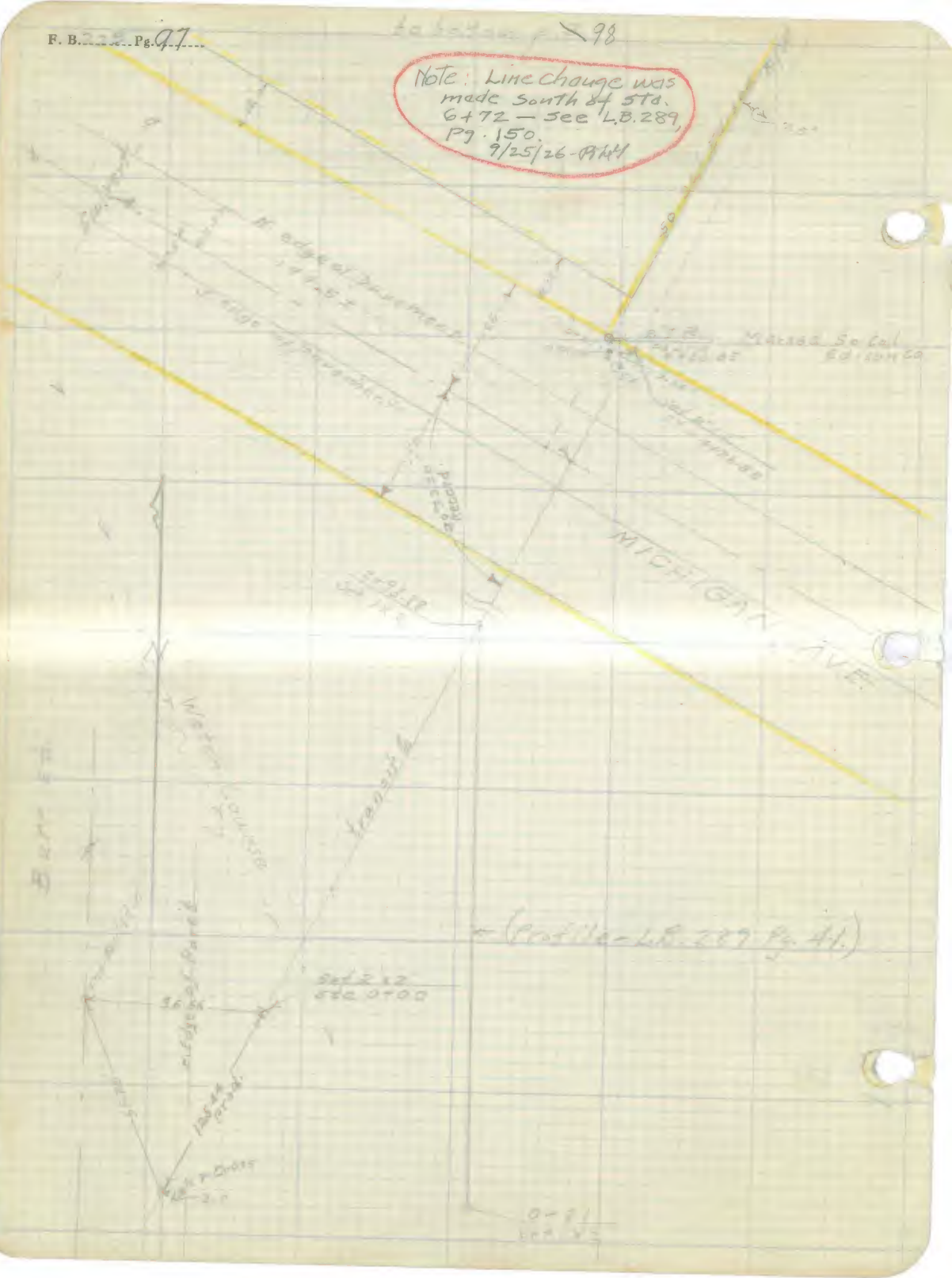

Platted by	W. O. No. 237 D. S. O. No.
Date	Location. [illegible]
Map No.	Surveyed by [illegible]
Platting C'k'd by	Date [illegible]
Date	Indexed

Note: Line change was made in office from Sta. 5+93.81 of field survey notes L.B. 289, pg. 150 to 22+28.96 see plans — 9/25/26 [illegible]

For further notes and ties see page 12 FB 229


to bottom p. 100
75
2" I.P.
Sta. 17+70.44
Set 2x2 P.O.T.
Sta. 17+70.44
98'
So Cal. Ed. Co. R/W
transit ℄
N
from top p. 98

F. B. 229 Pg. 100

Platted by	W. O. No. 227 D. S. O. No.
Date	Location.
Map No.	Surveyed by
Platting C'k'd by	Date
Date	Indexed.

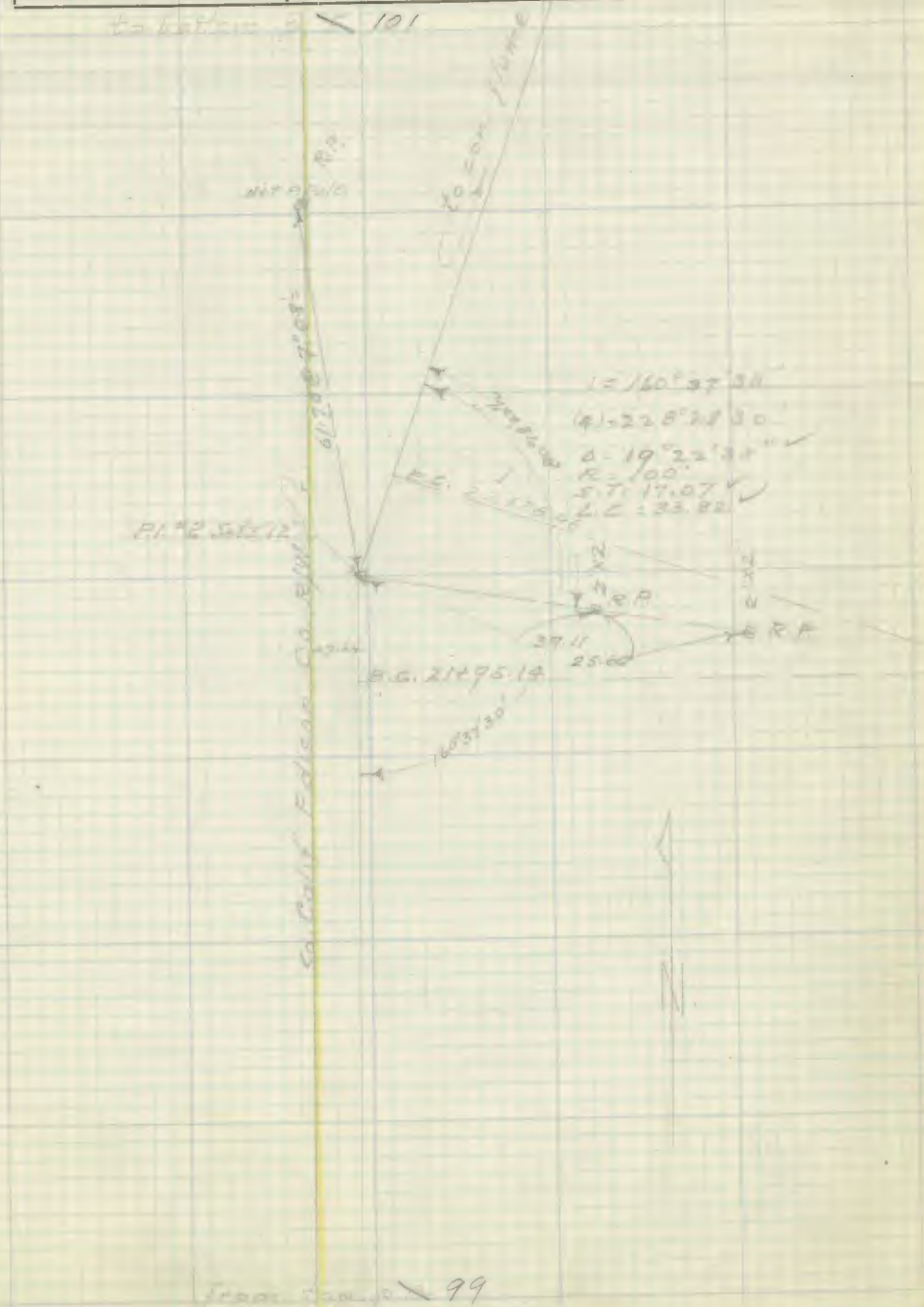

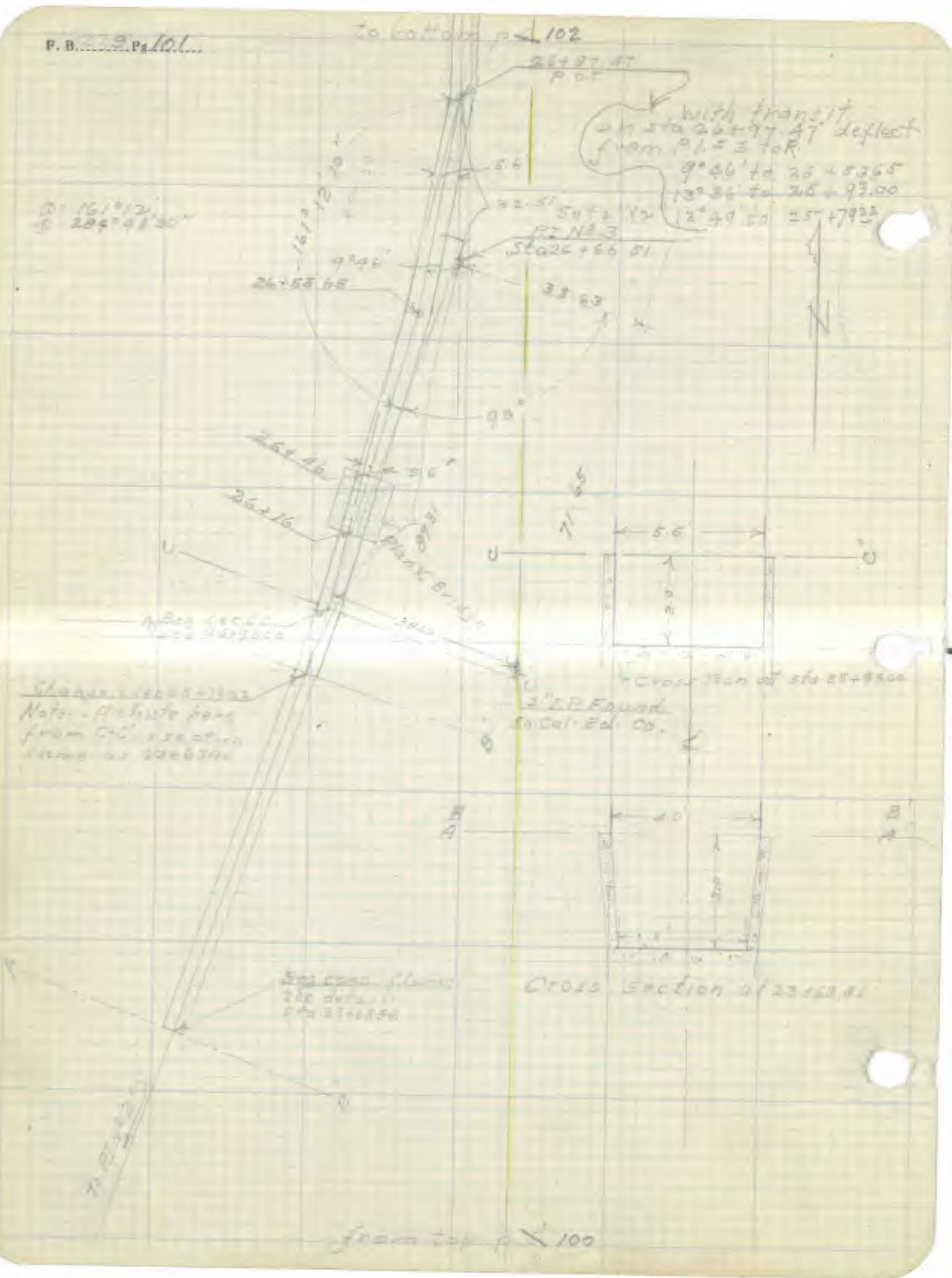
to bottom p ∠ 102
26+97.47
P.O.T.
with transit on sta 26+97.47 deflect from P.I. 3 to R.
9°46' to 26+53.65
13°36' to 26+93.00
13°49' to 25+79.33
5.6
32.51
Set 2" X 2"
P.I. No. 3
Sta 26+66.51
9°46'
26+53.65
33.63
161°12'
Q: 161°12'
Q: 284°48'30"
93°
26+46
5.6
26+16
Plank Bridge
71.65
5.6
Cross Section at sta 25+93.00
2" I.P. Found
So. Cal. Ed. Co.
Note: Achute here from C-C' section same as 23+63.41
4.0
Cross Section at 23+63.41
Sta 23+63.56
from top p ∠ 100

Platted by	W. O. No. 2-87 D. S. O. No.
Date	Location
Map No.	Surveyed by
Platting C'k'd by	Date
Date	Indexed

F. B. 229 Pg. 102

Column Below — inserted by
Δ = 11°-31'-30" L
R = 100'
T = 10.09
L = 20.11
Diff. = 0.07'
Δ = 17°-28'-30" L
R = 100'
T = 15.37'
L = 30.50
Diff. = 0.24
Δ = 18°-37' R
R = 100'
T = 16.39'
L = 32.49'
Diff. = 0.29
N
Transit & creek bed
162 E. of E. R/W
wing wall
chute begins
Edison Tower
From top p. 102

Platted by	W. O. No. D. S. O. No.
Date	Location
Map No.	Surveyed by
Platting C'k'd by	Date
Date	Indexed

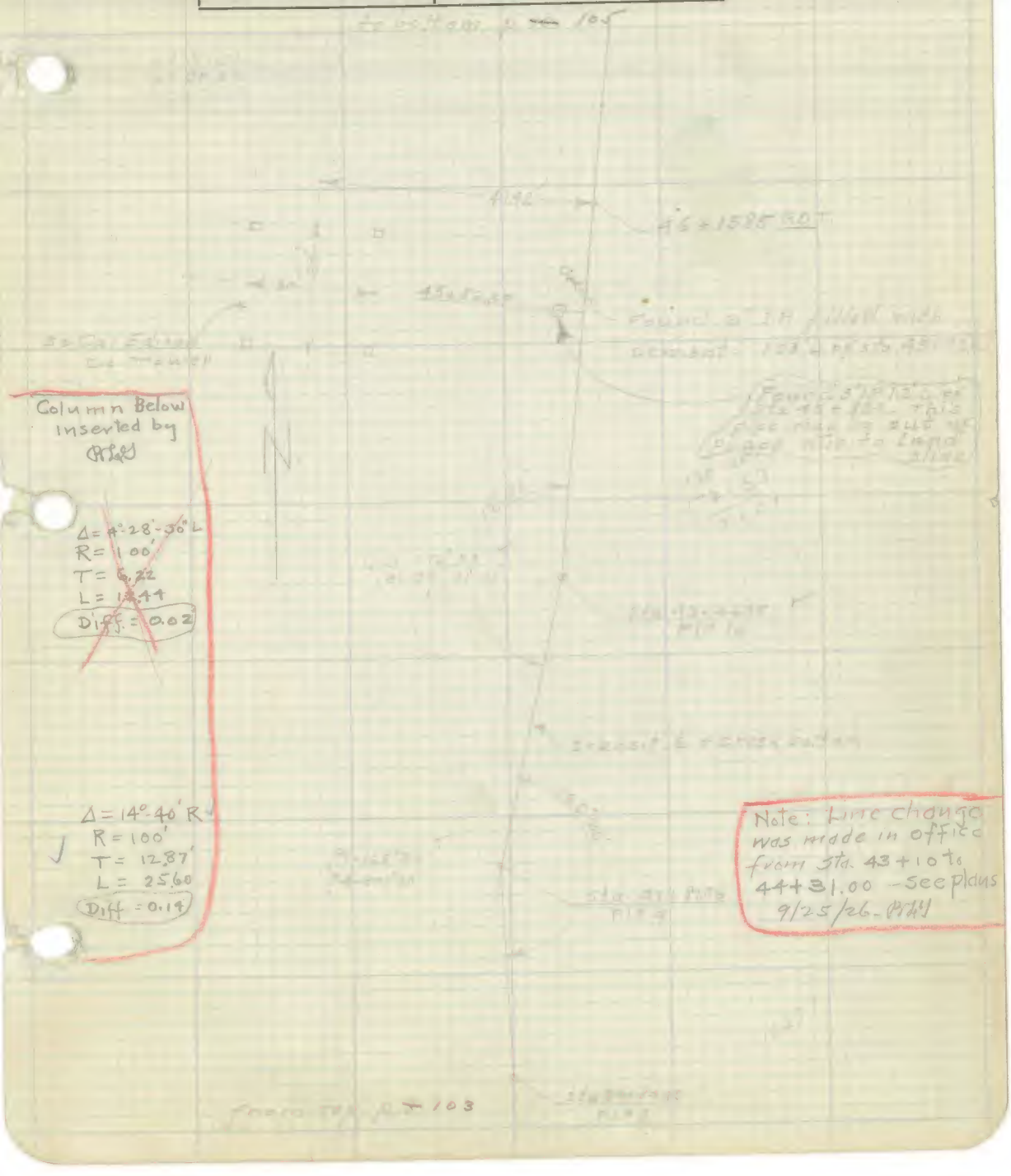

Column Below inserted by PLG

~~Δ = 4°-28'-30" L~~
~~R = 100'~~
~~T = 6.22~~
~~L = 12.44~~
~~Diff. = 0.02~~

Δ = 14°-40' R
R = 100'
T = 12.87'
L = 25.60
Diff = 0.14

Note: Line change was made in office from Sta. 43+10 to 44+31.00 - see plans 9/25/26 - PLG

End of line

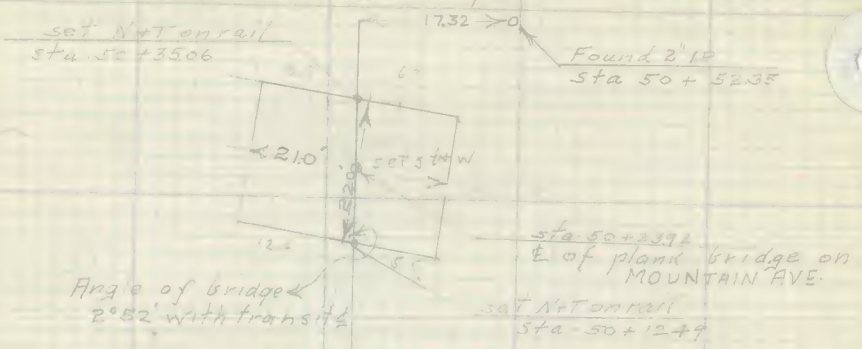

Note: angle was placed in line (in office) at sta. 50+11.96 - see plans 9/25/26 [illegible]

transit ℄ & Creek bottom

sta. 48+15.85 [illegible]

from top p. ~~4~~ 104

Sta. 534+00 End of Line
Set 2"x2" Stake
Note: angle was placed in Line (in office) at Sta. 50+11.96 — See plous — 9/25/26
MOUNTAIN
Journeys End
Tract

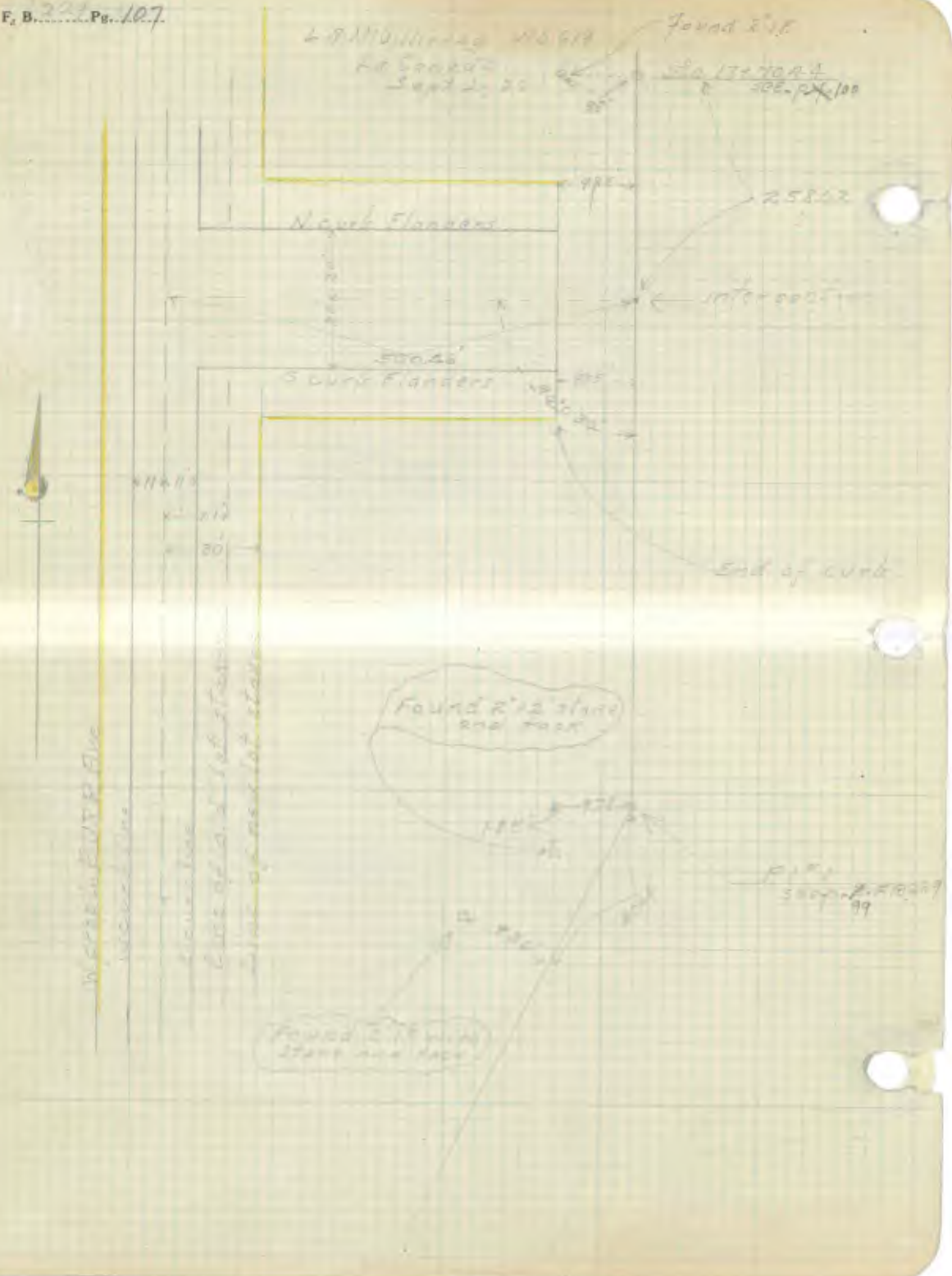
Found 2"x2" stone and tack
N curb Flanders
S curb Flanders
End of curb
Found 2"x2" stone and tack
Found 2"x2" stone and tack

F. B 229 Pg. 108

Platted by	W. O. No. 619 D. S. O. No.
Date	Location. La Canada
Map No.	Surveyed by
Platting C'k'd by	Date
Date	Indexed. ✓



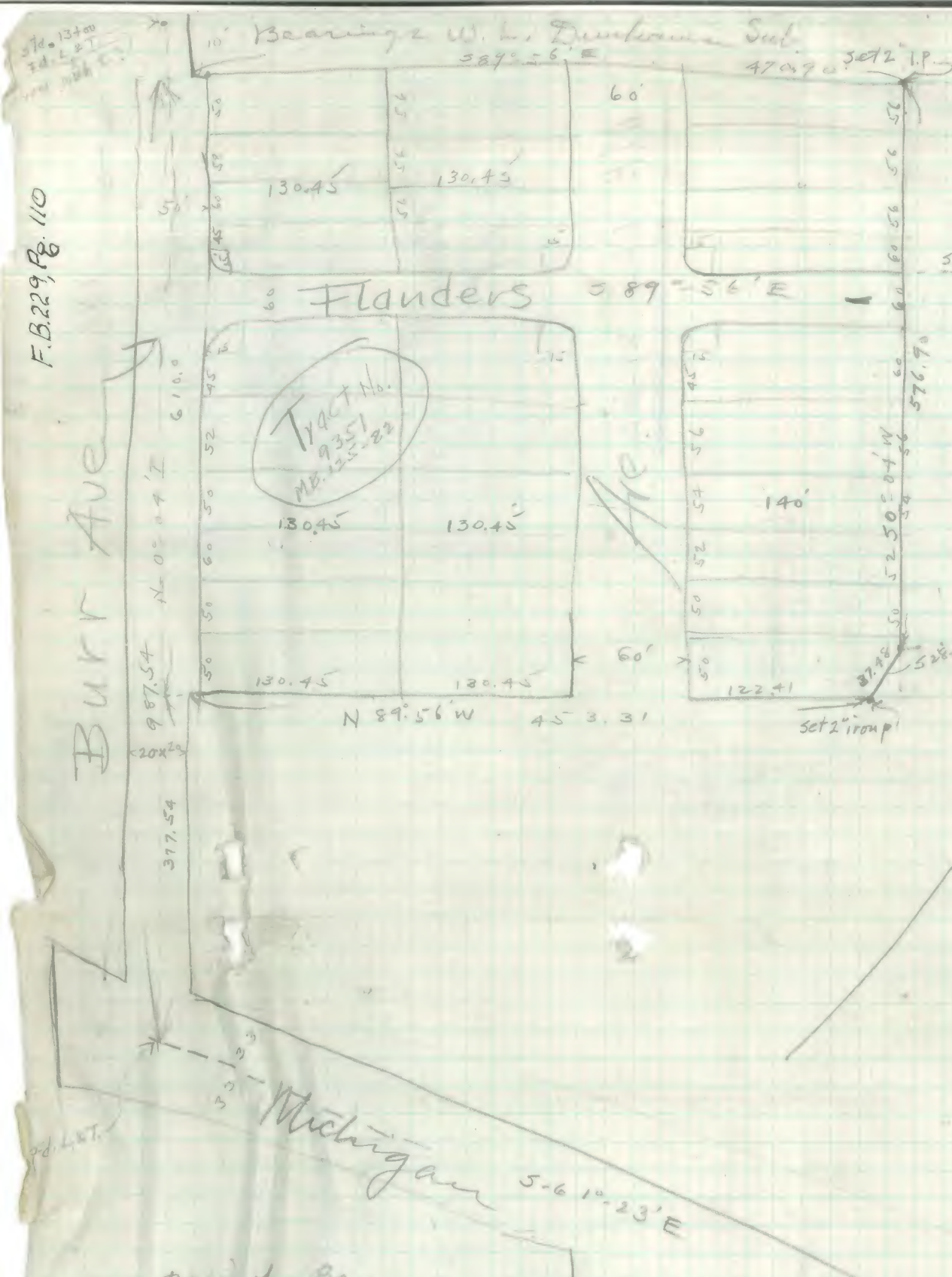

Bearings W. L. Dunham Sub
S 89° 56' E
470.90
Set 2" I.P.
60'
130.45
130.45
Flanders
S 89° 56' E
Tract No. 9351
MB. 125-82
130.45
130.45
140'
60'
130.45
130.45
122.41
N 89° 56' W
45 3.31
Set 2" iron p
576.90
52 50° 04' W
610.0
N 0° 04' I
987.54
377.54
Burr Ave
Michigan
S 61° 23' E
F.B.229, Pg. 110

See Mr
Burnham
Flood Control
about elev. of
Cerritos Slough
inlet.

M.B. 125-81-82

Signal Hill
Long Beach Quadrangle

Date _____ Notes by _____ Chief Party _____ F.B. 229 PG. 111

Platted by	W. O. No. 619 D. S. O. No.
Date	Location DD. No. 7
Map No.	Surveyed by
Platting C'k'd by	Date
Date	Indexed

NOTE: ANY ADDITION OR CHANGES ON THIS SHEET MUST BE MADE OR CIRCLED IN RED. WITH DATE AND NAME OF PERSON MAKING CHANGE.

DO NOT EXTEND NOTES THIS SIDE OF THIS LINE

RETURN TO LOS ANGELES COUNTY SURVEYOR

ALIGNMENT NOTES
OF
DRAINAGE DISTRICT IMPROVEMENT
No 17
(LA CANADA)
AS RE-STAKED FROM CONSTRUCTION PLANS

Party
Van Fleet
Mouse
Irwin
Ethier

F.B. 229 PG. 112 Chief Party Notes by Date

RETURN TO
LOS ANGELES COUNTY SURVEYOR

DO NOT EXTEND NOTES THIS SIDE OF THIS LINE

NOTE: ANY ADDITION OR CHANGES ON THIS SHEET MUST BE MADE OR CIRCLED IN RED. WITH DATE AND NAME OF PERSON MAKING CHANGE.

Date _____ Notes by _____ Chief Party _____ F.B. 229 PG. 113

Platted by _____	W. O. No. 619 D. S. O. No. _____
Date _____	Location [illegible]
Map No. _____	Surveyed by [illegible]
Platting C'k'd by _____	Date 1-5-[illegible]
Date _____	Indexed _____

NOTE: ANY ADDITION OR CHANGES ON THIS SHEET MUST BE MADE OR CIRCLED IN RED, WITH DATE AND NAME OF PERSON MAKING CHANGE.

RETURN TO
LOS ANGELES COUNTY SURVEYOR

DO NOT EXTEND NOTES THIS SIDE OF THIS LINE

F.B. 229 PG. 114 Chief Party Notes by Date

RETURN TO
LOS ANGELES COUNTY SURVEYOR

DO NOT EXTEND NOTES THIS SIDE OF THIS LINE

NOTE: ANY ADDITION OR CHANGES ON THIS SHEET MUST BE MADE OR CIRCLED IN RED. WITH DATE AND NAME OF PERSON MAKING CHANGE.

Date _____ Notes by _____ Chief Party _____ F.B. 229 PG. 115

Platted by	W. O. No. 819 D. S. O. No.
Date	Location [illegible]
Map No.	Surveyed by [illegible]
Platting C'k'd by	Date 1-6-27
Date	Indexed

NOTE: ANY ADDITION OR CHANGES ON THIS SHEET MUST BE MADE OR CIRCLED IN RED, WITH DATE AND NAME OF PERSON MAKING CHANGE.

DO NOT EXTEND NOTES THIS SIDE OF THIS LINE

RETURN TO
LOS ANGELES COUNTY SURVEYOR

F.B. 229 PG. 116 Chief Party Notes by Date

RETURN TO
LOS ANGELES COUNTY SURVEYOR

DO NOT EXTEND NOTES THIS SIDE OF THIS LINE

NOTE: ANY ADDITION OR CHANGES ON THIS SHEET MUST BE MADE OR CIRCLED IN RED. WITH DATE AND NAME OF PERSON MAKING CHANGE.

Date _____ Notes by _____ Chief Party _____ F.B 229 PG 117

Platted by _____	W. O. No. 619 D. S. O. No. _____
Date _____	Location [illegible]
Map No. _____	Surveyed by A.W. Van Fleet
Platting C'k'd by _____	Date 1-7-27
Date _____	Indexed _____

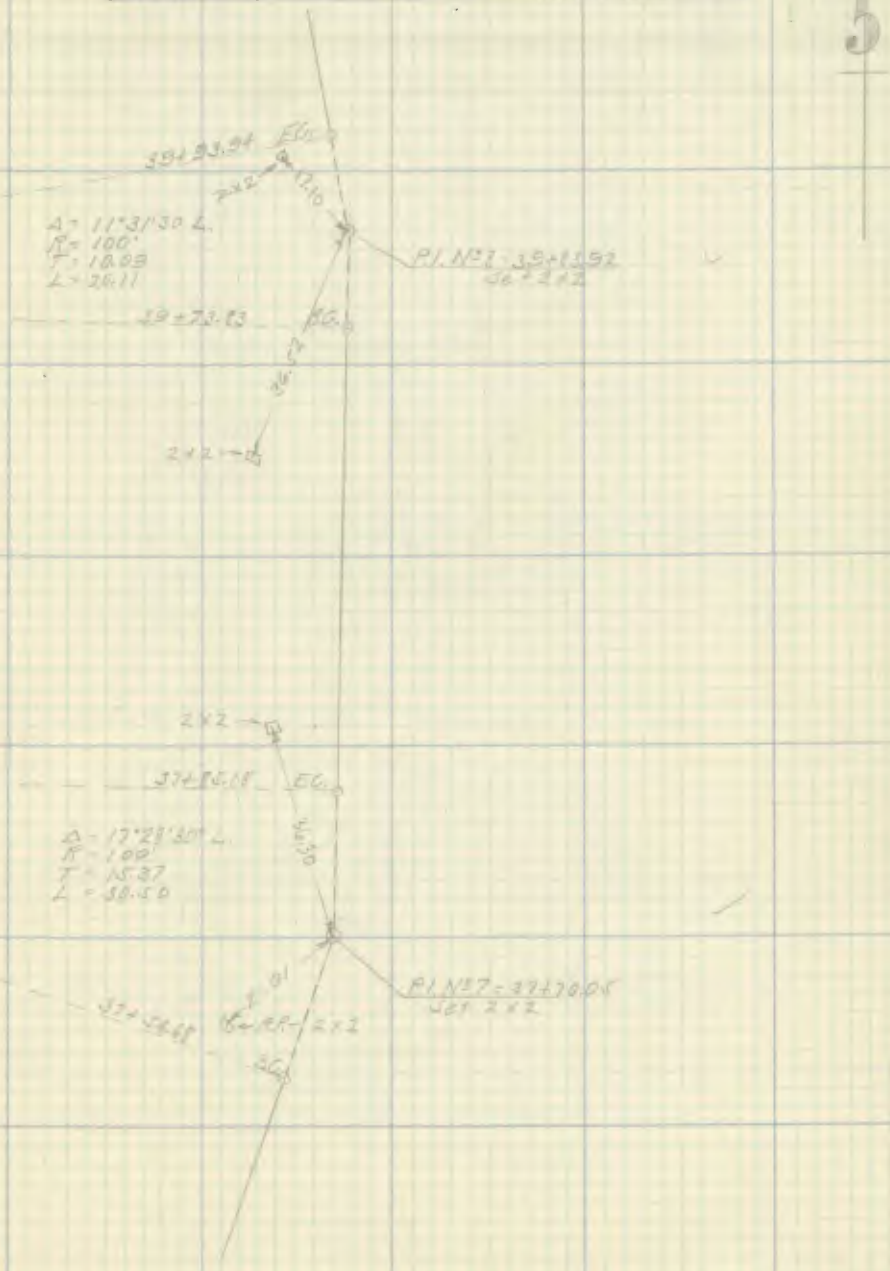

NOTE: ANY ADDITION OR CHANGES ON THIS SHEET MUST BE MADE OR CIRCLED IN RED, WITH DATE AND NAME OF PERSON MAKING CHANGE.

RETURN TO LOS ANGELES COUNTY SURVEYOR

DO NOT EXTEND NOTES THIS SIDE OF THIS LINE

F.B. 229 PG. 118 Chief Party Notes by Date

RETURN TO
LOS ANGELES COUNTY SURVEYOR

DO NOT EXTEND NOTES THIS SIDE OF THIS LINE

NOTE: ANY ADDITION OR CHANGES ON THIS SHEET MUST BE MADE OR CIRCLED IN RED. WITH DATE AND NAME OF PERSON MAKING CHANGE.

Date _____ Notes by _____ Chief Party _____ F.B. 229 PG. 119

Platted by _____	W. O. No. 12 D. S. O. No. _____
Date _____	Location [illegible]
Map No. _____	Surveyed by [illegible]
Platting C'k'd by _____	Date 1-7-27
Date _____	Indexed _____

NOTE: ANY ADDITION OR CHANGES ON THIS SHEET MUST BE MADE OR CIRCLED IN RED, WITH DATE AND NAME OF PERSON MAKING CHANGE.

DO NOT EXTEND NOTES THIS SIDE OF THIS LINE

RETURN TO
LOS ANGELES COUNTY SURVEYOR

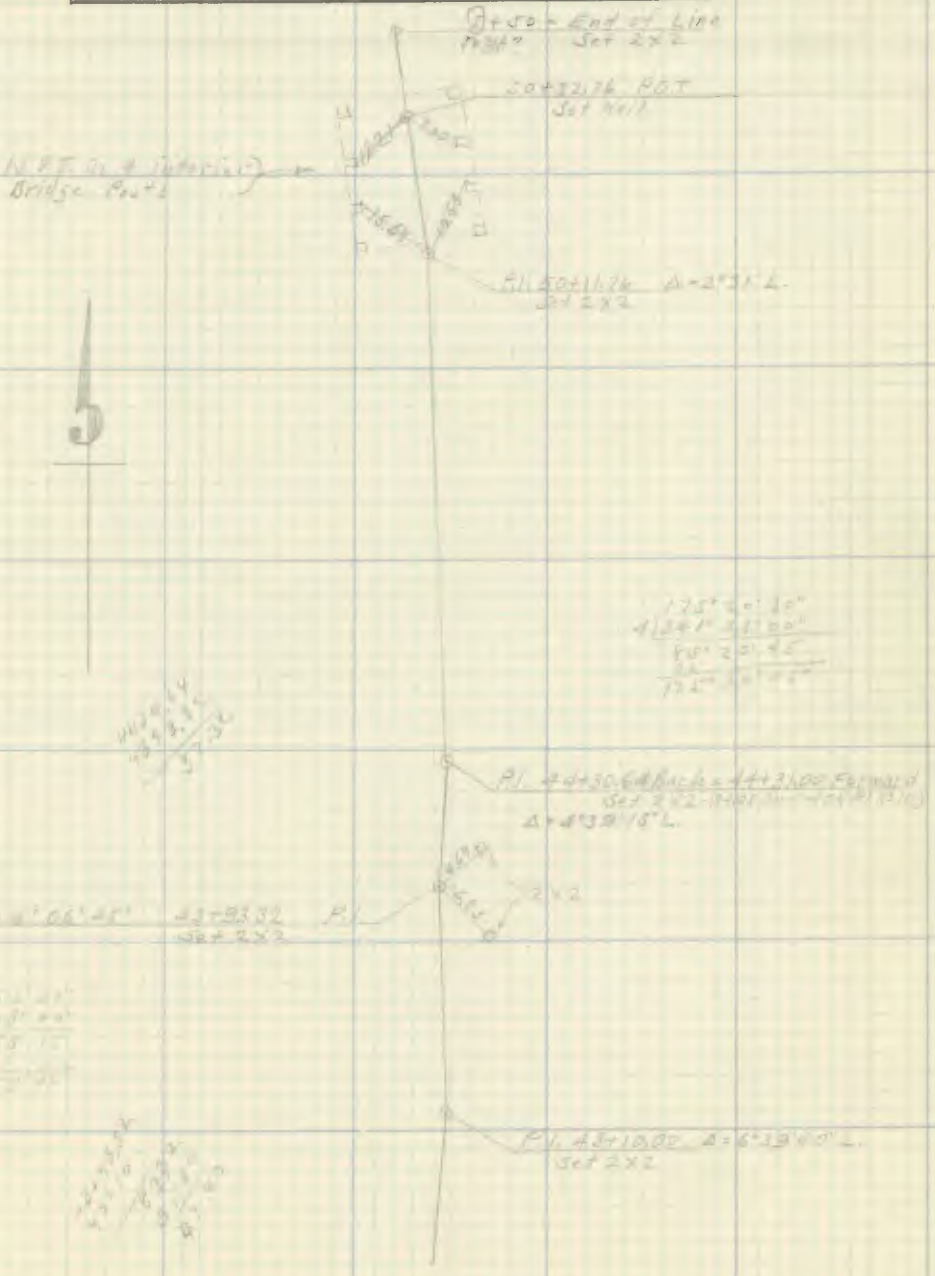

F.B. _____ PG. 120 Chief Party Notes by _____ Date _____

RETURN TO
LOS ANGELES COUNTY SURVEYOR

NOTE: ANY ADDITION OR CHANGES ON THIS SHEET MUST BE MADE OR CIRCLED IN RED. WITH DATE AND NAME OF PERSON MAKING CHANGE.

DO NOT EXTEND NOTES THIS SIDE OF THIS LINE

Date _____ Notes by _____ Chief Party _____ F.B. 229 Pg. 121

Platted by	W. O. No. 617 O. S. O. No.
Date	Location D.D.I. No 17
Map No.	Surveyed by A.W. Van Fleet
Platting C'k'd by	Date 8-16-27
Date	Indexed

NOTE: ANY ADDITION OR CHANGES ON THIS SHEET MUST BE MADE OR CIRCLED IN RED. WITH DATE AND NAME OF PERSON MAKING CHANGE.

DO NOT EXTEND NOTES THIS SIDE OF THIS LINE

RETURN TO LOS ANGELES COUNTY SURVEYOR

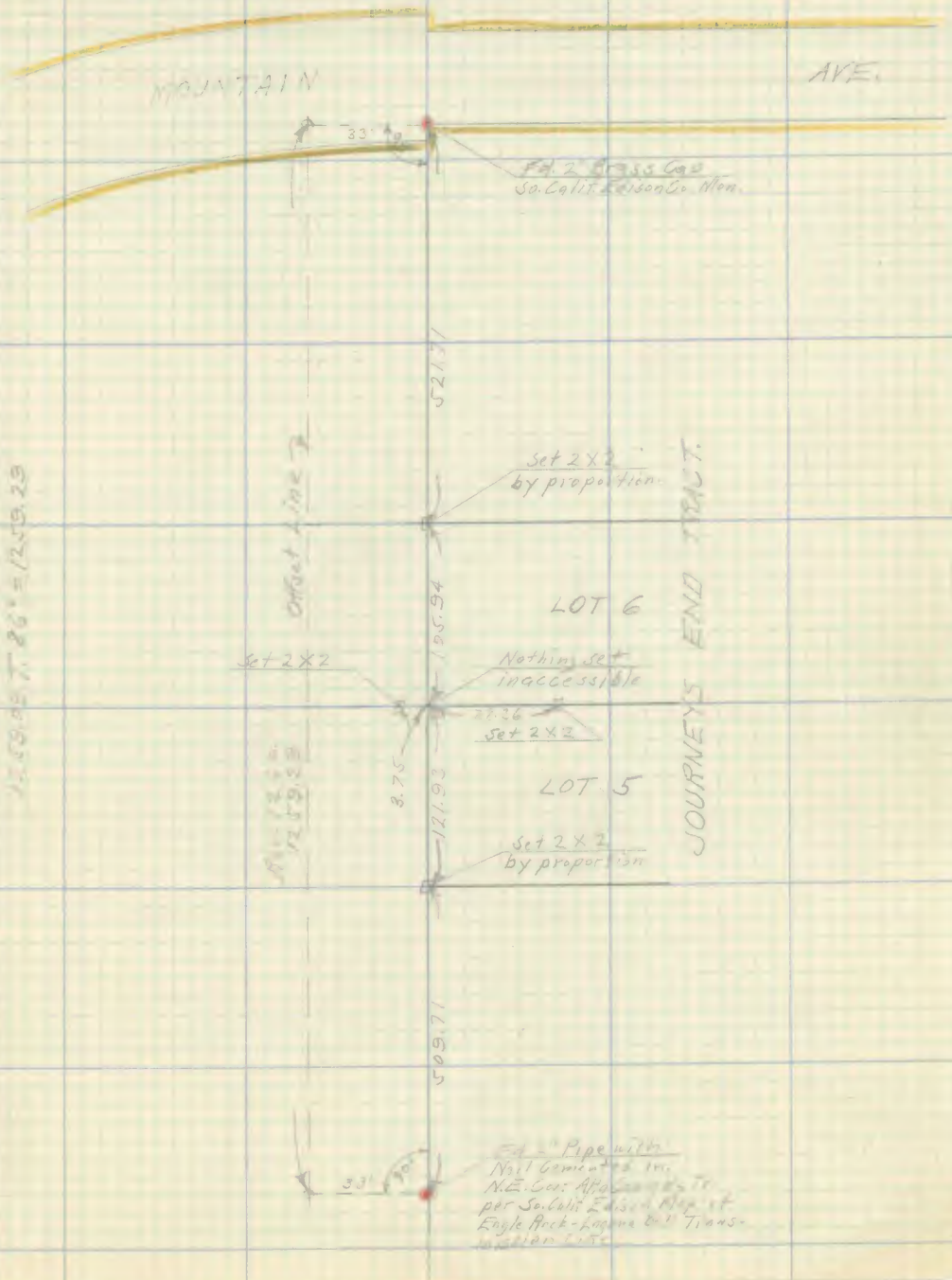

F.B. _____ PG. 122 _____ Chief Party Notes by _____ Date _____

RETURN TO
LOS ANGELES COUNTY SURVEYOR

NOTE: ANY ADDITION OR CHANGES ON THIS SHEET MUST BE MADE OR CIRCLED IN RED. WITH DATE AND NAME OF PERSON MAKING CHANGE.

DO NOT EXTEND NOTES THIS SIDE OF THIS LINE

L 7.7.