Date _____ Notes by _____ Chief Party _____ F.B. _____ PG _____

Platted by _____	W. O. No. _____ D. S. O. No. _____
Date _____	Location _____
Map No. _____	Surveyed by _____
Platting C'k'd by _____	Date _____
Date _____	Indexed _____

Notes: ANY ADDITIONS OR CHANGES ON THIS SHEET MUST BE MADE OR CIRCLED IN Red WITH DATE AND NAME OF PERSON MAKING CHANGE.

Do not extend notes this side of this line

RETURN TO
LOS ANGELES COUNTY SURVEYOR

230

F.B. 230

F.B. 230 PG. INDEX Chief Party Notes by Date

F.B.No. 230

PAGES: Index, 1 to 33 incl.,
34 to 71 are blank
71 to 110 incl., void, void, void,
void, void, void, 111 to 133 incl.,

147, 148, 149, 153 to 174 incl.,
175 to 190 incl., 191 to 199 incl., 200 to
207 incl., 209 to 217 incl.,
219 to 225 incl; 226 to 229 incl., ,
231 to 271 incl.,

RETURN TO
LOS ANGELES COUNTY SURVEYOR

Do not extend notes this side of this line

Note: ANY ADDITIONS OR CHANGES ON THIS SHEET MUST BE MADE OR CIRCLED IN Red. WITH DATE AND NAME OF PERSON MAKING CHANGE.

COPIES TO

CENTINELA VALLEY

(REGIONAL OFFICE)

pages 1 thru 34

Date _____ Notes by Moore Chief Party Moore F.B. 239 Pg. 1

Platted by _____	W. O. No. 924 D. S. O. No. _____
Date _____	Location Water Dist #13
Map No. _____	Surveyed by L. D. Moore
Platting C'k'd by _____	Date April 1929
Date _____	Indexed _____

SURVEY
TO
ESTABLISH
CENTER LINES
OF
STREETS IN LOMITA
FOR
WATER DISTRICT #13

W.O. #924

Party
Moore
Thayer
White
Heisler

April 4 - 1929 to
May 5, 1929

100' Land Tape #[illegible] - [illegible]
100' Land Tape #[illegible] [illegible]

This Survey Incomplete
Therefore no C.S. map has ever been made of these notes.
This due to the fact that insufficient data was obtained on the survey on account of lack of time to complete the survey

Note: ANY ADDITIONS OR CHANGES ON THIS SHEET MUST BE MADE OR CIRCLED IN Red. WITH DATE AND NAME OF PERSON MAKING CHANGE.

Do not extend notes this side of this line

RETURN TO
LOS ANGELES COUNTY SURVEYOR

F. B. 230 Pg. 3 Moore Chief Party Notes by Moore Date April 1920

INDEX

STREET	FROM	TO	Page
Redondo & Wilmington Blvd.	- Pennsylvanma Ave	- West Line-Tr #592	3
Olive ST	"	"	3
Miller ST	"	"	4
Pomelo ST	"	"	4
Lemon ST	"	"	5
Almond ST	"	"	5
Arizona ST	"	"	6
Rose ST	"	"	6
North Line-Tr #5959	"	"	7
Rose ST	"	Oak ST	9-10-11
Myles AVE	Cypress ST	West Line - Tr 7126	12
Olive ST	Narbonne Ave	Oak ST	13
Woodward Ave	S. Line - Tr 6673	N. Line - Tr 6673	13
Woodward Ave	Miller ST		14
Orange ST	Avacado Ave	Eshelman Ave	15
Avacado Ave	S Line - Tr 4505	N Line - Tr 4505	15
[illegible] ST	Eshelman Ave	Wilmington Redondo Blvd	17
57th ST	Walnut ST	Governor Ave	18-19
56th ST	Wilmington-Redondo Blvd.	Governor Ave	18-19
Vine ST	Eshelman Ave	Walnut ST	20
Citrus ST	Eshelman Ave	Wilmington-Redondo Blvd	27
Feijoa Ave	Miller Ave	Stage ST	28

RETURN TO LOS ANGELES COUNTY SURVEYOR

Do not extend notes this side of this line

Note: ANY ADDITIONS OR CHANGES ON THIS SHEET MUST BE MADE OR CIRCLED IN Red. WITH DATE AND NAME OF PERSON MAKING CHANGE.

Date [illegible] Notes by Moore Chief Party Moore F.B. 230 Pg. 3

Platted by	W. O. No. 924 D. S. O. No. 912
Date	Location Water List #13
Map No.	Surveyed by L. D. Moore
Platting C'k'd by	Date 4-15-29
Date	Indexed

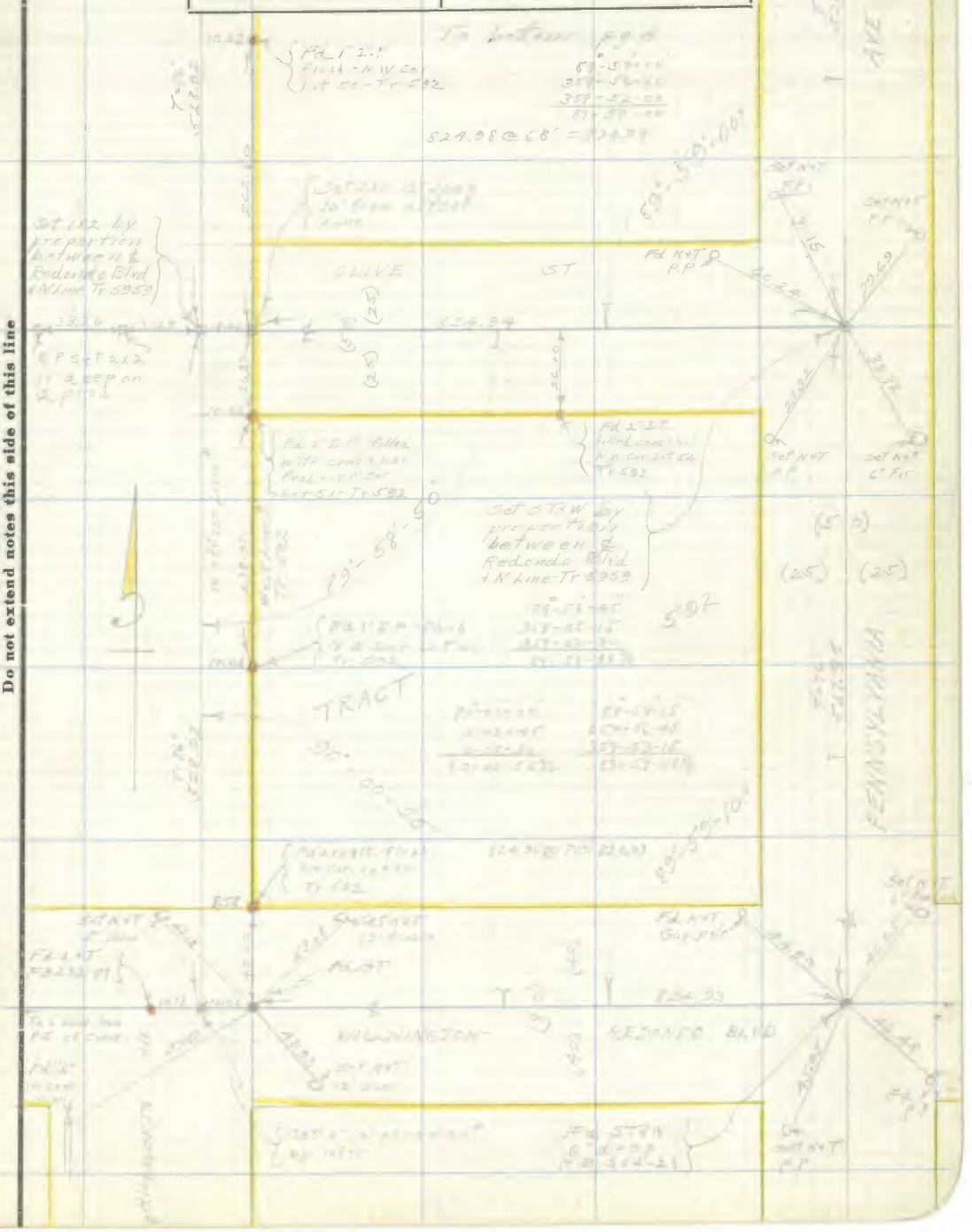

Note: ANY ADDITIONS OR CHANGES ON THIS SHEET MUST BE MADE OR CIRCLED IN Red. WITH DATE AND NAME OF PERSON MAKING CHANGE.

Do not extend notes this side of this line

RETURN TO
LOS ANGELES COUNTY SURVEYOR

F. B. 230 Pg. 4 Chief Party Notes by Date

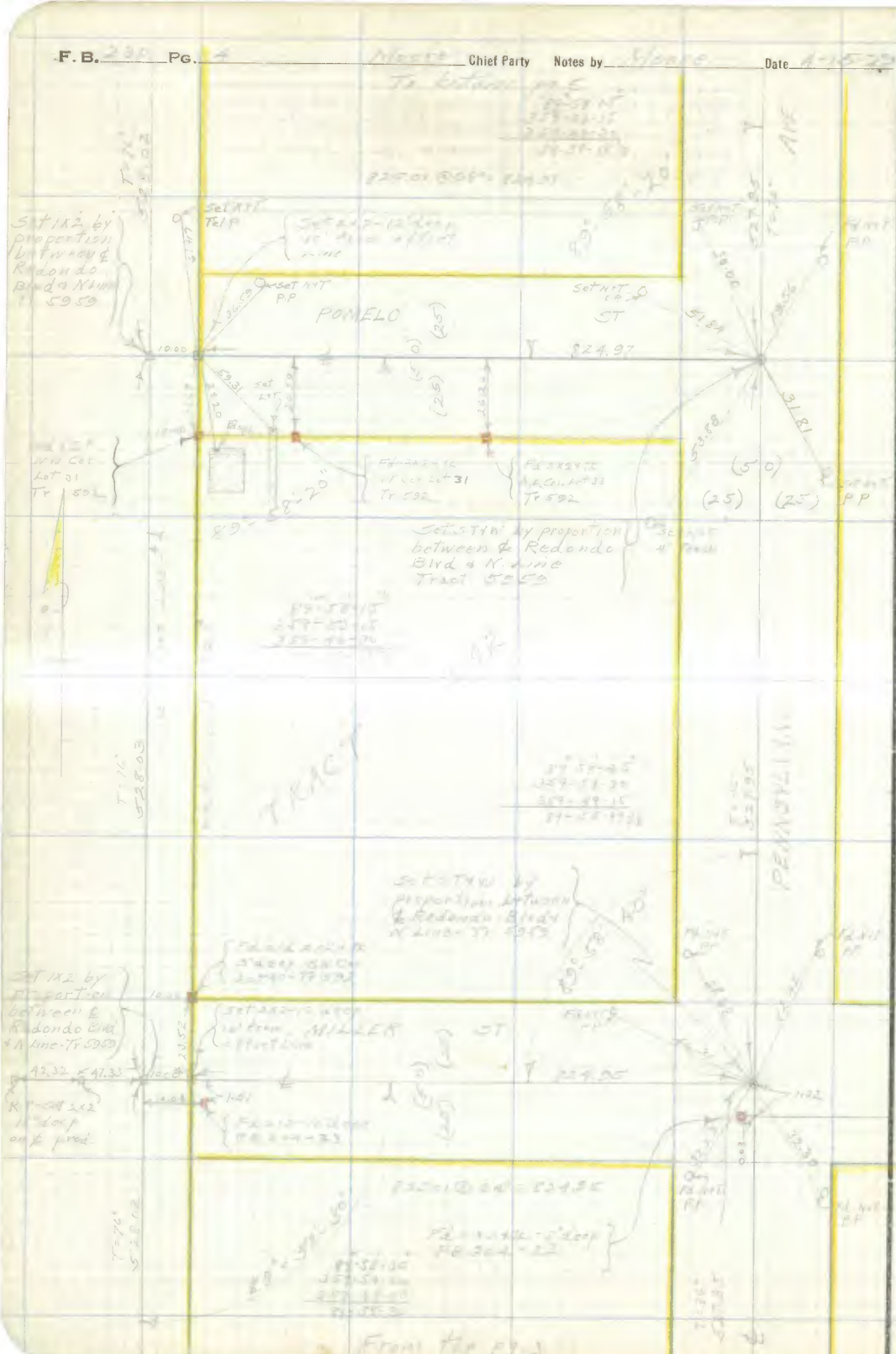

RETURN TO
LOS ANGELES COUNTY SURVEYOR

Do not extend notes this side of this line

Note: ANY ADDITIONS OR CHANGES ON THIS SHEET MUST BE MADE OR CIRCLED IN Red. WITH DATE AND NAME OF PERSON MAKING CHANGE.

Date [illegible] Notes by Moore Chief Party [illegible] F.B. 230 Pg. 5

Platted by	W. O. No. [illegible] D. S. O. No. [illegible]
Date	Location Water Dist # 13
Map No.	Surveyed by [illegible]
Platting C'k'd by	Date 4-16-2[illegible]
Date	Indexed

Note: ANY ADDITIONS OR CHANGES ON THIS SHEET MUST BE MADE OR CIRCLED IN Red. WITH DATE AND NAME OF PERSON MAKING CHANGE.

Do not extend notes this side of this line

RETURN TO LOS ANGELES COUNTY SURVEYOR

F.B. 230 Pg. 6 Moore Chief Party Notes by Moore Date 4-16-20

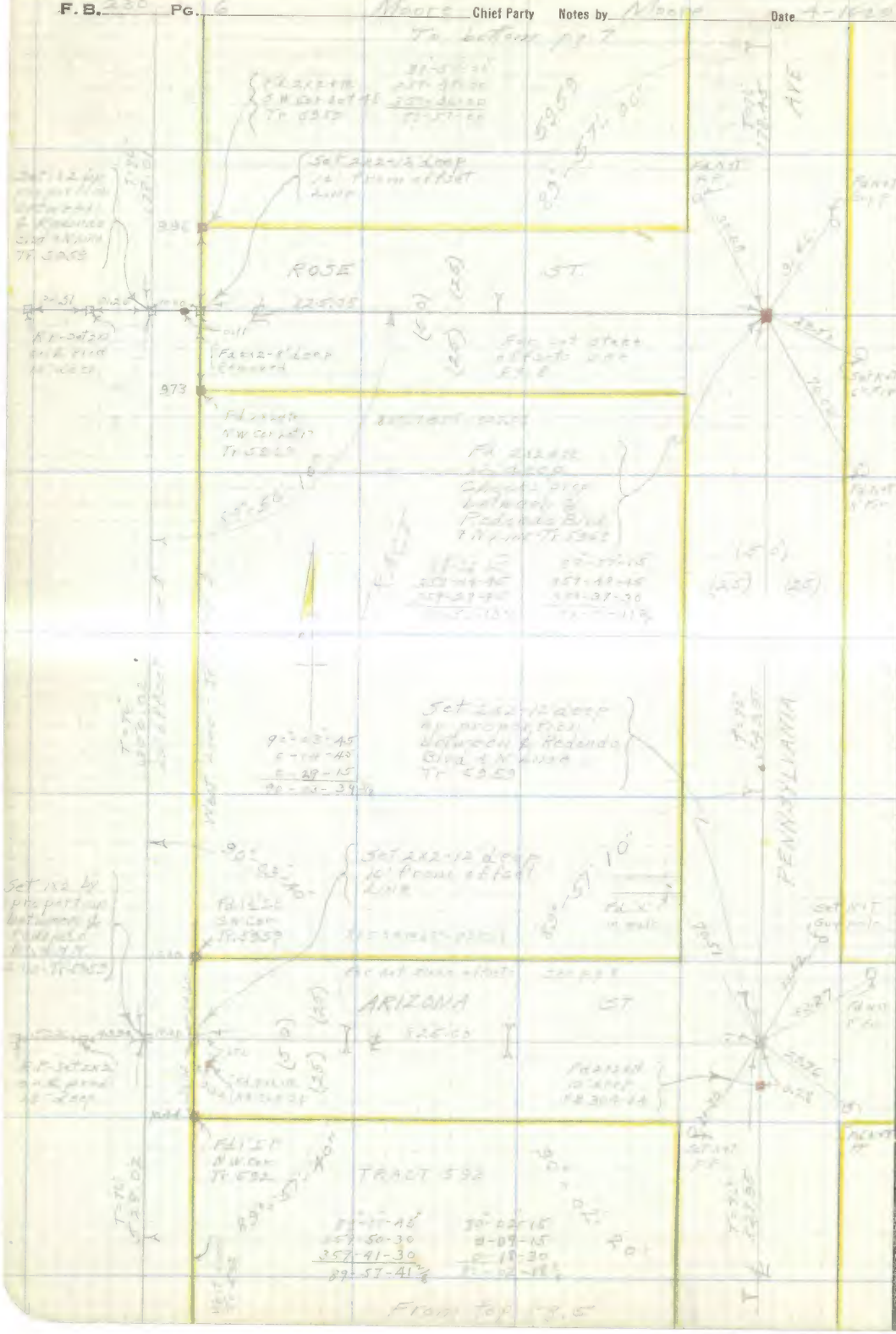

RETURN TO

LOS ANGELES COUNTY SURVEYOR

Do not extend notes this side of this line

Note: ANY ADDITIONS OR CHANGES ON THIS SHEET MUST BE MADE OR CIRCLED IN **Red.** WITH DATE AND NAME OF PERSON MAKING CHANGE.

Date 4-16-29 Notes by Moore Chief Party Moore F.B. 270 PG 7

Platted by	W. O. No. 924 D. S. O. No. 012
Date	Location Water Dist. #13
Map No.	Surveyed by L. D. Moore
Platting C'k'd by	Date 4-16-29
Date	Indexed

Note: ANY ADDITIONS OR CHANGES ON THIS SHEET MUST BE MADE OR CIRCLED IN Red. WITH DATE AND NAME OF PERSON MAKING CHANGE.

Do not extend notes this side of this line

RETURN TO LOS ANGELES COUNTY SURVEYOR

F.B. 230 Pg. 5 Moore Chief Party Notes by Moore Date 4-17-29

RETURN TO
LOS ANGELES COUNTY SURVEYOR

Do not extend notes this side of this line

Note: ANY ADDITIONS OR CHANGES ON THIS SHEET MUST BE MADE OR CIRCLED IN Red. WITH DATE AND NAME OF PERSON MAKING CHANGE.

Date 4-13-22 Notes by [illegible] Chief Party [illegible] F.B. 250 Pg 9

Platted by	W. O. No. 324 D. S. O. No. [illegible]
Date	Location [illegible]
Map No.	Surveyed by [illegible]
Platting C'k'd by	Date [illegible]
Date	Indexed

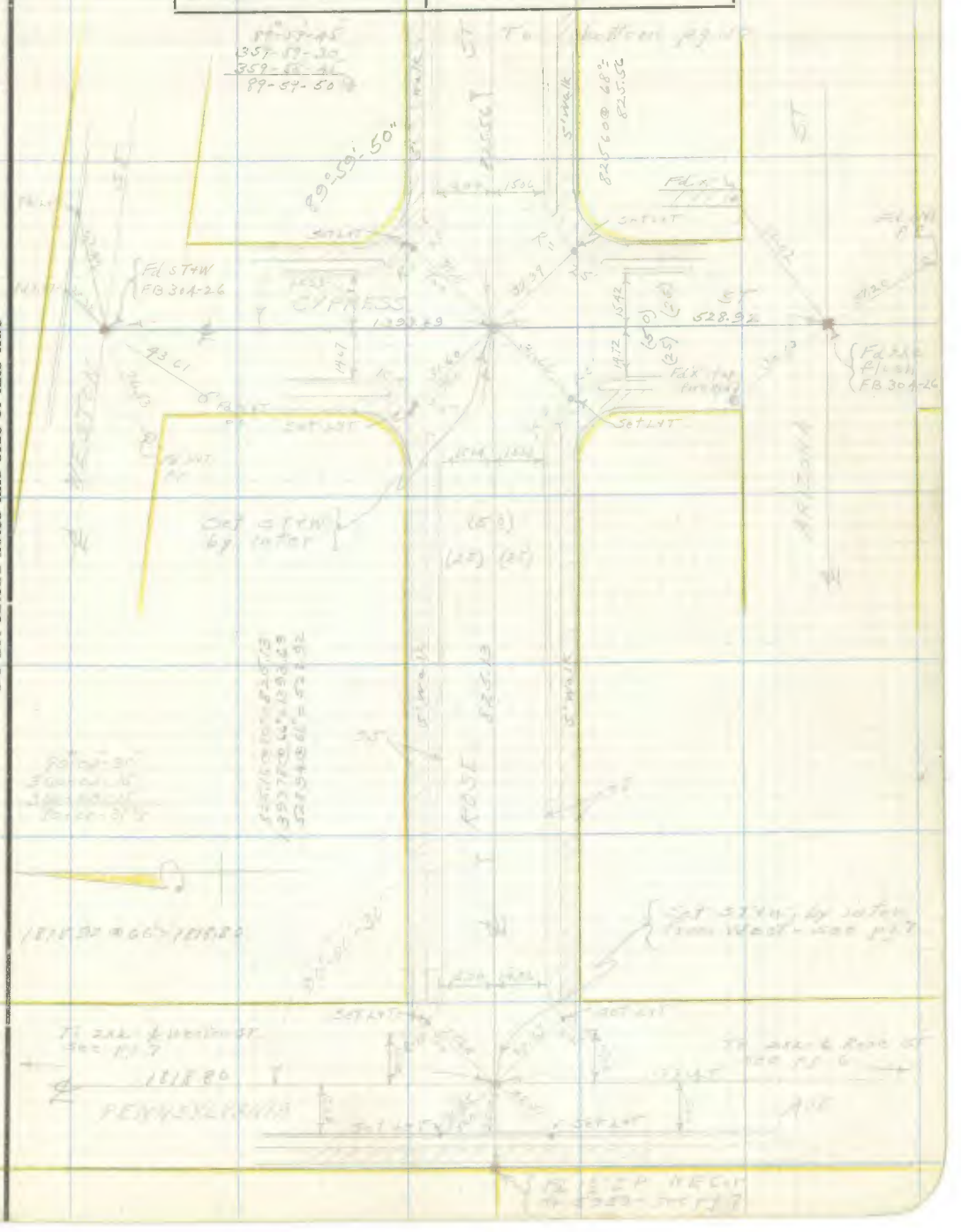

Note: ANY ADDITIONS OR CHANGES ON THIS SHEET MUST BE MADE OR CIRCLED IN Red. WITH DATE AND NAME OF PERSON MAKING CHANGE.

Do not extend notes this side of this line

RETURN TO
LOS ANGELES COUNTY SURVEYOR

F. B. 230 PG. 10 Moore Chief Party Notes by Moore Date 4-20-29

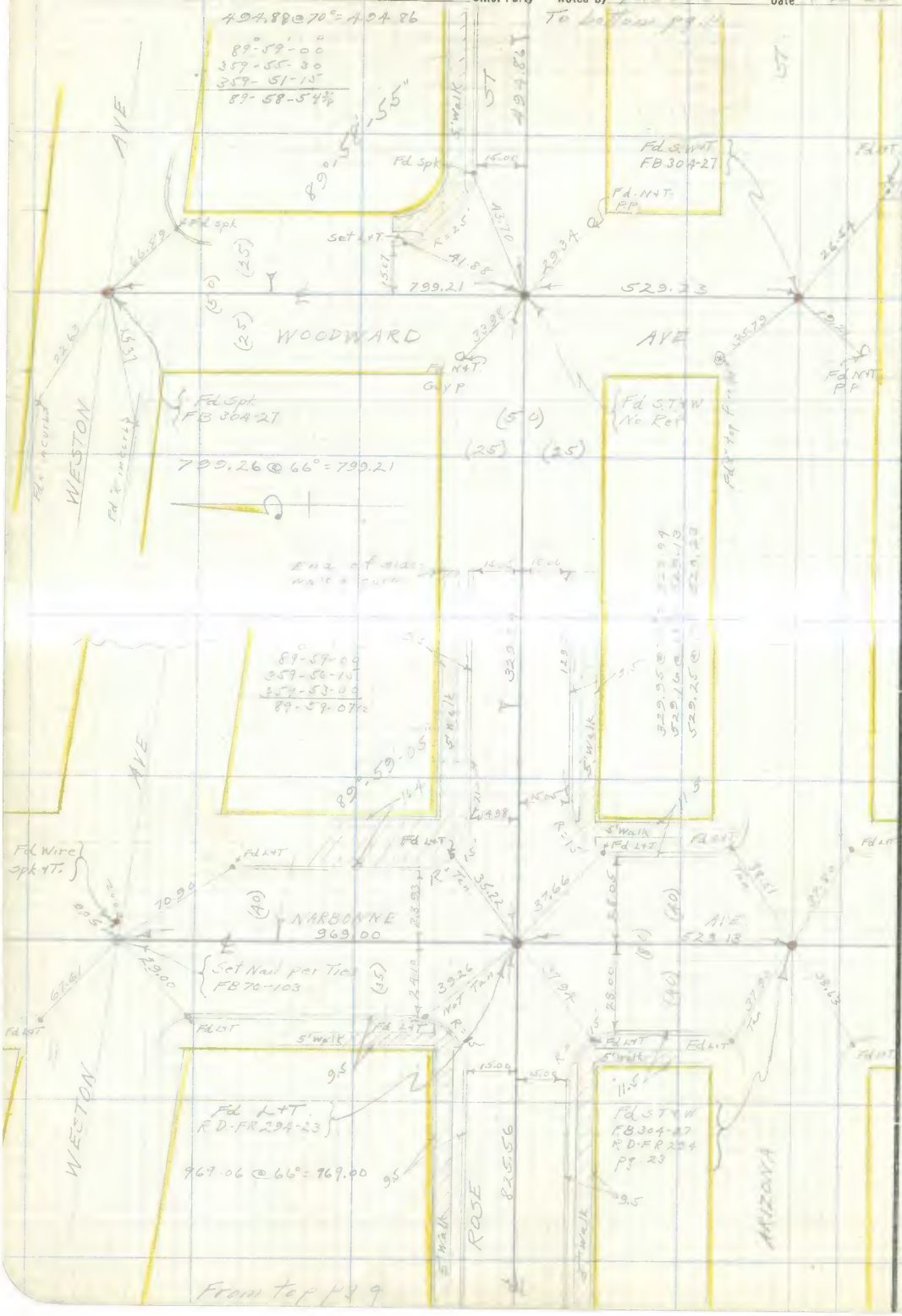

RETURN TO

LOS ANGELES COUNTY SURVEYOR

Do not extend notes this side of this line

Note: ANY ADDITIONS OR CHANGES ON THIS SHEET MUST BE MADE OR CIRCLED IN **Red.** WITH DATE AND NAME OF PERSON MAKING CHANGE.

Date 5-20-29 Notes by Moore Chief Party Moore F.B. 230 Pg 11

Platted by	W. O. No. 324 D. S. O. No. 026
Date	Location Water Dist #13
Map No.	Surveyed by L. D. Moore
Platting C'k'd by	Date 4-20-29
Date	Indexed

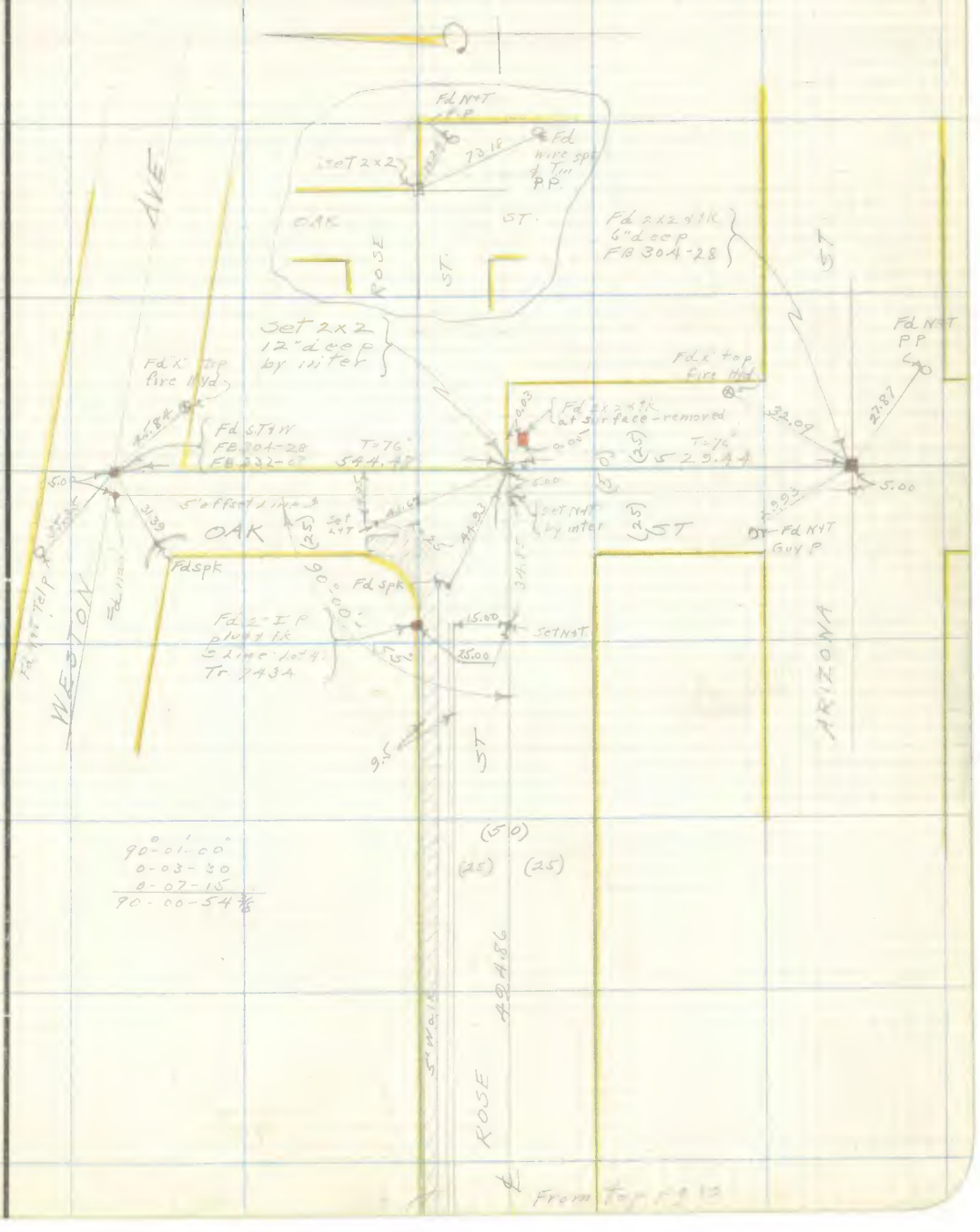

Note: ANY ADDITIONS OR CHANGES ON THIS SHEET MUST BE MADE OR CIRCLED IN Red. WITH DATE AND NAME OF PERSON MAKING CHANGE.

Do not extend notes this side of this line

RETURN TO
LOS ANGELES COUNTY SURVEYOR

F.B. 230 Pg. 12 Moore Chief Party Notes by Moore Date 4-22-23

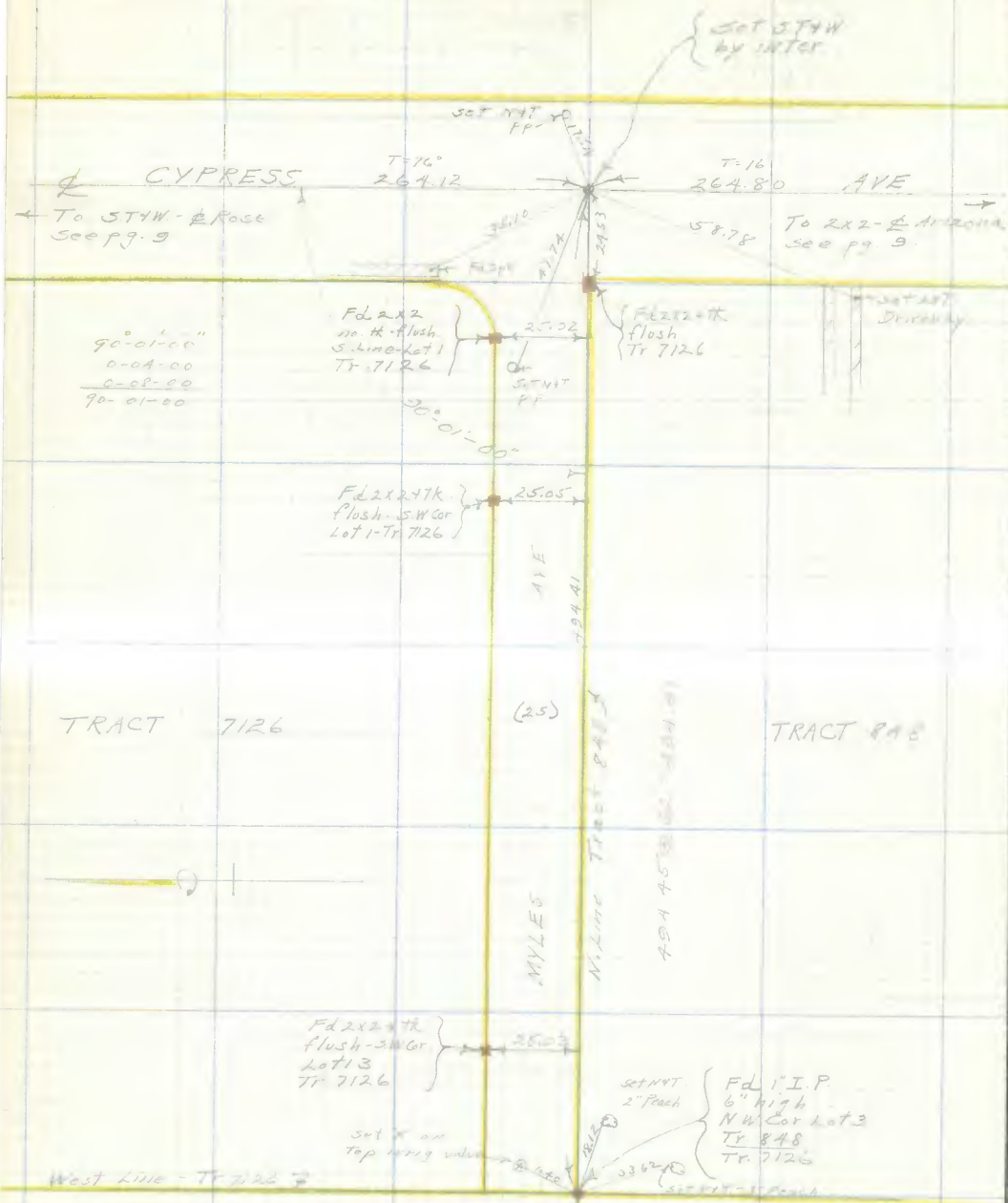

RETURN TO
LOS ANGELES COUNTY SURVEYOR

Do not extend notes this side of this line

Note: ANY ADDITIONS OR CHANGES ON THIS SHEET MUST BE MADE OR CIRCLED IN Red. WITH DATE AND NAME OF PERSON MAKING CHANGE.

Date 4-22-29 Notes by Moore Chief Party Moore F.B. 230 Pg. 43

Plotted by	W. O. No. 924 D. S. O. No. 926-26
Date	Location Water Dist #13
Map No.	Surveyed by L. D. Moore
Platting C'k'd by	Date 4-22-29
Date	Indexed

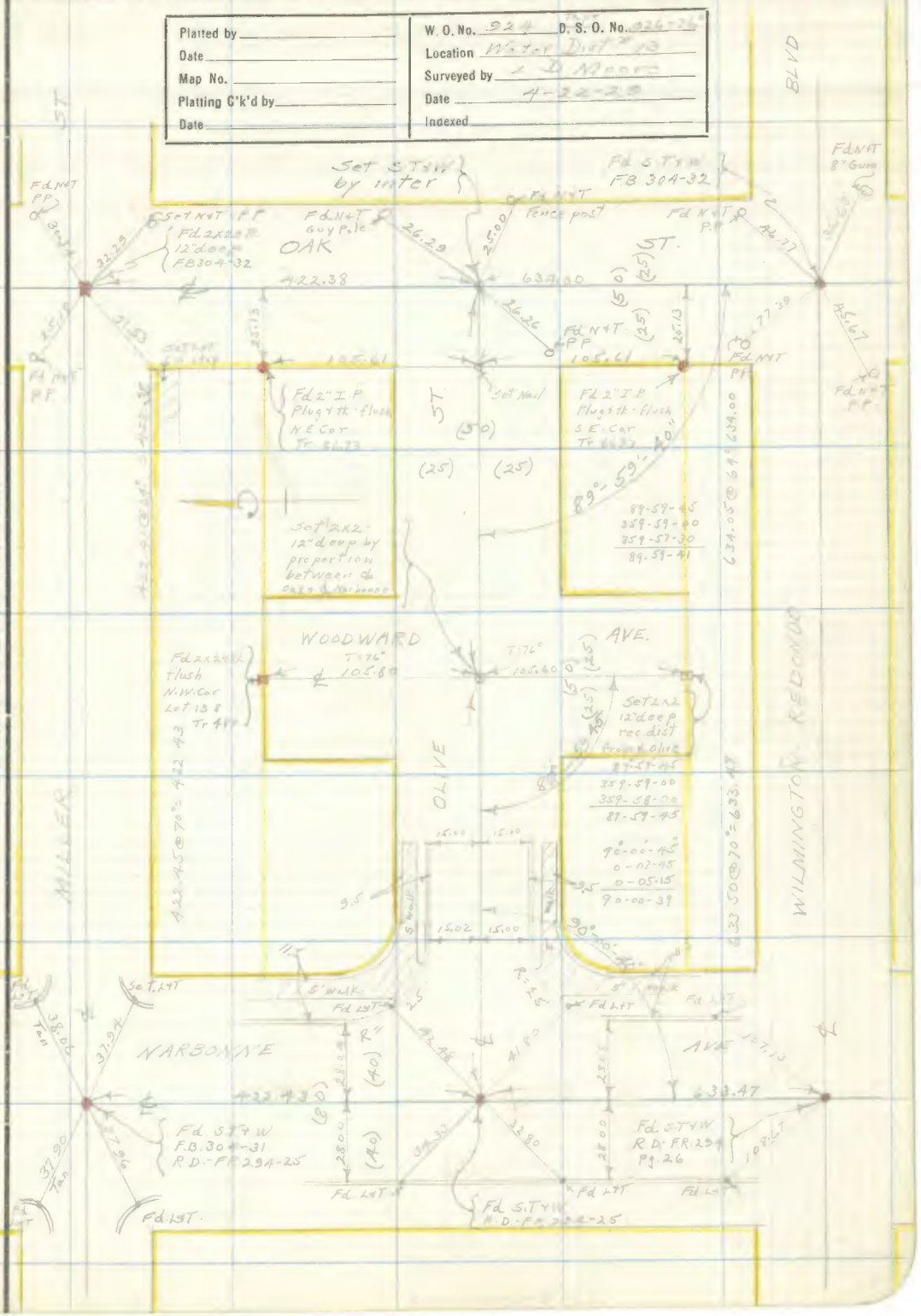

Notes: ANY ADDITIONS OR CHANGES ON THIS SHEET MUST BE MADE OR CIRCLED IN Red. WITH DATE AND NAME OF PERSON MAKING CHANGE.

Do not extend notes this side of this line

RETURN TO LOS ANGELES COUNTY SURVEYOR

F. B. 230 PG. 14 Moore Chief Party Notes by Moore Date 4- -29

RETURN TO
LOS ANGELES COUNTY SURVEYOR

Do not extend notes this side of this line

Note: ANY ADDITIONS OR CHANGES ON THIS SHEET MUST BE MADE OR CIRCLED IN Red. WITH DATE AND NAME OF PERSON MAKING CHANGE.

Date 4-23-29 Notes by Moore Chief Party Moore F.B. 230 Pg 15

Platted by	W. O. No. 329 O. S. O. No.
Date	Location Water Dist #12
Map No.	Surveyed by R. D. Moore
Platting C'k'd by	Date 4-23-29
Date	Indexed

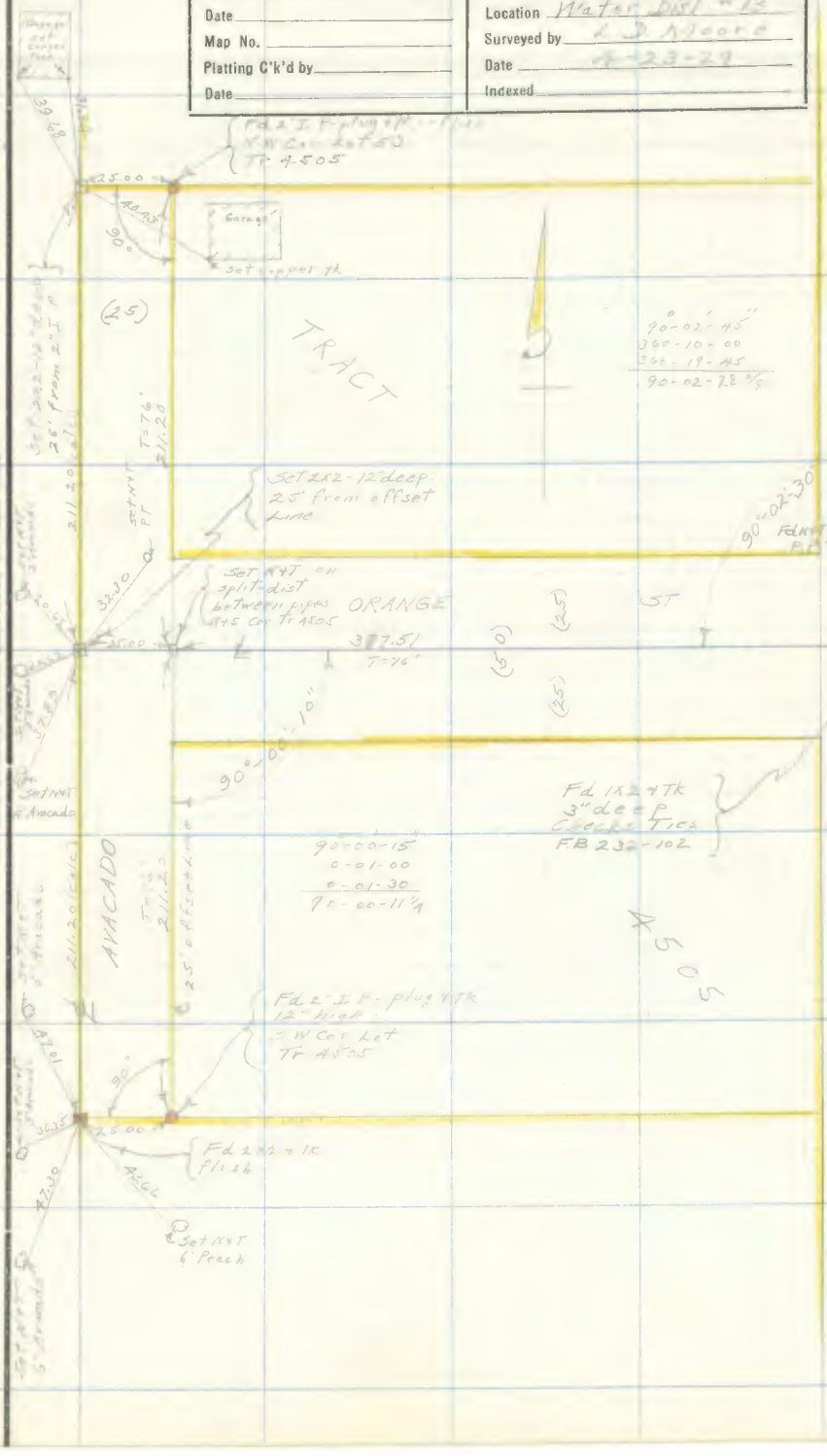

Note: ANY ADDITIONS OR CHANGES ON THIS SHEET MUST BE MADE OR CIRCLED IN Red. WITH DATE AND NAME OF PERSON MAKING CHANGE.

Do not extend notes this side of this line

RETURN TO
LOS ANGELES COUNTY SURVEYOR

F.B. 230 Pg. 16 Moore Chief Party Notes by Moore Date 4-23-29

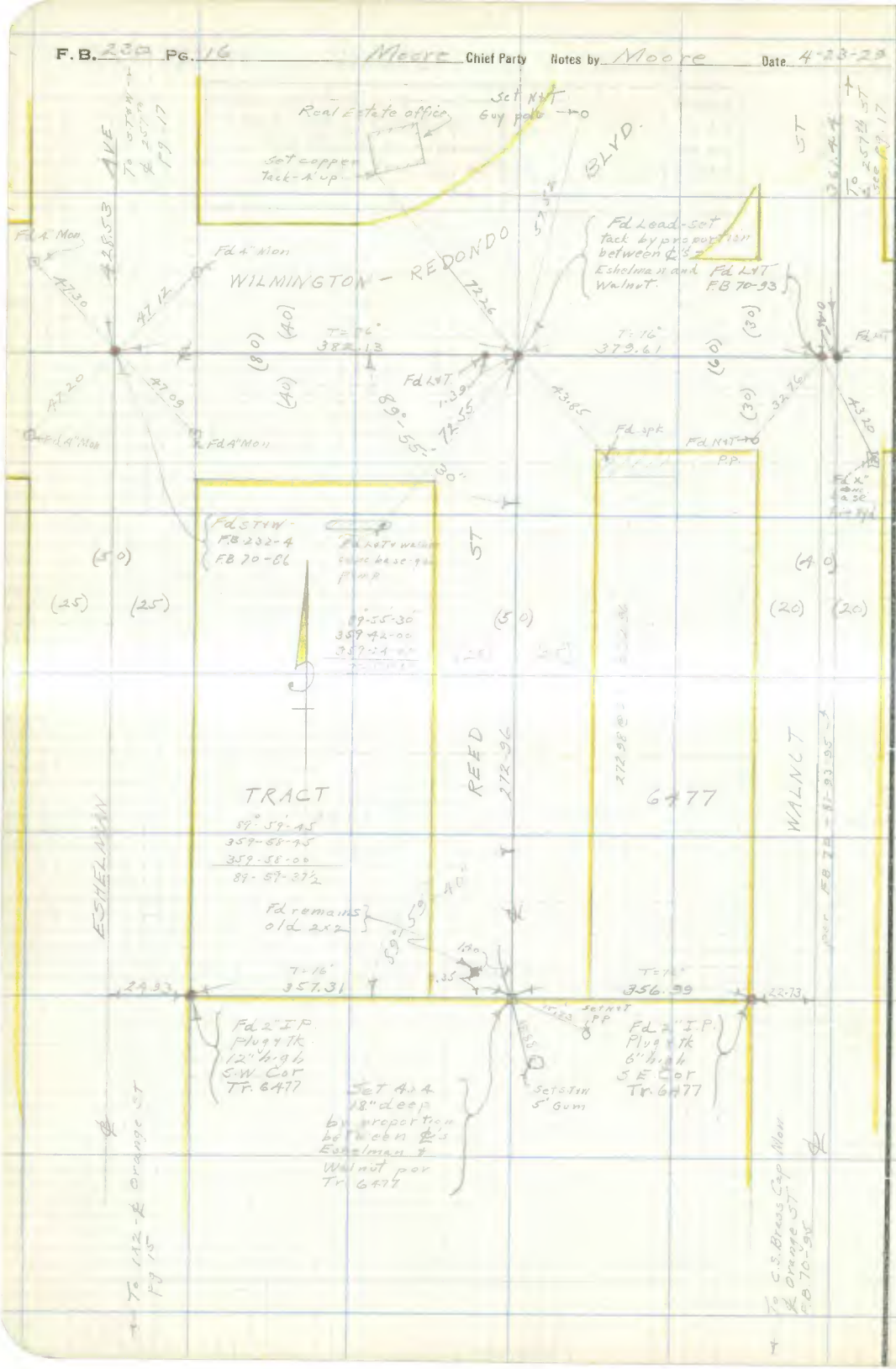

RETURN TO
LOS ANGELES COUNTY SURVEYOR

Do not extend notes this side of this line

Note: ANY ADDITIONS OR CHANGES ON THIS SHEET MUST BE MADE OR CIRCLED IN Red. WITH DATE AND NAME OF PERSON MAKING CHANGE.

Date 9-24-29 Notes by Moore Chief Party Moore F.B. 230 PG 17

Platted by	W. O. No. 924 D. S. O. No.
Date	Location Water Dist #13
Map No.	Surveyed by N. D. Moore
Platting C'k'd by	Date 9-24-29
Date	Indexed

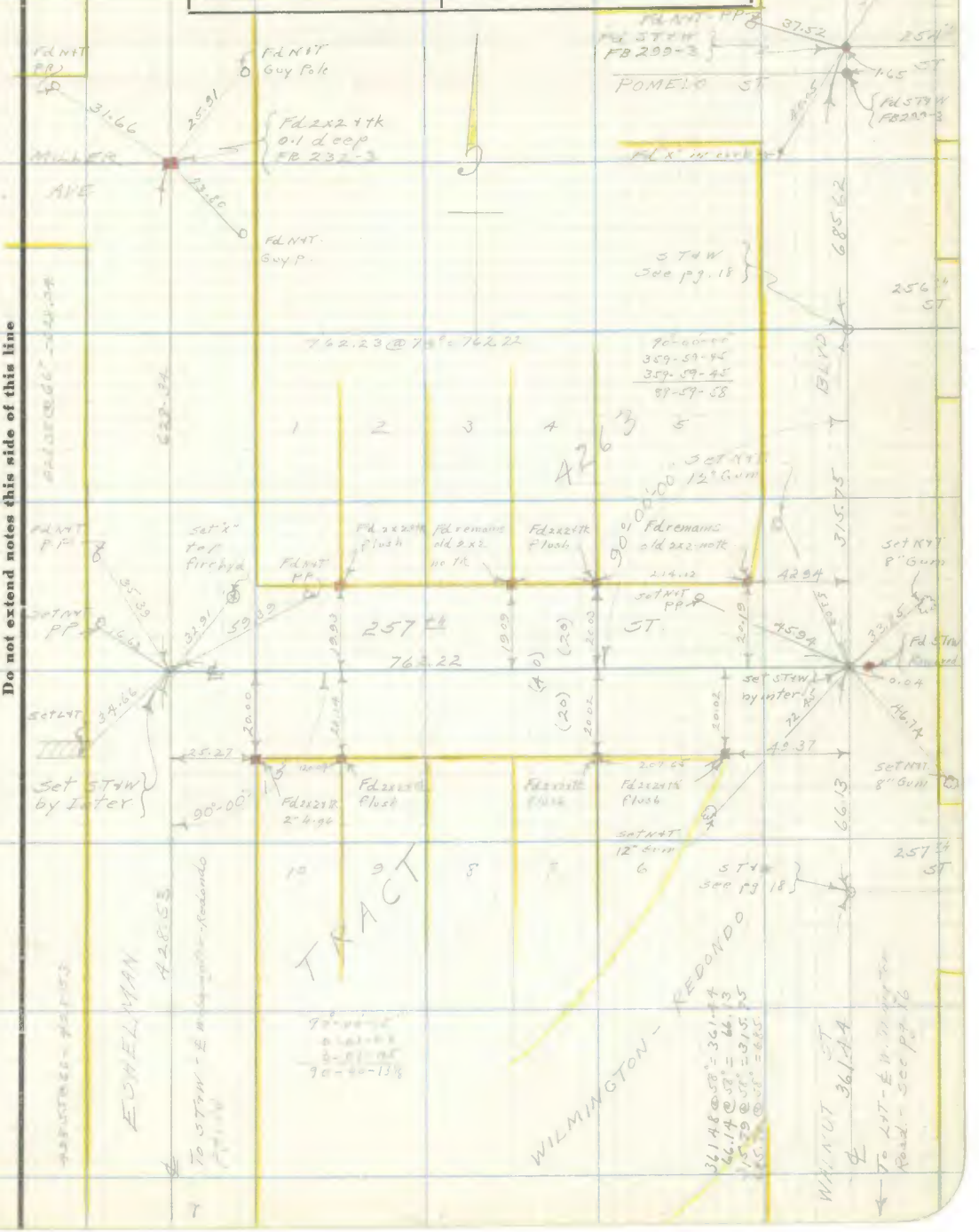

Notes: ANY ADDITIONS OR CHANGES ON THIS SHEET MUST BE MADE OR CIRCLED IN Red. WITH DATE AND NAME OF PERSON MAKING CHANGE.

Do not extend notes this side of this line

RETURN TO LOS ANGELES COUNTY SURVEYOR

F. B. 230 Pg. 18 Moore Chief Party Notes by Moore Date 4-25-23

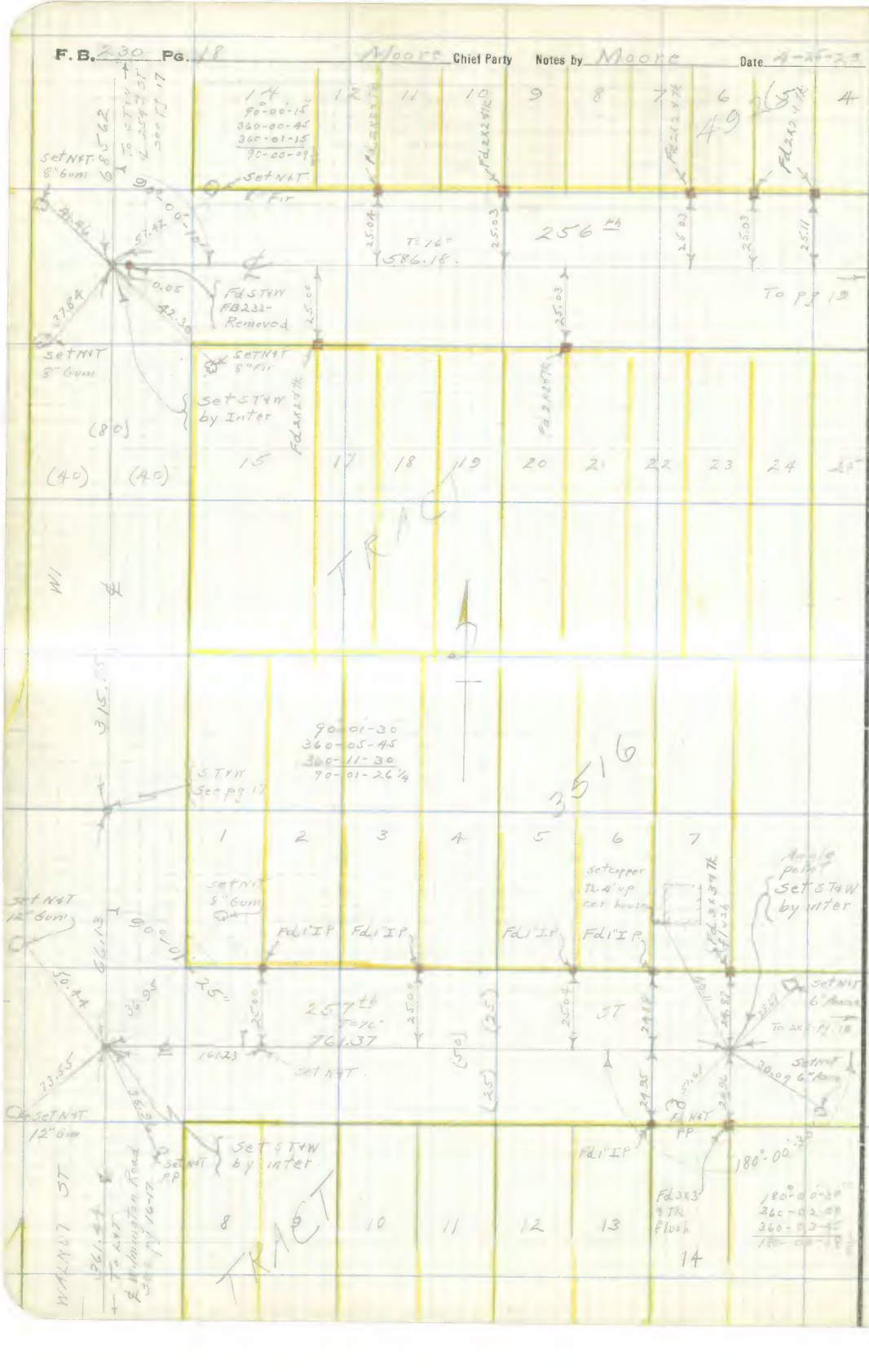

RETURN TO
LOS ANGELES COUNTY SURVEYOR

Do not extend notes this side of this line

Note: ANY ADDITIONS OR CHANGES ON THIS SHEET MUST BE MADE OR CIRCLED IN Red. WITH DATE AND NAME OF PERSON MAKING CHANGE.

Date 4-25-23 Notes by Moore Chief Party Moore F.B. 230 Pg 12

Platted by	W. O. No. 824 D. S. O. No. 226-76
Date	Location Water Dist. #13
Map No.	Surveyed by L.D. Moore
Platting C'k'd by	Date 4-25-23
Date	Indexed

Note: ANY ADDITIONS OR CHANGES ON THIS SHEET MUST BE MADE OR CIRCLED IN Red. WITH DATE AND NAME OF PERSON MAKING CHANGE.

Do not extend notes this side of this line

RETURN TO LOS ANGELES COUNTY SURVEYOR

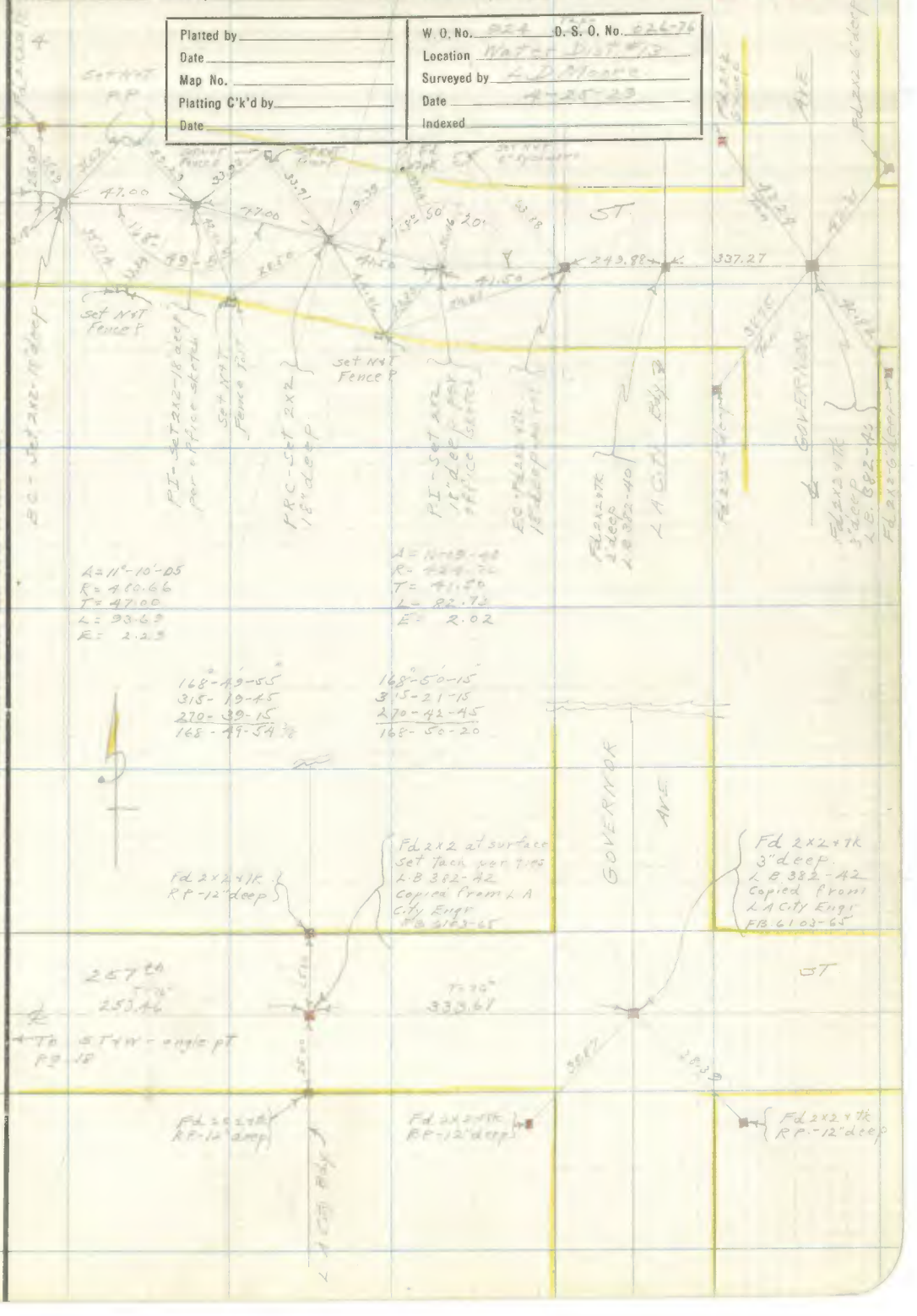

F.B. 230 Pg. 20 Moore Chief Party Notes by Moore Date 4-26-29

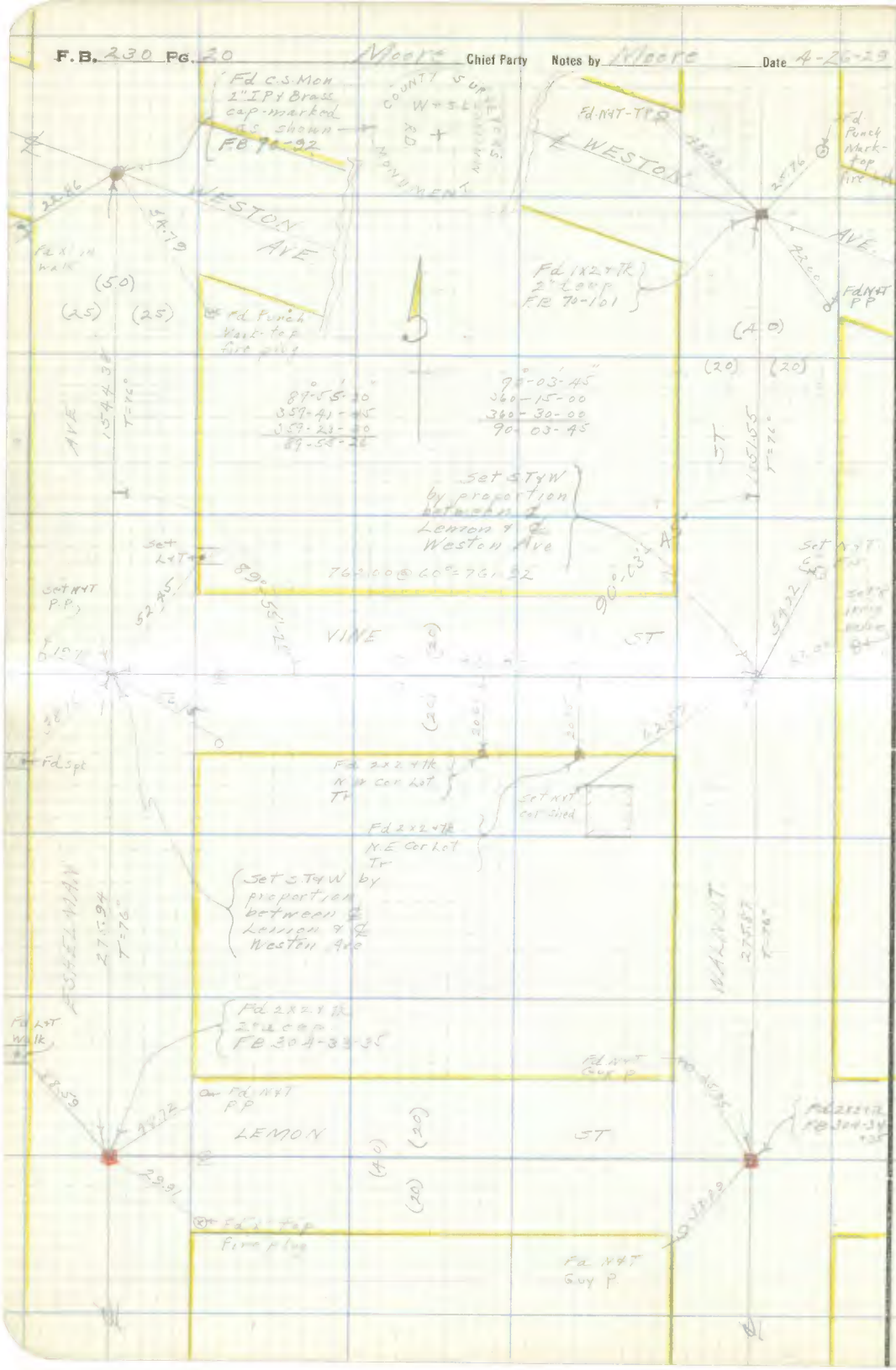

RETURN TO
LOS ANGELES COUNTY SURVEYOR

Do not extend notes this side of this line

Note: ANY ADDITIONS OR CHANGES ON THIS SHEET MUST BE MADE OR CIRCLED IN Red. WITH DATE AND NAME OF PERSON MAKING CHANGE.

Date 4-29-29 Notes by Moore Chief Party Moore F.B. 230 PG. 21

Platted by	W. O. No. 224 D. S. O. No.
Date	Location Water Dist. #12
Map No.	Surveyed by L.J. Moore
Platting C'k'd by	Date 4-29-29
Date	Indexed

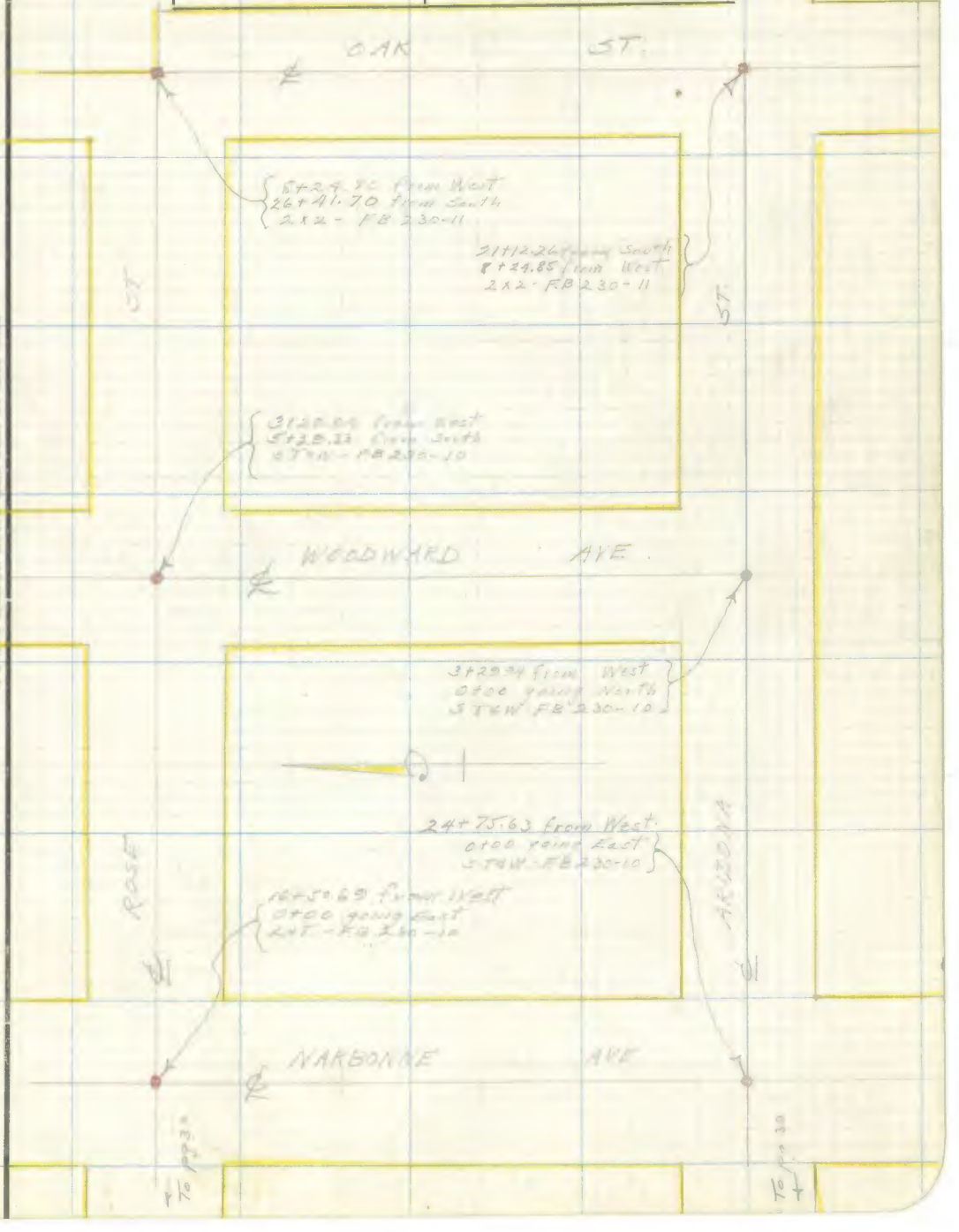

Notes: ANY ADDITIONS OR CHANGES ON THIS SHEET MUST BE MADE OR CIRCLED IN Red. WITH DATE AND NAME OF PERSON MAKING CHANGE.

Do not extend notes this side of this line

RETURN TO LOS ANGELES COUNTY SURVEYOR

F. B. 230 Pg. 22 Moore Chief Party Notes by Moore Date 4-28-29

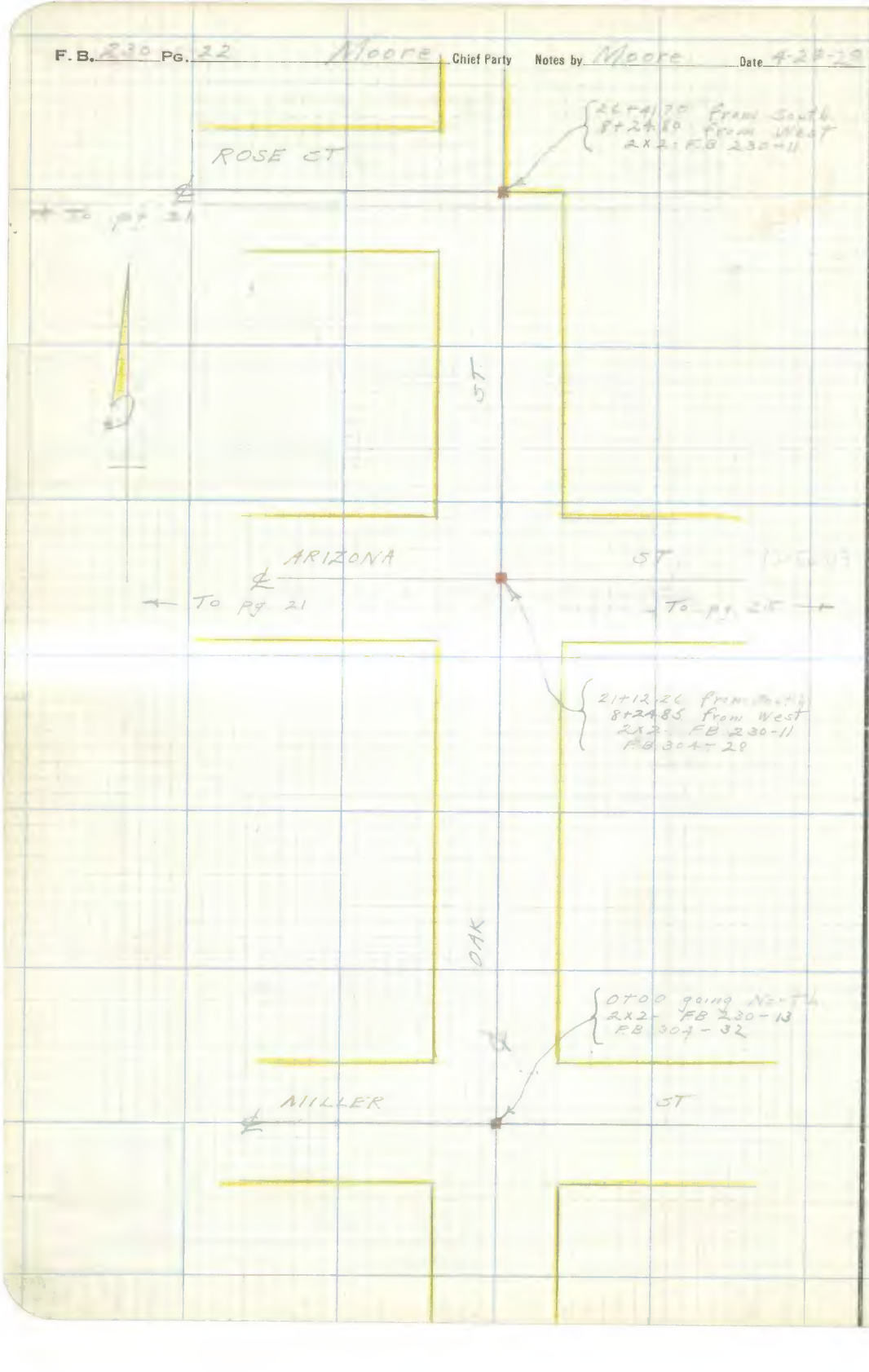

RETURN TO
LOS ANGELES COUNTY SURVEYOR

Do not extend notes this side of this line

Note: ANY ADDITIONS OR CHANGES ON THIS SHEET MUST BE MADE OR CIRCLED IN Red. WITH DATE AND NAME OF PERSON MAKING CHANGE.

Date 4-25-28 Notes by Moore Chief Party Moore F.B. 230 PG 23

Platted by	W. O. No. 324 D. S. O. No.
Date	Location Water Instl'n
Map No.	Surveyed by K. D. Moore
Platting C'k'd by	Date 4-20-28
Date	Indexed

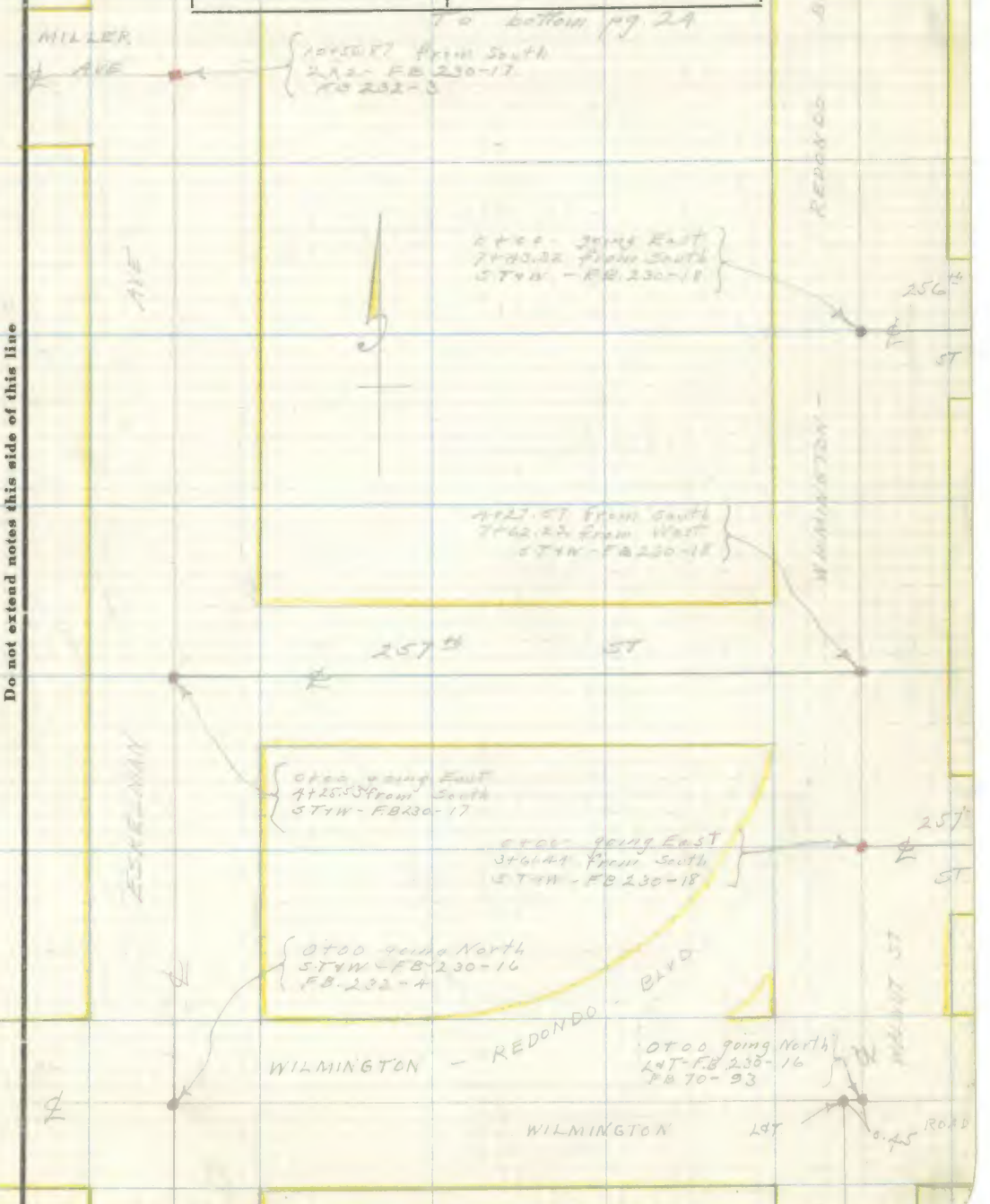

Note: ANY ADDITIONS OR CHANGES ON THIS SHEET MUST BE MADE OR CIRCLED IN Red. WITH DATE AND NAME OF PERSON MAKING CHANGE.

Do not extend notes this side of this line

RETURN TO LOS ANGELES COUNTY SURVEYOR

F. B. 230 Pg. 24 Moore Chief Party Notes by Moore Date 4-29-29

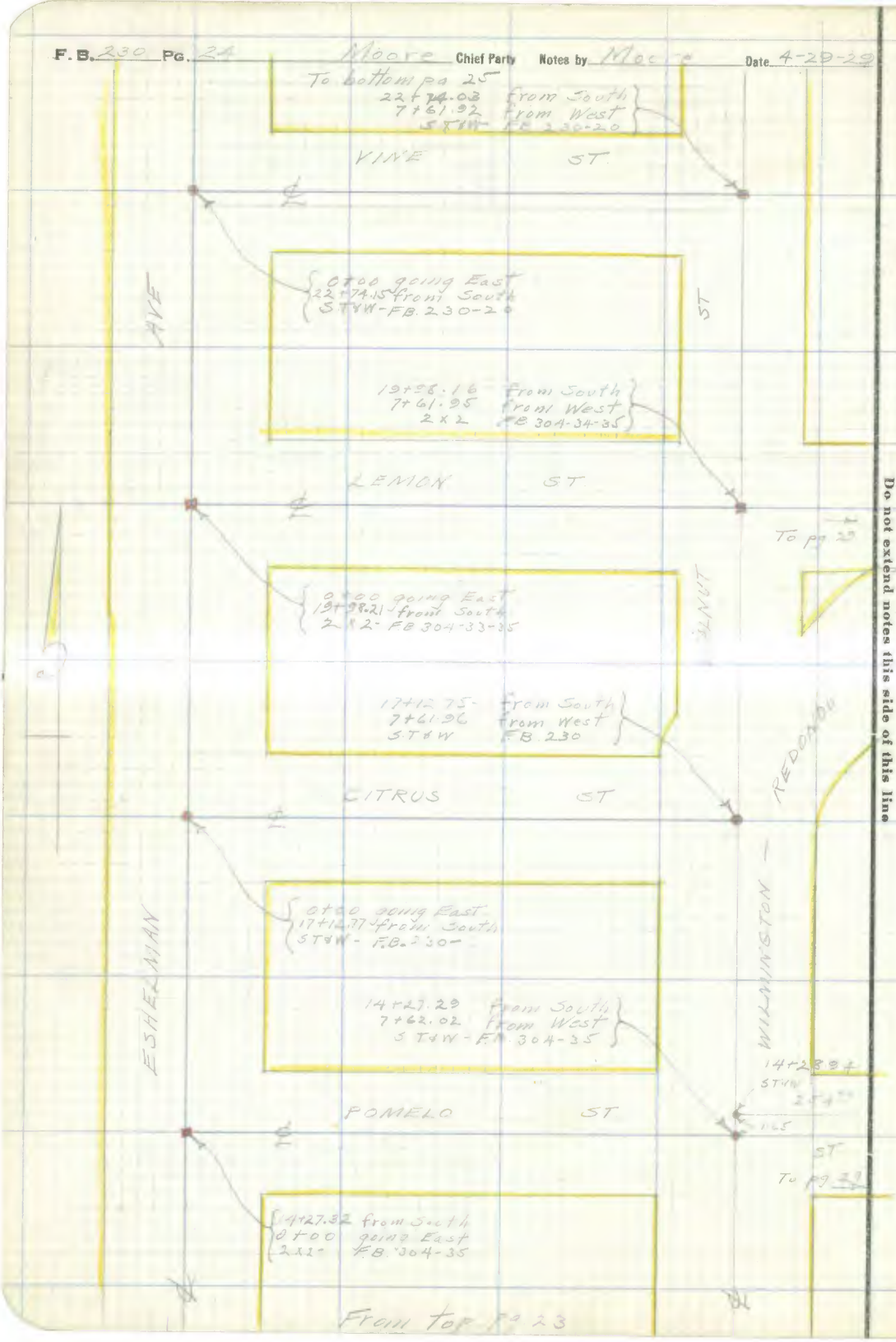

RETURN TO
LOS ANGELES COUNTY SURVEYOR

Do not extend notes this side of this line

Note: ANY ADDITIONS OR CHANGES ON THIS SHEET MUST BE MADE OR CIRCLED IN Red. WITH DATE AND NAME OF PERSON MAKING CHANGE.

Date 4-30-29 Notes by Moore Chief Party Moore F.B. 230 Pg. 25

Platted by	W. O. No. 924 D. S. O. No.
Date	Location Water Dist #12
Map No.	Surveyed by L D Moore
Platting C'k'd by	Date 4-30-29
Date	Indexed

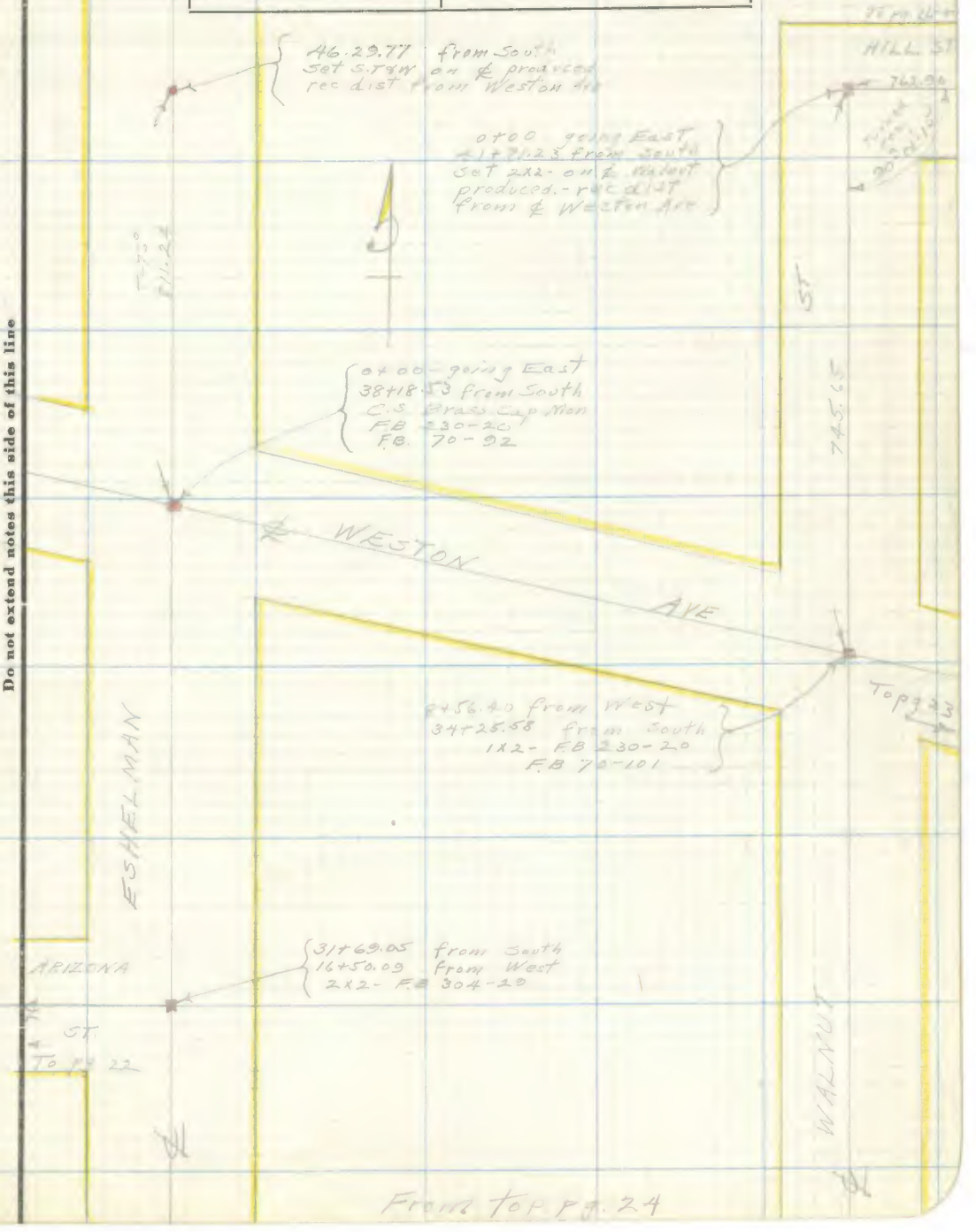

Note: ANY ADDITIONS OR CHANGES ON THIS SHEET MUST BE MADE OR CIRCLED IN Red. WITH DATE AND NAME OF PERSON MAKING CHANGE.

Do not extend notes this side of this line

RETURN TO LOS ANGELES COUNTY SURVEYOR

F.B. 230 PG. 26 Moore Chief Party Notes by Moore Date 4-30-29

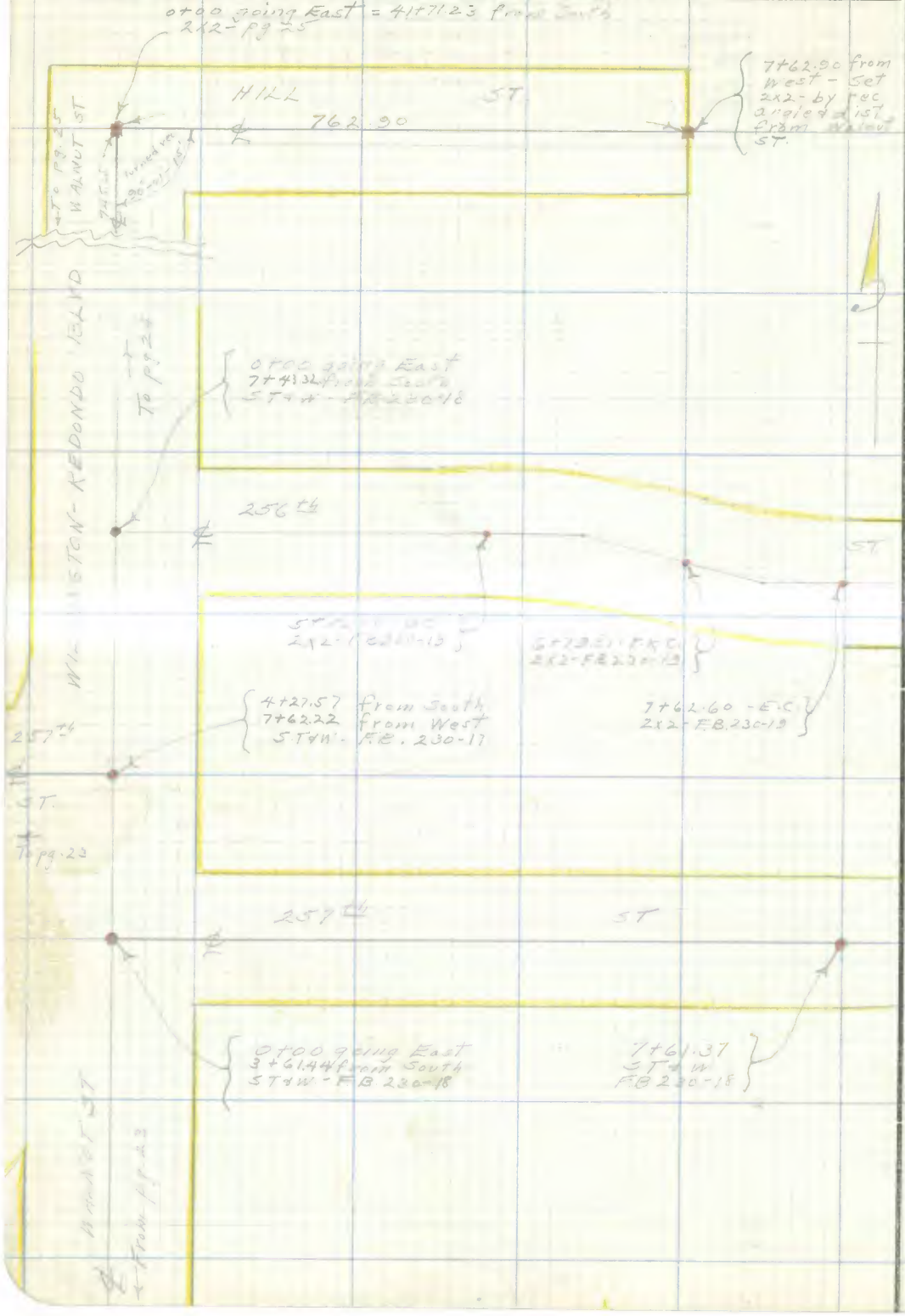

RETURN TO
LOS ANGELES COUNTY SURVEYOR

Do not extend notes this side of this line

Note: ANY ADDITIONS OR CHANGES ON THIS SHEET MUST BE MADE OR CIRCLED IN Red. WITH DATE AND NAME OF PERSON MAKING CHANGE.

Date 5-1-22 Notes by Moore Chief Party Moore F.B. 230 Pg. 27

Platted by	W. O. No. 324 D. S. O. No. 324-76
Date	Location Water Dist #13
Map No.	Surveyed by L. D. Moore
Platting C'k'd by	Date 5-1-22
Date	Indexed

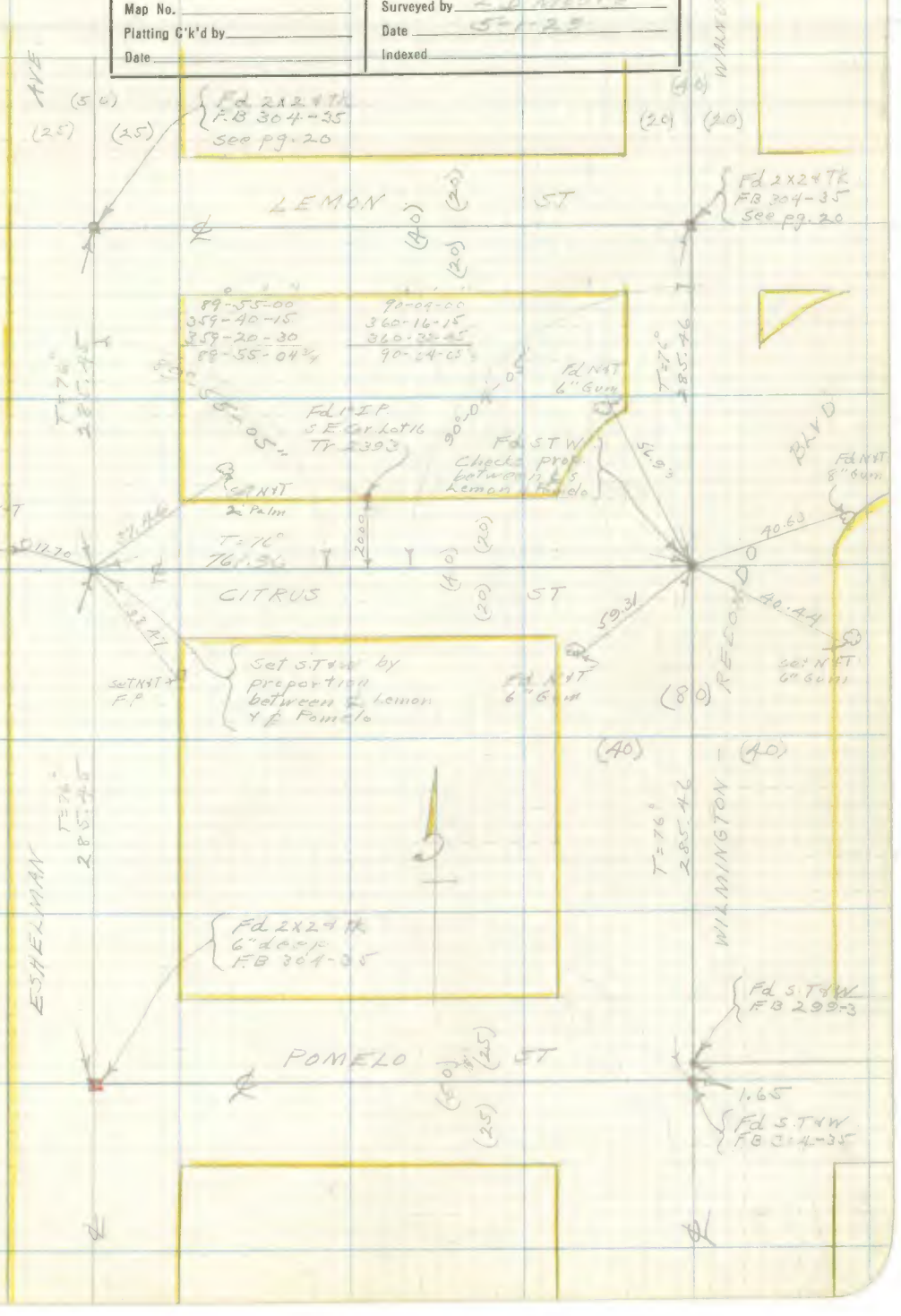

Note: ANY ADDITIONS OR CHANGES ON THIS SHEET MUST BE MADE OR CIRCLED IN Red. WITH DATE AND NAME OF PERSON MAKING CHANGE.

Do not extend notes this side of this line

RETURN TO LOS ANGELES COUNTY SURVEYOR

F.B. 230 Pg. 28 Moore Chief Party Notes by Moore Date 5-3-29

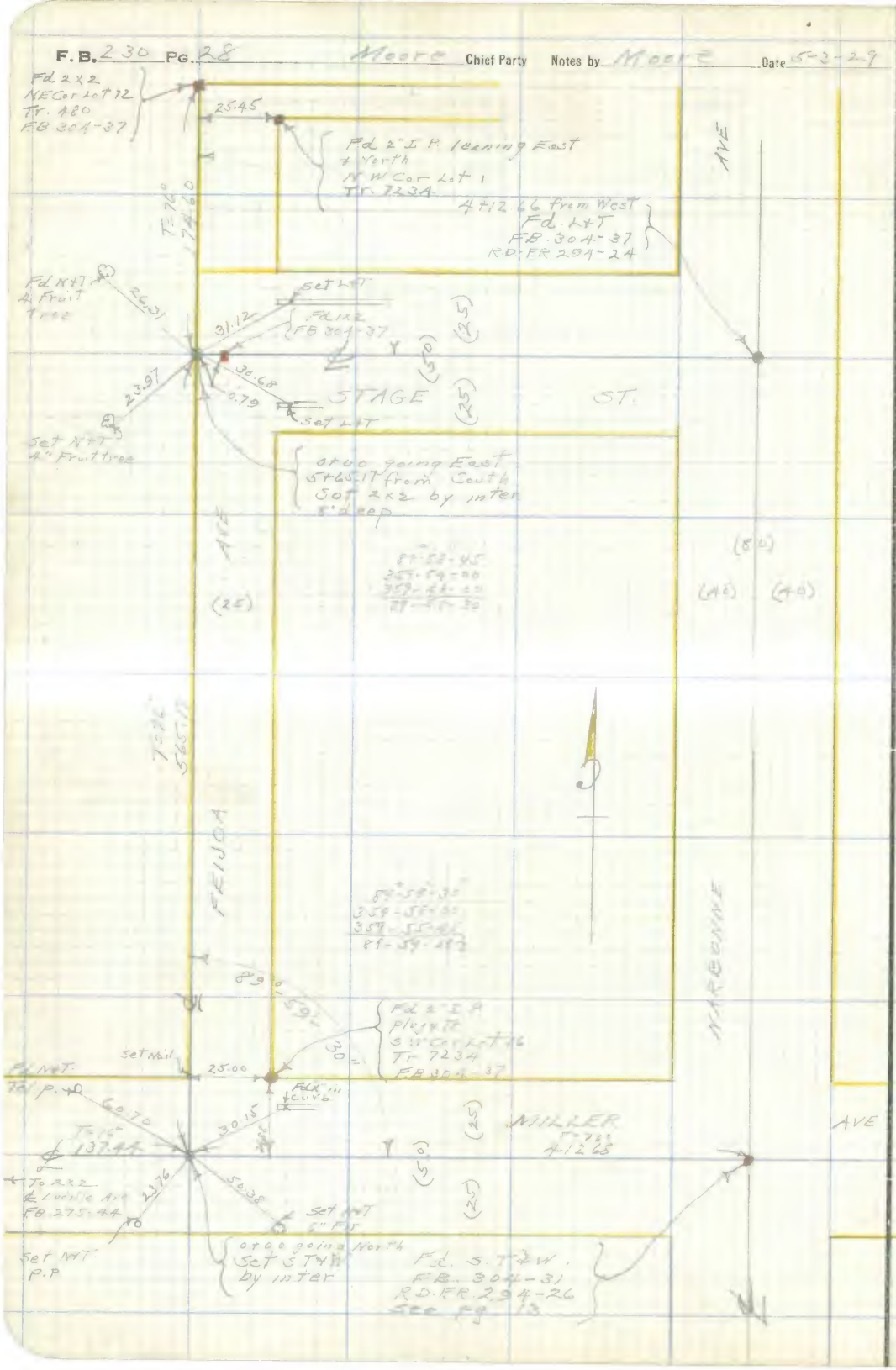

RETURN TO
LOS ANGELES COUNTY SURVEYOR

Do not extend notes this side of this line

Note: ANY ADDITIONS OR CHANGES ON THIS SHEET MUST BE MADE OR CIRCLED IN Red. WITH DATE AND NAME OF PERSON MAKING CHANGE.

Date 5-1-29 Notes by Moore Chief Party Moore F.B. 230 PG 29

Platted by	W. O. No. 224 D. S. O. No.
Date	Location Water Dist #13
Map No.	Surveyed by L. D. Moore
Platting C'k'd by	Date 5-1-29
Date	Indexed

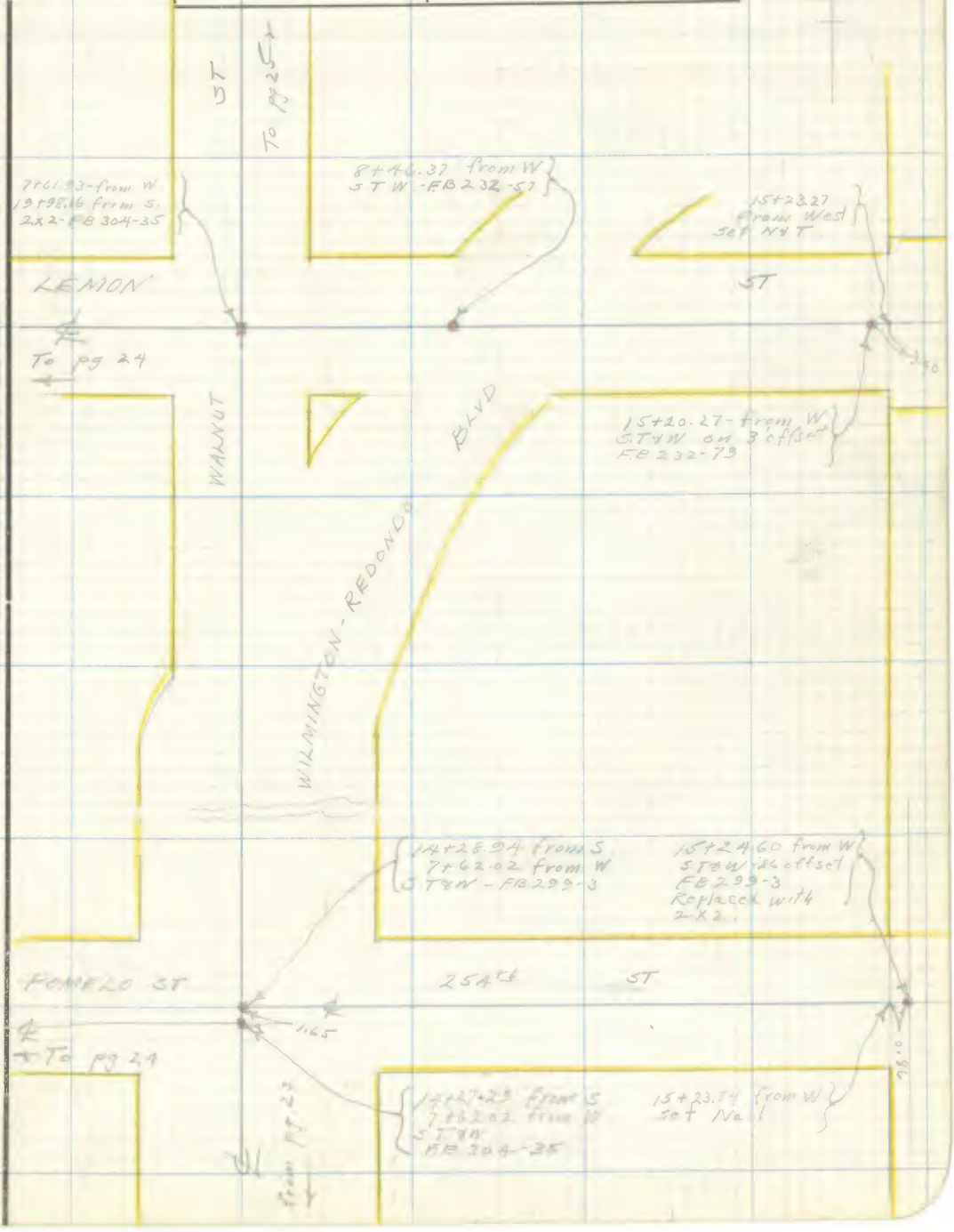

Note: ANY ADDITIONS OR CHANGES ON THIS SHEET MUST BE MADE OR CIRCLED IN Red. WITH DATE AND NAME OF PERSON MAKING CHANGE.

Do not extend notes this side of this line

RETURN TO LOS ANGELES COUNTY SURVEYOR

F. B. 230 Pg. 130 Moore Chief Party Notes by Moore Date 5-1-23

ROSE ST

To pg 32

To pg 21

8+25.13 from West
26+41.58 from South
ST&W - FB 230-9

AVE

MYLES AVE

4+94.41 from West
23+77.46 from South
ST&W - FB 230-12

0+00 going East
1" I.P.
FB 230-13

ARIZONA ST

To pg 32

To pg 21

16+50.06 from West
21+12.66 from South
ST&W - FB 230-22

CYPRESS

0+00 going North
ST&W - FB 230-25

MILLER AVE

To pg 31

RETURN TO
LOS ANGELES COUNTY SURVEYOR

Do not extend notes this side of this line

Note: ANY ADDITIONS OR CHANGES ON THIS SHEET MUST BE MADE OR CIRCLED IN Red. WITH DATE AND NAME OF PERSON MAKING CHANGE.

Date 5-29 Notes by Moore Chief Party Moore F.B. 230 Pg. 31

Platted by	W. O. No. 524 D. S. O. No.
Date	Location Water Dist #12
Map No.	Surveyed by L D Moore
Platting C'k'd by	Date 5-29
Date	Indexed

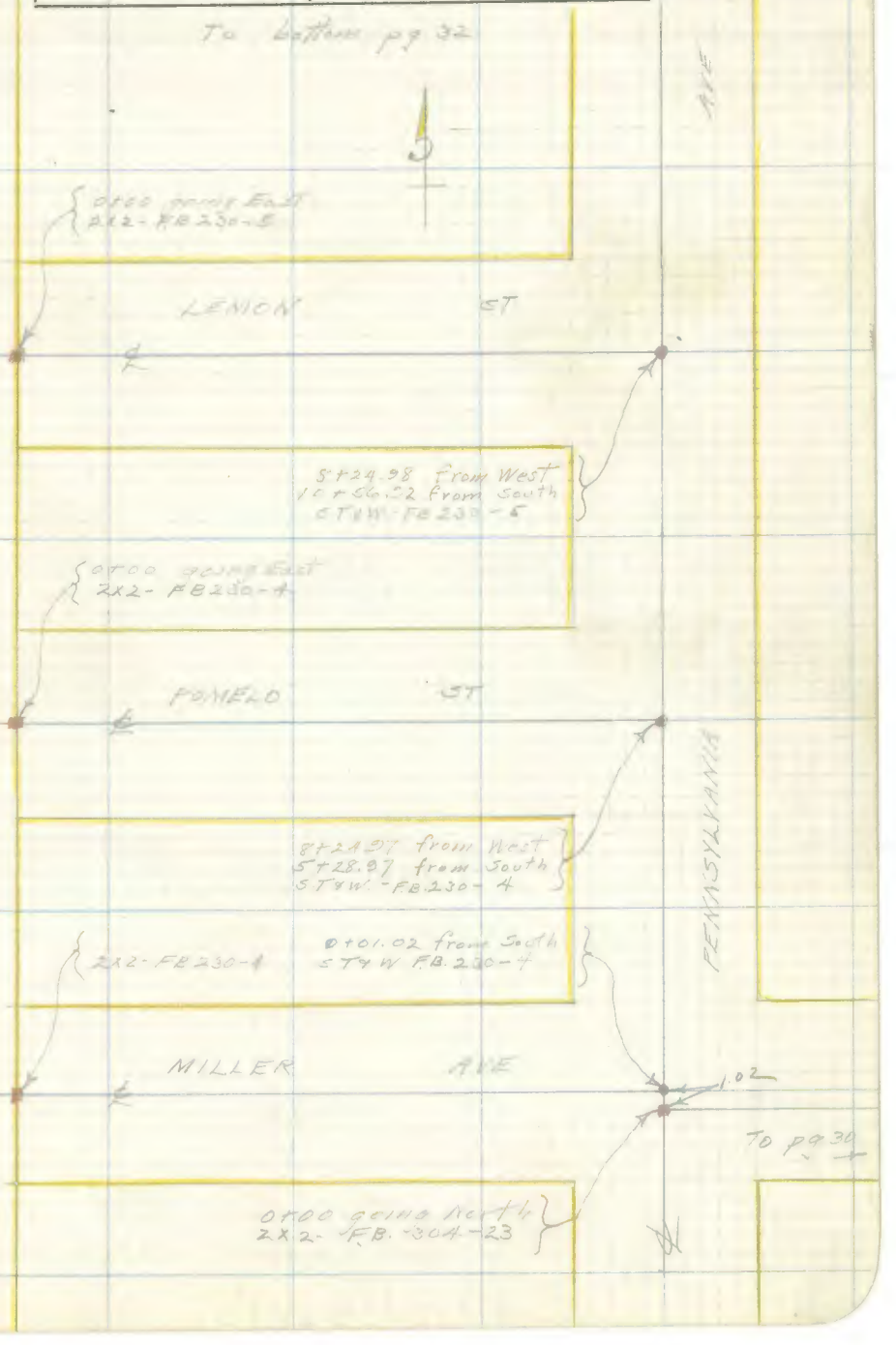

Notes: ANY ADDITIONS OR CHANGES ON THIS SHEET MUST BE MADE OR CIRCLED IN Red. WITH DATE AND NAME OF PERSON MAKING CHANGE.

Do not extend notes this side of this line

RETURN TO LOS ANGELES COUNTY SURVEYOR

F.B. 230 PG. 32 Moore Chief Party Notes by Moore Date 5- -29

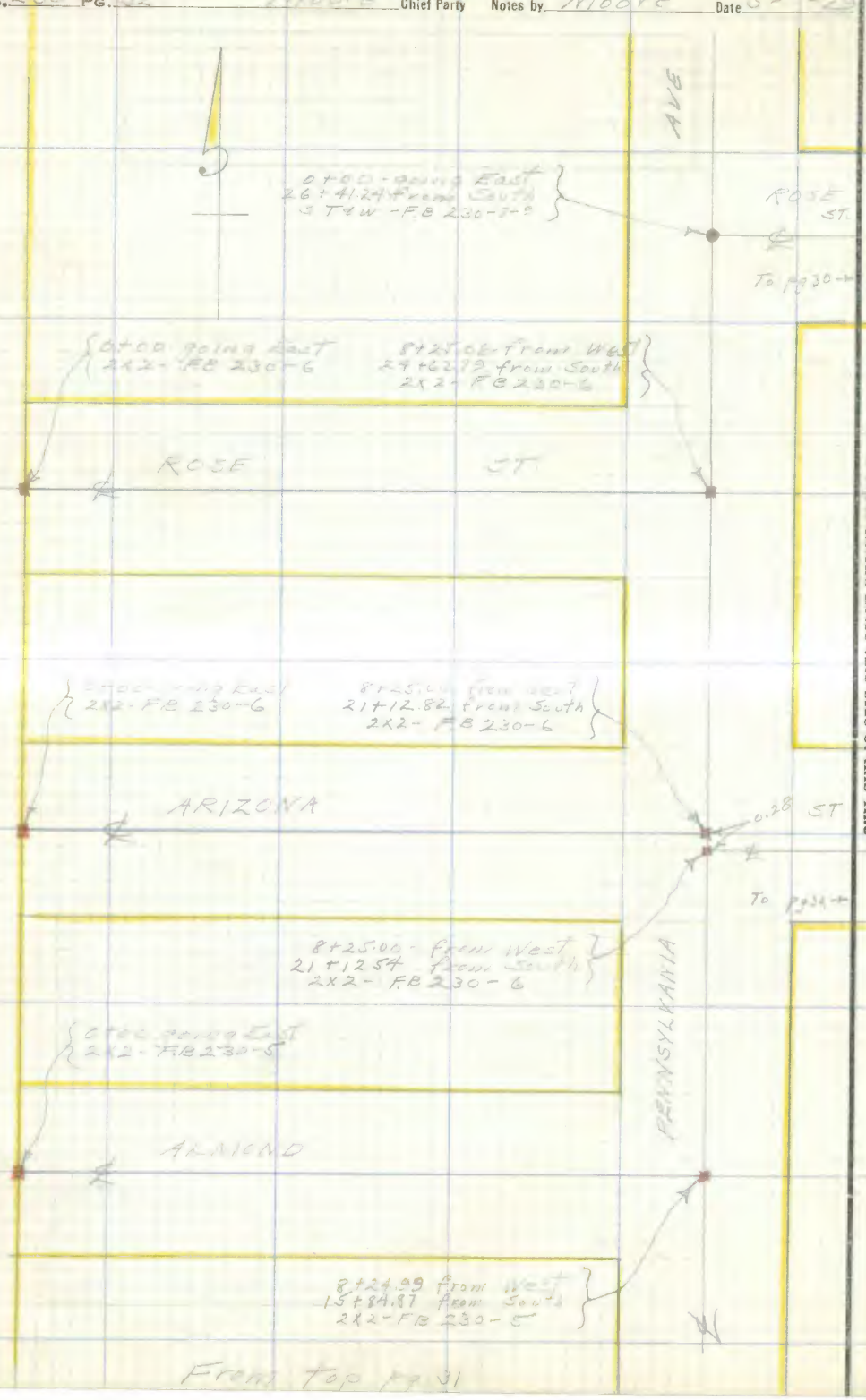

RETURN TO
LOS ANGELES COUNTY SURVEYOR

Do not extend notes this side of this line

Note: ANY ADDITIONS OR CHANGES ON THIS SHEET MUST BE MADE OR CIRCLED IN Red. WITH DATE AND NAME OF PERSON MAKING CHANGE.

Date 5-7-29 Notes by Moore Chief Party Moore F.B. 230 Pg 33

Platted by	W. O. No. 924 D. S. O. No.
Date	Location Water Dist #13
Map No.	Surveyed by L. J. Moore
Platting C'k'd by	Date 5-7-29
Date	Indexed

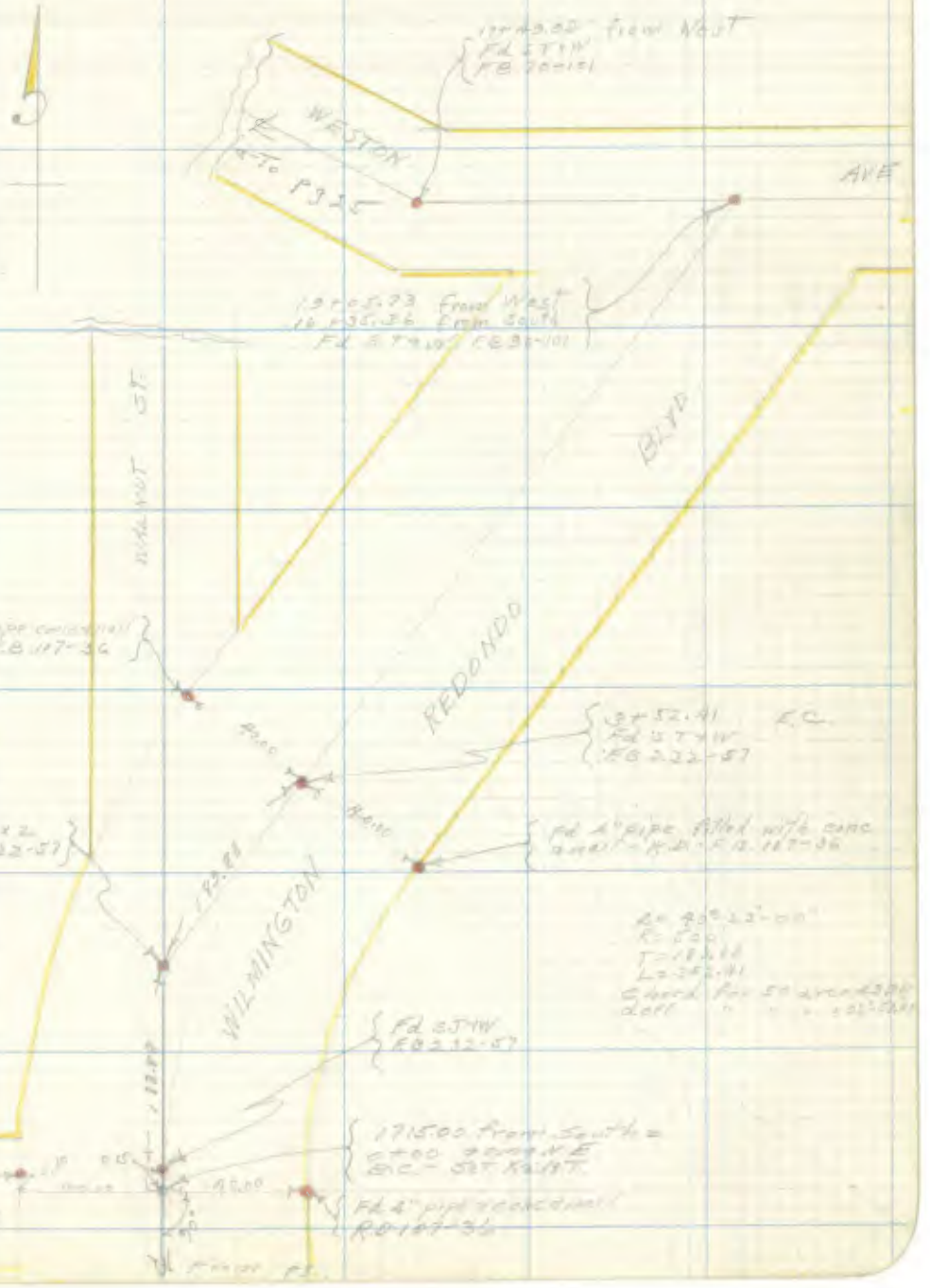

Notes: ANY ADDITIONS OR CHANGES ON THIS SHEET MUST BE MADE OR CIRCLED IN Red. WITH DATE AND NAME OF PERSON MAKING CHANGE.

Do not extend notes this side of this line

RETURN TO LOS ANGELES COUNTY SURVEYOR

F. B. 230 PG. 34 Chief Party Notes by Date

RETURN TO
LOS ANGELES COUNTY SURVEYOR

Do not extend notes this side of this line

Note: ANY ADDITIONS OR CHANGES ON THIS SHEET MUST BE MADE OR CIRCLED IN Red. WITH DATE AND NAME OF PERSON MAKING CHANGE.

Date _____ Notes by _____ Chief Party _____ F.B. 230 Pg 69

Plotted by _____	W. O. No. _____ D. S. O. No. _____
Date _____	Location _____
Map No. _____	Surveyed by _____
Platting C'k'd by _____	Date _____
Date _____	Indexed _____

MULHOLLAND
HIGHWAY

PAGES 71 - 151

Pages 34 to 70 are blank never having been used.

Notes: ANY ADDITIONS OR CHANGES ON THIS SHEET MUST BE MADE OR CIRCLED IN Red. WITH DATE AND NAME OF PERSON MAKING CHANGE.

Do not extend notes this side of this line

RETURN TO
LOS ANGELES COUNTY SURVEYOR

F. B. _____ PG. _____ Chief Party Notes by _____ Date _____

RETURN TO

LOS ANGELES COUNTY SURVEYOR

Do not extend notes this side of this line.

Note: ANY ADDITIONS OR CHANGES ON THIS SHEET MUST BE MADE OR CIRCLED IN "Red" WITH DATE AND NAME OF PERSON MAKING CHANGE.

Platted by Brummer	W. O. No. [illegible] D. S. O. No.
Date [illegible]	Location [illegible]
Map No.	Surveyed by [illegible]
Platting C'k'd by	Date [illegible]
Date	Indexed E.J.B. 10/25/26

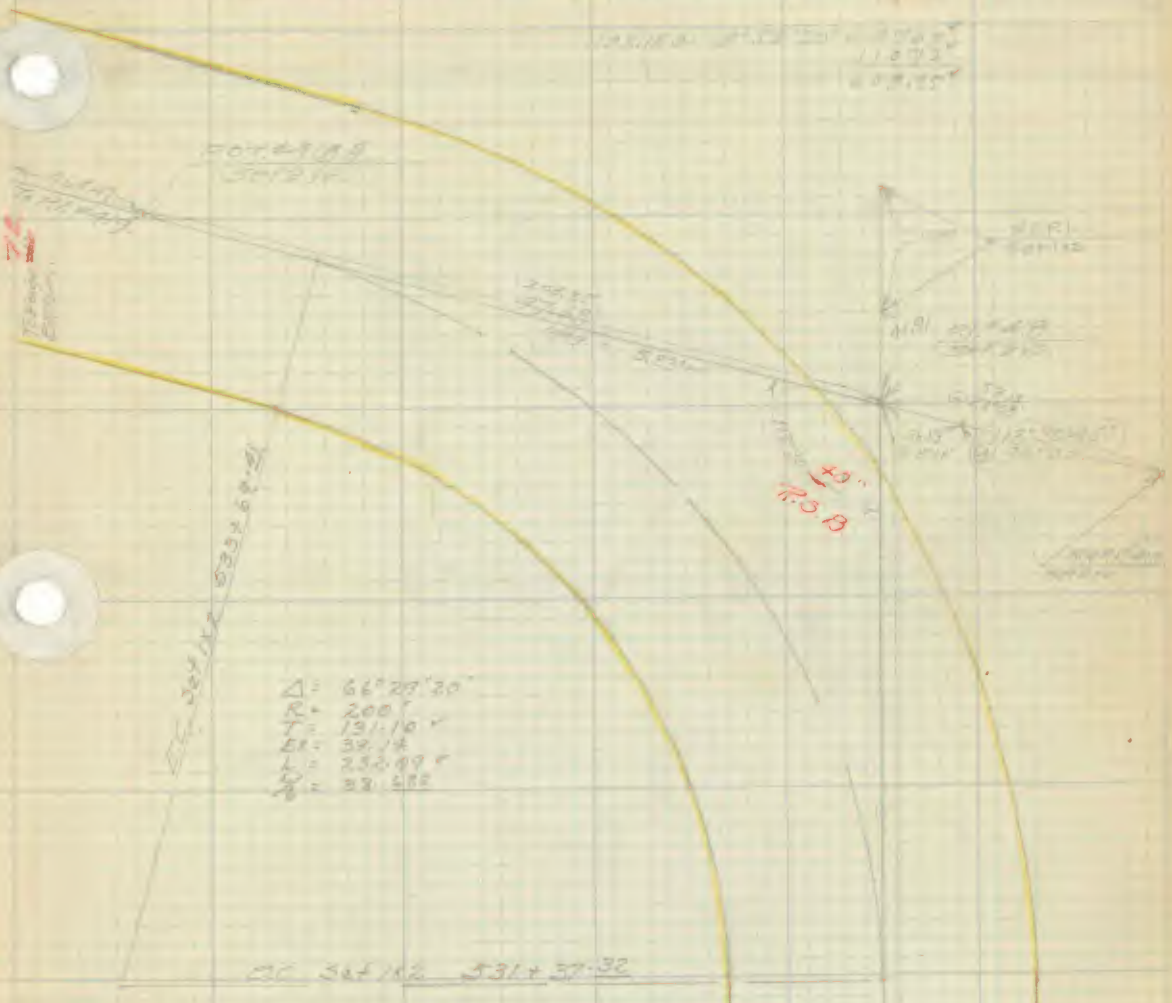

6 Chords @ 38.68

1 = 5° 32' 25 - 531 + 76.95
2 = 11 04 50 - 532 + 14.68
3 = 16 37 20 - 532 + 53.32 Ex.
4 = 22 09 45 - 532 + 92.05
5 = 27 42 10 - 533 + 30.73
6 = 33 14 40 - 533 + 69.41 Ex.

[illegible] 8-19-26

Cont. from F.B. 224 pg 70.
Pg No 1 to 70 not used in this F.B. 70

F. B. 230 Pg. 72



73
To B.C. 650.69
E.C. Set 1x2 539+64 31
Δ = 11°18'30"
R = 500
T = 49 50
L = 99 32
Ex = 2 45
30"
8.9.B.
P.I. # 419
Chord = 49.32
2 Chord =
Arc = 49 34
1 = 2°49-40 - 539+14 97 Ex.
2 = 5°39-15 - 539+64 31 E.C.
J.J. Hornbrook - 8-19-26
B.C. Set 1x2 538+65 63
71

F. B. 230 Pg. 73

Platted by [illegible]	W. O. No. [illegible] D. S. O. No.
Date [illegible]	Location. [illegible]
Map No.	Surveyed by [illegible]
Platting C'k'd by	Date [illegible]
Date	Indexed

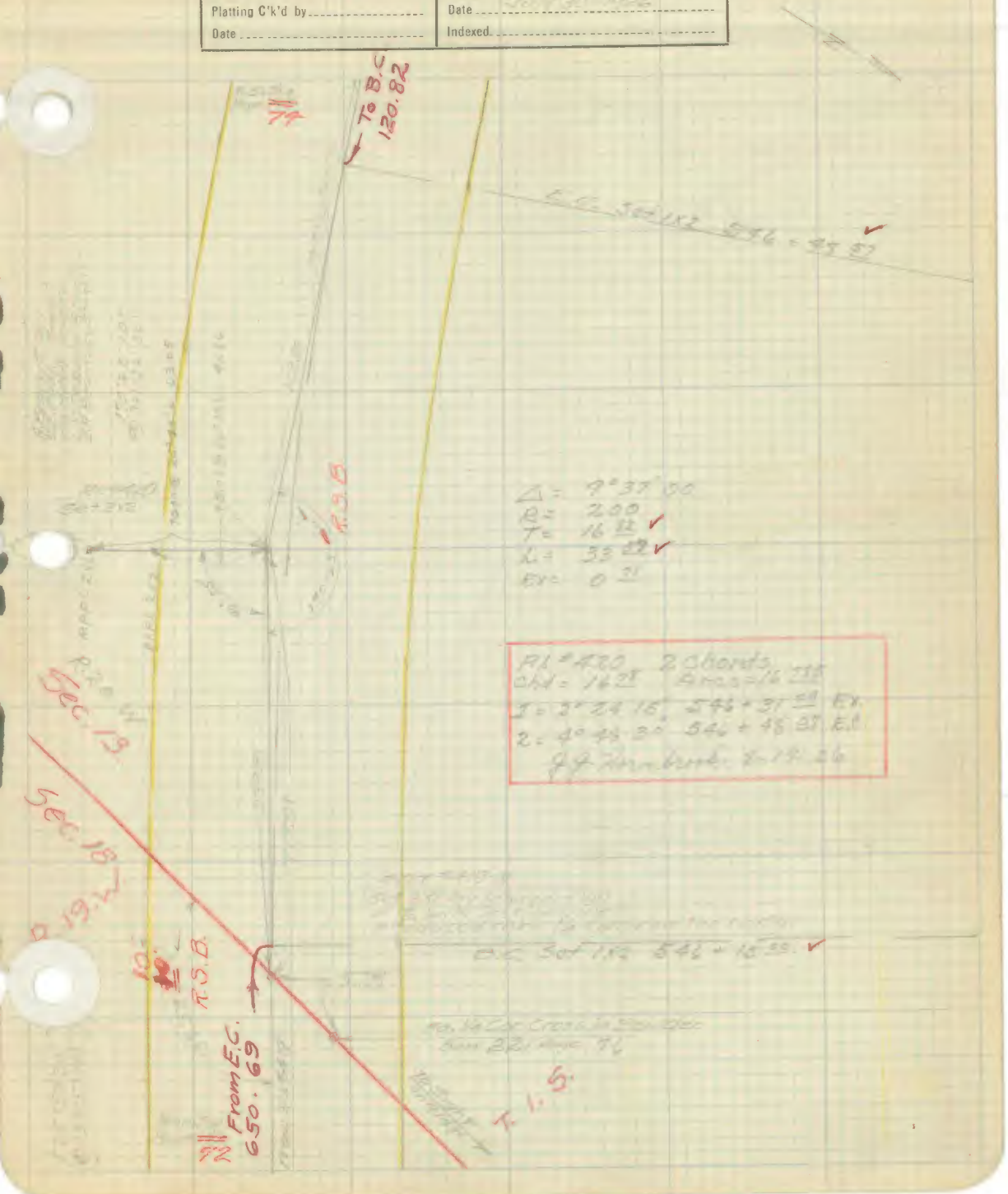


75
554+52.18
65.86 to B.C.
453.09
R.P.P.I. #421
Spk in 14" Cal
R.P.P.I. #421
Spk in 18" Spn
R.P.P.I. #421
Δ = 43° 52' 10"
R = 300
T = 120.81
L = 229.72
Ex = 23.81
Pl. #421 4 Chords
Chds = 57.33 Arcs = 57.125
1 = 5° 29' 00 548 + 26.82
2 = 10° 58' 00 548 + 94.29 EX.
3 = 16° 27' 00 549 + 41.87
4 = 21° 56' 05 549 + 99.73 EC.
B.C. Set 1x2 547 + 69.38
From E.C. 120.82
73

230 75

F. B. ____ Pg. ____

Platted by Brummer	W. O. No. ____ D. S. O. No. ____
Date Oct 1926	Location. ____
Map No. ____	Surveyed by ____
Platting C'k'd by McPherson	Date ____
Date Oct. 1926	Indexed ____

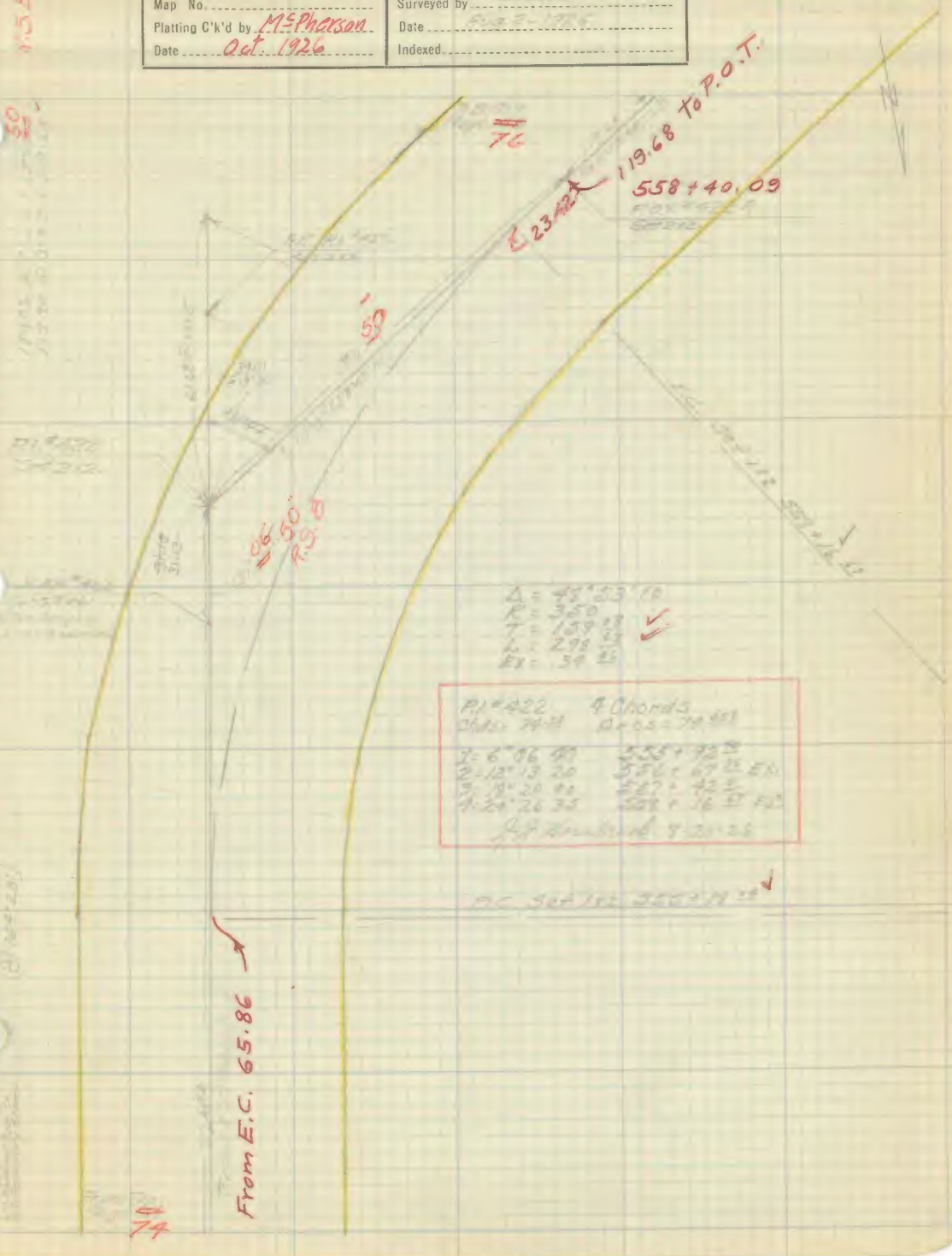

F. B. 230 Pg. 76

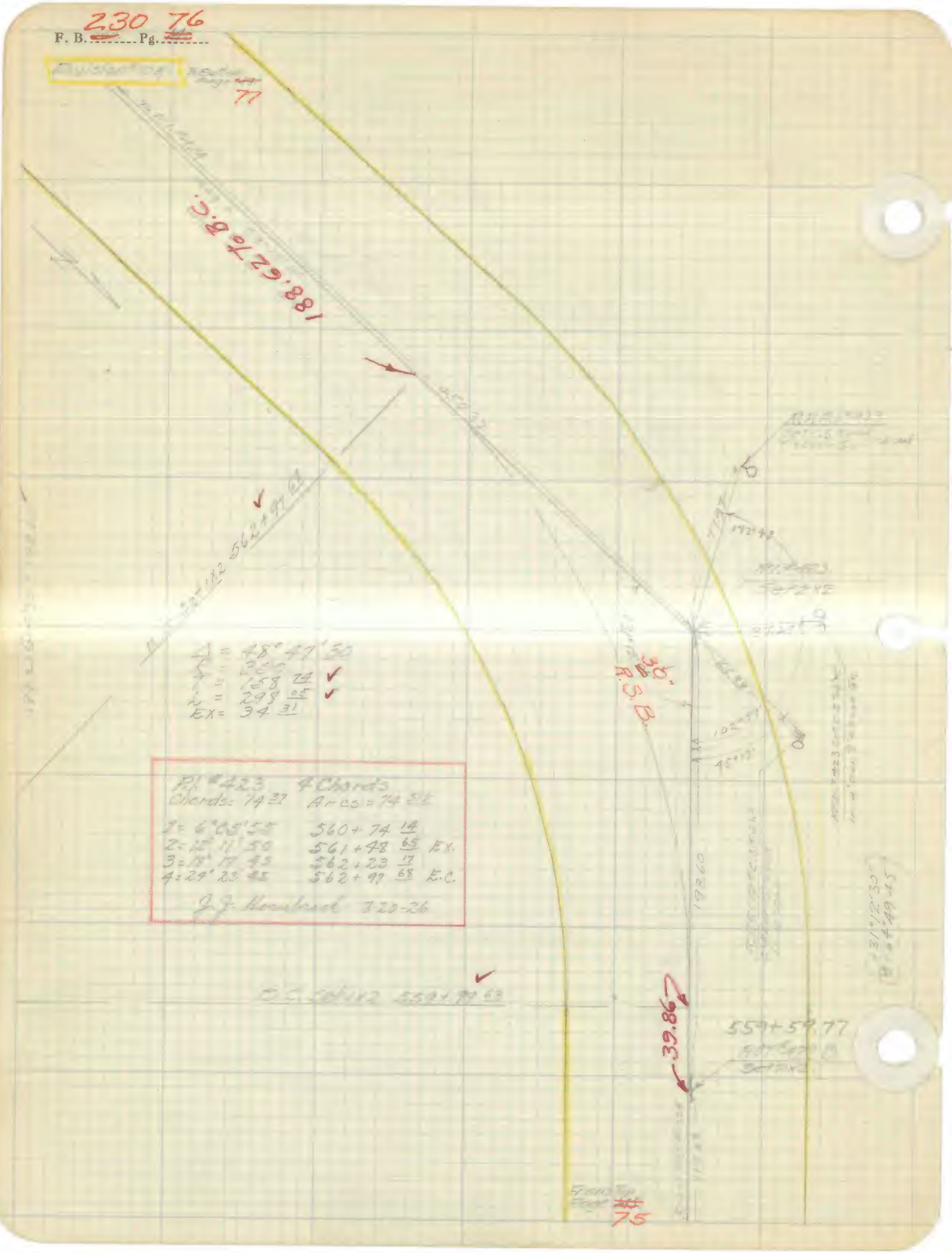

77
188.62 To B.C.
562+97.63
Δ = 48° 47' 30
R = 250
T = 158 74
L = 298 05
EX = 34 31
Pl. #423 4 Chords
Chords: 74 37 Arcs = 74 51
1 = 6° 05' 55 560+74 14
2 = 12° 11' 50 561+48 65 EX.
3 = 18° 17' 45 562+23 17
4 = 24° 23' 45 562+97 68 E.C.
J. J. Hornbrook 3-20-26
30"
R.S.B.
102°
45°
198.60
39.86
559+59.77
75

F. B. 230 Pg. 77

Platted by Brammell	W. O. No. [illegible] D. S. O. No.
Date Oct. 1926	Location. [illegible]
Map No.	Surveyed by [illegible]
Platting C'k'd by McPherson	Date Aug-2-1926
Date Oct. 1926	Indexed.

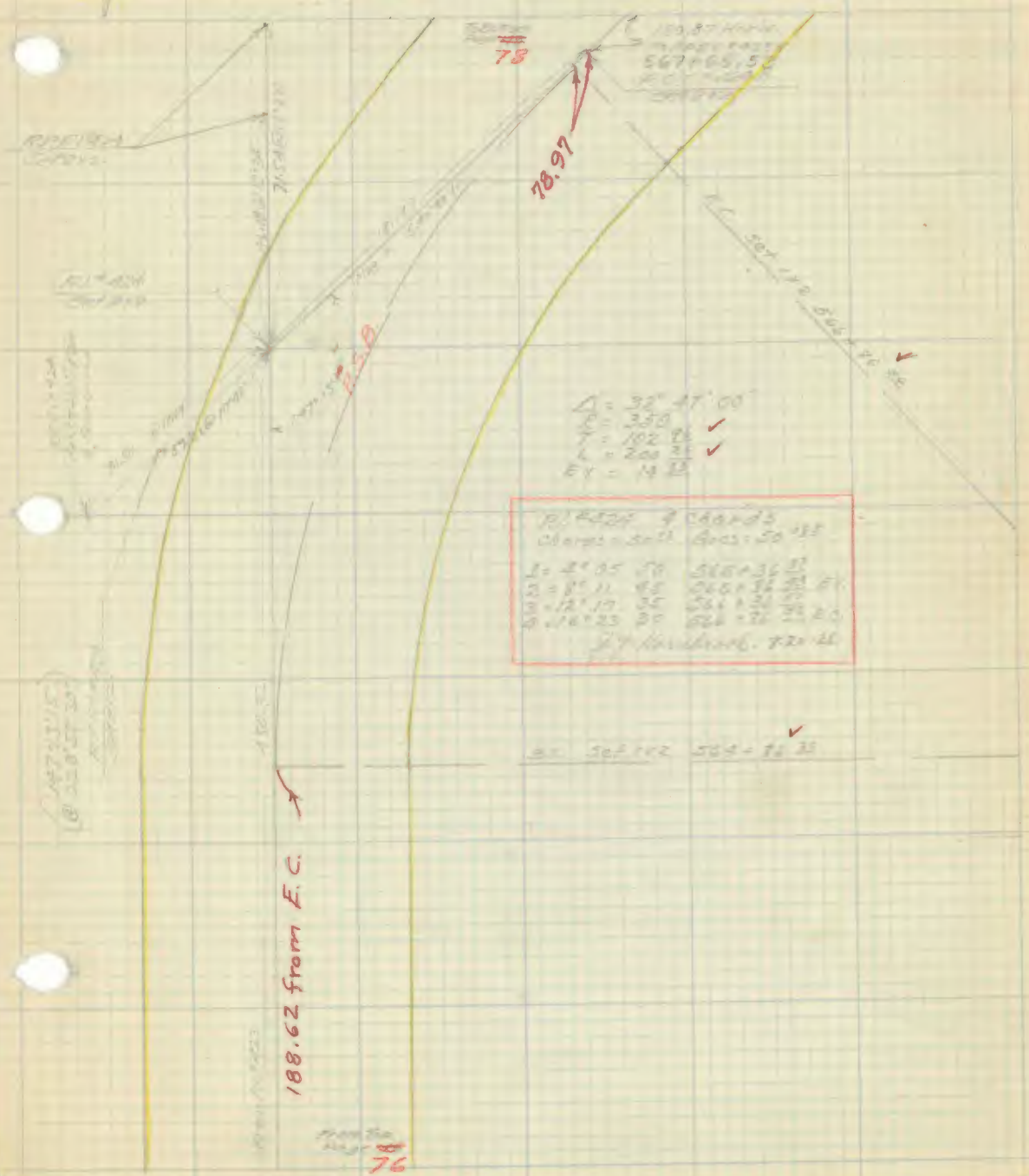

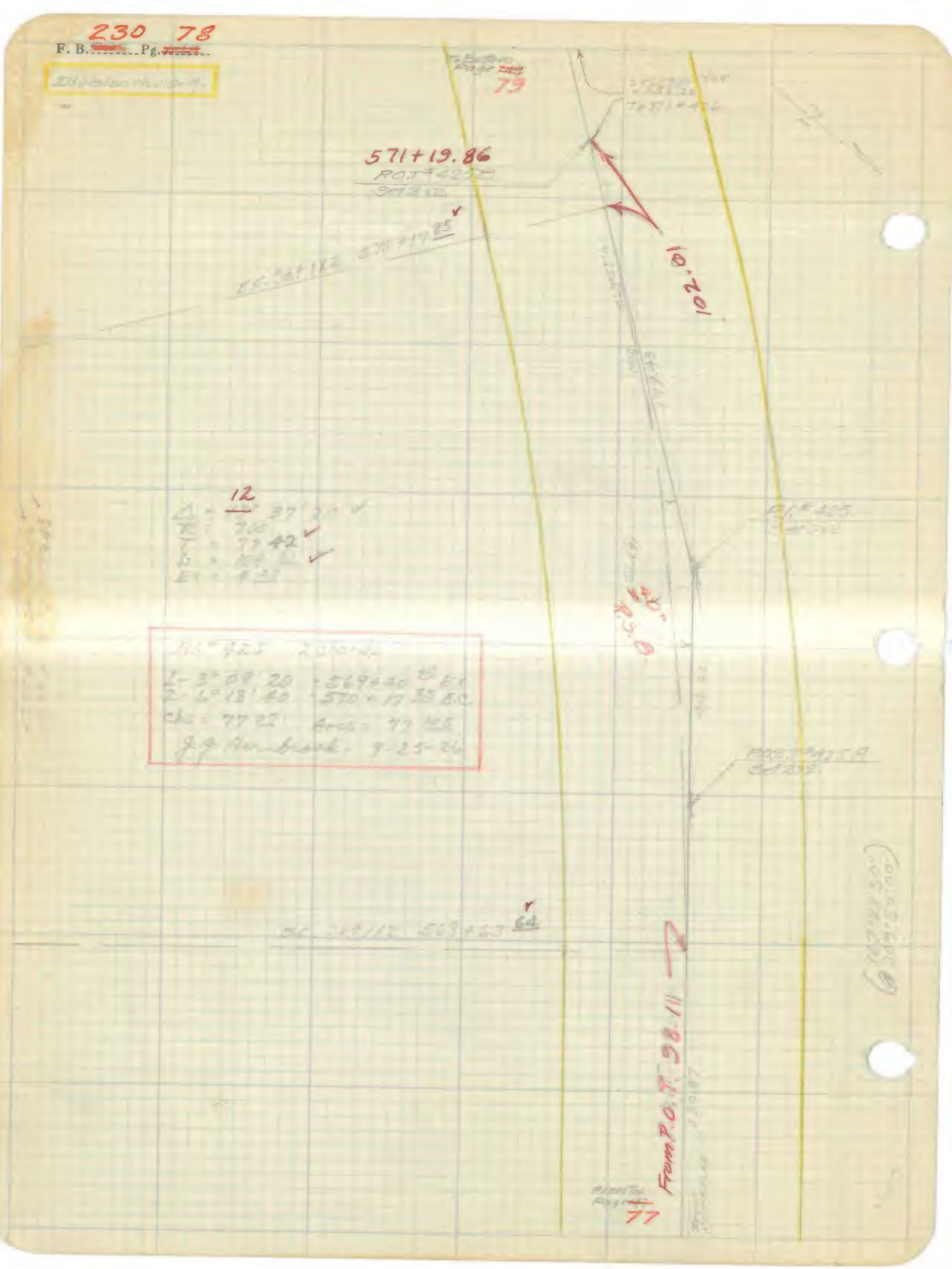
571+19.86
102.01
12
From P.O.T. 98.11
77

F. B. 230 Pg. 79

Platted by B. Coleman	W. O. No. ..... D. S. O. No. .....
Date	Location .....
Map No.	Surveyed by .....
Platting C'k'd by McPherson	Date .....
Date Oct. 1926	Indexed .....



F. B. 230 Pg. 80

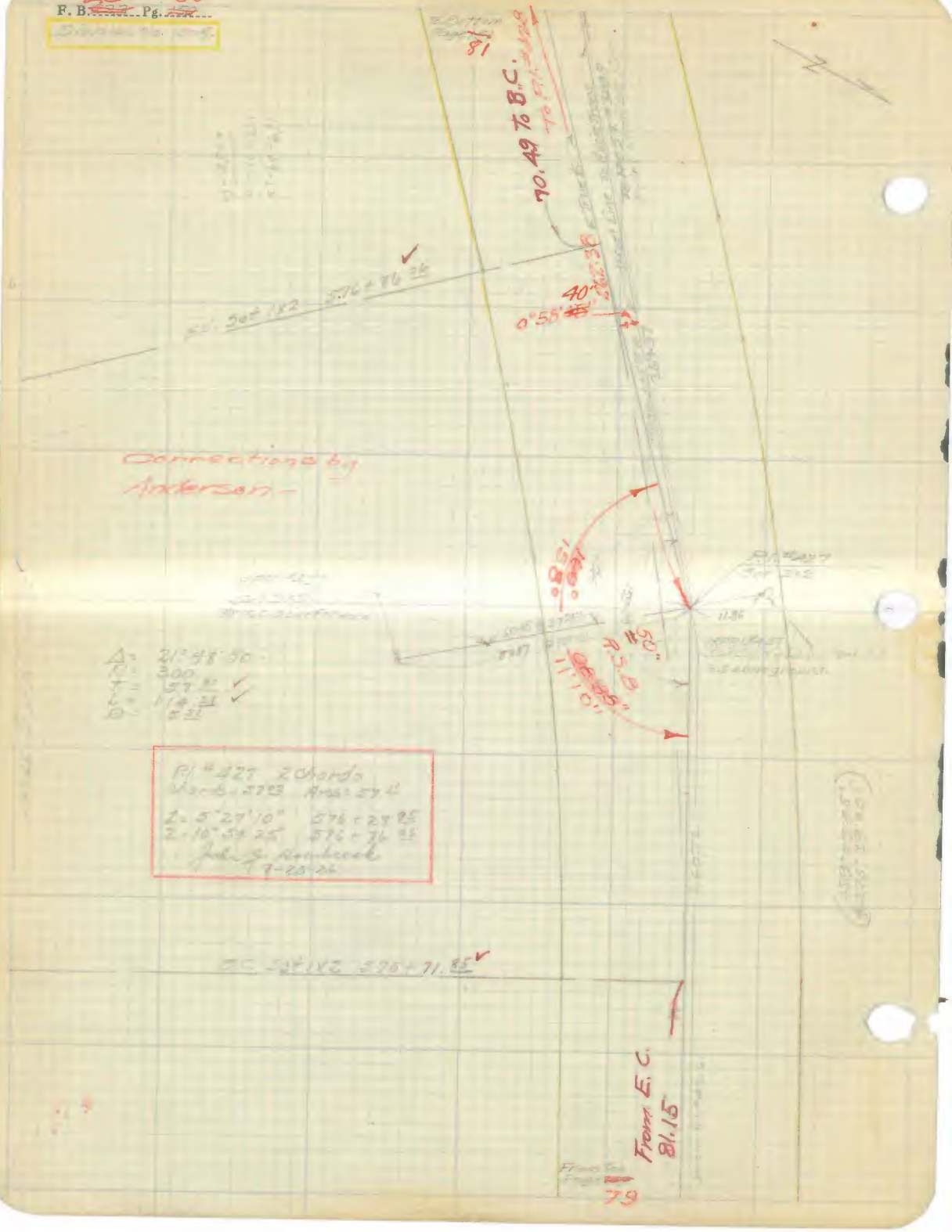

81
70.49 To B.C.
40'
0°58'
Corrections by Anderson -
Δ = 21°48'50"
R = 300
T = 57.81
L = 114.21
D = 5.31
50"
R.S.B.
11.10"
Pl. #427 2 Chords
Chord = 57.03 Arcs = 57.4
1 = 5°27'10" 576 + 28.85
2 = 10°54'25" 576 + 76.85
7-25-26
E.C. Sta 1X2 576 + 71.85
From E.C. 81.15
79

230-81

F. B. ~~[illegible]~~ Pg. ~~151-A~~

Platted by Brammer	W. O. No. [illegible] D. S. O. No.
Date Oct. 1926	Location [illegible]
Map No.	Surveyed by [illegible]
Platting C'k'd by McPherson	Date Aug. 1926
Date Oct. 1926	Indexed

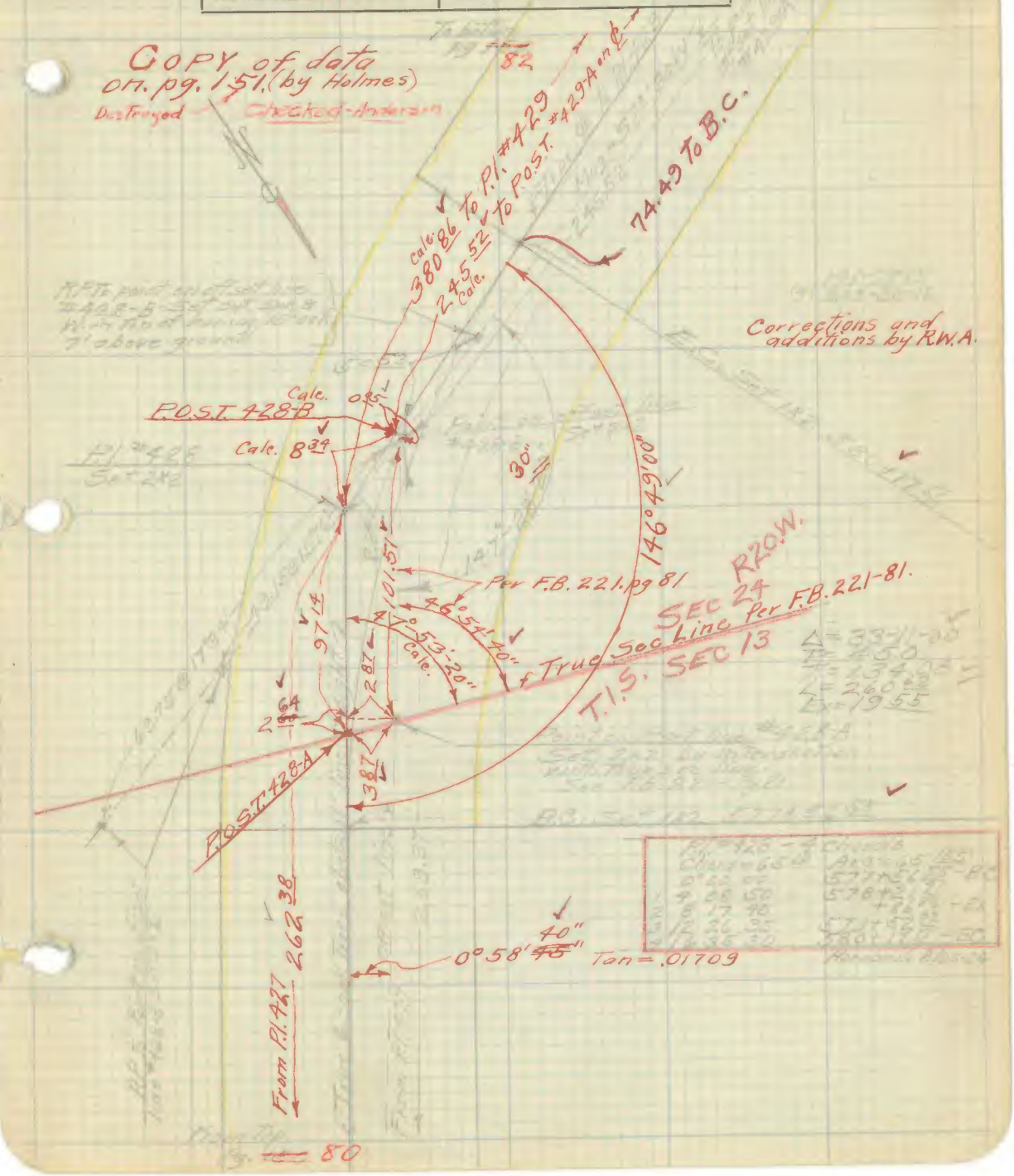

230-82
~~221~~ ~~151-B~~
F. B. ..... Pg. .....

To bottom pg ~~152~~ 83

To P.I. #430

586+90 97

POST #429-D Set 2x2

Destroyed

COPY of data on pg 152 (by Holmes)
" " " checked by Anderson

P.I. 429 6 chords
Chord = 55.28 Arc = 55.305

	0°	00'	00"	580+91 66 BC
1	5	10	10	581+46 97
2	6	20	15	582+02 27
3	9	30	25	582+57 58 EX
4	12	40	30	583+12 88
5	15	50	40	68 19
6	19	00	45	584+23 49 EC

J.T. Hershberger 8/26-86

Mag S 37°-35' W

267.48

+23 49

351.16

POST 429-C Set 2x2

88.67

P.I. #429 Set 2x2

Δ = 38°01'30"
R = 500
T = 172 29
L = 331 83
Ex = 28 85

10" R.S.B.

R.P. POST 429-C Set 2x2

56.72 @ 38°01'30"

8004 @ 32°52'

141°58'30"

172 01 Recheck

92 71

R.P. POST 429-C Set C.S.&T in face of 24" oak 2.5 above ground

10" R.S.B.

1 61

Point on offset line #429-B Set 2x2

POST 429B

3429

Point on offset line #429-A Set 2x2

POST 429A

1 42

+91 66

B.C. Set 1x2 580+ 91 66

From P.I. 428 380 86

From POST 428B 245 52

From top pg ~~154A~~ 81.

F. B. 230 Pg. 83

Platted by Brummett	W. O. No. [illegible] D. S. O. No.
Date [illegible]	Location [illegible]
Map No.	Surveyed by [illegible]
Platting C'k'd by McPherson	Date [illegible]
Date Oct. 1926	Indexed

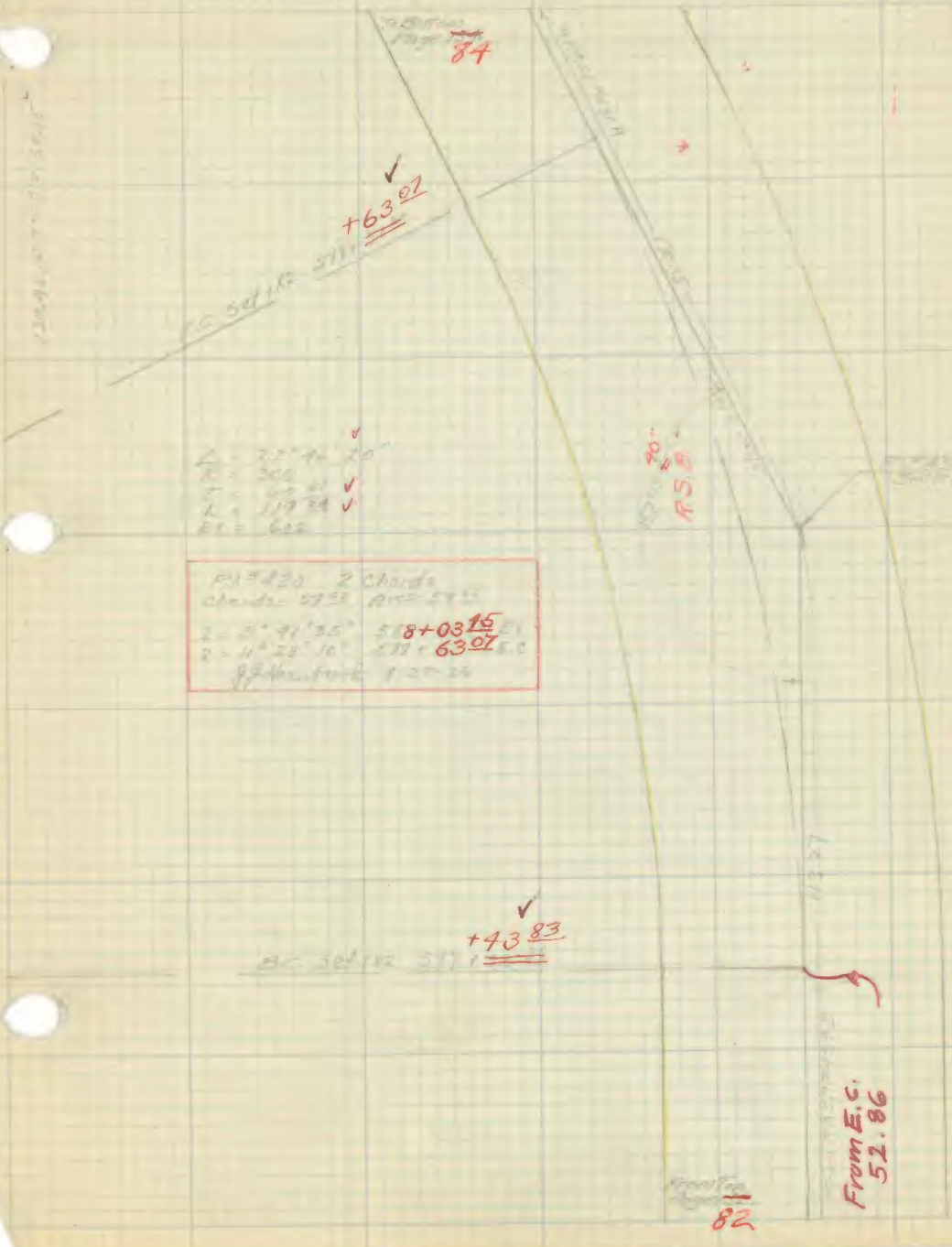

230 84

F. B. ..... Pg. .....

Division No. 10-A.

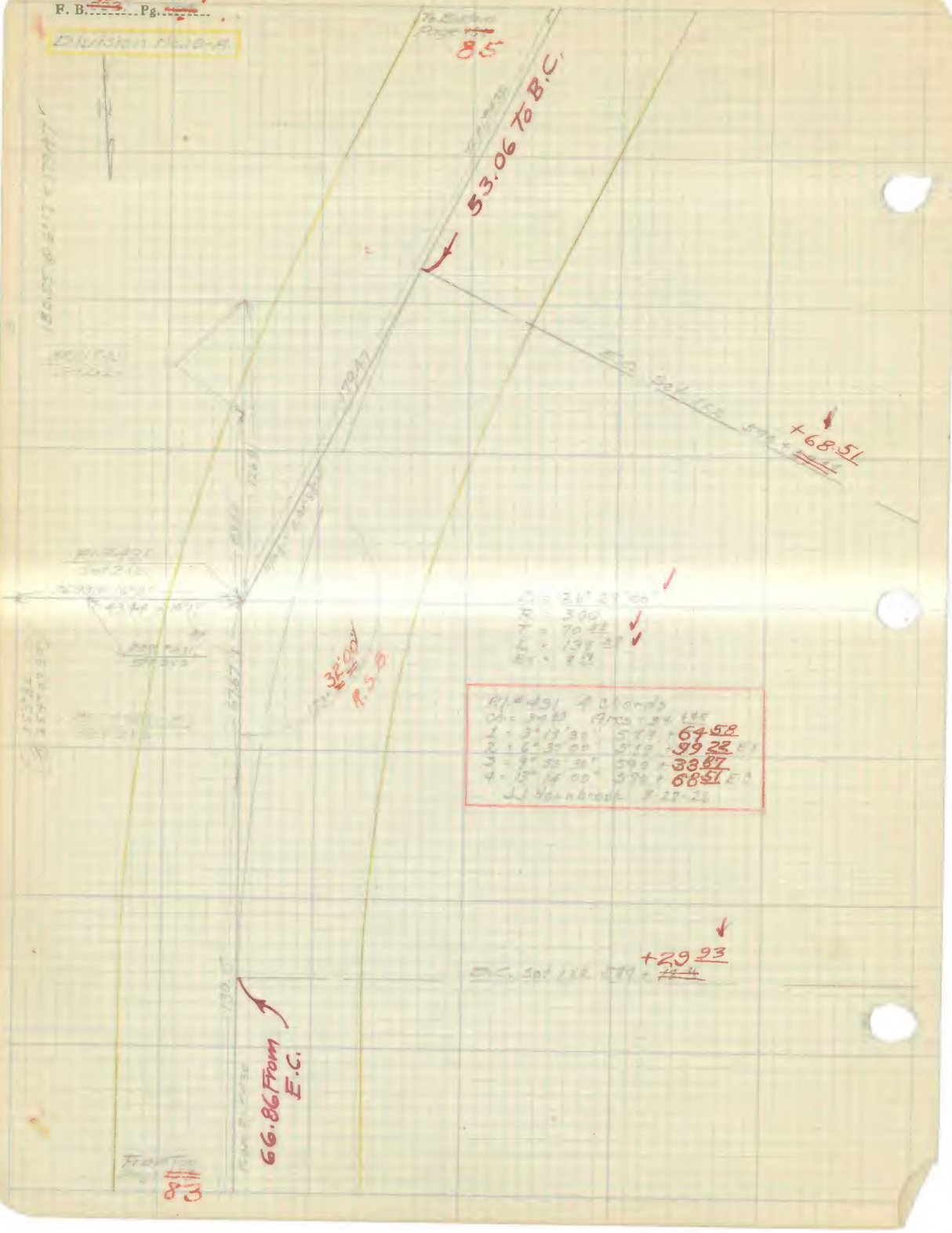

F. B. 230 Pg. 85

Platted by Brummett	W. O. No. ____ D. S. O. No. ____
Date Oct 1926	Location ____
Map No. ____	Surveyed by ____
Platting C'k'd by McPherson	Date ____
Date Oct 1926	Indexed ____

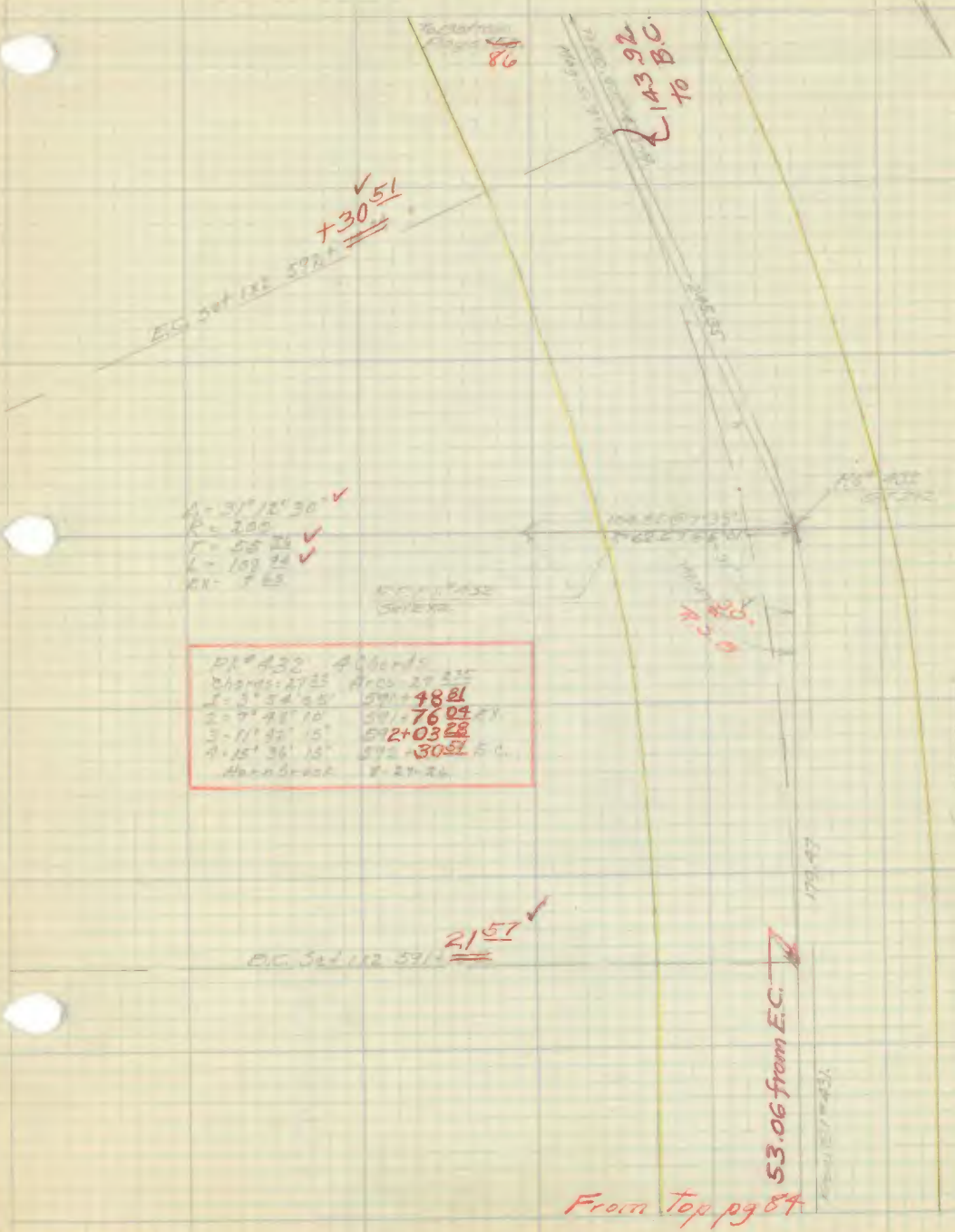

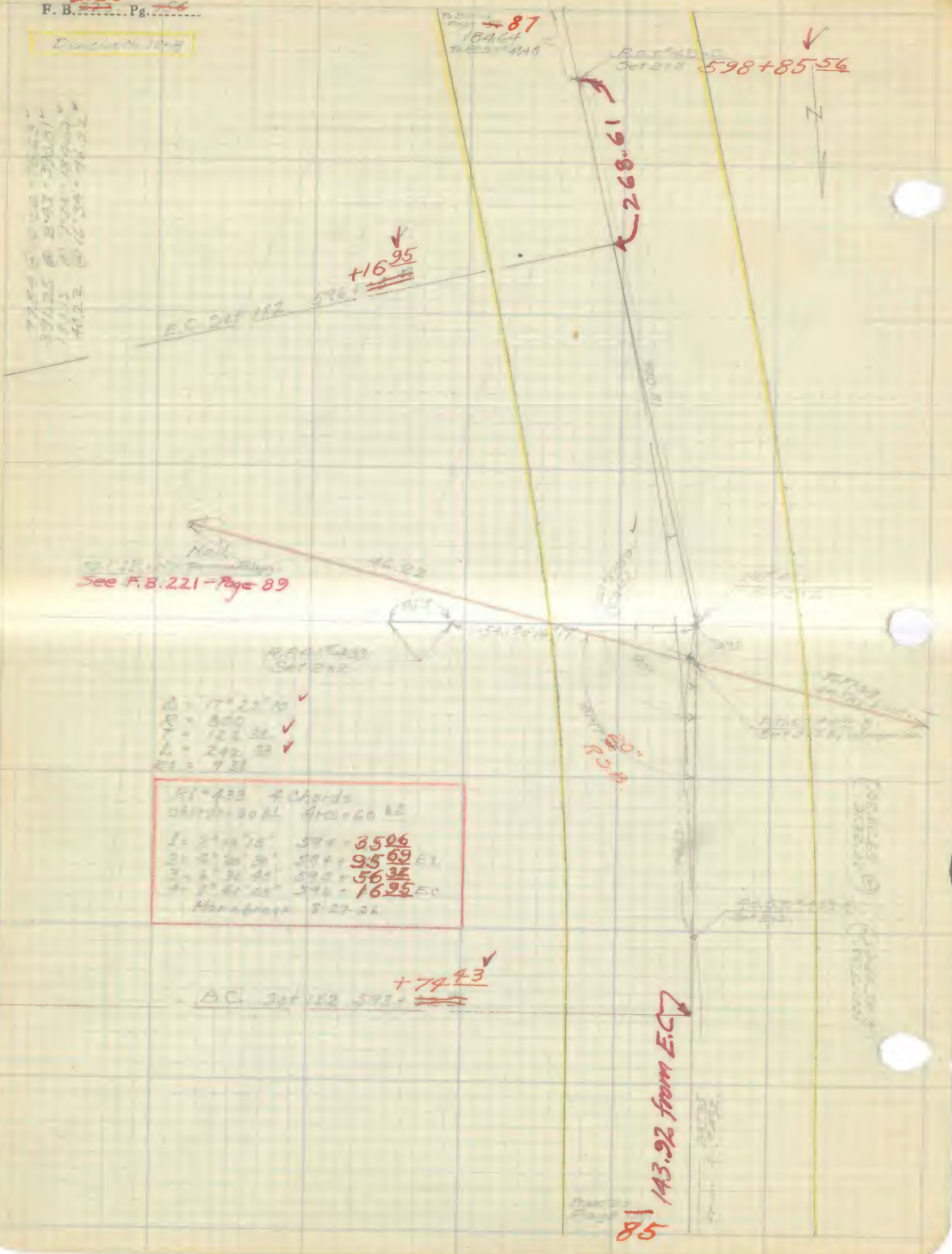
87
184.64
598+85.56
268.61
+16.95
E.C. Set 182 596+
See F.B. 221 - Page 89
Nail
Set 2x2
Δ = 17° 22' 10"
R = 800
T = 122.34
L = 242.33
Ex = 9.21
Rt 433 4 Chords
1 = 3° 10' 15" 594 + 35.06
2 = 4° 20' 30" 594 + 95.69 Ex
3 = 6° 30' 45" 595 + 56.32
4 = 8° 40' 05" 596 + 16.95 E.C.
Horn Bridge 8-27-26
B.C. Set 182 593 + 74.43
143.92 from E.C.
85

F. B. 230 Pg. 87

Platted by Brunnich	W. O. No. [illegible] D. S. O. No.
Date Oct 1926	Location [illegible]
Map No.	Surveyed by [illegible]
Platting C'k'd by	Date [illegible]
Date	Indexed

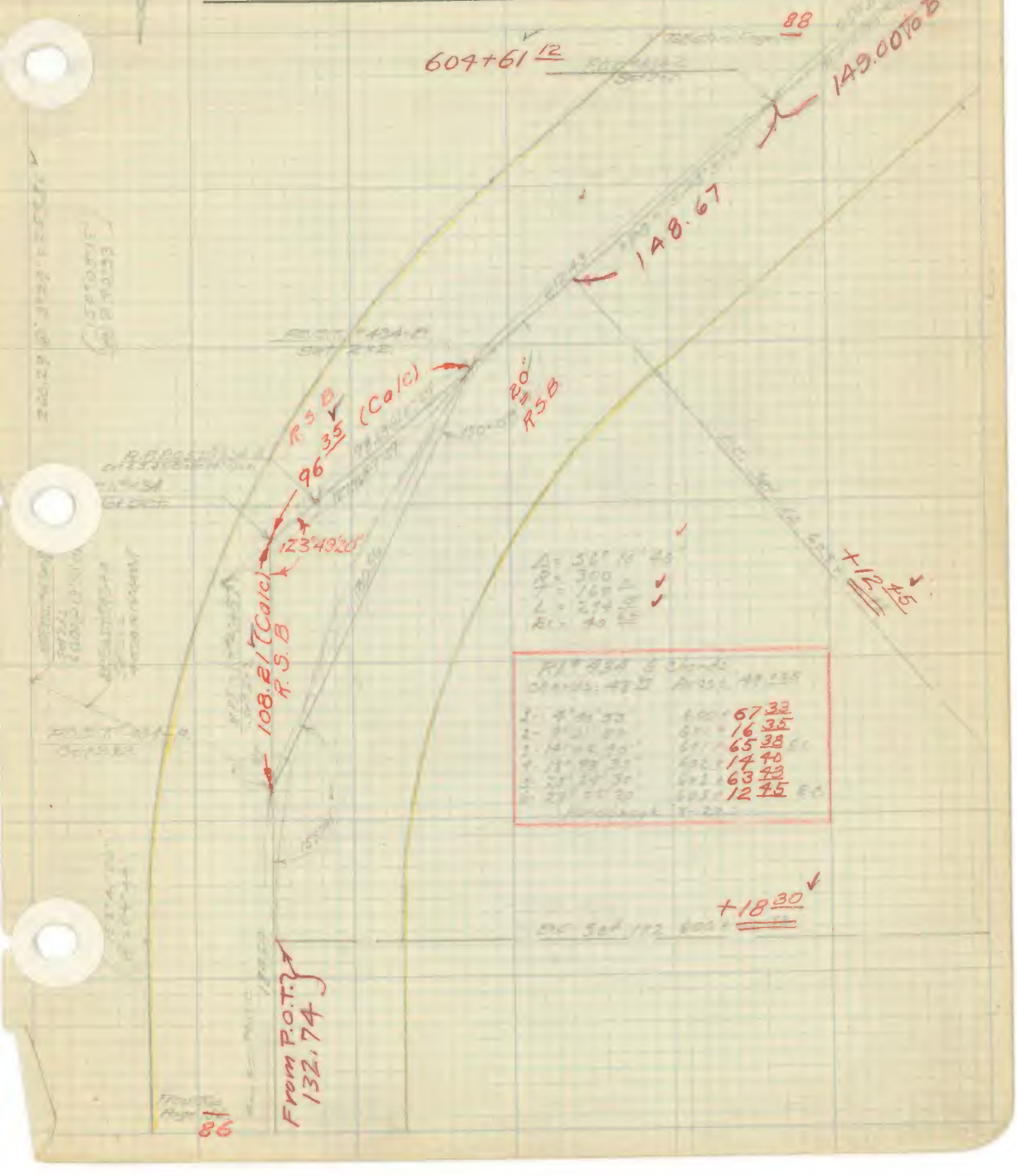

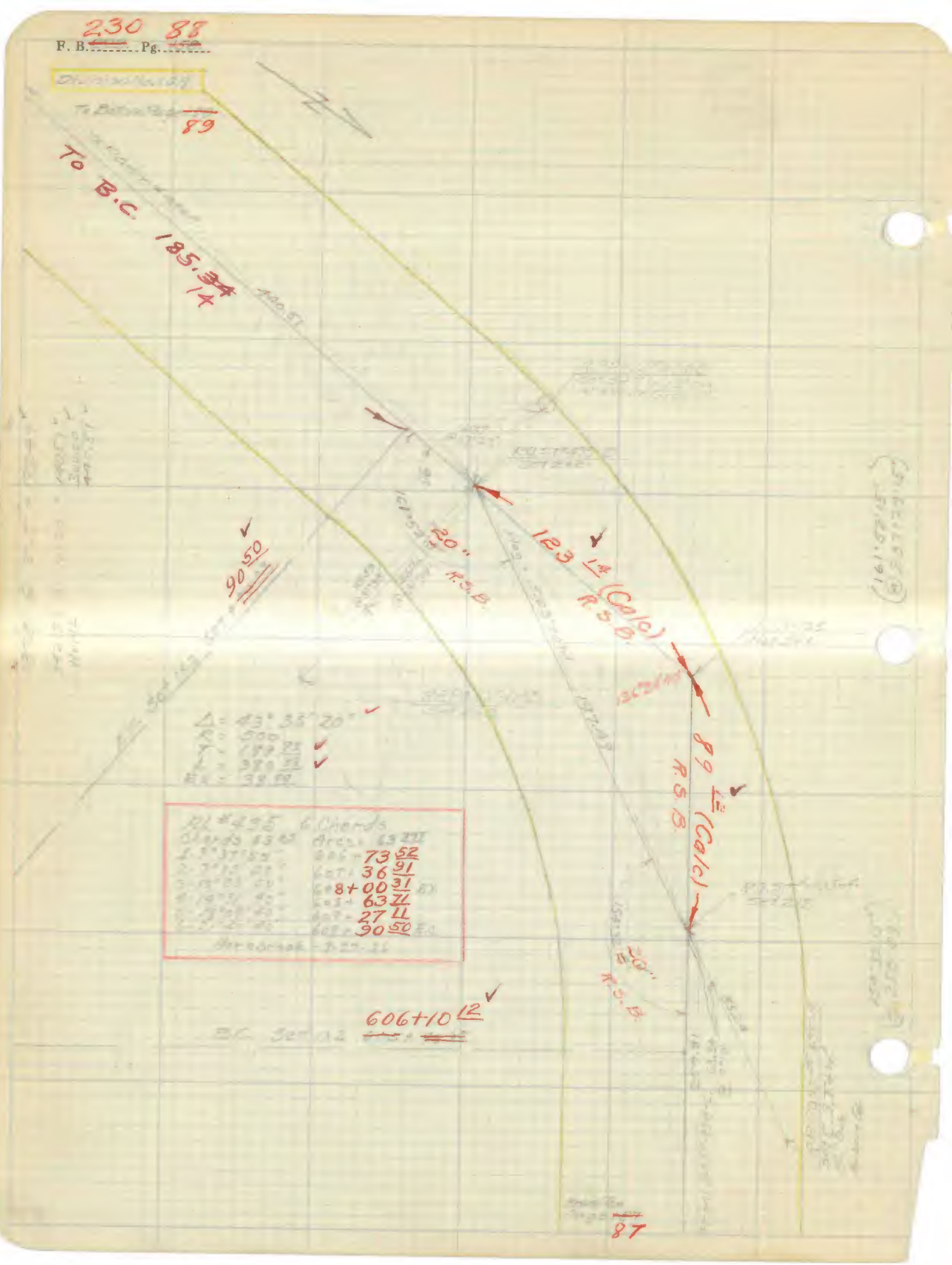

F. B. 230 Pg. 88
89
To B.C. 185.14
123 14 (Calc)
R.S.B.
20"
R.S.B.
90 50
89 12 (Calc)
R.S.B.
20"
R.S.B.
Δ = 43° 35' 20"
R = 500
T = 189 88
L = 380 88
Ex = 38 88
RL #435 6 Chords
Chords 63 63
Arcs 63 77
606+73 52
607+36 91
608+00 31
608+63 71
609+27 11
609+90 50
606+10 12
B.C. Sta 12
87

230-89

F. B. ..... Pg. .....

Platted by Brumwell	W. O. No. ..... D. S. O. No. .....
Date Oct 1926	Location .....
Map No.	Surveyed by .....
Platting C'k'd by McPherson	Date .....
Date Oct 1926	Indexed .....



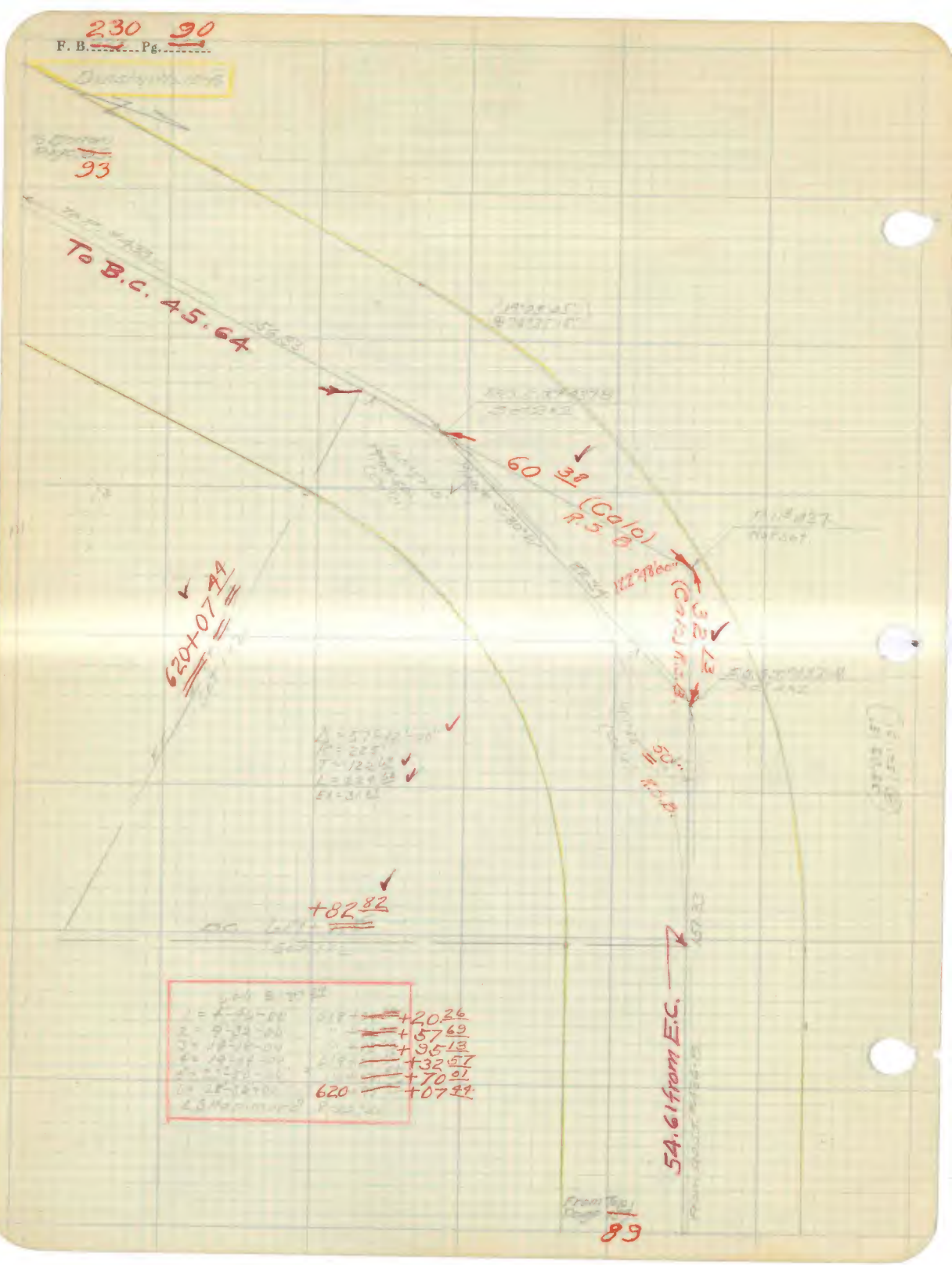
F. B. 230 Pg. 90
93
To B.C. 45.64
60 38
(Calc)
R.S.B.
122°48'00"
32 13
(Calc) R.S.B.
620+07 44
50"
R.S.B.
+82 82
+20 26
+57 69
+95 13
+32 57
+70 01
620
+07 44
54.61 from E.C.
89

F. B. ~~223~~ 230 Pg. ~~[illegible]~~ 91

Platted by Brammer	W. O. No. [illegible] D. S. O. No.
Date Oct. 1926	Location. [illegible]
Map No.	Surveyed by [illegible]
Platting C'k'd by McPherson	Date [illegible]
Date Oct. 1926	Indexed.

SOLAR OBSERVATION.

[illegible]

	Observation No.	[illegible]	[illegible]	[illegible]	[illegible]
1	UL [illegible]	[illegible]	[illegible]	[illegible]	
	LR [illegible]	[illegible]	[illegible]	[illegible]	
2	UL	[illegible]	[illegible]	[illegible]	
	LR	[illegible]	[illegible]	[illegible]	
3	UL	[illegible]	[illegible]	[illegible]	
	LR	[illegible]	[illegible]	[illegible]	
4	UL	[illegible]	[illegible]	[illegible]	
	LR	[illegible]	[illegible]	[illegible]	
5	UL	[illegible]	[illegible]	[illegible]	
	LR	[illegible]	[illegible]	[illegible]	
6	UL	[illegible]	[illegible]	[illegible]	
	LR	[illegible]	[illegible]	[illegible]	

1-S 44° 01' 38" W
2-S 44° 01' 24" W
3-S 44° 01' 20" W
4- Not Accepted
5-S 44° 01' 00" W
6-S 44° 01' 20" W

Mean of Accepted Obser - S 44° 01' 20" W

POLAR TIE TO "P. LINE."

F. B. 230 Pg. 93

Platted by [illegible]	W. O. No. [illegible] D. S. O. No.
Date [illegible]	Location [illegible]
Map No.	Surveyed by [illegible]
Platting C'k'd by McPherson	Date [illegible]
Date Oct. 1926	Indexed

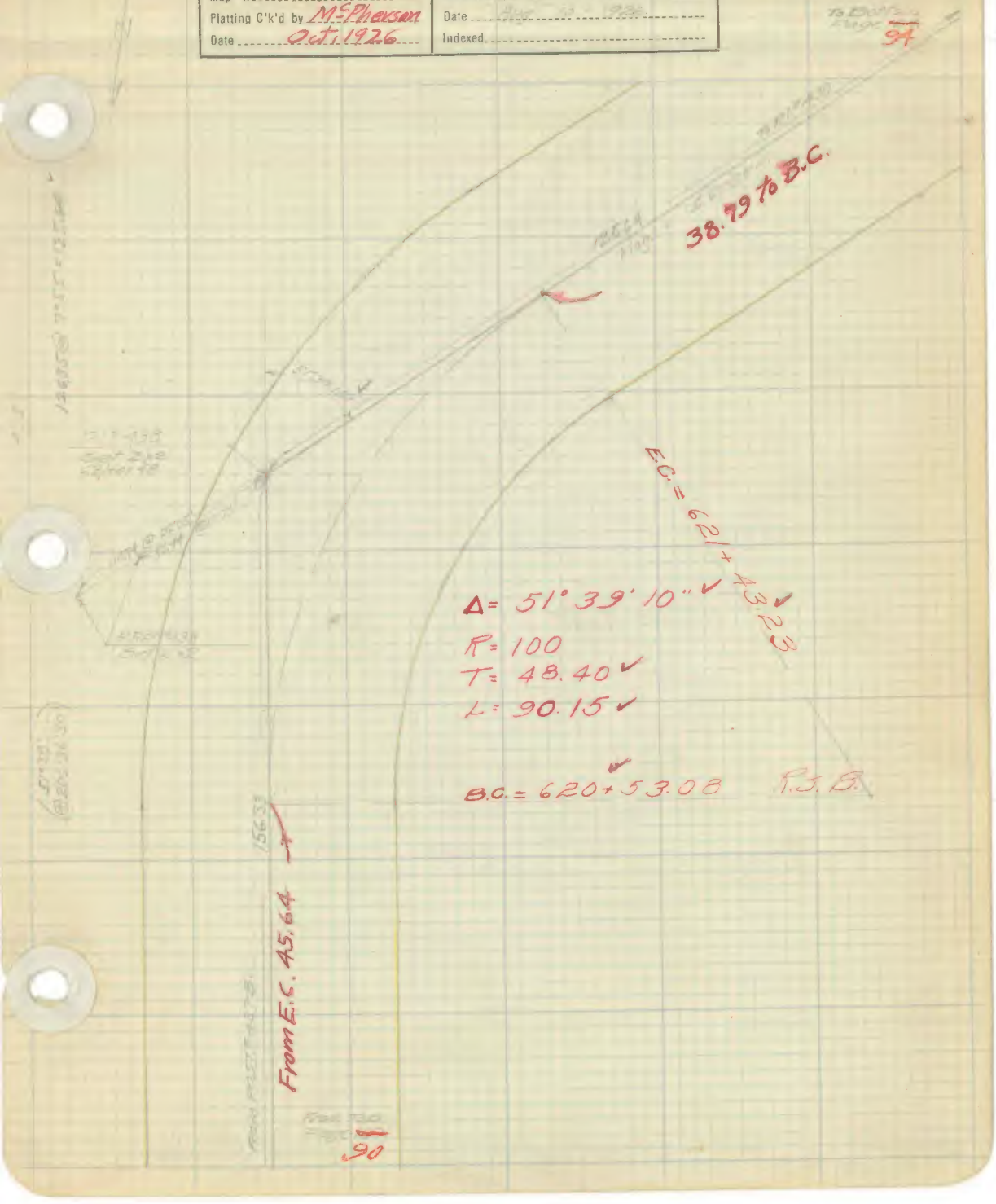

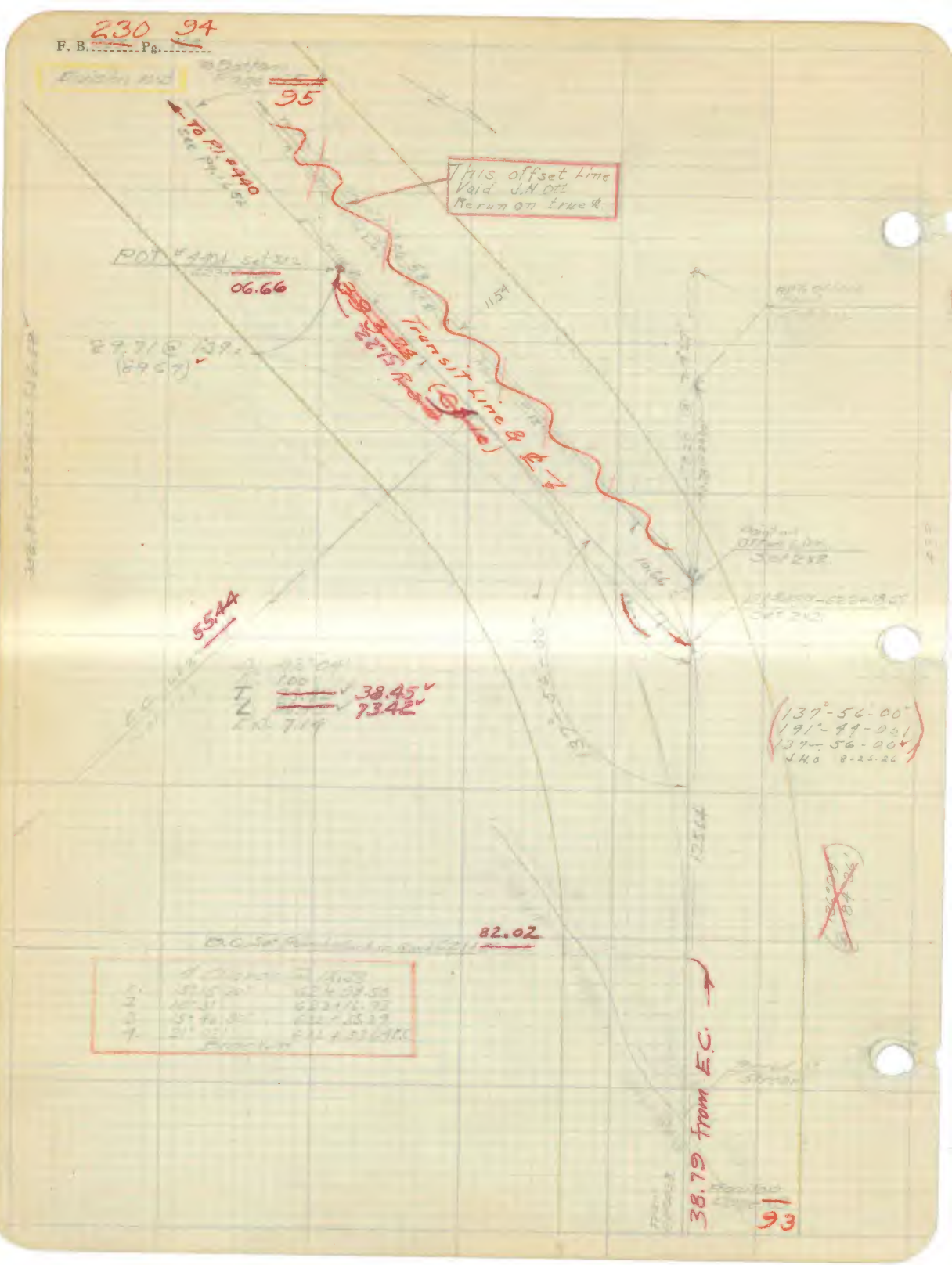
F. B. 230 Pg. 94
95
To Pl. #440
This offset Line
Void J.H. Ott
Rerun on true ℄
POT #4404 set 2x2
06.66
Transit Line & ℄
55.44
38.45
73.42
137°-56-00
191°-44-00
137-56-00
J.H.O 8-25-26
82.02
38.79 from E.C.
93

F. B. 230 Pg. 95

Platted by Brummett	W. O. No. 6[illegible] D. S. O. No.
Date Oct. 1926	Location. [illegible]
Map No.	Surveyed by [illegible]
Platting C'k'd by McPherson	Date [illegible]
Date Oct. 1926	Indexed.

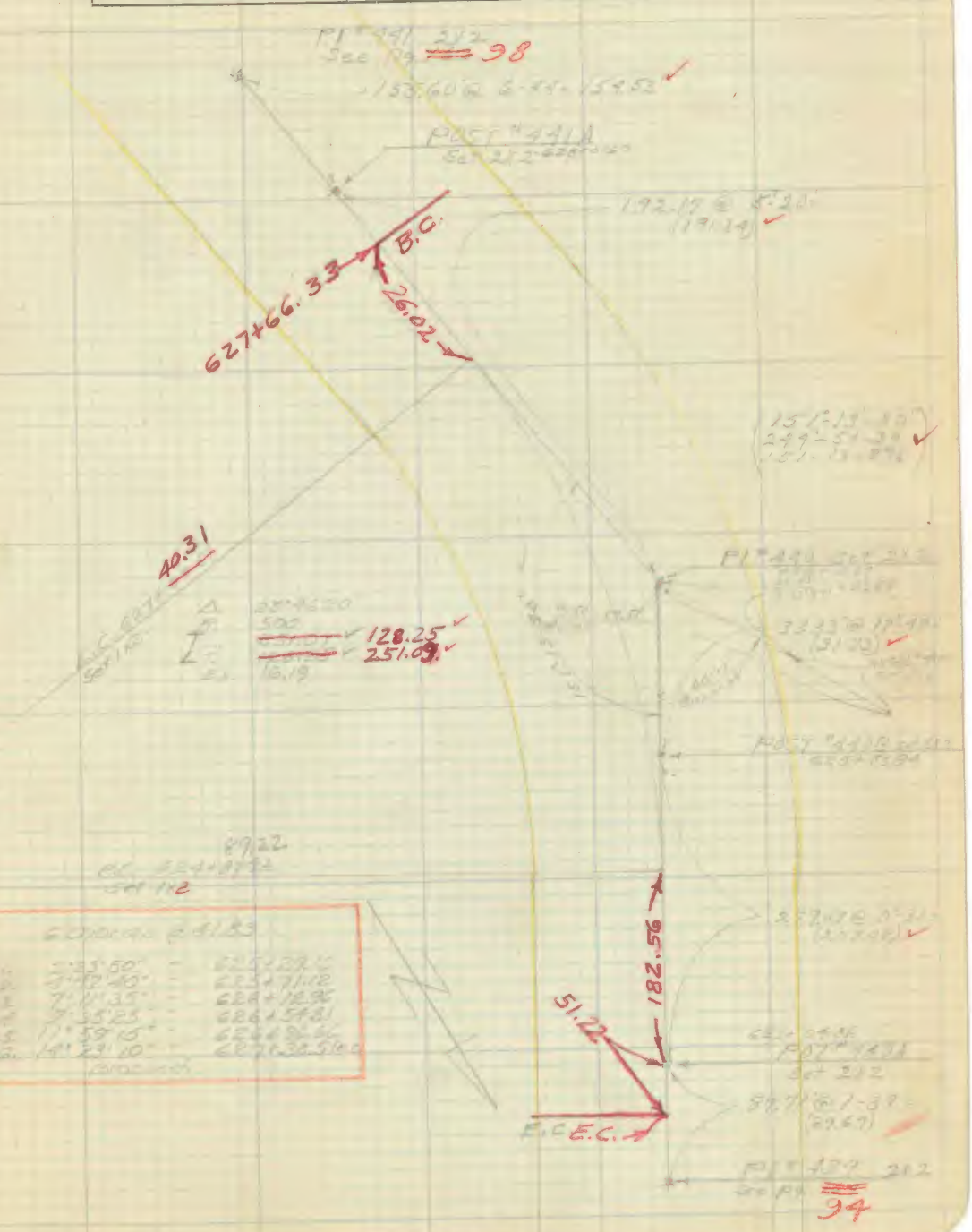

F. B. 230 Pg. 96

230 97

F. B. ~~[illegible]~~ Pg. ~~[illegible]~~

Platted by Brummett	W. O. No. [illegible] D. S. O. No.
Date Oct 1926	Location [illegible]
Map No.	Surveyed by [illegible]
Platting C'k'd by	Date Aug. 11-1926
Date	Indexed

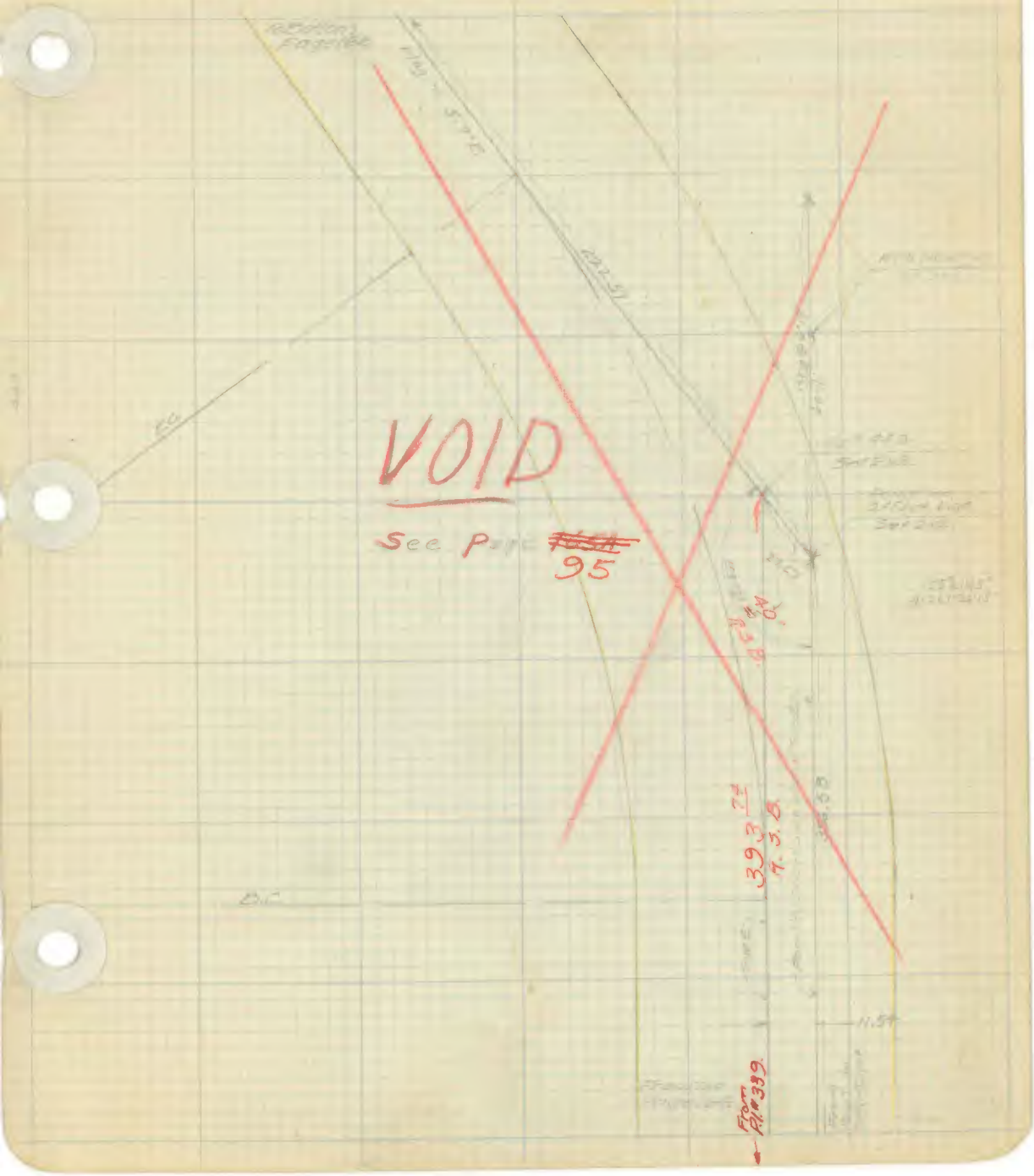

230 - 98

F. B. ~~[illegible]~~ Pg. ~~[illegible]~~

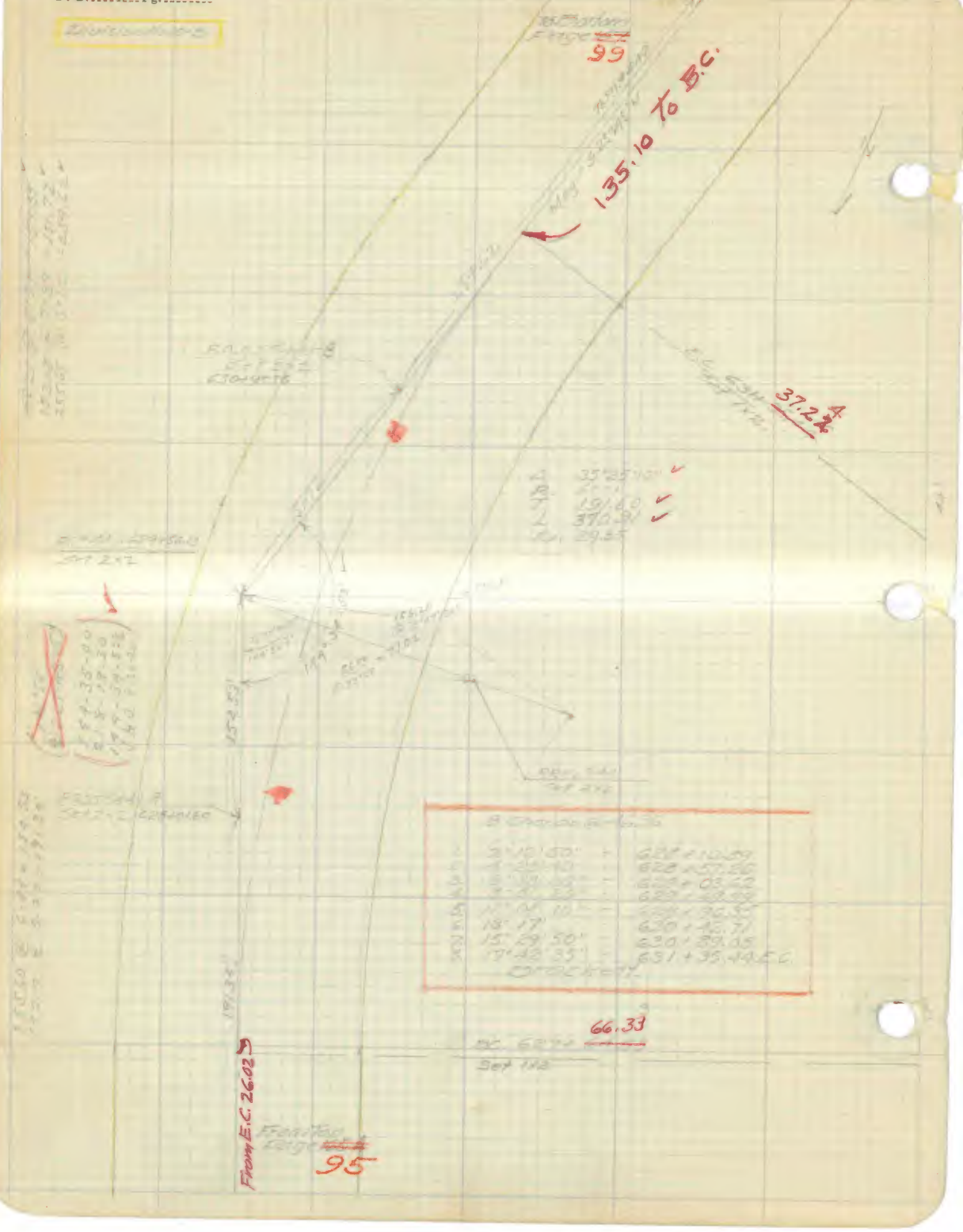

230 99

F. B. ~~[illegible]~~ Pg. ~~[illegible]~~

Platted by Brammett	W. O. No. 604 D. S. O. No.
Date Oct. 1926	Location [illegible]
Map No.	Surveyed by Brackett
Platting C'k'd by McPherson	Date Aug 13-1926
Date Oct. 1926.	Indexed

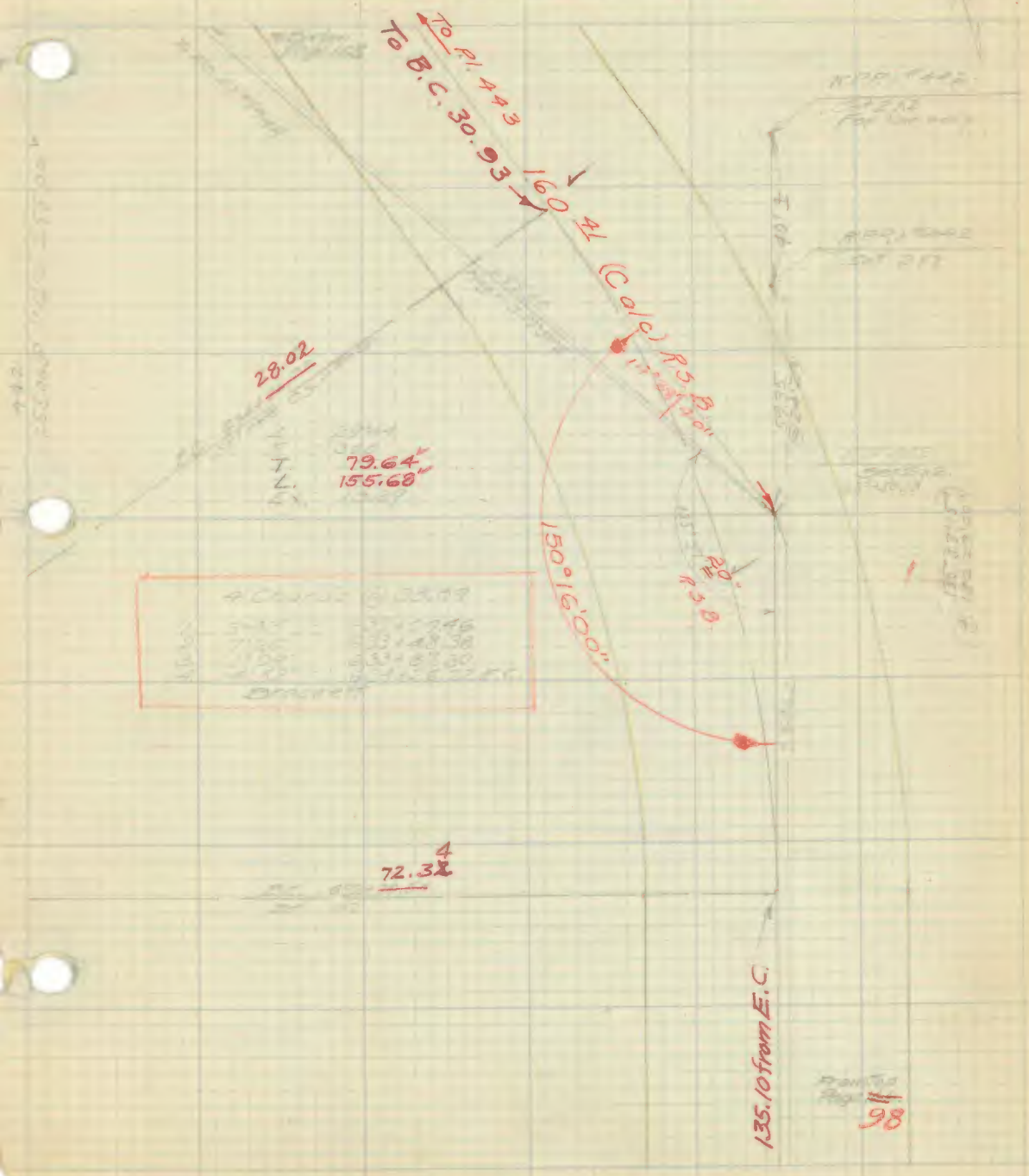

F. B. 230 Pg. 100

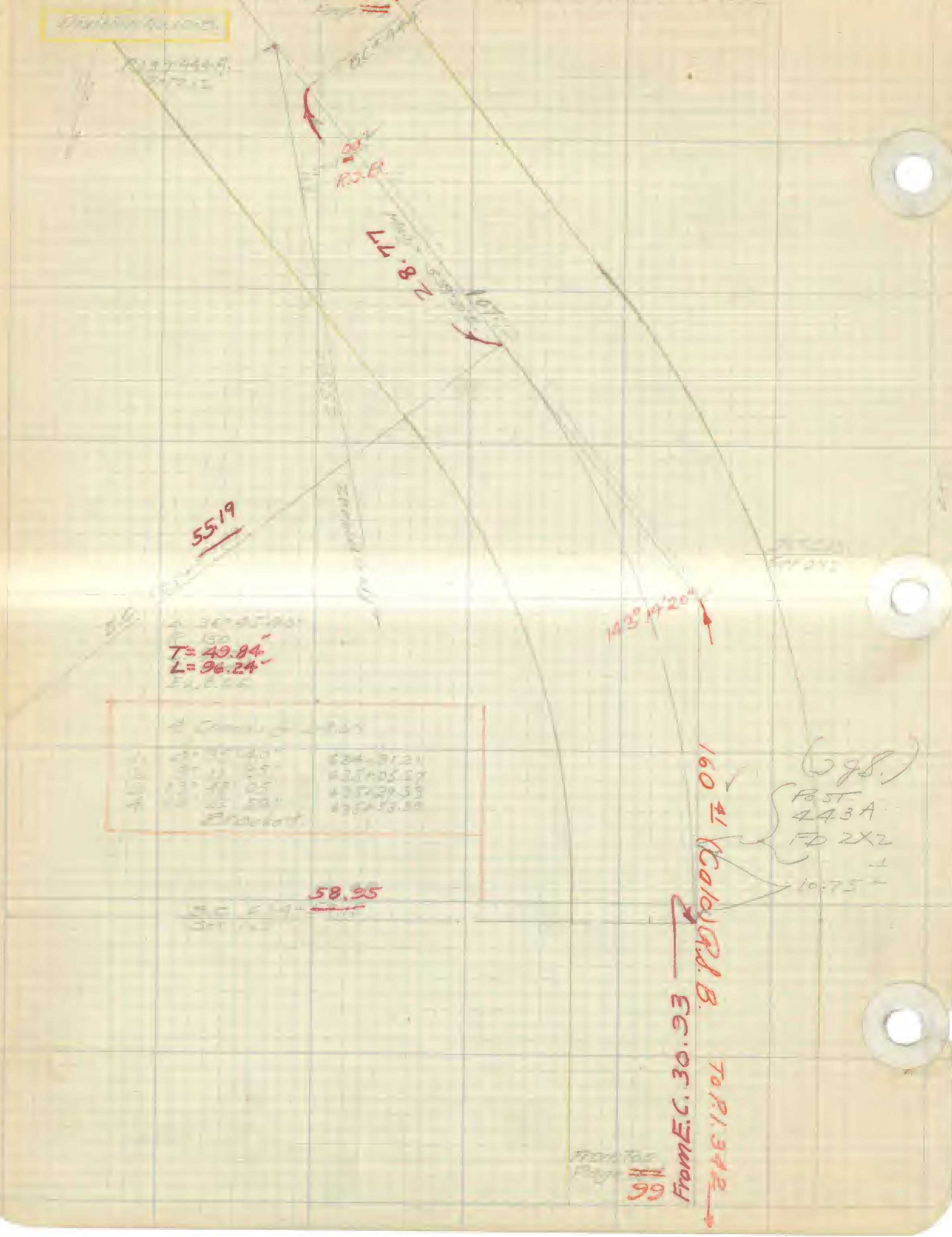

To Bottom Page 101
BC+
R.3.B.
2.8.77
55.19
Δ 36° 45' 00"
R 150
T = 49.84
L = 96.24
58.95
143° 14' 20"
160 ± Calc'd. R.d. B.
From E.C. 30.33
To P.I. 342
(298.)
Post 443A Fd 2X2
10.75
From Top Page 99

230 101

F. B. ..... Pg. .....

Platted by [illegible]	W. O. No. [illegible] D. S. O. No. .....
Date [illegible]	Location. [illegible]
Map No.	Surveyed by [illegible]
Platting C'k'd by McPherson	Date [illegible]
Date Oct. 1926.	Indexed. .....

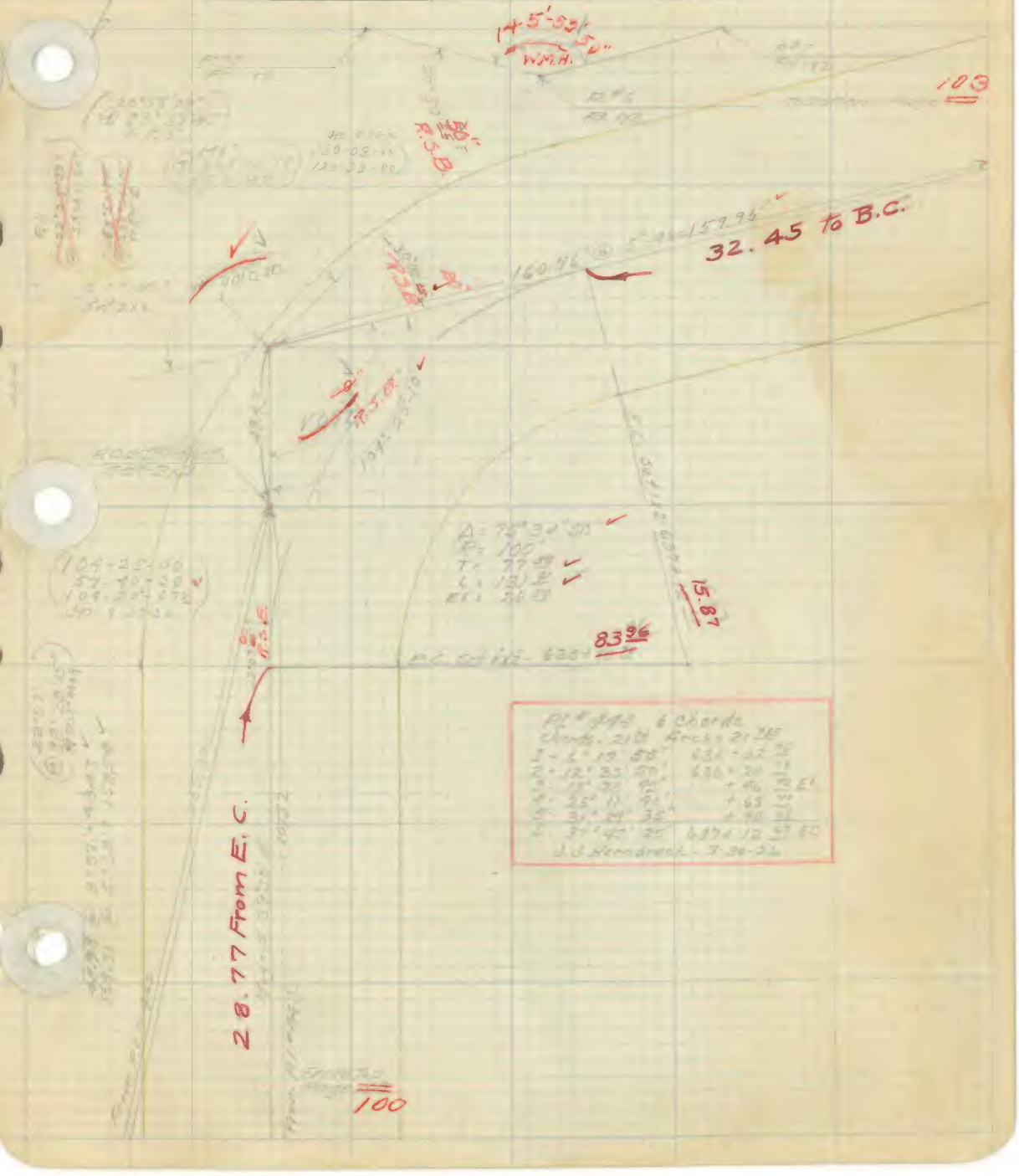

F. B. 230 Pg. 102



F. B. 230 Pg. 103

Platted by Brummett	W. O. No. 604 D. S. O. No.
Date Oct. 1926	Location Mulholland Dr.
Map No.	Surveyed by J. H. Ott
Platting C'k'd by McPherson	Date 8-27-26
Date Oct. 1926.	Indexed

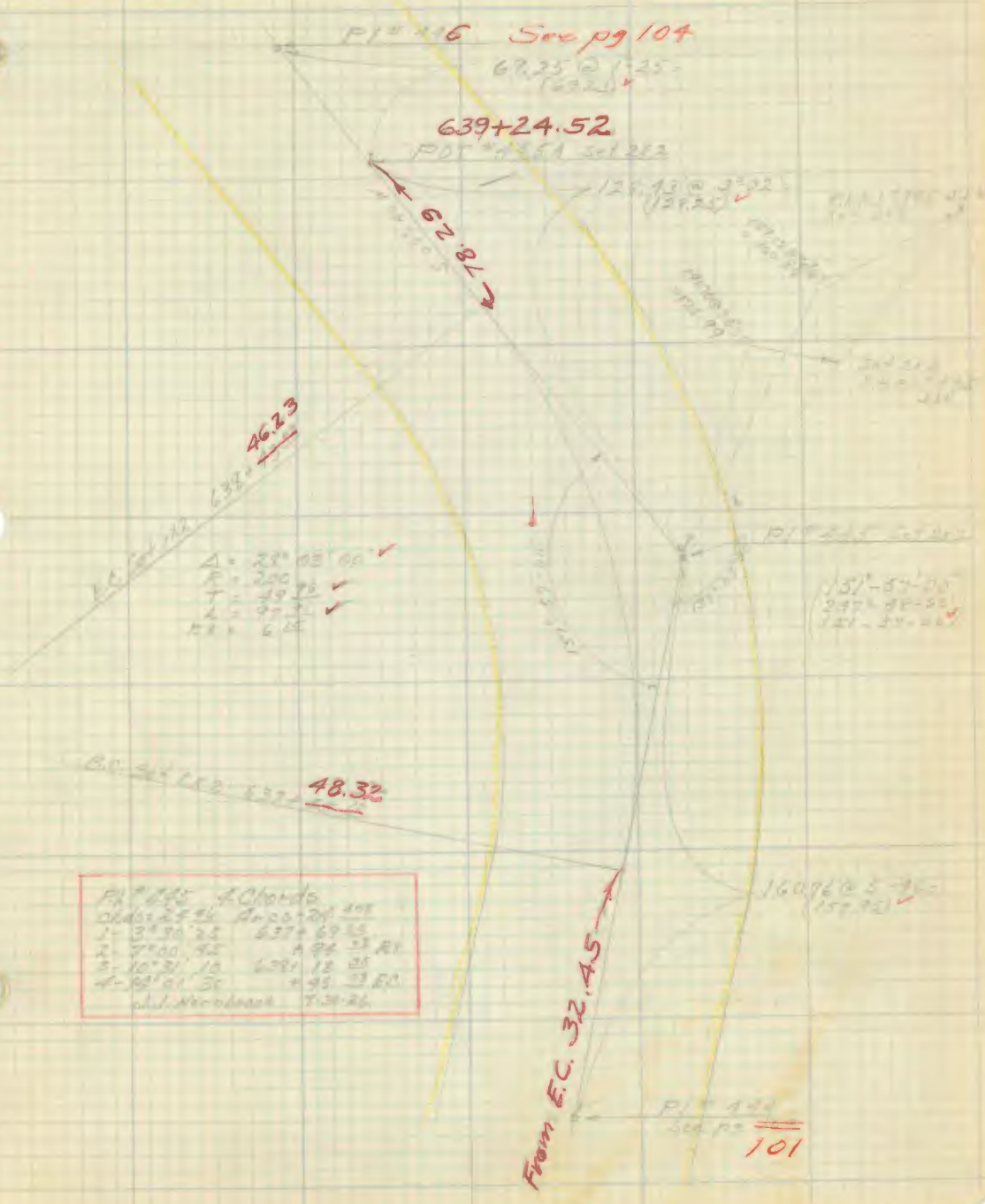

Cont. bottom pg 105

Cont from Top pg 103

F. B. 230 Pg. 105

Platted by Brunnell	W. O. No. ..... D. S. O. No. .....
Date Oct. 1926	Location. .....
Map No.	Surveyed by .....
Platting C'k'd by McPherson	Date .....
Date Oct. 1926	Indexed. .....

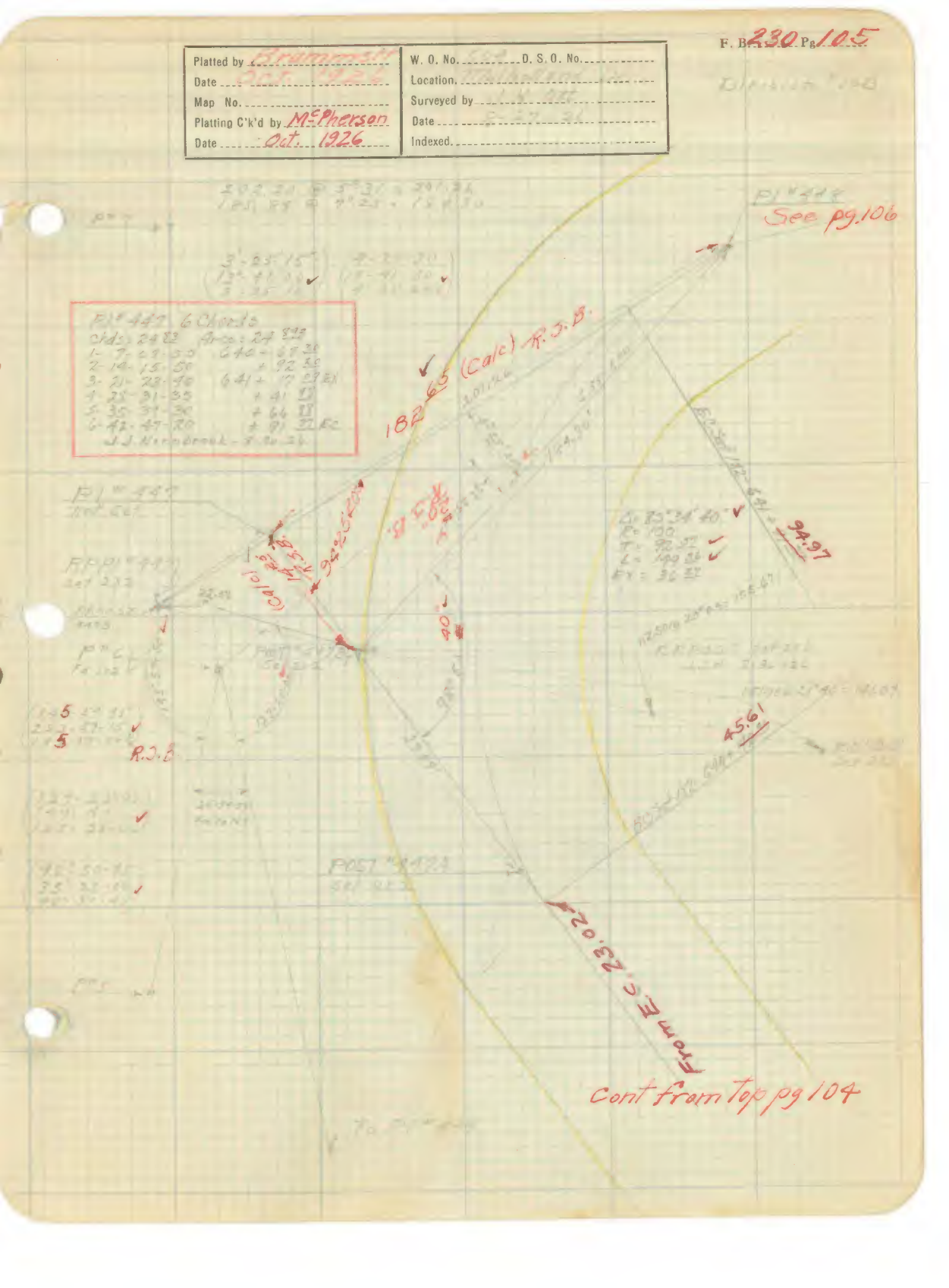

Cont to pg 107

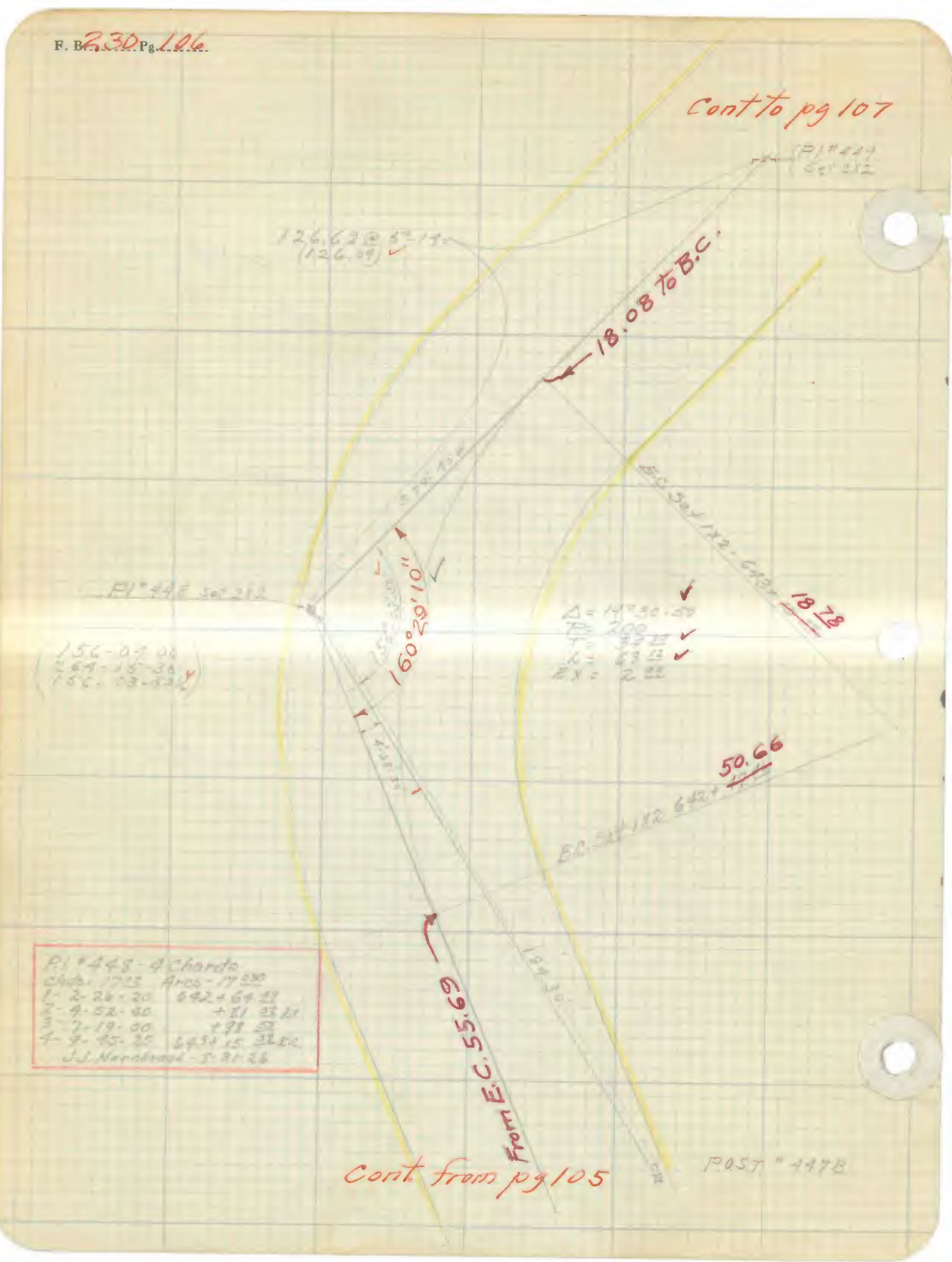

P.I. #448 - 4 Chords
Chds. 1723 Arcs - 17 530
1 - 2 - 26 - 20 642 + 64 49
2 - 4 - 52 - 40 + 81 53 Ex
3 - 7 - 19 - 00 + 98 52
4 - 9 - 45 - 25 643 + 15 32 E.C.
J.J. Nerenbrook - 3-31-26

Cont. from pg 105

F. B. 230 Pg. 107

Platted by B. Rummell	W. O. No. 601 D. S. O. No.
Date Oct. 1926	Location [illegible]
Map No.	Surveyed by [illegible]
Platting C'k'd by McPherson	Date [illegible]
Date Oct. 1926	Indexed.

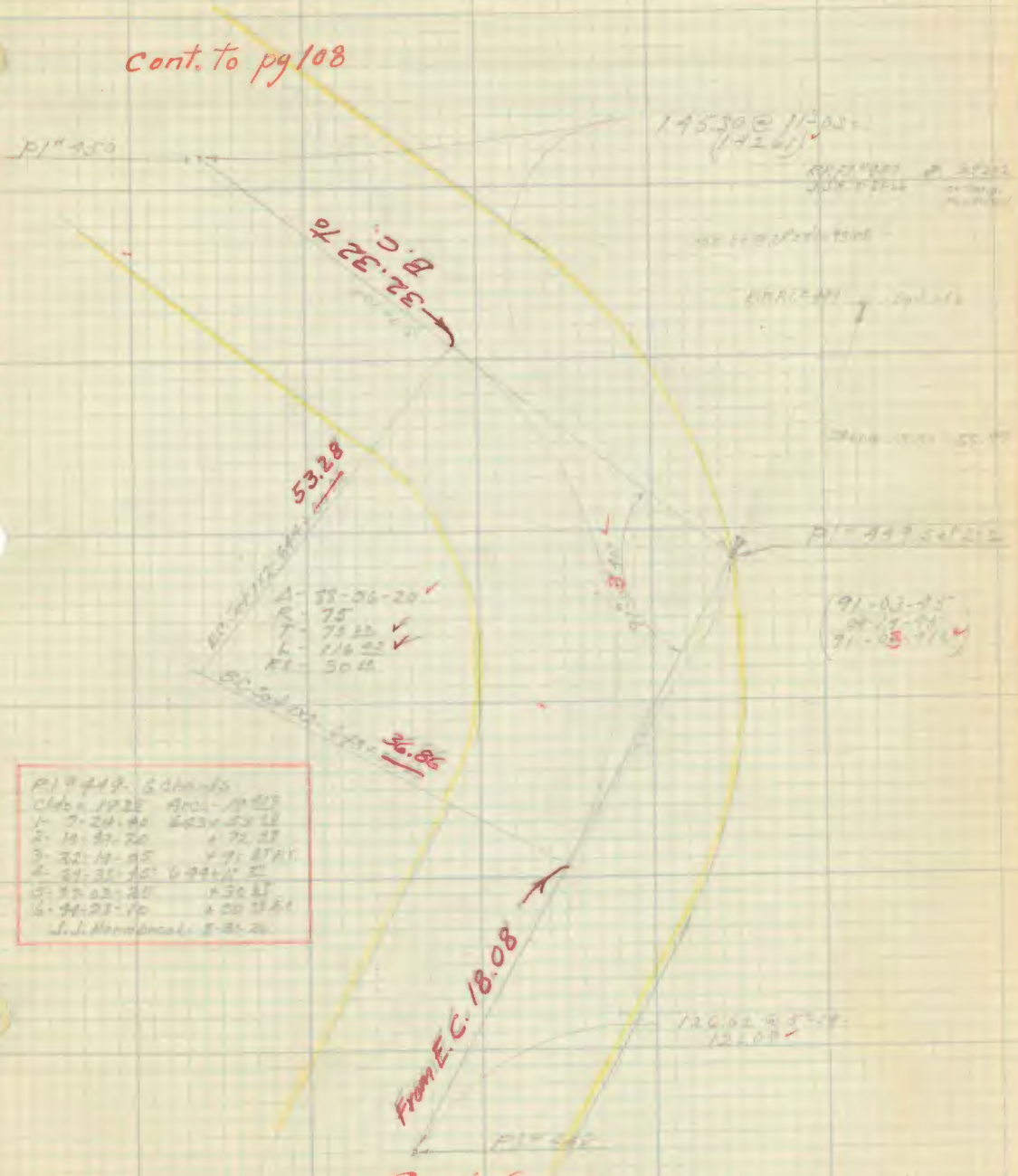

Cont to pg. 109

POST #512
Set 2/2

51/18 @ 1°34 =
(51.08)

17.98 To B.C.

B.C. Sta 1+82 = 6+85 = 55.89

Δ - 40-16-30
D - 100
T - 36.32
L - 71.29
Ext - 6.42

Pl # 450
Set 2/2

137°-43-30
(195°-54-30
139°-43-30)

B.C. Sta 1+82 = 6+41 = 85.60

Pl # 450 - 4 Chords
Chords - 1.85 Arcs - 17.773
1 - 5-02-05 6+82 = 19.27
2 - 10-04-10 6+41.17 BC
3 - 15-06-10 + 38.13
4 - 20-08-10 + 89.27 E.C.
Cal. Recorded - 8-3-26

195°30 @ 11°03 =
182.61

From E.C. 32.32

Pl # 449

Cont from pg 107

F. B. 230 Pg. 109

Platted by Brummett	W. O. No. 604 D. S. O. No.
Date Oct. 1926	Location Mulholland Dr.
Map No.	Surveyed by J. H. [illegible]
Platting C'k'd by McPherson	Date [illegible]
Date Oct. 1926	Indexed

Cont. to pg. 110.

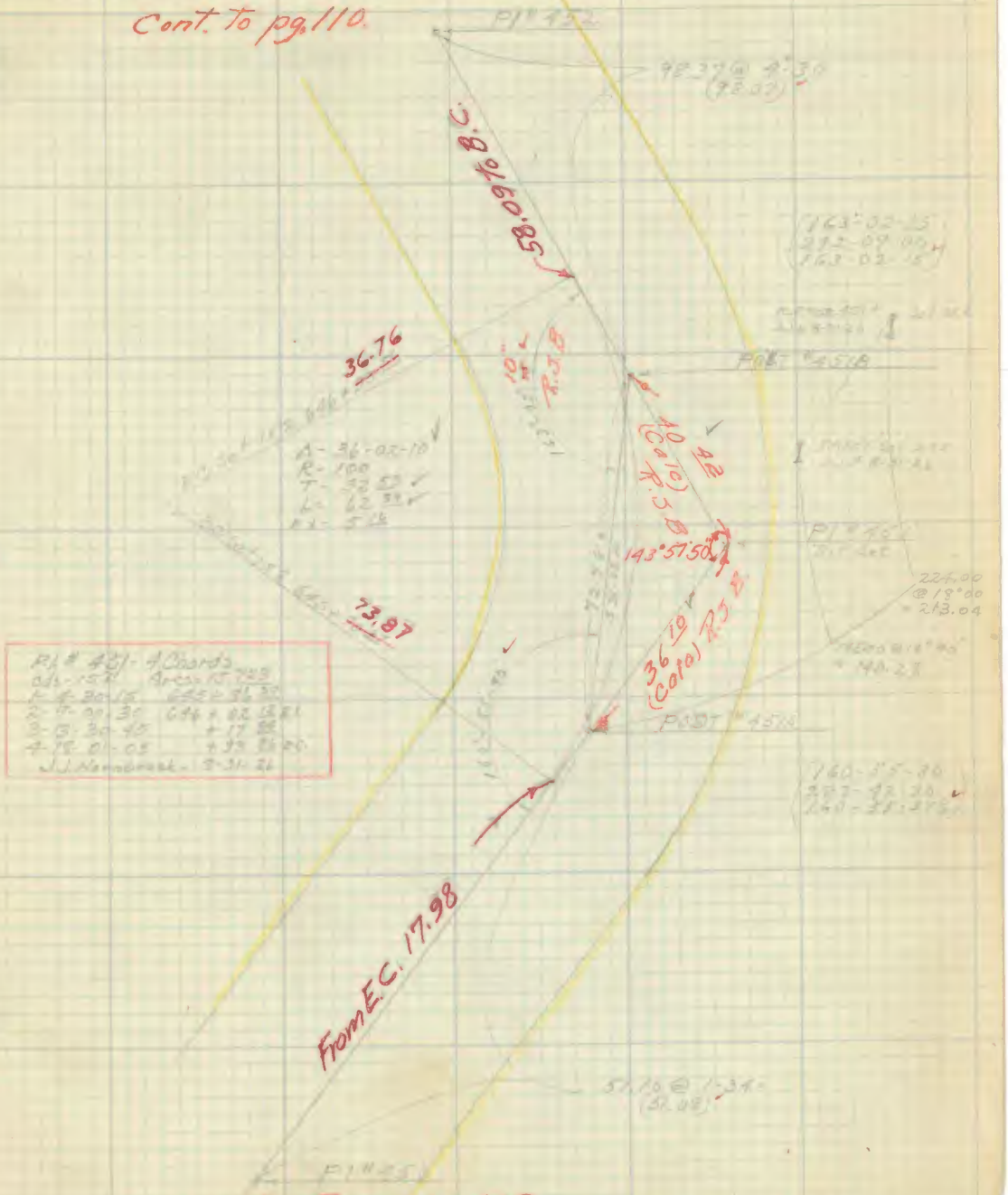

Cont. from pg 108.

F. B. 230 Pg. 110

Cont to pg 111

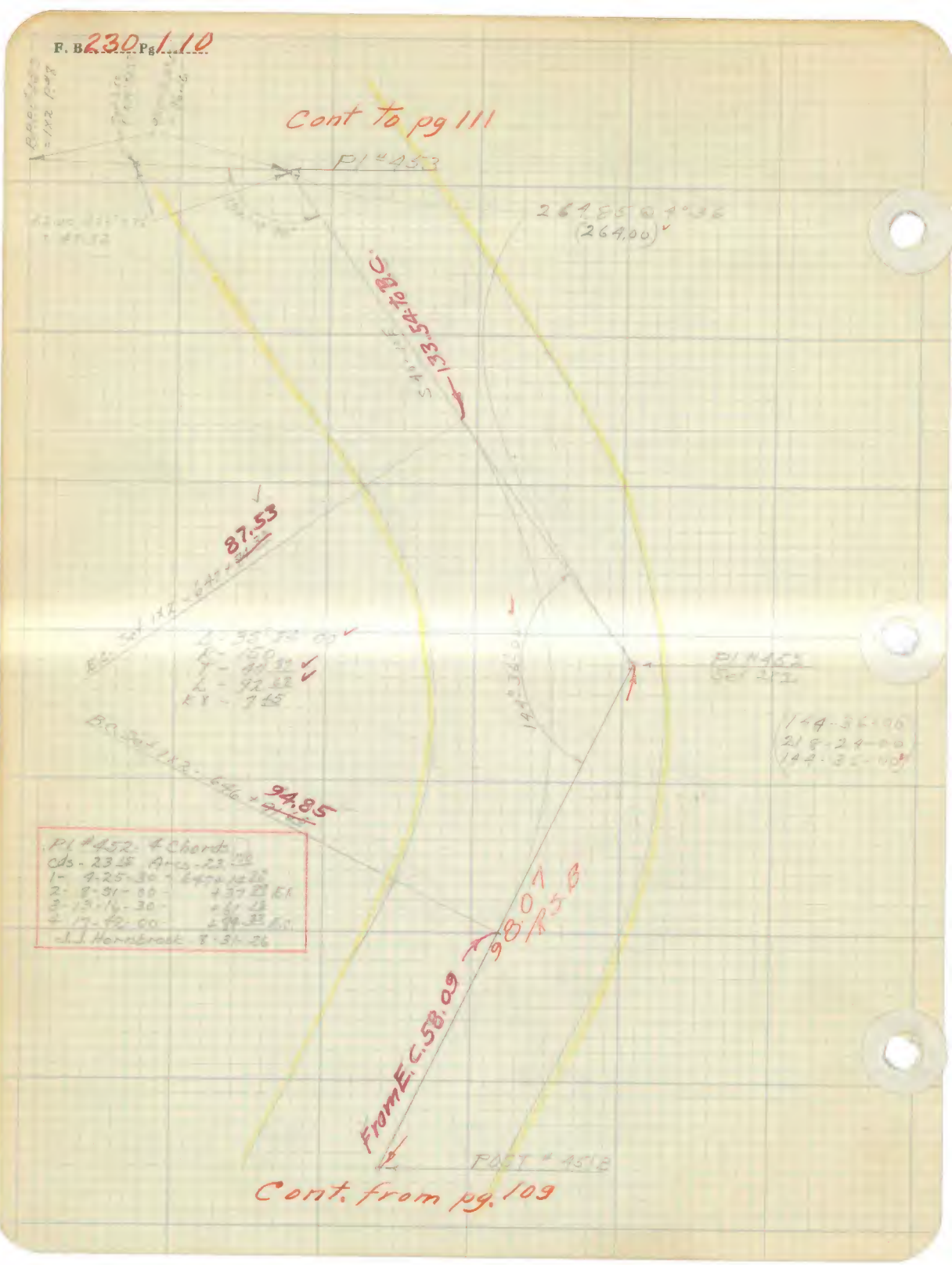

Cont. from pg. 109

F. B. Void Pg. 13

Platted by	W. O. No. 604 D. S. O. No.
Date	Location. Mellinland Dr.
Map No.	Surveyed by
Platting C'k'd by	Date
Date	Indexed.

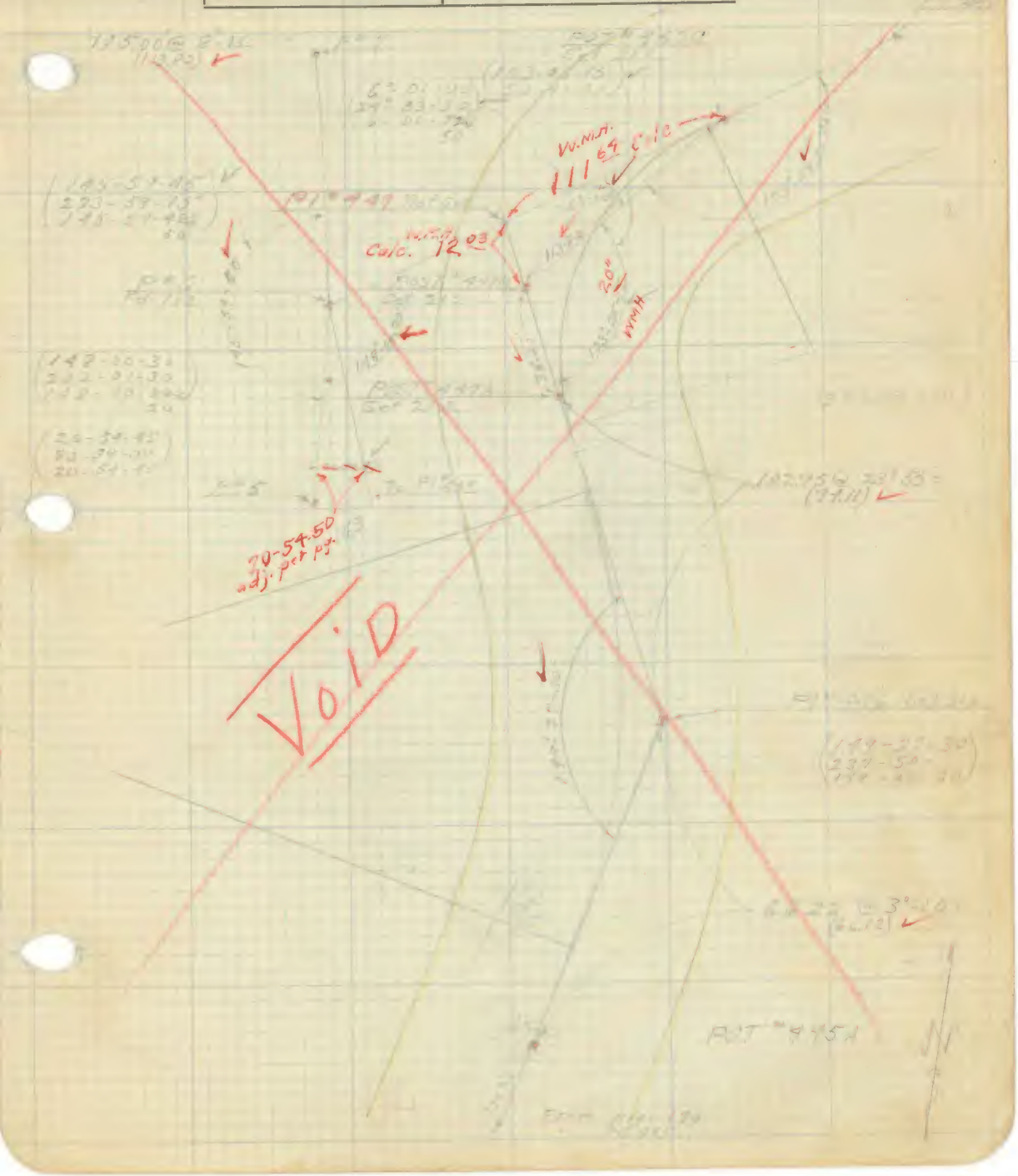

F. B. ~~[illegible]~~ Pg. ~~[illegible]~~

VOID

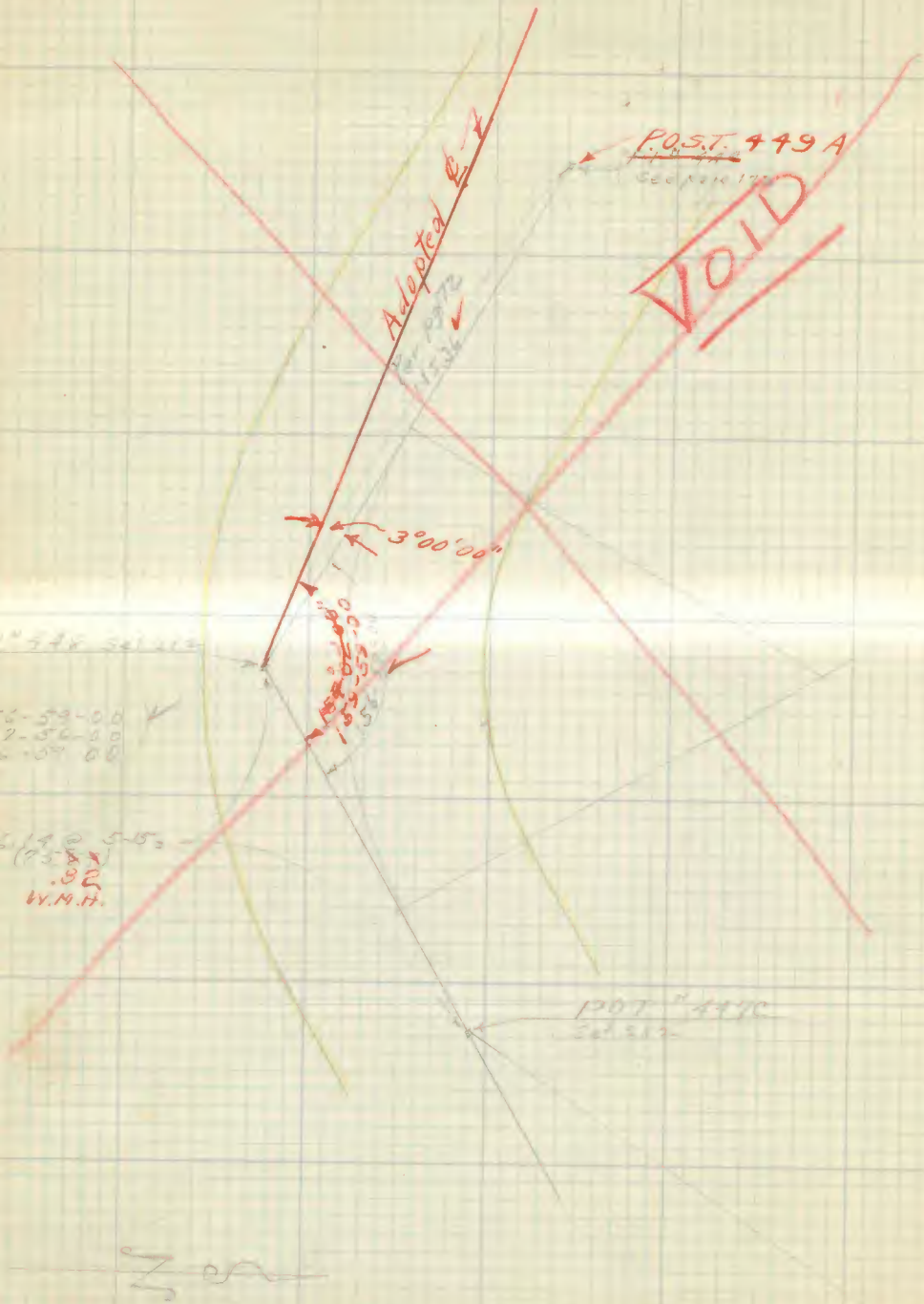

P.O.S.T. 449 A
VOID
Adopted ℄
3°00'00"
156-59-00
267-56-00
156-59-00
76.14 @ 5-15
.82
W.M.H.

Platted by	W. O. No. D. S. O. No.
Date	Location.
Map No.	Surveyed by
Platting C'k'd by	Date
Date	Indexed.

F. B. Pg.

VOID

3

F. B. Pg.
VOID
P.I. #449
POST 449A
2x2
R.S.B.
Adopted ℄
VOID
3°00'00"
E.C.
B.C.
VOID
See Page 172A

Platted by	W. O. No. D. S. O. No.
Date	Location
Map No.	Surveyed by
Platting C'k'd by	Date
Date	Indexed

F. B. Pg.

VOID

5



F. B. ..... Pg. .....

VOID

VOID

F. B. 230 Pg. 111

Platted by Brummett	W. O. No. ____ D. S. O. No ____
Date Oct. 1926	Location ____
Map No. ____	Surveyed by ____
Platting C'k'd by McPherson	Date ____
Date Nov. 1926.	Indexed ____



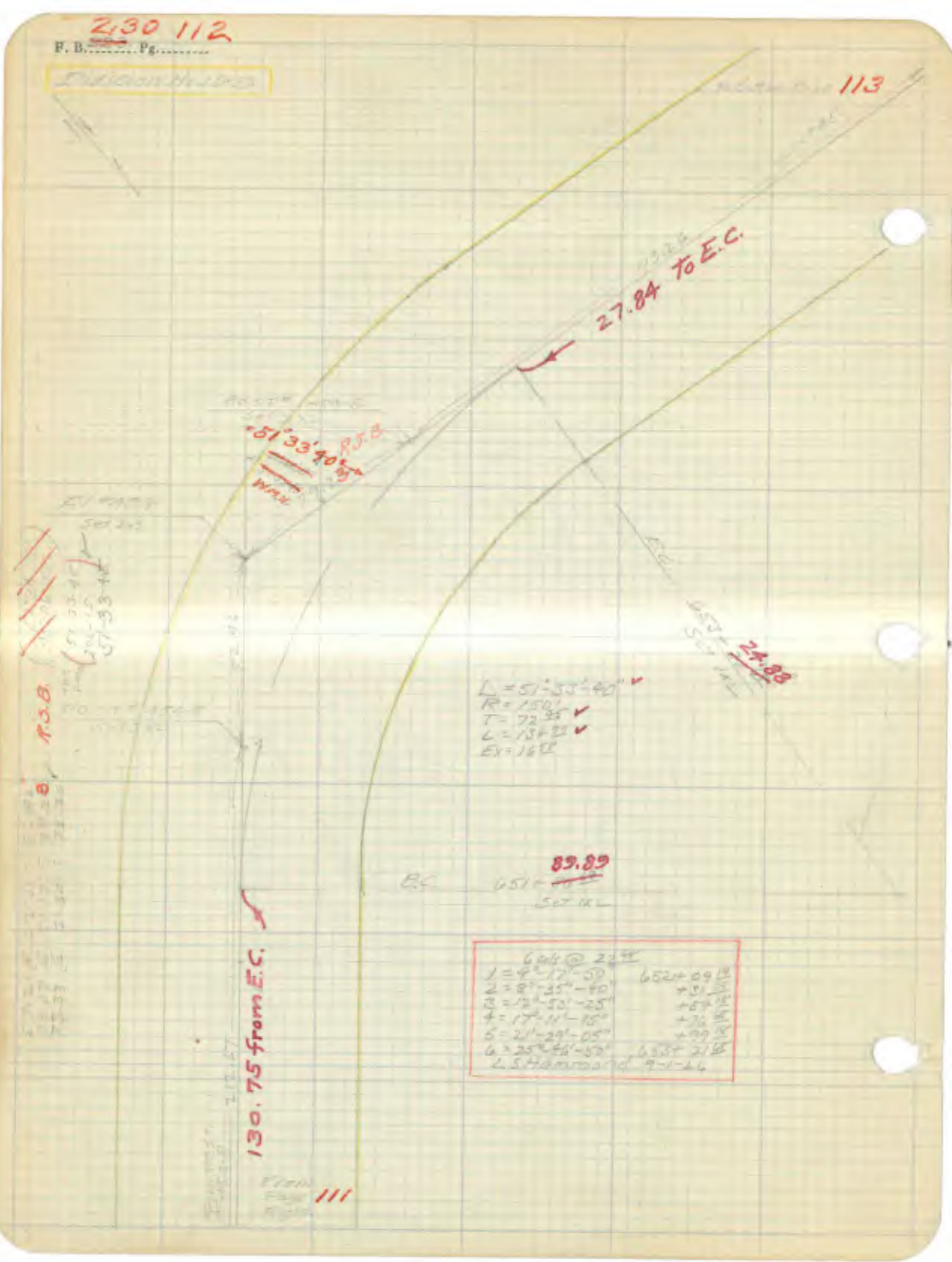

2.30 112
F. B. Pg.
113
27.84 To E.C.
51°33'40"
R.S.B.
24.88
L = 51°-33'-40"
R = 150'
T = 72.45
L = 134.22
Ex = 16.52
89.89
B.C.
Set 1/2
130.75 from E.C.
From Page 111

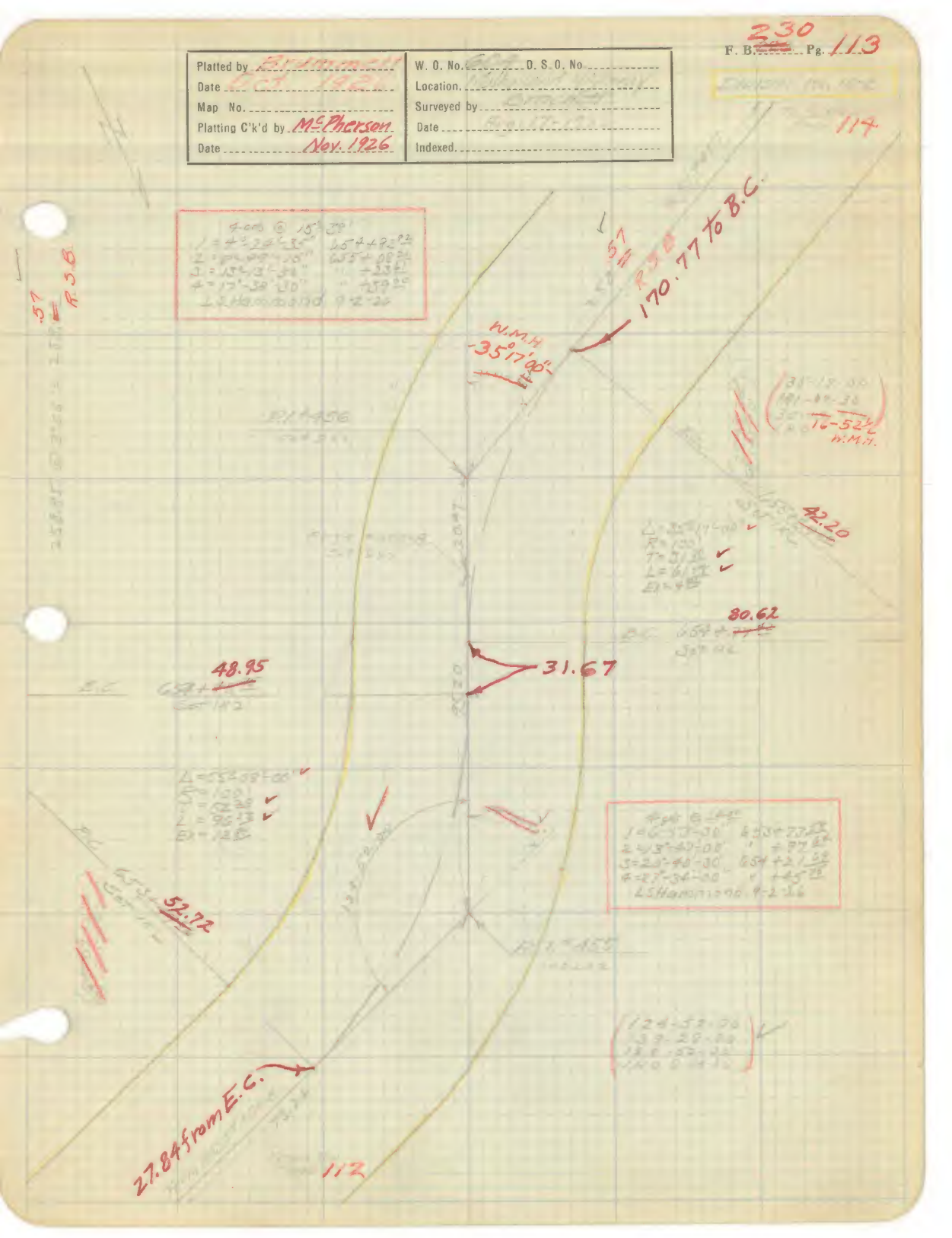

F. B. 230 Pg. 113
Platted by Brammell
Date Oct 1926
Map No.
Platting C'k'd by McPherson
Date Nov. 1926
W. O. No.
D. S. O. No.
Location.
Surveyed by
Date
Indexed.
114
170.77 to B.C.
W.M.H.
35°17'00"
16-52½
W.M.H.
42.20
80.62
31.67
48.95
52.72
27.84 from E.C.
112


34.57 To B.C.
20.16
12.97
15.57
170.77 from E.C.
.05
R.S.B.
113

F. B 230 Pg. 115

Platted by Brummett	W. O. No. 604 D. S. O. No.
Date Oct. 1926	Location [illegible]
Map No.	Surveyed by John H. Ott
Platting C'k'd by McPherson	Date [illegible]
Date Nov. 1926	Indexed.




POST
30"
663+68.97
319 93 from P.I. 459 (Not Set)
Calc WMH
193 14
15.38
7.21
34° 42' 10" W.M.H.
327 26
Calc WMH
To P.I. 459 Not Set

F. B 230 Pg 117

Platted by Brummett	W. O. No. [illegible] D. S. O. No.
Date Oct 1926	Location [illegible]
Map No.	Surveyed by John H. [illegible]
Platting C'k'd by McPherson	Date [illegible]
Date Nov. 1926	Indexed

Division No. 108



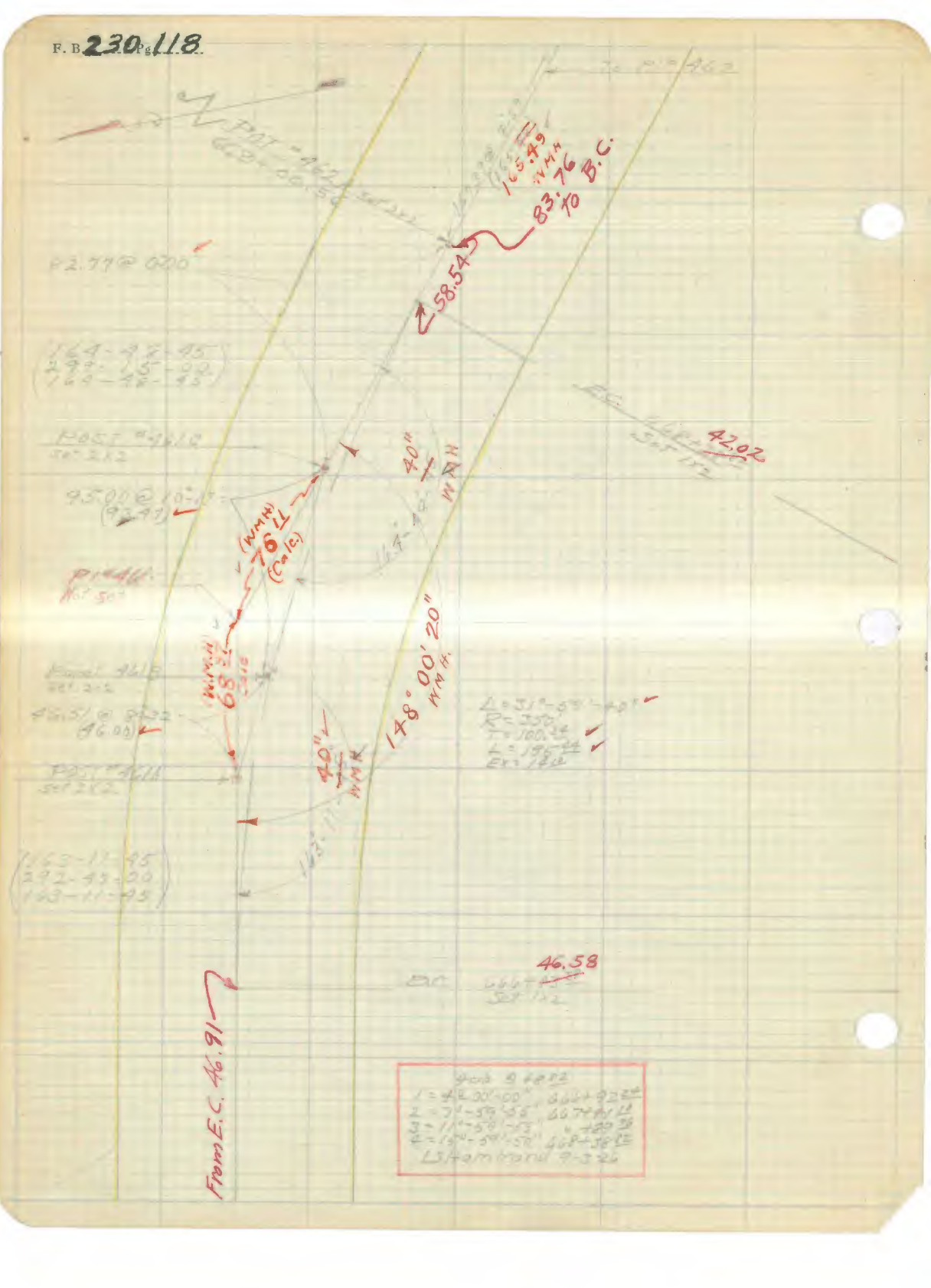
165.49
WMH
83.76
TO B.C.
58.54
42.02
40"
WMH
(WMH)
76.11
(Calc.)
148°00'20"
WMH
40"
WMH
46.58
From E.C. 46.91

F. B. 230 Pg. 119

Platted by Brummett	W. O. No. [illegible] D. S. O. No.
Date Oct. 1926	Location [illegible]
Map No.	Surveyed by J. H. Ott
Platting C'k'd by McPherson	Date 8-20-26
Date Nov. 1926	Indexed

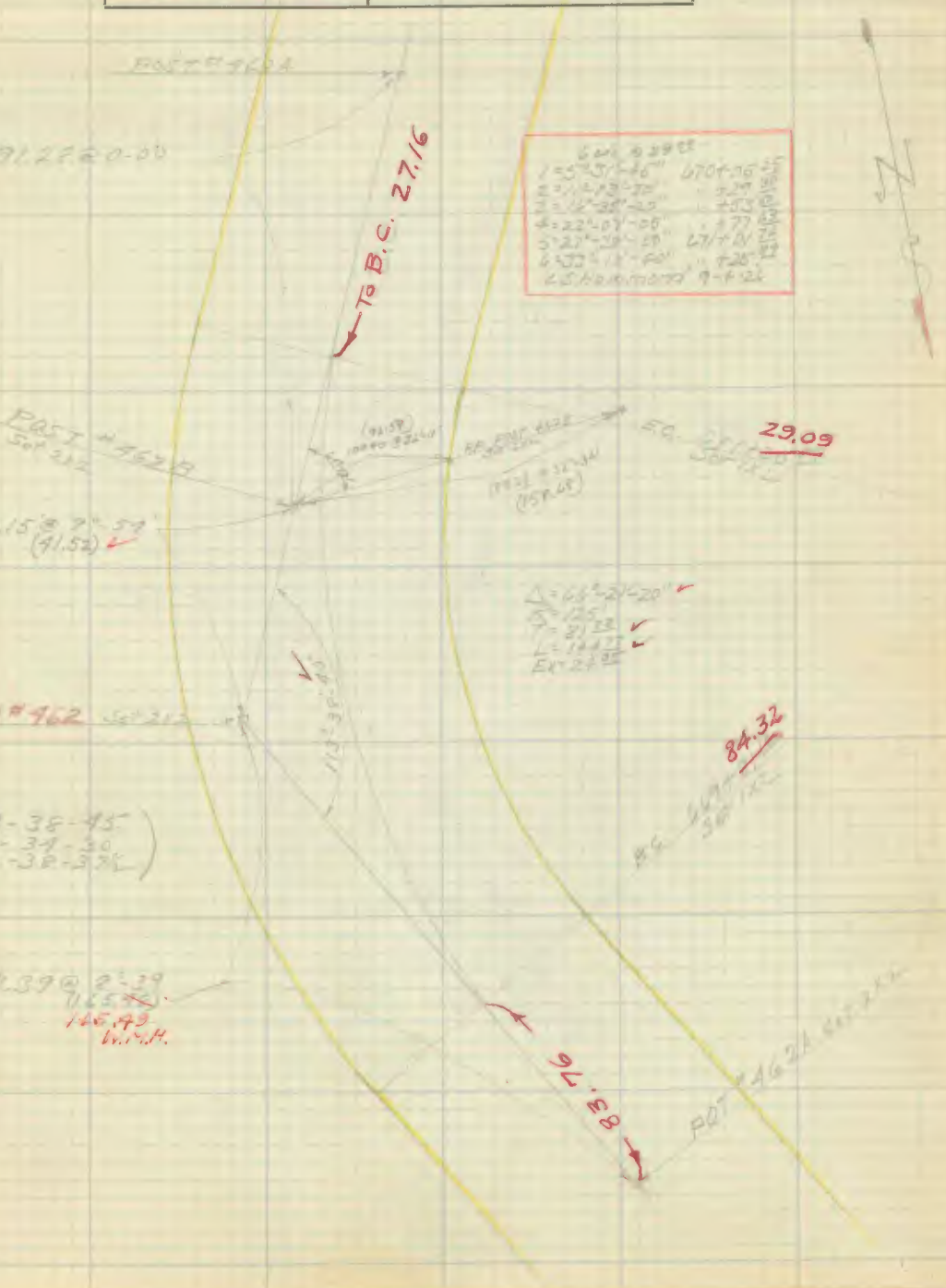

F. B. 230/120

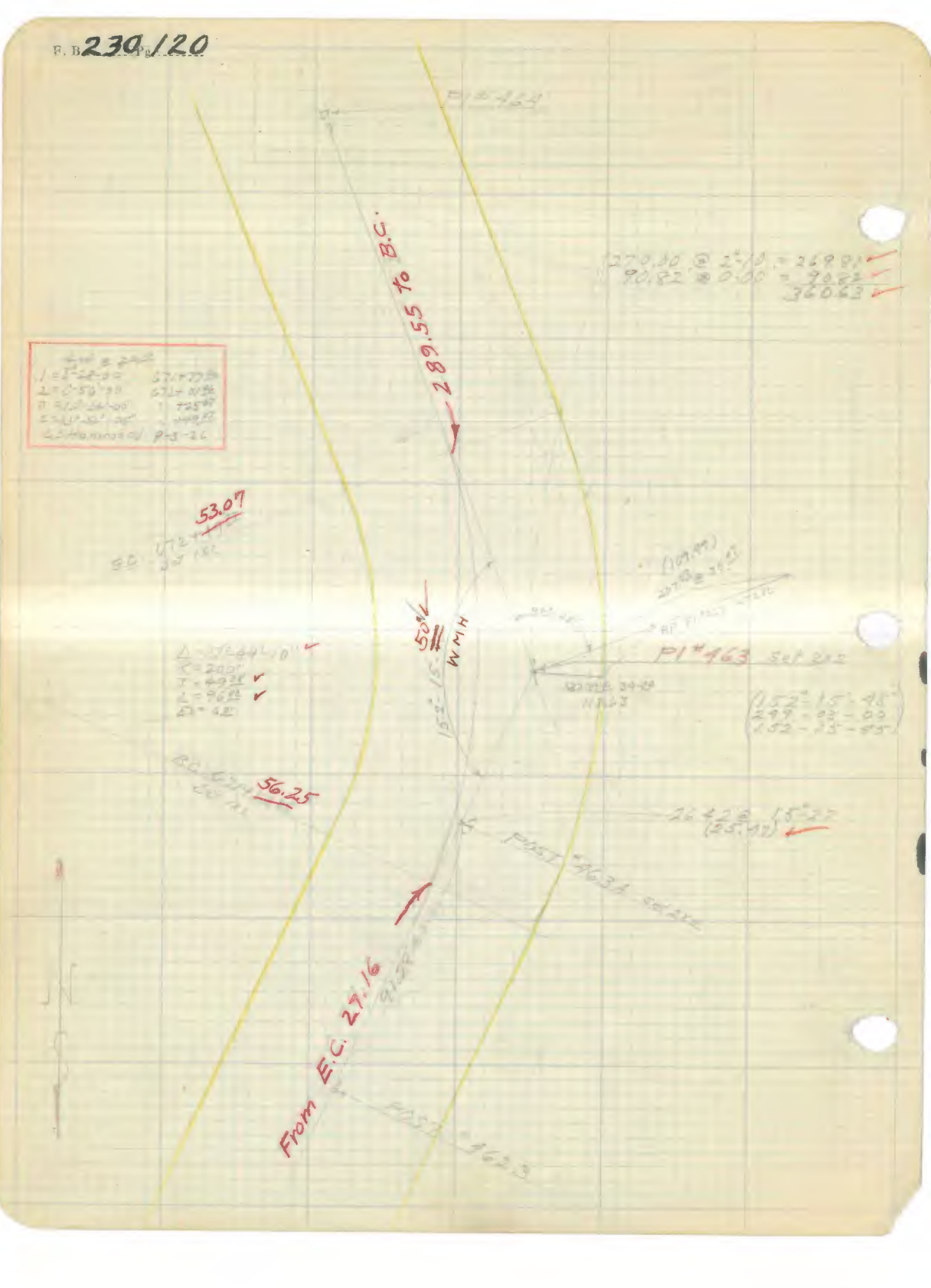

F. B. 230 Pg. 121

Platted by Brummer	W. O. No. [illegible] D. S. O. No.
Date [illegible]	Location. [illegible]
Map No.	Surveyed by [illegible]
Platting C'k'd by McPherson	Date [illegible]
Date Nov. 1926	Indexed.

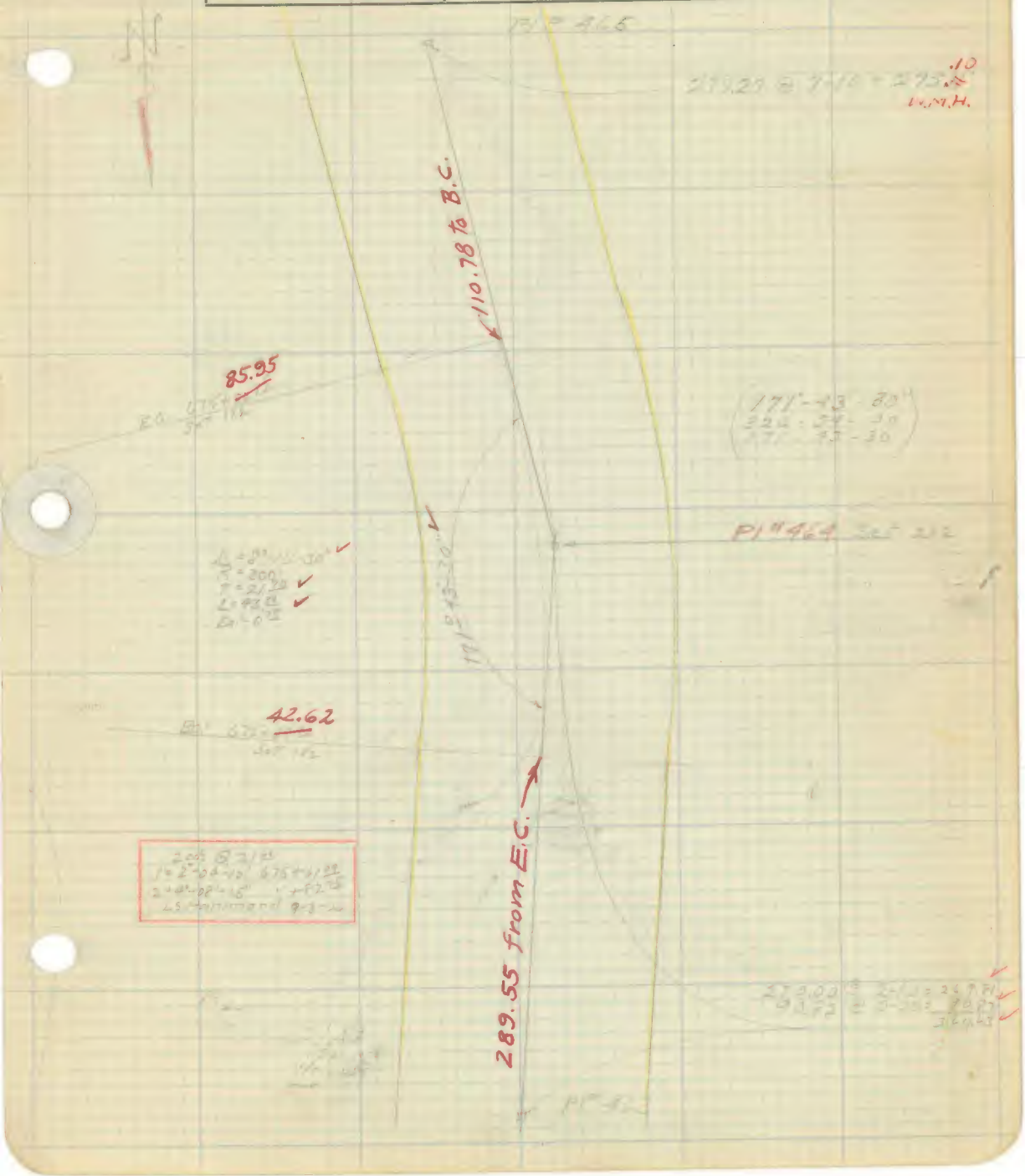



43.45 @ 0-00 = 43.45
271.83 @ 1°-36 = 271.83
315.17
70.79 to B.C.
59.87
96.73
110.78 from E.C.
275.10

F. B. 230 Pg. 123

Platted by Brummers	W. O. No. ____ D. S. O. No. ____
Date Oct. 1926	Location [illegible]
Map No. ____	Surveyed by [illegible]
Platting C'k'd by McPherson	Date [illegible]
Date Nov. 1926	Indexed ____

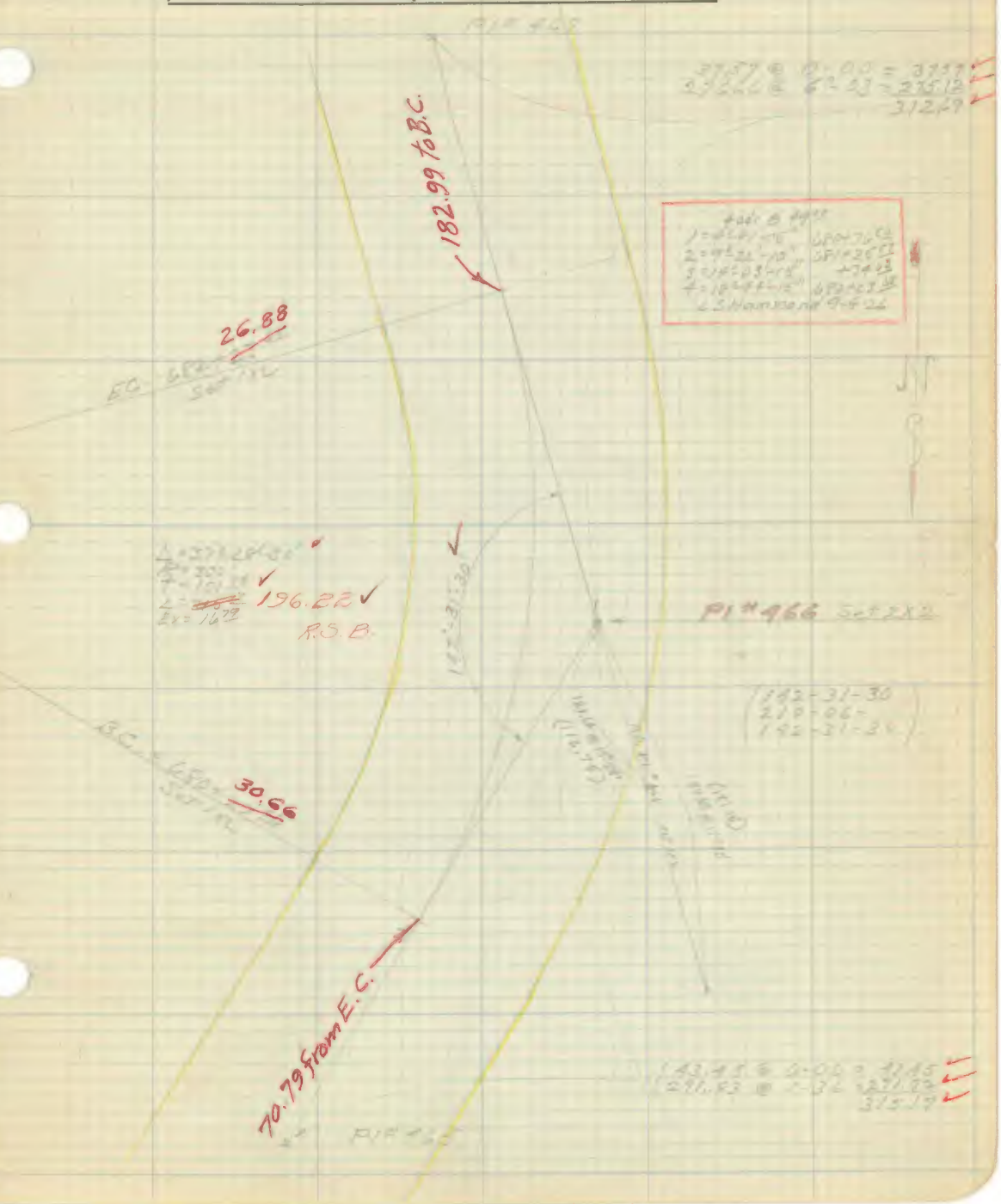

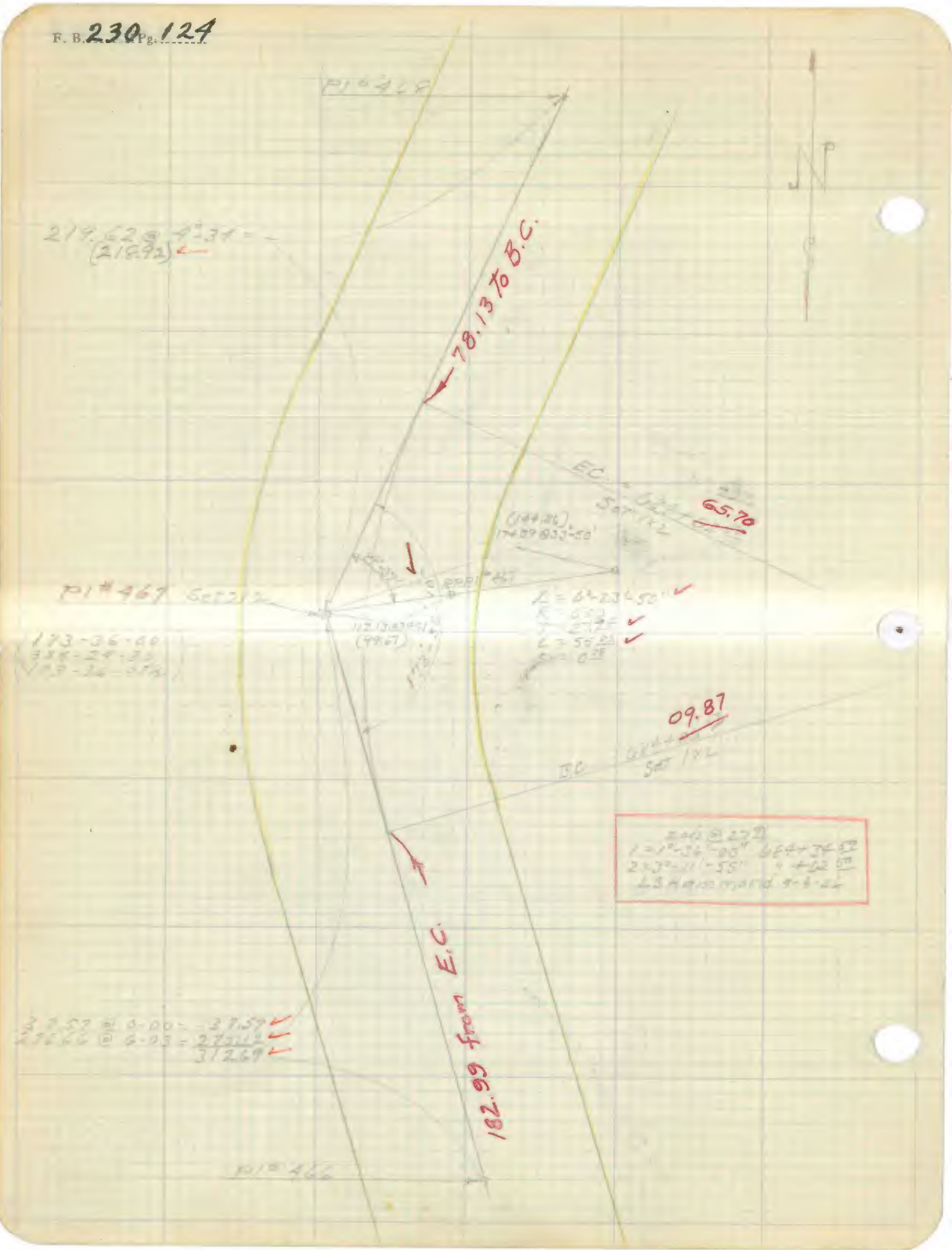
78.13 To B.C.
65.70
09.87
182.99 from E.C.
E.C.
B.C.
Set 1x2
Pl # 467
Pl # 466
N

F. B. 230 Pg. 125

Platted by Brumbaugh	W. O. No. 604 D. S. O. No.
Date Oct. 1926	Location
Map No.	Surveyed by
Platting C'k'd by McPherson	Date
Date Nov. 1926	Indexed

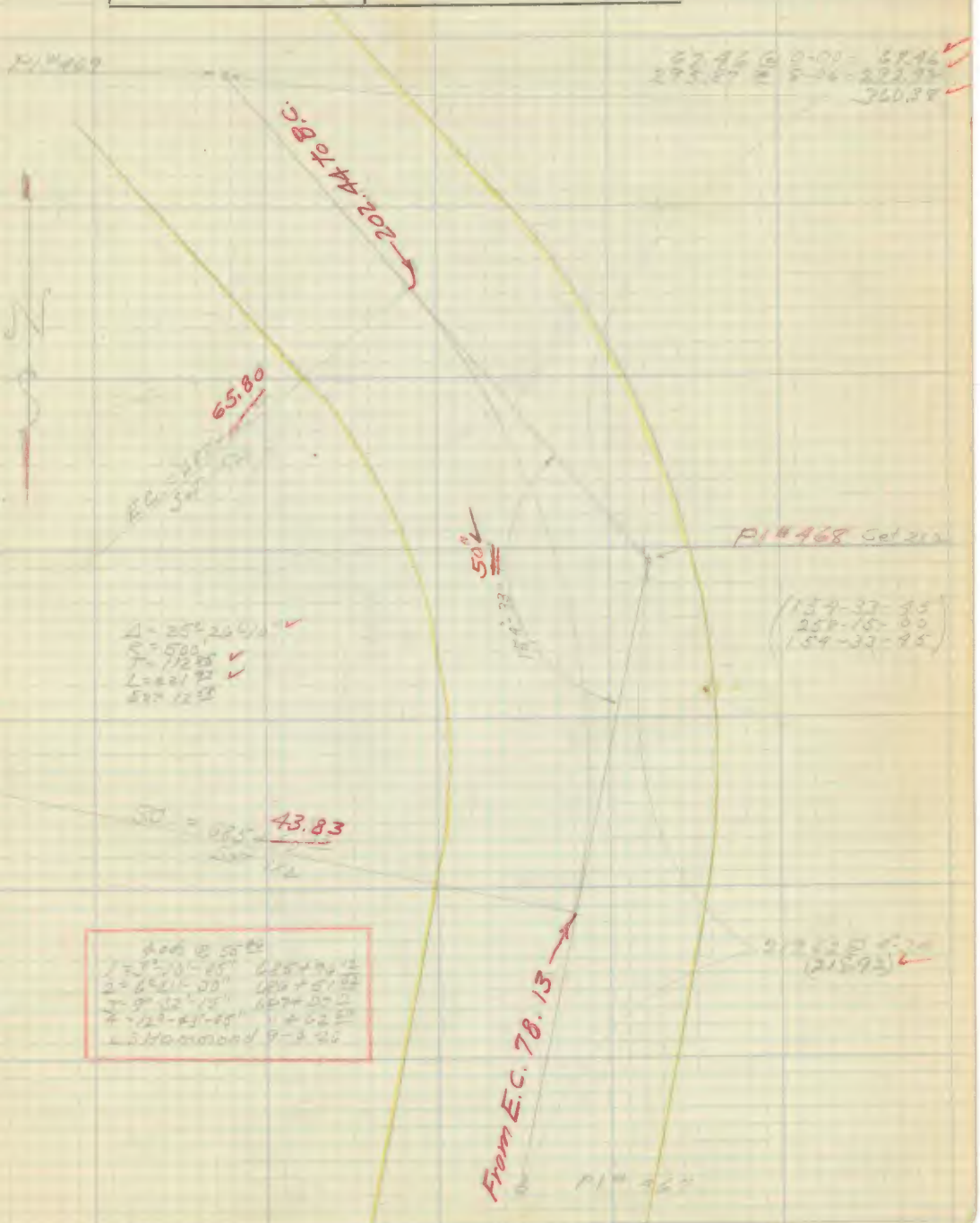

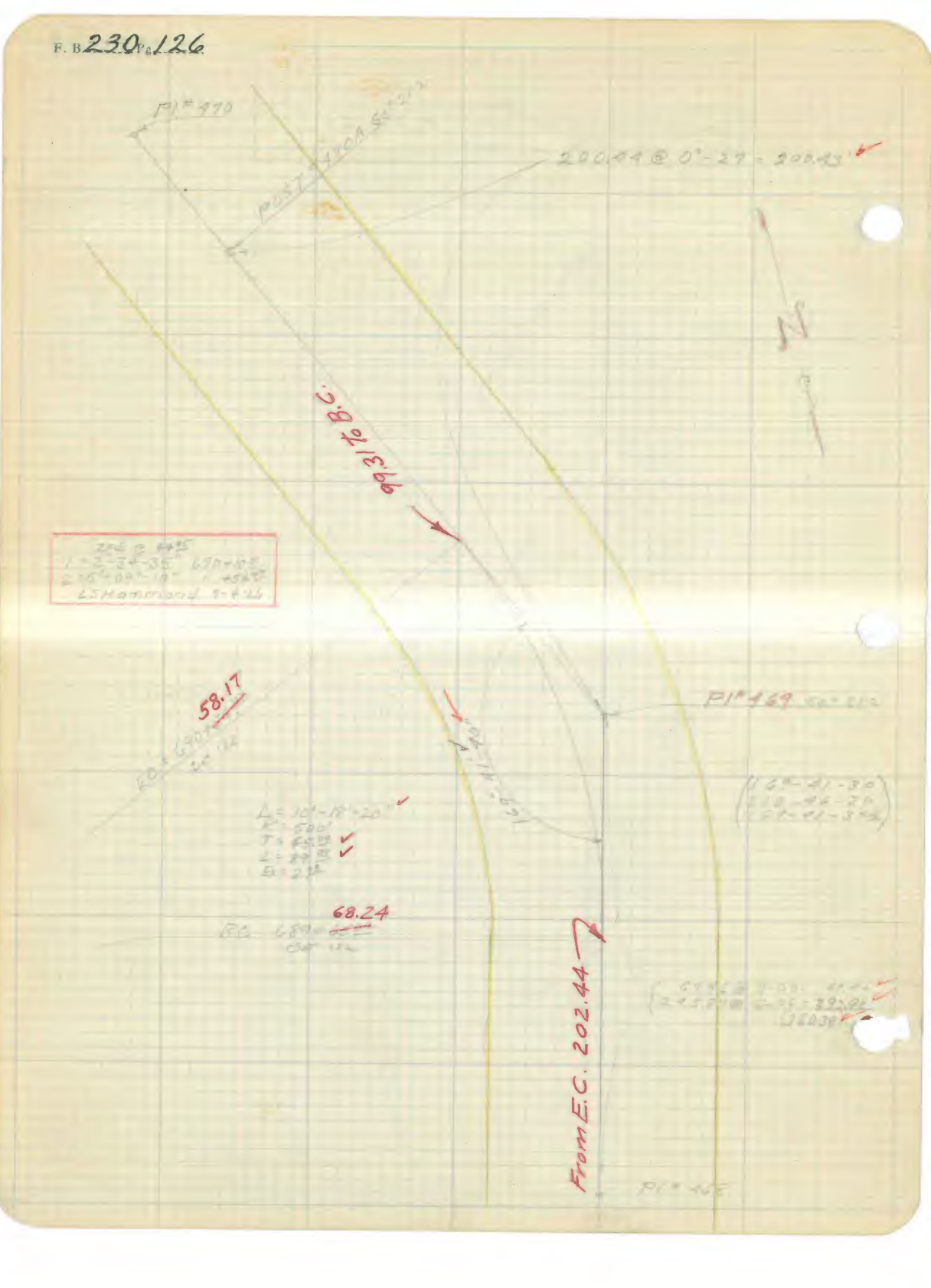
PI# 470
200.44 @ 0°-27 = 200.43'
99.31 to B.C.
58.17
PI# 469
68.24
From E.C. 202.44

F. B. 230 Pg. 127

Platted by Brummett	W. O. No. [illegible] D. S. O. No.
Date Oct. 1926	Location [illegible]
Map No.	Surveyed by [illegible]
Platting C'k'd by McPherson	Date [illegible]
Date Nov. 1926	Indexed

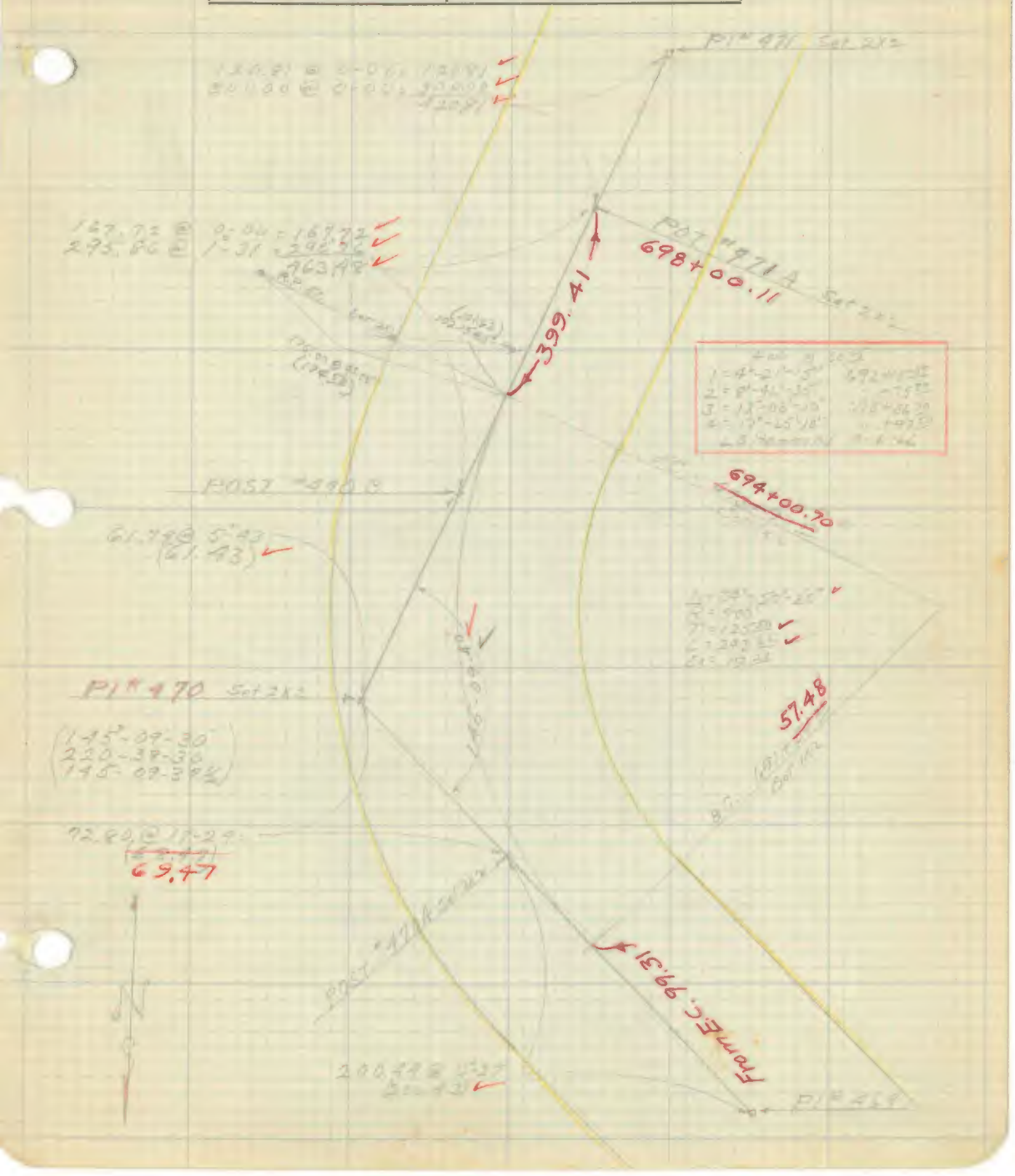

F. B. 230 Pg. 128

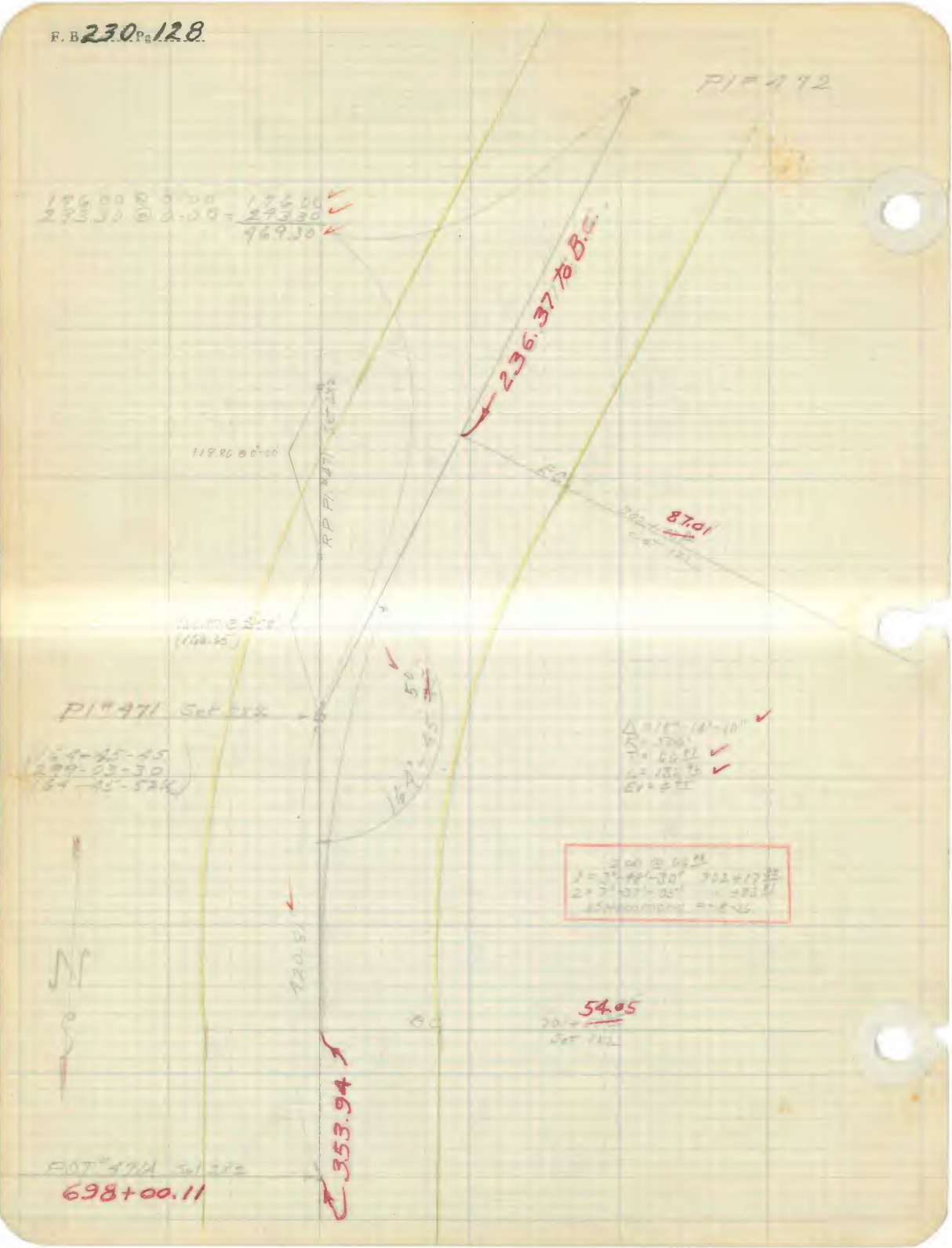

F. B 230 Pg 129

Platted by Brummett	W. O. No. [illegible] D. S. O. No.
Date Oct. 1926	Location [illegible]
Map No.	Surveyed by [illegible]
Platting C'k'd by McPherson	Date [illegible]
Date Nov. 1926	Indexed

F. B 230 Pg 130

F. B. 230 Pg. 131

Platted by Brummett	W. O. No. ____ D. S. O. No. ____
Date Oct. 1926	Location ____
Map No. ____	Surveyed by ____
Platting C'k'd by McPherson	Date ____
Date Nov. 1926	Indexed ____

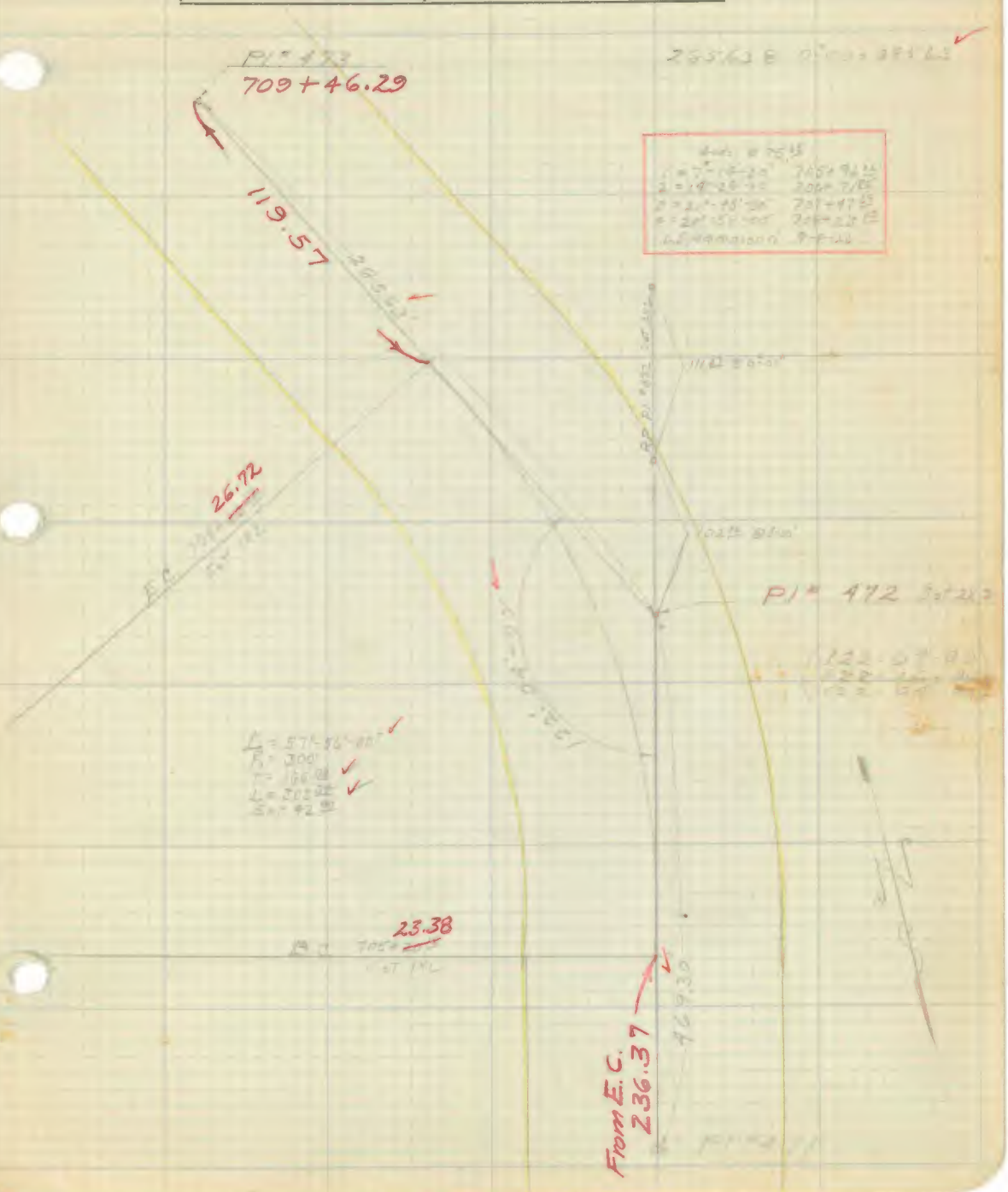

F. B. 230 Pg. 132



Pl #11 Found 3x4
Stake N+T
State Highway
559.02'
Highway
90°00'00"
Pl # 473 Set Spike
709+46.29
State

F. B. 230 Pg. 133

Platted by	W. O. No. 604 D. S. O. No.
Date	Location Mulholland Dr.
Map No.	Surveyed by J. H. Ott
Platting C'k'd by	Date 8-27-26
Date	Indexed

SOLAR OBSERVATION - AUG. 27-26.

AT PI# 471 DIVISION 10B. F.B.

Notes by J. H. Ott Transit C.E. Brunty

Hist. at PI# 471, Sighting PI# 472

LATITUDE - LONGITUDE

Mag Bearing S 02-00W Variation 0-00

Hor Angle is West or Right to Sun

Set	No	Hor ∡	Ver. ∡	TIME	Calc Bearing
1	UL	54-33-00	40-08-00	3-05-30	
	LR	53-59-00	40-10-00	3-06-30	
2	UL	54-49-00	40-31-00	3-07-20	
	LR	54-14-	40-54-00	3-08-00	
3	UL	55-05-30	40-14-00	3-08-45	
	LR	54-30-00	40-38-00	3-09-20	
4	UL	55-17-30	39-57-00	3-10-00	
	LR	54-44-00	40-23-00	3-10-35	
5	UL	55-35-00	39-43-30	3-11-15	
	LR	55-00-00	40-09-30	3-11-55	

Check back 0-00

1- S 17° 52' 06" W
2- S 17° 52' 51" W
3- S 17° 52' 44" W
4 S 17° 53' 16" W
5- S 17° 52' 26" W
Mean S 17° 52' 40" W

F. B.....Pg.....

Notes Ck'd by MSPherson	Survey of [illegible]
Map No.	W. O. [illegible] Tape No [illegible] St'd [illegible] OF.
Office Work	Surveyed by [illegible]
Checked	Notes [illegible] Date [illegible]
Date	Indexed [illegible]

9-24-34

F.B. 230 PG. 153

-MULHOLLAND-HIGHWAY-

J-N 7604

LINE CHANGE FROM STA. 544+50
TO STA.

L.S. HAMMOND
C.V. CROWLEY
F.H. BLANCHARD
D.W. REYNOLDS
L.C. WILSON

Note: ANY ADDITIONS OR CHANGES ON THIS SHEET MUST BE MADE OR CIRCLED IN Red Ink WITH DATE AND NAME OF PERSON MAKING CHANGE.

RETURN TO
LOS ANGELES COUNTY SURVEYOR
700 HALL OF RECORDS

Do not extend notes this side of this line

FORM 247 BM 2-34

F.B. 230 PG. 164

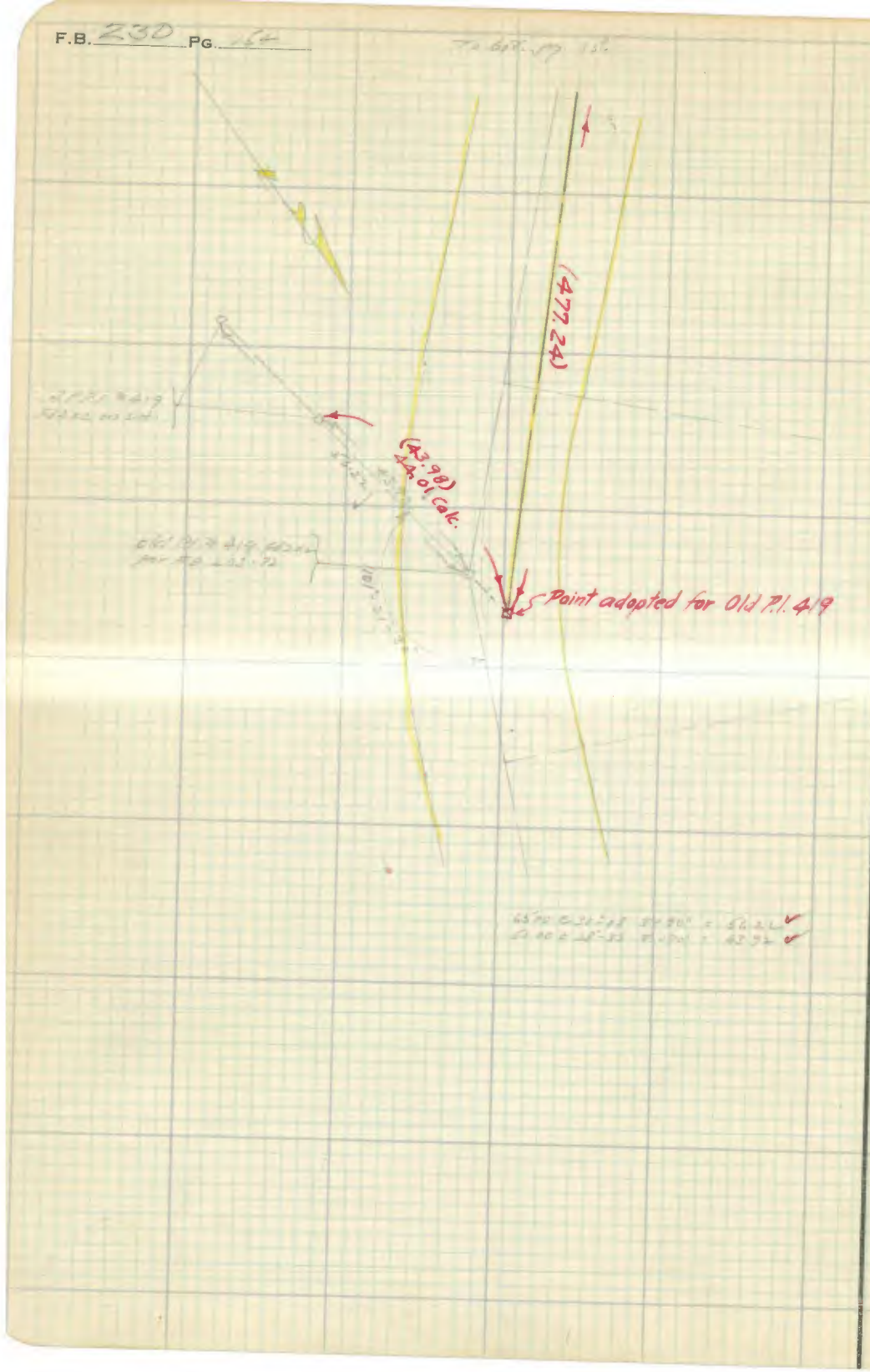

RETURN TO
LOS ANGELES COUNTY SURVEYOR
700 HALL OF RECORDS

Do not extend notes this side of this line

Note: ANY ADDITIONS OR CHANGES ON THIS SHEET MUST BE MADE OR CIRCLED IN Red Ink WITH DATE AND NAME OF PERSON MAKING CHANGE.

COPIES TO

MALIBU

(REGIONAL OFFICE)

pages 155 thru 198

Notes Ck'd by M. S. Pherson	Survey of [illegible]
Map No.	W. O. [illegible] Tape No [illegible] St'd [illegible] °F.
Office Work	Surveyed by [illegible]
Checked	Notes [illegible] Date [illegible]
Date	Indexed [illegible]

F.B. 230 PG. 155

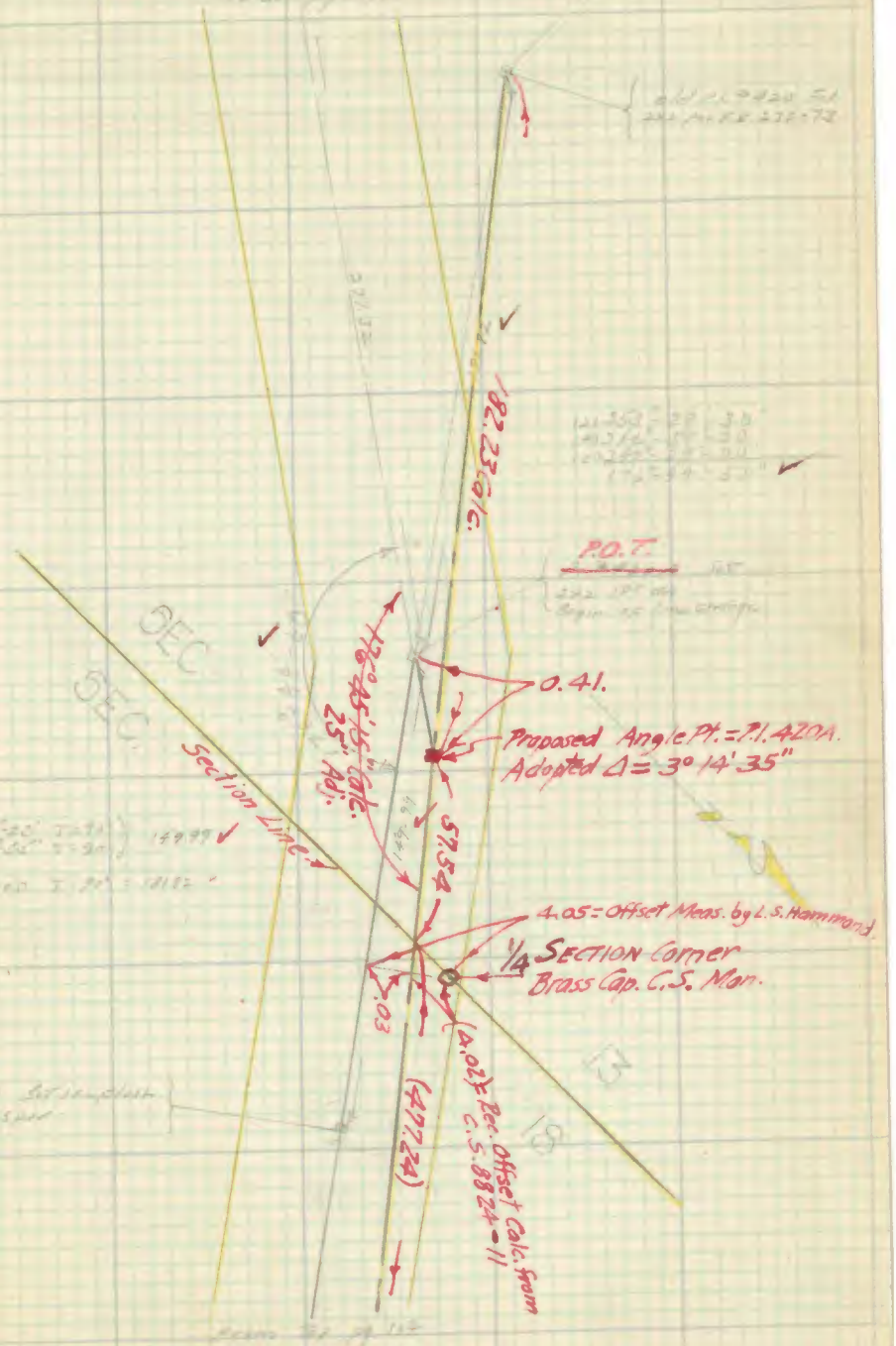

Note: ANY ADDITIONS OR CHANGES ON THIS SHEET MUST BE MADE OR CIRCLED IN Red Ink WITH DATE AND NAME OF PERSON MAKING CHANGE.

Do not extend notes this side of this line

RETURN TO
LOS ANGELES COUNTY SURVEYOR
700 HALL OF RECORDS

FORM 247 5M 2-34

F.B. 230 Pg. 186

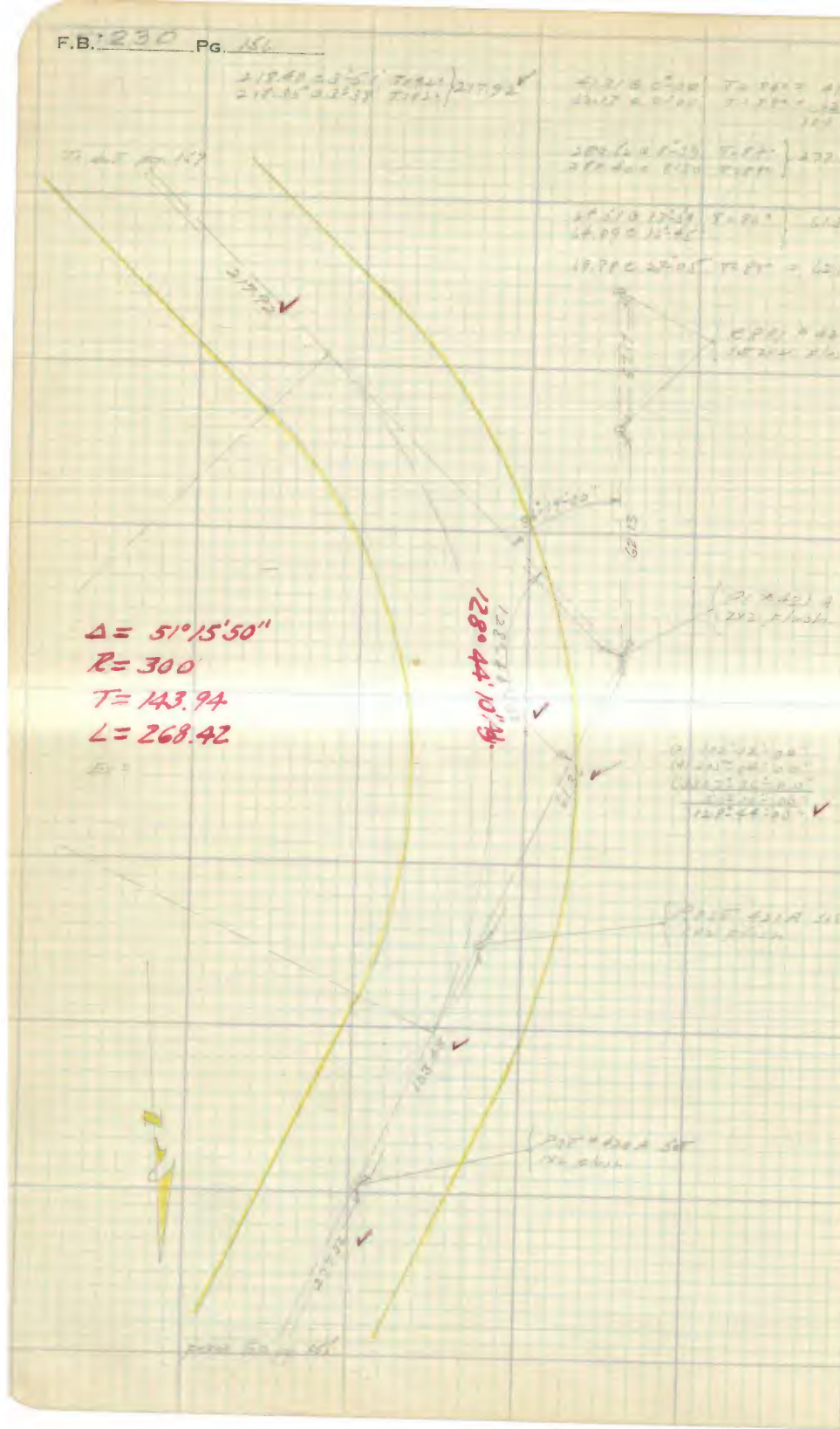

RETURN TO
LOS ANGELES COUNTY SURVEYOR
700 HALL OF RECORDS

Do not extend notes this side of this line

Note: ANY ADDITIONS OR CHANGES ON THIS SHEET MUST BE MADE OR CIRCLED IN Red Ink WITH DATE AND NAME OF PERSON MAKING CHANGE.

Notes Ck'd by McPherson	Survey of [illegible]
Map No.	W. O. [illegible] Tape No [illegible] St'd [illegible] °F.
Office Work	Surveyed by [illegible]
Checked	Notes [illegible] Date [illegible]
Date	Indexed [illegible]

F.B. 230 PG. 157

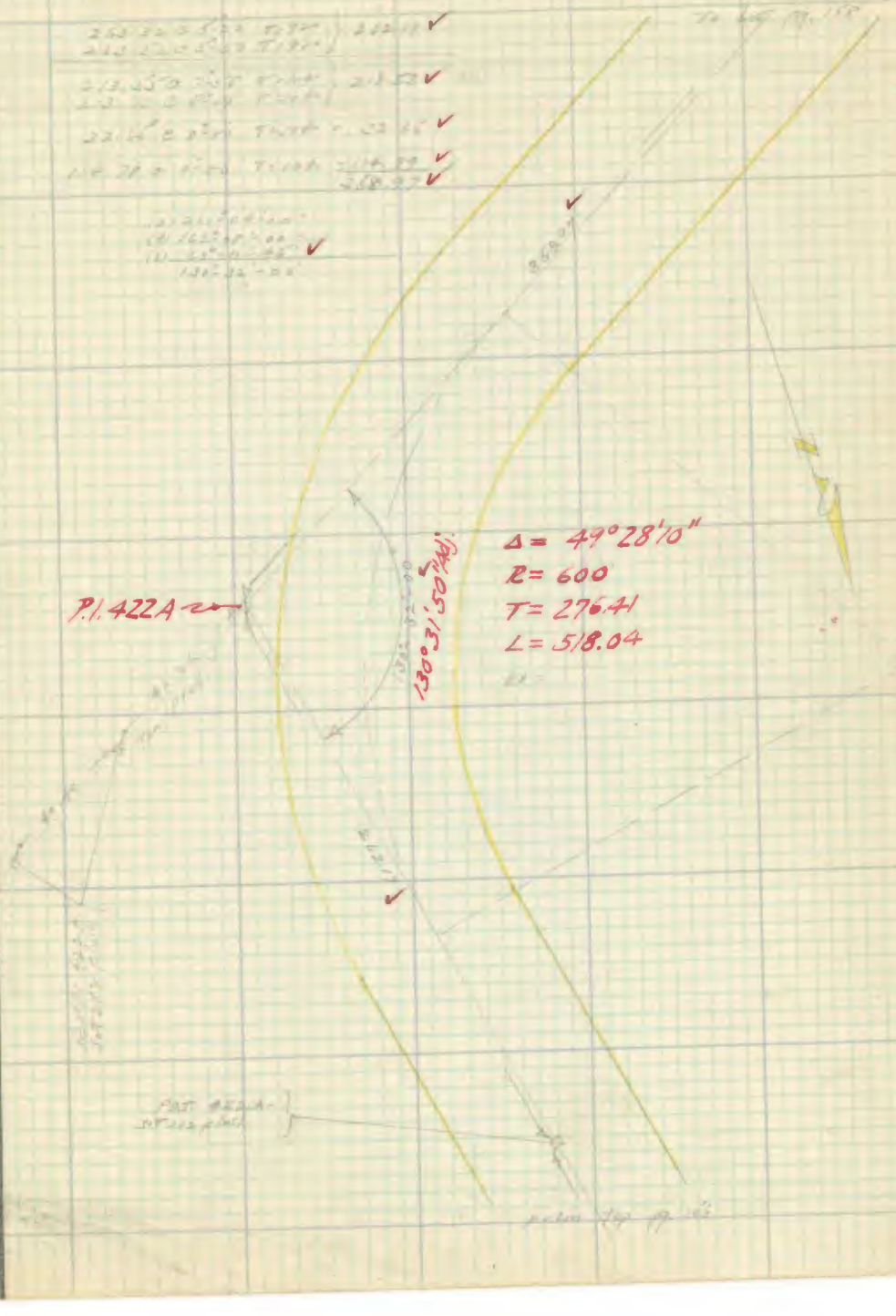

Note: ANY ADDITIONS OR CHANGES ON THIS SHEET MUST BE MADE OR CIRCLED IN Red Ink WITH DATE AND NAME OF PERSON MAKING CHANGE.

Do not extend notes this side of this line

RETURN TO
LOS ANGELES COUNTY SURVEYOR
700 HALL OF RECORDS

FORM 247 5M 2-34

F.B. 230 PG. 158



RETURN TO
LOS ANGELES COUNTY SURVEYOR
700 HALL OF RECORDS

Do not extend notes this side of this line

Note: ANY ADDITIONS OR CHANGES ON THIS SHEET MUST BE MADE OR CIRCLED IN Red Ink WITH DATE AND NAME OF PERSON MAKING CHANGE.

Notes Ck'd by McPherson	Survey of [illegible]
Map No.	W. O. [illegible] Tape No [illegible] St'd [illegible] OF.
Office Work	Surveyed by [illegible]
Checked	Notes [illegible] Date [illegible]
Date	Indexed L. C. Johnson

F.B. 230 PG. 159

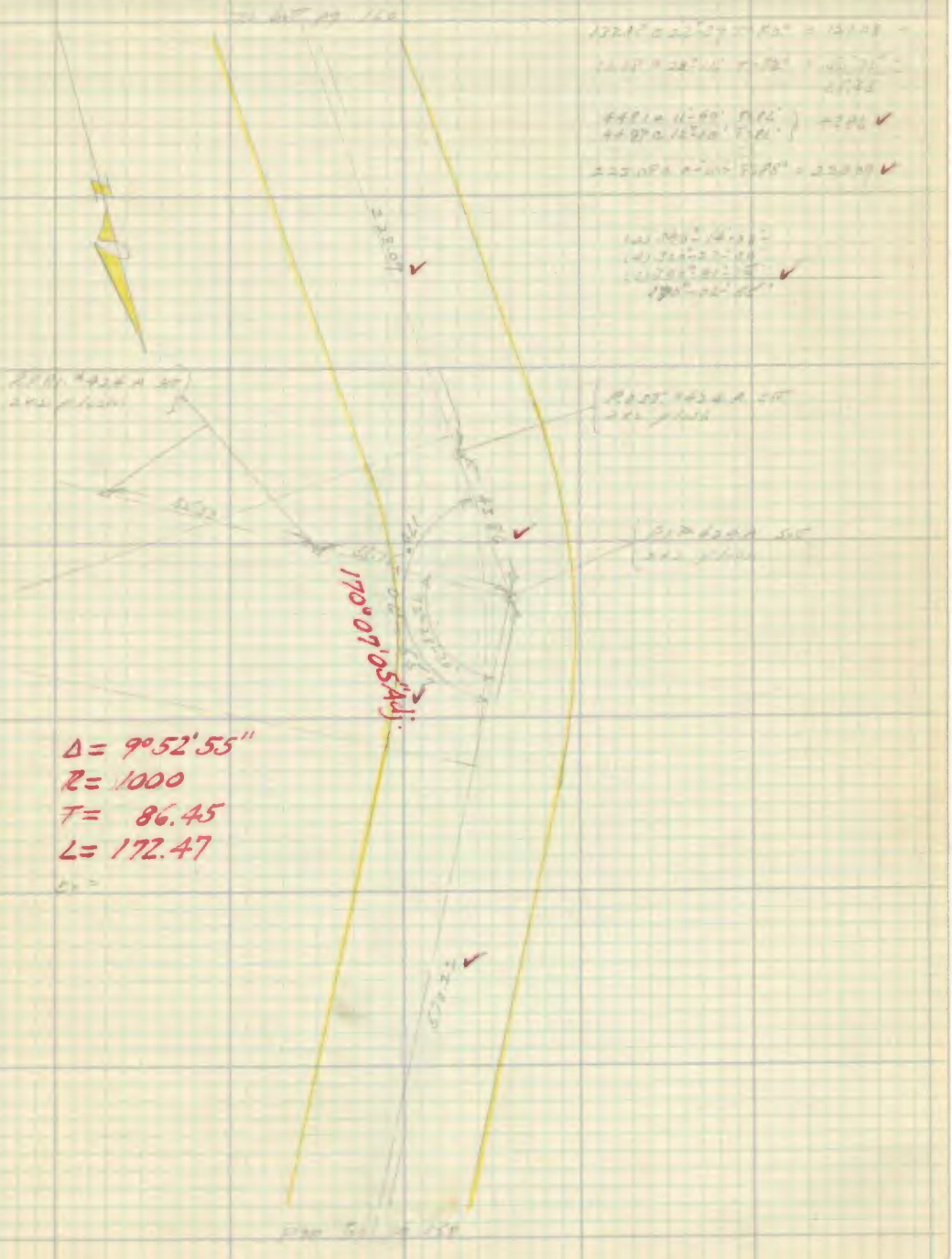

Note: ANY ADDITIONS OR CHANGES ON THIS SHEET MUST BE MADE OR CIRCLED IN Red Ink WITH DATE AND NAME OF PERSON MAKING CHANGE.

Do not extend notes this side of this line

RETURN TO
LOS ANGELES COUNTY SURVEYOR
700 HALL OF RECORDS

FORM 247 5M 2-34

F.B. 230 PG. 100

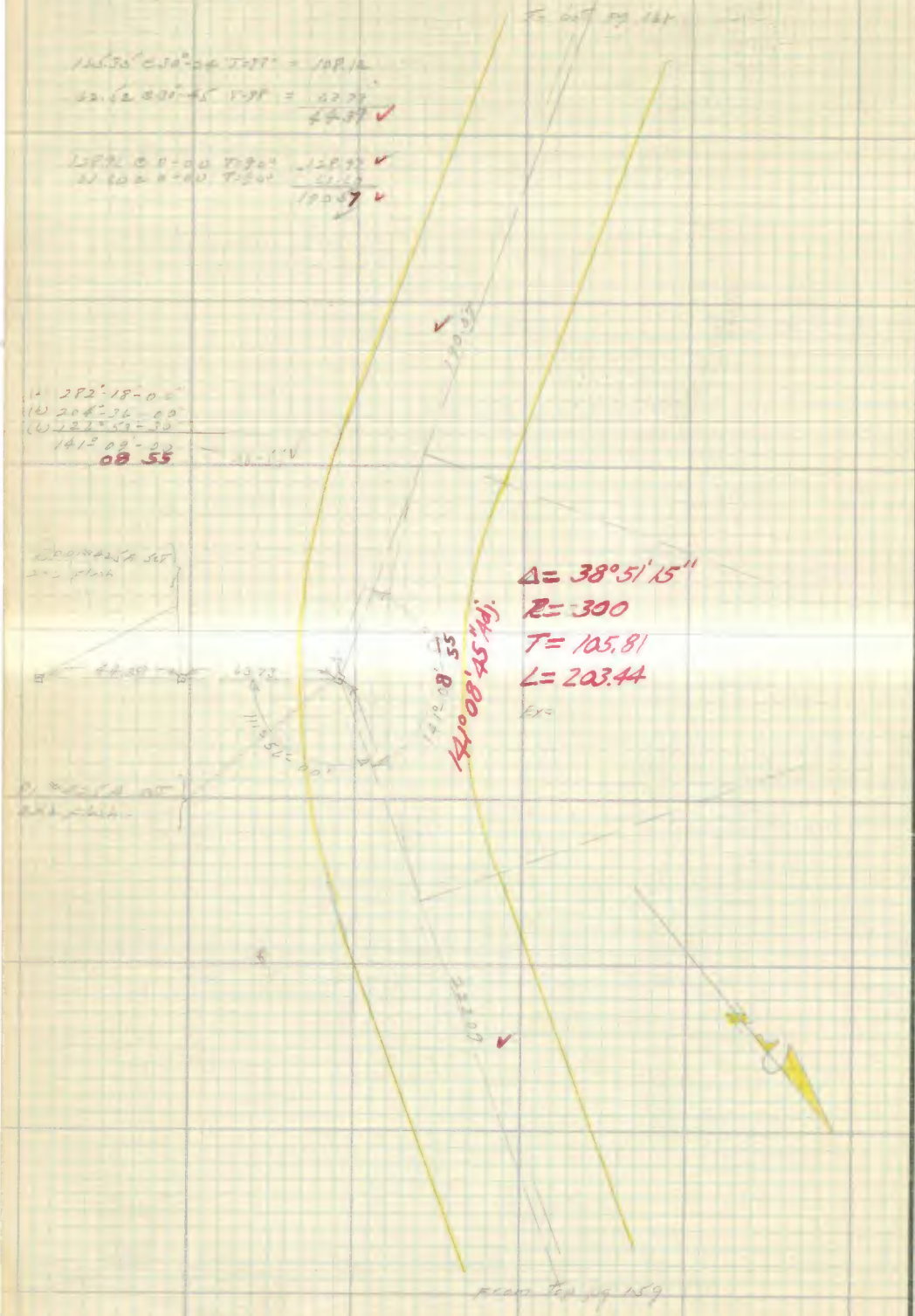

RETURN TO
LOS ANGELES COUNTY SURVEYOR
700 HALL OF RECORDS

Do not extend notes this side of this line

Note: ANY ADDITIONS OR CHANGES ON THIS SHEET MUST BE MADE OR CIRCLED IN Red Ink WITH DATE AND NAME OF PERSON MAKING CHANGE.

Notes Ck'd by McPherson	Survey of [illegible]
Map No.	W. O. [illegible] Tape No [illegible] St'd [illegible] °F.
Office Work	Surveyed by [illegible]
Checked	Notes [illegible] Date [illegible]
Date	Indexed J. C. Johnson

F.B. 230 PG. 161

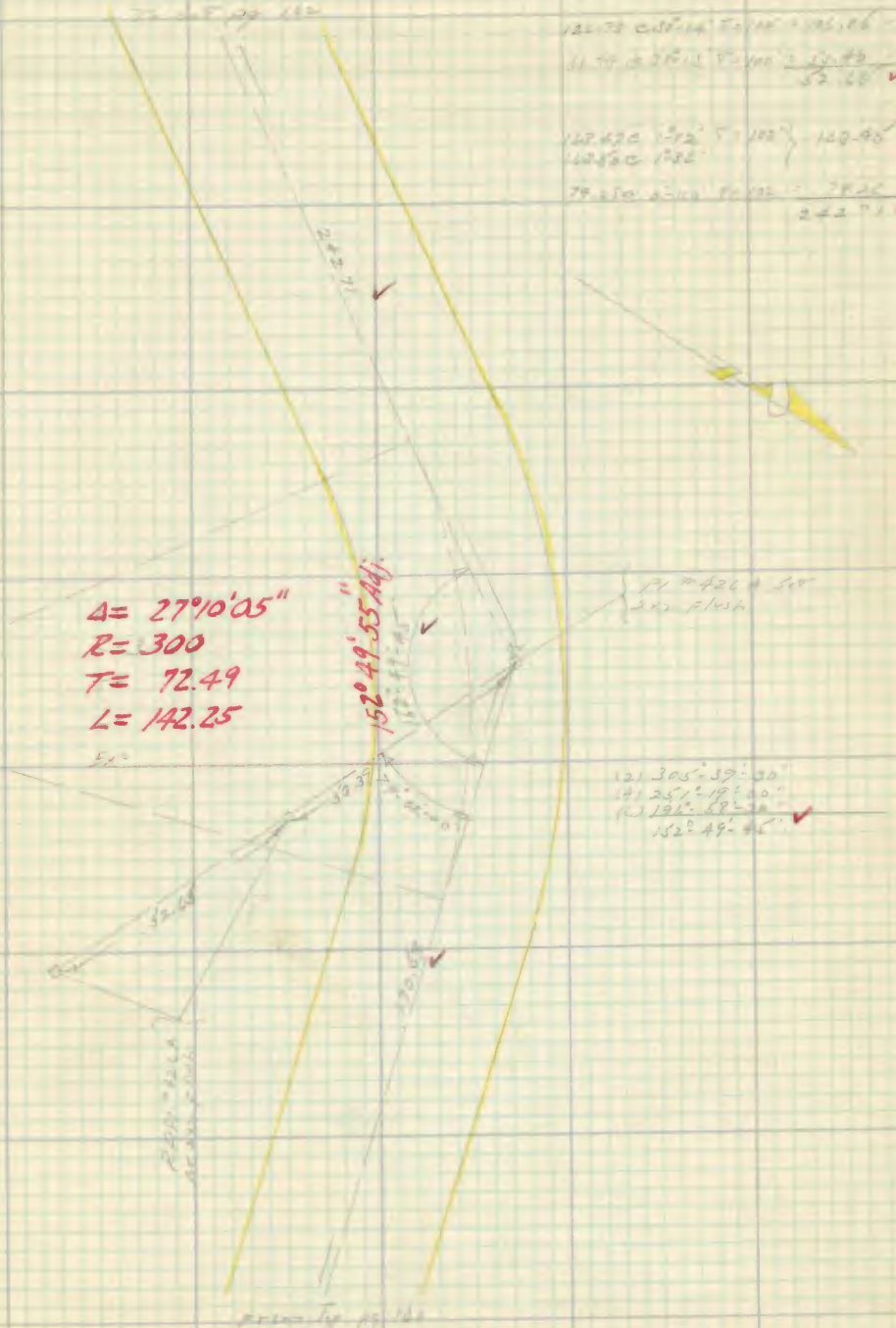

Note: ANY ADDITIONS OR CHANGES ON THIS SHEET MUST BE MADE OR CIRCLED IN Red Ink WITH DATE AND NAME OF PERSON MAKING CHANGE.

Do not extend notes this side of this line

RETURN TO
LOS ANGELES COUNTY SURVEYOR
700 HALL OF RECORDS

FORM 247 BM 2-34

F.B. 330 PG. 162

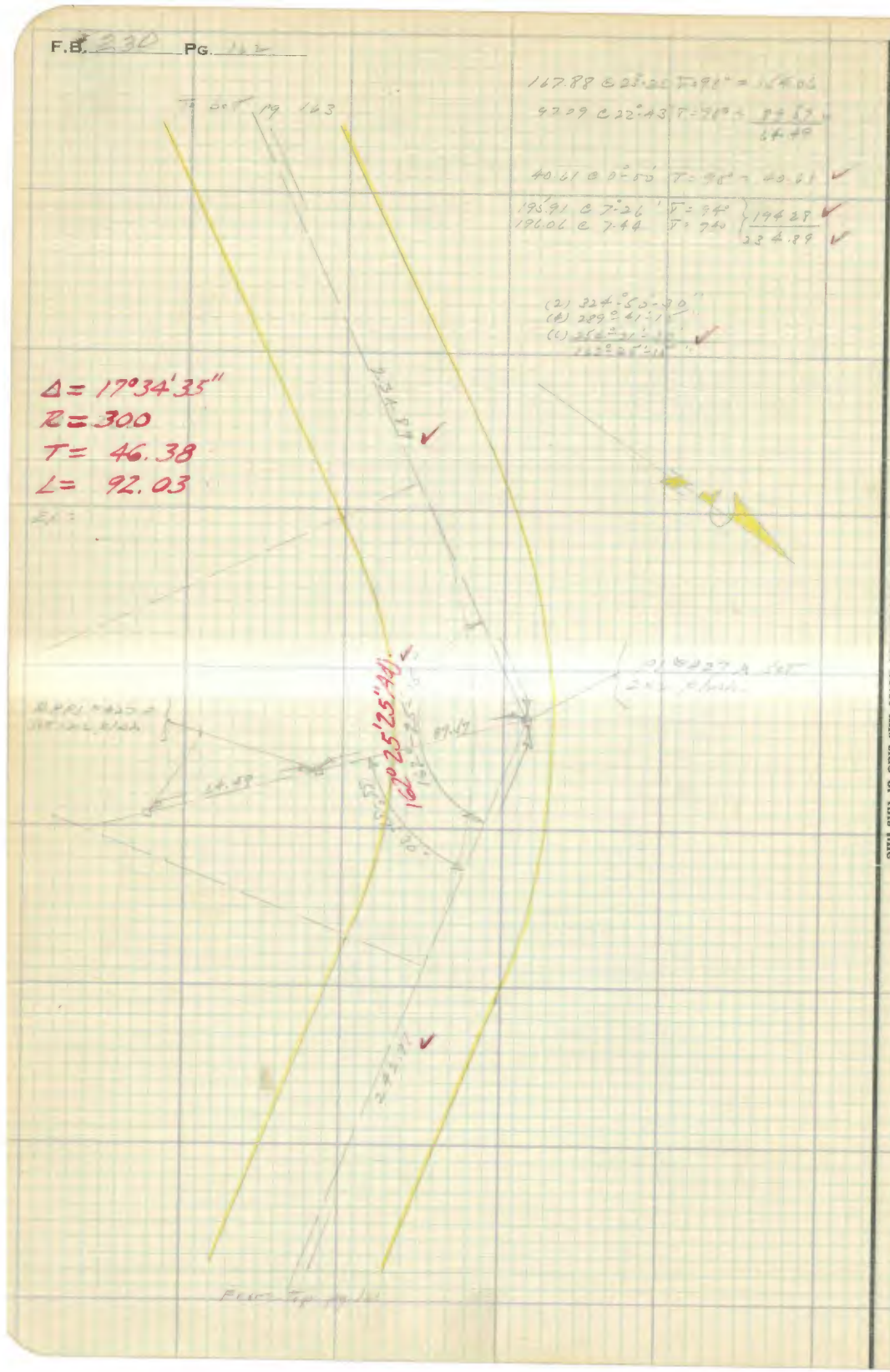

RETURN TO
LOS ANGELES COUNTY SURVEYOR
700 HALL OF RECORDS

Do not extend notes this side of this line

Note: ANY ADDITIONS OR CHANGES ON THIS SHEET MUST BE MADE OR CIRCLED IN Red Ink WITH DATE AND NAME OF PERSON MAKING CHANGE.

Notes Ck'd by McPherson	Survey of [illegible]
Map No.	W. O. [illegible] Tape No [illegible] St'd [illegible] °F.
Office Work	Surveyed by [illegible]
Checked	Notes [illegible] Date [illegible]
Date	Indexed A. C. Johnson

F.B. 230 Pg. 163

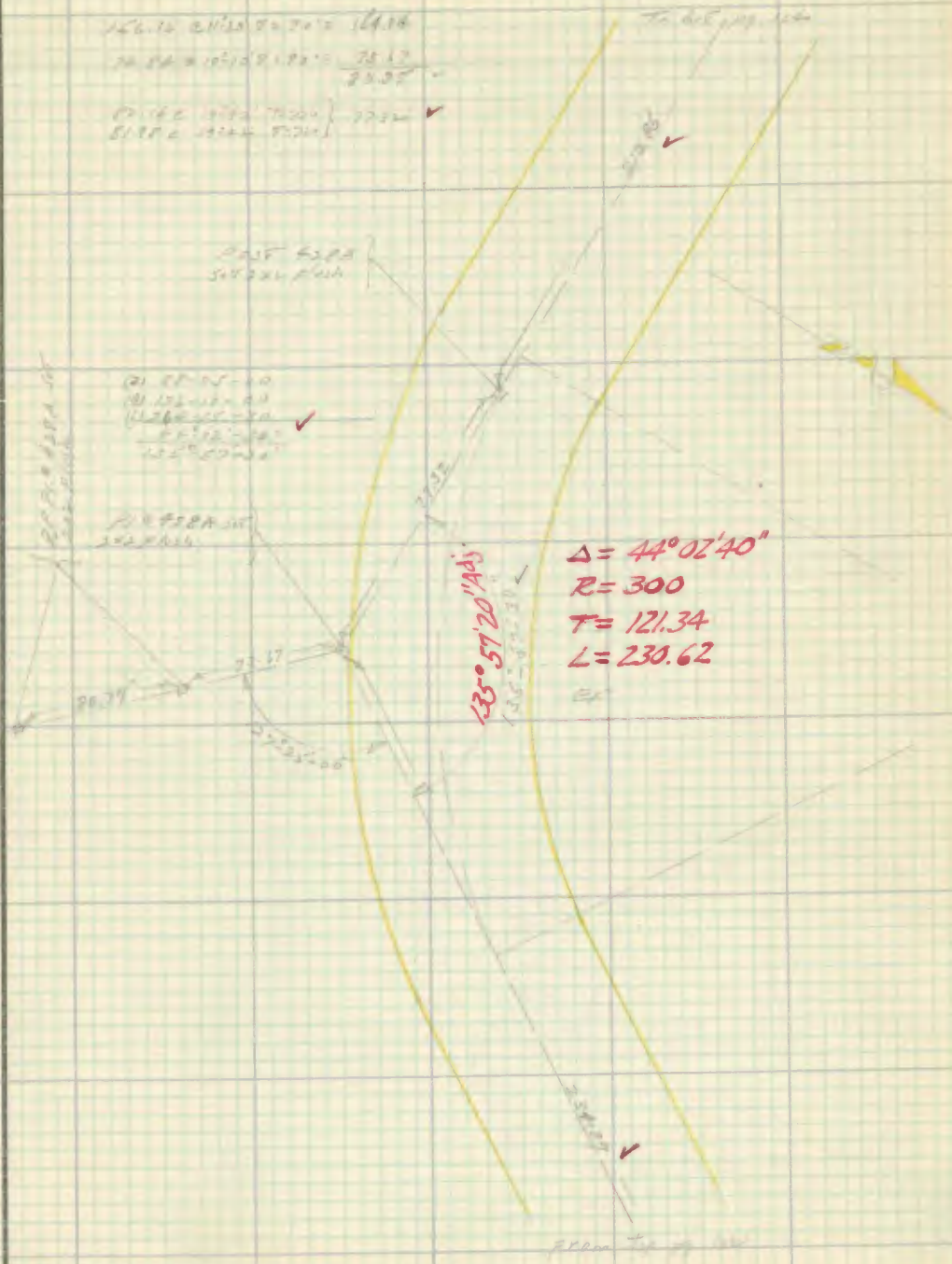

Note: ANY ADDITIONS OR CHANGES ON THIS SHEET MUST BE MADE OR CIRCLED IN Red Ink WITH DATE AND NAME OF PERSON MAKING CHANGE.

Do not extend notes this side of this line

RETURN TO
LOS ANGELES COUNTY SURVEYOR
700 HALL OF RECORDS

FORM 247 5M 2-34

F.B. 230 PG. 114



RETURN TO
LOS ANGELES COUNTY SURVEYOR
700 HALL OF RECORDS

Note: ANY ADDITIONS OR CHANGES ON THIS SHEET MUST BE MADE OR CIRCLED IN **Red Ink** WITH DATE AND NAME OF PERSON MAKING CHANGE.

Do not extend notes this side of this line

Notes Ck'd by McPherson	Survey of [illegible]
Map No.	W. O. [illegible] Tape No [illegible] St'd [illegible] OF.
Office Work	Surveyed by [illegible]
Checked	Notes [illegible] Date [illegible]
Date	Indexed A. C. Johnson

F.B. 230 PG. 165

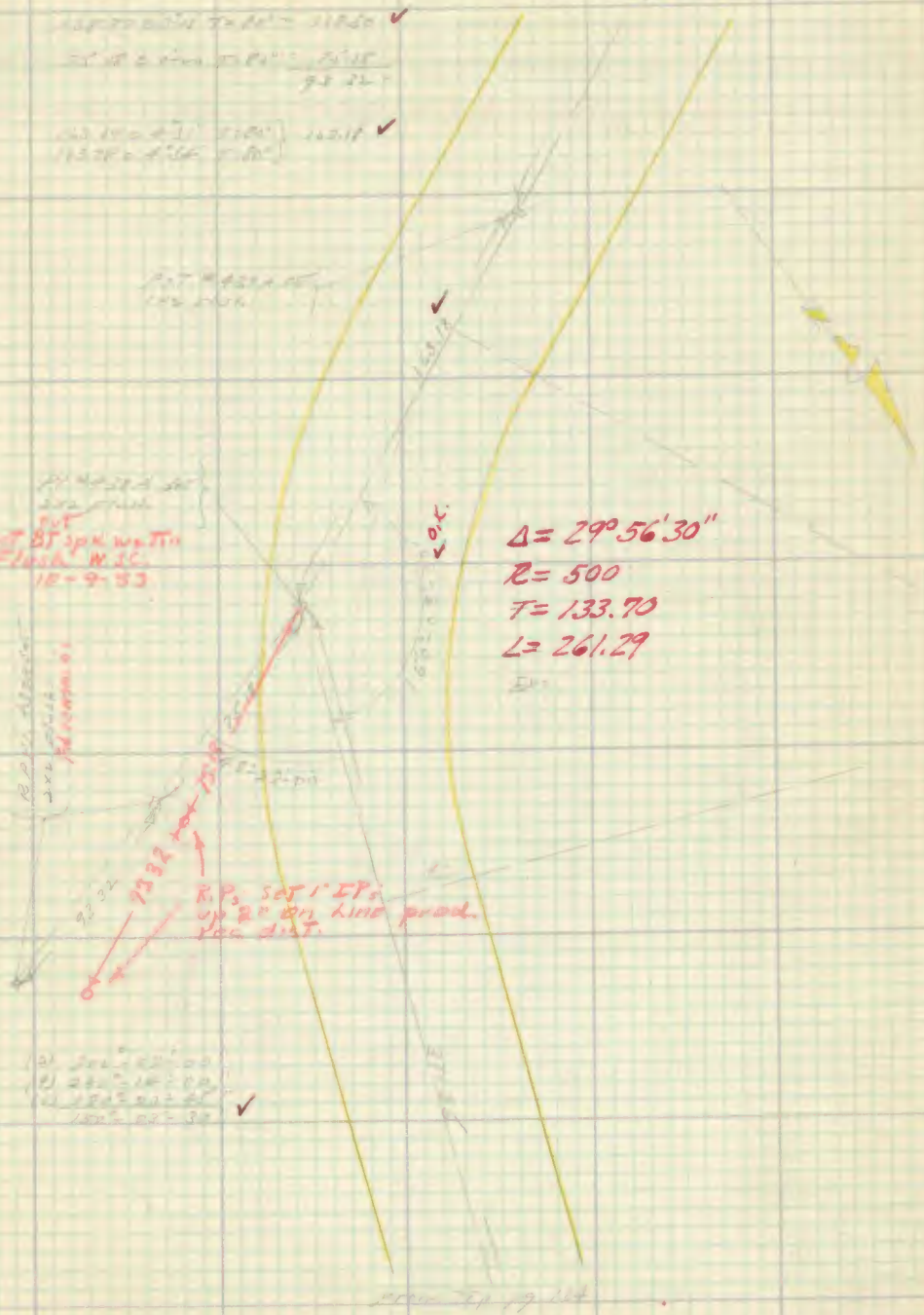

Note: ANY ADDITIONS OR CHANGES ON THIS SHEET MUST BE MADE OR CIRCLED IN Red Ink WITH DATE AND NAME OF PERSON MAKING CHANGE.

Do not extend notes this side of this line

RETURN TO
LOS ANGELES COUNTY SURVEYOR
700 HALL OF RECORDS

FORM 247 5M 2-34

F.B. 230 Pg. 162

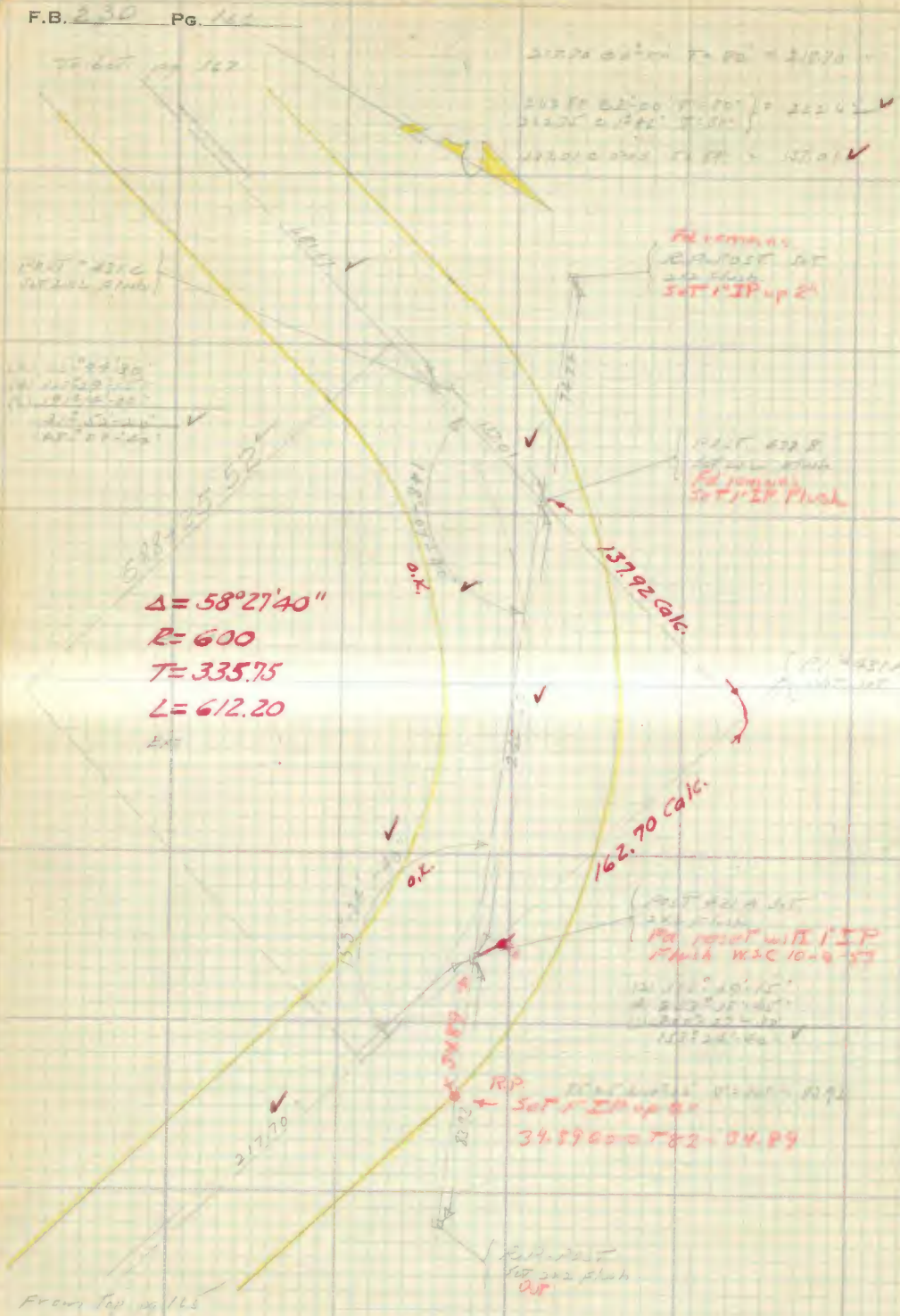

RETURN TO
LOS ANGELES COUNTY SURVEYOR
700 HALL OF RECORDS

Do not extend notes this side of this line

Note: ANY ADDITIONS OR CHANGES ON THIS SHEET MUST BE MADE OR CIRCLED IN Red Ink WITH DATE AND NAME OF PERSON MAKING CHANGE.

Notes Ck'd by McPherson	Survey of [illegible]
Map No. C.S. 8824-11	W. O. [illegible] Tape No [illegible] St'd [illegible] of.
Office Work F. A. W.	Surveyed by [illegible]
Checked McPherson	Notes [illegible] Date [illegible]
Date June 1936.	Indexed [illegible]

F.B. 230 PG. 167

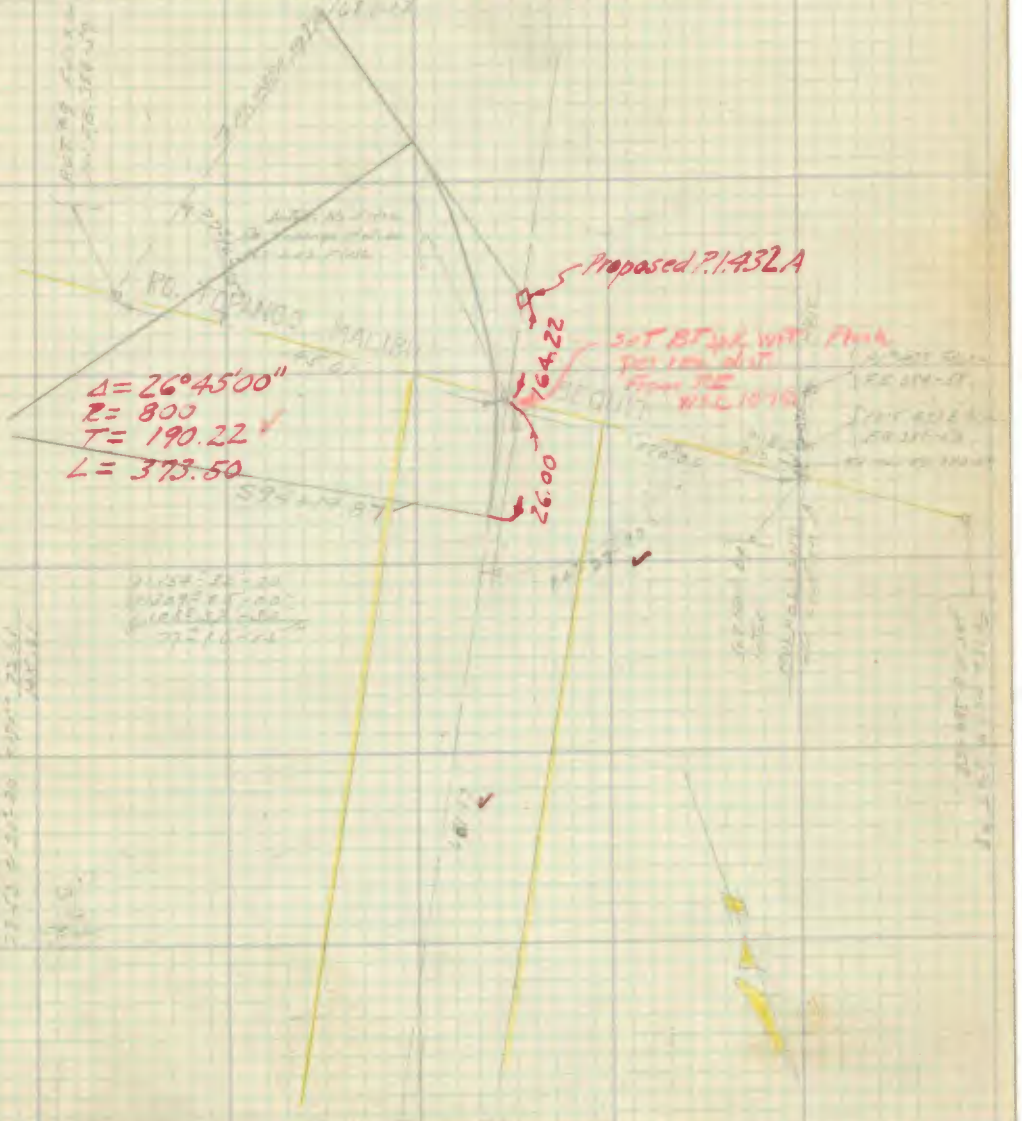

Note: ANY ADDITIONS OR CHANGES ON THIS SHEET MUST BE MADE OR CIRCLED IN Red Ink WITH DATE AND NAME OF PERSON MAKING CHANGE.

Do not extend notes this side of this line

RETURN TO
LOS ANGELES COUNTY SURVEYOR
700 HALL OF RECORDS

FORM 247 5M 2-34

F.B. 30 Pg. 168

Cont. Bot. Pg. 169

167.84 @ 11°56' T94°
167.87 @ 11°56' T94° } 164.22 ✓

46.56 @ 23°40 T96°
46.28 @ 22°50 T96° } 42.64 ✓

172.53 @ 18°10' T98° = 163.94 ✓
114.20 @ 23°50' T98° = 104.47 ✓
59.47 ✓

60.56 @ 7°23' T98°
60.63 @ 7°50' T98° } 60.07 ✓

236.72 @ 3°07 T94°
236.71 @ 3°02 T94° } 236.39 ✓

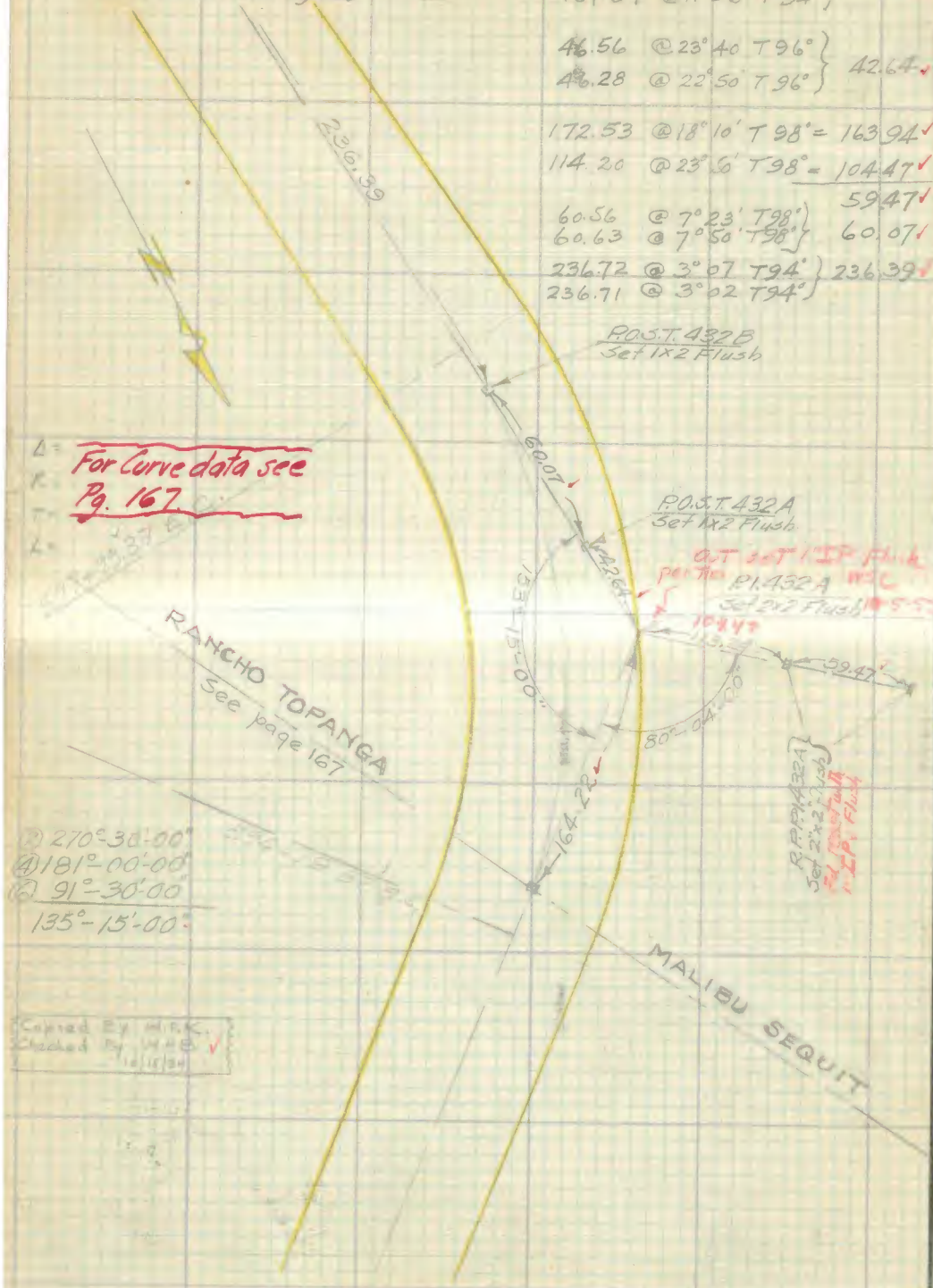

For Curve data see Pg. 167

Δ =
R =
T =
L =

(3) 270°-30'-00"
(4) 181°-00'-00"
(6) 91°-30'-00"
135°-15'-00"

Copied By W.F.K.
Checked By W.H.B. ✓
10/15/34

RETURN TO
LOS ANGELES COUNTY SURVEYOR
700 HALL OF RECORDS

Note: ANY ADDITIONS OR CHANGES ON THIS SHEET MUST BE MADE OR CIRCLED IN Red Ink WITH DATE AND NAME OF PERSON MAKING CHANGE.

Do not extend notes this side of this line

Notes Ck'd by Blackmer	Survey of [illegible]
Map No. 824-14	W. O. [illegible] Tape No [illegible] St'd [illegible] OF.
Office Work F. A. W.	Surveyed by [illegible]
Checked McPherson	Notes [illegible] Date [illegible]
Date June, 1936.	Indexed [illegible] 10-16-34

F.B. 230 Pg. 169

59'00 Adj.

Δ = 66° 01'00"
R = 400
T = 259.85
L = 460.88

Note: ANY ADDITIONS OR CHANGES ON THIS SHEET MUST BE MADE OR CIRCLED IN Red Ink WITH DATE AND NAME OF PERSON MAKING CHANGE.

Do not extend notes this side of this line

RETURN TO
LOS ANGELES COUNTY SURVEYOR
700 HALL OF RECORDS

FORM 247 5M 2-34

F.B. 230 Pg. 170

Δ = 46° 12' 30"
R = 400
T = 170.65
L = 322.60

30 Adj.

RETURN TO
LOS ANGELES COUNTY SURVEYOR
700 HALL OF RECORDS

Do not extend notes this side of this line

Note: ANY ADDITIONS OR CHANGES ON THIS SHEET MUST BE MADE OR CIRCLED IN **Red Ink** WITH DATE AND NAME OF PERSON MAKING CHANGE.

Notes Ck'd by Blackmer	Survey of [illegible]
Map No. [illegible]	W. O. [illegible] Tape No [illegible] St'd [illegible] °F.
Office Work F. A. W.	Surveyed by [illegible]
Checked McPherson	Notes [illegible] Date [illegible]
Date June, 1936	Indexed A. C. Johnson

F.B. [illegible] Pg. 171

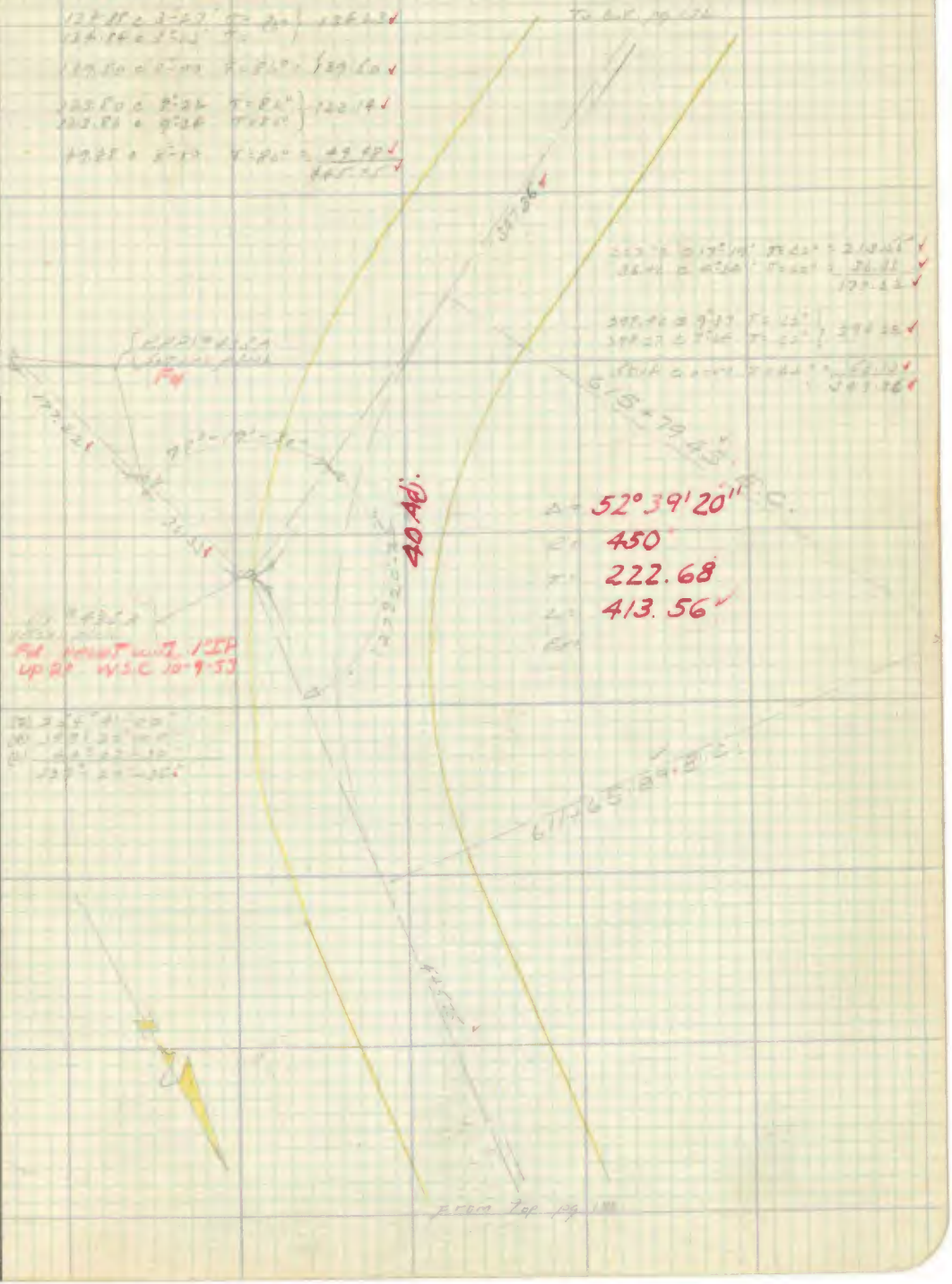

Note: ANY ADDITIONS OR CHANGES ON THIS SHEET MUST BE MADE OR CIRCLED IN Red Ink WITH DATE AND NAME OF PERSON MAKING CHANGE.

Do not extend notes this side of this line

RETURN TO
LOS ANGELES COUNTY SURVEYOR
700 HALL OF RECORDS

FORM 247 5M 2-34

F.B. 230 Pg. 172



RETURN TO
LOS ANGELES COUNTY SURVEYOR
700 HALL OF RECORDS

Do not extend notes this side of this line

Note: ANY ADDITIONS OR CHANGES ON THIS SHEET MUST BE MADE OR CIRCLED IN **Red Ink** WITH DATE AND NAME OF PERSON MAKING CHANGE.

Notes Ck'd by Blackmer	Survey of [illegible]
Map No. [illegible]	W. O. [illegible] Tape No [illegible] St'd [illegible] °F.
Office Work F. A. W.	Surveyed by [illegible]
Checked McPherson	Notes [illegible] Date [illegible]
Date June 1936.	Indexed A. C. Johnson

F.B. 230 Pg. 173

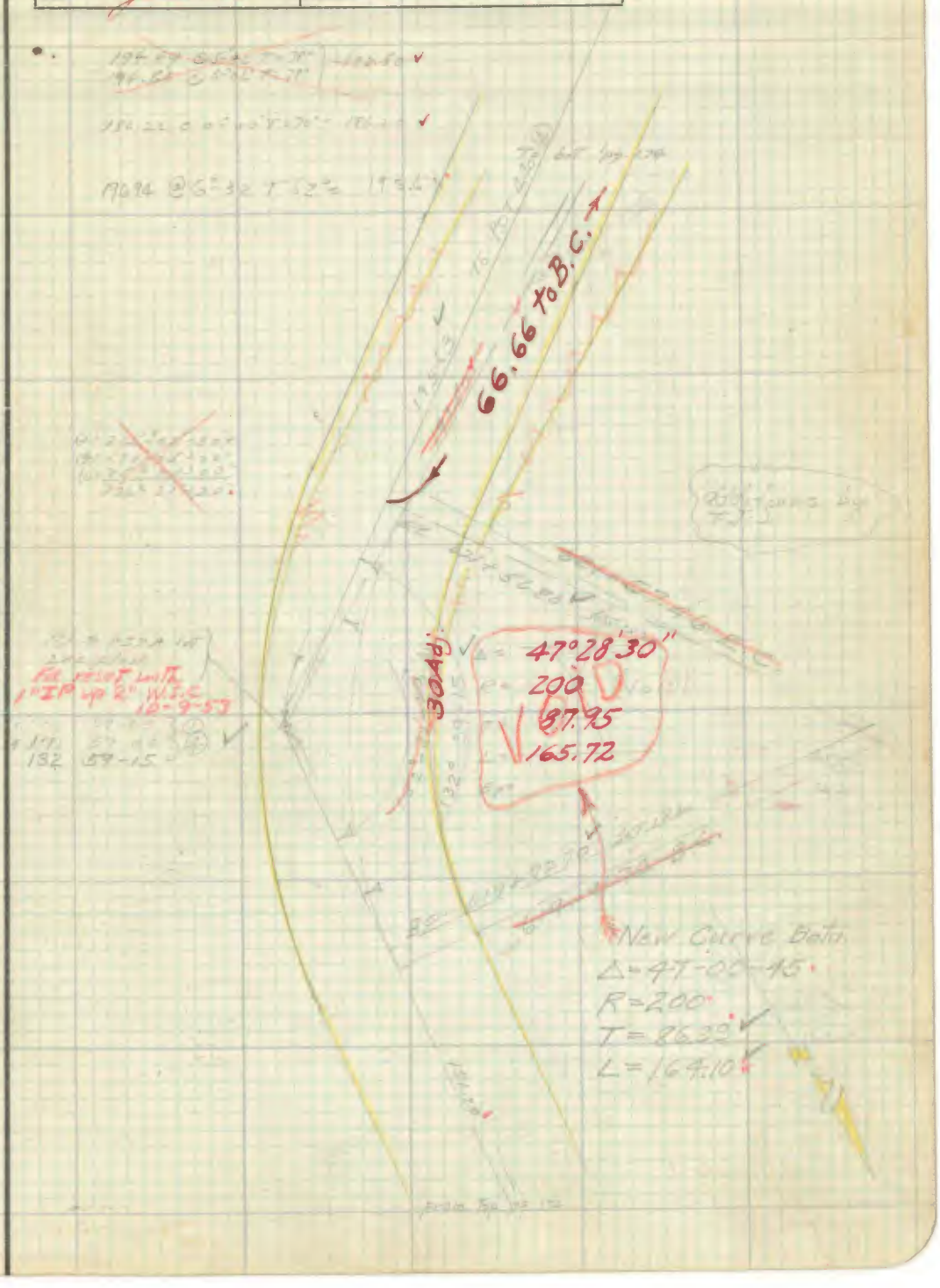

Note: ANY ADDITIONS OR CHANGES ON THIS SHEET MUST BE MADE OR CIRCLED IN Red Ink WITH DATE AND NAME OF PERSON MAKING CHANGE.

Do not extend notes this side of this line

RETURN TO
LOS ANGELES COUNTY SURVEYOR
700 HALL OF RECORDS

FORM 247 5M 2-34

F.B. 210 PG. 174

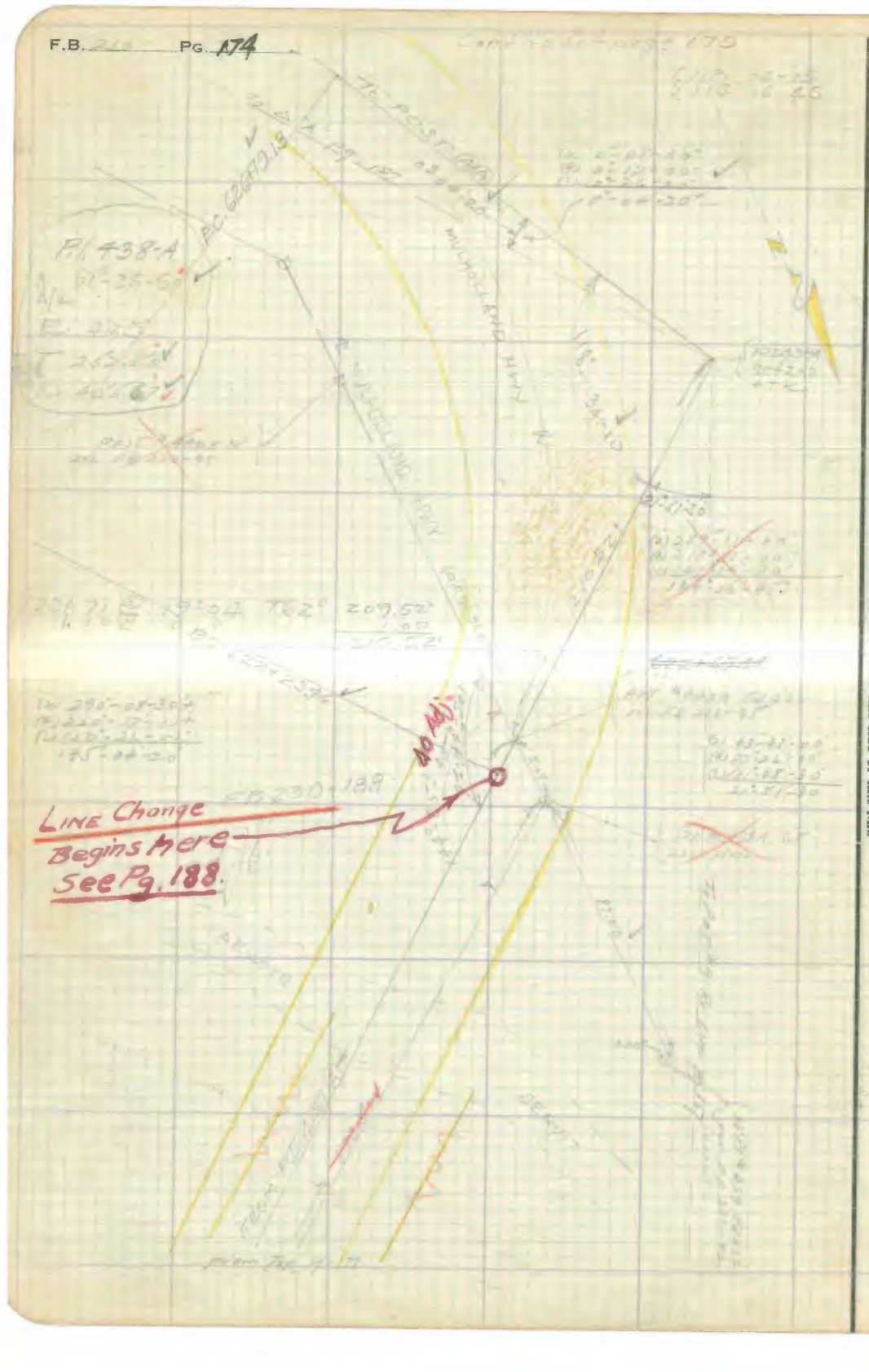

RETURN TO
LOS ANGELES COUNTY SURVEYOR
700 HALL OF RECORDS

Do not extend notes this side of this line

Note: ANY ADDITIONS OR CHANGES ON THIS SHEET MUST BE MADE OR CIRCLED IN Red ✓ Ink WITH DATE AND NAME OF PERSON MAKING CHANGE.

FORM 247 5M 2-34

RETURN TO

LOS ANGELES COUNTY SURVEYOR

700 HALL OF RECORDS

Note: ANY ADDITIONS OR CHANGES ON THIS SHEET MUST BE MADE OR CIRCLED IN **Red Ink** WITH DATE AND NAME OF PERSON MAKING CHANGE.

Do not extend notes this side of this line

Notes Ck'd by McPherson
Map No.
Office Work McPherson
Checked
Date June 1936

Survey of
W. O. Tape No Std. of
Surveyed by
Notes Date
Indexed 6-9-36

F. B. PG. 175

From E.C. 91.35

F.B. 230 Pg. 176

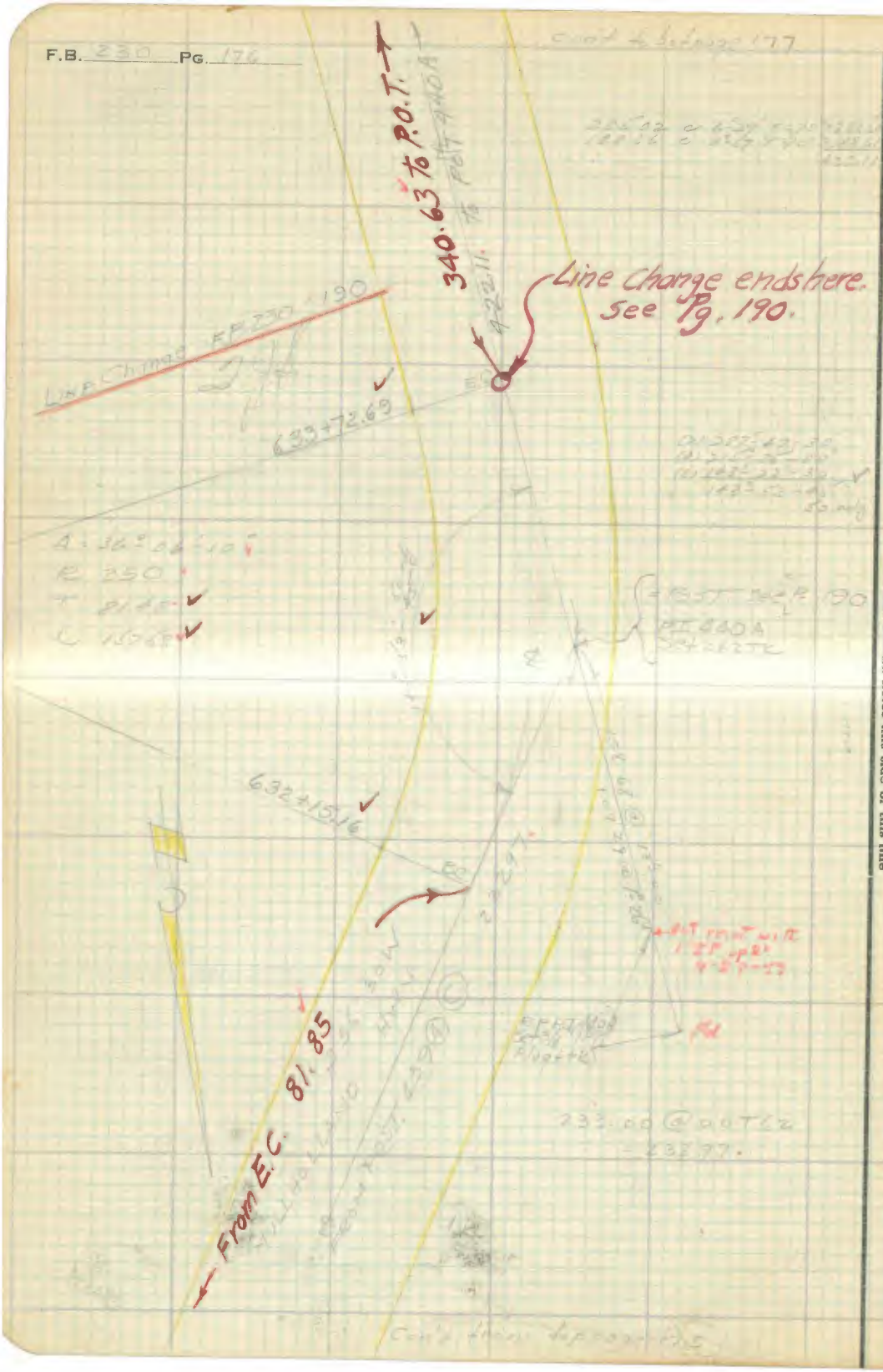

RETURN TO
LOS ANGELES COUNTY SURVEYOR
700 HALL OF RECORDS

Note: ANY ADDITIONS OR CHANGES ON THIS SHEET MUST BE MADE OR CIRCLED IN Red Ink WITH DATE AND NAME OF PERSON MAKING CHANGE.

Do not extend notes this side of this line

FORM 247 10M 11-35

RETURN TO
LOS ANGELES COUNTY SURVEYOR
700 HALL OF RECORDS

Note: Any Additions or Changes on This Sheet Must be Made or Circled in **Red Ink** With Date and Name of Person Making Change.

Do not extend notes this side of this line

Notes Ck'd by
Map No.
Office Work
Checked
Date

Survey of
W. O. Tape No. St'd °F.
Surveyed by Date
Notes
Indexed

F.B. PG. 177

272.29

75.25 To B.C.

BC. 639+85.61

637+13.32

641+59.03

From top points

F.B. [illegible] PG. 178

RETURN TO
LOS ANGELES COUNTY SURVEYOR
700 HALL OF RECORDS

Note: Any Additions or Changes on This Sheet Must be Made or Circled in **Red Ink** With Date and Name of Person Making Change.

Do not extend notes this side of this line

Notes Ck'd by McPherson	Survey of [illegible]
Map No. 9524-H	W. O. [illegible] Tape No. ____ St'd ____ °F.
Office Work F. A. W.	Surveyed by [illegible]
Checked McPherson	Notes [illegible] Date [illegible]
Date June, 1936	Indexed [illegible]

F.B. 230 PG 179

Note: Any Additions or Changes on This Sheet Must be Made or Circled in Red Ink With Date and Name of Person Making Change.

Do not extend notes this side of this line

RETURN TO
LOS ANGELES COUNTY SURVEYOR
700 HALL OF RECORDS

FORM 247 10M 11-35

F.B. [illegible] PG. [illegible]

RETURN TO
LOS ANGELES COUNTY SURVEYOR
700 HALL OF RECORDS

Note: Any Additions or Changes on This Sheet Must be Made or Circled in **Red Ink** With Date and Name of Person Making Change.

Do not extend notes this side of this line

Notes Ck'd by McPherson	Survey of [illegible]
Map No. 8824-14	W. O. [illegible] Tape No. ____ St'd ____ °F.
Office Work F. A. W.	Surveyed by [illegible]
Checked McPherson	Notes [illegible] Date [illegible]
Date June, 1936.	Indexed [illegible]

F.B. [illegible] PG. 181

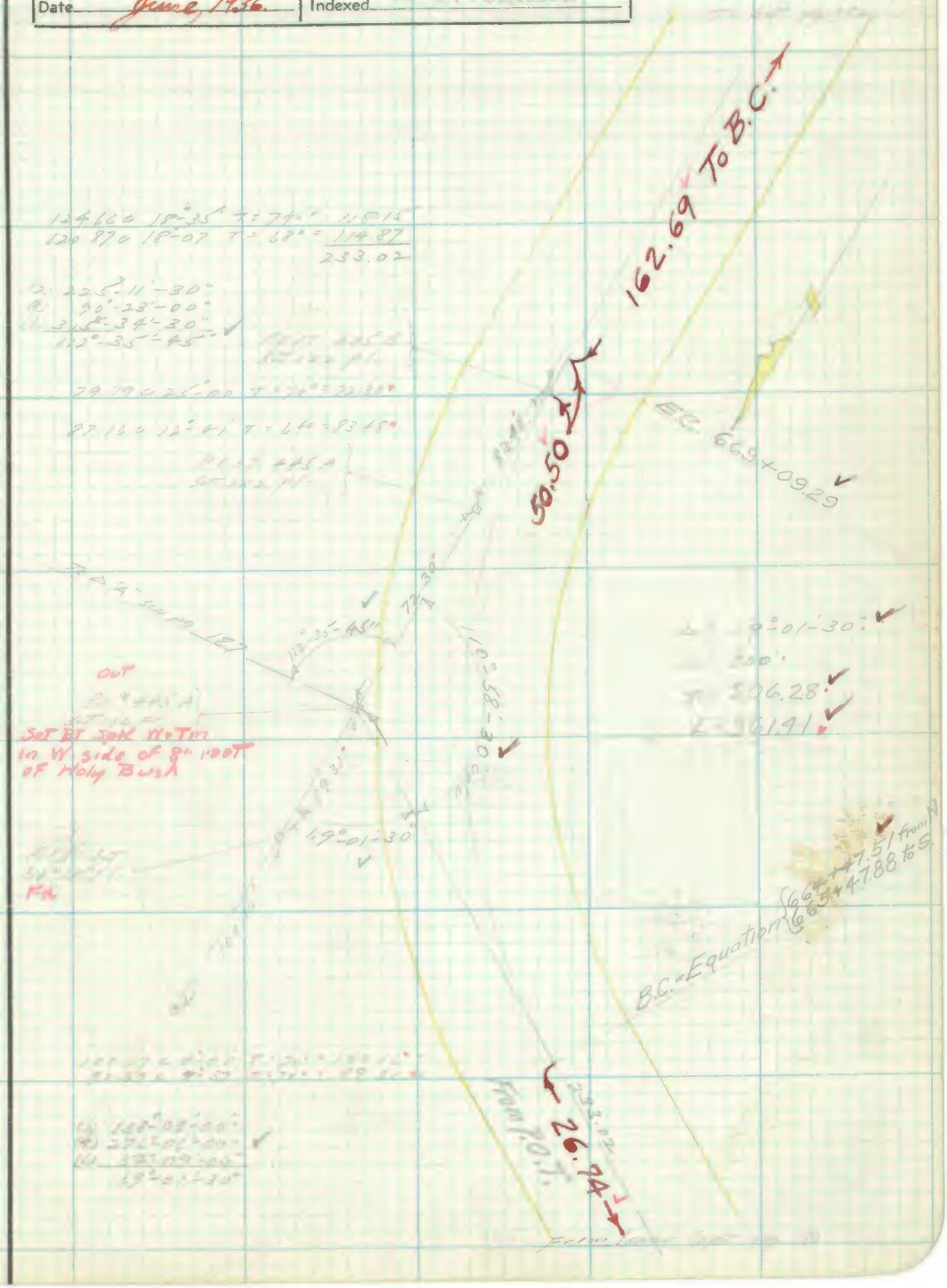

Note: Any Additions or Changes on This Sheet Must be Made or Circled in Red Ink With Date and Name of Person Making Change.

Do not extend notes this side of this line

RETURN TO
LOS ANGELES COUNTY SURVEYOR
700 HALL OF RECORDS

FORM 247 10M 11-35

F.B. 220 PG. 182



RETURN TO
LOS ANGELES COUNTY SURVEYOR
700 HALL OF RECORDS

Note: Any Additions or Changes on This Sheet Must be Made or Circled in Red Ink With Date and Name of Person Making Change.

Do not extend notes this side of this line

Notes Ck'd by McPherson	Survey of [illegible]	F.B. [illegible] Pg. 183
Map No. 8824-14	W. O. [illegible] Tape No. [illegible] St'd [illegible] °F.	
Office Work F. A. W.	Surveyed by [illegible]	
Checked McPherson	Notes [illegible] Date [illegible]	
Date June, 1936	Indexed [illegible]	

Note: Any Additions or Changes on This Sheet Must be Made or Circled in Red Ink With Date and Name of Person Making Change.

Do not extend notes this side of this line

RETURN TO
LOS ANGELES COUNTY SURVEYOR
700 HALL OF RECORDS

FORM 247 10M 11-35

F.B. 220 PG. 184

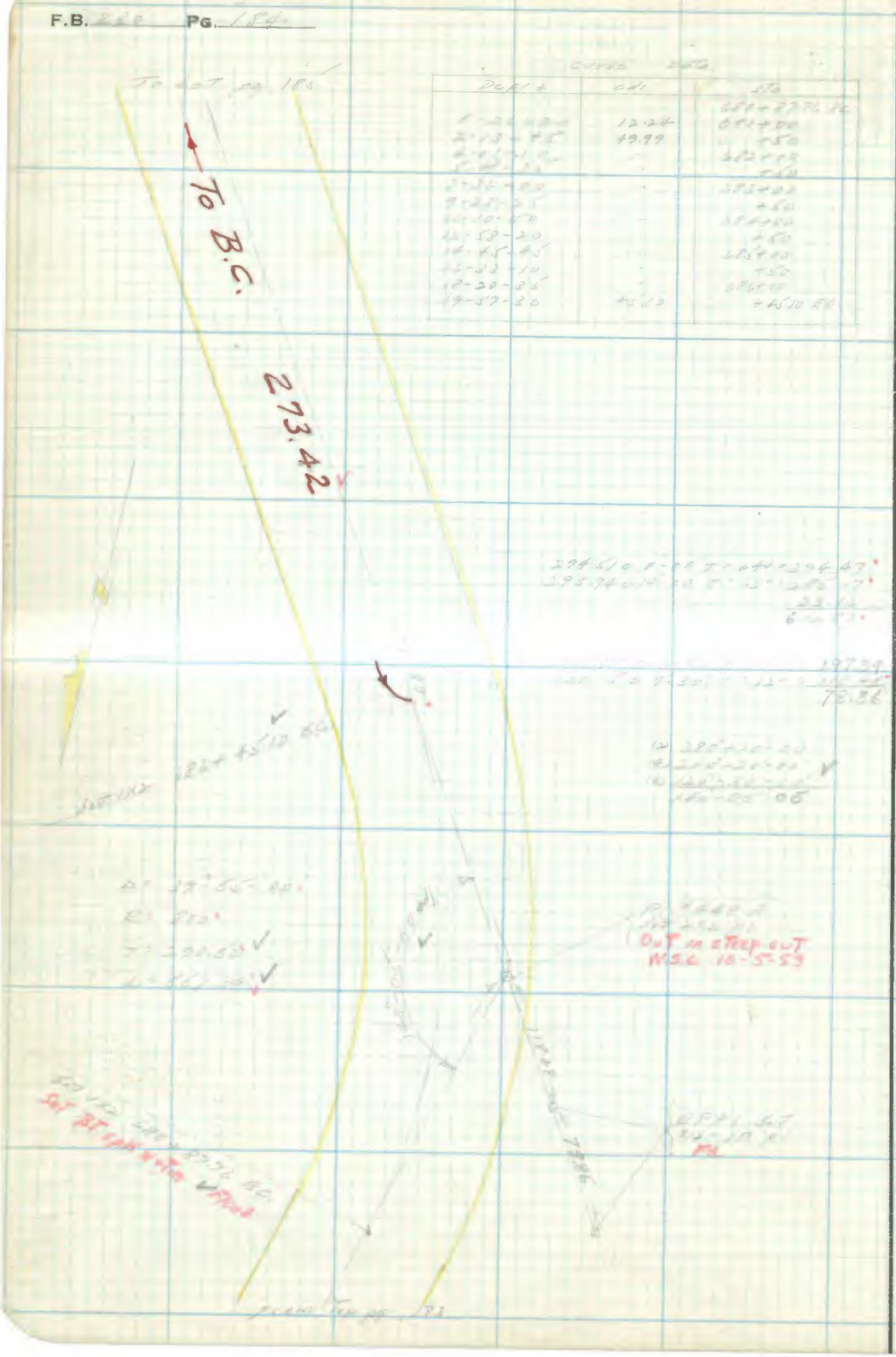

RETURN TO
LOS ANGELES COUNTY SURVEYOR
700 HALL OF RECORDS

Note: Any Additions or Changes on This Sheet Must be Made or Circled in **Red Ink** With Date and Name of Person Making Change.

Do not extend notes this side of this line

Notes Ck'd by [illegible]	Survey of [illegible]
Map No. 2924-19	W. O. [illegible] Tape No. [illegible] St'd [illegible] °F.
Office Work [illegible]	Surveyed by [illegible]
Checked McPherson	Notes [illegible] Date [illegible]
Date June, 1936	Indexed [illegible]

F.B. [illegible] Pg. 185

Contd. Page 222
Realignment

358.43

Note: Any Additions or Changes on This Sheet Must be Made or Circled in Red Ink With Date and Name of Person Making Change.

Do not extend notes this side of this line

RETURN TO
LOS ANGELES COUNTY SURVEYOR
700 HALL OF RECORDS

FORM 247 10M 11-35

F.B. 230 PG. 186

RETURN TO
LOS ANGELES COUNTY SURVEYOR
700 HALL OF RECORDS

Note: Any Additions or Changes on This Sheet Must be Made or Circled in **Red Ink** With Date and Name of Person Making Change.

Do not extend notes this side of this line

Notes Ck'd by McPherson	Survey of
Map No. #829-14	W. O. Tape No. St'd °F.
Office Work F. A. W.	Surveyed by
Checked McPherson	Notes Date
Date June, 1936	Indexed

F.B. 230 PG. 187

Note: Any Additions or Changes on This Sheet Must be Made or Circled in Red Ink With Date and Name of Person Making Change.

Do not extend notes this side of this line

RETURN TO
LOS ANGELES COUNTY SURVEYOR
700 HALL OF RECORDS

FORM 247 10M 11-35

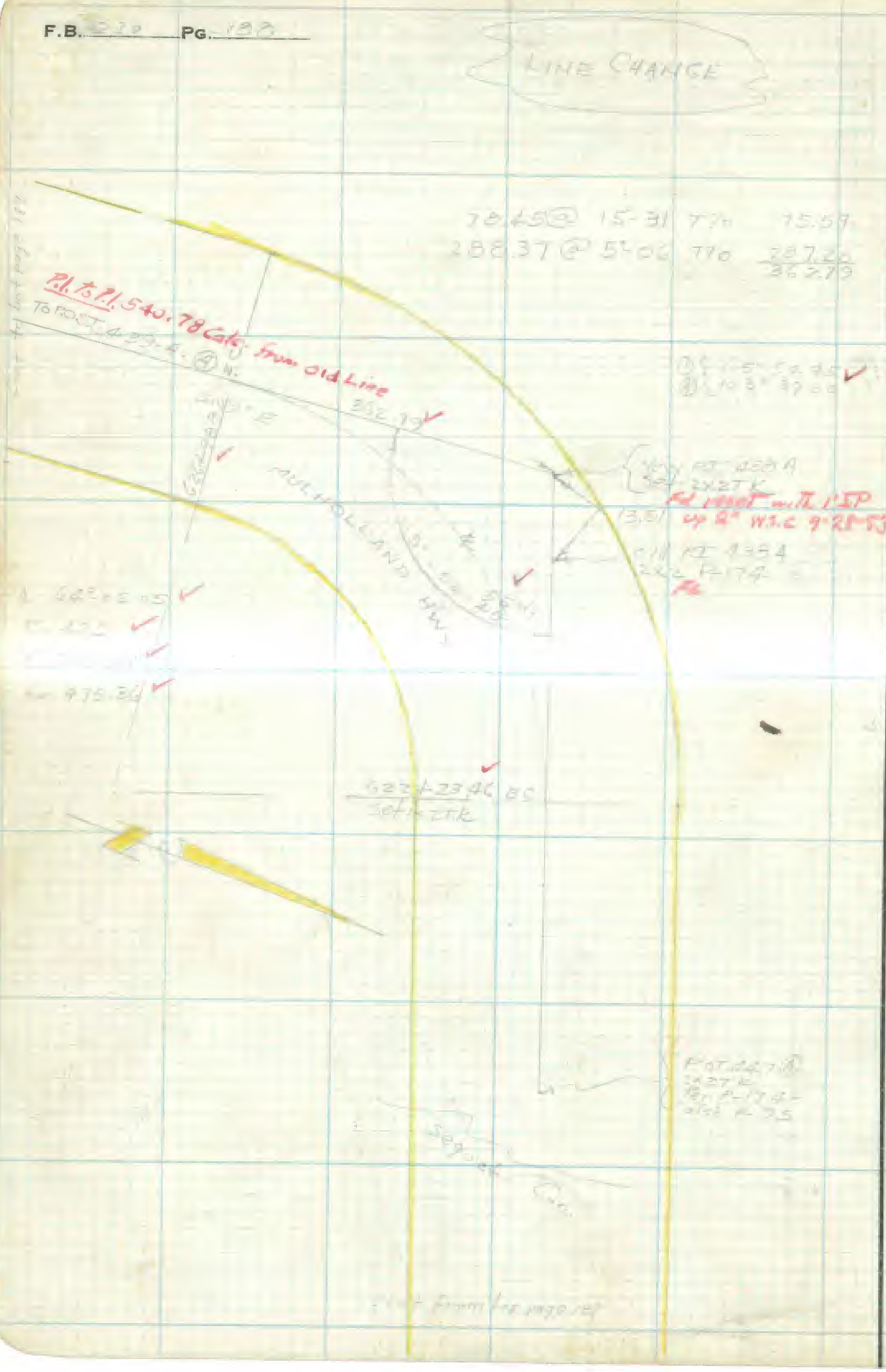

RETURN TO
LOS ANGELES COUNTY SURVEYOR
700 HALL OF RECORDS

Note: Any Additions or Changes on This Sheet Must be Made or Circled in **Red** Ink With Date and Name of Person Making Change.

Do not extend notes this side of this line

Notes Ck'd by McPherson	Survey of Mulholland Hwy	F.B. 230 Pg. 189
Map No. 8824-14	W. O. 8117 Tape No. 1 St'd 96 °F.	
Office Work Price	Surveyed by Stevenson	Cont to bot page 190
Checked McPherson	Notes T.J.S. Date 7-10-36	
Date July, 1936.	Indexed A. C. Johnson 7-13-36	

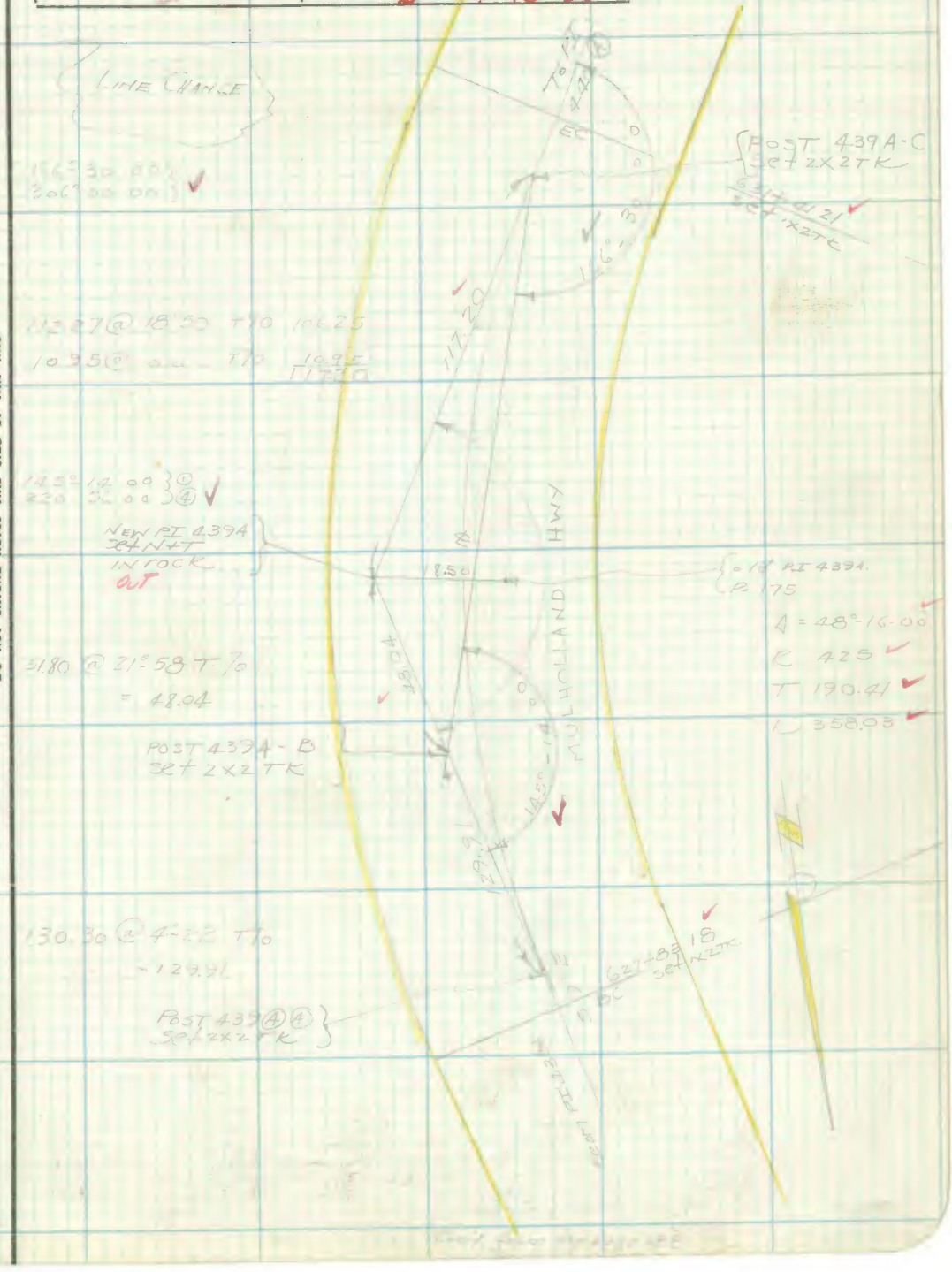

Note: Any Additions or Changes on This Sheet Must be Made or Circled in Red Ink With Date and Name of Person Making Change.

Do not extend notes this side of this line

RETURN TO
LOS ANGELES COUNTY SURVEYOR
700 HALL OF RECORDS

FORM 247 10M 11-35

F.B. 230 PG. 190

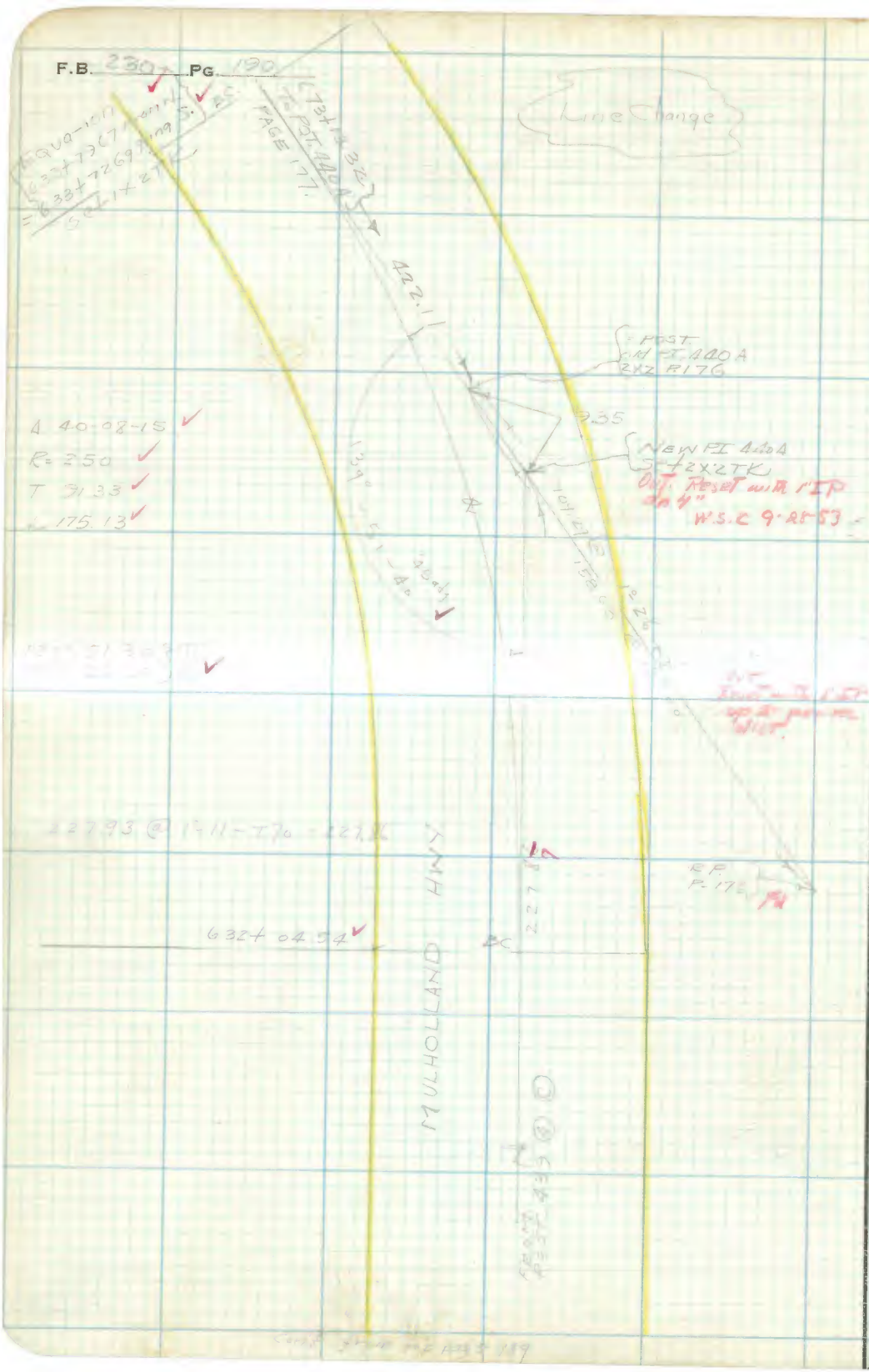

RETURN TO
LOS ANGELES COUNTY SURVEYOR
700 HALL OF RECORDS

Note: Any Additions or Changes on This Sheet Must be Made or Circled in Red Ink With Date and Name of Person Making Change.

Do not extend notes this side of this line

Notes Ck'd by	Survey of
Map No.	W. O. Tape No. St'd °F.
Office Work	Surveyed by
Checked	Notes Date
Date	Indexed A. C. Johnson 9-21-56

F.B. 230 PG. 191

0.12

ALTERNATE LINE

ABANDONED

Removed and Reset here - See Pg. 223

223 →

per Pg.

℄ State Highway

Note: Any Additions or Changes on This Sheet Must be Made or Circled in Red Ink With Date and Name of Person Making Change.

Do not extend notes this side of this line

RETURN TO
LOS ANGELES COUNTY SURVEYOR
700 HALL OF RECORDS

FORM 247 10M 11-35

RETURN TO
LOS ANGELES COUNTY SURVEYOR
700 HALL OF RECORDS

Note: Any Additions or Changes on This Sheet Must be Made or Circled in **Red Ink** With Date and Name of Person Making Change.

Do not extend notes this side of this line

F.B. 230 PG. 102

Notes Ck'd by	Survey of
Map No.	W. O. Tape No. St'd °F.
Office Work	Surveyed by
Checked	Notes Date
Date	Indexed A. C. Johnson

F.B. 280 Pg. 193

ABANDONED

Note: Any Additions or Changes on This Sheet Must be Made or Circled in **Red Ink** With Date and Name of Person Making Change.

Do not extend notes this side of this line

RETURN TO
LOS ANGELES COUNTY SURVEYOR
700 HALL OF RECORDS

FORM 247 10M 11-35

F.B. 230 PG. 194

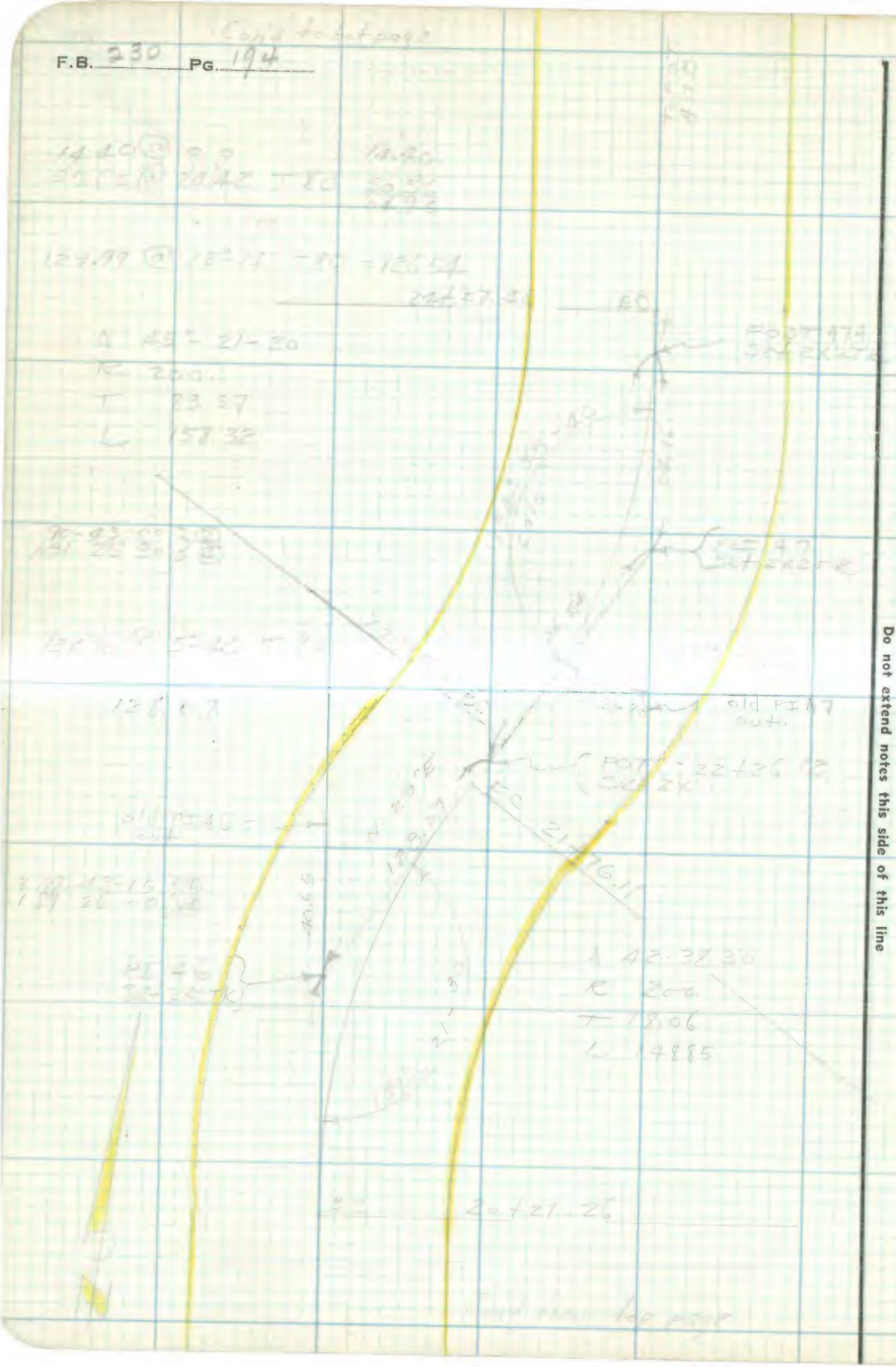

RETURN TO
LOS ANGELES COUNTY SURVEYOR
700 HALL OF RECORDS

Note: Any Additions or Changes on This Sheet Must be Made or Circled in **Red Ink** With Date and Name of Person Making Change.

Do not extend notes this side of this line

Notes Ck'd by	Survey of
Map No.	W. O. 847 Tape No. 33 St'd °F.
Office Work	Surveyed by
Checked	Notes Date
Date	Indexed A. C. Johnson

F.B. 230 Pg. 195

ABANDONED

Note: Any Additions or Changes on This Sheet Must be Made or Circled in Red Ink With Date and Name of Person Making Change.

Do not extend notes this side of this line

RETURN TO
LOS ANGELES COUNTY SURVEYOR
700 HALL OF RECORDS

FORM 247 10M 11-35

F.B. 230 PG. 196

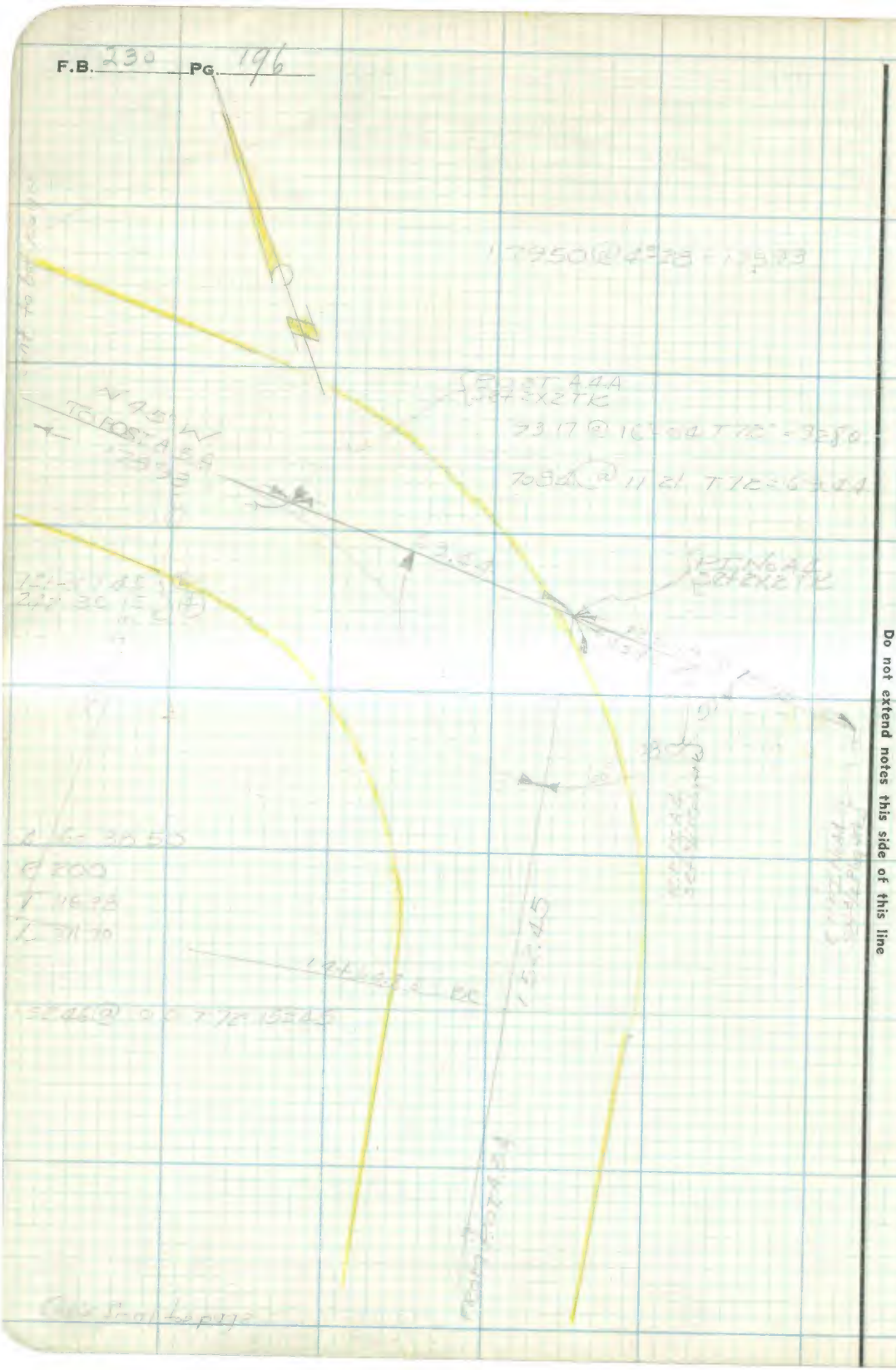

RETURN TO
LOS ANGELES COUNTY SURVEYOR
700 HALL OF RECORDS

Note: Any Additions or Changes on This Sheet Must be Made or Circled in **Red Ink** With Date and Name of Person Making Change.

Do not extend notes this side of this line

Notes Ck'd by	Survey of
Map No.	W. O. Tape No. St'd °F.
Office Work	Surveyed by
Checked	Notes Date
Date	Indexed A. C. Johnson

F.B. 239 PG. 197

ALTERNATE LINE

ABANDONED

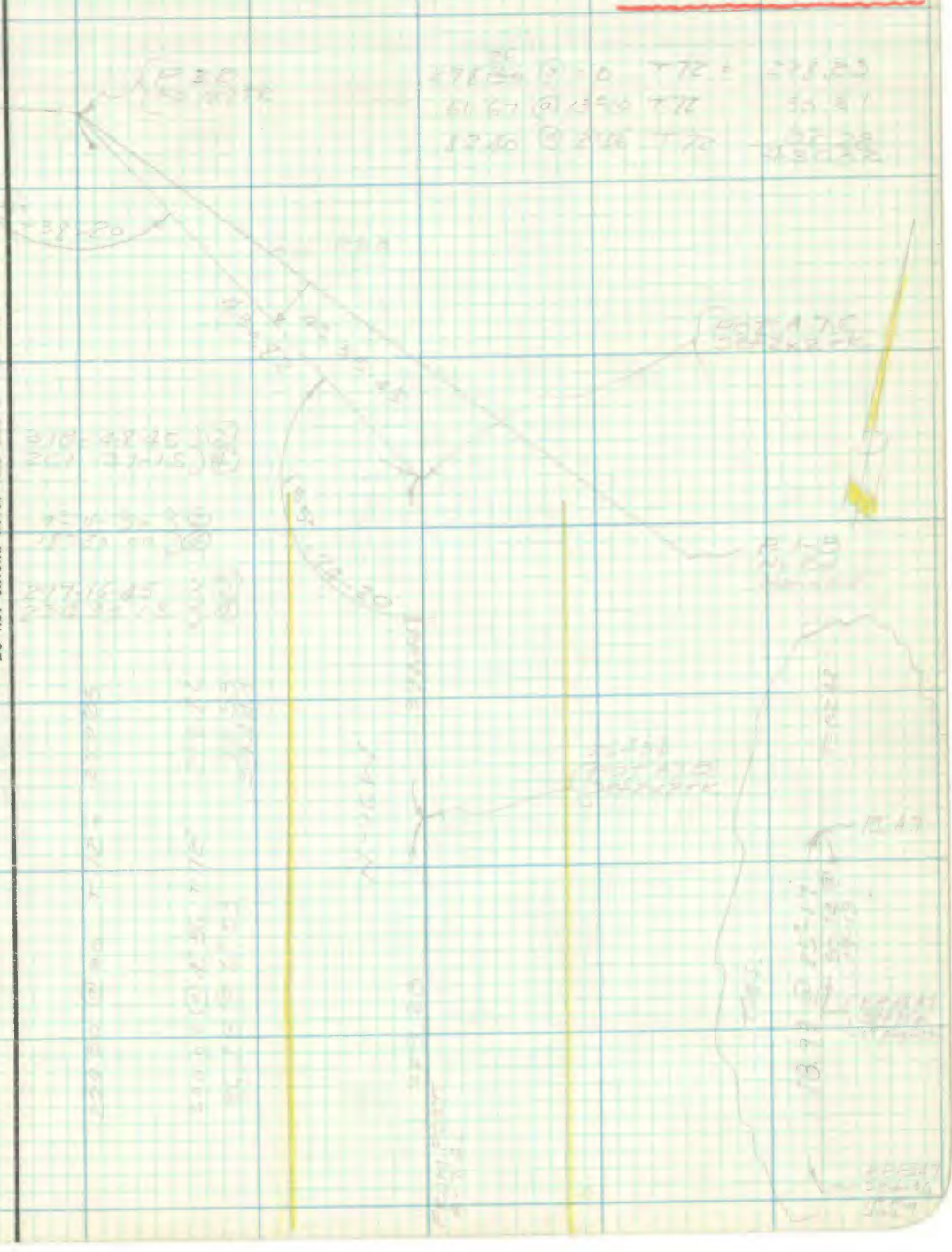

Note: Any Additions or Changes on This Sheet Must be Made or Circled in **Red Ink** With Date and Name of Person Making Change.

Do not extend notes this side of this line

RETURN TO
LOS ANGELES COUNTY SURVEYOR
700 HALL OF RECORDS

FORM 247 10M 11-35

F.B. 230 PG. 198

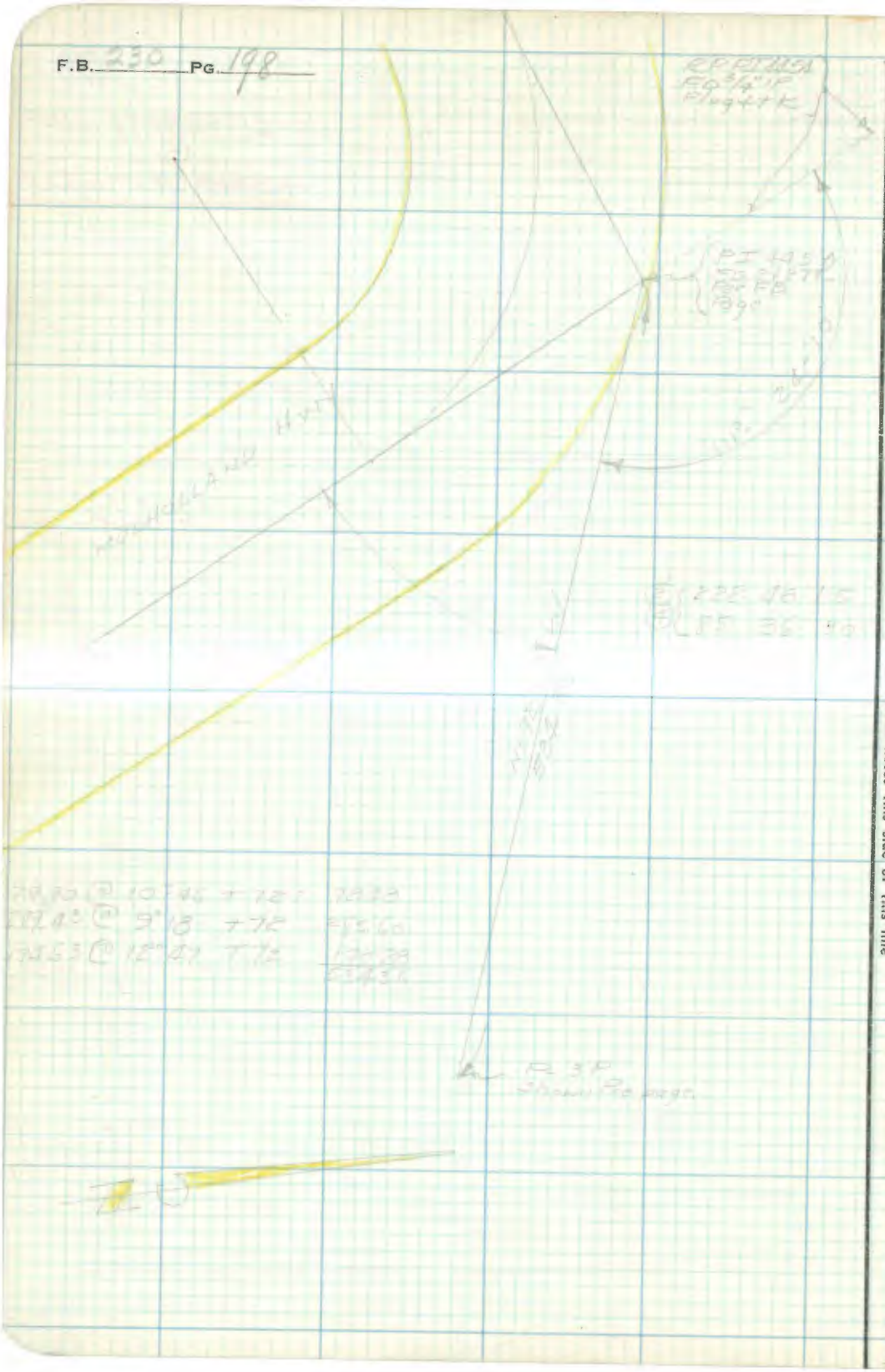

RETURN TO
LOS ANGELES COUNTY SURVEYOR
700 HALL OF RECORDS

Do not extend notes this side of this line

Note: Any Additions or Changes on This Sheet Must be Made or Circled in **Red Ink** With Date and Name of Person Making Change.

Profile No.____ Notes Red.____ Platted____ Job No.____ Division No.____ L. B. 230 Pg. 199

Date____ Date____ Survey of____

X-Sec. No.____ Notes Chkd.____ Checked____ Survey by____ Notes____ Date____

Date____ Date____ Map No.____ Indexed A. C. [illegible] Date 9-21-36

PROFILE AND CROSSECTIONS ON ALTERATE LINE MULHOLLAND HWY (AT ROOSEVELT HWY)

JWT(B)

THIS ALTERNATE LINE ABANDONED

NOTE: ANY ADDITIONS OR CHANGES ON THIS SHEET MUST BE MADE OR CIRCLED IN RED INK, WITH DATE AND NAME OF PERSON MAKING CHANGE

PLEASE RETURN TO
LOS ANGELES COUNTY SURVEYOR
700 HALL OF RECORDS

Do not extend notes this side of this line

Form 307 5M 10-34

STATION	B. S.	H. I.	F. S	ELEV.

L.B. 230 P.G. 200 Job. No.___ Division No.___ Notes Red___ Plotted___ Profile

Survey of___ Date___ Date___ No.___

Survey by___ Notes___ Notes Chkd.___ Checked___ X-Sec.

Indexed A. C. Johnson Date___ Date___ Date___ No.___

STATION	B. S.	H. I.	F. S	ELEV.

Do not extend notes this side of this line

Form 307 5M 10-34

PLEASE RETURN TO
LOS ANGELES COUNTY SURVEYOR
700 HALL OF RECORDS

NOTE: ANY ADDITIONS OR CHANGES ON THIS SHEET MUST BE MADE OR CIRCLED IN RED INK, WITH DATE AND NAME OF PERSON MAKING CHANGE

Profile Notes Red.______ Platted__________ Job No. 817? Division No.____ | L. B. 230 PG. 201

No.________ Date__________ Date__________ Survey of______________________

X-Sec. Notes Chkd.______ Checked__________ Survey by__________ Notes__________ Date__________

No.________ Date__________ Date__________ Map No.__________ Indexed__________ Date__________

NOTE: ANY ADDITIONS OR CHANGES ON THIS SHEET MUST BE MADE OR CIRCLED IN RED INK, WITH DATE AND NAME OF PERSON MAKING CHANGE

PLEASE RETURN TO
LOS ANGELES COUNTY SURVEYOR
700 HALL OF RECORDS

Do not extend notes this side of this line

Form 307 5M 10-34

STATION	B. S.	H. I.	F. S	ELEV.

L.B. 230 P.G. 1[illegible] Job. No.[illegible] Division No.[illegible] Notes Red[illegible] Plotted[illegible] Profile

Survey of[illegible] Date[illegible] Date[illegible] No.[illegible]

Survey by[illegible] Notes[illegible] Notes Chkd.[illegible] Checked[illegible] X-Sec.

Indexed A. C. Johnson Date[illegible] Date[illegible] Date[illegible] No.[illegible]

STATION	B. S.	H. I.	F. S	ELEV.
[illegible]	[illegible]	[illegible]	[illegible]	[illegible]

Form 307 5M 10-34

PLEASE RETURN TO
LOS ANGELES COUNTY SURVEYOR
700 HALL OF RECORDS

Do not extend notes this side of this line

NOTE: ANY ADDITIONS OR CHANGES ON THIS SHEET MUST BE MADE OR CIRCLED IN RED INK, WITH DATE AND NAME OF PERSON MAKING CHANGE

Profile	Notes Red.	Platted	Job No.	Division No.	L. B. 230	PG. 203
No.	Date	Date	Survey of			
X-Sec.	Notes Chkd.	Checked	Survey by	Notes	Date	
No.	Date	Date	Map No.	Indexed A. C. Johnson	Date	

NOTE: ANY ADDITIONS OR CHANGES ON THIS SHEET MUST BE MADE OR CIRCLED IN RED INK, WITH DATE AND NAME OF PERSON MAKING CHANGE

PLEASE RETURN TO LOS ANGELES COUNTY SURVEYOR 700 HALL OF RECORDS

Do not extend notes this side of this line

Form 307 5M 10-34

STATION	B. S.	H. I.	F. S	ELEV.

L.B. 230 P.G. 234 | Job. No.____ Division No.____ Notes Red____ Plotted____ Profile

Survey of____ Date____ Date____ No.____

Survey by____ Notes____ Notes Chkd.____ Checked____ X-Sec.

Indexed A. C. Johnson Date____ Date____ Date____ No.____

STATION	B.S.	H.I.	F.S	ELEV.

Form 307 5M 10-34

PLEASE RETURN TO
LOS ANGELES COUNTY SURVEYOR
700 HALL OF RECORDS

NOTE: ANY ADDITIONS OR CHANGES ON THIS SHEET MUST BE MADE OR CIRCLED IN RED INK, WITH DATE AND NAME OF PERSON MAKING CHANGE

Do not extend notes this side of this line

Form 307 5M 10-34

PLEASE RETURN TO
LOS ANGELES COUNTY SURVEYOR
700 HALL OF RECORDS

NOTE: ANY ADDITIONS OR CHANGES ON THIS SHEET MUST BE MADE OR CIRCLED IN RED INK, WITH DATE AND NAME OF PERSON MAKING CHANGE

Do not extend notes this side of this line

STATION	B. S.	H. I.	F. S	ELEV.		
[illegible]	[illegible]		[illegible]			
[illegible]			[illegible]		Hand Level	
[illegible]			[illegible]		[illegible]	
+50			[illegible]			
[illegible]	[illegible]		[illegible]			
[illegible]	[illegible]	[illegible]	[illegible]			
+70			[illegible]		Grade	
[illegible]	[illegible]	[illegible]	[illegible]	[illegible]	[illegible]	
[illegible]			[illegible]			
[illegible]			[illegible]			
+50			[illegible]			
+75			[illegible]			
[illegible]			[illegible]			
+25			[illegible]			
[illegible]			[illegible]		[illegible]	
+50			[illegible]			
[illegible]	[illegible]	[illegible]	[illegible]	[illegible]		
+75			[illegible]			
[illegible]			[illegible]			
[illegible]			[illegible]			

Profile No.____ Notes Red.____ Platted____ Job No.____ Division No.____ L. B. 630 Pg. 205

X-Sec. No.____ Date____ Date____ Survey of____

Notes Chkd.____ Checked____ Survey by____ Notes____ Date____

Date____ Date____ Map No.____ Indexed A. C. Johnson Date____

L.B. 230 P.G. 206 Job. No. [illegible] Division No. ____ Notes Red ____ Plotted ____ Profile
Survey of [illegible] Date ____ Date ____ No. ____
Survey by [illegible] Notes ____ Notes Chkd. ____ Checked ____ X-Sec.
Indexed C. Johnson Date [illegible] Date ____ Date ____ No. ____

Form 307 5M 10-34

PLEASE RETURN TO
LOS ANGELES COUNTY SURVEYOR
700 HALL OF RECORDS

NOTE: ANY ADDITIONS OR CHANGES ON THIS SHEET MUST BE MADE OR CIRCLED IN RED INK, WITH DATE AND NAME OF PERSON MAKING CHANGE

Do not extend notes this side of this line

STATION	B. S.	H. I.	F. S	ELEV.		
		[illegible]				
26+50			3.1			
+75			[illegible]			
TP	1.50	121.085	11.380	[illegible]		
26+60			[illegible]			
+85						
			7.5			
27+00			[illegible]		Sand	
+50			[illegible]			
+75			10.7			
TP	[illegible]	[illegible]	11.665	[illegible]		
[illegible]			[illegible]			
+12			8.6			
+25			[illegible]			
+75			[illegible]			
TP	0.56	[illegible]	11.575	[illegible]		
T.B.M.	1.350	[illegible]	[illegible]	[illegible]	[illegible]	
TP	0.355	[illegible]	11.575	[illegible]		
TP	[illegible]	[illegible]	[illegible]	[illegible]		
TP	9.20	[illegible]	[illegible]	[illegible]		
TP	4.00	[illegible]	7.00	[illegible]		
TP	7.50	[illegible]	[illegible]	[illegible]		

Profile No._____ Notes Red._____ Date_____ Platted_____ Date_____ Job No._____ Division No.____ Survey of_____

X-Sec. No._____ Notes Chkd._____ Date_____ Checked_____ Date_____ Survey by_____ Notes_____ Date_____ Map No._____ Indexed_____ Date_____

L. B. 230 Pg. 207

NOTE: ANY ADDITIONS OR CHANGES ON THIS SHEET MUST BE MADE OR CIRCLED IN RED INK, WITH DATE AND NAME OF PERSON MAKING CHANGE

Do not extend notes this side of this line

PLEASE RETURN TO
LOS ANGELES COUNTY SURVEYOR
700 HALL OF RECORDS

STATION	B. S.	H. I.	F. S	ELEV.

Form 307 5M 10-34

L.B. 230 P.G. 208 | Job. No._____ Division No._____ Notes Red_____ Plotted_____ Profile

Survey of_____ Date_____ Date_____ No._____

Survey by_____ Notes_____ Notes Chkd._____ Checked_____ X-Sec.

Indexed Wm. C. Johnson Date_____ Date_____ Date_____ No._____

STATION	B. S.	H. I.	F. S	ELEV.

Form 307 5M 10-34

PLEASE RETURN TO
LOS ANGELES COUNTY SURVEYOR
700 HALL OF RECORDS

Do not extend notes this side of this line

NOTE: ANY ADDITIONS OR CHANGES ON THIS SHEET MUST BE MADE OR CIRCLED IN RED INK, WITH DATE AND NAME OF PERSON MAKING CHANGE

Notes Ck'd by	Survey of [illegible]
Map No.	W. O. [illegible] Tape No. St'd °F.
Office Work	Surveyed by Hammond
Checked	Notes [illegible] Date [illegible]
Date	Indexed A. C. Johnson 9-21-36

F.B. 230 Pg. 209

ABANDONED

P line East side G2

Note: Any Additions or Changes on This Sheet Must be Made or Circled in Red Ink With Date and Name of Person Making Change.

Do not extend notes this side of this line

RETURN TO
LOS ANGELES COUNTY SURVEYOR
700 HALL OF RECORDS

FORM 247 10M 11-35

B

F.B. 230 PG. 210

To bot. pg. 0

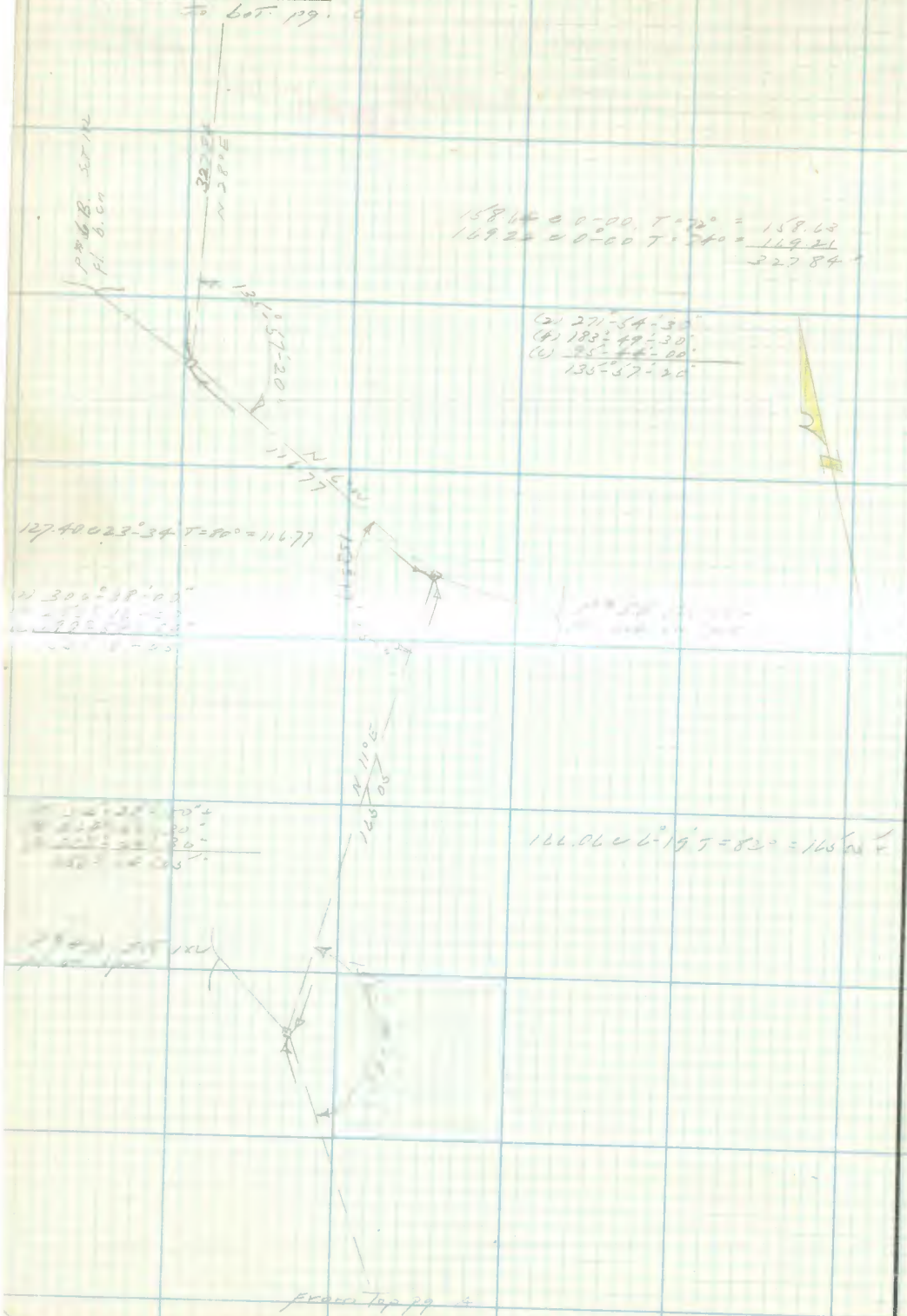

RETURN TO
LOS ANGELES COUNTY SURVEYOR
700 HALL OF RECORDS

Note: Any Additions or Changes on This Sheet Must be Made or Circled in Red Ink With Date and Name of Person Making Change.

Do not extend notes this side of this line

Notes Ck'd by	Survey of Mulholland Hwy
Map No.	W. O. 8117 Tape No. St'd °F.
Office Work	Surveyed by Hammond
Checked	Notes L 118 Date 7-11-36
Date	Indexed A. C. Johnson

F.B. 230 PG. 211



Note: Any Additions or Changes on This Sheet Must be Made or Circled in Red Ink With Date and Name of Person Making Change.

Do not extend notes this side of this line

RETURN TO
LOS ANGELES COUNTY SURVEYOR
700 HALL OF RECORDS

FORM 247 10M 11-35

F.B. 230 Pg. 212

(2) 125°-00'-00"
(4) 250°-00'-00"
(6) 15°-00'-00"
62°-30'-00"

(2) 59°-06'-00"
(4) 108°-11'-30"
(6) 177°-17'-30"
29°-32'-55"

107.60 @ 28'-00 T=80° = [illegible]

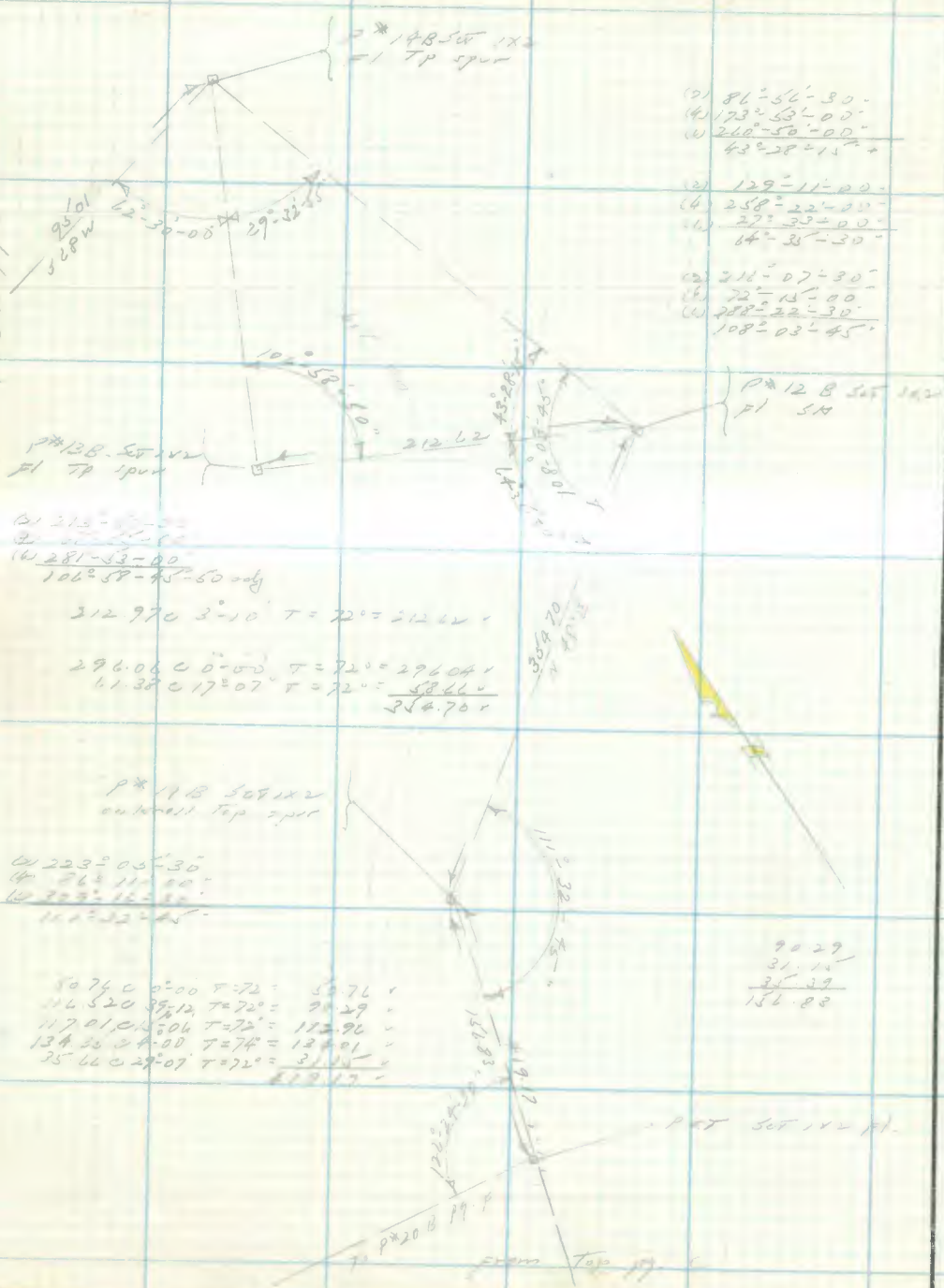

(2) 86°-56'-30"
(4) 173°-53'-00"
(6) 260°-50'-00"
43°-28'-15"

(2) 129°-11'-00"
(4) 258°-22'-00"
(6) 27°-33'-00"
64°-35'-30"

(2) 216°-07'-30"
(4) 72°-15'-00"
(6) 288°-22'-30"
108°-03'-45"

(2) 213°-[illegible]
(4) [illegible]
(6) 281°-53'-00"
106°-58'-45"-50 adj

212.97 @ 3°-10' T = 72° = 212.62 v

296.06 @ 0°-00' T = 72° = 296.04 v
61.38 @ 17°-07' T = 72° = 58.66 v
354.70 v

(2) 223°-05'-30"
(4) 86°-11'-00"
(6) 309°-16'-30"
108°-32'-45"

90.29
31.15
35.39
156.83

50.76 @ 0°-00 T=72 = 50.76 v
116.52 @ 39°-12 T=72° = 90.29 v
117.01 @ 15°-06 T=72° = 112.96 v
134.35 @ 4°-00 T=74° = 134.01 v
35.66 @ 29°-07 T=72° = 31.15 v
419.17 v

P* 17 Set 1x2 Fl.

RETURN TO
LOS ANGELES COUNTY SURVEYOR
700 HALL OF RECORDS

Note: Any Additions or Changes on This Sheet Must be Made or Circled in Red Ink With Date and Name of Person Making Change.

Do not extend notes this side of this line

Notes Ck'd by	Survey of
Map No.	W. O. Tape No. St'd °F.
Office Work	Surveyed by
Checked	Notes Date
Date	Indexed A. C. Johnson

F.B. 230 Pg. 213

Note: Any Additions or Changes on This Sheet Must be Made or Circled in Red Ink With Date and Name of Person Making Change.

Do not extend notes this side of this line

RETURN TO
LOS ANGELES COUNTY SURVEYOR
700 HALL OF RECORDS

FORM 247 10M 11-35

F.B. 230 PG. 214

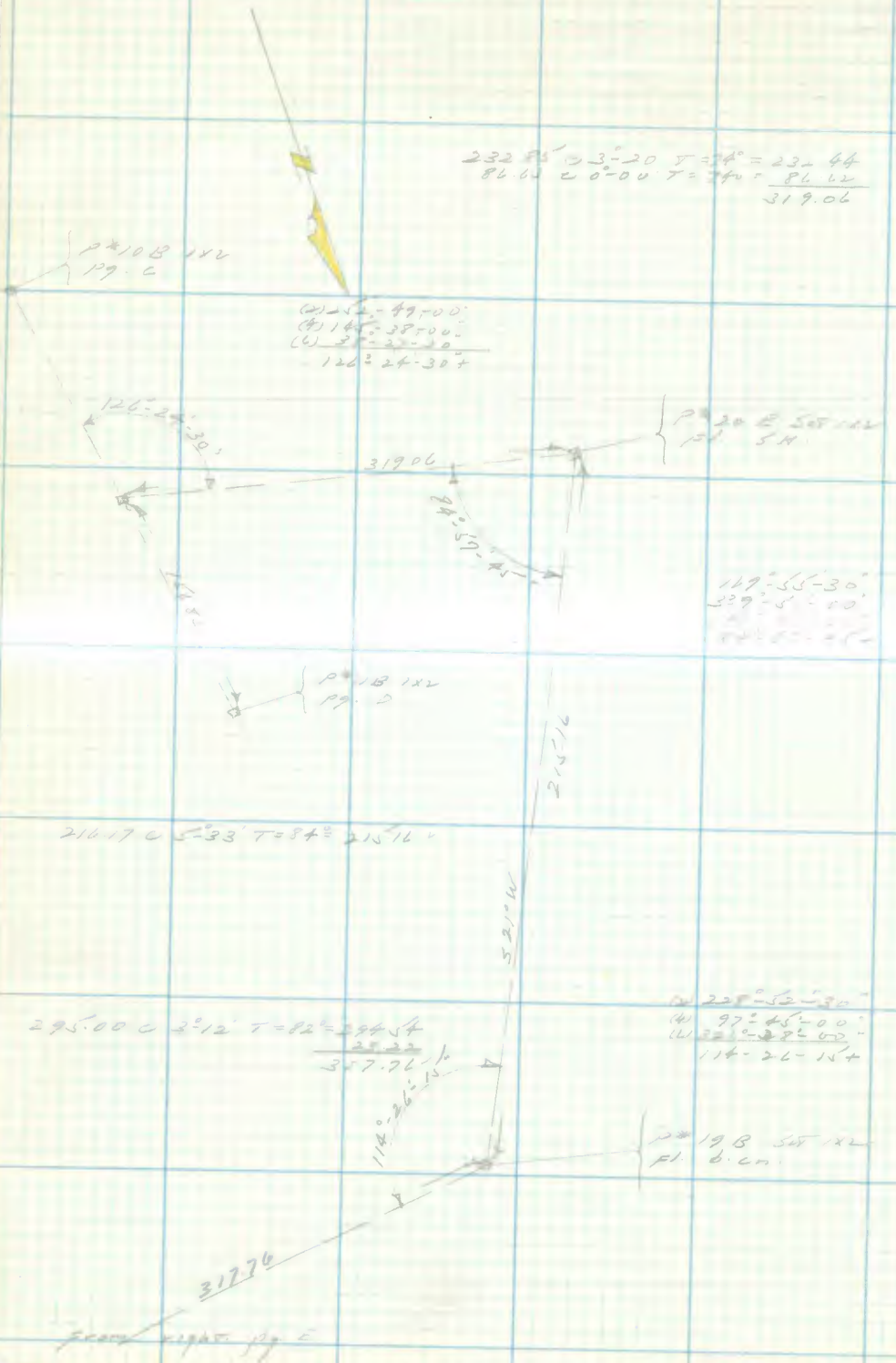

RETURN TO
LOS ANGELES COUNTY SURVEYOR
700 HALL OF RECORDS

Note: Any Additions or Changes on This Sheet Must be Made or Circled in Red Ink With Date and Name of Person Making Change.

Do not extend notes this side of this line

Notes Ck'd by	Survey of
Map No.	W. O. Tape No. St'd °F.
Office Work	Surveyed by
Checked	Notes Date
Date	Indexed A. C. Johnson

F.B. 239 PG. 215

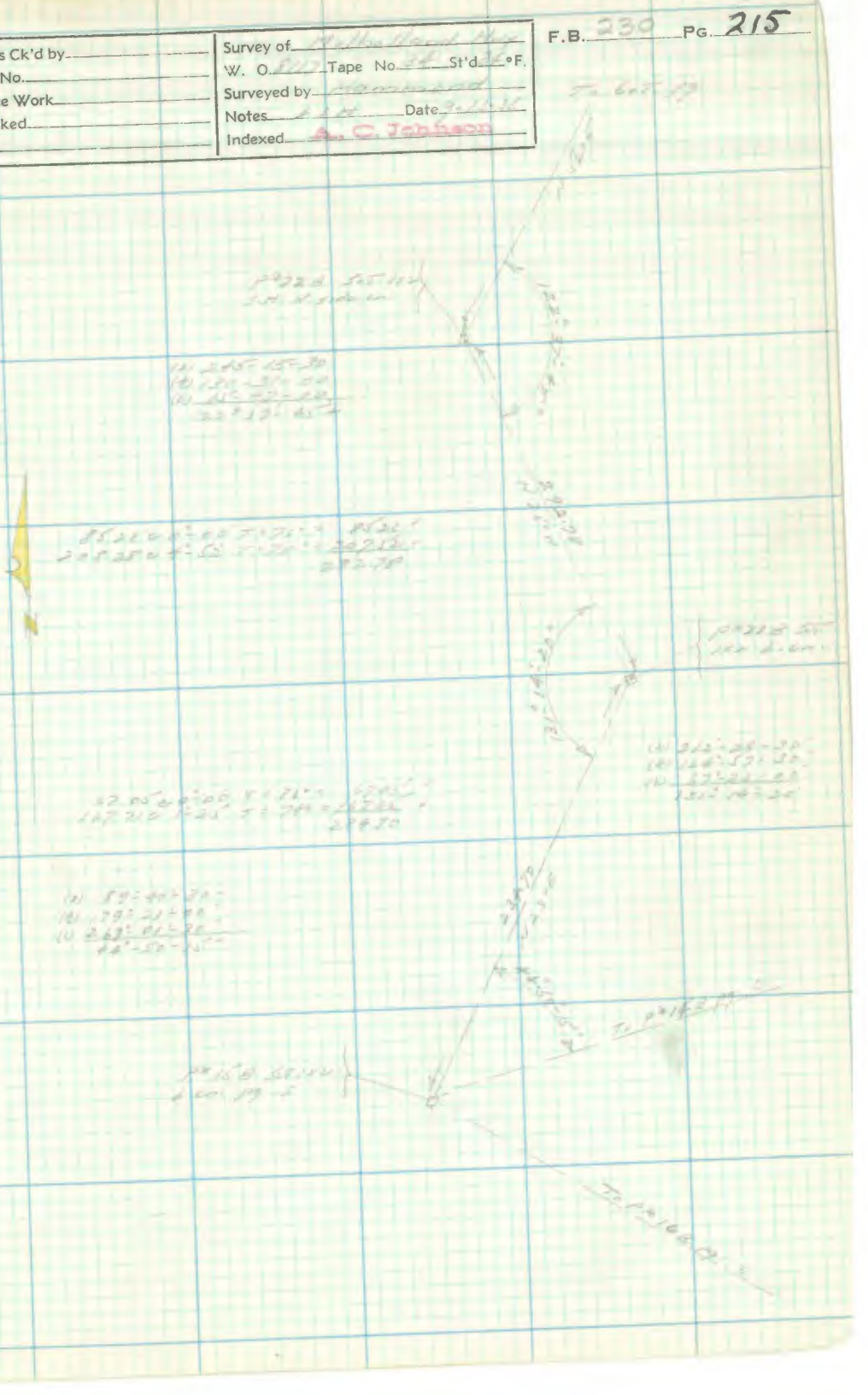

Note: Any Additions or Changes on This Sheet Must be Made or Circled in Red Ink With Date and Name of Person Making Change.

Do not extend notes this side of this line

RETURN TO
LOS ANGELES COUNTY SURVEYOR
700 HALL OF RECORDS

FORM 247 10M 11-35

F.B. 230 PG. 216

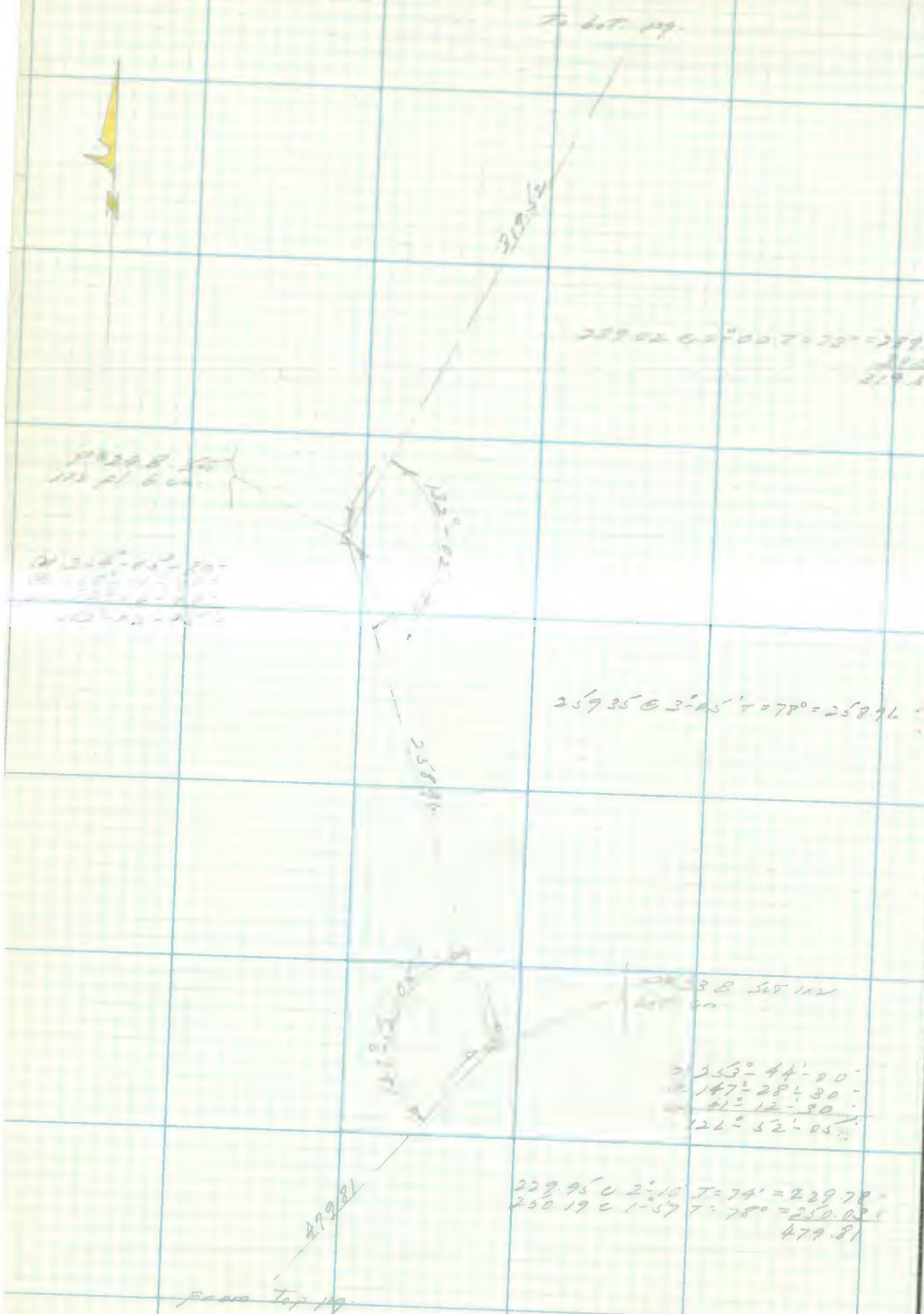

RETURN TO
LOS ANGELES COUNTY SURVEYOR
700 HALL OF RECORDS

Note: Any Additions or Changes on This Sheet Must be Made or Circled in **Red Ink** With Date and Name of Person Making Change.

Do not extend notes this side of this line

Notes Ck'd by	Survey of [illegible]
Map No.	W. O. [illegible] Tape No. [illegible] St'd [illegible] °F.
Office Work	Surveyed by [illegible]
Checked	Notes [illegible] Date
Date	Indexed A. C. Johnson

F.B. 230 PG. 217

ABANDONED

Note: Any Additions or Changes on This Sheet Must be Made or Circled in Red Ink With Date and Name of Person Making Change.

Do not extend notes this side of this line

RETURN TO
LOS ANGELES COUNTY SURVEYOR
700 HALL OF RECORDS

FORM 247 10M 11-35

F.B. 230 PG. 218

RETURN TO
LOS ANGELES COUNTY SURVEYOR
700 HALL OF RECORDS

Note: Any Additions or Changes on This Sheet Must be Made or Circled in **Red Ink** With Date and Name of Person Making Change.

Do not extend notes this side of this line

Notes Ck'd by McPherson	Survey of Mulholland Hwy
Map No. 8824-14	W. O. [illegible] Tape No. ____ St'd ____ °F.
Office Work Wood	Surveyed by [illegible]
Checked McPherson	Notes [illegible] Date [illegible]
Date Sept. 1936.	Indexed A. O. Johnson 9-28-36

F.B. 220 Pg 219

MULHOLLAND HWY

JN 807

[illegible]

SEPT [illegible]

L.S. HAMMOND
F.S. LIVINGSTON
HUGH BAKER
[illegible]

Note: Any Additions or Changes on This Sheet Must be Made or Circled in Red Ink With Date and Name of Person Making Change.

Do not extend notes this side of this line

RETURN TO
LOS ANGELES COUNTY SURVEYOR
700 HALL OF RECORDS

FORM 247 10M 11-35

F.B. 230 PG. 220



RETURN TO
LOS ANGELES COUNTY SURVEYOR
700 HALL OF RECORDS

Note: Any Additions or Changes on This Sheet Must be Made or Circled in Red Ink With Date and Name of Person Making Change.

Do not extend notes this side of this line

Notes Ck'd by [illegible]	Survey of [illegible]
Map No. 8824-14	W. O. [illegible] Tape No. [illegible] St'd [illegible] °F.
Office Work [illegible]	Surveyed by [illegible]
Checked [illegible]	Notes [illegible] Date [illegible]
Date Sept. 1936	Indexed [illegible]

F.B. [illegible] PG 221

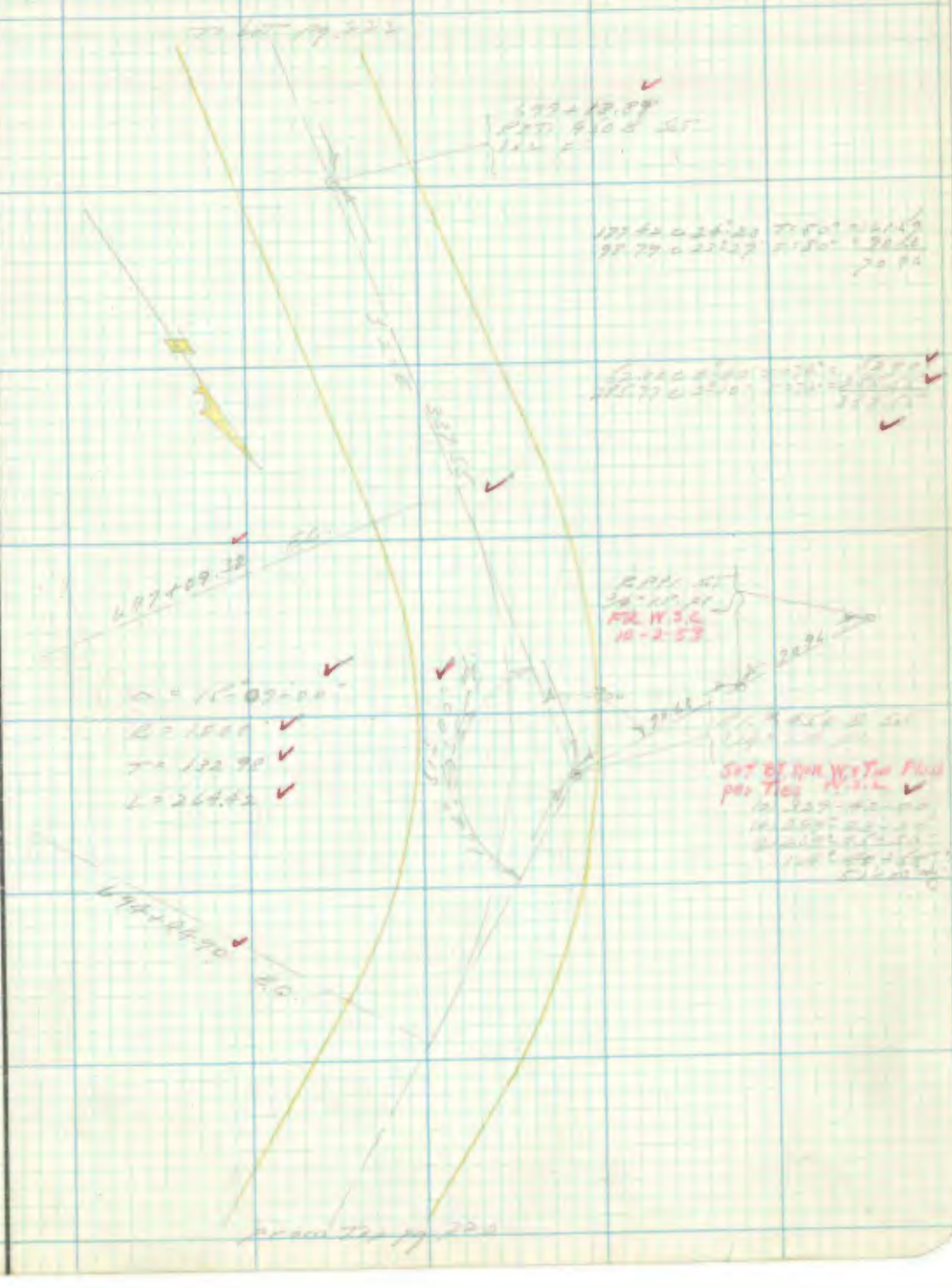

Note: Any Additions or Changes on This Sheet Must be Made or Circled in Red Ink With Date and Name of Person Making Change.

Do not extend notes this side of this line

RETURN TO
LOS ANGELES COUNTY SURVEYOR
700 HALL OF RECORDS

FORM 247 10M 11-35

F.B. 222 PG. 222

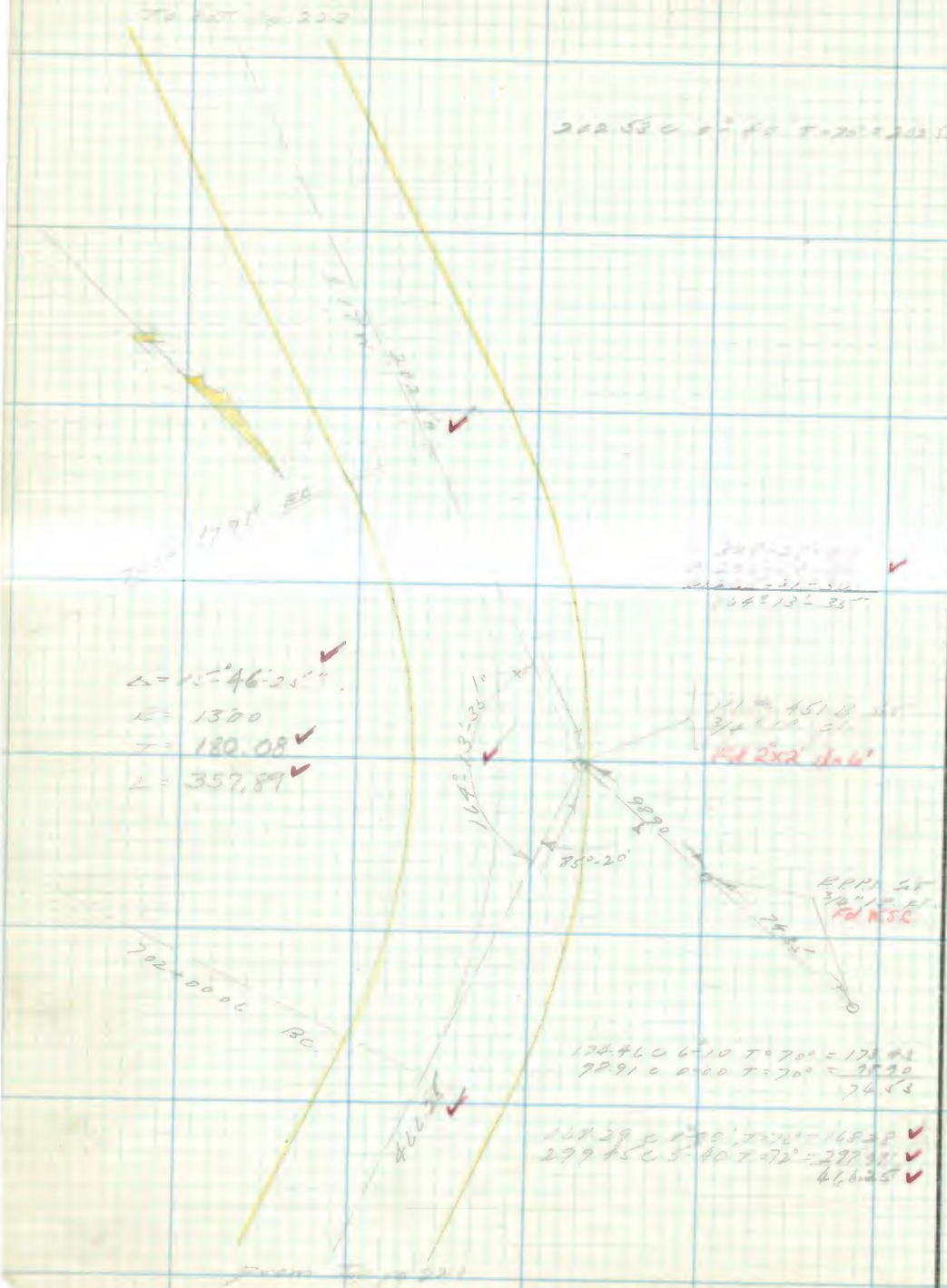

RETURN TO
LOS ANGELES COUNTY SURVEYOR
700 HALL OF RECORDS

Note: Any Additions or Changes on This Sheet Must be Made or Circled in Red Ink With Date and Name of Person Making Change.

Do not extend notes this side of this line

Notes Ck'd by McPherson	Survey of
Map No. 8824-14	W. O. Tape No. St'd °F.
Office Work	Surveyed by
Checked McPherson	Notes Date
Date Sept. 1936.	Indexed

F.B. PG. 223

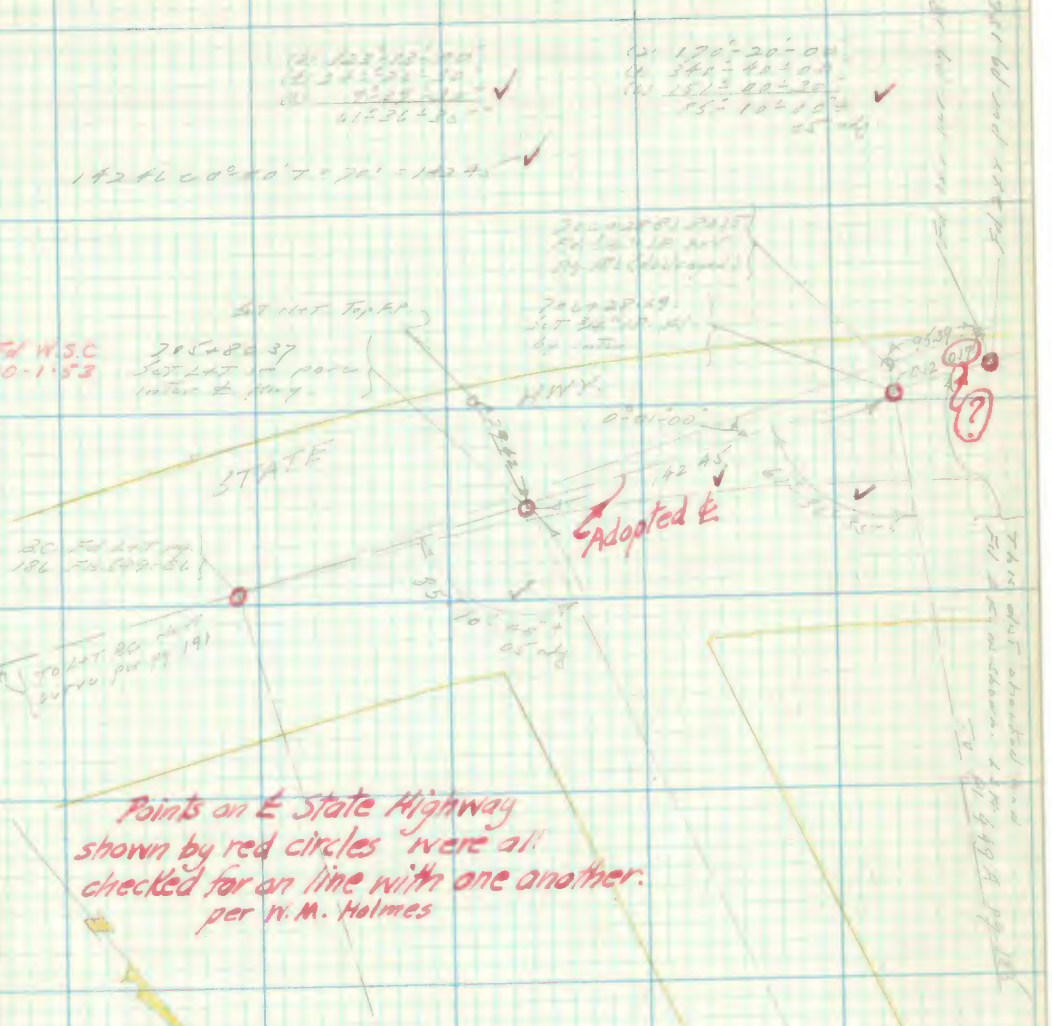

Note: Any Additions or Changes on This Sheet Must be Made or Circled in Red Ink With Date and Name of Person Making Change.

Do not extend notes this side of this line

RETURN TO
LOS ANGELES COUNTY SURVEYOR
700 HALL OF RECORDS

FORM 247 10M 11-35

F.B. 220 PG. 224

RETURN TO
LOS ANGELES COUNTY SURVEYOR
700 HALL OF RECORDS

Note: Any Additions or Changes on This Sheet Must be Made or Circled in Red Ink With Date and Name of Person Making Change.

Do not extend notes this side of this line

Profile	Notes Red.	Plotted	Job No. 2117	Division No.	F. B. 230	Pg. 225
No.	Date	Date OCT 7 1936	Survey of Mulholland Hwy			
X-Sec.	Notes Chkd.	Checked	Survey by [illegible]	Notes [illegible]	Date 9-27-36	
No.	Date	Date	Map No.	Indexed C. John	Date 10-5-36	

MULHOLLAND HWY

℄ PROFILE + X-SECTIONS
OF
LINE CHANGE FROM RL
449 A TO INTERSECTION
OF STATE HWY.

L. S. HAMMOND
F. L. LIVINGSTON
H. W. GUNDERSON
H. R. FORNEY

STATION	B. S.	H. I.	F. S.	ELEV.

NOTE: ANY ADDITIONS OR CHANGES ON THIS SHEET MUST BE MADE OR CIRCLED IN RED INK, WITH DATE AND NAME OF PERSON MAKING CHANGE

Do not extend notes this side of this line

PLEASE RETURN TO
LOS ANGELES COUNTY SURVEYOR
700 HALL OF RECORDS

Form 307 5M 11-35

Form 307 5M 11-35

PLEASE RETURN TO
LOS ANGELES COUNTY SURVEYOR
700 HALL OF RECORDS

NOTE: ANY ADDITIONS OR CHANGES ON THIS SHEET MUST BE MADE OR CIRCLED IN RED INK, WITH DATE AND NAME OF PERSON MAKING CHANGE

Do not extend notes this side of this line

STATION	B. S.	H. I.	F. S.	ELEV.	
	5.315	21.080		15.765	[illegible]
	6.20	20.32	8.92	12	
	7.52	25.58	2.21	56	
	11.92	32.40	5.10	2.48	[illegible]
	11.40	43.22	0.52	3.82	
	8.92	50.29	1.50	7.77	
688+89.25 BC			2.0		
689+00			2.8	9	
	11.76	61.93	0.52	17	
+50			2.0		
690+00			5.5		
	4.05	55.32	10.68	70	
+50			1.5		
+85			4.3		
691+00			7.4		
	0.76	49.46	11.65	70	
+50			8.8		
	1.14	23.89	11.71		
692+00			3.2		
20					
2294			5.2		

F. B. 230 PG. 226 Job No. [illegible] Division No. [illegible] Notes Red. [illegible] Plotted [illegible] Profile No.

Survey of [illegible] Date [illegible] Date [illegible] X-Sec. No.

Survey by [illegible] Notes [illegible] Notes Chkd. [illegible] Checked L. K. F.

Indexed A. C. Johnson Date [illegible] Date [illegible] Date OCT 8 1959

Form 307 5M 11-35

PLEASE RETURN TO
LOS ANGELES COUNTY SURVEYOR
700 HALL OF RECORDS

NOTE: ANY ADDITIONS OR CHANGES ON THIS SHEET MUST BE MADE OR CIRCLED IN RED INK, WITH DATE AND NAME OF PERSON MAKING CHANGE

Do not extend notes this side of this line

STATION	B. S.	H. I.	F. S.	ELEV.
		33.39		
692+50			5.2	28.7
693+00			3.4	30.5
	6.54	38.22	2.20	32.69
+30			5.2	33.0
+50			5.7	32.5
694+00			4.2	30.0
BC +4490			3.2	35.0
+50			4.4	33.8
+65			6.1	32.1
695+00			4.5	33.7
+30			4.6	33.6
+50			6.5	31.7
6 +80			8.7	29.5
696+00			7.0	31.2
+20			6.5	31.7
+50			10.3	27.9
	5.00	33.80	9.40	28.80
697+00			6.8	27.0
BC +9.32			6.2	27.6
+75			5.1	28.[illegible]

Profile
No.
X-Sec.
No.

Notes Red. Plotted M. D. DARLING Job No. 017 Division No.
Date Date 11-7-1936 Survey of Mulholland Dam
Notes Chkd. M. D. DARLING Checked L. K. F. Survey by [illegible] Notes [illegible] Date [illegible]
Date Date OCT 1936 Map No. Indexed [illegible] Date

F. B. 230 PG 227

F. B. 230 PG. 228 | Job No. 5112 | Division No. | Notes Red. | Plotted | Profile

Survey of Hollywood Bay | Date | Date | No.

Survey by [illegible] | Notes [illegible] | Notes Chkd. | Checked L. K. F. | X-Sec.

Indexed A. C. Johnson | Date | Date OCT 7 1936 | Date OCT 8 1936 | No.

Form 307 5M 11-35

PLEASE RETURN TO
LOS ANGELES COUNTY SURVEYOR
700 HALL OF RECORDS

NOTE: ANY ADDITIONS OR CHANGES ON THIS SHEET MUST BE MADE OR CIRCLED IN RED INK, WITH DATE AND NAME OF PERSON MAKING CHANGE

Do not extend notes this side of this line

STATION	B. S.	H. I.	F. S.	ELEV.
697+65		42.70		
+90			4.8	8
698+20			4.5	3
			5.6	2
+68	1037	42.24	4.83	97
+95			9.1	2
+97			5.0	2
699+38.9			2.1	2
+50			5.5	8
	4179	51.67	11.26	48
700+00			2.1	2
+50			4.5	2
+65			8.6	2
+75			10.7	2
701+00			12.1	2
	2.42	22.69	11.45	23
+20			2.1	2
+50			8.9	1.0
702+00.26			11.2	1
+50			11.7	2
703+00			11.7	2

Form 307 5M 11-35

PLEASE RETURN TO
LOS ANGELES COUNTY SURVEYOR
- 700 HALL OF RECORDS

NOTE: ANY ADDITIONS OR CHANGES ON THIS SHEET MUST BE MADE OR CIRCLED IN RED INK, WITH DATE AND NAME OF PERSON MAKING CHANGE

Do not extend notes this side of this line

STATION	B. S.	H. I.	F. S.	ELEV.	
		22.69			
		Assumed	11.8	10.9	
203+50			7.8	14.9	
+75			14.2	8.1	
204+00			15.4	7.3	
+30			10.4	12.3	
+50			10.5	12.2	
205+00			10.2	12.5	
+20			9.3	13.4	
+23			8.7	14.0	6 pill
+28			6.1	16.6	T "
+33			6.1	16.6	T [illegible]
+34			7.0	15.7	gutter
+50			6.4	16.3	
206+57.95 BC			6.2	16.5	
+59			6.20	16.50	edge pave
+80.37			6.00	16.70	[illegible]
			6.92	15.77	BM #45 29 228

Profile No. ____ Notes Red. ____ Plotted ____ Job No. 8117 Division No. ____ F. B. 230 PG 229

X-Sec. No. ____ Date ____ Date ____ Survey of Mulholland Hwy

Notes Chkd. ____ Checked L. K. F. Survey by Hammond Notes ____ Date ____

Date 1936 Date OCT 8 1936 Map No. ____ Indexed A. C. Date ____

F. B. 230 PG. 230 | Job No. | Division No. | Notes Red. | Plotted | Profile

Survey of | Date | Date OCT 7 1937 | No.

Survey by | Notes | Notes Chkd. | Checked L. K. F. | X-Sec.

Indexed A. C. Johnson | Date | Date OCT 7 1937 | Date | No.

Form 307 5M 11-35

PLEASE RETURN TO
LOS ANGELES COUNTY SURVEYOR
700 HALL OF RECORDS

Do not extend notes this side of this line

NOTE: ANY ADDITIONS OR CHANGES ON THIS SHEET MUST BE MADE OR CIRCLED IN RED INK, WITH DATE AND NAME OF PERSON MAKING CHANGE

STATION	B. S.	H. I.	F. S.	ELEV.

Form 301 10M 3-34

PLEASE RETURN TO
LOS ANGELES COUNTY SURVEYOR
700 HALL OF RECORDS

Do not extend notes this side of this line

NOTE: ANY ADDITIONS OR CHANGES ON THIS SHEET MUST BE MADE OR CIRCLED IN RED INK, WITH DATE AND NAME OF PERSON MAKING CHANGE

Notes Red. _____ Platted _____ Job No. 8117 Division No. _____ F.B. 230 PG 231
Date OCT 7 1936 Date OCT 7 1936 Survey of Mulholland Hwy
Notes Chkd. K. F. Checked L. K. F. Survey by [illegible] Notes [illegible] Date 2-11-36
Date OCT 8 1936 Date OCT 8 1936 Map No. _____ Indexed A. C. [illegible] Date 10-5-36

LINE CHANGE
CROSS SECTIONS

Transit at	Sight on	Stadia Intercepts	Stadia Distance	Stadia Rod	Horizontal Angle 0° to 360° Right	Horiz. Distance	+ − Vertical Angle	Elevation of Point	+ Back Sight	+ − Difference Elevation	Height of Instrument	+ − Vertical Distance	REMARKS Station	Left	Right
					° '		° '		1						
					° '		° '		2						
					° '		° '		3						
					32.2	29.6	32.0	22.6				22.1			
					48.2	42.2	25.0	21.8				22.2			
					81.2	78.3	15.0	23.7				21.9			
					82.2	88.3	15.0	21.2				23.5			
					28.2	20.3	20.0	64.2				19.5			
					70.2	53.1	40.0	90.3				45.6			
					15.2	87.3	40.0	118.7				74.0			
					° '		° '		10						
					° '		° '		11						
					109.2	90.8	32.0	120.1				60.2			
					62.2	46.2	24.0	91.3				31.6			
					62.2	48.3	35.0	21.1				38.8			
					89.2	71.3	22.0	22.7				36.2			
					° '		° '		16						
					° '		° '		17						
					° '		° '		18			15.7			
					32.2	27.8	24.0	40.7				32.5			
					68.2	47.8	28.0	21.9				35.1			
					89.2	81.3	22.0	21.3				36.5			
					102.2	96.4	22.0	19.9							

Add'n'l Inform.

Form 301 10M 3-34

PLEASE RETURN TO
LOS ANGELES COUNTY SURVEYOR
700 HALL OF RECORDS

NOTE: ANY ADDITIONS OR CHANGES ON THIS SHEET MUST BE MADE OR CIRCLED IN RED INK, WITH DATE AND NAME OF PERSON MAKING CHANGE

Do not extend notes this side of this line

Transit at	Sight on	Stadia Intercepts	Stadia Distance	Stadia Rod	Horizontal Angle 0° to 360° Right	Horiz. Distance	+ Vertical Angle	Elevation of Point	+ Back Sight	+ Difference Elevation	Height of Instrument	+ Vertical Distance	REMARKS Station	Left	Right
[illegible]									1		61.4				
				5.0	60 R	51.6	+30-[illegible]	86.5	2			+ 30.1	brk SH		
				5.0	118 R	100.9	+32-[illegible]	118.9	3			+ 62.5	"		
				12.0	158 R	134.4	[illegible]	132.5	4			+ 83.1	"		
									5						
								53.6	6	47	58.3				
				5.0	53 R	46.6	+28-[illegible]	78.5	7			+ 25.3	SH		
				5.0	110 R	100.2	+30-2[illegible]	111.8	8			+ 58.5	"		
				4.7	27 L	23.3	-30-3[illegible]	39.9	9			13.7	"		
				4.7	55 L	45.2	-34-40	22.3	10			31.3	T sl		
				4.7	81 L	74.0	-24-[illegible]	20.8	11			32.8	T bk		
				4.7	94 L	87.5	-21-[illegible]	19.2	12			34.4	# creek		
									13						
								51.2	14	48	55.9				
				4.8	57 L	49.6	-29-40	22.9	15			28.2	T sl		
				4.8	89 L	83.3	-20-[illegible]	19.6	16			31.5	T bk		
				4.8	112 L	107.4	-26-35	19.3	17			31.8	# creek		
				4.8	20 R	51.5	+30-50	81.6	18			+ 30.5	SH		
				4.8	127 R	110.4	+29-40	113.8	19			+ 62.7	"		
									20						
									21						

Add'n'l Inform.

F.B. [illegible] Pg. [illegible]

Topography Description Legend:
Side Hill....S.H. Bottom Draw.B.D.
Side of Draw.S.D. Bottom Wash B.W.
Side of Ridge.S.R. Top of Ridge.T.R.
Head of Draw H.D. Toe of Slope..T.S.

Inters. of Draws.V.D's
Break in Slope..Bk.S.
Steep Slope.....S.S.
Top of Cliff.....T.Cl.
Bottom of Cliff..B.Cl.
Top of Spur.....T.Sp.
Bottom Canyon..B.Cn.

Side of Canyon S.Cn.
Top of Bank...T.B.
Bottom of Bank.B.B.
Top of Cut.....T.C.
Bottom of Cut..B.C.
Top of Fill.....T.F.
Bottom of Fill.B.F.

Saddle .....Sa.
Swale .....Sw.
Flat .....Fl.
Stream .....Str.
Trail .....Tr.
Pavement ....Pvt.
Edge of Road E.Rd.

Traveled Rd. Tr.Rd.
Fence .....Fn.
Int. Fences.V.Fns.
Ditch .....Di.
Telephone Pole T.P.
Power Pole...P.P.
Culvert .....Cul.

Oak-O. Fir-Fr.
Pine-Pi. Cedar-Ce.
Sycamore .... Sy.
Eucalyptus ....Eu.
Plus combinations of these and all common standard abbreviations.

Form 301 10M 3-34

PLEASE RETURN TO
LOS ANGELES COUNTY SURVEYOR
700 HALL OF RECORDS

NOTE: ANY ADDITIONS OR CHANGES ON THIS SHEET MUST BE MADE OR CIRCLED IN RED INK. WITH DATE AND NAME OF PERSON MAKING CHANGE

Do not extend notes this side of this line

Transit at	Sight on	Stadia Intercepts	Stadia Distance	Stadia Rod—	Horizontal Angle 0° to 360° Right	Horiz. Distance	+ — Vertical Angle	Elevation of Point	+ Back Sight	+ — Difference Elevation	Height of Instrument	+ — Vertical Distance	REMARKS Station	Left	Right
					° ′		° ′		1						
					° ′		° ′		2						
691+00					° ′		° ′	48°	5°		53°				
				5°	76 R	65.3	+28.50	86.8	3			+ 38.8			
				5°	39 R	33.4	+28.50	67.9	4			+ 19.9			
				5°	42 L	40.9	-29.40	24.8	5			23.2			
				5°	71 L	65.4	-23.50	20.4	6			27.9			
				5°	105 L	101.4	-15.40	20.6	7			27.4			
					° ′		° ′		8						
					° ′		° ′		9						
691+50					° ′		° ′	35.2	5°		40°				
				5°	32 L	30.9	-19.45	24.9	10			10.8			
				5°	52 L	50.3	-15.20	22.2	11			13.5			
				5°	87 L	85.9	-9.20	21.7	12			14.0			
				5°	25 R	22.9	+23.20	45.6	13			+ 9.9			
				5°	83 R	72.9	+28.35	75.3	14			+ 39.0			
									15						
					° ′		° ′		16						
692+00					° ′		° ′	30.8	5°		35.9				
				5°	90 R	78.3	+19.10	74.5	17			+ 43.7			
				5°	32 R	33.2	+22.45	44.4	18			+ 13.6			
				5°	30 L	29.3	-12.19	24.5	19			6.3			
				5°	51 L	50.3	-10.00	22.0	20			8.8			
				5°	106 L	105.5	-5.10	21.3	21			9.5			

Add'n'l Inform.

Notes Red. Platted Job No. Division No.
Date Date Survey of
Notes Chkd. Checked Survey by Notes Date
Date Date Map No. Indexed Date

F.B. 280 PG. 233

Form 301 10M 3-34

PLEASE RETURN TO
LOS ANGELES COUNTY SURVEYOR
700 HALL OF RECORDS

NOTE: ANY ADDITIONS OR CHANGES ON THIS SHEET MUST BE MADE OR CIRCLED IN RED INK, WITH DATE AND NAME OF PERSON MAKING CHANGE

Do not extend notes this side of this line

Transit at	Sight on	Stadia Intercepts	Stadia Distance	Stadia Rod—	Horizontal Angle 0° to 360° Right	Horiz. Distance	+ — Vertical Angle	Elevation of Point	+ Back Sight	+ — Difference Elevation	Height of Instrument	+ — Vertical Distance	REMARKS Station	Left	Right
692+50								28.2	5.0		33.2				
				5.0	23 L	22.3	-12.0	23.4				5.3	Toe sl.		
				5.0	22 L	71.4	-7.0	20.0				8.7	Flat		
				5.0	44 R	37.9	+30.2	50.9				+22.2	S lt		
				5.0	82 R	70.7	+35.4	79.3				+50.6	"		
693+00								30.5	5.0		35.5				
				14.0	18 L	18.0		21.5				0.0	T sl.		
				15.0	77 L	77.0		20.5				0.0	Flat		
				5.0	14 R	11.4	+35.0	38.5				+8.0	S lt		
				5.0	54 R	41.3	+40.1	65.3				+34.8	"		
				5.0	109 R	81.4	+41.4	103.0				+72.5	"		
693+30								33.0	5.0		38.0				
				5.0	27 L	24.5	-24.3	21.7				11.3	T sl.		
				5.0	92 L	91.2	-7.3	20.9				12.1	Flat		
				5.0	42 R	38.2	+33.3	58.3				+25.3	S lt		
				5.0	98 R	79.5	+35.5	90.3				+57.3	"		

Add'n'l Inform.

F.B. PG.

Topography Description Legend:
Side Hill....S.H. Bottom Draw.B.D.
Side of Draw.S.D. Bottom Wash.B.W.
Side of Ridge.S.R. Top of Ridge.T.R.
Head of Draw H.D. Toe of Slope..T.S.

Inters. of Draws.V.D's
Break in Slope..Bk.S.
Steep Slope.....S.S.
Top of Cliff.....T.Cl.
Bottom of Cliff..B.Cl.
Top of Spur.....T.Sp.
Bottom Canyon..B.Cn.

Side of Canyon S.Cn.
Top of Bank..T.B.
Bottom of Bank.B.B.
Top of Cut.....T.C.
Bottom of Cut..B.C.
Top of Fill.....T.F.
Bottom of Fill.B.F.

Saddle .....Sa.
Swale .....Sw.
Flat .....Fl.
Stream .....Str.
Trail .....Tr.
Pavement ....Pvt.
Edge of Road E.Rd.

Traveled Rd. Tr.Rd.
Fence .....Fn.
Int. Fences.V.Fns.
Ditch .....Di.
Telephone Pole T.P.
Power Pole...P.P.
Culvert .....Cul.

Oak-O. Fir-Fr.
Pine-Pl. Cedar-Ce.
Sycamore .....Sy.
Eucalyptus ....Eu.
Plus combinations of these and all common standard abbreviations.

Form 301 10M 3-34

PLEASE RETURN TO
LOS ANGELES COUNTY SURVEYOR
700 HALL OF RECORDS

NOTE: ANY ADDITIONS OR CHANGES ON THIS SHEET MUST BE MADE OR CIRCLED IN RED INK, WITH DATE AND NAME OF PERSON MAKING CHANGE

Do not extend notes this side of this line

Transit at	Sight on	Stadia Intercepts	Stadia Distance	Stadia Rod—	Horizontal Angle 0° to 360° Right	Horiz. Distance	+ — Vertical Angle	Elevation of Point	+ Back Sight	+ — Difference Elevation	Height of Instrument	+ — Vertical Distance	REMARKS Station	Left	Right
					° ′		° ′		1						
					° ′		° ′		2						
					° ′		° ′		3						
					° ′		° ′		4						
					° ′		° ′		5						
					° ′		° ′		6						
					° ′		° ′		7						
					° ′		° ′		8						
					° ′		° ′		9						
					° ′		° ′		10						
					° ′		° ′		11						
					° ′		° ′		12						
					° ′		° ′		13						
					° ′		° ′		14						
					° ′		° ′		15						
					° ′		° ′		16						
					° ′		° ′		17						
					° ′		° ′		18						
					° ′		° ′		19						
					° ′		° ′		20						
					° ′		° ′		21						

Add'n'l Inform.

Notes Red. _____ Platted _____ Job No. _____ Division No. _____ F.B. _____ PG. 235

Date _____ Date _____ Survey of _____

Notes Chkd. L. K. F. Checked L. K. F. Survey by _____ Notes _____ Date

Date OCT 1 1936 Date OCT 3 1936 Map No. _____ Indexed _____ Date

Form 301 10M 3-34

PLEASE RETURN TO
LOS ANGELES COUNTY SURVEYOR
700 HALL OF RECORDS

NOTE: ANY ADDITIONS OR CHANGES ON THIS SHEET MUST BE MADE OR CIRCLED IN RED INK, WITH DATE AND NAME OF PERSON MAKING CHANGE

Do not extend notes this side of this line

Transit at	Sight on	Stadia Intercepts	Stadia Distance	Stadia Rod	Horizontal Angle 0° to 360° Right	Horiz. Distance	+ − Vertical Angle	Elevation of Point	+ Back Sight	+ − Difference Elevation	Height of Instrument	+ − Vertical Distance	REMARKS Station	Left	Right
695+00								33 2	1 5 0		38 2				
				5 0	58 L	57 1	− 9 30	24 2	2			− 9 5	To s/		
				5 0	118 L	117 0	− 2 20	18 8	3			− 14 9	flat		
				5 0	37 R	36 1	+ 12	41 7	4			+ 8 0	s.h.		
				5 0	72 R	70 3	+ 12	48 7	5			+ 15 0	"		
									6						
695+30								33 6	7 4 6		38 2				
				10 3	29 L	29 0		27 9	8			− 0 0	To s/		
				4 6	82 L	81 1	− 8	22 1	9			− 11 5	flat		
				4 6	37 R	36 3	+ 10	40 1	10			+ 6 5	s.h.		
				4 6	65 R	63 7	+ 10	45 7	11			+ 12 1			
									12						
695+20								29 6	13 5 3		34 8				
				9 4	37 L	37 0		25 4	14			− 0 0	bk		
				5 3	79 L	78 0	− 5 30	22 0	15			− 7 5	flat		
				3 5	13 R	13 0		31 3	16			− 0 0	bk		
				5 3	75 R	70 4	+ 20	55 5	17			+ 26 0	s.h.		
									18						
									19						
									20						
									21						

Add'n'l Inform.

F.B. 230 PG. 236

Topography Description Legend:
Side Hill.....S.H. Bottom Draw.B.D.
Side of Draw.S.D. Bottom Wash.B.W.
Side of Ridge.S.R. Top of Ridge.T.R.
Head of Draw H.D. Toe of Slope..T.S.

Inters. of Draws.V.D's
Break in Slope..Bk.S.
Steep Slope.....S.S.
Top of Cliff.....T.Cl.
Bottom of Cliff..B.Cl.
Top of Spur.....T.Sp.
Bottom Canyon..B.Cn.

Side of Canyon S.Cn.
Top of Bank..T.B.
Bottom of Bank.B.B.
Top of Cut.....T.C.
Bottom of Cut..B.C.
Top of Fill.....T.F.
Bottom of Fill.B.F.

Saddle .....Sa.
Swale .....Sw.
Flat .....Fl.
Stream .....Str.
Trail .....Tr.
Pavement ....Pvt.
Edge of Road E.Rd.

Traveled Rd. Tr.Rd.
Fence .....Fn.
Int. Fences.V.Fns.
Ditch .....Di.
Telephone Pole T.P.
Power Pole...P.P.
Culvert .....Cul.

Oak-O. Fir-Fr.
Pine-Pl. Cedar-Ce.
Sycamore .....Sy.
Eucalyptus .....Eu.
Plus combinations of these and all common standard abbreviations.

Form 301 10M 3-34

PLEASE RETURN TO
LOS ANGELES COUNTY SURVEYOR
700 HALL OF RECORDS

NOTE: ANY ADDITIONS OR CHANGES ON THIS SHEET MUST BE MADE OR CIRCLED IN RED INK, WITH DATE AND NAME OF PERSON MAKING CHANGE

Do not extend notes this side of this line

Transit at	Sight on	Stadia Intercepts	Stadia Distance	Stadia Rod—	Horizontal Angle 0° to 360° Right	Horiz. Distance	+ Vertical Angle —	Elevation of Point	Back Sight	+ Difference Elevation —	Height of Instrument	+ Vertical Distance —	REMARKS Station	Left	Right
					° '		° '								
192+20					° '		° '	31 2	1		36 8				
				5.1	85 L	542	-9.20	227	2			90			
				4.1	85 L	341	-8.20	194	3			123			
				1.2	19 R	19		354	4			09			
				5.1	° '	538	+11.35	427	5			+ 110			
				6.1	26 R	725	+1.20	510	6			+ 193			
					° '		° '		7						
					° '		° '	27 2	8		23 0				
194+50					° '		° '		9						
				5.1	43 L	426	-8.20	217	10			62			
				4.1	82 L	824	-6.50	181	11			98			
				8.0	12 R	160		330	12			09			
				5.1	69 R	625	+2.10	571	13			+ 292			
					° '		° '		14						
197+00					° '		° '	27 0	15		32 2				
				3.0	41 L	460		252	16			09			
				5.2	25 L	746	-6.50	192	17			78			
				5.2	31 R	335	+20.00	393	18			+ 123			
				5.2	80 R	740	+22.20	573	19			+ 303			
					° '		° '		20						
					° '		° '		21						

Add'n'l Inform.

Notes Red. Date Platted Job No. Division No. F.B. Pg. 237
Notes Chkd. L. K. F. Date Survey of
Date Checked L. K. F. Survey by Notes Date
Date 8 1936 Map No. Indexed Date

Form 301 10M 3-34

PLEASE RETURN TO
LOS ANGELES COUNTY SURVEYOR
700 HALL OF RECORDS

NOTE: ANY ADDITIONS OR CHANGES ON THIS SHEET MUST BE MADE OR CIRCLED IN RED INK. WITH DATE AND NAME OF PERSON MAKING CHANGE

Do not extend notes this side of this line

Transit at	Sight on	Stadia Intercepts	Stadia Distance	Stadia Rod	Horizontal Angle 0° to 360° Right	Horiz. Distance	+ − Vertical Angle	Elevation of Point	+ Back Sight	+ − Difference Elevation	Height of Instrument	+ − Vertical Distance	REMARKS Station	Left	Right
697+35					° ′		° ′	28	1		33 7				
				5	74 L	73 2	-8	18 2	2			10 3	Flat		
				5	45 R	43 8	+12	38 5	3			+ 10 0	S.H.		
				5	78 R	72 6	+21	56 9	4			+ 28 4	"		
					° ′		° ′		5						
697+65					° ′		° ′	27 0	6		32 7				
				5	69 L	68 2	-8	16 8	7			10 2	Flat		
				5	29 R	28 1	+14	34 0	8			+ 7 0	S.H.		
				5	72 R	65 9	+23	56 0	9			+ 29 0	"		
					° ′		° ′		10						
697+90					° ′		° ′	29	11		34 3				
				10	33 L	33 0		23 6	12			0 0	Flat		
				5	83 L	81 8	-9	16 2	13			13 1	"		
				5	36 R	34 8	+14	38 0	14			+ 8 7	S.H.		
				5	77 R	71 2	+22	58 7	15			+ 29 4	"		
					° ′		° ′		16						
698+20					° ′		° ′	28	17		32 9				
				42	64 L	63 2	-9	18 2	18			10 0	Flat		
				42	29 R	27 4	+18	37 5	19			+ 9 3	S.H.		
				42	76 R	68 7	+25	60 6	20			+ 32 4	"		
									21						

Add'n'l Inform.

F.B. 270 PG. 228

Topography Description Legend:
Side Hill....S.H. Bottom Draw.B.D.
Side of Draw.S.D. Bottom Wash B.W.
Side of Ridge.S.R. Top of Ridge.T.R.
Head of Draw H.D. Toe of Slope..T.S.

Inters. of Draws.V.D's
Break in Slope..Bk.S.
Steep Slope.....S.S.
Top of Cliff.....T.Cl.
Bottom of Cliff..B.Cl.
Top of Spur.....T.Sp.
Bottom Canyon..B.Cn.

Side of Canyon S.Cn.
Top of Bank...T.B.
Bottom of Bank..B.B.
Top of Cut.....T.C.
Bottom of Cut..B.C.
Top of Fill.....T.F.
Bottom of Fill..B.F.

Saddle .....Sa.
Swale .....Sw.
Flat .....Fl.
Stream .....Str.
Trail .....Tr.
Pavement ....Pvt.
Edge of Road E.Rd.

Traveled Rd. Tr.Rd.
Fence .....Fn.
Int. Fences.V.Fns.
Ditch .....Di.
Telephone Pole T.P.
Power Pole...P.P.
Culvert .....Cul.

Oak-O. Fir-Fr.
Pine-Pl. Cedar-Ce.
Sycamore .....Sy.
Eucalyptus ....Eu.
Plus combinations of these and all common standard abbreviations.

Form 301 10M 3-34

PLEASE RETURN TO
LOS ANGELES COUNTY SURVEYOR
700 HALL OF RECORDS

NOTE: ANY ADDITIONS OR CHANGES ON THIS SHEET MUST BE MADE OR CIRCLED IN RED INK, WITH DATE AND NAME OF PERSON MAKING CHANGE

Do not extend notes this side of this line

Transit at	Sight on	Stadia Intercepts	Stadia Distance	Stadia Rod—	Horizontal Angle 0° to 360° Right	Horiz. Distance	+ — Vertical Angle	Elevation of Point	+ Back Sight	+ — Difference Elevation	Height of Instrument	+ — Vertical Distance	REMARKS Station	Left	Right
L98+65					° ′		° ′	33 2	1		38 2				
			Assumed		° ′		° ′		2						
					27 L	25 4	-19 40	24 4				8 8	T sl		
					17 L	65 1	-13 40	17 5	3			15 7	Flat		
				5.0	64 R	54 5	-31 30	66 6	4			+ 33 4	T bk		
					90 R	78 5	+29 20	77 2	5			+ 44 0	[illegible]		
					° ′		° ′		6						
L99+1589					° ′		° ′	40 2	7		45 2				
					° ′		° ′		8						
				5	102 R	93 0	+25 10	79 8				+ 39 6	S.H.		
				5	57 R	52 3	+23 30	62 8	9			+ 22 6	"		
				5	48 L	44 9	-21 50	22 5	10			17 7	T sl		
				5	94 L	90 2	-16 25	13 7	11			26 5	Flat		
					° ′		° ′		12						
L99+52					° ′		° ′	36 2	13		41 6				
					° ′		° ′		14						
				42	53 L	50 0	-17 30	20 9				15 9	S.H.		
				42	69 L	66 0	-16 50	17 0	15			19 8	T. st		
				42	90 L	87 2	-14 20	14 7	16			22 1	Flat		
				42	57 R	47 0	+24 30	69 0	17			+ 32 2	S.H.		
				42	98 R	89 5	+24 20	76 7	18			+ 39 9	"		
					° ′		° ′		19						
					° ′		° ′		20						
					° ′		° ′		21						

Add'n'l Inform.

Notes Red: M.B. DARLING Platted [illegible] Job No. [illegible] Division No. [illegible]
Date OCT 7 1936 Date OCT 7 1936 Survey of [illegible]
Notes Chkd. L. K. F. Checked L. K. F. Survey by [illegible] Notes [illegible] Date [illegible]
Date OCT 8 1936 Date OCT 8 1936 Map No. [illegible] Indexed C. C. Johns Date [illegible]

F.B. [illegible] PG 239

Form 301 10M 3-34

PLEASE RETURN TO
LOS ANGELES COUNTY SURVEYOR
700 HALL OF RECORDS

NOTE: ANY ADDITIONS OR CHANGES ON THIS SHEET MUST BE MADE OR CIRCLED IN RED INK. WITH DATE AND NAME OF PERSON MAKING CHANGE

Do not extend notes this side of this line

Transit at	Sight on	Stadia Intercepts	Stadia Distance	Stadia Rod—	Horizontal Angle 0° to 360° Right	Horiz. Distance	+ Vertical Angle	Elevation of Point	+ Back Sight	+ Difference Elevation	Height of Instrument	+ Vertical Distance	REMARKS Station	Left	Right
[illegible]								30	1		35				
				5	63 R	58	+20	52	2			+ 22			
				5	74 R	77	+21	63	3			+ 33			
				5	26 L	25	-14	23	4			6			
				5	34 L	34	-15	20	5			9			
				5	48 L	46	-13	19	6			10			
				5	59 L	57	-13	16	7			13			
				5	85 L	83	-11	13	8			16			
									9						
[illegible]								24	10		29				
				0	22 R	26		29	11			0			
				5	103 R	96	+21	61	12			+ 36			
				8	12 L	12		21	13			0			
				9	21 L	21		20	14			0			
				11	30 L	30		18	15			0			
				5	79 L	78	-9	12	16			12			
									17						
[illegible]								20	18		25				
				5	10 R	10		20	19			0			
				2	25 R	25		23	20			0			
				5	55 R	53	+11	31	21			+ 11			

Add'n'l Inform.

F.B. [illegible] PG. [illegible]

Topography Description Legend:
Side Hill.....S.H. Bottom Draw.B.D.
Side of Draw.S.D. Bottom Wash B.W.
Side of Ridge.S.R. Top of Ridge.T.R.
Head of Draw H.D. Toe of Slope..T.S.

Inters. of Draws.V.D's
Break in Slope..Bk.S.
Steep Slope.....S.S.
Top of Cliff.....T.Cl.
Bottom of Cliff..B.Cl.
Top of Spur.....T.Sp.
Bottom Canyon..B.Cn.

Side of Canyon S.Cn.
Top of Bank..T.B.
Bottom of Bank.B.B.
Top of Cut.....T.C.
Bottom of Cut..B.C.
Top of Fill.....T.F.
Bottom of Fill B.F.

Saddle .....Sa.
Swale .....Sw.
Flat .....Fl.
Stream .....Str.
Trail .....Tr.
Pavement ....Pvt.
Edge of Road E.Rd.

Traveled Rd. Tr.Rd.
Fence .....Fn.
Int. Fences.V.Fns.
Ditch .....Di.
Telephone Pole T.P.
Power Pole...P.P.
Culvert .....Cul.

Oak-O. Fir-Fr.
Pine-Pi. Cedar-Ce.
Sycamore .....Sy.
Eucalyptus .....Eu.
Plus combinations of these and all common standard abbreviations.

Form 301 10M 3-34

PLEASE RETURN TO
LOS ANGELES COUNTY SURVEYOR
700 HALL OF RECORDS

NOTE: ANY ADDITIONS OR CHANGES ON THIS SHEET MUST BE MADE OR CIRCLED IN RED INK. WITH DATE AND NAME OF PERSON MAKING CHANGE

Do not extend notes this side of this line

Transit at	Sight on	Stadia Intercepts	Stadia Distance	Stadia Rod—	~~Horizontal Angle 0° to 360° Right~~	Horiz. Distance	+ — Vertical Angle	Elevation of Point	+ Back Sight	+ — Difference Elevation	Height of Instrument	+ — Vertical Distance	REMARKS Station	Left	Right
cont 701+00					° ′		° ′		1		25.4				
				5 2	50 R	75.8	+ 18.40	45.7	2			+ 25.5	S.H.		
				7 2	8 L	8.0		17.7	3			0.0	brk plat		
				12 2	76 L	76.0		12.2	4			0.0			
									5						
					° ′		° ′		6						
702+50								12.8	5.3		19.1				
				7 2	24 L	34.0		11.3	7			0.0	plat		
				8 2	79 L	79.0		10.4	8			0.0			
				4 2	12 R	12.0		14.9	9			0.0			
				5 3	27 R	26.4	+ 12.10	19.4	10			+ 5.6	S edge rd		
				5 3	35 R	34.3	+ 11.10	20.5	11			+ 6.7	N		
				5 3	47 R	45.2	+ 15.30	26.3	12			+ 12.5	brk		
				5 3	61 R	58.3	+ 17.20	31.9	13			+ 18.1	S.H.		
									14						
					° ′		° ′		15						
702+00								10.5	5.4		15.7				
				7 2	69 L	69.0		8.0	16			0.0	plat		
				5 2	32 R	32.0		15.2	17			0.0	brk		
				5 2	49 R	47.4	+ 14.30	22.7	18			+ 12.2	S edge rd		
				5 2	58 R	56.3	+ 13.25	24.0	19			+ 13.5	N		
				5 2	64 R	61.6	+ 15.50	17.0	20			+ 17.5	brk		
									21						

Add'n'l Inform.

Notes Red. Date Platted Job No. Division No.
Date Survey of
Notes Chkd. L. K. F. Checked Survey by Notes Date
Date Map No. Indexed Date

F.B. Pg. 241

Form 301 10M 3-34

PLEASE RETURN TO
LOS ANGELES COUNTY SURVEYOR
700 HALL OF RECORDS

NOTE: ANY ADDITIONS OR CHANGES ON THIS SHEET MUST BE MADE OR CIRCLED IN RED INK, WITH DATE AND NAME OF PERSON MAKING CHANGE

Do not extend notes this side of this line

Transit at	Sight on	Stadia Intercepts	Stadia Distance	Stadia Rod—	Horizontal Angle 0° to 360° Right	Horiz. Distance	+ — Vertical Angle	Elevation of Point	+ Back Sight	+ — Difference Elevation	Height of Instrument	+ — Vertical Distance	REMARKS Station	Left	Right
700+50								11 0	1 5/2		16 2				
				7 0	43 L	43°		9 2	2			0	flat		
				8 2	51 L	51°		8 0	3			0	"		
				9 2	82 L	82°		6 8	4			0	"		
				4 4	33 R	33°		11 8	5			0	"		
				3 2	58 R	58°		16 2	6			0	brk		
				5 2	74 R	72°		?	7			12 4	E edge of		
									8						
703+00								11 0	9 5/2		16 2				
				6 0	21 L	21°		10 2	10			0	T bk		
				9 0	35 L	35°		7 2	11			0	brk		
				10 2	57 L	57°		6 0	12 5 5			0	b creek bed		
				9 2	85 L	85°		6 2	13			0	"		
				1 5	86 R	86°		14 7	14			0	flat		
									15						
703+50							Assumed	10 9 14 2	16 5/2		16 20		T bk		
				9 5	18 L	18°		10 6 6 6	17			0	b "		
				10 2	33 L	33°		9 6 5 6	18			0	b creek bed		
				9 2	48 L	48°		11 1 7	19			0	"		
				9 3	84 L	84°		10 8 6 8	20			0	"		
				1 2	75 R	75°		18 9 14 9	21			0	flat		

Add'n'l Inform.

F.B. 230 PG. 242

Topography Description Legend:
Side Hill.....S.H. Bottom Draw.B.D.
Side of Draw.S.D. Bottom Wash B.W.
Side of Ridge.S.R. Top of Ridge.T.R.
Head of Draw H.D. Toe of Slope..T.S.

Inters. of Draws.V.D's
Break in Slope..Bk.S.
Steep Slope.....S.S.
Top of Cliff.....T.Cl.
Bottom of Cliff..B.Cl.
Top of Spur.....T.Sp.
Bottom Canyon..B.Cn.

Side of Canyon S.Cn.
Top of Bank..T.B.
Bottom of Bank.B.B.
Top of Cut.....T.C.
Bottom of Cut..B.C.
Top of Fill.....T.F.
Bottom of Fill.B.F.

Saddle .....Sa.
Swale .....Sw.
Flat .....Fl.
Stream .....Str.
Trail .....Tr.
Pavement ....Pvt.
Edge of Road E.Rd.

Traveled Rd. Tr.Rd.
Fence .....Fn.
Int. Fences.V.Fns.
Ditch .....Di.
Telephone Pole T.P.
Power Pole...P.P.
Culvert .....Cul.

Oak-O. Fir-Fr.
Pine-Pi. Cedar-Ce.
Sycamore .....Sy.
Eucalyptus .....Eu.
Plus combinations of these and all common standard abbreviations.

Form 301 10M 3-34

PLEASE RETURN TO
LOS ANGELES COUNTY SURVEYOR
700 HALL OF RECORDS

NOTE: ANY ADDITIONS OR CHANGES ON THIS SHEET MUST BE MADE OR CIRCLED IN RED INK. WITH DATE AND NAME OF PERSON MAKING CHANGE

Do not extend notes this side of this line

Transit at	Sight on	Stadia Intercepts	Stadia Distance	Stadia Rod—	Horizontal Angle 0° to 360° Right	Horiz. Distance	+ — Vertical Angle	Elevation of Point	+ Back Sight	+ — Difference Elevation	Height of Instrument	+ — Vertical Distance	REMARKS Station	Left	Right
					° ′		° ′		1						
7+00					° ′		° ′	75			12		b.bk		
				7.0	15 ° ′ L	159	° ′	48	2			0	I.cont.bd		
				2.0	42 ° ′ L	67	° ′	65				0			
				2.0	44 ° ′ L	98	° ′	66	4			0			
				0.6	° ′ L	6	° ′	120	5			0			
				8.0	8 ° ′ R	359	2.0 ° ′	161	6			+ 115	f.bk		
					° ′		° ′		7						
					° ′		° ′		8						
20+45					° ′		° ′	12			17				
				4.5	31 ° ′ L	319	° ′	107	9			0	T.bk		
				3.4	23 ° ′ L	339	° ′	76	10			0	b.bk.		
				12.2	71 ° ′ L	719	° ′	40	11			0	b.cont.bd		
				12.2	34 ° ′ L	249	° ′	52	12			0	"		
				1.2	77 ° ′ R	779	° ′	162	13			0	f.bk.		
					° ′		° ′		14						
					° ′		° ′		15						
20+40					° ′		° ′	12			17				
				7.0	80 ° ′ L	809	° ′	107	16			0	T.bk		
				11.4	88 ° ′ L	889	° ′	63	17			0	b.bk.		
				2.0	88 ° ′ R	889	° ′	154	18			0	f.bk.		
					° ′		° ′		19						
					° ′		° ′		20						
					° ′		° ′		21						

Add'n'l Inform.

Notes Red. Platted Job No. Division No.
Date Date Survey of
Notes Chkd. L. K. F. Checked L. K. F. Date
Date OCT 8 1936 Date OCT 8 1936 Survey by Notes
Map No. Indexed Date
Date

F.B. PG. 243

Form 301 10M 3-34

PLEASE RETURN TO
LOS ANGELES COUNTY SURVEYOR
700 HALL OF RECORDS

NOTE: ANY ADDITIONS OR CHANGES ON THIS SHEET MUST BE MADE OR CIRCLED IN RED INK, WITH DATE AND NAME OF PERSON MAKING CHANGE

Do not extend notes this side of this line

Transit at	Sight on	Stadia Intercepts	Stadia Distance	Stadia Rod	Horizontal Angle 0° to 360° Right	Horiz. Distance	+ Vertical Angle	Elevation of Point	+ Back Sight	+ Difference Elevation	Height of Instrument	+ Vertical Distance	REMARKS Station	Left	Right
70	+20							13	5		18				
				5 5	53 L	53°		129				0			
				4	85 L	85°		140				0			
				5 0	79 R	78°	+3 40	184				5°			
70	+28							16	5		21				
				6 6	42 L	46°		152				0			
				6 2	74 L	74°		147				0			
				6 0	88 L	88°		156				0			
				2 2	82 R	82°		196				0			
70	+37							16	5		21				
				2 5	100 L	100°		153				0			
				2 1	111 L	111°		153				0			
				2 2	122 R	122°		191				0			
70	+50 37							12	4		22				
				6 5	119 L	119°		156				0			
				2 3	97 R	97°		198				0			

Add'n'l Inform.

F.B. 2.. PG. ..

Topography Description Legend:
Side Hill.....S.H. Bottom Draw.B.D.
Side of Draw.S.D. Bottom Wash B.W.
Side of Ridge.S.R. Top of Ridge.T.R.
Head of Draw H.D. Toe of Slope..T.S.

Inters. of Draws.V.D's
Break in Slope..Bk.S.
Steep Slope.....S.S.
Top of Cliff.....T.Cl.
Bottom of Cliff..B.Cl.
Top of Spur.....T.Sp.
Bottom Canyon..B.Cn.

Side of Canyon S.Cn.
Top of Bank...T.B.
Bottom of Bank.B.B.
Top of Cut.....T.C.
Bottom of Cut..B.C.
Top of Fill.....T.F.
Bottom of Fill.B.F.

Saddle .....Sa.
Swale .....Sw.
Flat .....Fl.
Stream .....Str.
Trail .....Tr.
Pavement ....Pvt.
Edge of Road E.Rd.

Traveled Rd. Tr.Rd.
Fence .....Fn.
Int. Fences.V.Fns.
Ditch .....Di.
Telephone Pole T.P.
Power Pole...P.P.
Culvert .....Cul.

Oak-O. Fir-Fr.
Pine-Pi. Cedar-Ce.
Sycamore .....Sy.
Eucalyptus .....Eu.
Plus combinations of these and all common standard abbreviations.

Notes Red. _____ Platted _____ Job No. [illegible] Division No. _____ F.B. [illegible] Pg. 245

Date _____ Date _____ Survey of Mulholland Hwy

Notes Chkd. _____ Checked _____ Survey by [illegible] Notes [illegible] Date [illegible]

Date _____ Date _____ Map No. _____ Indexed A. C. Johns Date 10-5-36

NOTE: ANY ADDITIONS OR CHANGES ON THIS SHEET MUST BE MADE OR CIRCLED IN RED INK, WITH DATE AND NAME OF PERSON MAKING CHANGE

PLEASE RETURN TO

LOS ANGELES COUNTY SURVEYOR

700 HALL OF RECORDS

Do not extend notes this side of this line

Form 301 10M 3-34

Transit at	Sight on	Stadia Intercepts	Stadia Distance	Stadia Rod—	Horizontal Angle 0° to 360° Right	Horiz. Distance	+ —	Vertical Angle	Elevation of Point	+ Back Sight	+ —	Difference Elevation	Height of Instrument	+ —	Vertical Distance	REMARKS Station	Left	Right
					° '			° '		1								
					° '			° '		2								
					° '			° '		3								
					° '			° '		4								
					° '			° '		5								
					° '			° '		6								
					° '			° '		7								
					° '			° '		8								
					° '			° '		9								
					° '			° '		10								
					° '			° '		11								
					° '			° '		12								
					° '			° '		13								
					° '			° '		14								
					° '			° '		15								
					° '			° '		16								
					° '			° '		17								
					° '			° '		18								
					° '			° '		19								
					° '			° '		20								
					° '			° '		21								

— TRANSIT TOPOG —
OF
MULHOLLAND HWY ALTERNATE
LINE EAST SIDE OF SEQUIT CN.

This line abandoned.

Add'n'l Inform.

Form 301 10M 3-34

PLEASE RETURN TO
LOS ANGELES COUNTY SURVEYOR
700 HALL OF RECORDS

NOTE: ANY ADDITIONS OR CHANGES ON THIS SHEET MUST BE MADE OR CIRCLED IN RED INK, WITH DATE AND NAME OF PERSON MAKING CHANGE

Do not extend notes this side of this line

Transit at	Sight on	Stadia Intercepts	Stadia Distance	Stadia Rod—	Horizontal Angle 0° to 360° Right	Horiz. Distance	+ — Vertical Angle	Elevation of Point	+ Back Sight	+ — Difference Elevation	Height of Instrument	+ — Vertical Distance	REMARKS Station	Left	Right
P-1B	P-2B				° '		° '		1						
		5 41			° '		° '		2						
		4 [illegible]		5	168°-00'		+10°-00'		3				[illegible]		
		6 [illegible]		7	164°-25'		+3°-00'		4				"		
		10 [illegible]		11	204°-15'		-3°-38'		5				"		
		4 [illegible]		5	154°-10'		+14°-[illegible]		6				"		
		6 [illegible]		6	171°-30'		+11°-08'		7				"		
		7 [illegible]		7	206°-05'		° '		8				"		
		8 [illegible]		4	135°-10'		+19°-00'		9				[illegible]		
		4		4	130°-10'		+15°-5[illegible]		10				"		
		8 18		10	209°-10'		° '		11				"		
		8 [illegible]		9	101°-45'		+14°-37'		12				[illegible]		
		6 [illegible]		6	84°-20'		+10°-28'		13				"		
		8 [illegible]		7	99°-00'		° '		14				"		
		6 [illegible]		7	86°-00'		+9°-25'		15				"		
		10 [illegible]		11	71°-10'		+6°-[illegible]		16				"		
		9 [illegible]		10	5[illegible]°-40'		-0°-4[illegible]'		17				"		
		10 [illegible]		11	83°-05'		+8°-18'		18				b c/w		
		10 [illegible]		12	[illegible]9°-20'		+[illegible]°-5[illegible]'		19				"		
		10 [illegible]		15	53°-30'		+1°-00'		20				"		
		9 [illegible]		10	73°-20'		+9°-00'		21				[illegible]		
		4		5	54°-30'		+[illegible]								

Add'n'l Inform.

F.B. 230 PG. 246

Topography Description Legend:
Side Hill....S.H.
Side of Draw.S.D.
Side of Ridge.S.R.
Head of Draw H.D.
Bottom Draw.B.D.
Bottom Wash B.W.
Top of Ridge.T.R.
Toe of Slope..T.S.

Inters. of Draws.V.D's
Break in Slope..Bk.S.
Steep Slope.....S.S.
Top of Cliff.....T.Cl.
Bottom of Cliff..B.Cl.
Top of Spur.....T.Sp.
Bottom Canyon..B.Cn.

Side of Canyon S.Cn.
Top of Bank...T.B.
Bottom of Bank.B.B.
Top of Cut.....T.C.
Bottom of Cut..B.C.
Top of Fill.....T.F.
Bottom of Fill.B.F.

Saddle .....Sa.
Swale .....Sw.
Flat .....Fl.
Stream .....Str.
Trail .....Tr.
Pavement ....Pvt.
Edge of Road E.Rd.

Traveled Rd. Tr.Rd.
Fence .....Fn.
Int. Fences.V.Fns.
Ditch .....Di.
Telephone Pole T.P.
Power Pole...P.P.
Culvert .....Cul.

Oak-O. Fir-Fr.
Pine-Pi. Cedar-Ce.
Sycamore .....Sy.
Eucalyptus ....Eu.
Plus combinations of these and all common standard abbreviations.

Form 301 10M 3-34

PLEASE RETURN TO
LOS ANGELES COUNTY SURVEYOR
700 HALL OF RECORDS

NOTE: ANY ADDITIONS OR CHANGES ON THIS SHEET MUST BE MADE OR CIRCLED IN RED INK, WITH DATE AND NAME OF PERSON MAKING CHANGE

Do not extend notes this side of this line

Transit at	Sight on	Stadia Intercepts	Stadia Distance	Stadia Rod—	Horizontal Angle 0° to 360° Right	Horiz. Distance	+ — Vertical Angle	Elevation of Point	+ Back Sight	+ — Difference Elevation	Height of Instrument	+ — Vertical Distance	REMARKS Station	Left	Right
					° ′		° ′		1						
					° ′		° ′		2						
					° ′		° ′		3						
					° ′		° ′		4						
					° ′		° ′		5						
					° ′		° ′		6						
					° ′		° ′		7						
					° ′		° ′		8						
					° ′		° ′		9						
					° ′		° ′		10						
					° ′		° ′		11						
					° ′		° ′		12						
					° ′		° ′		13						
					° ′		° ′		14						
					° ′		° ′		15						
					° ′		° ′		16						
					° ′		° ′		17						
					° ′		° ′		18						
					° ′		° ′		19						
					° ′		° ′		20						
					° ′		° ′		21						

Add'n'l Inform.

Notes Red. ____ Platted ____ Job No. ____ Division No. ____ F.B. 330 PG. 247

Date ____ Date ____ Survey of ____

Notes Chkd. ____ Checked ____ Survey by ____ Notes ____ Date ____

Date ____ Date ____ Map No. ____ Indexed ____ Date ____

Form 301 10M 3-34

PLEASE RETURN TO
LOS ANGELES COUNTY SURVEYOR
700 HALL OF RECORDS

NOTE: ANY ADDITIONS OR CHANGES ON THIS SHEET MUST BE MADE OR CIRCLED IN RED INK, WITH DATE AND NAME OF PERSON MAKING CHANGE

Do not extend notes this side of this line

Transit at	Sight on	Stadia Intercepts	Stadia Distance	Stadia Rod—	Horizontal Angle 0° to 360° Right	Horiz. Distance	+ — Vertical Angle	Elevation of Point	+ Back Sight	+ — Difference Elevation	Height of Instrument	+ — Vertical Distance	REMARKS Station	Left	Right
P°1-B	P°2B				° ′		° ′		1						
		729			° ′		° ′		2						
		5		6°	15° 40′		-5° 20′						S H		
		730			° ′		° ′		3						
		5		6°	26° 00′		-3° 30′						G-61		
		678			° ′		° ′		4						
		0		6°	12° 00′		-7° 10′						T spur		
		785			° ′		° ′		5						
		6		7°	1° 40′		-10° 00′						S "		
		784			° ′		° ′		6						
		6		7°	31° 20′		-2° 45′						b. drain		
		539			° ′		° ′		7						
		4		5°	11° 20′		-15° 10′						b. dw		
		865			° ′		° ′		8						
		7		8°	355° 30′		-12° 18′						c spur		
		668			° ′		° ′		9						
		5		6°	33° 40′		-3° 40′						G-60	c spur	
		1192			° ′		° ′		10						
		11		11°	13° 35′		-11° 20′						b		
		1141			° ′		° ′		11						
		10		11°	352° 20′		-14° 45′						b dw		
		1190			° ′		° ′		12						
		11		11°	36° 45′		-5° 00′						G-58	S H	
		706			° ′		° ′		13						
		6		7°	343° 00′		-17° 45′						S H.		
		1136			° ′		° ′		14						
		10		12°	53° 30′		—						G-59	b dw	
		783			° ′		° ′		15						
		5		7°	323° 40′		-18° 15′						S H.		
		741			° ′		° ′		16						
		7		7°	301° 10′		-16° 20′						T sp		
		1			° ′		° ′		17						
		6		6°	249° 30′		-14° 25′						S H		
		812			° ′		° ′		18						
		5		8°	279° 50′		-12° 00′						G 52	S H	
		795			° ′		° ′		19						
		7		7°	296° 40′		-18° 10′						S H.		
		800			° ′		° ′		20						
		8		8°	225° 20′		-9° 40′						G-55	S H	
		855			° ′		° ′		21						
		6		6°	355° 50′		-16° 20′						G-57	"	

Add'n'l Inform.

F.B. 330 PG. 348

Topography Description Legend:
Side Hill.....S.H. Bottom Draw.B.D.
Side of Draw.S.D. Bottom Wash B.W.
Side of Ridge.S.R. Top of Ridge.T.R.
Head of Draw H.D. Toe of Slope..T.S.

Inters. of Draws.V.D's
Break in Slope..Bk.S.
Steep Slope.....S.S.
Top of Cliff.....T.Cl.
Bottom of Cliff..B.Cl.
Top of Spur.....T.Sp.
Bottom Canyon..B.Cn.

Side of Canyon S.Cn.
Top of Bank...T.B.
Bottom of Bank.B.B.
Top of Cut.....T.C.
Bottom of Cut..B.C.
Top of Fill.....T.F.
Bottom of Fill.B.F.

Saddle .....Sa.
Swale .....Sw.
Flat .....Fl.
Stream .....Str.
Trail .....Tr.
Pavement ....Pvt.
Edge of Road E.Rd.

Traveled Rd. Tr.Rd.
Fence .....Fn.
Int. Fences.V.Fns.
Ditch .....Di.
Telephone Pole T.P.
Power Pole...P.P.
Culvert .....Cul.

Oak-O. Fir-Fr.
Pine-Pi. Cedar-Ce.
Sycamore .....Sy.
Eucalyptus ....Eu.
Plus combinations of these and all common standard abbreviations.

Form 301 10M 3-34

PLEASE RETURN TO
LOS ANGELES COUNTY SURVEYOR
700 HALL OF RECORDS

NOTE: ANY ADDITIONS OR CHANGES ON THIS SHEET MUST BE MADE OR CIRCLED IN RED INK, WITH DATE AND NAME OF PERSON MAKING CHANGE

Do not extend notes this side of this line

Transit at	Sight on	Stadia Intercepts	Stadia Distance	Stadia Rod—	Horizontal Angle 0° to 360° Right	Horiz. Distance	+ — Vertical Angle	Elevation of Point	+ Back Sight	+ — Difference Elevation	Height of Instrument	+ — Vertical Distance	REMARKS Station	Left	Right
					° ′		° ′		1						
					° ′		° ′		2						
					° ′		° ′		3						
					° ′		° ′		4						
					° ′		° ′		5						
					° ′		° ′		6						
					° ′		° ′		7						
					° ′		° ′		8						
					° ′		° ′		9						
					° ′		° ′		10						
					° ′		° ′		11						
					° ′		° ′		12						
					° ′		° ′		13						
					° ′		° ′		14						
					° ′		° ′		15						
					° ′		° ′		16						
					° ′		° ′		17						
					° ′		° ′		18						
					° ′		° ′		19						
					° ′		° ′		20						
					° ′		° ′		21						

Add'n'l Inform.

Notes Red. ____ Platted ____ Job No. ____ Division No. ____

Date ____ Date ____ Survey of ____

Notes Chkd. ____ Checked ____ Survey by ____ Notes ____

Date ____ Date ____ Map No. ____ Indexed ____ Date ____ Date ____

F.B. 230 PG. 249

Form 301 10M 3-34

PLEASE RETURN TO
LOS ANGELES COUNTY SURVEYOR
700 HALL OF RECORDS

NOTE: ANY ADDITIONS OR CHANGES ON THIS SHEET MUST BE MADE OR CIRCLED IN RED INK. WITH DATE AND NAME OF PERSON MAKING CHANGE

Do not extend notes this side of this line

Transit at	Sight on	Stadia Intercepts	Stadia Distance	Stadia Rod—	Horizontal Angle 0° to 360° Right	Horiz. Distance	+ — Vertical Angle	Elevation of Point	+ Back Sight	+ — Difference Elevation	Height of Instrument	+ — Vertical Distance	REMARKS Station	Left	Right
[illegible]	[illegible]				° ′		° ′		1						
		975			° ′		° ′		2						
		7		5	350 20		− 4 35								
		190			° ′		° ′		3						
		4		5	340 20		− 5 30								
		702			° ′		° ′		4						
		7		8	3 00		− 8 0								
		709			° ′		° ′		5						
		4		5	356 20		− 2 [illegible]								
		835			° ′		° ′		6						
		5		7	350 05		− 1 47								
		808			° ′		° ′		7						
		6		7	2 40		− 4 40								
		858			° ′		° ′		8						
		5		6	11 45		− 2 50								
		808			° ′		° ′		9						
		5		7	5 10		—								
		950			° ′		° ′		10						
		6		8	353 00		− 0 55								
		980			° ′		° ′		11						
		6		8	18 35		− 0 30								
		880			° ′		° ′		12						
		5		7	349 00		− 1 33								
		918			° ′		° ′		13						
		5		7	18 35		+ 1 25								
		745			° ′		° ′		14						
		4		5	342 45		− 3 35								
		847			° ′		° ′		15						
		5		7	336 30		− 4 45								
		9.80			° ′		° ′		16						
		5		7	27 45		+ 2 30								
		11.35			° ′		° ′		17						
		8		10	330 10		− 5 40								
		9.18			° ′		° ′		18						
		4		7	32 15		+ 3 57								
		8.05			° ′		° ′		19						
		5		6	324 20		− 8 05								
		9.47			° ′		° ′		20						
		7		9	336 10		− 9 27								
		887			° ′		° ′		21						
		6		7	307 45		− 12 25								

Add'n'l Inform.

F.B. 330 PG. 250

Topography Description Legend:
Side Hill.....S.H.
Side of Draw.S.D.
Side of Ridge.S.R.
Head of Draw H.D.
Bottom Draw.B.D.
Bottom Wash B.W.
Top of Ridge.T.R.
Toe of Slope..T.S.

Inters. of Draws.V.D's
Break in Slope..Bk.S.
Steep Slope.....S.S.
Top of Cliff.....T.Cl.
Bottom of Cliff..B.Cl.
Top of Spur.....T.Sp.
Bottom Canyon..B.Cn.

Side of Canyon S.Cn.
Top of Bank..T.B.
Bottom of Bank.B.B.
Top of Cut.....T.C.
Bottom of Cut..B.C.
Top of Fill.....T.F.
Bottom of Fill.B.F.

Saddle .....Sa.
Swale .....Sw.
Flat .....Fl.
Stream .....Str.
Trail .....Tr.
Pavement ....Pvt.
Edge of Road E.Rd.

Traveled Rd. Tr.Rd.
Fence .....Fn.
Int. Fences.V.Fns.
Ditch .....Di.
Telephone Pole T.P.
Power Pole...P.P.
Culvert .....Cul.

Oak-O. Fir-Fr.
Pine-Pi. Cedar-Ce.
Sycamore .....Sy.
Eucalyptus ....Eu.
Plus combinations of these and all common standard abbreviations.

Form 301 10M 3-34

PLEASE RETURN TO
LOS ANGELES COUNTY SURVEYOR
700 HALL OF RECORDS

NOTE: ANY ADDITIONS OR CHANGES ON THIS SHEET MUST BE MADE OR CIRCLED IN RED INK. WITH DATE AND NAME OF PERSON MAKING CHANGE

Do not extend notes this side of this line

Transit at	Sight on	Stadia Intercepts	Stadia Distance	Stadia Rod—	Horizontal Angle 0° to 360° Right	Horiz. Distance	+ — Vertical Angle	Elevation of Point	+ Back Sight	+ — Difference Elevation	Height of Instrument	+ — Vertical Distance	REMARKS Station	Left	Right
					° ′		° ′		1						
Pt 1-B	Pt 2-B				° ′		° ′		2						
		1172													
		9		18	209.05		-13.30		3				b. dw		
		255													
		4		7	° ′		° ′		4				[illegible]		
					° ′		° ′		5						
Pt 2-B	Pt 1-B				° ′		° ′		6 5/12						
		555													
		2		2	° ′		° ′		7				Pt 1-B		
		353													
		2		1	83.00		° ′		8				6-65	S.R.	
		1114													
		9		15	83.00		+2.55		9				6-64	b. dw	
		818													
		6		7	75.00		+7.05		10				S.R.		
		796													
		4		7	95.50		+0.48		11				6-63	S.R.	
		1103													
		8		9	80.20		+3.55		12				b. dw		
		373													
		2		2	118.00		° ′		13				S.R.		
		885													
		6		7	86.40		+7.45		14				"		
		610													
		3		4	108.00		+9.10		15				"		
		660													
		4		5	91.30		+7.55		16				"		
		932													
		7		8	98.00		+8.10		17				"		
		665													
		4		5	109.30		+15.35		18				"		
		693													
		4		5	102.00		+15.23		19				"		
		681													
		6		6	78.20		+4.05		20				6-66	S.R.	
		847													
		5		6	95.30		+15.17		21				S.R.		
		905													
		4		5	97.00		+13.23						"		

Add'n'l Inform.

Notes Red. _____ Platted _____ Job No. 5117 Division No. _____ F.B. 230 Pg. 251

Date _____ Date _____ Survey of Mulholland Hwy

Notes Chkd. _____ Checked _____ Survey by [illegible] Notes [illegible] Date 9-[illegible]

Date _____ Date _____ Map No. _____ Indexed A. C. Johnston Date _____

Form 301 10M 3-34

PLEASE RETURN TO
LOS ANGELES COUNTY SURVEYOR
700 HALL OF RECORDS

NOTE: ANY ADDITIONS OR CHANGES ON THIS SHEET MUST BE MADE OR CIRCLED IN RED INK, WITH DATE AND NAME OF PERSON MAKING CHANGE

Do not extend notes this side of this line

Transit at	Sight on	Stadia Intercepts	Stadia Distance	Stadia Rod—	Horizontal Angle 0° to 360° Right	Horiz. Distance	+ — Vertical Angle	Elevation of Point	+ Back Sight	+ — Difference Elevation	Height of Instrument	+ — Vertical Distance	REMARKS Station	Left	Right
P*3B	P*1B				° '		° '		1						
		547		—	° '		° '	—	2	—	—	—			
		5 518		5°	21.45		+ 8.37	—	3	—	—	—	C-67	S 18	
		3 1045		5°	95.50		+ 10.[illegible]	—	4	—	—	—	S 18		
		9 1015		10°	49.40		+ 10.[illegible]	—	5	—	—	—	T. Spur		
		7 1060		10°	44.30		+ 11.35	—	6	—	—	—	"		
		8 [illegible]		9°	55.00		+ 10.50	—	7	—	—	—	"		
		4		4°	— ° '		+ 3.10	—	8	—	—	—	P* 3-B		
				—	° '		° '	—	9	—	—	—			
P*3B	P*2B			—	° '		° '	—	10	3	—	—			
		1185													
		11 653		11°	— ° '		— ° '	—	11	—	—	—	P*2B		
		6 796		6°	73.00		- 9.[illegible]	—	12	—	—	—			
		7 613		7°	73.10		- 9.2[illegible]	—	13	—	—	—	brk	int cn	
		5 740		6	107.1[illegible]		- 12.3[illegible]	—	14	—	—	—	"		
		7 795		7°	144.1[illegible]		- 7.55	—	15	—	—	—	"		
		7 803		7°	114.20		- 10.2[illegible]	—	16	—	—	—	S 18		
		7 1051		8°	134.10		- 11.55	—	17	—	—	—	brk	cn	
		10 784		10°	172.20		— ° '	—	18	—	—	—	S 18		
		7 1015		7°	157.10		- 9.55	—	19	—	—	—	"		
		10 787		11°	156.10		- 11.25	—	20	—	—	—	"		
		7 905		7°	198.45		- 1.02	—	21	—	—	—	"		
		8		9°	175.55		- 7.45	—		—	—	—			

Add'n'l Inform.

F.B. 330 PG. 352

Topography Description Legend:
Side Hill.....S.H. Bottom Draw.B.D.
Side of Draw.S.D. Bottom Wash B.W.
Side of Ridge.S.R. Top of Ridge.T.R.
Head of Draw H.D. Toe of Slope..T.S.

Inters. of Draws.V.D's
Break in Slope..Bk.S.
Steep Slope.....S.S.
Top of Cliff.....T.Cl.
Bottom of Cliff..B.Cl.
Top of Spur.....T.Sp.
Bottom Canyon..B.Cn.

Side of Canyon S.Cn.
Top of Bank...T.B.
Bottom of Bank.B.B.
Top of Cut.....T.C.
Bottom of Cut..B.C.
Top of Fill.....T.F.
Bottom of Fill.B.F.

Saddle .....Sa.
Swale .....Sw.
Flat .....Fl.
Stream .....Str.
Trail .....Tr.
Pavement ....Pvt.
Edge of Road E.Rd.

Traveled Rd. Tr.Rd.
Fence .....Fn.
Int. Fences.V.Fns.
Ditch .....Di.
Telephone Pole T.P.
Power Pole...P.P.
Culvert .....Cul.

Oak-O. Fir-Fr.
Pine-Pi. Cedar-Ce.
Sycamore .....Sy.
Eucalyptus ....Eu.
Plus combinations of these and all common standard abbreviations.

Form 301 10M 3-34

PLEASE RETURN TO
LOS ANGELES COUNTY SURVEYOR
700 HALL OF RECORDS

NOTE: ANY ADDITIONS OR CHANGES ON THIS SHEET MUST BE MADE OR CIRCLED IN RED INK. WITH DATE AND NAME OF PERSON MAKING CHANGE

Do not extend notes this side of this line

Transit at	Sight on	Stadia Intercepts	Stadia Distance	Stadia Rod—	Horizontal Angle 0° to 360° Right	Horiz. Distance	+ — Vertical Angle	Elevation of Point	+ Back Sight	+ — Difference Elevation	Height of Instrument	+ — Vertical Distance	REMARKS Station	Left	Right
					° ′		° ′		1						
P#3B	P#2B				° ′		° ′		2						
		1107		16°	176.50		−7.13		3				S H		
		10 830		8°	206.10		+1.02		4						
		9 842		8°	190.00		−4.33		5						
		9 1198		11°	185.10		−6.15		6						
		10 643		3°	210.45		° ′		7				G-69		
		9 [illegible]		6°	220.30		+5.03		8				S H		
		5 293		2°	213.25		° ′		9						
		2 616		6°	233.40		+7.05		10						
		5 [illegible]		5°	237.00		+7.10		11						
		4 352		3°	221.10		+2.35		12				G-68		
		3 376		3°	256.05		+7.50		13				T [illegible]		
		3 525		5°	245.25		+8.35		14				S H		
		4 428		4°	262.00		+7.32		15				T [illegible]		
		4 [illegible]		5°	249.50		+9.18		16				S H		
		4 268		6°	254.20		+10.1[illegible]		17						
		5 [illegible]		6°	245.30		+8.41		18						
		4 [illegible]		3°	° ′		° ′		19				P# 4B		
		3			° ′		° ′		20						
P#4B	P#3B				° ′		° ′		21						
		216		7°									P# 3B		
		7													

Add'n'l Inform.

Notes Red. _____ Platted _____ Job No. 5117 Division No. _____ F.B. 230 PG. 253

Date _____ Date _____ Survey of Malholland Hwy

Notes Chkd. _____ Checked _____ Survey by [illegible] Notes [illegible] Date [illegible]

Date _____ Date _____ Map No. _____ Indexed A. C. [illegible] Date _____

Form 301 10M 3-34

PLEASE RETURN TO
LOS ANGELES COUNTY SURVEYOR
700 HALL OF RECORDS

NOTE: ANY ADDITIONS OR CHANGES ON THIS SHEET MUST BE MADE OR CIRCLED IN RED INK. WITH DATE AND NAME OF PERSON MAKING CHANGE

Do not extend notes this side of this line

Transit at	Sight on	Stadia Intercepts	Stadia Distance	Stadia Rod—	Horizontal Angle 0° to 360° Right	Horiz. Distance	+ — Vertical Angle	Elevation of Point	+ Back Sight	+ — Difference Elevation	Height of Instrument	+ — Vertical Distance	REMARKS Station	Left	Right
24 48	24 25				° '		° '		1						
					° '		° '		2						
			9.0	7 2	112.00		° '		3				G-20		
			12.0	7 5	172.15		° '		4				S-14		
		247													
		7		7 0	83.44		-4.0		5				dirt	1.5	
		246													
		2		7 2	8.84		-18.55		6				"		
		225													
		7		7 2	92.10		-18.05		7				"		
		1148													
		11		11 2	121.25		-16.20		8				"		
		1150													
		11		10 8	148.03		° '		9				G-21	5.4	
		1108													
		9		10 2	122.20		-16.23		10				dirt	3.4	
		926													
		10		10 2	152.40		-13.52		11				"		
		1003													
		9		10 2	206.40		-2.45		12				G-22	"	
		914													
		7		8 0	184.20		-9.55		13				S-18		
		1045													
		10		10 2	158.30		-13.05		14				"	dirt	
		1021													
		10		11 2	168.00		-11.19		15				"		
		920													
		8		9 2	195.20		-7.47		16				"	"	
		1161													
		10		12 2	125.55		-11.08		17				"		
		642													
		4		5 2	237.40		-2.35		18				"		
		516													
		6		7 2	229.00		+3.23		19				"		
		453													
		8		2 2	222.00		-0.21		20				"		
		516													
		8		3 2	242.00		+0.00		21				"		
		483													
		7		8 2	240.10		7.55						"		

Add'n'l Inform.

F.B. PG.

Topography Description Legend:
Side Hill ....S.H. Bottom Draw B.D.
Side of Draw S.D. Bottom Wash B.W.
Side of Ridge S.R. Top of Ridge T.R.
Head of Draw H.D. Toe of Slope T.S.

Inters. of Draws V.D's
Break in Slope ..Bk.S.
Steep Slope ....S.S.
Top of Cliff ....T.Cl.
Bottom of Cliff ..B.Cl.
Top of Spur ....T.Sp.
Bottom Canyon ..B.Cn.

Side of Canyon S.Cn.
Top of Bank ..T.B.
Bottom of Bank B.B.
Top of Cut ....T.C.
Bottom of Cut ..B.C.
Top of Fill ....T.F.
Bottom of Fill B.F.

Saddle .....Sa.
Swale .....Sw.
Flat .....Fl.
Stream .....Str.
Trail .....Tr.
Pavement ....Pvt.
Edge of Road E.Rd.

Traveled Rd. Tr.Rd.
Fence .....Fn.
Int. Fences V.Fns.
Ditch .....Di.
Telephone Pole T.P.
Power Pole ..P.P.
Culvert .....Cul.

Oak-O. Fir-Fr.
Pine-Pi. Cedar-Ce.
Sycamore ....Sy.
Eucalyptus ....Eu.
Plus combinations of these and all common standard abbreviations.

Form 301 10M 3-34

PLEASE RETURN TO
LOS ANGELES COUNTY SURVEYOR
700 HALL OF RECORDS

NOTE: ANY ADDITIONS OR CHANGES ON THIS SHEET MUST BE MADE OR CIRCLED IN RED INK, WITH DATE AND NAME OF PERSON MAKING CHANGE

Do not extend notes this side of this line

Transit at	Sight on	Stadia Intercepts	Stadia Distance	Stadia Rod—	Horizontal Angle 0° to 360° Right	Horiz. Distance	+ — Vertical Angle	Elevation of Point	+ Back Sight	+ — Difference Elevation	Height of Instrument	+ — Vertical Distance	REMARKS Station	Left	Right
					° ′		° ′		1						
P#4B	P#3B				° ′		° ′		2						
		753		7	227.30		+2.45		3				S.H.		
		1													
		1		6	257.00		+12.10		4						
		752													
		8		9	253.25		+12.00		5						
		515													
		4		5	237.10		+5.07		6						
		873		8	274.30		+14.43		7				5 [illegible]		
		3													
		841		8	278.45		+15.00		8				S.H.		
		7													
		780		7	263.00		+12.35		9						
		7													
		1000		9	282.45		+15.42		10						
		9													
		613		2	285.45		+14.20		11						
		1													
		843		5	245.00		+9.00		12						
		5													
		843		8	195.25		-7.28		13						
		8													
		665		6	—		-5.55		14				P#5B 1st [illegible]		
		6			° ′		° ′		15						
					° ′		° ′		16						
P#5B	P#4B				° ′		° ′						P#4B		
		666		6	—		+2.32		17				6-73 [illegible] S.H.		
		6			° ′										
		218		2	217.50		+10.53		18						
		2													
		639		6	296.20		+21.[illegible]		19				S.H.		
		6													
		480		4	263.50		+17.25		20						
		4													
		668		6	235.50		+6.25		21						
		6													
		481		4	258.30		+16.20								
		4													

Add'n'l Inform

Notes Red. ____ Platted ____ Job No. 8117 Division No. ____
Date ____ Date ____ Survey of [illegible]
Notes Chkd. ____ Checked ____ Survey by [illegible] Notes [illegible] Date [illegible]
Date ____ Date ____ Map No. ____ Indexed A. C. John Date ____

F.B. 230 PG. 233

Form 301 10M 3-34

PLEASE RETURN TO
LOS ANGELES COUNTY SURVEYOR
700 HALL OF RECORDS

NOTE: ANY ADDITIONS OR CHANGES ON THIS SHEET MUST BE MADE OR CIRCLED IN RED INK, WITH DATE AND NAME OF PERSON MAKING CHANGE

Do not extend notes this side of this line

Transit at	Sight on	Stadia Intercepts	Stadia Distance	Stadia Rod—	Horizontal Angle 0° to 360° Right	Horiz. Distance	+ — Vertical Angle	Elevation of Point	+ Back Sight	+ — Difference Elevation	Height of Instrument	+ — Vertical Distance	REMARKS Station	Left	Right
P&B	P-4B				° '		° '		1						
		540			° '		° '		2						
		4 582		5°	256° 20'		+19° 13'		3				S.H.		
		5 611		5°	229° 35'		+2° 45'		4				"	6-75	
		5 783		6°	248° 20'		+16° 25'		5				"		
		6 841		7°	244° 20'		+18° 53'		6				"		
		7 742		8°	236° 20'		+12° 05'		7				"		
		6 873		7°	220° 25'		+0° 30'		8				d.sw	6-75	
		7 903		8°	227° 45'		+7° 50'		9				"		
		8 874		8°	247° 40'		+20° 33'		10				S.H.	but	
		7 904		8°	208° 10'		° '		11				T.spur	6-72	
		5 631		6°	211° 50'		+9° 43'		12				"		
		4 740		5°	235° 10'		+17° 20'		13				S.H.		
		5 720		6°	227° 45'		+17° 55'		14				T.spur		
		5 723		6°	226° 50'		+17° 35'		15				S "		
		5 1178		6°	225° 40'		+16° 17'		16				T "		
		10 1133		11°	205° 20'		-1° 30'		17				"		
		10 1100		11°	215° 40'		-5° 16'		18				d.sw		
		10 733		10°	212° 20'		-10° 50'		19				S.H.		
		6 538		7°	° '		-22° 14'		20				2° 6B - [illegible]		
		4		5°	° '		-23° 12'		21						

Add'n'l Inform.

F.B. 230 PG. 256

Topography Description Legend:
Side Hill.....S.H. Bottom Draw.B.D.
Side of Draw.S.D. Bottom Wash B.W.
Side of Ridge.S.R. Top of Ridge.T.R.
Head of Draw H.D. Toe of Slope..T.S.

Inters. of Draws.V.D's
Break in Slope..Bk.S.
Steep Slope.....S.S.
Top of Cliff.....T.Cl.
Bottom of Cliff..B.Cl.
Top of Spur.....T.Sp.
Bottom Canyon..B.Cn.

Side of Canyon S.Cn.
Top of Bank...T.B.
Bottom of Bank.B.B.
Top of Cut.....T.C.
Bottom of Cut..B.C.
Top of Fill.....T.F.
Bottom of Fill.B.F.

Saddle .....Sa.
Swale .....Sw.
Flat .....Fl.
Stream .....Str.
Trail .....Tr.
Pavement ....Pvt.
Edge of Road E.Rd.

Traveled Rd. Tr.Rd.
Fence .....Fn.
Int. Fences.V.Fns.
Ditch .....Di.
Telephone Pole T.P.
Power Pole...P.P.
Culvert .....Cul.

Oak-O. Fir-Fr.
Pine-Pi. Cedar-Ce.
Sycamore .....Sy.
Eucalyptus ....Eu.
Plus combinations of these and all common standard abbreviations.

Form 301 10M 3-34

PLEASE RETURN TO
LOS ANGELES COUNTY SURVEYOR
700 HALL OF RECORDS

NOTE: ANY ADDITIONS OR CHANGES ON THIS SHEET MUST BE MADE OR CIRCLED IN RED INK. WITH DATE AND NAME OF PERSON MAKING CHANGE

Do not extend notes this side of this line

Transit at	Sight on	Stadia Intercepts	Stadia Distance	Stadia Rod—	Horizontal Angle 0° to 360° Right	Horiz. Distance	+ Vertical Angle —	Elevation of Point	+ Back Sight	+ Difference Elevation —	Height of Instrument	+ Vertical Distance —	REMARKS Station	Left	Right
					° '		° '		1						
					° '		° '		2						
					° '		° '		3						
					° '		° '		4						
					° '		° '		5						
					° '		° '		6						
					° '		° '		7						
					° '		° '		8						
					° '		° '		9						
					° '		° '		10						
					° '		° '		11						
					° '		° '		12						
					° '		° '		13						
					° '		° '		14						
					° '		° '		15						
					° '		° '		16						
					° '		° '		17						
					° '		° '		18						
					° '		° '		19						
					° '		° '		20						
					° '		° '		21						

Notes Red. Date
Notes Chkd. Date
Platted Date
Checked Date
Job No. Division No.
Survey of
Survey by
Map No.
Notes
Indexed
Date
Date

Tie-in P.C. Sta 169+09.28

Form 301 10M 3-34

PLEASE RETURN TO
LOS ANGELES COUNTY SURVEYOR
700 HALL OF RECORDS

NOTE: ANY ADDITIONS OR CHANGES ON THIS SHEET MUST BE MADE OR CIRCLED IN RED INK. WITH DATE AND NAME OF PERSON MAKING CHANGE

Do not extend notes this side of this line

Transit at	Sight on	Stadia Intercepts	Stadia Distance	Stadia Rod—	Horizontal Angle 0° to 360° Right	Horiz. Distance	+ − Vertical Angle	Elevation of Point	+ − Back Sight	+ − Difference Elevation	Height of Instrument	+ − Vertical Distance	REMARKS Station	Left	Right
Wd Pl	POT				° ′		° ′		1						
452	452 A														
		9.05		—											
		6			° ′										
				10 —	125.20										
	1/2	11.50					-12.50		2						
		10													
		8.50		11 —	115.10										
		5					-13.50		3						
	1/2	7.50													
		7		7 —	112.85										
		7.30					-14.50		4						
		7		5 —	115.10										
		3					-17.50		5						
		1.00		4 —	113.50										
		7					-15.50		6						
		1.41		8 —	105.05										
		3					-15.50		7						
		2.18		5 —	107.35										
		5					-14.50		8						
		2.35		7 —	107.00										
		4					-15.00		9						
		11.50		6 —	103.25										
		8					-14.50		10						
		11.22		12 —	103.30										
		8					-16.25		11						
		5.22		10 —	99.45										
		2					-14.50		12						
		11.30		4 —	100.20										
		8					-12.75		13						
	1/2	11.80		14 —	100.00										
		10					-15.00		14						
		10.85		10 —	99.50										
		7					-12.25		15						
		11.40		9 —	96.55										
		8					-12.25		16						
		11.20		17 —	96.00										
		7					-12.75		17						
		11.20		9 —	97.15										
		7					-10.23		18						
				—	97.15										
							-10.23		19						
				—											
					° ′		° ′		20						
				—					21						

Add'n'l Inform.

Elev Pl 462 109.10 not
Than BC. Sta 469+09.28
N side creek.
E " "
brk bank
N " "
30" oak Toe sl
E " "
Toe sl
brk bk
24" sycamore
N " "
E " "
Toe sl 36" sycamore
W side creek
T brk
E " "
N " "
T brk
36" oak Toe sl

Topography Description Legend:
Side Hill S.H. Side of Draw S.D. Side of Ridge S.R. Head of Draw H.D.
Bottom Draw B.D. Bottom Wash B.W. Top of Ridge T.R. Toe of Slope T.S.
Break in Slope Bk.S. Steep Slope S.S. Top of Cliff T.Cl. Bottom of Cliff B.Cl. Top of Spur T.Sp. Bottom Canyon B.Cn.
Side of Draws S.D. Top of Bank T.B. Bottom of Bank B.B. Top of Cut T.C. Bottom of Cut B.C. Top of Fill T.F. Bottom of Fill B.F.
Saddle Sa. Swale Sw. Flat Fl. Stream Str. Trail Tr. Pavement Pvt. Edge of Road E.Rd.
Traveled Rd. Tr.Rd. Fence Fn. Int. Fence I.F. Ditch Di. Telephone Pole T.P. Power Pole P.P. Culvert Cul.
Oak-O. Pine-Pi. Sycamore Eucalyptus Plus combination of these and all common standard abbreviations.
Fir-Fr. Cedar-Ce.

Form 301 10M 3-34

PLEASE RETURN TO
LOS ANGELES COUNTY SURVEYOR
700 HALL OF RECORDS

NOTE: ANY ADDITIONS OR CHANGES ON THIS SHEET MUST BE MADE OR CIRCLED IN RED INK, WITH DATE AND NAME OF PERSON MAKING CHANGE

Do not extend notes this side of this line

Transit at	Sight on	Stadia Intercepts	Stadia Distance	Stadia Rod—	Horizontal Angle 0° to 360° Right	Horiz. Distance	+ — Vertical Angle	Elevation of Point	+ Back Sight	+ — Difference Elevation	Height of Instrument	+ — Vertical Distance	REMARKS Station	Left	Right
					° '		° '		1						
P*6B	P5B				° '		° '		2				P*5B		
		232		7°	° '		+23.54,		3						
		4 232		4°	° '		+22.36,		4				S 5 [illegible]		
		3 [illegible]		6°	282.45,		+28.23		5				S [illegible]		
		4 [illegible]		8°	278.40,		+25.41,		6				Toe of [illegible]		
		4 [illegible]		5°	51.20,		[illegible]		7				18" oak		
		4 212		7°	33.35,		+10.35,		8				[illegible]		
		4 [illegible]		8°	273.30,		+22.31,		9				Toe of 14" [illegible]		
		4 214		7°	43.45,		-2.20,		10				[illegible]		
		4 [illegible]		8°	269.30,		+22.30,		11				[illegible]		
		6 [illegible]		0°	268.00,		+22.30,		12				Toe of 14" [illegible]		
		6 [illegible]		5°	32.40,		-3.43,		13				10" oak [illegible]		
		5 [illegible]		6°	32.05,		+12.50,		14				Toe of [illegible]		
		5 [illegible]		9°	12.25,		° '		15				14" oak		
		9 [illegible]		0	12.15,		+0.40,		16				24" oak		
		9 212		2°	29.00,		+12.40,		17				[illegible]		
		6 [illegible]		1°	266.30,		+23.15,		18				24" oak		
		3 [illegible]		9°	22.40,		+18.63,		19				14" [illegible]		
		8 170		1°	339.45,		+1.40		20				[illegible]		
		4 417		4°	18.30,		+17.30,		21				[illegible]		
		3 [illegible]					[illegible]								

Notes Red. _____ Platted _____ Job No. [illegible] Division No. _____
Date _____ Date _____ Survey of [illegible] Date [illegible]
Notes Chkd. _____ Checked _____ Survey by [illegible] Notes [illegible] Date [illegible]
Date _____ Date _____ Map No. _____ Indexed [illegible] Date [illegible]

Form 301 10M 3-34

PLEASE RETURN TO
LOS ANGELES COUNTY SURVEYOR
700 HALL OF RECORDS

NOTE: ANY ADDITIONS OR CHANGES ON THIS SHEET MUST BE MADE OR CIRCLED IN RED INK. WITH DATE AND NAME OF PERSON MAKING CHANGE

Do not extend notes this side of this line

Transit at	Sight on	Stadia Intercepts	Stadia Distance	Stadia Rod—	Horizontal Angle 0° to 360° Right	Horiz. Distance	+ Vertical — Angle	Elevation of Point	+ Back Sight	+ Difference — Elevation	Height of Instrument	+ Vertical — Distance	REMARKS Station	Left	Right
P 6B	P 6B								1						
		503							2						
		4 366		5°	353.25				3						
		3 840		3°	298.00		+1.5		4						
		4 653		6°	260.00		-5.0		5						
		2 1072		4°	257.25		+23.0		6						
		10 905		11°	298.00		+21.0		7						
		8 500		9°	331.35		+1.5		8						
		4 633		5°	270.45		+18.45		9						
		5 1175		6°	255.35		—		10						
		11 302		11°	262.00		—		11						
		2		3°	292.10		+5.33		12						
			48	2°	298.45		+6.47		13						
		1 1180		2°	286.40		+5.55		14						
		11 1025		11°	45.50		+5.35		15						
		9 1130		9°	53.10		+1.35		16						
		9 733		14°	58.50		—		17						
		6 855		7°	48.45		+0.30		18						
		7 427		8°	60.10		—		19						
		3 1006		4°	61.00		-1.15		20						
		9 286		10°	52.40		-1.22		21						
		2		2°	67.10		—								

Add'n'l Inform.

Topography Description Legend:
Side Hill....S.H. Bottom Draw.B.D.
Side of Draw.S.D. Bottom Wash.B.W.
Side of Ridge.S.R. Top of Ridge.T.R.
Head of Draw H.D. Toe of Slope..T.S.

Break in Slope..Bk.S. Top of Draws.V.D's
Steep Slope.....S.S. Bottom of Slope..T.Sp.
Top of Cliff.....T.Cl. Bottom of Cliff..B.Cl.
Top of Spur.....T.Sp. Bottom Canyon..B.Cn.

Side of Canyon S.Cn. Top of Bank..T.B.
Bottom of Bank..B.B. Top of Cut.....T.C.
Bottom of Cut..B.C. Top of Fill.....T.F.
Bottom of Fill..B.F.

Saddle.....Sa. Swale.....Sw. Flat.....Fl. Stream.....Str. Trail.....Tr. Pavement.....Pvt. Edge of Road E.Rd.

Traveled Rd. Tr.Rd. Fence.....Fn. Int. Fences.V.Fns. Ditch.....Di. Telephone Pole T.P. Power Pole...P.P. Culvert.....Cul.

Oak-O. Fir-Fr. Pine-Pi. Cedar-C. Sycamore.....S. Eucalyptus.....E. Plus combinations of these and all common standard abbreviations.

Form 301 10M 3-34

PLEASE RETURN TO
LOS ANGELES COUNTY SURVEYOR
700 HALL OF RECORDS

NOTE: ANY ADDITIONS OR CHANGES ON THIS SHEET MUST BE MADE OR CIRCLED IN RED INK. WITH DATE AND NAME OF PERSON MAKING CHANGE

Do not extend notes this side of this line

Transit at	Sight on	Stadia Intercepts	Stadia Distance	Stadia Rod—	Horizontal Angle 0° to 360° Right	Horiz. Distance	+ — Vertical Angle	Elevation of Point	+ Back Sight	+ — Difference Elevation	Height of Instrument	+ — Vertical Distance	REMARKS Station	Left	Right
P*6B	P6B				° '		° '		1						
					° '		° '		2				W side creek		
		1867		7 9	32.05		° '		3				40° sycam		
		[illegible]		5 8	58.00		° '		4				bk		
		[illegible]		1 6	54.40		° '		5						
		[illegible]		1 5	34.35		° '		6				W side creek		
		[illegible]		9 2	13.05		° '		7				40° walnut		
		[illegible]		4 2	73.05		° '		8				bk		
		[illegible]		5 8	304.40		° '		9				3° "	flat	
		[illegible]		3 2	95.00		° '		10				30° oak		
		[illegible]		3 4	189.40		° '		11				W side creek		
		[illegible]		8 5	274.40		° '		12					bk	
		[illegible]		5 3	249.10		° '		13				W "	"	
		[illegible]		3 4	236.25		° '		14						
		[illegible]		5 4	255.05		° '		15				flat	bk	
		[illegible]		4 2	231.45		° '		16				48° sycam	Top bk	
		[illegible]		5 0	237.30		° '		17				W side creek		
		[illegible]		6 2	242.50		° '		18				[illegible]		
		[illegible]		2 4	243.50		° '		19				6 bk		
		[illegible]		6 2	231.40		° '		20				7 bk		
		[illegible]		3 0	231.05		° '		21				[illegible]		
		[illegible]		5 0	240.50										

Notes Red. _____ Platted _____ Job No. [illegible] Division No. _____
Date _____ Date _____ Survey of [illegible] Date _____
Notes Chkd. _____ Checked _____ Survey by [illegible] Notes [illegible]
Date _____ Date _____ Map No. _____ Indexed A. C. Johnson Date _____

Form 301 10M 3-34

PLEASE RETURN TO
LOS ANGELES COUNTY SURVEYOR
700 HALL OF RECORDS

NOTE: ANY ADDITIONS OR CHANGES ON THIS SHEET MUST BE MADE OR CIRCLED IN RED INK, WITH DATE AND NAME OF PERSON MAKING CHANGE

Do not extend notes this side of this line

Transit at	Sight on	Stadia Intercepts	Stadia Distance	Stadia Rod—	Horizontal Angle 0° to 360° Right	Horiz. Distance	+ Vertical Angle —	Elevation of Point	+ Back Sight —	+ Difference Elevation —	Height of Instrument	+ Vertical Distance —	REMARKS Station	Left	Right
P* 6B	P 5B				° '		° '		1						
		5		—											
		4			° '		° '								
		220		4—	238.25										
		1			° '		° '		2						
		102		2—	232.25		+1.0								
		5			° '				3						
		292		6—	242.45										
		6			° '		° '		4						
		253		7—	252.20										
		6			° '		° '		5						
		200		7—	249.10		+2.5								
		5			° '		° '		6						
		320		6—	231.50										
		3			° '		° '		7						
		285		4—	245.45										
		7			° '		° '		8						
		242		7—	243.30										
		7			° '		° '		9						
		252		8—	239.20										
		6			° '		+0.35		10						
		215		7—	239.40										
		6			° '		° '		11						
		225		6—	241.30										
		5			° '		° '		12						
		516		4—	218.30										
		4			° '		+14.30		13						
		140		5—	254.20										
		9			° '		+8.27		14						
		252		10—	276.20										
		5			° '		+22.45		15						
1/2		1121		6—	273.20										
		10			° '		+20.10		16						
		201		12—	259.25										
		2			° '		+14.05		17						
		291		3—	267.10										
		8			° '		+5.45		18						
		232		6—	272.10										
		4			° '		+19.25		19						
		145		8—	258.10										
		9			° '		+9.2		20						
				10—	248.30										
							+7.03		21						

Add'n'l Inform.

Topography Description Legend:
Side Hill S.H. | Side of Draw S.D. | Side of Ridge S.R. | Head of Draw H.D. | Bottom Draw B.D. | Bottom Wash B.W. | Top of Ridge T.R. | Toe of Slope T.S. | Break in Slope Bk.S. | Steep Slope S.S. | Top of Cliff T.Cl. | Bottom of Cliff B.Cl. | Top of Spur T.Sp. | Bottom Canyon B.Cn. | Side of Canyon S.Cn. | Top of Bank T.B. | Bottom of Bank B.B. | Top of Cut T.C. | Bottom of Cut B.C. | Top of Fill T.F. | Bottom of Fill B.F. | Saddle Sa. | Swale Sw. | Flat Fl. | Stream St. | Trail Tr. | Pavement Pvt. | Edge of Road E.Rd. | Traveled Rd. Tr. Rd. | Fence Fn. | Int. Fences V.F.ns. | Ditch Di. | Telephone Pole T.P. | Power Pole P.P. | Culvert Cul. | Oak-O. | Pine-Pi. | Sycamore | Eucalyptus | Plus combinations of these and all common standard abbreviations. | Fir-Fr. | Cedar-Ce. | Sycamore Sy. | Eu.

Form 301 10M 3-34

PLEASE RETURN TO
LOS ANGELES COUNTY SURVEYOR
700 HALL OF RECORDS

NOTE: ANY ADDITIONS OR CHANGES ON THIS SHEET MUST BE MADE OR CIRCLED IN RED INK, WITH DATE AND NAME OF PERSON MAKING CHANGE

Do not extend notes this side of this line

Transit at	Sight on	Stadia Intercepts	Stadia Distance	Stadia Rod—	Horizontal Angle 0° to 360° Right	Horiz. Distance	+ — Vertical Angle	Elevation of Point	+ Back Sight	+ — Difference Elevation	Height of Instrument	+ — Vertical Distance	REMARKS Station Left Right
					° ′		° ′		1				
P 68	P 68				° ′		° ′		2				
		812 / 5		7°	266 10		+19 15		3				Top rock outcrop
		422 / 1		3°	247 30		+8 25		4				6-8 [illegible]
		769 / 5		6°	245 15		+5 00		5				[illegible]
		915 / 6		8°	272 00		+21 13		6				[illegible]
		615 / 3		5°	244 15		+7 18		7				b. rock outcrop
		783 / 5		6°	243 10		+5 33		8				S.H.
		645 / 5		5°	268 30		+20 23		9				b. rock outcrop
		646 / 3		3°	266 35		+20 23		10				"
		742 / 4		6°	265 30		+19 05		11				"
		535 / 2		4°	241 00		+6 13		12				S.H.
		763 / 4		6°	244 25		+20 35		13				b. rock outcrop
		620 / 1		3°	263 15		+21 15		14				T. " "
		845 / 5		7°	245 10		+10 03		15				b. " "
		648 / 3		5°	263 20		+19 00		16				S.H.
		253 / 1		2°	251 15		+10 45		17				b. rock outcrop
		678 / 1		3°	260 10		+20 20		18				T. brk
		423 / 6		8°	257 30		+15 15		19				b. rock outcrop
		783 / 4		6°	257 20		+20 00		20				S.H.
		705 / 4		5°	260 20		+15 30		21				end rock outcrop
		648 / 3		5°	253 20		+19 40						S.H.

Add'n'l Inform.

Notes Red. _____ Platted _____ Job No. 8112 Division No. _____ F.B. 230 PG. 263

Date _____ Date _____ Survey of [illegible] Date [illegible]

Notes Chkd. _____ Checked _____ Survey by [illegible] Notes [illegible] Date [illegible]

Date _____ Date _____ Map No. _____ Indexed A. C. Johnson Date _____

Form 301 10M 3-34

PLEASE RETURN TO
LOS ANGELES COUNTY SURVEYOR
700 HALL OF RECORDS

NOTE: ANY ADDITIONS OR CHANGES ON THIS SHEET MUST BE MADE OR CIRCLED IN RED INK. WITH DATE AND NAME OF PERSON MAKING CHANGE

Do not extend notes this side of this line

Transit at	Sight on	Stadia Intercepts	Stadia Distance	Stadia Rod—	Horizontal Angle 0° to 360° Right	Horiz. Distance	+ — Vertical Angle	Elevation of Point	+ Back Sight	+ — Difference Elevation	Height of Instrument	+ — Vertical Distance	REMARKS Station	Left	Right
P-6B	P6B				° '		° '		1						
		925			° '		° '		2						
		6		7°	262 35		+15 40								
		718			° '		° '		3				b. rock outcrop		
		3		5°	251 15		+19 [illegible]								
		545			° '		° '		4				T cliff		
		3		4°	265 30		+14 [illegible]								
		1020			° '		° '		5				b. sw		
		2		9°	269 10		+15 [illegible]								
		672			° '		° '		6				S.K.		
		2		5°	25[illegible] 20		+17 30								
		502			° '		° '		7				T rock outcrop		
		3		4°	272 50		+18 10								
		943			° '		° '		8				b. brk		
		6		8°	252 10		+17 [illegible]								
		540			° '		° '		9				S.K.		
		2		4°	253 50		+17 [illegible]								
		527			° '		° '		10				T rock outcrop		
		2		2°	251 10		+19 25								
		362			° '		° '		11				brk " "		
		3		5°	252 [illegible]		+17 [illegible]								
		352			° '		° '		12				sw " "		
		4		6°	257 50		+18 4[illegible]								
		742			° '		° '		13				T " "		
		4		6°	260 25		+18 [illegible]								
		720			° '		° '		14				T " "		
		4		6°	262 [illegible]		+17 05								
		328			° '		° '		15				S.K.		
		2		1°	—		—								
					° '		° '		16				P#7B		
					° '		° '		17						
P#7B	P#6B				° '		° '		18						
	½	4[illegible]			° '		° '								
		3		5°	—		—								
		840			° '		° '		19				P-6B		
		5		7°	289 50		—								
		758			° '		° '		20				4" pipe line & creek		
		7		6°	330 50		—								
		712			° '		° '		21				" 2.50" sycam		
		6		7°	349 10		—								

Add'n'l Inform.

F.B. 330 PG. 264

Topography Description Legend:
Side Hill.....S.H.
Side of Draw.S.D.
Side of Ridge.S.R.
Head of Draw H.D.
Bottom Draw.B.D.
Bottom Wash B.W.
Top of Ridge.T.R.
Toe of Slope..T.S.

Inters. of Draws.V.D's
Break in Slope..Bk.S.
Steep Slope.....S.S.
Top of Cliff.....T.Cl.
Bottom of Cliff..B.Cl.
Top of Spur.....T.Sp.
Bottom Canyon..B.Cn.

Side of Canyon S.Cn.
Top of Bank...T.B.
Bottom of Bank.B.B.
Top of Cut.....T.C.
Bottom of Cut..B.C.
Top of Fill.....T.F.
Bottom of Fill.B.F.

Saddle .....Sa.
Swale .....Sw.
Flat .....Fl.
Stream .....Str.
Trail .....Tr.
Pavement ....Pvt.
Edge of Road E.Rd.

Traveled Rd. Tr.Rd.
Fence .....Fn.
Int. Fences.V.Fns.
Ditch .....Di.
Telephone Pole T.P.
Power Pole...P.P.
Culvert .....Cul.

Oak-O. Fir-Fr.
Pine-Pi. Cedar-Ce.
Sycamore .....Sy.
Eucalyptus ....Eu.
Plus combinations of these and all common standard abbreviations.

Form 301 10M 3-34

PLEASE RETURN TO
LOS ANGELES COUNTY SURVEYOR
700 HALL OF RECORDS

NOTE: ANY ADDITIONS OR CHANGES ON THIS SHEET MUST BE MADE OR CIRCLED IN RED INK, WITH DATE AND NAME OF PERSON MAKING CHANGE

Do not extend notes this side of this line

Transit at	Sight on	Stadia Intercepts	Stadia Distance	Stadia Rod—	Horizontal Angle 0° to 360° Right	Horiz. Distance	+ — Vertical Angle	Elevation of Point	+ Back Sight	+ — Difference Elevation	Height of Instrument	+ — Vertical Distance	REMARKS Station	Left	Right
					° ′		° ′		1						
					° ′		° ′		2						
					° ′		° ′		3						
					° ′		° ′		4						
					° ′		° ′		5						
					° ′		° ′		6						
					° ′		° ′		7						
					° ′		° ′		8						
					° ′		° ′		9						
					° ′		° ′		10						
					° ′		° ′		11						
					° ′		° ′		12						
					° ′		° ′		13						
					° ′		° ′		14						
					° ′		° ′		15						
					° ′		° ′		16						
					° ′		° ′		17						
					° ′		° ′		18						
					° ′		° ′		19						
					° ′		° ′		20						
					° ′		° ′		21						

Add'n'l Inform.

Notes Rod. _____ Platted _____ Job No. _____ Division No. _____

Date _____ Date _____ Survey of _____

Notes Chkd. _____ Checked _____ Survey by _____ Notes _____

Date _____ Date _____ Map No. _____ Indexed _____ Date _____

F.B. 280 PG. 265

Form 301 10M 3-34

PLEASE RETURN TO

LOS ANGELES COUNTY SURVEYOR

700 HALL OF RECORDS

NOTE: ANY ADDITIONS OR CHANGES ON THIS SHEET MUST BE MADE OR CIRCLED IN RED INK. WITH DATE AND NAME OF PERSON MAKING CHANGE

Do not extend notes this side of this line

F.B. 2330 PG. 2-6

Topography Description Legend: Side Hill....S.H. Side of Draw S.D. Side of Ridge S.R. Head of Draw H.D. Bottom Draw B.D. Bottom Wash B.W. Top of Ridge T.R. Toe of Slope...T.S.

Inters. of Draws V.D's Break in Slope..Bk.S. Steep Slope.....S.S. Top of Cliff.....T.Cl. Bottom of Cliff..B.Cl. Top of Spur.....T.Sp. Bottom Canyon..B.Cn.

Side of Canyon S.Cn. Top of Bank...T.B. Bottom of Bank.B.B. Top of Cut.....T.C. Bottom of Cut..B.C. Top of Fill.....T.F. Bottom of Fill..B.F.

Saddle .....Sa. Swale .....Sw. Flat .....Fl. Stream .....Str. Trail .....Tr. Pavement .....Pvt. Edge of Road E.Rd.

Traveled Rd. Tr.Rd. Fence .....Fn. Int. Fences..V.Fns. Ditch .....Di. Telephone Pole T.P. Power Pole....P.P. Culvert .....Cul.

Oak-O. Fir-Fr. Pine-Pi. Cedar-Ce. Sycamore .....Sy. Eucalyptus .....Eu. Plus combinations of these and all common standard abbreviations.

Transit at	Sight on	Stadia Intercepts	Stadia Distance	Stadia Rod—	Horizontal Angle 0° to 360° Right	Horiz. Distance	+ — Vertical Angle	Elevation of Point	+ Back Sight	+ — Difference Elevation	Height of Instrument	+ — Vertical Distance	REMARKS Station	Left	Right
P-7B	P-6B				° '		° '		1						
		4.54			° '		° '		2						
		4		42	226 10										
		3.52			° '		° '		3				40" tyca	T&K	
		4		50	231 55		+ 1 ° '								
		3.25			° '		° '		4				8-40" tyca	"	
		5		42	344 10										
		2.27			° '		° '		5				1-30" "		
		7		70	233 10										
		1.88			° '		° '		6				3 wide creek		
		5		55	358 40										
		2.42			° '		° '		7					Flat	
		5		48	238 25										
		5.38			° '		° '		8					"	
		5		51	199 30										
		4.60			° '		° '		9					"	
		4		45	189 50										
		5.20			° '		° '		10					"	
		4		41	190 05										
		3.87			° '		° '		11					bk "	
		2		12	191 50										
		3.40			° '		° '		12				24" tyca	Toe walk	
		2		28	191 50										
		3.22			° '		° '		13				8" "	Flat	
		5		60	189 10										
		2.21			° '		+ 1 ° '		14				1-10" 2-6" tyca		
		6		70	187 00										
		2.45			° '		° '		15				1-10" " 1-4" "		
		6		70	186 50		+ 2 ° '								
		8.17			° '		° '		16				Toe s/l 48"		
		7		80	187 10		+ 2 ° '								
		1.06			° '		° '		17				38" tyca		
		5		60	185 10		+ 3 ° '								
		3.82			° '		° '		18				Toe s/l		
		5		31	175 [illegible]										
		3.58			° '		° '		19				40" tyca	Toe s/l	
		3		27	167 50										
		1.[illegible]			° '		° '		20				36" "	"	
		5		48	161 35										
		5.41			° '		° '		21				Toe s/l		
		6		51	155 30								"		

Add'n'l Inform.

Form 301 10M 3-34

PLEASE RETURN TO
LOS ANGELES COUNTY SURVEYOR
700 HALL OF RECORDS

NOTE: ANY ADDITIONS OR CHANGES ON THIS SHEET MUST BE MADE OR CIRCLED IN RED INK. WITH DATE AND NAME OF PERSON MAKING CHANGE

Do not extend notes this side of this line

Transit at	Sight on	Stadia Intercepts	Stadia Distance	Stadia Rod—	Horizontal Angle 0° to 360° Right	Horiz. Distance	+ — Vertical Angle	Elevation of Point	+ Back Sight	+ — Difference Elevation	Height of Instrument	+ — Vertical Distance	REMARKS Station	Left	Right
					° ′		° ′		1						
					° ′		° ′		2						
					° ′		° ′		3						
					° ′		° ′		4						
					° ′		° ′		5						
					° ′		° ′		6						
					° ′		° ′		7						
					° ′		° ′		8						
					° ′		° ′		9						
					° ′		° ′		10						
					° ′		° ′		11						
					° ′		° ′		12						
					° ′		° ′		13						
					° ′		° ′		14						
					° ′		° ′		15						
					° ′		° ′		16						
					° ′		° ′		17						
					° ′		° ′		18						
					° ′		° ′		19						
					° ′		° ′		20						
					° ′		° ′		21						

Add'n'l Inform.

Notes Red. ____ Platted ____ Job No. ____ Division No. ____ F.B. 230 PG. 267
Date ____ Date ____ Survey of ____
Notes Chkd. ____ Checked ____ Survey by ____ Notes ____ Date ____
Date ____ Date ____ Map No. ____ Indexed ____ Date ____

Form 301 10M 3-34

PLEASE RETURN TO
LOS ANGELES COUNTY SURVEYOR
700 HALL OF RECORDS

NOTE: ANY ADDITIONS OR CHANGES ON THIS SHEET MUST BE MADE OR CIRCLED IN RED INK, WITH DATE AND NAME OF PERSON MAKING CHANGE

Do not extend notes this side of this line

Transit at	Sight on	Stadia Intercepts	Stadia Distance	Stadia Rod—	Horizontal Angle 0° to 360° Right	Horiz. Distance	+ − Vertical Angle	Elevation of Point	Back Sight	+ − Difference Elevation	Height of Instrument	+ − Vertical Distance	REMARKS Station	Left	Right
					° ′		° ′		1						
					° ′		° ′		2						
					° ′		° ′		3						
					° ′		° ′		4						
					° ′		° ′		5						
					° ′		° ′		6						
					° ′		° ′		7						
					° ′		° ′		8						
					° ′		° ′		9						
					° ′		° ′		10						
					° ′		° ′		11						
					° ′		° ′		12						
					° ′		° ′		13						
					° ′		° ′		14						
					° ′		° ′		15						
					° ′		° ′		16						
					° ′		° ′		17						
					° ′		° ′		18						
					° ′		° ′		19						
					° ′		° ′		20						
					° ′		° ′		21						

Add'n'l Inform.

F.B. 290 PG. 268

Topography Description Legend:
Side Hill....S.H. Bottom Draw B.D.
Side of Draw S.D. Bottom Wash B.W.
Side of Ridge S.R. Top of Ridge T.R.
Head of Draw H.D. Toe of Slope..T.S.

Inters. of Draws V.D's
Break in Slope..Bk.S.
Steep Slope.....S.S.
Top of Cliff.....T.Cl.
Bottom of Cliff..B.Cl.
Top of Spur.....T.Sp.
Bottom Canyon..B.Cn.

Side of Canyon S.Cn.
Top of Bank..T.B.
Bottom of Bank..B.B.
Top of Cut..T.C.
Bottom of Cut..B.C.
Top of Fill..T.F.
Bottom of Fill..B.F.

Saddle .....Sa.
Swale .....Sw.
Flat .....Fl.
Stream .....Str.
Trail .....Tr.
Pavement ..Pvt.
Edge of Road E.Rd.

Traveled Rd. Tr. Rd.
Fence .....Fn.
Int. Fences..V.Fns.
Ditch .....Di.
Telephone Pole T.P.
Power Pole...P.P.
Culvert .....Cul.

Oak-O. Fir-Fr.
Pine-Pi. Cedar-Ce.
Sycamore .....Sy.
Eucalyptus ....Eu.
Plus combinations of these and all common standard abbreviations.

Form 301 10M 3-34

PLEASE RETURN TO
LOS ANGELES COUNTY SURVEYOR
700 HALL OF RECORDS

NOTE: ANY ADDITIONS OR CHANGES ON THIS SHEET MUST BE MADE OR CIRCLED IN RED INK. WITH DATE AND NAME OF PERSON MAKING CHANGE

Do not extend notes this side of this line

Transit at	Sight on	Stadia Intercepts	Stadia Distance	Stadia Rod—	Horizontal Angle 0° to 360° Right	Horiz. Distance	+ — Vertical Angle	Elevation of Point	+ Back Sight	+ — Difference Elevation	Height of Instrument	+ — Vertical Distance	REMARKS Station	Left	Right
P.T.B.	P.T.B.				° ′		° ′		1						
					° ′		° ′		2						
					° ′				3						
					° ′		° ′		4						
					° ′				5						
					° ′		° ′		6						
					° ′		° ′		7						
					° ′		° ′		8						
					° ′		° ′		9						
					° ′				10						
					° ′				11						
					° ′				12						
					° ′		° ′		13						
					° ′		° ′		14						
					° ′		° ′		15						
					° ′		° ′		16						
					° ′		° ′		17						
					° ′				18						
									19						
					° ′		° ′		20						
					° ′		° ′		21						

Add'n'l Inform.

Notes Rod. _____ Platted _____ Job No. _____ Division No. _____ F.B. 230 Pg. 269

Date _____ Date _____ Survey of _____

Notes Chkd. _____ Checked _____ Survey by _____ Notes _____ Date _____

Date _____ Date _____ Map No. _____ Indexed _____ Date _____

Form 301 10M 3-34

PLEASE RETURN TO
LOS ANGELES COUNTY SURVEYOR
700 HALL OF RECORDS

NOTE: ANY ADDITIONS OR CHANGES ON THIS SHEET MUST BE MADE OR CIRCLED IN RED INK. WITH DATE AND NAME OF PERSON MAKING CHANGE

Do not extend notes this side of this line

Transit at	Sight on	Stadia Intercepts	Stadia Distance	Stadia Rod—	Horizontal Angle 0° to 360° Right	Horiz. Distance	+ — Vertical Angle	Elevation of Point	+ Back Sight	+ — Difference Elevation	Height of Instrument	+ — Vertical Distance	REMARKS Station	Left	Right
P#8B	P#7B				° '		° '		1						
		1006			° '		° '		2						
		7		10°	294 30		+21 15								
		839			° '		° '		3				S.H.		
		3		8°	312 45		+19 [illegible]								
		266			° '		° '		4				G-83		
		1		2°	275 25		+23 [illegible]								
		143			° '		° '		5				S.H.		
		6		6°	283 25		+19 [illegible]								
		560			° '		° '		6				"		
		8		9°	312 20		+21 [illegible]								
		360			° '		° '		7				G-84		
		2		3°	261 15		+30 [illegible]								
		992			° '		° '		8				S.H.		
		7		9°	267 15		+25 [illegible]								
		1028			° '		° '		9				"		
		9		10°	288 45		+26 [illegible]								
		143			° '		° '		10				G-85		
		1		1°	298 30		+16 [illegible]								
		819			° '		° '		11				S.H.		
		8		9°	269 30		+29 [illegible]								
		611			° '		° '		12				G-86		
		5		6°	238 25		+19 [illegible]								
		269			° '		° '		13				S.H.		
		1		2°	—		+1 27								
					° '		° '		14				P#9B		
					° '		° '		15						
POT	P8B				° '		° '		16				POT between 7B & 8B		
				2°	—		—								
		242			° '		° '		17				P-8B		
		5		4°	—	116.94	26-18								
		544			° '		° '		18				P-8B-A		
		4		5°	—	116.94	26-29								
					° '		° '		19				"		
					° '		° '		20						
PREA	POT				° '		° '		21						
		269			° '		° '								
		2		3°		116.94	-27 32						POT		

Add'n'l Inform.

F.B. 250 PG. 270

Topography Description Legend:
Side Hill.....S.H. Bottom Draw.B.D.
Side of Draw.S.D. Bottom Wash.B.W.
Side of Ridge.S.R. Top of Ridge.T.R.
Head of Draw H.D. Toe of Slope..T.S.

Inters. of Draws.V.D's Break in Slope..Bk.S. Steep Slope.....S.S. Top of Cliff.....T.Cl. Bottom of Cliff..B.Cl. Top of Spur.....T.Sp. Bottom Canyon..B.Cn.

Side of Canyon S.Cn. Top of Bank..T.B. Bottom of Bank.B.B. Top of Cut.....T.C. Bottom of Cut..B.C. Top of Fill.....T.F. Bottom of Fill.B.F.

Saddle .....Sa. Swale .....Sw. Flat .....Fl. Stream .....Str. Trail .....Tr. Pavement ....Pvt. Edge of Road E.Rd.

Traveled Rd. Tr.Rd. Fence .....Fn. Int. Fences.V.Fns. Ditch .....Di. Telephone Pole T.P. Power Pole....P.P. Culvert .....Cul.

Oak-O. Fir-Fr. Pine-Pi. Cedar-Ce. Sycamore .....Sy. Eucalyptus ....Eu. Plus combinations of these and all common standard abbreviations.

Form 301 10M 3-34

PLEASE RETURN TO
LOS ANGELES COUNTY SURVEYOR
700 HALL OF RECORDS

NOTE: ANY ADDITIONS OR CHANGES ON THIS SHEET MUST BE MADE OR CIRCLED IN RED INK, WITH DATE AND NAME OF PERSON MAKING CHANGE

Do not extend notes this side of this line

Transit at	Sight on	Stadia Intercepts	Stadia Distance	Stadia Rod—	Horizontal Angle 0° to 360° Right	Horiz. Distance	+ — Vertical Angle	Elevation of Point	+ Back Sight	+ — Difference Elevation	Height of Instrument	+ — Vertical Distance	REMARKS Station	Left	Right
					° ′		° ′		1						
					° ′		° ′		2						
					° ′		° ′		3						
					° ′		° ′		4						
					° ′		° ′		5						
					° ′		° ′		6						
					° ′		° ′		7						
					° ′		° ′		8						
					° ′		° ′		9						
					° ′		° ′		10						
					° ′		° ′		11						
					° ′		° ′		12						
					° ′		° ′		13						
					° ′		° ′		14						
					° ′		° ′		15						
					° ′		° ′		16						
					° ′		° ′		17						
					° ′		° ′		18						
					° ′		° ′		19						
					° ′		° ′		20						
					° ′		° ′		21						

Add'n'l Inform.

Notes Red. ____ Platted ____ Job No. ____ Division No. ____ F.B. ____ PG. 271

Date ____ Date ____ Survey of ____

Notes Chkd. ____ Checked ____ Survey by ____ Notes ____ Date ____

Date ____ Date ____ Map No. ____ Indexed ____ Date ____

Form 301 10M 3-34

PLEASE RETURN TO
LOS ANGELES COUNTY SURVEYOR
700 HALL OF RECORDS

NOTE: ANY ADDITIONS OR CHANGES ON THIS SHEET MUST BE MADE OR CIRCLED IN RED INK, WITH DATE AND NAME OF PERSON MAKING CHANGE

Notes this side of this

230

Transit at	Rodman at	Stadia Intercepts	Stadia Distance	Vertical Angle	Horizontal Angle (0° to 360°)	Horiz. Distance	+ Vertical Angle	Elevation of Point	+ Back Sight	Reference Elevation	Height Instrument	+ Vertical Distance	REMARKS Station
REBAR	NOT								1				
									2				
									3				
									4				
									5				
									6				
									7				
									8				
									9				
									10				
									11				
									12				
									13				
									14				
									15				
									16				
									17				
									18				
									19				
									20				
									21				

Add'n'l Inform.

F.B. PG. 272

Topography Description Legend:
Side Hill.....S.H. Bottom Draw B.D.
Side of Draw.S.D. Bottom Wash B.W.
Side of Ridge.S.R. Top of Ridge.T.R.
Head of Draw H.D. Toe of Slope..T.S.

Inters. of Draws. V.D's
Break in Slope..Bk S.
Steep Slope.....S.S.
Top of Cliff.....T.Cl.
Bottom of Cliff...B.Cl.
Top of Spur.....T.Sp.
Bottom Canyon...B.Cn.

Side of Canyon S.Cn.
Top of Bank...T.B.
Bottom of Bank.B.B.
Top of Cut.....T.C.
Bottom of Cut...B.C.
Top of Fill.....T.F.
Bottom of Fill B.F.

Saddle .....Sd.
Swale .....Sw.
Flat .....Fl.
Stream .....Str.
Trail .....Tr.
Pavement .....Pvt.
Edge of Road E.Rd.

Traveled Rd. Tr.Rd.
Fence .....Fn.
Int. Fences. V.Fns.
Ditch .....Di.
Telephone Pole T.P.
Power Pole....P.P.
Culvert .....C.

Oak-O. Fir-Fr.
Pine-Pi. Cedar-Ce.
Sycamore .....Sy.
Eucalyptus .....Eu.
Plus combinations of these and all