Date _____ Notes by _____ Chief Party _____ F. B. _____ PG. _____

Platted by _____	W. O. No. _____ D. S. O. No. _____
Date _____	Location _____
Map No. _____	Surveyed by _____
Platting C'k'd by _____	Date _____
Date _____	Indexed _____

Incl. 1 – 50, 50A, 50B, 51 – 71, 72A, 72B, 73A, 73B, 74 – 90, 91A, 91B, 92A, 92B, 93 – 98, 98A, 98B, 99 – 108, 109A, 109B, 110A, 110B, 111 – 114 incl.

F.B. 231

231

Note: ANY ADDITIONS OR CHANGES ON THIS SHEET MUST BE MADE OR CHECKED IN Red. WITH DATE AND NAME OF PERSON MAKING CHANGE.

RETURN TO

LOS ANGELES COUNTY SURVEYOR

Do not extend notes this side of this line

F.B. 231 Pg. Index Chief Party Notes by Date

F. B. NO. 231

Pages: Index, 1 to 50 incl., 50A, 50B, 51 to 71 incl., 72A, 72B, 73A, 73B, 74 to 90 incl., 91A, 91B, 92A, 92B, 93 to 98 incl., 98A, 98B, 99 to 108 incl., 109A, 109B, 110A, 110B, 111 to 114 inclusive.

RETURN TO
LOS ANGELES COUNTY SURVEYOR
Do not extend notes this side of this line
Note: ANY ADDITIONS OR CHANGES ON THIS SHEET MUST BE MADE OR CIRCLED IN Red. WITH DATE AND NAME OF PERSON MAKING CHANGE.

Date _____ Notes by _____ Chief Party _____ F.B. 231 PG. 5

Platted by _____	W. O. No. _____ D. S. O. No. _____
Date _____	Location _____
Map No. _____	Surveyed by _____
Platting C'k'd by _____	Date _____
Date _____	Indexed A. C. Johnson

NOTE: ANY ADDITION OR CHANGES ON THIS SHEET MUST BE MADE OR CIRCLED IN RED. WITH DATE AND NAME OF PERSON MAKING CHANGE.

DO NOT EXTEND NOTES THIS SIDE OF THIS LINE

RETURN TO
LOS ANGELES COUNTY SURVEYOR

F.B. 231 PG. 6 Chief Party Notes by Date

RETURN TO
LOS ANGELES COUNTY SURVEYOR

DO NOT EXTEND NOTES THIS SIDE OF THIS LINE

NOTE: ANY ADDITION OR CHANGES ON THIS SHEET MUST BE MADE OR CIRCLED IN RED. WITH DATE AND NAME OF PERSON MAKING CHANGE.

Date _____ Notes by _____ Chief Party _____ F.B. 231 PG. 1

Platted by W.K. Hopkins	W. O. No. _____ D. S. O. No. _____
Date February 1927	Location _____
Map No. 8908	Surveyed by _____
Platting C'k'd by C.M. Paige	Date _____
Date March 1927	Indexed Dec. 20-1926, F.G.Ayton

NOTE: ANY ADDITION OR CHANGES ON THIS SHEET MUST BE MADE OR CIRCLED IN RED WITH DATE AND NAME OF PERSON MAKING CHANGE.

DO NOT EXTEND NOTES THIS SIDE OF THIS LINE

RETURN TO LOS ANGELES COUNTY SURVEYOR

INDEX OF ARROYO DRIVE

W04059

Begun Oct 26, 1926.
Finished Dec 18, 1926.

Red lines indicate distances chained
Red points indicate pts fd and used.

Chief A Svenson
Transit McNeel.
H Chain Walsh
R Chain Jarvis.

RETURN TO
LOS ANGELES COUNTY SURVEYOR

NOTE: ANY ADDITION OR CHANGES ON THIS SHEET MUST BE MADE OR CIRCLED IN RED. WITH DATE AND NAME OF PERSON MAKING CHANGE.

DO NOT EXTEND NOTES THIS SIDE OF THIS LINE

Chief Party _____ Notes by _____ Date _____

F.B. 231 PG. 2

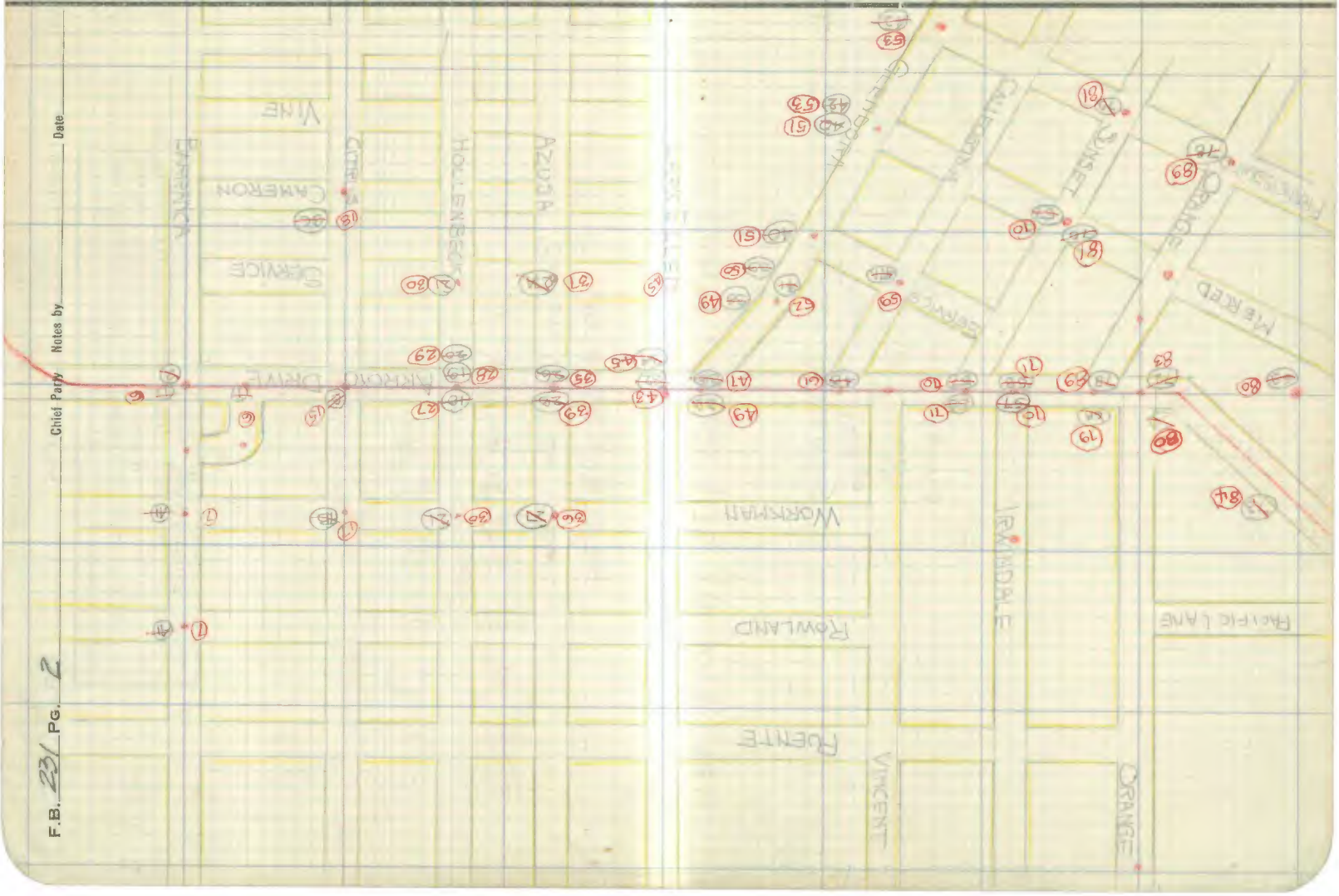

Date _____ Notes by _____ Chief Party _____ F.B. 231 PG. 3

Platted by W. C. Hudson	W. O. No. _____ D. S. O. No. _____
Date Feb 1927	Location _____
Map No. 8928	Surveyed by _____
Platting C'k'd by Page	Date _____
Date March 1927	Indexed A. C. Johnson

NOTE: ANY ADDITION OR CHANGES ON THIS SHEET MUST BE MADE OR CIRCLED IN RED, WITH DATE AND NAME OF PERSON MAKING CHANGE.

DO NOT EXTEND NOTES THIS SIDE OF THIS LINE

RETURN TO
LOS ANGELES COUNTY SURVEYOR

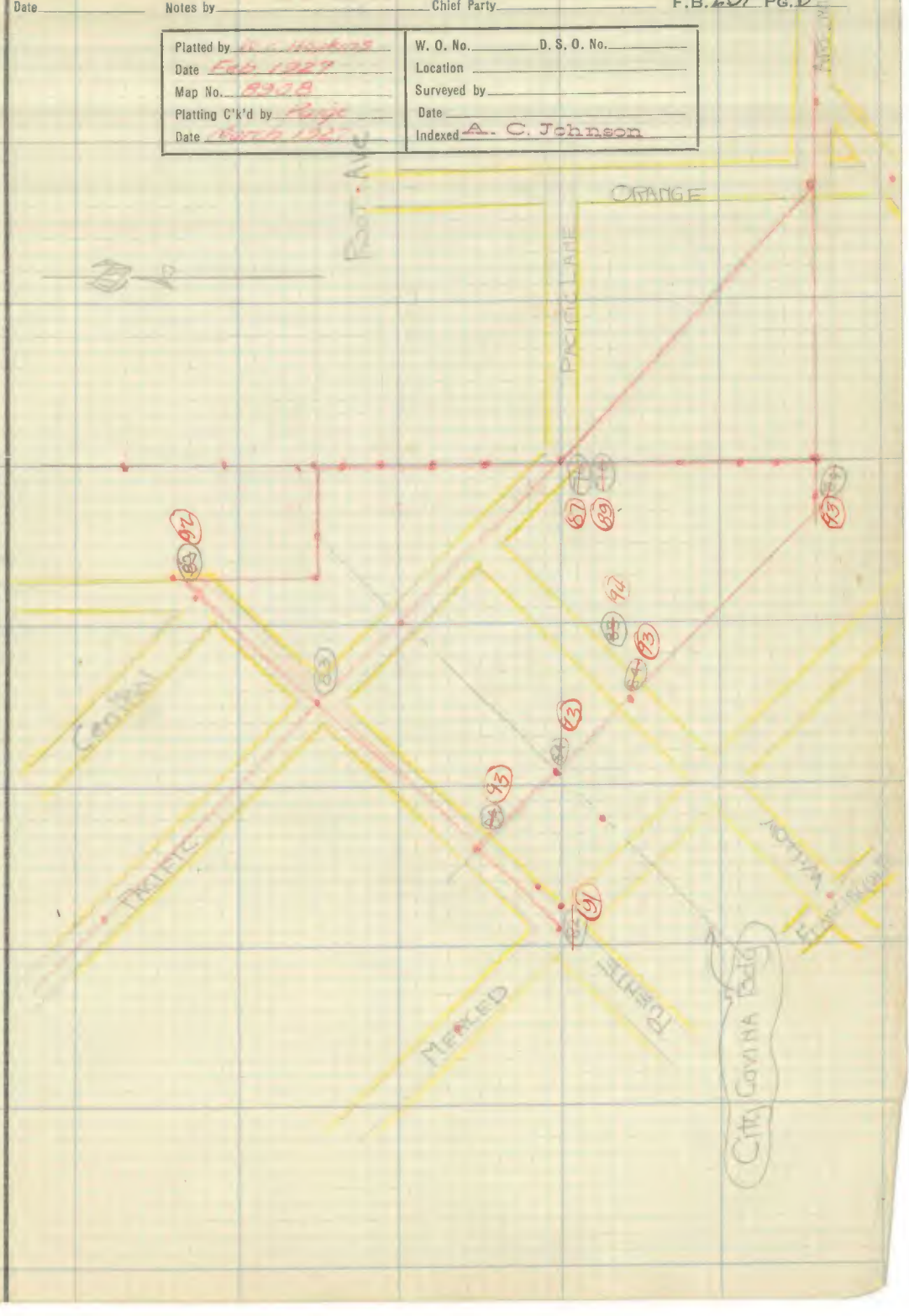

F.B. 254 PG. 5 Chief Party Notes by Date

RETURN TO
LOS ANGELES COUNTY SURVEYOR

NOTE: ANY ADDITION OR CHANGES ON THIS SHEET MUST BE MADE OR CIRCLED IN RED, WITH DATE AND NAME OF PERSON MAKING CHANGE.

DO NOT EXTEND NOTES THIS SIDE OF THIS LINE

F. B. 231 Pg. 5

Platted by [illegible]	W. O. No. ____ D. S. O. No. ____
Date Feb. 1927	Location. ____
Map No. 5208	Surveyed by ____
Platting C'k'd by Page	Date ____
Date March 1927	Indexed. A. C. Johnson

Survey of Array Drove.

Begun Oct. 26 1926

A Svenson Chief.
J. McNeal Instmen.
T. Walsh H Chain.
A Jarvis R Chain

F. B. 231 Pg. 6

Barranca St
60
Note
Arroyo Ave has varying width
as shown on PLS1 Sheet 1
to pt 571 Ft W of Hollenbeck Ave
For Ties See Pg 101-2
Arroyo
For change See Pg 102
Barranca St
Barranca St
Cont on left side Pg 3

F. B. 231 Pg. 7

Platted by [illegible]	W. O. No. [illegible] D. S. O. No.
Date [illegible] 1927	Location Arroyo
Map No. 6908	Surveyed by Swenson
Platting C'k'd by Paige	Date [illegible]
Date March, 1927	Indexed A. C. Johnson

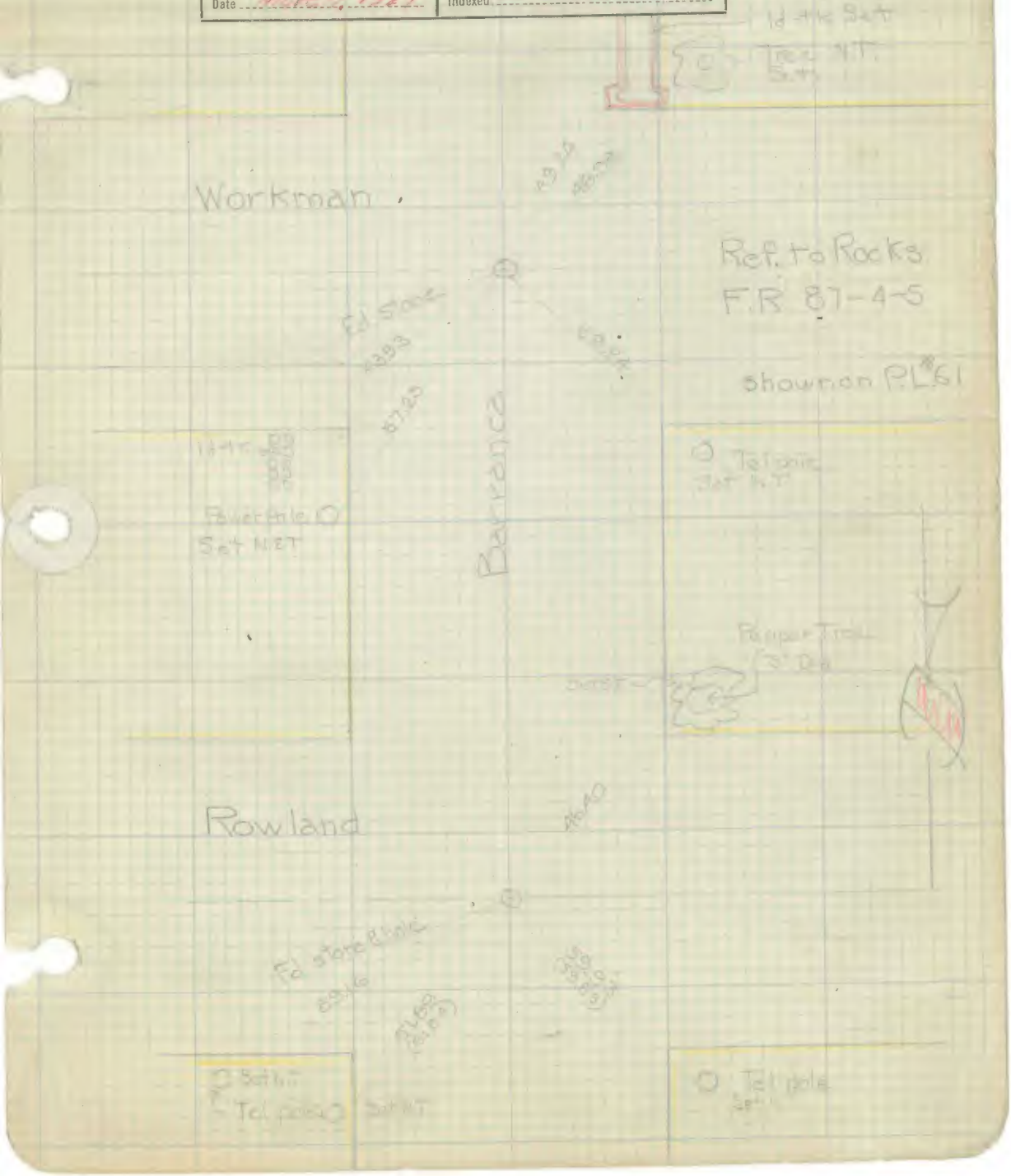

F. B. 231 Pg. 9

Platted by Hopkins	W. O. No. 4059 D. S. O. No.
Date Feb 1927	Location Arroyo Dr.
Map No. V90X	Surveyed by Swenson
Platting C'k'd by Parge	Date Oct 26
Date March 1927	Indexed A. C. Johnson

Cont from Rtside Pg 6

Cont over

F. B. 251 Pg. 10

Vacant Land

ARROYO

10' offset

Cont from over

Cont left side 11

Platted by Hendrix	W. O. No. 4050 D. S. O. No.
Date Feb. 1927	Location Arroyo Dr.
Map No. 8908	Surveyed by Swanson
Platting C'k'd by Faye	Date Oct 24
Date March 1927	Indexed A. C. Johnson

Cont from rt Pg 12

Cont over

Cont from over

Cont on Pg 15

Platted by Hodine	W. O. No. 4059 D. S. O. No.
Date Feb. 1927	Location Arroyo Dr.
Map No. 8908	Surveyed by Dunkson
Platting C'k'd by Paige	Date Oct 26
Date March 1927	Indexed A. C. Johnson



Cont from rt of Pg. 10

Cont over

GALVEY

~~ARROYO~~



Cont from over

Cont left Pg 13

F. B. 231 Pg. 15

Platted by Hawkins	W. O. No. 8850 D. S. O. No.
Date Feb. 1927	Location Arroyo Dr.
Map No. 2208	Surveyed by Swanson
Platting C'k'd by Hawkins	Date Nov. 26
Date March 1927	Indexed A. C. Johnson

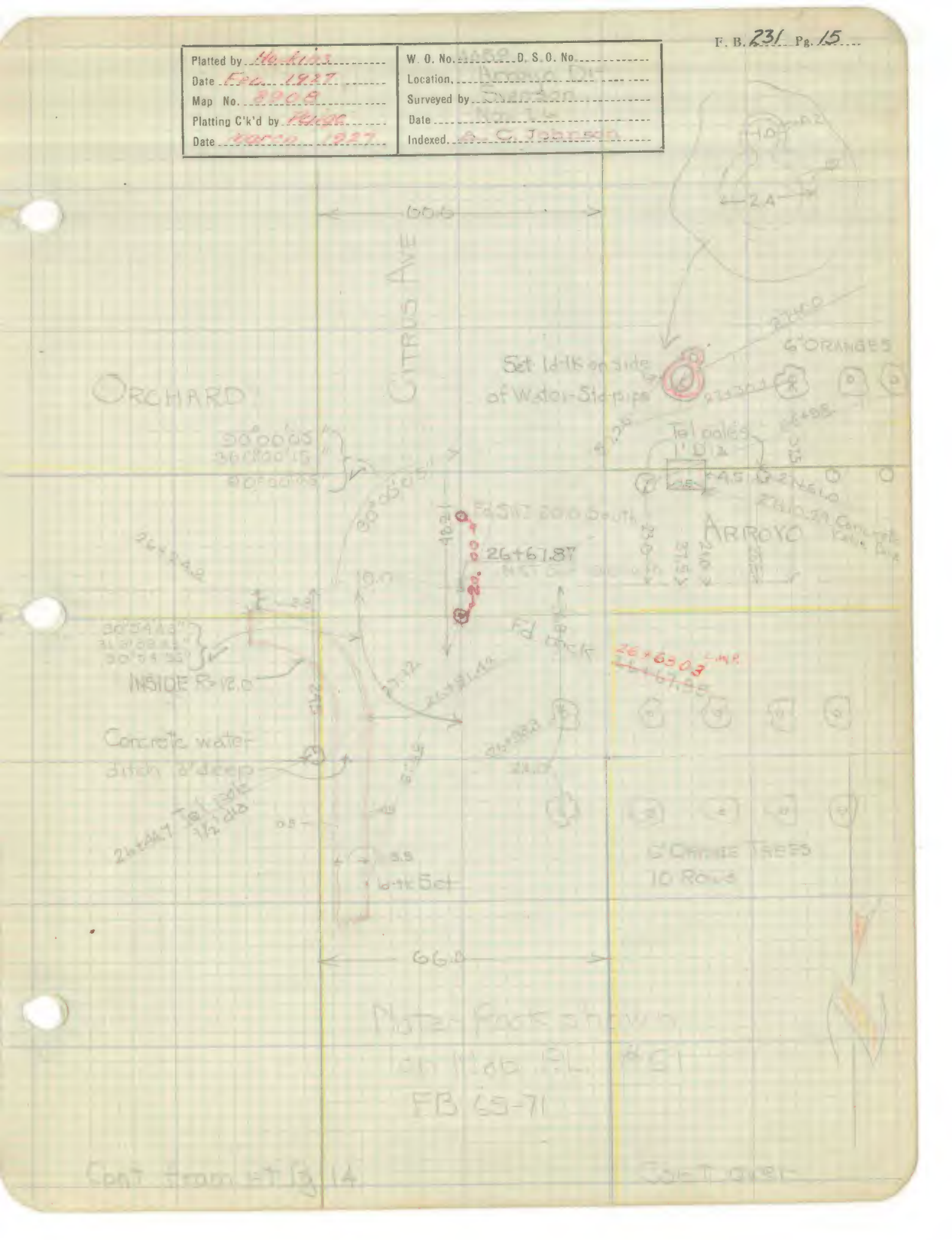

ROW OF 6" ORANGE TREES
(32 TREES NOT SHOWN)
22.5 FT APART
2" Orange
2" Orange
6" Apple
8" Olive
ARROYO
10.0 Offset
(5 TREES NOT SHOWN)
5" ORANGE TREES
8" OLIVE TREES
Cont from over
Cont on left Pg 19

F. B. 231 Pg. 17

Platted by [illegible]	W. O. No. [illegible] O. S. O. No.
Date Feb 1927	Location [illegible]
Map No. 8408	Surveyed by Sweeton
Platting C'k'd by [illegible]	Date 11-11-26
Date March 1927	Indexed. A. G. Johnson



F. B. 221 Pg. 19

Citrus Ave

Cameron Ave

FB. 65-73

Curties

Platted by Hawkins	W. O. No. 4059 D. S. O. No.
Date Feb 1927	Location Arroyo Dr
Map No. 6208	Surveyed by Svendsen
Platting C'k'd by Page	Date Nov 26
Date March 1927	Indexed A. C. Johnson

F. B. 231 Pg 19

ORANGE ORCHARD

ARROYO DR

Concrete Ret Wall

10' offset

(Out) (Out)

6" ORANGE TREES

(Out) (Out)

(Out) (Out)

TREES APPROX 22 FT APART

Cont from rt Pg 16

Cont over

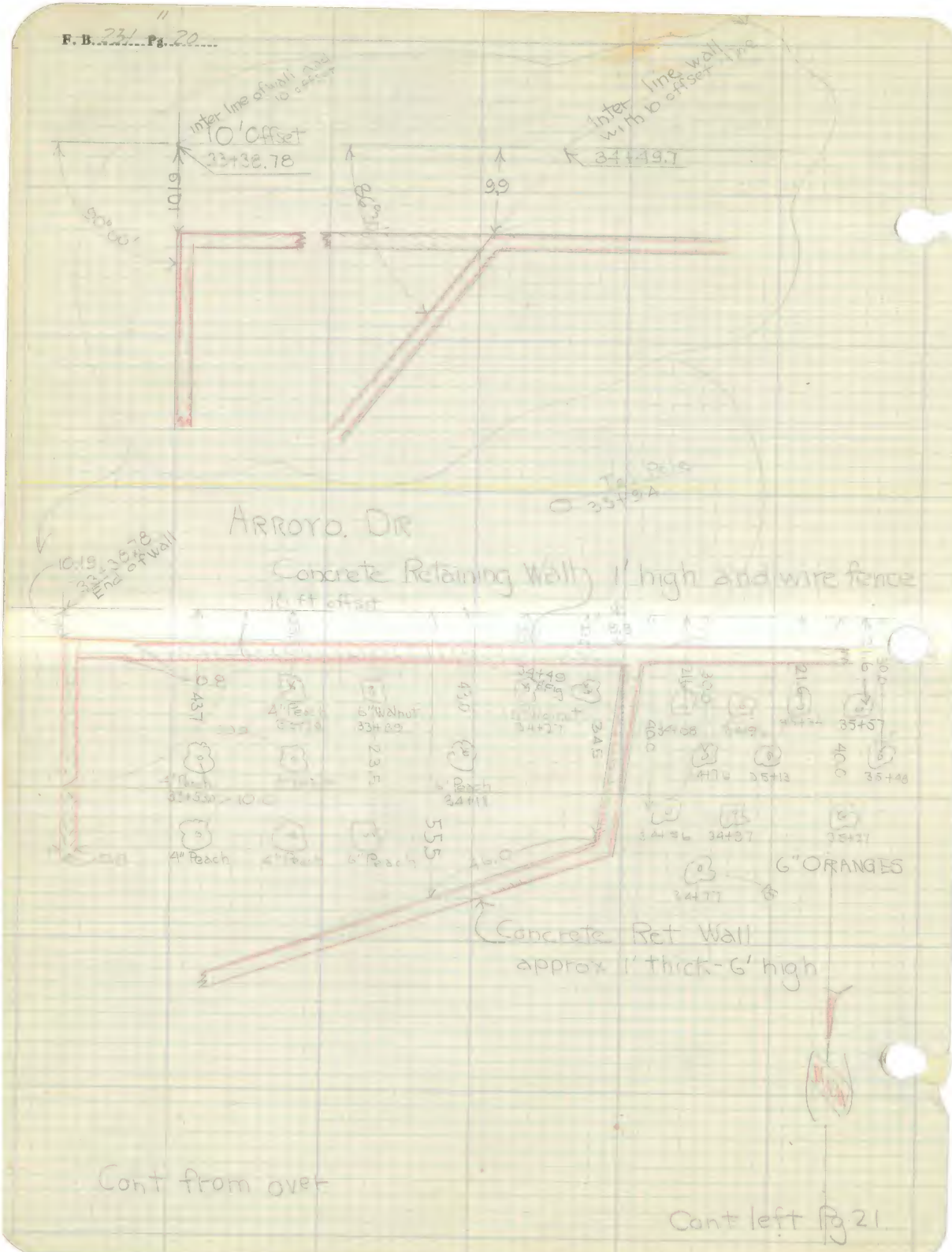
inter line of wall and 10 offset
10' Offset
33+38.78
10.19
90°00'
inter line wall with 10 offset line
34+49.7
9.9
Tel Pole
33+9.4
ARROYO. DR
Concrete Retaining Wall 1' high and wire fence
10 ft offset
10.19
33+38.78
End of wall
4" Peach
6" Walnut
33+39
34+49
34+27
34+08
35+57
35+13
35+48
4" Peach
6" Peach
34+11
34+56
34+37
35+27
4" Peach
4" Peach
6" Peach
55.5
46.0
6" ORANGES
34+77
Concrete Ret Wall
approx 1' thick - 6' high
Cont from over
Cont left Pg 21

Platted by [illegible]	W. O. No. 4059 D. S. O. No.
Date Feb. 1927	Location. Arroyo
Map No. 8308	Surveyed by Svensen
Platting C'k'd by Paige	Date Nov. 26
Date March 1927	Indexed A. C. Johnson

Cont from rt Pg 20

Cont over

F. B. 231 Pg. 22

TREE ROWS 24 FT APART
All 2" Oranges UNLESS NOTED

All Trees 6" Oranges
unless noted

Cont from over

Cont left 23

F. B. 231 Pg. 23

Platted by Hopkins	W. O. No. 4039 D. S. O. No.
Date Feb 1927	Location Arroyo
Map No. 890 E	Surveyed by Svenson
Platting C'k'd by Forge	Date Nov-26
Date March 1927	Indexed A. C. Johnson

Cont from rt 22

Cont over

F. B. ..... Pg. ...

Cont from over

Cont left 25

F. B. 231 Pg. 25

Platted by Hoskins	W. O. No. 4059 D. S. O. No.
Date Feb. 1927	Location Arroyo
Map No. 8208	Surveyed by Sveerson
Platting C'k'd by Paige	Date Nov-26
Date March, 1927	Indexed A. C. Johnson

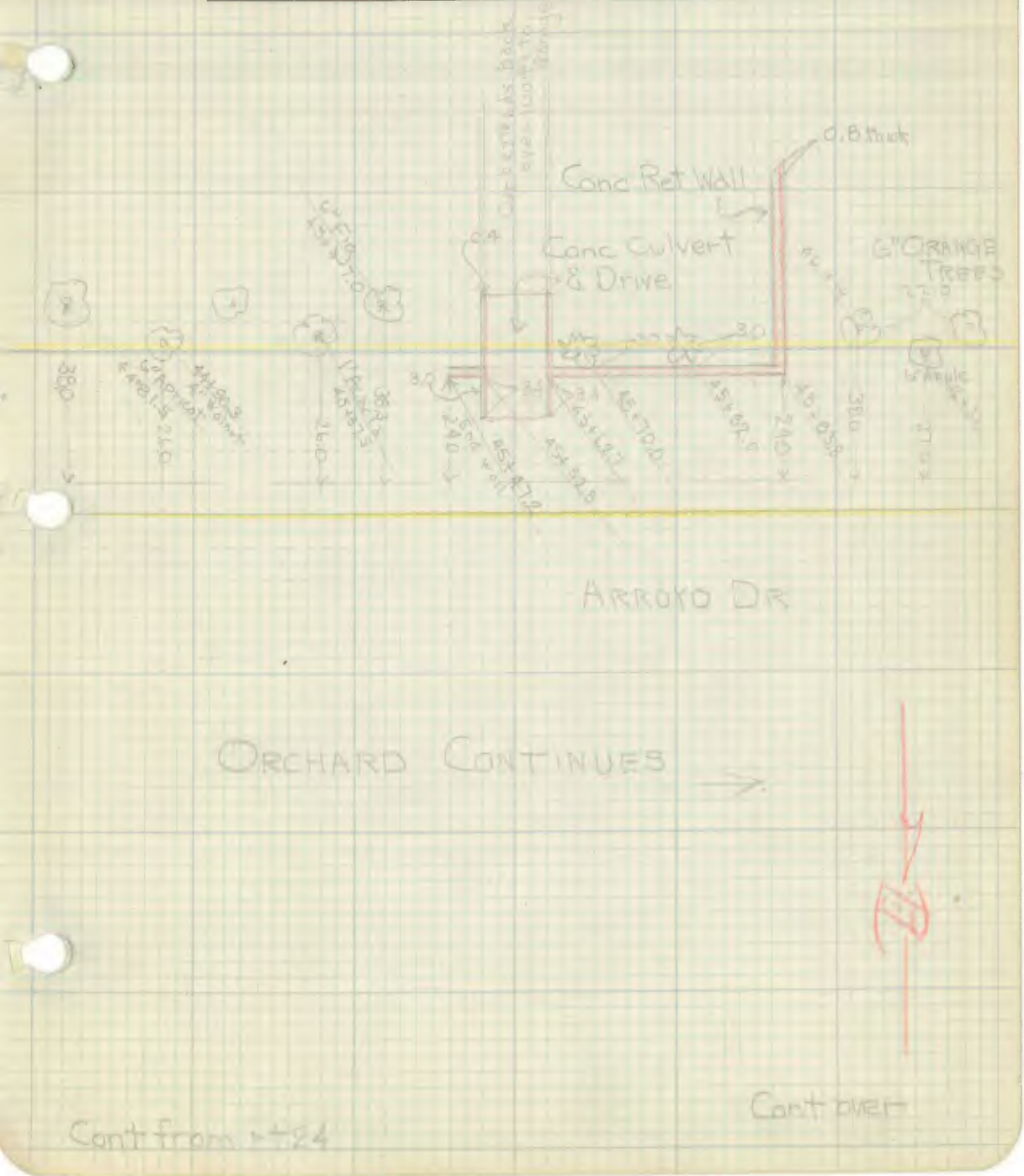

F. B. 221 Pg. 24


6" ORANGE TREES
22' APART
(19 Trees not shown)
8" ORANGE TREES
(Omitted)
(Omitted)
ARROYO DR
140
Trees in planting rows end here
11 Rows in all. 30ft apart
Cont from over
Cont left 27

F. B. 231 Pg. 27

Platted by Hopkins	W. O. No. [illegible] D. S. O. No
Date Feb. 1927	Location [illegible]
Map No. ~~5709~~ 8208	Surveyed by Swenson
Platting C'k'd by Paige	Date 1-24-27
Date March 1927	Indexed A. C. Johnson

HOLLENBECK AVE
60
Conc ditch
6' deep
0.8 thick
0.6 thick
Conc Culvert
5.8
4.9
5.0
1.8
29.5
38.0
ARROYO
10.0
9.2
5.4
27.0
10.9
0.8 thick
0.8 thick
0.8 thick
Cont
Conc Walls
for Water channels
66.0
Identical with Pg 29

F. B. 231 Pg. 29

Platted by Hamins	W. O. No. 4058 D. S. O. No.
Date Feb. 1927	Location Arroyo
Map No. 8908	Surveyed by Sucksen
Platting C'k'd by Paige	Date 11-26
Date March 1927	Indexed A. C. Johnson

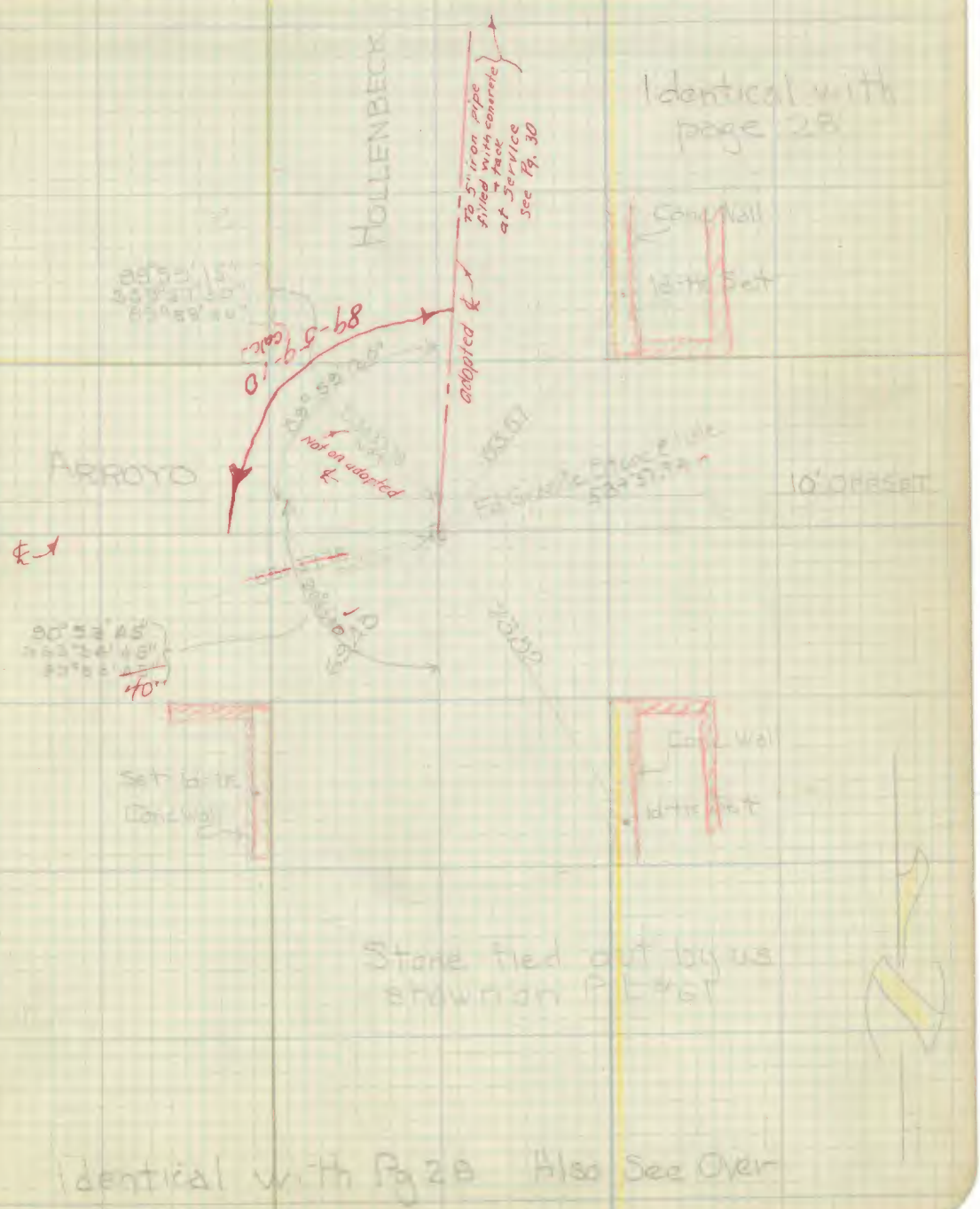

Identical with Pg 28 Also See Over


F. B. Pg. 30
Service Ave
Our ties
Hollenbeck Ave
Arroyo Dr
Workman St
Our ties

F. B. 231 Pg. 31

Platted by Hopkins	W. O. No. ____ D. S. O. No. ____
Date Feb 1927	Location. ____
Map No. 820.8	Surveyed by ____
Platting C'k'd by Page	Date ____
Date March 1927	Indexed A. C. Johnson



Cont from FT Pg 27

Cont over

(Row of 20 ORANGE TREES)
22 1/3 FT APART



6" ORANGE TREES 22 FT APART
13 TREES

Cont from over

Cont left Pg 33

Platted by [illegible]	W. O. No. 4059 D. S. O. No.
Date Feb. 1927	Location Arroyo Dr
Map No. 630A	Surveyed by Swenson
Platting C'k'd by Paige	Date 11-26
Date [illegible] 1927	Indexed A. C. Johnson

Cont from rt Pg 32

Cont over

F. B. 231 Pg. 34

ORANGE GROVE 6" TREES
10 Rows

ORANGE GROVE
6" TREES
27 Rows

(7 rows not shown)

(24 rows not shown)

ARROYO

(26 Rows omitted)

AZUSA ST.

ORANGE GROVE
30 ROWS
6" TREES

Cont from over

Cont left Pg 39

F. B. 231 Pg. 35

Platted by Hopkins	W. O. No. 4058 D. S. O. No.
Date Feb. 1927	Location Arroyo
Map No. 8908	Surveyed by Svenson
Platting C'k'd by Paige	Date 11-26
Date March 1927	Indexed A. C. Johnson

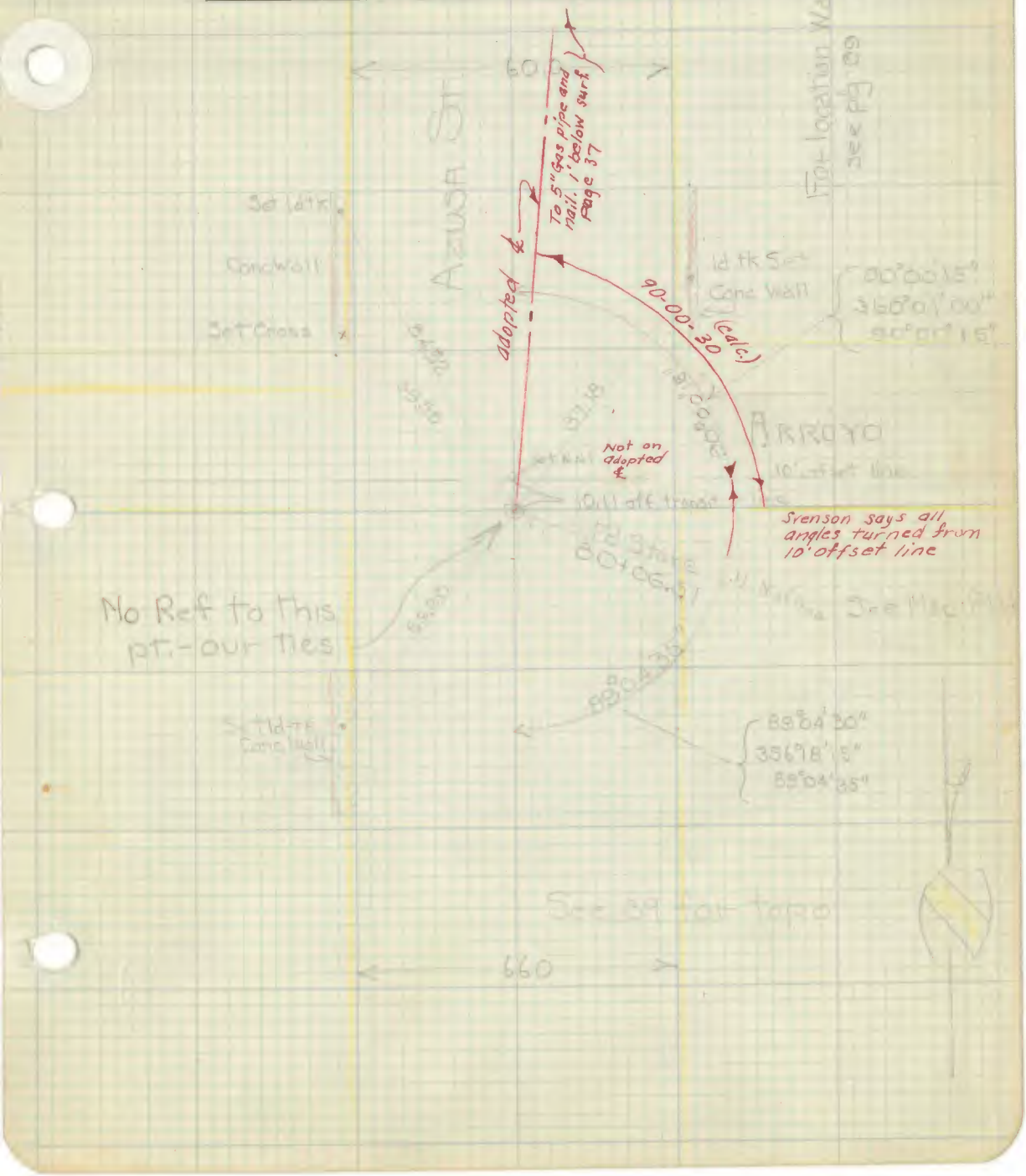


AZUSA AVE
Wier Box
Set 1d-tk in
WORKMAN ST
64.64
43.64
Fd 2x2 over stone
C. hole
71.32
46.86
Stone shown
on Map
Set 1d-tk
Side 1" Ir Valve

Platted by Hoskins	W. O. No. 4059 D. S. O. No.
Date Feb. 1927	Location Arroyo Dr
Map No. B 20 B	Surveyed by Swenson
Platting C'k'd by Paige	Date [illegible]
Date March 1927	Indexed A. C. Johnson

F. B. 231 Pg. 39

Platted by [illegible]	W. O. No. [illegible] D. S. O. No.
Date [illegible]	Location.
Map No. [illegible]	Surveyed by
Platting C'k'd by [illegible]	Date
Date [illegible]	Indexed.

M. C. Johnson


Grove 6 Oranges
46 Rows Trees
15' Walnut
Tel Pole
Conc Gate Post
1.5' Irr Valve
Arroyo
20 Omitted
24±
Cont from over
Cont left Pg 41

Platted by Hopkins	W. O. No. 4038 D. S. O. No.
Date Feb. 1927	Location Arroyo Dr.
Map No. 8908	Surveyed by Svensson
Platting C'k'd by Page	Date 11-16
Date March 1927	Indexed A. C. Johnson

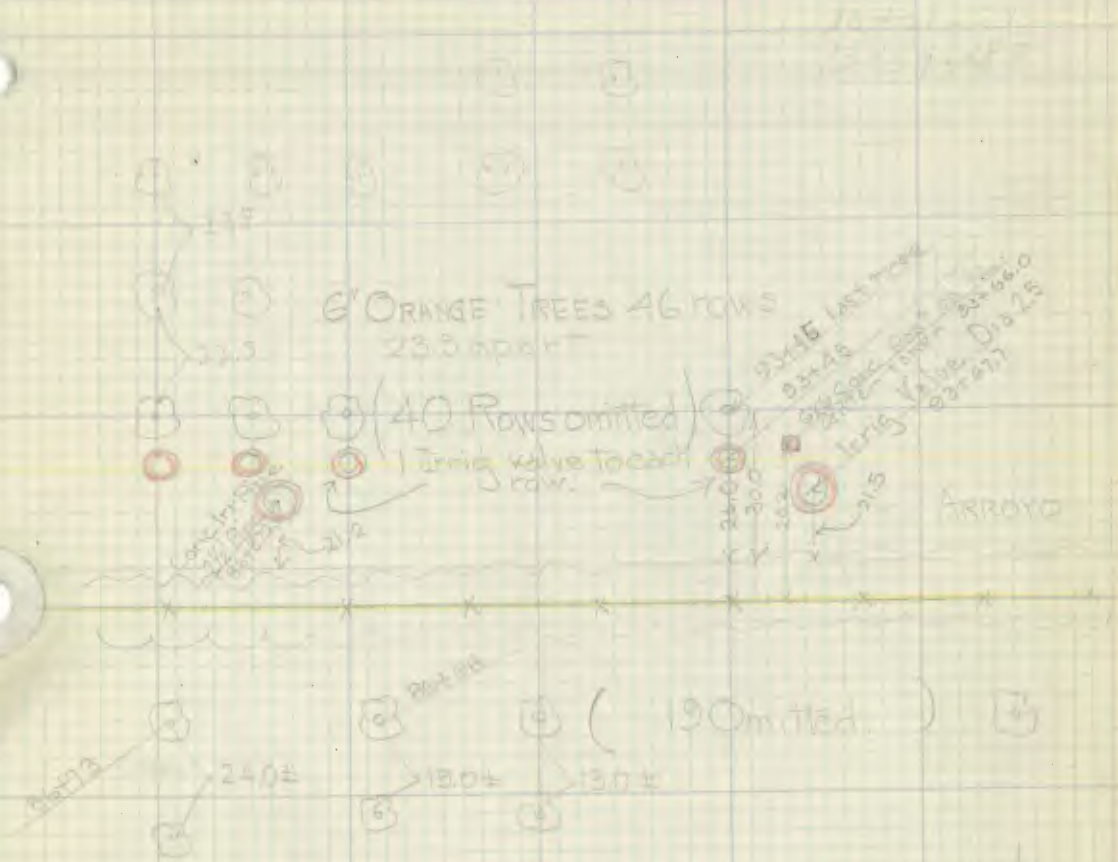



Cont from rt 40

Cont over

F. B. 231 Pg. 42

ARROW
21 not shown

Cont from over

Cont left 43

Platted by Hoskins	W. O. No. D. S. O. No.
Date Feb 1927	Location.
Map No. 830 E	Surveyed by
Platting C'k'd by Paige	Date
Date March 1927	Indexed.

F. B. 231 Pg. 43

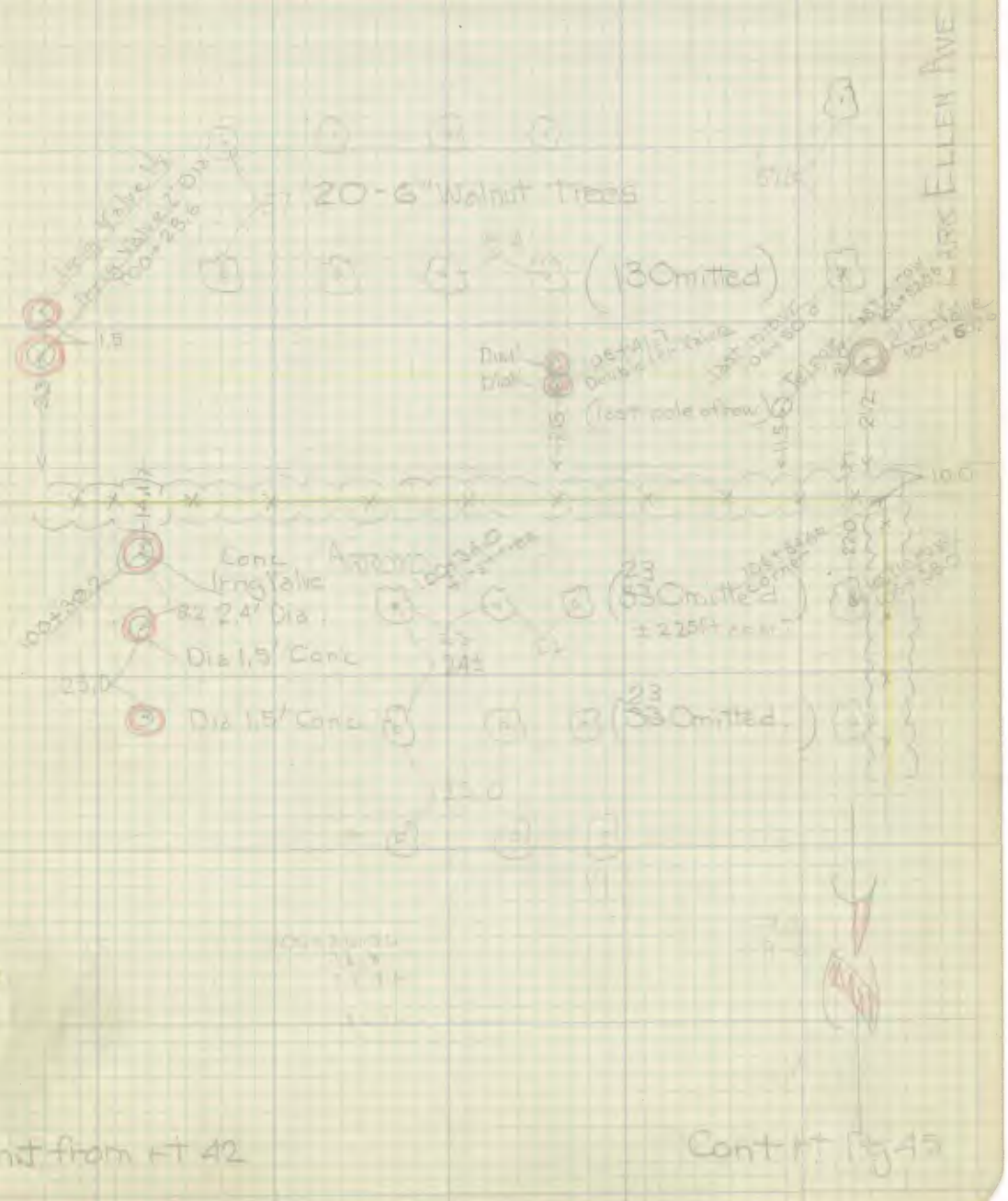

F. B. 231 Pg. 45

Platted by Martin	W. O. No. 4054 D. S. O. No.
Date February 1957	Location Arroyo Dr.
Map No. 6906	Surveyed by Swenson
Platting C'k'd by Paige	Date 11-26
Date March 1957	Indexed

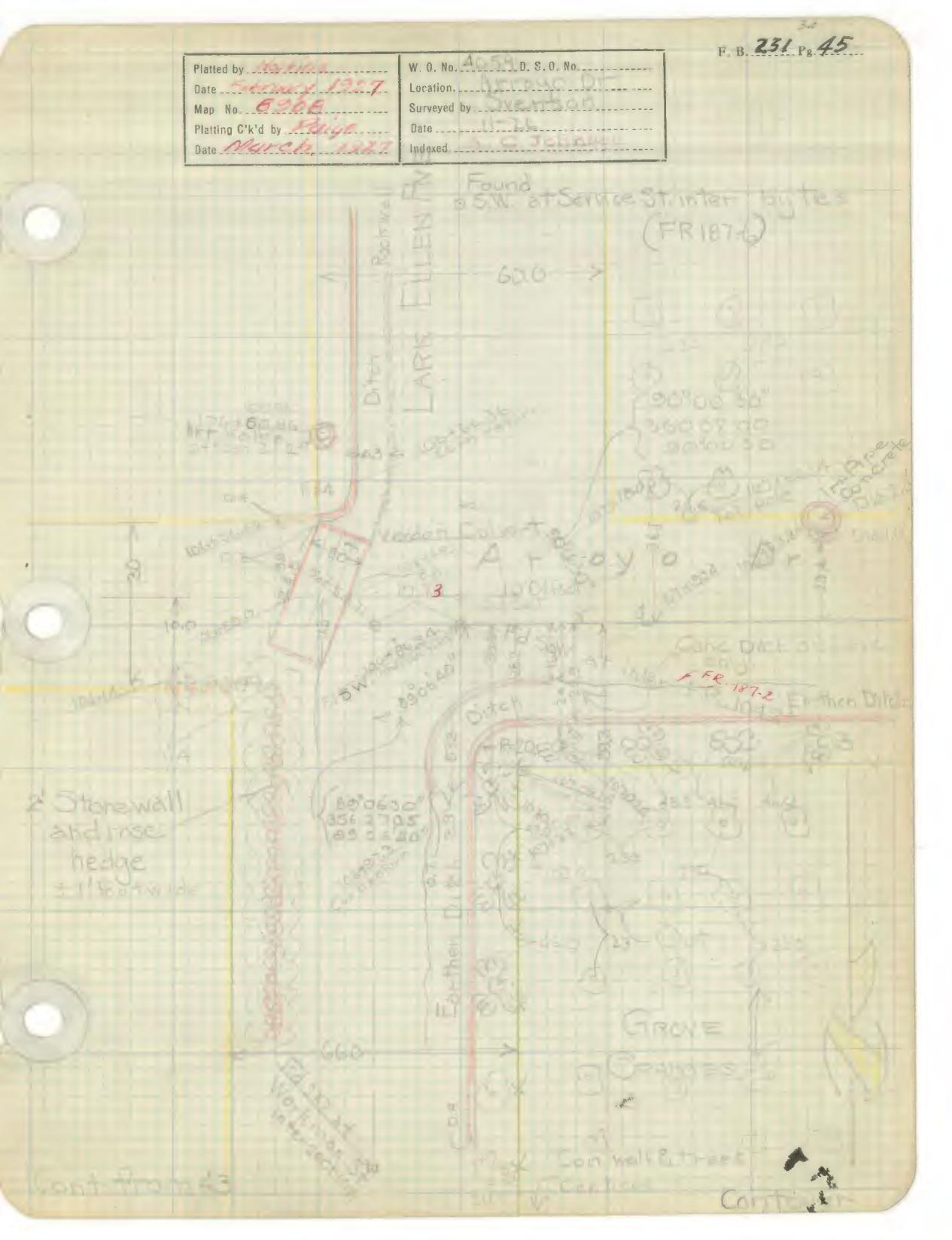



Cont from over

Cont left 47

F. B. 231 Pg. 47

Platted by Hopkins	W. O. No. 4059 D. S. O. No.
Date Feb. 1927	Location Arroyo Dr
Map No. 8908	Surveyed by Svenson
Platting C'k'd by Page	Date 11-26
Date March 1928	Indexed A. C. Johnson

See bot Pg 49

For adopted ℄ of Glendora
see Pages 50A & 50B

Cont from -t 46

Cont over

Cont from over

Cont left Pg 55

Platted by Hopkins	W. O. No. [illegible] D. S. O. No.
Date February 1927	Location [illegible]
Map No. 8908	Surveyed by [illegible]
Platting C'k'd by Paige	Date [illegible]
Date March 1927	Indexed A. C. Johnson

F. B. 231 Pg. 50

Cont bot 51

Date _____ Notes by _____ Chief Party _____ F.B. 231 PG. 50A

Platted by E. Johnson	W. O. No. _____ D. S. O. No. _____
Date August 1927	Location _____
Map No. 8908	Surveyed by _____
Platting C'k'd by Paige	Date _____
Date August 1927.	Indexed C Johnson

NOTE: ANY ADDITION OR CHANGES ON THIS SHEET MUST BE MADE OR CIRCLED IN RED. WITH DATE AND NAME OF PERSON MAKING CHANGE.

DO NOT EXTEND NOTES THIS SIDE OF THIS LINE

RETURN TO LOS ANGELES COUNTY SURVEYOR

F.B. 231 PG. 50B Chief Party Notes by [illegible] Date 7-3-37

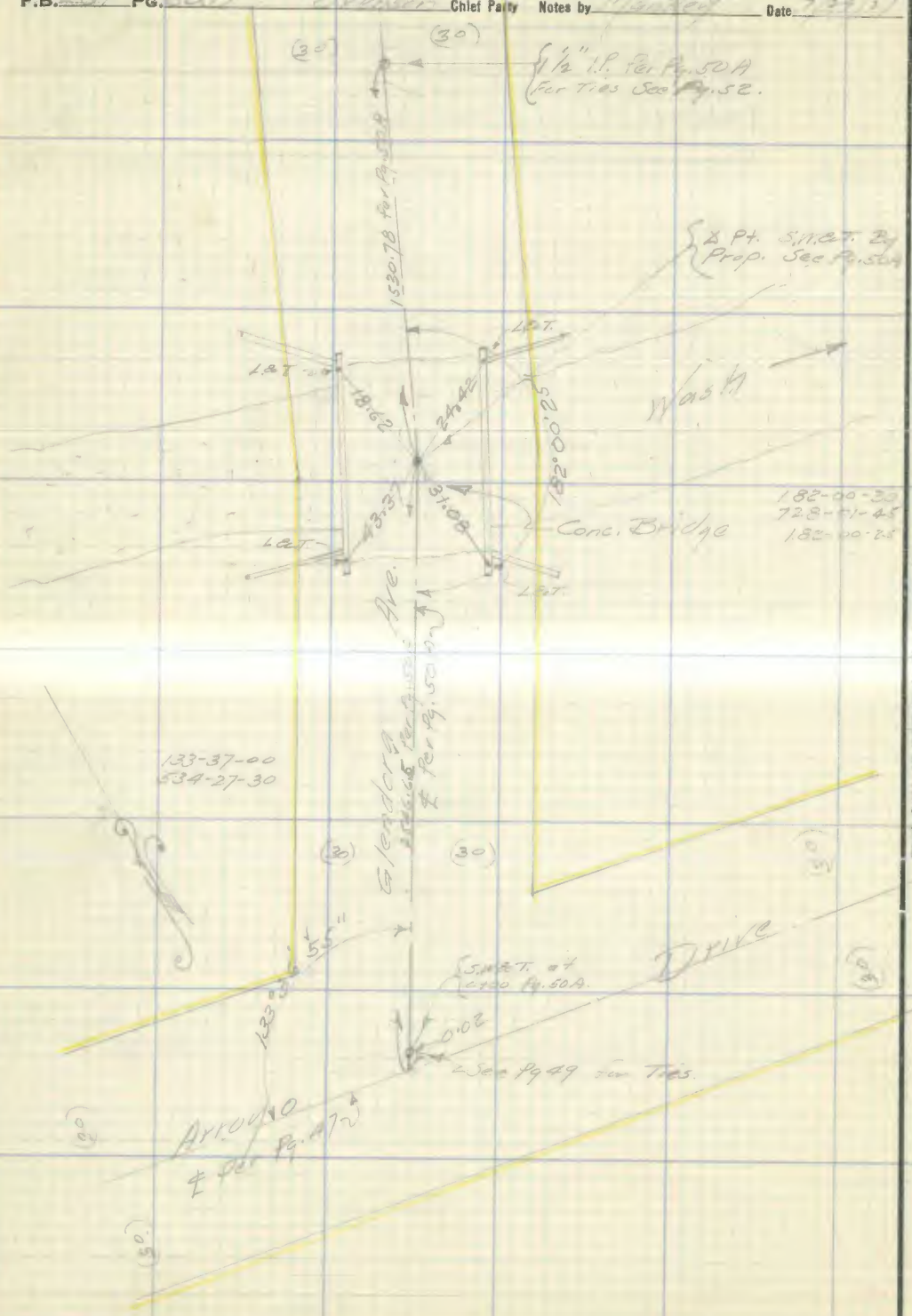

RETURN TO
LOS ANGELES COUNTY SURVEYOR

NOTE: ANY ADDITION OR CHANGES ON THIS SHEET MUST BE MADE OR CIRCLED IN RED. WITH DATE AND NAME OF PERSON MAKING CHANGE.

DO NOT EXTEND NOTES THIS SIDE OF THIS LINE

F. B. 231 Pg. 51

Platted by Hopkins	W. O. No. [illegible] D. S. O. No.
Date Feb. 1927	Location [illegible]
Map No. 5206	Surveyed by [illegible]
Platting C'k'd by Kaige	Date [illegible]
Date March 1927	Indexed [illegible]

For E of Glendora
See Pages 50A
and 50B.

Merced Ave

Fd 1½" IP FB 119-49
.27 off line 6" below surface

Vine St.

Glendora Ave

Cameron St

Fd bolt 8" deep
0.03 off line (FB 119-48)

0.16

Service St

Fd 2x2 ft 0.16 off line

Cont from Pg 50

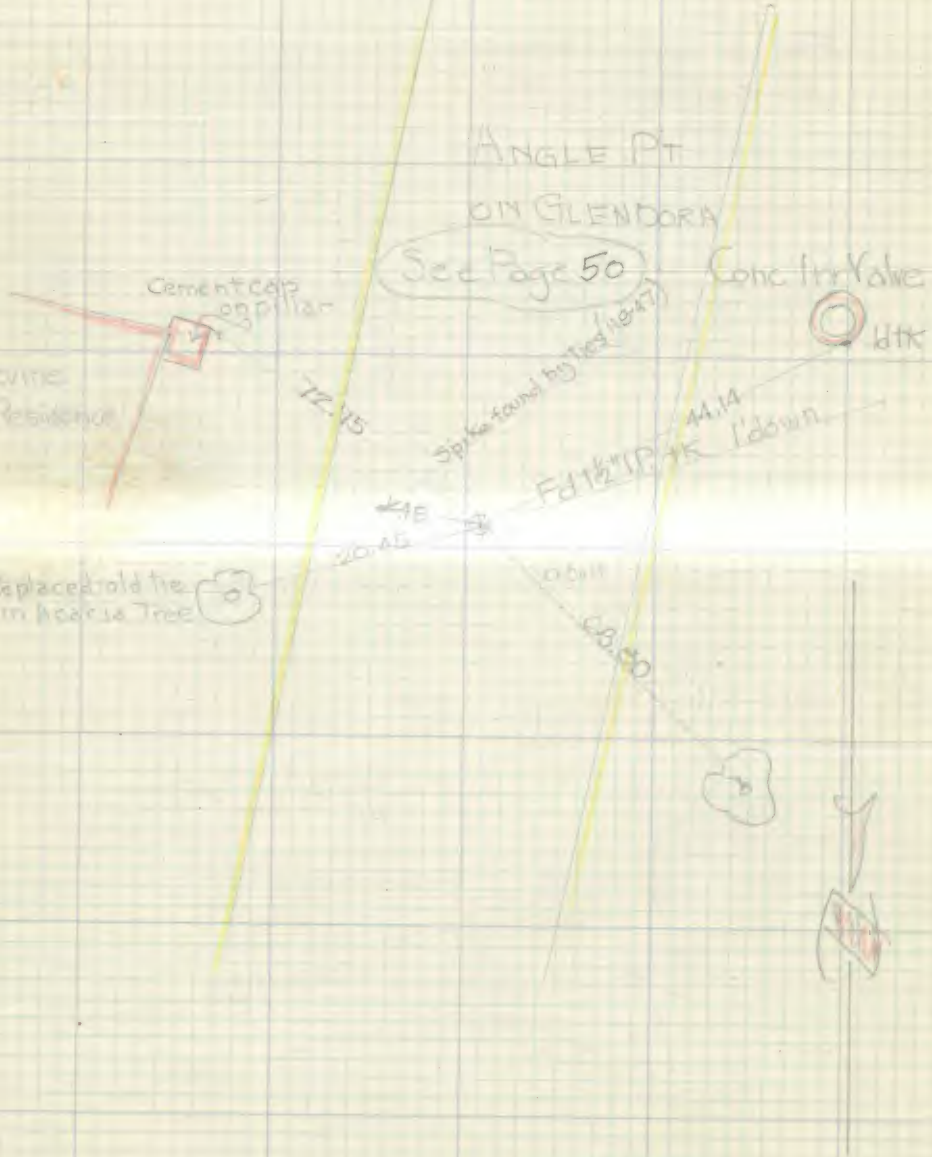
ANGLE PT
ON GLENDORA
See Page 50
Conc Irr Valve
Cement cap on pillar
Levine Residence
72.45
Spike found by Tree (48.47)
44.14
1' down
Fd 1½" IP tk
Replaced old tie in Acacia Tree
68.80

Platted by Hopkins	W. O. No. [illegible] D. S. O. No.
Date Feb. 1927	Location [illegible]
Map No. ~~[illegible]~~ 8908	Surveyed by [illegible]
Platting C'k'd by Paige	Date [illegible]
Date March 1927	Indexed [illegible]

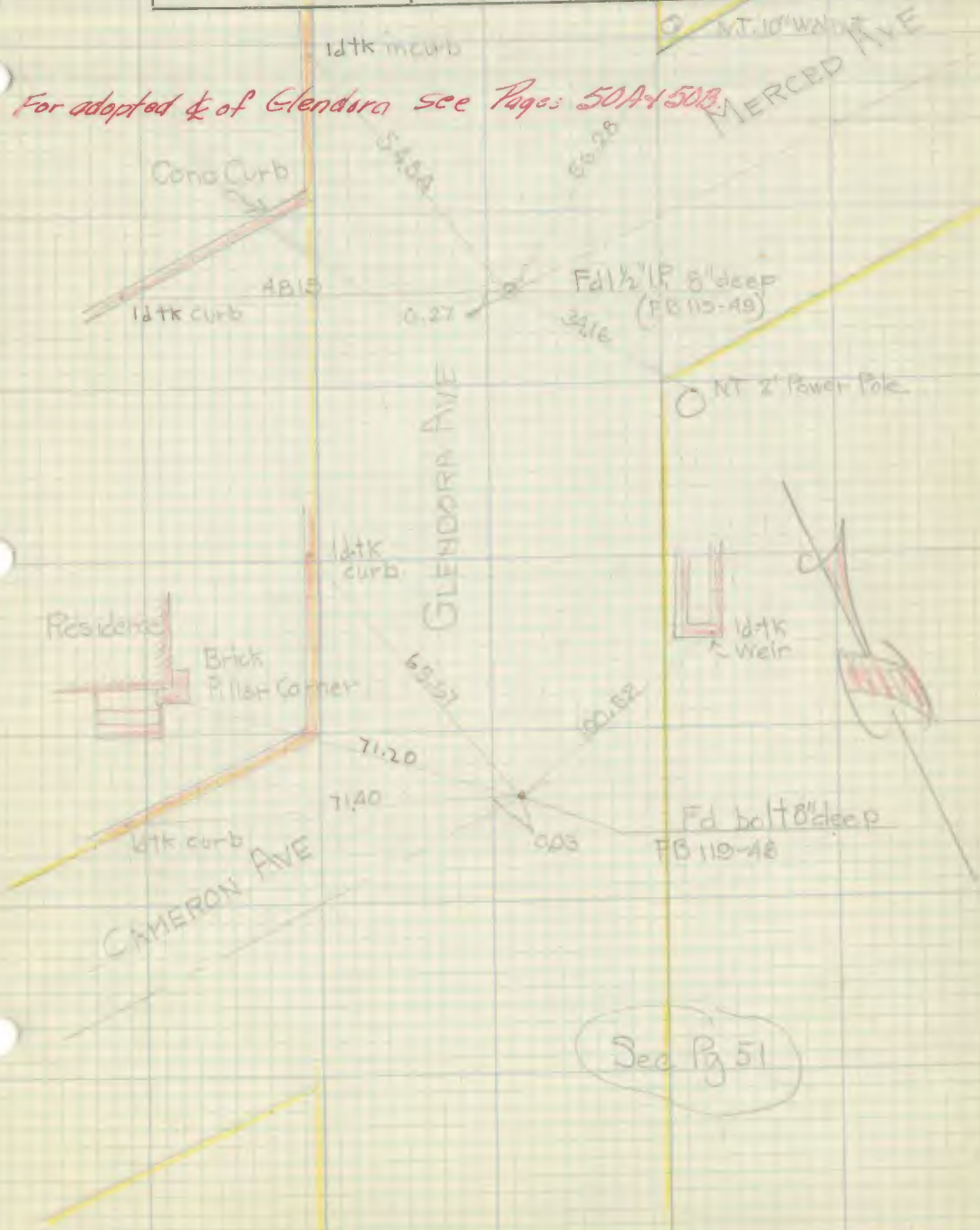

F. B. 231 Pg. 54

Platted by Sapkins	W. O. No. 4059 D. S. O. No.
Date Feb. 1927	Location Arroyo Dr
Map No. 6408	Surveyed by Svenson
Platting C'k'd by Forge	Date 11-26
Date March 1927	Indexed A. C. Johnson

Cont from pt 29

Contour

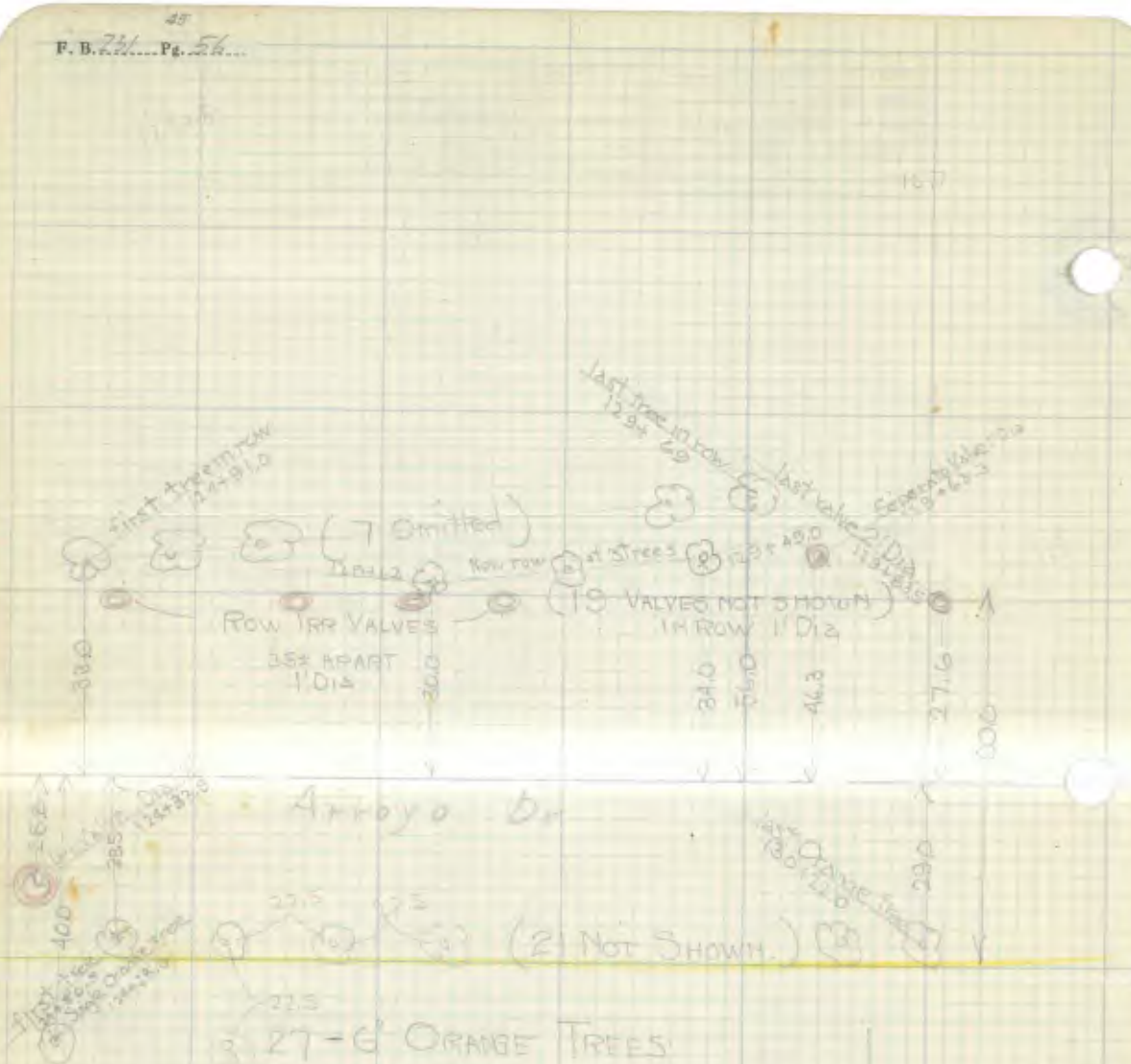

Cont from over

Cont left Pg 57

Platted by Hopkins	W. O. No. 4059 D. S. O. No
Date Feb 1927	Location Arroyo Dr
Map No. K908	Surveyed by Swanson
Platting C'k'd by Paige	Date 11-16
Date March 1927	Indexed A. C. Johnson



Cont from pt 56

Cont over

Cont from over

Cont left Pg 61

F. B. 231 Pg. 59

Platted by Hopkins	W. O. No. [illegible] D. S. O. No.
Date Feb 2007	Location Arroyo Dr.
Map No. 5908	Surveyed by [illegible]
Platting C'k'd by Paige	Date 11-21
Date March 1927	Indexed.

F. B. 231. Pg. 60

F. B. 231 Pg. 61

Platted by [illegible]	W. O. No. 4659 D. S. O. No.
Date Feb. 1927	Location Arroyo
Map No. [illegible]	Surveyed by Sverdson
Platting C'k'd by Paige	Date 11-26
Date March 1927	Indexed A. C. Johnson

Side parallel to Cal St.
Wall 3 thick
Wier Box
R=1.5
136+90.61
136+95.0 Row of Irr Valves
3 Irr Valves
Irreg Spaced bot on line
Row of 50 Tel Poles to ORANGE
102± ft apart
ARROYO
21.5
28.5
30.5
31.5
50.0
34.0
4" Peach
138+02.0
VINCENT ST.
Cont from over
Cont left 63

Platted by [illegible]	W. O. No. [illegible] D. S. O. No.
Date [illegible]	Location [illegible]
Map No. [illegible]	Surveyed by [illegible]
Platting C'k'd by [illegible]	Date [illegible]
Date March [illegible]	Indexed [illegible]



Cont from Pg 62

Cont over

Cont from over

Cont on left 63

Platted by Thomas	W. O. No. D. S. O. No.
Date Feb. 1927	Location
Map No. 8308	Surveyed by
Platting C'k'd by Colyer	Date
Date March 1930	Indexed

F. B. 231 Pg 65

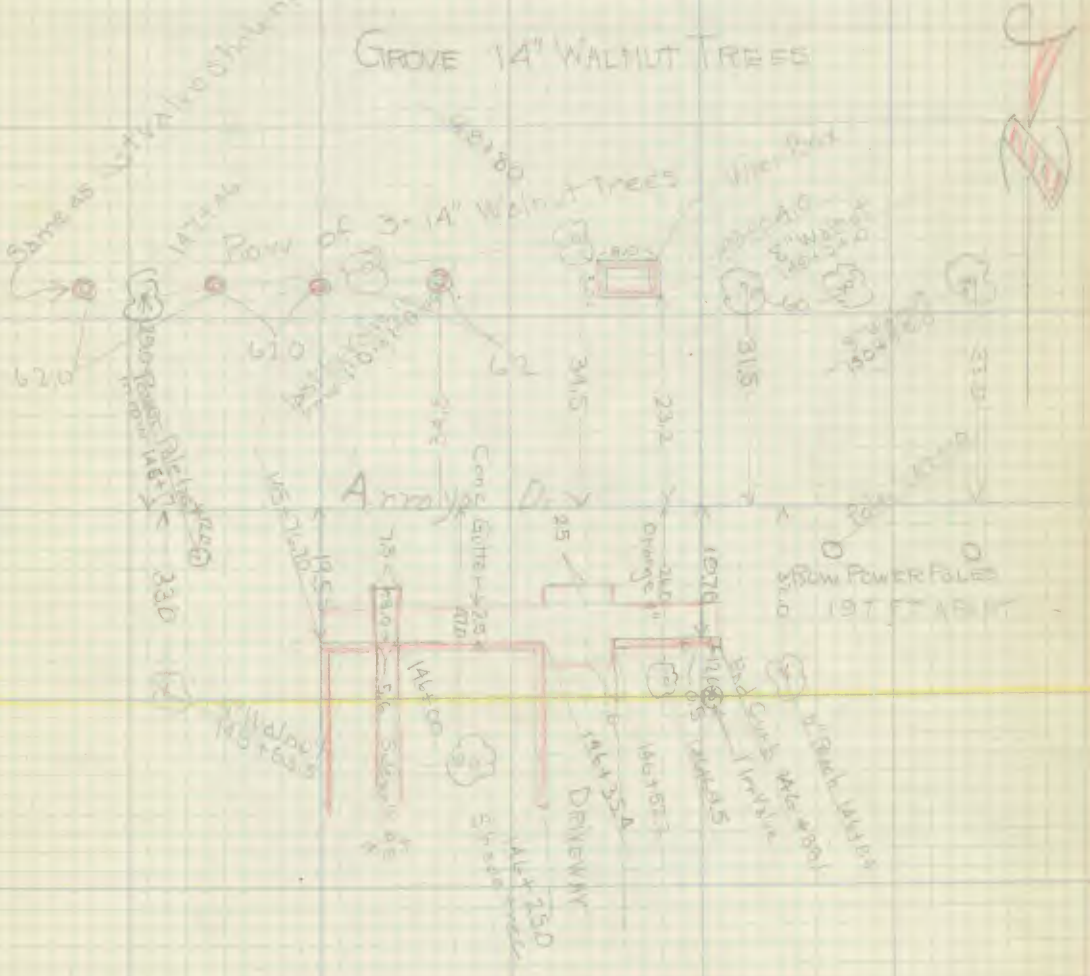

Row of 10 Poles starting with 145+17 and ending with 162+88.0 at dist of 1771 ft
ave dist apart = 197

Cont from ft 64

Cont over

F. B. 231 Pg. 66

53

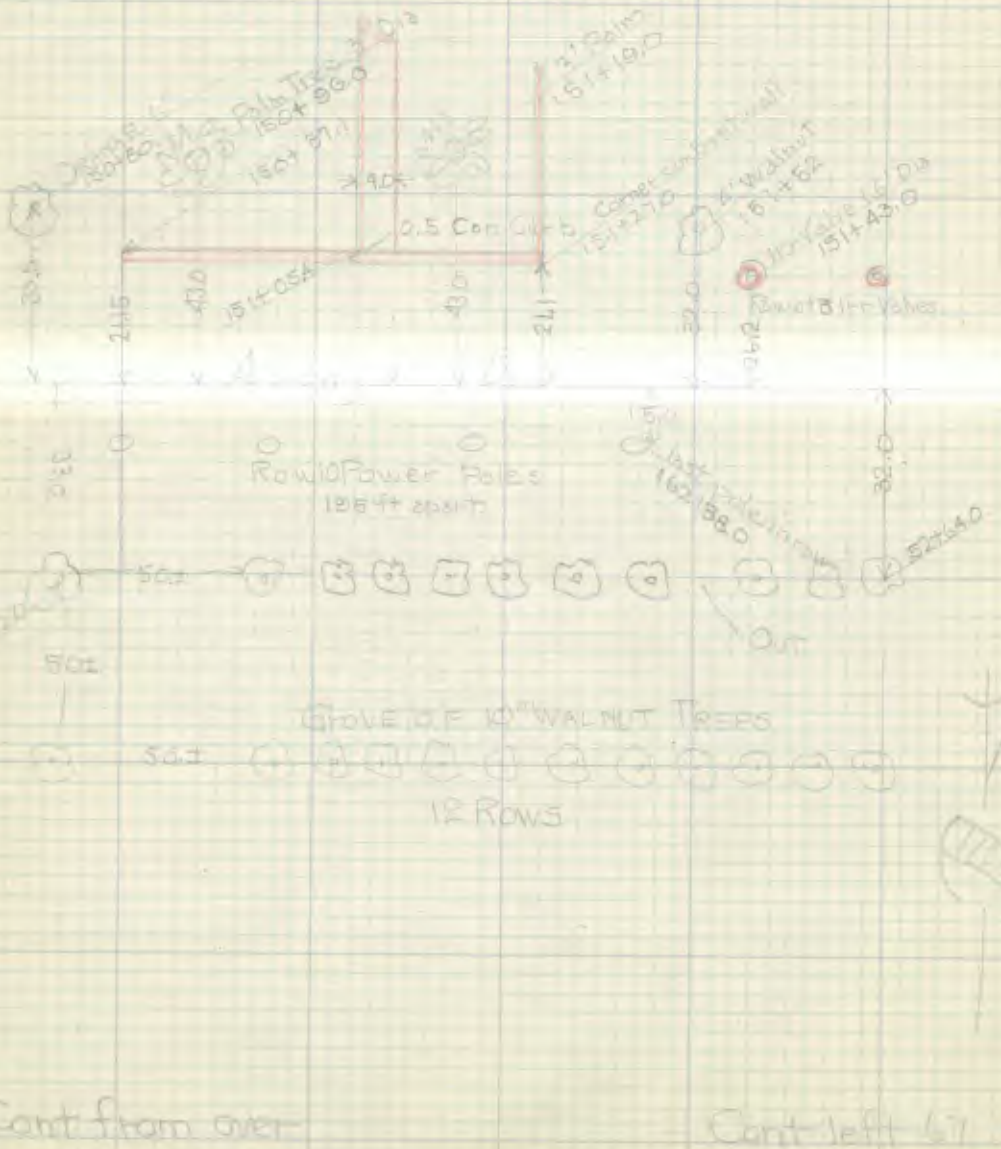

F. B. 231 Pg. 67

Platted by [illegible]	W. O. No. [illegible] D. S. O. No.
Date [illegible]	Location
Map No. [illegible]	Surveyed by
Platting C'k'd by [illegible]	Date
Date [illegible]	Indexed A. C. Johnson

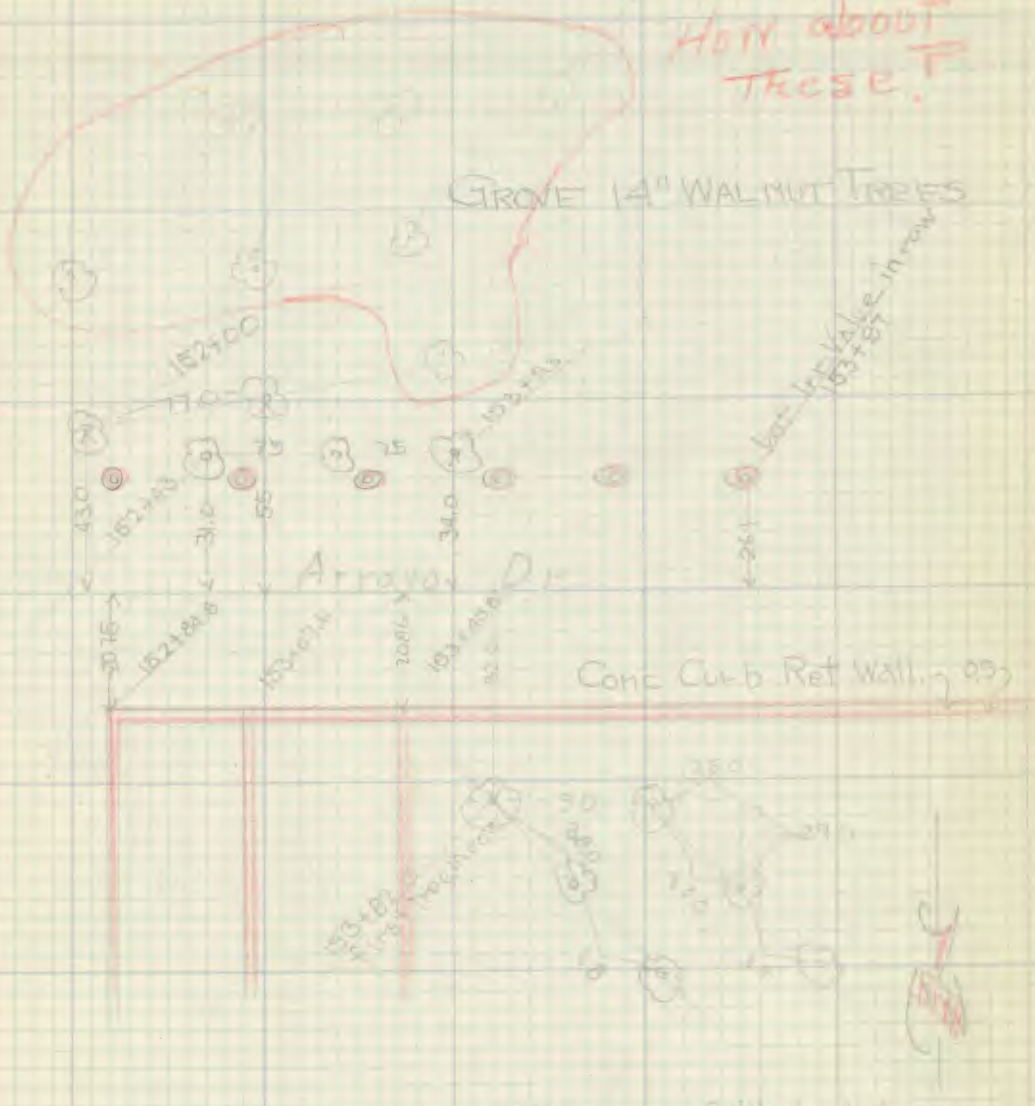

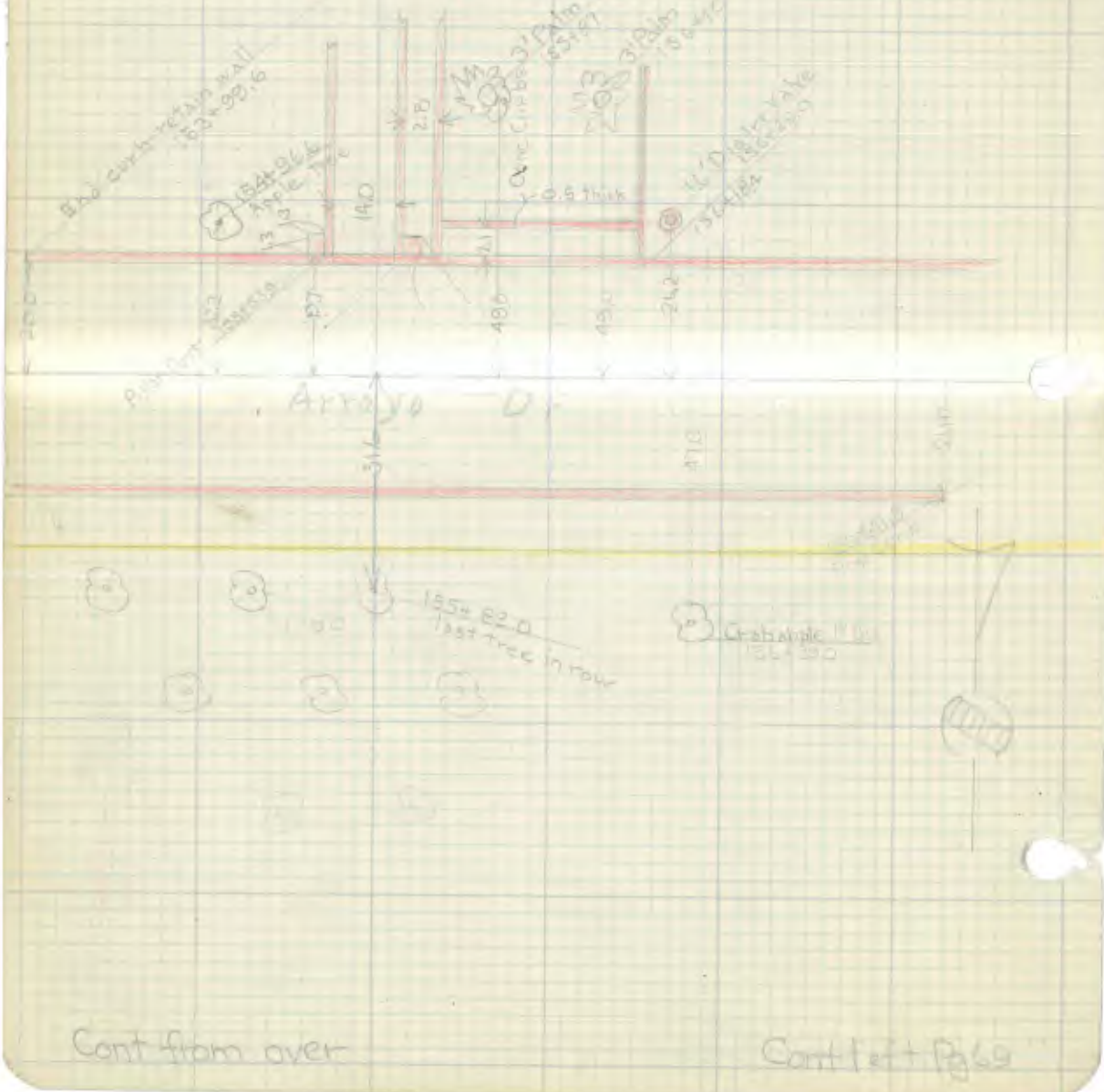
Arroyo
Cont from over
Cont'd on Pg 69

F. B. 231 Pg 69

Platted by [illegible]	W. O. No. [illegible] D. S. O. No.
Date Feb. 1957	Location. [illegible]
Map No. [illegible]	Surveyed by [illegible]
Platting C'k'd by [illegible]	Date [illegible]
Date [illegible]	Indexed. A. C. Johnson



Cont from rt 62

Cont over

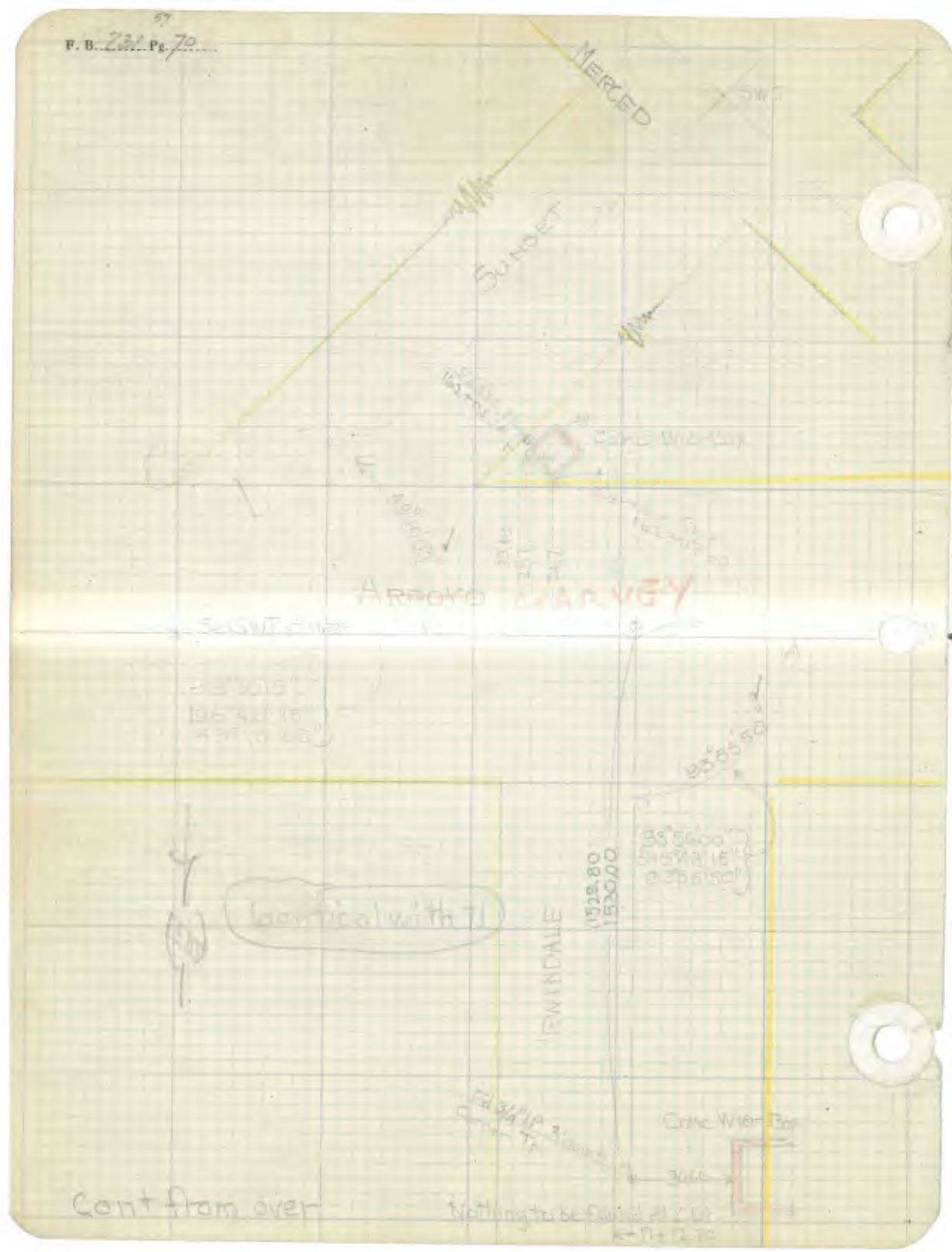
F. B. 231 Pg. 70
MERCED
SWT
SUNSET
Conc Wier Box
ARROYO CHARVEY
Identical with 71
1529.80
1530.00
RWINDALE
Conc Wier Box
Cont from over
Nothing to be found at 1 Dr

F. B. 231 Pg. 71

Platted by Hopkins	W. O. No. 4059 D. S. O. No.
Date Feb. 1927	Location Arroyo
Map No. 8708	Surveyed by Svertson
Platting C'k'd by [illegible]	Date 11-26
Date March 1927	Indexed A. C. Johnson

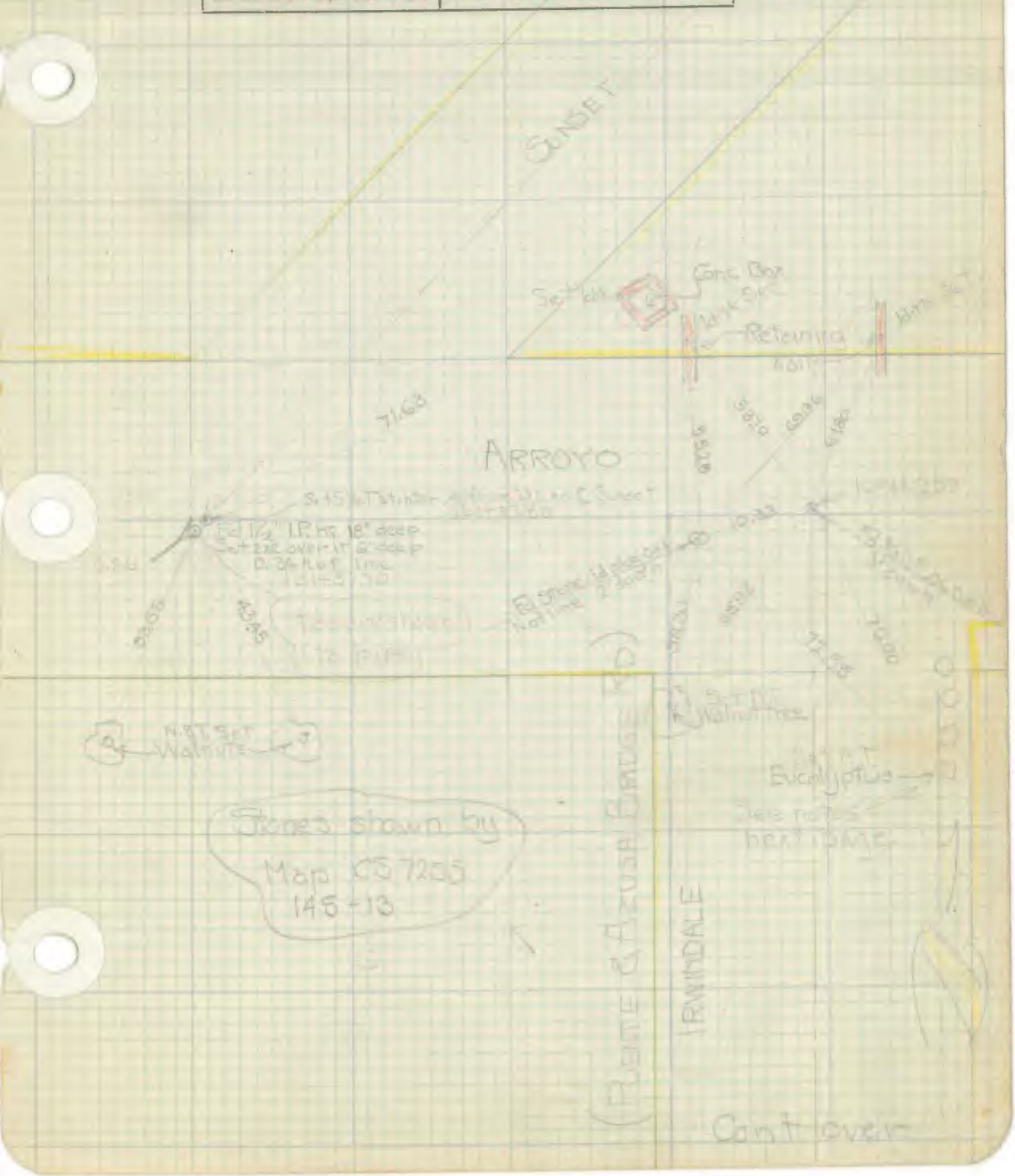

F. B. 231 Pg. 72A

Cont from Lt Pg 70

Cont left Pg 72

Date _____ Notes by _____ Chief Party _____ F.B. 231 PG. 72B

Platted by Hopkins	W. O. No. 4059 D. S. O. No.
Date Feb. 1927	Location Arroyo Dr
Map No. 8905	Surveyed by Sutherland
Platting C'k'd by Paige	Date 11-26
Date March 1927	Indexed A. C. Johnson

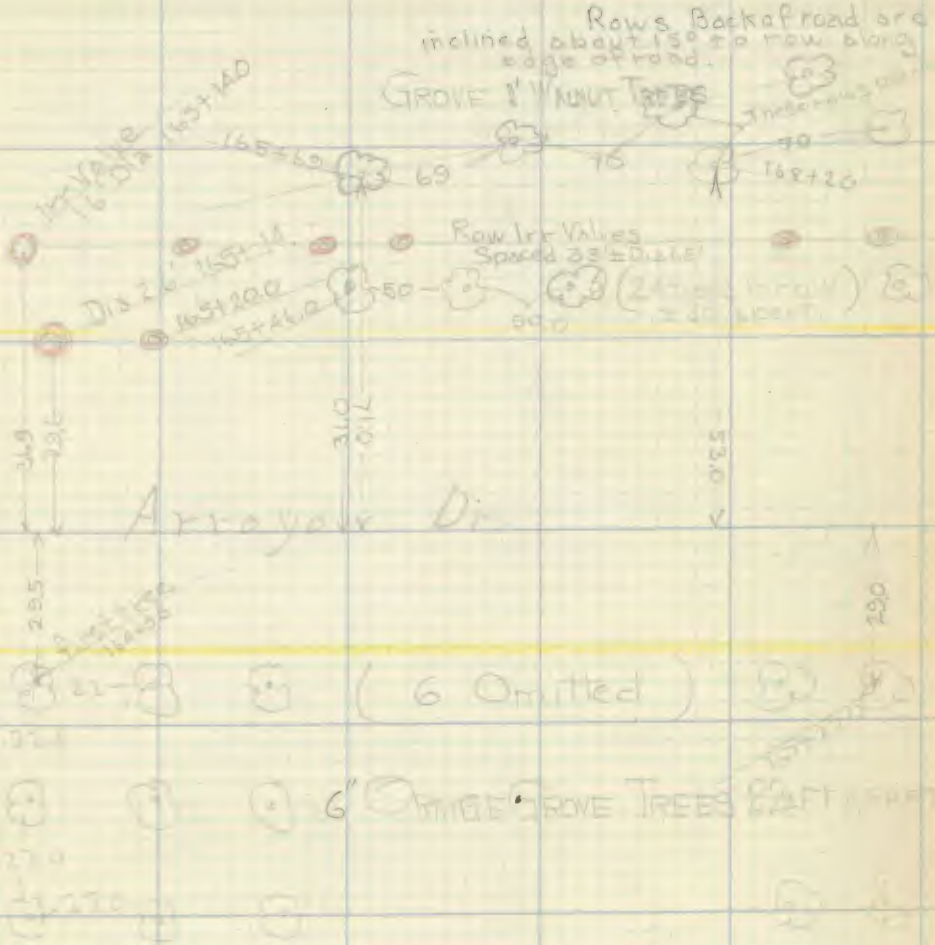

Cont from Pt 72

Cont over

NOTE: ANY ADDITION OR CHANGES ON THIS SHEET MUST BE MADE OR CIRCLED IN RED, WITH DATE AND NAME OF PERSON MAKING CHANGE.

DO NOT EXTEND NOTES THIS SIDE OF THIS LINE

RETURN TO LOS ANGELES COUNTY SURVEYOR

F.B. 231 Pg. 75 A Chief Party Notes by Date



RETURN TO
LOS ANGELES COUNTY SURVEYOR

NOTE: ANY ADDITION OR CHANGES ON THIS SHEET MUST BE MADE OR CIRCLED IN RED, WITH DATE AND NAME OF PERSON MAKING CHANGE.

DO NOT EXTEND NOTES THIS SIDE OF THIS LINE

Date _____ Notes by _____ Chief Party _____ F.B. 231 PG. 73 B

Platted by [illegible]	W. O. No. [illegible] D. S. O. No.
Date Feb. 1927	Location Arroyo Dr
Map No. 8908	Surveyed by [illegible]
Platting C'k'd by Paige	Date [illegible]
Date March 1927	Indexed A. C. Johnson



Cont from left 73 A

Cont over

NOTE: ANY ADDITION OR CHANGES ON THIS SHEET MUST BE MADE OR CIRCLED IN RED, WITH DATE AND NAME OF PERSON MAKING CHANGE.

DO NOT EXTEND NOTES THIS SIDE OF THIS LINE

RETURN TO LOS ANGELES COUNTY SURVEYOR

F.B. 234 PG. 74 Chief Party Notes by Date

Cont from Over

Cont left 75

RETURN TO
LOS ANGELES COUNTY SURVEYOR

NOTE: ANY ADDITION OR CHANGES ON THIS SHEET MUST BE MADE OR CIRCLED IN RED. WITH DATE AND NAME OF PERSON MAKING CHANGE.

DO NOT EXTEND NOTES THIS SIDE OF THIS LINE

Date _____ Notes by _____ Chief Party _____ F.B. 231 PG. 75

Platted by Hopkins	W. O. No. [illegible] D. S. O. No.
Date Feb. 1927	Location Arroyo Dr
Map No. 8908	Surveyed by [illegible]
Platting C'k'd by Paige	Date [illegible]
Date March 1927	Indexed A. C. Johnson

Cont from Pt 74

Cont over

NOTE: ANY ADDITION OR CHANGES ON THIS SHEET MUST BE MADE OR CIRCLED IN RED, WITH DATE AND NAME OF PERSON MAKING CHANGE.

DO NOT EXTEND NOTES THIS SIDE OF THIS LINE

RETURN TO
LOS ANGELES COUNTY SURVEYOR

F.B. 231 PG. 76 Chief Party Notes by Date

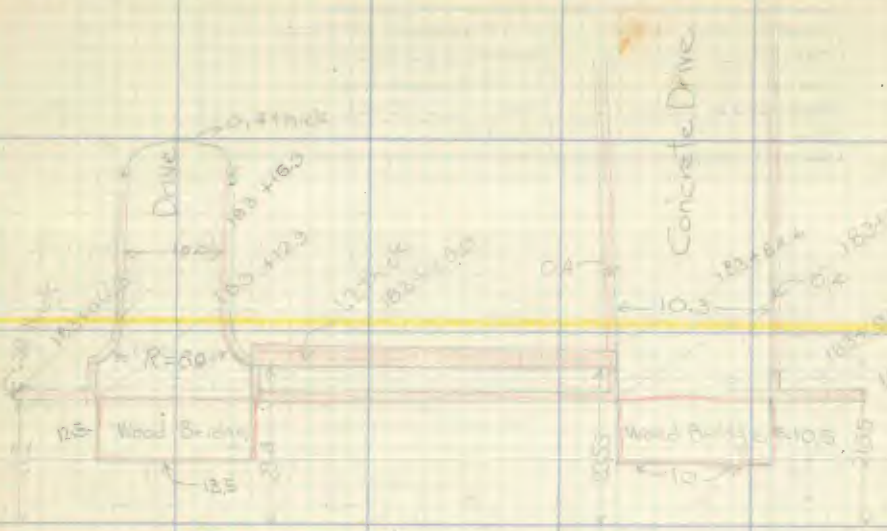

RETURN TO
LOS ANGELES COUNTY SURVEYOR

NOTE: ANY ADDITION OR CHANGES ON THIS SHEET MUST BE MADE OR CIRCLED IN RED. WITH DATE AND NAME OF PERSON MAKING CHANGE.

DO NOT EXTEND NOTES THIS SIDE OF THIS LINE

Date _____ Notes by _____ Chief Party _____ F.B. 231 PG. 77

Platted by Hopkins	W. O. No. [illegible] D. S. O. No.
Date Feb. 1927	Location [illegible]
Map No. 8908	Surveyed by [illegible]
Platting C'k'd by [illegible]	Date [illegible]
Date March 1927	Indexed A. C. Johnson

NOTE: ANY ADDITION OR CHANGES ON THIS SHEET MUST BE MADE OR CIRCLED IN RED, WITH DATE AND NAME OF PERSON MAKING CHANGE.

DO NOT EXTEND NOTES THIS SIDE OF THIS LINE

RETURN TO
LOS ANGELES COUNTY SURVEYOR

Cont from Pt 76

Cont over

F.B. 231 Pg. 78 Chief Party Notes by Date

RETURN TO
LOS ANGELES COUNTY SURVEYOR

NOTE: ANY ADDITION OR CHANGES ON THIS SHEET MUST BE MADE OR CIRCLED IN RED, WITH DATE AND NAME OF PERSON MAKING CHANGE.

DO NOT EXTEND NOTES THIS SIDE OF THIS LINE

Cont on Pg 79

Platted by Hopkins	W. O. No. 4059 D. S. O. No.
Date Feb. 1927	Location Arroyo
Map No. 5902	Surveyed by Sverdsen
Platting C'k'd by Paige	Date 11-26
Date March 1927	Indexed A. C. Johnson

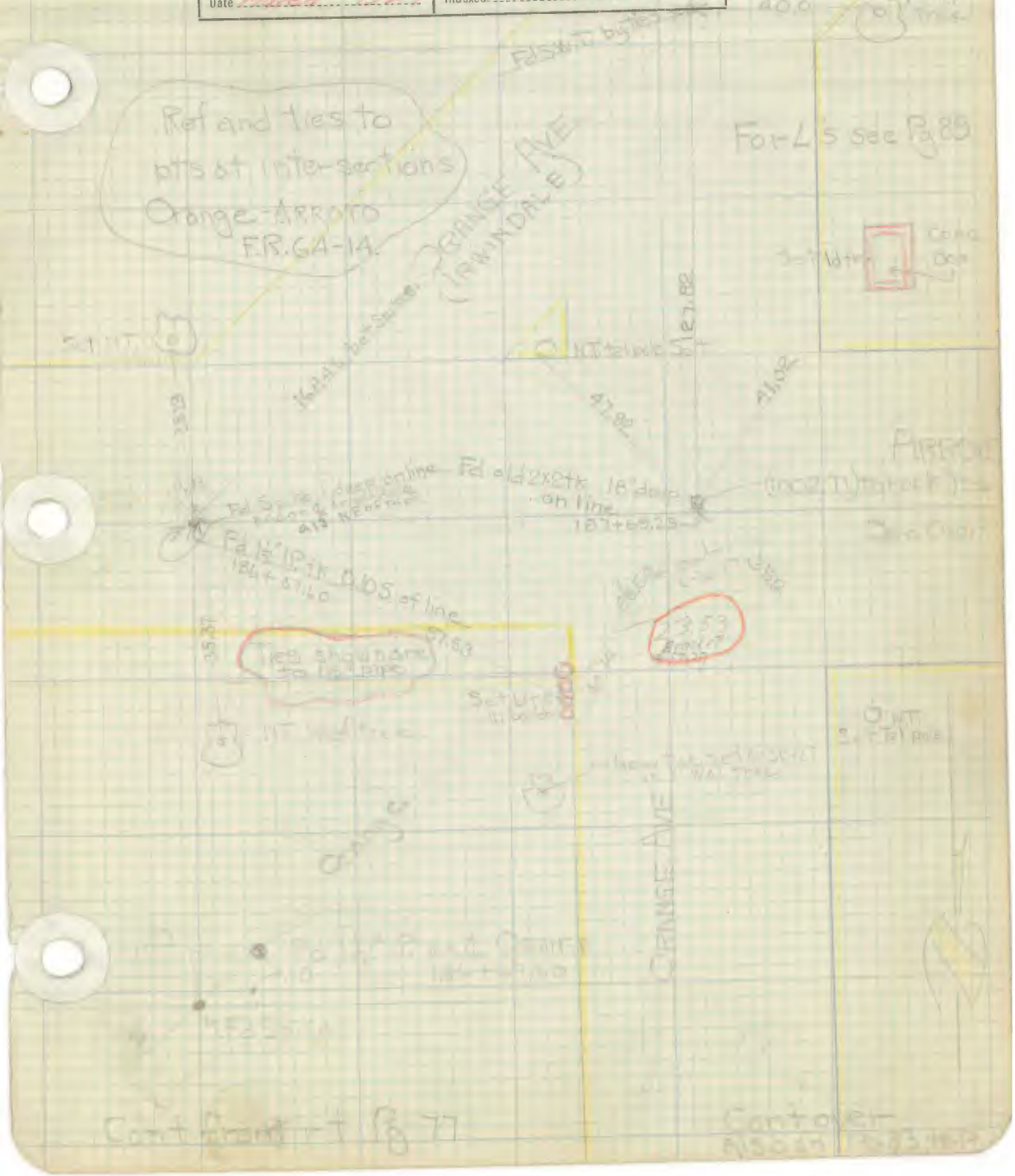



See also Pg 82

Cont from over

Cont with detail
Pg 82

F. B. 231 Pg. 81

Platted by Hopkins	W. O. No. ____ D. S. O. No. ____
Date 12-- 1927	Location ____
Map No. 8905	Surveyed by ____
Platting C'k'd by Paige	Date ____
Date March 1927	Indexed A. C. Johnson

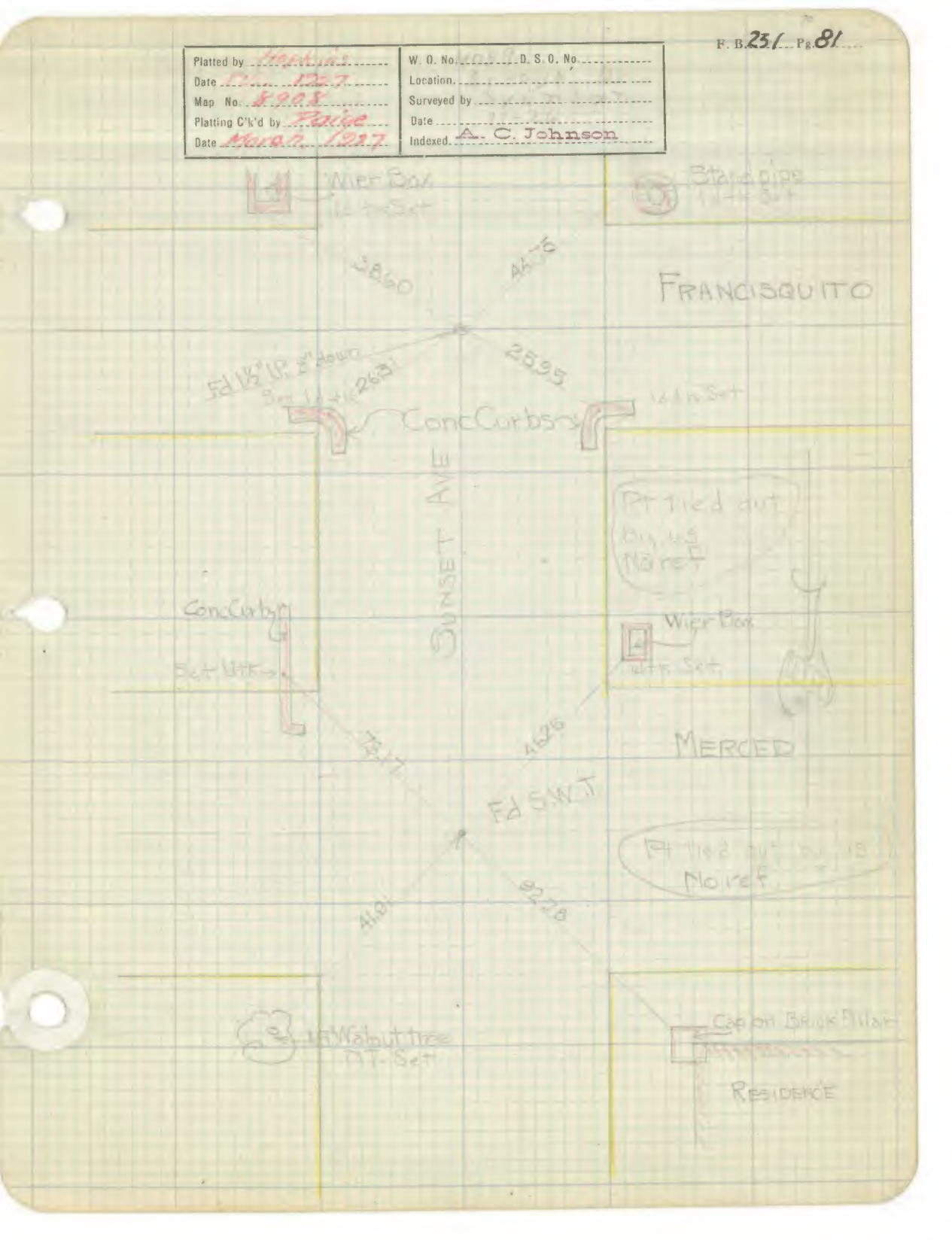

See Pg 80
10+10.0 7' Walnut
10+42.0 last in strow at 4 pt in Tel line
10+02.70
16.0
40.0
19.95
W line lot 1 ±
Fd rock under mon
Fd rock & hole on line with other rocks
10+02.0 10" Walnut
6" Walnut 9+85.0
last valve 9+45.4
5" Apple 9+88.0
6" Apple 9+45
4" Peach 9+20.0
16.6
14.6
last tree 9+69.0
12.0
Row of 10 to 10" Walnut trees average spacing 37.0'
Row small fruit trees
(line of 24 Irr Valves 1" Dia, 33' apart)
100±70 to rock
(Row 10 Tel Poles)
Grove 1' Walnuts spaced 40' 19 Rows up to Stone.
17.0
First of row 6+60.0 4" Peach
6+18.0
5+91.0 4" Peach
5+53.0 4" Peach
5+25.0 4" Citrus
4+58.0 4" Citrus
3+91.5 4" Citrus
40
First valve 1" Dia
15.0
Irr Valves 1"
11.0
37.5
Dia 2"
4" Orange
Shed
24.0
14.3
15.6
Row Irr valves 20' apart
Row Irr Valves 2+69.6 to line Arroyo
157.8
5" Walnut 1+53.6
44.5
1" Walnut
30.5
24.4
3.0
22.6
0+83.4
0+50.0
50.0
46.0
Grove 6" Walnuts
Chimney 1.8x4.5
3.4
7.8
(Out)
39.0
12.9
Tel Pole 0+33.0
1" Walnut 0+47.6
Begin Curb 0+20.0
6.0
0+00 W'ly
Some of these trees shown on Pg 33

F. B. 231 Pg. 83

Platted by Hopkins	W. O. No. [illegible] D. S. O. No.
Date February 1927	Location [illegible]
Map No. 8708	Surveyed by
Platting C'k'd by Raye	Date
Date March 1927	Indexed

Cont from center Pg 79 ORANGE ST (IRWINDALE)

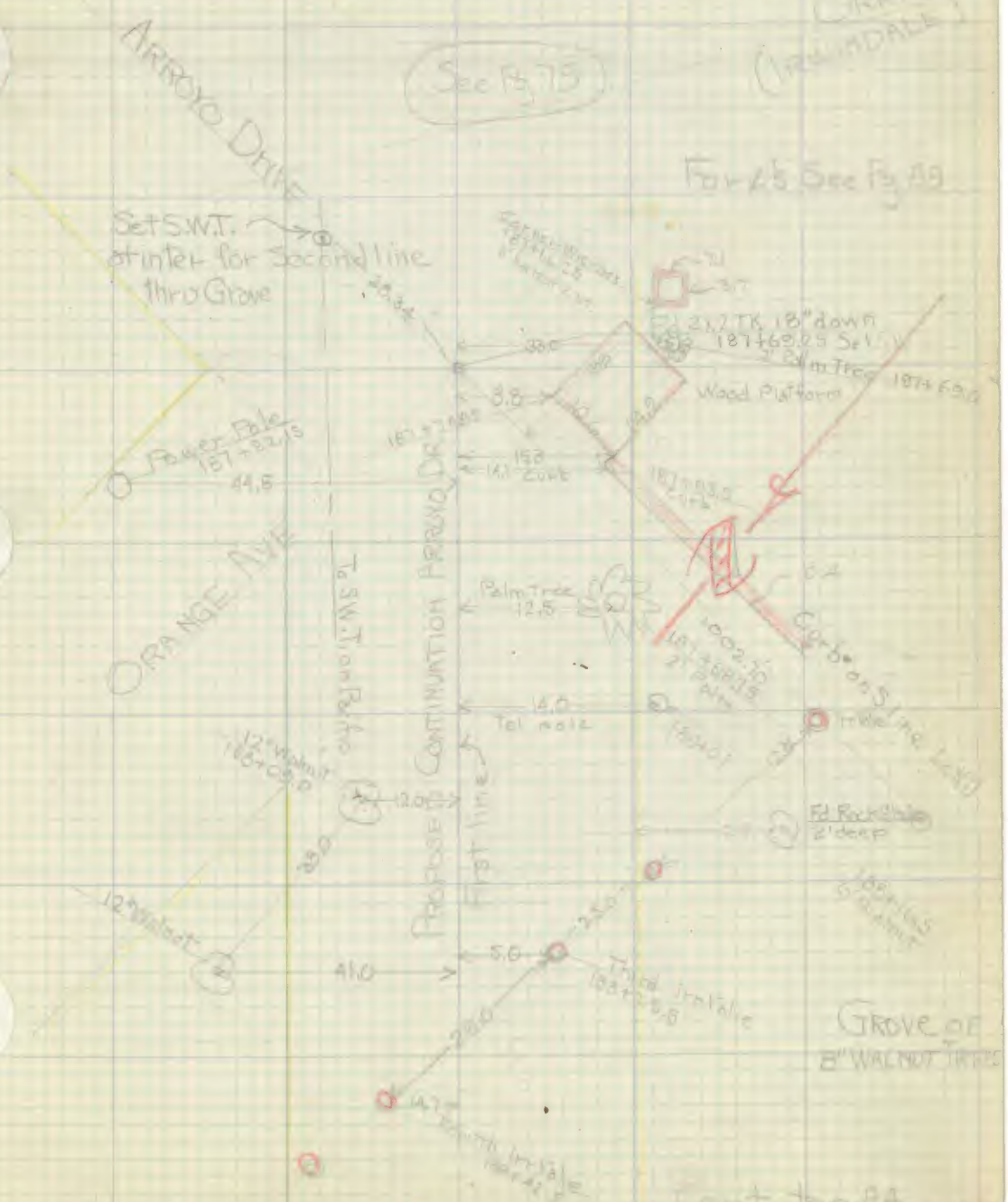

Cont top 84

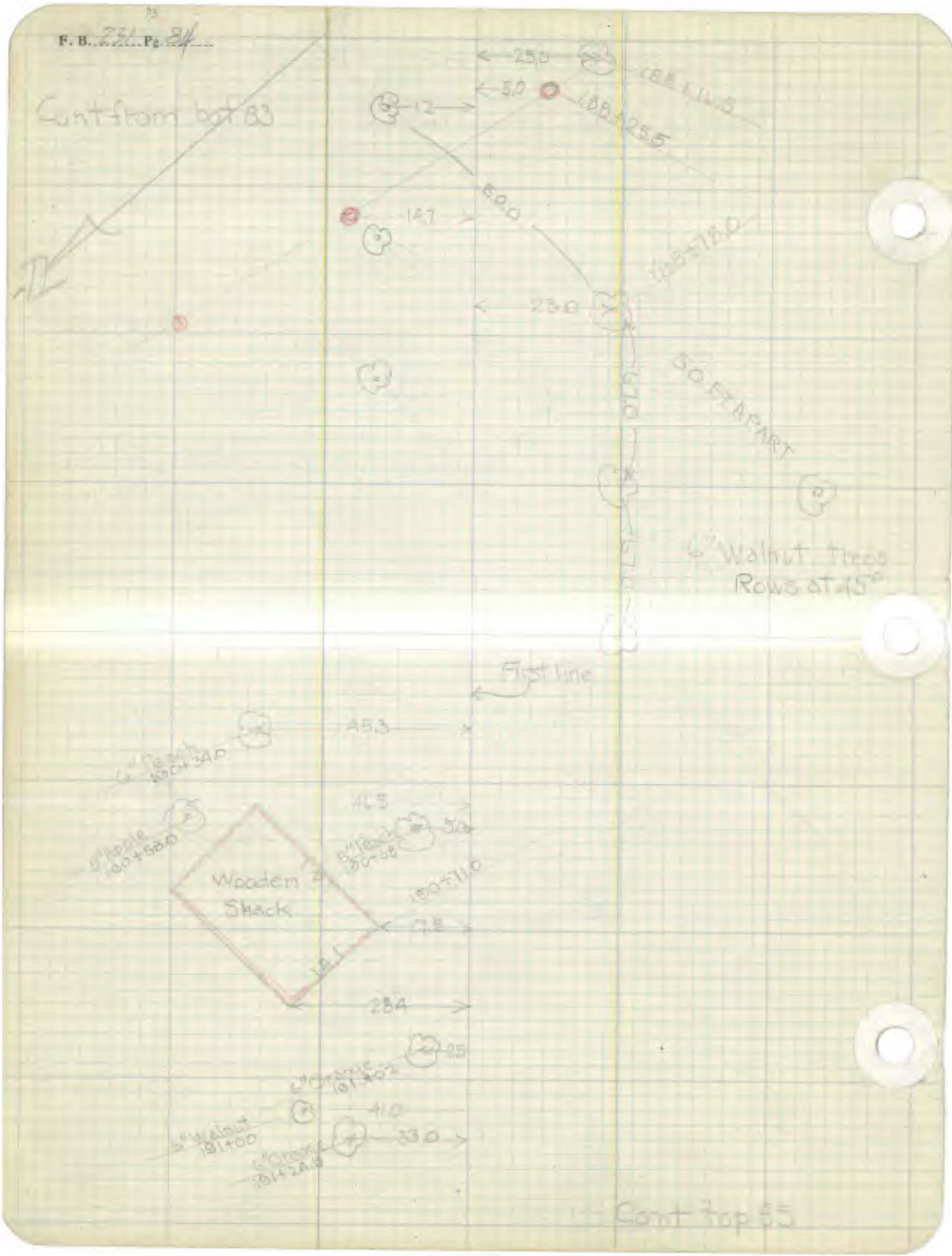
F. B. 231 Pg. 84
Cont from bot 83
25.0
5.0
12
14.7
50.0
23.0
50 FT APART
6" Walnut Trees
Rows at 45°
First line
45.3
46.5
5.0
Wooden
Shack
7.5
28.4
25
41.0
33.0
Cont top 85

F. B. 231 Pg. 85

Platted by Hopkins	W. O. No. ____ D. S. O. No. ____
Date Feb 1927	Location ____
Map No. 8908	Surveyed by ____
Platting C'k'd by Paige	Date ____
Date March 1927	Indexed A. C. Johnson

F. B. 231 Pg. 86

Cont from bot 85

F. B. 231 Pg. 87

Platted by Hopkins	W. O. No. [illegible] D. S. O. No.
Date Feb. 1927	Location. [illegible]
Map No. S902	Surveyed by [illegible]
Platting C'k'd by Paige	Date [illegible]
Date March 1927	Indexed A. C. Johnson

F. B. 231 Pg. 88

F. B. 231 Pg. 89

Platted by Hopkins	W. O. No. ____ D. S. O. No. ____
Date Feb. 1927	Location ____
Map No. 1908	Surveyed by ____
Platting C'k'd by Page	Date ____
Date March 1927	Indexed ____

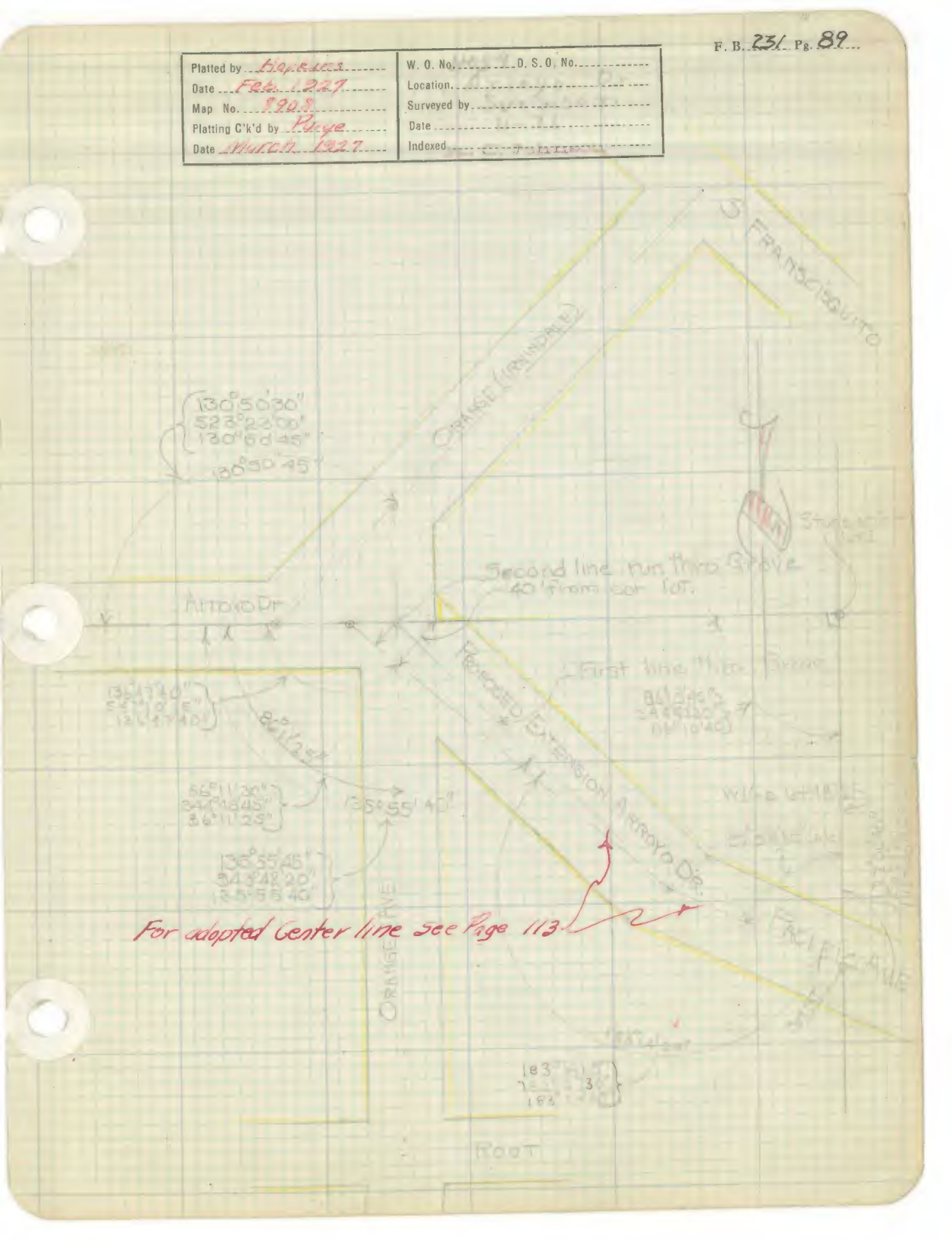

Date _____ Notes by _____ Chief Party _____ F.B. 231 PG. 91A

Platted by Hopkins	W. O. No. _____ D. S. O. No. _____
Date Feb. 1927	Location _____
Map No. 8905	Surveyed by _____
Platting C'k'd by Page	Date _____
Date March 1927	Indexed C. Johnson

NOTE: ANY ADDITION OR CHANGES ON THIS SHEET MUST BE MADE OR CIRCLED IN RED, WITH DATE AND NAME OF PERSON MAKING CHANGE.

DO NOT EXTEND NOTES THIS SIDE OF THIS LINE

RETURN TO LOS ANGELES COUNTY SURVEYOR



F.B. 231 PG. 918 Chief Party Notes by Date

RETURN TO
LOS ANGELES COUNTY SURVEYOR

DO NOT EXTEND NOTES THIS SIDE OF THIS LINE

NOTE: ANY ADDITION OR CHANGES ON THIS SHEET MUST BE MADE OR CIRCLED IN RED. WITH DATE AND NAME OF PERSON MAKING CHANGE.

Date _____ Notes by _____ Chief Party _____ F.B. 231 Pg. 92A

Platted by Hopkins	W. O. No. _____ D. S. O. No. _____
Date Feb 1927	Location _____
Map No. B 208	Surveyed by _____
Platting C'k'd by Page	Date _____
Date March 1927	Indexed A. C. Johnson

NOTE: ANY ADDITION OR CHANGES ON THIS SHEET MUST BE MADE OR CIRCLED IN RED. WITH DATE AND NAME OF PERSON MAKING CHANGE.

DO NOT EXTEND NOTES THIS SIDE OF THIS LINE

RETURN TO
LOS ANGELES COUNTY SURVEYOR

F.B. 231 PG. 92B Chief Party Notes by Date



RETURN TO
LOS ANGELES COUNTY SURVEYOR

DO NOT EXTEND NOTES THIS SIDE OF THIS LINE

NOTE: ANY ADDITION OR CHANGES ON THIS SHEET MUST BE MADE OR CIRCLED IN RED. WITH DATE AND NAME OF PERSON MAKING CHANGE.

RETURN TO
LOS ANGELES COUNTY SURVEYOR

NOTE: ANY ADDITION OR CHANGES ON THIS SHEET MUST BE MADE OR CIRCLED IN RED, WITH DATE AND NAME OF PERSON MAKING CHANGE.

DO NOT EXTEND NOTES THIS SIDE OF THIS LINE

Date ______ Notes by ______ Chief Party ______ F.B. 231 PG. 93

Platted by Hastings	W. O. No. ______ D. S. O. No. ______
Date Feb 1937	Location ______
Map No. 6906	Surveyed by ______
Platting C'k'd by [illegible]	Date ______
Date March 1937	Indexed A. C. Johnson

F.B. 231 PG. 94 Chief Party Notes by Date

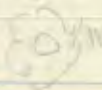

ANGLE Pt at WILLOW

4443



WILLOW

RETURN TO LOS ANGELES COUNTY SURVEYOR

NOTE: ANY ADDITION OR CHANGES ON THIS SHEET MUST BE MADE OR CIRCLED IN RED. WITH DATE AND NAME OF PERSON MAKING CHANGE.

DO NOT EXTEND NOTES THIS SIDE OF THIS LINE

Date _____ Notes by _____ Chief Party _____ F.B. 231 Pg. 95

Platted by Hopkins	W. O. No. _____ D. S. O. No. _____
Date Feb. 1927	Location _____
Map No. 8905	Surveyed by _____
Platting C'k'd by Paige	Date _____
Date March 1927	Indexed A. C. Johnson

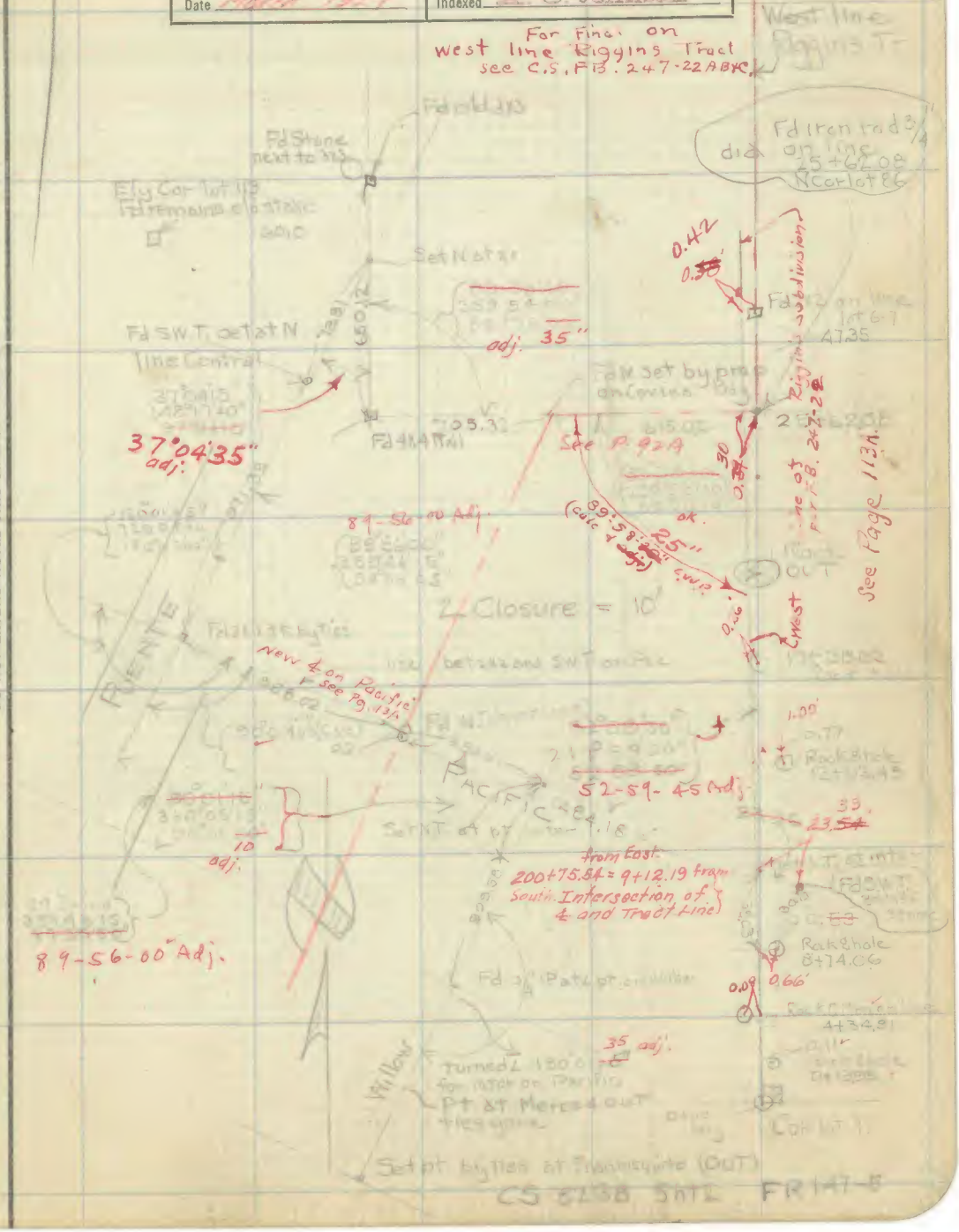

CS 8238 Sht 2 FR 147-8

NOTE: ANY ADDITION OR CHANGES ON THIS SHEET MUST BE MADE OR CIRCLED IN RED, WITH DATE AND NAME OF PERSON MAKING CHANGE.

DO NOT EXTEND NOTES THIS SIDE OF THIS LINE

RETURN TO LOS ANGELES COUNTY SURVEYOR

F.B. 231 PG. 96 Chief Party Notes by Date

RETURN TO
LOS ANGELES COUNTY SURVEYOR

NOTE: ANY ADDITION OR CHANGES ON THIS SHEET MUST BE MADE OR CIRCLED IN RED. WITH DATE AND NAME OF PERSON MAKING CHANGE.

DO NOT EXTEND NOTES THIS SIDE OF THIS LINE

Date _____ Notes by _____ Chief Party _____ F.B. 231 PG. 97

Platted by Hopkins	W. O. No. _____ D. S. O. No. _____
Date Feb 1927	Location _____
Map No. 8908	Surveyed by _____
Platting C'k'd by Paige	Date _____
Date March 192[illegible]	Indexed A. C. Johnson

For adopted Boundary Line See Pgs. 109 & 113

Note: See 98A for dists



NOTE: ANY ADDITION OR CHANGES ON THIS SHEET MUST BE MADE OR CIRCLED IN RED, WITH DATE AND NAME OF PERSON MAKING CHANGE.

DO NOT EXTEND NOTES THIS SIDE OF THIS LINE

RETURN TO LOS ANGELES COUNTY SURVEYOR

RETURN TO
LOS ANGELES COUNTY SURVEYOR

NOTE: ANY ADDITION OR CHANGES ON THIS SHEET MUST BE MADE OR CIRCLED IN RED. WITH DATE AND NAME OF PERSON MAKING CHANGE.

DO NOT EXTEND NOTES THIS SIDE OF THIS LINE

Date

Chief Party Notes by

F.B. 234 Pg. 98

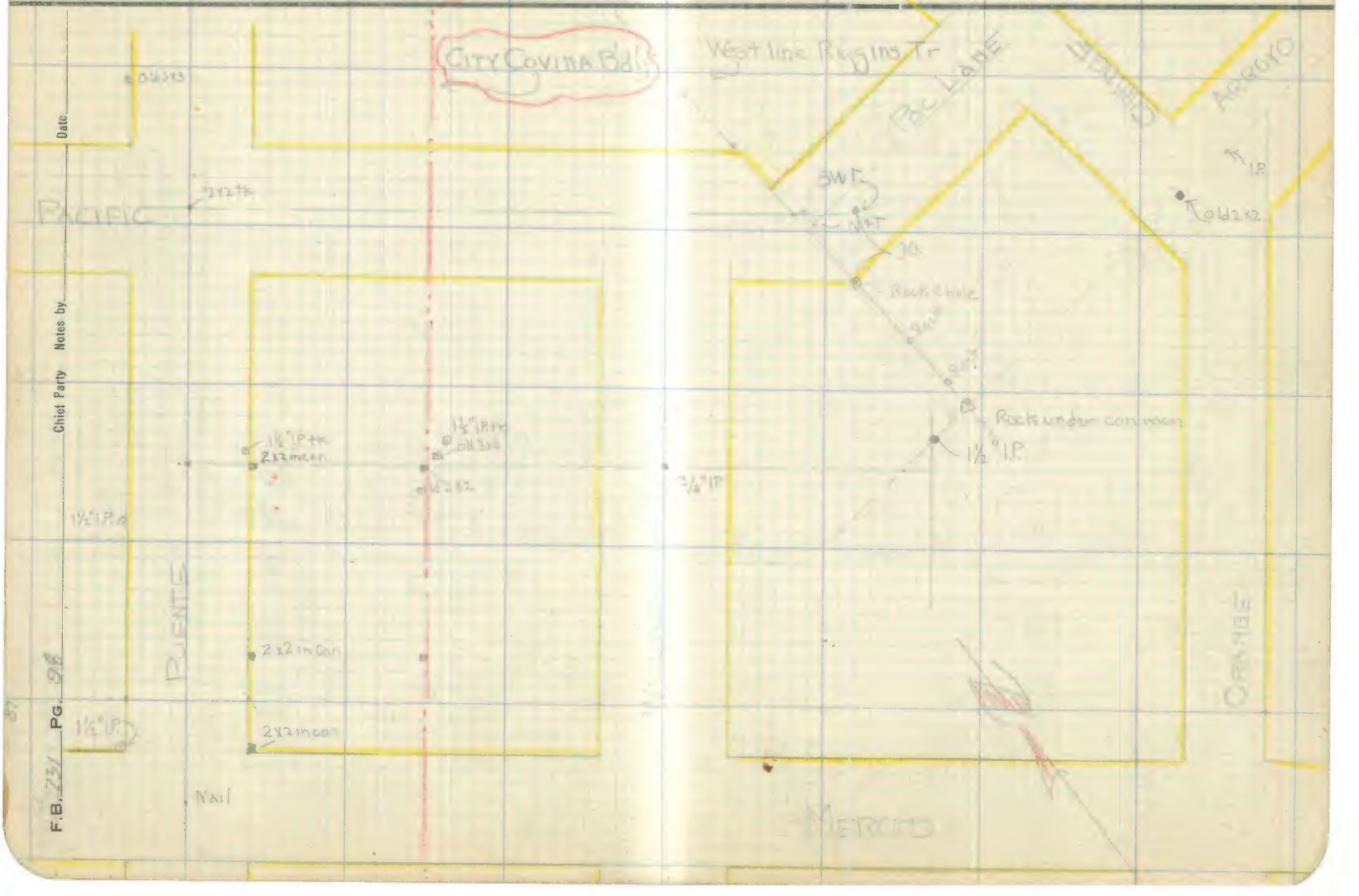

Date _____ Notes by _____ Chief Party _____ F.B. 231 Pg. 98A

Platted by Hopkins	W. O. No. _____ D. S. O. No. _____
Date Feb. 1927	Location _____
Map No. 8908	Surveyed by _____
Platting C'k'd by Paige	Date _____
Date March 1927	Indexed A. C. Johnson

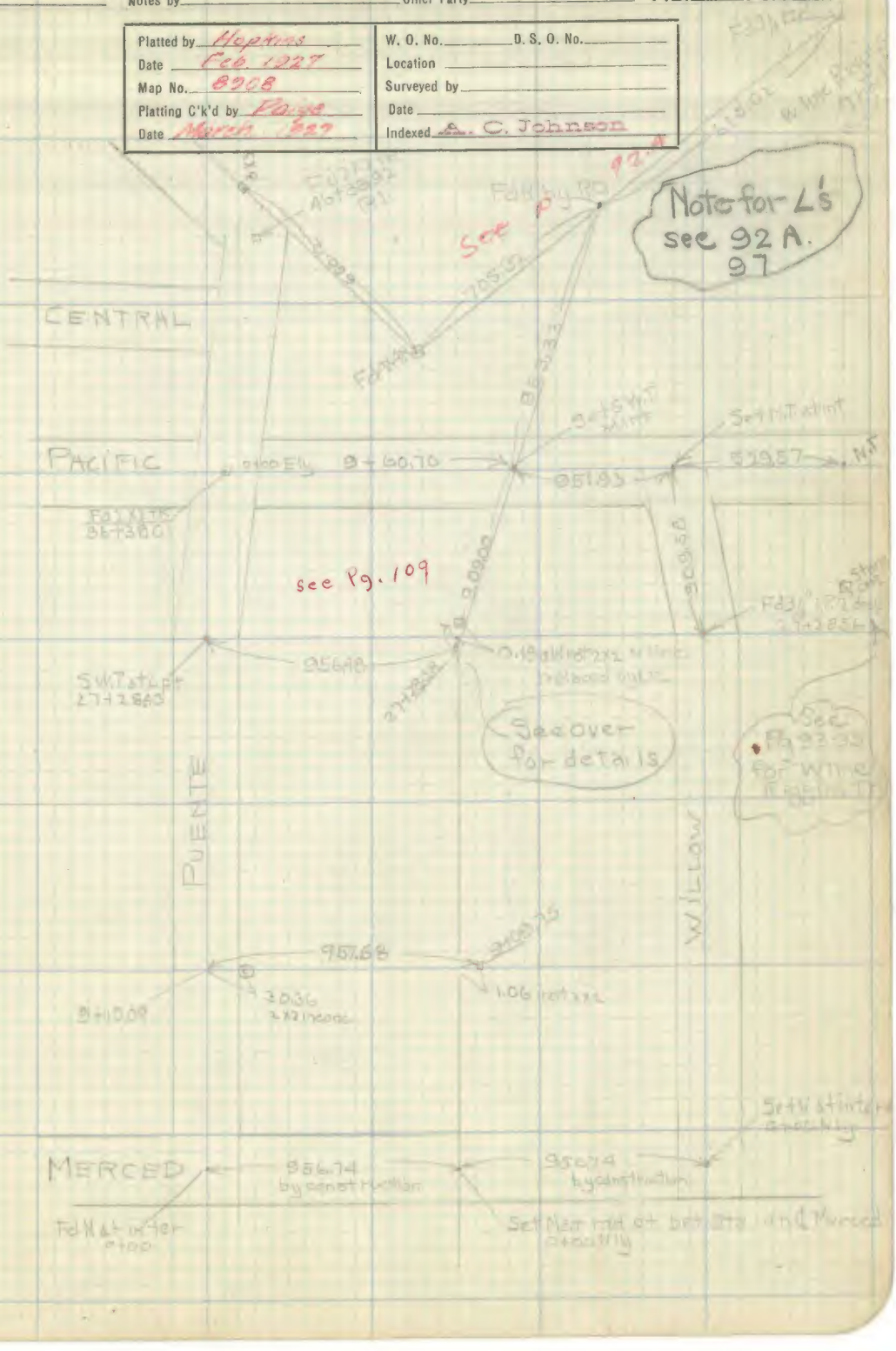

NOTE: ANY ADDITION OR CHANGES ON THIS SHEET MUST BE MADE OR CIRCLED IN RED. WITH DATE AND NAME OF PERSON MAKING CHANGE.

DO NOT EXTEND NOTES THIS SIDE OF THIS LINE

RETURN TO LOS ANGELES COUNTY SURVEYOR

F.B. 231 PG. 98 B Chief Party Notes by Date

247



RETURN TO
LOS ANGELES COUNTY SURVEYOR

DO NOT EXTEND NOTES THIS SIDE OF THIS LINE

NOTE: ANY ADDITION OR CHANGES ON THIS SHEET MUST BE MADE OR CIRCLED IN RED, WITH DATE AND NAME OF PERSON MAKING CHANGE.

Date _____ Notes by _____ Chief Party _____ F. B. 231 PG. 99

Platted by _____	W. O. No. _____ D. S. O. No. _____
Date _____	Location _____
Map No. _____	Surveyed by _____
Platting C'k'd by _____	Date _____
Date _____	Indexed A. C. Johnson

Notes: ANY ADDITIONS OR CHANGES ON THIS SHEET MUST BE MADE OR CIRCLED IN **Red.** WITH DATE AND NAME OF PERSON MAKING CHANGE.

Do not extend notes this side of this line

RETURN TO
LOS ANGELES COUNTY SURVEYOR

F.B. 231 PG. 100 Chief Party Notes by Date

RETURN TO
LOS ANGELES COUNTY SURVEYOR

Do not extend notes this side of this line

Note: ANY ADDITIONS OR CHANGES ON THIS SHEET MUST BE MADE OR CIRCLED IN Red. WITH DATE AND NAME OF PERSON MAKING CHANGE.

Date _____ Notes by _____ Chief Party _____ F.B. 231 Pg. 101

Platted by Hopkins	W. O. No. _____ D. S. O. No. _____
Date Feb. 1927	Location _____
Map No. 8408	Surveyed by _____
Platting C'k'd by Purge	Date _____
Date March 1927	Indexed E. C. Johnson

Pgs 9 & 10

NOTE: ANY ADDITION OR CHANGES ON THIS SHEET MUST BE MADE OR CIRCLED IN RED, WITH DATE AND NAME OF PERSON MAKING CHANGE.

DO NOT EXTEND NOTES THIS SIDE OF THIS LINE

RETURN TO LOS ANGELES COUNTY SURVEYOR

Also See Pg 6 for details

F.R. #7-6-7

F.B. 231 PG. 102 Chief Party Notes by Swenson Date 7-1-27

See Pg 6

Change made in inter at Barranca Arroyo 7-1-27 old pt removed new ones set new ties taken

RETURN TO LOS ANGELES COUNTY SURVEYOR

DO NOT EXTEND NOTES THIS SIDE OF THIS LINE

NOTE: ANY ADDITION OR CHANGES ON THIS SHEET MUST BE MADE OR CIRCLED IN RED. WITH DATE AND NAME OF PERSON MAKING CHANGE.

Date _____ Notes by _____ Chief Party _____ F.B. 231 PG. 103

Platted by Hopkins	W. O. No. 401 D. S. O. No. _____
Date Feb. 1927	Location Arroyo Dr.
Map No. 8708	Surveyed by _____
Platting C'k'd by Paige	Date _____
Date March 1927	Indexed A. C. Johnson

NOTE: ANY ADDITION OR CHANGES ON THIS SHEET MUST BE MADE OR CIRCLED IN RED, WITH DATE AND NAME OF PERSON MAKING CHANGE.

DO NOT EXTEND NOTES THIS SIDE OF THIS LINE

RETURN TO
LOS ANGELES COUNTY SURVEYOR

F.B. 231 Pg. 104 Chief Party Notes by Date







BARRANCA ST

← Notes W'ly begin on Pg 6

Contain 105

RETURN TO
LOS ANGELES COUNTY SURVEYOR

DO NOT EXTEND NOTES THIS SIDE OF THIS LINE

NOTE: ANY ADDITION OR CHANGES ON THIS SHEET MUST BE MADE OR CIRCLED IN RED. WITH DATE AND NAME OF PERSON MAKING CHANGE.

Date _____ Notes by _____ Chief Party _____ F.B. 231 Pg. 105

Platted by Hopkins	W. O. No. [illegible] D. S. O. No.
Date Feb. 1927	Location [illegible]
Map No. 6908	Surveyed by [illegible]
Platting C'k'd by Paige	Date
Date March, 1927	Indexed A. C. Johnson

NOTE: ANY ADDITION OR CHANGES ON THIS SHEET MUST BE MADE OR CIRCLED IN RED, WITH DATE AND NAME OF PERSON MAKING CHANGE.

DO NOT EXTEND NOTES THIS SIDE OF THIS LINE

RETURN TO LOS ANGELES COUNTY SURVEYOR

Cont from rt 104

Cont over

F.B. 231 PG. 10.6 Chief Party Notes by ______ Date ______

3 trees out at location of House Cont left 107

Cont from over

RETURN TO
LOS ANGELES COUNTY SURVEYOR

DO NOT EXTEND NOTES THIS SIDE OF THIS LINE

NOTE: ANY ADDITION OR CHANGES ON THIS SHEET MUST BE MADE OR CIRCLED IN RED. WITH DATE AND NAME OF PERSON MAKING CHANGE.

Date _____ Notes by _____ Chief Party _____ F.B. 231 PG. 107

Platted by Hopkins	W. O. No. [illegible] D. S. O. No.
Date Feb. 1927	Location [illegible]
Map No. PB 8908	Surveyed by [illegible]
Platting C'k'd by Paige	Date A. C. Johnson
Date March. 1927	Indexed Dec 30-1926, F. Ashton

NOTE: ANY ADDITION OR CHANGES ON THIS SHEET MUST BE MADE OR CIRCLED IN RED. WITH DATE AND NAME OF PERSON MAKING CHANGE.

DO NOT EXTEND NOTES THIS SIDE OF THIS LINE

RETURN TO LOS ANGELES COUNTY SURVEYOR

W.S. 47 D.5

Data for curve from Description (Book 5148 Pg 378)

D. 48-204

BC 10+01.89 from ℄ Barranca
Δ = 433745" ✓
Tang 200.13 ✓
R = 500.00 ✓
L = 380.74 ✓
~~EC = [illegible]~~

Cont from rt 106

F.B. 231 PG. 108 Chief Party Notes by Date

RETURN TO
LOS ANGELES COUNTY SURVEYOR

NOTE: ANY ADDITION OR CHANGES ON THIS SHEET MUST BE MADE OR CIRCLED IN RED. WITH DATE AND NAME OF PERSON MAKING CHANGE.

DO NOT EXTEND NOTES THIS SIDE OF THIS LINE

Date 6-30-27 Notes by Svenson Chief Party F.B. 231 PG. 109A

Platted by A A Roeser	W. O. No. 4659 D. S. O. No.
Date July 1927	Location Arroyo Drive
Map No. 890	Surveyed by Svenson
Platting C'k'd by C.N. Paige	Date 6-30-27
Date August 1927	Indexed A. C. Johnson

NOTE: ANY ADDITION OR CHANGES ON THIS SHEET MUST BE MADE OR CIRCLED IN RED, WITH DATE AND NAME OF PERSON MAKING CHANGE.

DO NOT EXTEND NOTES THIS SIDE OF THIS LINE

RETURN TO LOS ANGELES COUNTY SURVEYOR

F.B. 231 PG. 109B Chief Party Notes by Date

RETURN TO
LOS ANGELES COUNTY SURVEYOR

NOTE: ANY ADDITION OR CHANGES ON THIS SHEET MUST BE MADE OR CIRCLED IN RED. WITH DATE AND NAME OF PERSON MAKING CHANGE.

DO NOT EXTEND NOTES THIS SIDE OF THIS LINE

Date 7-1-27 Notes by Svenson Chief Party F.B. 231 Pg. 110A

Platted by A. A. Roeser	W. O. No. 4051 D. S. O. No.
Date July 1927	Location Arroyo Dr
Map No. 8908	Surveyed by Svenson
Platting C'k'd by C. W. Paige	Date 7-1-27
Date August 1927	Indexed A. C. Johnson

NOTE: ANY ADDITION OR CHANGES ON THIS SHEET MUST BE MADE OR CIRCLED IN RED, WITH DATE AND NAME OF PERSON MAKING CHANGE.

DO NOT EXTEND NOTES THIS SIDE OF THIS LINE

RETURN TO LOS ANGELES COUNTY SURVEYOR

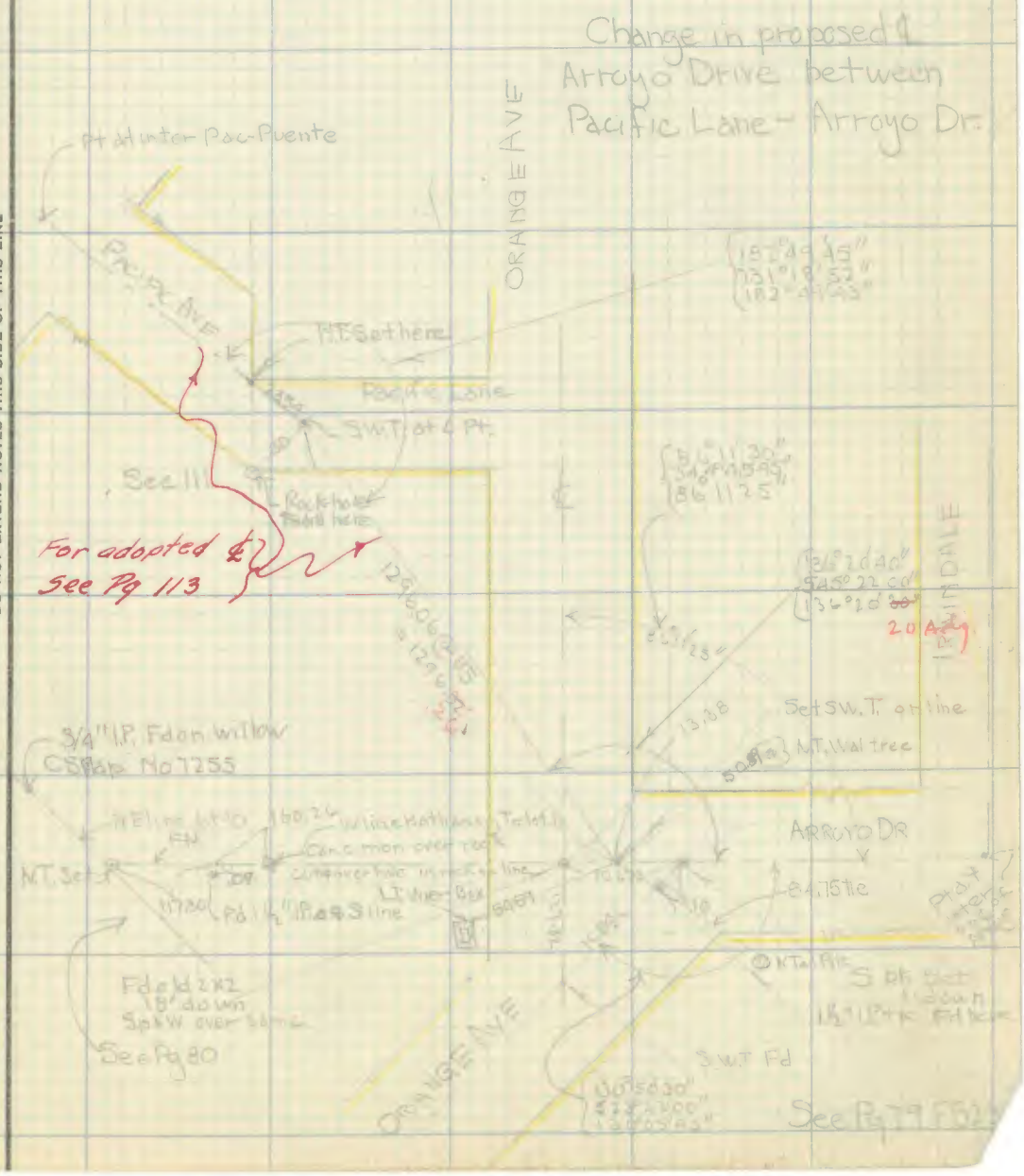

F.B. 231 PG. 110B Chief Party Notes by Date

RETURN TO
LOS ANGELES COUNTY SURVEYOR

NOTE: ANY ADDITION OR CHANGES ON THIS SHEET MUST BE MADE OR CIRCLED IN RED, WITH DATE AND NAME OF PERSON MAKING CHANGE.

DO NOT EXTEND NOTES THIS SIDE OF THIS LINE

Date 7-1-27 Notes by Svenson Chief Party F.B. 231 Pg. 111

Platted by A.A. Esser	W. O. No. 6059 D. S. O. No.
Date July 1927	Location Arroyo St.
Map No. 3905	Surveyed by Svenson
Platting C'k'd by Eric Paige	Date 7-1-27
Date August 1927	Indexed A. C. Johnson

NOTE: ANY ADDITION OR CHANGES ON THIS SHEET MUST BE MADE OR CIRCLED IN RED, WITH DATE AND NAME OF PERSON MAKING CHANGE.

DO NOT EXTEND NOTES THIS SIDE OF THIS LINE

RETURN TO LOS ANGELES COUNTY SURVEYOR

Changes made at inter & Pacific and W. line Riggins Tract.

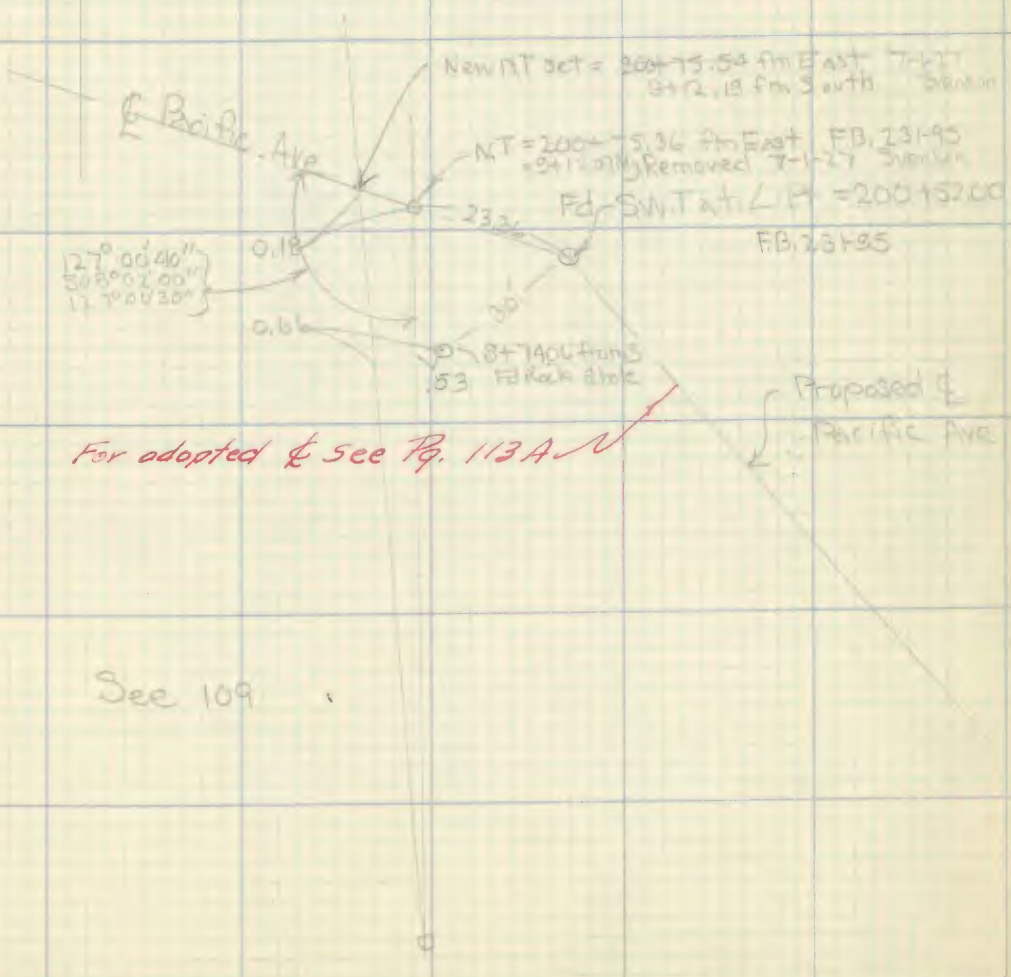

For adopted ℄ see Pg. 113A

See 109

RETURN TO
LOS ANGELES COUNTY SURVEYOR

NOTE: ANY ADDITION OR CHANGES ON THIS SHEET MUST BE MADE OR CIRCLED IN RED. WITH DATE AND NAME OF PERSON MAKING CHANGE.

DO NOT EXTEND NOTES THIS SIDE OF THIS LINE

F.B. 251 PG. 112 Chief Party Notes by Svensson Date 8-25-27

See F.B. 520-91
For Later Survey



RETURN TO
LOS ANGELES COUNTY SURVEYOR

NOTE: ANY ADDITION OR CHANGES ON THIS SHEET MUST BE MADE OR CIRCLED IN RED. WITH DATE AND NAME OF PERSON MAKING CHANGE.

DO NOT EXTEND NOTES THIS SIDE OF THIS LINE

F.B. 231 Pg. 114 Chief Party Notes by Swanson Date 5-15-57

RETURN TO
LOS ANGELES COUNTY SURVEYOR

NOTE: ANY ADDITION OR CHANGES ON THIS SHEET MUST BE MADE OR CIRCLED IN RED. WITH DATE AND NAME OF PERSON MAKING CHANGE.

DO NOT EXTEND NOTES THIS SIDE OF THIS LINE

Date	8-15-27
Notes by	Svenson
Chief Party	Svenson
Platted by	AABoser
Date	August 1927
Map No.	8908
Platting C'k'd by	C.W. Paige
Date	August 1927
W. O. No.	4059
O. S. O. No.	
Location	Arroyo Dr.
Surveyed by	Svenson
Date	8-15
Indexed	C. Johnson

F.B. 231 Pg. 113

Date _____ Notes by _____ Chief Party _____ F.B. 231 PG. 115

Platted by _____	W. O. No. _____ D. S. O. No. _____
Date _____	Location _____
Map No. _____	Surveyed by _____
Platting C'k'd by _____	Date _____
Date _____	Indexed A. C. Johnson

NOTE: ANY ADDITION OR CHANGES ON THIS SHEET MUST BE MADE OR CIRCLED IN RED. WITH DATE AND NAME OF PERSON MAKING CHANGE.

DO NOT EXTEND NOTES THIS SIDE OF THIS LINE

RETURN TO LOS ANGELES COUNTY SURVEYOR

Los Flores Canyon Rd.

April 27-1927.

F-181-A.

F.B. 231 PG. 116 Chief Party Notes by Date

RETURN TO
LOS ANGELES COUNTY SURVEYOR

NOTE: ANY ADDITION OR CHANGES ON THIS SHEET MUST BE MADE OR CIRCLED IN RED. WITH DATE AND NAME OF PERSON MAKING CHANGE.

DO NOT EXTEND NOTES THIS SIDE OF THIS LINE

Date _____ Notes by _____ Chief Party _____ F.B. 231 Pg. 117

Platted by _____	W. O. No. _____ D. S. O. No. _____
Date _____	Location _____
Map No. _____	Surveyed by _____
Platting C'k'd by _____	Date _____
Date _____	Indexed _____

NOTE: ANY ADDITION OR CHANGES ON THIS SHEET MUST BE MADE OR CIRCLED IN RED. WITH DATE AND NAME OF PERSON MAKING CHANGE.

DO NOT EXTEND NOTES THIS SIDE OF THIS LINE

RETURN TO LOS ANGELES COUNTY SURVEYOR

F.B. 231 PG. 118 Stite Chief Party Notes by Date 4/27

RETURN TO
LOS ANGELES COUNTY SURVEYOR

NOTE: ANY ADDITION OR CHANGES ON THIS SHEET MUST BE MADE OR CIRCLED IN RED. WITH DATE AND NAME OF PERSON MAKING CHANGE.

DO NOT EXTEND NOTES THIS SIDE OF THIS LINE

Date _____ Notes by _____ Chief Party _____ F.B. 231 PG. 119

Platted by _____	W. O. No. _____ D. S. O. No. _____
Date _____	Location _____
Map No. _____	Surveyed by _____
Platting C'k'd by _____	Date _____
Date _____	Indexed A. C. JOHNSON

NOTE: ANY ADDITION OR CHANGES ON THIS SHEET MUST BE MADE OR CIRCLED IN RED, WITH DATE AND NAME OF PERSON MAKING CHANGE.

DO NOT EXTEND NOTES THIS SIDE OF THIS LINE

RETURN TO
LOS ANGELES COUNTY SURVEYOR

F.B. 231 PG. 120 Stiles Chief Party Notes by S... Date

RETURN TO
LOS ANGELES COUNTY SURVEYOR

NOTE: ANY ADDITION OR CHANGES ON THIS SHEET MUST BE MADE OR CIRCLED IN RED. WITH DATE AND NAME OF PERSON MAKING CHANGE.

DO NOT EXTEND NOTES THIS SIDE OF THIS LINE

Date [illegible] Notes by [illegible] Chief Party [illegible] F.B. 231 PG. 121

Platted by	W. O. No. 125 D. S. O. No.
Date	Location [illegible]
Map No.	Surveyed by [illegible]
Platting C'k'd by	Date [illegible]
Date	Indexed A. C. Johnson

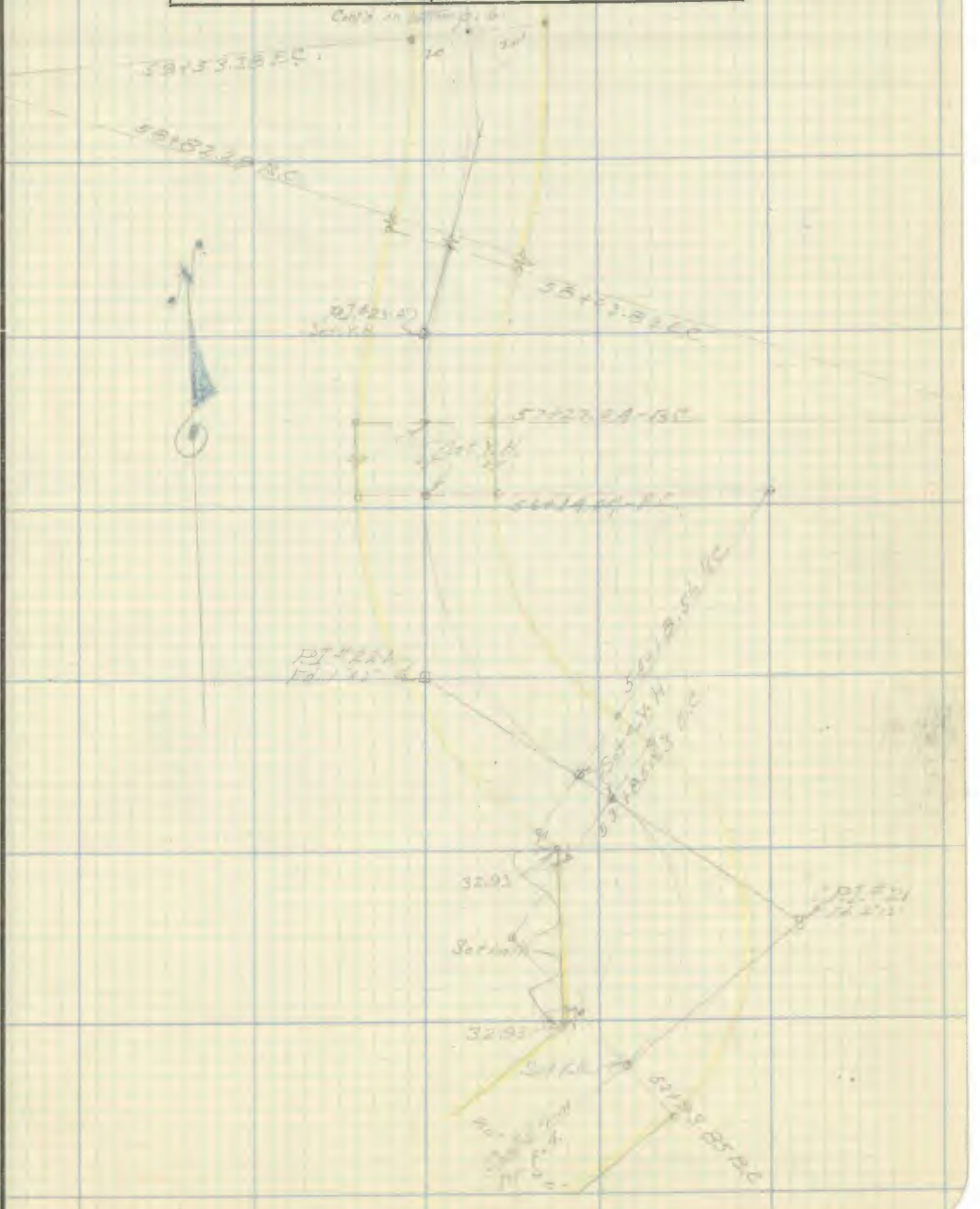

NOTE: ANY ADDITION OR CHANGES ON THIS SHEET MUST BE MADE OR CIRCLED IN RED, WITH DATE AND NAME OF PERSON MAKING CHANGE.

DO NOT EXTEND NOTES THIS SIDE OF THIS LINE

RETURN TO
LOS ANGELES COUNTY SURVEYOR

F.B. 231 PG. 122 Chief Party Notes by Date

RETURN TO
LOS ANGELES COUNTY SURVEYOR

NOTE: ANY ADDITION OR CHANGES ON THIS SHEET MUST BE MADE OR CIRCLED IN RED. WITH DATE AND NAME OF PERSON MAKING CHANGE.

DO NOT EXTEND NOTES THIS SIDE OF THIS LINE

Date 4/21/22 Notes by [illegible] Chief Party [illegible] F.B. 231 PG. 123

Platted by	W. O. No. 125 D. S. O. No.
Date	Location Los Flores Canyon Rd
Map No.	Surveyed by [illegible]
Platting C'k'd by	Date 4/21/22
Date	Indexed A. C. Johnson

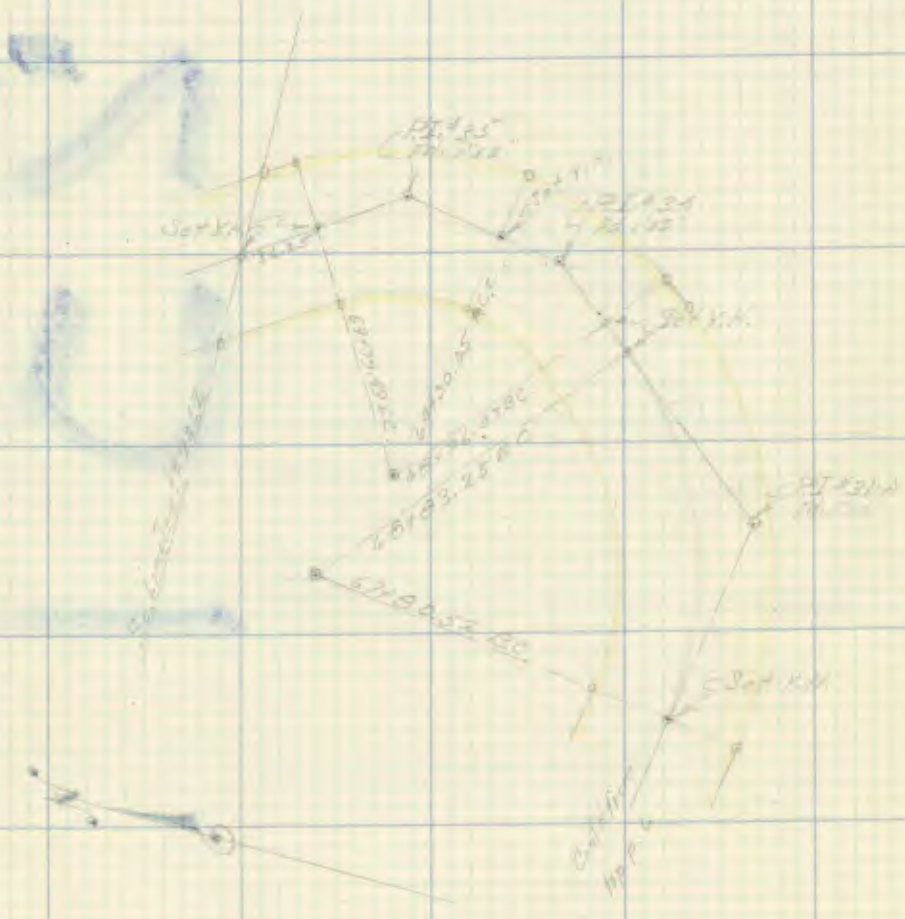

NOTE: ANY ADDITION OR CHANGES ON THIS SHEET MUST BE MADE OR CIRCLED IN RED. WITH DATE AND NAME OF PERSON MAKING CHANGE.

DO NOT EXTEND NOTES THIS SIDE OF THIS LINE

RETURN TO LOS ANGELES COUNTY SURVEYOR

F.B. 231 PG. 124 Chief Party Notes by Date

13-1