Notes by _____ Chief Party _____ F.B. _____ PG. _____

Platted by _____	W. O. No. _____ D. S. O. No. _____
Date _____	Location _____
Map No. _____	Surveyed by _____
Platting C'k'd by _____	Date _____
Date _____	Indexed _____

234

F.B. 234

234

F.B. 234 PG. Index Chief Party Notes by Date

F.B. 234

PAGES: Index, Index, 1, , 3 to 39 incl., , 41 to 44 incl., , 46 to 84 incl., , 86 to 90 incl., , 91, 92, 93, , 95, , 97, , 99, , 101, , 103, , 105, , 107, , 109, , 111, , 113 to 122 incl., 123 to 129 incl.,

RETURN TO
LOS ANGELES COUNTY SURVEYOR
Do not extend notes this side of this line
Note: ANY ADDITIONS OR CHANGES ON THIS SHEET MUST BE MADE OR CHECKED IN Red. WITH DATE AND NAME OF PERSON MAKING CHANGE

F. B. 234 Pg. 1

Platted by	W. O. No. D. S. O. No.
Date	Location
Map No.	Surveyed by
Platting C'k'd by	Date
Date	Indexed 12-28-26 F. Ashton

SURVEY OF PROPOSED BREA CANYON CUTOFF ROAD

From WALNUT DRIVE To ANAHEIM-SPADRA Rd.

H.F. Evans - Dep.
H.B. Rockhold - Inst.
J.L. Thayer - H.Ch.
W.F. Kragness - R.Ch.
S.G. Bent - Extra.
C.W. Gorman - R.Ch.
F.R. Dillon - Ex.

{Set 1x2 with tack at all B.C.'s & E.C.'s and 1x1 without tack at all even stations and curve points. AE

F. B. 224 Pg. 2

F. B. _____ Pg. _____

Platted by _____	W. O. No. _____ D. S. O. No. _____
Date _____	Location. _____
Map No. _____	Surveyed by _____
Platting C'k'd by _____	Date _____
Date _____	Indexed. _____

F. B. 234 Pg.

Index

Pages -

1-55 Brea Canyon Cutoff from Walnut Drive to Anaheim- Spadra Road.

55- Madre St

56-91 Hicks St. from Verona St. to Union Pacific Ave.

91-110 Manchester Ave from Maie Ave to Alameda St. - Topog.

113-122 Figueroa St from Ocean Ave to "E" St. Realignment

F. B. 234 Pg. 3

Platted by	W. O. No. 4043 D. S. O. No.
Date Jan. 1956	Location BREA CANYON CUTOFF
Map No.	Surveyed by
Platting C'k'd by	Date
Date Feb. 1956	Indexed A. C. Johnson

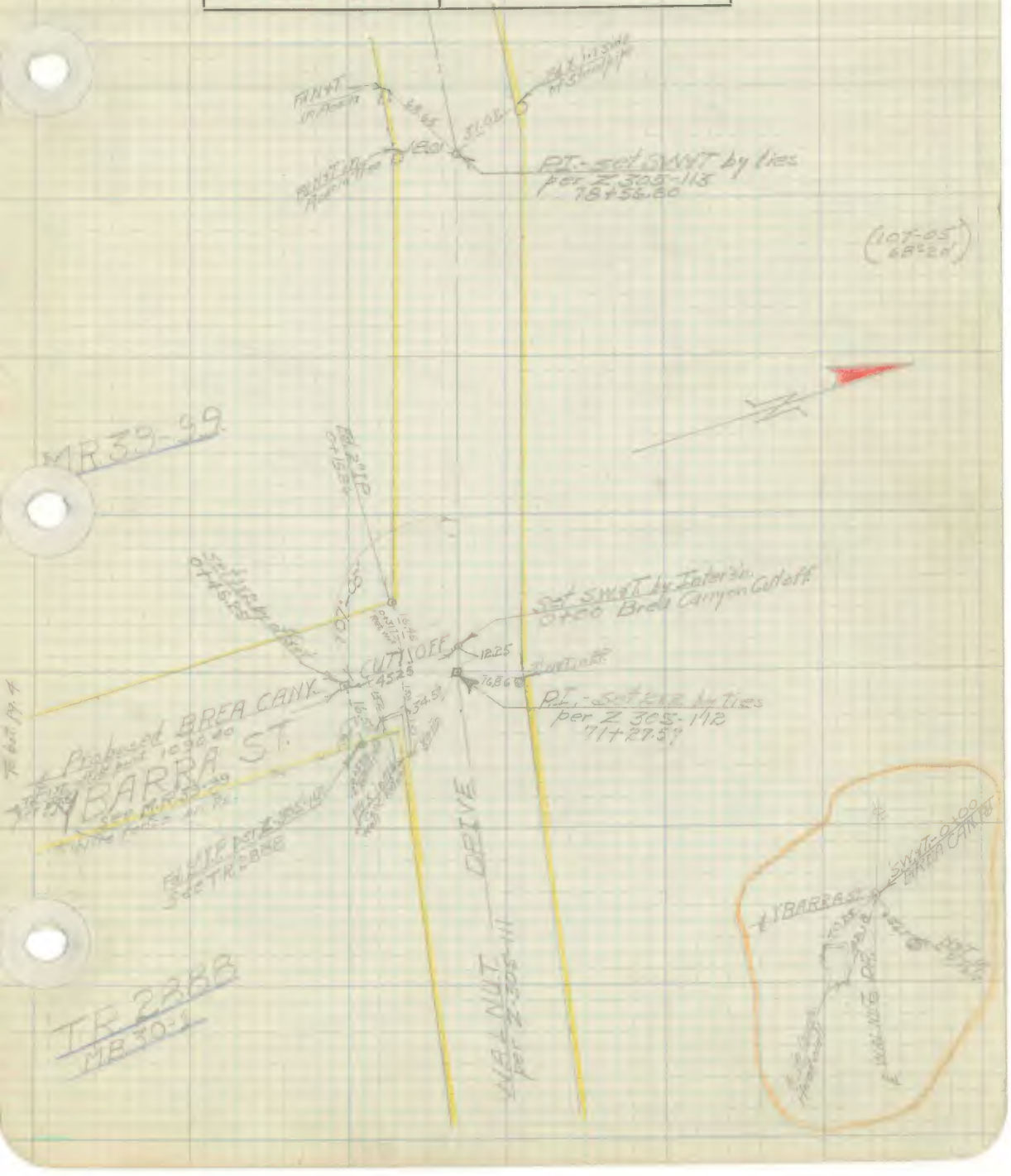

F. B. [illegible] Pg. 4

YBBARA ST.
M.R. 39-99
TRACT 2888 - LOT 3
Wire fence on Pl.
P. Pole 8+21.2
12.7
P. Pole 5+44
P. Pole 2+65.4
13.3
17.8
17.4
16.46
39.1
20.1
20.7
29.0
29.2
17.4
29.2
35.6
37.0
20.8
21.8
28.5
Toilet
corral
Barn
Toilet
Chicken Dan & house
4' Walnut 0+50.75
From Lt. side pg. 3.

F. B. 234 Pg. 5

Platted by	W. O. No. D. S. O. No.
Date	Location.
Map No.	Surveyed by
Platting C'k'd by	Date
Date	Indexed. A. C. Johnson

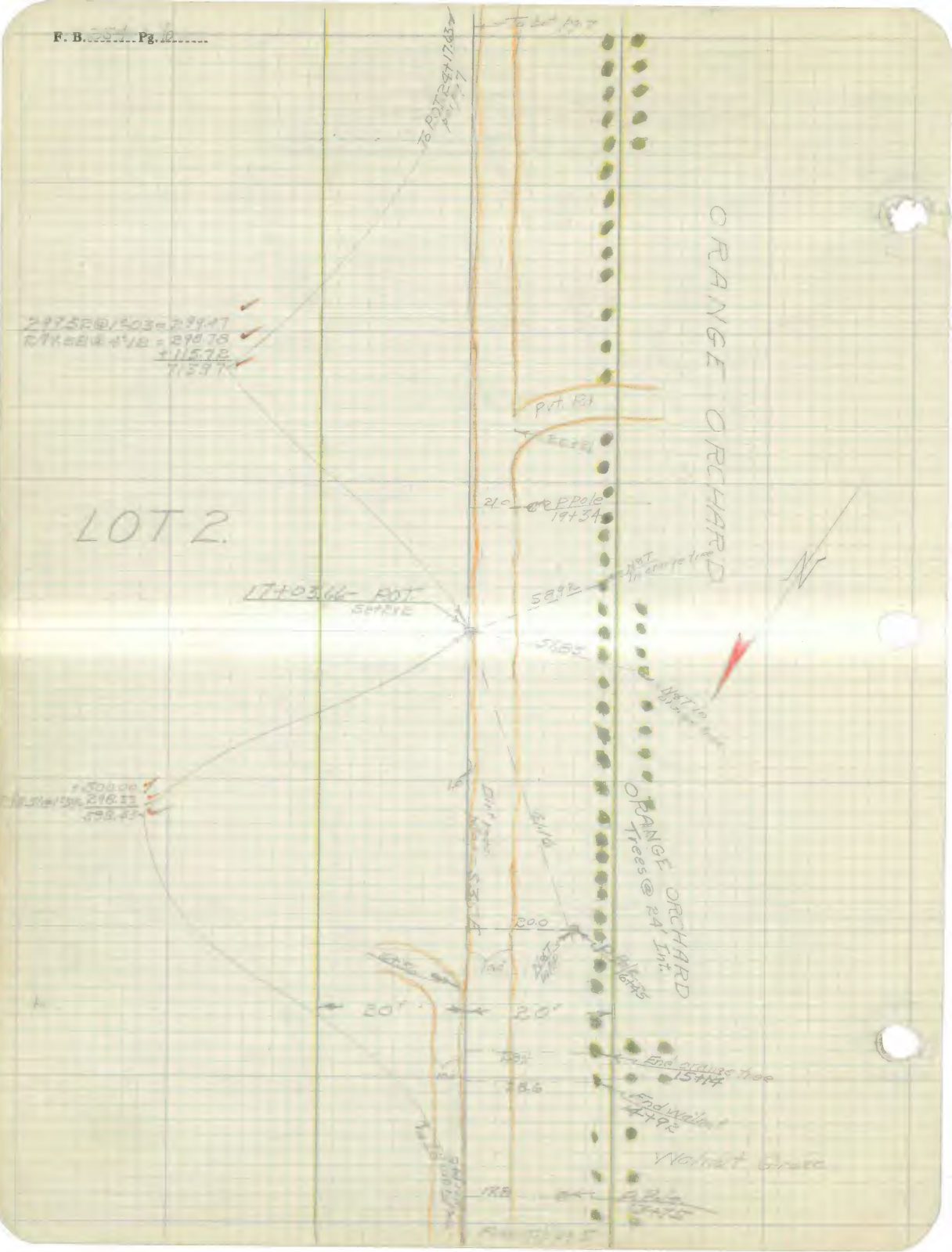
To Pot. Pg. 7
To POT 24+17.63
ORANGE ORCHARD
Pvt. Rd
P Pole
19+34
LOT 2.
17+03.66 POT
58.92
N&T in orange tree
ORANGE ORCHARD
Trees @ 24' Int.
20.0
20'
20'
End orange tree
15+14
End Walnut
4+92
Walnut Grove
17.8

F. B. 234 Pg. 7

Platted by [illegible]	W. O. No. [illegible] D. S. O. No.
Date Jan. 1927	Location. [illegible]
Map No.	Surveyed by [illegible]
Platting C'k'd by C.W. Paige	Date [illegible]
Date Feb. 1927	Indexed A. C. Johnson

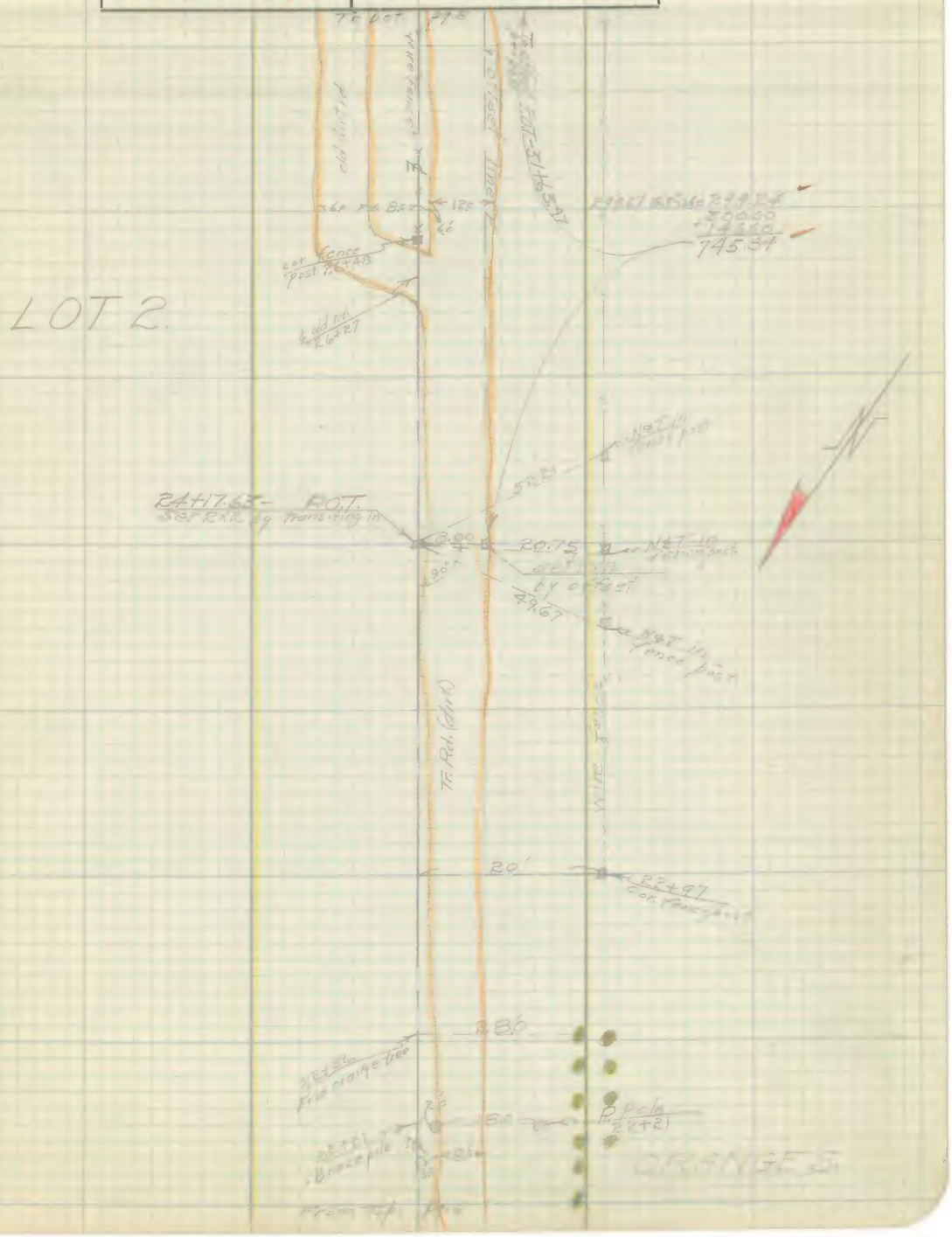

F. B. 234 Pg. 4

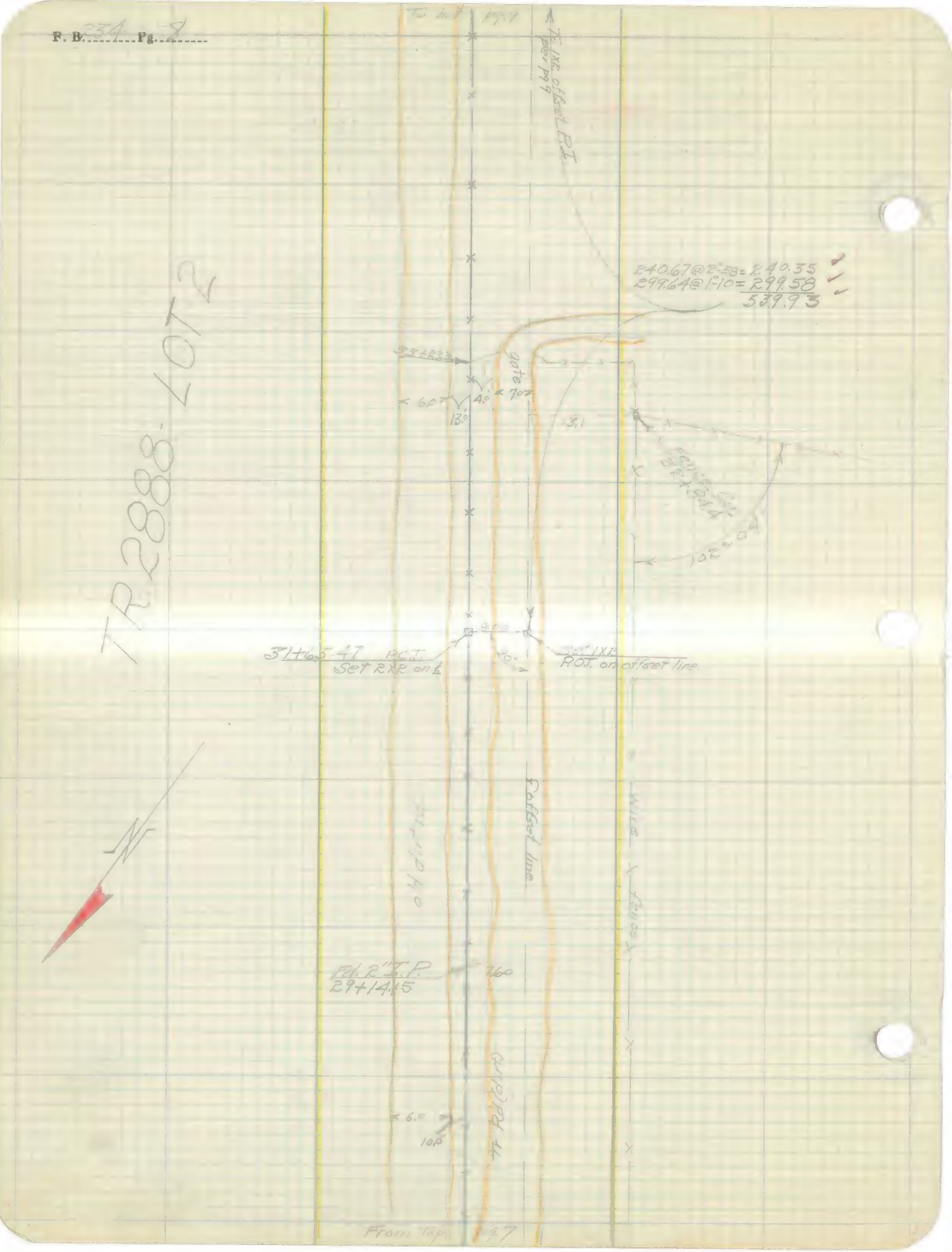

TR 2888 - LOT 2
To bit pg 9
To 1X2 offset P.I. per pg 9
240.67 @ 2°-58 = 240.35
299.64 @ 1°-10 = 299.58
539.93
gate
6.0
4.0
7.0
13.0
13.1
31+65.47 P.C.T.
Set 2X2 on ℄
Set 1X2
P.O.T. on offset line.
℄ offset line
Wire fence
Fd. 2" I.P.
29+14.15
7.60
6.0
10.0
Tr Rd (dirt)
From Top pg 7

F. B. 234 Pg. 9

Platted by [illegible]	W. O. No. [illegible] D. S. O. No.
Date [illegible]	Location. [illegible]
Map No.	Surveyed by [illegible]
Platting C'k'd by [illegible]	Date [illegible]
Date [illegible]	Indexed. A. C. Johnson

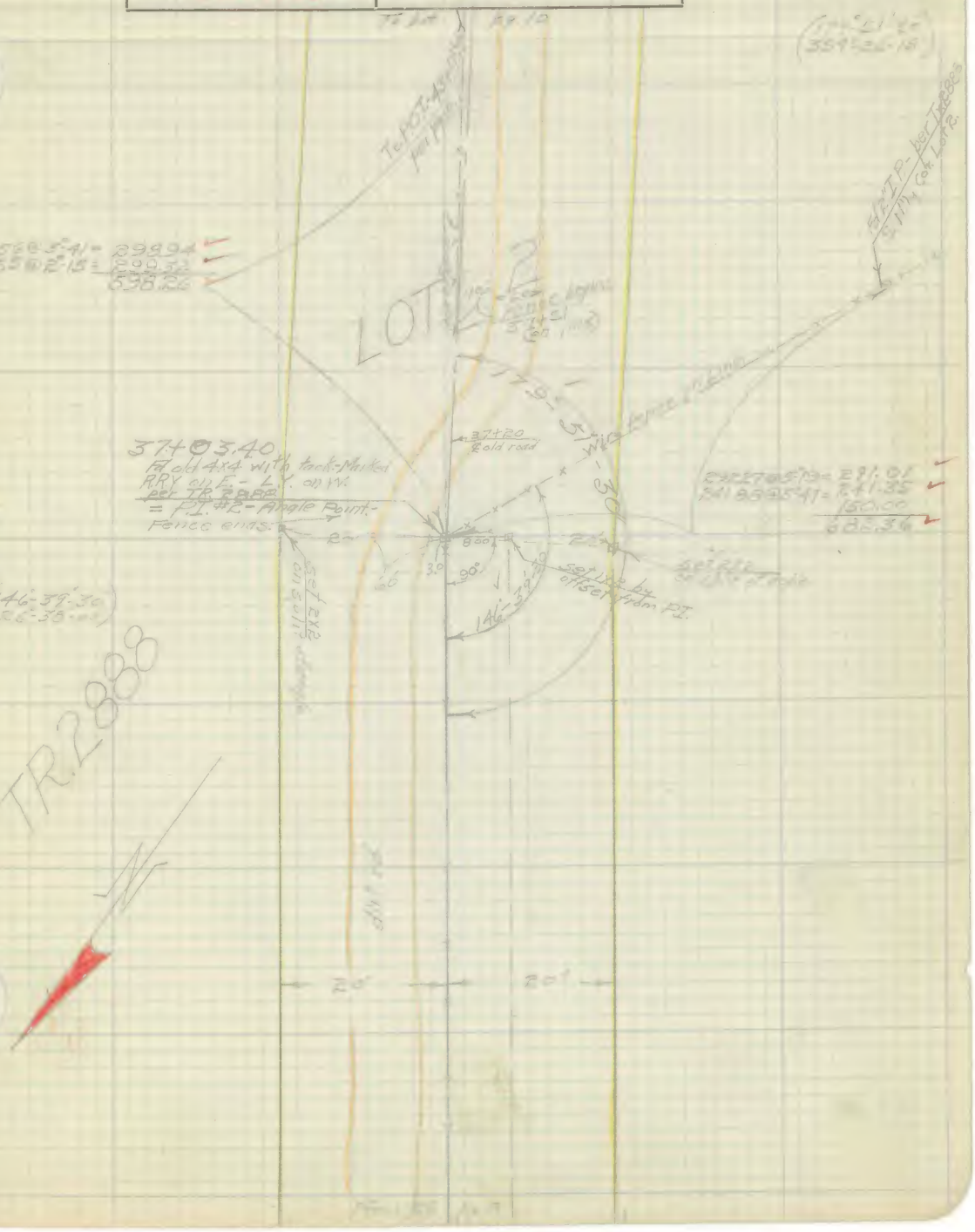

F. B. 631 Pg. 10

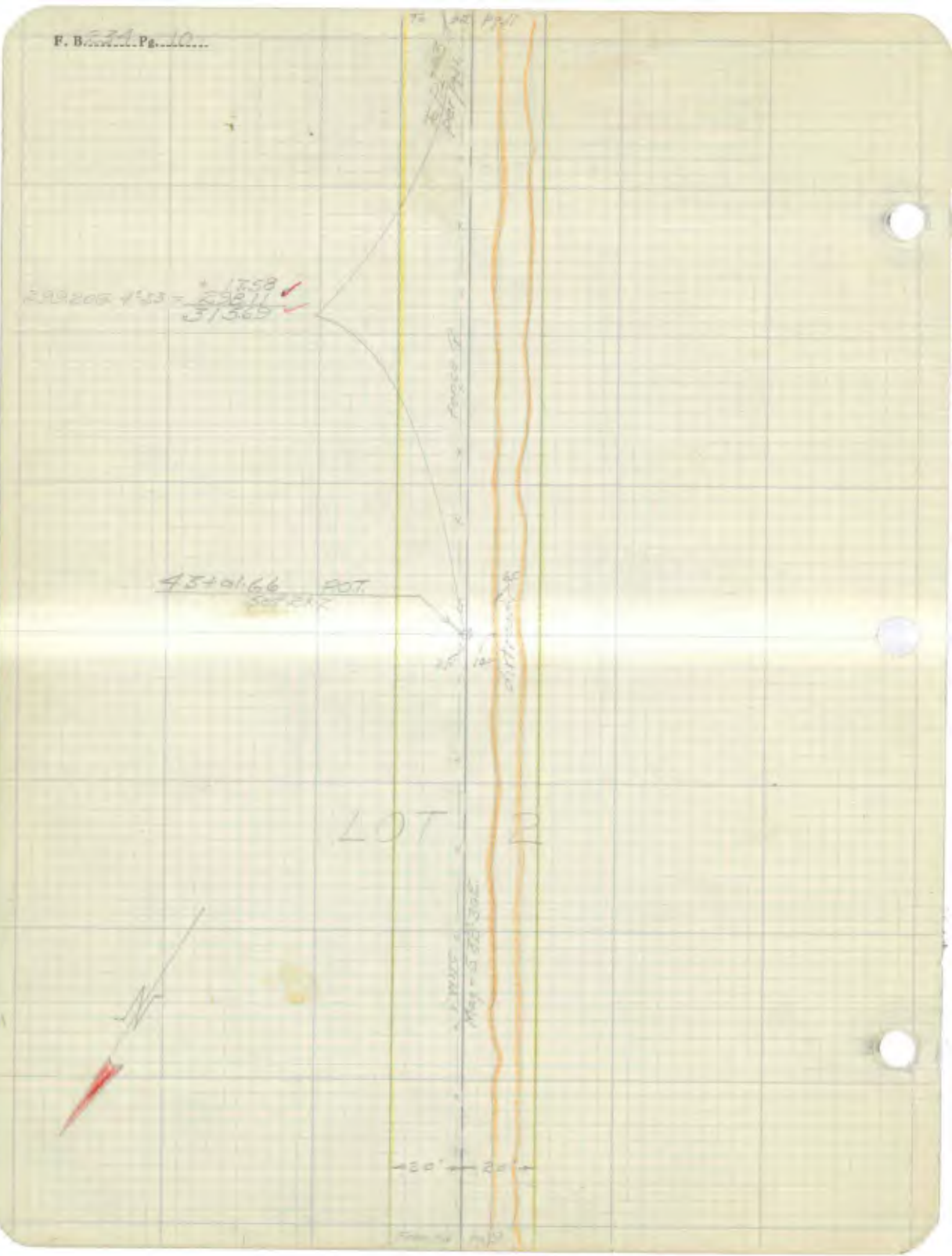

F. B. 234 Pg. 11

Platted by [illegible]	W. O. No. [illegible] D. S. O. No.
Date [illegible]	Location. [illegible]
Map No.	Surveyed by [illegible]
Platting C'k'd by [illegible]	Date [illegible]
Date [illegible]	Indexed. A. C. Johnson

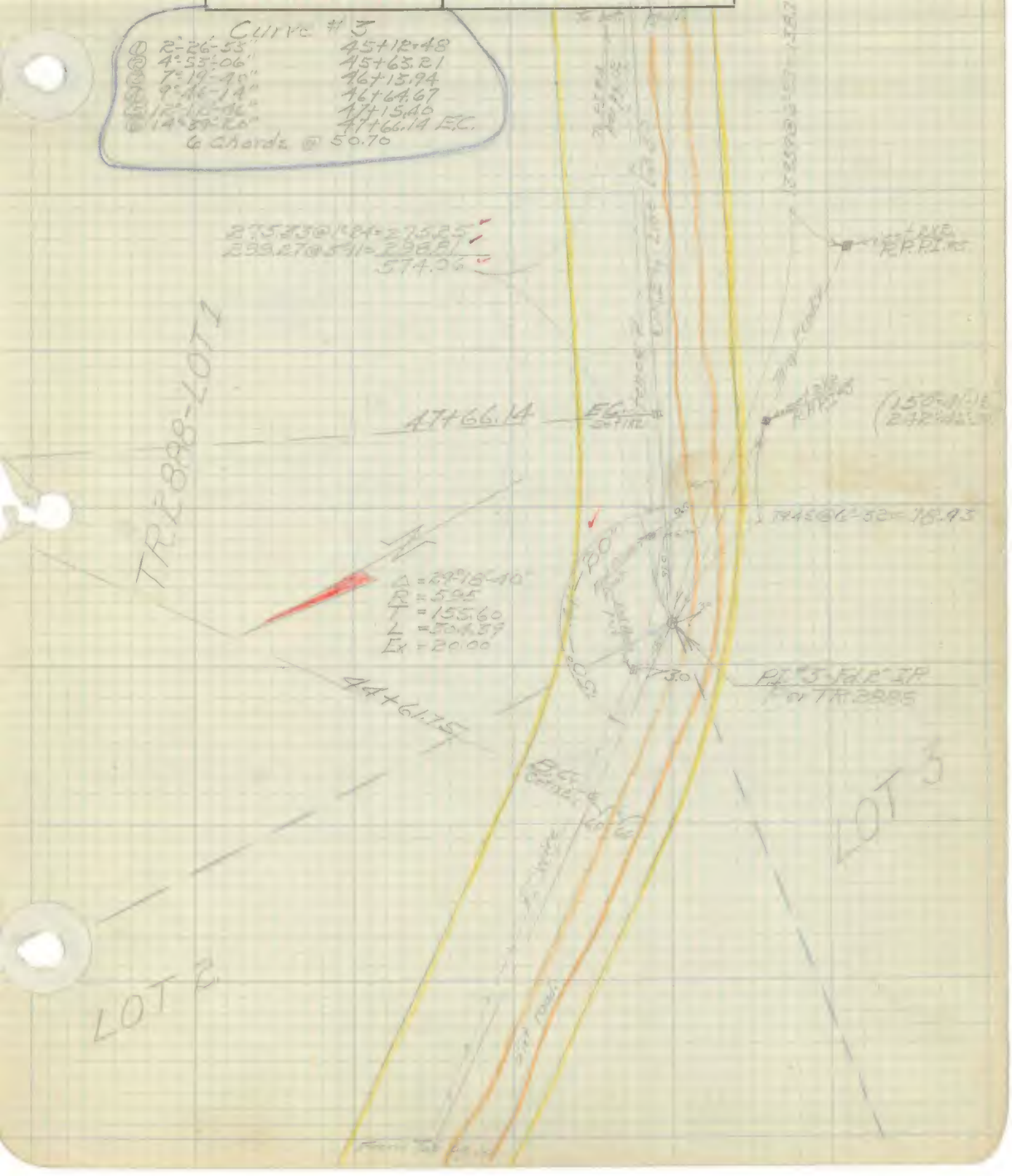

TR. 9058 - LOT 2.
(62°-07'-15")
(248°-29'-00")
Fd 2" I.P. P.T. per Tr. 9058
Fd 2" I.P. at angle pt per Tr. 9058
(115°-38'-45")
(102°-35'-30")
64.93 @ 7°-10 = 64.32
1437.78
1434.65 Rec.
Set 2X2 RF PI #5
PI #5
Set 2X2
600.20
Set 2X2 by Proportion - N #3 NE Cor. Lot 3
Add. 05
45"
115°-38'-50"
To Bot. Pg. 13
Rt. side
55+13.74 E.C. Set 1X2
LOT 3
TR. 2888 LOT 1
238.18 N E'ly Line Lot 3
Δ = 64°-21'-15"
R = 125
T = 78.65
L = 140.40
Ex = 22.69
54+43.63
B.C. Set 1X2
53+73.34
(155°-11'-45")
(260°-47'-00")
269.73 @ 2°-36 = 269.45
E.C. Set 1X2
52+48.51
Set 2X2 on P.L. PI #4
Δ = 24°-48'-20"
R = 300
T = 65.97
L = 129.88
Ex = 7.17
51+83.57
76.82 @ 8°-47 = 75.91
B.C.
51+18.63
Set 2X2 RP PI #4
From Top p. 11

Platted by [illegible]	W. O. No. [illegible] D. S. O. No.
Date [illegible]	Location [illegible]
Map No.	Surveyed by [illegible]
Platting C'k'd by [illegible]	Date [illegible]
Date [illegible]	Indexed A. C. Johnson



F. B. 254 Pg. 14

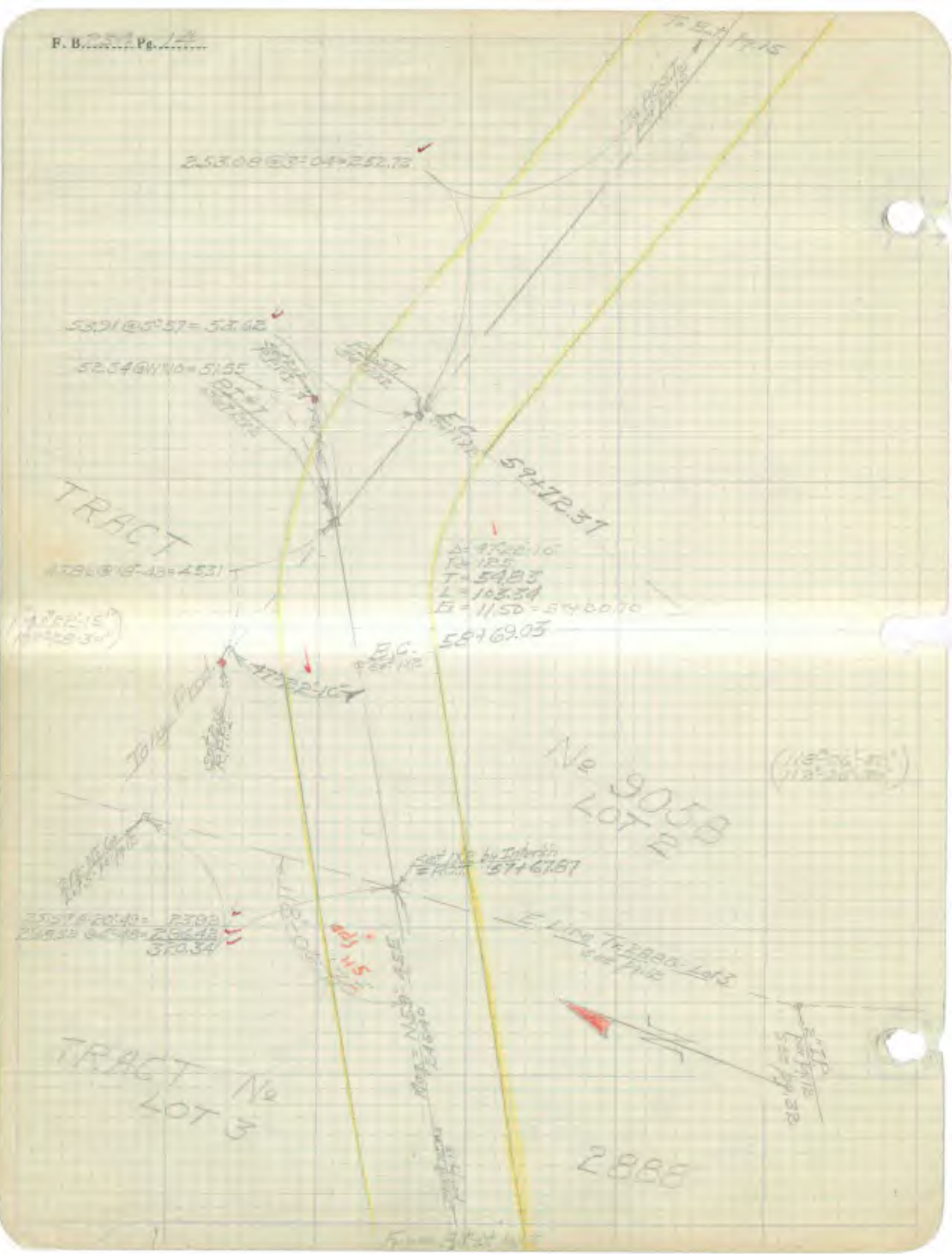

253.08 @ 3°-04 = 252.72
53.91 @ 5°57 = 53.62
52.54 @ 11°10 = 51.55
TRACT
59+72.37
T = 54.83
L = 103.34
58+69.03
E.C.
Ne 9058
LOT 2
57+67.87
E. Line Tr. 2888 Lot 3
TRACT Ne
LOT 3
2888

F. B. 234 Pg. 15

Platted by [illegible]	W. O. No. [illegible] D. S. O. No.
Date Jan 1927	Location [illegible]
Map No.	Surveyed by [illegible]
Platting C'k'd by [illegible]	Date Oct. 14 '26
Date Feb 1927	Indexed A. C. Johnson

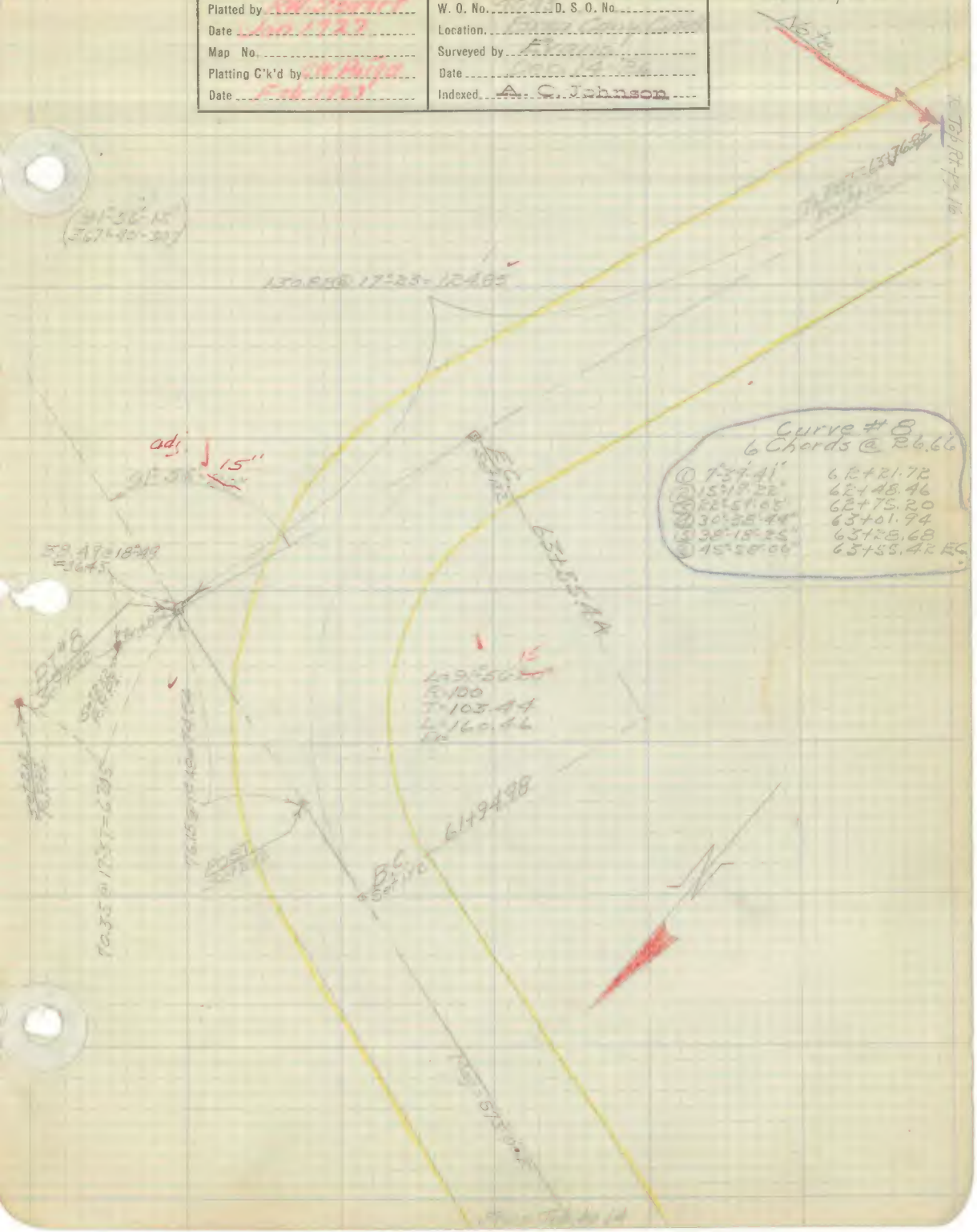

F. B. [illegible] Pg. 16

Curve #9
6 Chords @ 35.01

① 10°-04'-51"	64+18.92
② 20°-09'-42"	64+54.11
③ 30°-14'-33"	64+89.30
④ 40°-19'-24"	65+24.49
⑤ 50°-24'-15"	65+59.68
⑥ 60°-29'-07½"	65+94.86 E.C.

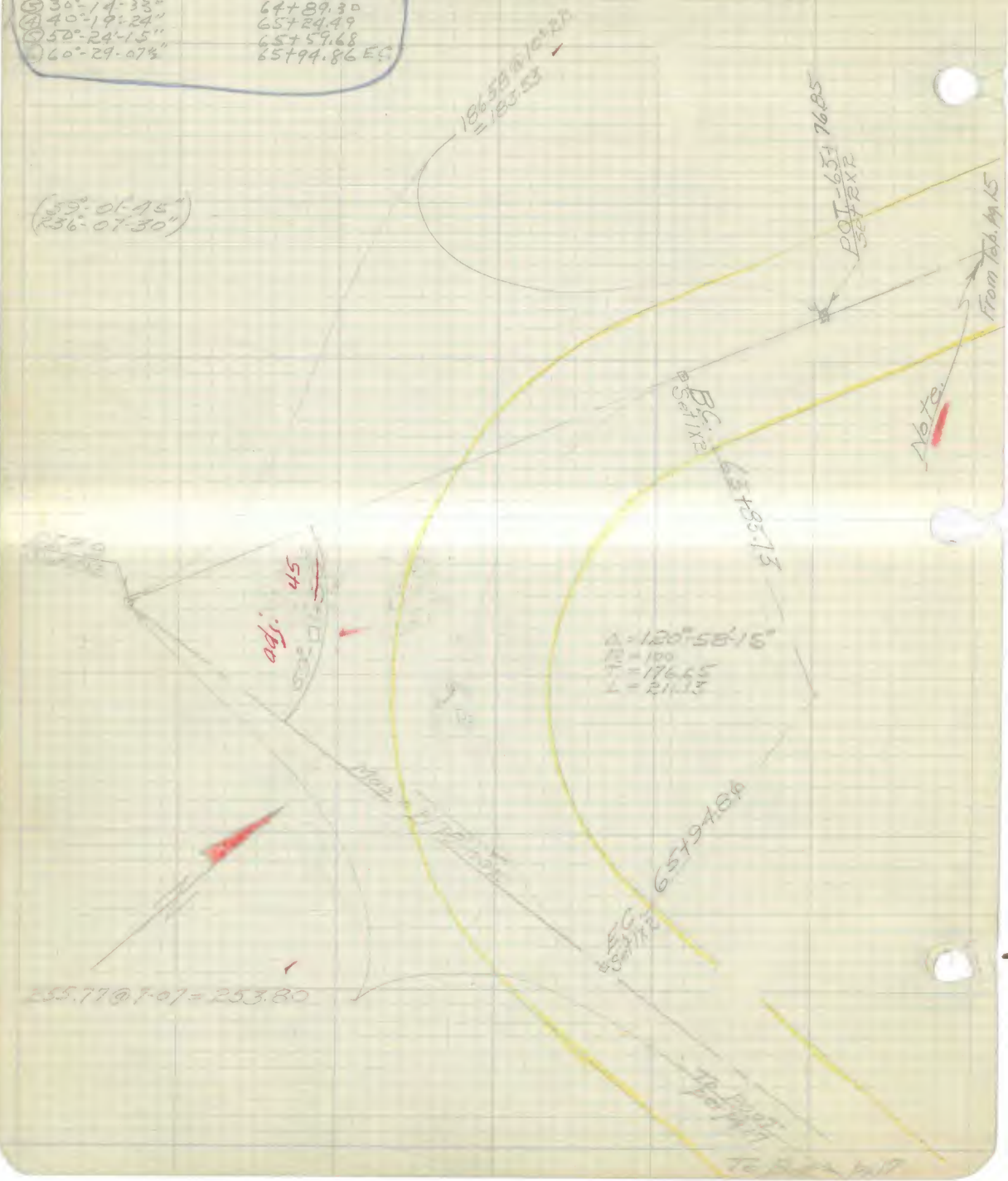

F. B. 234 Pg. 17

Platted by [illegible]	W. O. No. [illegible] D. S. O. No.
Date [illegible]	Location. [illegible]
Map No.	Surveyed by [illegible]
Platting C'k'd by [illegible]	Date 12-15-26 A. C. Johnson
Date [illegible]	Indexed.

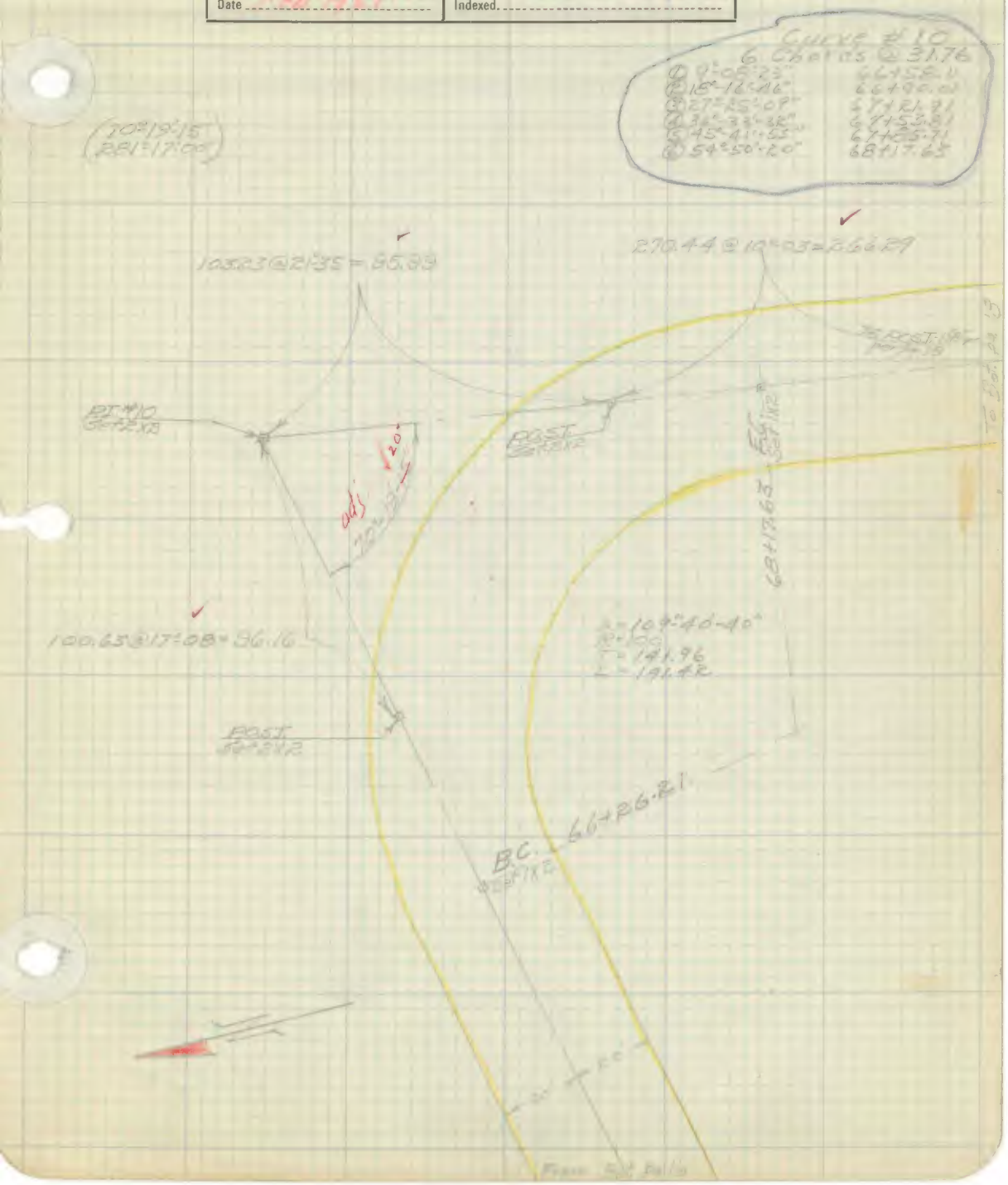

(120°-30'-15")
(122°-01'-30")
199.47 @ 5°-59' = 198.38
POST #118
184.03 (calc)
210.97 @ 6°-49' = 209.48
196.50 (calc)
POST #110
(126°-12'-15")
(144°-49'-30")
67+30.61
73+26.07
113°17'25"
Curve #11
10 Chords @ 39.48
① 5°-39'-52" 69+70.16
② 11°-19'-44" 70+09.71
③ 16°-59'-36" 70+49.26
④ 22°-39'-28" 70+88.81
⑤ 28°-19'-20" 71+28.36
⑥ 33°-59'-12" 71+67.91
⑦ 39°-39'-04" 72+07.46
⑧ 45°-18'-56" 72+47.01
⑨ 50°-58'-48" 72+86.56
⑩ 56°-38'-42½" (E.C.) 73+26.07

F. B. 234 Pg. 19

Platted by [illegible]	W. O. No. [illegible] D. S. O. No.
Date [illegible]	Location. [illegible]
Map No.	Surveyed by [illegible]
Platting C'k'd by [illegible]	Date 12-16-24
Date Feb 1927	Indexed. A. C. Johnson

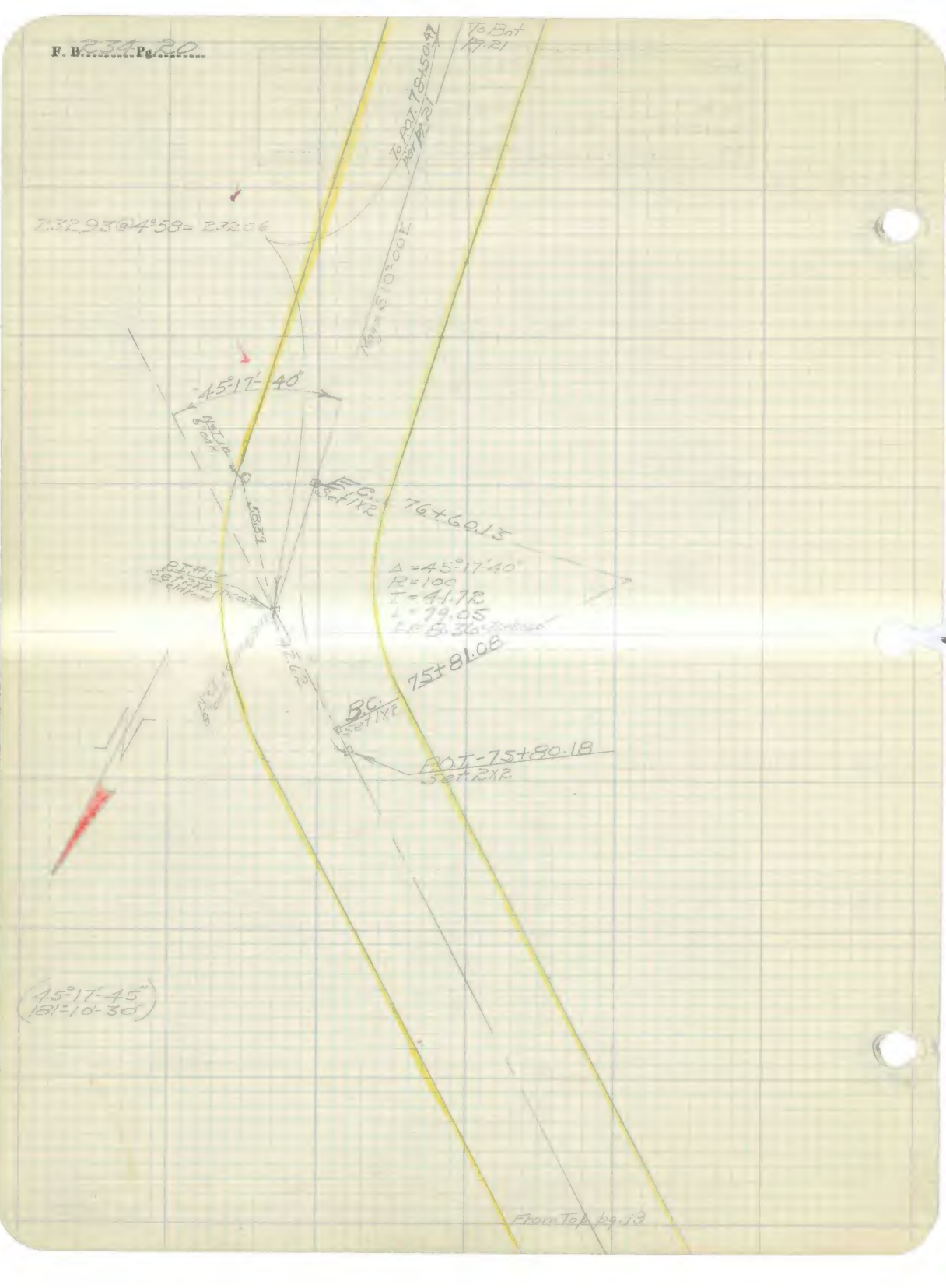
To Bot
Pg. 21
To P.O.T. 78+50.47
per pg. 21
232.93 @ 4°58 = 232.06
45°17'40"
58.39
E.C.
Set 1X2
76+60.13
Δ = 45°17'40"
R = 100
T = 41.72
L = 79.05
75+81.08
B.C.
Set 1X2
P.O.T. - 75+80.18
Set 2X2
(45°17'45"
181°10'30")
From Top pg. 13

F. B. 234 Pg. 21

Platted by [illegible]	W. O. No. [illegible] D. S. O. No.
Date Jan 1927	Location. [illegible]
Map No.	Surveyed by [illegible]
Platting C'k'd by [illegible]	Date 12-17-26
Date Feb 1927	Indexed. A. C. Johnson

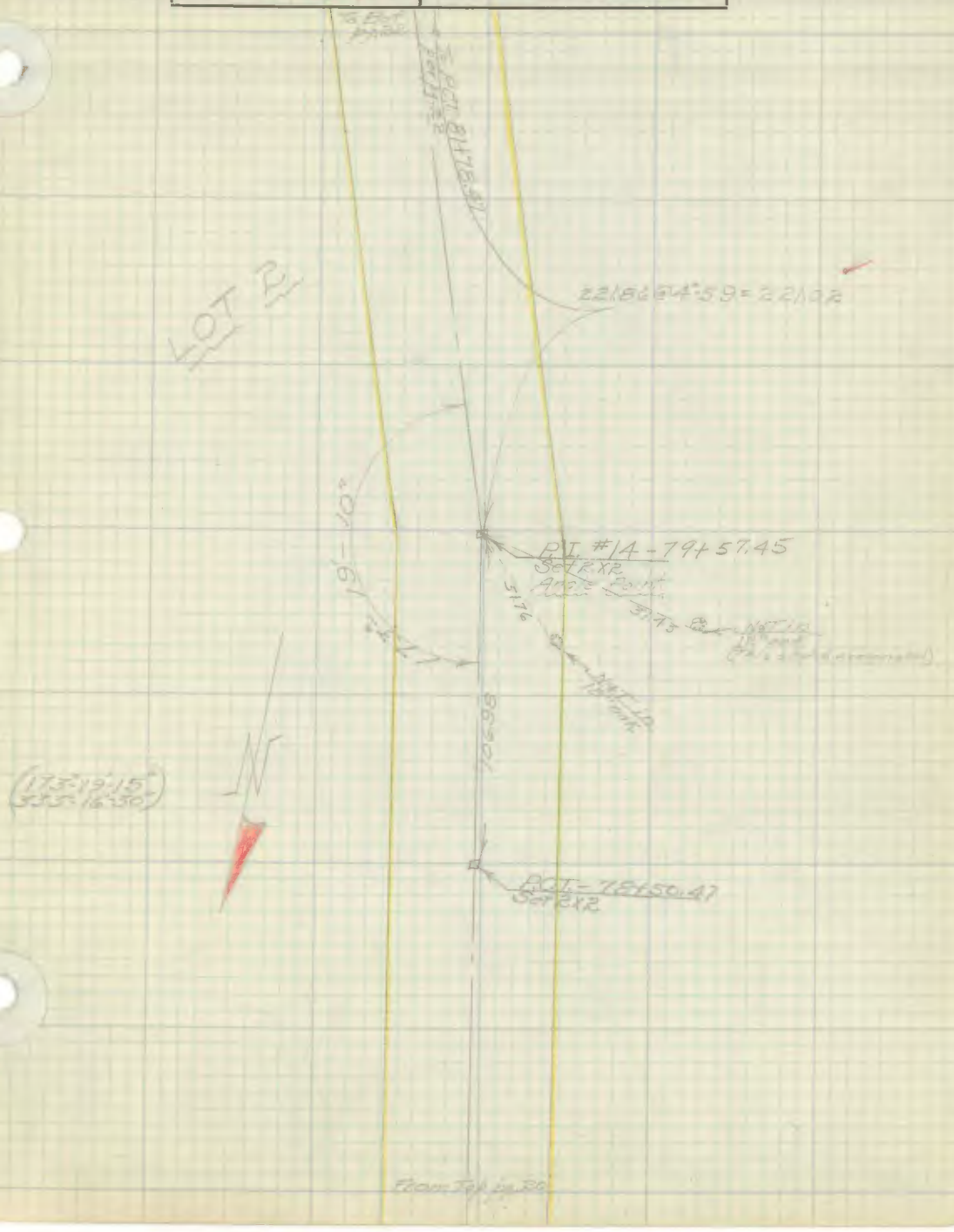

To Bot. pg. 23
24
To P.I. #16 per pg. 23
(92°-55'-15")
(11°-41'-30")
242.14 @ 5°-28 = 241.04
SUMMIT
84+90.38 E.C. Set 1X2
92°-55'-30"
P.I. #15 Set 2X2
Δ = 87°-04'-40"
R = 150
T = 142.54
L = 227.97
82+62.41 B.C. Set 1X2
227.53 @ 5°-30 = 226.48
N
P.O.T. 81+78.47 Set 2X2
From To
Curve #15
6 Chords @ 37.8'
① 7°-15'-23" 83+00.40
② 14°-30'-46" 83+38.39
③ 21°-46'-09" 83+76.38
④ 29°-01'-32" 84+14.37
⑤ 36°-16'-55" 84+52.36
⑥ 43°-32'-20" (E.C.) 84+90.38

F. B. 234 Pg. 24

Platted by [illegible]	W. O. No. 4043 D. S. O. No.
Date Jan 1927	Location. [illegible]
Map No.	Surveyed by [illegible]
Platting C'k'd by [illegible]	Date [illegible]
Date [illegible] 1927	Indexed A. C. Johnson

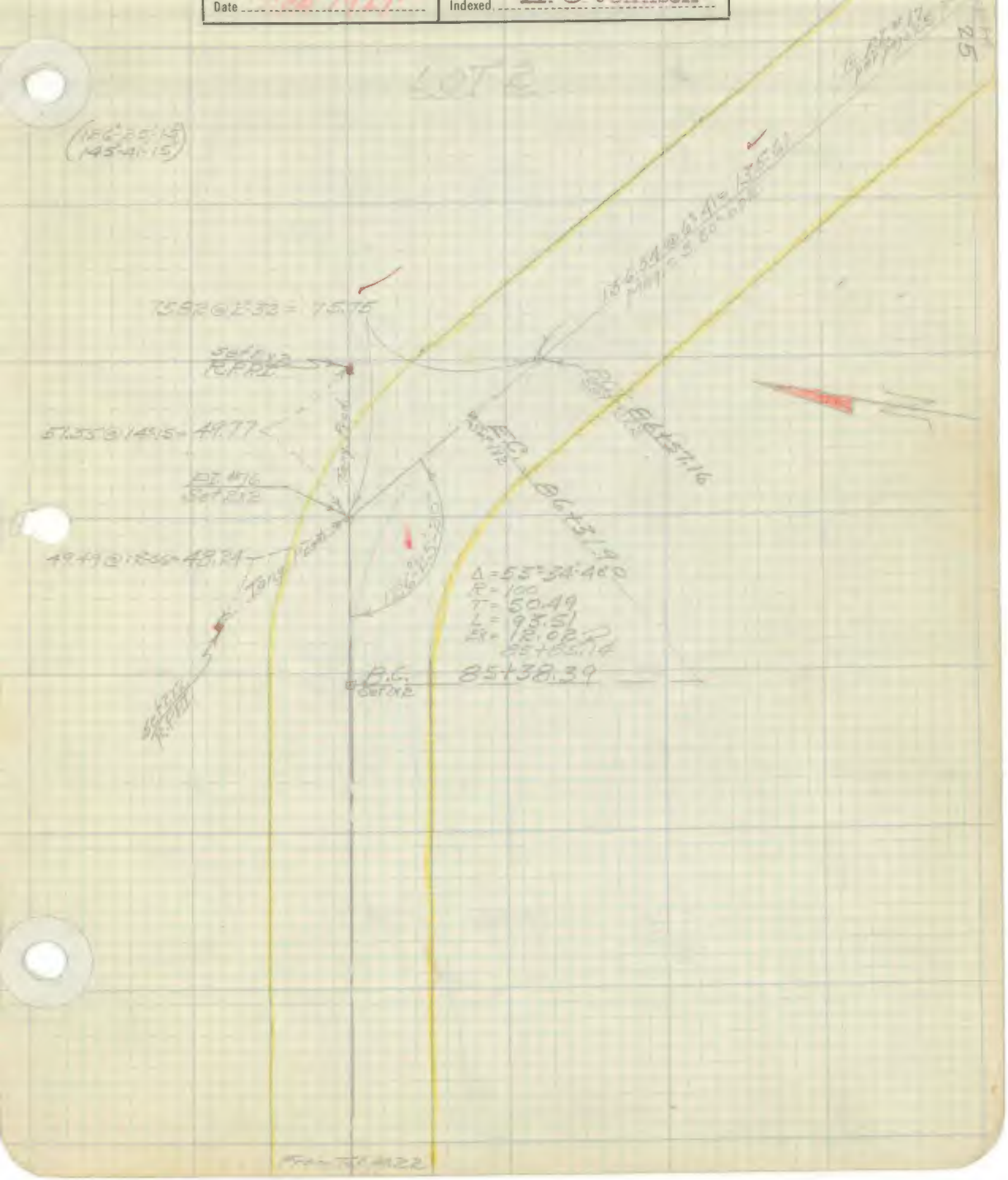

F. B. ..... Pg. .....

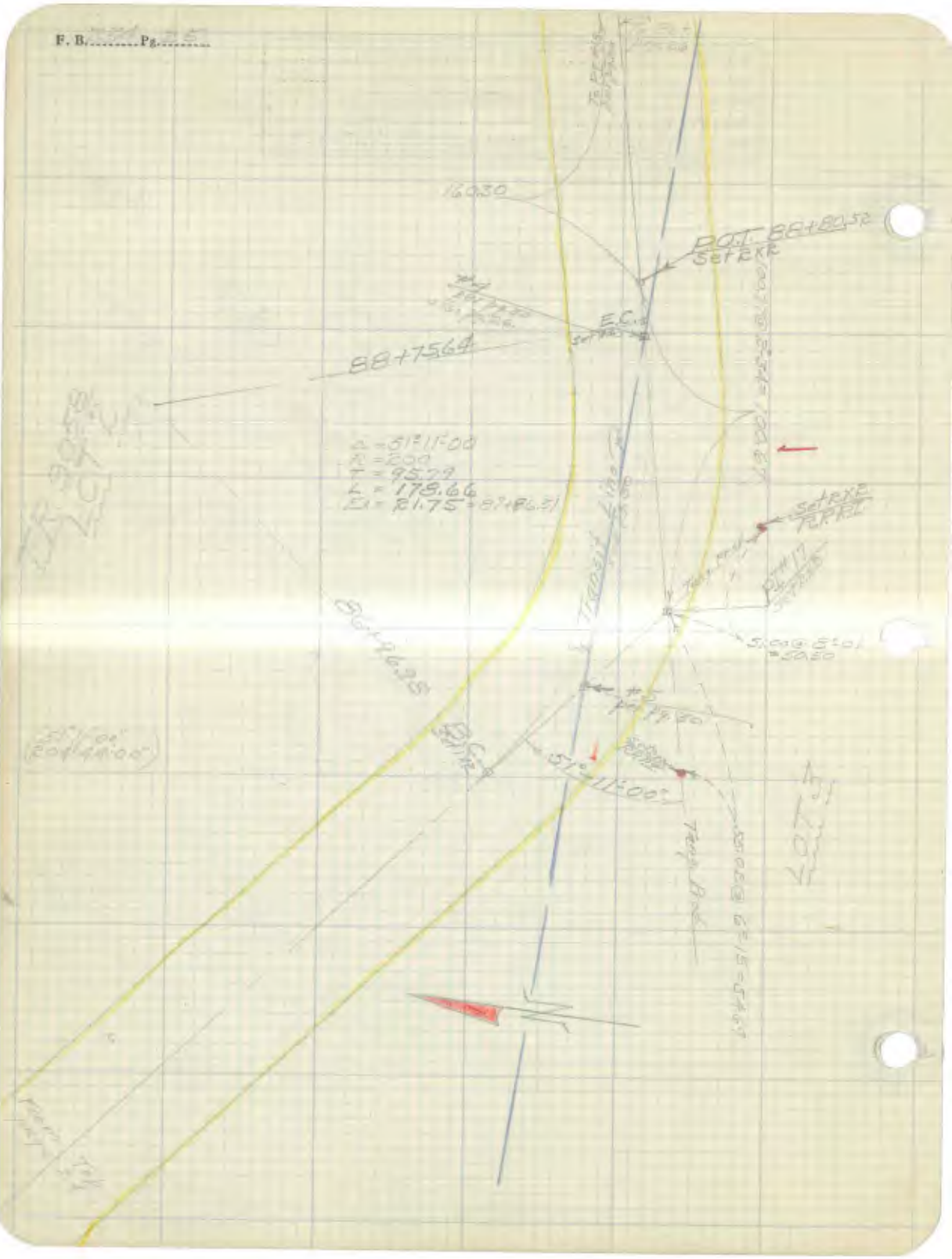

16030
P.O.T. 88+80.52
Set RXR
E.C.
88+75.64
Δ = 51°11'00
R = 200
T = 95.79
L = 178.66
Ex = 21.75 = 87+86.31
Set RXR
R.P.R.L.
51.00 @ 8°01
= 50.50
51°11'00"
Temp Pipe

F. B. 234 Pg. 26

Platted by [illegible]	W. O. No. [illegible] D. S. O. No.
Date Feb 1927	Location. [illegible]
Map No.	Surveyed by [illegible]
Platting C'k'd by [illegible]	Date [illegible]
Date Feb 1927	Indexed A. C. Johnson

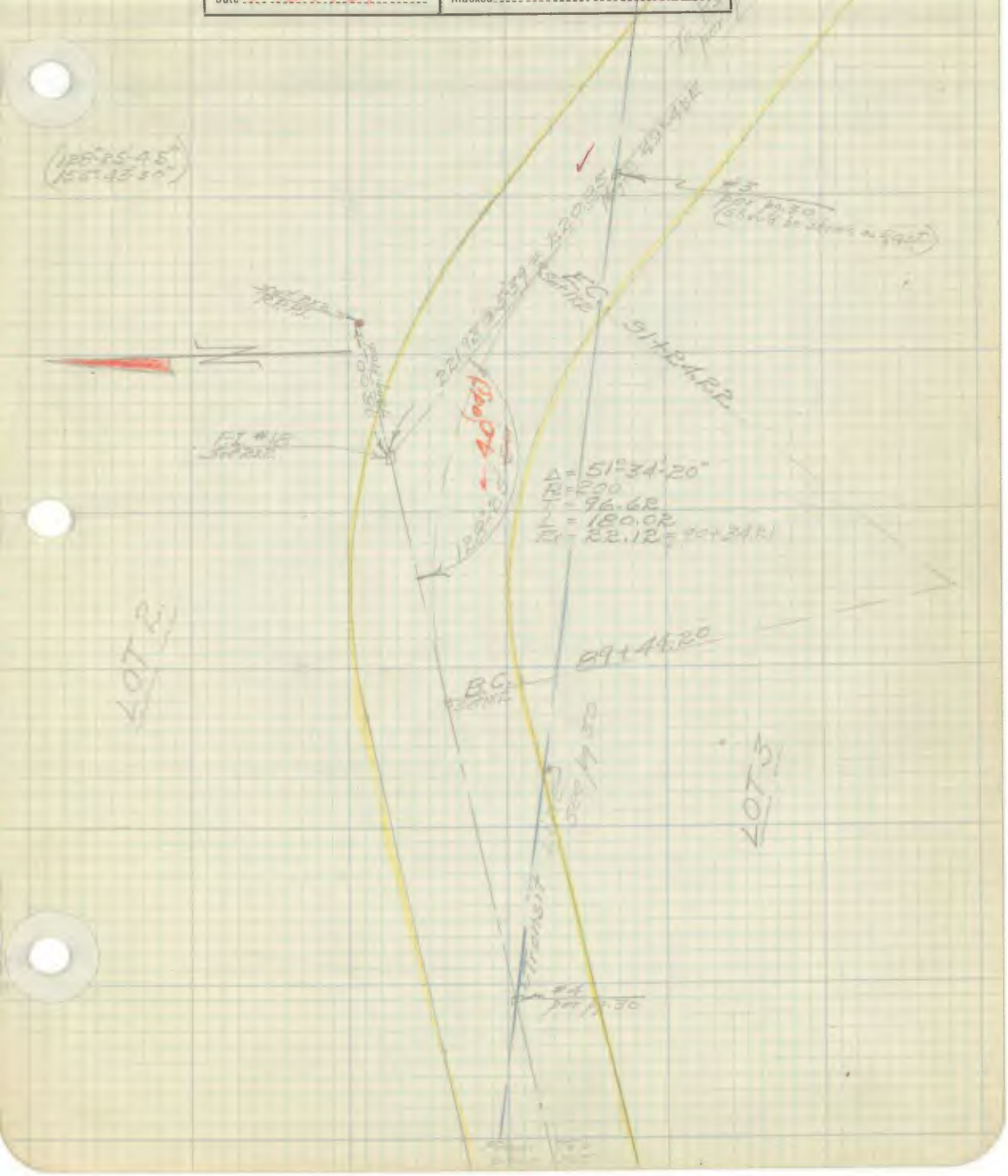

To Pot.
To P.I. #80 per pg. 28
57.74
300.07@3°35=299.48
92+98.44 E.C.
Set 1X2
Δ = 19°-16'-40"
R = 300
T = 50.95
L = 100.94
Ex = 4.30 = 92+47.97
set 2X2 on split of angle R.P.P.I.
91.31@11°41=89.42
58.49
91+97.50 B.C.
Set 1X2
(160°-43'-15")
(282°-33'-35")

F. B. 234 Pg. 28

Platted by [illegible]	W. O. No. [illegible] D. S. O. No.
Date [illegible]	Location. [illegible]
Map No.	Surveyed by [illegible]
Platting C'k'd by [illegible]	Date 12-20-26
Date [illegible]	Indexed. A. C. Johnson

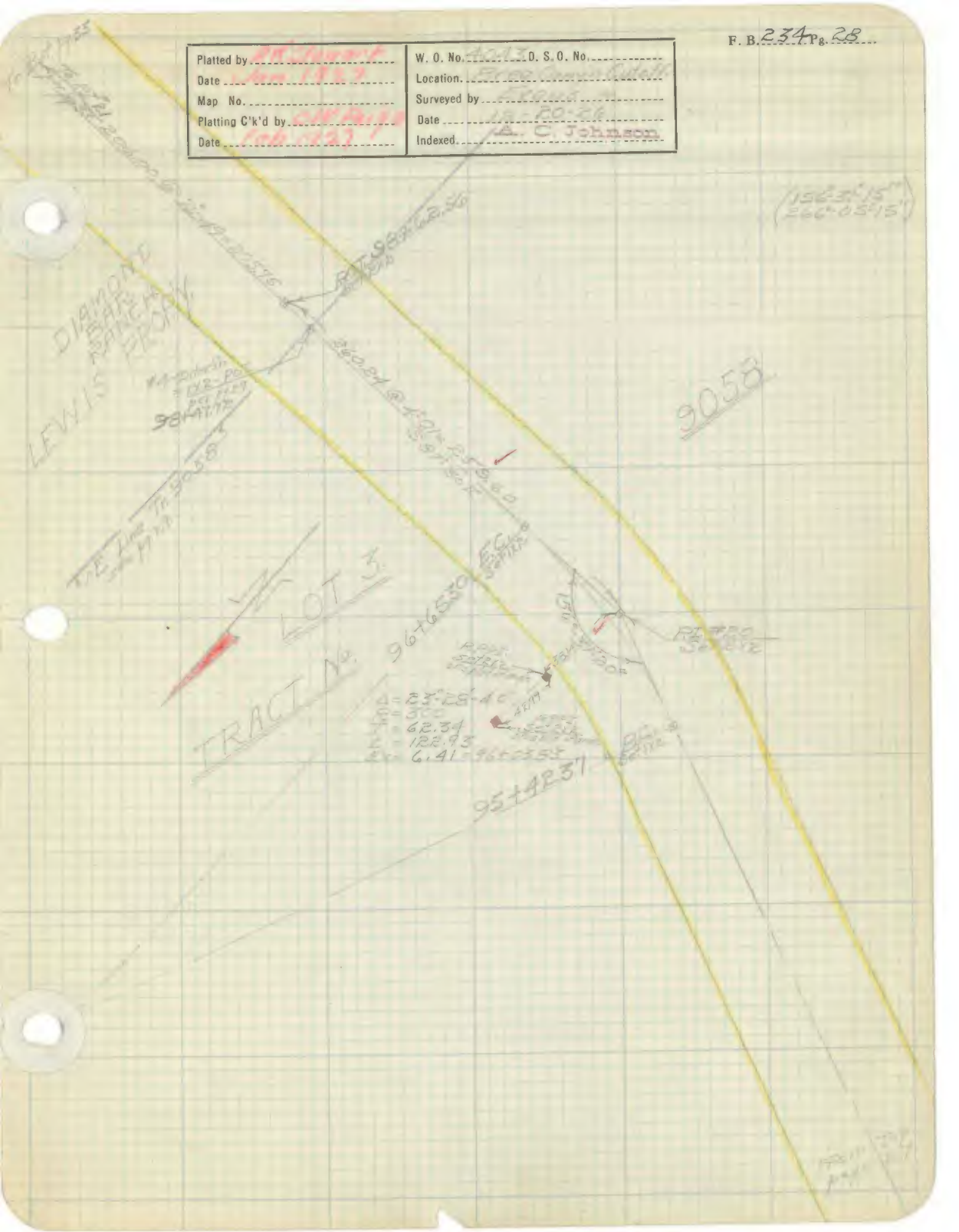

LOT 2
299.90 @ 7°10 = 217.56
358.54
To #1
TRANSIT LINE
N. Line Lot 3
N.E. Cor. Lot 3
20 adj.
TRACT No 9058
LOT 3
44.81 @ 14°06 = 43.46
174.81 @ 14°29 = 169.25
212.71
297.31 @ 11°08 = 291.71
75.57 @ 5°03 = 75.25
265.55 @ 10°03 = 261.48
144.85 @ 10°24 = 142.47
403.95
Fd old 4"x5" Post-Mkd. "W.L." on W.
Mkd. "L.I.N.D.W." on East
See Tr. 9058
0+00 going N.-Fd R" I.P.
per Tr 9058

F. B. 234 Pg. 30

Platted by [illegible]	W. O. No. [illegible] D. S. O. No.
Date [illegible]	Location [illegible]
Map No.	Surveyed by [illegible]
Platting C'k'd by [illegible]	Date 12-22-26
Date Feb 1927	Indexed A. C. Johnson

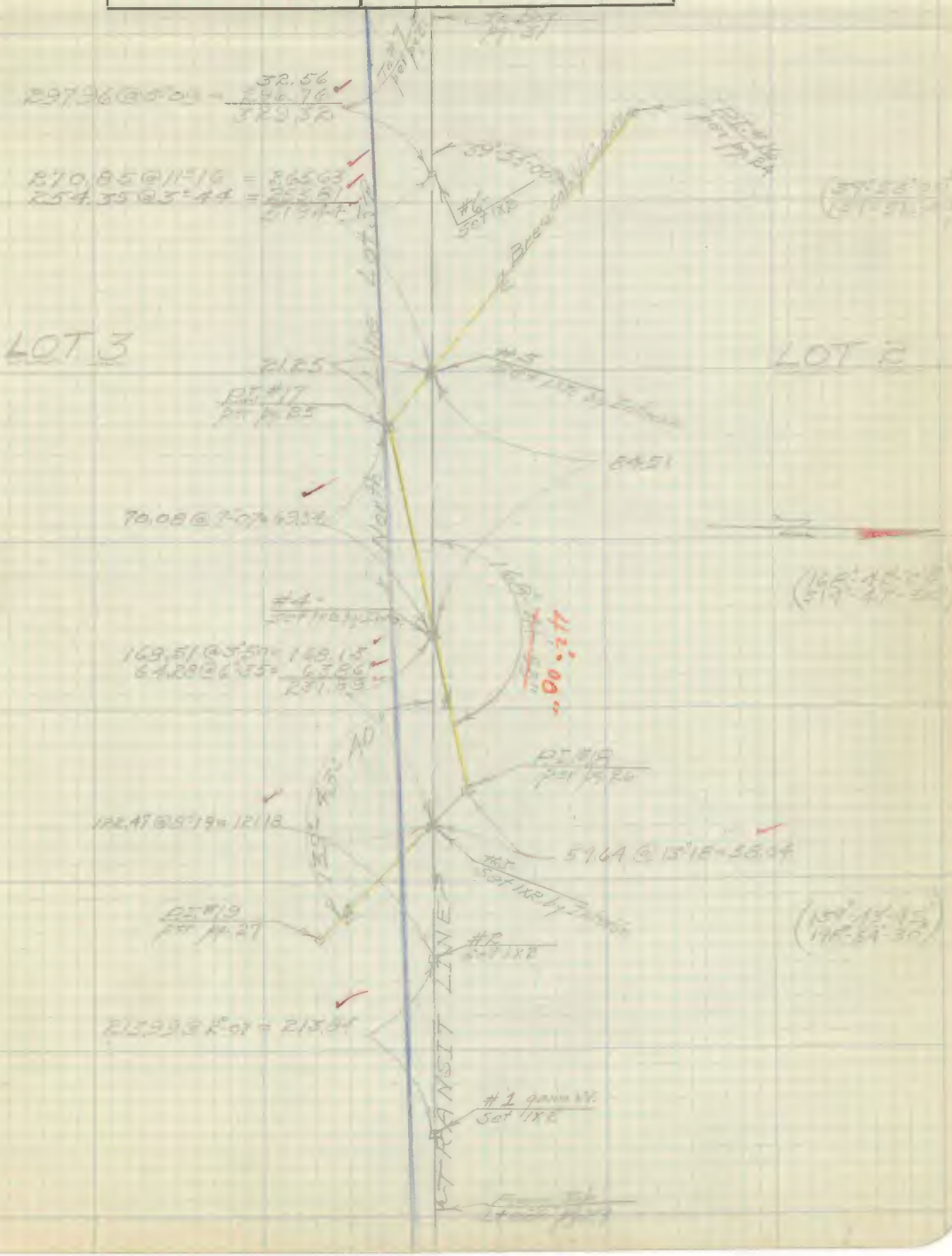


TRACT No 2888
LOT 3
LOT 4
(92°-54'-45"
11°-39'-00")
Fd 2" I.P.-S.E. Cor Lot 3 Tr. 2888
5/2" I.P.-N.W. Cor.
Lot 3-Tr. 9058
To Bot Pg. 32
To #1 going N. Pg. 32
LOT 5
LOT 2
#9 Set 1X2
#9 Set 1X2
#7 Set 1X2
Line Lot 3
North
From Tee
No 9058
TRACT

Platted by [illegible]	W. O. No. [illegible] D. S. O. No.
Date [illegible]	Location. [illegible]
Map No.	Surveyed by [illegible]
Platting C'k'd by [illegible]	Date [illegible]
Date [illegible]	Indexed. [illegible]

F. B. 234 Pg. 32



To Bot. pg. 34
To P.T. #22 pg. 34
Mag = 57°00' E
236.87 @ 4°31' = 236.15
POT. - 102+93.80
Set 2X2
E.C. 102+37.35
Set 1X2
229.27 @ 3°26' = 228.86
Δ = 19°33'50"
R = 1000
T = 172.41
L = 341.45
E = 14.76
100+66.62
160°-26'-15"
PT. #21
Set 2X2
(see pg. 48 for ties)
(160°-26'-15"
281°-44'-45")
BREA CANYON CUTOFF RD.
98+95.90
B.C.
Set 1X2
205.75
H.F. Evans - Dep.
H.B. Rockhold - ⊼
J.L. Thayer - H.C.
C.W. Garman - R.C.
F.P. Dillon - Ex.
Curve #21
6 chords @ 56.90
① 1°-37'-49" 99+52.81
② 3°-15'-38" 100+09.72
③ 4°-53'-27" 100+66.63
④ 6°-31'-16" 101+23.54
⑤ 8°-09'-05" 101+80.45
⑥ 9°-46'-55" 102+37.35 E.C.
From Tie by 28

F. B. 234 Pg. 34

Platted by Chas Johnson	W. O. No. D. S. O. No.
Date March 1927	Location
Map No.	Surveyed by
Platting C'k'd by Rodgers	Date
Date March 1927	Indexed A. C. Johnson

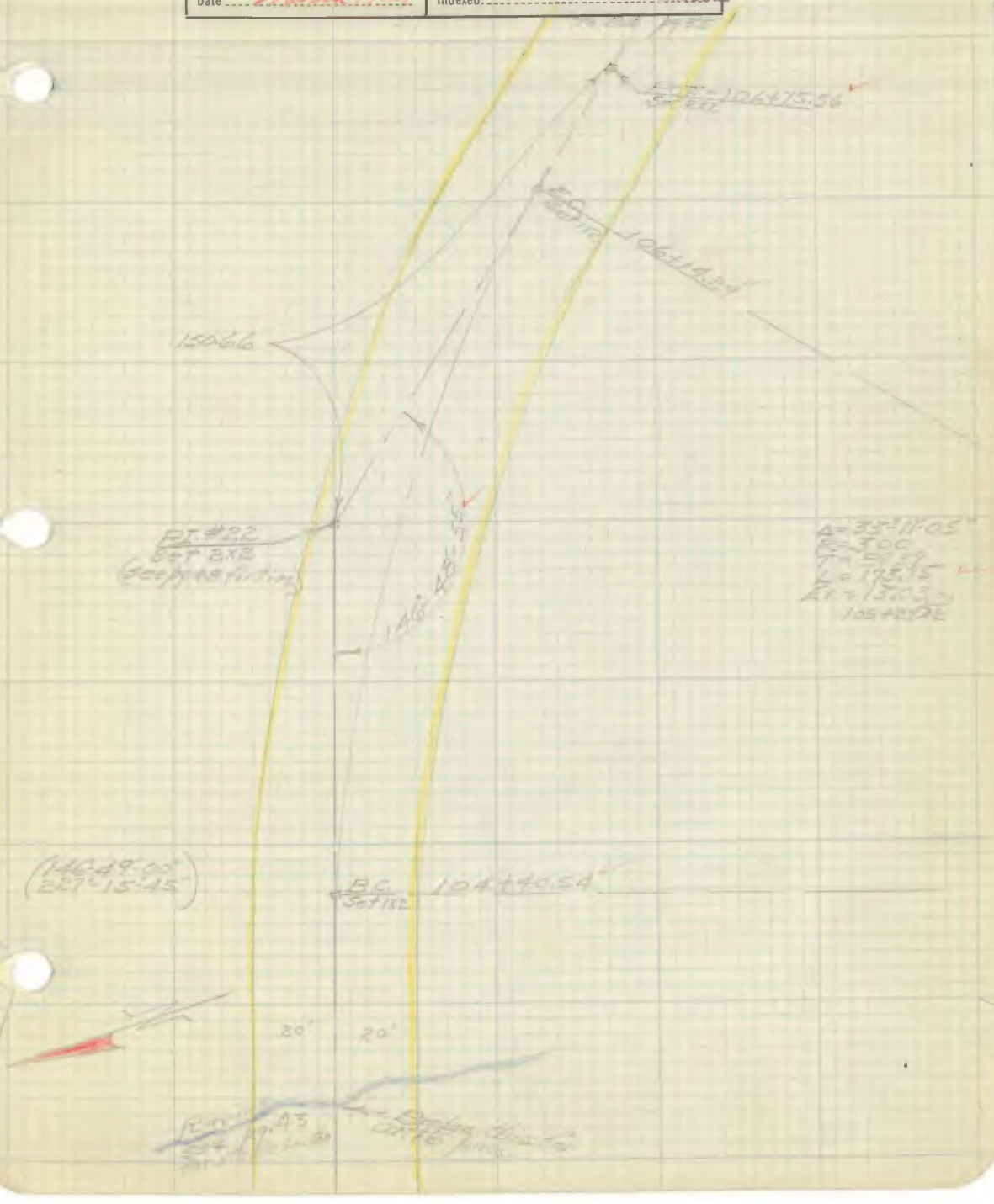

To Bat. pg. 36
To P.T. #24 per pg 36
97.55 @ 10°02 = 96.06
300.04 @ 4-24 = 299.1
395.2
111+44.78-P.O.T.
Set 2X2
111+12.65
E.C.
Set 1X2
N
Δ = 13°25'35"
R = 500
T = 58.85
L = 117.17
EX = 3.45
110+54.05
91.52 @ 6°05 = 91.00
(See pg. 48 for ties)
109+95.46
B.C.
Set 1X2
13°25'35"
300.30 @ 5°10 = 299.08
+ 79.67
378.75
(13°25'30"
53°42'30")
From P.O.T. - 106+75.56 per pg. 34
From Tab pg. 34

F. B. 234 Pg. 36

Platted by Anderson	W. O. No. D. S. O. No.
Date March 1927	Location
Map No.	Surveyed by
Platting C'k'd by Fosser	Date
Date March 1927	Indexed A. C. Johnson

F. B. 234 Pg. 37

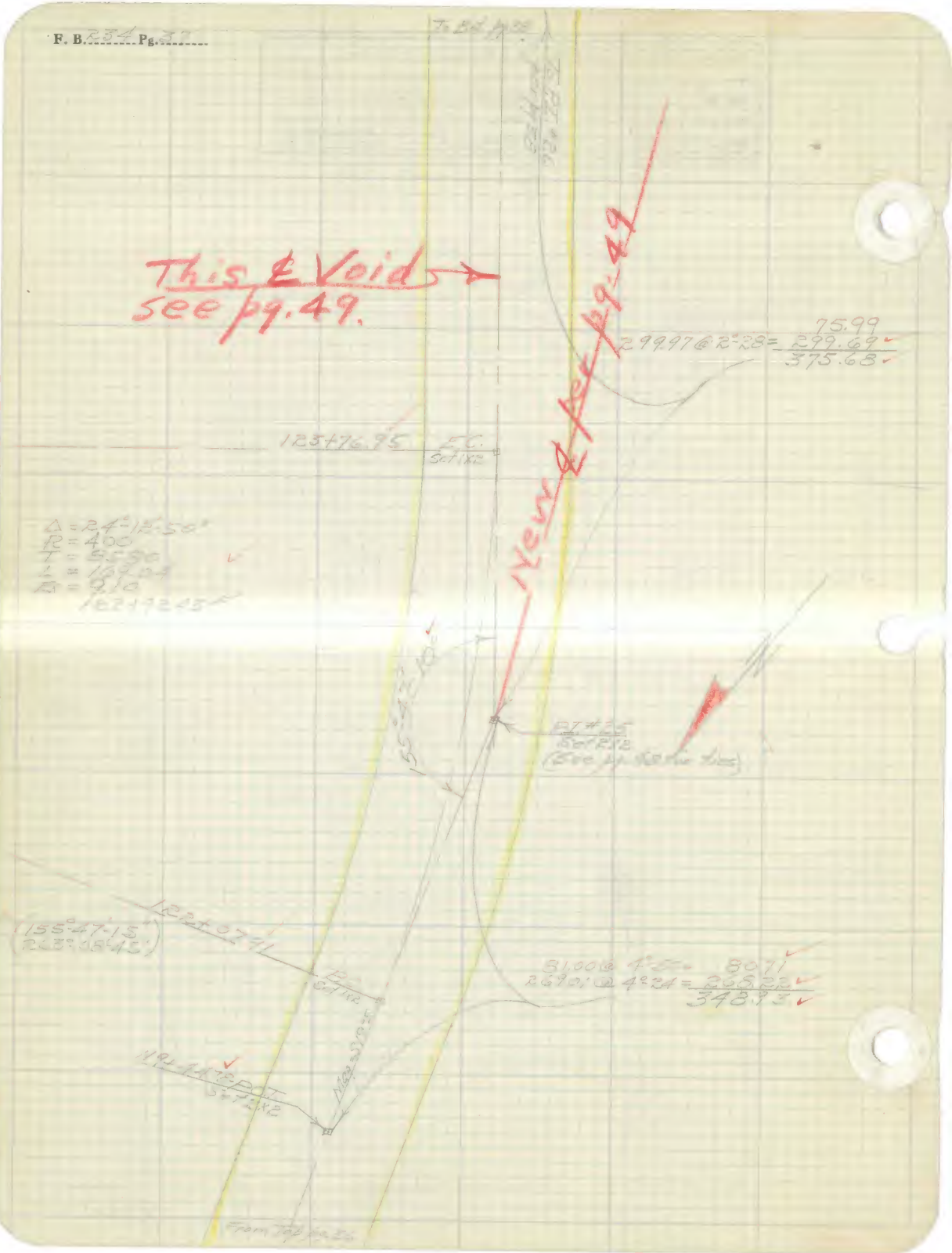

This ℄ Void
see pg. 49.
New ℄ see pg. 49
75.99
299.97 @ 2°-28 = 299.69
375.68
123+76.95
F.C.
Set 1x2
Δ = 24°-12'-50"
R = 400
T = 8580
L = 169.04
E = 9.10
122+92.45
PT #25
Set 2x2
(See pg. 48 for ties)
122+07.71
(155°-47'-15")
(263°-08'-45")
P.C.
Set 1x2
81.00 @ 4°-50 = 80.71
269.01 @ 4°-24 = 268.22
348.93
119+44.72 P.C.T.
Set 2x2
From Top pg. 26

Platted by Anderson	W. O. No. [illegible] D. S. O. No.
Date March-1927	Location [illegible]
Map No.	Surveyed by [illegible]
Platting C'k'd by Foeser	Date [illegible]
Date March-1927	Indexed A. C. Johnson

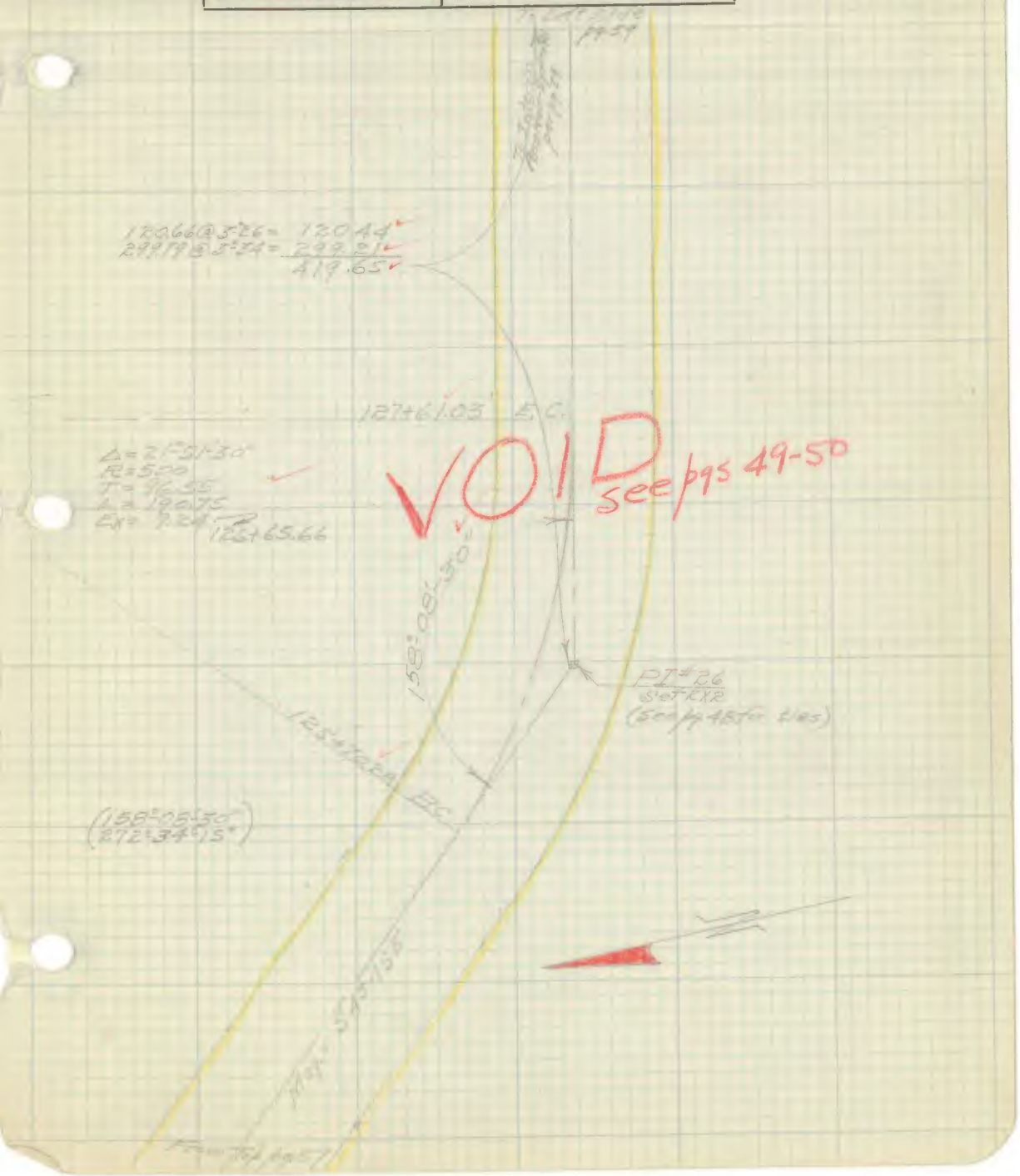

F. B. 234 Pg. 39



Fd old N&T in P.P. - set N&T 6' higher with Inst. to obtain tie.
P.I. - Per F.M. 6-390
Set 1x2 by Intersng. tie to P.P. with line of P.O.T.'s
27.39
old N&T in Top of fence post. Original dist. N.G. as post has evidently been moved.
48.04
set N&T in old gate post
Chained 477.70
(477.79) (Rec)
47.71
Fd N&Ts in fence posts
P.O.T.
169+60.63
(Rd. Dept.) per F.M. 6-390
Set L&T by ties.
29.85
40.63
Fd N&T in Top fence post.
ANAHEIM-SPADRA RD.
(paved with conc. 20' wide)
(ch)
1839.55
Mag. = N 33°30'E
37.31
P.O.T.
30.46
Fd N&Ts in
(Rd. Dept. Rd)
1627.20
98°29'-50"
N&T in gate post.
32.59
30.58
32.23
Private Rd.
Entrance to Diamond Bar Ranch
Set L&T = P.O.T. Spadra Rd. - 204+27.20
= 130+84.13 - Brea Can. Cutoff Rd.
End of Survey.
BREA CAN'Y. CUTOFF
This ℄ VOID see pg. 49-50
67.94
(98°29'-45")
(33°59'-15")

F. B 234 Pg. 40

Platted by Anderson	W. O. No. 4043 D. S. O. No.
Date March 1927	Location Brea Cno. Cutoff Rd.
Map No.	Surveyed by Evans
Platting C'k'd by Rocser	Date 9-11-27
Date Mar. 1927	Indexed A. C. Johnson

F. B. 234 Pg. 41

All Angles turned to Rt.

STADIA LOCATION OF ROADS, BUILDINGS Etc., IN DIAMOND BAR RANCH.

Reduced by Anderson

First At	Sight At	Stadia	Vert. Angle	Hor. Angle	True Dist.	Remarks
138 P.I. #26	130+84.15 (29.39)					
		9.00 / 13.01 402	2°-53	355°-36	401	℄ Tr. Rd. 8' wide
		9.00 / 12.66 366	3°-0	356°-48	366	" " " " "
		9.00 / 12.22 323	5°-04	1°-43	322	" " " " "
		10.00 / 12.70 271	2°-56	10°-08	270	" " " " "
		10.00 / 12.46 247	3°-03	15°-35	246	" " " " "
		10.00 / 12.16 217	3°-15	23°-51	216	" " " " "
		11.00 / 12.89 190	3°-10	34°-38	189	" " " " "
		11.00 / 12.65 166	3°-14	48°-10	165	" " " " "
		11.00 / 12.45 146	3°-14	62°-40	146	" " " " "
		11.00 / 12.0 125	3°-07	78°-01	125	" " " " "
		11.01 / 12.00 102	2°-04	101°-01	102	" " " " "
		12.98 / 12.00 93	0°-0	127°-29	93	" " " " "
		12.03 / 11.00 104	0°-0	154°-44	104	" " " " "
		12.25 / 11.00 126	0°-0	169°-05	126	" " " " "
		12.62 / 11.00 163	0°-0	179°-33	163	" " " " "
		12.01 / 10.00 202	0°-0	184°-29	202	" " " " "
		8.52 / 6.00 253	0°-0	187°-47	253	" " " " "
		6.04 / 3.00 305	0°-0	190°-55	305	" " " " "
		5.53 / 2.00 354	0°-0	193°-16	354	" " " " "
		6.93 / 3.00 394	0°-0	194°-52	394	" " " " "
		9.42 / 5.00 443	1°-00	196°-52	443	" " " " "

Platted by	W. O. No. 5243 D. S. O. No.
Date	Location. Bureau Co. Rt 26
Map No.	Surveyed by Evans
Platting C'k'd by	Date 5-12-27
Date	Indexed. A. C. Johnson

F. B. 234 Pg. 42

Pickerson
Addison

Inst. At	Sight At	Shots	Vert. Angle	Hor. Angle	Trav. Dist.	Remarks
(Pg 39) P.O.T. 119+44.78	(Pg 39) P.I. #25					
		12.80 / 10.00 28'	5°-56	14°-05	264	℄ Tr. Rd. 8' wide.
		12.80 / 10.00 23'	4°-35	5°-06	279	6" black walnut tree
		12.34 / 10.00 23.5	4°-59	4°-56	283	" " " "
		12.50 / 10.00 23'	6°-57	20°-56	228	℄ Tr. Rd. 8' wide
		11.90 / 10.00 19'	8°-13	29°-07	187	" " " " "
		12.30 / 11.00 13'	9°-13	5°-14	128	6" black walnut
		12.55 / 11.00 15.6'	8°-36	44°-28	152	℄ Tr. Rd. 8' wide
		12.30 / 11.00 12'	8°-50	67°-54	128	" " " " "
		11.84 / 11.00 3'	7°-25	107°-34	36	oak clump of 4-24" trees
(Pg 38) P.O.T. 116+83.92	(Pg 39) P.I. #25					
		12.94 / 10.00 25'	6°-46	26°-06	291	℄ Tr. Rd. 8' wide
		12.56 / 10.00 25'	7°-31	32°-53	253	" " " " "
		13.10 / 11.00 21'	8°-16	45°-17	207	" " " " "
		12.97 / 11.00 19'	8°-47	61°-00	184	" " " " "
		12.25 / 11.00 19'	8°-57	77°-38	175	" " " " "
		12.76 / 11.00 17'	8°-08	93°-15	173	" " " " "
		12.98 / 11.00 19.5'	7°-15	102°-18	190	end of Tr. Rd.
		13.00 / 11.00 21'	8°-10	60°-55	197	N.E. cor. 1 story frame Ho.
		12.90 / 11.00 19'	8°-39	72°-10	187	N.W. " " " " "
		7.16 / 5.00 5½ 21'	9°-51	73°-23	211	S.W. " " " " "
		8.45 / 7.00 5½ 21'	8°-28	90°-09	206	S.E. cor. milkhouse

(over)

F. B. 254 Pg. 43

Reduced by Anderson

Inst. At	Sight At	Stadia	Vert. Angle.	Hor. Angle.	True Dist.	Remarks.
P.O.T. 116+83.9	P.I. #25	—	—	—	—	—
		12.91 / 11.00 192	7°-49	91°-30	188.	N.E. Cor. Milkhouse
		12.97 / 11.00 198	7°-15	98°-42	195.	N.W. Cor. "
		13.00 / 11.00 201	6°-24	108°-52	199.	S.E. Cor. barn.
		12.85 / 11.00 186	6°-47	115°-24	183.	N.E. " "
		12.52 / 10.00 253	4°-26	125°-15	251.	N.W. " "
		12.90 / 11.00 191	5°-07	131°-44	189.	S.E. Cor. baled hay stack.
		11.80 / 10.00 181	5°-05	139°-58	180.	N.E. " " " "
		12.61 / 10.00 262	2°-51	143°-08	261.	N.W. " " " "
		12.34 / 10.00 235	6°-27	98°-14	232.	corral fence cor.
		12.62 / 11.00 163	7°-22	111°-35	160.	" " "
		12.21 / 11.00 [illegible]	7°-33	120°-43	128.	S.E. Cor. woodshed
		12.25 / 11.00 124	7°-25	125°-08	122.	N.E. " "
		12.36 / 11.00 137	6°-58	127°-50	135.	N.W. " " also fence line
		12.94 / 12.00 95	4°-58	150°-31	94.	S.W. Cor. chicken House
		12.80 / 12.00 81	5°-44	149°-52	80.	S.E. " " "
		12.79 / 12.00 80	3°-53	161°-35	80.	N.E. " " "
		7.32 / 6.00 133	0°-0	173°-11	133.	fence cor. (wire fence)
		12.29 / 9.00 330	1°-29	160°-58	330.	" " " "
		12.12 / 8.00 412	2°-32	128°-15	412.	" " " "
P.O.T. 106+75.5	P.I. #23	—	—	—	—	—
		7.66 / 7.00 67	10°-15	29°-08	65.	3 forked-4' oak tree
		2.20 / 1.00 121	15°-09	47°-07	113.	bot. of 7' wash (dry)
		12.97 / 12.00 98	10°-45	52°-45	95.	" " " " "
		12.76 / 12.00 77	12°-56	72°-41	73.	" " " " "
				(to top pt 44)		

F. B. 234 Pg. 44

Platted by	W. O. No. 10-15 D. S. O. No.
Date	Location. Bryant Co. Colfax
Map No.	Surveyed by Stadia
Platting C'k'd by	Date 7-12-57
Date	Indexed. A. C. Johnson

Reduced by Anderson

Inst St.	Sight St.	Stadia		Vert. Ang.	Hor. Ang.	True Dist	Remarks
P.O.T. 106+75.52	P.T. 1+23	—		—	—	—	—
		6.71 / 6.00	1 TV	17°-05	107°-24	66	bot. of 7' dry wash
		4.90 / 1.00	4 L	15°-54	124°-49	84	" " " " "
		9.46 / 3.00	1 A	5°-21	145°-06	146	" " " " "
		4.64 / 3.00	1 B	6°-03	150°-52	163	" " " " "
		12.52 / 12.00	3 A	0°-0	167°-40	57	clump of alder bushes
(P.C. N39) BC. 104+40.54	P.T. #22	—		—	—	—	—
		8.70 / 9.00	1 L	2°-22	52°-04	70	bot. 7' dry wash
		8.32 / 7.00	3 B	5°-08	62°-46	38	" " " "
		4.15 / 4.00	1 A	23°-07	130°-32	16	" " " "
		2.23 / 2.00	2 A	6°-29	127°-20	24	clump at 5-12" oaks
		6.11 / 6.00	1 V	2°-30	69°-19	12	6" oak
		10.47 / 10.00	A 8	0-0	211°-05	48	bot. 7' dry wash
		8.72 / 8.00	1 B	0-0	224°-54	73	" " " "
		10.15 / 9.00	1 B	2°-22	227°-48	113	" " " "
		3.19 / 2.50	1 D	1°-55	214°-43	120	N. end. watering trough
		2.07 / 1.00	1 B	1°-44	205°-52	108	S. " " " "
		2.10 / 1.00	1 E	4°-17	194°-44	110	12°-04'.
		4.33 / 3.00	1 A	6°-44	171°-28	132	E. end of cult. dist.
		5.39 / 4.00	1 A 0	6°-59	171°-06	138	W. " " " "

End.

F. B. 234 Pg. 45

F. B. 234 Pg. 46

Platted by R. W. Howard	W. O. No. [illegible] D. S. O. No.
Date Oct 1927	Location [illegible]
Map No.	Surveyed by Evans
Platting C'k'd by	Date March 17, 27
Date	Indexed A. C. Johnson

Stadia Location of old road near ℄ - (all angles to right)

Inst At.	Sight At.	Stadia	Hor. Angle	Vert. Angle	True Dist.	Remarks
(pg 20) P.I. 13.	(pg. 19) P.I. 12.	—	—	—	—	—
		11.70 / 10.00 171.0	12°-10	5°-45	169.0	⌀ old Rd [illegible]
		12.26 / 11.00 127.0	9°-49	3°-17	126.0	" " " " "
		10.92 / 10.00 98.0	10°-23	3°-54	92.0	" " " " "
		11.65 / 11.00 66.0	13°-49	0°-0	66.0	" " " " "
		5.87 / 5.50 38.0	16°-06	0°-0	38.0	" " " " "
		4.03 / 3.90 14.0	14°-54	0°-0	14.0	" " " " "
		6.21 / 6.00 22.0	199°-48	0°-0	22.0	" " " " "
		6.18 / 5.65 54.0	201°-18	0°-0	54.0	" " " " "
		7.77 / 7.00 79.0	204°-43	0°-0	78.0	" " " " "
		8.02 / 7.00 103.0	208°-25	0°-0	103.0	" " " " "
Sta. 78+00	(per pg. 20) P.I. 13	—	—	—	—	—
		11.57 / 11.00 59.0	30°-11	8°-04	57.0	" " " " "
		7.34 / 7.00 35.0	53°-27	16°-08	31.0	" " " " "
		4.47 / 4.00 48.0	129°-52	11°-32	46.0	" " " " "
		6.88 / 6.00 89.0	146°-52	4°-14	82.0	" " " " "
		9.40 / 8.00 101.0	153°-15	1°-11	141.0	
(per pg. 21) P.I. 14	(per pg. 22) P.I. 15	—	—	—	—	—
		11.78 / 11.00 79.0	296°-19	5°-13	78.0	" " " " "
		13.04 / 12.00 108.0	316°-45	2°-00	108.0	" " " " "
		12.42 / 11.00 143.0	328°-17	0°-0	143.0	" " " " "
		9.75 / 8.00 176.0	334°-06	0°-0	176.0	" " " " "

(over)

Inst. At.	Sight at	Stadia	Hor. Ang.	Vert. Ang.	True Dist.	Remarks
P.I. 14	P.I. 15	—	—	—	—	—
		4.31/2.00 232.0	341°-35	0°-0	232.0	℄ old rd. 6' wide
		3.92/1.00 293.0	347°-14	0°-0	293.0	" " " " "
		4.34/1.00 335.0	348°-35	1°-00	335.0	" " " " "
		4.64/1.00 365.0	347°-47	1°-05	365.0	" " " " "
		5.10/1.00 411.0	345°-17	2°-07	411.0	" " " " "
		5.54/1.00 455.0	344°-13	2°-51	454.0	" " " " "
		6.08/1.00 509.0	344°-00	2°-59	508.0	end of rd. (saddle)

Location of Wash near Spadra Rd. & Brea Can. Cutoff (pg. 50)

P.O.T. 1-8+67.70 (pg. 49)	P.I. 25	—	—	—	—	—
	Stadia Pt. "A"		201°-42	(Chained dist.	157.30	set N+T. on edge bank
"A"	(P.O.T. 128+67.70)	12.56/12.0 57.0	251°-22	15°-00	53.0	℄ wash 20' wide
		12.74/12.0 75.0	205°-45	12°-40	71.0	℄ wash 20' wide
		12.58/11.0 159.0	183°-13	6°-19	157.0	℄ wash 25' wide
		12.30/10.0 231.0	170°-35	4°-53	229.0	center-N. end 6'x6' Conc. Culvert
		12.6/11.0 } ½ Int. 321.0	166°-27	2°-34	320.0	center S. end 6'x6. Conc. Culvert
		12.26/10.0 227.0	160°-34	0-0	227.0	top of bank
		11.90/10.0 191.0	155°-43	0-0	191.0	top of bank
		9.20/8.0 121.0	159°-09	0-0	121.0	" " "
		7.82/7.0 83.0	142°-20	0-0	83.0	" " "

Platted by [illegible]	W. O. No. [illegible] D. S. O. No.
Date Oct 1963	Location. Brea Canyon Cutoff
Map No.	Surveyed by [illegible]
Platting C'k'd by	Date [illegible]
Date	Indexed. A. C. Johnson

Reference Pts. on Brea Cany. Cutoff Rd from P.I. 21 to P.I. 25

Note
(These slopes have not been checked)

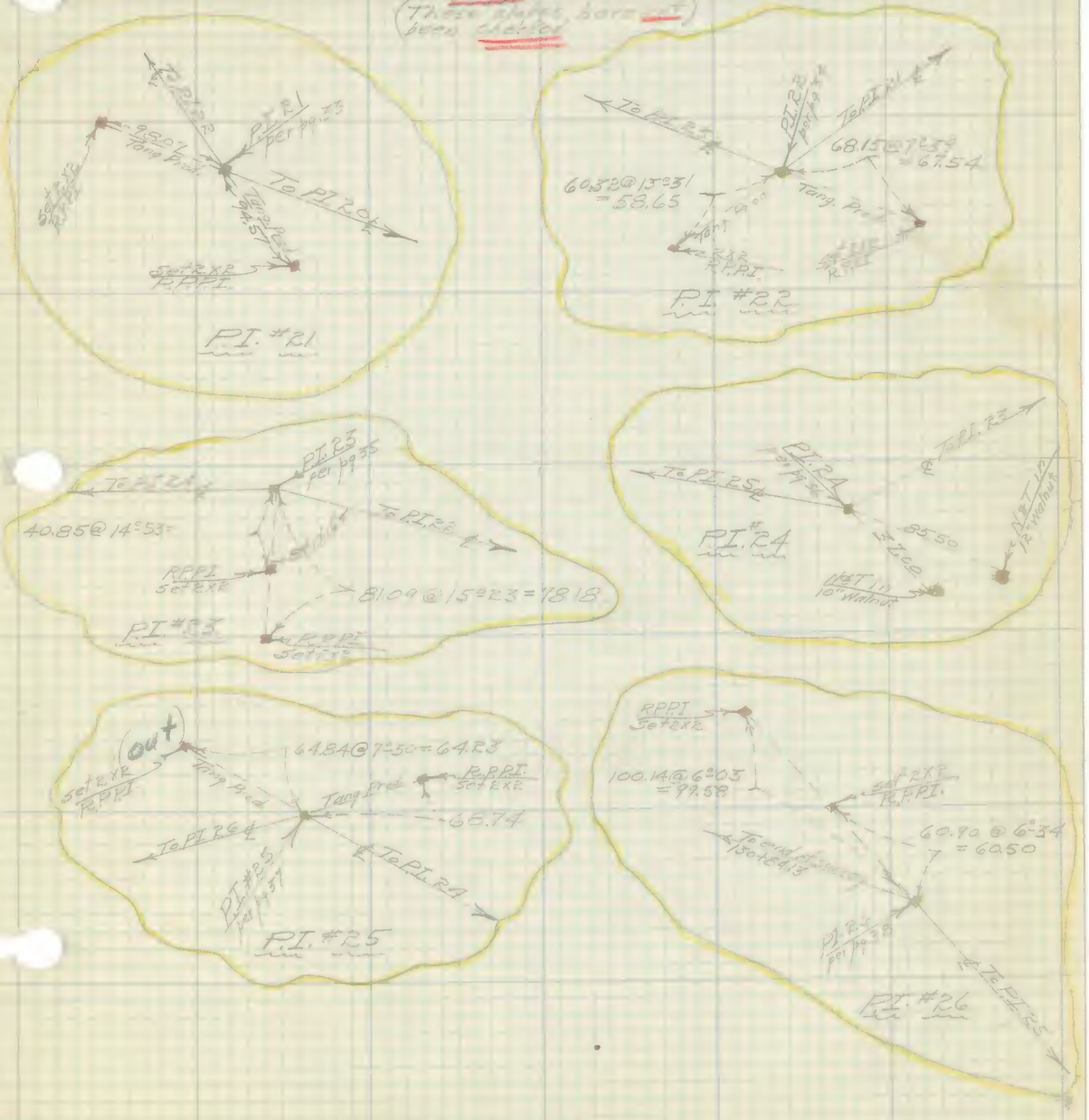

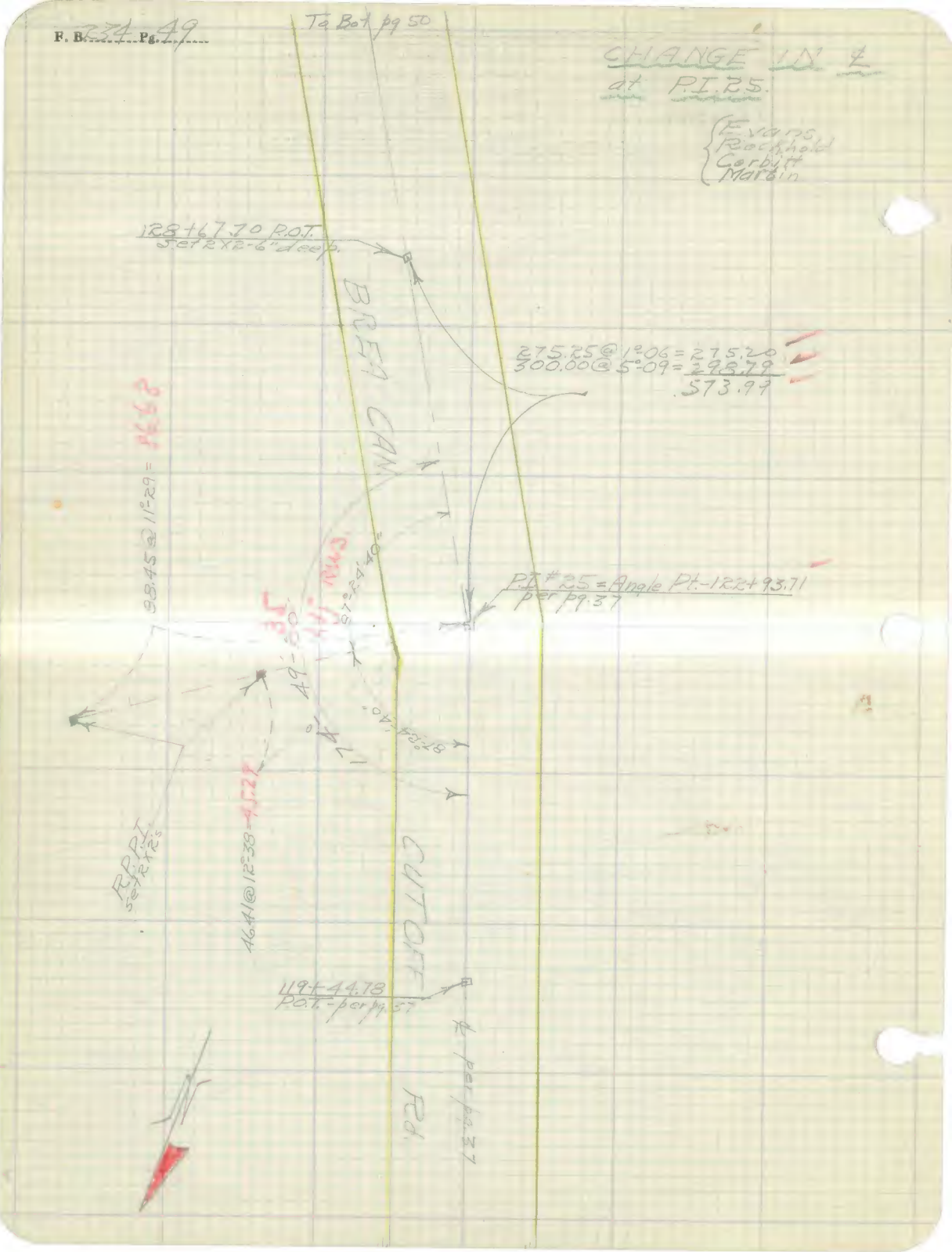
To Bot pg 50
CHANGE IN ℄
at P.I. 25.
Evans
Rockhold
Corbitt
Martin
128+67.70 P.O.T.
Set 2X2-6" deep.
BREA CAN.
275.25 @ 1°-06 = 275.20
300.00 @ 5°-09 = 298.79
573.99
88.45 @ 11°-29 = 86.68
P.I. #25 = Angle Pt.-122+93.71
per pg. 37
87°-24'-40"
49'-30"
174°
87°-24'-40"
R.P.P.I.
Set 2X2's
46.41 @ 12°-38 = 45.29
CUTOFF
119+44.78
P.O.T.-per pg. 37
℄ per pg. 37
Rd.

F. B. 234 Pg. 50

Platted by R.W. Stewart	W. O. No. 4243 D. S. O. No.
Date Oct 1927	Location Brea Canyon Cutoff
Map No.	Surveyed by Evans
Platting C'k'd by	Date 10-8-27
Date	Indexed A. C. Johnson

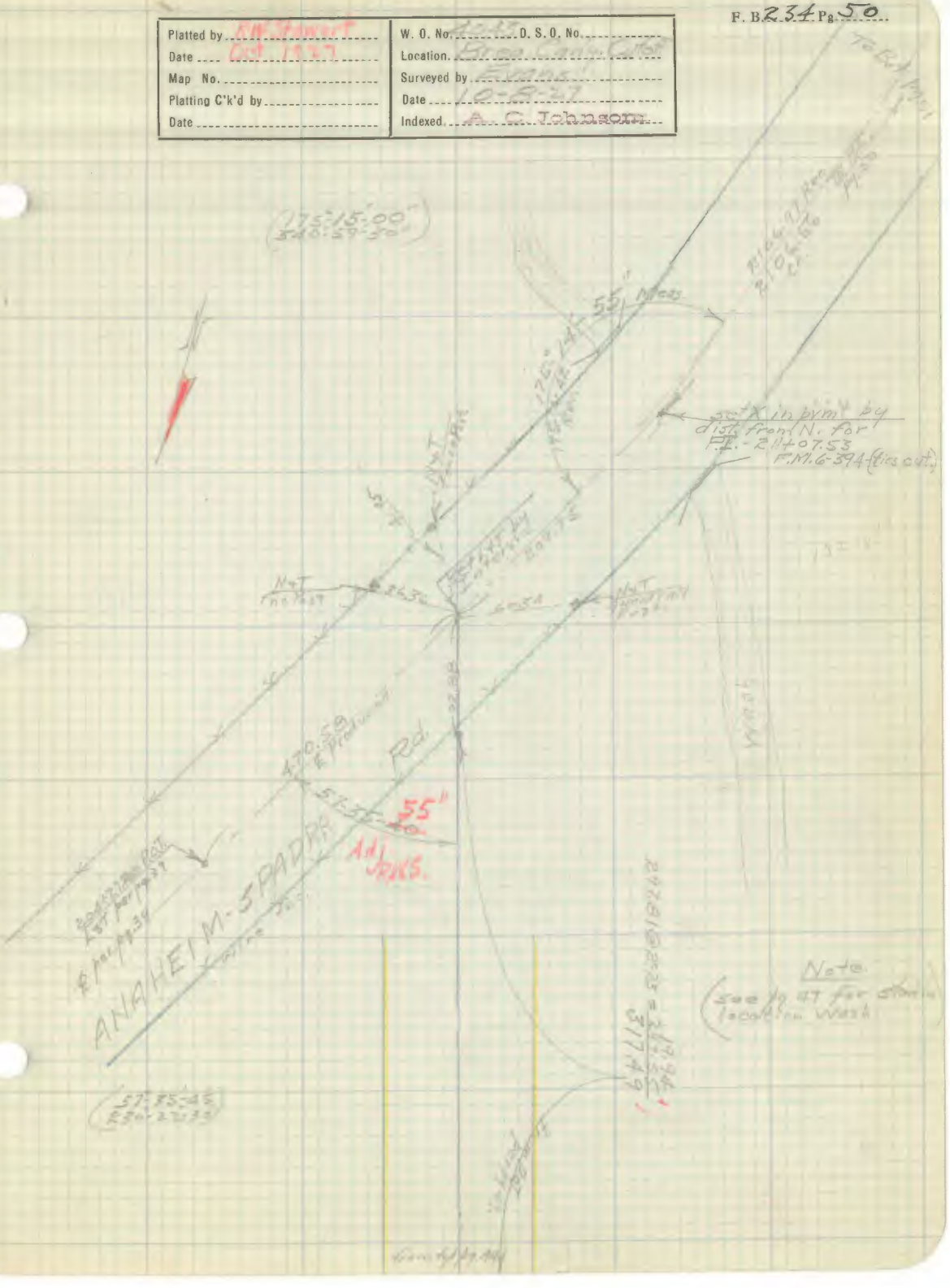

F. B. 234 Pg. 51

(172°-36-50
330°-26-00)

Platted by	W. O. No. 4043 D. S. O. No.
Date	Location. Brea Canyon Cutoff
Map No.	Surveyed by Evans
Platting C'k'd by	Date 10-10-27
Date	Indexed. A. C. Johnson

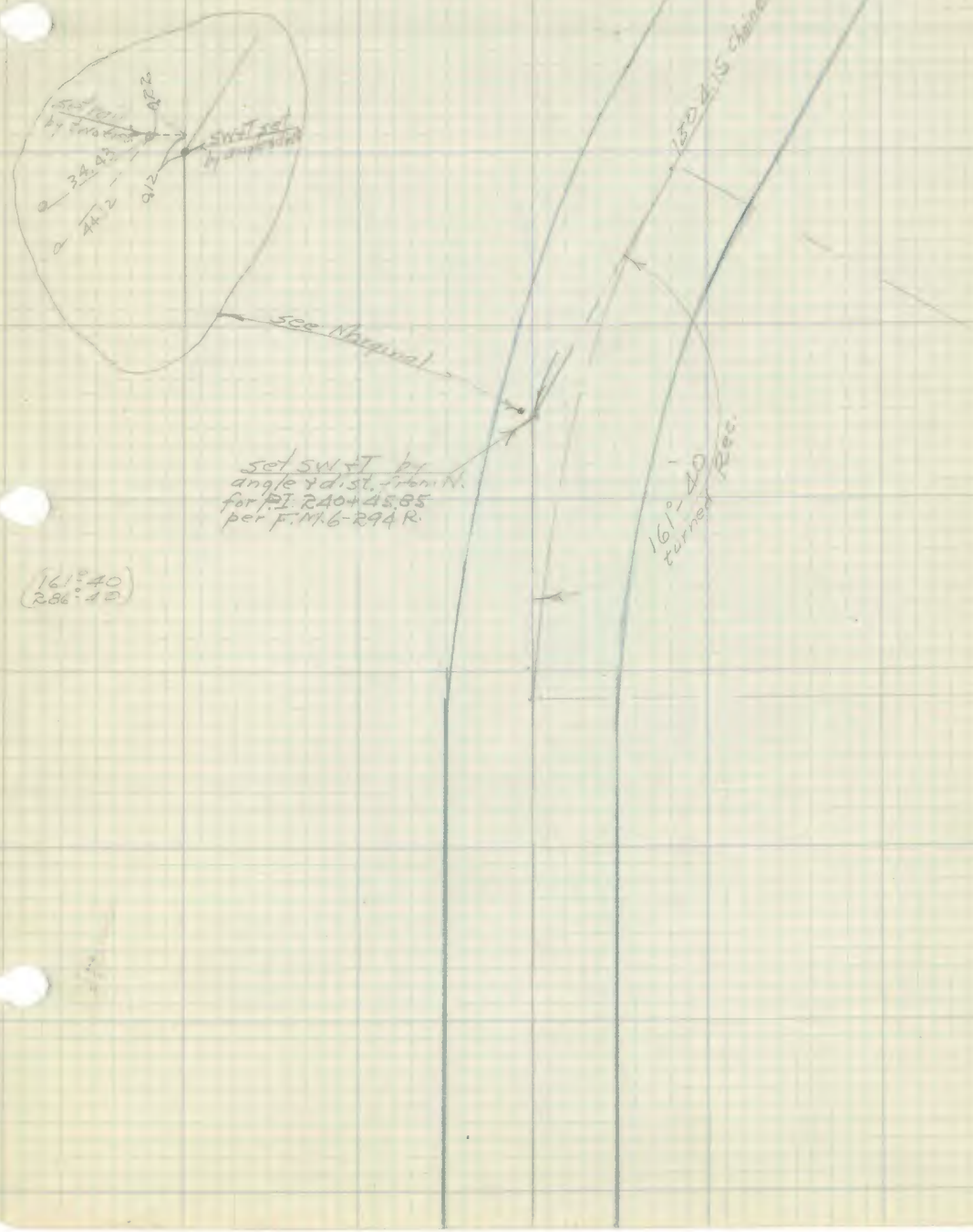

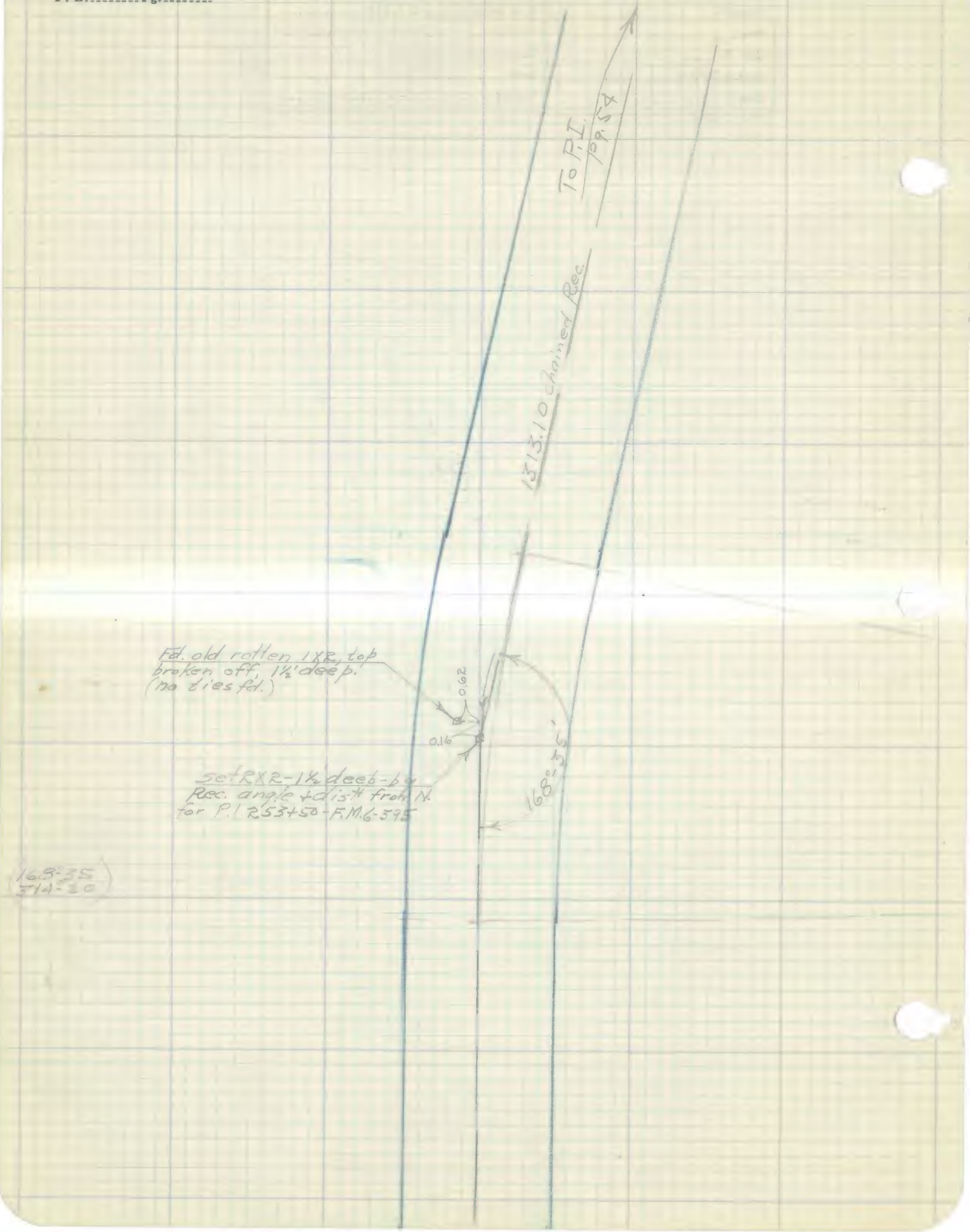
To P.I. pg. 54
1313.10 chained Rec.
Fd. old rotten 1XR, top broken off, 1½' deep. (no ties fd.)
0.62
0.16
set RXR-1½' deep-by Rec. angle + dist from N. for P.I. 253+50-F.M.6-395
168°-35'
168°-35
314-20

F. B. 234 Pg. 54

Platted by	W. O. No. 4043 D. S. O. No.
Date	Location. Bree Cong. Cutoff
Map No.	Surveyed by Evans
Platting C'k'd by	Date 10-13-27
Date	Indexed A. C. Johnson

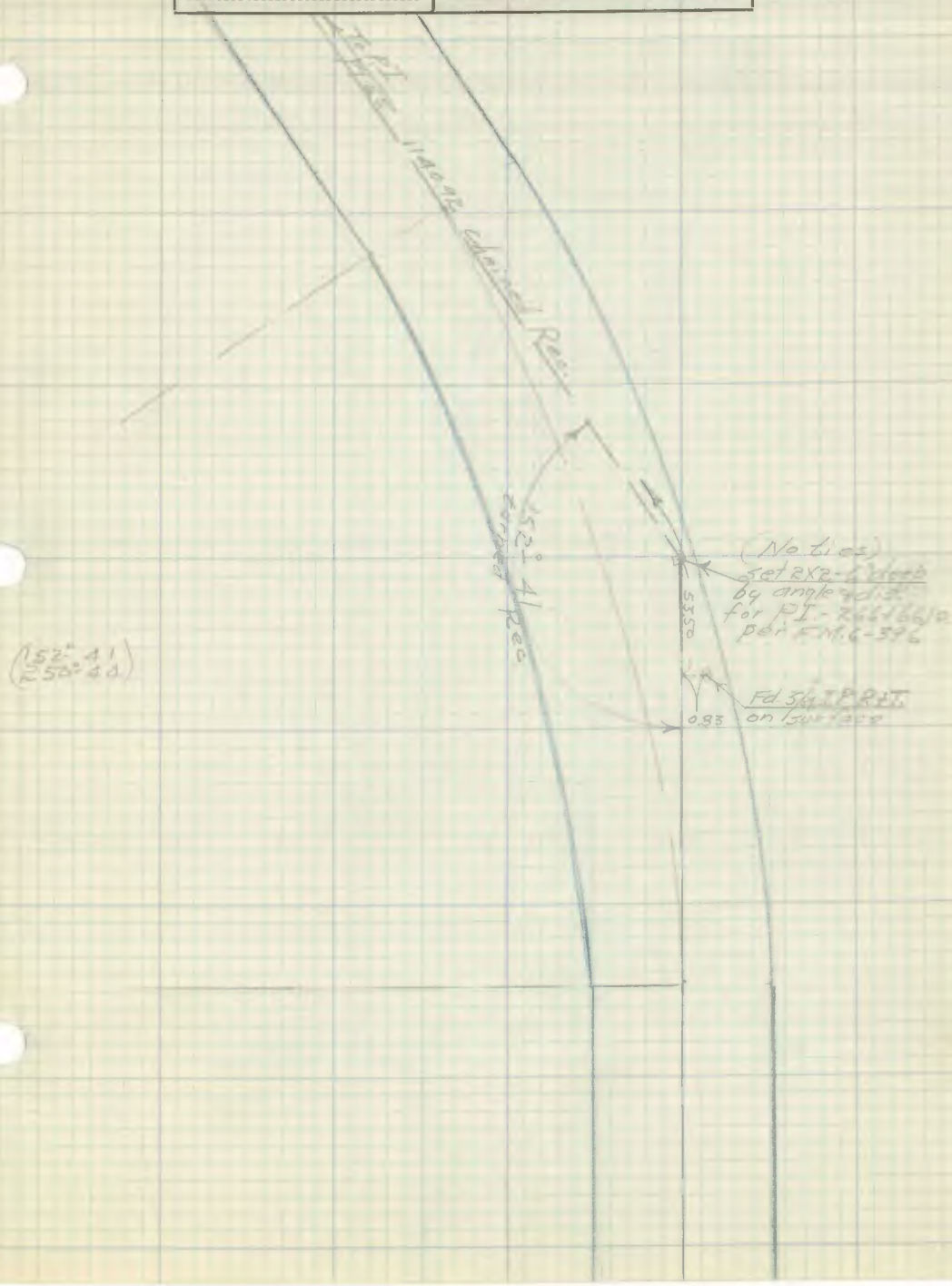

F. B. 234 Pg. 55



Date 3/12/28 Notes by [illegible] Chief Party [illegible] F. B. 234 PG. 56

Platted by ~~A. J. Barttell~~ H E Clyne	W. O. No. [illegible] D. S. O. No.
Date Apr 1928	Location Hicks St.
Map No. CS. B-141.	Surveyed by MORIN.
Platting C'k'd by A.C. Johnson	Date
Date Apr-1928	Indexed A. C. Johnson

HICKS ST (Jone St)

℄ SURVEY

℄ TIES & ANGLES

VERONA ST to UNION PACIFIC AVE

ACT 193

WO 419B

Mar. 12 1928

MORIN

GLEASON

WILLIAMS CG

VERBRACKEN

REF

LB 382-193 to 198

Z 306-12, 13

FR 203-44, 45

FC 419-1 to 4

FC 129-65 to 67

FA 4-3

Plat Pgs 57 to 69 inc

Topography Pg 70

Tape # 04-20.5 @ 84°F

Note: ANY ADDITIONS OR CHANGES ON THIS SHEET MUST BE MADE OR CIRCLED IN Red. WITH DATE AND NAME OF PERSON MAKING CHANGE.

RETURN TO LOS ANGELES COUNTY SURVEYOR

Do not extend notes this side of this line

F.B. 234 Pg. 57 M Chief Party Notes by M Date 3/12/78

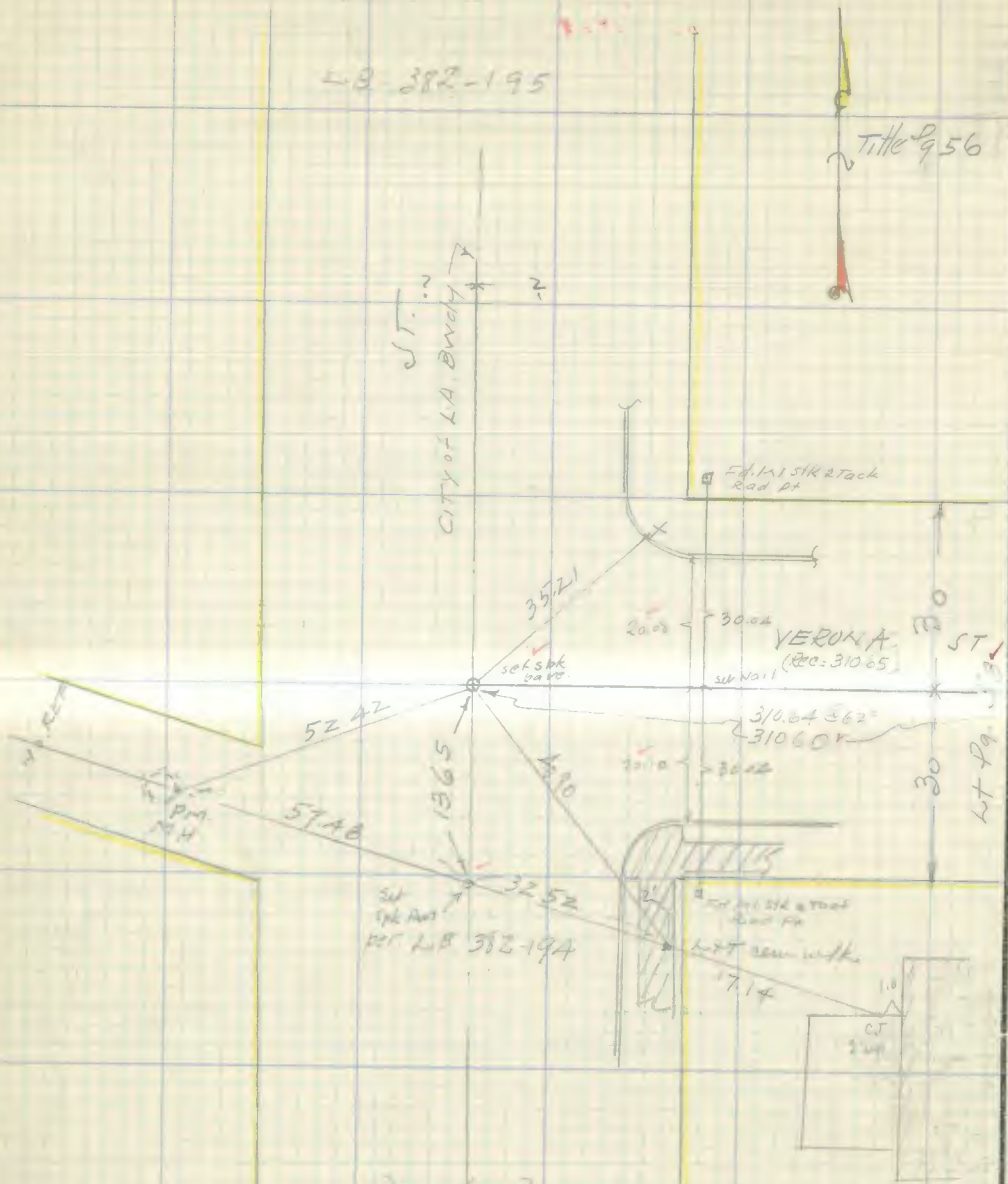

RETURN TO

LOS ANGELES COUNTY SURVEYOR

Do not extend notes this side of this line

Note: ANY ADDITIONS OR CHANGES ON THIS SHEET MUST BE MADE OR CIRCLED IN **Red.** WITH DATE AND NAME OF PERSON MAKING CHANGE.

Date 3/6/28 Notes by [illegible] Chief Party [illegible] F. B. 234 PG. 58

Platted by H.E. Clyne A. J. Barital	W. O. No. [illegible] D. S. O. No.
Date Apr 1928	Location [illegible] St
Map No. C.S.B. 141	Surveyed by [illegible]
Platting C'k'd by A. C. Johnson	Date
Date Apr. 1928	Indexed A. C. Johnson

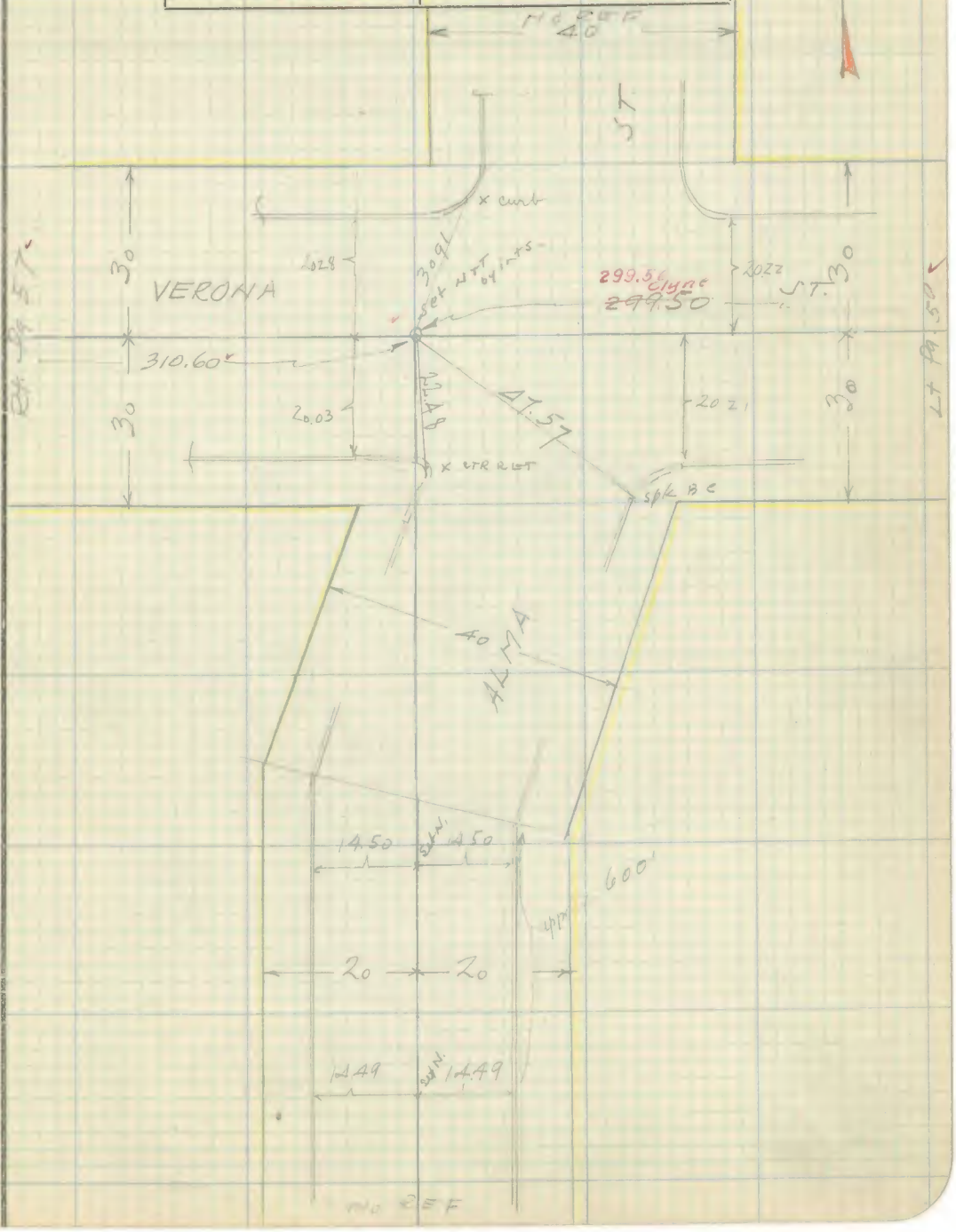

Note: ANY ADDITIONS OR CHANGES ON THIS SHEET MUST BE MADE OR CIRCLED IN Red. WITH DATE AND NAME OF PERSON MAKING CHANGE.

RETURN TO

LOS ANGELES COUNTY SURVEYOR

Do not extend notes this side of this line

F.B. 34 Pg. 59 Chief Party Notes by Date 9/12/28

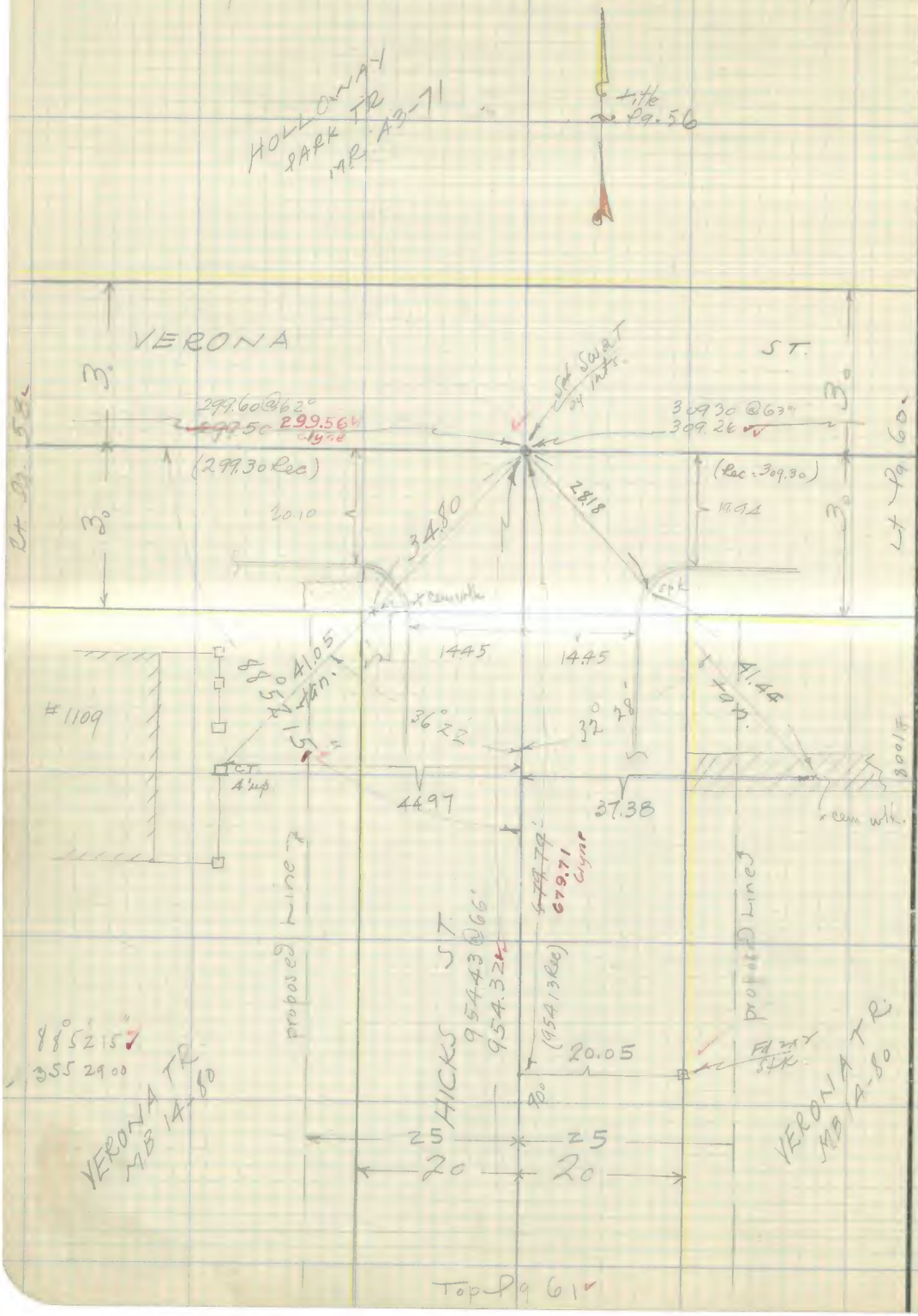

RETURN TO

LOS ANGELES COUNTY SURVEYOR

Do not extend notes this side of this line

Note: ANY ADDITIONS OR CHANGES ON THIS SHEET MUST BE MADE OR CIRCLED IN **Red.** WITH DATE AND NAME OF PERSON MAKING CHANGE.

Date 3/17/28 Notes by M Chief Party M F. B. 234 PG. 60

Platted by H.E. Clyne A.J. Bartell	W. O. No. 4193 D. S. O. No.
Date Apr 1928	Location [illegible]
Map No. C.S. B.741	Surveyed by [illegible]
Platting C'k'd by A.C. Johnson	Date
Date Apr. 1928	Indexed A. C. Johnson

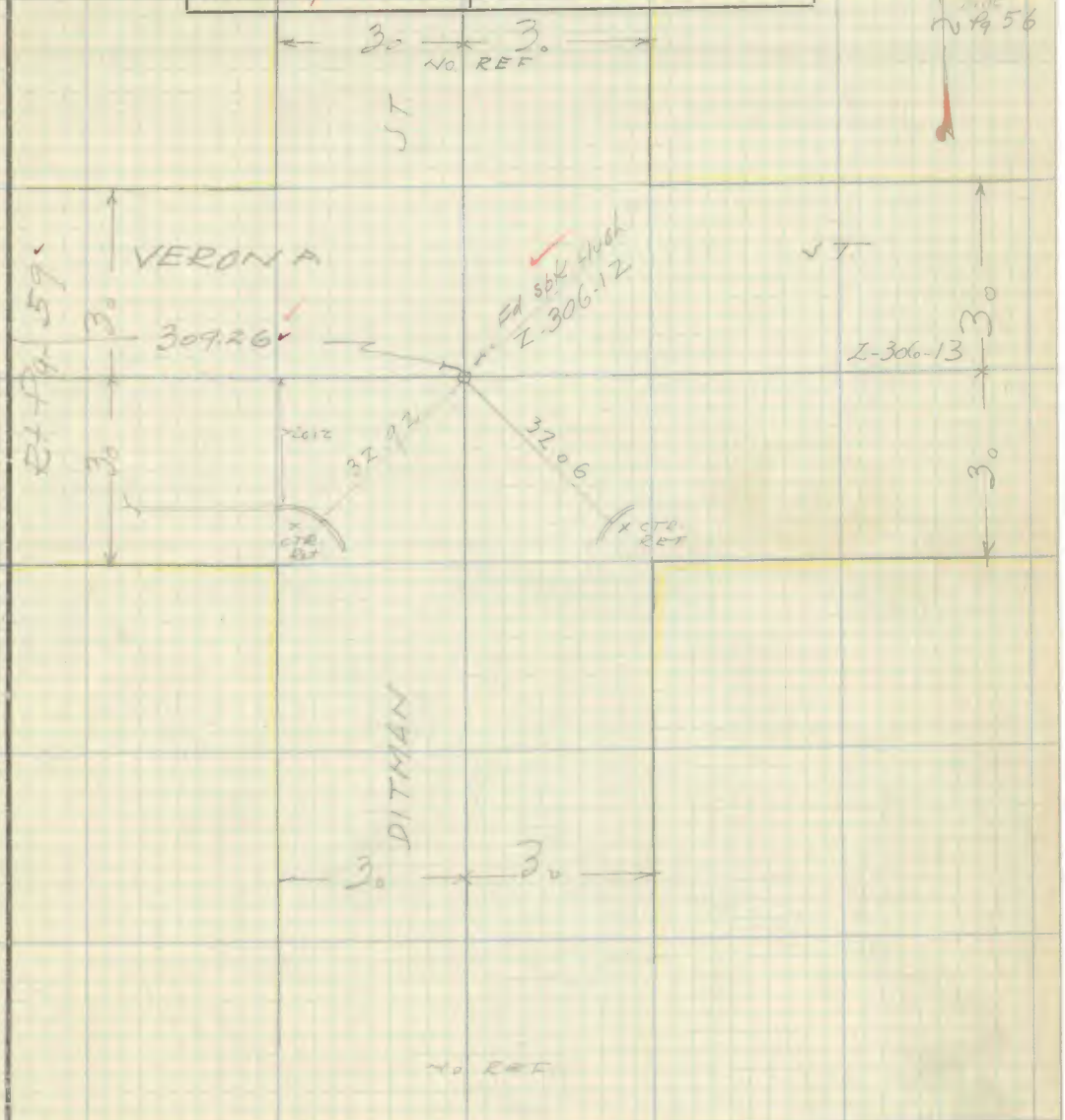

Note: ANY ADDITIONS OR CHANGES ON THIS SHEET MUST BE MADE OR CIRCLED IN Red. WITH DATE AND NAME OF PERSON MAKING CHANGE.

Do not extend notes this side of this line

RETURN TO

LOS ANGELES COUNTY SURVEYOR

F.B. 234 PG. 61 Chief Party Notes by Date 3/12/28

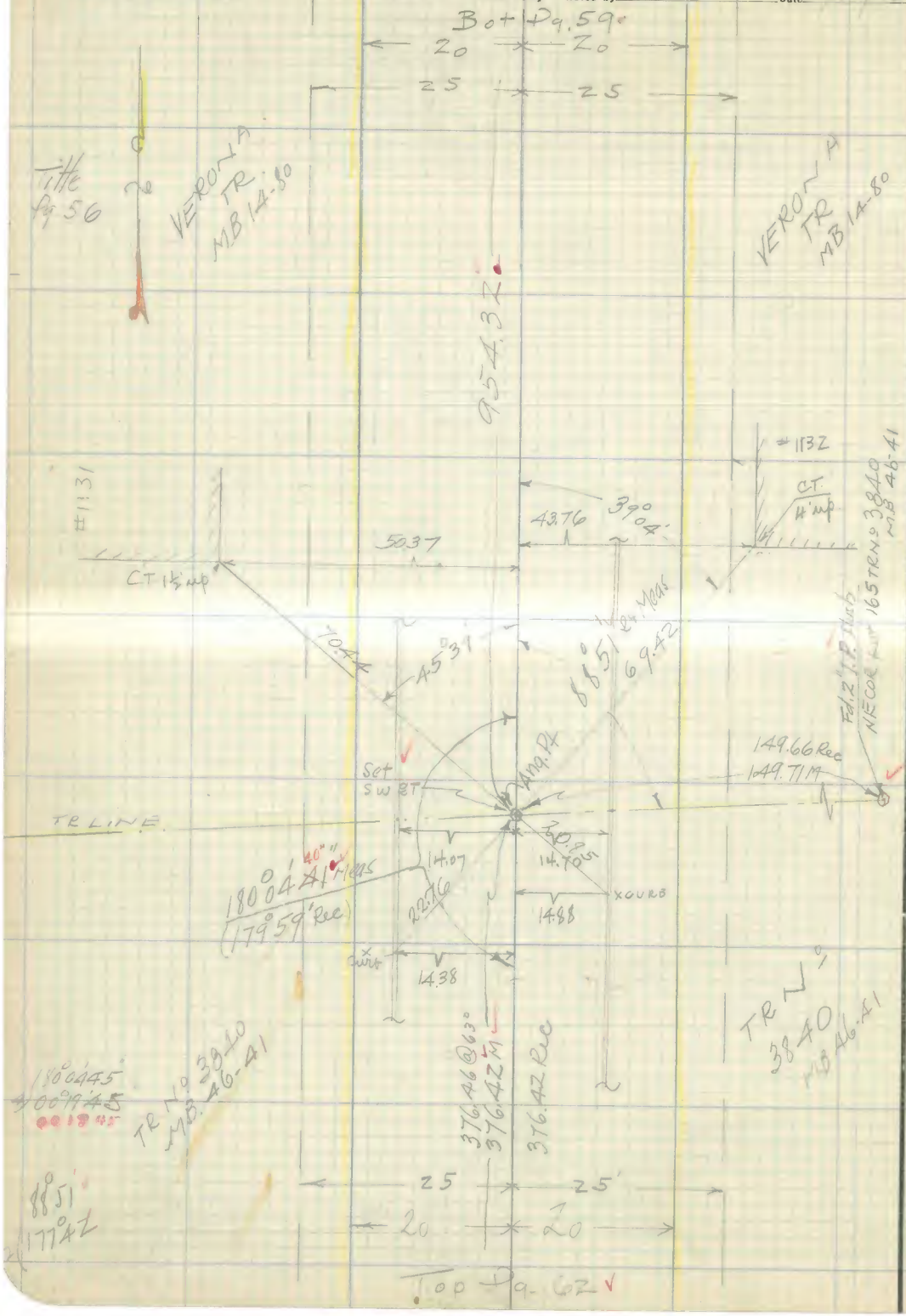

RETURN TO

LOS ANGELES COUNTY SURVEYOR

Do not extend notes this side of this line

Note: ANY ADDITIONS OR CHANGES ON THIS SHEET MUST BE MADE OR CIRCLED IN **Red.** WITH DATE AND NAME OF PERSON MAKING CHANGE.

Date 7/12/28 Notes by McClure Chief Party

F. B. 234 PG. 62

Platted by A. J. Bartell	W. O. No. 4193 D. S. O. No.
Date Apr 1928	Location Hicks St
Map No. C. S. B. 141	Surveyed by
Platting C'k'd by A. C. Johnson	Date
Date Apr 1928	Indexed A. C. Johnson

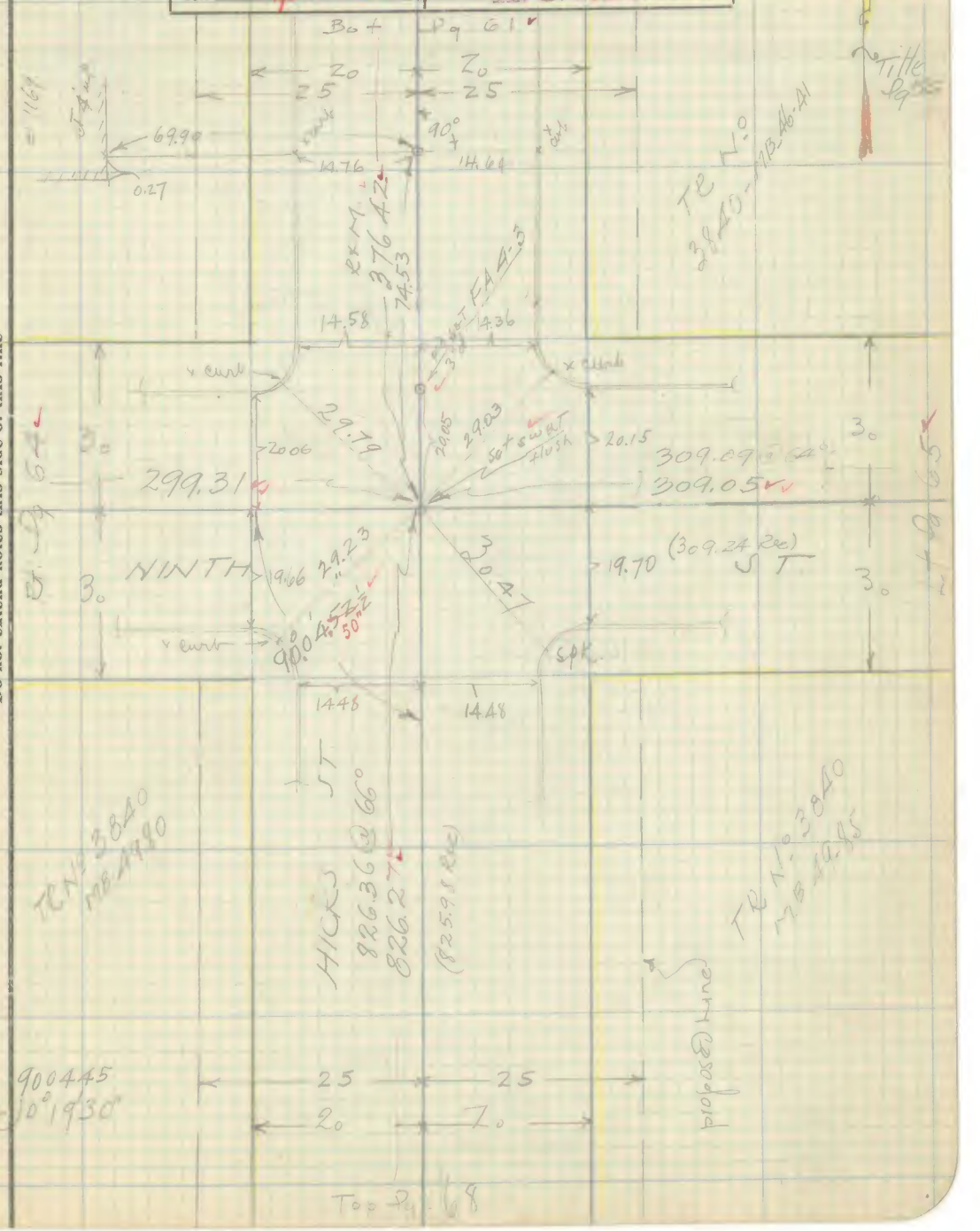

Note: ANY ADDITIONS OR CHANGES ON THIS SHEET MUST BE MADE OR CIRCLED IN Red. WITH DATE AND NAME OF PERSON MAKING CHANGE.

Do not extend notes this side of this line

RETURN TO LOS ANGELES COUNTY SURVEYOR

F.B. 234 PG. 63 Chief Party Notes by M Date 3/17/28

RETURN TO

LOS ANGELES COUNTY SURVEYOR

Do not extend notes this side of this line

Note: ANY ADDITIONS OR CHANGES ON THIS SHEET MUST BE MADE OR CIRCLED IN **Red.** WITH DATE AND NAME OF PERSON MAKING CHANGE.

Date _____ Notes by _____ Chief Party _____ F. B. 234 PG. 64

Platted by A. J. Bartell	W. O. No. _____ D. S. O. No. _____
Date Apr 1928	Location _____
Map No. C.S.B-141	Surveyed by _____
Platting C'k'd by _____	Date _____
Date Apr 1928	Indexed A. C. Johnson

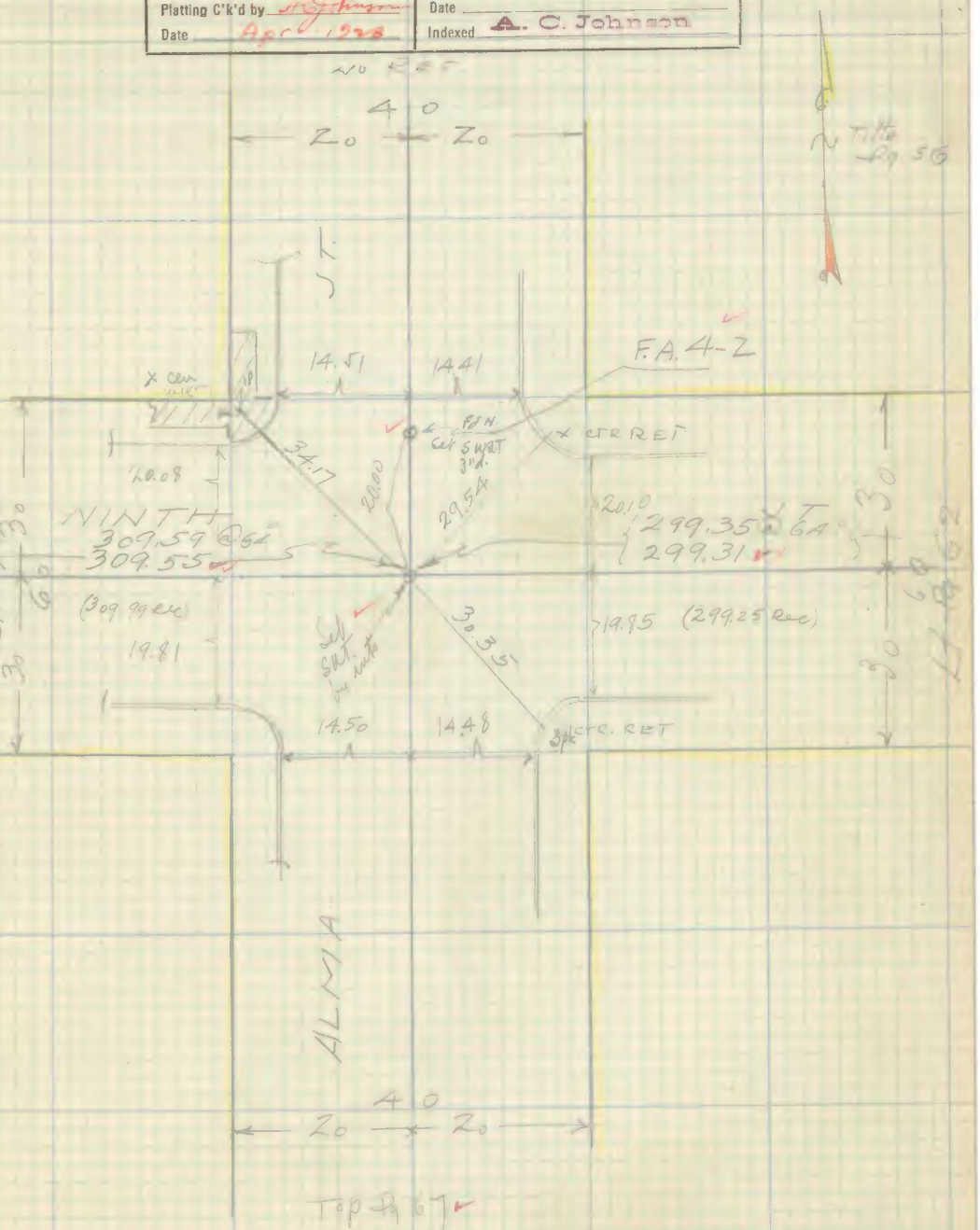

Notes: ANY ADDITIONS OR CHANGES ON THIS SHEET MUST BE MADE OR CIRCLED IN Red. WITH DATE AND NAME OF PERSON MAKING CHANGE.

Do not extend notes this side of this line

RETURN TO LOS ANGELES COUNTY SURVEYOR

F.B. 234 Pg. 65 Chief Party Notes by TM Date 3/13/58

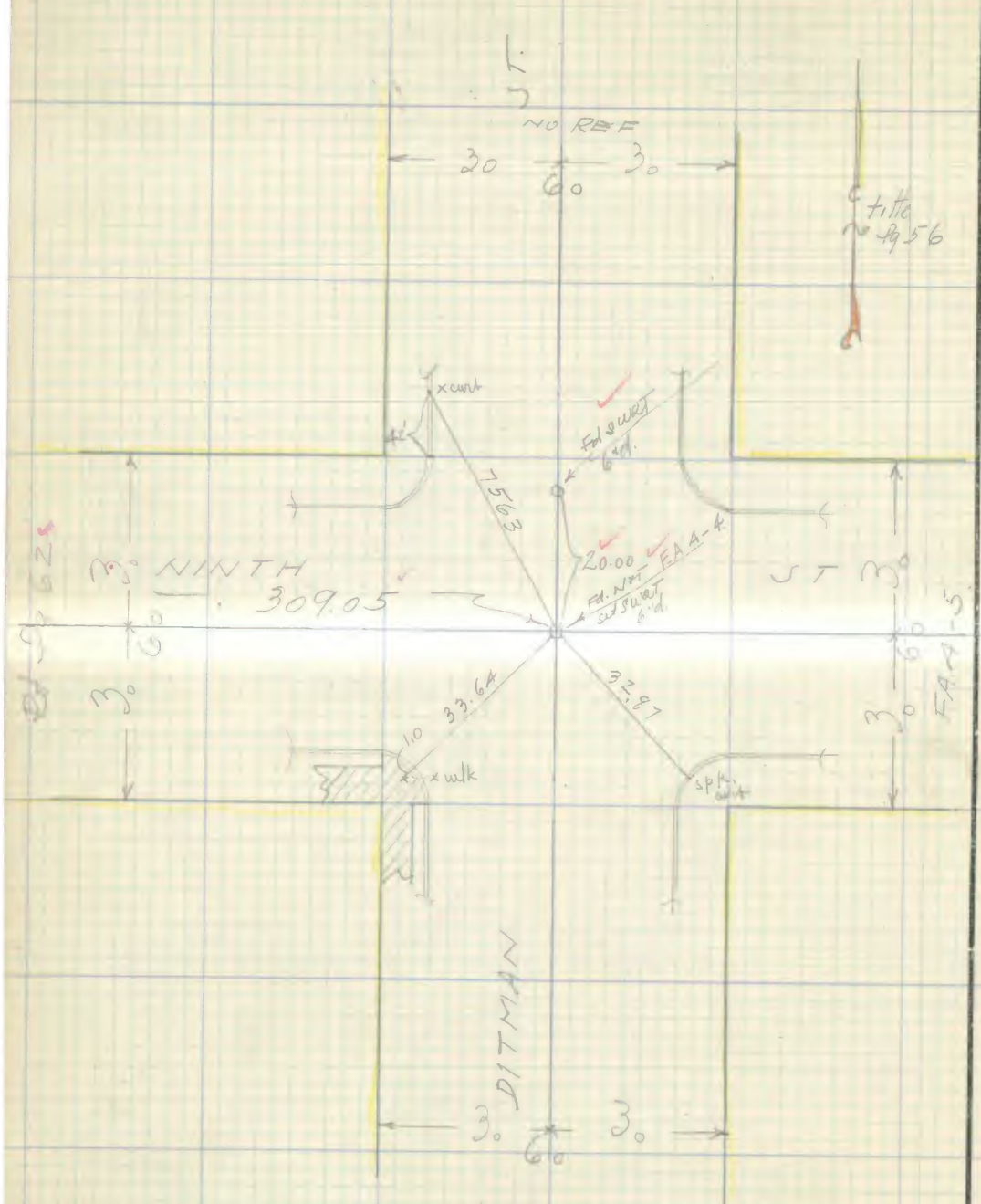

top pg. 69

RETURN TO
LOS ANGELES COUNTY SURVEYOR

Do not extend notes this side of this line

Note: ANY ADDITIONS OR CHANGES ON THIS SHEET MUST BE MADE OR CIRCLED IN Red. WITH DATE AND NAME OF PERSON MAKING CHANGE.

Date [illegible] Notes by [illegible] Chief Party [illegible] F. B. 234 PG. 66

Platted by A. J. Baritell	W. O. No. [illegible] D. S. O. No.
Date Apr 1928	Location [illegible]
Map No. C.S. B 114	Surveyed by [illegible]
Platting C'k'd by A. C. Johnson	Date
Date May - 7 - 1928	Indexed A. C. Johnson

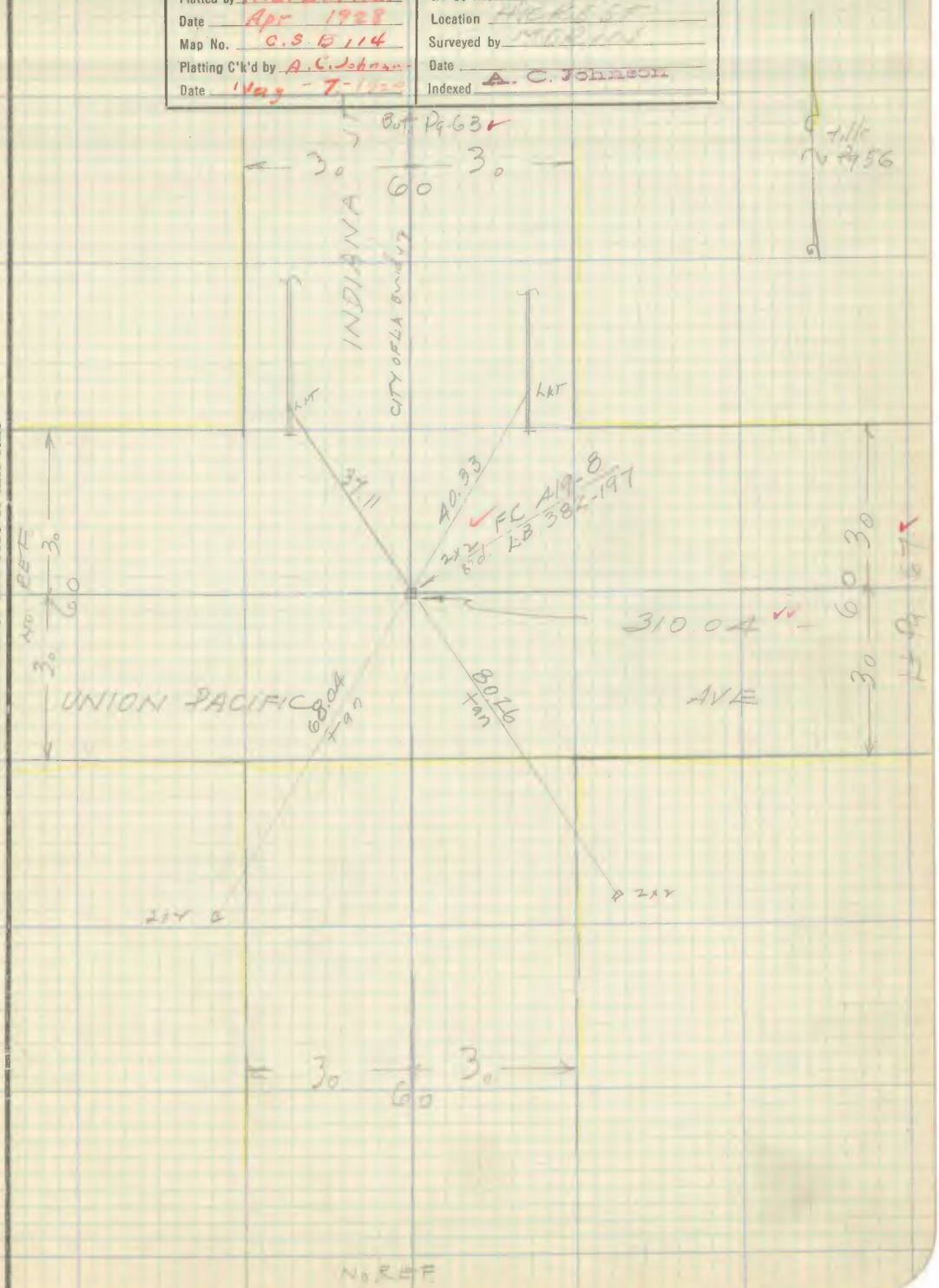

Note: ANY ADDITIONS OR CHANGES ON THIS SHEET MUST BE MADE OR CIRCLED IN Red. WITH DATE AND NAME OF PERSON MAKING CHANGE.

Do not extend notes this side of this line

RETURN TO

LOS ANGELES COUNTY SURVEYOR

F.B. 234 PG. 67 M Chief Party Notes by M Date 3/13/58



RETURN TO

LOS ANGELES COUNTY SURVEYOR

Do not extend notes this side of this line

Note: ANY ADDITIONS OR CHANGES ON THIS SHEET MUST BE MADE OR CIRCLED IN **Red.** WITH DATE AND NAME OF PERSON MAKING CHANGE.

Date 3/13/28 Notes by [illegible] Chief Party [illegible] F. B. 234 PG. 68

Platted by A. J. Bartell (H.E. Clune)	W. O. No. [illegible] D. S. O. No.
Date Apr 1928	Location Hicks St
Map No. C.S. Bin 1	Surveyed by [illegible]
Platting C'k'd by D. Johnson	Date
Date May 1928	Indexed A. C. Johnson

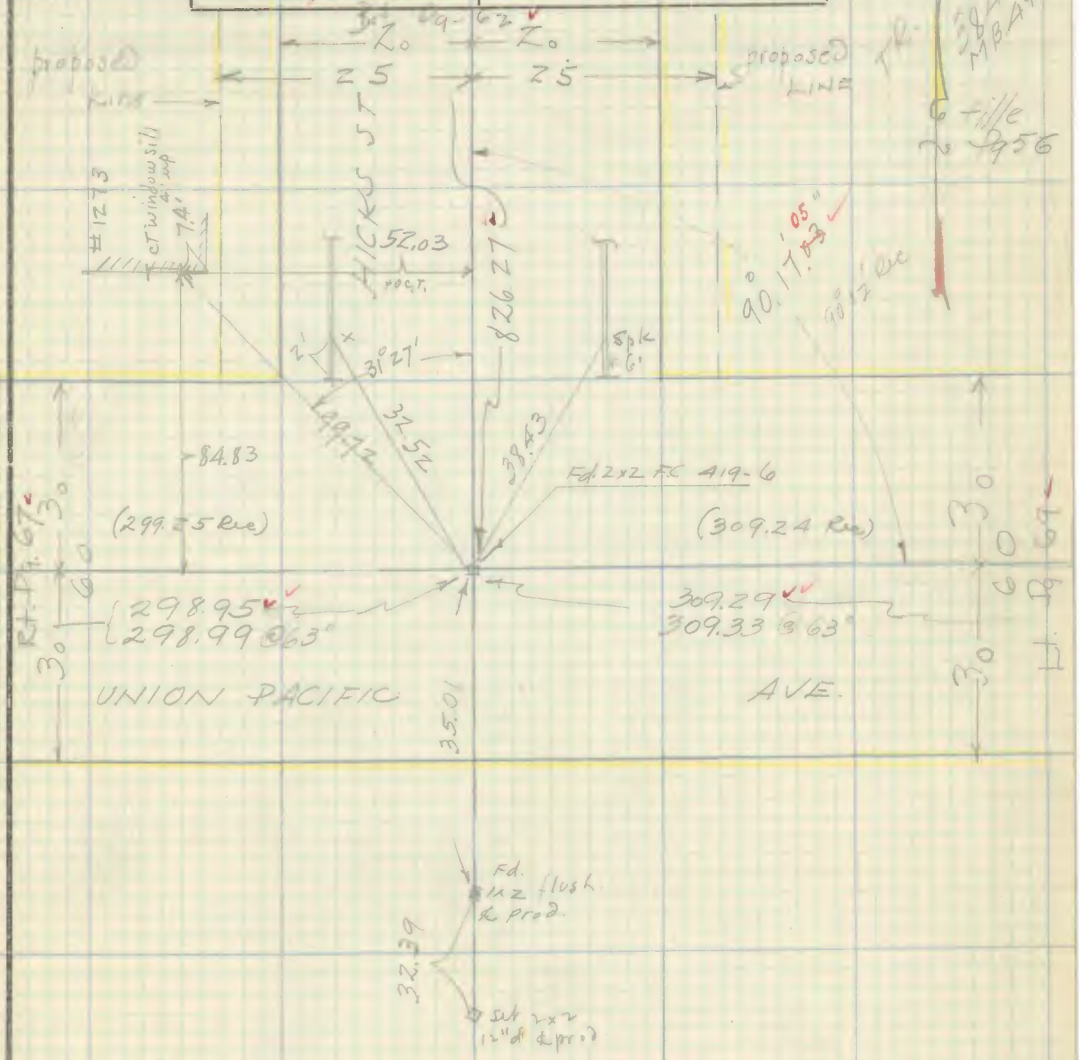

Note: ANY ADDITIONS OR CHANGES ON THIS SHEET MUST BE MADE OR CIRCLED IN Red. WITH DATE AND NAME OF PERSON MAKING CHANGE.

Do not extend notes this side of this line

RETURN TO

LOS ANGELES COUNTY SURVEYOR

F.B. 234 Pg. 69 Chief Party Notes by Date

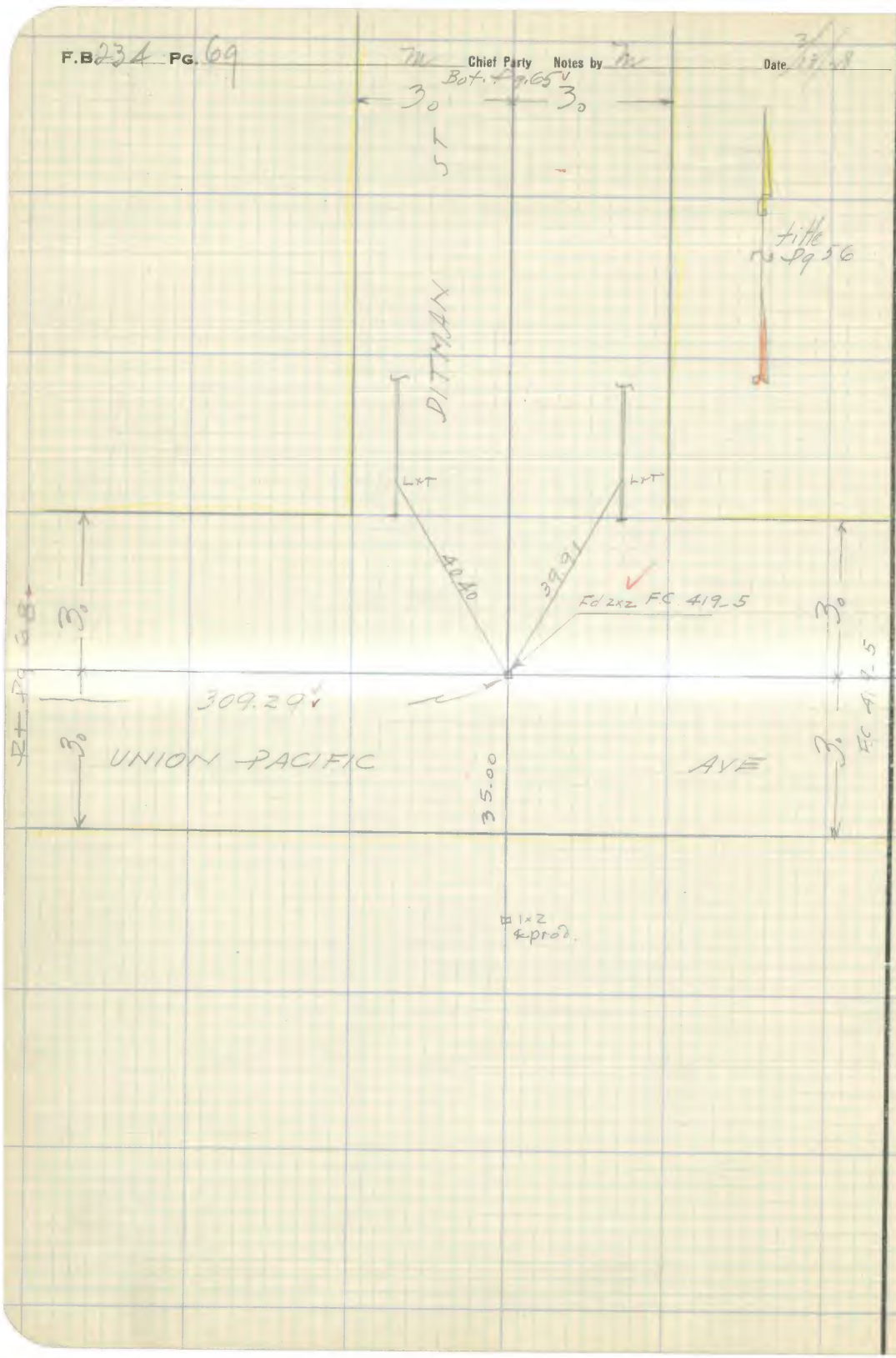

RETURN TO
LOS ANGELES COUNTY SURVEYOR

Do not extend notes this side of this line

Note: ANY ADDITIONS OR CHANGES ON THIS SHEET MUST BE MADE OR CIRCLED IN Red. WITH DATE AND NAME OF PERSON MAKING CHANGE.

Date 3/14/11 Notes by M Chief Party M F. B. 234 PG. 70

Platted by H.E. Clune A.J. Bartlett	W. O. No. 4193 D. S. O. No.
Date Apr 1928	Location HICKS ST
Map No. C.S.B.-14	Surveyed by MORIN
Platting C'k'd by A. C. Johnson	Date
Date May - 1928	Indexed A. C. Johnson

HICKS ST
(JANE ST)

TOPOGRAPHY.

VERONA ST to UNION PACIFIC AVE.

A&I. 193
WO 4193

MAR. 14. 28

MORIN
GLEASON
WILLIAMS-CG
VERBRACKEN.

& Ref. pgs-56-69-

Plat Pg. 71-

Note: ANY ADDITIONS OR CHANGES ON THIS SHEET MUST BE MADE OR CIRCLED IN Red. WITH DATE AND NAME OF PERSON MAKING CHANGE.

Do not extend notes this side of this line

RETURN TO
LOS ANGELES COUNTY SURVEYOR

F.B. 234 Pg. 71 Chief Party Notes by Date

RETURN TO
LOS ANGELES COUNTY SURVEYOR

Do not extend notes this side of this line

Note: ANY ADDITIONS OR CHANGES ON THIS SHEET MUST BE MADE OR CIRCLED IN Red. WITH DATE AND NAME OF PERSON MAKING CHANGE.

Date 3/14/28 Notes by [illegible] Chief Party [illegible] F. B. 234 PG. 72

Platted by H.E. Clune / A.J. Bartell	W. O. No. [illegible] D. S. O. No.
Date Apr 1928	Location Hicks St
Map No. C.S.B-141	Surveyed by [illegible]
Platting C'k'd by A.C. Johnson	Date
Date May-1928	Indexed A. C. Johnson

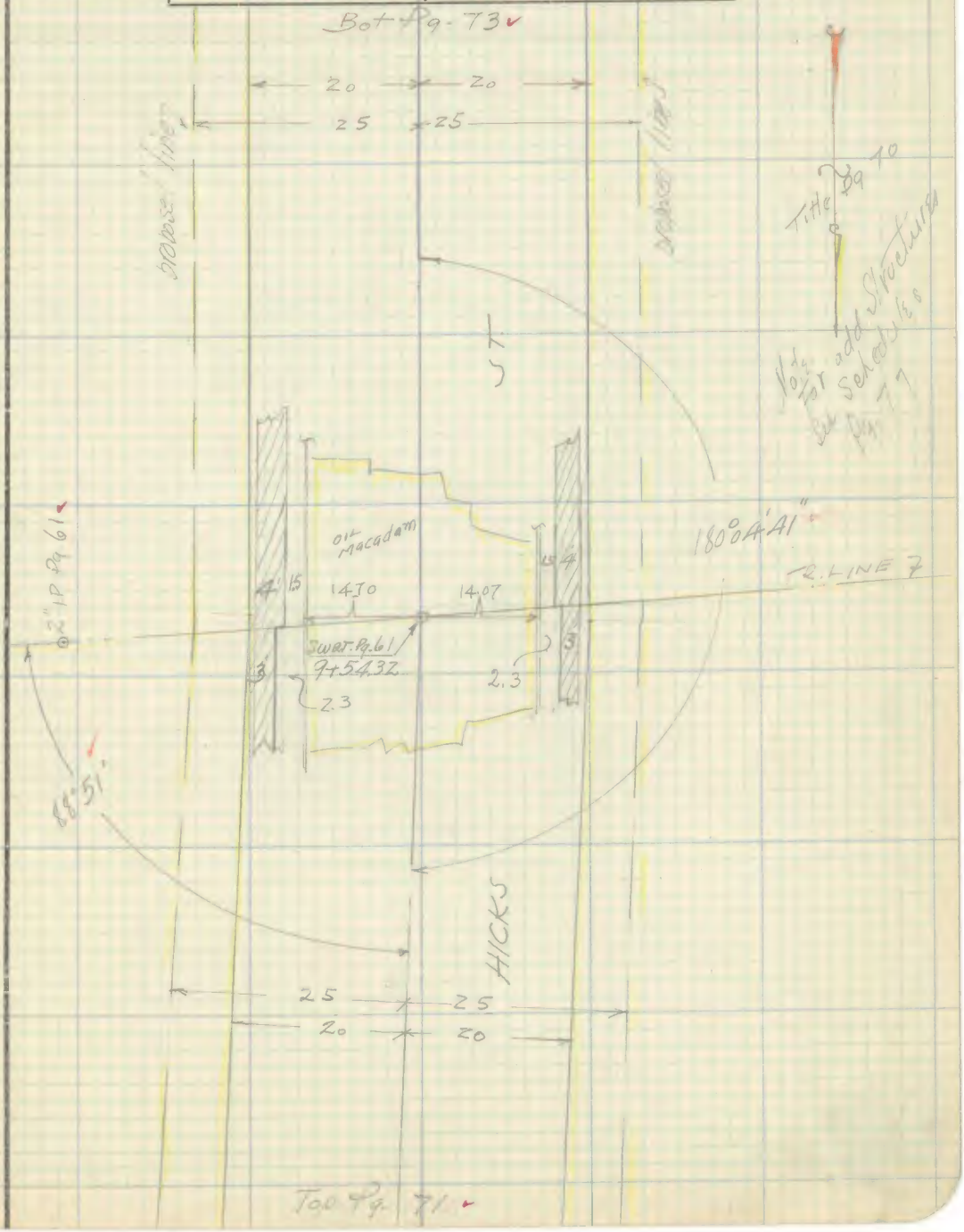

Note: ANY ADDITIONS OR CHANGES ON THIS SHEET MUST BE MADE OR CIRCLED IN Red. WITH DATE AND NAME OF PERSON MAKING CHANGE.

Do not extend notes this side of this line

RETURN TO

LOS ANGELES COUNTY SURVEYOR

F.B. 234 PG. 13 Chief Party Notes by Date

Bot Pg. 74

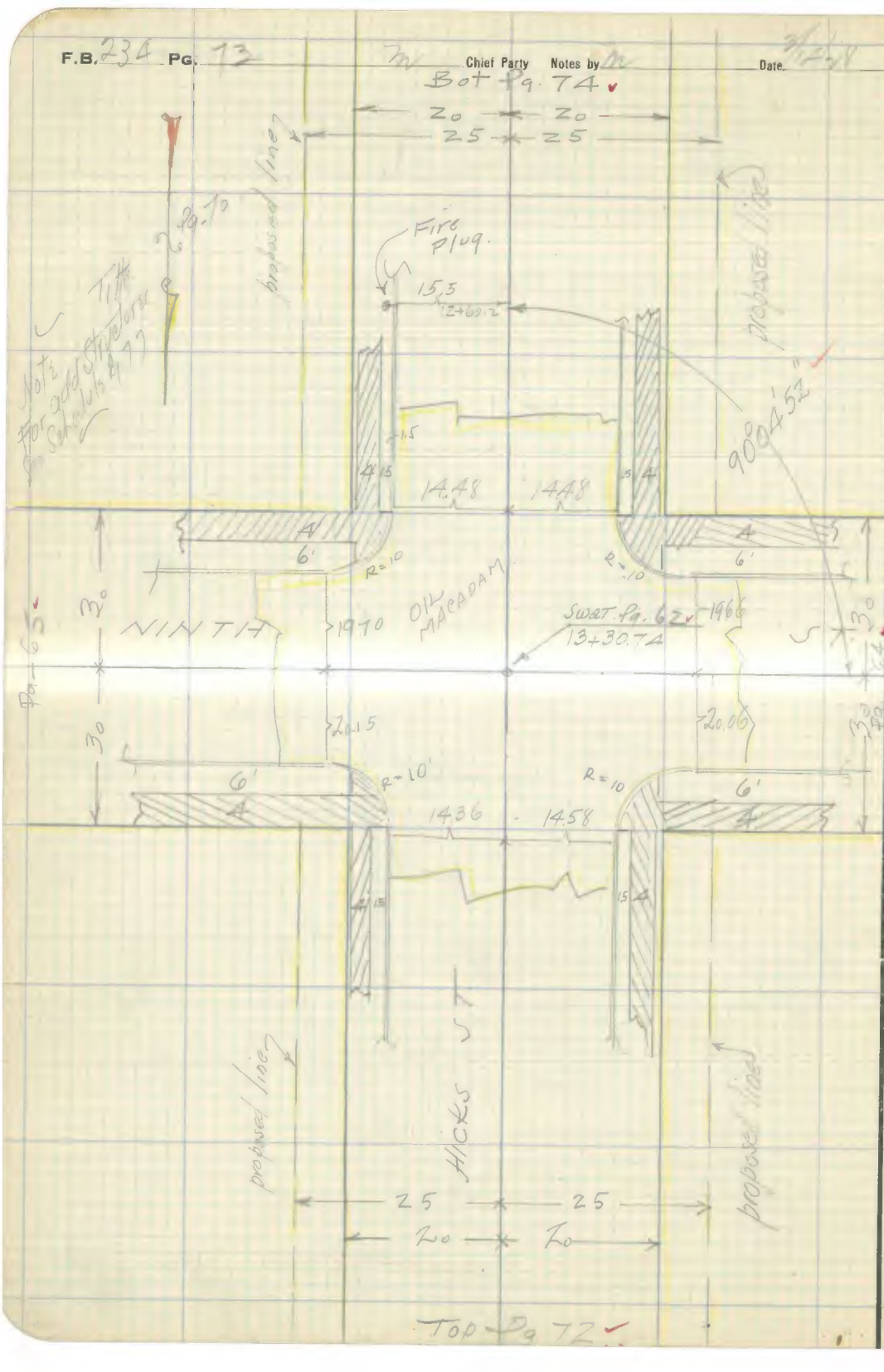

Top Pg 72

RETURN TO
LOS ANGELES COUNTY SURVEYOR

Do not extend notes this side of this line

Note: ANY ADDITIONS OR CHANGES ON THIS SHEET MUST BE MADE OR CIRCLED IN Red. WITH DATE AND NAME OF PERSON MAKING CHANGE.

Date [illegible] Notes by [illegible] Chief Party [illegible] F. B 234 PG. 74

Platted by H.E. Clune / A.J. Barstall	W. O. No. 493 D. S. O. No.
Date Apr 1928	Location Hicks St
Map No. C.S.B. 44141	Surveyed by [illegible]
Platting C'k'd by A.C. Johnson	Date [illegible]
Date May 1928	Indexed

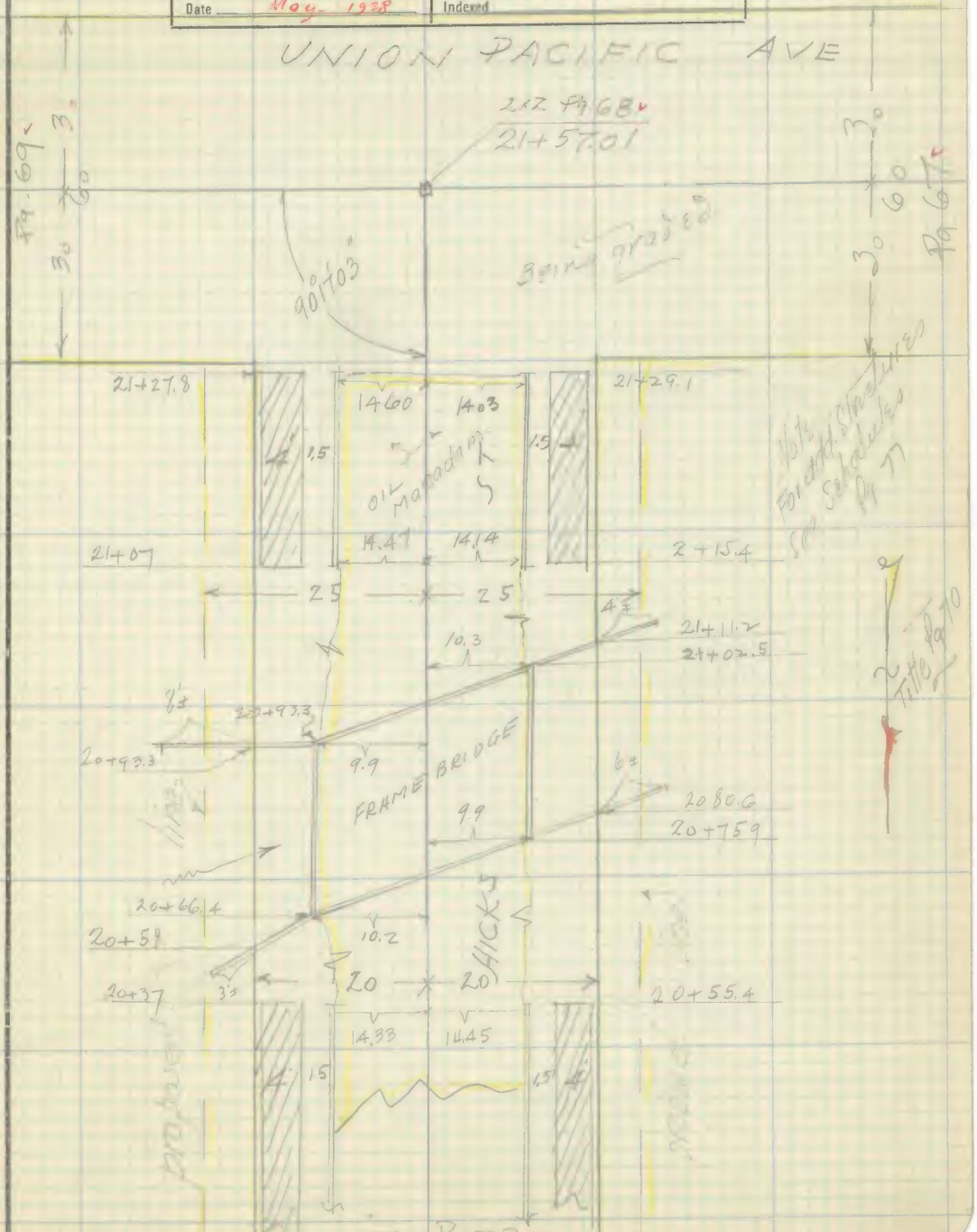

Note: ANY ADDITIONS OR CHANGES ON THIS SHEET MUST BE MADE OR CIRCLED IN Red. WITH DATE AND NAME OF PERSON MAKING CHANGE.

RETURN TO

LOS ANGELES COUNTY SURVEYOR

Do not extend notes this side of this line

F.B. 234 Pg. 75 Chief Party Notes by [illegible] Date 9-15-28

— Plat Pg. 71 —

SCHEDULE - LEFT SIDE (East)

0+29.5	Fence line	2' back of walk
0+37.5	℄ 3' Palm tree	13' back of walk
0+49.3	℄ Water meter	1.5' back of curb
0+57.0	℄ 13' Acacia tree	" "
0+58.3	℄ 4' Cement cross walk	To back of walk
0+78.2	℄ 16' Acacia tree	1.5' back of curb
0+80.0	℄ 2' hedge	2.0' back of walk
0+84.3	℄ 7' Cement drive way	To curb
1+07.7	℄ 4' Cement walk	To curb
1+17.7	℄ Water meter	1.5' back of curb
1+29.5	℄ 1' hedge	1.0' Back of walk - to bottom
1+29.5	Start 1' hedge	1.0' Back of walk
1+37.5	℄ 6.5' Cement drive	To curb
1+57.0	℄ 4' [illegible]	
1+78.5	End 1' hedge	1.0' back of walk
1+79.5	℄ 2' hedge	" " to bottom
1+84.7	℄ 7' Cement drive way	To curb
1+99.0	℄ Water meter	1.5' back of curb
2+03.2	℄ 3' Cement walk	To
2+36.0	℄ 8' Camphor tree	1.2
2+48.1	" " "	1.3
2+54.1	℄ 4' Cement walk	To back of curb
2+60.8	℄ Water meter	1.7' back of curb
2+75.2	℄ 6.5' Cement drive way	To curb
3+02.0	℄ 4' Cement walk	To back of curb
3+24.2	℄ 7.5' Drive way	To curb
3+48.9	℄ Water meter	1.5' back of curb
3+57.8	℄ 4' Cement walk	To back of curb
3+72.8	℄ 6' " drive way	" "
4+01.8	℄ Water meter	1.5' back of curb
4+08.1	℄ 4' Cement walk	To back of curb
4+47.3	℄ Water meter	1.5
4+56.0	℄ 4' Cement walk	To back of walk

RETURN TO
LOS ANGELES COUNTY SURVEYOR

Do not extend notes this side of this line

Note: ANY ADDITIONS OR CHANGES ON THIS SHEET MUST BE MADE OR CIRCLED IN Red. WITH DATE AND NAME OF PERSON MAKING CHANGE.

Date 3/5/78 Notes by [illegible] Chief Party [illegible] F. B. 234 PG. 76

Platted by A. J. Bartell	W. O. No. 2193 D. S. O. No.
Date Apr 1928	Location HICKS ST
Map No. C. S. - B141	Surveyed by MORRIS
Platting C'k'd by A. C. Johnson	Date
Date May, 1927	Indexed A. C. Johnson

Plat Pg. 71

SCHEDULE of Right Side (WEST)

0+21.2	℄ Power pole	8'	back curb	
0+52	" " "	1.3	" "	
0+55	" Water meter	1.7	" "	
0+58.5	℄ 4' cem cross walk		to curb	
0+75	℄ 7' " drive way		" "	
1+06.3	" 4' " cross walk		to curb	
1+12	water meter	1.5	back curb	
1+36	℄ 7' cem drive		to curb	
1+41.5	10" acacia tree	1.5	back curb	
1+47	water meter	1.5	" "	
1+52	10 acacia tree	1.3	" "	
1+59	℄ 4' cem cross walk			to curb
1+65.7	10" acacia tree	1.3	" "	
1+79.5	℄ P pole	1.3	" "	
2+05.3	℄ 3' cem cross walk			" "
2+10.2	water meter	1.5	" "	
2+25	℄ 7' cem drive			" "
2+56	℄ 4' " cross walk			" "
2+63.5	water meter	1.5	" "	
2+77	℄ 7' cem drive			" "
3+06	water meter	1.5	" "	
3+30.5	power pole	1.2	" "	
3+37.5	cem drive	7'		" "
3+43.5	" "	1.5	" "	
3+52		℄ 5' cross walk		to back walk
3+84	" "	8'		to curb
4+05.5		3'	" "	" "
4+10	" "	1.5	" "	
4+36	8' " "	curb to walk only		
4+56.5	" "	1.5	back curb	
4+61		4' cross walk	to curb	
4+80.5	power pole	1.4	back curb	
5+00.8	" "	1.5	" "	

Note: ANY ADDITIONS OR CHANGES ON THIS SHEET MUST BE MADE OR CIRCLED IN Red. WITH DATE AND NAME OF PERSON MAKING CHANGE.

RETURN TO LOS ANGELES COUNTY SURVEYOR

Do not extend notes this side of this line

F.B. 234 Pg. 77 W Chief Party Notes by Gleason Date 3/15/28

SCHEDULE - LEFT SIDE

4+56	℄ 3' Cement walk	Front of walk to curb only
4+84	℄ 6.5' Cement drive way	To curb
4+98.5	℄ Water meter	1.5 back of curb
5+03.7	℄ 4' Cement walk	To curb
5+22.1	℄ 14" Acacia Tree	1.5 back of curb
5+35.0	℄ Water meter	
5+41.1	℄ 3' Cement walk	Walk to curb only
5+55.0	℄ 8' " drive way	To curb
5+65.9	℄ Water meter	1.5' back of curb
5+71.0	Beginning double drive	} In park way only
5+90	End " "	
5+80.0	℄ 4' Low curb	To back of walk - To bottom
5+80.5	℄ 4' hedge	4 back of walk
5+80.0	Start of Cement [illegible]	
5+90	End of double drive	
6+00.5	℄ Water meter	1.5 back of curb
6+09.6	℄ 3' Cement cross walk	To back of walk
6+35.0	℄ 7.5' " drive way	To curb
6+41.0	℄ 18" Acacia Tree	1.5 back of curb
6+51.2	℄ 3.5 Cement walk	To back of curb
6+56.7	℄ 16" Acacia Tree	1.5 " " "
6+63.9	℄ Water meter	1.5 " " "
6+80.3	North edge of 1.5 hedge	To back of walk - To bottom
7+09.0	℄ 4' Cement walk	To back of curb
7+14.9	℄ Water meter	1.5 " "
7+28.0	℄ 3' hedge	4' back of walk - To
7+30.5	℄ 2' Rose bush hedge	6' bottom
7+55.0	℄ 3.3' Cement walk	To back of curb
7+80.0	℄ 10" Acacia Tree	1.5 back of curb
7+59.2	℄ Water meter	" " "
7+84.2	℄ 5.3' Cement drive way	To curb
7+95.3	℄ 10" Acacia Tree	1.5 back of curb
7+96.9	℄ Water Meter	"

RETURN TO
LOS ANGELES COUNTY SURVEYOR

Do not extend notes this side of this line

Note: ANY ADDITIONS OR CHANGES ON THIS SHEET MUST BE MADE OR CIRCLED IN Red. WITH DATE AND NAME OF PERSON MAKING CHANGE.

Date [illegible] Notes by [illegible] Chief Party [illegible] F. B. 234 PG. 78

Platted by H.E. Glyne A.J. Baritell	W. O. No. 4193 D. S. O. No.
Date Apr 1928	Location HICKS ST
Map No. C.S. B141	Surveyed by MORIN
Platting C'k'd by A.C. Johnson	Date
Date May 1928	Indexed A. C. Johnson

SCHEDULE - RIGHT SIDE

5+07		℄ 5' Cem cross walk		to curb
5+31.5			fence line	" " ?
5+86		7' cem drive		" "
6+00.3		℄ 4 " " "		" "
6+07.5	WATER METER		1.5 back curb	
6+30.3		power pole -	1.2 " "	
6+37		7' cem drive		" "
6+51	" "		1.5 " "	
6+53½		8" palm tree	1.3 " "	
6+61		4' " " "		" "
6+69		10" " "	1.3 " "	
6+81.4		Do edge 2½ foot hedge -	to back walk	
6+88		℄ 7' cem drive	walk to curb only	
7+08		℄ 4' cem cross walk		to curb
7+01.5	WATER METER		1.5 back curb	
7+46	" "		" " "	
7+57		℄ 4' " " "		" "
7+74		℄ 7' cem drive	walk to curb only.	
7+79.5		power pole	1.2	Back curb
7+93.5		℄ 4 " " "		to curb
8+04	" "		1.5 Back curb	
8+13		℄ 7' cem drive		" "
8+29		" 7' " "		" "
8+34.4		12" acacia tree	1.3 " "	
8+44.3		℄ 4 " " "		" "
8+51	" "		1.5 " "	
8+55		12" acacia tree	1.3 " "	
8+69.3		power pole	1.3 " "	
8+74		℄ 7' cem drive		" "
8+86		℄ 4' " " "		" "
8+99.6	" "		1.5 " "	
9+12.3		fence line to walk		
9+27.9		℄ 4' cem cross walk		" "

Note: ANY ADDITIONS OR CHANGES ON THIS SHEET MUST BE MADE OR CIRCLED IN Red. WITH DATE AND NAME OF PERSON MAKING CHANGE.

Do not extend notes this side of this line

RETURN TO LOS ANGELES COUNTY SURVEYOR

F.B. 34 PG. 19 M Chief Party Notes by Williams Date

SCHEDULE — LEFT SIDE

8+02	℄ 4' cem. cross-walk	To curb
8+08.5	10" Acacia	1.5' back curb
8+19.0	16" "	" " "
8+23.8	℄ 3" curb line	To back walk
8+43.3	℄ 4' walk	" " "
8+49.1	Water meter	1.5' back curb
8+71.5	℄ 7.5' cem. drive	To curb
8+77.0	℄ 12" Bottle tree	1.5' back curb
8+82.8	℄ water meter	" "
8+88.9	℄ 4' cem. walk	To back of walk only
8+99.1	℄ 14" bottle tree	1.5' back curb
9+03.7	water meter	1.0' " "
9+27.8	" "	1.5' " "
9+31.0	℄ 4' walk	To back of walk
9+47.8	℄ 6.5' cem. drive	To curb
9+52	4' walk begins — Parking 1.5'	
9+62	℄ 6.5' cem. drive	To curb
9+74.3	Water meter	1.5 back curb
9+77	℄ 4' cem. walk	To back of walk
10+18.5	Water meter	1.5' back curb
10+45.5	Line of 3' hedge to walk	
10+45.5	3' hedge begins along "	
10+67.5	Water meter	1.5' back curb
10+92.0	3' hedge ends + 3" hedge line to walk.	
10+97.5	℄ 6.5' cem. drive	To curb
11+21.1	Water meter	1.5' back curb
11+34.5	℄ Rose bush hedge	To 3' back of walk
11+42.1	℄ 6.5' ~~cem.~~ drive	Cem. begins 2' back walk
11+62	Water meter	1.5' back curb
11+85.5	℄ 8' dirt drive	Curb broken out.
11+99.5	Water meter	1.5' back curb
12+20	℄ hedge line	To 3' from walk
12+39.5	Water meter	1.5' back curb

RETURN TO
LOS ANGELES COUNTY SURVEYOR

Do not extend notes this side of this line

Note: ANY ADDITIONS OR CHANGES ON THIS SHEET MUST BE MADE OR CIRCLED IN Red. WITH DATE AND NAME OF PERSON MAKING CHANGE.

Date 2-5-48 Notes by [illegible] Chief Party [illegible] F. B. 234 PG. 80

Platted by A.J. Bartell	W. O. No. 4192 D. S. O. No.
Date Apr 1928	Location HICKS ST
Map No. C.S. B141	Surveyed by [illegible]
Platting C'k'd by A.C. Johnson	Date
Date May 1928	Indexed A. C. Johnson

SCHEDULE - RIGHT SIDE

9+33	WATER METER			1.5 Back curb	
9+49		& 7' cem drive			walk to curb only
9+54.5			fence line to walk		
9+55.6		power pole		1.5 back curb	
9+69.9	"	"		" " "	
9+73			& 2' cem. cross walk		at back walk
10+00.4			fence line to walk		
10+21.5	"	"		" " "	
10+67	"	"		" " "	
10+91.7			& 7' cem drive		to curb
11+11.5	"	"		" " "	
11+21.4			& 4' cem cross walk		to back walk
11+60.1	"	"		1.3 " "	
11+70.4			& 3' " " "		" " "
11+80.4		fence line			" " "
11+97.9	"	"		1.5 " "	
12+41.7	"	"		1.4 " "	
12+60.2		fire plug		1.0 " "	
12+60.5		fence line			" " "
12+60.5		Start wood fence			at " "
12+73	"	"		1.4 " "	
12+81.5			& 2.8 cem cross walk		to " "
13+00		End wood fence			at " "
13+00		fence line			to " "
13+79	"	"		1.4 " "	
14+19.2	"	"		1.5 " "	
14+58.2	"	"		" " "	
14+81.3		& 2½ Hedge			" " "
14.89		Start 2½' Hedge			at " "
15+00.2	"			" " "	
15+20.3		End " "			" " "
15+20.3		& " "			to " "
15+32			& 2.5 " " "		" " "

Notes: ANY ADDITIONS OR CHANGES ON THIS SHEET MUST BE MADE OR CIRCLED IN Red. WITH DATE AND NAME OF PERSON MAKING CHANGE.

Do not extend notes this side of this line

RETURN TO LOS ANGELES COUNTY SURVEYOR

F.B. 3A Pg. 81 Chief Party Notes by Williams Date 3/15/88

SCHEDULE – LEFT SIDE

12 + 69.7	Water meter	1.5' back curb
12 + 75.0	℄ 4.5' cem. walk	To back of walk
12 + 82.8	Water meter	1.5' back curb
13 + 04.7	℄ L.A. Gas Co. Cast Iron Valve	3' back curb line prod.
13 + 09	Power Pole	13' " " " "
13 + 61	℄ 3' wood fence line	To 0.4' back walk
13 + 61	3' " " begins	0.4' " "
13 + 81.0	Water meter	1.5' back curb
13 + 86	℄ 4' brick walk	To back of walk
14 + 01	3' wood fence ends	0.5' back "
14 + 01	Fence line	To " " "
14 + 06.5	℄ 8' Dirt drive.	
14 + 15.5	Water meter	
14 + 44.5	℄ 7' cem. drive	To curb
14 + 59.5	Water meter	1.5' back curb
14 + 79.0	℄ 2.4' cem. walk	To back of walk
14 + 81	N. edge (1) hedge line	" " "
14 + 87	℄ 8' dirt drive	
14 + 91	2' hedge begins	1.0' back walk
15 + 00.3	Water meter	1.5' back curb
15 + 20	2' hedge ends	
15 + 20	Hedge line	To back walk
15 + 26.5	℄ 7' cem. drive	To curb
15 + 39.5	Water meter	1.5' back curb
15 + 67.	℄ 9' dirt drive	
15 + 70	℄ 2' cem. walk	To back walk
15 + 79.8	W. Meter	1.5' back curb
16 + 01	Curb ends	
16 + 10	" begins	
16 + 20	Water meter	1.5 " "
16 + 40.5	Power Pole	1.5' back curb
16 + 81	Wire fence line	To 2' " walk
16 + 81	3' " " begins	2' " "
16 + 81.5	℄ 7' cem. drive	To curb

RETURN TO
LOS ANGELES COUNTY SURVEYOR

Do not extend notes this side of this line

Note: ANY ADDITIONS OR CHANGES ON THIS SHEET MUST BE MADE OR CIRCLED IN Red. WITH DATE AND NAME OF PERSON MAKING CHANGE.

Date [illegible] Notes by [illegible] Chief Party [illegible] F. B. 234 Pg. 82

Platted by A. J. Bartell	W. O. No. [illegible] D. S. O. No.
Date Apr 1928	Location Hicks St
Map No. C.S.B. 144	Surveyed by MORIN
Platting C'k'd by [illegible]	Date
Date May 1928	Indexed A. C. Johnson

SCHEDULE - RIGHT SIDE

15+39.4	WATER MET		1.5 Back Curb	
15+46.3		℄ 4' cem cross wlk		to back walk
15+77.3	" "		1.3 " "	
16+07		℄ 8' cem drive		wlk to curb only
16+19	" "		" " "	
16+47		" " " "		" " " "
16+58.9	" "		1.5 " "	
16+81		fence line & ℄ 3' Hedge		to back walk
16+91		Start 3' Hedge		at " "
17+00.1	" "		" " "	
17+19.5		End " "		" " "
17+19.5		℄ " "		to " "
17+28		℄ 8' cem drive		wlk to curb only
17+39.8	" "		1.4 " "	
17+60.8		fence line (wood fence)		to back walk
17+67		℄ 8' cem drive		to curb
17+81.5	" "		" " "	
18+00.6		" " (wood fence)		to back walk
18+19.1	" "		1.3 " "	
18+41		℄ 2½' Hedge		" " "
18+61	" "		1.5 " "	
18+80		" " "		" " "
18+85.5		℄ 8.5 cem drive		to curb
18+98.4	" "		" " "	
19+20		So. Edge 1' hedge		to back walk
19+40	" "		1.4 " "	
19+60.8		℄ 1' hedge		" " "
19+67		℄ 8' cem drive		walk to curb only
19+70		Start 3' hedge		at back walk
19+79	" "		1.4 " "	
19+86.4		3" tree	1.0 " "	
20+01.3		fence line		to " "
20+18.4	" "		1.5 " "	

Note: ANY ADDITIONS OR CHANGES ON THIS SHEET MUST BE MADE OR CIRCLED IN Red. WITH DATE AND NAME OF PERSON MAKING CHANGE.

Do not extend notes this side of this line

RETURN TO LOS ANGELES COUNTY SURVEYOR

F.B. 284 PG. 83 M Chief Party Notes by Williams Date 3/15/24

SCHEDULE – LEFT SIDE

16 + 98.5	Water meter	1.5' back curb
17 + 21	3' wire fence ends	2.5' " walk
17 + 21	Also fence line	
17 + 41.5	Water meter	2.5' back curb
18 + 00	N. Edge hedge line	To walk
18 + 06.5	℄ 8' conc. drive	Thru parking only.
18 + 11	1' hedge begins along walk	
18 + 25.5	℄ 3' walk	To walk only
18 + 40.5	1' hedge ends	
18 + 40.8	℄ 4" curb line	To walk only
18 + 44.5	℄ 6' cem. drive	To curb
18 + 55.5	Water meter	1.5' back curb
18 + 58.3	℄ 1" camphor tree	1.0' " "
18 + 64	℄ 3' cem. walk	To back walk
18 + 71	℄ 2" camphor tree	1.0' back curb
18 + 81	Power pole	1.5' " "
18 + 81.3	4' Wire fence line.	
"	" " " begins	0.5' back walk
18 + 97	Water meter	1.5' " curb
19 + 13	℄ 9' drive in curb only	
19 + 20	4' Wire fence ends	0.5' back walk
19 + 26	℄ 6' cem. drive	To curb
19 + 38.5	W. meter	1.5' back curb
19 + 60.6	Wood fence line	0.5 " walk
19 + 70.5	℄ 9' drive in curb only	
19 + 86.5	℄ 3' cem. walk	To back of walk
19 + 99.5	W. meter	1.5' back curb

RETURN TO
LOS ANGELES COUNTY SURVEYOR

Do not extend notes this side of this line

Note: ANY ADDITIONS OR CHANGES ON THIS SHEET MUST BE MADE OR CIRCLED IN Red. WITH DATE AND NAME OF PERSON MAKING CHANGE.

Date 3/5/28 Notes by M Chief Party M F. B. 234 PG. 84

Platted by A. J. Baritell	W. O. No. 4193 D. S. O. No.
Date Apr 1928	Location HICKS ST
Map No. C.S. B-114	Surveyed by MORIN
Platting C'k'd by A. C. Johnson	Date
Date May 1928	Indexed A. C. Johnson

SCHEDULE ~ RIGHT SIDE (WEST)

20+30	End 3' Hedge		at Back walk
20+40.4	fence line (wire fence)		to " "
20+52 WATER MET		1.5 back curb	
20+53	℄ 3' close walk		to " "
20+76	℄ 7' cem drive		" " "

Note: ANY ADDITIONS OR CHANGES ON THIS SHEET MUST BE MADE OR CIRCLED IN Red. WITH DATE AND NAME OF PERSON MAKING CHANGE.

RETURN TO LOS ANGELES COUNTY SURVEYOR

Do not extend notes this side of this line

F.B. 230 PG. 25 Chief Party Notes by Date

RETURN TO

LOS ANGELES COUNTY SURVEYOR

Do not extend notes this side of this line

Note: ANY ADDITIONS OR CHANGES ON THIS SHEET MUST BE MADE OR CIRCLED IN **Red**. WITH DATE AND NAME OF PERSON MAKING CHANGE.

Date _____ Notes by L S H Chief Party L S H F. B. 234 PG. 86

Platted by H. E. Clyne	W. O. No. 4193 D. S. O. No.
Date June 1928	Location Hicks St.
Map No. C.S. B 141	Surveyed by L S Hammond
Platting C'k'd by A. C. Johnson	Date May 29 & 31, 1928
Date June 1928	Indexed A. C. Johnson

HICKS ST.

W.O. 4193
~~W.O. 4192~~

Additional data to complete survey made by Morin in March 1928

— May 29, & 31, 1928 —

by

L S Hammond — chief
F H Blanchard — Inst
D.W. Reynolds — Hd ch
J.L. Fogarty — Rr ch
H.E. Ott — extra

Band Tape #030 used which is 100.000 @ 76° full 22 lbs

Note: ANY ADDITIONS OR CHANGES ON THIS SHEET MUST BE MADE OR CIRCLED IN Red. WITH DATE AND NAME OF PERSON MAKING CHANGE.

Do not extend notes this side of this line

RETURN TO
LOS ANGELES COUNTY SURVEYOR

F.B. 234 Pg. 87 Chief Party Notes by Date 5-31-1928

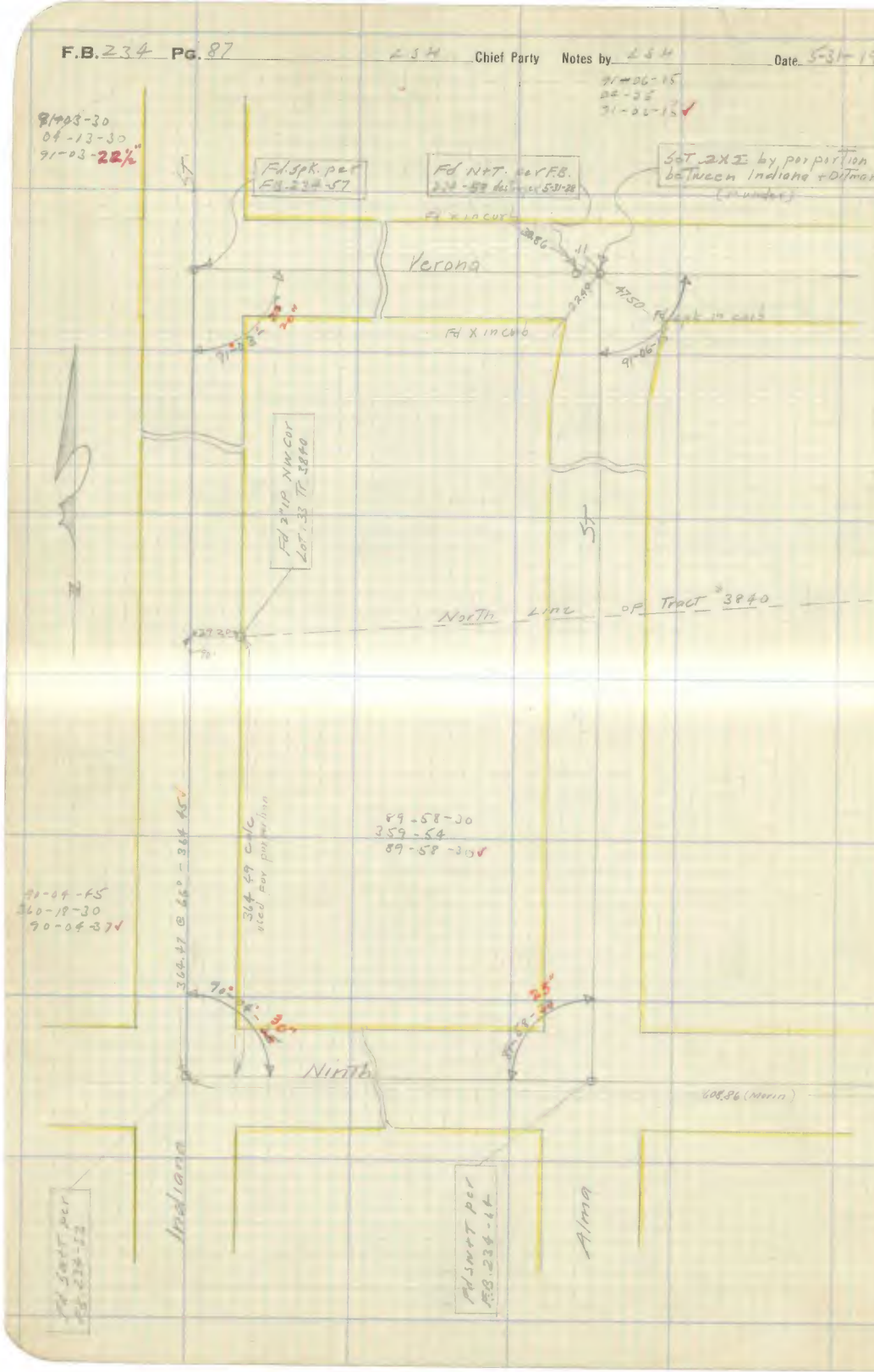

RETURN TO
LOS ANGELES COUNTY SURVEYOR

Do not extend notes this side of this line

Note: ANY ADDITIONS OR CHANGES ON THIS SHEET MUST BE MADE OR CIRCLED IN **Red.** WITH DATE AND NAME OF PERSON MAKING CHANGE.

Date May 31, 1928 Notes by L S H Chief Party L S H F. B. 234 PG. 88

Platted by H. E. Clyne	W. O. No. F193 D. S. O. No.
Date May 1928	Location Hicks St.
Map No. E 141	Surveyed by L S Hammond
Platting C'k'd by A. C. Johnson	Date May 29 + 31 1928
Date June 1928	Indexed A. C. Johnson

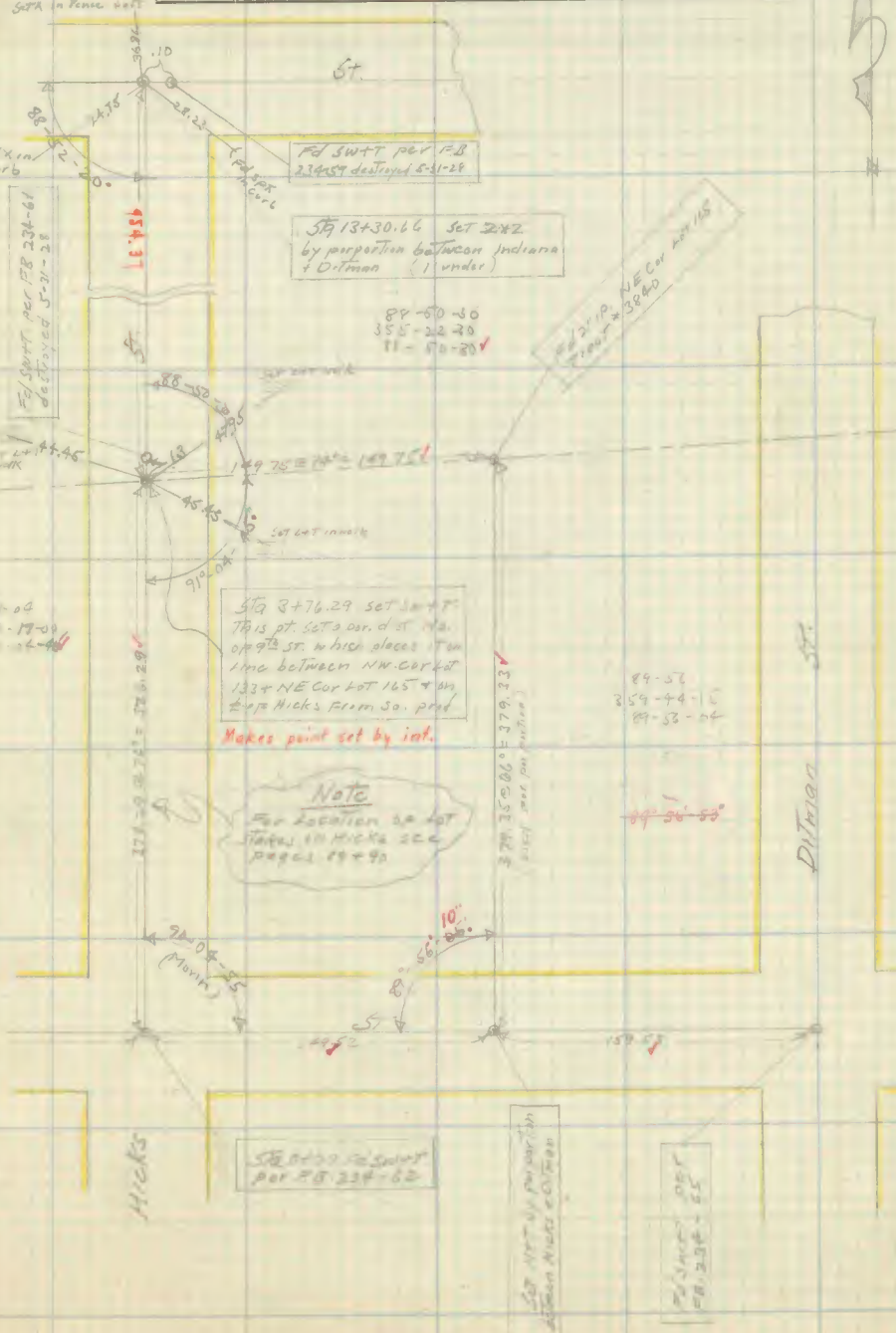

Note: ANY ADDITIONS OR CHANGES ON THIS SHEET MUST BE MADE OR CIRCLED IN Red. WITH DATE AND NAME OF PERSON MAKING CHANGE.

Do not extend notes this side of this line

RETURN TO LOS ANGELES COUNTY SURVEYOR

F.B. 234 PG. 89 ESH Chief Party Notes by ESH Date 5-31-41

Cont. bot. page 90

62

61

60

59

58

157

3+30.06 Fd stub of old 2x2 — 19.93

158

2+85.14 Fd 2x2 + TK. — 20.14

159

2+40.12 [illegible] — 20.08

160

1+95.06 Fd 2x2 + TK — 20.09

161

1+50.40 Fd 3/4" IP — 19.90 — 20.18

162

163

164

91

92

93

94

95

20.27 — 3+77.00 Fd 3/8" iron bolt

165

166

167

168

169

1+50.12 stub of old 2x2 [illegible]

170

171

172

Sta 3+76.29 SW+T see page 88

Ninth St

Sta 0+00 SW+T see page 88

RETURN TO

LOS ANGELES COUNTY SURVEYOR

Do not extend notes this side of this line

Note: ANY ADDITIONS OR CHANGES ON THIS SHEET MUST BE MADE OR CIRCLED IN Red. WITH DATE AND NAME OF PERSON MAKING CHANGE.

Date 5-31-28 Notes by LSH Chief Party LSH F. B 234 Pg. 90

Platted by H. E. Clyne	W. O. No. 4193 D. S. O. No.
Date June 1928	Location Hicks St
Map No. C.S. B141	Surveyed by L S Hammond
Platting C'k'd by A.C. Johnson	Date May 29 & 31, 1928
Date June 1928	Indexed A C Johnson

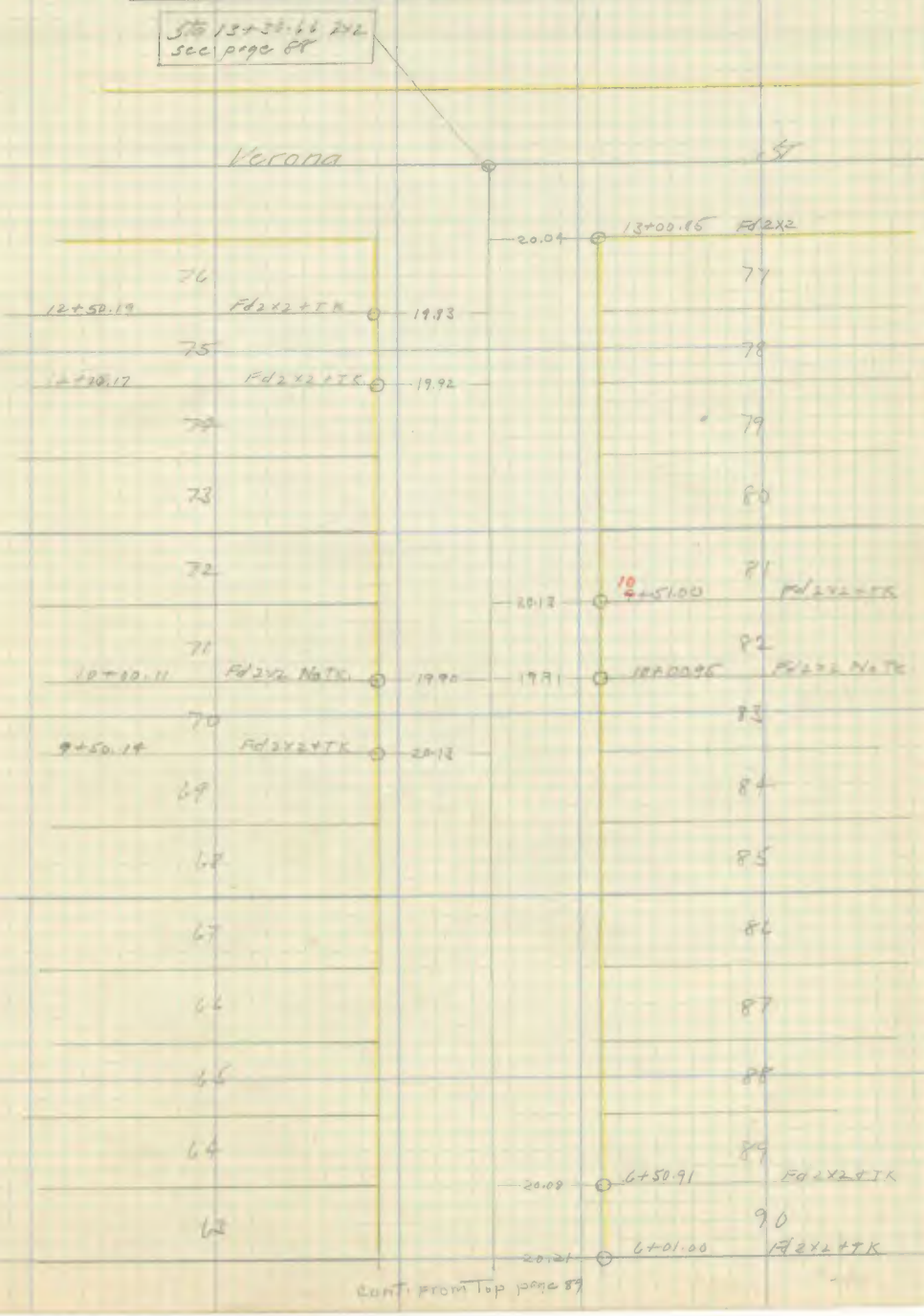

Note: ANY ADDITIONS OR CHANGES ON THIS SHEET MUST BE MADE OR CIRCLED IN Red. WITH DATE AND NAME OF PERSON MAKING CHANGE.

RETURN TO

LOS ANGELES COUNTY SURVEYOR

Do not extend notes this side of this line

F.B. 234 Pg. 90 A Chief Party Notes by Date

RETURN TO
LOS ANGELES COUNTY SURVEYOR

Do not extend notes this side of this line

Note: ANY ADDITIONS OR CHANGES ON THIS SHEET MUST BE MADE OR CIRCLED IN **Red.** WITH DATE AND NAME OF PERSON MAKING CHANGE.

F. B. 234 Pg. 21

Platted by D. M. Maley	W. O. No. [illegible] D. S. O. No.
Date Nov. 1926	Location
Map No. 8873	Surveyed by
Platting C'k'd by R. B. Emmett	Date
Date Dec. 1926	Indexed E.J.B. 10/25/26

Topography on Manchester Ave from Main Ave to Alameda St.
Alignment in F.B. 103, Pages 100-124

F. B. 234 Pg. 92



F. B. 234 Pg. 93

Platted by D. M. Finlay	W. O. No. ..... D. S. O. No. .....
Date Nov. 1926	Location .....
Map No. EB 72	Surveyed by .....
Platting C'k'd by R. D. Emmett	Date .....
Date Dec. 1926	Indexed A. C. Johnson

for FB 103-115

F. B. 234 Pg. 94

F. B. 234 Pg. 95

Platted by D. M. Finley	W. O. No. ..... D. S. O. No. .....
Date Nov. 1926	Location .....
Map No. 8873	Surveyed by .....
Platting C'k'd by [illegible]	Date .....
Date Dec. 1926	Indexed .....

A. C. Johnson

Per F.B. 103-116

Per F.B. 103-116

F. B. 234 Pg. 97

Platted by D. M. Finley	W. O. No. ..... D. S. O. No. .....
Date Nov. 1926	Location .....
Map No. 8873	Surveyed by .....
Platting C'k'd by R. B. Emmott	Date ..... A. C. Johnson
Date Dec. 1926	Indexed .....

Per F.B. 103-117

Per F.B. 103-117

F. B. 234 Pg. 98

F. B. 234 Pg. 92

Platted by D. M. Finley	W. O. No. ..... D. S. O. No. .....
Date Nov. 1926	Location .....
Map No. 22.77	Surveyed by .....
Platting C'k'd by R. B. Emmett	Date .....
Date Dec. 1926	Indexed A. C. Johnson

Per F.B. 103-18

F. B. 234 Pg. 100

F. B. 234 Pg. 101

Platted by D. M. Finley	W. O. No. ..... D. S. O. No. .....
Date Nov. 1926.	Location .....
Map No. 8873	Surveyed by .....
Platting C'k'd by R. B. Cornett	Date .....
Date Dec. 1926.	Indexed A. O. Johnson

F. B. 234 Pg. 103

Platted by D.M. Finley	W. O. No. ..... D. S. O. No. .....
Date Nov. 1926	Location .....
Map No. 5873	Surveyed by .....
Platting C'k'd by A.B. Garrett	Date .....
Date Dec. 1926	Indexed A. C. Johnson

F. B. 234 Pg. 104

F. B. 23A Pg. 105

Platted by D. M. F. Finley	W. O. No. ..... D. S. O. No. .....
Date Nov. 1926	Location .....
Map No. 8873	Surveyed by .....
Platting C'k'd by A. B. Crowell	Date .....
Date Dec. 1926	Indexed .....

Ref FB. 103-121

Ref FB. 103-1-1

F. B. 234 Pg. 106

F. B. 234 Pg. 107

Platted by D.M. Finley	W. O. No. ..... D. S. O. No. .....
Date Nov. 1926	Location .....
Map No. E.B.T.B.	Surveyed by .....
Platting C'k'd by R.B. Emmett	Date .....
Date Dec. 1926	Indexed .....

F. B. 234 Pg. 108

F. B. 234 Pg. 103

Platted by D.M. Finley	W. O. No. ..... D. S. O. No. .....
Date Nov. 1926	Location .....
Map No. 88-79	Surveyed by .....
Platting C'k'd by A.B. Connett	Date .....
Date Dec. 1926	Indexed .....

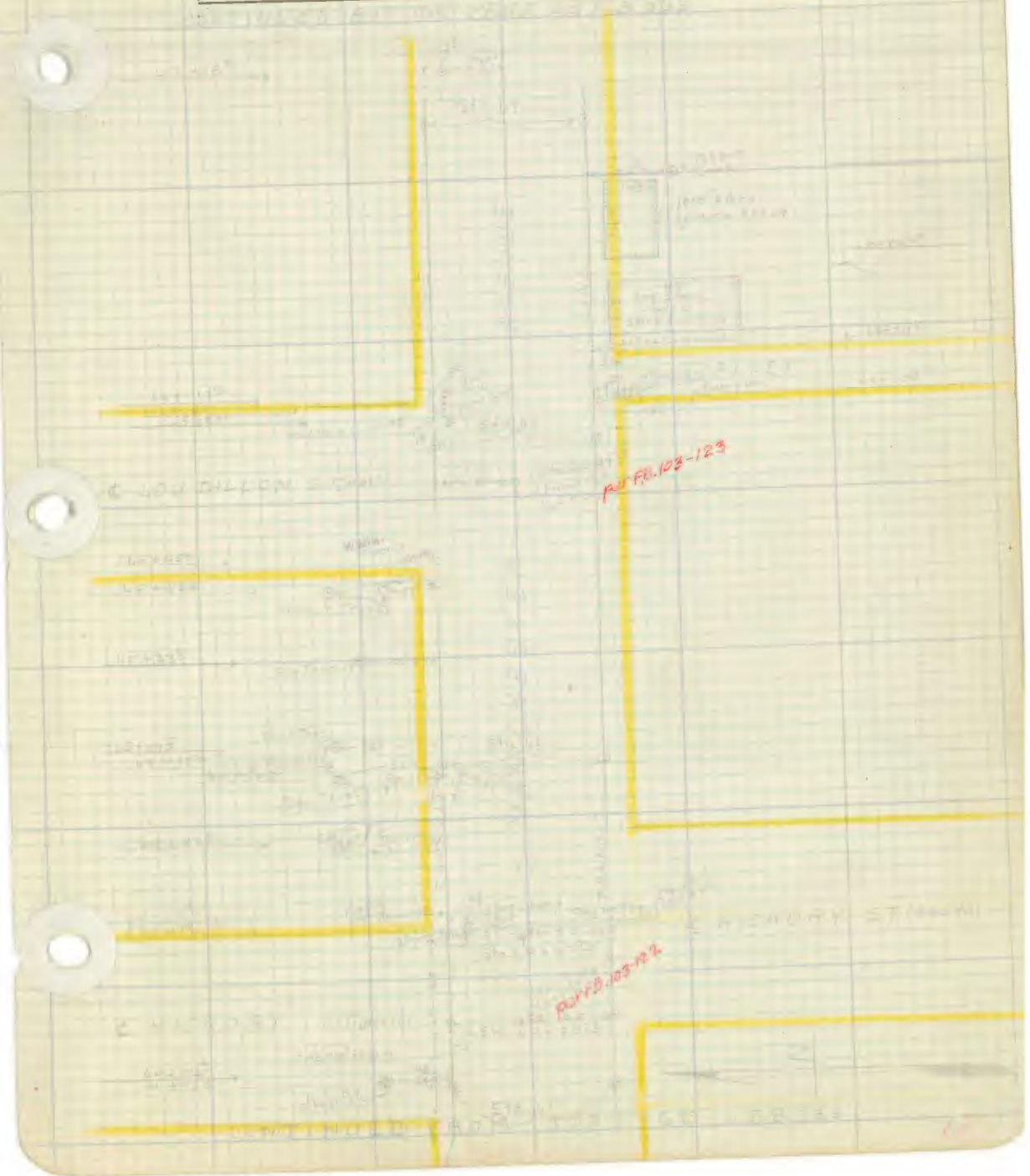

F. B. 234 Pg. 110

F. B. 234 Pg. 11

Platted by D. M. Finley	W. O. No. ____ D. S. O. No. ____
Date Nov. 1926	Location ____
Map No. 8873	Surveyed by ____
Platting C'k'd by R. A. Emmott	Date ____
Date Dec. 1926	Indexed ____

F. B. 234 Pg. 112

Date _____ Notes by _____ Chief Party _____ F.B. 234 Pg 113

Platted by H. U. M. H.	W. O. No. 534 D. S. O. No. [illegible]
Date MAR 1[illegible] 1930	Location Figueroa ST
Map No. C.S. 8780	Surveyed by C. V. Crumley
Platting C'k'd by K. V. M.	Date February 28, 1930
Date 3/12/30	Indexed A. C. Johnson

Note: ANY ADDITIONS OR CHANGES ON THIS SHEET MUST BE MADE OR CIRCLED IN Red. WITH DATE AND NAME OF PERSON MAKING CHANGE.

Do not extend notes this side of this line

RETURN TO
LOS ANGELES COUNTY SURVEYOR

F.B. 234 Pg. 114 Chief Party Notes by C.V. Crowley Date 2/28/20

To E.C. Pg 113

To Rec. ... Line ... Per Pg.

① 15°-30'-15"
② 62°-01'-00"

Old Proposed ℄ Per F.B. 294-31+32

199.35 @ T = 58° = 199.35 ✓

Bldg. 15" Deep

197.47 @ T = 58° = 197.44

74.83 @ T = 58° = 74.82

Set 2x2" By Intersect 15" Deep

R = 2000.00 ✓
T = 272.26 ✓
L = 541.20 ✓

Set 1x2 Flush

52.78

R.P.P.T. Set 2x2 on Tang. Prod. 16" Deep

206.99 @ T = 66° = 206.97 ✓

Fd. 1x2" Sta. 108+07.26 12" Deep Per F.B. 294-30

50.05

65.30 @ T = 58° = 65.29 ✓

R.P.P.I. Set 2x2 on Tang. Prod. 16" Deep

65.29

Set Na

E.C. Set 2x2 15" Deep

Figueroa

Proposed

See F.B. 294-31+32 For Line South ✓

RETURN TO
LOS ANGELES COUNTY SURVEYOR

Do not extend notes this side of this line

Note: ANY ADDITIONS OR CHANGES ON THIS SHEET MUST BE MADE OR CIRCLED IN Red. WITH DATE AND NAME OF PERSON MAKING CHANGE.

Date _____ Notes by _____ Chief Party _____ F.B. 234 PG. 115

Platted by H.U.M.H.	W. O. No. _____ D. S. O. No. _____
Date MAR 12 1930	Location Francis St.
Map No. C.S. 8780	Surveyed by _____
Platting C'k'd by K.V.M.	Date _____
Date 3-12-30.	Indexed A. C. Johnson

Temporary

Note: ANY ADDITIONS OR CHANGES ON THIS SHEET MUST BE MADE OR CIRCLED IN Red. WITH DATE AND NAME OF PERSON MAKING CHANGE.

Do not extend notes this side of this line

RETURN TO LOS ANGELES COUNTY SURVEYOR

F.B. 234 PG. 116 Chief Party Notes by C. V. Crumley Date 3/4/30

RETURN TO
LOS ANGELES COUNTY SURVEYOR

Do not extend notes this side of this line

Note: ANY ADDITIONS OR CHANGES ON THIS SHEET MUST BE MADE OR CIRCLED IN Red. WITH DATE AND NAME OF PERSON MAKING CHANGE.

Date _____ Notes by _____ Chief Party _____ F.B 234 PG 117

Platted by H. U. M. H.	W. O. No. 4031 D. S. O. No. _____
Date MAR 12 1930	Location FIGUEROA ST.
Map No. 8780-5 & 8-26G	Surveyed by C.V. Crowley
Platting C'k'd by Wood	Date March 1930
Date Mar. 13, 1930	Indexed L. C. Johnson

FIGUEROA ST.

CHANGE IN ALIGNMENT

FROM

"F" STREET TO "D" STREET

IN

WILMINGTON

March 1930

W. O. 4031

C.V. Crowley
C.G. Williams
G.D. Kempston
Wm. Scott

Notes: ANY ADDITIONS OR CHANGES ON THIS SHEET MUST BE MADE OR CIRCLED IN Red. WITH DATE AND NAME OF PERSON MAKING CHANGE.

Do not extend notes this side of this line

RETURN TO
LOS ANGELES COUNTY SURVEYOR

F.B. 234 PG. 118 Chief Party Notes by C.V. Crowley Date 3/6/70

RETURN TO
LOS ANGELES COUNTY SURVEYOR

Do not extend notes this side of this line

Notes: ANY ADDITIONS OR CHANGES ON THIS SHEET MUST BE MADE OR CIRCLED IN Red WITH DATE AND NAME OF PERSON MAKING CHANGE.

Date _____ Notes by _____ Chief Party _____ F.B. 234 PG. 119

Platted by H. U. M. H.	W. O. No. _____ D. S. O. No. _____
Date MAR 1 [illegible] 1930	Location _____
Map No. 8780-5 & 8-266	Surveyed by _____
Platting C'k'd by Wood	Date _____
Date Mar 13, 1930	Indexed A. C. Johnson

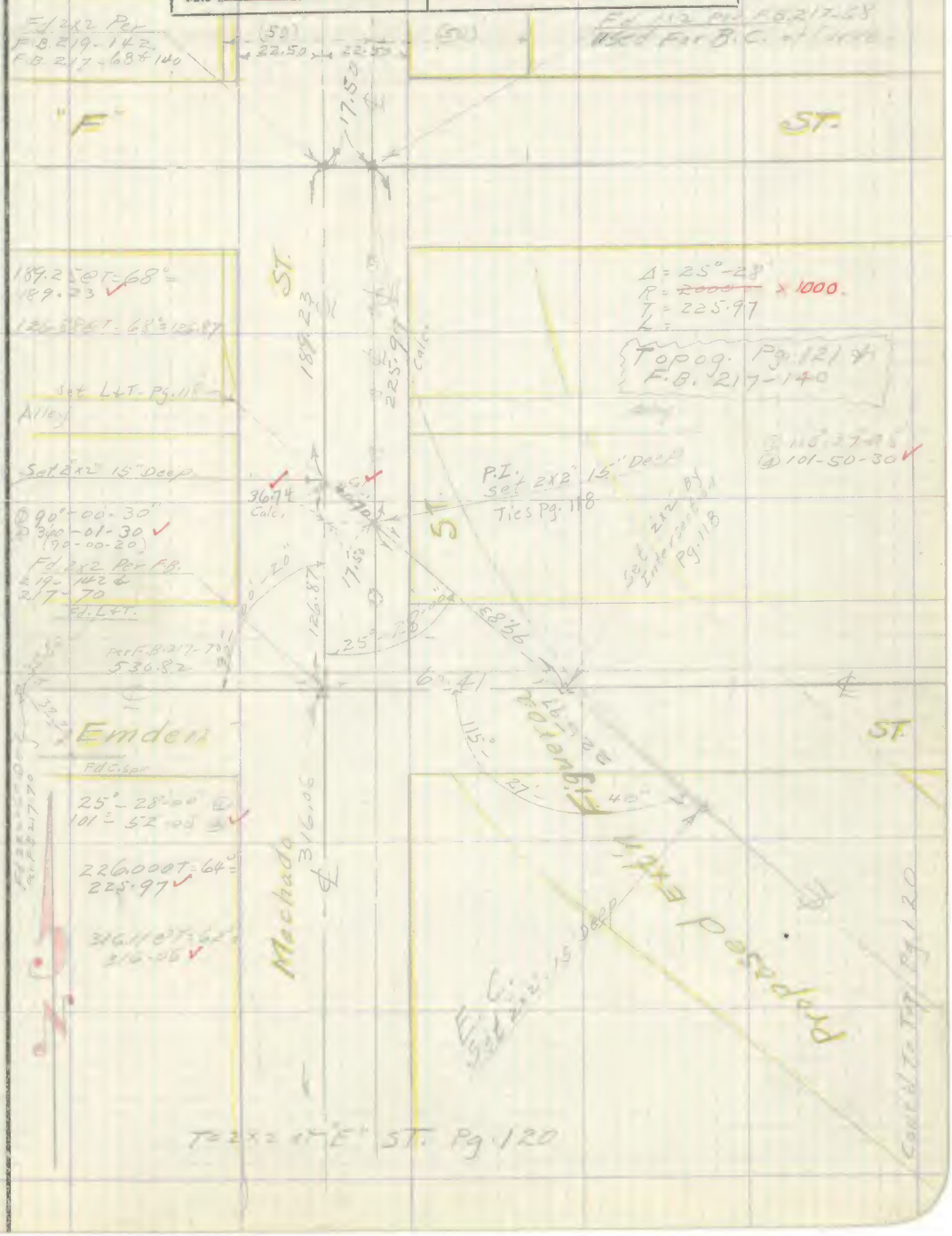

Note: ANY ADDITIONS OR CHANGES ON THIS SHEET MUST BE MADE OR CIRCLED IN Red. WITH DATE AND NAME OF PERSON MAKING CHANGE.

Do not extend notes this side of this line

RETURN TO
LOS ANGELES COUNTY SURVEYOR

F.B. 234 PG. 120 Chief Party Notes by C. V. Crumley Date 3/6/20

Cont'd From Bottom Pg. 119

RETURN TO

LOS ANGELES COUNTY SURVEYOR

Do not extend notes this side of this line

Note: ANY ADDITIONS OR CHANGES ON THIS SHEET MUST BE MADE OR CIRCLED IN Red. WITH DATE AND NAME OF PERSON MAKING CHANGE.

Date _____ Notes by _____ Chief Party _____ F.B. 234 PG 121

Platted by H. U. M. H.	W. O. No. _____ D. S. O. No _____
Date MAR 12 1930	Location _____
Map No. 8780-5 & B-266	Surveyed by _____
Platting C'k'd by Wood	Date _____
Date Mar. 13, 1930	Indexed C. Johnson

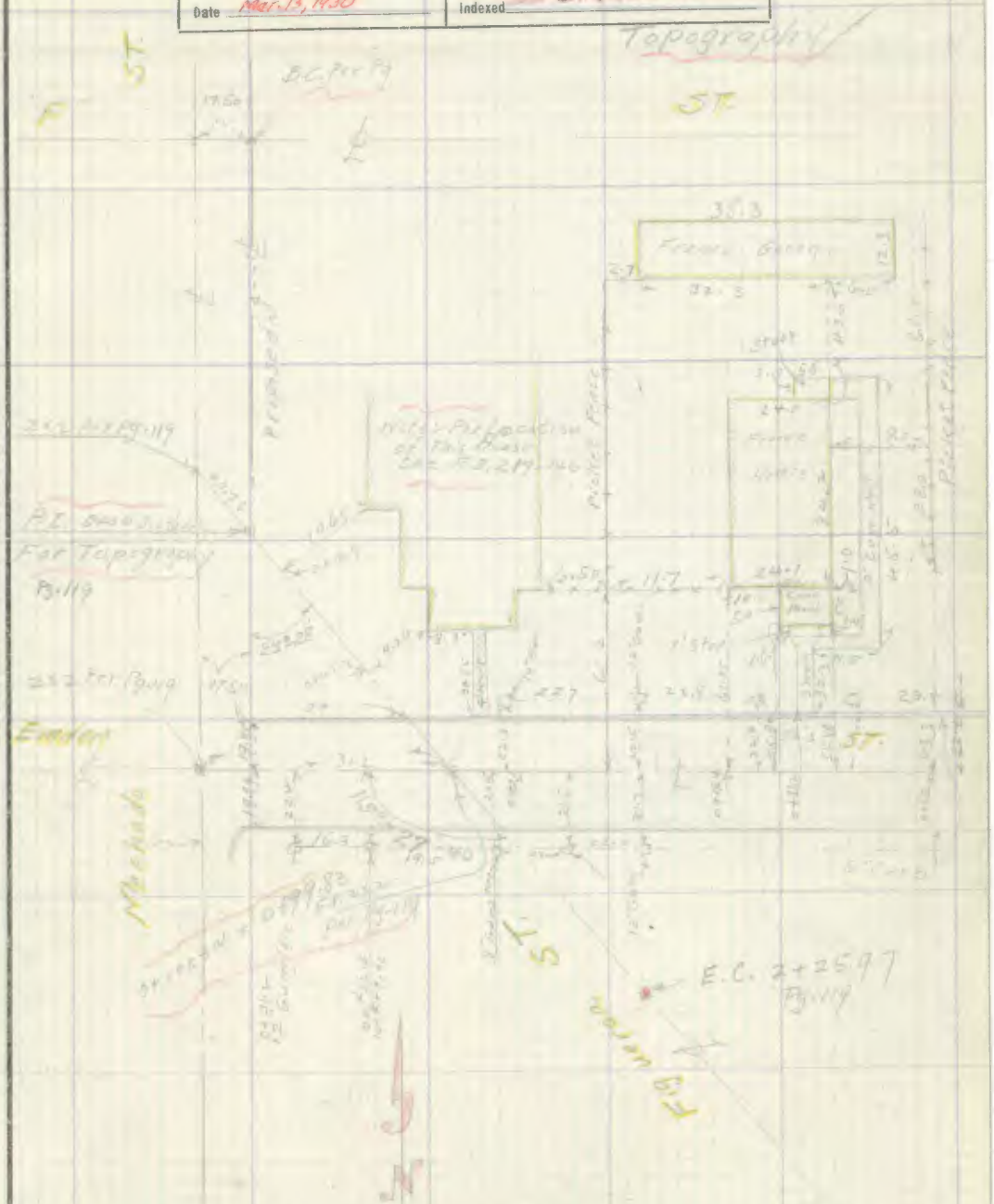

Carried To Top Pg 122

Note: ANY ADDITIONS OR CHANGES ON THIS SHEET MUST BE MADE OR CIRCLED IN Red. WITH DATE AND NAME OF PERSON MAKING CHANGE.

Do not extend notes this side of this line

RETURN TO
LOS ANGELES COUNTY SURVEYOR

F.B. 234 PG. 122 Chief Party Notes by C.V. Crawley Date 3/6/36

RETURN TO
LOS ANGELES COUNTY SURVEYOR

Do not extend notes this side of this line

Note: ANY ADDITIONS OR CHANGES ON THIS SHEET MUST BE MADE OR CIRCLED IN Red. WITH DATE AND NAME OF PERSON MAKING CHANGE.

Date Notes by Chief Party F.B. 234 PG. 123

Platted by	W. O. No. 4031 D. S. O. No.
Date	Location Figueroa ST.
Map No.	Surveyed by C.V. Crumley
Platting C'k'd by	Date April 29 & 30 1936
Date	Indexed A. C. Johnson

Note: ANY ADDITIONS OR CHANGES ON THIS SHEET MUST BE MADE OR CIRCLED IN Red WITH DATE AND NAME OF PERSON MAKING CHANGE.

RETURN TO
LOS ANGELES COUNTY SURVEYOR

Do not extend notes this side of this line

F.B. 234 PG. 124 Chief Party Notes by C. V. Crowley Date 4/30/30

Ties

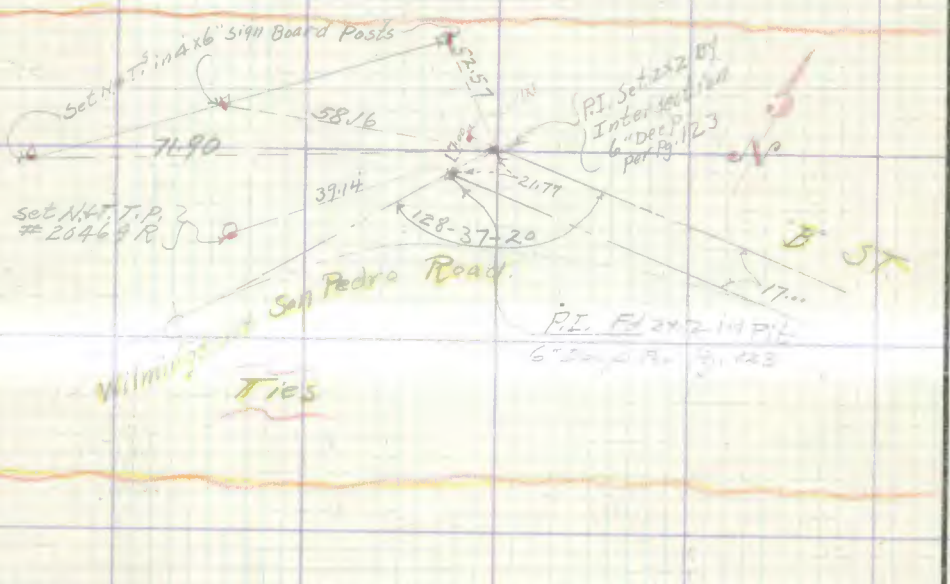

RETURN TO
LOS ANGELES COUNTY SURVEYOR

Do not extend notes this side of this line

Note: ANY ADDITIONS OR CHANGES ON THIS SHEET MUST BE MADE OR CIRCLED IN Red, WITH DATE AND NAME OF PERSON MAKING CHANGE.

Date _____ Notes by _____ Chief Party _____ F.B. 234 PG. 125

Platted by _____	W. O. No. 4031 D. S. O. No. _____
Date _____	Location Figueroa ST.
Map No. _____	Surveyed by C.V. Crumley
Platting C'k'd by _____	Date _____
Date _____	Indexed A. C. Johnson

Additional Topography on Figueroa ST. Extension

W. O. 4031

May 22, 1931

C. V. Crumley
C. G. Williams
G. D. Kennisten
Wm. Scott

Note: ANY ADDITIONS OR CHANGES ON THIS SHEET MUST BE MADE OR CIRCLED IN Red. WITH DATE AND NAME OF PERSON MAKING CHANGE.

Do not extend notes this side of this line

RETURN TO
LOS ANGELES COUNTY SURVEYOR

F.B. 214 Pg. 126 Chief Party Notes by C.V. [illegible] Date 5/22/30

50+71	35.2	
+88.5	59.0	
50+99	59.0	
51+11	34.8	6" Walnut
+19	59.0	
+27	59.0	
+41	59.0	
+51.5	34.8	2" Walnut 24.2
+61	59.0	6" Quince
+71.9	34.8	6" Fig 23.4 6" Peach
+84	59.0	6" Quince
+94	59.0	
+97	35.5	24.0 1" Hydt 6" Quince
52+01	59.0	
+02.4	35.0	16' Cor. Iron
+31		4" Walnut
+41	35.3	4" Loquat
+55	64.0	Shrub
+71	35.3	6" Walnut
+76	57	Shrub
+86	35.3	6" Loquat
+97	57	Shrub
53+00	21.0	
	24.90	

Proposed Figueroa ST. (Hoover)

Lawn 32.0

53+28.84 Fd 1½ I.P. Per F.B. 219-70

24.74

Carson ST.

53+53.58 Fd S.&W.

Cont'd To Top Pg. 127

RETURN TO
LOS ANGELES COUNTY SURVEYOR

Do not extend notes this side of this line

Note: ANY ADDITIONS OR CHANGES ON THIS SHEET MUST BE MADE OR CIRCLED IN Red. WITH DATE AND NAME OF PERSON MAKING CHANGE.

Date _____ Notes by _____ Chief Party _____ F.B 234 PG. 127

Platted by _____	W. O. No. 4031 D. S. O. No. _____
Date _____	Location Figueroa St.
Map No. _____	Surveyed by C.V. Crumley
Platting C'k'd by _____	Date May 22, 1930
Date _____	Indexed A. C. Johnson



Note: ANY ADDITIONS OR CHANGES ON THIS SHEET MUST BE MADE OR CIRCLED IN Red. WITH DATE AND NAME OF PERSON MAKING CHANGE.

Do not extend notes this side of this line

RETURN TO
LOS ANGELES COUNTY SURVEYOR

F.B. 234 PG. 128 Chief Party Notes by C.V. Cramley Date [illegible]

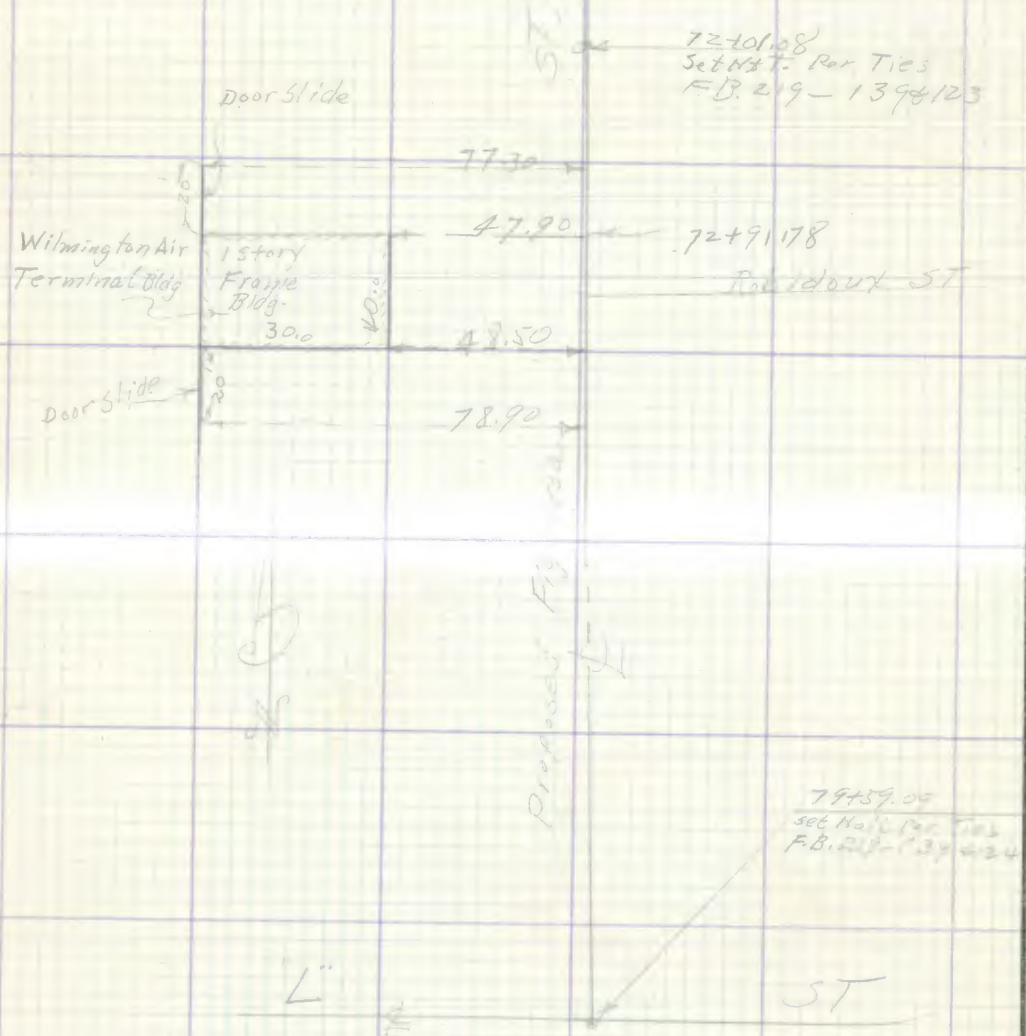

RETURN TO
LOS ANGELES COUNTY SURVEYOR

Do not extend notes this side of this line

Note: ANY ADDITIONS OR CHANGES ON THIS SHEET MUST BE MADE OR CIRCLED IN Red. WITH DATE AND NAME OF PERSON MAKING CHANGE.

Date _____ Notes by _____ Chief Party _____ F.B 234 PG 129

Platted by _____	W. O. No. 4031 D. S. O. No. _____
Date _____	Location Figueroa St.
Map No. _____	Surveyed by E. V. Crumley
Platting C'k'd by _____	Date May 22 1930
Date _____	Indexed A. C. Johnson

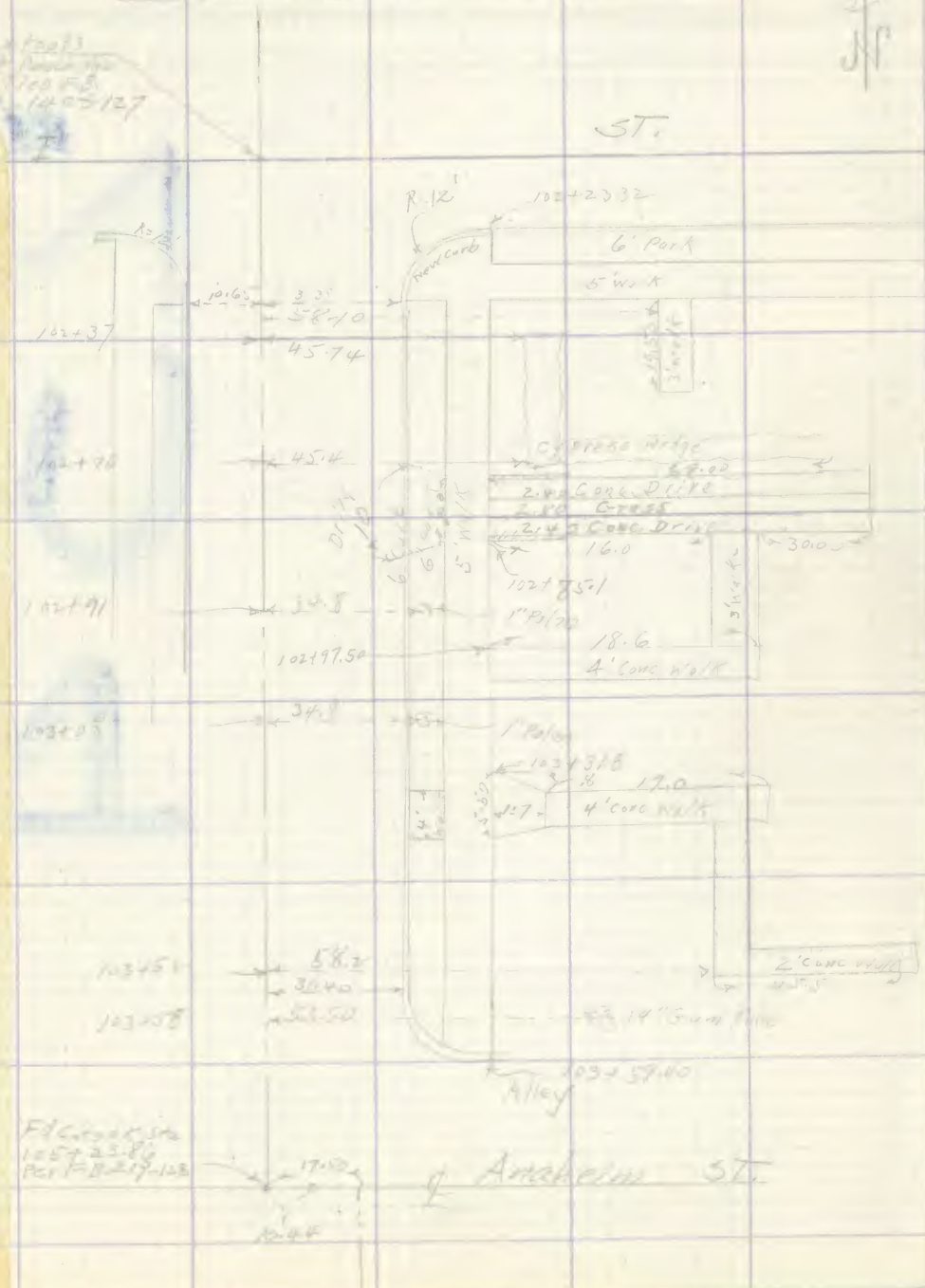

Note: ANY ADDITIONS OR CHANGES ON THIS SHEET MUST BE MADE AT PIECLED IN Red WITH DATE AND NAME OF PERSON MAKING CHANGE

RETURN TO LOS ANGELES COUNTY SURVEYOR

Do not extend notes this side of this line

F.B._____ PG._____ _____ Chief Party Notes by_____ Date_____

H C 7

234