Notes by _____ Chief Party _____ F.B. 235 PG. Index

Platted by _____	W. O. No. _____ D. S. O. No. _____
Date _____	Location _____
Map No. _____	Surveyed by _____
Platting C'k'd by _____	Date _____
Date _____	Indexed _____

Index for F.B. 235 Pages

Kauffman Ave. Extension from Garibaldi Ave. to Longden Ave. 1-8

Adeline St. between Rio Hondo St. and Rosemead Ave. 10-27

235

NOTE: ANY ADDITION OR CHANGE ON THIS SHEET MUST BE MADE OR CANCELLED IN RED. WITH DATE AND NAME OF PERSON MAKING CHANGE

RETURN TO LOS ANGELES COUNTY SURVEYOR

DO NOT EXTEND NOTES BEYOND THE LINES OF THIS LINE

F.B._____ PG._____ Chief Party Notes by_____ Date_____

RETURN TO
LOS ANGELES COUNTY SURVEYOR

DO NOT EXTEND NOTES THIS SIDE OF THIS LINE

NOTE: ANY ADDITION OR CHANGES ON THIS SHEET MUST BE MADE OR CIRCLED IN RED, WITH DATE AND NAME OF PERSON MAKING CHANGE.

F. B. 235 Pg. 1

Platted by	W. O. No. 4079 D. S. O. No.
Date	Location. Kauffman Ave.
Map No.	Surveyed by
Platting C'k'd by	Date
Date	Indexed. Jan. 5 1927 F. Ashton

SURVEY FOR EXTENDING

KAUFFMAN AVENUE

FROM

GARIBALDI AVENUE

TO

LONGDEN AVENUE

Dec., 1926.

Party

Van Fleet

Moore

Irwin

Ethier

F. B. 235 Pg. 2

LONGDEN
AVE.
1319.97
CARIBALDI
AVE
1319.87
SUNSET
KAUFFMAN AVE
GOLDEN WEST
BALDWIN
LAS TUNAS
DRIVE
89-58-50
90-00-30
15

F. B. 235 Pg. 3

Platted by	W. O. No. [illegible] D. S. O. No.
Date	Location [illegible]
Map No.	Surveyed by [illegible]
Platting C'k'd by	Date [illegible]
Date	Indexed

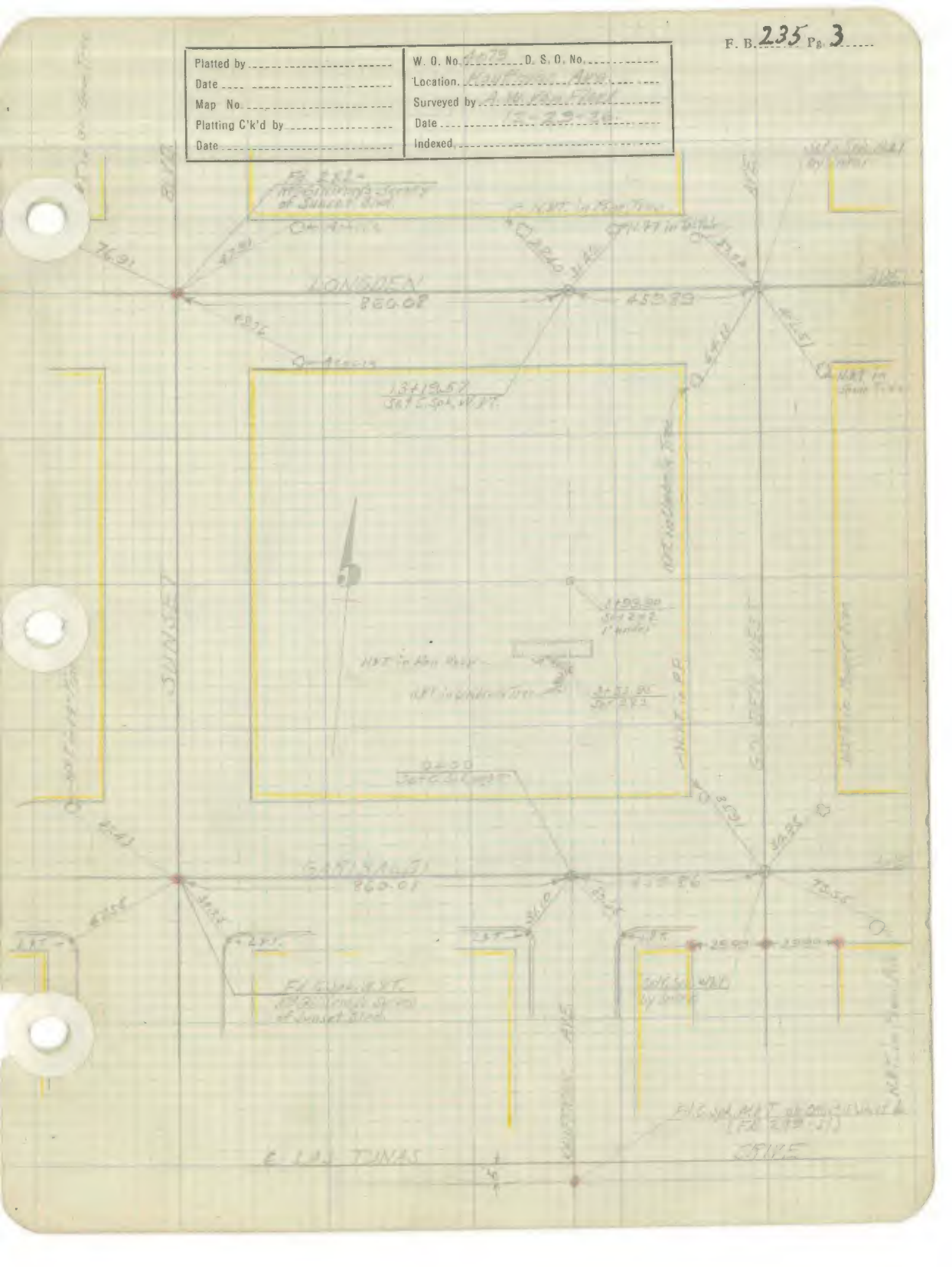

F. B. 235 Pg. 4

Topog

To bottom of Page 5

5

2+88 - 2" Walnut — 18'

2+82.1 - 2" Peach — 30'

2+81.2 - 4" Walnut — 14.7

2+41 - 4" Walnut — 15'

2+17.5 - 2" Peach Tree — 8' 8.5 — 23'

2+2 - 2" Fig Tree — 15' — 25' — 2+02.2 - 2" Cherry

25' — 1+89.3 - 6" Apricot

1+63 - 1" Orange — 31.8 — 25.2 — 1+60 - 3" Apple Tree

25.6 — 1+41.1 - 5" Plum

1+24.1 - 1" Fig Tree — 15.0 — 25.2 — 1+21.0 - 5" Plum Tree

1+13 - 1" Orange Tree — 20'

0+98 - 1" Cedar Tree — 37'

0+93 - 1" Orange Tree — 21.2

0+72 - 2" Cedar Tree — 37.5

0+35 - 3" Cedar Tree — 38'

GARABALDI AVE

0+00
Set C.Spk. MPT.

1800 — 1800

Platted by	W. O. No. 4079 D. S. O. No.
Date	Location. Kastlewan Ave.
Map No.	Surveyed by A. W. Van Fleet
Platting C'k'd by	Date 12-31-26
Date	Indexed

Topog.

To bottom of page 6



From top of page 4

F. B. 235 Pg. 6

To bottom of page 7



From top of page 5

F. B. 235 Pg. 7

Platted by	W. O. No. 4078 D. S. O. No.
Date	Location. Keystone Ave.
Map No.	Surveyed by A. K. Van Fleet
Platting C'k'd by	Date 12-31-26
Date	Indexed Jan. 5-1927-E. Ashton

Topo

F. B. 235 Pg. 8

Date _____ Notes by _____ Chief Party _____ F.B. 235 PG. 10

Platted by Terry	W. O. No. _____ D. S. O. No. _____
Date 4-2-27	Location _____
Map No. 8918	Surveyed by _____
Platting C'k'd by Paige	Date _____
Date April 1927	Indexed _____

NOTE: ANY ADDITION OR CHANGES ON THIS SHEET MUST BE MADE OR CIRCLED IN RED, WITH DATE AND NAME OF PERSON MAKING CHANGE.

RETURN TO LOS ANGELES COUNTY SURVEYOR

DO NOT EXTEND NOTES THIS SIDE OF THIS LINE

SURVEY OF
Adeline St.
~~DEADALENA~~ ST.
(Rosemead Tr.)
Between
Rio Hondo St
&
ROSEMEAD AVE.

Party: Helicrom
Fenger
McLarren
Wynn
Knight

F.B. 235 PG. 11 Chief Party Notes by Hallock Date 2-23-27

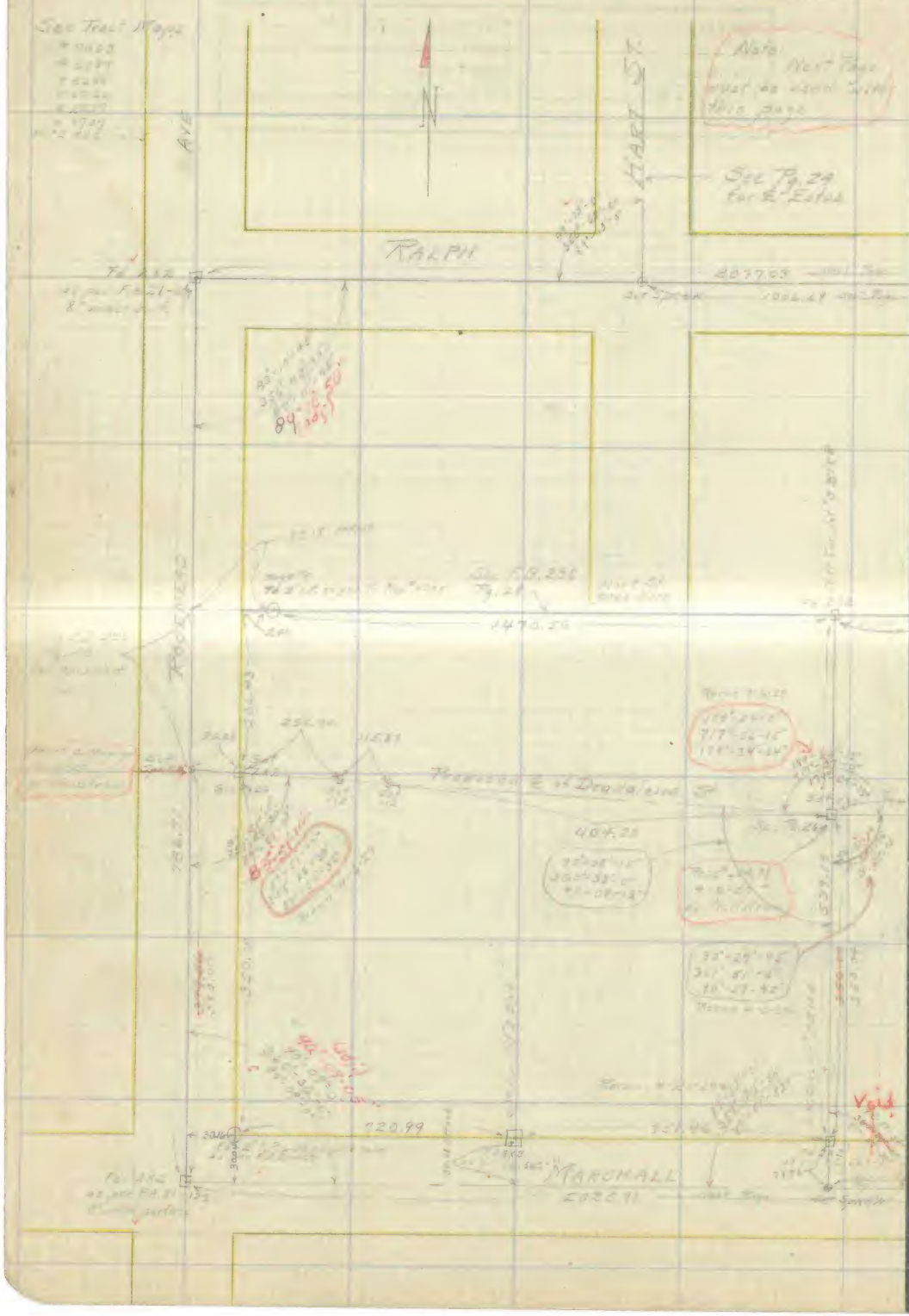

RETURN TO
LOS ANGELES COUNTY SURVEYOR

DO NOT EXTEND NOTES THIS SIDE OF THIS LINE

NOTE: ANY ADDITION OR CHANGES ON THIS SHEET MUST BE MADE OR CIRCLED IN RED. WITH DATE AND NAME OF PERSON MAKING CHANGE.

Date [illegible] Notes by Hellstrom Chief Party F.B. 235 Pg. 12

Platted by Terry	W. O. No. 4100 D. S. O. No.
Date 4 - 2 - 27	Location Deadalena St. (Rosemead Tr.)
Map No. 8918	Surveyed by Hellstrom
Platting C'k'd by Paige	Date [illegible]
Date April 1927	Indexed

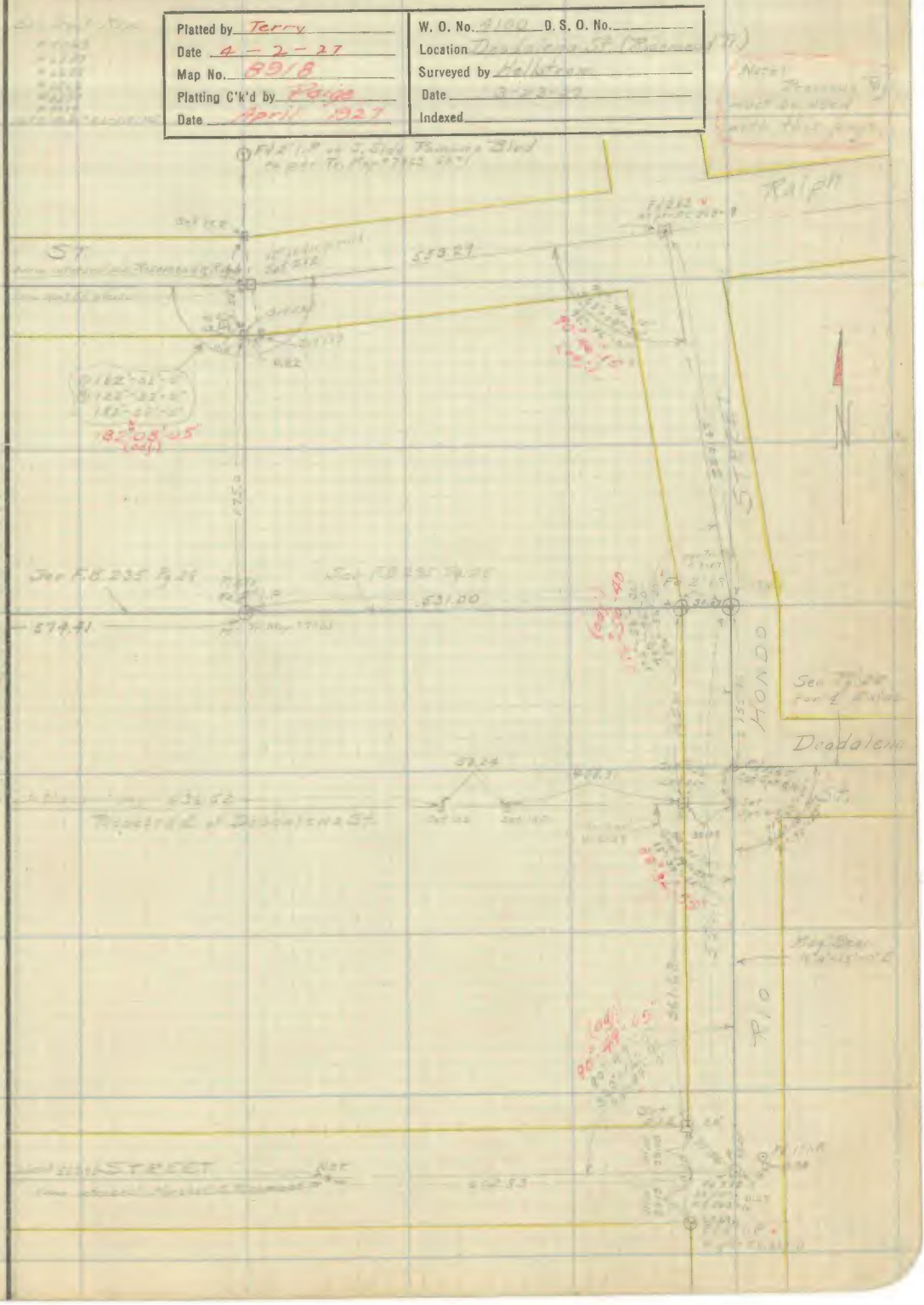

NOTE: ANY ADDITION OR CHANGES ON THIS SHEET MUST BE MADE OR CIRCLED IN RED, WITH DATE AND NAME OF PERSON MAKING CHANGE.

DO NOT EXTEND NOTES THIS SIDE OF THIS LINE

RETURN TO LOS ANGELES COUNTY SURVEYOR

F.B. 235 PG. 19 Chief Party Notes by Date

RETURN TO
LOS ANGELES COUNTY SURVEYOR

NOTE: ANY ADDITION OR CHANGES ON THIS SHEET MUST BE MADE OR CIRCLED IN RED, WITH DATE AND NAME OF PERSON MAKING CHANGE.

DO NOT EXTEND NOTES THIS SIDE OF THIS LINE

Date 3-28-27 Notes by Hallstrom Chief Party _____ F.B. 235 PG. 14

Platted by Terry	W. O. No. [illegible] D. S. O. No. _____
Date 4-4-27	Location Deadalena St. (Rosemead Tr.)
Map No. 8018	Surveyed by Hallstrom
Platting C'k'd by Paige	Date 3-28-27
Date April 1927	Indexed _____

Proposed ℄ of Deadalena St.
from Rio Hondo to Rosemead



NOTE: ANY ADDITION OR CHANGES ON THIS SHEET MUST BE MADE OR CIRCLED IN RED. WITH DATE AND NAME OF PERSON MAKING CHANGE.

DO NOT EXTEND NOTES THIS SIDE OF THIS LINE

RETURN TO LOS ANGELES COUNTY SURVEYOR

F.B. [illegible] PG. 25 Chief Party Notes by _____ Date _____

RETURN TO
LOS ANGELES COUNTY SURVEYOR

DO NOT EXTEND NOTES THIS SIDE OF THIS LINE

NOTE: ANY ADDITION OR CHANGES ON THIS SHEET MUST BE MADE OR CIRCLED IN RED, WITH DATE AND NAME OF PERSON MAKING CHANGE.

Date 3-28-27 Notes by Hellstrom Chief Party F.B. 235 PG. 16

Platted by Terry	W. O. No. 4100 D. S. O. No.
Date 4-4-27	Location Deodalena St (Rosemead Tr)
Map No. 8918	Surveyed by Hellstrom
Platting C'k'd by Paige	Date 3-28-27
Date April 1927	Indexed



NOTE: ANY ADDITION OR CHANGES ON THIS SHEET MUST BE MADE OR CIRCLED IN RED. WITH DATE AND NAME OF PERSON MAKING CHANGE.

DO NOT EXTEND NOTES THIS SIDE OF THIS LINE

RETURN TO LOS ANGELES COUNTY SURVEYOR

F.B. 235 PG. 47 Chief Party Notes by Date

RETURN TO
LOS ANGELES COUNTY SURVEYOR

DO NOT EXTEND NOTES THIS SIDE OF THIS LINE

NOTE: ANY ADDITION OR CHANGES ON THIS SHEET MUST BE MADE OR CIRCLED IN RED. WITH DATE AND NAME OF PERSON MAKING CHANGE.

Date 3-28-27 Notes by Hellstrom Chief Party F.B. 235 PG. 18

Platted by Terry	W. O. No. 4100 D. S. O. No.
Date 4-4-27	Location Deadalena St. (Rosemead Tr.)
Map No. 8918	Surveyed by Hellstrom
Platting C'k'd by Paige	Date 3-28-27
Date April 1927	Indexed

Proposed ℄ of Deadalena St. from Rio Hondo to Rosemead



NOTE: ANY ADDITION OR CHANGES ON THIS SHEET MUST BE MADE OR CIRCLED IN RED, WITH DATE AND NAME OF PERSON MAKING CHANGE.

DO NOT EXTEND NOTES THIS SIDE OF THIS LINE

RETURN TO LOS ANGELES COUNTY SURVEYOR

F.B. _____ PG. _____ Chief Party Notes by _____ Date _____

RETURN TO
LOS ANGELES COUNTY SURVEYOR

DO NOT EXTEND NOTES THIS SIDE OF THIS LINE

NOTE: ANY ADDITION OR CHANGES ON THIS SHEET MUST BE MADE OR CIRCLED IN RED. WITH DATE AND NAME OF PERSON MAKING CHANGE.

Date 3-28-37 Notes by Hellstrom Chief Party F.B. 235 PG. 20

Platted by Terry	W. O. No. 4100 D. S. O. No.
Date 4-4-27	Location Deadalene St (Rosemead Trl)
Map No. 8918	Surveyed by Hellstrom
Platting C'k'd by Paige	Date 3-28-37
Date April 1937	Indexed

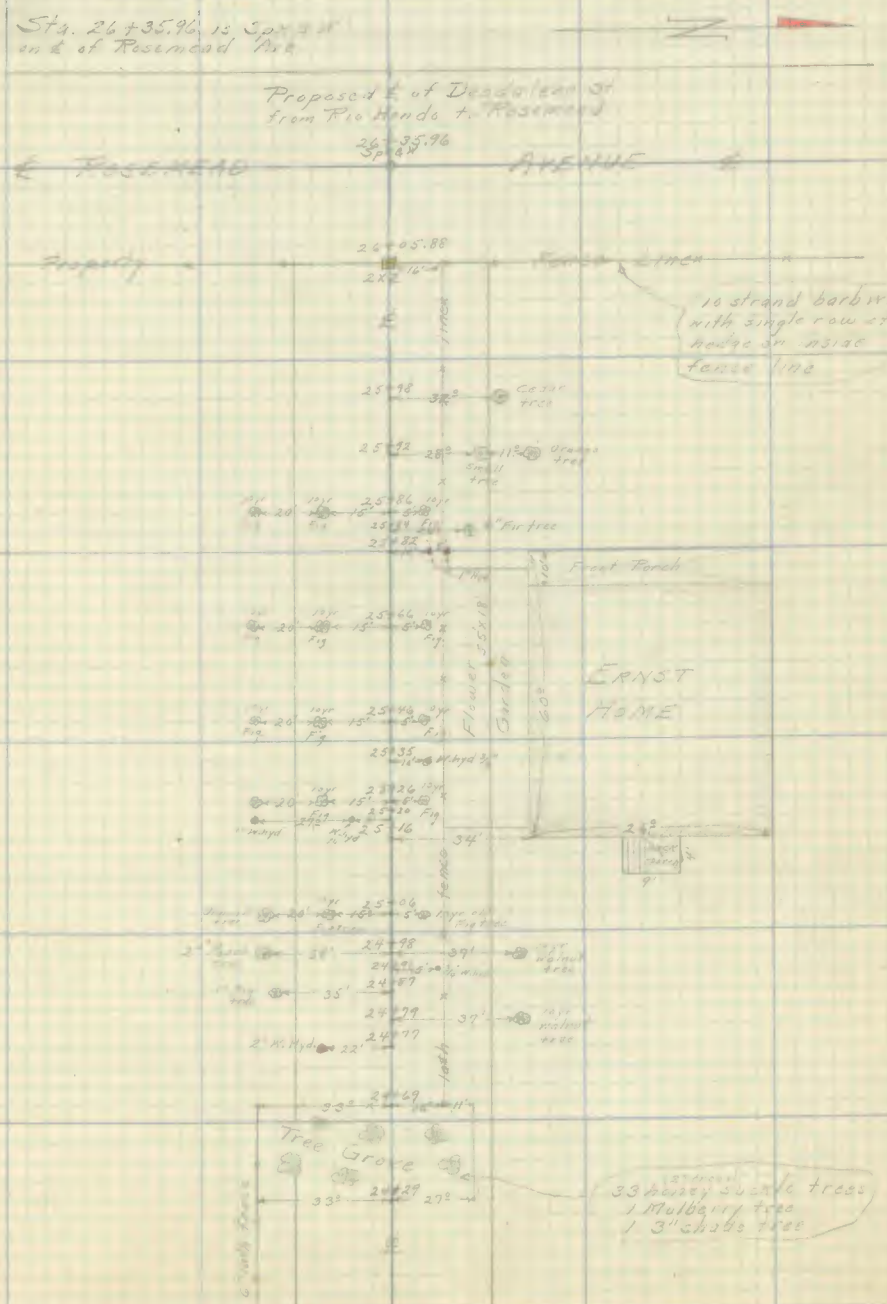

NOTE: ANY ADDITION OR CHANGES ON THIS SHEET MUST BE MADE OR CIRCLED IN RED, WITH DATE AND NAME OF PERSON MAKING CHANGE.

DO NOT EXTEND NOTES THIS SIDE OF THIS LINE

RETURN TO LOS ANGELES COUNTY SURVEYOR

F.B. 335 PG. 21 Chief Party Notes by Date

RETURN TO
LOS ANGELES COUNTY SURVEYOR

NOTE: ANY ADDITION OR CHANGES ON THIS SHEET MUST BE MADE OR CIRCLED IN RED. WITH DATE AND NAME OF PERSON MAKING CHANGE.

DO NOT EXTEND NOTES THIS SIDE OF THIS LINE

Date 3-25-27 Notes by Hellstrom Chief Party F.B. 235 Pg. 22

Platted by Terry	W. O. No. 4100 D. S. O. No.
Date 4-4-27	Location Deadalena St. (Rosemead Tr.)
Map No. 8918	Surveyed by Hellstrom
Platting C'k'd by Paige	Date 3-25-27
Date April 1927	Indexed

INTERSECTION OF DEADALENA ST. & RIO HONDO ST.

(Rosemead Tr.)

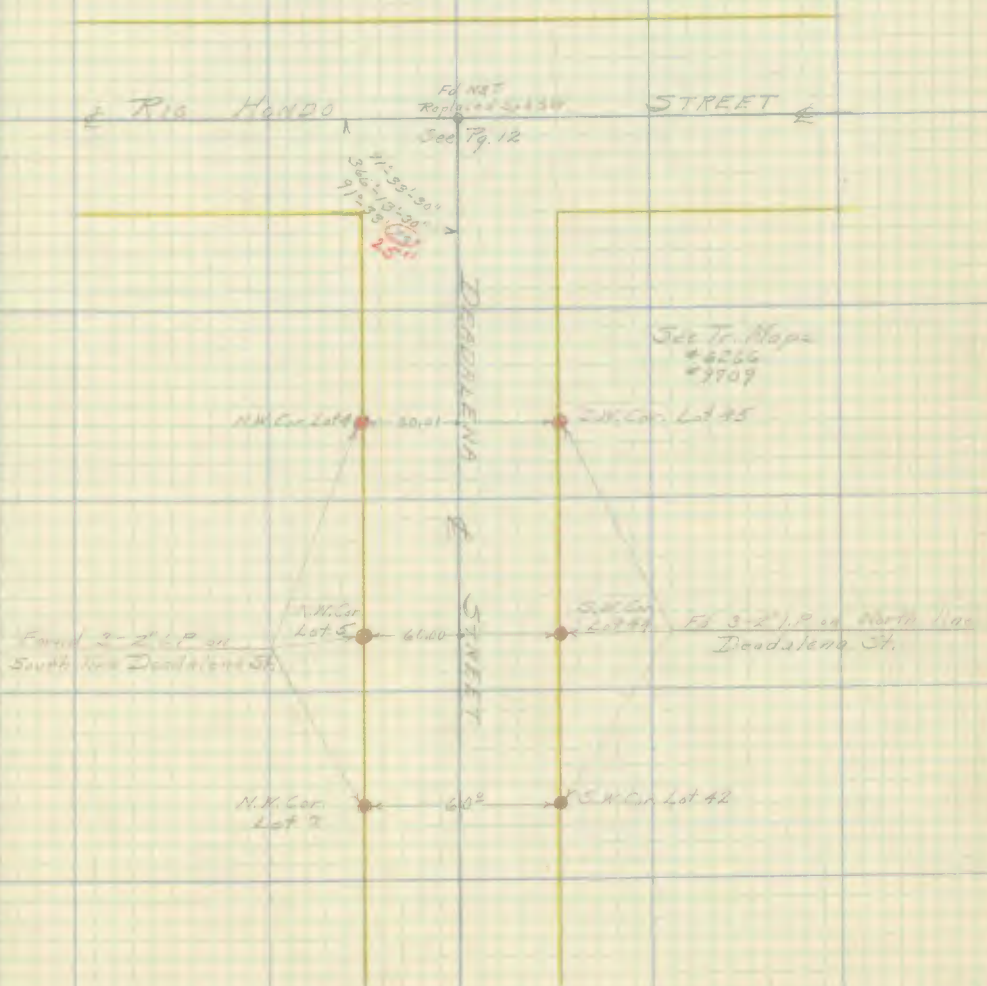

NOTE: ANY ADDITION OR CHANGES ON THIS SHEET MUST BE MADE OR CIRCLED IN RED, WITH DATE AND NAME OF PERSON MAKING CHANGE.

RETURN TO LOS ANGELES COUNTY SURVEYOR

DO NOT EXTEND NOTES THIS SIDE OF THIS LINE

F.B. [illegible] PG. [illegible] Chief Party Notes by _____ Date _____

RETURN TO
LOS ANGELES COUNTY SURVEYOR

NOTE: ANY ADDITION OR CHANGES ON THIS SHEET MUST BE MADE OR CIRCLED IN RED. WITH DATE AND NAME OF PERSON MAKING CHANGE.

DO NOT EXTEND NOTES THIS SIDE OF THIS LINE

Date _____ Notes by _____ Chief Party _____ F.B. 235 PG. 24

Platted by Terry	W. O. No. #100 D. S. O. No.
Date 4-4-27	Location between Ralph & Hart St (Rosemead Tr.)
Map No. 8318	Surveyed by Hellstrom
Platting C'k'd by [illegible]	Date 2-23-27
Date April 1927	Indexed

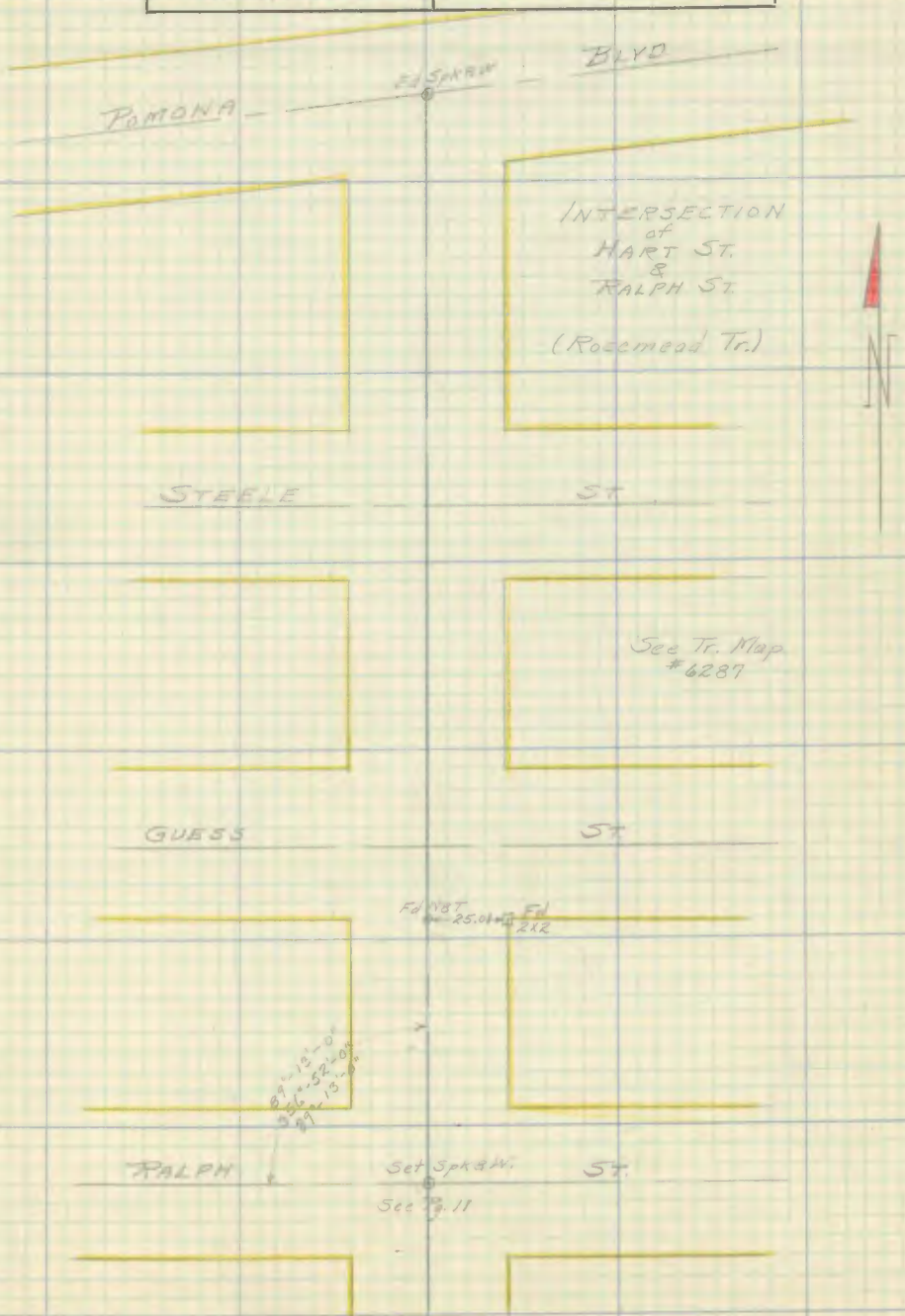

NOTE: ANY ADDITION OR CHANGES ON THIS SHEET MUST BE MADE OR CIRCLED IN RED. WITH DATE AND NAME OF PERSON MAKING CHANGE.

DO NOT EXTEND NOTES THIS SIDE OF THIS LINE

RETURN TO LOS ANGELES COUNTY SURVEYOR

F.B. 235 PG. 225 Chief Party Notes by Date

RETURN TO
LOS ANGELES COUNTY SURVEYOR

NOTE: ANY ADDITION OR CHANGES ON THIS SHEET MUST BE MADE OR CIRCLED IN RED. WITH DATE AND NAME OF PERSON MAKING CHANGE.

DO NOT EXTEND NOTES THIS SIDE OF THIS LINE

Date _____ Notes by Hellstrom Chief Party _____ F.B. 235 PG. 26

Platted by Terry	W. O. No. _____ D. S. O. No. _____
Date 4-4-27	Location Deadalena St. (Rosemead To)
Map No. 8918	Surveyed by Hellstrom
Platting C'k'd by Paige	Date _____
Date April 1927	Indexed _____

Ties of ℄ Stakes on Deadalena St. between Rio Hondo & Rosemead Sts.

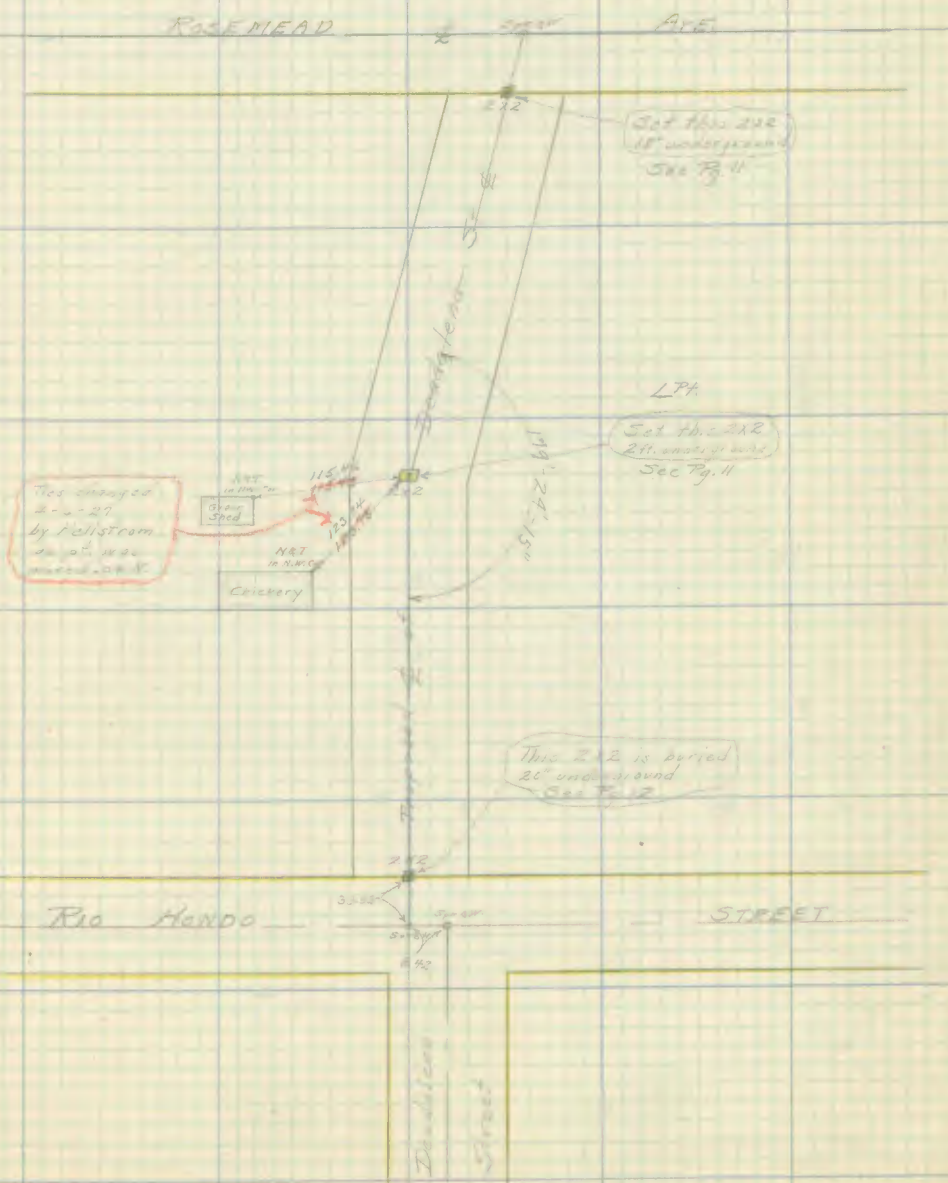

NOTE: ANY ADDITION OR CHANGES ON THIS SHEET MUST BE MADE OR CIRCLED IN RED. WITH DATE AND NAME OF PERSON MAKING CHANGE.

DO NOT EXTEND NOTES THIS SIDE OF THIS LINE

RETURN TO LOS ANGELES COUNTY SURVEYOR

F.B. 235 PG. 27 Chief Party Notes by Date

RETURN TO
LOS ANGELES COUNTY SURVEYOR

NOTE: ANY ADDITION OR CHANGES ON THIS SHEET MUST BE MADE OR CIRCLED IN RED. WITH DATE AND NAME OF PERSON MAKING CHANGE.

DO NOT EXTEND NOTES THIS SIDE OF THIS LINE

Date [illegible] Notes by [illegible] Chief Party [illegible] F.B. 235 PG. 28

Platted by Tatty	W. O. No. [illegible] D. S. O. No.
Date April 1927	Location [illegible]
Map No. 8018	Surveyed by [illegible]
Platting C'k'd by Vaige	Date [illegible]
Date April 1927	Indexed

NOTE: ANY ADDITION OR CHANGES ON THIS SHEET MUST BE MADE OR CIRCLED IN RED. WITH DATE AND NAME OF PERSON MAKING CHANGE.

DO NOT EXTEND NOTES THIS SIDE OF THIS LINE

RETURN TO LOS ANGELES COUNTY SURVEYOR



F.B. 239 PG. _____ Chief Party Notes by _____ Date _____

RETURN TO
LOS ANGELES COUNTY SURVEYOR

DO NOT EXTEND NOTES THIS SIDE OF THIS LINE

NOTE: ANY ADDITION OR CHANGES ON THIS SHEET MUST BE MADE OR CIRCLED IN RED. WITH DATE AND NAME OF PERSON MAKING CHANGE.

F. B. 235 Pg. 28A

Platted by B. McAtee	W. O. No. ..... D. S. O. No. .....
Date Oct. 1928	Location. .....
Map No. B-178	Surveyed by .....
Platting C'k'd by	Date .....
Date	Indexed. .....

SURVEY FOR

GLADSTONE AVENUE.

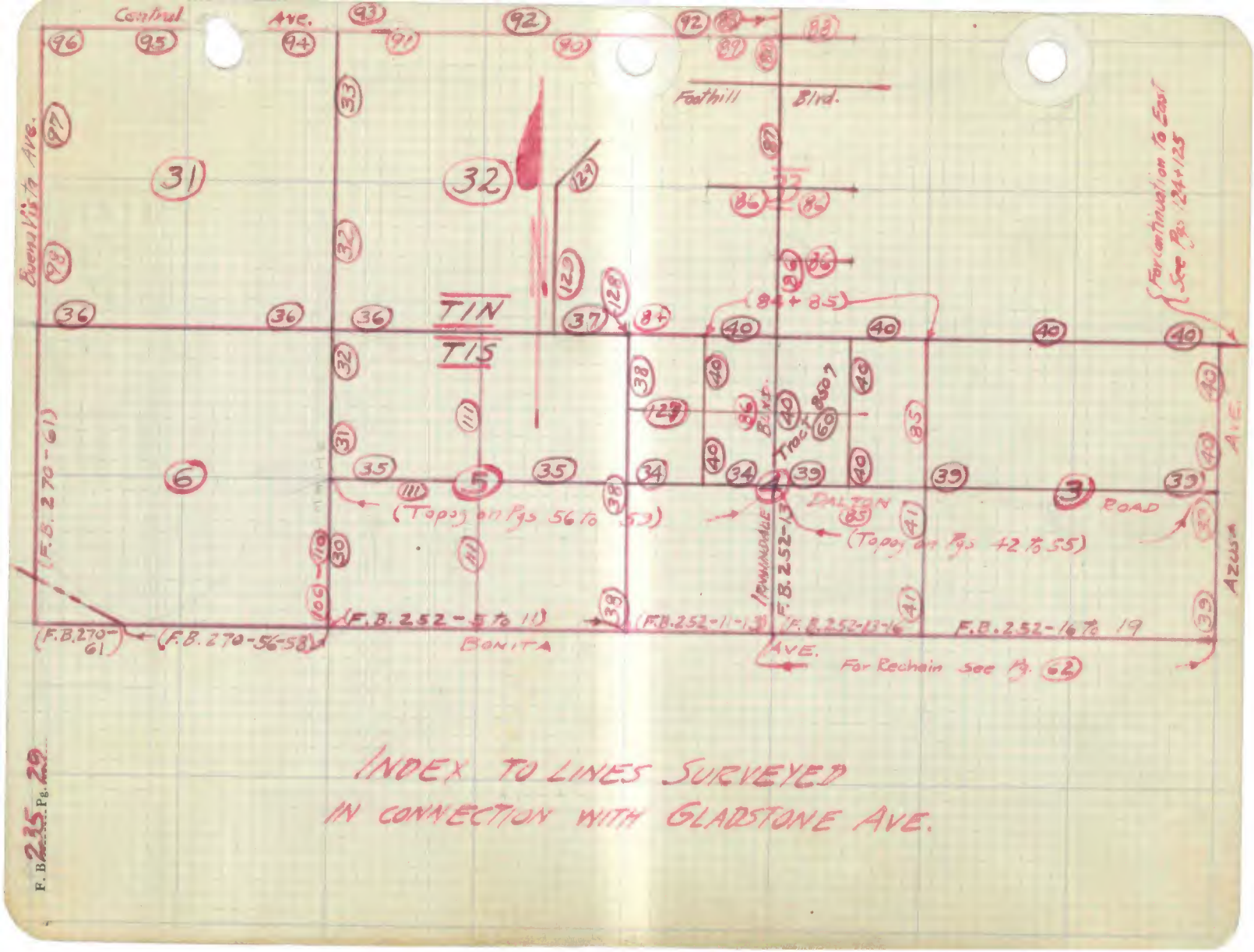

INDEX TO LINES SURVEYED
IN CONNECTION WITH GLADSTONE AVE.

F. B. 235 Pg. 29

Date [illegible] Notes by [illegible] Chief Party [illegible] F.B. 235 Pg. [illegible]

Platted by B. McAtee	W. O. No. [illegible] D. S. O. No.
Date Oct. 1928	Location [illegible]
Map No. B-178	Surveyed by [illegible]
Platting Ck'd by C. J. T.	Date [illegible]
Date OCT 1928	Indexed

NOTE: ANY ADDITION OR CHANGES ON THIS SHEET MUST BE MADE OR CIRCLED IN RED. WITH DATE AND NAME OF PERSON MAKING CHANGE.

DO NOT EXTEND NOTES THIS SIDE OF THIS LINE

RETURN TO
LOS ANGELES COUNTY SURVEYOR

F.B. [illegible] PG. 37 Chief Party Notes by [illegible] Date [illegible]

RETURN TO
LOS ANGELES COUNTY SURVEYOR

DO NOT EXTEND NOTES THIS SIDE OF THIS LINE

NOTE: ANY ADDITION OR CHANGES ON THIS SHEET MUST BE MADE OR CIRCLED IN RED, WITH DATE AND NAME OF PERSON MAKING CHANGE.

Date [illegible] Notes by [illegible] Chief Party _____ F.B. 235 PG. ___

Platted by B. McAtee	W. O. No. [illegible] D. S. O. No. _____
Date Oct. 1928	Location [illegible]
Map No. B-178	Surveyed by [illegible]
Platting C'k'd by C. J. T.	Date [illegible]
Date OCT 1928	Indexed _____

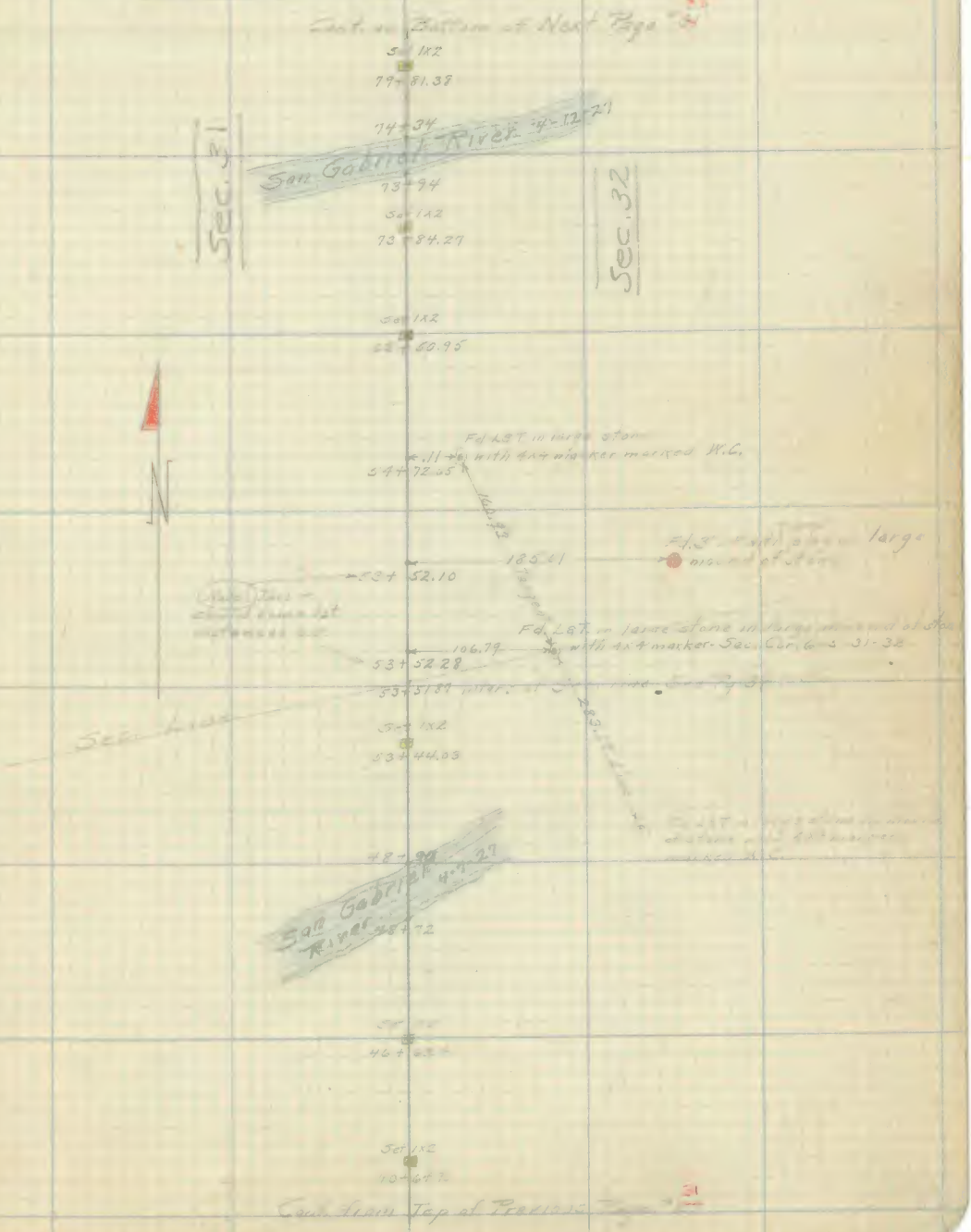

NOTE: ANY ADDITION OR CHANGES ON THIS SHEET MUST BE MADE OR CIRCLED IN RED. WITH DATE AND NAME OF PERSON MAKING CHANGE.

DO NOT EXTEND NOTES THIS SIDE OF THIS LINE

RETURN TO LOS ANGELES COUNTY SURVEYOR

F.B. [illegible] PG. 33 Chief Party Notes by Hellstrom Date [illegible]



Cont. from Top of Previous Page

RETURN TO
LOS ANGELES COUNTY SURVEYOR

DO NOT EXTEND NOTES THIS SIDE OF THIS LINE

NOTE: ANY ADDITION OR CHANGES ON THIS SHEET MUST BE MADE OR CIRCLED IN RED. WITH DATE AND NAME OF PERSON MAKING CHANGE.

Date _____ Notes by Hellstrom Chief Party _____ F.B. 235 PG. ___

Platted by B. McAtee	W. O. No. [illegible] O. S. O. No.
Date Oct. 1928	Location [illegible]
Map No. B-178	Surveyed by Hellstrom
Platting C'k'd by C. J. T.	Date [illegible]
Date OCT 1928	Indexed

NOTE: ANY ADDITION OR CHANGES ON THIS SHEET MUST BE MADE OR CIRCLED IN RED. WITH DATE AND NAME OF PERSON MAKING CHANGE.

DO NOT EXTEND NOTES THIS SIDE OF THIS LINE

RETURN TO LOS ANGELES COUNTY SURVEYOR

F.B. [illegible] PG. [illegible] Chief Party Notes by [illegible] Date [illegible]

RETURN TO
LOS ANGELES COUNTY SURVEYOR

DO NOT EXTEND NOTES THIS SIDE OF THIS LINE

NOTE: ANY ADDITION OR CHANGES ON THIS SHEET MUST BE MADE OR CIRCLED IN RED. WITH DATE AND NAME OF PERSON MAKING CHANGE.

36

Date [illegible] Notes by [illegible] Chief Party _____ F.B. 235 PG. _____

Platted by B. McAtee	W. O. No. [illegible] D. S. O. No. _____
Date Oct 1928	Location [illegible]
Map No. B-178	Surveyed by [illegible]
Platting C'k'd by C. J. T.	Date [illegible]
Date OCT 1928	Indexed _____

NOTE: ANY ADDITION OR CHANGES ON THIS SHEET MUST BE MADE OR CIRCLED IN RED. WITH DATE AND NAME OF PERSON MAKING CHANGE.

DO NOT EXTEND NOTES THIS SIDE OF THIS LINE

RETURN TO LOS ANGELES COUNTY SURVEYOR



F.B. ____ PG. 37 Chief Party Notes by [illegible] Date [illegible]

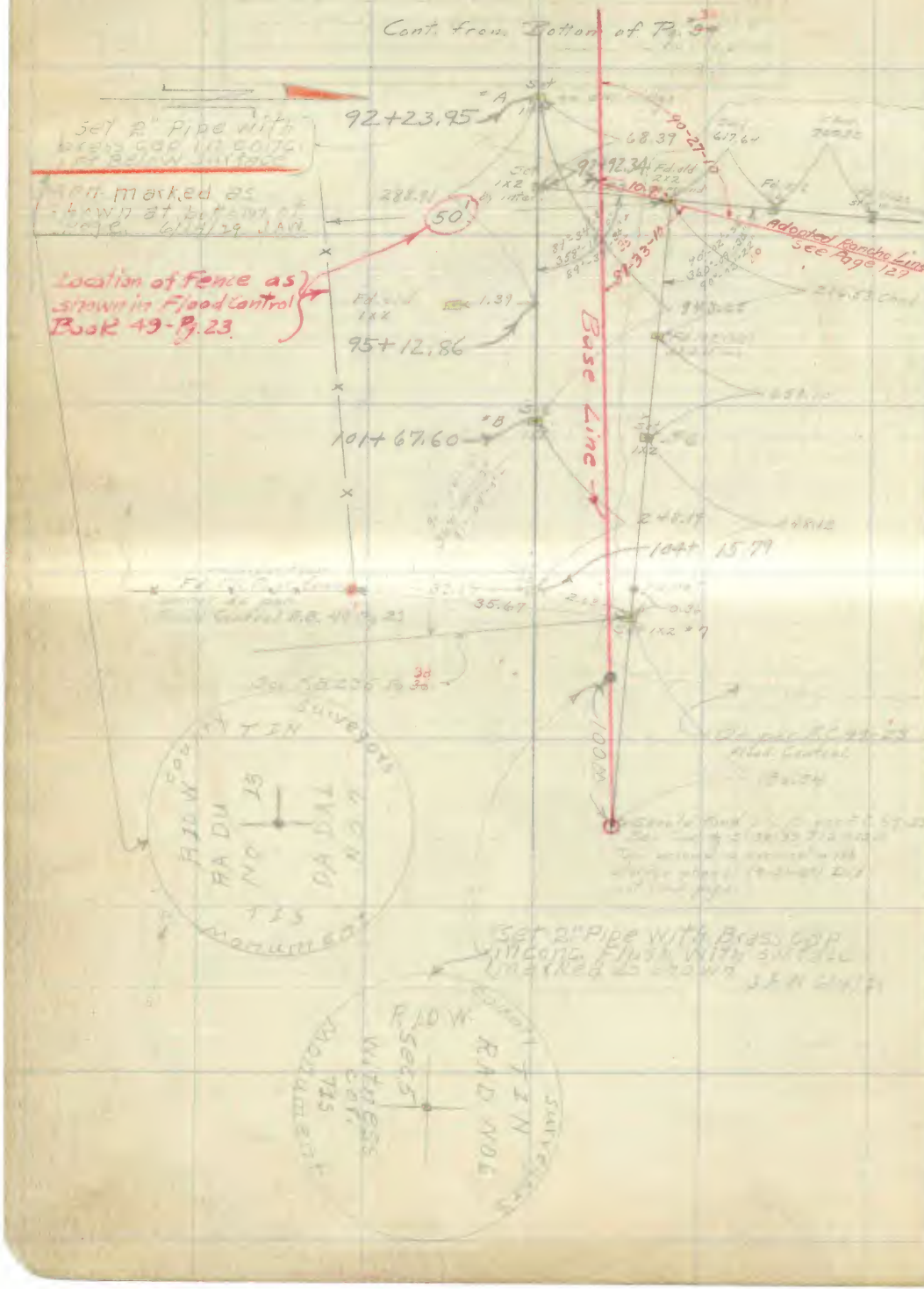

RETURN TO
LOS ANGELES COUNTY SURVEYOR

DO NOT EXTEND NOTES THIS SIDE OF THIS LINE

NOTE: ANY ADDITION OR CHANGES ON THIS SHEET MUST BE MADE OR CIRCLED IN RED. WITH DATE AND NAME OF PERSON MAKING CHANGE.

Date _____ Notes by _____ Chief Party _____ F.B. 235 PG. _____

Platted by B. McAtee	W. O. No. _____ D. S. O. No. _____
Date OCT. 1928	Location _____
Map No. B-178	Surveyed by _____
Platting Ck'd by C. J. T.	Date _____
Date OCT 1928	Indexed _____

NOTE: ANY ADDITION OR CHANGES ON THIS SHEET MUST BE MADE OR CIRCLED IN RED. WITH DATE AND NAME OF PERSON MAKING CHANGE.

DO NOT EXTEND NOTES THIS SIDE OF THIS LINE

RETURN TO LOS ANGELES COUNTY SURVEYOR

F.B. _____ PG. _____ Chief Party Notes by _____ Date _____



RETURN TO
LOS ANGELES COUNTY SURVEYOR

NOTE: ANY ADDITION OR CHANGES ON THIS SHEET MUST BE MADE OR CIRCLED IN RED. WITH DATE AND NAME OF PERSON MAKING CHANGE.

DO NOT EXTEND NOTES THIS SIDE OF THIS LINE

Date _____ Notes by _____ Chief Party _____ F.B. 235 PG. 40

Platted by B. McAtee	W. O. No. _____ D. S. O. No. _____
Date Oct. 1928	Location _____
Map No. B-178	Surveyed by _____
Platting C'k'd by C. J. T.	Date _____
Date OCT 1928	Indexed _____

NOTE: ANY ADDITION OR CHANGES ON THIS SHEET MUST BE MADE OR CIRCLED IN RED, WITH DATE AND NAME OF PERSON MAKING CHANGE.

DO NOT EXTEND NOTES THIS SIDE OF THIS LINE

RETURN TO LOS ANGELES COUNTY SURVEYOR

F.B. [illegible] PG. 41 Chief Party Notes by [illegible] Date [illegible]

RETURN TO
LOS ANGELES COUNTY SURVEYOR

NOTE: ANY ADDITION OR CHANGES ON THIS SHEET MUST BE MADE OR CIRCLED IN RED. WITH DATE AND NAME OF PERSON MAKING CHANGE.

DO NOT EXTEND NOTES THIS SIDE OF THIS LINE

Date [illegible] Notes by [illegible] Chief Party [illegible] F.B. 235 PG. 42

Platted by D. Finley	W. O. No. [illegible] D. S. O. No.
Date Oct. 1927	Location [illegible]
Map No. B-178	Surveyed by [illegible]
Platting Chk'd by C. J. T.	Date [illegible]
Date OCT 1928	Indexed

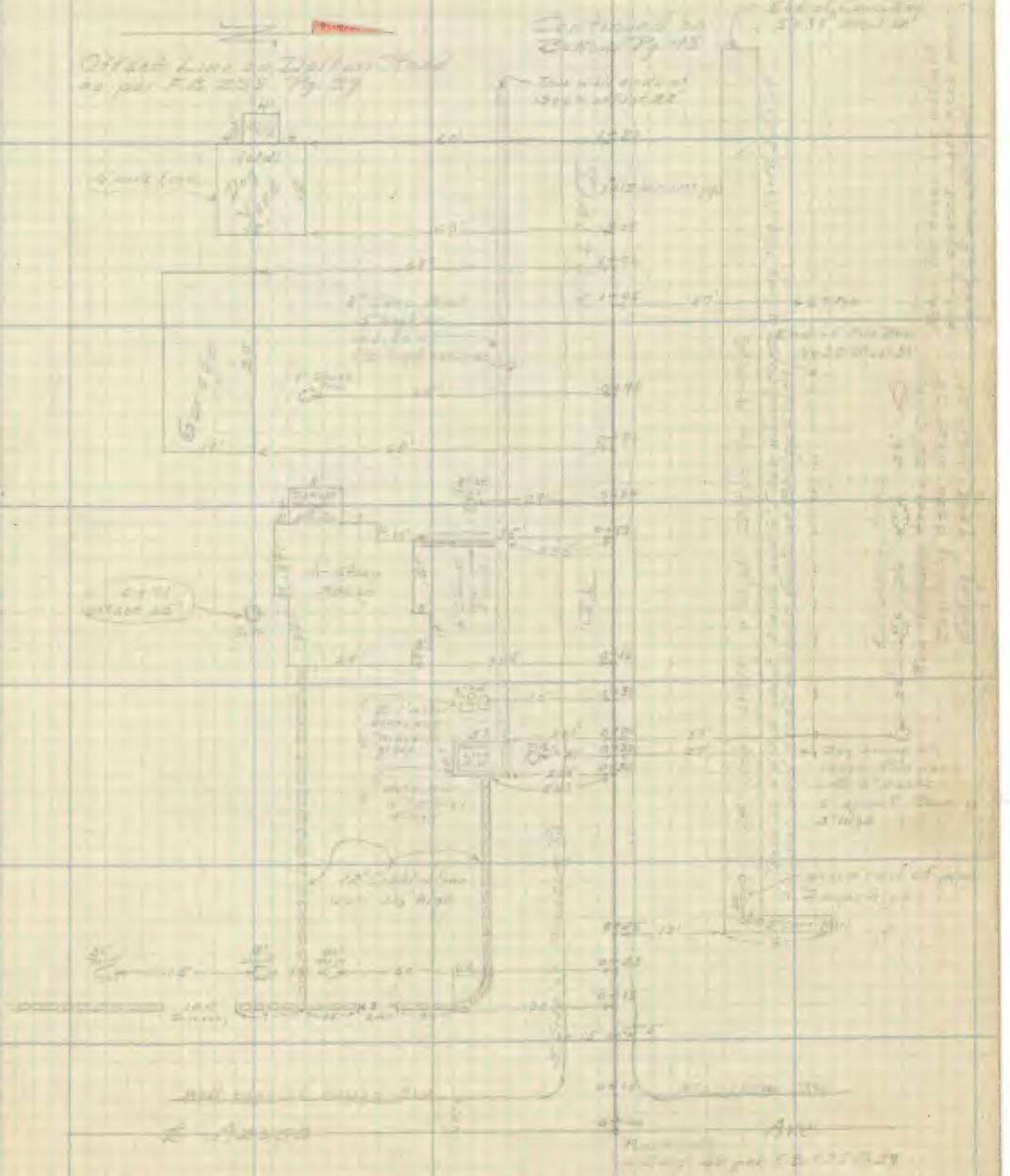

NOTE: ANY ADDITION OR CHANGES ON THIS SHEET MUST BE MADE OR CIRCLED IN RED. WITH DATE AND NAME OF PERSON MAKING CHANGE.

DO NOT EXTEND NOTES THIS SIDE OF THIS LINE

RETURN TO LOS ANGELES COUNTY SURVEYOR

F.B. 235 PG. 43 Chief Party Notes by ________ Date ________

Cont. on bottom Pg. 44



RETURN TO LOS ANGELES COUNTY SURVEYOR

NOTE: ANY ADDITION OR CHANGES ON THIS SHEET MUST BE MADE OR CIRCLED IN RED. WITH DATE AND NAME OF PERSON MAKING CHANGE.

DO NOT EXTEND NOTES THIS SIDE OF THIS LINE

Date [illegible] Notes by [illegible] Chief Party [illegible] F.B. 235 PG. 44

Platted by D. Finley	W. O. No. [illegible] O. S. O. No.
Date Oct 1927	Location [illegible]
Map No. B-175	Surveyed by [illegible]
Platting Ck'd by C. J.	Date [illegible]
Date OCT 1928	Indexed



NOTE: ANY ADDITION OR CHANGES ON THIS SHEET MUST BE MADE OR CIRCLED IN RED. WITH DATE AND NAME OF PERSON MAKING CHANGE.

DO NOT EXTEND NOTES THIS SIDE OF THIS LINE

RETURN TO LOS ANGELES COUNTY SURVEYOR

F.B. 235 PG. 43 Chief Party Notes by [illegible] Date 4-23-25

Cont. on bottom Pg. 46



RETURN TO
LOS ANGELES COUNTY SURVEYOR

DO NOT EXTEND NOTES THIS SIDE OF THIS LINE

NOTE: ANY ADDITION OR CHANGES ON THIS SHEET MUST BE MADE OR CIRCLED IN RED, WITH DATE AND NAME OF PERSON MAKING CHANGE.

Date [illegible] Notes by [illegible] Chief Party [illegible] F.B. 235 PG. 46

Platted by D. Fibley	W. O. No. [illegible] D. S. O. No.
Date Oct. 1927	Location [illegible]
Map No. B-178	Surveyed by [illegible]
Platting Ck'd by C. J. T.	Date [illegible]
Date OCT 1928	Indexed



NOTE: ANY ADDITION OR CHANGES ON THIS SHEET MUST BE MADE OR CIRCLED IN RED, WITH DATE AND NAME OF PERSON MAKING CHANGE.

DO NOT EXTEND NOTES THIS SIDE OF THIS LINE

RETURN TO LOS ANGELES COUNTY SURVEYOR

F.B. 235 PG. 47 Chief Party Notes by [illegible] Date [illegible]

Cont. on bottom Pg. 48



RETURN TO
LOS ANGELES COUNTY SURVEYOR

DO NOT EXTEND NOTES THIS SIDE OF THIS LINE

NOTE: ANY ADDITION OR CHANGES ON THIS SHEET MUST BE MADE OR CIRCLED IN RED. WITH DATE AND NAME OF PERSON MAKING CHANGE.

Date [illegible] Notes by [illegible] Chief Party [illegible] F.B. 235 PG. 48

Platted by D. Finley	W. O. No. [illegible] D. S. O. No.
Date Oct. 1927	Location [illegible]
Map No. B-178	Surveyed by [illegible]
Platting C'k'd by C. J. T.	Date [illegible]
Date OCT 1928	Indexed



NOTE: ANY ADDITION OR CHANGES ON THIS SHEET MUST BE MADE OR CIRCLED IN RED, WITH DATE AND NAME OF PERSON MAKING CHANGE.

DO NOT EXTEND NOTES THIS SIDE OF THIS LINE

RETURN TO LOS ANGELES COUNTY SURVEYOR

F.B. 235 PG. 49 Chief Party Notes by [illegible] Date 4-28-27

Cont. on bottom Pg. 50



Cont. from Top Pg. 48

RETURN TO
LOS ANGELES COUNTY SURVEYOR

DO NOT EXTEND NOTES THIS SIDE OF THIS LINE

NOTE: ANY ADDITION OR CHANGES ON THIS SHEET MUST BE MADE OR CIRCLED IN RED. WITH DATE AND NAME OF PERSON MAKING CHANGE.

Date [illegible] Notes by [illegible] Chief Party _____ F.B. 235 PG. 50

Platted by B Finley	W. O. No. [illegible] D. S. O. No. _____
Date Oct 1928	Location [illegible]
Map No. B-178	Surveyed by [illegible]
Platting C'k'd by C. J. T.	Date [illegible]
Date OCT 1928	Indexed _____



NOTE: ANY ADDITION OR CHANGES ON THIS SHEET MUST BE MADE OR CIRCLED IN RED. WITH DATE AND NAME OF PERSON MAKING CHANGE.

DO NOT EXTEND NOTES THIS SIDE OF THIS LINE

RETURN TO LOS ANGELES COUNTY SURVEYOR

F.B. 235 PG. 51 Chief Party Notes by Hallstrom Date 4-28-29

Cont. on bottom Pg. 52

Cont. from Top Pg. 50

RETURN TO
LOS ANGELES COUNTY SURVEYOR

DO NOT EXTEND NOTES THIS SIDE OF THIS LINE

NOTE: ANY ADDITION OR CHANGES ON THIS SHEET MUST BE MADE OR CIRCLED IN RED, WITH DATE AND NAME OF PERSON MAKING CHANGE.

Date [illegible] Notes by [illegible] Chief Party _____ F.B. 235 PG. 52

Platted by D. Finley	W. O. No. [illegible] D. S. O. No. _____
Date Oct. 1928	Location [illegible]
Map No. B-175	Surveyed by [illegible]
Platting C'k'd by C. J. T.	Date [illegible]
Date OCT 1928	Indexed _____



NOTE: ANY ADDITION OR CHANGES ON THIS SHEET MUST BE MADE OR CIRCLED IN RED. WITH DATE AND NAME OF PERSON MAKING CHANGE.

DO NOT EXTEND NOTES THIS SIDE OF THIS LINE

RETURN TO LOS ANGELES COUNTY SURVEYOR

F.B. 235 PG. 53 Chief Party Notes by [illegible] Date [illegible]

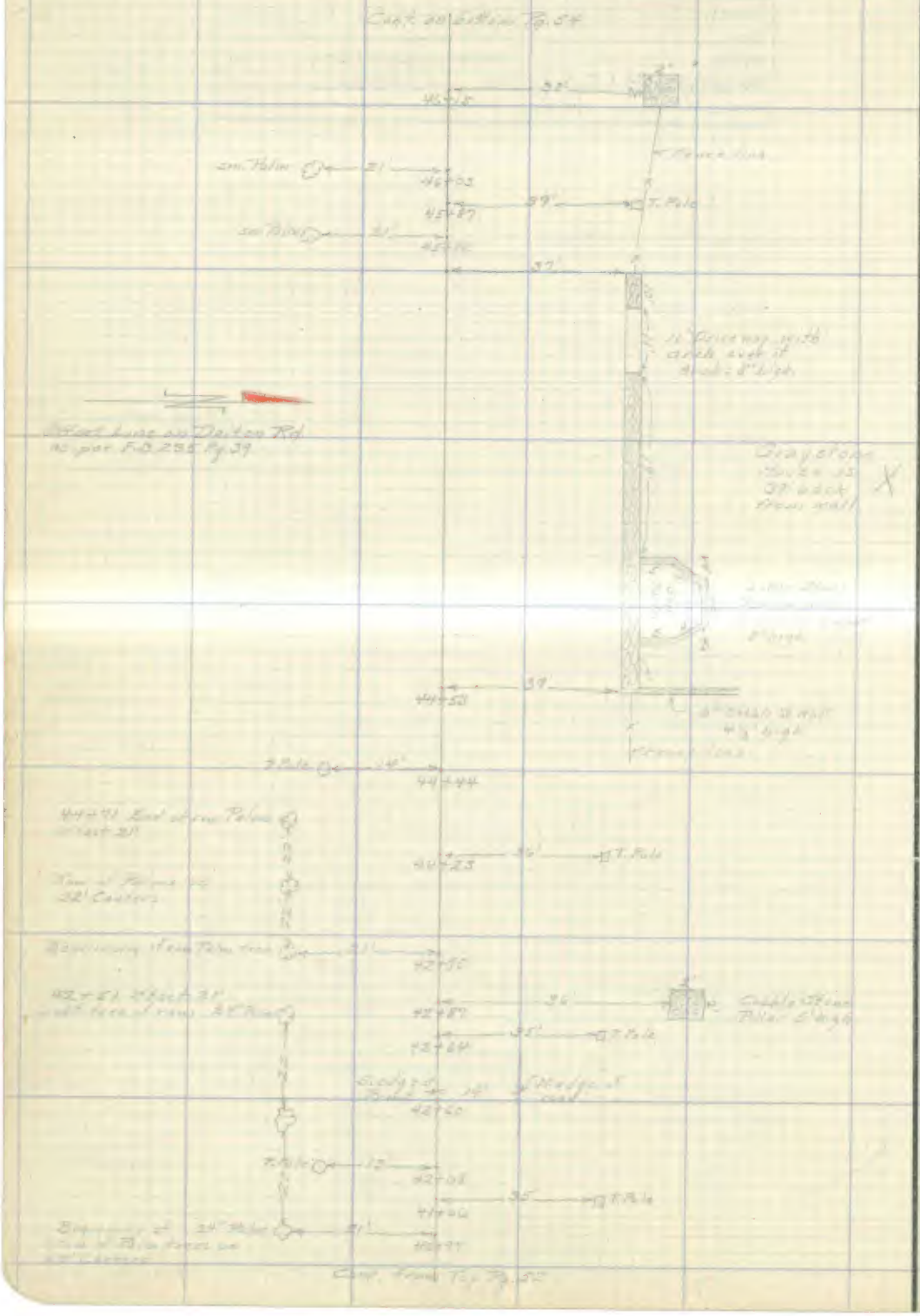

RETURN TO
LOS ANGELES COUNTY SURVEYOR

DO NOT EXTEND NOTES THIS SIDE OF THIS LINE

NOTE: ANY ADDITION OR CHANGES ON THIS SHEET MUST BE MADE OR CIRCLED IN RED. WITH DATE AND NAME OF PERSON MAKING CHANGE.

Date 4-28-27 Notes by [illegible] Chief Party _____ F.B. 235 PG. 54

Platted by	W. O. No. [illegible] D. S. O. No.
Date	Location Elevation Ave
Map No.	Surveyed by [illegible]
Platting C'k'd by C. J. T.	Date [illegible]
Date OCT 1928	Indexed

NOTE: ANY ADDITION OR CHANGES ON THIS SHEET MUST BE MADE OR CIRCLED IN RED. WITH DATE AND NAME OF PERSON MAKING CHANGE.

RETURN TO LOS ANGELES COUNTY SURVEYOR

DO NOT EXTEND NOTES THIS SIDE OF THIS LINE



F.B. [illegible] PG. [illegible] Chief Party Notes by [illegible] Date [illegible]

RETURN TO
LOS ANGELES COUNTY SURVEYOR

DO NOT EXTEND NOTES THIS SIDE OF THIS LINE

NOTE: ANY ADDITION OR CHANGES ON THIS SHEET MUST BE MADE OR CIRCLED IN RED, WITH DATE AND NAME OF PERSON MAKING CHANGE.

Date [illegible] Notes by [illegible] Chief Party [illegible] F.B. 235 PG. 56

Platted by	W. O. No. D. S. O. No.
Date	Location
Map No.	Surveyed by
Platting C'k'd by C. J. T.	Date
Date OCT 1928	Indexed

NOTE: ANY ADDITION OR CHANGES ON THIS SHEET MUST BE MADE OR CIRCLED IN RED. WITH DATE AND NAME OF PERSON MAKING CHANGE.

DO NOT EXTEND NOTES THIS SIDE OF THIS LINE

RETURN TO LOS ANGELES COUNTY SURVEYOR



F.B. [illegible] PG. [illegible] Chief Party Notes by [illegible] Date [illegible]



RETURN TO
LOS ANGELES COUNTY SURVEYOR

DO NOT EXTEND NOTES THIS SIDE OF THIS LINE

NOTE: ANY ADDITION OR CHANGES ON THIS SHEET MUST BE MADE OR CIRCLED IN RED. WITH DATE AND NAME OF PERSON MAKING CHANGE.

Date [illegible] Notes by [illegible] Chief Party _____ F.B. 235 PG. 58

Platted by _____	W. O. No. [illegible] D. S. O. No. _____
Date _____	Location [illegible]
Map No. _____	Surveyed by [illegible]
Platting Ck'd by C. J. T.	Date [illegible]
Date OCT 1928	Indexed _____

NOTE: ANY ADDITION OR CHANGES ON THIS SHEET MUST BE MADE OR CIRCLED IN RED, WITH DATE AND NAME OF PERSON MAKING CHANGE.

RETURN TO LOS ANGELES COUNTY SURVEYOR

DO NOT EXTEND NOTES THIS SIDE OF THIS LINE



F.B. _____ PG. _____ Chief Party Notes by _____ Date _____

RETURN TO
LOS ANGELES COUNTY SURVEYOR

NOTE: ANY ADDITION OR CHANGES ON THIS SHEET MUST BE MADE OR CIRCLED IN RED. WITH DATE AND NAME OF PERSON MAKING CHANGE.

DO NOT EXTEND NOTES THIS SIDE OF THIS LINE

Date _____ Notes by _____ Chief Party _____ F.B. 235 PG. 60

Platted by B. McAtee	W. O. No. _____ D. S. O. No. _____
Date Oct. 1928	Location _____
Map No. B-178	Surveyed by _____
Platting C'k'd by C. J. T.	Date _____
Date OCT 1928	Indexed _____

NOTE: ANY ADDITION OR CHANGES ON THIS SHEET MUST BE MADE OR CIRCLED IN RED. WITH DATE AND NAME OF PERSON MAKING CHANGE.

RETURN TO LOS ANGELES COUNTY SURVEYOR

DO NOT EXTEND NOTES THIS SIDE OF THIS LINE

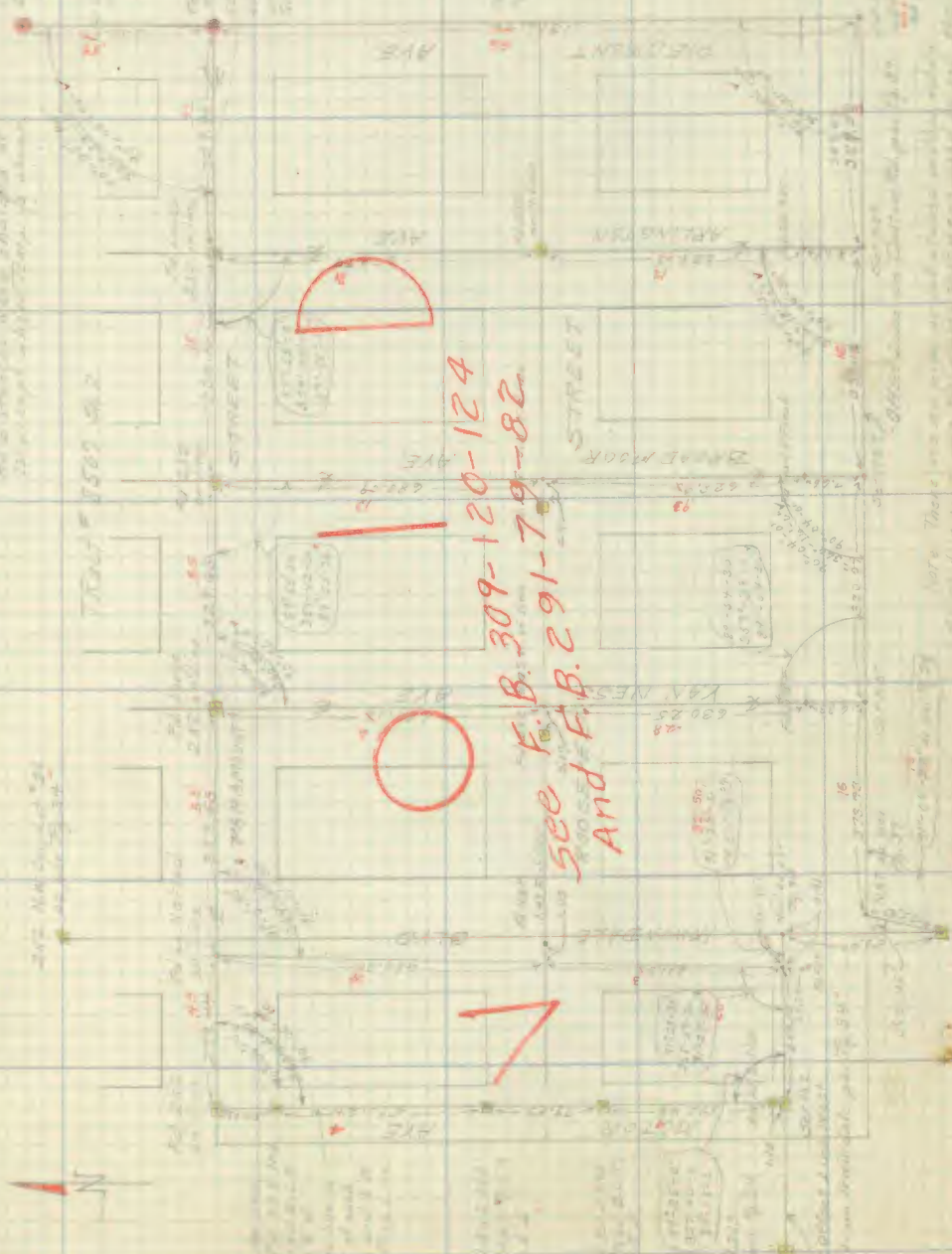

F.B. _____ PG. _____ Chief Party Notes by _____ Date _____

RETURN TO
LOS ANGELES COUNTY SURVEYOR

NOTE: ANY ADDITION OR CHANGES ON THIS SHEET MUST BE MADE OR CIRCLED IN RED, WITH DATE AND NAME OF PERSON MAKING CHANGE.

DO NOT EXTEND NOTES THIS SIDE OF THIS LINE

F. B. 235 Pg. 62

Platted by B. McAtee	W. O. No. [illegible] D. S. O. No.
Date Oct. 1928	Location Gladstone Ave.
Map No. B-178	Surveyed by Hallstrom
Platting C'k'd by C. J. T.	Date 6-21-27
Date OCT 1928	Indexed

Recheck of Chaining between Irwindale Blvd & Azusa Ave.
on
Bonita Ave.

See F.B. 252 Pgs. 13-19

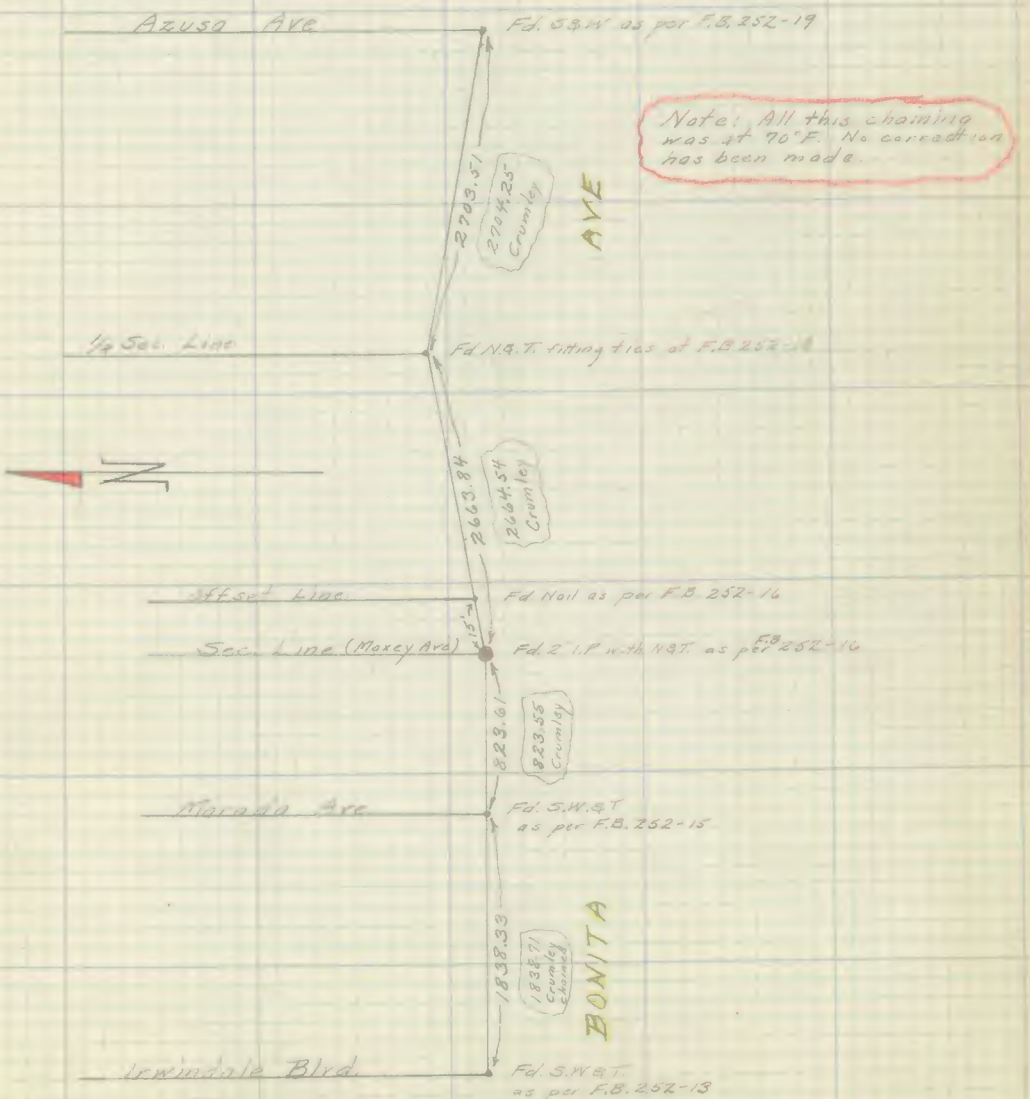

F. B. 235 Pg. 63 [illegible]

Date _____ Notes by _____ Chief Party _____ F.B. 235 PG. 64

Platted by _____	W. O. No. [illegible] D. S. O. No. _____
Date _____	Location Garvey Ave
Map No. _____	Surveyed by R.B. Steele
Platting C'k'd by [illegible]	Date [illegible]
Date [illegible]	Indexed _____

Survey of Garvey Ave
From
El Monte City East Boundary
East
To Mountain View Road

Ref F.B. 72
F.O. 280
F.B. 50
C.S. Map 8271
T.M. 3262 + 3480
Steele Ch
[illegible]
[illegible]
[illegible]

Page 1 to 7 Incl;
Tobog-9-11 Incl;
Note:
R.I. 8' ct
Garvey + Tyler Ct
+ Tyler St and Badger St
had to be reestablished
[illegible] new concrete
pavement
[illegible]

NOTE: ANY ADDITION OR CHANGES ON THIS SHEET MUST BE MADE OR CIRCLED IN RED, WITH DATE AND NAME OF PERSON MAKING CHANGE.

RETURN TO
LOS ANGELES COUNTY SURVEYOR

DO NOT EXTEND NOTES THIS SIDE OF THIS LINE

RETURN TO
LOS ANGELES COUNTY SURVEYOR

NOTE: ANY ADDITION OR CHANGES ON THIS SHEET MUST BE MADE OR CIRCLED IN RED. WITH DATE AND NAME OF PERSON MAKING CHANGE.

DO NOT EXTEND NOTES THIS SIDE OF THIS LINE

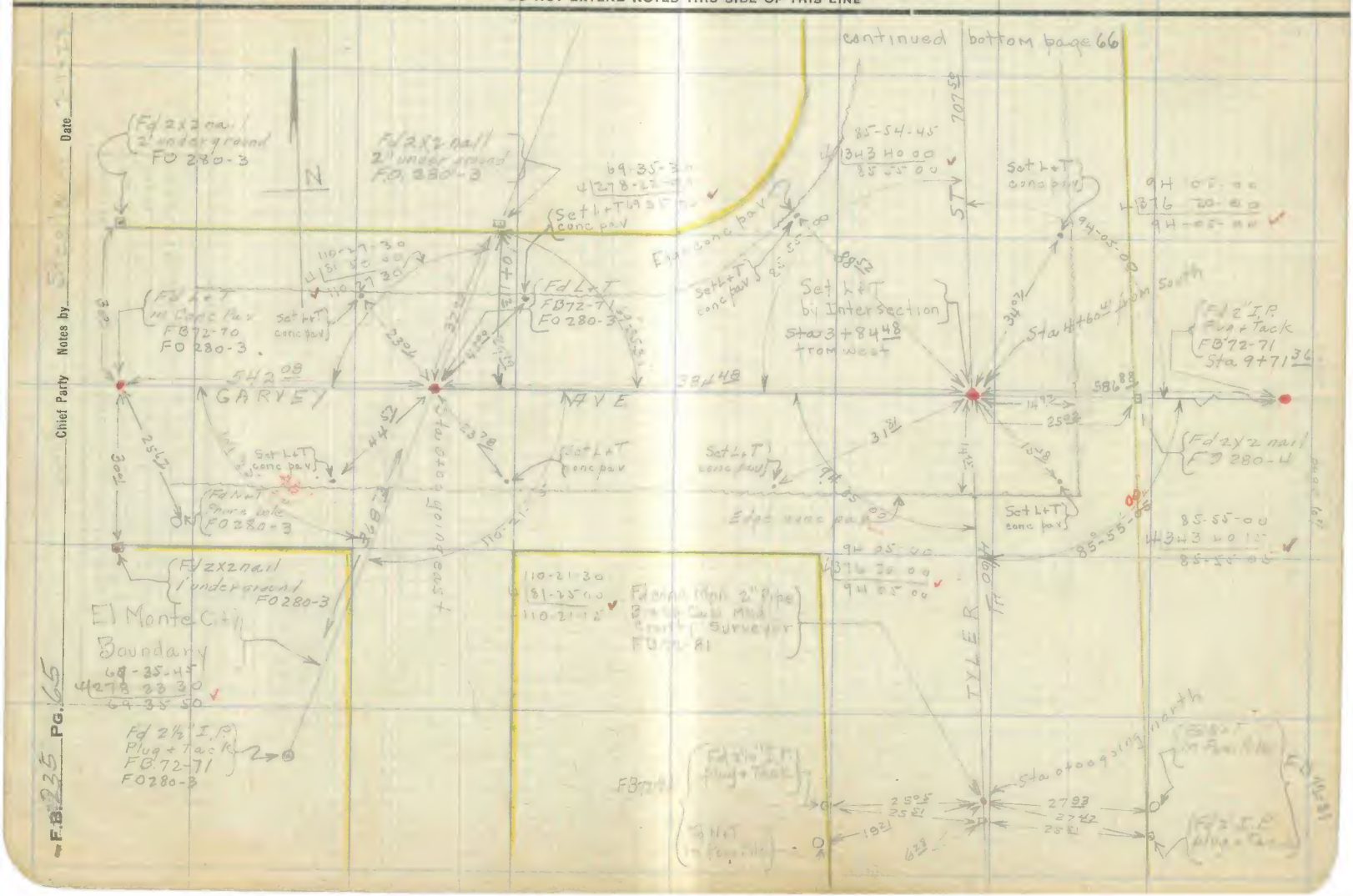

Date _____ Notes by _____ Chief Party _____

F.B. 235 PG. 65

Date 7-6-72 Notes by R B Steele Chief Party _____ F.B. 235 PG. 66

Platted by	W. O. No. H120 D. S. O. No.
Date	Location Garvey Ave
Map No.	Surveyed by R B Steele
Platting C'k'd by R M Fuller	Date 7-2-72
Date Aug 1972	Indexed

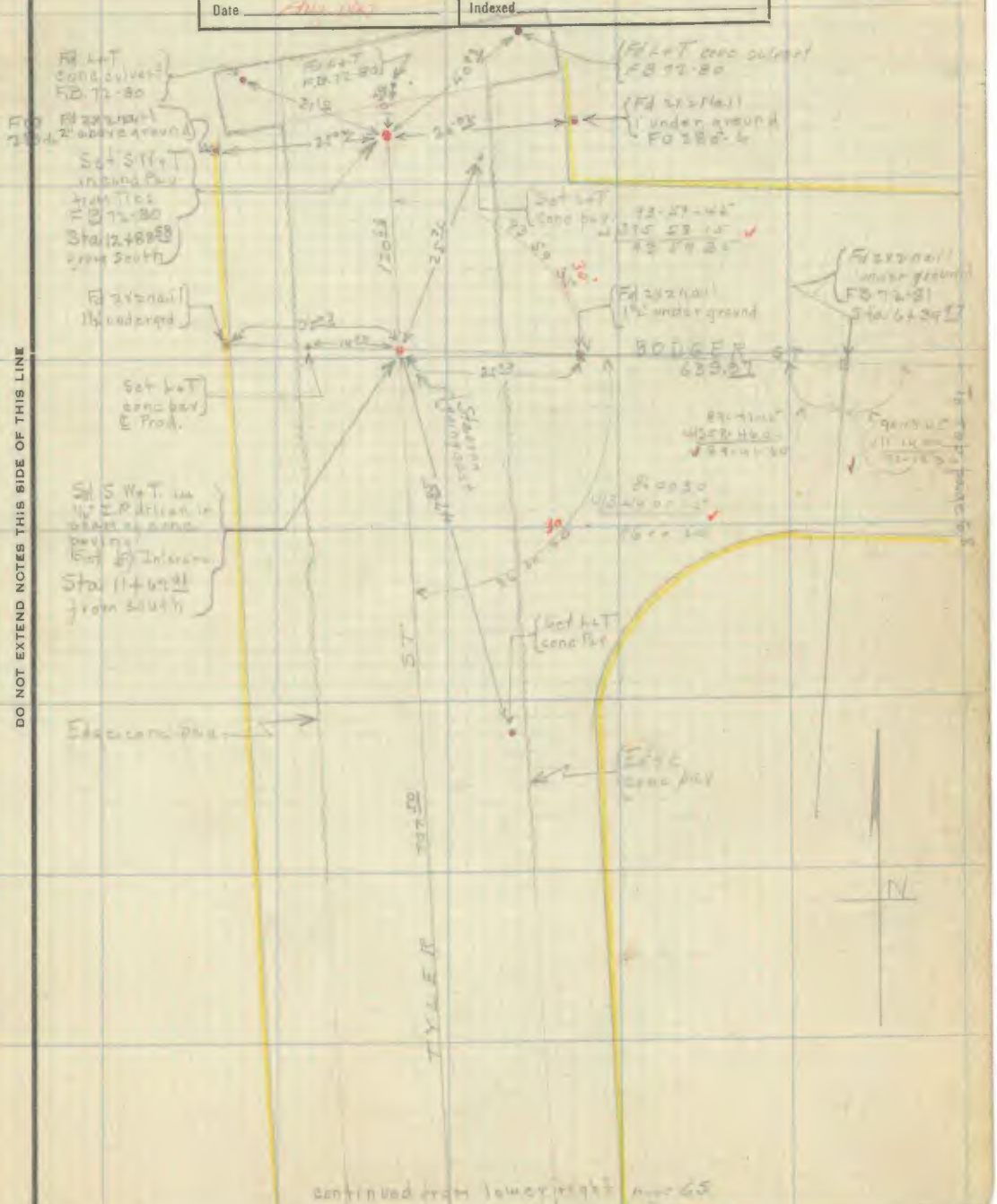

continued from lower right page 65

NOTE: ANY ADDITION OR CHANGES ON THIS SHEET MUST BE MADE OR CIRCLED IN RED, WITH DATE AND NAME OF PERSON MAKING CHANGE.

DO NOT EXTEND NOTES THIS SIDE OF THIS LINE

RETURN TO LOS ANGELES COUNTY SURVEYOR

F.B. 235 PG. 67 Chief Party Notes by Steele Date 7-3-27

RETURN TO
LOS ANGELES COUNTY SURVEYOR

DO NOT EXTEND NOTES THIS SIDE OF THIS LINE

NOTE: ANY ADDITION OR CHANGES ON THIS SHEET MUST BE MADE OR CIRCLED IN RED, WITH DATE AND NAME OF PERSON MAKING CHANGE.

Date _____ Notes by _____ Chief Party _____ F.B. 235 PG. 68

Platted by	W. O. No. 4178 D. S. O. No.
Date	Location Garvey Ave
Map No.	Surveyed by F B Steele
Platting C'k'd by	Date 7-6-1927
Date	Indexed

From upper right page 3

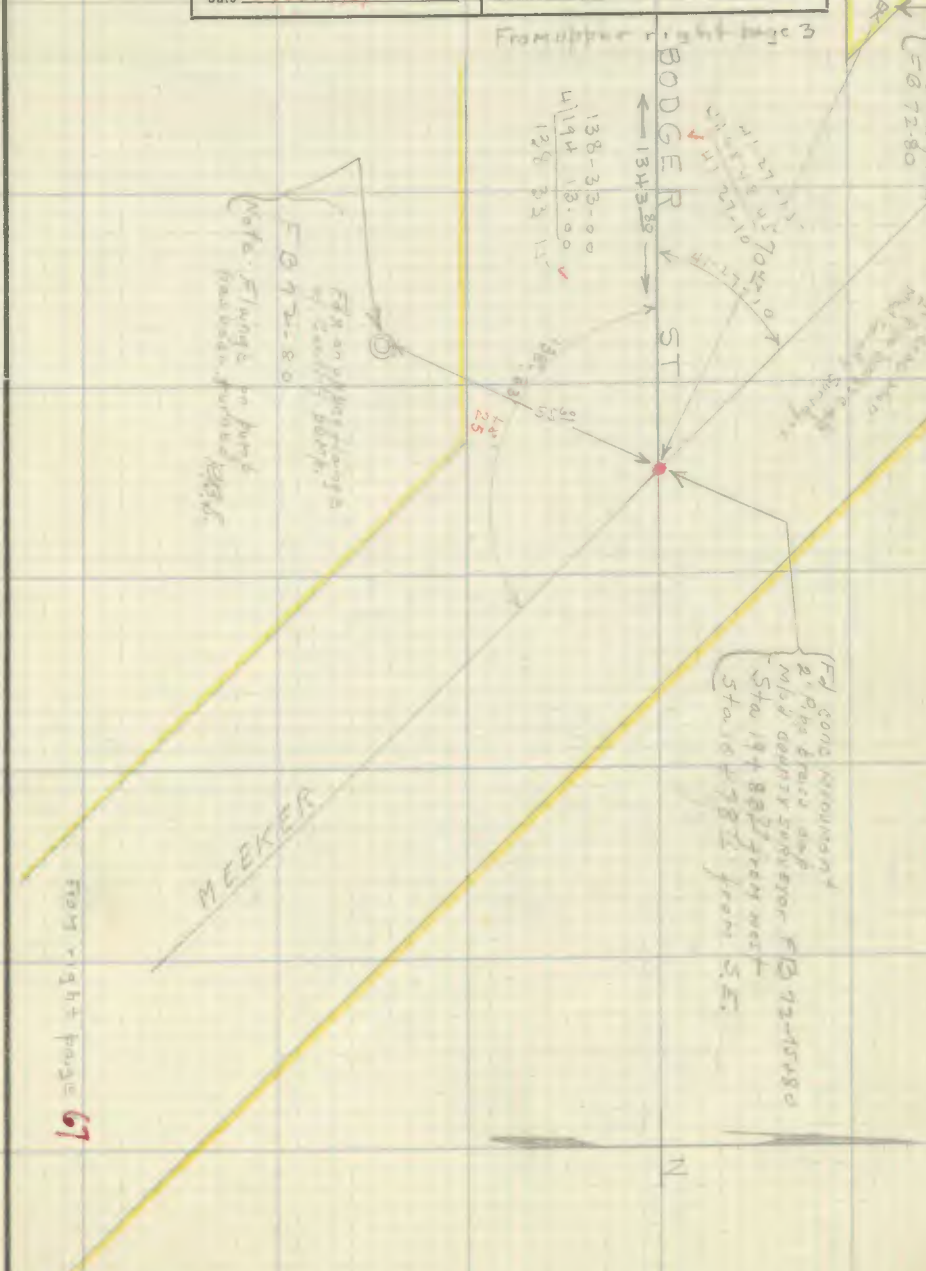

From right page 67

NOTE: ANY ADDITION OR CHANGES ON THIS SHEET MUST BE MADE OR CIRCLED IN RED, WITH DATE AND NAME OF PERSON MAKING CHANGE.

DO NOT EXTEND NOTES THIS SIDE OF THIS LINE

RETURN TO LOS ANGELES COUNTY SURVEYOR

RETURN TO
LOS ANGELES COUNTY SURVEYOR

NOTE: ANY ADDITION OR CHANGES ON THIS SHEET MUST BE MADE OR CIRCLED IN RED. WITH DATE AND NAME OF PERSON MAKING CHANGE.

DO NOT EXTEND NOTES THIS SIDE OF THIS LINE

F.B. 225 PG. 69 Chief Party Notes by Scale Date 7-9-47

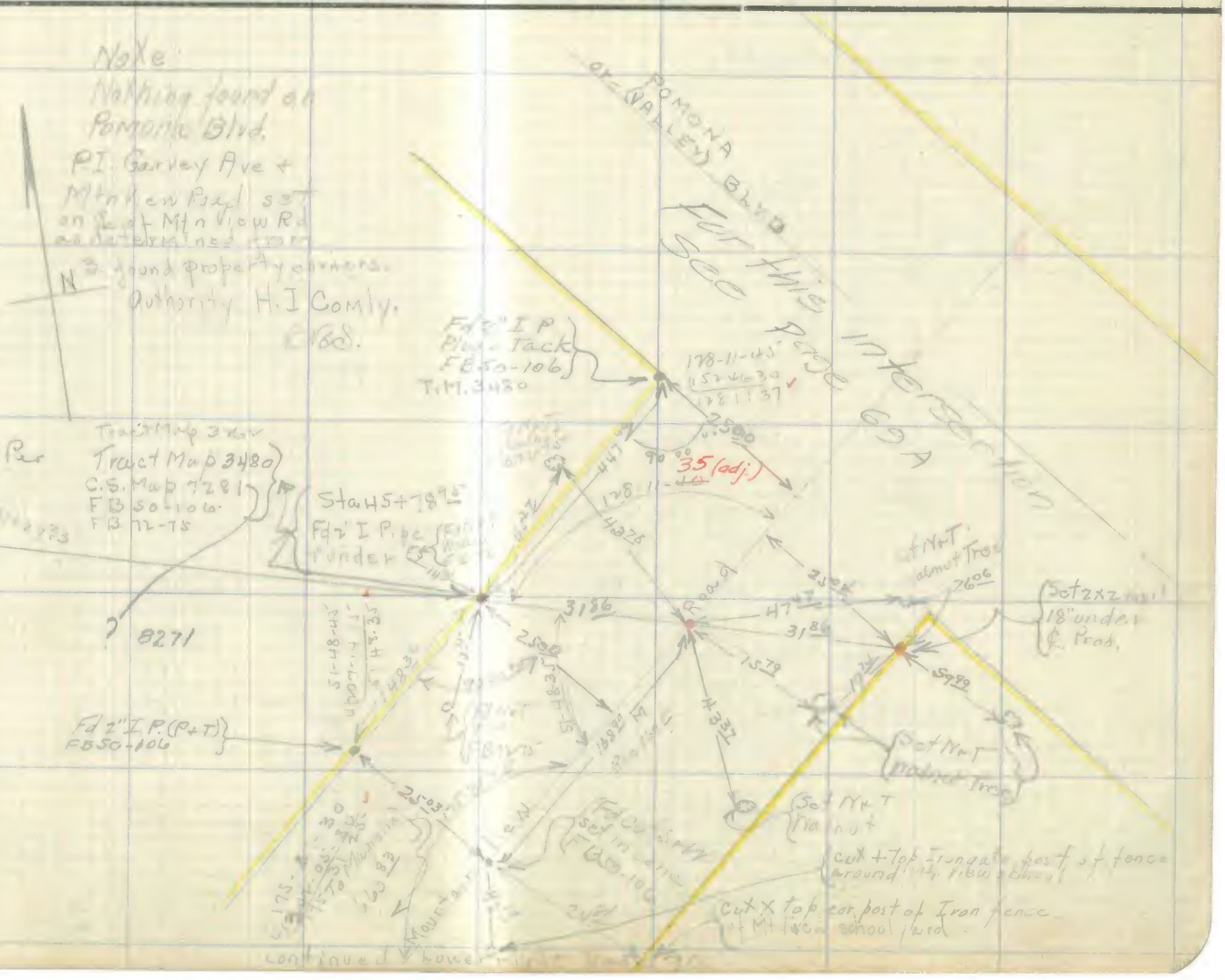

Date 1-23-28 Notes by [illegible] Chief Party [illegible] F. B. 235 PG. 69A

Platted by	W. O. No. [illegible] O. S. O. No.
Date	Location [illegible]
Map No.	Surveyed by [illegible]
Platting C'k'd by	Date 1-23-28
Date	Indexed

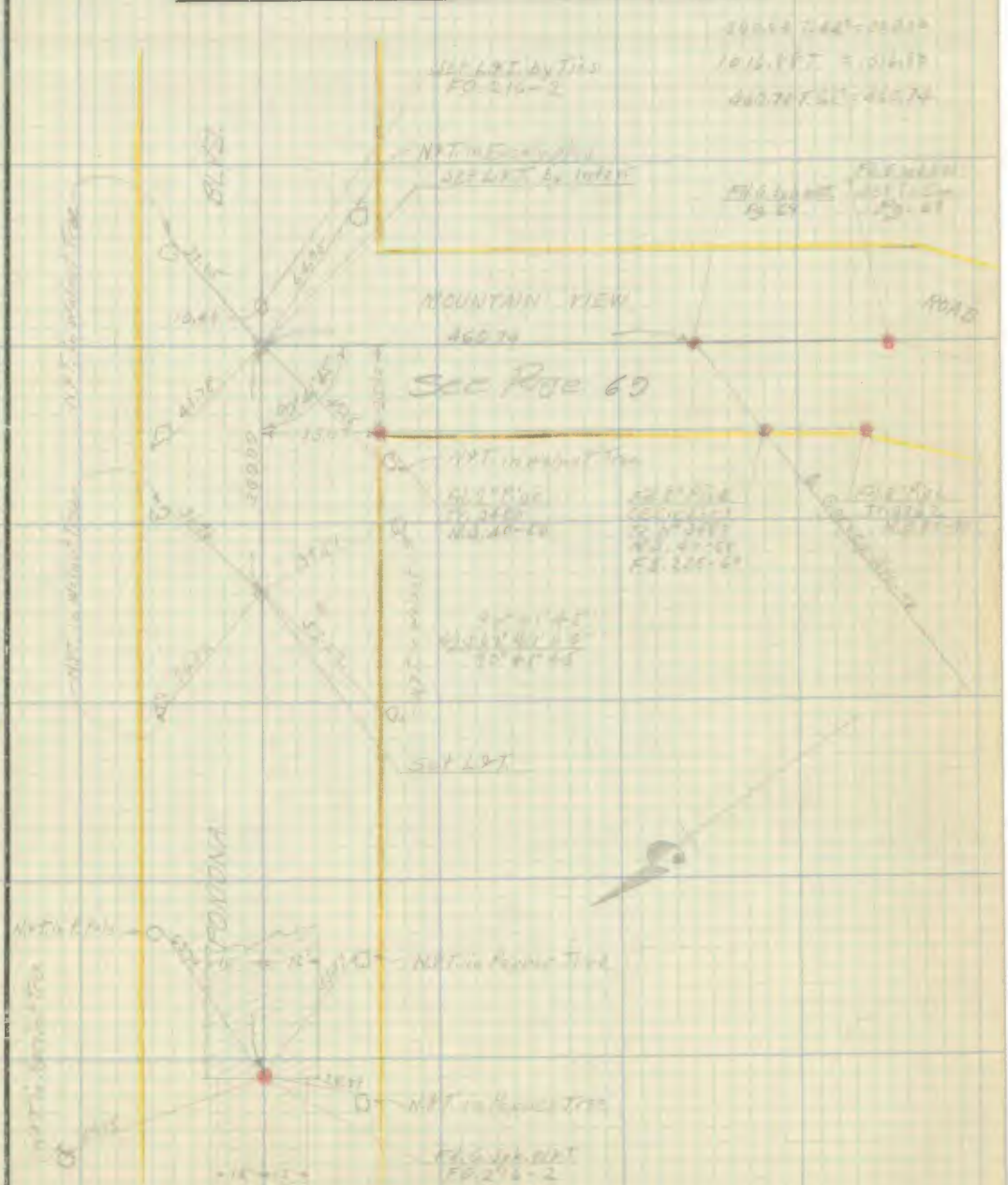

Note: ANY ADDITIONS OR CHANGES ON THIS SHEET MUST BE MADE OR CIRCLED IN Red. WITH DATE AND NAME OF PERSON MAKING CHANGE.

RETURN TO LOS ANGELES COUNTY SURVEYOR

Do not extend notes this side of this line

F.B. 235 Pg. 69B Van Fleet Chief Party Notes by Van Fleet Date 1-27-28

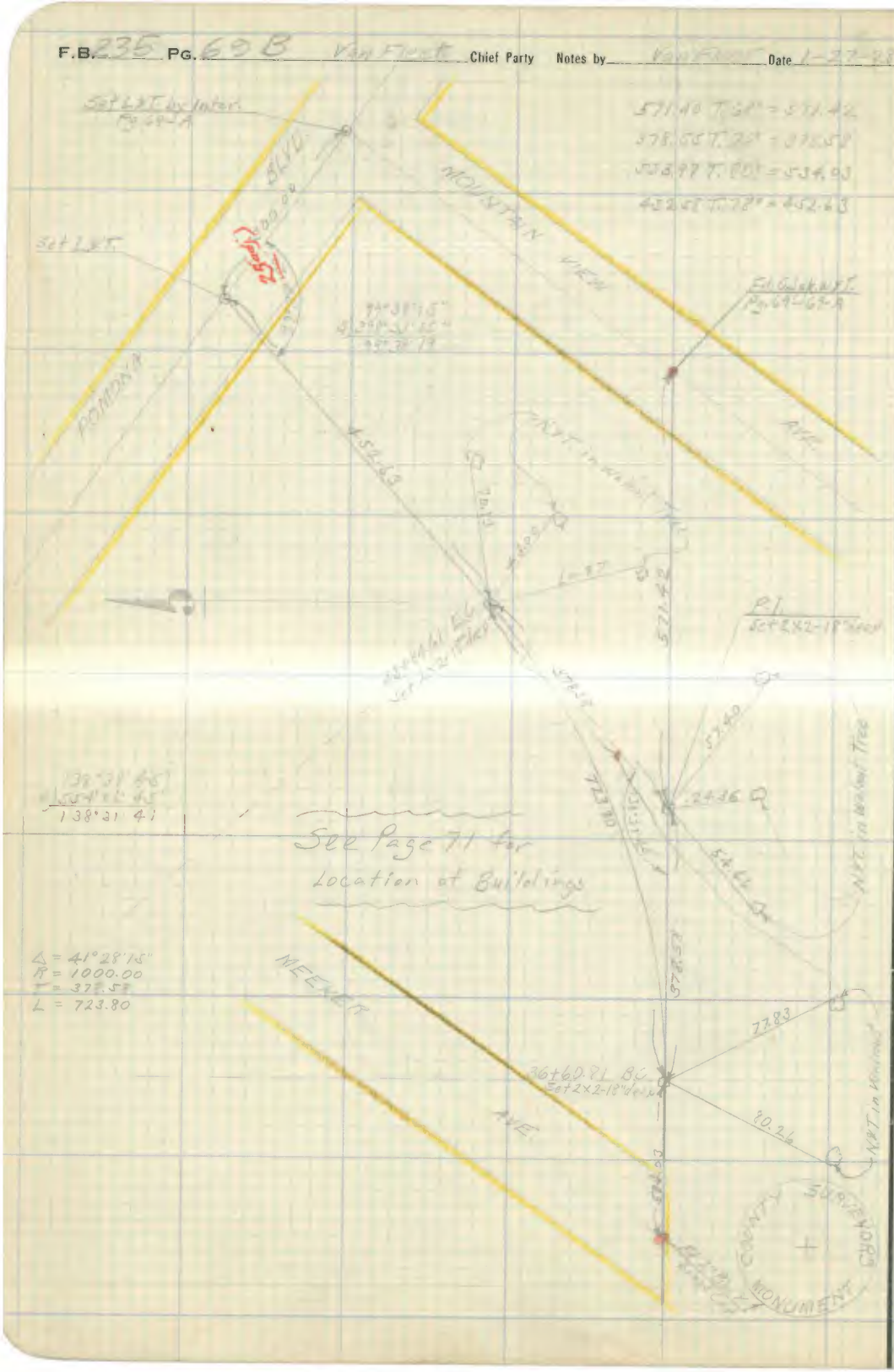

RETURN TO
LOS ANGELES COUNTY SURVEYOR

Do not extend notes this side of this line

Note: ANY ADDITIONS OR CHANGES ON THIS SHEET MUST BE MADE OR CIRCLED IN Red WITH DATE AND NAME OF PERSON MAKING CHANGE.

Date ______ Notes by ______ Chief Party ______ F.B. 235 PG. 70

Platted by	W. O. No. 4170 D. S. O. No.
Date	Location [illegible]
Map No.	Surveyed by R.B. Steele
Platting C'k'd by [illegible]	Date 7-11-27
Date [illegible]	Indexed

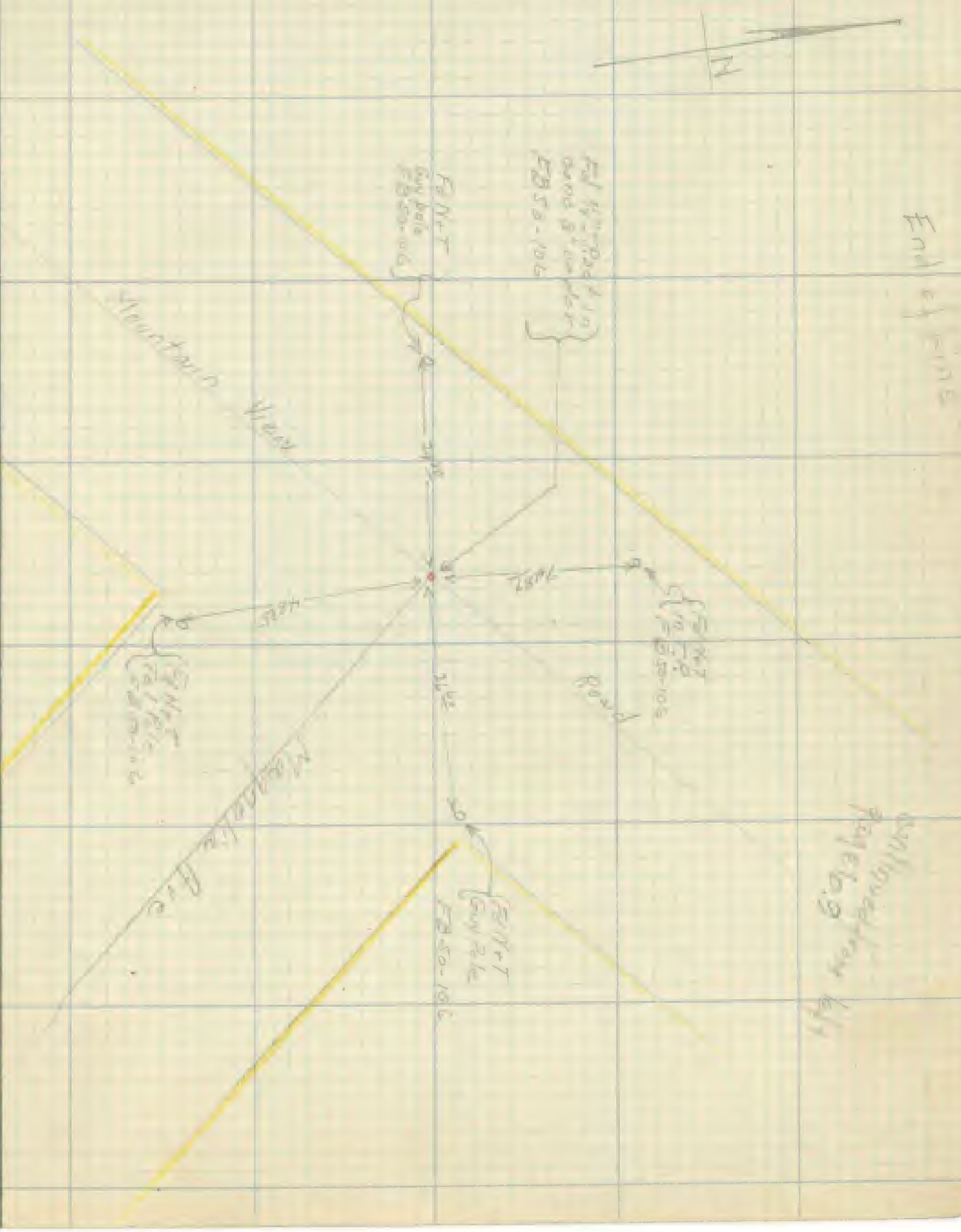

NOTE: ANY ADDITION OR CHANGES ON THIS SHEET MUST BE MADE OR CIRCLED IN RED. WITH DATE AND NAME OF PERSON MAKING CHANGE.

DO NOT EXTEND NOTES THIS SIDE OF THIS LINE

RETURN TO LOS ANGELES COUNTY SURVEYOR

F.B. 235 PG. 71 Van Fleet Chief Party Notes by Van Fleet Date 3-13-28

Mitted by Clyne. Checked by H. U. M. H. } CS 8954

March 14/28.

RETURN TO
LOS ANGELES COUNTY SURVEYOR

DO NOT EXTEND NOTES THIS SIDE OF THIS LINE

NOTE: ANY ADDITION OR CHANGES ON THIS SHEET MUST BE MADE OR CIRCLED IN RED. WITH DATE AND NAME OF PERSON MAKING CHANGE.

Date _____ Notes by _____ Chief Party _____ F.B. 235 PG. 72

Platted by _____	W. O. No. 4170 D. S. O. No. _____
Date _____	Location Garvey Ave
Map No. _____	Surveyed by R B Steele
Platting C'k'd by [illegible]	Date 7-11-27
Date [illegible]	Indexed _____

Topography from Tyler St east along proposed extension of Garvey Ave To Mountain View Road 40 ft each side

℄

cont bottom page 73

← 24 7 29+83 0 → ○ 12" walnut

← 26 6 29+33 0 → ○ 12" walnut

← 25 2 28+82 5 → ○ 12" walnut

← 24 2 28+32 3 → ○ 10" walnut

← 23 4 27+82 0 → ○ 14" walnut

← 24 5 27+31 5 → ○ 12" walnut

← 25 0 26+81 5 → ○ 16" walnut

← 24 9 26+32 0 → ○ 12" walnut

← 26 2 25+81 5 → ○ 16" walnut

← 26 5 25+30 0 → ○ 10" walnut

← 26 3 24+80 0 → ○ 12" walnut

← 25 2 24+29 5 → ○ 14" walnut

← 25 7 23+79 5 → ○ 14" walnut

← 25 6 23+28 3 → ○ 12" walnut

← 25 5 22+78 8 → ○ 12" walnut

← 25 4 22+29 0 → ○ 14" walnut

← 25 2 21+76 20 → ○ 1" walnut

← 25 0 21+26 0 → ○ 1" walnut

← 25 5 [illegible] → ○ 1" walnut

Sta 22+91 94
Fd concrete 2" I P
brass cap mkd
Sec cor
21, 22, 27+28

Cultivated Ground

← Sta 9+71 36
Fd 2" I p. p+T

← 4+09 48

N

← Sta 3+84 48
Fd h+T

NOTE: ANY ADDITION OR CHANGES ON THIS SHEET MUST BE MADE OR CIRCLED IN RED. WITH DATE AND NAME OF PERSON MAKING CHANGE.

DO NOT EXTEND NOTES THIS SIDE OF THIS LINE

RETURN TO LOS ANGELES COUNTY SURVEYOR

F.B. 235 PG. 78 Chief Party Notes by Steele Date 7-11-27

8" walnut 43+84° 17°
12" walnut 43+13 8⁷ — 24⁶ 44+94° 6" walnut
8" walnut 42+03 32² — 24⁵ 44+44⁵ 10" "
8" walnut 41+32 21⁵ — 24⁵ 43+94° 12" "
6" walnut 40+61⁵ 14⁶ — 24² 43+44° 12" "
6" " 39+91° 8° — 24⁰ 42+94⁵ 12" walnut
6" " 39+51 34⁰
39+07 40
Two rows berry vines
38+95 23⁶ — 23⁸ 42+43⁵ 10" "
38+89° 40 — 23³ 41+93⁵ 1" "
38+82° 25 — 24⁰ 41+43⁵ 10" "
6" curb
out 40 38+73
6" curb
38+75 22³ — 25⁰ 40+93 12" "
10 14
24⁶ 40+42 8" "
out 40 38+62
38+60 25° — 24² 39+91⁵ 10" "
3" walnut 37+89 34° — 23⁹ 39+41⁵ 10" "
2" walnut 37+17° 26⁶ — 24³ 38+91³ 8" "
37+17°
24⁵ 37+90° 10" "
5 rows grapes average 20 ft apart in row
37+03 21° — 24² 37+39° 1" "
24² 36+89⁵ 10" "
24⁴ 36+38⁵ 1" "
24⁴ 35+88.5 1" "
34+40 40 — 24⁵ 35+36⁵ 1" "
24⁴ 34+86² 1" "
34+25 23³ — 24² 34+39° 1" "
24³ 33+36⁵ 1" "
cultivated ground
2" walnut 34+66° 35² — 25⁰ 32+85³ 10" "
3" walnut 33+96⁵ 27² — 23⁵ 32+33⁵ 1" "
4" walnut 33+24³ 23° — 24² 31+84⁵ 10
2" walnut 32+54⁵ 12⁵ — 23⁸ 31+34⁵ 5
2" walnut 31+43³ 36⁴
Sta 31+27.33
Fd Conc Mon. 2" pipe brasscap
N
24⁸ 30+84³ 10" walnut
24³ 30+34⁵ 12" walnut

cont from top page 78

RETURN TO
LOS ANGELES COUNTY SURVEYOR

DO NOT EXTEND NOTES THIS SIDE OF THIS LINE

NOTE: ANY ADDITION OR CHANGES ON THIS SHEET MUST BE MADE OR CIRCLED IN RED. WITH DATE AND NAME OF PERSON MAKING CHANGE.

Date _____ Notes by _____ Chief Party _____ F.B. 235 PG. 74

Platted by	W. O. No. 4120 D. S. O. No.
Date	Location Garvey Ave
Map No.	Surveyed by P.B. Steele
Platting C'k'd by D.M. Finney	Date 7-15-27
Date Aug. 1927	Indexed

NOTE: ANY ADDITION OR CHANGES ON THIS SHEET MUST BE MADE OR CIRCLED IN RED, WITH DATE AND NAME OF PERSON MAKING CHANGE.

DO NOT EXTEND NOTES THIS SIDE OF THIS LINE

RETURN TO LOS ANGELES COUNTY SURVEYOR

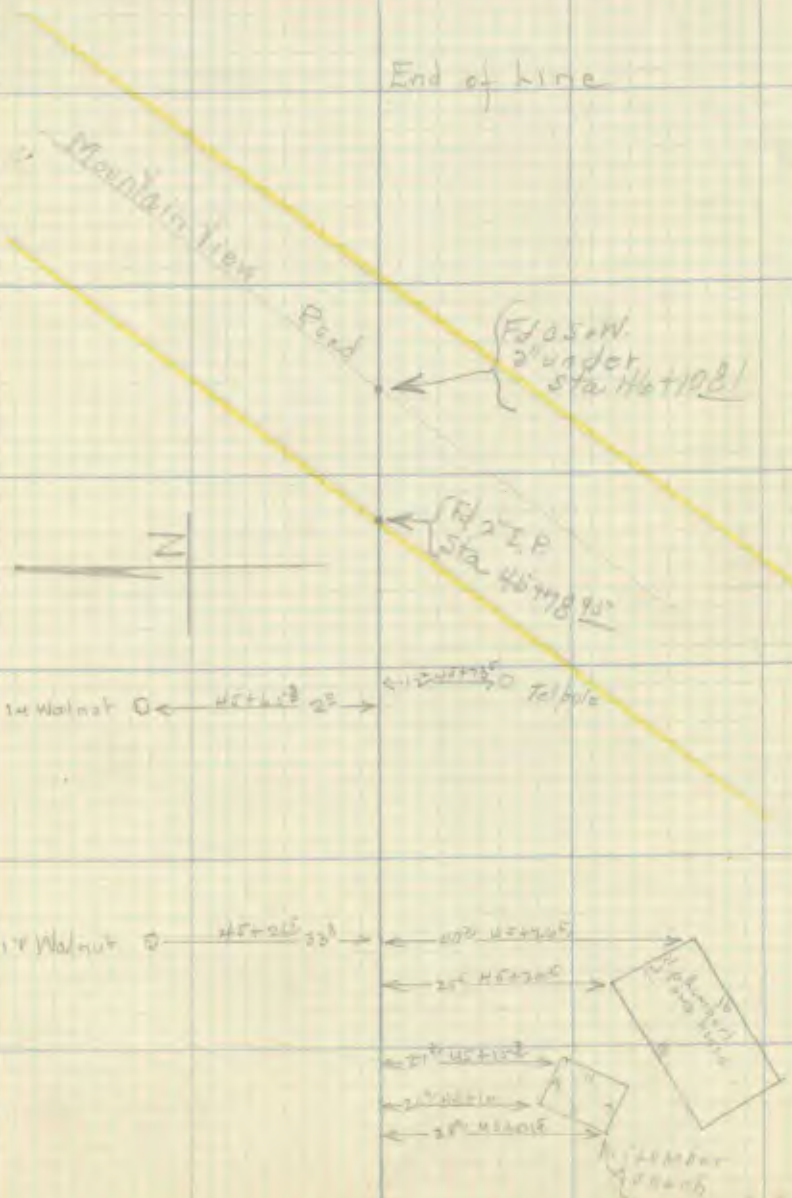

F.B. 235 Pg. 75 Chief Party Notes by Steele Date 7-14-27

RETURN TO
LOS ANGELES COUNTY SURVEYOR

NOTE: ANY ADDITION OR CHANGES ON THIS SHEET MUST BE MADE OR CIRCLED IN RED, WITH DATE AND NAME OF PERSON MAKING CHANGE.

DO NOT EXTEND NOTES THIS SIDE OF THIS LINE

Date _____ Notes by _____ Chief Party _____ F.B. 235 PG. 76

Platted by Fowler	W. O. No. 4129 D. S. O. No.
Date July, 1921	Location Garvey Ave
Map No.	Surveyed by [illegible]
Platting C'k'd by Wood	Date [illegible]
Date July, 1921	Indexed

GARVEY AVE

from

SAN GABRIEL BLVD east to

CHARLOTTE AVE Pages 77 78 79 [illegible]

Reference

F.R. 263

FB 737

Tract Map No. 5477
5343
5435
C.S. Map 8867

Topog pages 80-82

Steele Ch.
McNeal Inst
Redfern CE and Ch.
Greenwood Frank Rt Ch.

NOTE: ANY ADDITION OR CHANGES ON THIS SHEET MUST BE MADE OR CIRCLED IN RED, WITH DATE AND NAME OF PERSON MAKING CHANGE.

DO NOT EXTEND NOTES THIS SIDE OF THIS LINE

RETURN TO
LOS ANGELES COUNTY SURVEYOR

F.B. 235 Pg. 77 Chief Party Notes by Steele Date 7-12-27

RETURN TO
LOS ANGELES COUNTY SURVEYOR

DO NOT EXTEND NOTES THIS SIDE OF THIS LINE

NOTE: ANY ADDITION OR CHANGES ON THIS SHEET MUST BE MADE OR CIRCLED IN RED. WITH DATE AND NAME OF PERSON MAKING CHANGE.

Date________ Notes by________ Chief Party________ F.B. 235 PG. 78

Platted by Snyder	W. O. No. 4129 D. S. O. No.
Date July 1927	Location Garvey Ave
Map No.	Surveyed by R.B. Steele
Platting C'k'd by Wood	Date 7-15-27
Date July 1927	Indexed

NOTE: ANY ADDITION OR CHANGES ON THIS SHEET MUST BE MADE OR CIRCLED IN RED. WITH DATE AND NAME OF PERSON MAKING CHANGE.

DO NOT EXTEND NOTES THIS SIDE OF THIS LINE

RETURN TO LOS ANGELES COUNTY SURVEYOR

To bottom page 79

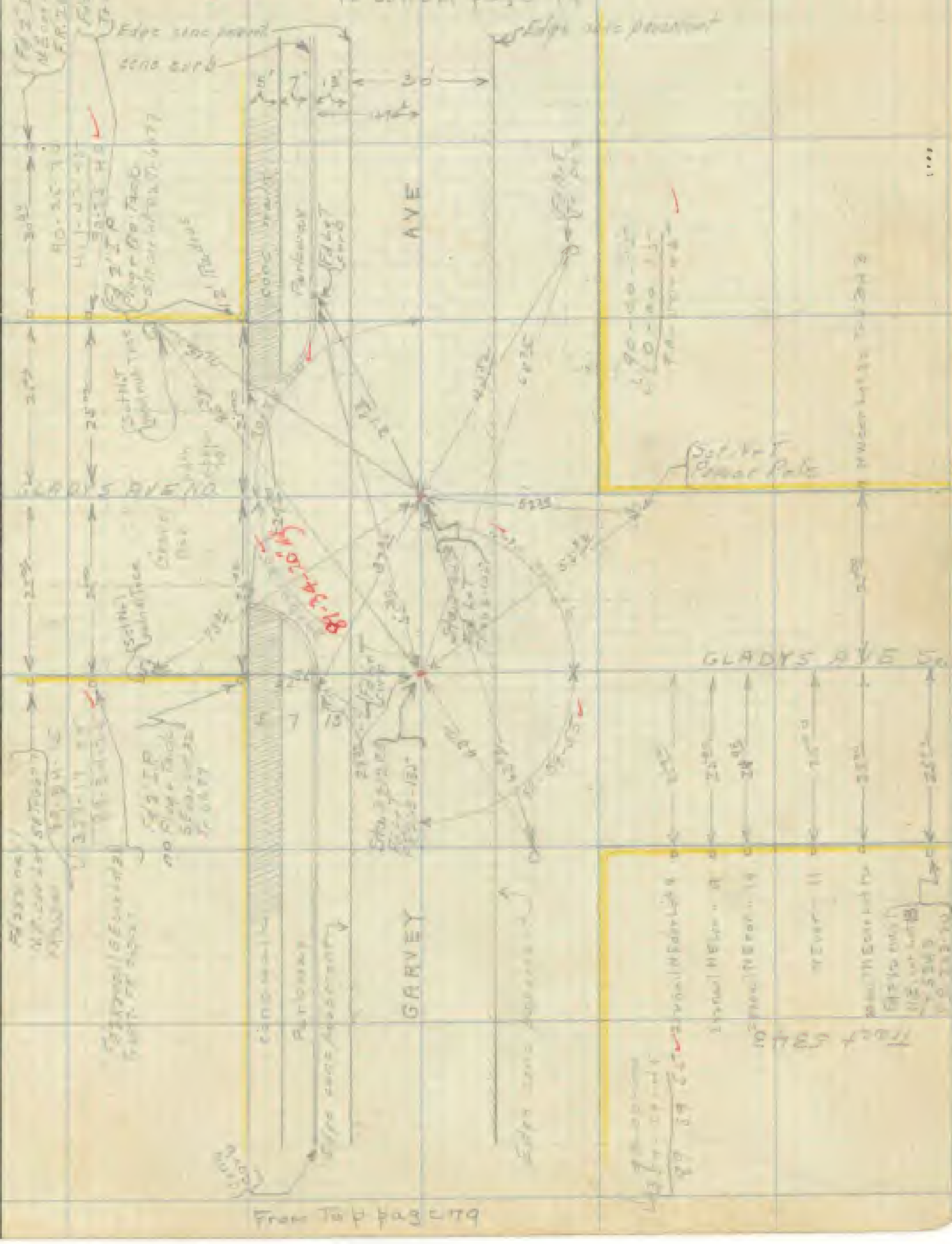

From Top page 79

F.B. 235 PG. 79 Chief Party Notes by ______ Date ______

RETURN TO
LOS ANGELES COUNTY SURVEYOR

DO NOT EXTEND NOTES THIS SIDE OF THIS LINE

NOTE: ANY ADDITION OR CHANGES ON THIS SHEET MUST BE MADE OR CIRCLED IN RED, WITH DATE AND NAME OF PERSON MAKING CHANGE.

Date _____ Notes by _____ Chief Party _____ F.B. 235 PG. 80

Platted by Trowder	W. O. No. 129 D. S. O. No.
Date July 1927	Location Garvey Ave
Map No.	Surveyed by R B Steele
Platting C'k'd by Mood	Date 7-18-27
Date July 1927	Indexed

Continued bottom page 81



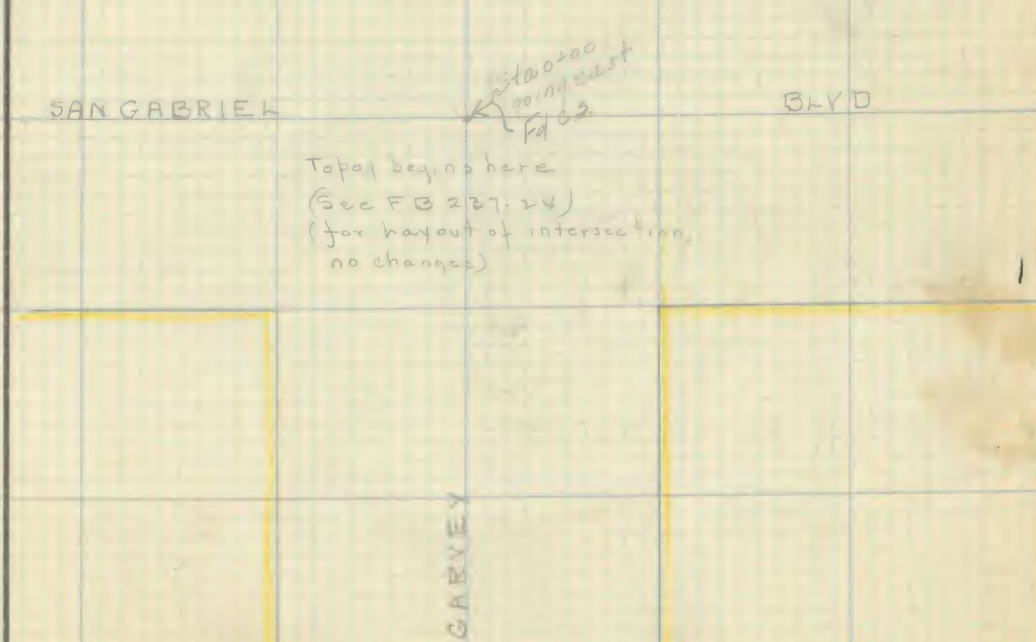

Topo begins here
(See FB 237, 24)
(for layout of intersection, no changes)

1

NOTE: ANY ADDITION OR CHANGES ON THIS SHEET MUST BE MADE OR CIRCLED IN RED, WITH DATE AND NAME OF PERSON MAKING CHANGE.

DO NOT EXTEND NOTES THIS SIDE OF THIS LINE

RETURN TO LOS ANGELES COUNTY SURVEYOR

F.B. 235 PG. 81 Chief Party Notes by Steele Date 7-18-27

To bottom page 82

8" Walnut Tree ← 4+75.5 — 34.8 →

← 21.2 5+74.0 → Tel Pole

8" Walnut Tree ← 4+35.0 — 34.2 →

Ave

8" Walnut Tree ← 3+96.5 — 33.7 → ← 21.2 4+72.0 → Tel Pole

← 32.0 4+02.0 → Gas Meter

P. Pole ← 3+62 — 30 →

5" Walnut Tree ← 3+56 — 33.8 → ← 32.0 3+84.0 → Gas Meter

deadman ← 3+50 — 42.0 → ← 21.3 3+74 → Tel pole

Sta 3+34.95 Fd L+T

GLADYS AVE No.

← 30.0 3+33 → 00 deadman (2)

← 57.0 3+33 → P. Pole

N

12" Walnut Tree ← 3+16.0 — 33.5 →

Sta 3+12.00 Fd L+T

GLADYS AVE S.

8 Mail boxes } 3+00 out 28.5 →

12" Walnut Tree ← 2+76.0 — 32.9 →

Gorse

12" Walnut Tree ← 2+36.0 — 32.5 →

← 21.2 2+74.0 → Tel pole

Power Pole ← 2+00.0 — 30.2 →

8" Walnut Tree ← 1+95.7 — 32.1 →

← 35.0 2+08.0 → Water Meter

From Top page 80

RETURN TO
LOS ANGELES COUNTY SURVEYOR

NOTE: ANY ADDITION OR CHANGES ON THIS SHEET MUST BE MADE OR CIRCLED IN RED. WITH DATE AND NAME OF PERSON MAKING CHANGE.

DO NOT EXTEND NOTES THIS SIDE OF THIS LINE

Date _____ Notes by _____ Chief Party _____ F.B. 235 Pg. 82

Platted by Crowder	W. O. No. 4120 D. S. O. No.
Date July 1927	Location Garvey Ave
Map No.	Surveyed by R B Steele
Platting C'k'd by Wood	Date 7-18-27
Date July 1927	Indexed

NOTE: ANY ADDITION OR CHANGES ON THIS SHEET MUST BE MADE OR CIRCLED IN RED, WITH DATE AND NAME OF PERSON MAKING CHANGE.

DO NOT EXTEND NOTES THIS SIDE OF THIS LINE

RETURN TO LOS ANGELES COUNTY SURVEYOR

From Top page 81

F.B. 245 PG. 3 Chief Party Notes by Date

RETURN TO
LOS ANGELES COUNTY SURVEYOR

DO NOT EXTEND NOTES THIS SIDE OF THIS LINE

NOTE: ANY ADDITION OR CHANGES ON THIS SHEET MUST BE MADE OR CIRCLED IN RED, WITH DATE AND NAME OF PERSON MAKING CHANGE.

Date _____ Notes by _____ Chief Party _____ F. B. 235 PG. 84

Platted by B. McAtee	W. O. No. [illegible] D. S. O. No. _____
Date Oct. 1928	Location [illegible]
Map No. B-128	Surveyed by C. V. Crumley
Platting C'k'd by C. J. T.	Date Aug. 9, 1927
Date OCT 1928	Indexed _____

Continued Bottom Notes 85

N

1321.56 @ T = 96° = 1321.56

Δ = 179°-57'-00"
Ⓐ = 719-48-15

13+19.84 Fd 5/8" I.P.
Rec. = 1319.48 For C.G. 94.56
N.W. Cor. Lot 12 - M.R. 43-94
Sub. Div. #2, Azusa Land & Water Co.

659.68 @ T = 96° = 659.78
660.12
1319.84

Fd 1x2" W/ Marker - Set By P.E. R.R.
N.E. Cor. of N.W. 1/4 of N.W. 1/4 of #4

208.46 @ T = 96° = 208.49

4+57.57
Set 1x2

Note - See Pg. 83 For Change in Data C.V.C. Mcdel

For Angle at this point See Pg. 128

Set 1x2 Top of Storage Gravel Ridge

Set 1x2 Top of Storage Gravel Ridge

Fd 1x2 Set By V.J. Rowan - C.E. Fr. Station of Ave. Survey Sec. 19

Ⓐ 199-55-15
Ⓐ 719-41-15

196.34 Rec. For Flood Control Pg. 37

Fd 1x2 Set By Flood Control Pg. 37

Fd 1x2 Set By Flood Control Pg. 37

Note: ANY ADDITIONS OR CHANGES ON THIS SHEET MUST BE MADE OR CIRCLED IN Red. WITH DATE AND NAME OF PERSON MAKING CHANGE.

RETURN TO
LOS ANGELES COUNTY SURVEYOR

Do not extend notes this side of this line

F.B. 285 PG. 85 Chief Party Notes by C.V. Crowley Date 8/8-23/27

RETURN TO
LOS ANGELES COUNTY SURVEYOR
Do not extend notes this side of this line

Note: ANY ADDITIONS OR CHANGES ON THIS SHEET MUST BE MADE OR CIRCLED IN Red. WITH DATE AND NAME OF PERSON MAKING CHANGE.

85A

Date _____ Notes by _____ Chief Party _____ F.B. 235 PG. _____

Platted by _____	W. O. No. 4131 D. S. O. No. _____
Date _____	Location Maine Ave
Map No. _____	Surveyed by C.V. Crumley
Platting Ck'd by C. J. T.	Date _____
Date OCT 1928	Indexed _____

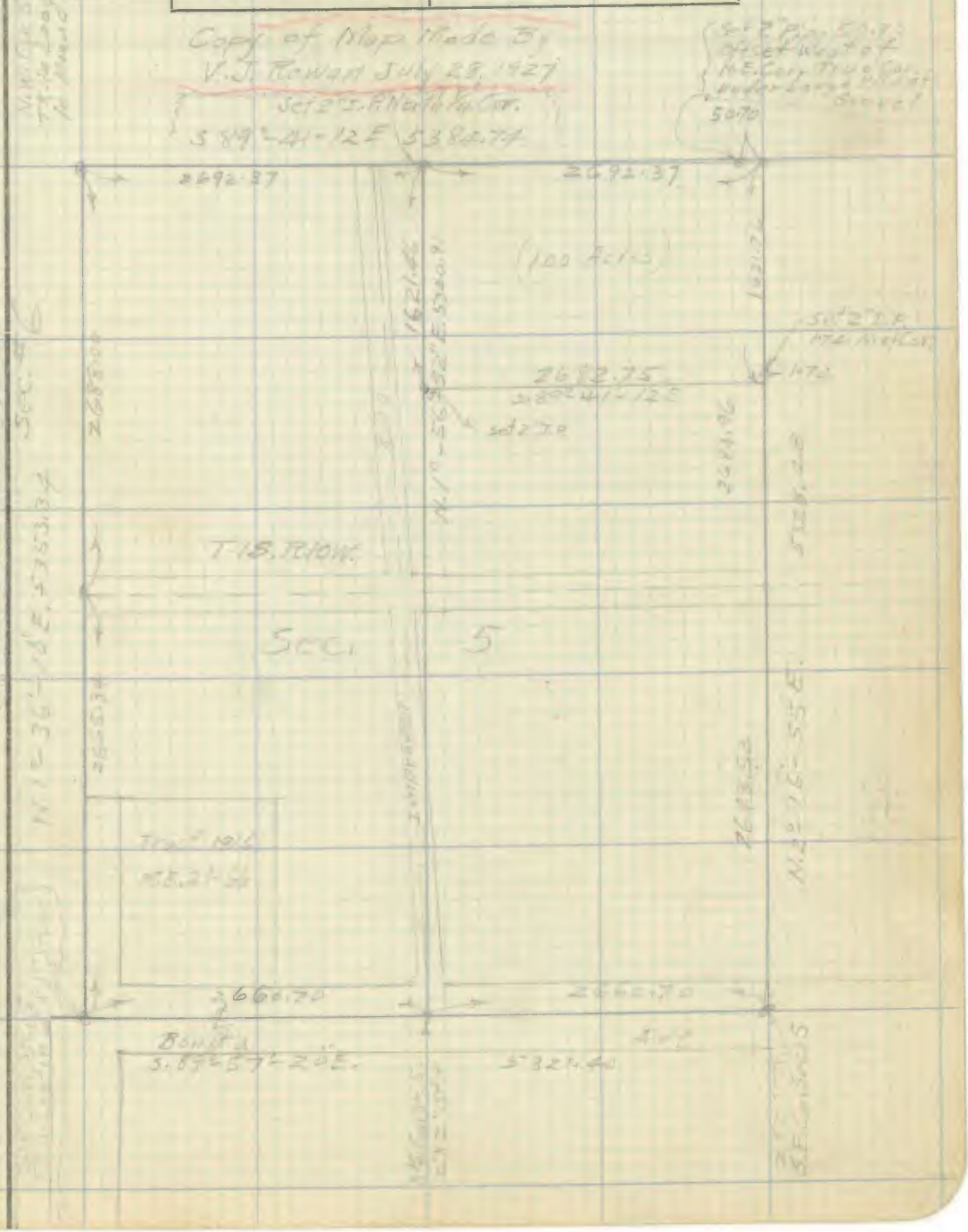

NOTE: ANY ADDITION OR CHANGES ON THIS SHEET MUST BE MADE OR CIRCLED IN RED. WITH DATE AND NAME OF PERSON MAKING CHANGE.

DO NOT EXTEND NOTES THIS SIDE OF THIS LINE

RETURN TO
LOS ANGELES COUNTY SURVEYOR

F.B. 235 PG. 85B Chief Party Notes by Date

RETURN TO
LOS ANGELES COUNTY SURVEYOR

NOTE: ANY ADDITION OR CHANGES ON THIS SHEET MUST BE MADE OR CIRCLED IN RED. WITH DATE AND NAME OF PERSON MAKING CHANGE.

DO NOT EXTEND NOTES THIS SIDE OF THIS LINE

Date _____ Notes by _____ Chief Party _____ F. B. 235 PG. _____

Platted by B. McAtee	W. O. No. _____ D. S. O. No. _____
Date Oct. 1928	Location Gladstone Ave
Map No. B-178	Surveyed by C. K. Crawley
Platting C'k'd by C. J. T.	Date 8-23-1927
Date OCT 1928	Indexed

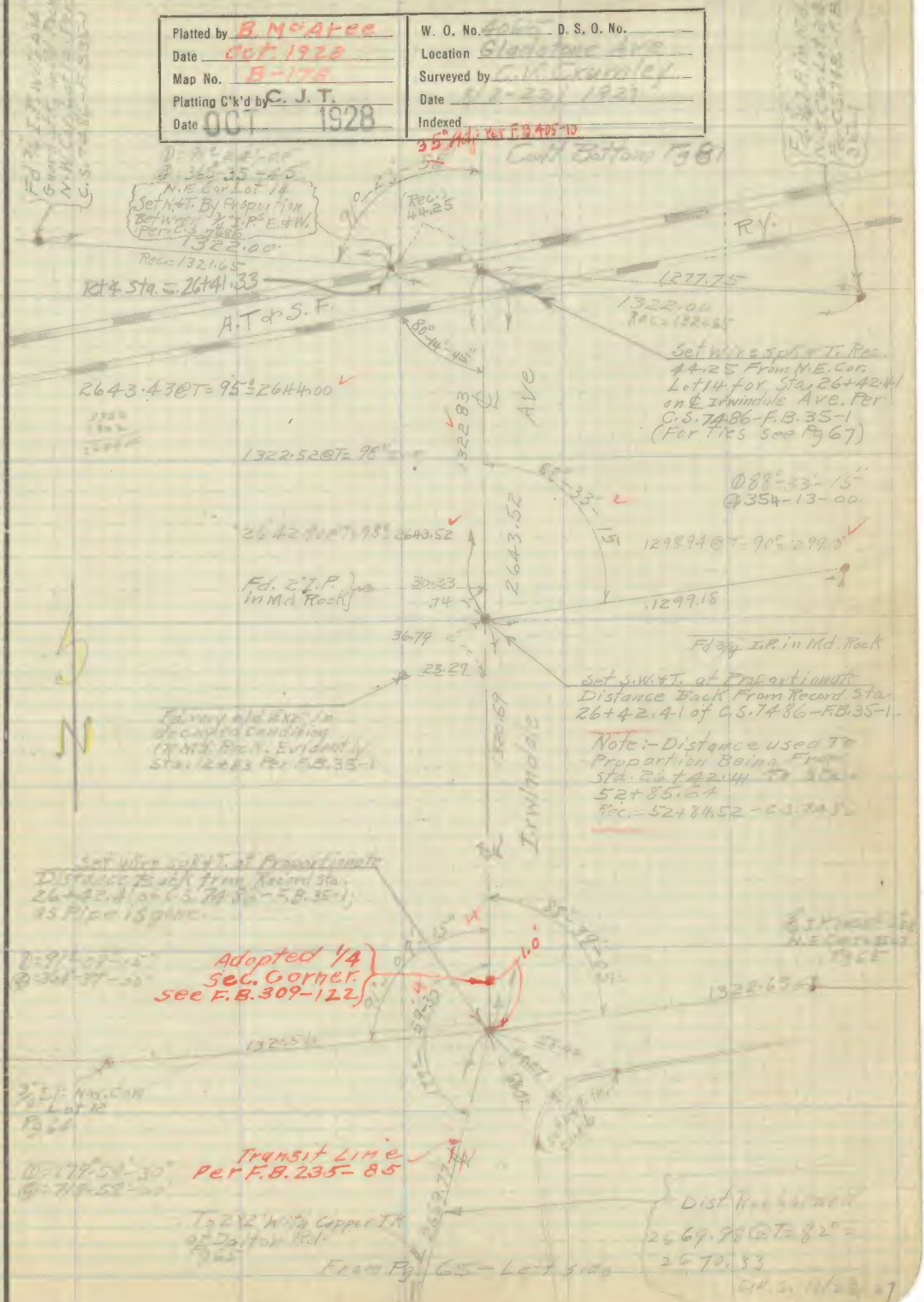

Note: ANY ADDITIONS OR CHANGES ON THIS SHEET MUST BE MADE OR CIRCLED IN Red. WITH DATE AND NAME OF PERSON MAKING CHANGE.

Do not extend notes this side of this line

RETURN TO LOS ANGELES COUNTY SURVEYOR

F.B. 235 Pg. 67 Chief Party Notes by Crowley Date 8-8-22-27

Cont'd Bottom Pg 80

To Nail 43+85.64

43+79.44
Set L.&T. By
Intersection

(Center St.)
Foothill

Blvd.

620.09
691.83

Δ = 89°-05'-00"
Δ = 356°-19'-45"

Set N.&T.
T.P.

Fd. Conc.
B/N. Mon.

413.86 @ T = 100° = 413.96
3965.48
4379.44

Ave

Set N.&T. Record
59.84 From 3/4 I.P. To
E. Intersect Ave.

59465.48

59.84
59.82

39+63.88

3/4 I.P. in Md. of
Rock, with 4X4"
Witness post,
S.E. Cor. Lot #16

1322.71 @ T = 100° = 1323.07
2642.41
3965.48

Irwindale

1323.07

26+86.89
29.62

Fd 1½ I.P.
With 4X4 Marker:
S.W. Cor. "K" on East Face
R.R. on S. Side, & U. Rock Co.
on N. side

44.90
26+73.76

Set N.&T. in 9X9"
Brace Pole

Set N.&T. N.E.
Cor. Lot 14

60.69
20.82
44.25
6.02

3/4 I.P. N.W. Cor
Lot 14

1322.00

S. T. & S. F.

59.39
65.50
32.06

Fd. 1½ I.P.
R.R. T.P.

Set N.&T.
R.R. Spike

Fd. Conc. R.W. Mon.
Per Copy of State Hwy Notes
L.B. 325-264

Fd. 1½ I.P. Stamped "R.W. 1"
Per Copy of State Hwy Notes
L.B. 325-264

Fd. Conc. R.W. Mon.
Per Copy of State Hwy Notes
L.B. 325-264

Fd. N.&T.
C.P.
43.90

Fd. N.&T.
T.P.

Fd. Conc.
B/N. Mon.

Fd. 1½ I.P. Stamped "R.W. 1"
Per Copy of State Hwy Notes
L.B. 325-264

Fd. 1½ I.P. S.E. Cor.
Lot 22 Sub. Div. 2
Lewis Land & Water Co.
M.R. 43-98
opposite Sta.
46+94.43 center St.
Per C.S. 7486 - F.B.
35-5

Fd. 2½" with T.P.

Note - Started Note From
Record Plat.

Set wire spk & T. Rec.
44.25 From N.E. Cor.
Lot 14 For Sta. 26+73.76
of C.S. 7486.
See Top. Pg 66

R.Y.

1277.85

Set N.E. Cor
Lot 24

Set X in N. face
Concrete wall
for R.R. Co. of S.P.

Continued From Top Pg 86

N

Note: ANY ADDITIONS OR CHANGES ON THIS SHEET MUST BE MADE OR CIRCLED IN Red. WITH DATE AND NAME OF PERSON MAKING CHANGE.

RETURN TO
LOS ANGELES COUNTY SURVEYOR

Do not extend notes this side of this line

Date _____ Notes by _____ Chief Party _____ F. B 235 PG. ____

Platted by _____	W. O. No. 4065 D. S. O. No. _____
Date _____	Location Gladstone Ave
Map No. _____	Surveyed by C. V. Crumley
Platting C'k'd by C. J. T.	Date 8/5-22/27
Date OCT 1928	Indexed _____

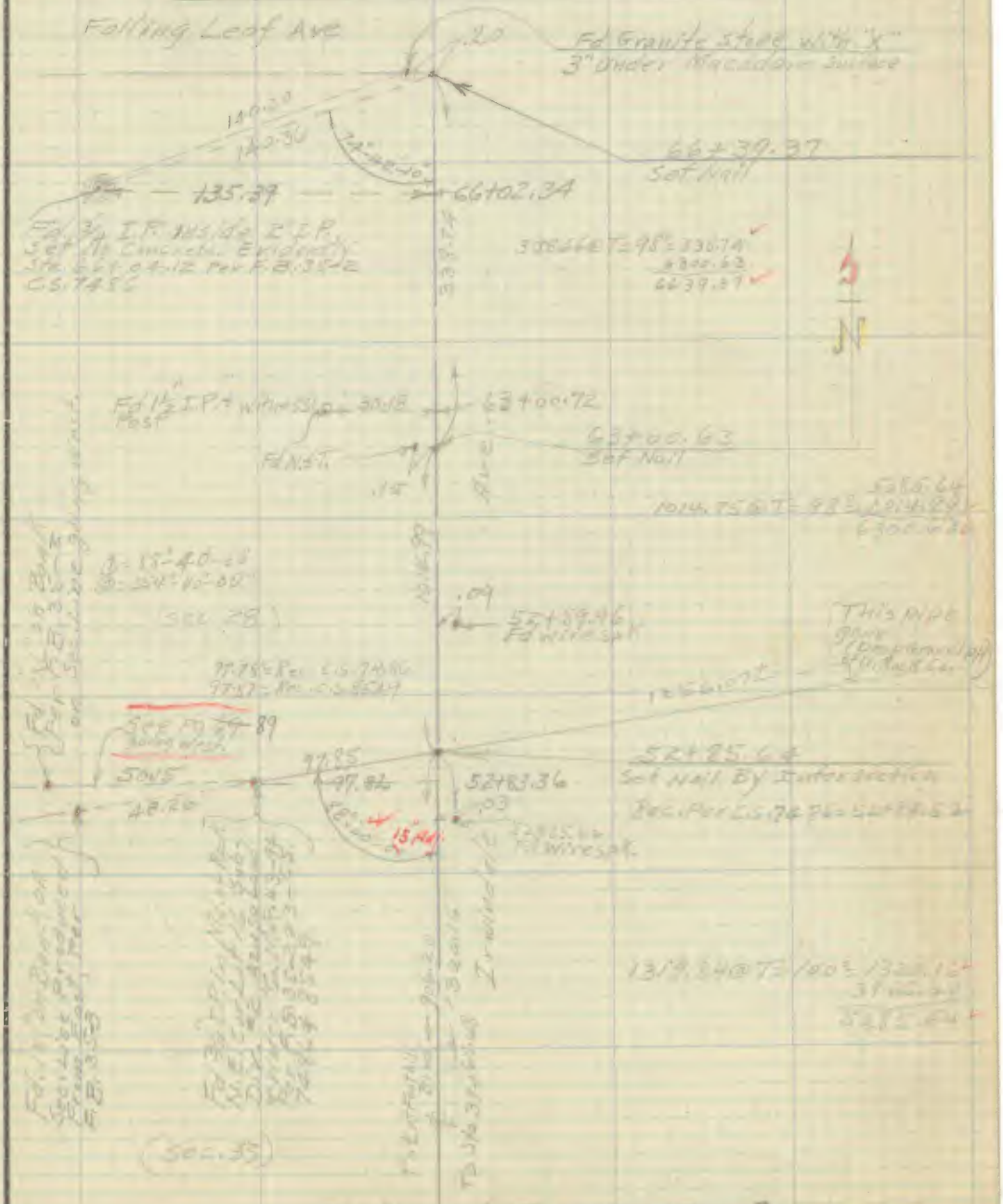

Continued From Top Page 87

Note: ANY ADDITIONS OR CHANGES ON THIS SHEET MUST BE MADE OR CIRCLED IN Red. WITH DATE AND NAME OF PERSON MAKING CHANGE.

Do not extend notes this side of this line

RETURN TO

LOS ANGELES COUNTY SURVEYOR

F.B. 235 Pg. 64 Chief Party Notes by Crumley Date 8/23/27

Continued Bottom Pg 90

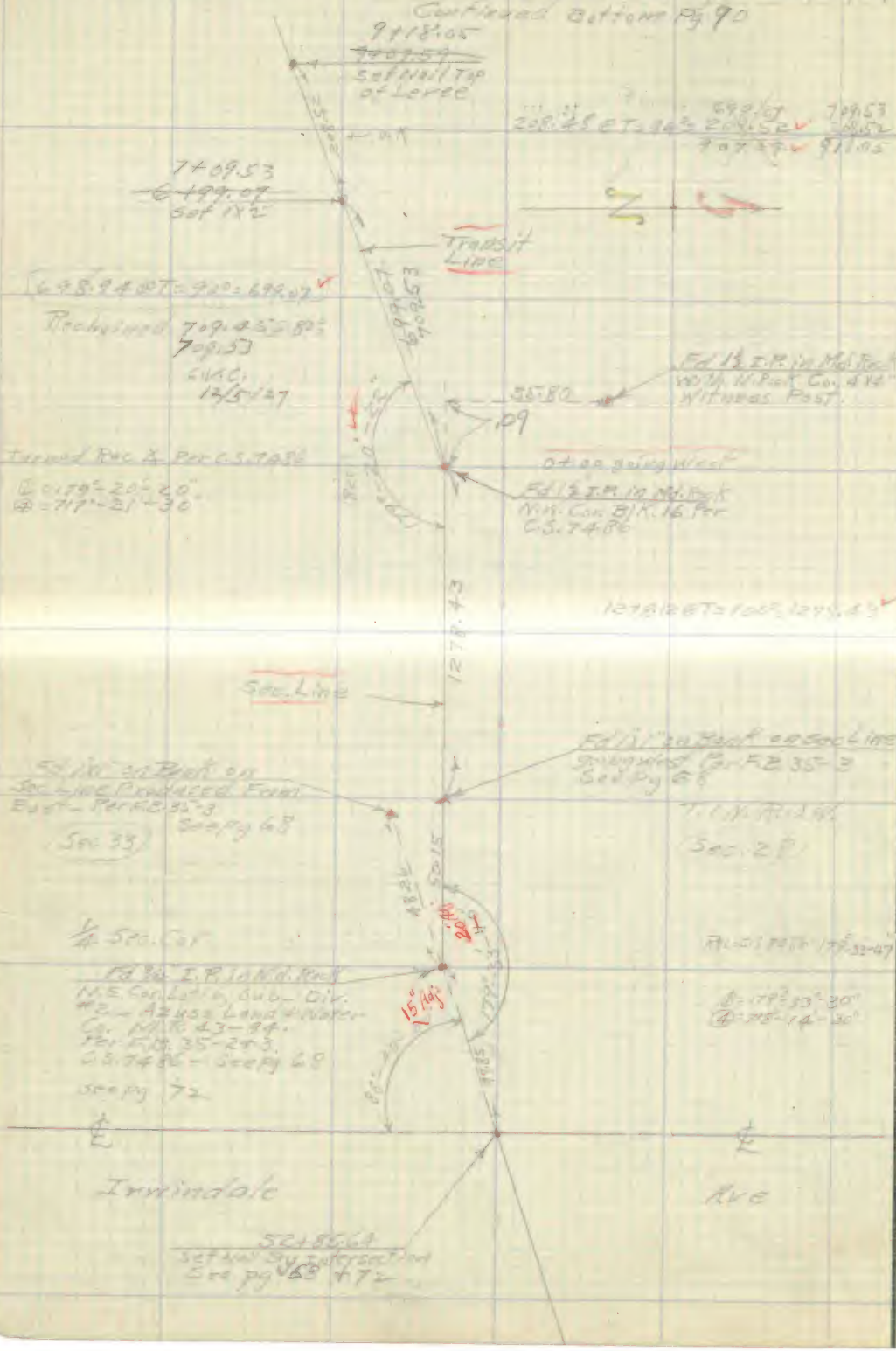

RETURN TO

LOS ANGELES COUNTY SURVEYOR

Do not extend notes this side of this line

Note: ANY ADDITIONS OR CHANGES ON THIS SHEET MUST BE MADE OR CIRCLED IN Red. WITH DATE AND NAME OF PERSON MAKING CHANGE.

Date _____ Notes by _____ Chief Party _____ F. B. 235 Pg. —

Platted by _____	W. O. No. 4131 D. S. O. No. _____
Date _____	Location Maine Ave
Map No. _____	Surveyed by C. V. Crumley
Platting C'k'd by C. J. T.	Date August 24, 1927
Date OCT 1928	Indexed _____

Note: ANY ADDITIONS OR CHANGES ON THIS SHEET MUST BE MADE OR CIRCLED IN Red. WITH DATE AND NAME OF PERSON MAKING CHANGE.

RETURN TO LOS ANGELES COUNTY SURVEYOR

Do not extend notes this side of this line

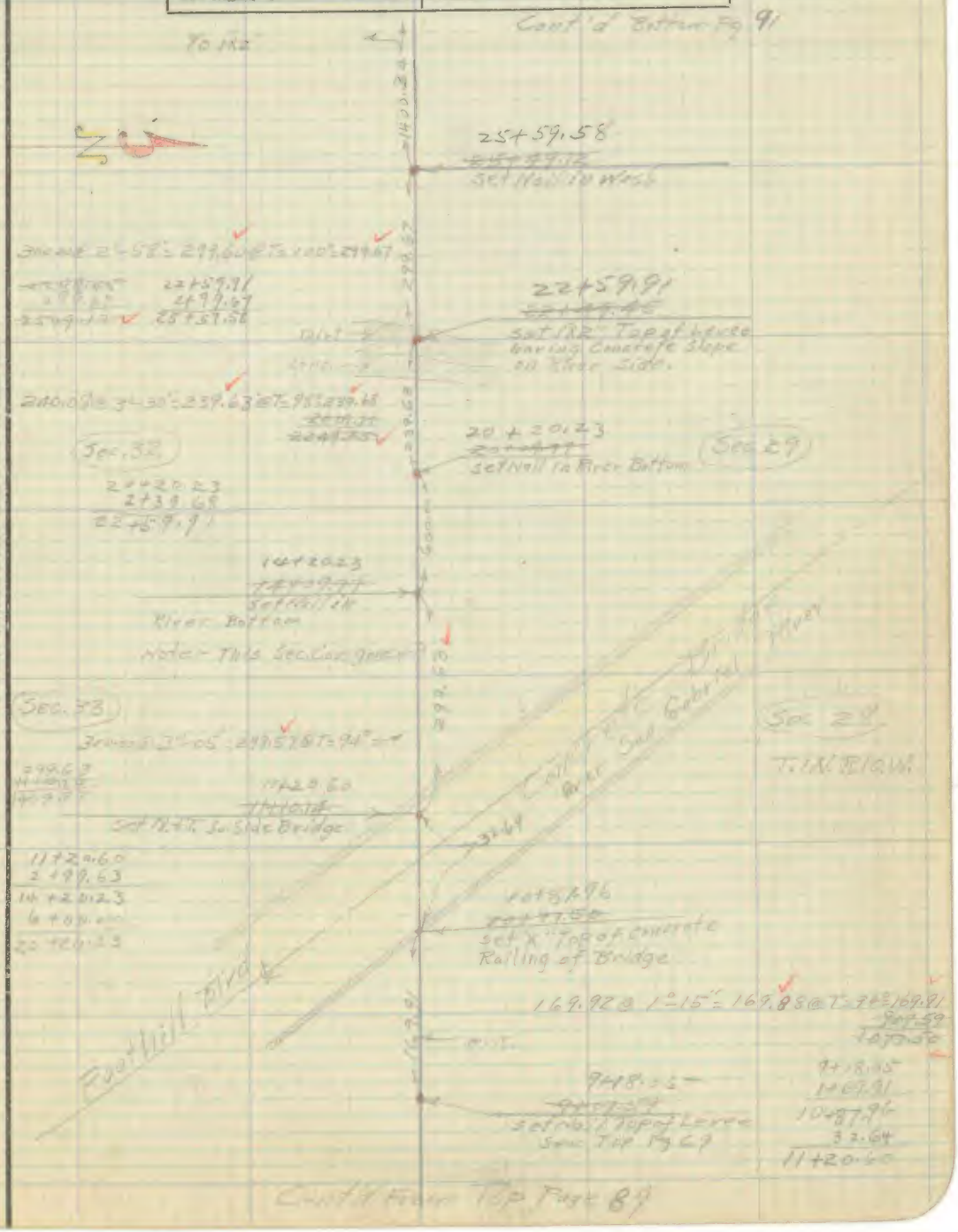

F.B. 235 PG. 91 Chief Party Notes by Crumley Date 8/25/27

66+35.88
~~66+25.42~~ 2.03

Fd 2" I.P. Plug + Nail Sec. Cor. 29, 30, 31 + 32, T. 1 N. R. 10 W. on ℄ Bradbury + Central Sts. Per [illegible] Notes pg 33 This book 106+49.08

66+33.02
~~66+22.56~~
Set 1x2"

See pg 73

1323.50

1323.19 @ T=98° = 1323.50
~~5299.06~~
~~6622.56~~

53+09.52
13+23.50
66+33.02

53+09.64
~~52+99.06~~

4.68
.12

Fd 2" I.P. Plug [illegible] in Mo. Rock, on [illegible] Side N.E. + S.W. Draw S.W. Cor Blk 14 Rancho Duarte.

53+09.52
~~52+99.06~~
Set 1x2

See pg 73

1349.60

1349.27 @ T=98° = 1349.60
~~3999.46~~
~~5299.06~~

39+59.92
13+49.60
53+09.52

39+82.11
~~39+71.65~~ 6.23

Fd very old 3x3 - Broken Top - in Dirt Md. Evidently 1/4 Sec. Cor.

S.E. Cor Blk 14 Rancho Duarte.

See Pg 72

39+59.92
~~39+49.46~~
22.19

Set 1x2" Top of Bank W. Side San Gabriel Wash

1400.34 @ T=100° = 1400.34
~~2549.12~~
~~3949.46~~

14+00.34
25+59.58
39+59.92

1400.34

To Nail at ~~25+49.12~~
25+59.58

RETURN TO
LOS ANGELES COUNTY SURVEYOR

Do not extend notes this side of this line

Note: ANY ADDITIONS OR CHANGES ON THIS SHEET MUST BE MADE OR CIRCLED IN Red. WITH DATE AND NAME OF PERSON MAKING CHANGE.

Date _____ Notes by H.S. Johnson Chief Party _____ F.B. 235 Pg. _____

Platted by _____	W. O. No. 4131 D. S. O. No. _____
Date _____	Location Maine Ave
Map No. _____	Surveyed by H.S. Johnson
Platting Ck'd by C. J. T.	Date Sept 14, 1927
Date OCT 1928	Indexed _____

Cont. at 1 Foot of Pg. 93

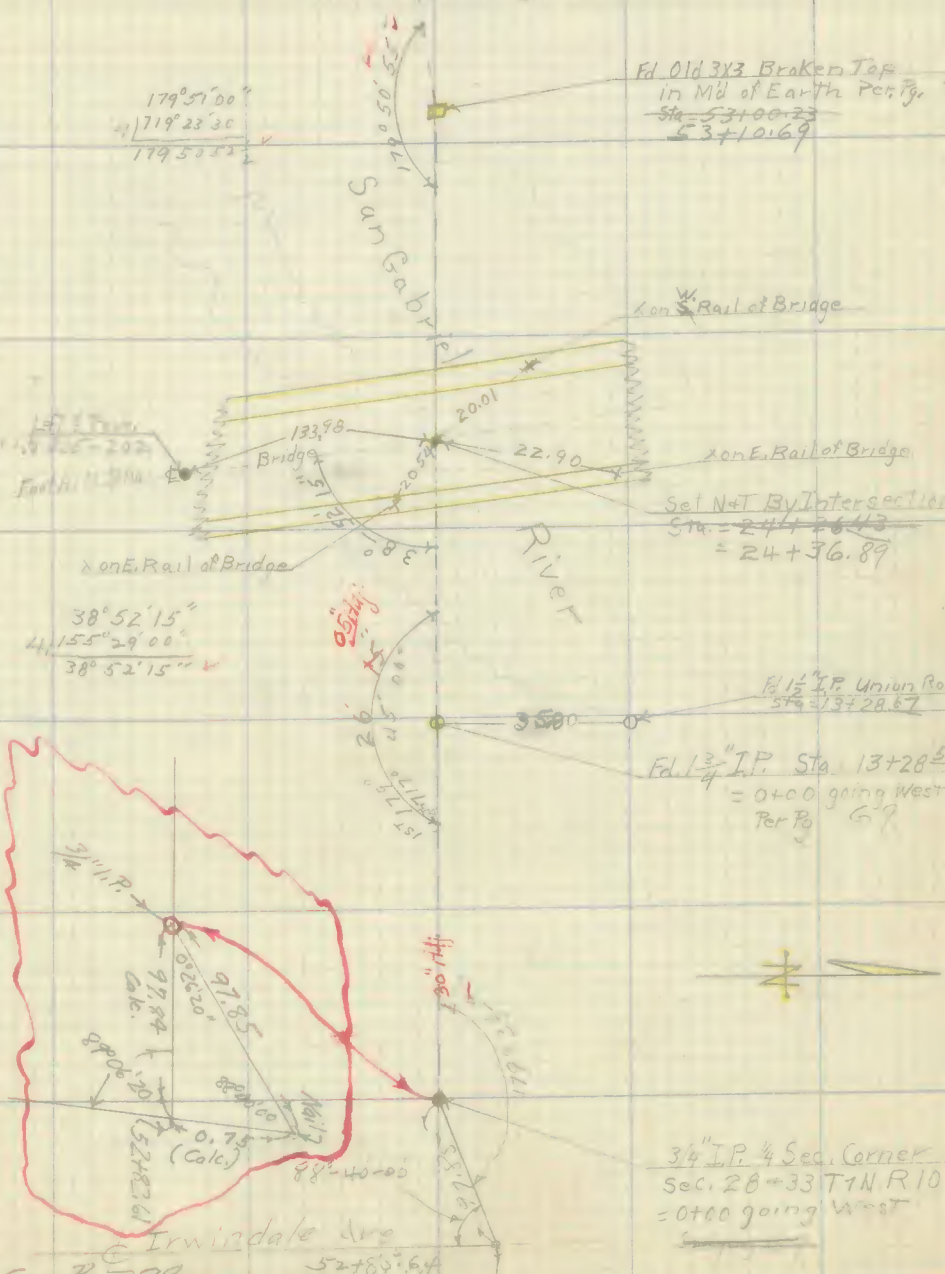

NOTE: ANY ADDITION OR CHANGES ON THIS SHEET MUST BE MADE OR CIRCLED IN RED. WITH DATE AND NAME OF PERSON MAKING CHANGE.
DO NOT EXTEND NOTES THIS SIDE OF THIS LINE
RETURN TO LOS ANGELES COUNTY SURVEYOR

F.B. 235 PG. ~~73~~ 93 Chief Party Notes by H.S. Johnson Date

To Pg. 94

Note: Sta. ~~79+54~~ 79+64.46 = 0+00 Pg. 74

179°-57'-26"

Fd. 2" I.P. N.E. Corner Per Pg 71 of Sec. 32 T1N. R.10W Sta. = ~~79+54.00~~ 79+64.46

~~66+35.88~~

179° 57' 05"

Fd 2" I.P. Plug & Nail Per Pg 71 in Md of Rock ~~Sta. 66+27.26~~ 66+38.22

179° 57' 05"
4 | 719 48 15
179 57 03 3/4

Fd old 3x3 See Top of Pg. 72 53+10.69

Cont. From Top of Pg. 92

RETURN TO
LOS ANGELES COUNTY SURVEYOR

DO NOT EXTEND NOTES THIS SIDE OF THIS LINE

NOTE: ANY ADDITION OR CHANGES ON THIS SHEET MUST BE MADE OR CIRCLED IN RED. WITH DATE AND NAME OF PERSON MAKING CHANGE.

Date _____ Notes by [illegible] Chief Party _____ F.B. 235 Pg. ___

Platted by _____	W. O. No. [illegible] D. S. O. No. _____
Date _____	Location [illegible]
Map No. _____	Surveyed by [illegible]
Platting C'k'd by C. J. T.	Date [illegible]
Date OCT 1928	Indexed _____

NOTE: ANY ADDITION OR CHANGES ON THIS SHEET MUST BE MADE OR CIRCLED IN RED. WITH DATE AND NAME OF PERSON MAKING CHANGE.

DO NOT EXTEND NOTES THIS SIDE OF THIS LINE

RETURN TO LOS ANGELES COUNTY SURVEYOR

F.B. 235 PG. 95 Chief Party Notes by [illegible] Date [illegible]

RETURN TO
LOS ANGELES COUNTY SURVEYOR

DO NOT EXTEND NOTES THIS SIDE OF THIS LINE

NOTE: ANY ADDITION OR CHANGES ON THIS SHEET MUST BE MADE OR CIRCLED IN RED, WITH DATE AND NAME OF PERSON MAKING CHANGE.

Date _____ Notes by _____ Chief Party _____ F.B. 235 Pg. 96

Platted by _____	W. O. No. 4131 D. S. O. No. _____
Date _____	Location Kenwood Ave
Map No. _____	Surveyed by _____
Platting Ckd by C. J. T.	Date _____
Date OCT 1928	Indexed _____

NOTE: ANY ADDITION OR CHANGES ON THIS SHEET MUST BE MADE OR CIRCLED IN RED. WITH DATE AND NAME OF PERSON MAKING CHANGE.

DO NOT EXTEND NOTES THIS SIDE OF THIS LINE

RETURN TO LOS ANGELES COUNTY SURVEYOR

F.B. 97 PG. 77 Chief Party Notes by H.S. Johnson Date

RETURN TO
LOS ANGELES COUNTY SURVEYOR

DO NOT EXTEND NOTES THIS SIDE OF THIS LINE

NOTE: ANY ADDITION OR CHANGES ON THIS SHEET MUST BE MADE OR CIRCLED IN RED, WITH DATE AND NAME OF PERSON MAKING CHANGE.

235 98

Date _____ Notes by _____ Chief Party _____ F.B. _____ Pg. _____

Platted by _____	W. O. No. [illegible] D. S. O. No. _____
Date _____	Location Maine Ave
Map No. _____	Surveyed by H. S. Johnson
Platting C'k'd by C. J. T.	Date Sept 13 1927
Date OCT 1928	Indexed _____

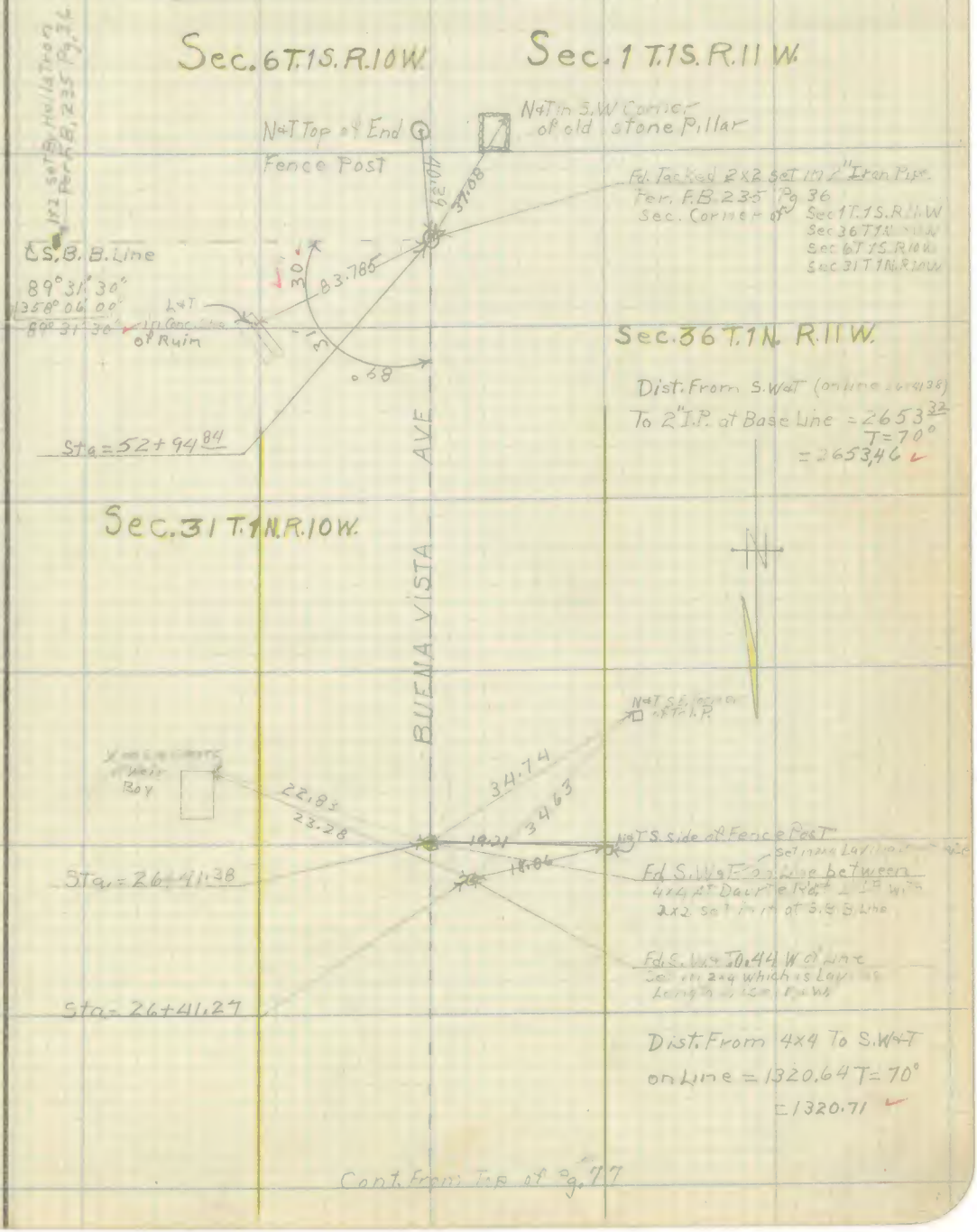

NOTE: ANY ADDITION OR CHANGES ON THIS SHEET MUST BE MADE OR CIRCLED IN RED, WITH DATE AND NAME OF PERSON MAKING CHANGE.

DO NOT EXTEND NOTES THIS SIDE OF THIS LINE

RETURN TO LOS ANGELES COUNTY SURVEYOR

F.B. 235 PG. 33 Chief Party Notes by Date

RETURN TO
LOS ANGELES COUNTY SURVEYOR

NOTE: ANY ADDITION OR CHANGES ON THIS SHEET MUST BE MADE OR CIRCLED IN RED. WITH DATE AND NAME OF PERSON MAKING CHANGE.

DO NOT EXTEND NOTES THIS SIDE OF THIS LINE

Date _____ Notes by _____ Chief Party _____ F.B. 235 PG. 100

Platted by G. A. Crowl	W. O. No. 431 D. S. O. No. _____
Date Aug. 1928	Location _____
Map No. B-179	Surveyed by G. V. Crowl
Platting C'k'd by C. J. T.	Date _____
Date OCT 1928	Indexed _____

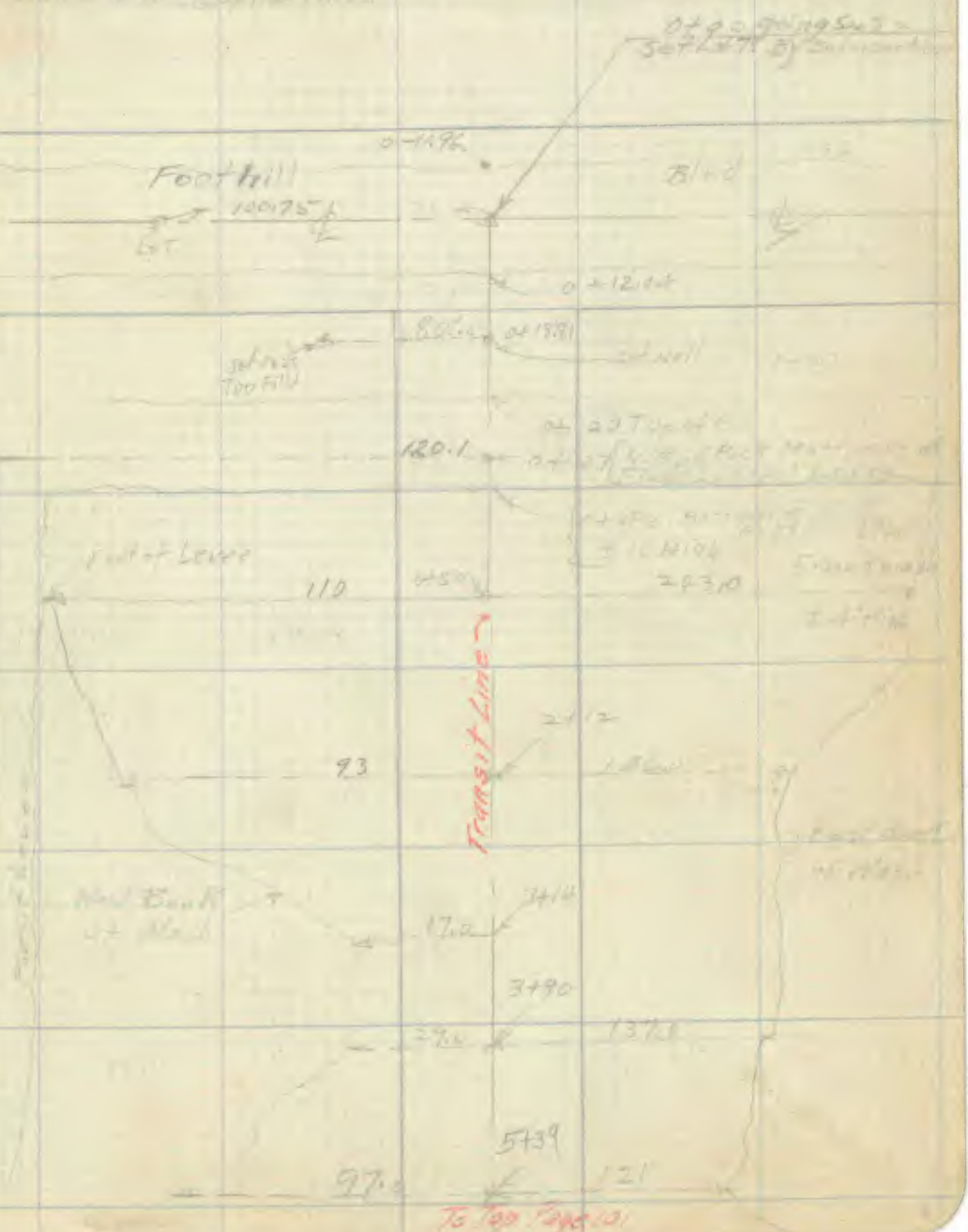

NOTE: ANY ADDITION OR CHANGES ON THIS SHEET MUST BE MADE OR CIRCLED IN RED, WITH DATE AND NAME OF PERSON MAKING CHANGE.

DO NOT EXTEND NOTES THIS SIDE OF THIS LINE

RETURN TO LOS ANGELES COUNTY SURVEYOR

F.B. 235 PG. 101 Chief Party Notes by Date



RETURN TO
LOS ANGELES COUNTY SURVEYOR

DO NOT EXTEND NOTES THIS SIDE OF THIS LINE

NOTE: ANY ADDITION OR CHANGES ON THIS SHEET MUST BE MADE OR CIRCLED IN RED, WITH DATE AND NAME OF PERSON MAKING CHANGE.

Date _____ Notes by _____ Chief Party _____ F.B. 235 PG. 102

Platted by Ira Young	W. O. No. 61 31 D. S. O. No.
Date Aug 1928	Location
Map No. B-179	Surveyed by
Platting Chk'd by C. J. T.	Date
Date OCT 1526	Indexed

From Bottom P. 101

101+69.13

101+33.24

101+15.05

100+99.79

100+12.61

99+91.14

99+56.14

99+48.14

99+37.14

99+29.55

99+26.96

95+37.94

To Top Page 103

NOTE: ANY ADDITION OR CHANGES ON THIS SHEET MUST BE MADE OR CIRCLED IN RED. WITH DATE AND NAME OF PERSON MAKING CHANGE.

DO NOT EXTEND NOTES THIS SIDE OF THIS LINE

RETURN TO LOS ANGELES COUNTY SURVEYOR

F.B. 235 PG. 103 Chief Party Notes by [illegible] Date 8/1/27

From Bottom Pg. 102.

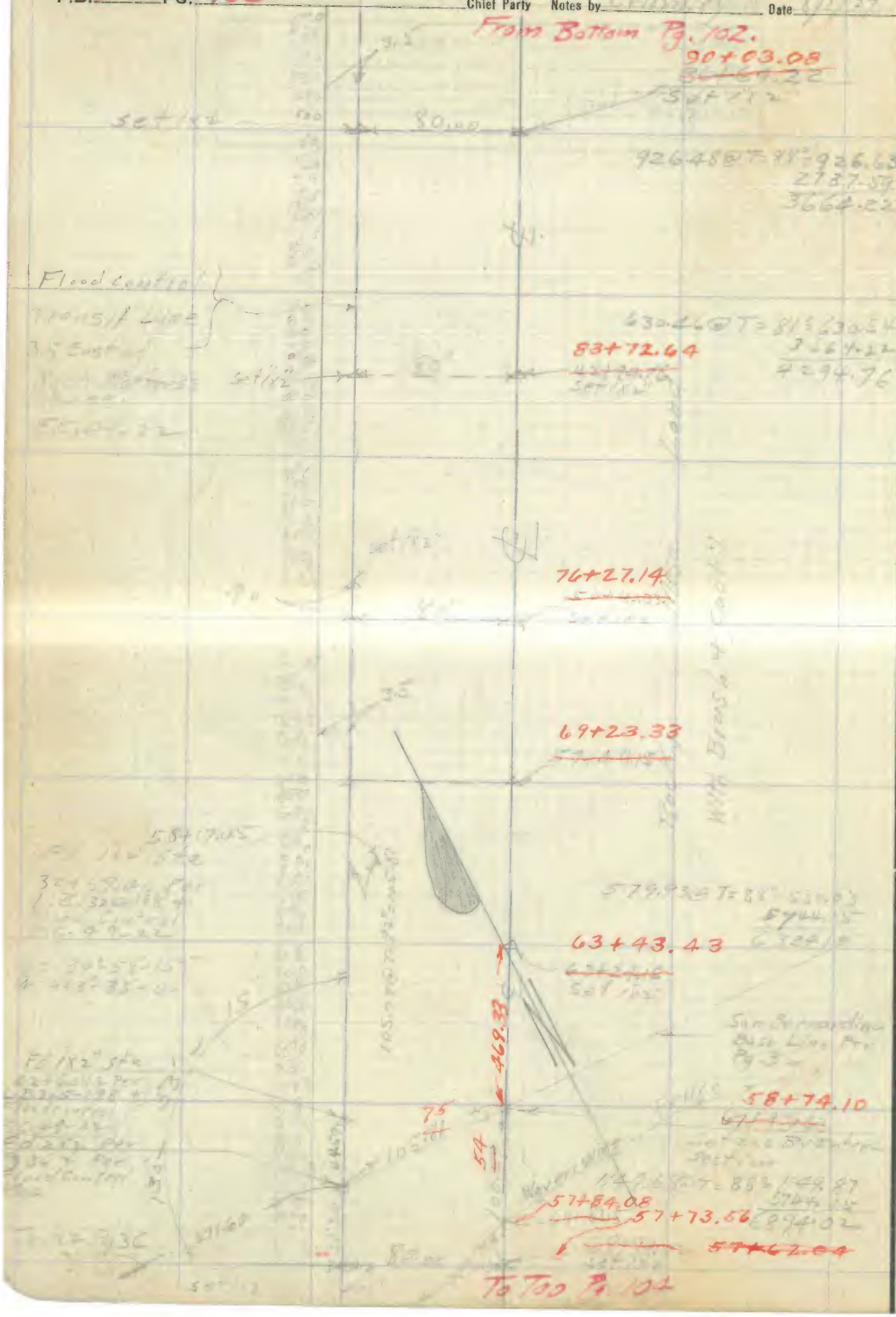

RETURN TO
LOS ANGELES COUNTY SURVEYOR

DO NOT EXTEND NOTES THIS SIDE OF THIS LINE

NOTE: ANY ADDITION OR CHANGES ON THIS SHEET MUST BE MADE OR CIRCLED IN RED. WITH DATE AND NAME OF PERSON MAKING CHANGE.

Date _____ Notes by _____ Chief Party _____ F.B. 235 Pg. 104

Platted by G. A. Crowl	W. O. No. 4131 D. S. O. No.
Date July 1928	Location Maine St.
Map No. B-179	Surveyed by C. V. Crowley
Platting C'k'd by C. J. T.	Date August 2, 1927
Date OCT 1928	Indexed

From Bottom Page 103.

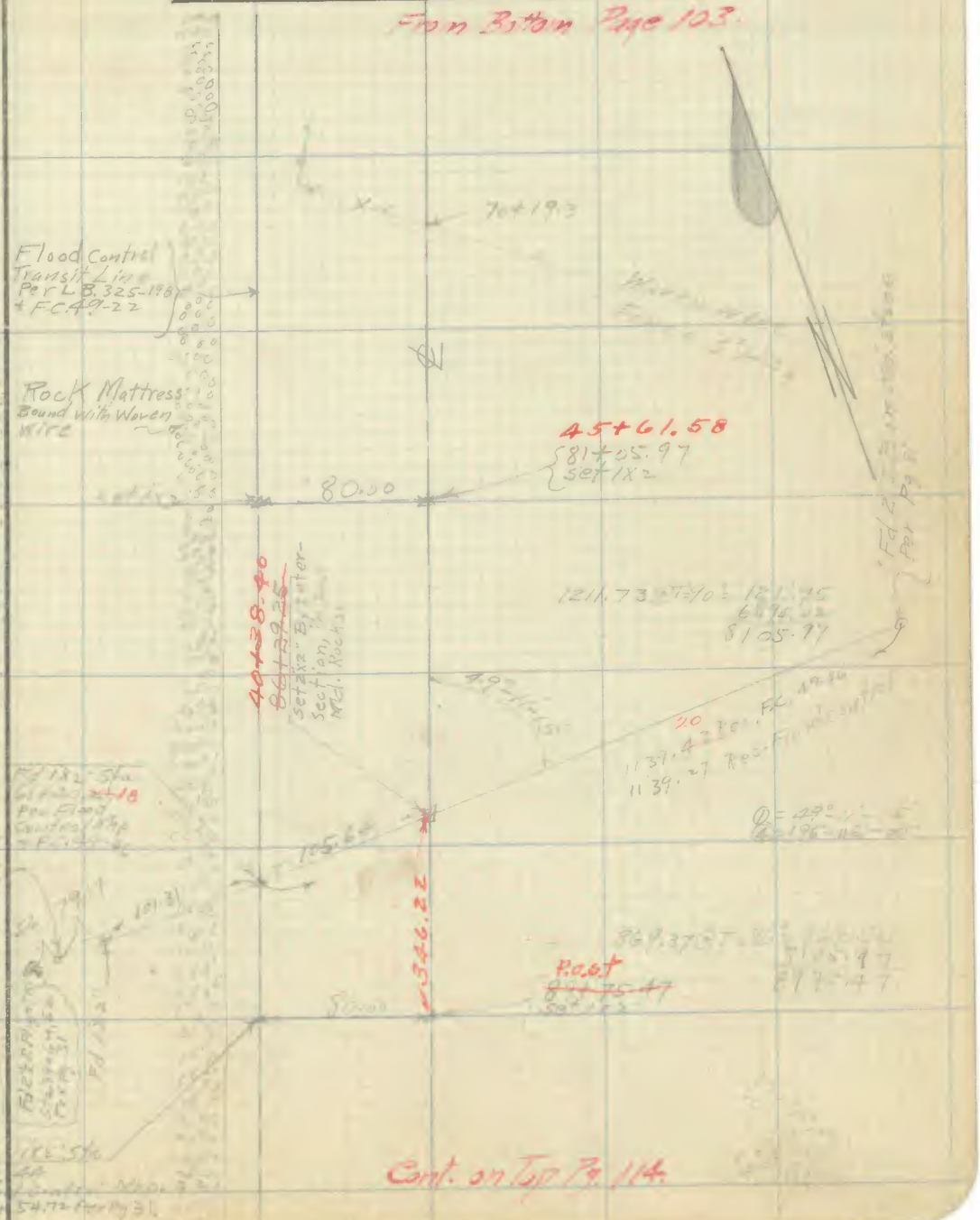

Cont. on Top Pg. 114.

NOTE: ANY ADDITION OR CHANGES ON THIS SHEET MUST BE MADE OR CIRCLED IN RED. WITH DATE AND NAME OF PERSON MAKING CHANGE.

RETURN TO LOS ANGELES COUNTY SURVEYOR

DO NOT EXTEND NOTES THIS SIDE OF THIS LINE

F.B. 235 PG. 105 Chief Party Notes by Date

RETURN TO
LOS ANGELES COUNTY SURVEYOR

NOTE: ANY ADDITION OR CHANGES ON THIS SHEET MUST BE MADE OR CIRCLED IN RED. WITH DATE AND NAME OF PERSON MAKING CHANGE.

DO NOT EXTEND NOTES THIS SIDE OF THIS LINE

F. B. 235 Pg. 106

Platted by G. A. Growl	W. O. No. 4131 D. S. O. No.
Date July - 1928	Location [illegible] Ave
Map No. B-179	Surveyed by J. L. Willey
Platting C'k'd by C. J. T.	Date 7-13-27
Date OCT 1928	Indexed

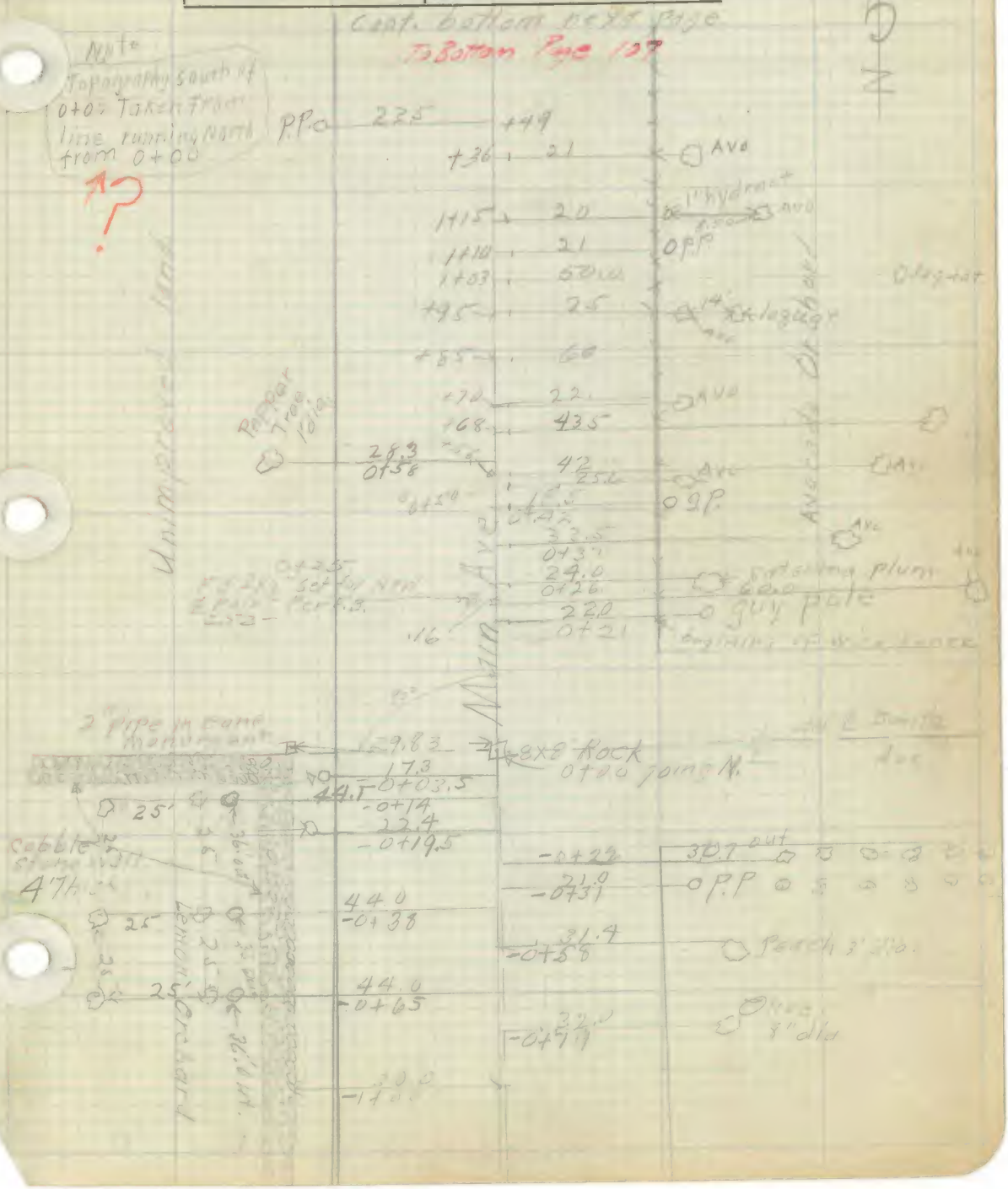

To Bottom Page 108



From Top Pg. 106.

Platted by G. A. Crowl	W. O. No. [illegible] D. S. O. No.
Date Aug. 1928	Location. Maine Ave.
Map No. B-179	Surveyed by C. V. Crowley
Platting C'k'd by C. J. T.	Date July 14 [illegible]
Date OCT 1928	Indexed.

Note [illegible]

To Right side Page 109



From Top Pg. 107

Cement Porch
excestory
Frame House
43.4
Cement Porch
cement
Morne
Ave.
To Bottom Pg. 110
From Top Pg. 108
Cactus & Brush Land

Platted by G. A. Growl	W. O. No. 8131 D. S. O. No.
Date July-1928	Location. Maine Ave
Map No. B-179	Surveyed by C. V. Grumley
Platting Ck'd by C. J. T.	Date Aug. 15 1927
Date OCT 1928	Indexed.

From Left side Pg. 109

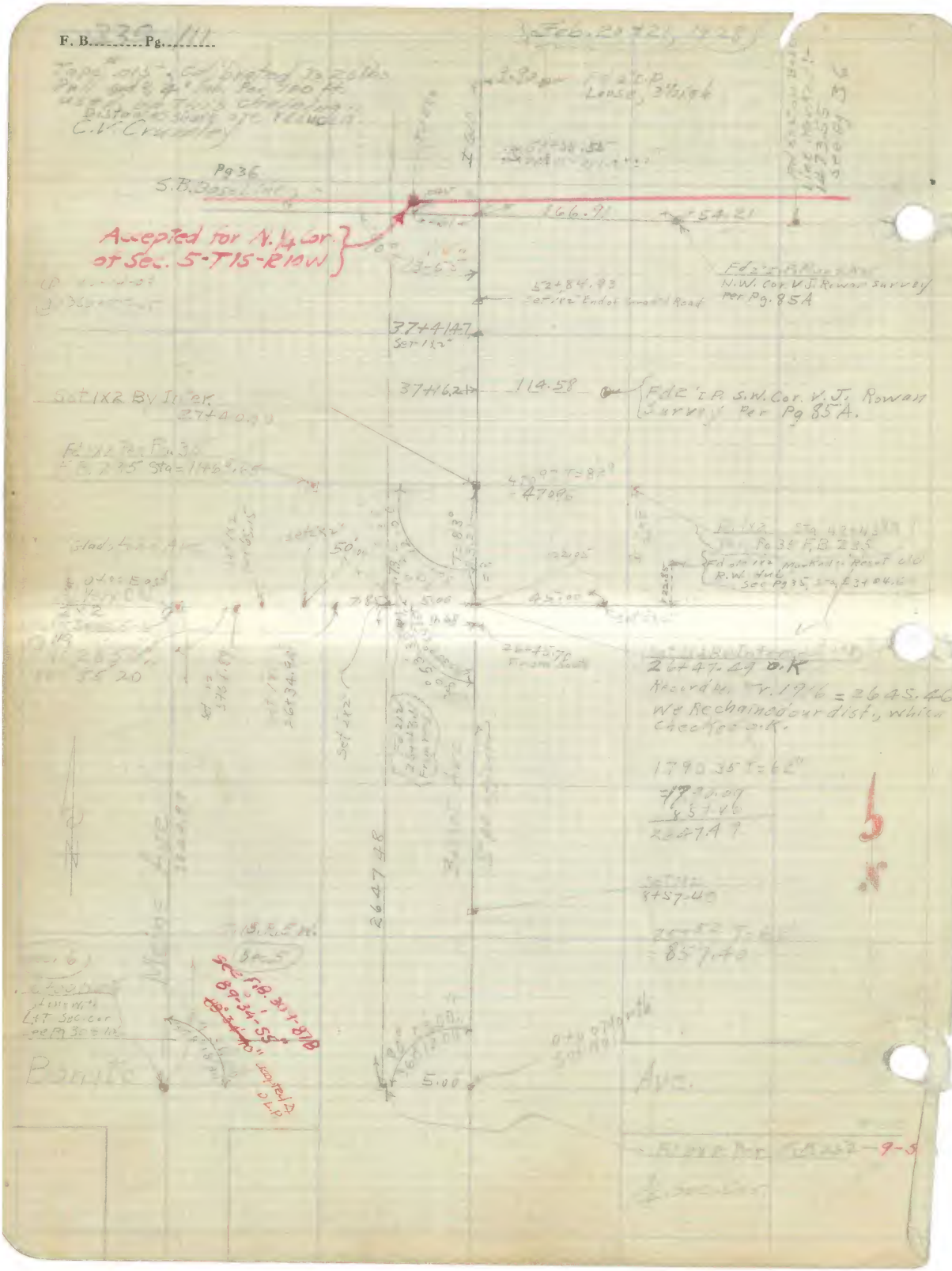
F. B. 336 Pg. 111
Feb. 20 & 21, 1928
Tape #015 Calibrated to 26 lbs
C.V. Crumley
Pg 36
S.B. Base Line
166.91
54.21
Accepted for N. 1/4 Cor. of Sec. 5-T15-R10W
52+84.93
Set 1x2" End of Graded Road
N.W. Cor. V.J. Rowan Survey Per Pg. 85A
37+41.47
Set 1x2"
37+16.21
114.58
Fd 2" I.P. S.W. Cor. V.J. Rowan Survey Per Pg 85A.
Set 1x2 By Inter.
27+40.00
Fd 1x2 Per Pg 36
F.B. 235 Sta = 1465.65
47096
Fd 1x2 Sta 42+43.5
Pg 35 F.B. 235
Fd 1x2 Marked Reset Old R.W. Hub
See Pg 35, Sta 43+04.6
Glades Ave
50'
45.00
5.00
26+45.70
From South
26+47.49 O.K
Record Per Tr. 1916 = 2645.46
We Rechained our dist, which checked O.K.
1790.35 T=62"
1790.09
857.46
2647.49
2647.48
8+57.40
857.40
T15 R.10 W.
Set 1x2
See F.B. 307-87B
89-34-55"
Accepted
O.L.P.
Pg 36
Ave.
9-5

Date 5-3-28 Notes by Hellstrom Chief Party

F. B. 235 Pg. 111A

Platted by G. A. Crowl	W. O. No. 12-29 G. S. O. No. 19(290)
Date July-1928	Location Manse Ave
Map No. B-179	Surveyed by Hellstrom
Platting C'k'd by C. J. T.	Date 5-17-28
Date OCT 1928	Indexed

T1S R10W
Sec. 5-6

Hellstrom
Mc Carter
Bates
Dean
Malone

Adopted corner to Secs. 5+6
T.1S.-R.10W.
Fd 1x2
Sta. 51+20.84 going E
per F.B. 235-36

Set Standard C.S.
Mon. For Corner
To sec. 31 And 32
F.B. 405-44

Set 1x2
for intersection

Fd. 3" I.P. 9" ST in md
Sta. 53+05.91 going E
per F.B. 235-36

Sec. 5-6-31-32
Fd L&T in rock in rg md
Sta. 52+27.68 going E
per F.B. 235-36

Fd. 2x2
Sta. 57+46.33
going East
per F.B. 235-36

T = 78
51.52 @ 0-0
51.52 @ 78° = 51.53

Fd. 1x2 on line

T = 80°
299.73 @ 0-0
249.04 @ 0-0
590.74 @ 0-0
158.54 @ 0-0
1004.85 @ 80° = 1004.97

Fd. 1x2 on line

T = 83°
246.30 @ 0-0
247.46 @ 0-0
543.76 @ 83° = 543.83

Fd. 2x2 in md 4" pipe
Sta. 86+29.25
per F.B. 235 Pg. 104

This is Line parallel to
Flood Control drain

Fd 1x2 with
copper tag on
E. side of cable
stone drain
6" from edge

2707.07

T = 80
118.05 @ 0-0
118.05 @ 80° = 118.06

Set 1x2
for intersection

T = 83
90.91

Fd 1x2
Sta. 89+75.47
per F.B. 235 Pg. 104

T = 78°
298.95 @ 0-0
299.19 @ 0-0
71.85 @ 0-0
299.18 @ 0-0
19.37 @ 0-0
988.54 @ 78° = 988.65

Fd. very old 2x2 in sm. md.
Reset with new 2x2 tied
1/4 Cor. Sec. 5-6
F.B. 235 Pg. 111

Or. L&T in P. pole "221775 E

Accepted 1/4 Section
Corner

R.P. 1/4 Cor.
Set 1x2 in beaten road

R.P. 1/4 Cor.
Set 1x2 in beaten road

N

See Pg. 110

2644.97

Fd
Stone with L&T 12" deep
Sec. 5-6-7-8 T1S R10W
F.B. 235-111

Accepted Corner To Secs.
5-6-7-8

℄ Bonita Ave

Going North on Section Line 5-6 From
Bonita Ave to Base Line

Notes: ANY ADDITIONS OR CHANGES ON THIS SHEET MUST BE MADE OR CIRCLED IN Red. WITH DATE AND NAME OF PERSON MAKING CHANGE.

Do not extend notes this side of this line

RETURN TO
LOS ANGELES COUNTY SURVEYOR

F.B. 235 PG. 111 B Chief Party Notes by Date

RETURN TO

LOS ANGELES COUNTY SURVEYOR

Do not extend notes this side of this line

Note: ANY ADDITIONS OR CHANGES ON THIS SHEET MUST BE MADE OR CIRCLED IN Red. WITH DATE AND NAME OF PERSON MAKING CHANGE.

Date _____ Notes by _____ Chief Party _____ F.B. 235 Pg. 112

Platted by I. F. Young	W. O. No. 4065 D. S. O. No.
Date July-1928	Location Gladstone Ave
Map No. R-178	Surveyed by E. V. Crowley
Platting C'k'd by C. J. T.	Date July 28, 1927
Date OCT 1928	Indexed

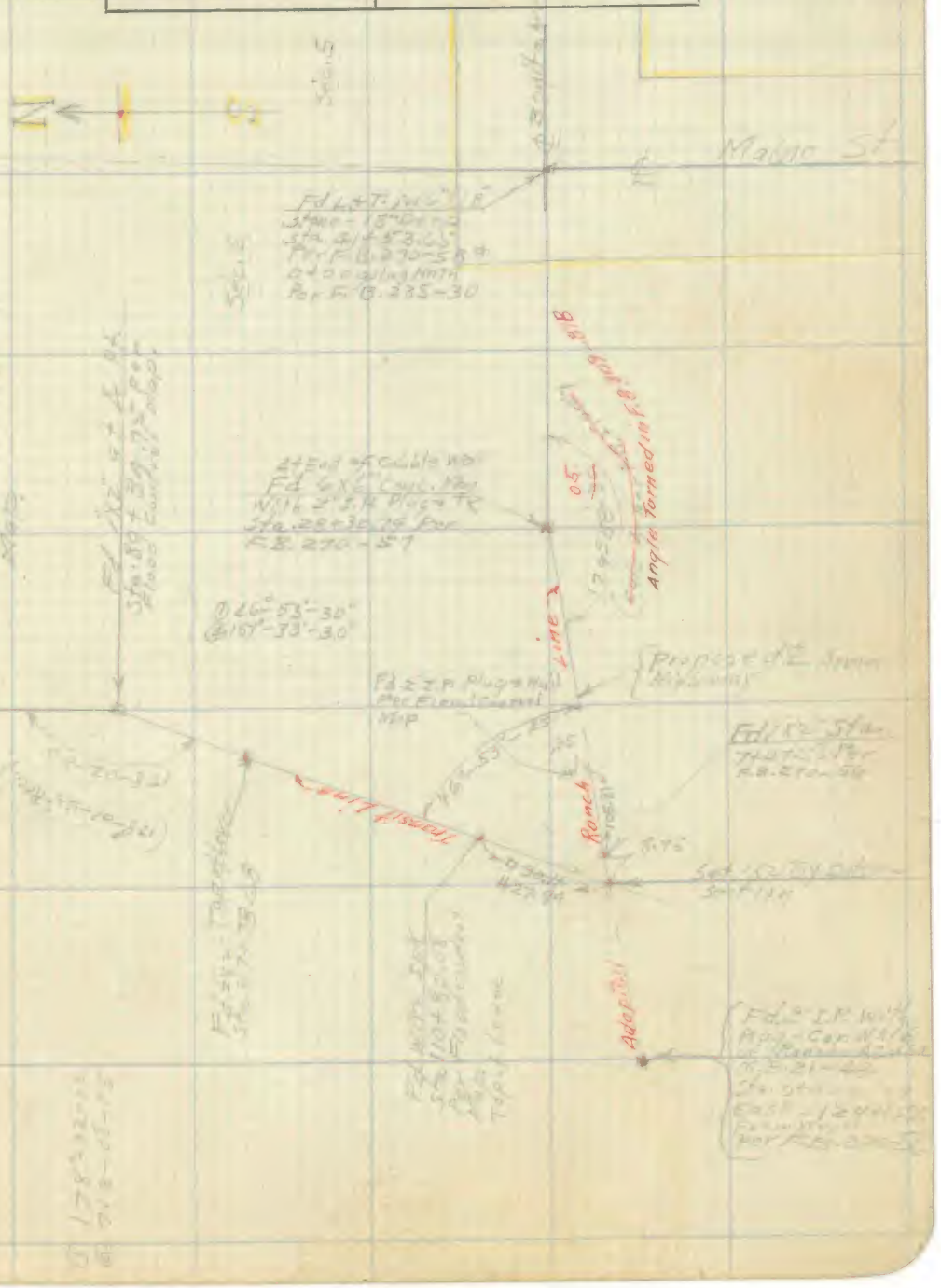

NOTE: ANY ADDITION OR CHANGES ON THIS SHEET MUST BE MADE OR CIRCLED IN RED, WITH DATE AND NAME OF PERSON MAKING CHANGE.

RETURN TO LOS ANGELES COUNTY SURVEYOR

DO NOT EXTEND NOTES THIS SIDE OF THIS LINE

F.B. 235 PG. 113 Chief Party Notes by Date

RETURN TO
LOS ANGELES COUNTY SURVEYOR

NOTE: ANY ADDITION OR CHANGES ON THIS SHEET MUST BE MADE OR CIRCLED IN RED. WITH DATE AND NAME OF PERSON MAKING CHANGE.

DO NOT EXTEND NOTES THIS SIDE OF THIS LINE

Date _____ Notes by _____ Chief Party _____ F.B. 235 PG. 114

Platted by I. F. Young	W. O. No. _____ D. S. O. No. _____
Date July-1928	Location _____
Map No. 8-177	Surveyed by _____
Platting C'k'd by C. J. T.	Date August 3 1927
Date OCT 1928	Indexed _____

Cont. from Bottom Page 104

Fd. old 1"x2" Sta. 64+17.44 Per Flood control Map + Sta. 37+54.72 Per Pg 31, This Book

80'00

89+75.47 Set 1x2 See pg

673.80@T=94°=673.94
8975.47
9649.41

96+49.41 Set 2x2

671.7[illegible] T=90°=671.83
9649.41
10321.24

80

103+21.24 Set 1x2

271.[illegible]

Fd old 1"x2" at 2 Point Sta. 80+34.75 Per Flood Control Map

178°-02'-00"

90°

80'00

105+92.84 Set 1x2

NOTE: ANY ADDITION OR CHANGES ON THIS SHEET MUST BE MADE OR CIRCLED IN RED, WITH DATE AND NAME OF PERSON MAKING CHANGE.

RETURN TO LOS ANGELES COUNTY SURVEYOR

DO NOT EXTEND NOTES THIS SIDE OF THIS LINE

F.B. 235 PG. 115 Chief Party Notes by Date

137 + 21 - 50
45
17 2

RETURN TO
LOS ANGELES COUNTY SURVEYOR

NOTE: ANY ADDITION OR CHANGES ON THIS SHEET MUST BE MADE OR CIRCLED IN RED. WITH DATE AND NAME OF PERSON MAKING CHANGE.

DO NOT EXTEND NOTES THIS SIDE OF THIS LINE

Date 4/17/28 Notes by [illegible] Chief Party C.V. Crumley F. B. 235 Pg. 116

Platted by G.A. Crowl	W. O. No. 4131 D. S. O. No.
Date July - 1928	Location Maine Ave
Map No. B-179	Surveyed by C.V. Crumley
Platting C'k'd by C. J. T.	Date 4/17/28
Date OCT 1928	Indexed

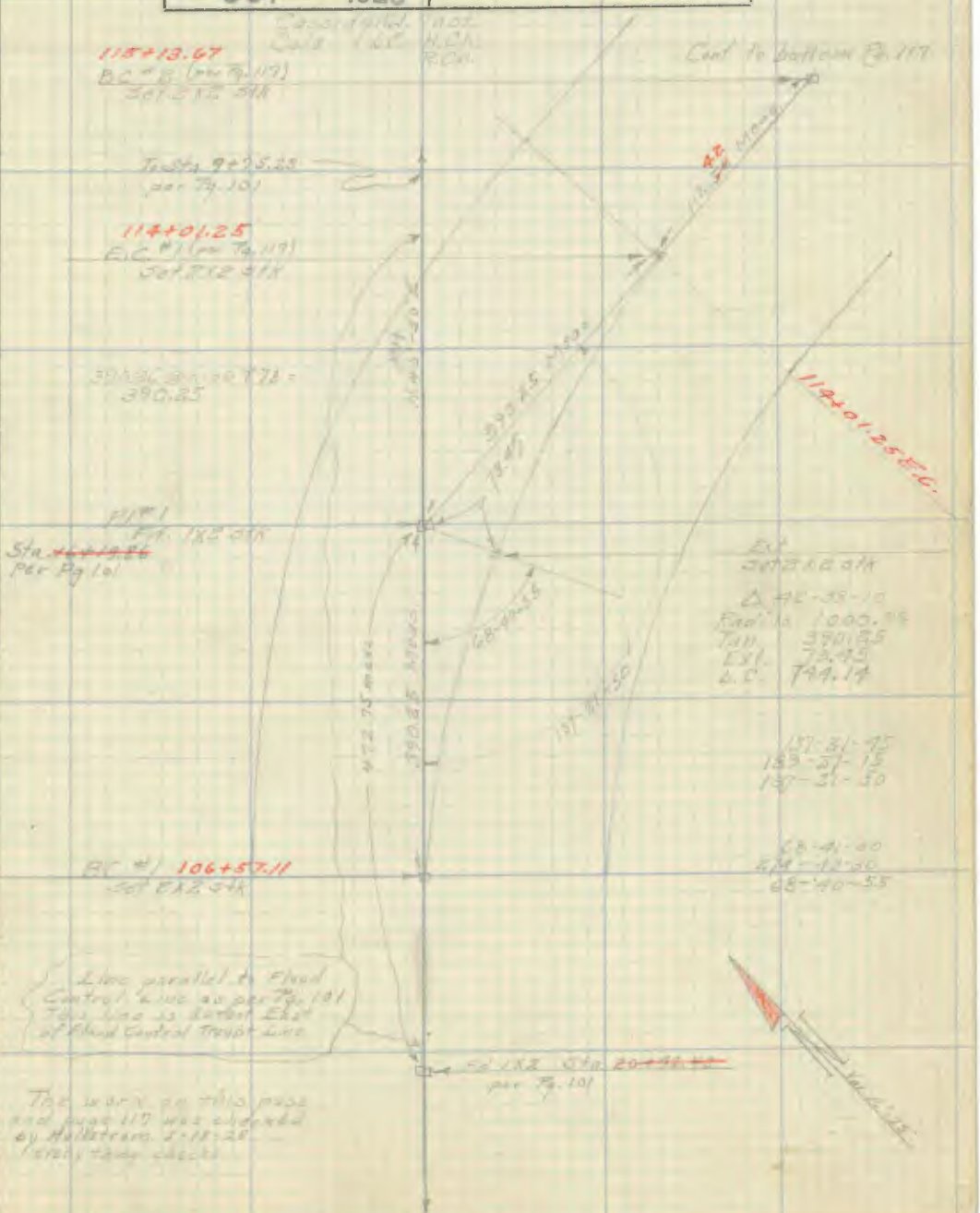

Note: ANY ADDITIONS OR CHANGES ON THIS SHEET MUST BE MADE OR CIRCLED IN Red. WITH DATE AND NAME OF PERSON MAKING CHANGE.

RETURN TO

LOS ANGELES COUNTY SURVEYOR

Do not extend notes this side of this line

F.B. 235 PG. 119 Chief Party Notes by _____ Date _____

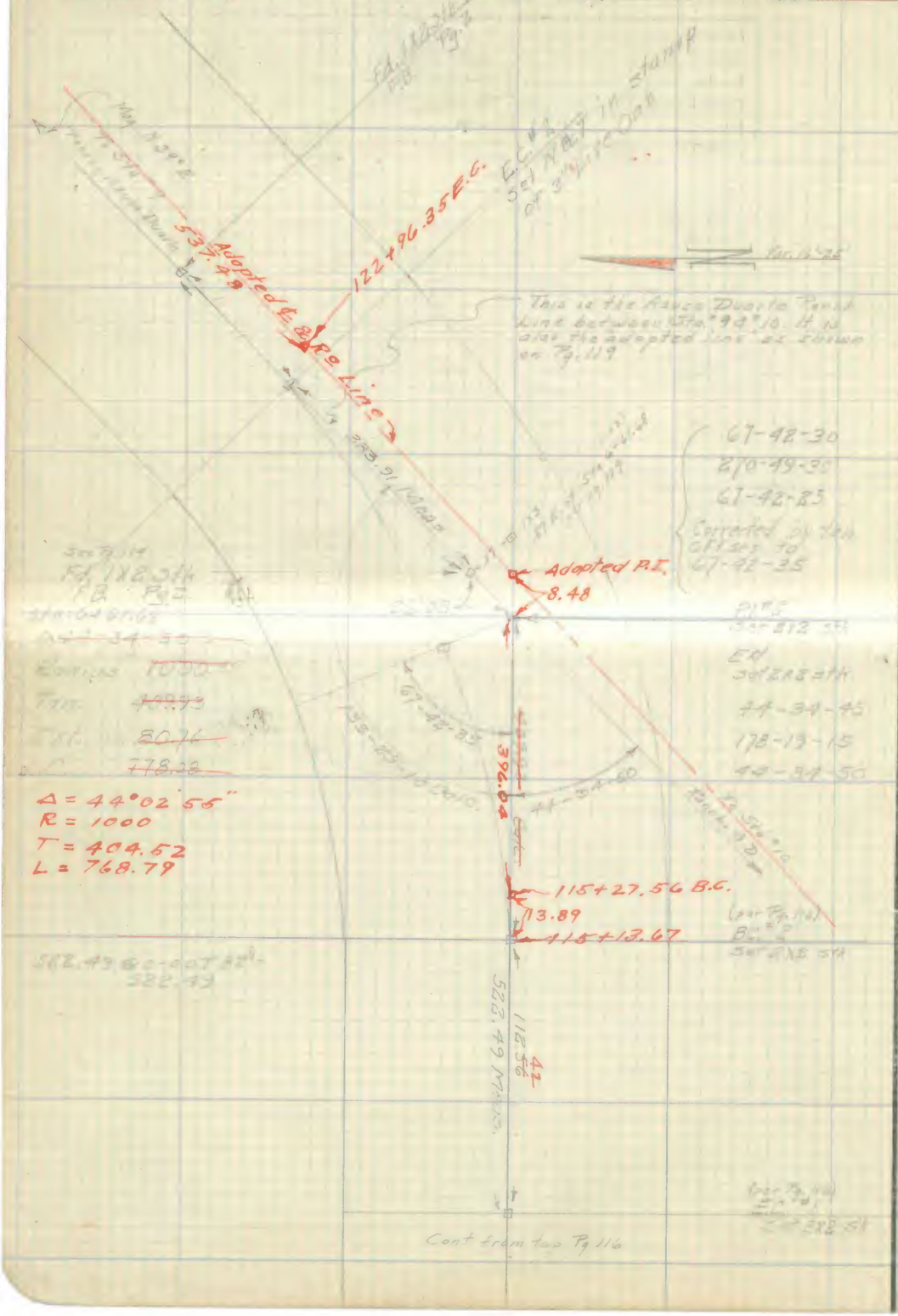

RETURN TO

LOS ANGELES COUNTY SURVEYOR

Do not extend notes this side of this line

Note: ANY ADDITIONS OR CHANGES ON THIS SHEET MUST BE MADE OR CIRCLED IN **Red.** WITH DATE AND NAME OF PERSON MAKING CHANGE.

Date _____ Notes by _____ Chief Party _____ F. B. 235 PG. 118

Platted by B. McAtee	W. O. No. 4131 D. S. O. No.
Date Aug-1928	Location Maine Ave
Map No. B-179	Surveyed by C.V. Crumley
Platting C'k'd by C. J. T.	Date April 5-6 1928
Date OCT 1928	Indexed

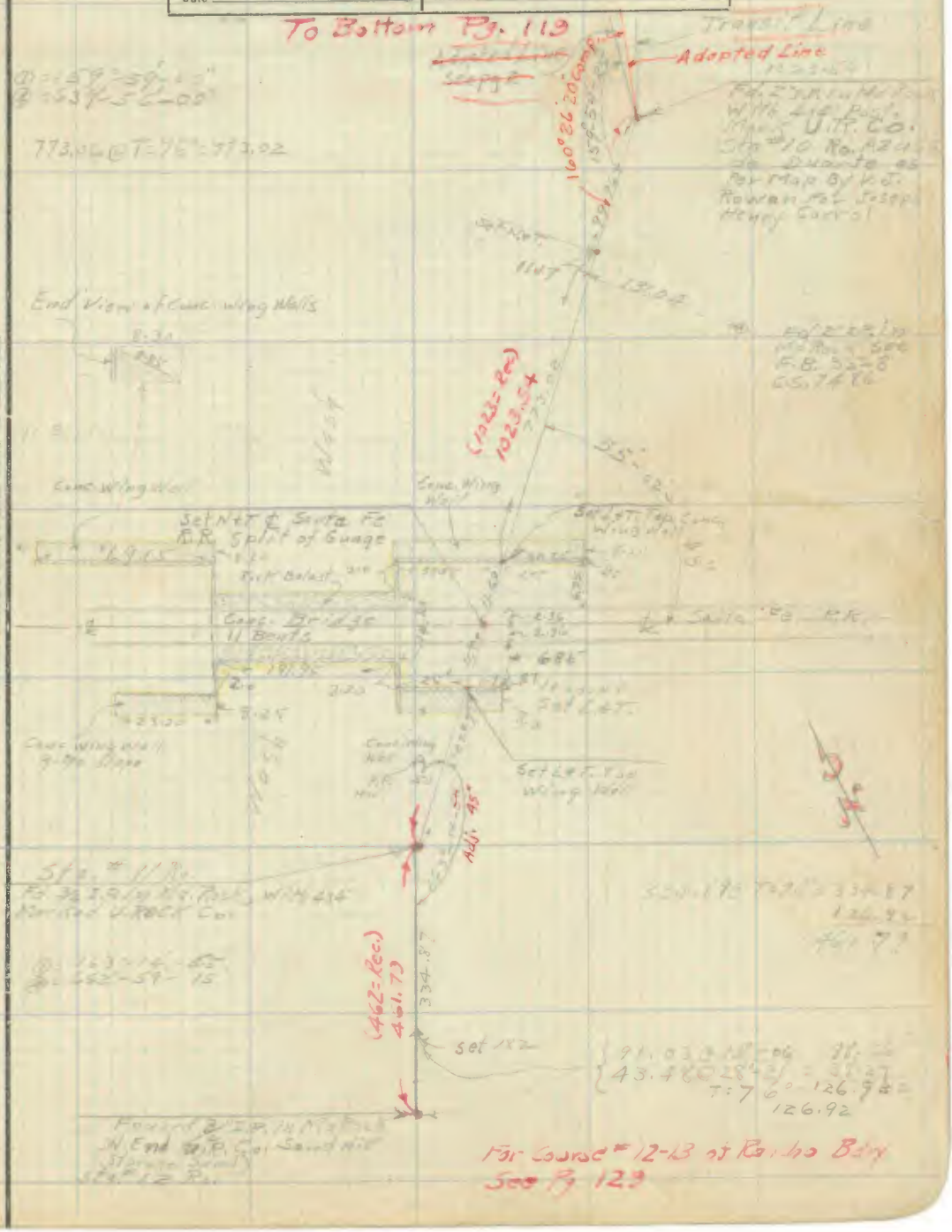

Note: ANY ADDITIONS OR CHANGES ON THIS SHEET MUST BE MADE OR CIRCLED IN Red. WITH DATE AND NAME OF PERSON MAKING CHANGE.

RETURN TO LOS ANGELES COUNTY SURVEYOR

Do not extend notes this side of this line

F.B. 235 PG. 119 Chief Party Notes by Date Apr 7 & 12/25

RETURN TO

LOS ANGELES COUNTY SURVEYOR

Do not extend notes this side of this line

Note: ANY ADDITIONS OR CHANGES ON THIS SHEET MUST BE MADE OR CIRCLED IN Red. WITH DATE AND NAME OF PERSON MAKING CHANGE.

Date _____ Notes by _____ Chief Party _____ F. B. 235 PG. 120

Platted by B. McAtee	W. O. No. 4131 D. S. O. No.
Date Aug. 1928	Location Maine Ave
Map No. 8-179	Surveyed by C.V. Crumley
Platting C'k'd by C. J. T.	Date April 7, 12, 1928
Date OCT 1928	Indexed

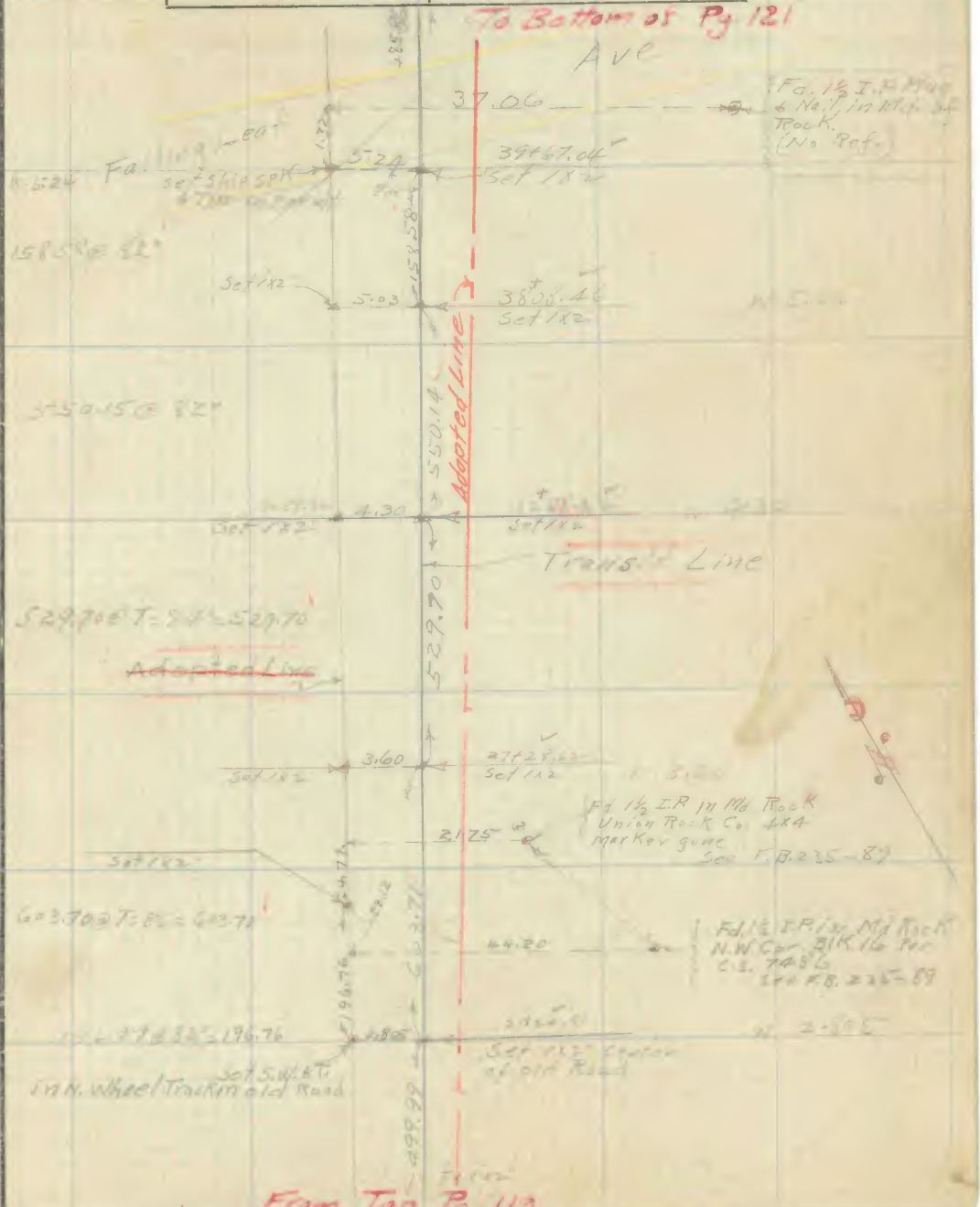

Note: ANY ADDITIONS OR CHANGES ON THIS SHEET MUST BE MADE OR CIRCLED IN Red. WITH DATE AND NAME OF PERSON MAKING CHANGE.

RETURN TO

LOS ANGELES COUNTY SURVEYOR

Do not extend notes this side of this line

F.B. 235 Pg. 121 Chief Party Notes by _____ Date 4/9-11/28

To Bottom of Page 122

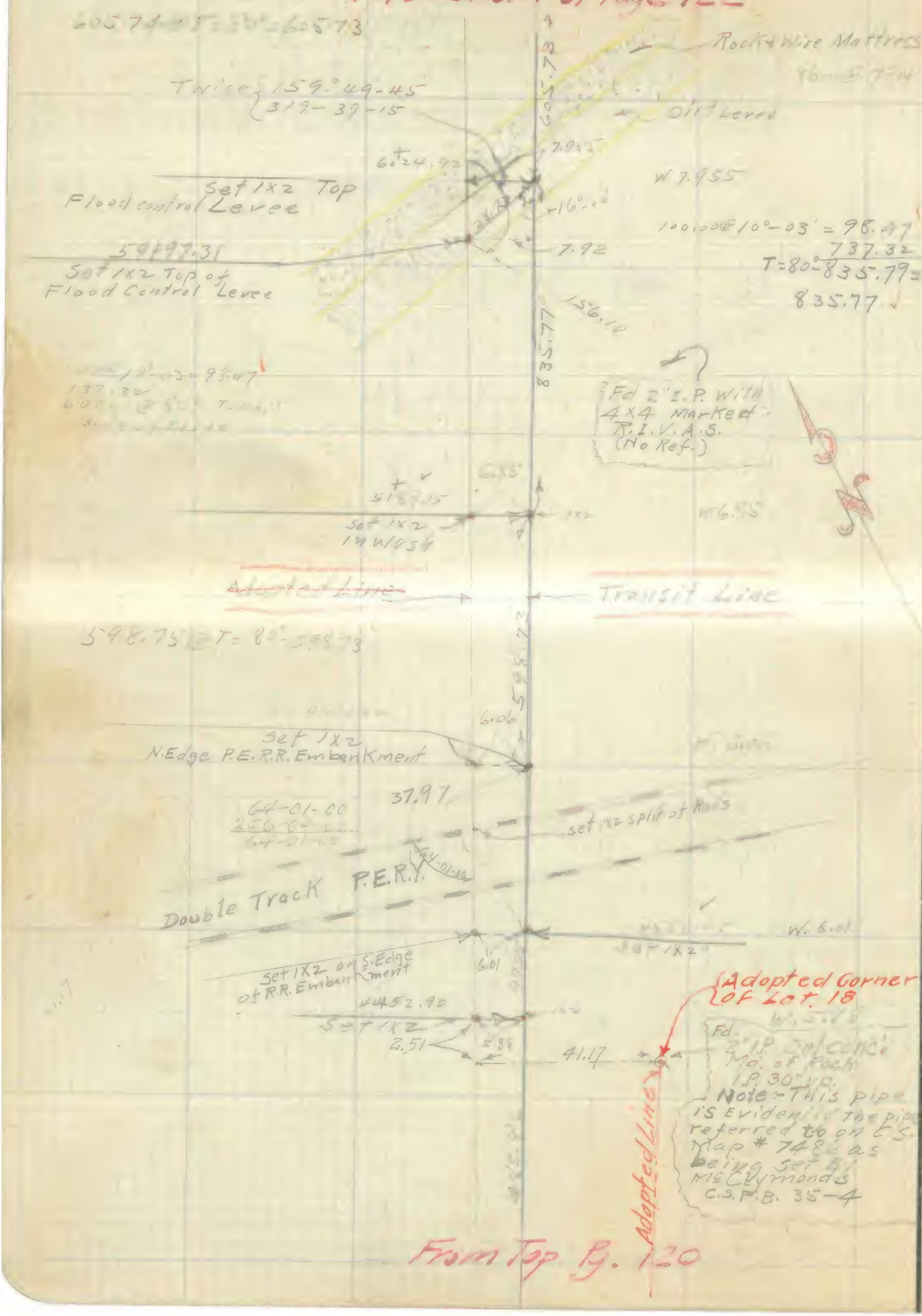

From Top Pg. 120

RETURN TO
LOS ANGELES COUNTY SURVEYOR

Do not extend notes this side of this line

Note: ANY ADDITIONS OR CHANGES ON THIS SHEET MUST BE MADE OR CIRCLED IN Red, WITH DATE AND NAME OF PERSON MAKING CHANGE.

Date _____ Notes by _____ Chief Party _____ F. B. 235 Pg. 122

T = 84° @ 24# Pl.

Platted by Ira Young	W. O. No. 4121 D. S. O. No. .015
Date July 1928	Location Maine Ave
Map No. B-179	Surveyed by C.V. Crumley
Platting C'k'd by C. J. T.	Date April 10, 11, 1928
Date OCT 1928	Indexed _____

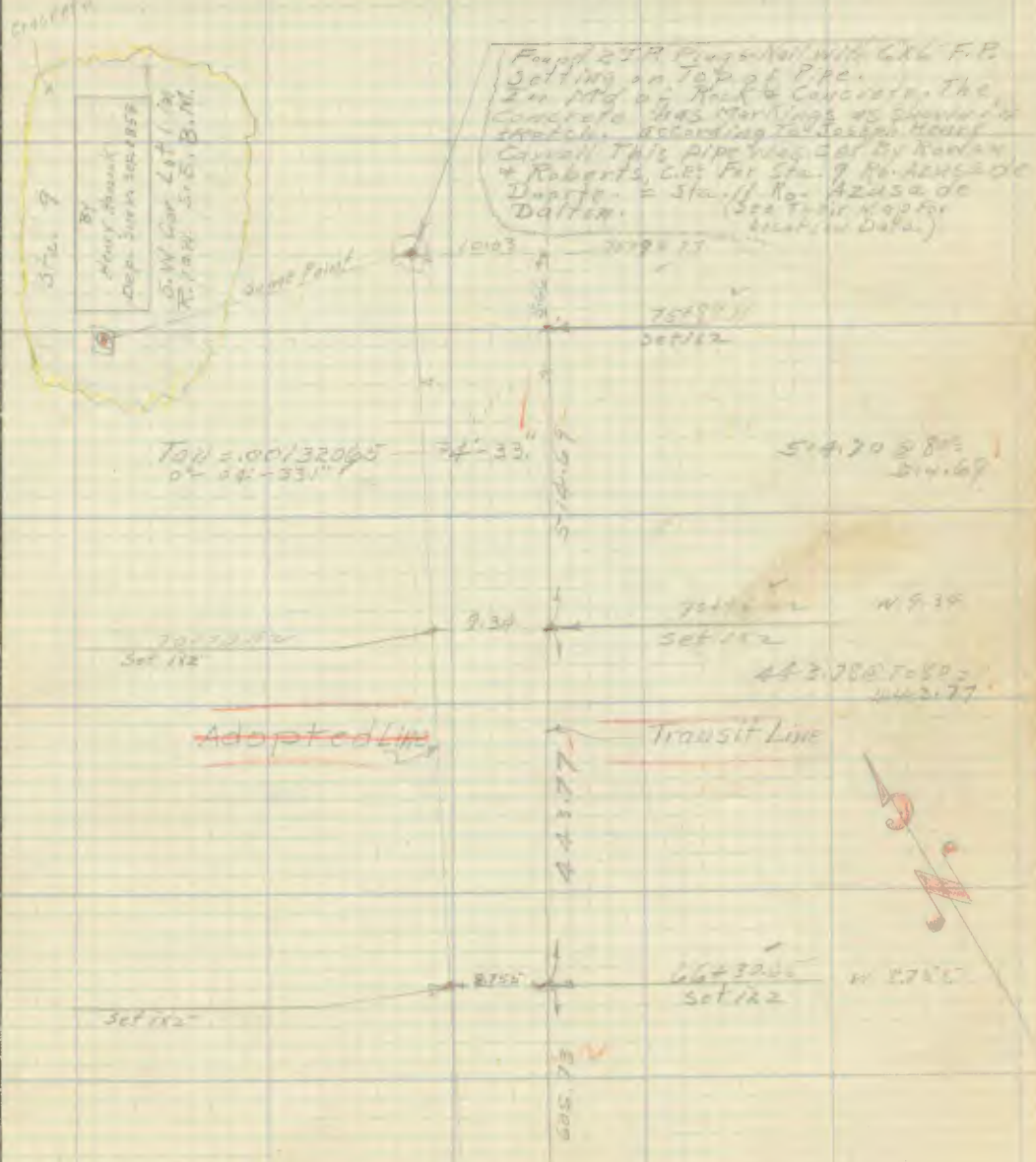

From Top of Pg. 121

Note: ANY ADDITIONS OR CHANGES ON THIS SHEET MUST BE MADE OR CIRCLED IN Red. WITH DATE AND NAME OF PERSON MAKING CHANGE.

Do not extend notes this side of this line

RETURN TO

LOS ANGELES COUNTY SURVEYOR

F.B. 2331 PG. 23 Chief Party Notes by Date

Next Pg=130

RETURN TO

LOS ANGELES COUNTY SURVEYOR

Do not extend notes this side of this line

Notes: ANY ADDITIONS OR CHANGES ON THIS SHEET MUST BE MADE OR CIRCLED IN **Red.** WITH DATE AND NAME OF PERSON MAKING CHANGE.

Date 4-24-28 Notes by Hellstrom Chief Party F.B. 235 Pg. 124

Platted by B. McAtee	W. O. No. 4065 D. S. O. No. 19 (300)
Date Aug. 1928	Location Gladstone Ave
Map No. B-178	Surveyed by Hellstrom
Platting Ck'd by C. J. T.	Date 4-24-28
Date OCT 1928	Indexed

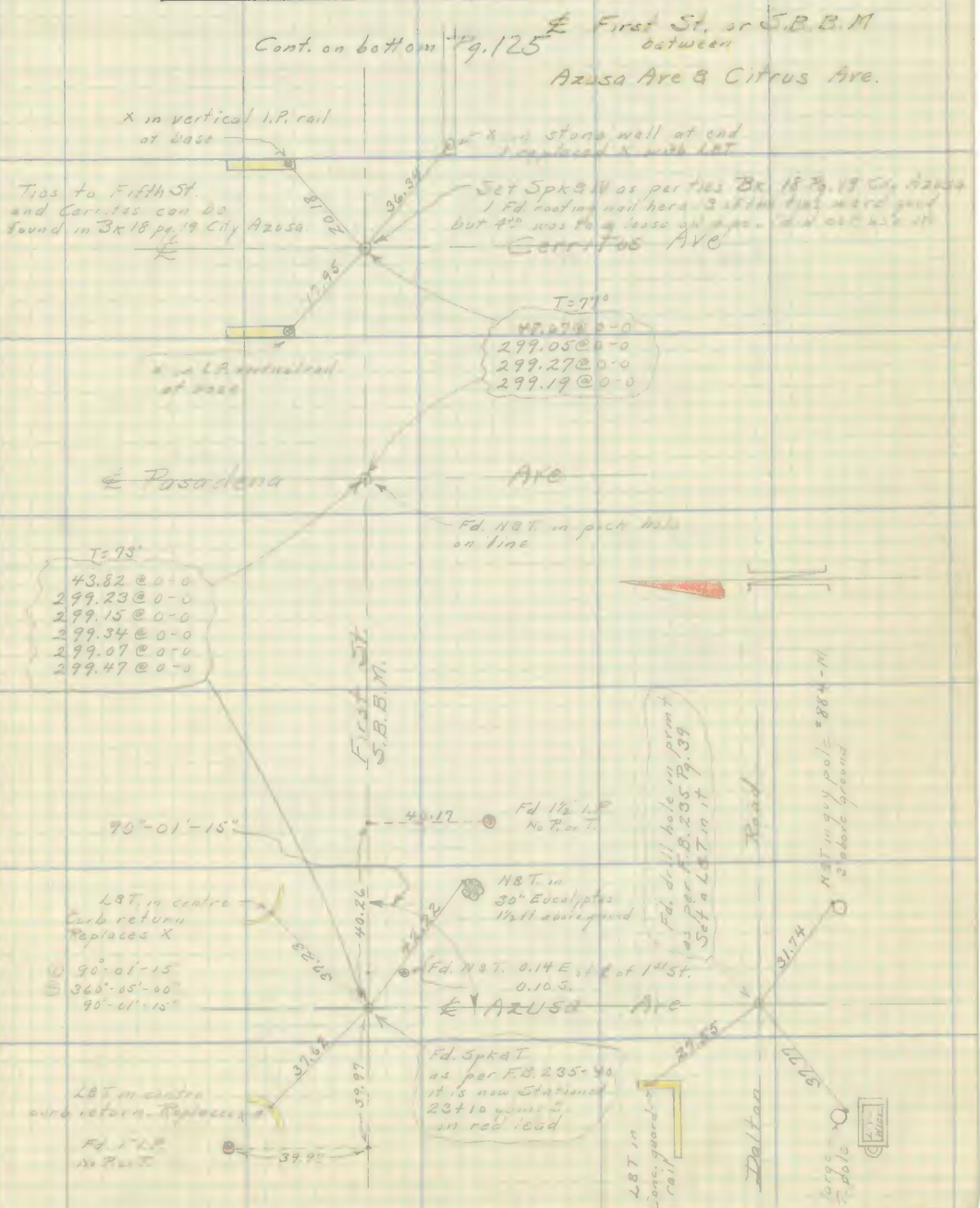

NOTE: ANY ADDITION OR CHANGES ON THIS SHEET MUST BE MADE OR CIRCLED IN RED, WITH DATE AND NAME OF PERSON MAKING CHANGE.

RETURN TO LOS ANGELES COUNTY SURVEYOR

DO NOT EXTEND NOTES THIS SIDE OF THIS LINE

F.B. 235 Pg. 125 Chief Party Notes by Hellstrom Date 4-25-28

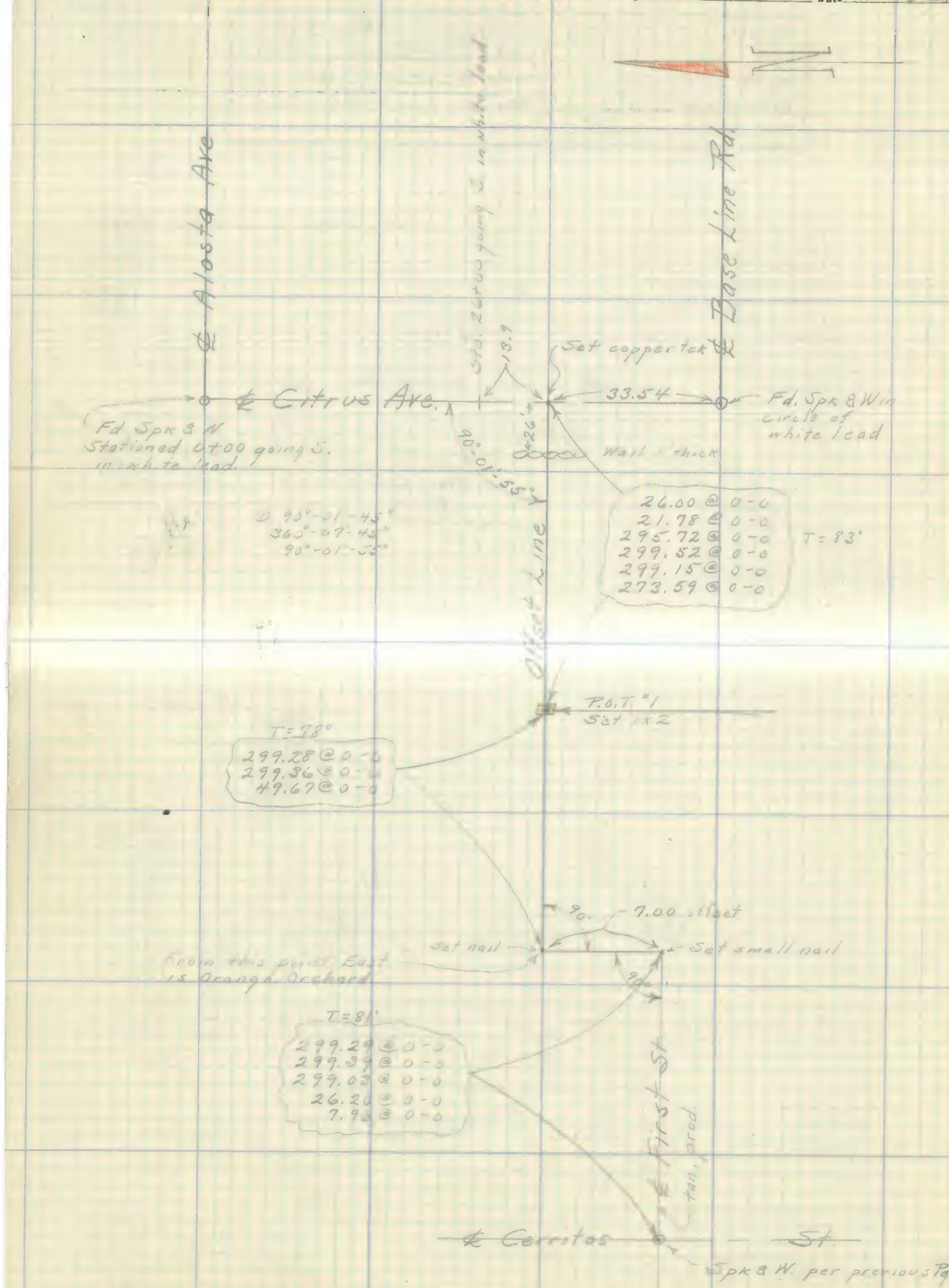

Cont. from top Pg. 124

RETURN TO
LOS ANGELES COUNTY SURVEYOR
DO NOT EXTEND NOTES THIS SIDE OF THIS LINE
NOTE: ANY ADDITION OR CHANGES ON THIS SHEET MUST BE MADE OR CIRCLED IN RED, WITH DATE AND NAME OF PERSON MAKING CHANGE.

Date 4-26-28 Notes by Hellstrom Chief Party F.B. 235 Pg. 126

Platted by B. McAtee	W. O. No. 1065 D. S. O. No. 19 (300)
Date Aug. 1928	Location Gladstone Ave
Map No. B-178	Surveyed by Hellstrom
Platting C'k'd by C. J. T.	Date
Date OCT 1928	Indexed

T1S R10W
Sec. 4

Going West on ℄ Paramount St Produced.
From Irwindale Blvd.

Note: See F.B 309
For Adopted Lines
For Paramont -
Irwindale - Dalton
& Piedmont

Fd. Wire Spk & T
as per F.B. 235-85

Since they have put in the streets, sidewalks, and curbing all points have been destroyed. Even the pipe. The only way I could get a ℄ on Paramount St was to split the side walks as shown. I checked several streets W. of here by splitting same, and it cks. O.K.

Tr. #8507

T = 93°
299.77 @ 0-0
294.05 @ 0-0
593.82 @ 93° = 593.94

LBT in Center Curb Return

LBT in Center Curb return

Cont. on bottom Pg. 127

Transit Line
P.O.T. #1
Set 1x2

tan. prod.

Paramount St.

LBT in Centre curb ret.

LBT in centre Curb return

Irwindale Blvd

Transit Line

Piedmont Avenue

FB. 235-60
2" I.P.
S.E. Cor.
Lot #26
Tr. M. 8507
This has been knocked out in the grading of strts

90°-57'-15"
363°-48'-15"
90°-57'-05"

141.48 @ 0-0
300.01 @ 0-0 T: 80°
299.84 @ 0-0
299.22 @ 0-0
299.32 @ 0-0
1340.27 @ 80° = 1340.43

16.29 51.30 end of curbing

2x2 with copper tie
per F.B. 235 Pg. 85

Dalton Road

This is the point now accepted as Sq. Cor.
It is 0.45 S of old 2x2
0.85 W with copper tie

See Crumleys notes on this.

NOTE: ANY ADDITION OR CHANGES ON THIS SHEET MUST BE MADE OR CIRCLED IN RED, WITH DATE AND NAME OF PERSON MAKING CHANGE.

DO NOT EXTEND NOTES THIS SIDE OF THIS LINE

RETURN TO
LOS ANGELES COUNTY SURVEYOR

F.B. 235 PG. 127 Chief Party Notes by Hellstrom Date 4-27-28

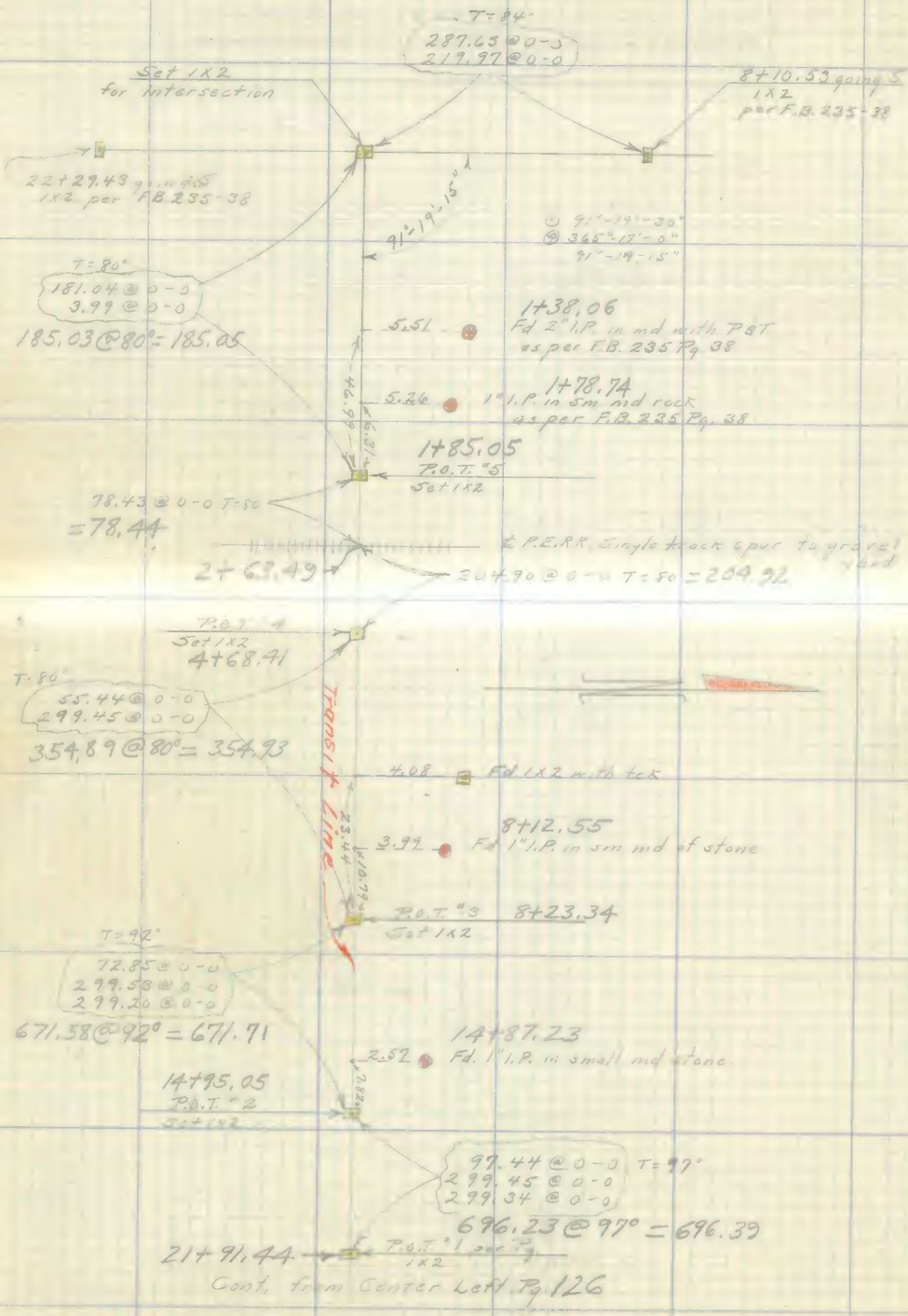

RETURN TO
LOS ANGELES COUNTY SURVEYOR

DO NOT EXTEND NOTES THIS SIDE OF THIS LINE

NOTE: ANY ADDITION OR CHANGES ON THIS SHEET MUST BE MADE OR CIRCLED IN RED. WITH DATE AND NAME OF PERSON MAKING CHANGE.

Date 4-27-28 Notes by Hellstrom Chief Party F.B. 235 Pg. 128

Platted by B. McAtee	W. O. No. [illegible] D. S. O. No. 10
Date Aug. 1928	Location Gladstone Ave
Map No. B-178	Surveyed by Hellstrom
Platting C'k'd by C. J. T.	Date 4-27-28
Date OCT 1928	Indexed

Tie in Line of Random Lines at Sec. Cor. 4 & 5 T1N R10W & 32-33 T1S R10W Hellstrom's Line to Crumleys

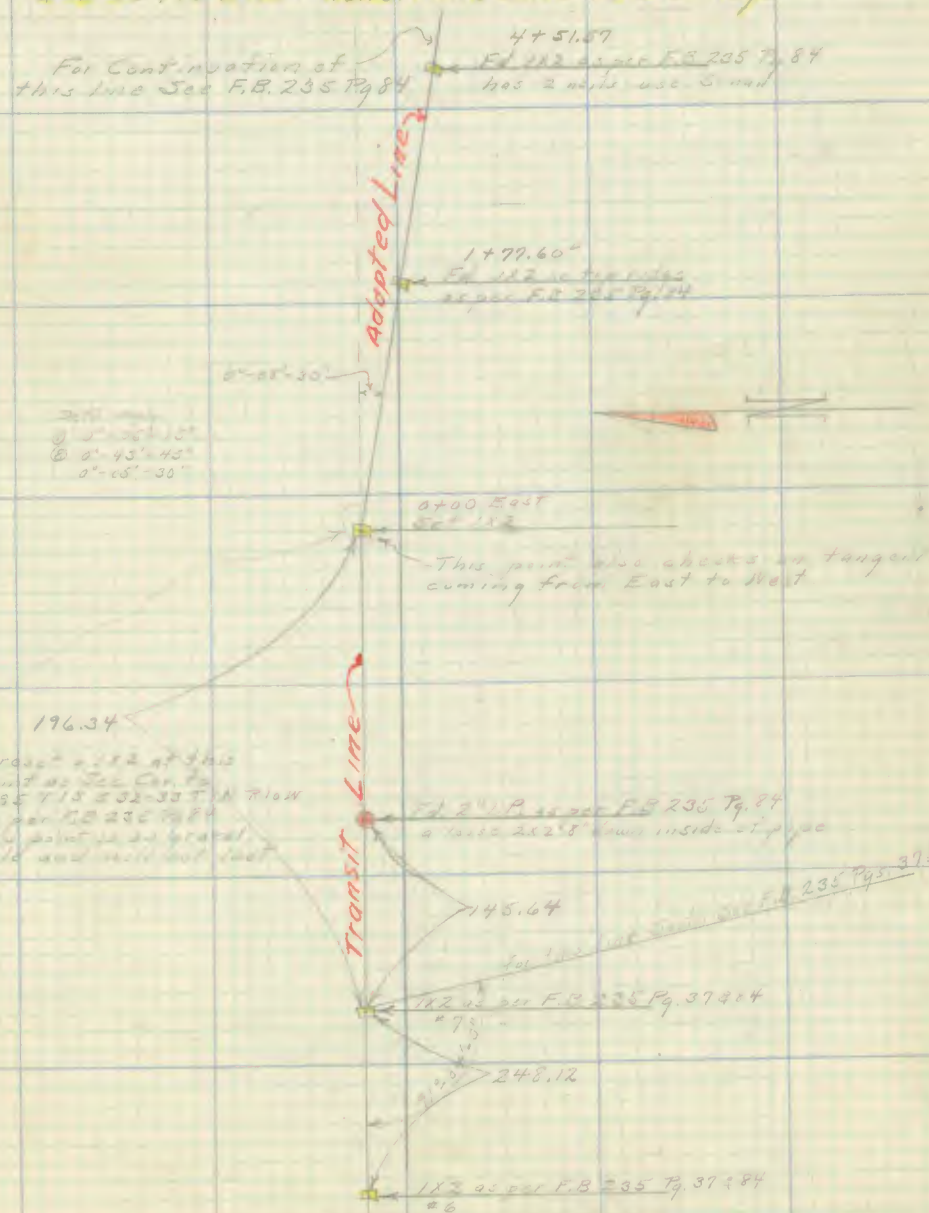

NOTE: ANY ADDITION OR CHANGES ON THIS SHEET MUST BE MADE OR CIRCLED IN RED, WITH DATE AND NAME OF PERSON MAKING CHANGE.

DO NOT EXTEND NOTES THIS SIDE OF THIS LINE

RETURN TO LOS ANGELES COUNTY SURVEYOR

F.B. 235 Pg. 12a Chief Party Notes by Hellstrom Date 4-27-28

Random Line Between Stas. #12 & #13
Azusa Duarte Rancho Sec. 32 T1N R10W

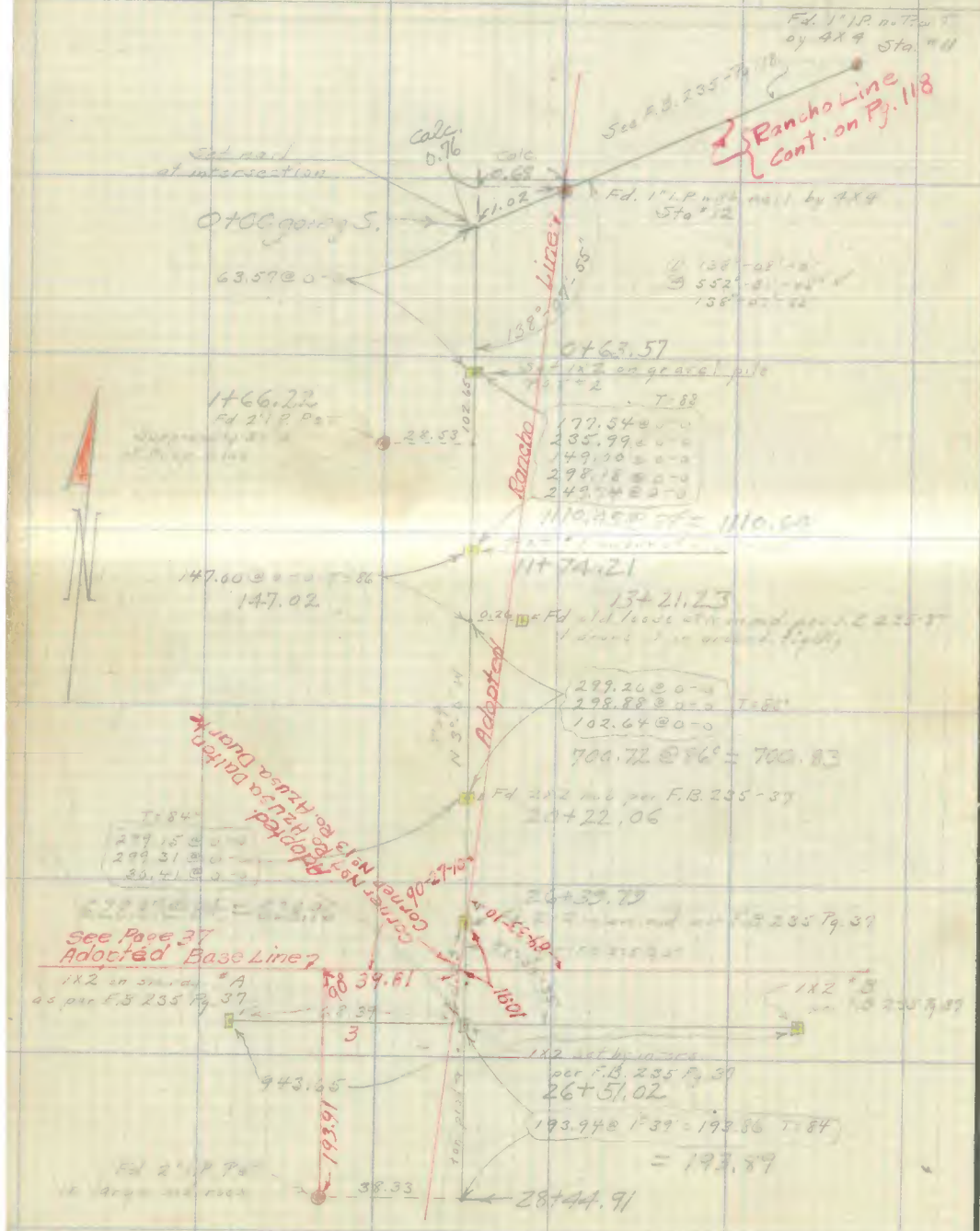

RETURN TO
LOS ANGELES COUNTY SURVEYOR

DO NOT EXTEND NOTES THIS SIDE OF THIS LINE

NOTE: ANY ADDITION OR CHANGES ON THIS SHEET MUST BE MADE OR CIRCLED IN RED. WITH DATE AND NAME OF PERSON MAKING CHANGE.

Date [illegible] Notes by [illegible] Chief Party [illegible] F. B. 235 PG. 130

Platted by	W. O. No. [illegible] D. S. O. No.
Date	Location [illegible]
Map No.	Surveyed by [illegible]
Platting C'k'd by C. J. T.	Date [illegible]
Date OCT 1928	Indexed

Note: ANY ADDITIONS OR CHANGES ON THIS SHEET MUST BE MADE OR CIRCLED IN Red. WITH DATE AND NAME OF PERSON MAKING CHANGE.

Do not extend notes this side of this line

RETURN TO
LOS ANGELES COUNTY SURVEYOR

F.B. 835 PG. 131 FHB Chief Party Notes by FHB Date 8/11/28

RETURN TO

LOS ANGELES COUNTY SURVEYOR

Do not extend notes this side of this line

Note: ANY ADDITIONS OR CHANGES ON THIS SHEET MUST BE MADE OR CIRCLED IN **Red.** WITH DATE AND NAME OF PERSON MAKING CHANGE.

Date _____ Notes by _____ Chief Party _____ F.B. 235 Pg 132

Platted by _____	W. O. No. _____ D. S. O. No. _____
Date _____	Location _____
Map No. _____	Surveyed by _____
Platting C'k'd by _____	Date _____
Date _____	Indexed _____

MAINE AVE

A-I 131

REALIGNMENT

A.T.-S.F.Ry to Foothill Blvd.

Notes: ANY ADDITIONS OR CHANGES ON THIS SHEET MUST BE MADE OR CIRCLED IN Red. WITH DATE AND NAME OF PERSON MAKING CHANGE.

Do not extend notes this side of this line

RETURN TO
LOS ANGELES COUNTY SURVEYOR

F.B. 235 Pg. 133 Chief Party Notes by C.V. Crumley Date 10/25-29/29

Cont'd To Bottom Pg. 134

Tape Std. @ 84°

R.P.P.I. Set 2x2
12" Deep Tang. Prod.

65.95

E.C. 112+56.87
Set 2x2 in Gulley

R.P.P.I. Set 2x2
12" Deep Tang. Prod.

548.57

AVE

548.59 @ T = 78° = 548.57

58.71

Note:- For old Curve
see F.B. 235-116 &
F.B. 309-82

50

New P.I. Set 2x2
12" Deep

65.91

P.O.S.T. Fd. 2x2 Sta. B.C. 106+57.11
Per F.B. 309-82 & F.B. 235-116

60.04

157

R.P.P.I. Set 2x2
12" Deep Tang. Prod.

Δ = 22°-58-10"
R = 2700
T = 548.57
L = 1082.41

157°-01-45 - ①
268-07-15 - ④
(157-01-50)

548.57

Maine

R.P.P.I. Set 2x2
12" Deep Tang. prod.

47.98

(50)

(50)

548.57 @ T = 84° = 548.57

Control Point of Curve
B.C. 101+74.46
Set 2x2 41.22
From S.W. & T.
Fd. on ℄ Santa Fe
R.R.

Rail Road

50.00

25.00

This point is at Intersection of
Radial Line from B.C. of Curve with
Right of Way line of Railroad

Santa Fe

101+33.24
Fd. S.W. & T. in R.R. Tie
per Ties F.B. 309-81

RETURN TO
LOS ANGELES COUNTY SURVEYOR

Do not extend notes this side of this line

Note: ANY ADDITIONS OR CHANGES ON THIS SHEET MUST BE MADE OR CIRCLED IN Red. WITH DATE AND NAME OF PERSON MAKING CHANGE.

Date _____ Notes by _____ Chief Party _____ F.B. 235 Pg 134

Tape Std. @ 84°

Platted by Bert McAtee	W. O. No. 4131 D. S. O. No.
Date Nov. 1929	Location Maine Ave
Map No. B-179	Surveyed by C.V. Crumley
Platting C'k'd by D.M. Finley	Date Oct. 25 - 29, 1929
Date Nov. 1929	Indexed



Cont'd From Top Pg 133

Note: ANY ADDITIONS OR CHANGES ON THIS SHEET MUST BE MADE OR CIRCLED IN Red. WITH DATE AND NAME OF PERSON MAKING CHANGE.

Do not extend notes this side of this line

RETURN TO LOS ANGELES COUNTY SURVEYOR

F.B. 235 Pg. 135 Chief Party Notes by Date

2335

LOS ANGELES COUNTY SURVEYOR

Do not exte[illegible] side of this lin[illegible]

Note: ANY AJUSTIONS OR CHANGES ON THIS SHEET MUST BE MADE OR CIRCLED IN Red. WITH DATE AND NAME OF PERSON MAKING CHANGE.