Date _____ Notes by _____ Chief Party _____ F.B. _____ PG. _____

Platted by _____	W. O. No. _____ D. S. O. No. _____
Date _____	Location _____
Map No. _____	Surveyed by _____
Platting C'k'd by _____	Date _____
Date _____	Indexed _____

Note: ANY ADDITIONS OR CHANGES ON THIS SHEET MUST BE MADE OR CIRCLED IN Red, WITH DATE AND NAME OF PERSON MAKING CHANGE.

RETURN TO
LOS ANGELES COUNTY SURVEYOR

Do not extend notes this side of this line

236

F.B. 236

F.B 236 Pg. Index Chief Party Notes by Date

F.B. 236

PAGES: Index, Index, ,1 to 4 incl., , , , , , ,11, 12, ,15 to 21 incl., ,23, ,24, ,25, ,26, 27, 28, ,29 to 37 incl., ,38A, 38B, 38C, 38D, 38E, 38F, 38G, 38H, 38J, ,39 to 52 incl., 51A, 52A, 53 to 63 incl., ,65, ,67, ,69 to 79 incl., ,81, 82, 83, ,85, , , , , , ,92 to 98 incl., , ,101, 102, 103, 104, 105, 106, 107, , 109, 110, 111 to 117 incl., ,119, , 121, 122, 123, , 125 to 129 , 131 to 145 incl.,

147 to 151 incl., , 153 , 155 to

157 incl.,

RETURN TO LOS ANGELES COUNTY SURVEYOR

Do not extend notes this side of this line

Note: ANY ADDITIONS OR CHANGES ON THIS SHEET MUST BE MADE OR CIRCLED IN Red. WITH DATE AND NAME OF PERSON MAKING CHANGE.

F. B. 236 Pg.

Platted by	W. O. No. D. S. O. No.
Date	Location.
Map No.	Surveyed by
Platting C'k'd by	Date
Date	Indexed.

F.B. 236 – INDEX

	Pages
Survey of Sierra Vista Ave from California St. to San Pasqual St.	1 to 4
Pine Ave. and Walsh Drive, near Bell Ave.	11 – 21
Central Ave., Lexington & Gallatin Rd. to Durfee Ave.	29 – 38
Western Ave W.O. 734	39 – 66
Cerro Gordo St. Court Case *219679	67 – 70
County Farm (Drainage Ditch)	71 – 81
Lincoln School Lot	81 – 85
County Farm (Womans Ward Bldg	87 – 91
Nance St O+W 96 Western Ave to Arlington	92 – 99
Townsend St O+W 103	101 – 110
County Farm W.O. 203 Drainage Ditch	111 – 113
County Farm W.O. 203 " "	114 – 118
County Farm W.O. 203 Survey of McCurdy Property	119
Western Ave A&I 196 Addl. Topog	121 – 123

F. B.....Pg.....

F. B. 236 Pg. 1

Platted by D. M. Finley	W. O. No. 4051 D. S. O. No.
Date Oct. 25, 1926	Location. Sierra Vista Ave
Map No.	Surveyed by L. S. Hammond
Platting C'k'd by M. S. Pherson	Date Oct. 5, 6, & 20, 1926
Date Oct. 26, 1926	Indexed. E. J. B. 10/25/26

Survey
of
Sierra Vista Ave
From
California St. to San Pasquel St

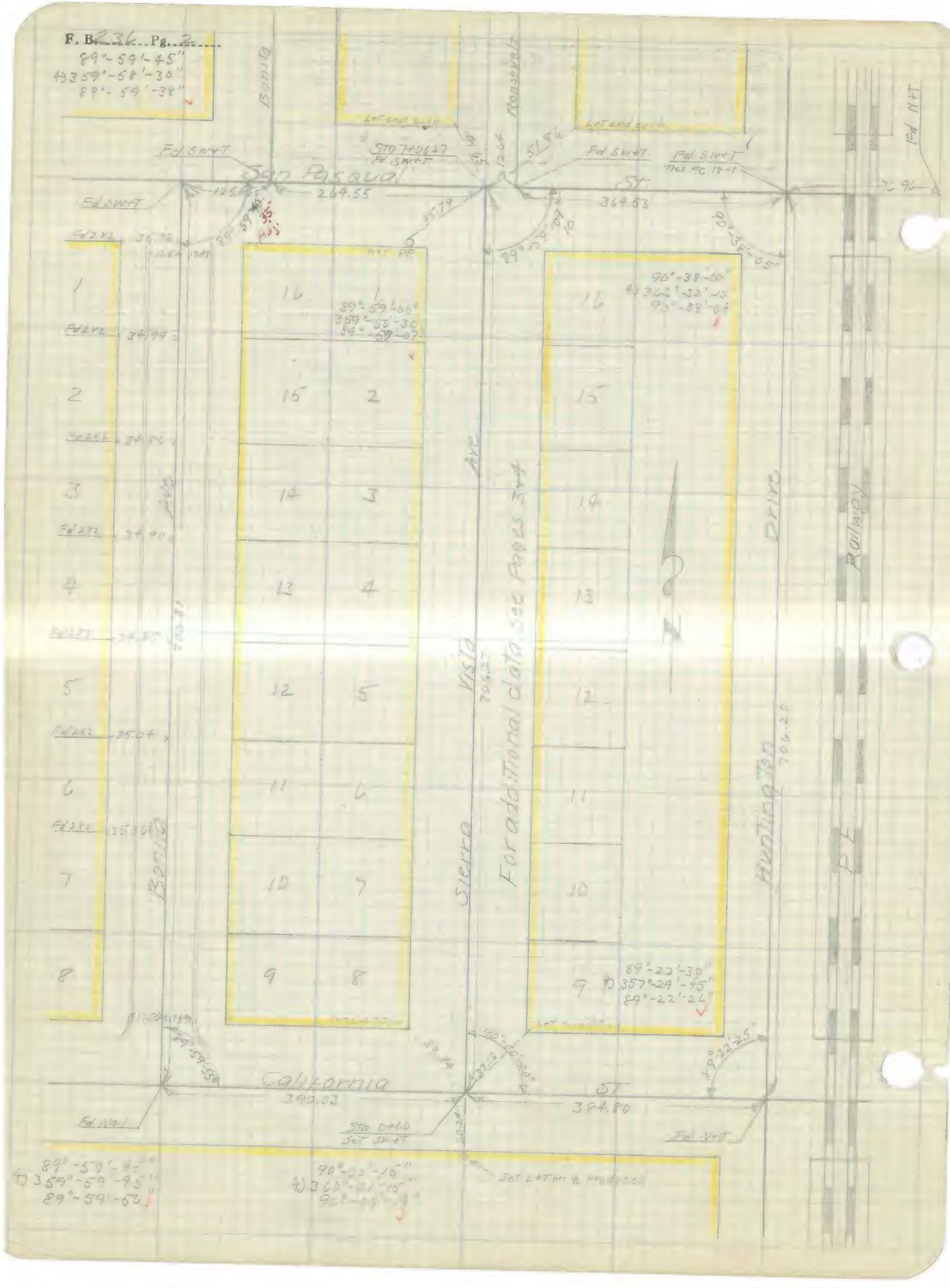
F. B. 236 Pg. 2
89°-59'-45"
4) 359°-58'-30"
89°-59'-38"
Bonita
Roosevelt
L.T. end curb
Fd SW.T.
Sta 7+06.27
Fd SW.T.
Fd SW.T.
Fd SW.T.
Tie P.C. 18-1
San Pasqual
ST
264.55
364.53
Fd SW.T.
Fd 2 X 2
34.99
34.86
34.90
35.04
35.36
1
2
3
4
5
6
7
8
16
15
14
13
12
11
10
9
89°-59'-00"
359°-56'-30"
89°-59'-07"
90°-38'-00"
4) 362°-32'-15"
90°-38'-04"
89°-22'-30"
4) 357°-29'-45"
89°-22'-26"
Bonita
Ave
Sierra
Vista
Ave
For additional data see Pages 3+4
Huntington
Drive
P.E.
Railway
California
ST
390.03
384.80
Sta 0+00
Set SW.T.
Fd N.T.
Fd N.T.
89°-59'-45"
4) 359°-59'-45"
89°-59'-50"
90°-00'-15"
4) 360°-01'-15"
Set L.T. on ℄ produced

Platted by D.M. Finley	W. O. No. 9051 D. S. O. No.
Date Oct 25 1926	Location Sierra Vista Ave
Map No.	Surveyed by L.S. Hammond
Platting C'k'd by McPherson	Date Oct 20 1926
Date Oct 26 1926	Indexed A. C. Johnson

Location of objects, property stakes etc on Sierra Vista Ave between California St & San Pasqual St

F. B. 236 Pg. 4

Continued From Top Page 3

F. B. 236 Pg. 5

Platted by	W. O. No. D. S. O. No.
Date	Location.
Map No.	Surveyed by
Platting C'k'd by	Date
Date	Indexed A. G. Johnson

F. B. 234 Pg. 8

F. B. 236 Pg. 9

Platted by	W. O. No. D. S. O. No.
Date	Location
Map No.	Surveyed by
Platting C'k'd by	Date
Date	Indexed

F. B. 23a Pg. 10

Platted by	W. O. No. D. S. O. No.
Date	Location.
Map No.	Surveyed by
Platting C'k'd by	Date
Date	Indexed. Jan. 27-1927 [illegible]

SURVEY

of

PINE AVE. & WALNUT DRIVE

[illegible]

Jan. 17-1927

[illegible]
Deputy County Surveyor

[illegible]
[illegible]
[illegible]

0+0 Going South
Set C.S.W. & T. by proportion
bet. 2×2 stake at Flora & Bell Aves.
& C.S.W. & T. at Atlantic & Bell Aves
per Rd. Dept
F.13. F.R. 215-15.
90-07-40
Adj.
Proportion bet.
2×2 stake at Bell & Flora Aves
& L.&T. at Florence & Flora Aves
WALSH
ATLANTIC
Proportion bet.
C.S.W.&T. at Pine & Bell Aves
& L.&T. at Pine & Florence.
Adj.

F. B. 236 Pg. 13

Platted by	W. O. No. [illegible] D. S. O. No.
Date	Location. Pine Ave. Near Bell
Map No.	Surveyed by Brackett
Platting C'k'd by	Date Jan. 20-1927
Date	Indexed. Jan 27-1927-F. Ashton

F. B. 236 Pg. 14

Platted by	W. O. No.
Date	D. S. O. No.
Map No.	Location
Platting C'k'd by	Surveyed by
Date	Date Jan. 20, 1937
	Indexed A. C. Johnson

F. B. 236 Pg. 10



F. B. 236 Pg. 17

Platted by	W. O. No. D. S. O. No.
Date	Location
Map No.	Surveyed by
Platting C'k'd by	Date
Date	Indexed A. C. Johnson

To Bottom Page 19



Platted by	W. O. No. D. S. O. No.
Date	Location.
Map No.	Surveyed by
Platting C'k'd by	Date
Date	Indexed. A. C. Johnson

F. B. 236 Pg. 19

To Bottom Page 21
WALSH DRIVE
1+29.6
27.0
0+74.2
28.7
1+15.8
0+71.5
0+31.0
0+32.6
22.5
0+30
FLORA ST.
660.05
To ℄ Bell Ave Page 12
To ℄ of Florence Ave Page 13
Conc. Porch
1 Story Cottage
Power Line
Contour
69°52'20"
359°29'30"

F. B. 236 Pg. 21

Platted by	W. O. No. 4057 D. S. O. No.
Date	Location
Map No.	Surveyed by
Platting C'k'd by	Date Jan. 20 - 1977
Date	Indexed Jan. 27, 1977 - F.H.Sipton

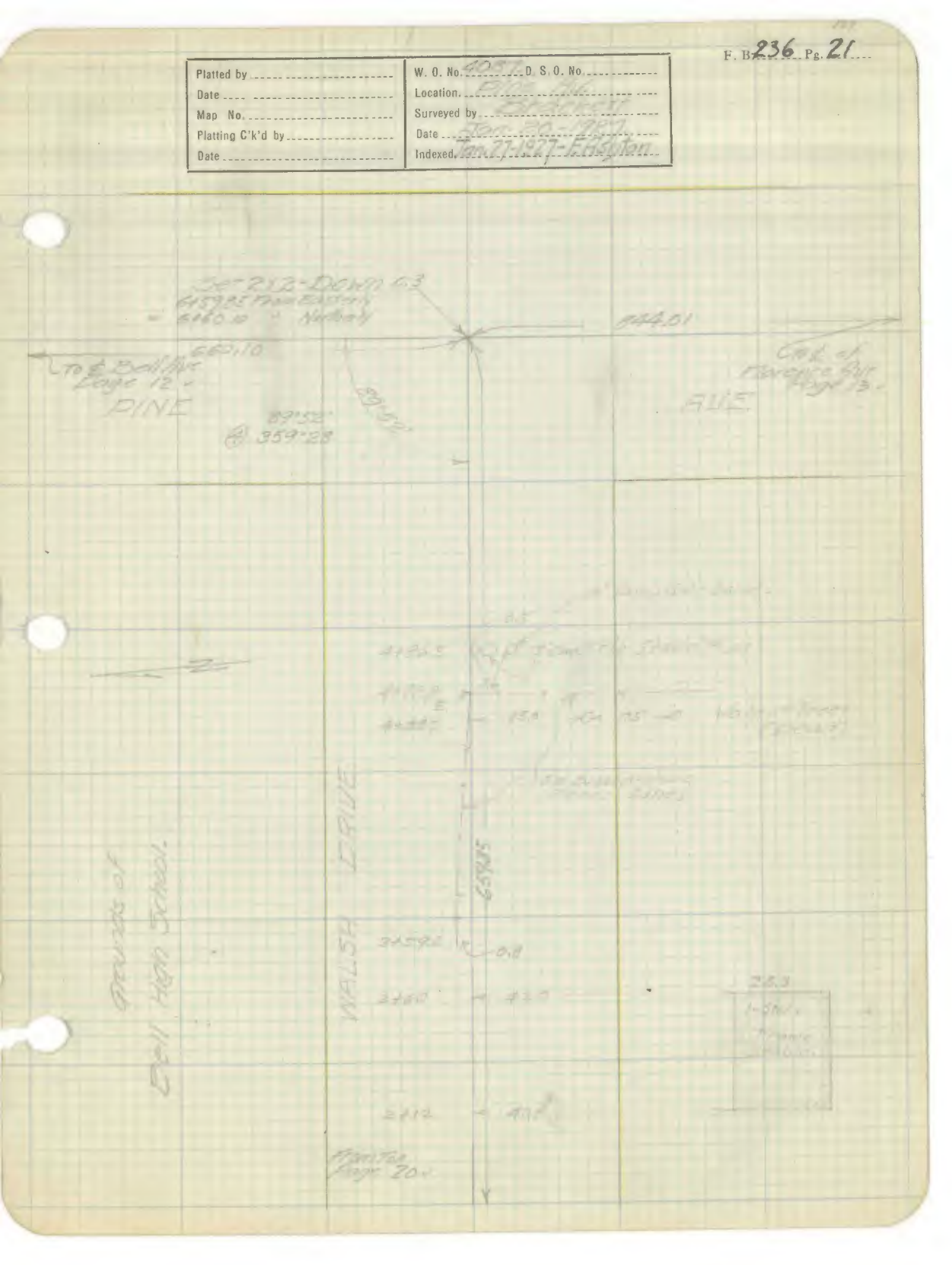

F. B. 736 Pg. 22

F. B. 236 Pg. 23

Platted by	W. O. No. 4087 D. S. O. No.
Date	Location.
Map No.	Surveyed by
Platting C'k'd by	Date
Date	Indexed A. C. Johnson

SURVEY OF
BELLWOOD AVENUE
From WALSH DRIVE
(Southern)
To FLORENCE AVE.

MARCH-22-23-1927.

A. Brackett
T.J. Stevenson - Trans'g
R.J. Pieps Hd. Co.
E.R. Beardsley Rem. Co.

F. B.....Pg.....

F. B. 236 Pg. 24

Platted by R. K. Stewart	W. O. No. 40.87 D. S. O. No.
Date Apr. 17-'27	Location Bellwood Ave
Map No. 8995	Surveyed by Bracket
Platting C'k'd by C. K. Paige	Date March 23-1927
Date Apr 17-'27	Indexed C. Johnson

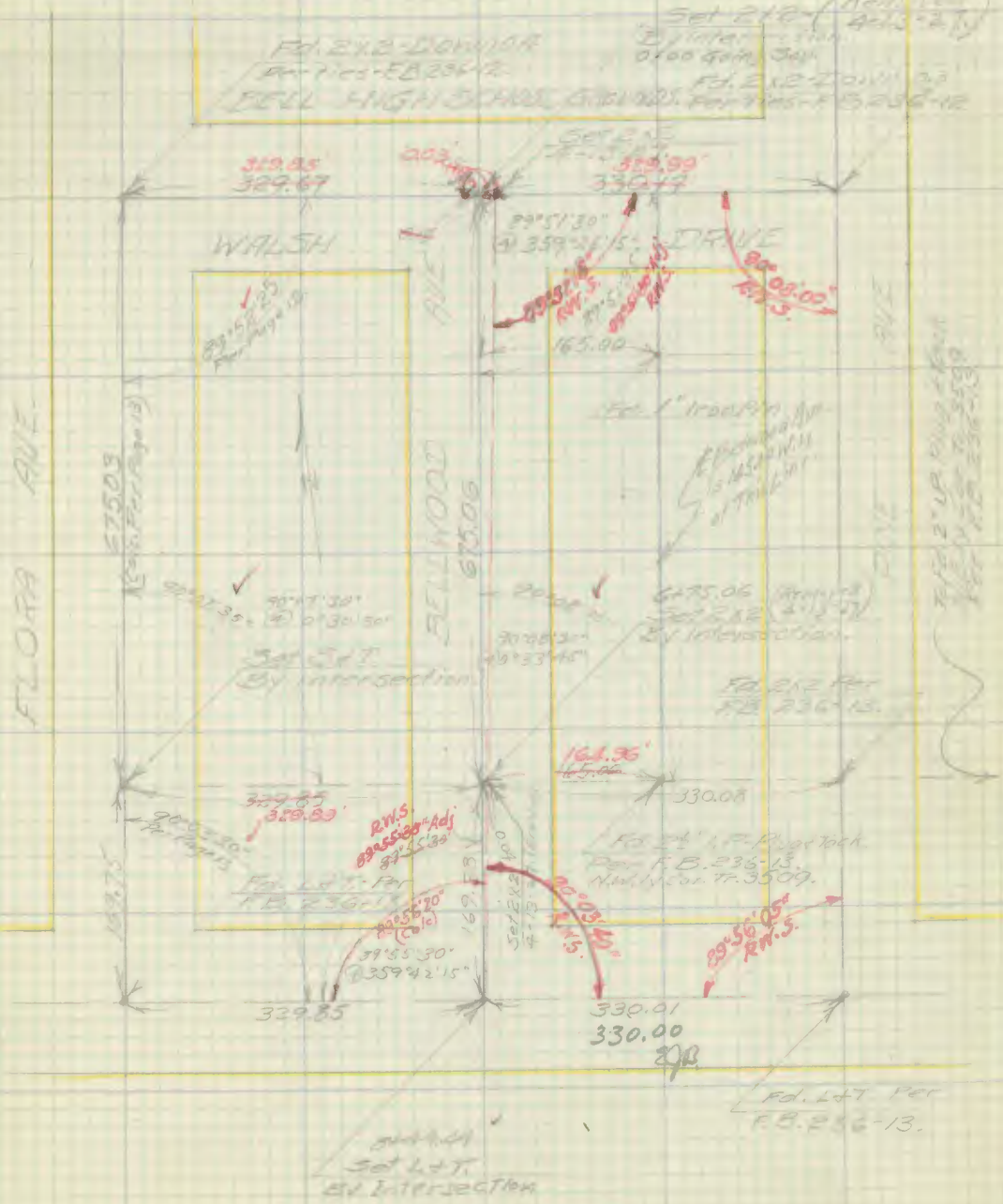

F. B. 236 Pg.

F. B. 236 Pg. 25

Platted by	W. O. No. 40 87 D. S. O. No.
Date	Location. Plainwood Hill
Map No.	Surveyed by Brackett
Platting C'k'd by	Date March 23 1927
Date	Indexed. A. C. Johnson

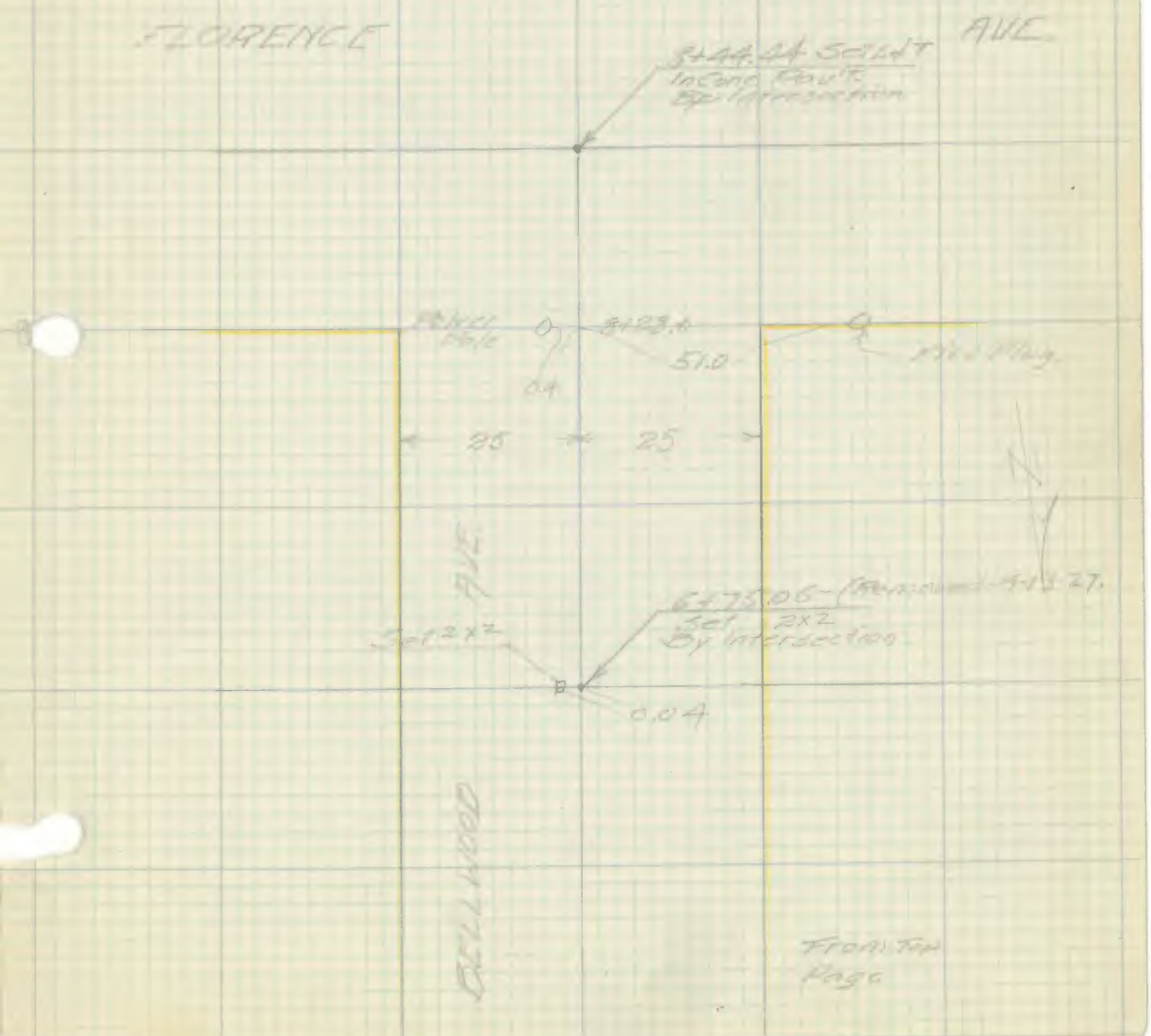

F. B.....Pg.....

F. B. 236 Pg. 26

Platted by	W. O. No. 4027 D. S. O. No.
Date	Location. Bellwood Ave
Map No.	Surveyed by [illegible]
Platting C'k'd by	Date March 23-1927
Date	Indexed [illegible]

To Bottom Page

← 25 → ← 25 →

AVE

← 38.9 → 7.0 11.0 Shed 8' High

5+43.9 ← 38.6

5+38.5 ← 32.5 → Peach Tree

5+16.2 ← 13.8 → Peach Tree
13.8

← 14.3 → 14.0 22.0

→ 8.5 → 8.5 Chicken Coops

55+04.2 ← 14.4 →

Wire Fence

5+02.4

Castor Tree ← 49.3 → 3+35.0 Wire Fence

3+29.0

Peach Tree ← 51.4 ← 24.5 → 15.0 → 2 Peach Trees.
3+13.4

3+13.5

20.9

Peach Trees.

2+99.5 ○ 15.0 ○ 15.0 ○ 30.5 ○ ← ○ 15.0 ○ 15.5 ○ 15.0 ○ 2+99.5

Peach Tree 9.7

2+85.4 ← 50.7 →

2 Peach Tree

From Top Page

F. B. 236 Pg. 28

Platted by	W. O. No. D. S. O. No.
Date	Location
Map No.	Surveyed by
Platting C'k'd by	Date
Date	Indexed. A. C. Johnson

INDEX TO SURVEY OF CENTRAL AVE. SO. OF EL MONTE.

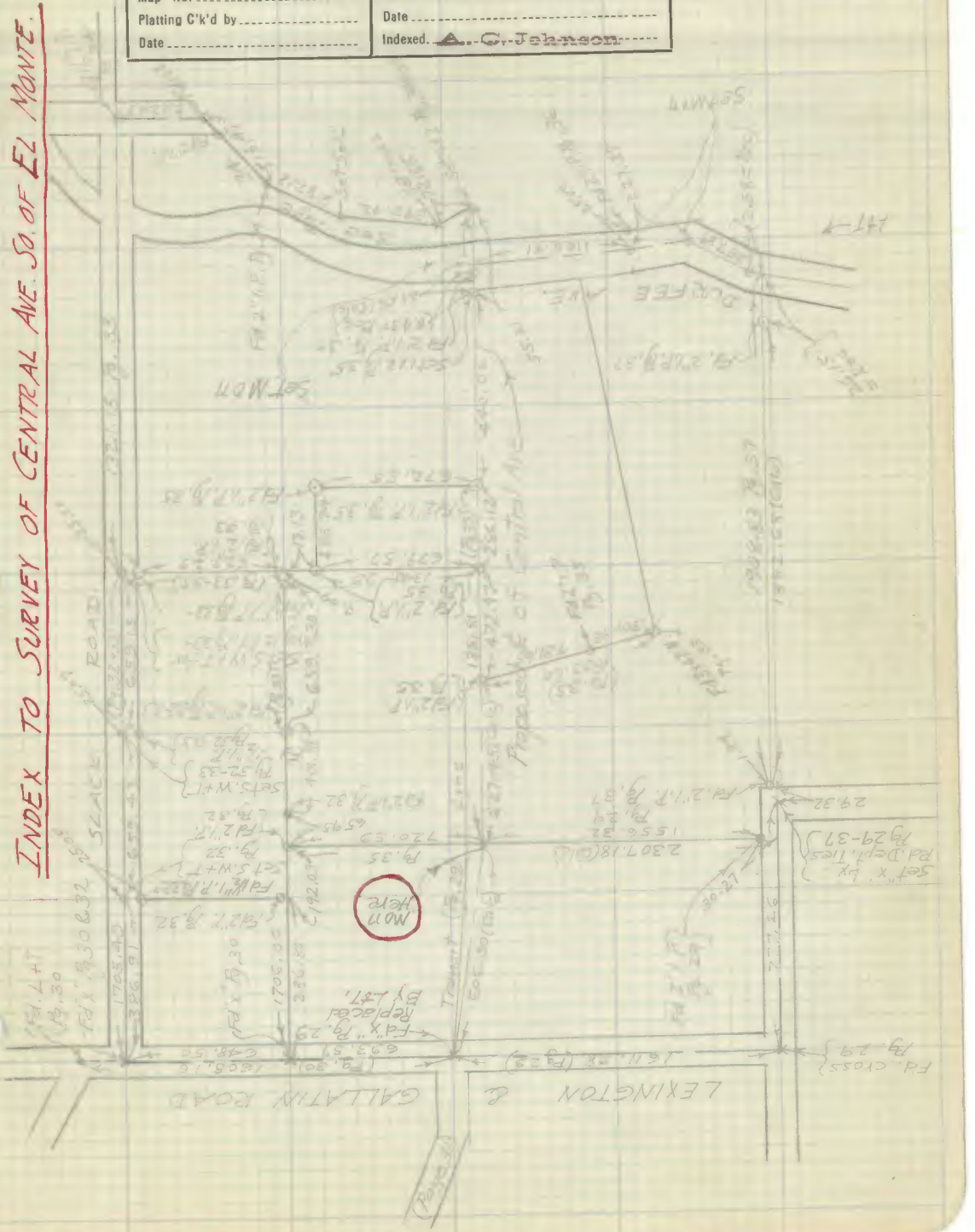

F. B. 234 Pg.

Date _____ Notes by _____ Chief Party _____ F.B 236 PG. 29

Platted by Jones	W. O. No. [illegible] D. S. O. No.
Date July 27	Location [illegible]
Map No. 8743	Surveyed by [illegible]
Platting C'k'd by McPherson	Date [illegible]
Date	Indexed A. C. Johnson

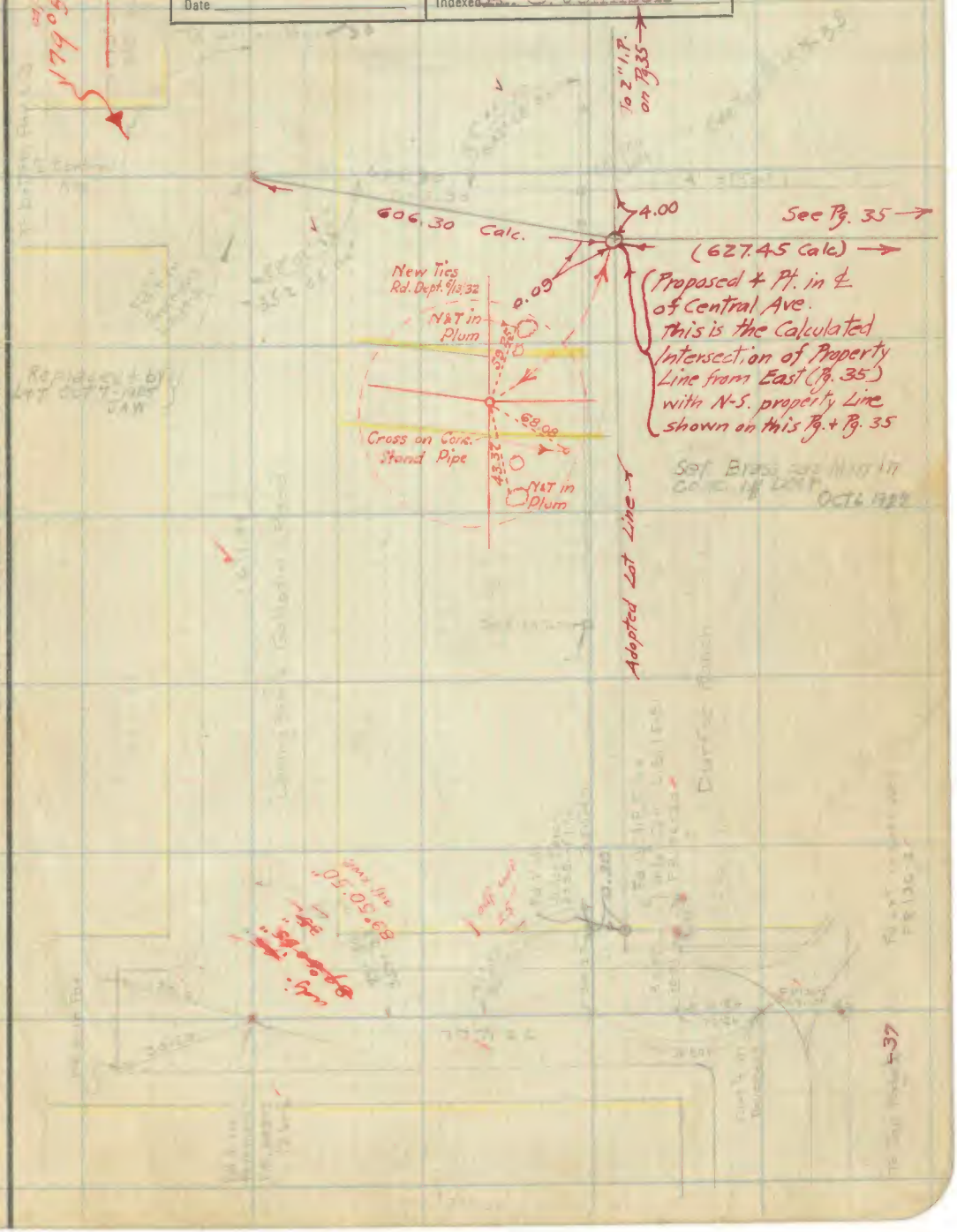

NOTE: ANY ADDITION OR CHANGES ON THIS SHEET MUST BE MADE OR CIRCLED IN RED. WITH DATE AND NAME OF PERSON MAKING CHANGE.

DO NOT EXTEND NOTES THIS SIDE OF THIS LINE

RETURN TO LOS ANGELES COUNTY SURVEYOR

F.B. 236 PG. 30 Chief Party Notes by Date

NOTE: ANY ADDITION OR CHANGES ON THIS SHEET MUST BE MADE OR CIRCLED IN RED. WITH DATE AND NAME OF PERSON MAKING CHANGE.

DO NOT EXTEND NOTES THIS SIDE OF THIS LINE

RETURN TO LOS ANGELES COUNTY SURVEYOR

Date _____ Notes by _____ Chief Party _____ F.B. 236 Pg. 31

Platted by Jones	W. O. No. [illegible] D. S. O. No. [illegible]
Date July 27	Location S. of El Monte
Map No. 8943	Surveyed by Boyer's Party
Platting C'k'd by McPherson	Date June 1927
Date _____	Indexed A. C. Johnson

NOTE: ANY ADDITION OR CHANGES ON THIS SHEET MUST BE MADE OR CIRCLED IN RED, WITH DATE AND NAME OF PERSON MAKING CHANGE.

RETURN TO LOS ANGELES COUNTY SURVEYOR

DO NOT EXTEND NOTES THIS SIDE OF THIS LINE

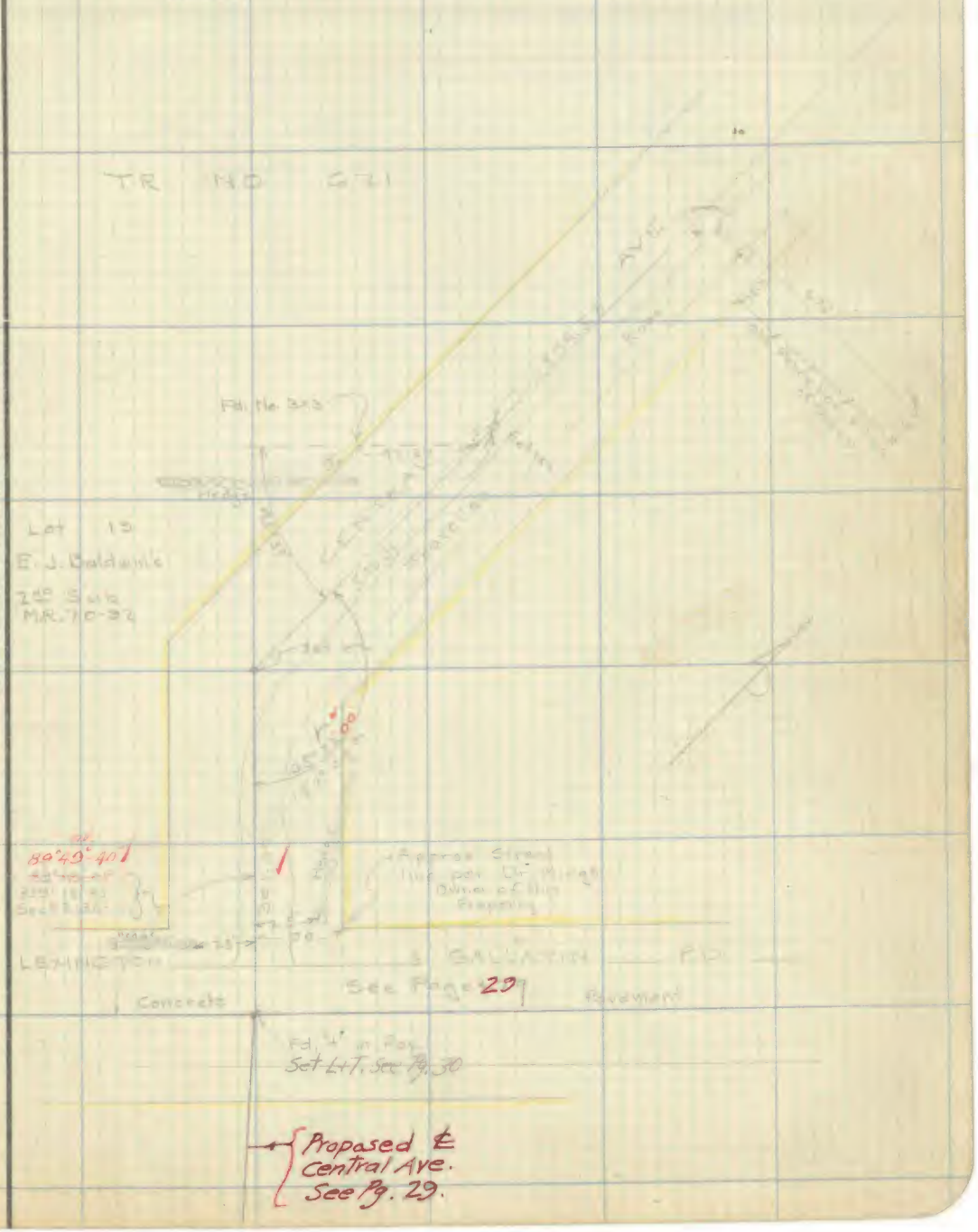

F.B. 236 PG. 32 Chief Party Notes by Date

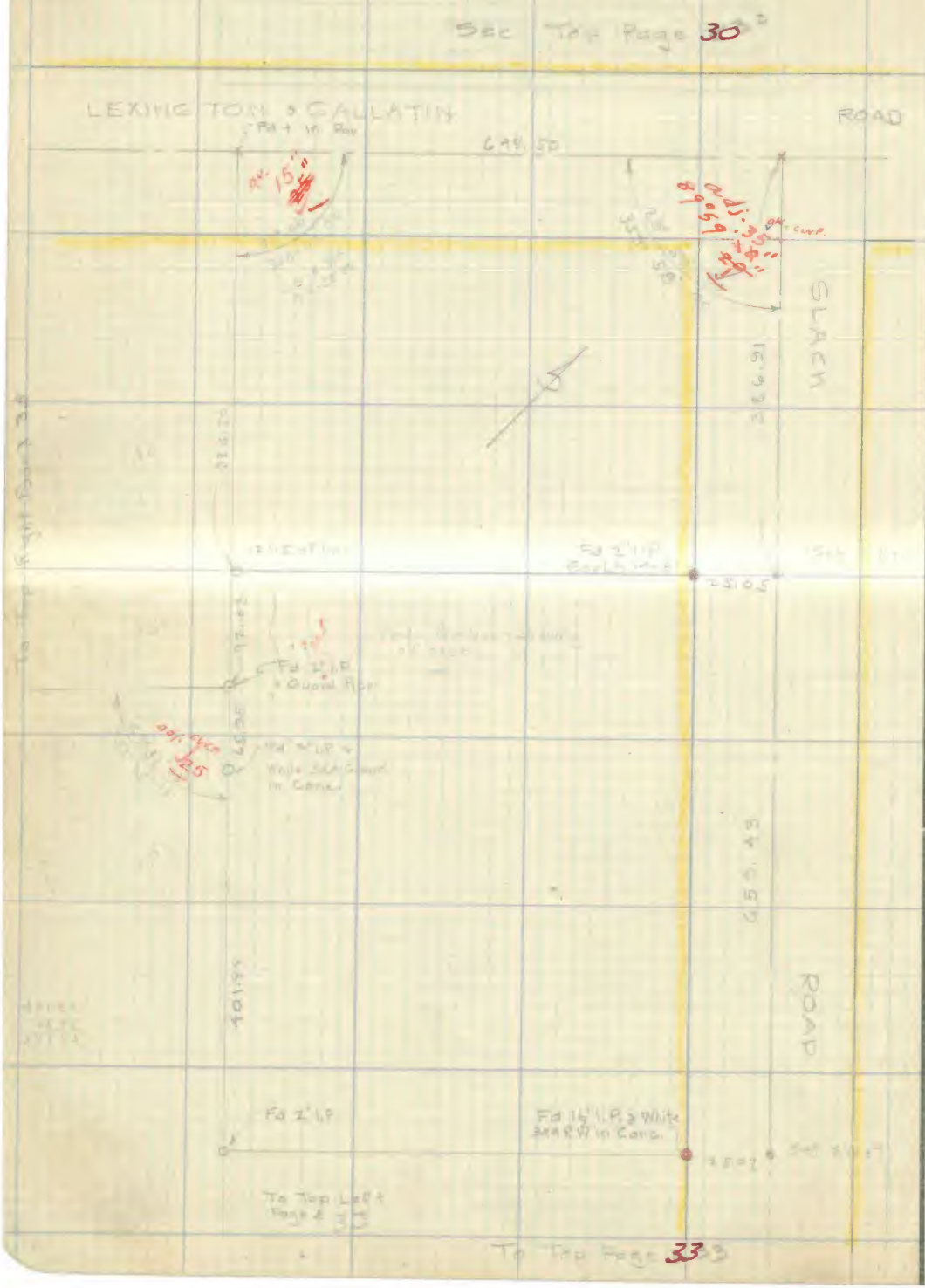

RETURN TO
LOS ANGELES COUNTY SURVEYOR

NOTE: ANY ADDITION OR CHANGES ON THIS SHEET MUST BE MADE OR CIRCLED IN RED, WITH DATE AND NAME OF PERSON MAKING CHANGE.

DO NOT EXTEND NOTES THIS SIDE OF THIS LINE

Date _____ Notes by _____ Chief Party _____ F.B. 236 PG. 33

Platted by Jones	W. O. No. [illegible] D. S. O. No.
Date July '27	Location S. of El Monte
Map No. 8943	Surveyed by [illegible]
Platting C'k'd by McPherson	Date [illegible]
Date	Indexed A. C. Johnson

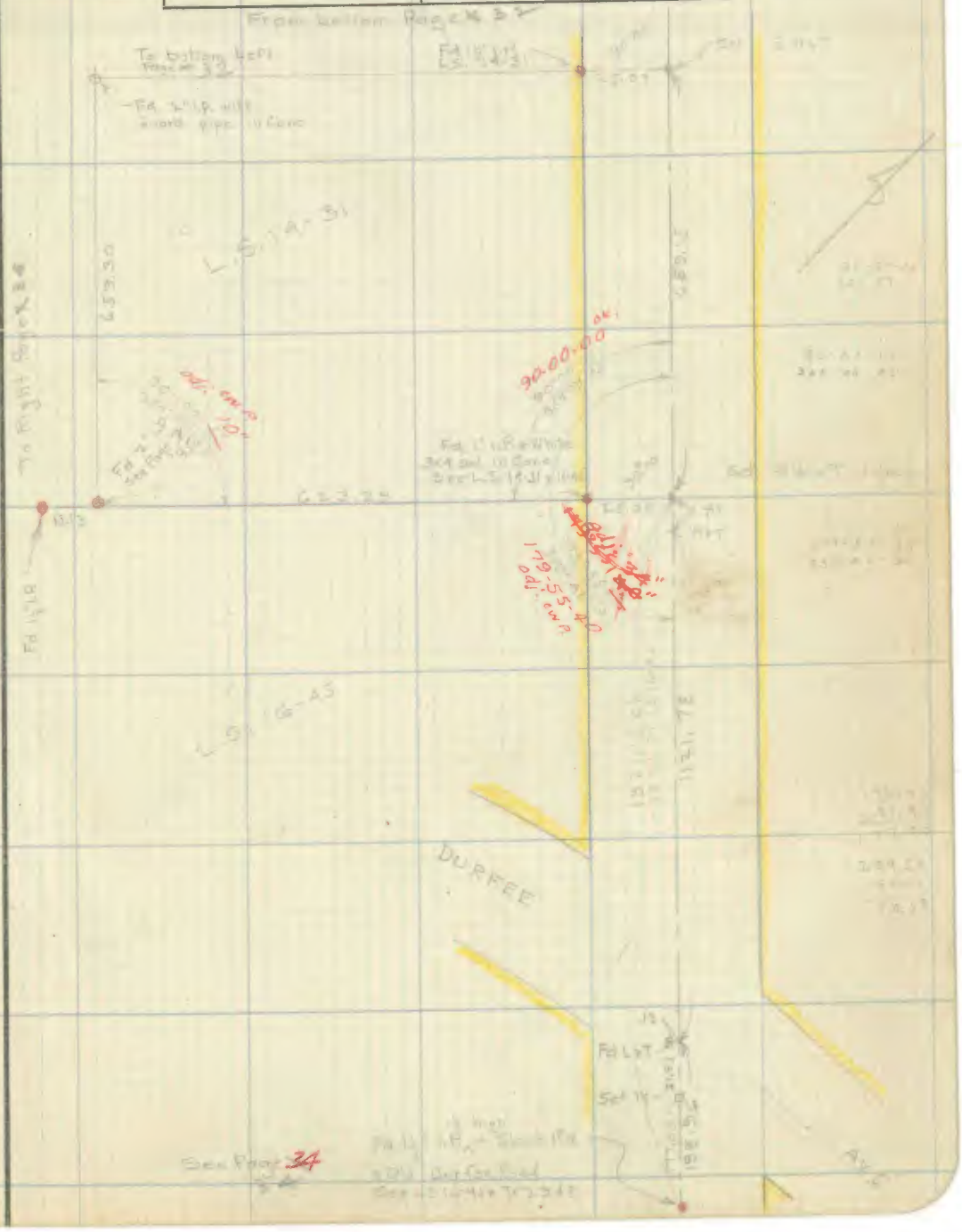

NOTE: ANY ADDITION OR CHANGES ON THIS SHEET MUST BE MADE OR CIRCLED IN RED, WITH DATE AND NAME OF PERSON MAKING CHANGE.

DO NOT EXTEND NOTES THIS SIDE OF THIS LINE

RETURN TO
LOS ANGELES COUNTY SURVEYOR

F.B 236 PG. 34 Chief Party — Notes by 33 Date

RETURN TO
LOS ANGELES COUNTY SURVEYOR

NOTE: ANY ADDITION OR CHANGES ON THIS SHEET MUST BE MADE OR CIRCLED IN RED, WITH DATE AND NAME OF PERSON MAKING CHANGE.

DO NOT EXTEND NOTES THIS SIDE OF THIS LINE

Date _____ Notes by _____ Chief Party _____ F.B 236 Pg. 35

Platted by Jones	W. O. No. [illegible] D. S. O. No.
Date July '27	Location [illegible]
Map No. 8943	Surveyed by [illegible]
Platting C'k'd by McPherson	Date [illegible]
Date	Indexed A. C. Johnson

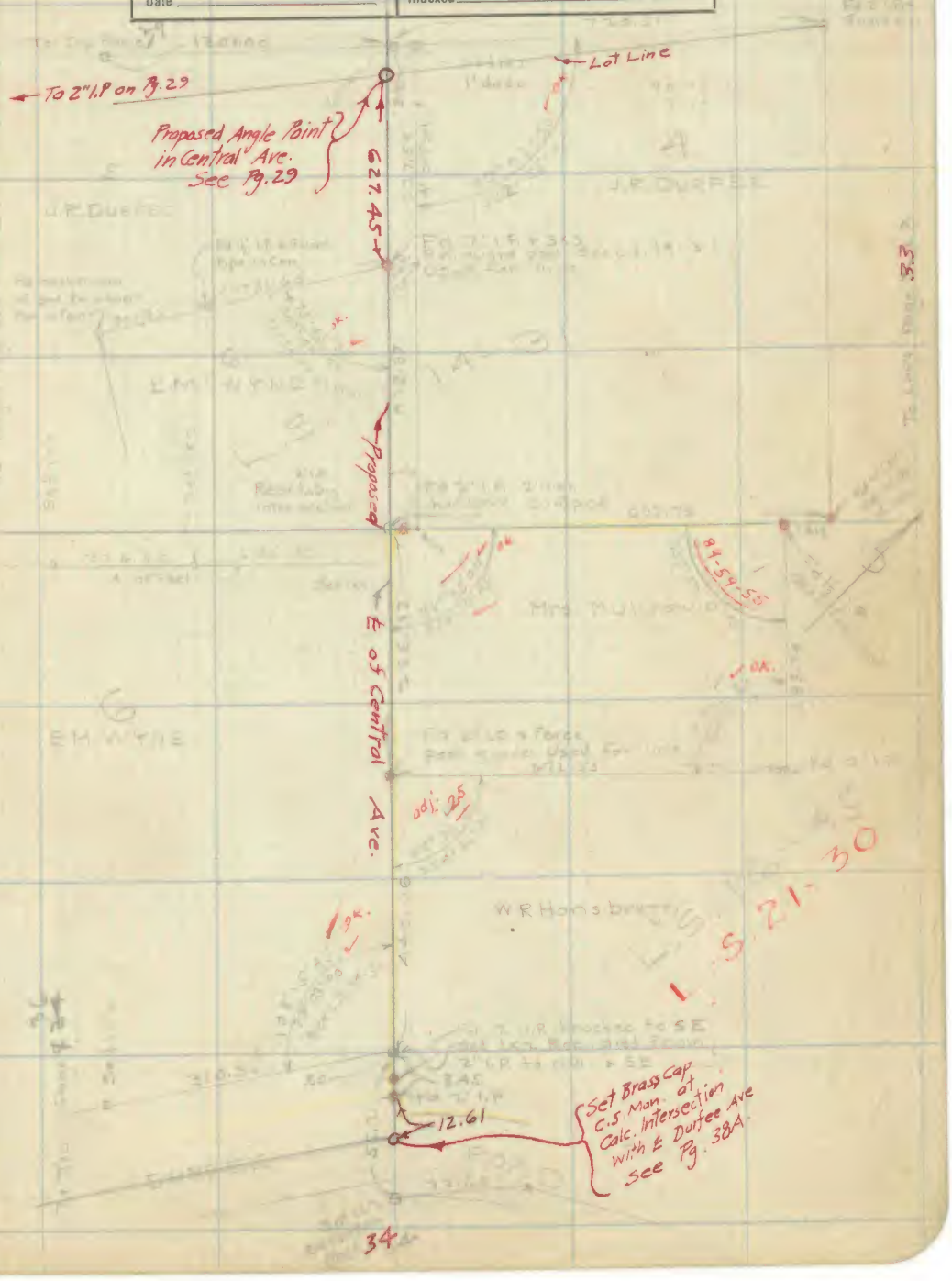

NOTE: ANY ADDITION OR CHANGES ON THIS SHEET MUST BE MADE OR CIRCLED IN RED, WITH DATE AND NAME OF PERSON MAKING CHANGE.

DO NOT EXTEND NOTES THIS SIDE OF THIS LINE

RETURN TO LOS ANGELES COUNTY SURVEYOR

F.B. 236 PG. 36 Chief Party Notes by Date

From bottom left page 35

RETURN TO
LOS ANGELES COUNTY SURVEYOR

DO NOT EXTEND NOTES THIS SIDE OF THIS LINE

NOTE: ANY ADDITION OR CHANGES ON THIS SHEET MUST BE MADE OR CIRCLED IN RED. WITH DATE AND NAME OF PERSON MAKING CHANGE.

Date _____ Notes by _____ Chief Party _____ F.B. 236 Pg. 37

Platted by Jones	W. O. No. 4030 D. S. O. No.
Date July 1927	Location S. of El Monte
Map No. 8943	Surveyed by Boyer
Platting C'k'd by McPherson	Date June 1927
Date	Indexed A. C. Johnson

NOTE: ANY ADDITION OR CHANGES ON THIS SHEET MUST BE MADE OR CIRCLED IN RED. WITH DATE AND NAME OF PERSON MAKING CHANGE.

RETURN TO LOS ANGELES COUNTY SURVEYOR

DO NOT EXTEND NOTES THIS SIDE OF THIS LINE

From Below Page 36

F.B. 236 PG. 38 Chief Party Notes by Date

RETURN TO
LOS ANGELES COUNTY SURVEYOR

NOTE: ANY ADDITION OR CHANGES ON THIS SHEET MUST BE MADE OR CIRCLED IN RED. WITH DATE AND NAME OF PERSON MAKING CHANGE.

DO NOT EXTEND NOTES THIS SIDE OF THIS LINE

Date _____ Notes by _____ Chief Party _____ F.B. 236 PG. 38A

Platted by _____	W. O. No. 4020 D. S. O. No. _____
Date _____	Location S. of El Monte
Map No. _____	Surveyed by J A Willess
Platting C'k'd by _____	Date _____
Date _____	Indexed A. C. Johnson

NOTE: ANY ADDITION OR CHANGES ON THIS SHEET MUST BE MADE OR CIRCLED IN RED. WITH DATE AND NAME OF PERSON MAKING CHANGE.

RETURN TO LOS ANGELES COUNTY SURVEYOR

DO NOT EXTEND NOTES THIS SIDE OF THIS LINE

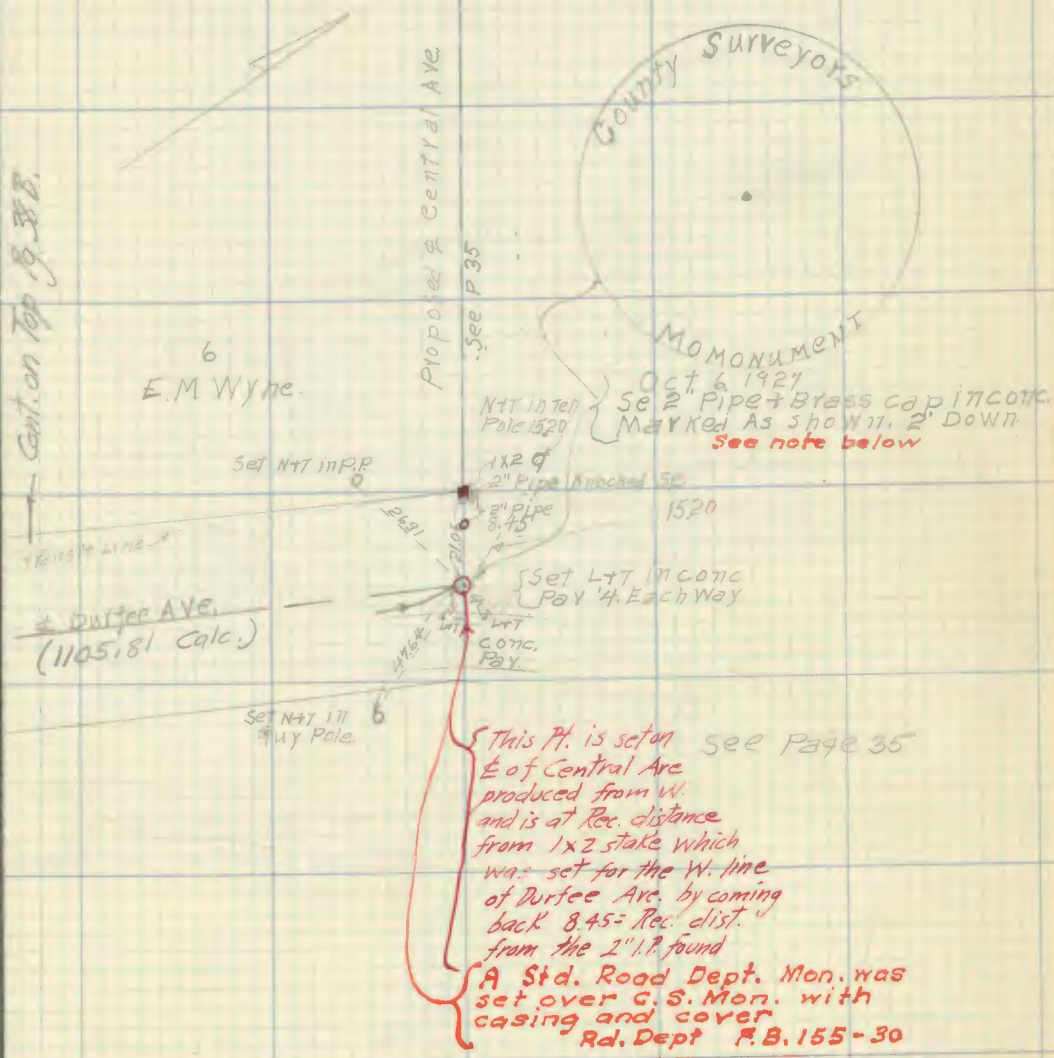

F.B. 236 Pg. 38B Chief Party Notes by Date

From Pg. 38A.

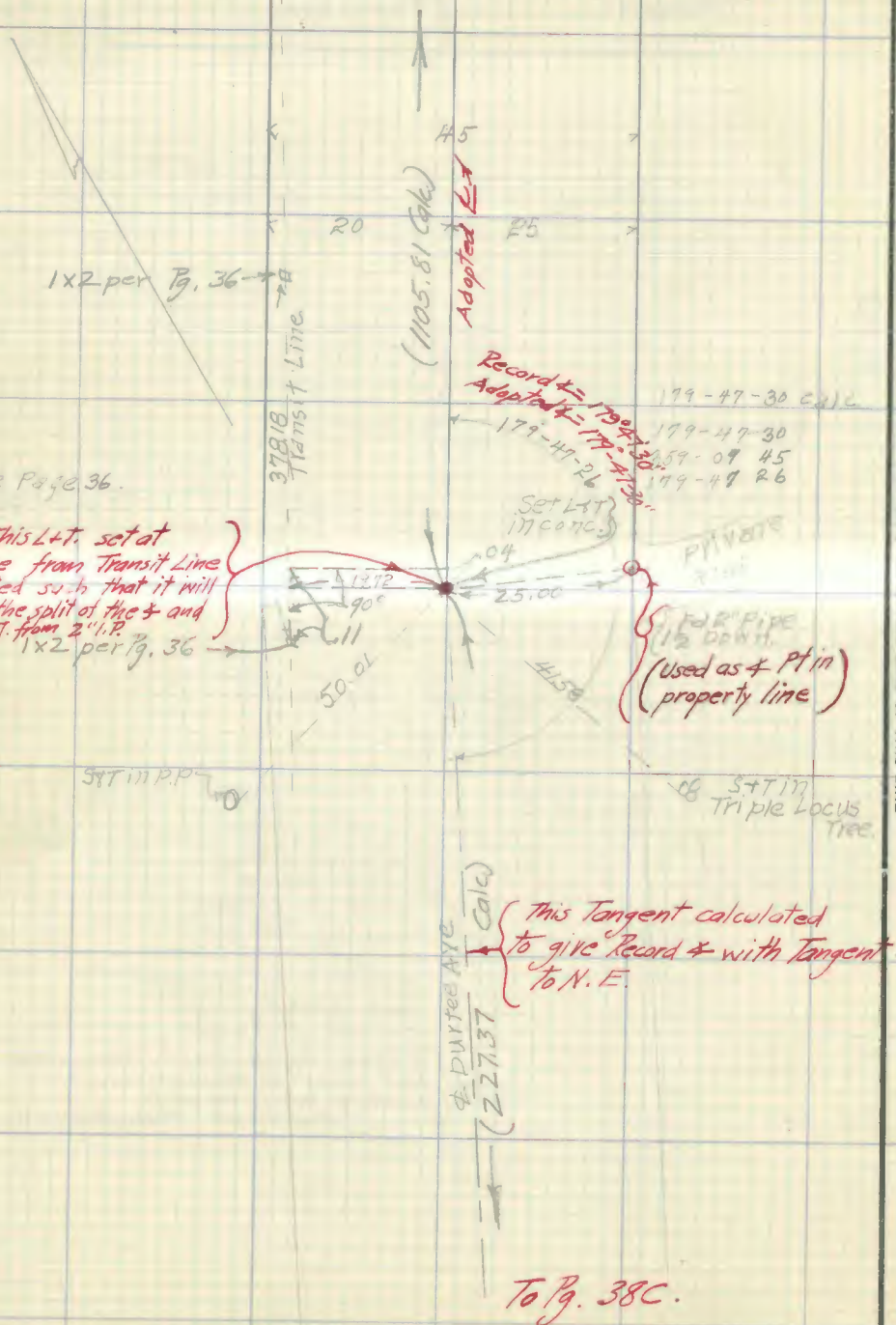

To Pg. 38C.

RETURN TO LOS ANGELES COUNTY SURVEYOR

DO NOT EXTEND NOTES THIS SIDE OF THIS LINE

NOTE: ANY ADDITION OR CHANGES ON THIS SHEET MUST BE MADE OR CIRCLED IN RED. WITH DATE AND NAME OF PERSON MAKING CHANGE.

Date _____ Notes by _____ Chief Party _____ F.B. 236 Pg. 38C.

Platted by _____	W. O. No. 4020 D. S. O. No. _____
Date _____	Location S. of El Monte
Map No. _____	Surveyed by J A Willess
Platting C'k'd by _____	Date _____
Date _____	Indexed A. C. Johnson

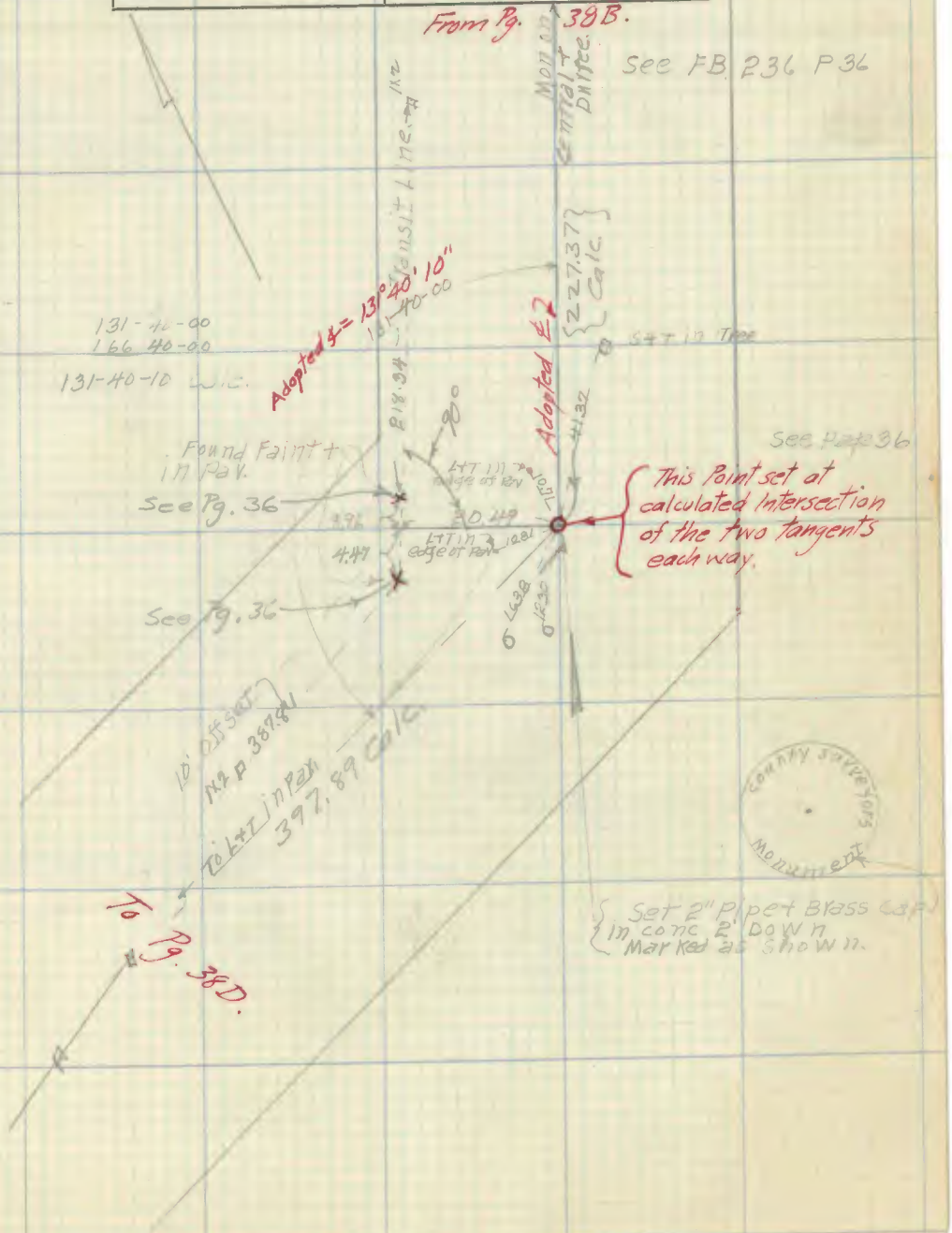

NOTE: ANY ADDITION OR CHANGES ON THIS SHEET MUST BE MADE OR CIRCLED IN RED, WITH DATE AND NAME OF PERSON MAKING CHANGE.

RETURN TO LOS ANGELES COUNTY SURVEYOR

DO NOT EXTEND NOTES THIS SIDE OF THIS LINE

F.B. 236 PG. 38D. Chief Party Notes by Date

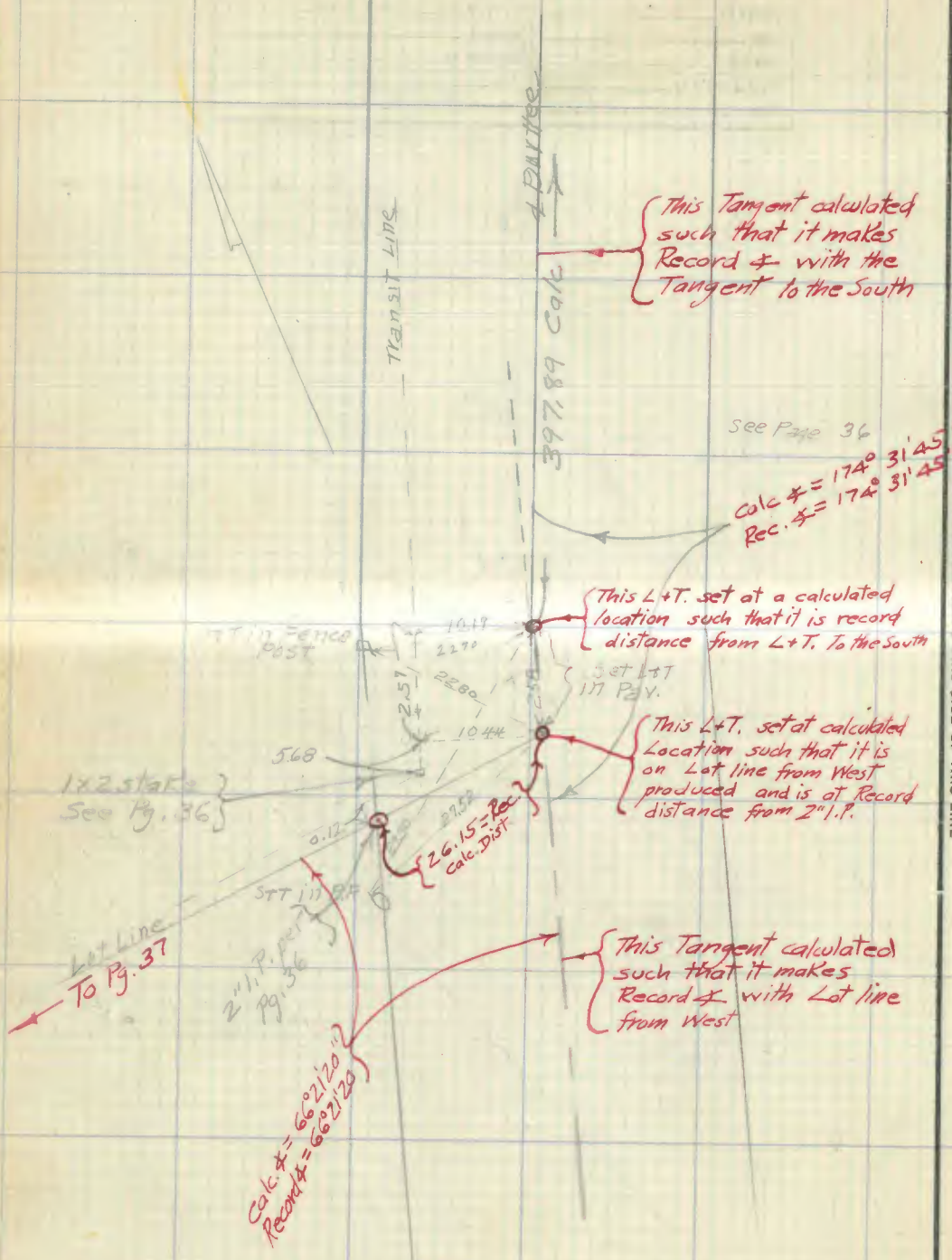

RETURN TO LOS ANGELES COUNTY SURVEYOR

DO NOT EXTEND NOTES THIS SIDE OF THIS LINE

NOTE: ANY ADDITION OR CHANGES ON THIS SHEET MUST BE MADE OR CIRCLED IN RED. WITH DATE AND NAME OF PERSON MAKING CHANGE.

Date _____ Notes by _____ Chief Party _____ F.B. 236 PG. 38E.

Platted by _____	W. O. No. 4020 D. S. O. No. _____
Date _____	Location S. of El Monte
Map No. _____	Surveyed by Boyer
Platting C'k'd by _____	Date 4-12-28
Date _____	Indexed A. C. Johnson

NOTE: ANY ADDITION OR CHANGES ON THIS SHEET MUST BE MADE OR CIRCLED IN RED, WITH DATE AND NAME OF PERSON MAKING CHANGE.

RETURN TO LOS ANGELES COUNTY SURVEYOR

DO NOT EXTEND NOTES THIS SIDE OF THIS LINE



F.B. 236 PG. 38F Chief Party Notes by Date

2" I.P. 7+47.24

5+72.5 18.4 2" Peach

5+02.0 32.5 2" Peach

4+71.0 16.7 P.P.

2" I.P. 4+61.12

33.3 4+48.6 3" Walnut

Proposed ℄ Central Ave

33.3 4+17.6 6" Walnut

32.9 3+89.0 2" Walnut

3+69.5 31.7 2" Peach

32.1 3+59.5 7" Walnut

3+23.0 22.3 2" Peach

31.0 4" Walnut

30.4 2+99.0 6" Walnut

2+97.5 35.1 6" Peach

29.2 2+68.0 2" Walnut

2+60.0 P.P. 16.4

2+52.5 10" Willow 21.8

12.1 10.98

Old Wood Shoe 24.2

11.36

12" Walnut

28.6 2+38.6

2+23.8

RETURN TO
LOS ANGELES COUNTY SURVEYOR

NOTE: ANY ADDITION OR CHANGES ON THIS SHEET MUST BE MADE OR CIRCLED IN RED. WITH DATE AND NAME OF PERSON MAKING CHANGE.

DO NOT EXTEND NOTES THIS SIDE OF THIS LINE

Date _____ Notes by _____ Chief Party _____ F.B. 236 PG. 38G

Platted by _____	W. O. No. 40.20 D. S. O. No. _____
Date _____	Location S. of Elkonie
Map No. _____	Surveyed by Boyer & Porty
Platting C'k'd by _____	Date April 1928
Date _____	Indexed _____

NOTE: ANY ADDITION OR CHANGES ON THIS SHEET MUST BE MADE OR CIRCLED IN RED. WITH DATE AND NAME OF PERSON MAKING CHANGE.

DO NOT EXTEND NOTES THIS SIDE OF THIS LINE

RETURN TO
LOS ANGELES COUNTY SURVEYOR

F.B. 236 Pg. 38H Chief Party Notes by Date

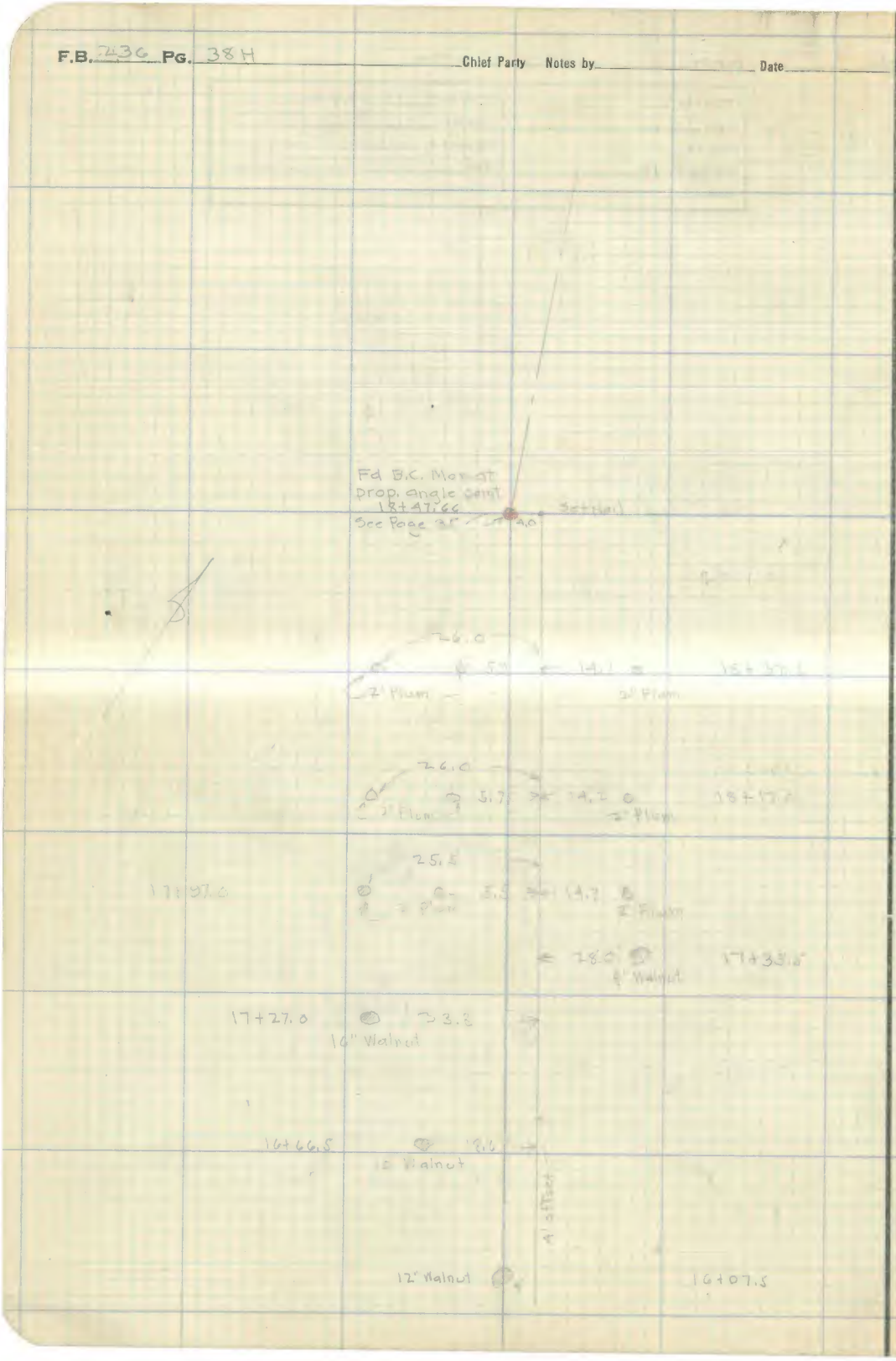

RETURN TO
LOS ANGELES COUNTY SURVEYOR

DO NOT EXTEND NOTES THIS SIDE OF THIS LINE

NOTE: ANY ADDITION OR CHANGES ON THIS SHEET MUST BE MADE OR CIRCLED IN RED. WITH DATE AND NAME OF PERSON MAKING CHANGE.

Date _____ Notes by _____ Chief Party _____ F.B. 236 PG. 381

Platted by _____	W. O. No. _____ D. S. O. No. _____
Date _____	Location _____
Map No. _____	Surveyed by _____
Platting C'k'd by _____	Date _____
Date _____	Indexed _____

Note: ANY ADDITIONS OR CHANGES ON THIS SHEET MUST BE MADE OR CIRCLED IN Red, WITH DATE AND NAME OF PERSON MAKING CHANGE.

Do not extend notes this side of this line

RETURN TO
LOS ANGELES COUNTY SURVEYOR

WESTERN AVE

W.O. 734

TOPOGRAPHY CONTROL LINE TR. 2937 TO TR. 3192.

TOPOG. WEYMOUTH ST, 6TH, 7TH STS

SOLAR OBSERVATION

F.B._____ PG._____ _____ Chief Party Notes by_____ Date _____

RETURN TO
LOS ANGELES COUNTY SURVEYOR

Do not extend notes this side of this line

Note: ANY ADDITIONS OR CHANGES ON THIS SHEET MUST BE MADE OR CIRCLED IN Red WITH DATE AND NAME OF PERSON MAKING CHANGE.

Date _____ Notes by _____ Chief Party _____ F.B. 236-39 Pg. 1

Platted by	W. O. No. D. S. O. No.
Date	Location
Map No. 8960	Surveyed by
Platting C'k'd by	Date
Date	Indexed

NOTE: ANY ADDITION OR CHANGES ON THIS SHEET MUST BE MADE OR CIRCLED IN RED, WITH DATE AND NAME OF PERSON MAKING CHANGE.

DO NOT EXTEND NOTES THIS SIDE OF THIS LINE

RETURN TO LOS ANGELES COUNTY SURVEYOR

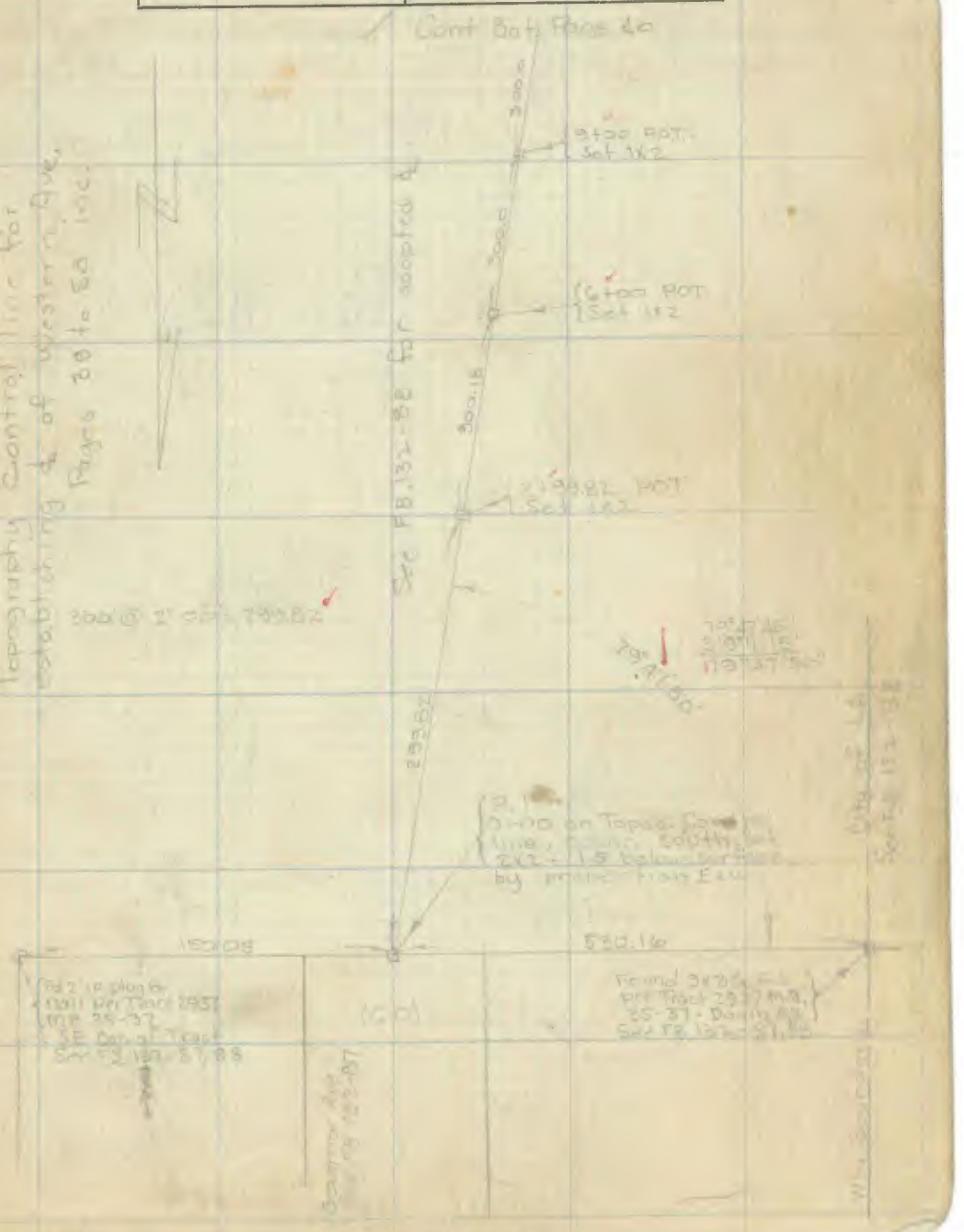

Cont. Bot. Page 41

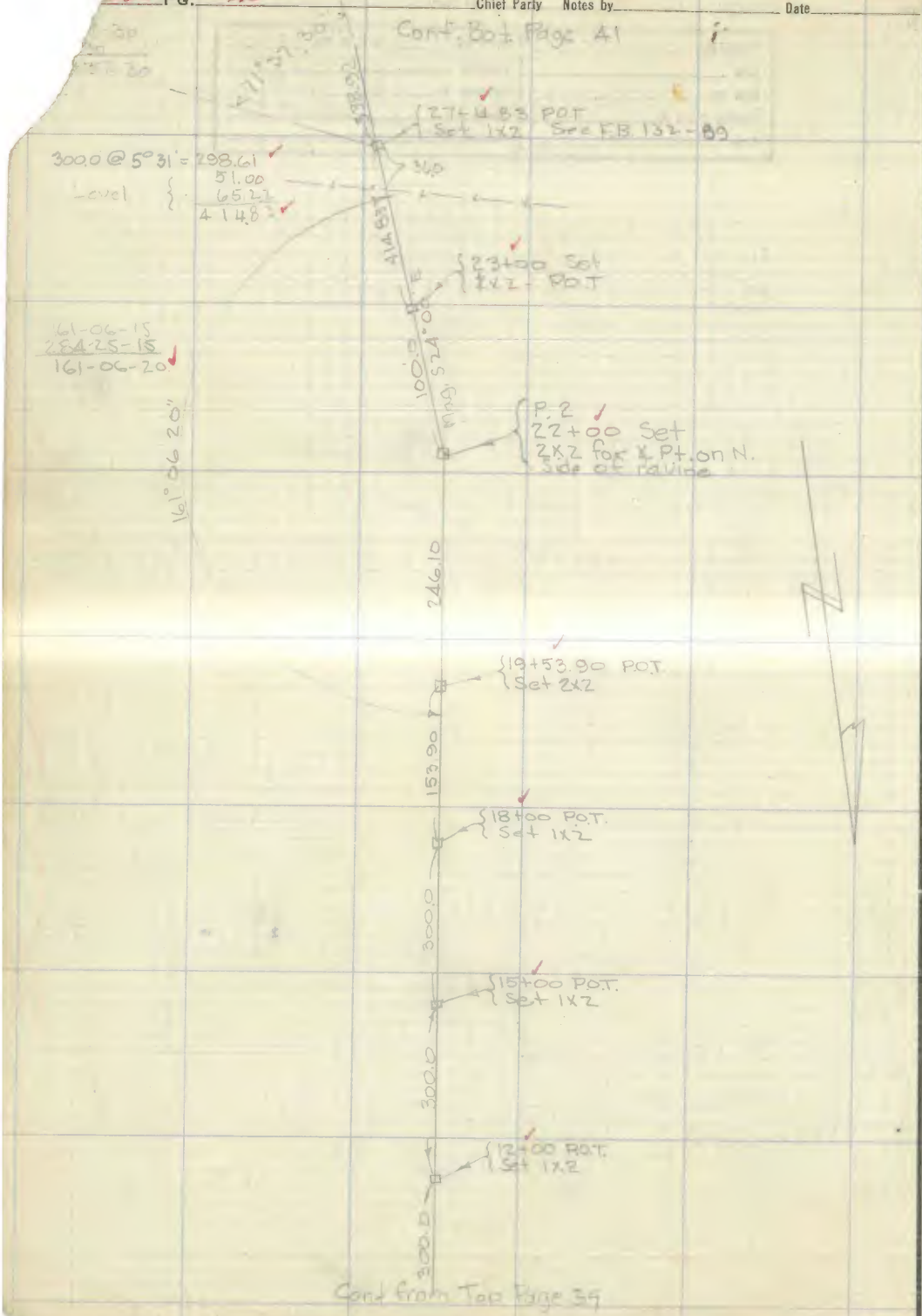

Cont from Top Page 39

RETURN TO
LOS ANGELES COUNTY SURVEYOR

NOTE: ANY ADDITION OR CHANGES ON THIS SHEET MUST BE MADE OR CIRCLED IN RED. WITH DATE AND NAME OF PERSON MAKING CHANGE.

DO NOT EXTEND NOTES THIS SIDE OF THIS LINE

Date _____ Notes by: _____ Chief Party RB Emmett F.B. 236 PG. 41

Platted by Wood	W. O. No. 734 D. S. O. No.
Date April 1927	Location Western Ave
Map No. 8960	Surveyed by RB Emmett
Platting C'k'd by Paige	Date April 14, 1927
Date April 1927	Indexed A. C. Johnson

Cont. Dot. Page 42

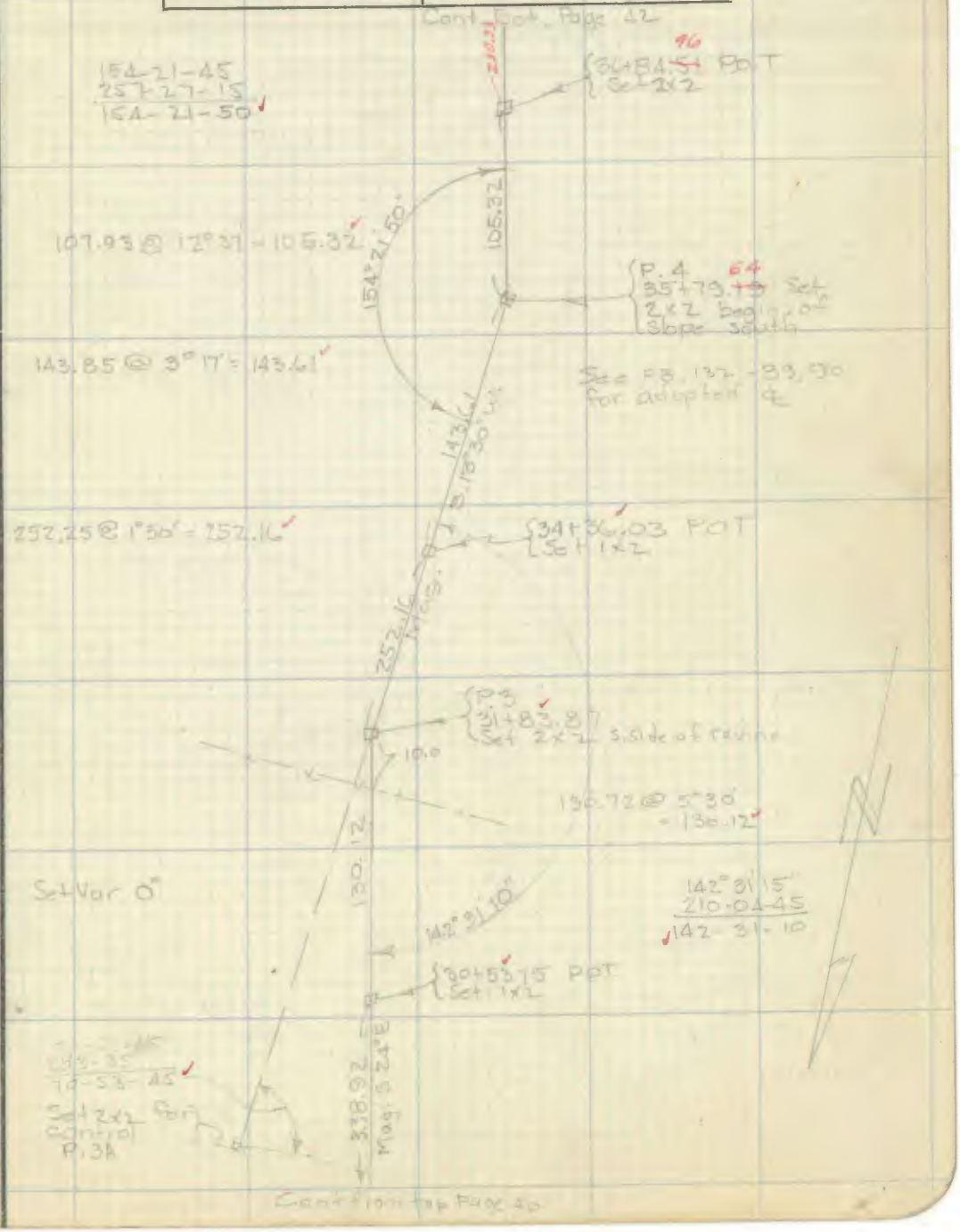

Cont from top Page 40

NOTE: ANY ADDITION OR CHANGES ON THIS SHEET MUST BE MADE OR CIRCLED IN RED, WITH DATE AND NAME OF PERSON MAKING CHANGE.

RETURN TO LOS ANGELES COUNTY SURVEYOR

DO NOT EXTEND NOTES THIS SIDE OF THIS LINE

F.B. 236 PG. 42 Chief Party Notes by Date

Cont. But Page 43

297.35

52+39 ~~70~~ 65 POT
Set 1x2

298.81 @ 2°30' = 298.53 ✓

298.53

49+~~40.67~~ 41.12 P.O.T
Set 1x2

42.00
288.70
330.90 ✓

330.90

46+~~09.77~~ 10.22 POT
Set 1x2

298.05 @ 3°26' = 297.52 ✓

297.52
S. 11°15' E.

43+12.~~25~~ 70 P.O.T
Set N+T

113.0 @ 6°59' = 112.16 ✓

112.16
Mag. Bearing

42+00.~~09~~ 54 P.O.T
Set 1x2

See F.B. 132 - 90, 101 for adopted ℄

285.25

39+~~14.84~~ 15.29 P.O.T.
Set 1x2

230.99 @ 4°20' = 230.33 ✓

230.33

Cont. from top page 41

RETURN TO
LOS ANGELES COUNTY SURVEYOR

NOTE: ANY ADDITION OR CHANGES ON THIS SHEET MUST BE MADE OR CIRCLED IN RED, WITH DATE AND NAME OF PERSON MAKING CHANGE.

DO NOT EXTEND NOTES THIS SIDE OF THIS LINE

Date _____ Notes by _____ Chief Party R.B. Emmott F.B. 236 PG. 43

Platted by Wood	W. O. No. 734 D. S. O. No.
Date April 1927	Location Western Ave
Map No. 8960	Surveyed by R.B. Emmott
Platting C'k'd by Paige	Date April 16, 1927
Date April 1927	Indexed A. C. Johnson

Cont. Bot Page 44

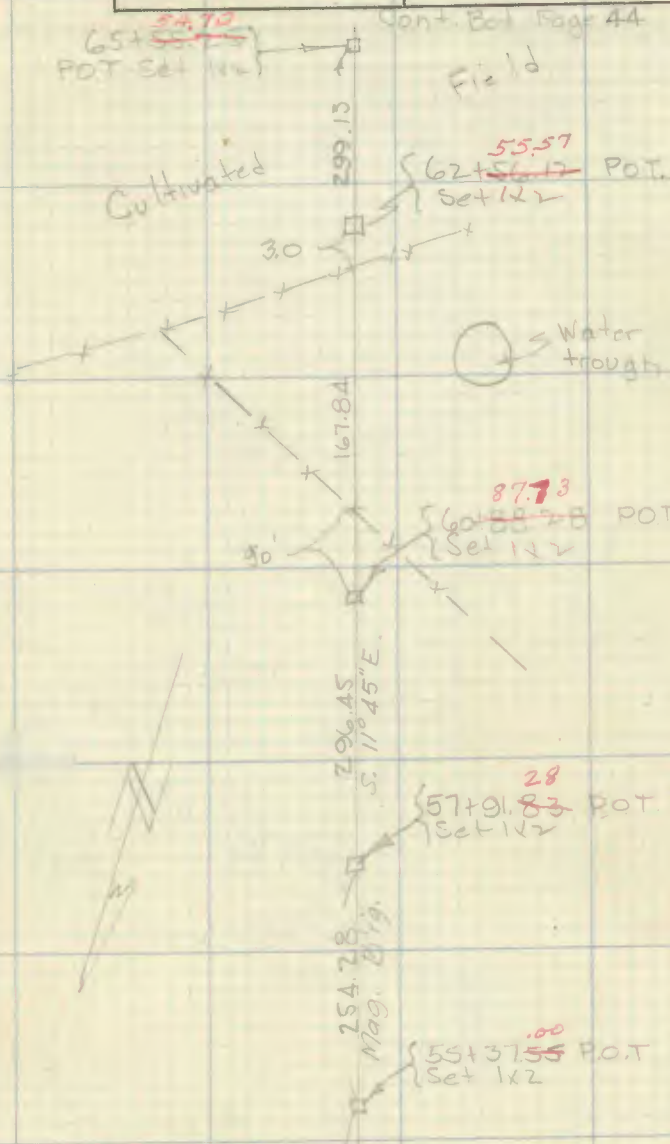

299.16 @ 6° 18' = ~~298.35~~ 297.35'

297.35 ~~298.35~~

Cont. from Top Page 42

NOTE: ANY ADDITION OR CHANGES ON THIS SHEET MUST BE MADE OR CIRCLED IN RED. WITH DATE AND NAME OF PERSON MAKING CHANGE.

RETURN TO LOS ANGELES COUNTY SURVEYOR

DO NOT EXTEND NOTES THIS SIDE OF THIS LINE

F.B. 736 Pg. 44 Chief Party Notes by Date

Cont. Bot. Left Page 46

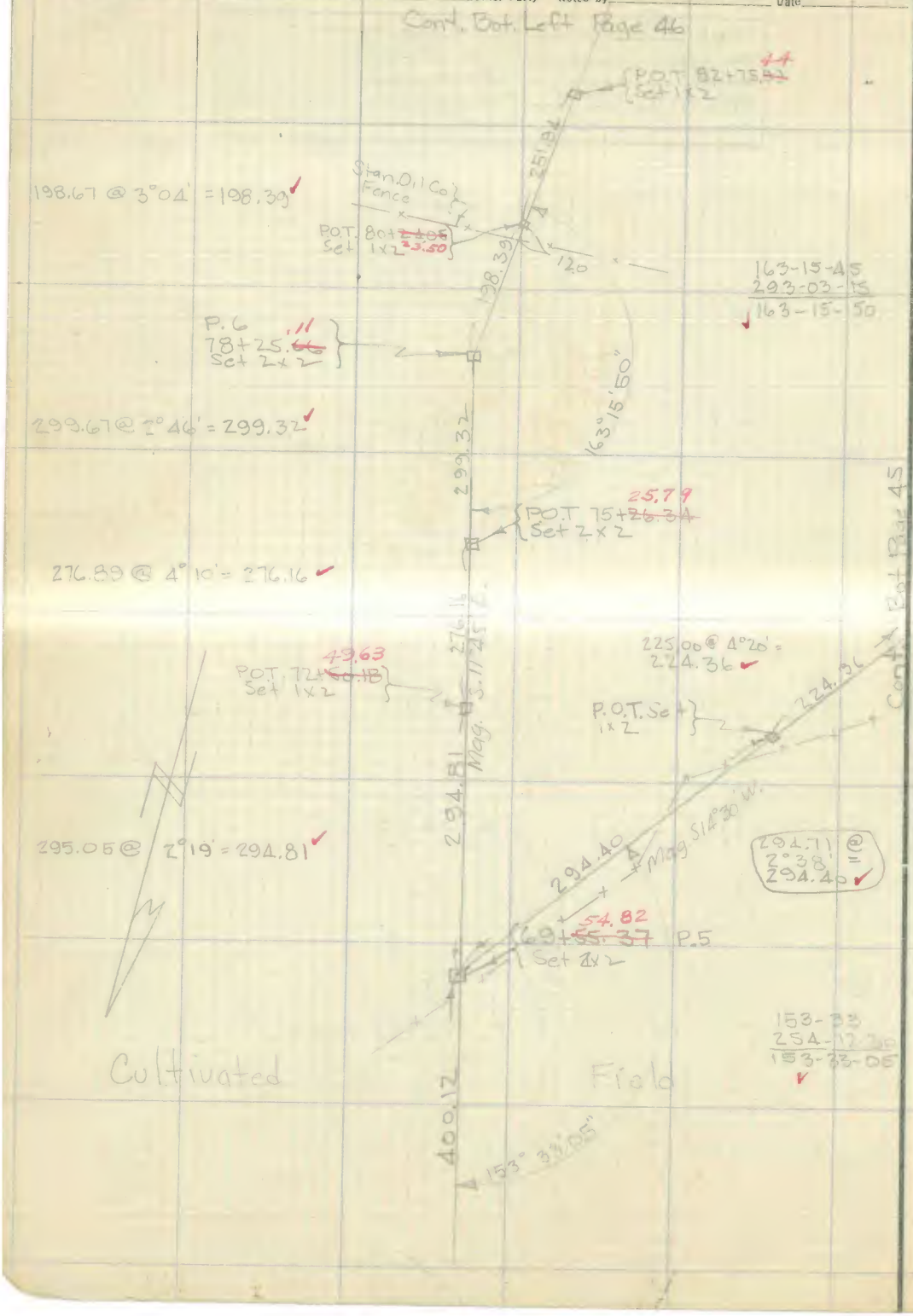

RETURN TO
LOS ANGELES COUNTY SURVEYOR

DO NOT EXTEND NOTES THIS SIDE OF THIS LINE

NOTE: ANY ADDITION OR CHANGES ON THIS SHEET MUST BE MADE OR CIRCLED IN RED. WITH DATE AND NAME OF PERSON MAKING CHANGE.

Date _____ Notes by _____ Chief Party RB Emmott F.B. 236 PG. 45

Platted by [illegible]	W. O. No. 134 D. S. O. No.
Date [illegible] 1927	Location Western Ave
Map No. 8960	Surveyed by RB Emmott
Platting C'k'd by [illegible]	Date April 18, 1927
Date [illegible] 1927	Indexed A. C. Johnson

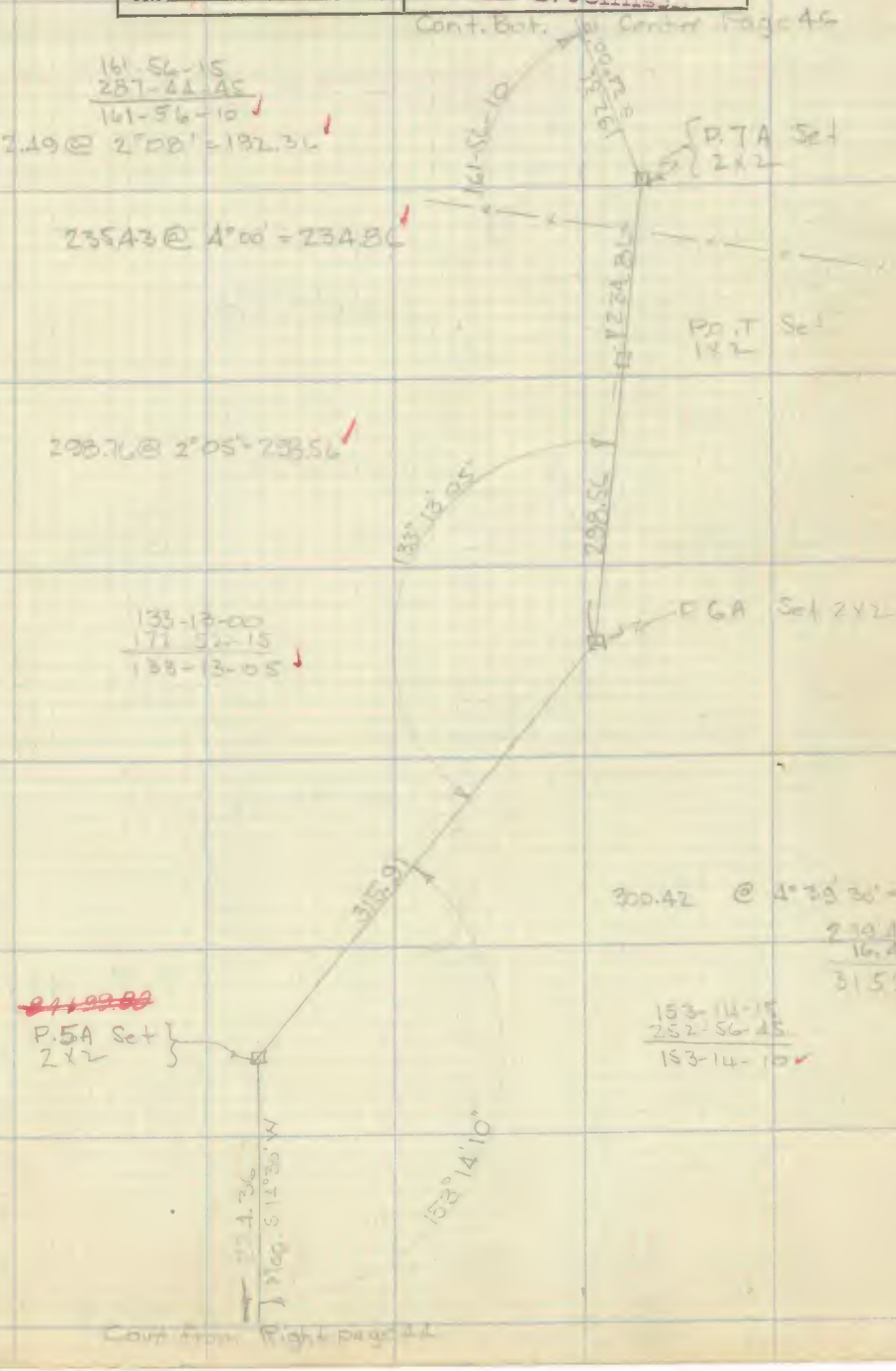

NOTE: ANY ADDITION OR CHANGES ON THIS SHEET MUST BE MADE OR CIRCLED IN RED, WITH DATE AND NAME OF PERSON MAKING CHANGE.

RETURN TO LOS ANGELES COUNTY SURVEYOR

DO NOT EXTEND NOTES THIS SIDE OF THIS LINE

F.B. 234 PG. 46 Chief Party Notes by _____ Date _____

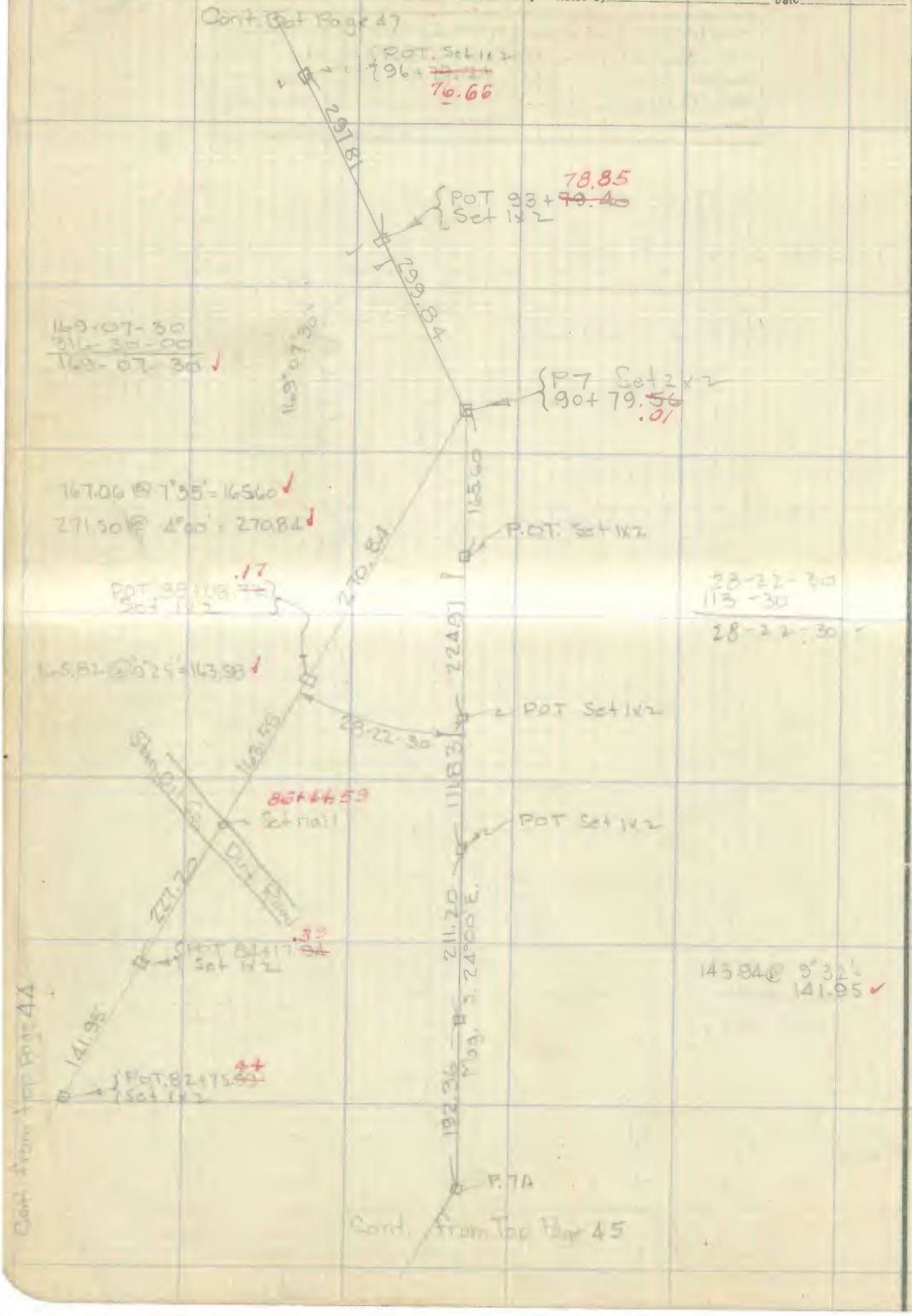

RETURN TO
LOS ANGELES COUNTY SURVEYOR

DO NOT EXTEND NOTES THIS SIDE OF THIS LINE

NOTE: ANY ADDITION OR CHANGES ON THIS SHEET MUST BE MADE OR CIRCLED IN RED. WITH DATE AND NAME OF PERSON MAKING CHANGE.

Date _____ Notes by _____ Chief Party _____ F.B 236 Pg. 47

Platted by	W. O. No. 134 D. S. O. No.
Date	Location Western Ave
Map No. 8960	Surveyed by R.B. Emmett
Platting C'k'd by	Date April 19, 1937
Date	Indexed A. C. Johnson

NOTE: ANY ADDITION OR CHANGES ON THIS SHEET MUST BE MADE OR CIRCLED IN RED, WITH DATE AND NAME OF PERSON MAKING CHANGE.

DO NOT EXTEND NOTES THIS SIDE OF THIS LINE

RETURN TO LOS ANGELES COUNTY SURVEYOR

F.B. 236 Pg. 48 Chief Party Notes by _____ Date _____

Cont. Bot. Page 49

296.92 @ 3°57' = 295.61

143.98 @ 3°27' = 143.72



173-20.45
333-23-00
173-20-45

146.32 @ 1°28' = 146.27

178.46 @ 3°27' = 177.65

Cont. from Top Page 47

RETURN TO
LOS ANGELES COUNTY SURVEYOR

DO NOT EXTEND NOTES THIS SIDE OF THIS LINE

NOTE: ANY ADDITION OR CHANGES ON THIS SHEET MUST BE MADE OR CIRCLED IN RED. WITH DATE AND NAME OF PERSON MAKING CHANGE.

Date _____ Notes by _____ Chief Party _____ F.B. 236 PG. 49

Platted by [illegible]	W. O. No. 134 D. S. O. No.
Date April 1927	Location Western Ave
Map No. 8960	Surveyed by R.B. Emmott
Platting C'k'd by Paige	Date April 12, 1927
Date April 1927	Indexed A. C. Johnson

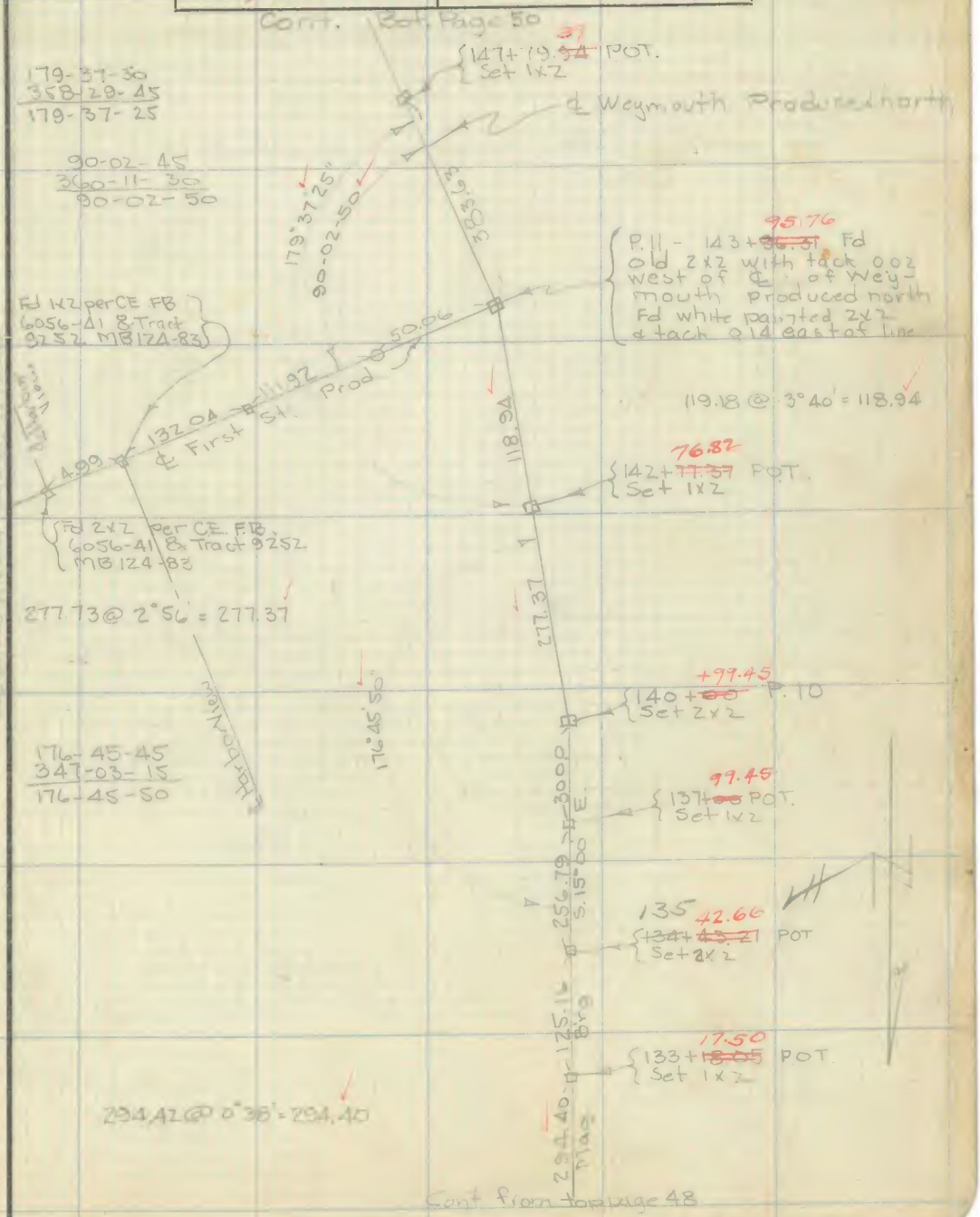

NOTE: ANY ADDITION OR CHANGES ON THIS SHEET MUST BE MADE OR CIRCLED IN RED. WITH DATE AND NAME OF PERSON MAKING CHANGE.

DO NOT EXTEND NOTES THIS SIDE OF THIS LINE

RETURN TO LOS ANGELES COUNTY SURVEYOR

F.B. 336 PG. 50 R.S. Chief Party Notes by Date



RETURN TO
LOS ANGELES COUNTY SURVEYOR

DO NOT EXTEND NOTES THIS SIDE OF THIS LINE

NOTE: ANY ADDITION OR CHANGES ON THIS SHEET MUST BE MADE OR CIRCLED IN RED, WITH DATE AND NAME OF PERSON MAKING CHANGE.

NOTE: ANY ADDITION OR CHANGES ON THIS SHEET MUST BE MADE OR CIRCLED IN RED. WITH DATE AND NAME OF PERSON MAKING CHANGE.

RETURN TO LOS ANGELES COUNTY SURVEYOR

DO NOT EXTEND NOTES THIS SIDE OF THIS LINE

Date ______ Notes by ______ Chief Party ______ F.B. 236 PG. 51

Platted by Wood	W. O. No. 754 D. S. O. No.
Date Oct. 1927	Location Western Ave
Map No. 8960	Surveyed by J. R. Wilson
Platting C'k'd by Paige	Date 8-15-1927
Date Oct. 1927	Indexed A. C. Johnson

F.B. 236 PG. 52 Chief Party Notes by V. R. Wilson Date



RETURN TO
LOS ANGELES COUNTY SURVEYOR

DO NOT EXTEND NOTES THIS SIDE OF THIS LINE

NOTE: ANY ADDITION OR CHANGES ON THIS SHEET MUST BE MADE OR CIRCLED IN RED, WITH DATE AND NAME OF PERSON MAKING CHANGE.

Date _____ Notes by _____ Chief Party _____ F.B. 236 PG. 51A

Platted by Wood	W. O. No. 734 D. S. O. No.
Date Oct 1927	Location Western Ave
Map No. 8960	Surveyed by V.R. Wilson
Platting C'k'd by Paige	Date Sep 15, 1927
Date Oct. 1927	Indexed A. C. Johnson

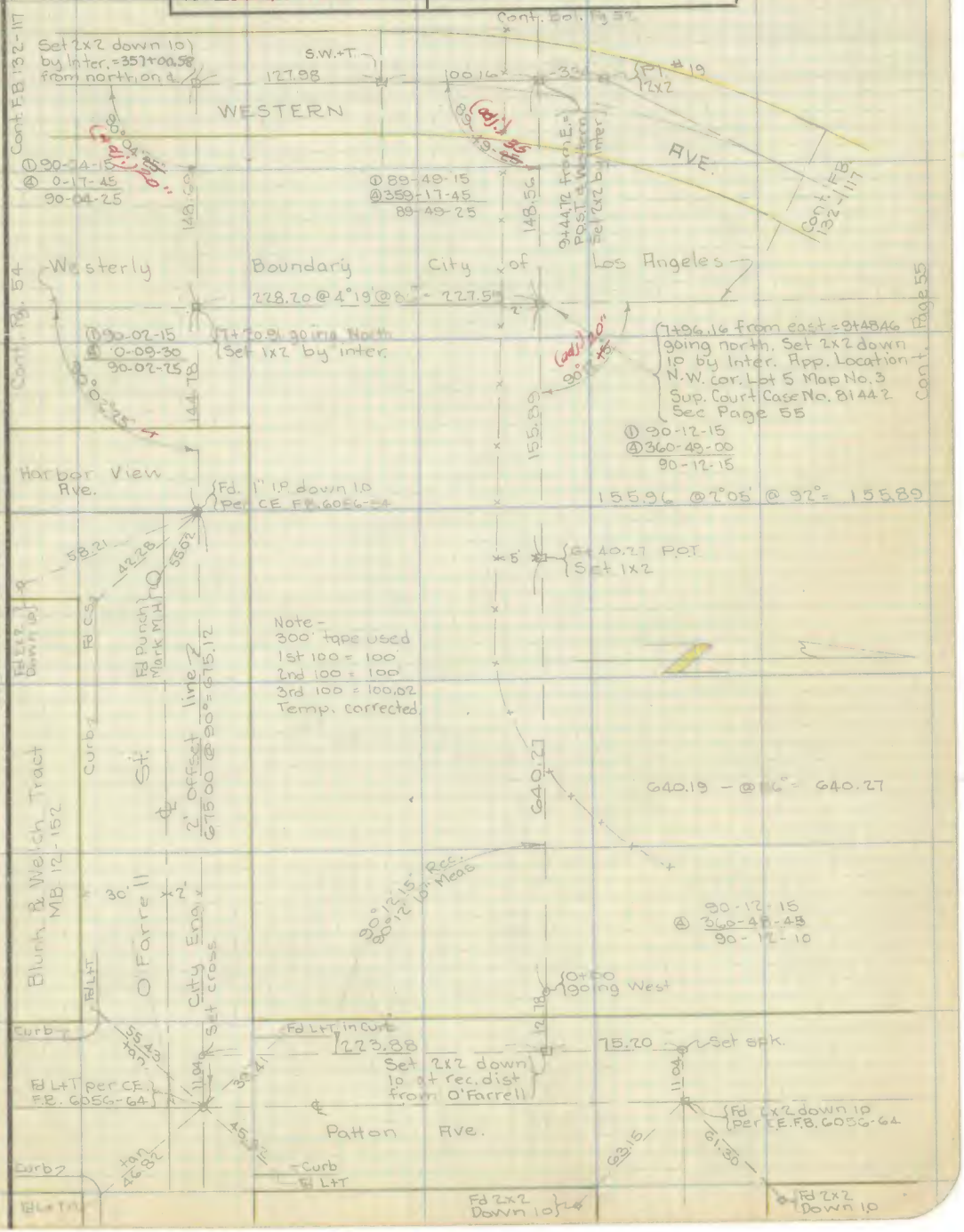

NOTE: ANY ADDITION OR CHANGES ON THIS SHEET MUST BE MADE OR CIRCLED IN RED, WITH DATE AND NAME OF PERSON MAKING CHANGE.

DO NOT EXTEND NOTES THIS SIDE OF THIS LINE

RETURN TO LOS ANGELES COUNTY SURVEYOR

F.B. 236 PG. 52A V.R. Wilson Chief Party Notes by Date

Cont. Bpt. Page 53

Note.
300' tape Used
1st 100 = 100
2nd 100 = 100
3rd 100 = 100.02
Temp. Corrected

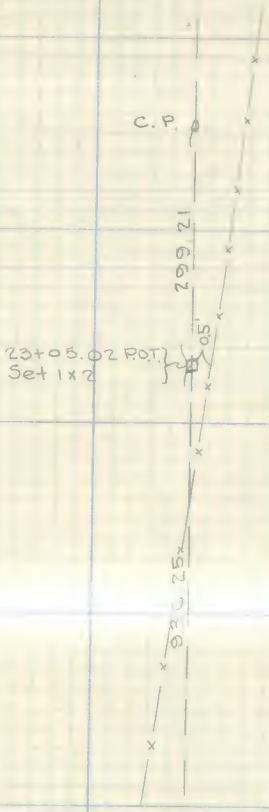

299.31 @ 1°52' @ 84° = 299.21

238.87 @ 5°13' @ 86° = 237.99
100.00 - @ 86° = 100.02
299.56 - @ 86° = 299.63
298.77 @ 1°51' @ 86° = 298.67
936.25

245.81 @ 3°19' @ 86° = 245.43
178.60 - @ 86° = 178.62
424.05

Cont from top Page 51

RETURN TO
LOS ANGELES COUNTY SURVEYOR

DO NOT EXTEND NOTES THIS SIDE OF THIS LINE

NOTE: ANY ADDITION OR CHANGES ON THIS SHEET MUST BE MADE OR CIRCLED IN RED. WITH DATE AND NAME OF PERSON MAKING CHANGE.

Date _____ Notes by _____ Chief Party _____ F.B. 236 PG. 53

Platted by Wood	W. O. No. 734 D. S. O. No.
Date Oct. 1927	Location Watsonville
Map No. 8960	Surveyed by V. R. Wilson
Platting C'k'd by Paige	Date
Date Oct. 192	Indexed A. C. Johnson

NOTE: ANY ADDITION OR CHANGES ON THIS SHEET MUST BE MADE OR CIRCLED IN RED. WITH DATE AND NAME OF PERSON MAKING CHANGE.

RETURN TO LOS ANGELES COUNTY SURVEYOR

DO NOT EXTEND NOTES THIS SIDE OF THIS LINE

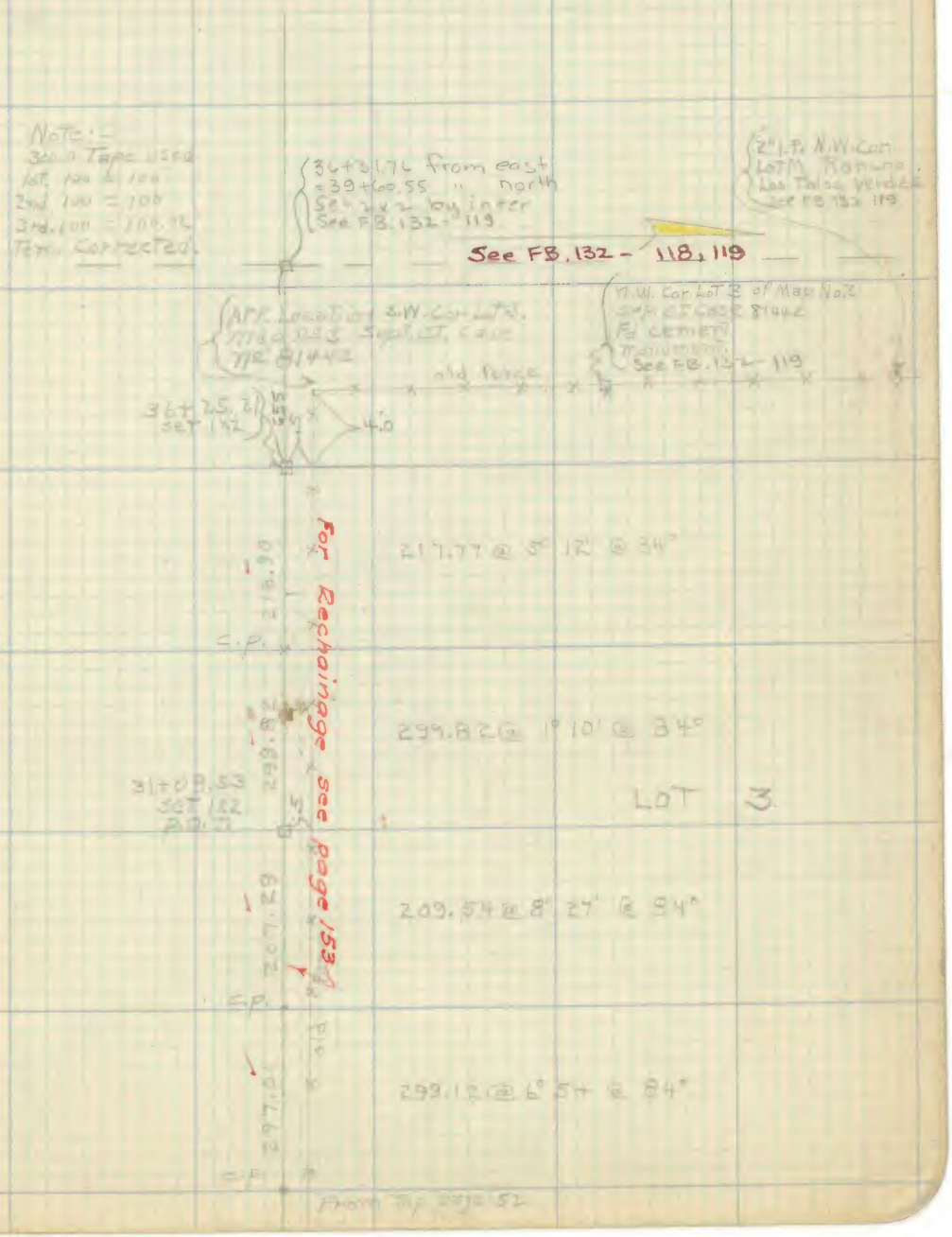

F.B. 236 PG. 54 Chief Party Notes by V.R. Wilson Date

Cont. page 51

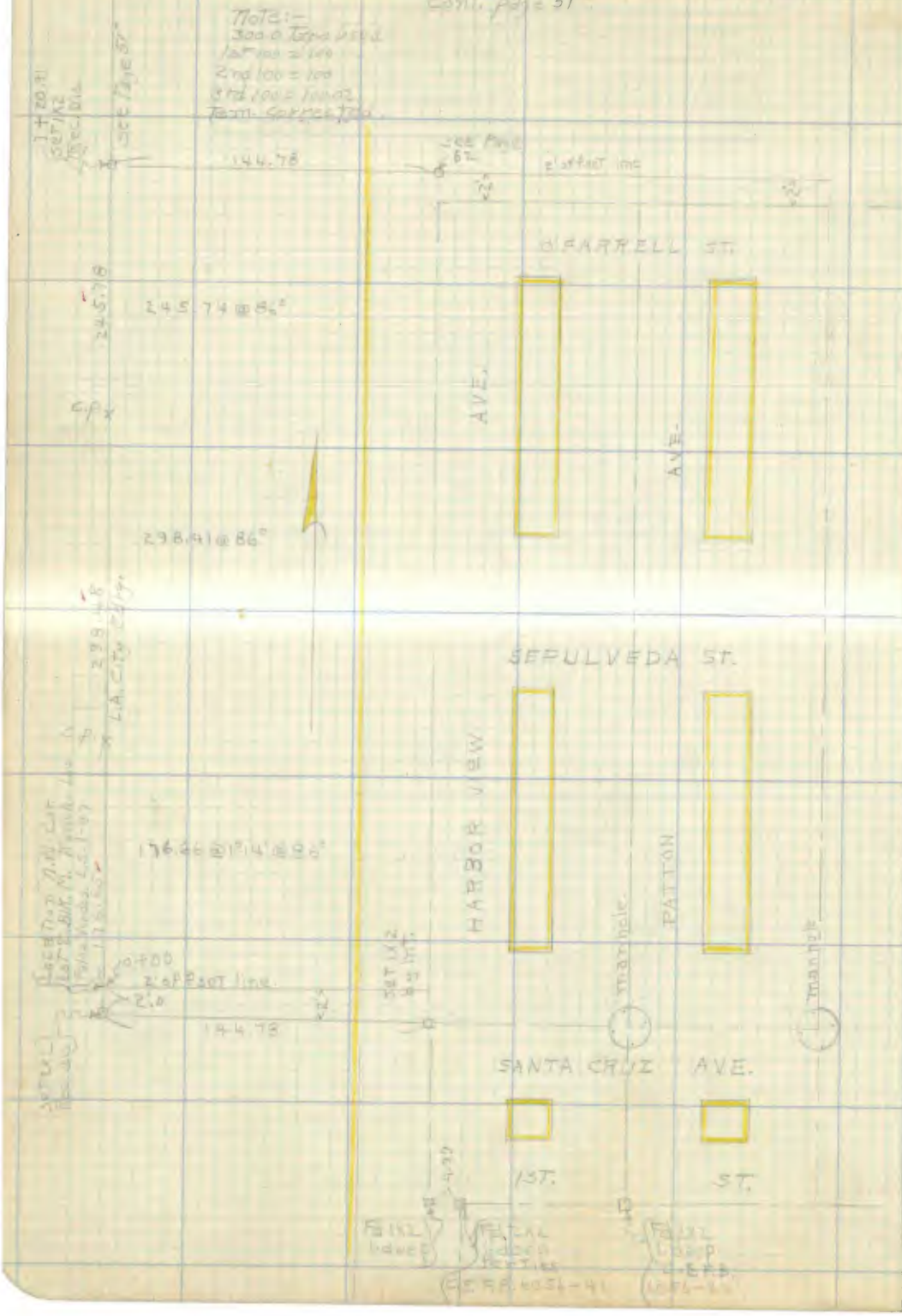

RETURN TO
LOS ANGELES COUNTY SURVEYOR

DO NOT EXTEND NOTES THIS SIDE OF THIS LINE

NOTE: ANY ADDITION OR CHANGES ON THIS SHEET MUST BE MADE OR CIRCLED IN RED, WITH DATE AND NAME OF PERSON MAKING CHANGE.

Date _____ Notes by _____ Chief Party _____ F.B. 236 PG. 55

Platted by Wood	W. O. No. 734 D. S. O. No. _____
Date Oct. 1927	Location Washington Blvd
Map No. 8960	Surveyed by _____
Platting C'k'd by Paige	Date _____
Date Oct. 1927	Indexed A. C. Johnson

NOTE: ANY ADDITION OR CHANGES ON THIS SHEET MUST BE MADE OR CIRCLED IN RED, WITH DATE AND NAME OF PERSON MAKING CHANGE.

DO NOT EXTEND NOTES THIS SIDE OF THIS LINE

RETURN TO LOS ANGELES COUNTY SURVEYOR

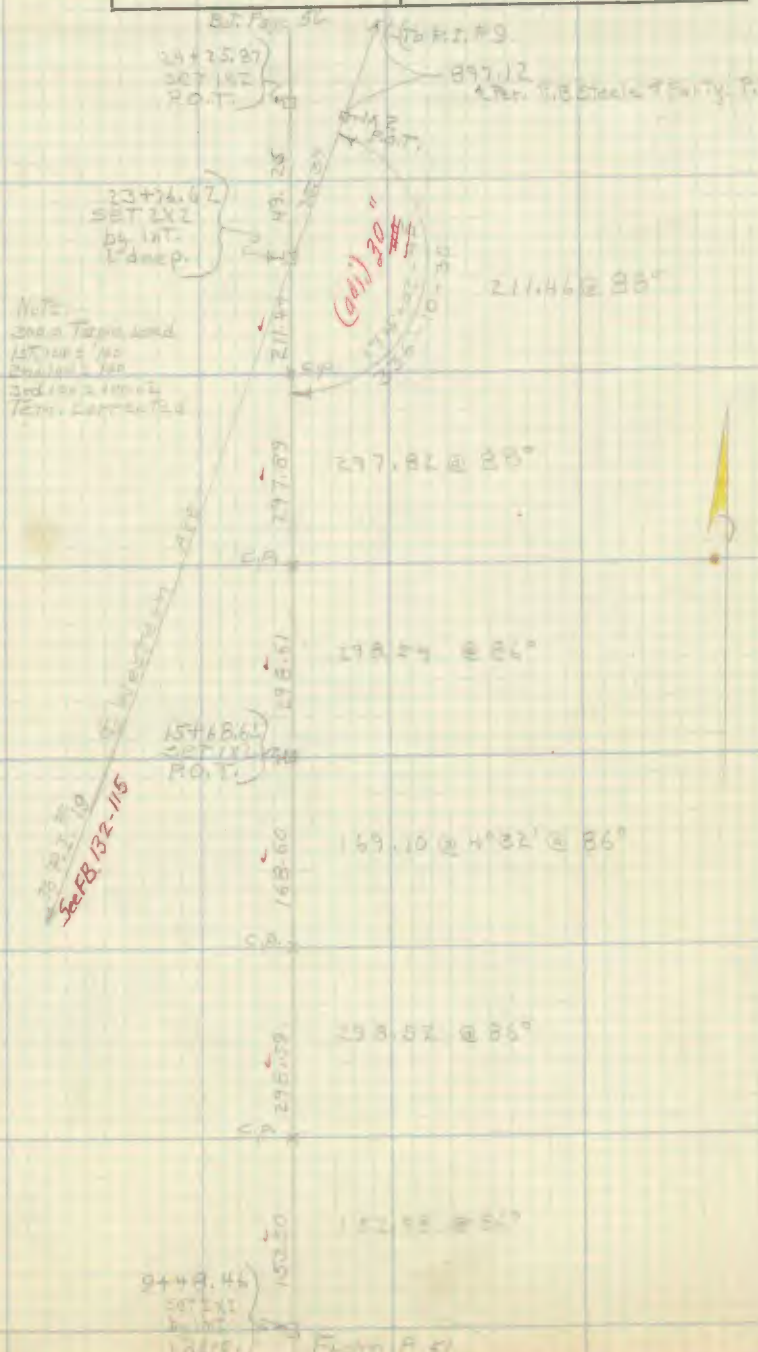

F.B. 236 PG. 56 Chief Party Notes by V.R. Wt/[illegible] Date

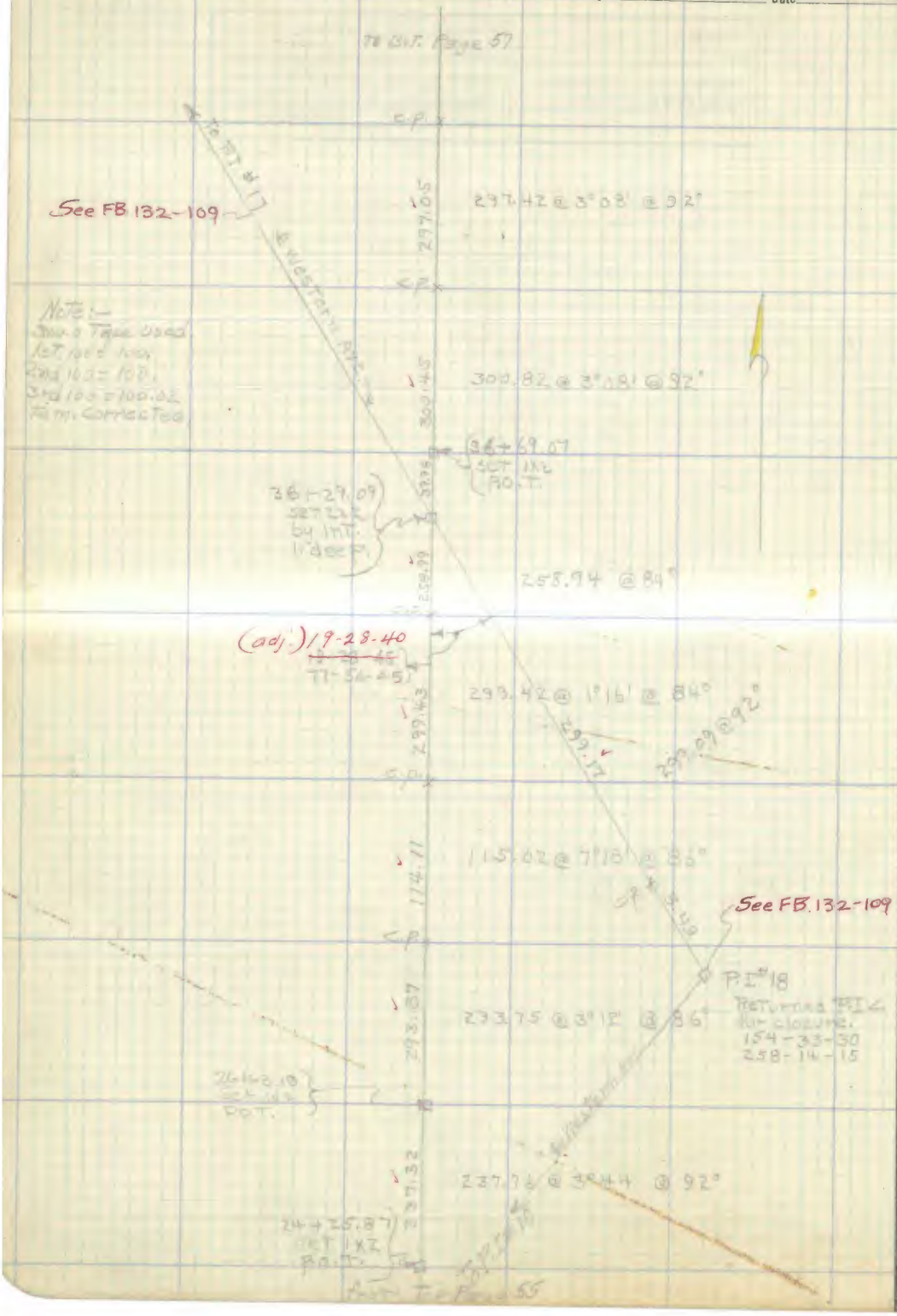

RETURN TO
LOS ANGELES COUNTY SURVEYOR

DO NOT EXTEND NOTES THIS SIDE OF THIS LINE

NOTE: ANY ADDITION OR CHANGES ON THIS SHEET MUST BE MADE OR CIRCLED IN RED, WITH DATE AND NAME OF PERSON MAKING CHANGE.

Date _____ Notes by _____ Chief Party _____ F.B. 236 PG. 57

Platted by Wood	W. O. No. 734 D. S. O. No.
Date Oct. 1927	Location Western Ave
Map No. 8960	Surveyed by V. R. Wilson
Platting C'k'd by Paige	Date
Date Oct. 1927	Indexed A. C. Johnson

NOTE: ANY ADDITION OR CHANGES ON THIS SHEET MUST BE MADE OR CIRCLED IN RED, WITH DATE AND NAME OF PERSON MAKING CHANGE.

RETURN TO LOS ANGELES COUNTY SURVEYOR

DO NOT EXTEND NOTES THIS SIDE OF THIS LINE



F.B. 236 PG. 58 Chief Party Notes by V. R. Wilson Date

Cont F.B. 132-117 top.

Note: –
300 c Tape used
1st 100 = 100.
2nd 100 = 100.
3rd 100 = 100.02
corrected for Tem.

374+70.71 from north per F.B. 132-117

67.92
78.63
95.78
57.72 = 300.09

300.96
206.00
595.01

8

5TH ST.

300.09

90-00-00
4 | 360-00-30
90-00-05

90°00'-05"

Set 1x2

30.01
30.01
30.05
30.00
30.00

45.05
45.02
45.02

Fd 2x2
Fd 2x2
Fd 2x2
Fd 2x2

Tr. No 9252

1 2 3

7
6
5
4

380+65.83 from N.

Fd Sp Rd T.

18.24

35.03

Set L.T.

WEYMOUTH

305.67

383+70.90 from N.

RETURN TO
LOS ANGELES COUNTY SURVEYOR

DO NOT EXTEND NOTES THIS SIDE OF THIS LINE

NOTE: ANY ADDITION OR CHANGES ON THIS SHEET MUST BE MADE OR CIRCLED IN RED. WITH DATE AND NAME OF PERSON MAKING CHANGE.

Date _____ Notes by _____ Chief Party _____ F.B. 236 PG. 59

Platted by Wood	W. O. No. 734 D. S. O. No.
Date Oct 1927	Location Western Ave
Map No. 8960	Surveyed by V.R. Wilson
Platting C'k'd by Paige	Date
Date Oct 1927	Indexed A. C. Johnson

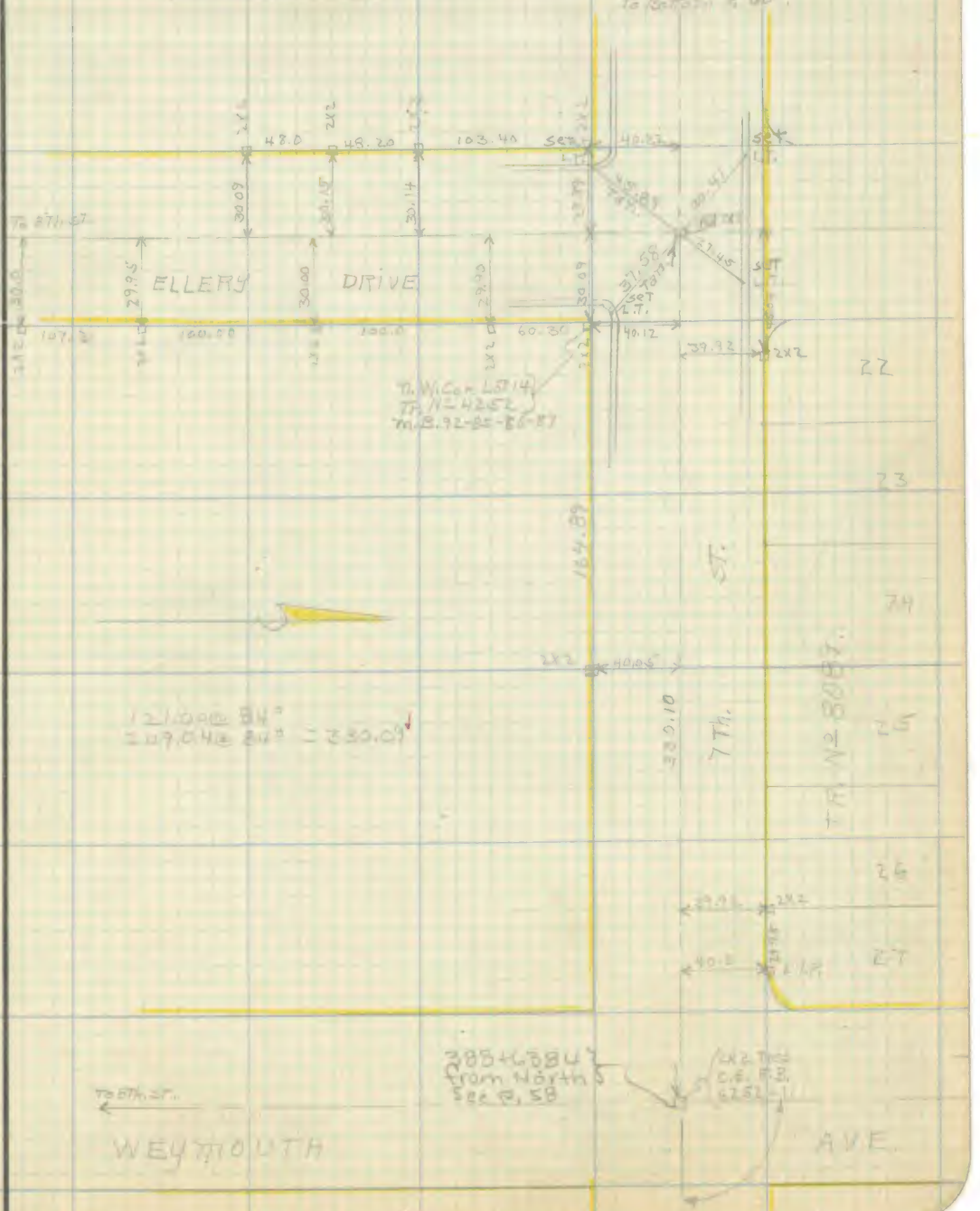

NOTE: ANY ADDITION OR CHANGES ON THIS SHEET MUST BE MADE OR CIRCLED IN RED. WITH DATE AND NAME OF PERSON MAKING CHANGE.

DO NOT EXTEND NOTES THIS SIDE OF THIS LINE

RETURN TO
LOS ANGELES COUNTY SURVEYOR

F.B. 236 PG. 60 Chief Party Notes by T. H. Wilson Date

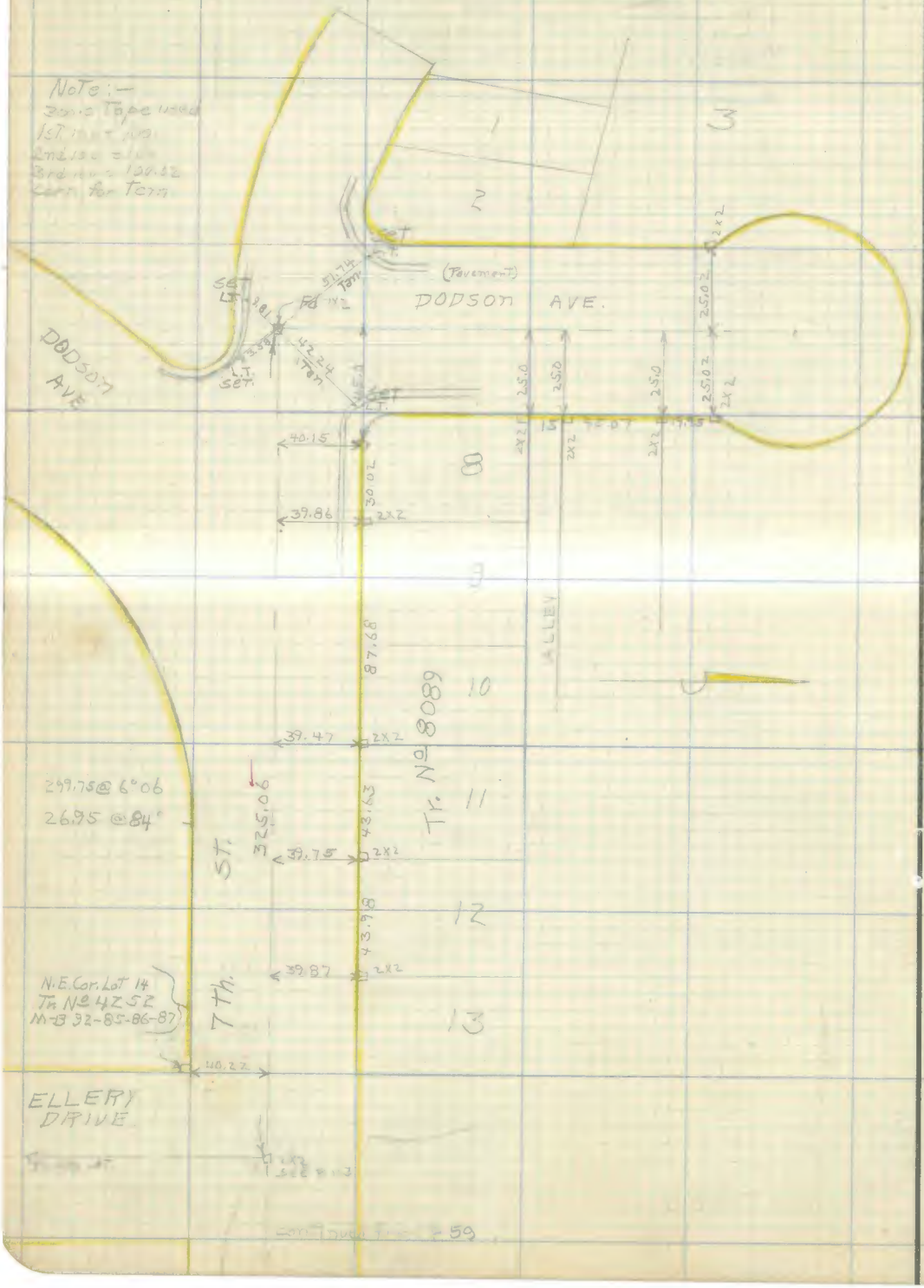

RETURN TO LOS ANGELES COUNTY SURVEYOR

NOTE: ANY ADDITION OR CHANGES ON THIS SHEET MUST BE MADE OR CIRCLED IN RED. WITH DATE AND NAME OF PERSON MAKING CHANGE.

DO NOT EXTEND NOTES THIS SIDE OF THIS LINE

Date _____ Notes by _____ Chief Party _____ F.B. 236 PG. 61

Platted by Wood	W. O. No. 734 D. S. O. No. _____
Date Oct 1927	Location Westlawn Park
Map No. 8960	Surveyed by _____
Platting C'k'd by Paige	Date _____
Date Oct 1927	Indexed A. C. Johnson

NOTE: ANY ADDITION OR CHANGES ON THIS SHEET MUST BE MADE OR CIRCLED IN RED, WITH DATE AND NAME OF PERSON MAKING CHANGE.

DO NOT EXTEND NOTES THIS SIDE OF THIS LINE

RETURN TO LOS ANGELES COUNTY SURVEYOR

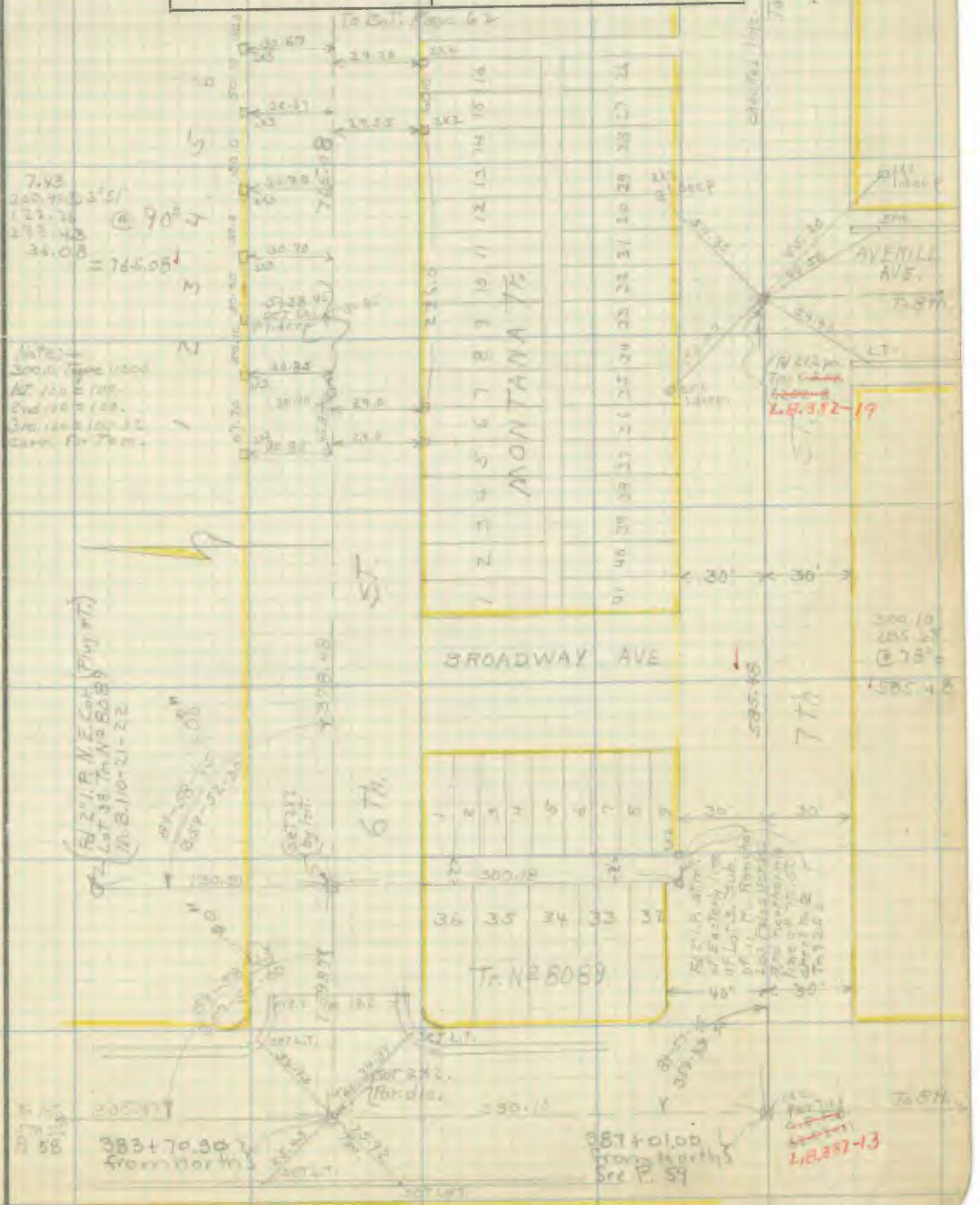

F.B. 236 PG. 62 Chief Party Notes by W. R. Millecam Date

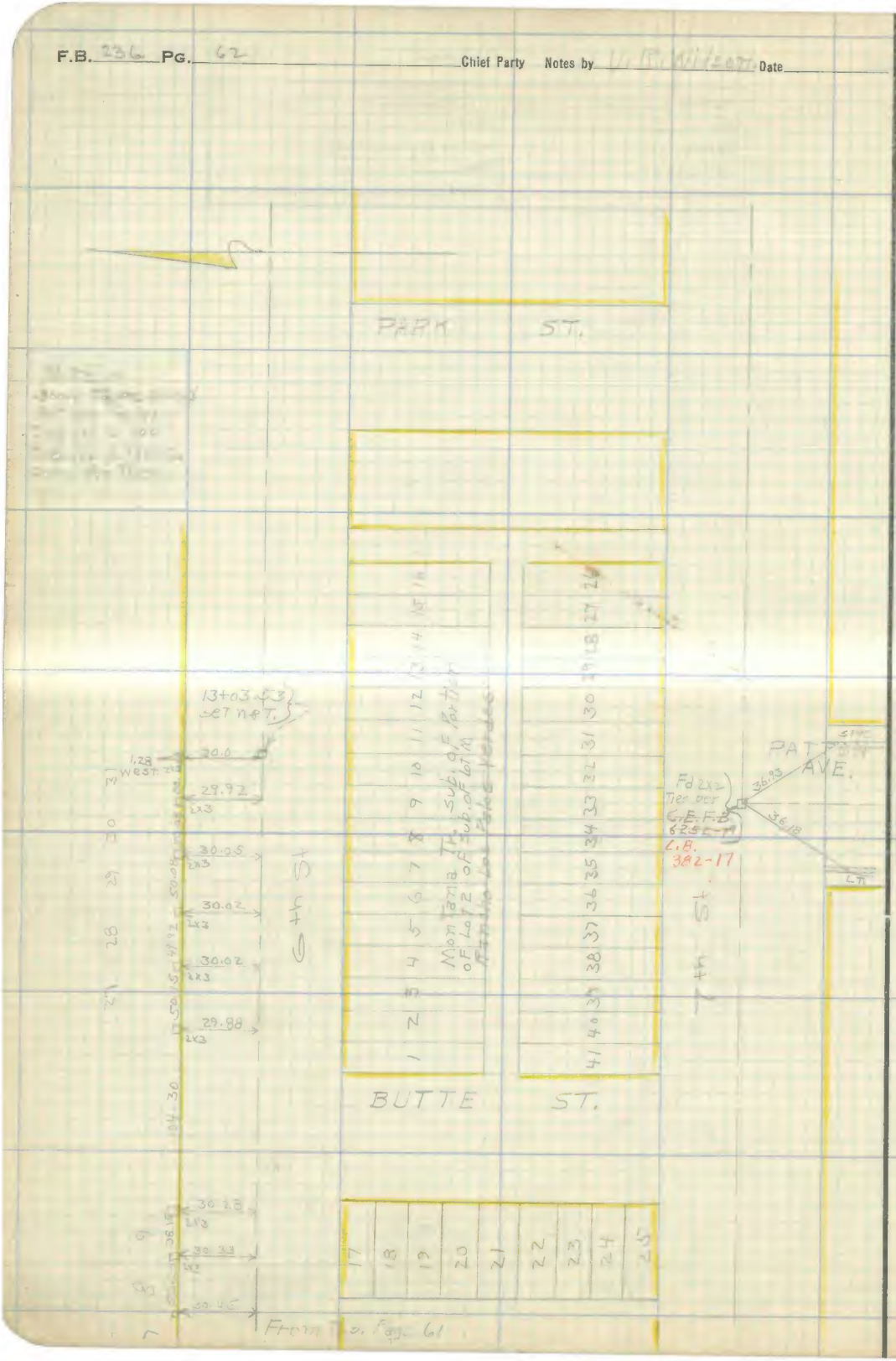

RETURN TO LOS ANGELES COUNTY SURVEYOR

DO NOT EXTEND NOTES THIS SIDE OF THIS LINE

NOTE: ANY ADDITION OR CHANGES ON THIS SHEET MUST BE MADE OR CIRCLED IN RED. WITH DATE AND NAME OF PERSON MAKING CHANGE.

Date _____ Notes by _____ Chief Party _____ F.B. 236 PG. 63

Platted by Ira Young	W. O. No. 799 D. S. O. No. _____
Date Oct 1927	Location Western Ave
Map No. 8960	Surveyed by V. R. Wilson & Party
Platting C'k'd by Paige	Date _____
Date Oct. 1927	Indexed A. C. Johnson

Solar observation — Western Ave. (San Pedro)
Aug. 23, 1927. P.M.
Transit at 2x2 Intersection 7th. St & Weymouth Ave.
looking northerly on center-line of Weymouth. Ave.
Looking West angle South To Sun.

Pos.	h. m. s. Time.	Horiz. ∠	Vert. ∠.	
U.L.	2-48-45	108-~~27~~ 45	44-27-00	1.
L.R.	2-50-10	289-06-00	44-42-00	
U.L.	2-52-45	107-48-45	43-39-00	2.
L.R.	2-54-15	288-15-15	43-51-30	
U.L.	2-56-55	107-02-00	42-48-30	3.
L.R.	2-58-15	287-30-00	43-03-00	
U.L.	3-00-15	106-23-30	42-09-00	4.
L.R.	3-01-45	286-48-15	42-24-30	
U.L.	3-04-00	105-39-45	41-23-00	5.
L.R.	3-05-30	286-06-15	41-36-30	
U.L.	3-07-05	105-05-45	40-47-00	6.
L.R.	3-08-20	285-34-30	41-03-00	
U.L.	3-10-45	104-25-30	40-03-00	7.
L.R.	3-12-35	284-46-30	40-10-00	
U.L.	3-14-30	103-43-45	39-17-00	8.
L.R.	3-16-00	284-10-15	39-30-00	
U.L.	3-17-50	103-08-45	38-36-30	9.
L.R.	3-19-25	283-28-00	38-48-30	

Calculated Bearing N.0°15'40"E. (Note. This bearing used only as check on survey - For Basis of Bearings see F.B. 132 - Page 111.)
Calc. by. C.W. Paige
Check by Ira. Young-

NOTE: ANY ADDITION OR CHANGES ON THIS SHEET MUST BE MADE OR CIRCLED IN RED. WITH DATE AND NAME OF PERSON MAKING CHANGE.

DO NOT EXTEND NOTES THIS SIDE OF THIS LINE

RETURN TO LOS ANGELES COUNTY SURVEYOR

F.B. 286 PG. 64 Chief Party Notes by Date

RETURN TO
LOS ANGELES COUNTY SURVEYOR

NOTE: ANY ADDITION OR CHANGES ON THIS SHEET MUST BE MADE OR CIRCLED IN RED, WITH DATE AND NAME OF PERSON MAKING CHANGE.

DO NOT EXTEND NOTES THIS SIDE OF THIS LINE

Date 3-16-28 Notes by Steele Chief Party Steele F. B. 236 PG. 65

Platted by	W. O. No 734 D. S. O. No.
Date	Location Western Ave
Map No.	Surveyed by R. B. Steele
Platting C'k'd by	Date March 16, 1928
Date	Indexed A. C. Johnson

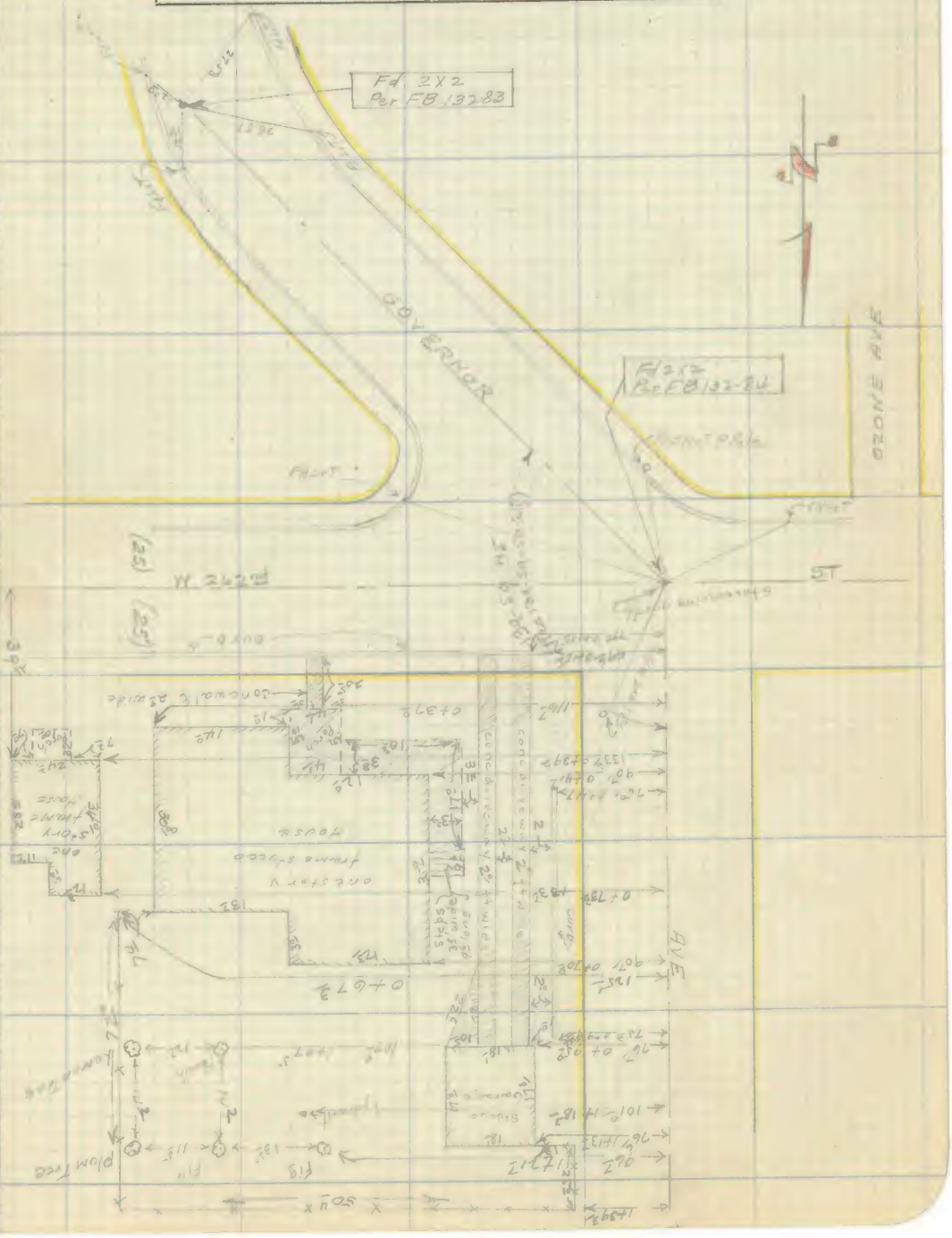

Note: ANY ADDITIONS OR CHANGES ON THIS SHEET MUST BE MADE OR CIRCLED IN Red. WITH DATE AND NAME OF PERSON MAKING CHANGE.

RETURN TO

LOS ANGELES COUNTY SURVEYOR

Do not extend notes this side of this line

F.B. 230 Pg. 66 Chief Party Notes by Date

RETURN TO
LOS ANGELES COUNTY SURVEYOR

Do not extend notes this side of this line

Note: ANY ADDITIONS OR CHANGES ON THIS SHEET MUST BE MADE OR CIRCLED IN **Red.** WITH DATE AND NAME OF PERSON MAKING CHANGE.

Platted by	W. O. No. 117 D. S. O. No.
Date	Location
Map No.	Surveyed by
Platting C'k'd by	Date
Date	Indexed A. C. Johnson

F. B. 236 Pg. 67

CERRO GORDO ST.

W.O. 117

SURVEY TO ESTABLISH LOT LINE
BETWEEN LOTS 1 & 2 BLOCK 6
NORTH ELYSIAN HEIGHTS TRACT
M.B. 11-82
PER DECISION OF SUPERIOR COURT
CASE # 219679

N.F. Emon - Party
Feb-24-1926

F. B. 236 Pg. 68

Notes: ANY ADDITIONS OR CHANGES ON THIS SHEET MUST BE MADE OR CIRCLED IN **Red.** WITH DATE AND NAME OF PERSON MAKING CHANGE.

RETURN TO
LOS ANGELES COUNTY SURVEYOR

Do not extend notes this side of this line

Date ______ Notes by ______ Chief Party ______ F. B. 236 PG. 69

Platted by	W. O. No. 117 D. S. O. No.
Date	Location Cerro Gordo St.
Map No.	Surveyed by Evans - Deputy
Platting C'k'd by	Date 2-24-36
Date	Indexed A. C. Johnson

(125°-41'-30
142°-45'-45)

Survey to establish lot line between lots 1 & 2, Block 6 of M.B. 11-82 - N. Elysian Hgts. Tr. per Decision of Superior Court Case # 219679.

Note

All ℄ pts. except where otherwise shown, are punch marks in manhole covers, set by ties per L.B. 301-203-218 HE.

All distances chained with spring balance & Temp. Corr.

Owner of lot 2, - Mary Shreiber
2046 Cerra Gordo St.

F.B. 236 PG. 70 Chief Party Notes by Evans Date 8-27-28

Location of buildings etc. along adopted lot line. (See F.B. 69)

CERRA GORDO St.

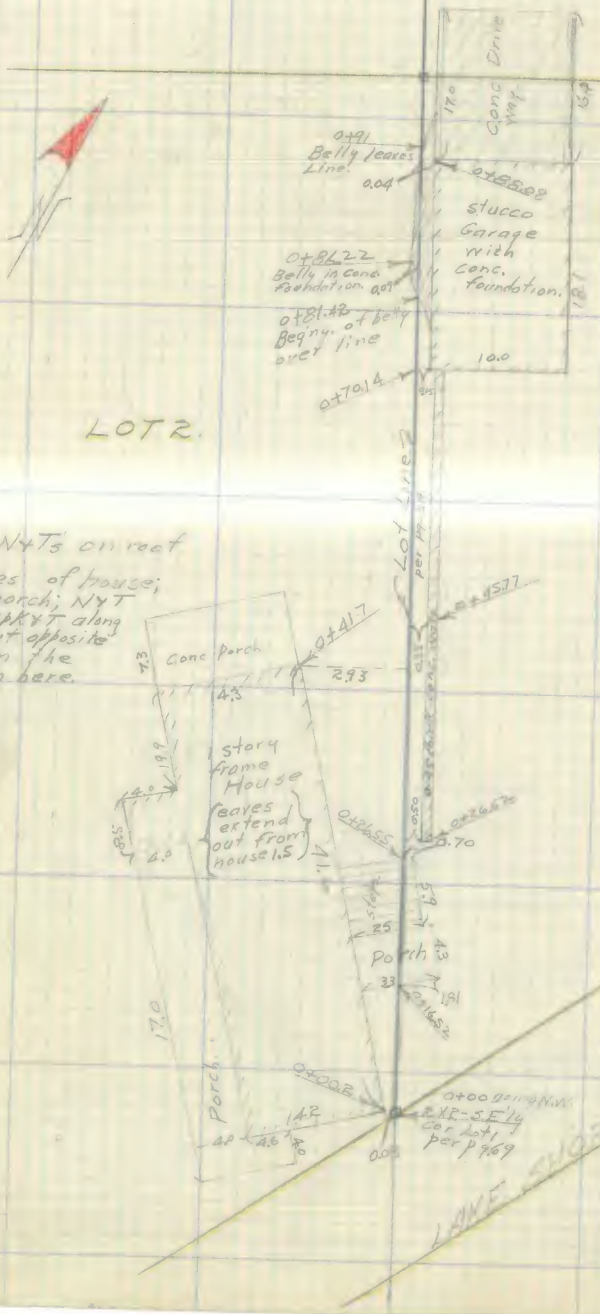

RETURN TO
LOS ANGELES COUNTY SURVEYOR
Do not extend notes this side of this line

Note: ANY ADDITIONS OR CHANGES ON THIS SHEET MUST BE MADE OR CIRCLED IN Red. WITH DATE AND NAME OF PERSON MAKING CHANGE.

Date _____ Notes by _____ Chief Party _____ F. B. 236 PG. 71

Platted by _____	W. O. No. 203 D. S. O. No. _____
Date _____	Location County Farm
Map No. _____	Surveyed by [illegible]
Platting C'k'd by _____	Date [illegible]
Date _____	Indexed A. C. Johnson

COUNTY FARM

W. O. 203

County Survey of Drainage Ditch on County Farm starting at the Intersection of Coolidge and Towa St's and running on a traversed course to Prop Cor of County Farm on Norton Ave appro on ℄ San Gabriel River Bed

[illegible]

Note: ANY ADDITIONS OR CHANGES ON THIS SHEET MUST BE MADE OR CIRCLED IN Red. WITH DATE AND NAME OF PERSON MAKING CHANGE.

RETURN TO LOS ANGELES COUNTY SURVEYOR

Do not extend notes this side of this line

F.B. 236 PG. 72 Stevenson Chief Party Notes by S Date

RETURN TO
LOS ANGELES COUNTY SURVEYOR
Do not extend notes this side of this line

Note: ANY ADDITIONS OR CHANGES ON THIS SHEET MUST BE MADE OR CIRCLED IN Red. WITH DATE AND NAME OF PERSON MAKING CHANGE.

2

Date [illegible] Notes by [illegible] Chief Party [illegible] F. B. 236 PG. 73

Platted by	W. O. No. [illegible] D. S. O. No.
Date	Location [illegible]
Map No.	Surveyed by [illegible]
Platting C'k'd by	Date [illegible]
Date	Indexed A. C. Johnson

Note: ANY ADDITIONS OR CHANGES ON THIS SHEET MUST BE MADE OR CIRCLED IN Red. WITH DATE AND NAME OF PERSON MAKING CHANGE.

RETURN TO

LOS ANGELES COUNTY SURVEYOR

Do not extend notes this side of this line

F.B. 236 PG. 74 Stevenson Chief Party Notes by Stevenson Date

RETURN TO

LOS ANGELES COUNTY SURVEYOR

Do not extend notes this side of this line

Note: ANY ADDITIONS OR CHANGES ON THIS SHEET MUST BE MADE OR CIRCLED IN **Red.** WITH DATE AND NAME OF PERSON MAKING CHANGE.

Date _____ Notes by _____ Chief Party _____ F. B. 236 PG. 75

Platted by	W. O. No. _____ D. S. O. No. _____
Date	Location _____
Map No.	Surveyed by _____
Platting C'k'd by	Date _____
Date	Indexed A. C. Johnson

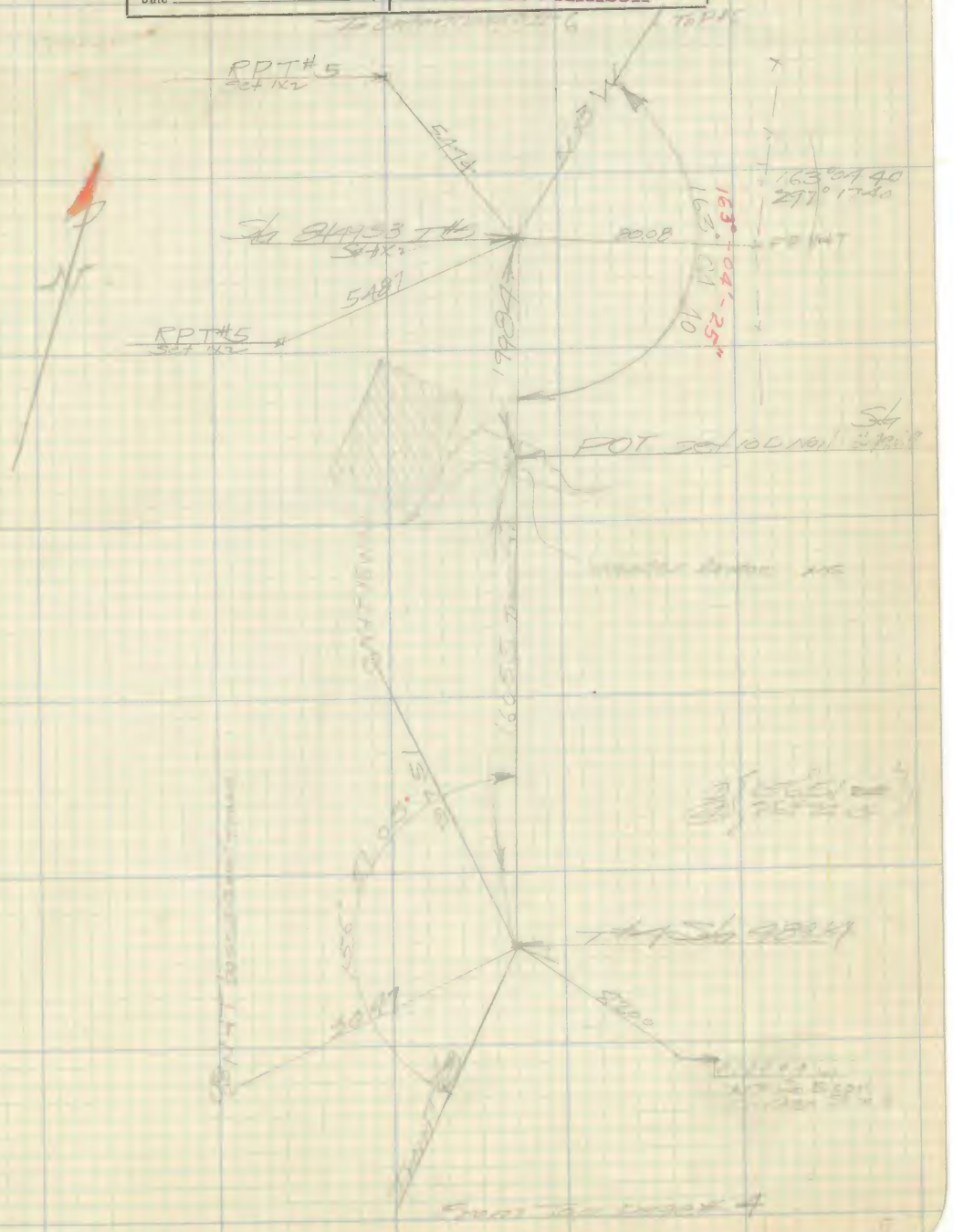

Note: ANY ADDITIONS OR CHANGES ON THIS SHEET MUST BE MADE OR CIRCLED IN Red. WITH DATE AND NAME OF PERSON MAKING CHANGE.

Do not extend notes this side of this line

RETURN TO
LOS ANGELES COUNTY SURVEYOR

F.B. 236 PG. 76 Stevenson Chief Party Notes by S Date 7/30/

RETURN TO
LOS ANGELES COUNTY SURVEYOR

Do not extend notes this side of this line

Note: ANY ADDITIONS OR CHANGES ON THIS SHEET MUST BE MADE OR CIRCLED IN Red. WITH DATE AND NAME OF PERSON MAKING CHANGE.

Date _____ Notes by _____ Chief Party _____ F. B. 236 PG. 77

Platted by	W. O. No. _____ D. S. O. No. _____
Date	Location _____
Map No.	Surveyed by _____
Platting C'k'd by	Date _____
Date	Indexed A. C. Johnson

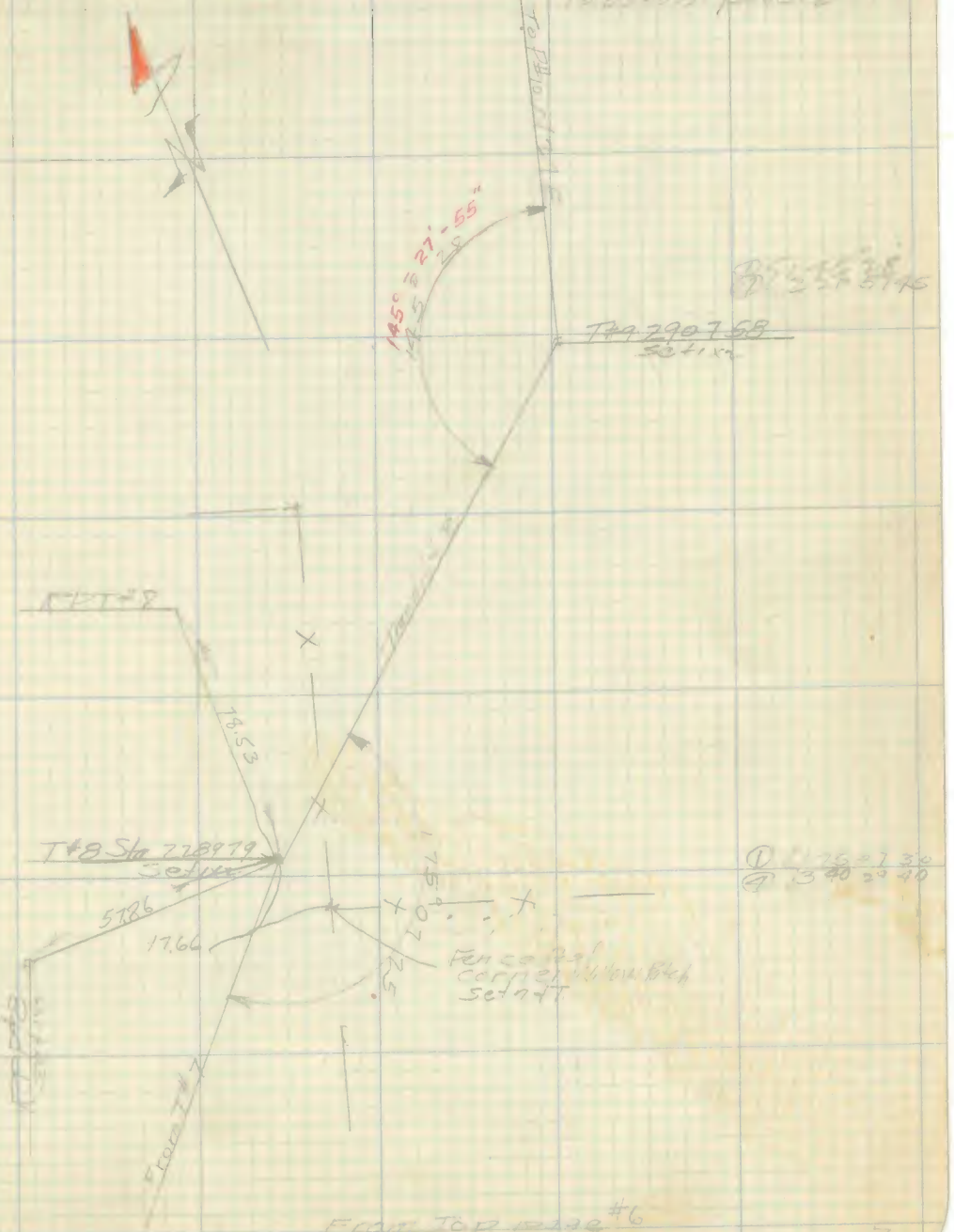

Notes: ANY ADDITIONS OR CHANGES ON THIS SHEET MUST BE MADE OR CIRCLED IN Red. WITH DATE AND NAME OF PERSON MAKING CHANGE.

Do not extend notes this side of this line

RETURN TO LOS ANGELES COUNTY SURVEYOR

F.B. 236 Pg. 78 Stevenson Chief Party Notes by Date 7/30/58



RETURN TO
LOS ANGELES COUNTY SURVEYOR
Do not extend notes this side of this line

Note: ANY ADDITIONS OR CHANGES ON THIS SHEET MUST BE MADE OR CIRCLED IN Red. WITH DATE AND NAME OF PERSON MAKING CHANGE.

Date _____ Notes by S Chief Party _____ F. B. 236 PG. 79

Platted by _____	W O. No. _____ D. S. O. No. _____
Date _____	Location _____
Map No. _____	Surveyed by _____
Platting C'k'd by _____	Date _____
Date _____	Indexed A. C. Johnson

Notes: ANY ADDITIONS OR CHANGES ON THIS SHEET MUST BE MADE OR CIRCLED IN Red. WITH DATE AND NAME OF PERSON MAKING CHANGE.

RETURN TO
LOS ANGELES COUNTY SURVEYOR

Do not extend notes this side of this line

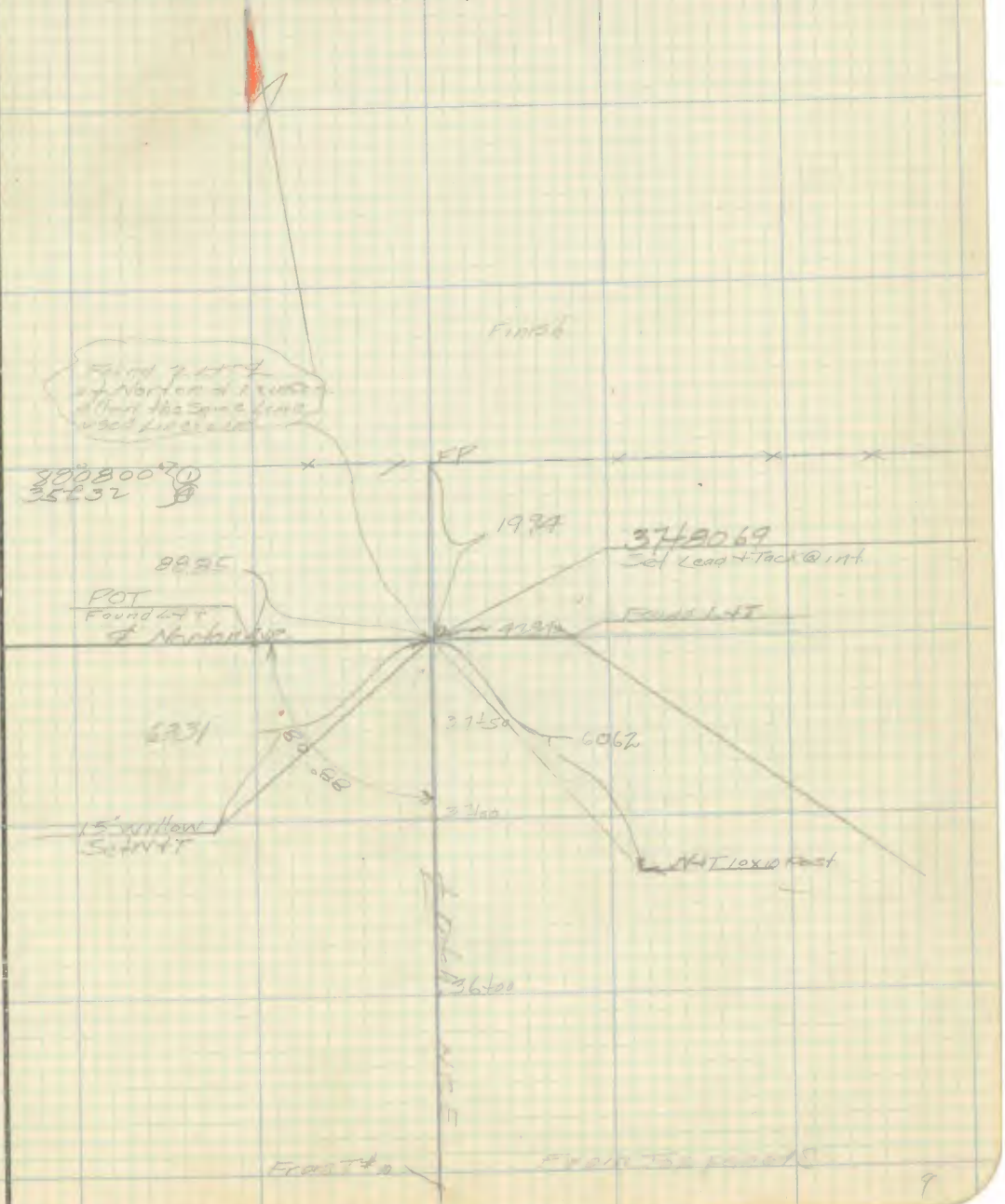

F.B. 1236 PG. 80 Chief Party Notes by Date

RETURN TO
LOS ANGELES COUNTY SURVEYOR

Do not extend notes this side of this line

Note: ANY ADDITIONS OR CHANGES ON THIS SHEET MUST BE MADE OR CIRCLED IN Red. WITH DATE AND NAME OF PERSON MAKING CHANGE.

Date _____ Notes by McNeal Chief Party _____ F.B. 236 Pg. 81

Platted by F. Holaday	W. O. No. 912 D. S. O. No. 028
Date Sept '28	Location Lincoln School Lot
Map No. B. 196	Surveyed by Fid. McNeal
Platting C'k'd by R.W.S.	Date Aug. 1928
Date Sept '28	Indexed A. C. Johnson

NOTE: ANY ADDITION OR CHANGES ON THIS SHEET MUST BE MADE OR CIRCLED IN RED. WITH DATE AND NAME OF PERSON MAKING CHANGE.

DO NOT EXTEND NOTES THIS SIDE OF THIS LINE

RETURN TO LOS ANGELES COUNTY SURVEYOR

TITLE PAGE

SURVEY

OF

LINCOLN SCHOOL LOT

Started - Aug - 20 - 1928, Completed - Aug - - 1928

PARTY

F.J. McNeal - Ch
J.L. Willey - X
C.H. Johnson - H.C.
B.O. Yocum - R.C.

F.B. 236 Pg. 82 Chief Party Notes by McNeal Date

RETURN TO
LOS ANGELES COUNTY SURVEYOR

NOTE: ANY ADDITION OR CHANGES ON THIS SHEET MUST BE MADE OR CIRCLED IN RED. WITH DATE AND NAME OF PERSON MAKING CHANGE.

DO NOT EXTEND NOTES THIS SIDE OF THIS LINE

Date _____ Notes by McNeal Chief Party _____ F.B. 236 Pg. 83

Platted by F. Holeday	W. O. No. 912 D. S. O. No. 028
Date Sept 28	Location Lincoln School Lot
Map No. B. 196	Surveyed by Eng. McNeal
Platting C'k'd by R.H.S.	Date Aug - 1928
Date Sept '28	Indexed ~~A. C.~~ Johnson

NOTE: ANY ADDITION OR CHANGES ON THIS SHEET MUST BE MADE OR CIRCLED IN RED, WITH DATE AND NAME OF PERSON MAKING CHANGE.

DO NOT EXTEND NOTES THIS SIDE OF THIS LINE

RETURN TO LOS ANGELES COUNTY SURVEYOR

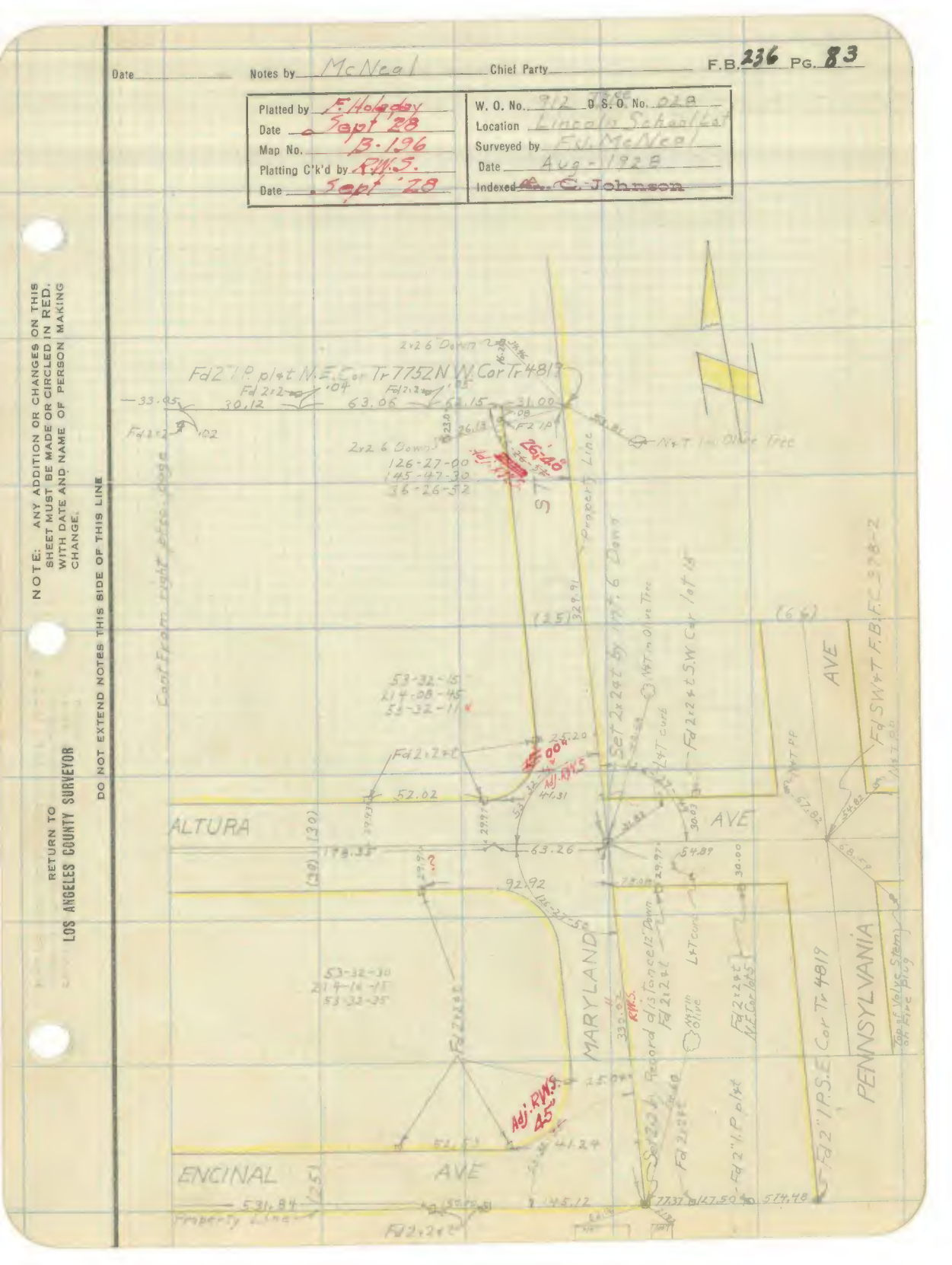

F.B. 236 PG. 84 Chief Party Notes by Date

BLANK

RETURN TO
LOS ANGELES COUNTY SURVEYOR

DO NOT EXTEND NOTES THIS SIDE OF THIS LINE

NOTE: ANY ADDITION OR CHANGES ON THIS SHEET MUST BE MADE OR CIRCLED IN RED, WITH DATE AND NAME OF PERSON MAKING CHANGE.

Date _____ Notes by J.T.Willy Chief Party McNeal F. B. 236 Pg. 85

Platted by E. Holaday	W. O. No. 912 D. S. O. No.
Date Sept '28.	Location Lincoln School
Map No. B-196	Surveyed by McNeal
Platting C'k'd by R.W.S.	Date Sept 1928
Date Sept '28	Indexed

Note: ANY ADDITIONS OR CHANGES ON THIS SHEET MUST BE MADE OR CIRCLED IN Red. WITH DATE AND NAME OF PERSON MAKING CHANGE.

Do not extend notes this side of this line

RETURN TO
LOS ANGELES COUNTY SURVEYOR

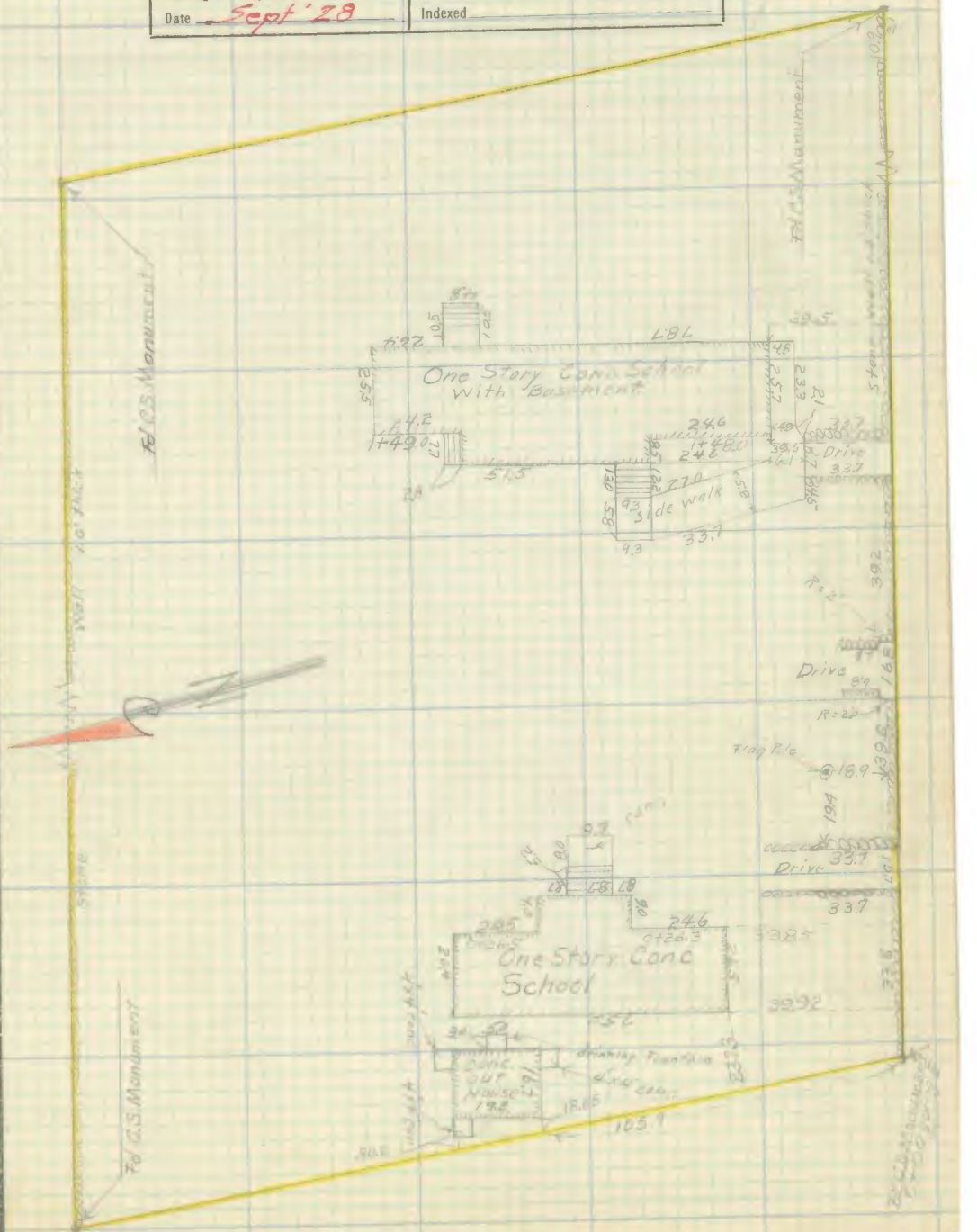

F.B. 236 PG. 86 Chief Party Notes by Date

RETURN TO
LOS ANGELES COUNTY SURVEYOR

Do not extend notes this side of this line

Note: ANY ADDITIONS OR CHANGES ON THIS SHEET MUST BE MADE OR CIRCLED IN Red. WITH DATE AND NAME OF PERSON MAKING CHANGE.

Date _____ Notes by Svenson Chief Party Svenson F.B. 236 PG 92

Platted by G.F. Holbrook	W. O. No. [illegible] D. S. O. No. Topo 022 Std 84 used
Date Oct. 1929	Location Nance St
Map No. B-439	Surveyed by Svenson
Platting C'k'd by D.M. Finley	Date [illegible]
Date Oct. 1929	Indexed

W.O. 3096

NANCE ST.

Proposed ℄

FROM WESTERN AVE WEST

TO

ARLINGTON AVE

Topog taken 60' from ℄ both sides

A Svenson
C Holliday
K Haskell A & O D Reynolds to 8-16-29
E Wattick

Tope 0.022
[illegible]

Note: ANY ADDITIONS OR CHANGES ON THIS SHEET MUST BE MADE OR CIRCLED IN Red. WITH DATE AND NAME OF PERSON MAKING CHANGE.

RETURN TO LOS ANGELES COUNTY SURVEYOR

Do not extend notes this side of this line

F.B. 2362 Pg. 93 Swanson Chief Party Notes by Swanson Date

RETURN TO
LOS ANGELES COUNTY SURVEYOR

Do not extend notes this side of this line

Note: ANY ADDITIONS OR CHANGES ON THIS SHEET MUST BE MADE OR CIRCLED IN Red. WITH DATE AND NAME OF PERSON MAKING CHANGE.

Date _____ Notes by SVENSON Chief Party SVENSON F.B. 236 Pg 94

Platted by G. F. Holbrook	W. O. No. _____ D. S. O. No. _____
Date Oct 1929	Location NANCE ST
Map No. B-439	Surveyed by SVENSON
Platting C'k'd by D.M. Finley	Date 8-16-29
Date Oct 1929	Indexed

Note: ANY ADDITIONS OR CHANGES ON THIS SHEET MUST BE MADE OR CIRCLED IN Red. WITH DATE AND NAME OF PERSON MAKING CHANGE.

Do not extend notes this side of this line

RETURN TO
LOS ANGELES COUNTY SURVEYOR

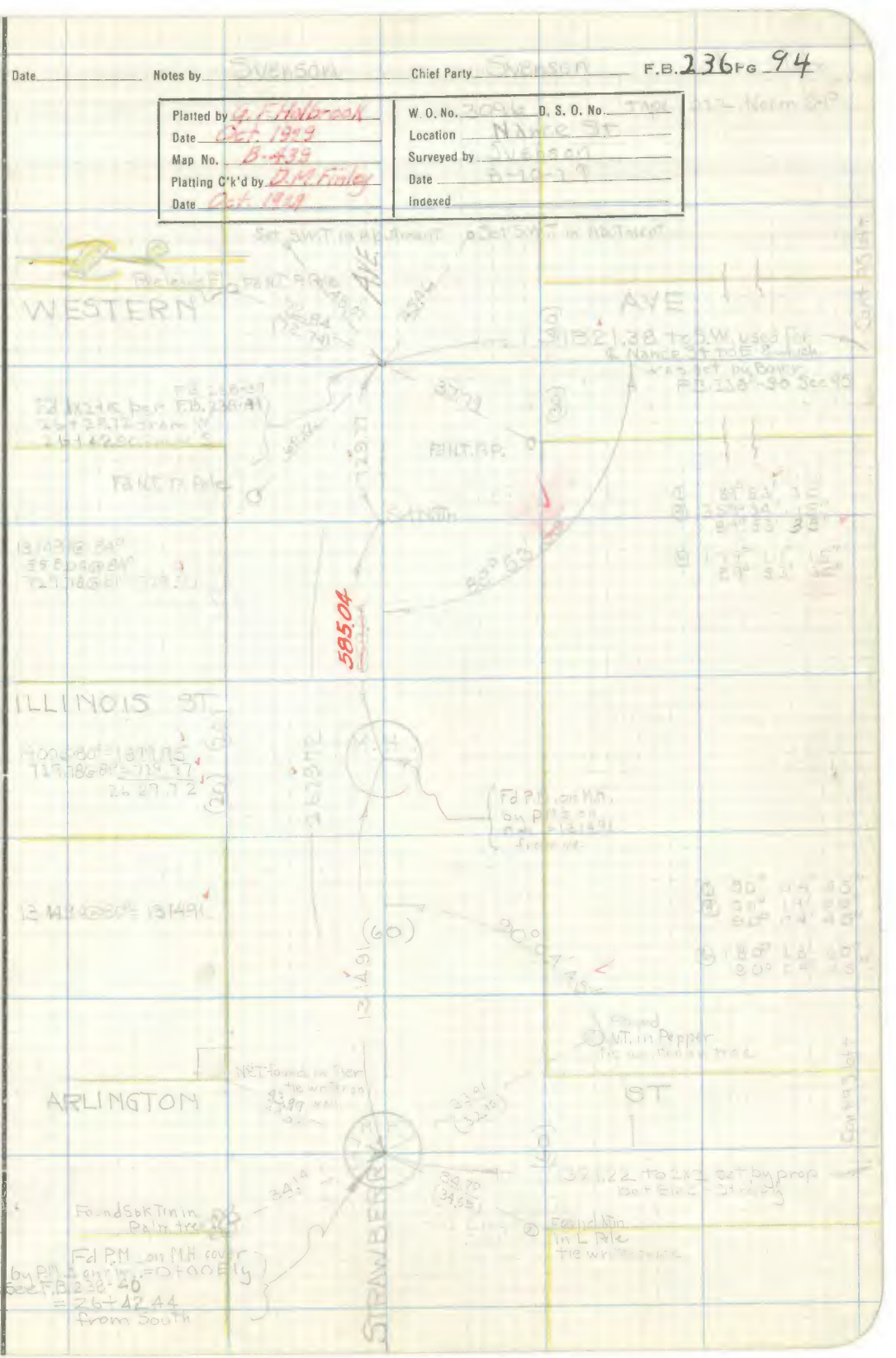

F.B. 246 M Pg. 35 Svenson Chief Party Notes by Svenson Date

RETURN TO
LOS ANGELES COUNTY SURVEYOR

Do not extend notes this side of this line

Note: ANY ADDITIONS OR CHANGES ON THIS SHEET MUST BE MADE OR CIRCLED IN Red. WITH DATE AND NAME OF PERSON MAKING CHANGE.

Date _____ Notes by Svenson Chief Party Svenson F.B. 236 PG 96

Platted by G. F. Holbrook	W. O. No. 3096 D. S. O. No.
Date Oct. 1929	Location Nance St
Map No. B-433	Surveyed by Svenson
Platting C'k'd by D. M. Finley	Date 8-10-29
Date Oct. 1929	Indexed



Note: ANY ADDITIONS OR CHANGES ON THIS SHEET MUST BE MADE OR CIRCLED IN Red. WITH DATE AND NAME OF PERSON MAKING CHANGE.

Do not extend notes this side of this line

RETURN TO LOS ANGELES COUNTY SURVEYOR

F. B. 2363 Pg. 97 Svenson Chief Party Notes by Svenson Date

RETURN TO
LOS ANGELES COUNTY SURVEYOR

Do not extend notes this side of this line

Note: ANY ADDITIONS OR CHANGES ON THIS SHEET MUST BE MADE OR CIRCLED IN Red. WITH DATE AND NAME OF PERSON MAKING CHANGE.

Date _____ Notes by _____ Chief Party Swenson F.B. 236 Pg. 98

Platted by G.T. Holcraft	W. O. No. 3091 D. S. O. No. _____
Date Oct. 1929	Location Wanda St.
Map No. B-439	Surveyed by Swenson
Platting C'k'd by S.M. Finley	Date 8-12-29
Date Oct. 1929	Indexed _____

Notes: ANY ADDITIONS OR CHANGES ON THIS SHEET MUST BE MADE OR CIRCLED IN Red. WITH DATE AND NAME OF PERSON MAKING CHANGE.

Do not extend notes this side of this line

RETURN TO LOS ANGELES COUNTY SURVEYOR

℄ notes on 95

Cont from Edgewood (Pg 97)

F. B. 236 PG. 99 Chief Party Notes by Date

RETURN TO
LOS ANGELES COUNTY SURVEYOR

Note: ANY ADDITIONS OR CHANGES ON THIS SHEET MUST BE MADE OR CIRCLED IN Red. WITH DATE AND NAME OF PERSON MAKING CHANGE.

Do not extend notes this side of this line

Date_____ Notes by_____ Chief Party_____ F.B._____ PG. 100

Platted by_____	W. O. No._____ D. S. O. No._____
Date_____	Location_____
Map No._____	Surveyed by_____
Platting C'k'd by_____	Date_____
Date_____	Indexed_____

Notes: ANY ADDITIONS OR CHANGES ON THIS SHEET MUST BE MADE OR CIRCLED IN Red. WITH DATE AND NAME OF PERSON MAKING CHANGE.

Do not extend notes this side of this line

RETURN TO
LOS ANGELES COUNTY SURVEYOR

F.B._____ PG._____ _____ Chief Party Notes by_____ Date _____

RETURN TO
LOS ANGELES COUNTY SURVEYOR

Do not extend notes this side of this line

Note: ANY ADDITIONS OR CHANGES ON THIS SHEET MUST BE MADE OR CIRCLED IN Red. WITH DATE AND NAME OF PERSON MAKING CHANGE.

B-508

Date _____ Notes by _____ Chief Party _____ F.B. 236 Pg 101

Platted by A Svenson	W. O. No. 3103 D. S. O. No. _____
Date 4-18-30	Location Townsend St
Map No. B-508	Surveyed by A.W. Van Fleet
Platting C'k'd by J.D. Price	Date January 1930
Date 4-19-30	Indexed C. Johnson

TOWNSEND STREET

O.W. 103

W.O. 3103

Party

Van Fleet

Gregory

Kennistan

Mahan

January, 1930

Tape Nº 063 Calibrated @ 84° F.

Note: ANY ADDITIONS OR CHANGES ON THIS SHEET MUST BE MADE OR CIRCLED IN Red. WITH DATE AND NAME OF PERSON MAKING CHANGE.

Do not extend notes this side of this line

RETURN TO LOS ANGELES COUNTY SURVEYOR

F. B. 236 Pg. 102 A.W. Van Fleet Chief Party Notes by A.W.V.F. Date 1-8-30

INDEX SKETCH

RETURN TO
LOS ANGELES COUNTY SURVEYOR

Do not extend notes this side of this line

Note: ANY ADDITIONS OR CHANGES ON THIS SHEET MUST BE MADE OR CIRCLED IN Red. WITH DATE AND NAME OF PERSON MAKING CHANGE.

Date 1-8-30 Notes by A.W. K.F. Chief Party A.W. Van Fleet F.B. 236 Pg 103

Platted by A. Svenson	W. O. No. 3103 D. S. O. No. 063
Date 4-18-30	Location Townsend St.
Map No. B-508	Surveyed by A.W. Van Fleet
Platting C'k'd by J. D. Price	Date 1-8-30
Date April '30	Indexed A. C. Johnson

Note: ANY ADDITIONS OR CHANGES ON THIS SHEET MUST BE MADE OR CIRCLED IN Red. WITH DATE AND NAME OF PERSON MAKING CHANGE.

Do not extend notes this side of this line

RETURN TO
LOS ANGELES COUNTY SURVEYOR

F. B. 236 Pg. 104 A.W. Van Fleet Chief Party Notes by A.W.V.F. Date 1-8-30

RETURN TO

LOS ANGELES COUNTY SURVEYOR

Do not extend notes this side of this line

Note: ANY ADDITIONS OR CHANGES ON THIS SHEET MUST BE MADE OR CIRCLED IN **Red.** WITH DATE AND NAME OF PERSON MAKING CHANGE.

Date 1-29-30 Notes by A.W. VanFleet Chief Party A.W. VanFleet F.B. 236 Pg 105

Platted by A. Svenson	W. O. No. 3193 D. S. O. No. 962
Date 4-18-30	Location Townsend St.
Map No. 13-508	Surveyed by A.W. VanFleet
Platting C'k'd by J.D. Price	Date 1-29-30
Date April 30	Indexed

Notes: ANY ADDITIONS OR CHANGES ON THIS SHEET MUST BE MADE OR CIRCLED IN Red. WITH DATE AND NAME OF PERSON MAKING CHANGE.

Do not extend notes this side of this line

RETURN TO LOS ANGELES COUNTY SURVEYOR

To bottom of page 106



From top of page 104

F.B. 236 Pg. 126 A.W. Van Fleet Chief Party Notes by A.W.V.F. Date 1-9-30

RETURN TO
LOS ANGELES COUNTY SURVEYOR

Do not extend notes this side of this line

Note: ANY ADDITIONS OR CHANGES ON THIS SHEET MUST BE MADE OR CIRCLED IN Red, WITH DATE AND NAME OF PERSON MAKING CHANGE.

Date 1-10-30 Notes by A.W.V.F. Chief Party A.W. Van Fleet F.B. 236 Pg. 107

Platted by A. Svenson	W. O. No. 3100 Tube D. S. O. No. 063
Date 4-18-30	Location Townsend St
Map No. B-508	Surveyed by A.W. Van Fleet
Platting C'k'd by J. D. Price	Date 1-10-30
Date April '30	Indexed C. Johnson

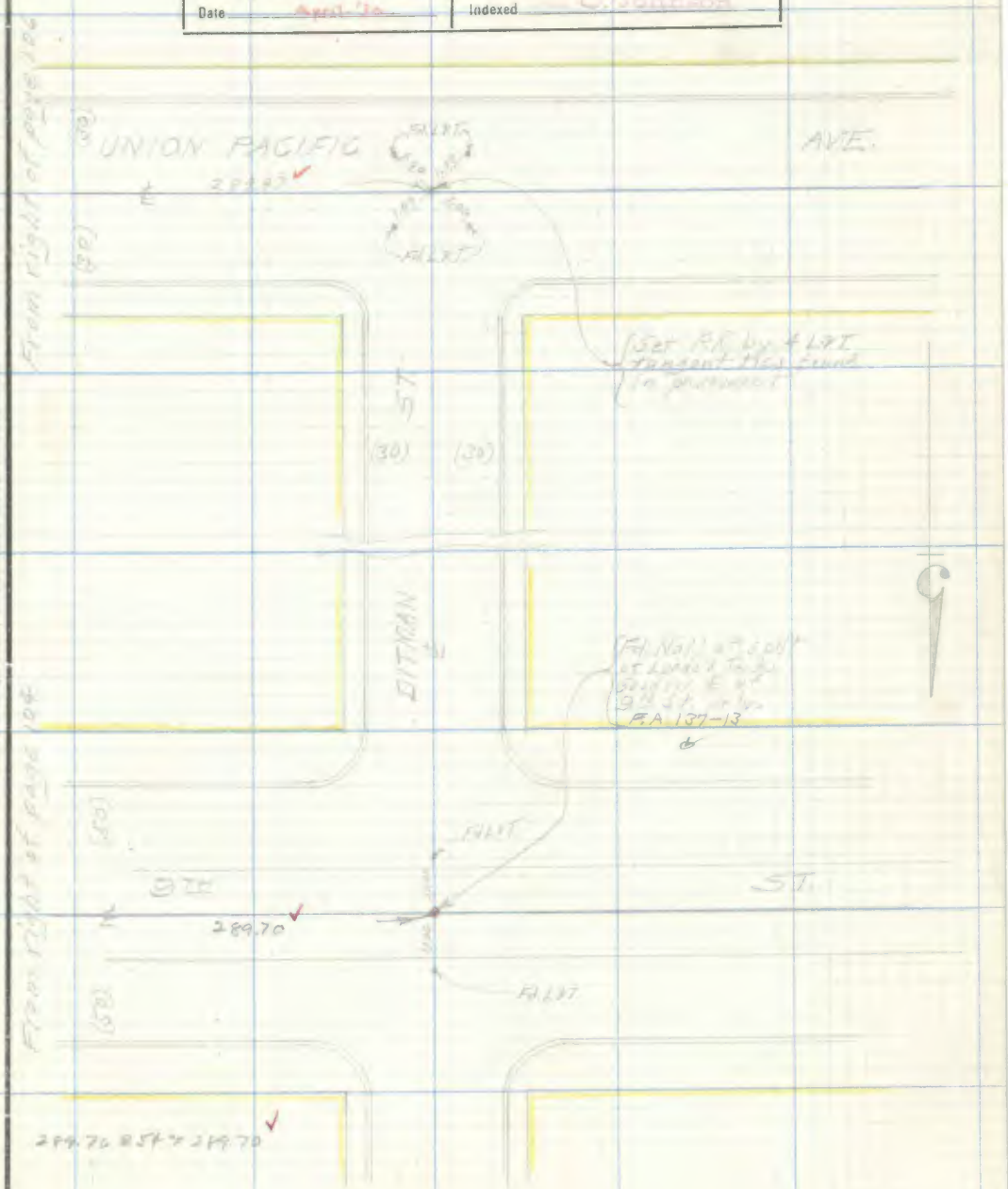

Note: ANY ADDITIONS OR CHANGES ON THIS SHEET MUST BE MADE OR CIRCLED IN Red. WITH DATE AND NAME OF PERSON MAKING CHANGE.

Do not extend notes this side of this line

RETURN TO
LOS ANGELES COUNTY SURVEYOR

F. B. 236 Pg. 108 Chief Party Notes by Date

RETURN TO
LOS ANGELES COUNTY SURVEYOR

Do not extend notes this side of this line

Note: ANY ADDITIONS OR CHANGES ON THIS SHEET MUST BE MADE OR CIRCLED IN Red. WITH DATE AND NAME OF PERSON MAKING CHANGE.

Date _____ Notes by _____ Chief Party _____ F.B. 236 Pg 109

Platted by A. Svenson	W. O. No. 3103 D. S. O. No. _____
Date 4-18-30	Location Townsend St.
Map No. B-508	Surveyed by Architect
Platting C'k'd by J.D. Price	Date 1-18-30
Date April 30	Indexed C. Johnson

TOWNSEND STREET
O.W. 103
W.O. 3103

TOPOGRAPHY

Notes: ANY ADDITIONS OR CHANGES ON THIS SHEET MUST BE MADE OR CIRCLED IN Red. WITH DATE AND NAME OF PERSON MAKING CHANGE.

Do not extend notes this side of this line

RETURN TO
LOS ANGELES COUNTY SURVEYOR

F.B. 234 Pg. 110 Chief Party Notes by [illegible] Date 1-10-30

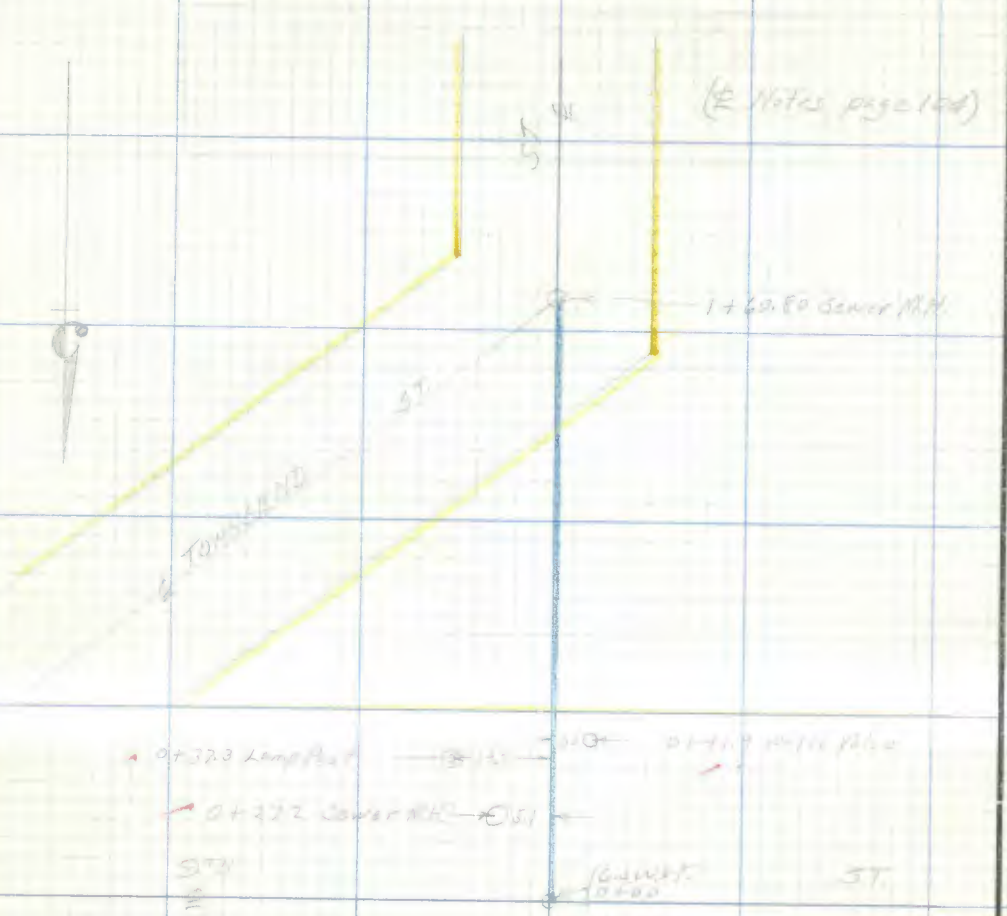

RETURN TO
LOS ANGELES COUNTY SURVEYOR

Do not extend notes this side of this line

Note: ANY ADDITIONS OR CHANGES ON THIS SHEET MUST BE MADE OR CIRCLED IN Red. WITH DATE AND NAME OF PERSON MAKING CHANGE.

Date _____ Notes by _____ Chief Party _____ F.B. 236 Pg 111

Platted by	W. O. No. 203 D. S. O. No.
Date	Location County Farm
Map No.	Surveyed by C.V. Crumley
Platting C'k'd by	Date Jan. 1930
Date	Indexed 1-27-30 E.D.S.

Note: ANY ADDITIONS OR CHANGES ON THIS SHEET MUST BE MADE OR CIRCLED IN Red. WITH DATE AND NAME OF PERSON MAKING CHANGE.

Do not extend notes this side of this line

RETURN TO
LOS ANGELES COUNTY SURVEYOR

PROPOSED RE-LOCATION OF COUNTY FARM Drainage DITCH

W. O. 203

January 25, 1930

C.V Crumley
C.G. Williams
W.E. Scott
C.E. Redfern
A.S. Auer

Level Notes – L.B. 181–

F.B. 236 Pg. 112 Chief Party Notes by C.V. Crumley Date 1/25/30

Cont'd To Top Pg. 113

RETURN TO
LOS ANGELES COUNTY SURVEYOR

Do not extend notes this side of this line

Note: ANY ADDITIONS OR CHANGES ON THIS SHEET MUST BE MADE OR CIRCLED IN Red. WITH DATE AND NAME OF PERSON MAKING CHANGE.

Date _____ Notes by _____ Chief Party _____ F.B 236 Pg 113

Platted by _____	W. O. No. 203 D. S. O. No. _____
Date _____	Location County Farm
Map No. _____	Surveyed by C. V. Crumley
Platting C'k'd by _____	Date January 30, 1930
Date _____	Indexed A. C. J. 1-30-30

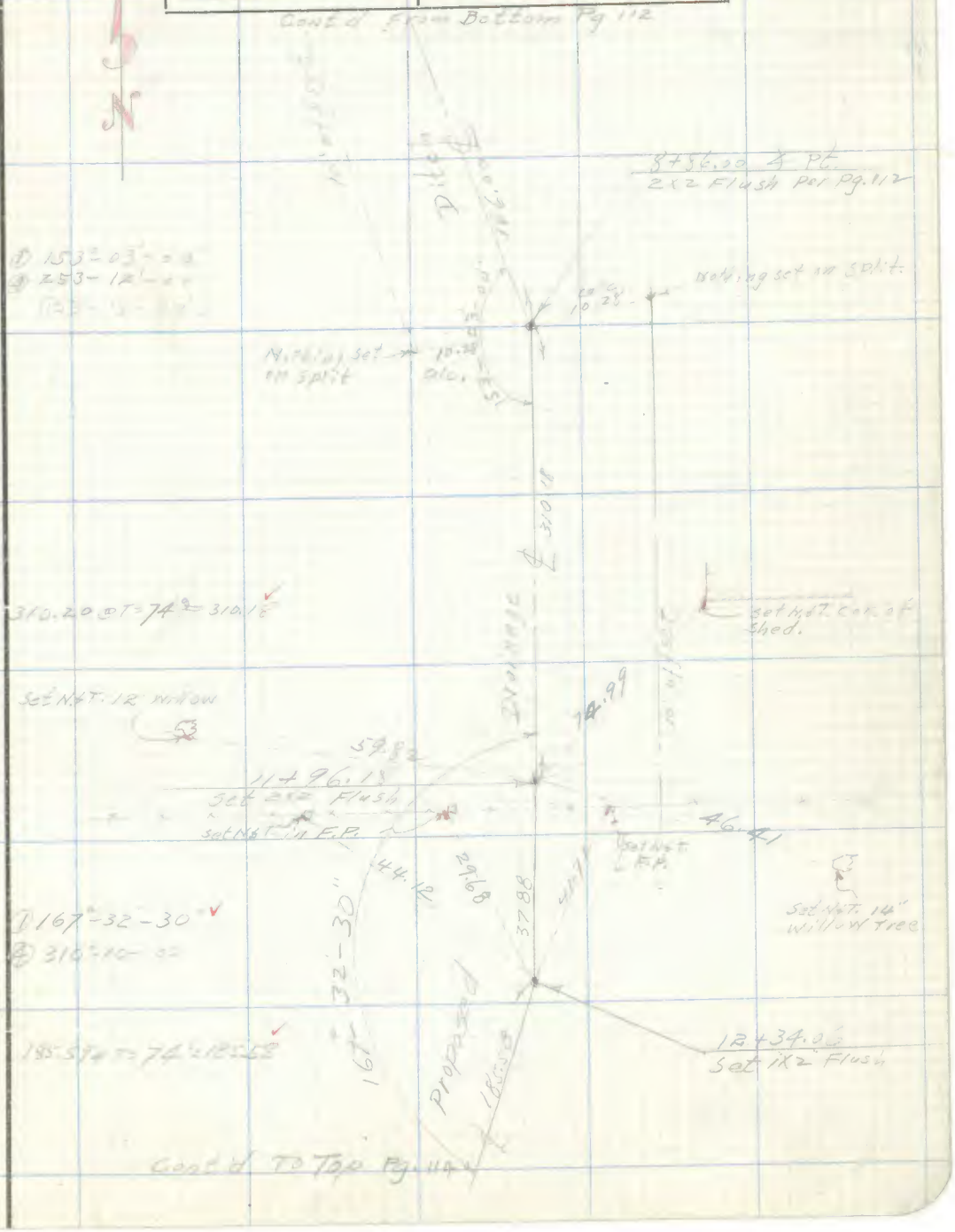

Note: ANY ADDITIONS OR CHANGES ON THIS SHEET MUST BE MADE OR CIRCLED IN Red. WITH DATE AND NAME OF PERSON MAKING CHANGE.

Do not extend notes this side of this line

RETURN TO
LOS ANGELES COUNTY SURVEYOR

F.B. 236 Pg. 114 Chief Party Notes by C.V. Crumley Date 4/23/30



RETURN TO
LOS ANGELES COUNTY SURVEYOR

Do not extend notes this side of this line

Note: ANY ADDITIONS OR CHANGES ON THIS SHEET MUST BE MADE OR CIRCLED IN Red. WITH DATE AND NAME OF PERSON MAKING CHANGE.

Date _____ Notes by _____ Chief Party _____ F.B. 236 Pg. 115

Platted by _____	W. O. No. 203 D. S. O. No. 043
Date _____	Location County Farm Drainage Ditch
Map No. _____	Surveyed by C.V. Crumley
Platting C'k'd by _____	Date April 23 & 24, 1930
Date _____	Indexed A. C. Johnson

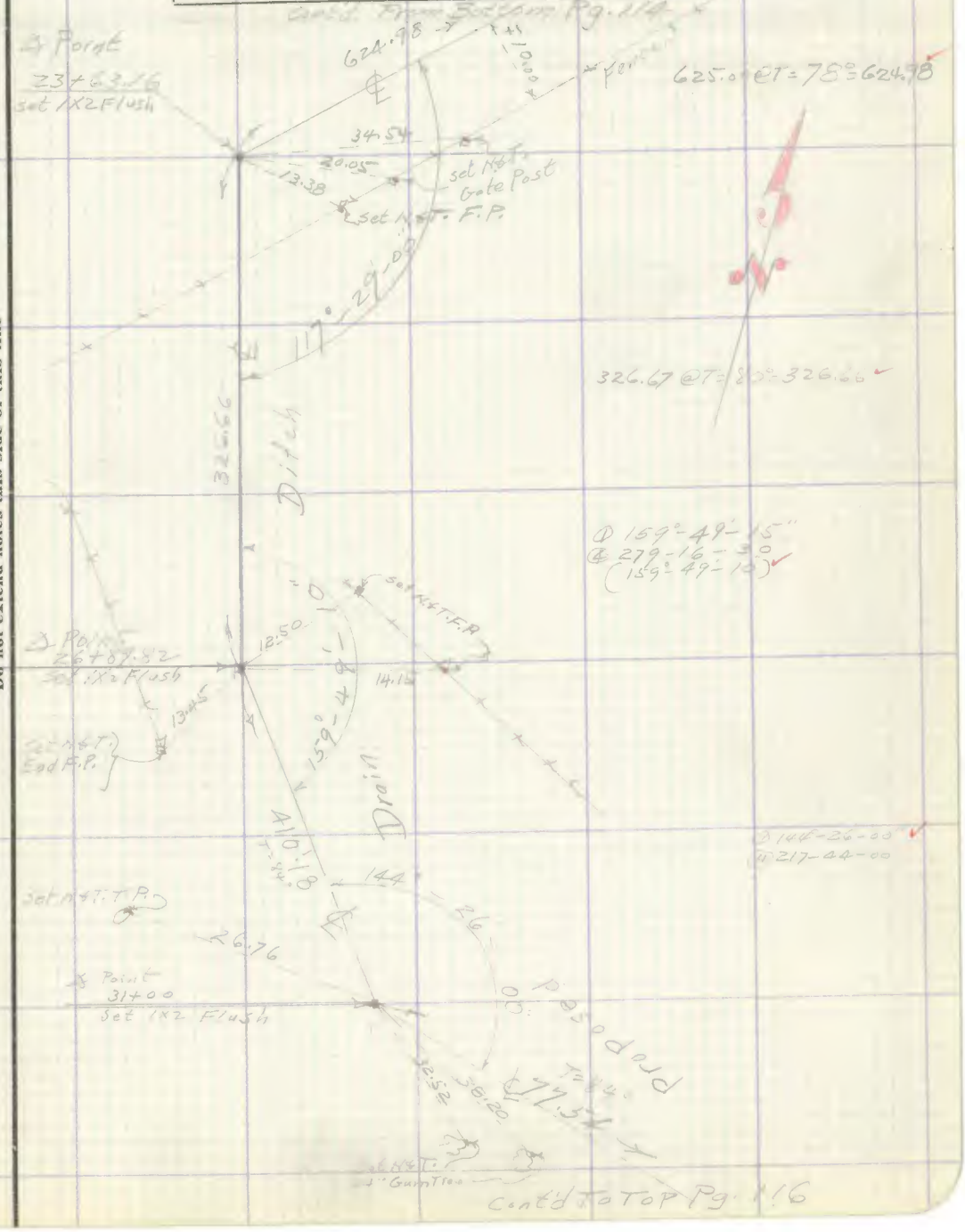

Note: ANY ADDITIONS OR CHANGES ON THIS SHEET MUST BE MADE OR CIRCLED IN Red. WITH DATE AND NAME OF PERSON MAKING CHANGE.

Do not extend notes this side of this line

RETURN TO
LOS ANGELES COUNTY SURVEYOR

F.B. 236 Pg. 116 Chief Party Notes by C.V. Crumley Date [illegible]

Continued From Bottom Pg. 115

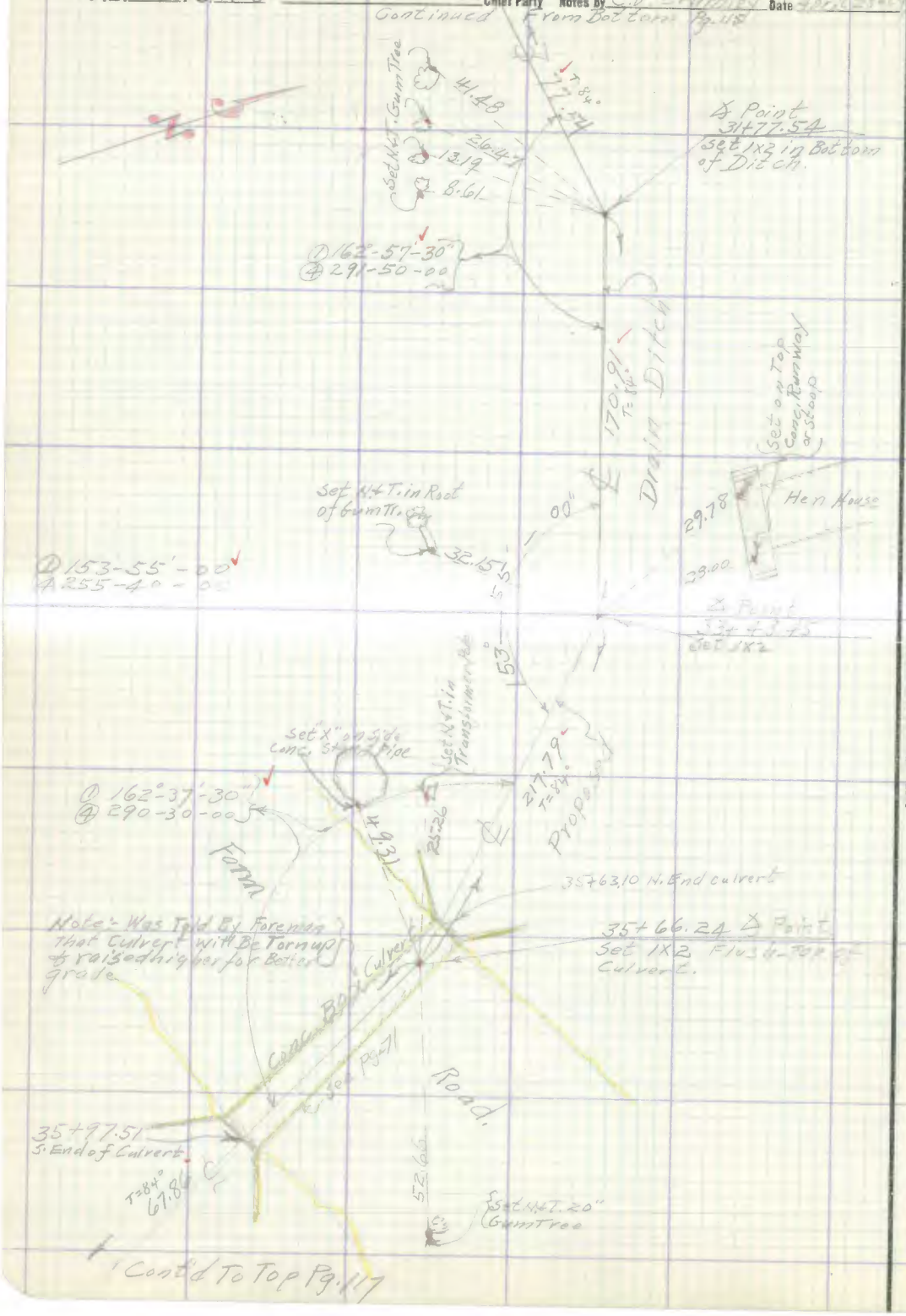

Cont'd To Top Pg. 117

RETURN TO
LOS ANGELES COUNTY SURVEYOR

Do not extend notes this side of this line

Note: ANY ADDITIONS OR CHANGES ON THIS SHEET MUST BE MADE OR CIRCLED IN Red, WITH DATE AND NAME OF PERSON MAKING CHANGE.

Date _____ Notes by _____ Chief Party _____ F.B. 236 PG. 117

Platted by _____	W. O. No. 203 D. S. O. No. .043
Date _____	Location County Farm Drainage Ditch
Map No. _____	Surveyed by C.V. Crumley
Platting C'k'd by _____	Date April 24, 1938
Date _____	Indexed A. C. Johnson

Cont'd From Bottom Pg 116

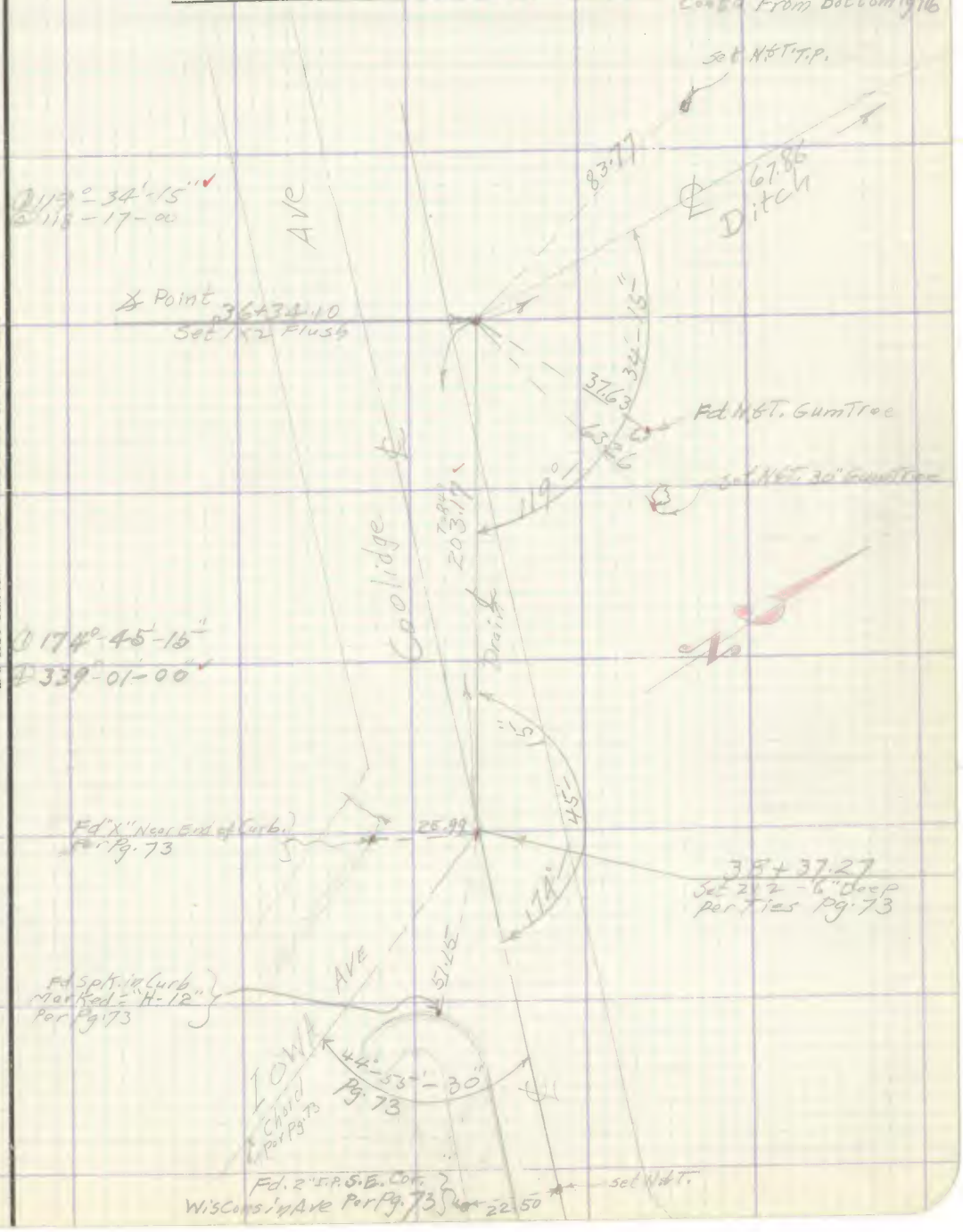

Note: ANY ADDITIONS OR CHANGES ON THIS SHEET MUST BE MADE OR CIRCLED IN Red. WITH DATE AND NAME OF PERSON MAKING CHANGE.

Do not extend notes this side of this line

RETURN TO
LOS ANGELES COUNTY SURVEYOR

F.B._____ PG._____ _____ Chief Party Notes by_____ Date _____

RETURN TO
LOS ANGELES COUNTY SURVEYOR

Do not extend notes this side of this line

Note: ANY ADDITIONS OR CHANGES ON THIS SHEET MUST BE MADE OR CIRCLED IN Red. WITH DATE AND NAME OF PERSON MAKING CHANGE.

Date _____ Notes by BT Chief Party _____ F.B. 236 PG. 119

Platted by R.U.M. Maguire	W. O. No. 203 D. S. O. No.
Date May 7th, 1930	Location County Farm
Map No. —	Surveyed by F.J. McNeal
Platting C'k'd by Wood	Date May-5-1930
Date 5/8/30	Indexed A. C. Johnson

Tape - 84°

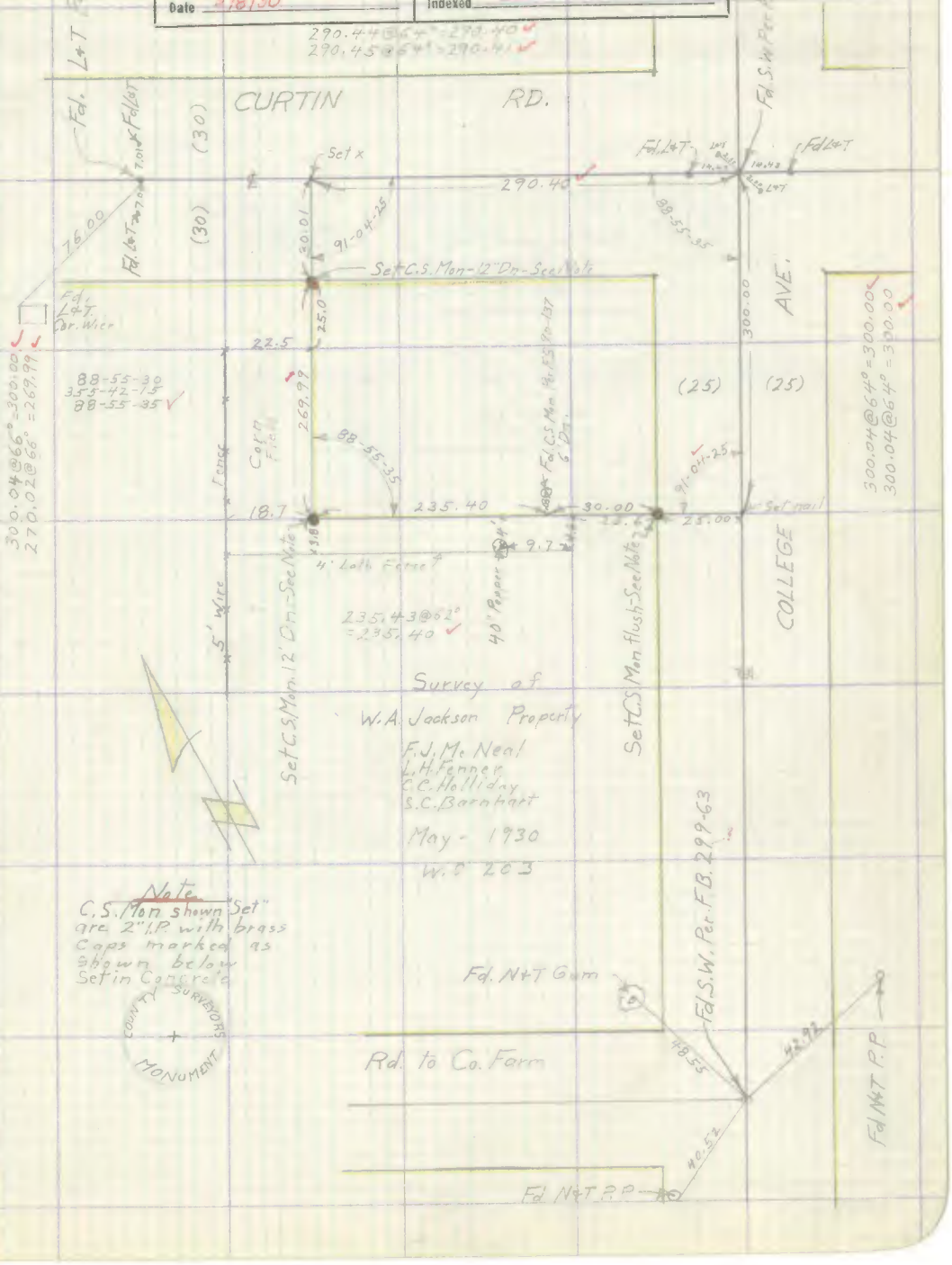

Note: ANY ADDITIONS OR CHANGES ON THIS SHEET MUST BE MADE OR CIRCLED IN Red. WITH DATE AND NAME OF PERSON MAKING CHANGE.

Do not extend notes this side of this line

RETURN TO
LOS ANGELES COUNTY SURVEYOR

F.B. 236 Pg. 120 Chief Party Notes by Date

WESTERN AVE

A & I 196

Addl. Topog. at Weymouth and Fifth Ave.

RETURN TO
LOS ANGELES COUNTY SURVEYOR

Do not extend notes this side of this line

Notes: ANY ADDITIONS OR CHANGES ON THIS SHEET MUST BE MADE OR CIRCLED IN Red. WITH DATE AND NAME OF PERSON MAKING CHANGE.

Date 12-8-30 Notes by Holliday Chief Party Cuttler F.B. 236 Pg. 121

Platted by	W. O. No. A136 D. S. O. No.
Date	Location Western Ave.
Map No.	Surveyed by
Platting C'k'd by	Date
Date	Indexed A. C. Johnson

Note: ANY ADDITIONS OR CHANGES ON THIS SHEET MUST BE MADE OR CIRCLED IN Red. WITH DATE AND NAME OF PERSON MAKING CHANGE.

Do not extend notes this side of this line

RETURN TO
LOS ANGELES COUNTY SURVEYOR



F.B. 236 PG. 122 Chief Party Notes by Date

RETURN TO
LOS ANGELES COUNTY SURVEYOR

Do not extend notes this side of this line

Notes: ANY ADDITIONS OR CHANGES ON THIS SHEET MUST BE MADE OR CIRCLED IN Red. WITH DATE AND NAME OF PERSON MAKING CHANGE.

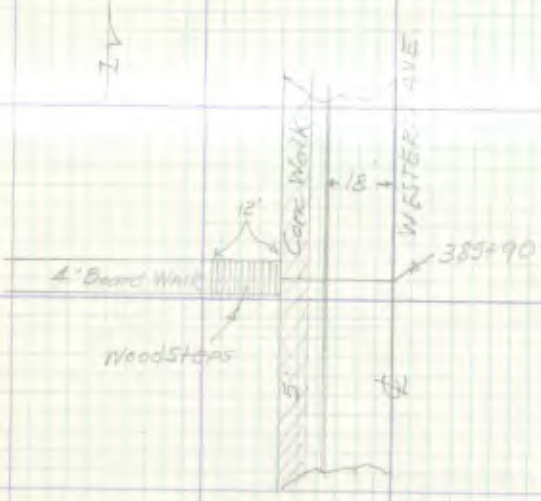

Date _____ Notes by _____ Chief Party SE Butler F.B. 236 PG. 123

Platted by _____	W. O. No. 4196 D. S. O. No. _____
Date _____	Location Westerly Ave
Map No. _____	Surveyed by SE Butler
Platting C'k'd by _____	Date Dec 9, 1930
Date _____	Indexed A. C. Johnson

Notes: ANY ADDITIONS OR CHANGES ON THIS SHEET MUST BE MADE OR CIRCLED IN Red. WITH DATE AND NAME OF PERSON MAKING CHANGE.

Do not extend notes this side of this line

RETURN TO
LOS ANGELES COUNTY SURVEYOR

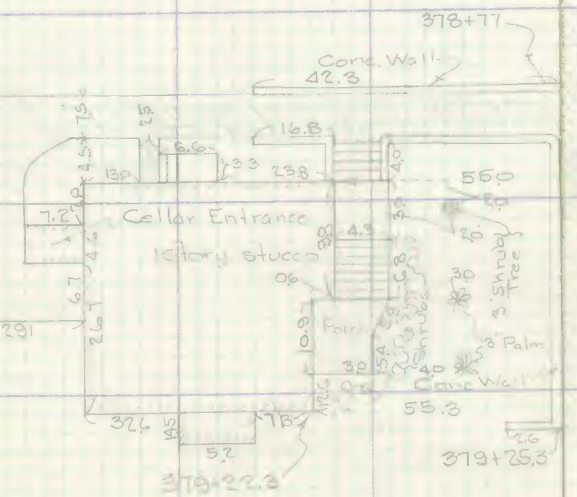

F.B._____ Pg._____ _____Chief Party Notes by_____Date _____

RETURN TO
LOS ANGELES COUNTY SURVEYOR

Do not extend notes this side of this line

Note: ANY ADDITIONS OR CHANGES ON THIS SHEET MUST BE MADE OR CIRCLED IN Red. WITH DATE AND NAME OF PERSON MAKING CHANGE.

Notes Ck'd by A. A. R.	Survey of
Map No. B-767	W. O. Tape No. St'd °F.
Office Work R.W.S	Surveyed by
Checked	Notes Date
Date	Indexed A. C. Johnson 4-26-58

F.B. Pg. 125

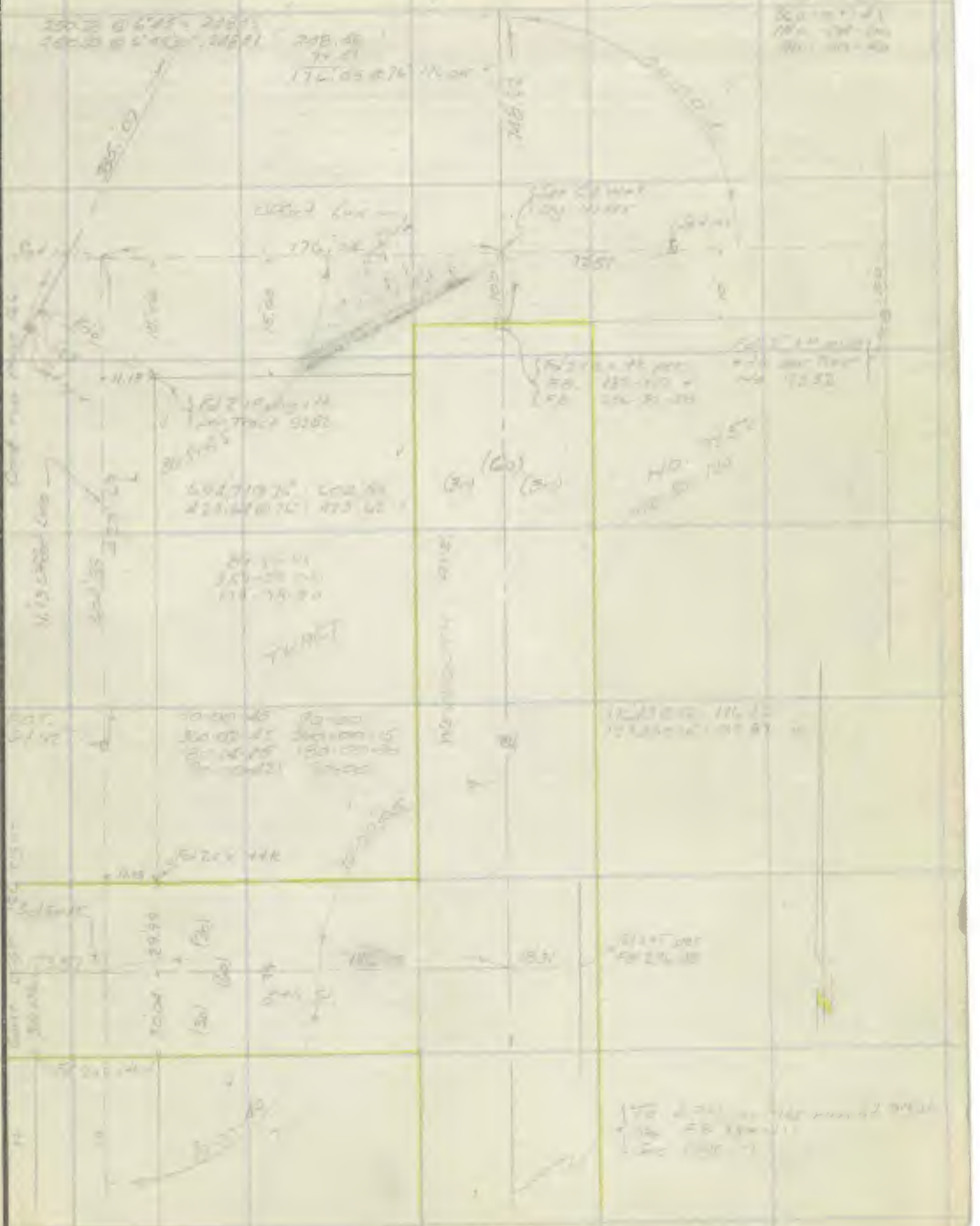

Note: ANY ADDITIONS OR CHANGES ON THIS SHEET MUST BE MADE OR CIRCLED IN Red Ink, WITH DATE AND NAME OF PERSON MAKING CHANGE.

RETURN TO
LOS ANGELES COUNTY SURVEYOR
700 HALL OF RECORDS

Do not extend notes this side of this line

FORM 247 10M 8-31

F.B. 236 PG. 126

RETURN TO
LOS ANGELES COUNTY SURVEYOR
700 HALL OF RECORDS

Do not extend notes this side of this line

Note: ANY ADDITIONS OR CHANGES ON THIS SHEET MUST BE MADE OR CIRCLED IN Red Ink. WITH DATE AND NAME OF PERSON MAKING CHANGE.

Notes Ck'd by A. A. R	Survey of
Map No C.S.B. 767	W. O.	Tape No.	St'd	°F.
Office Work	Surveyed by
Checked	Notes	Date
Date	Indexed A. C. Johnson

F.B. 230 PG. 127



Note: ANY ADDITIONS OR CHANGES ON THIS SHEET MUST BE MADE OR CIRCLED IN Red Ink. WITH DATE AND NAME OF PERSON MAKING CHANGE.

Do not extend notes this side of this line

RETURN TO
LOS ANGELES COUNTY SURVEYOR
700 HALL OF RECORDS

FORM 247 10M 5-31

F.B. 236 PG. 148

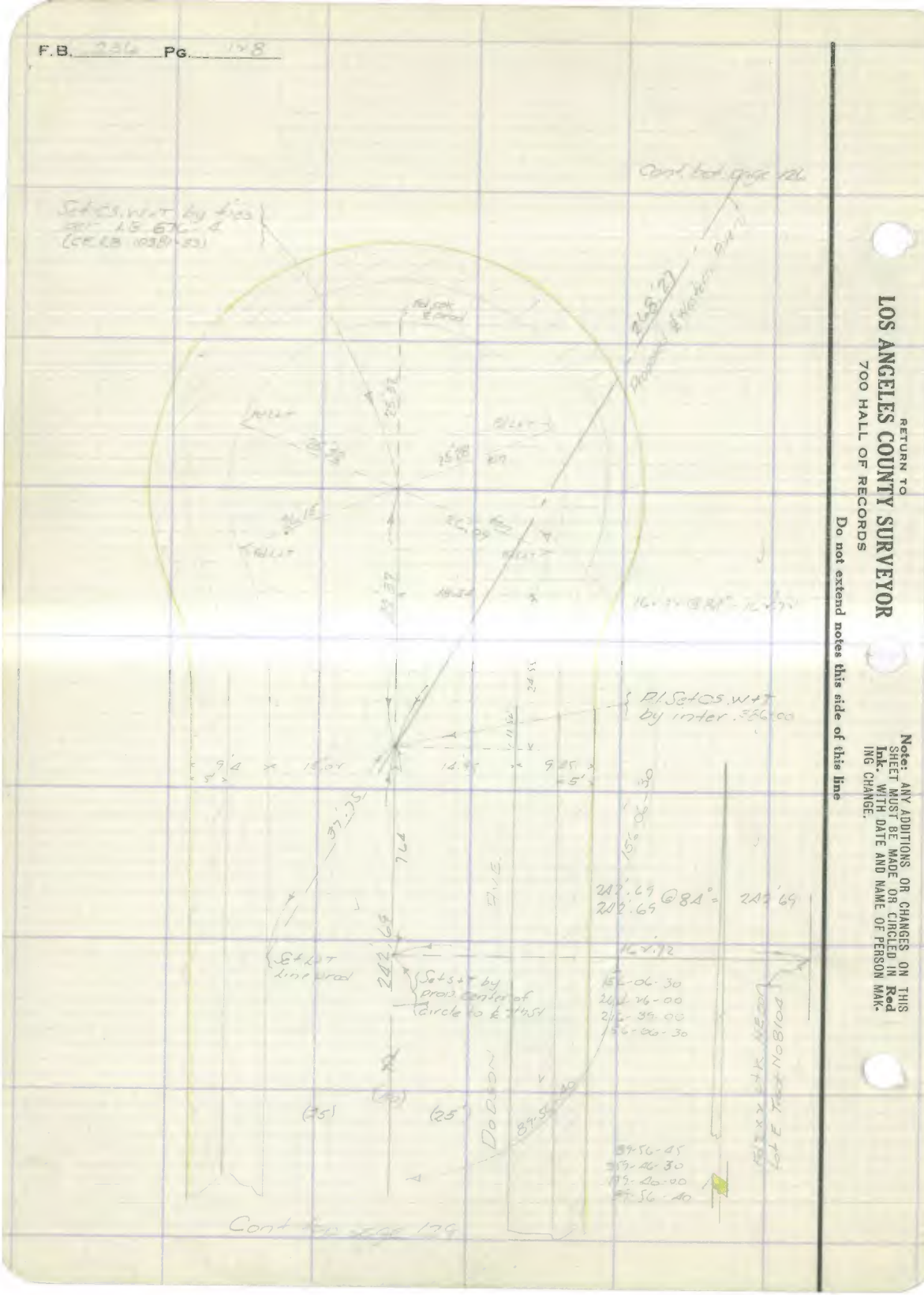

RETURN TO
LOS ANGELES COUNTY SURVEYOR
700 HALL OF RECORDS

Note: ANY ADDITIONS OR CHANGES ON THIS SHEET MUST BE MADE OR CIRCLED IN Red Ink. WITH DATE AND NAME OF PERSON MAKING CHANGE.

Do not extend notes this side of this line

Notes Ck'd by A. A. R.	Survey of [illegible]
Map No. C.S.B-767	W. O. [illegible] Tape No. [illegible] St'd [illegible] °F.
Office Work R.W.S.	Surveyed by [illegible]
Checked	Notes [illegible] Date [illegible]
Date	Indexed A. C. Johnson

F.B. [illegible] PG. 129

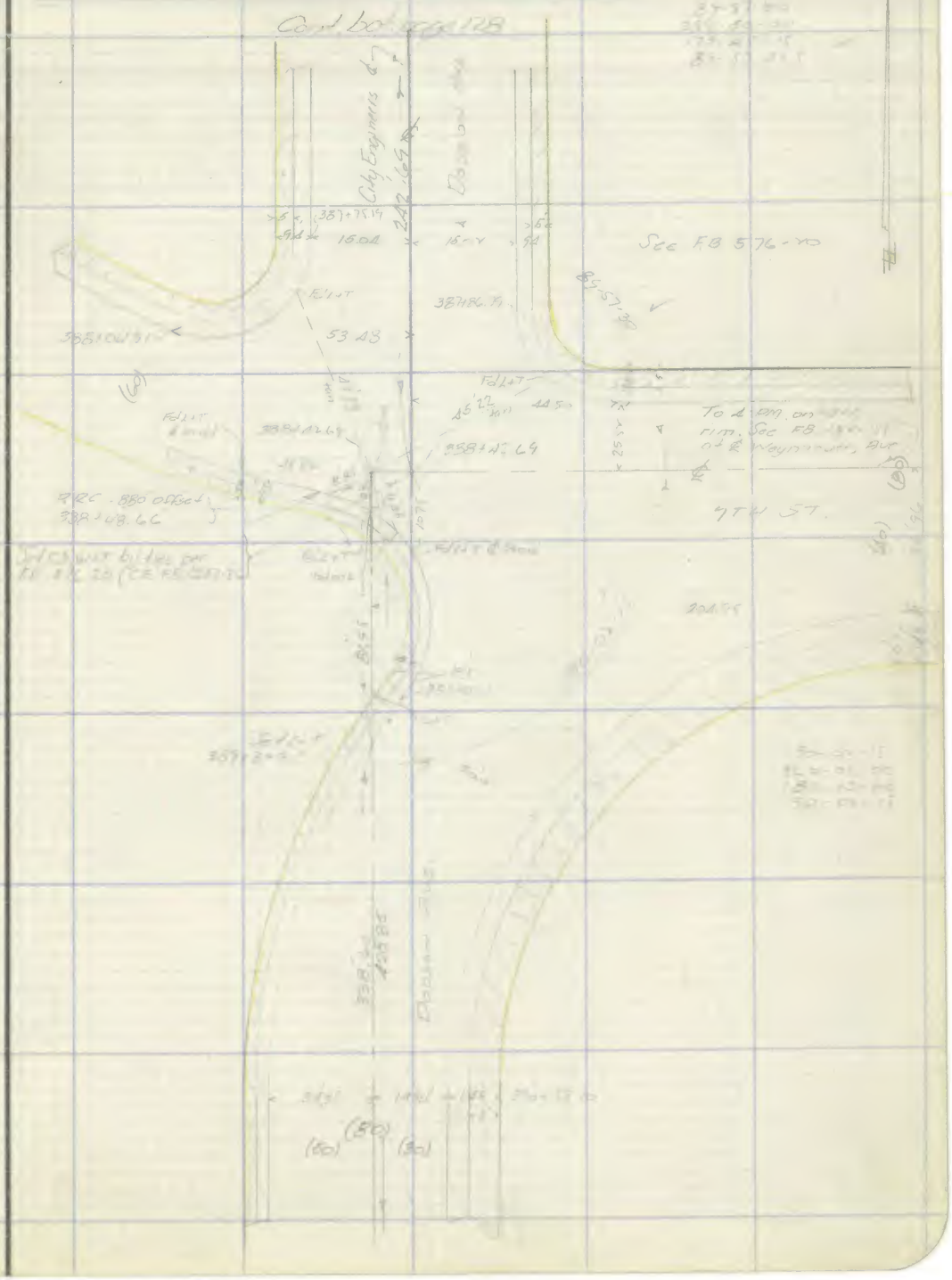

Note: ANY ADDITIONS OR CHANGES ON THIS SHEET MUST BE MADE OR CIRCLED IN Red Ink. WITH DATE AND NAME OF PERSON MAKING CHANGE.

RETURN TO
LOS ANGELES COUNTY SURVEYOR
700 HALL OF RECORDS

Do not extend notes this side of this line

FORM 247 10M 5-31

F.B. 630 PG. 130

RETURN TO
LOS ANGELES COUNTY SURVEYOR
700 HALL OF RECORDS

Do not extend notes this side of this line

Note: ANY ADDITIONS OR CHANGES ON THIS SHEET MUST BE MADE OR CIRCLED IN **Red Ink.** WITH DATE AND NAME OF PERSON MAKING CHANGE.

Notes Ck'd by A. A. R.	Survey of Western Ave
Map No. C.S.B-767	W. O. [illegible] Tape No. [illegible] St'd [illegible] °F.
Office Work R.W.S.	Surveyed by [illegible]
Checked	Notes [illegible] Date [illegible]
Date	Indexed A. C. Johnson

F.B. [illegible] PG. 131

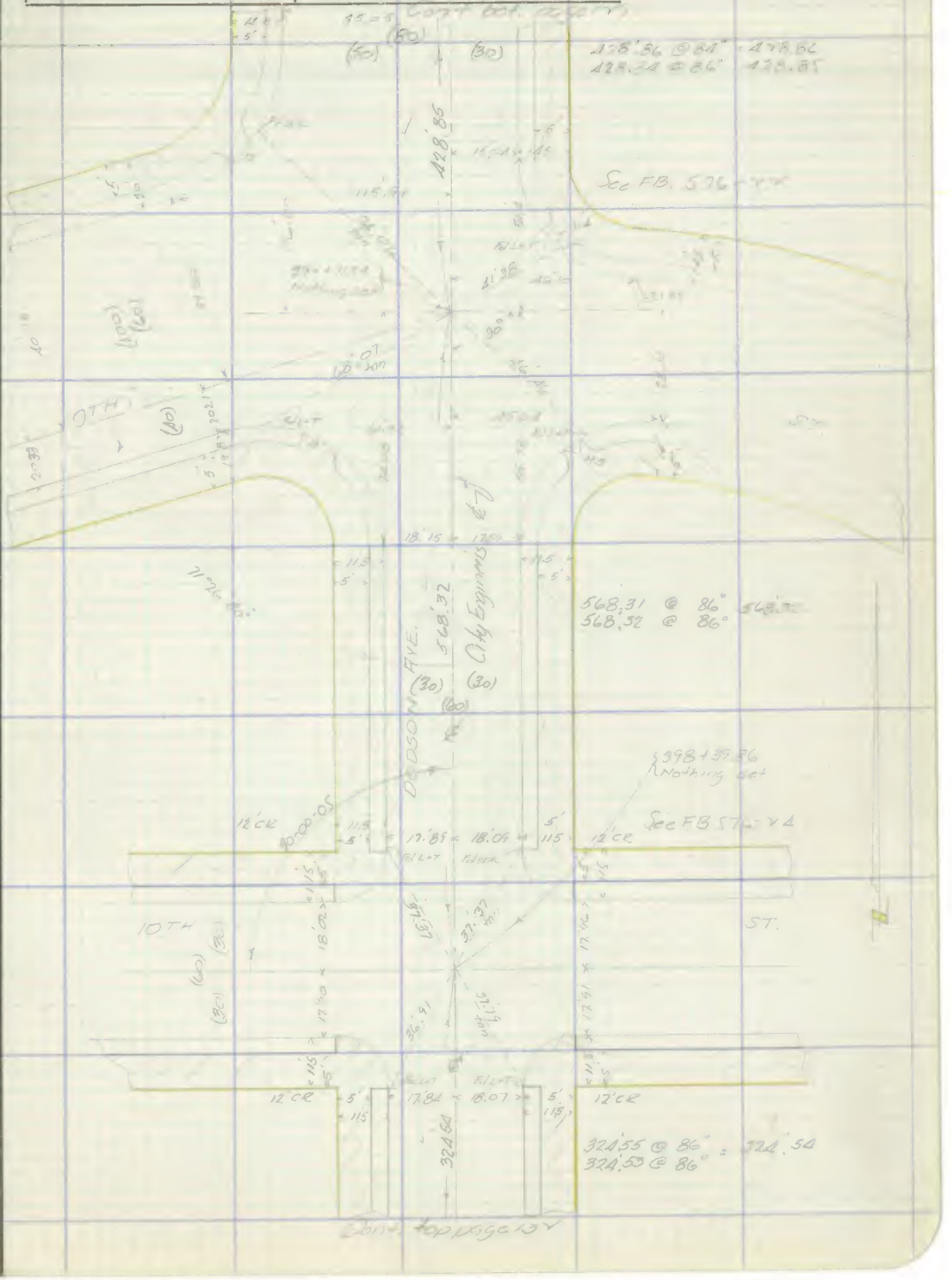

Note: ANY ADDITIONS OR CHANGES ON THIS SHEET MUST BE MADE OR CIRCLED IN Red Ink. WITH DATE AND NAME OF PERSON MAKING CHANGE.

Do not extend notes this side of this line

RETURN TO
LOS ANGELES COUNTY SURVEYOR
700 HALL OF RECORDS

FORM 247 10M 5-81

F.B. 236 PG. 132

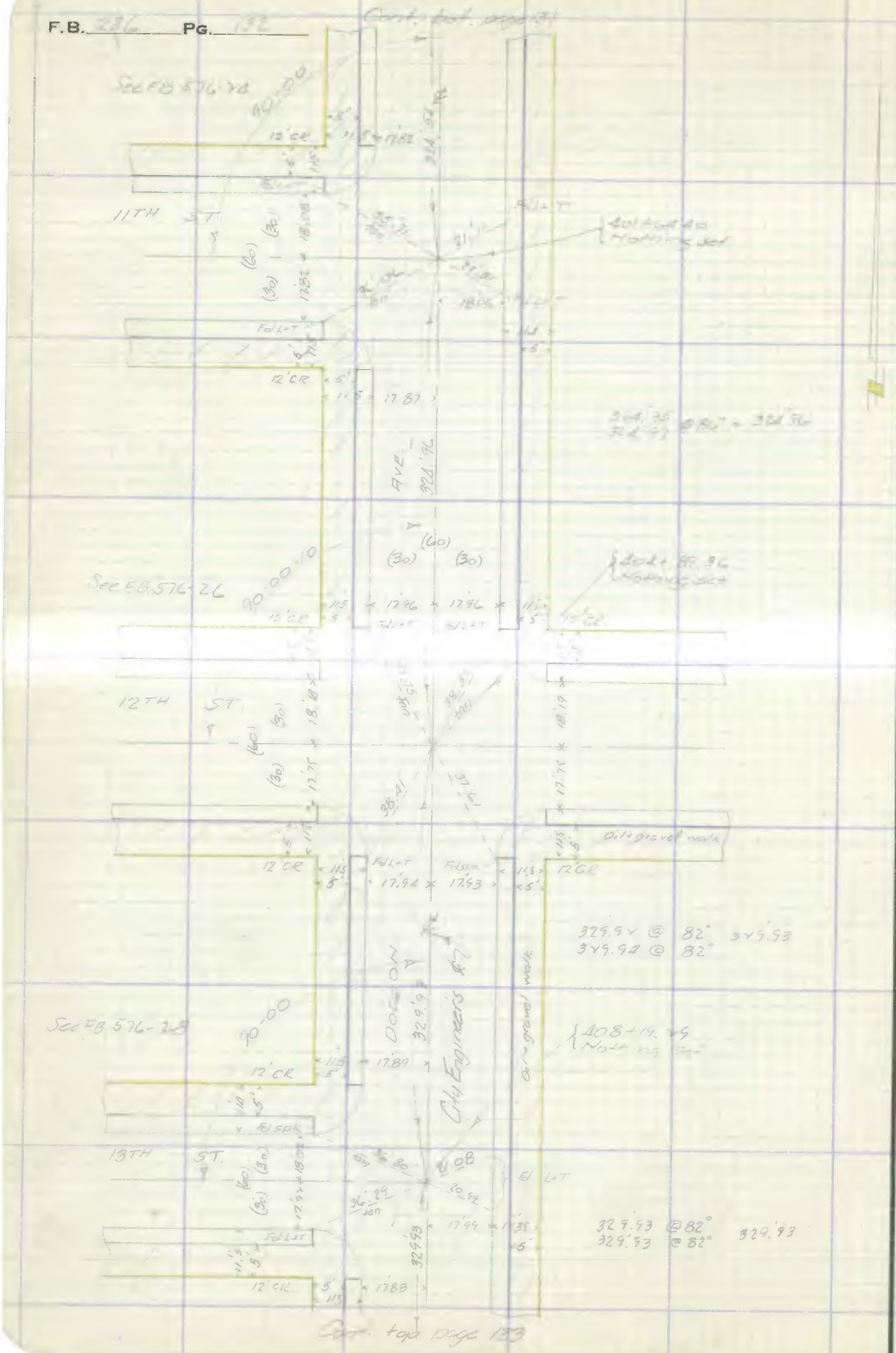

RETURN TO
LOS ANGELES COUNTY SURVEYOR
700 HALL OF RECORDS

Do not extend notes this side of this line

Note: ANY ADDITIONS OR CHANGES ON THIS SHEET MUST BE MADE OR CIRCLED IN Red Ink. WITH DATE AND NAME OF PERSON MAKING CHANGE.

Notes Ck'd by A. A. R.	Survey of [illegible] Ave	F.B. 236	PG. 133
Map No. C. S. B-767	W. O. [illegible] Tape No. [illegible] St'd. [illegible] °F.		
Office Work R.W.S.	Surveyed by [illegible]		
Checked	Notes [illegible] Date [illegible]		
Date	Indexed A. C. Johnson		

Cont. bot. page 132



Cont. top page 134

Note: ANY ADDITIONS OR CHANGES ON THIS SHEET MUST BE MADE OR CIRCLED IN Red Ink. WITH DATE AND NAME OF PERSON MAKING CHANGE.

RETURN TO
LOS ANGELES COUNTY SURVEYOR
700 HALL OF RECORDS

Do not extend notes this side of this line

FORM 247 10M 5-31

F.B. 236 PG. 134

RETURN TO
LOS ANGELES COUNTY SURVEYOR
700 HALL OF RECORDS

Note: ANY ADDITIONS OR CHANGES ON THIS SHEET MUST BE MADE OR CIRCLED IN **Red Ink.** WITH DATE AND NAME OF PERSON MAKING CHANGE.

Do not extend notes this side of this line

Notes Ck'd by		Survey of	
Map No. C.S. B-767		W. O.	Tape No.	St'd.	°F.
Office Work R.W.S.		Surveyed by	
Checked		Notes	Date
Date		Indexed A. O. Johnson 4-22-52	

F.B. 236 Pg. 135

Note: ANY ADDITIONS OR CHANGES ON THIS SHEET MUST BE MADE OR CIRCLED IN Red Ink. WITH DATE AND NAME OF PERSON MAKING CHANGE.

Do not extend notes this side of this line

RETURN TO
LOS ANGELES COUNTY SURVEYOR
700 HALL OF RECORDS

FORM 247 10M 5-31

F.B. 236 PG. 36

RETURN TO
LOS ANGELES COUNTY SURVEYOR
700 HALL OF RECORDS

Note: ANY ADDITIONS OR CHANGES ON THIS SHEET MUST BE MADE OR CIRCLED IN Red Ink. WITH DATE AND NAME OF PERSON MAKING CHANGE.

Do not extend notes this side of this line

Notes Ck'd by	Survey of [illegible]
Map No. C.S.B-767	W. O. [illegible] Tape No. [illegible] St'd [illegible] °F.
Office Work R.W.S.	Surveyed by [illegible]
Checked	Notes R.E.E. Date 4/12/32
Date	Indexed A. C. Johnson

F.B. 236 Pg. 137

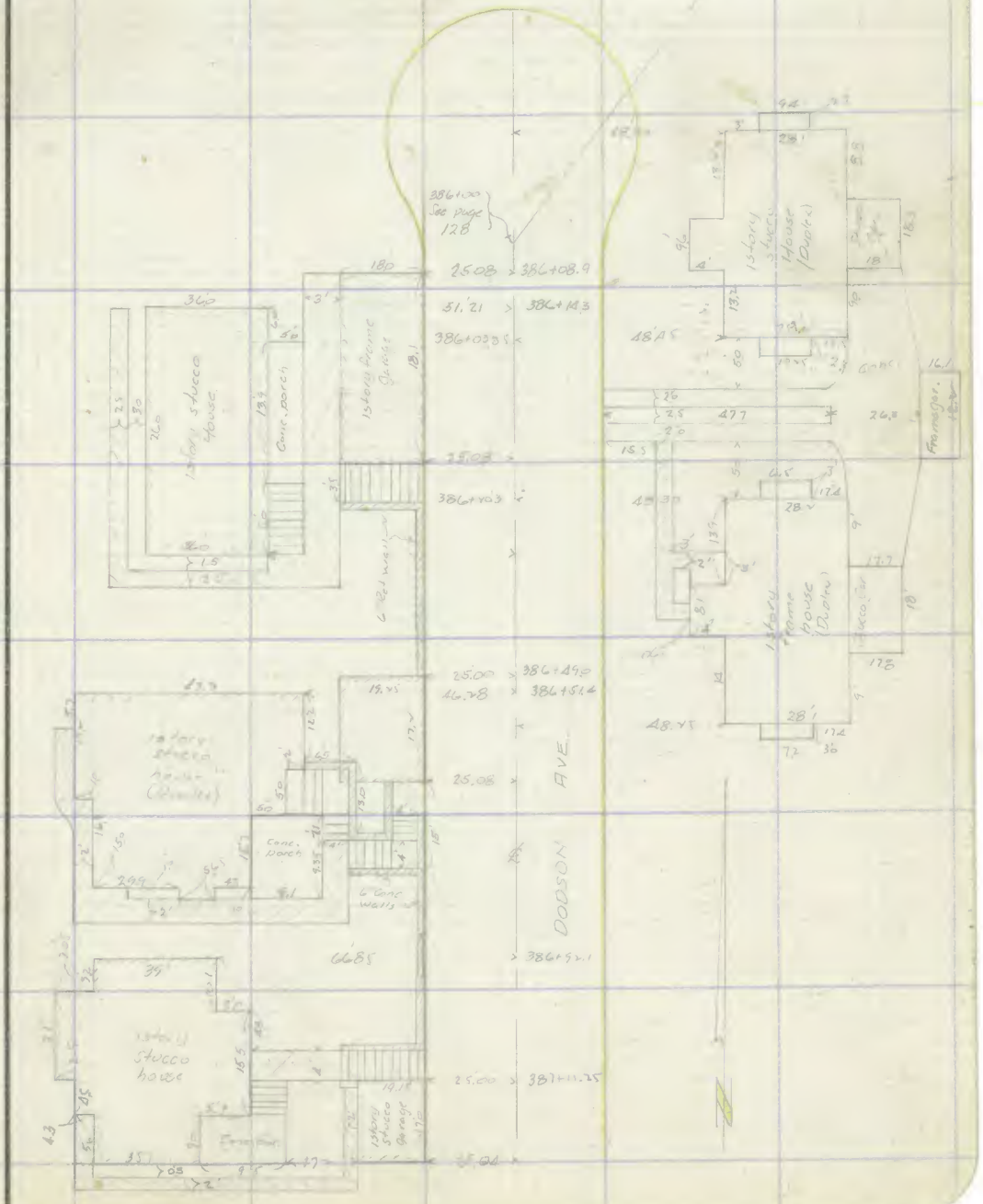

Note: ANY ADDITIONS OR CHANGES ON THIS SHEET MUST BE MADE OR CIRCLED IN Red Ink. WITH DATE AND NAME OF PERSON MAKING CHANGE.

RETURN TO
LOS ANGELES COUNTY SURVEYOR
700 HALL OF RECORDS

Do not extend notes this side of this line

FORM 247 10M 5-31

F.B. 236 PG. 38

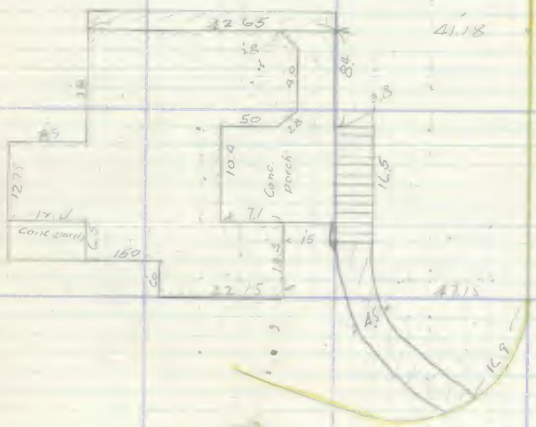

RETURN TO
LOS ANGELES COUNTY SURVEYOR
700 HALL OF RECORDS

Note: ANY ADDITIONS OR CHANGES ON THIS SHEET MUST BE MADE OR CIRCLED IN Red Ink. WITH DATE AND NAME OF PERSON MAKING CHANGE.

Do not extend notes this side of this line

Notes Ck'd by
Map No. C.S.B-767
Office Work [illegible]
Checked
Date

Survey of Western Ave
W.O. [illegible] Tape No. [illegible] St'd [illegible] OF.
Surveyed by R.E. Emmott
Notes R.E.E. Date [illegible]
Indexed A. C. Johnson

F.B. 236 PG. 139

Note: ANY ADDITIONS OR CHANGES ON THIS SHEET MUST BE MADE OR CIRCLED IN **Red Ink.** WITH DATE AND NAME OF PERSON MAKING CHANGE.

Do not extend notes this side of this line

RETURN TO
LOS ANGELES COUNTY SURVEYOR
700 HALL OF RECORDS

FORM 247 10M 5-31

F.B. 236 Pg 140

RETURN TO
LOS ANGELES COUNTY SURVEYOR
700 HALL OF RECORDS

Note: ANY ADDITIONS OR CHANGES ON THIS SHEET MUST BE MADE OR CIRCLED IN Red Ink. WITH DATE AND NAME OF PERSON MAKING CHANGE.

Do not extend notes this side of this line

Notes Ck'd by	Survey of Western Ave
Map No. C.S.B-767	W. O. 734 Tape No. 041 St'd 84 °F.
Office Work EWS	Surveyed by R.B. Emmott
Checked	Notes R.E.E. Date 4/13/51
Date	Indexed A. C. Johnson

F.B. 236 PG. 141

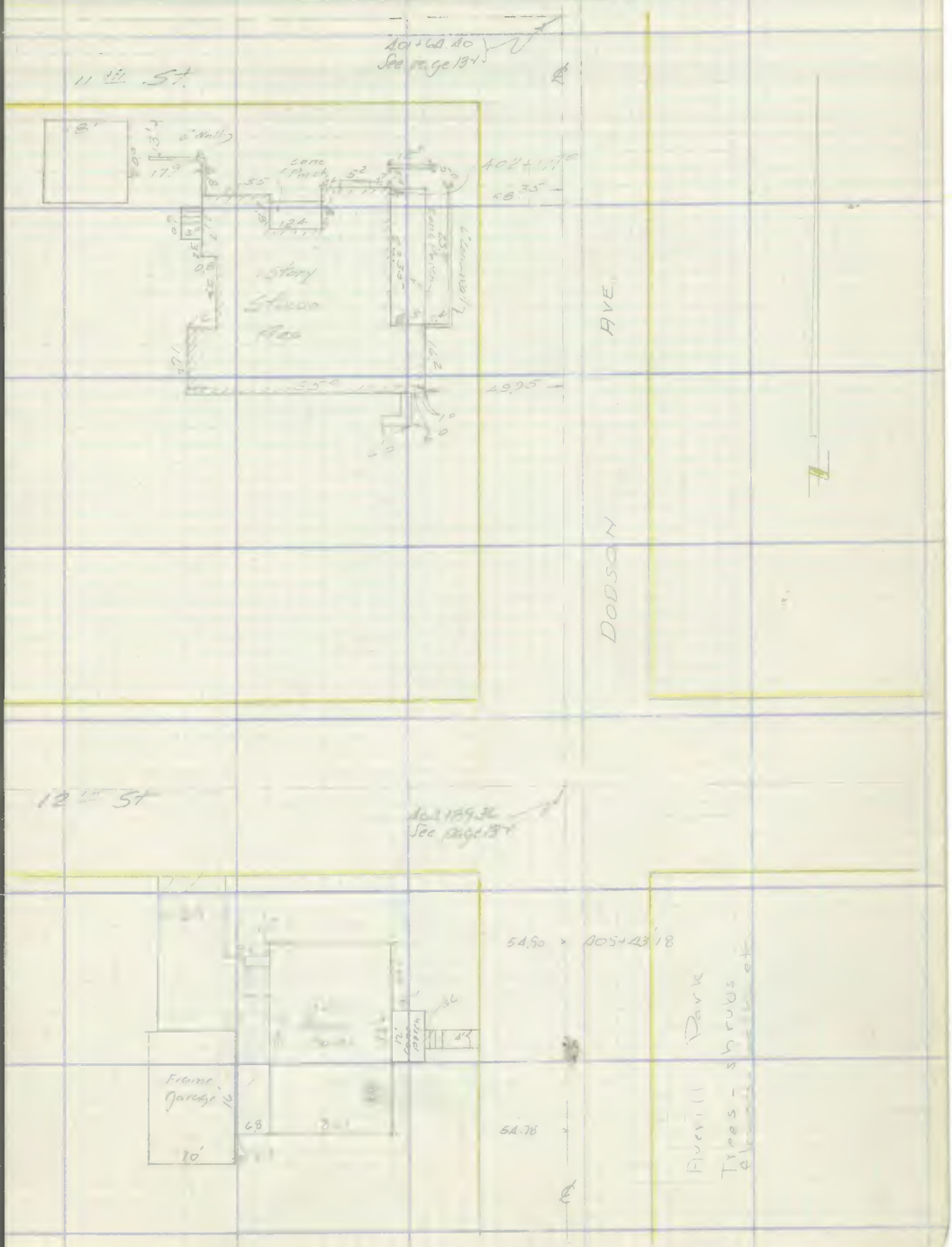

Note: ANY ADDITIONS OR CHANGES ON THIS SHEET MUST BE MADE OR CIRCLED IN Red Ink. WITH DATE AND NAME OF PERSON MAKING CHANGE.

RETURN TO
LOS ANGELES COUNTY SURVEYOR
700 HALL OF RECORDS

Do not extend notes this side of this line

FORM 247 10M 5-31

F.B. 236 Pg 142

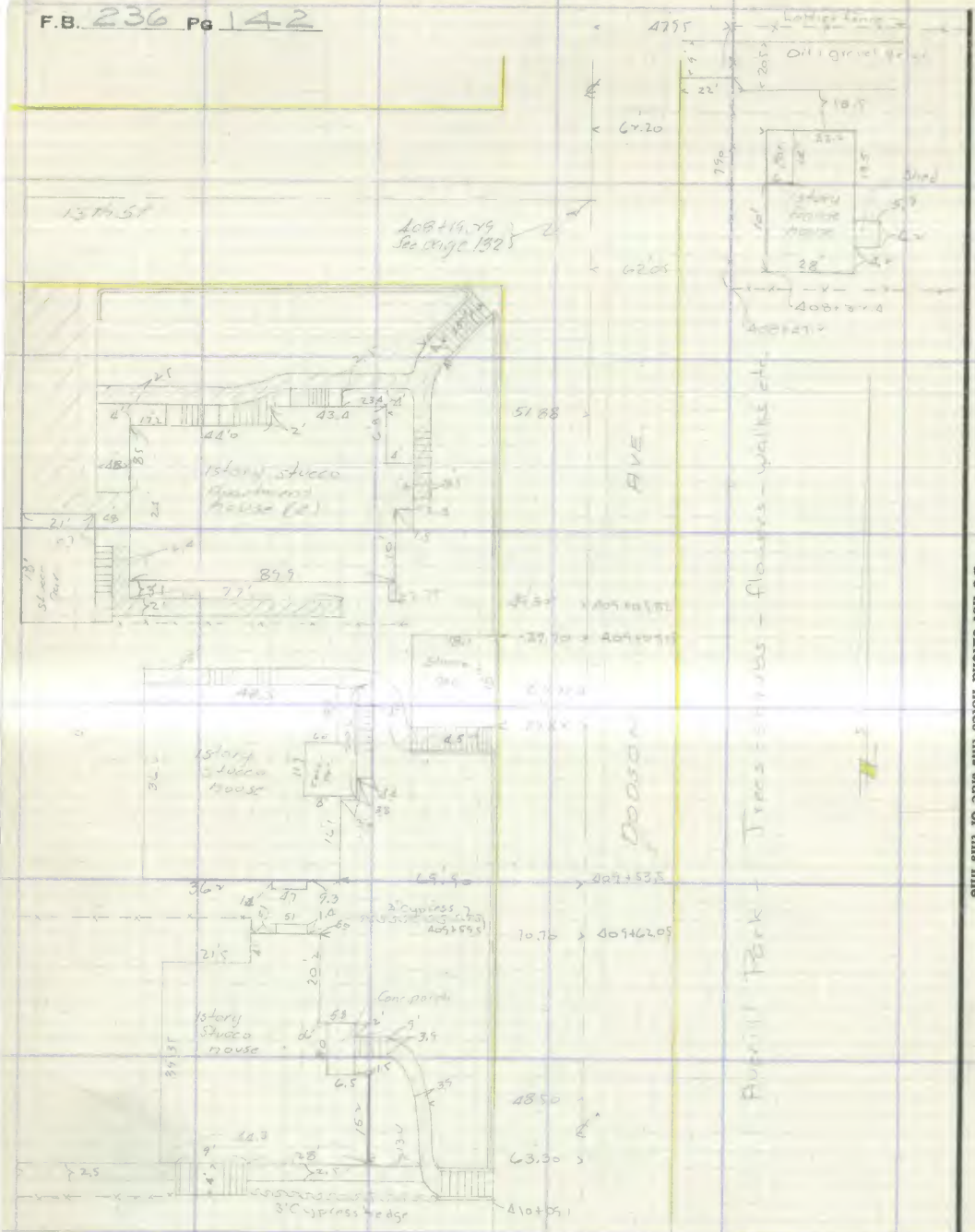

RETURN TO
LOS ANGELES COUNTY SURVEYOR
700 HALL OF RECORDS

Note: ANY ADDITIONS OR CHANGES ON THIS SHEET MUST BE MADE OR CIRCLED IN Red Ink. WITH DATE AND NAME OF PERSON MAKING CHANGE.

Do not extend notes this side of this line

Notes Ck'd by	Survey of R B Emmett
Map No. C.S.B-767	W. O. 732 Tape No. 044 St'd 84 °F.
Office Work R.W.S.	Surveyed by R B Emmett
Checked	Notes R.B.E. Date 4/14/30
Date	Indexed A. C. Johnson

F.B. 236 PG. 143

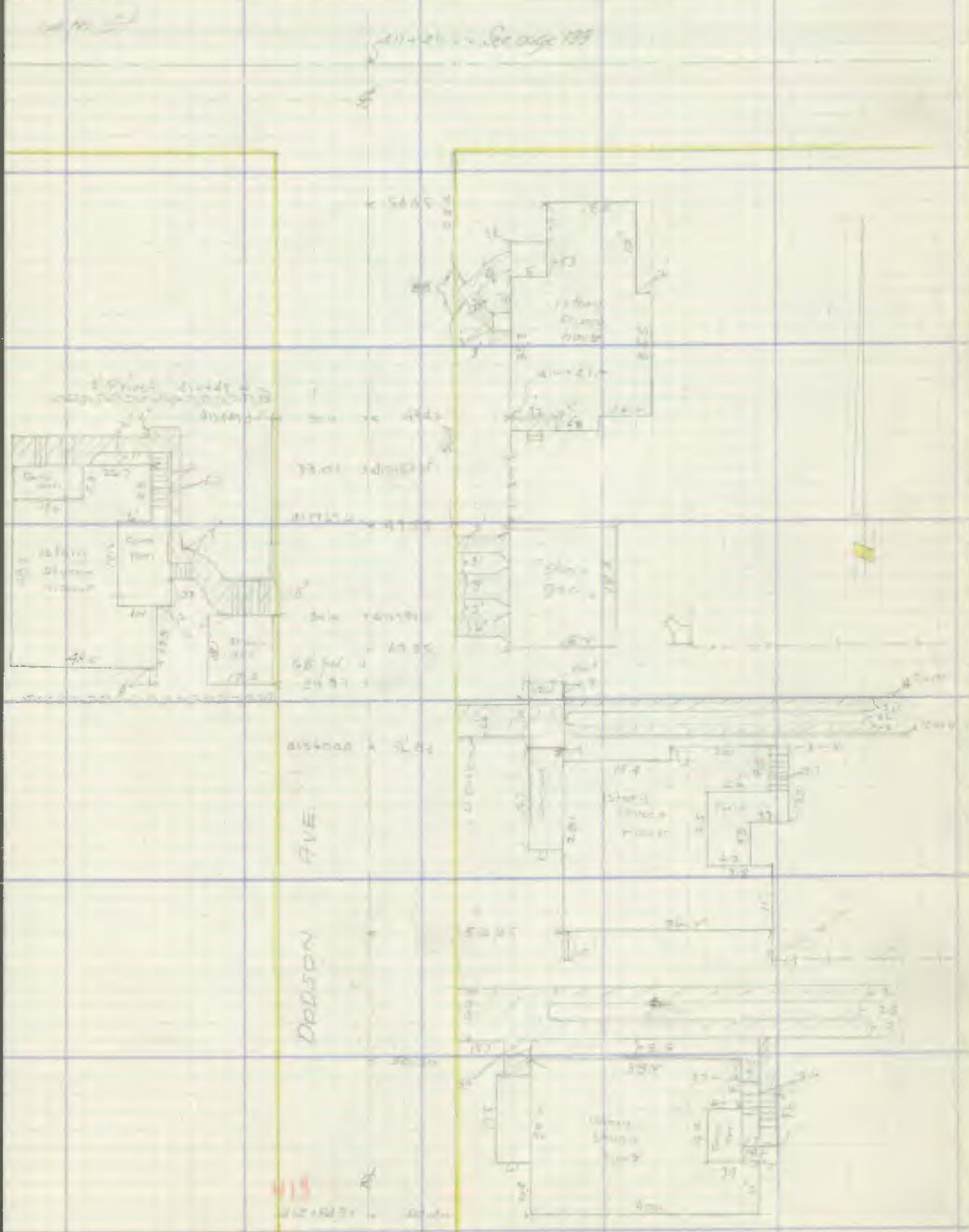

Note: ANY ADDITIONS OR CHANGES ON THIS SHEET MUST BE MADE OR CIRCLED IN Red Ink. WITH DATE AND NAME OF PERSON MAKING CHANGE.

Do not extend notes this side of this line

RETURN TO
LOS ANGELES COUNTY SURVEYOR
700 HALL OF RECORDS

FORM 247 10M 5-31

F.B. 236 PG 144

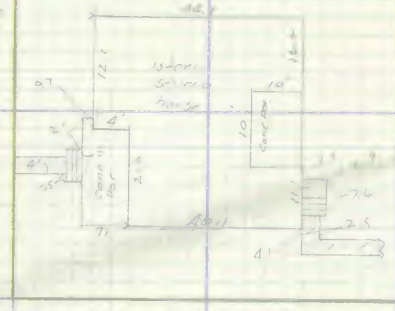

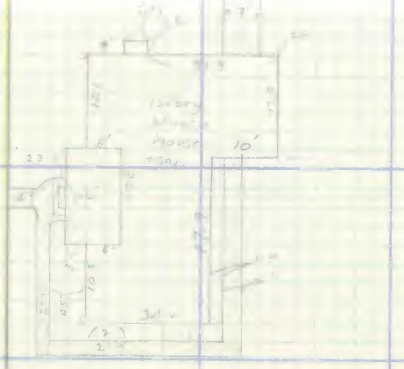

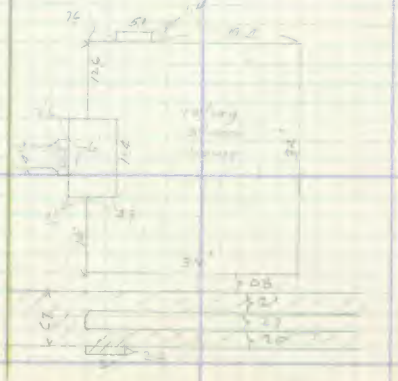

RETURN TO
LOS ANGELES COUNTY SURVEYOR
700 HALL OF RECORDS

Note: ANY ADDITIONS OR CHANGES ON THIS SHEET MUST BE MADE OR CIRCLED IN Red Ink. WITH DATE AND NAME OF PERSON MAKING CHANGE.

Do not extend notes this side of this line

Notes Ck'd by	Survey of Western Ave
Map No. C.S. B-767	W. O. 734 Tape No. 244 St'd 88 °F.
Office Work R.W.S.	Surveyed by R.B. Emmott
Checked	Notes R.B.E. Date 4/14/34
Date	Indexed A. C. Johnson

F.B. 236 PG. 145

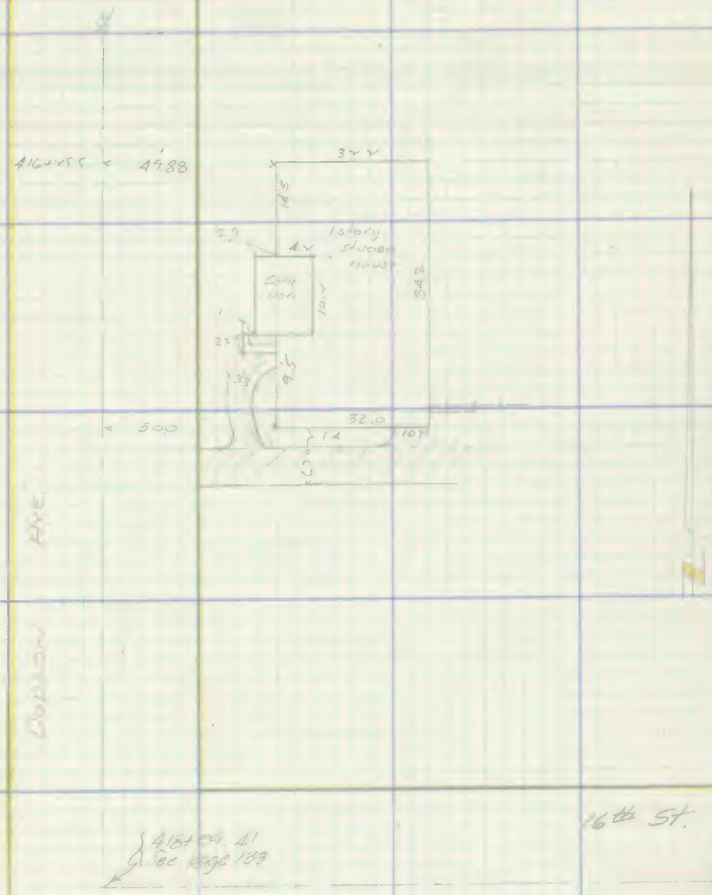

Note: ANY ADDITIONS OR CHANGES ON THIS SHEET MUST BE MADE OR CIRCLED IN Red Ink. WITH DATE AND NAME OF PERSON MAKING CHANGE.

Do not extend notes this side of this line

RETURN TO
LOS ANGELES COUNTY SURVEYOR
700 HALL OF RECORDS

FORM 247 10M 5-31

F.B. 236 PG 146

RETURN TO
LOS ANGELES COUNTY SURVEYOR
700 HALL OF RECORDS

Note: ANY ADDITIONS OR CHANGES ON THIS SHEET MUST BE MADE OR CIRCLED IN Red Ink. WITH DATE AND NAME OF PERSON MAKING CHANGE.

Do not extend notes this side of this line

Notes Ck'd by D.M. Finley	Survey of Western Ave
Map No. 9960-283	W. O. 2234 Tape No. 2 St'd 66° F.
Office Work H.N. Bradstreet	Surveyed by L.D. Moore
Checked D.M. Finley	Notes L.D. Moore Date 8-31-33
Date Sept. 1933	Indexed A.C. Johnson 9-1-33

F.B. 236 PG. 147

Note: ANY ADDITIONS OR CHANGES ON THIS SHEET MUST BE MADE OR CIRCLED IN Red Ink. WITH DATE AND NAME OF PERSON MAKING CHANGE.

Do not extend notes this side of this line

RETURN TO
LOS ANGELES COUNTY SURVEYOR
700 HALL OF RECORDS

FORM 247 10M 5-31

SURVEY
of
PROPOSED & CHANGE
of
WESTERN AVE
from
Sta. 248+86.35 B.C.
to
Sta. 311+67.23 B.C.
Job # 2234

Aug 28-31 1933

F.B. 236 Pg 148

RETURN TO
LOS ANGELES COUNTY SURVEYOR
700 HALL OF RECORDS
Do not extend notes this side of this line

Note: ANY ADDITIONS OR CHANGES ON THIS SHEET MUST BE MADE OR CIRCLED IN Red Ink. WITH DATE AND NAME OF PERSON MAKING CHANGE.

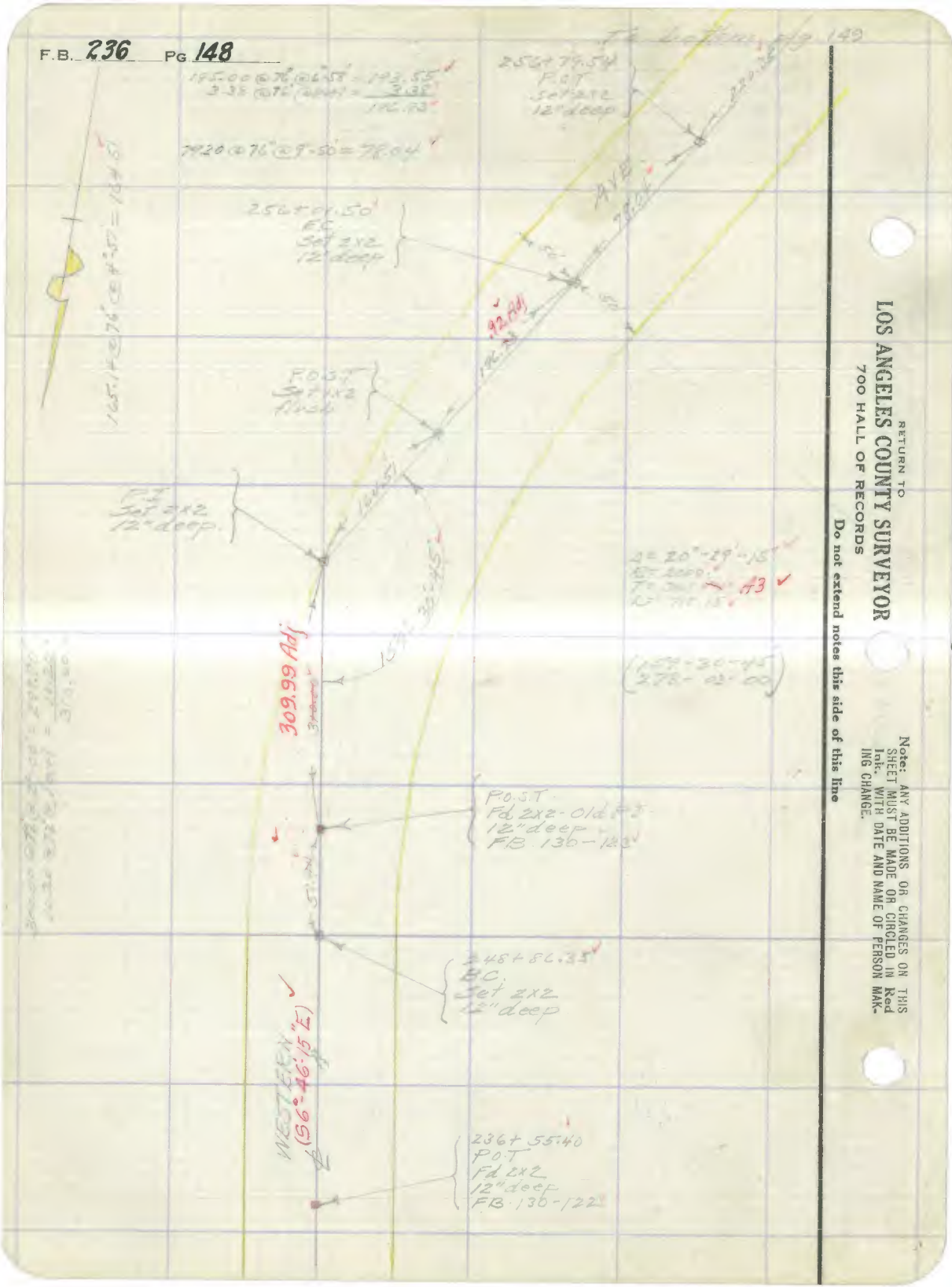

Notes Ck'd by D. M. Finley	Survey of Western Ave
Map No. 8960-243	W. O. [illegible] Tape No. 2 St'd [illegible] °F.
Office Work H.Y. Broadstreet	Surveyed by [illegible]
Checked D. M. Finley	Notes Moore Date 8-30-33
Date Sept. 1933	Indexed A. C. Johnson

F.B. 236 PG. 149

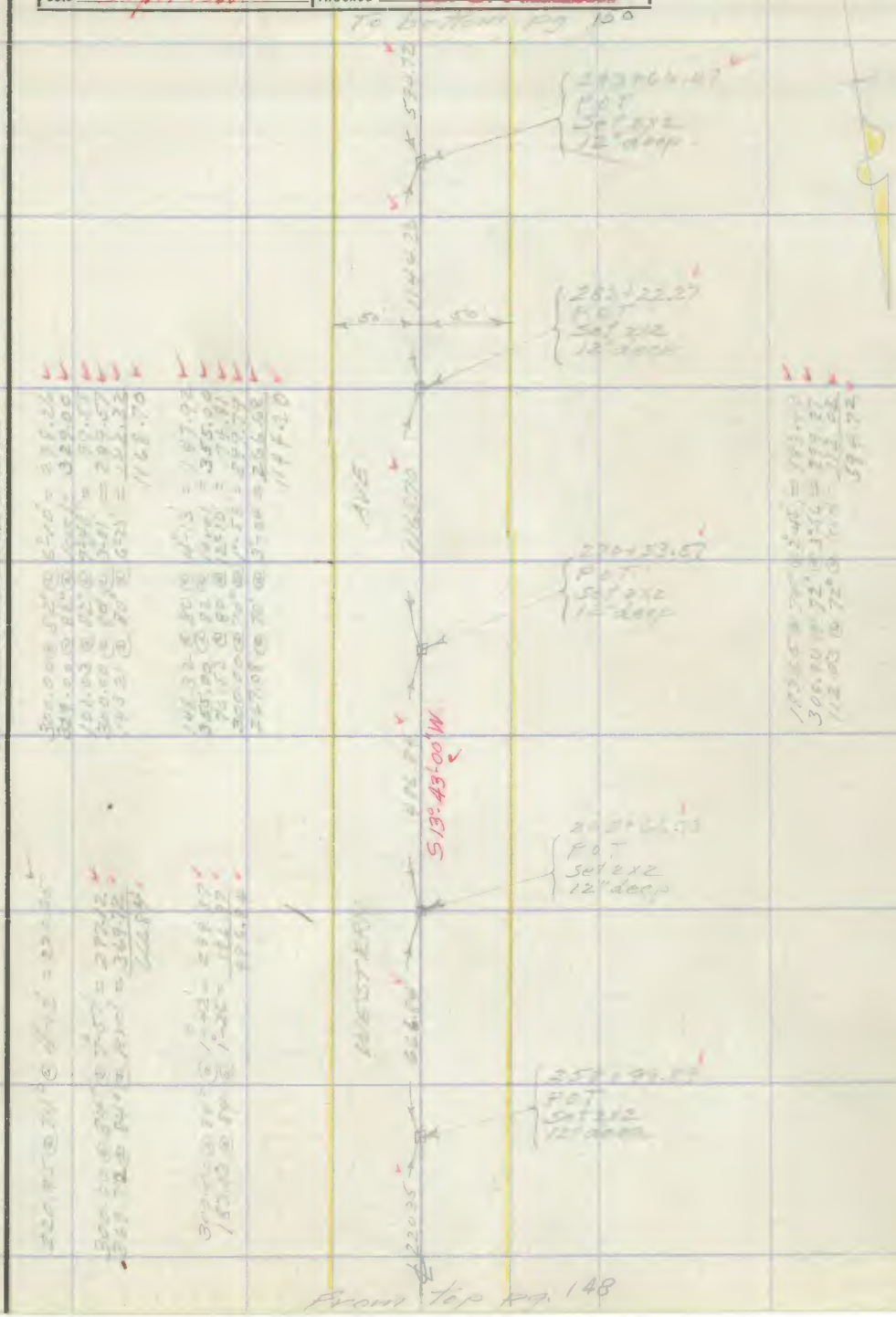

Note: ANY ADDITIONS OR CHANGES ON THIS SHEET MUST BE MADE OR CIRCLED IN Red Ink. WITH DATE AND NAME OF PERSON MAKING CHANGE.

Do not extend notes this side of this line

RETURN TO
LOS ANGELES COUNTY SURVEYOR
700 HALL OF RECORDS

FORM 247 10M 5-31

F.B. 236 Pg. 150

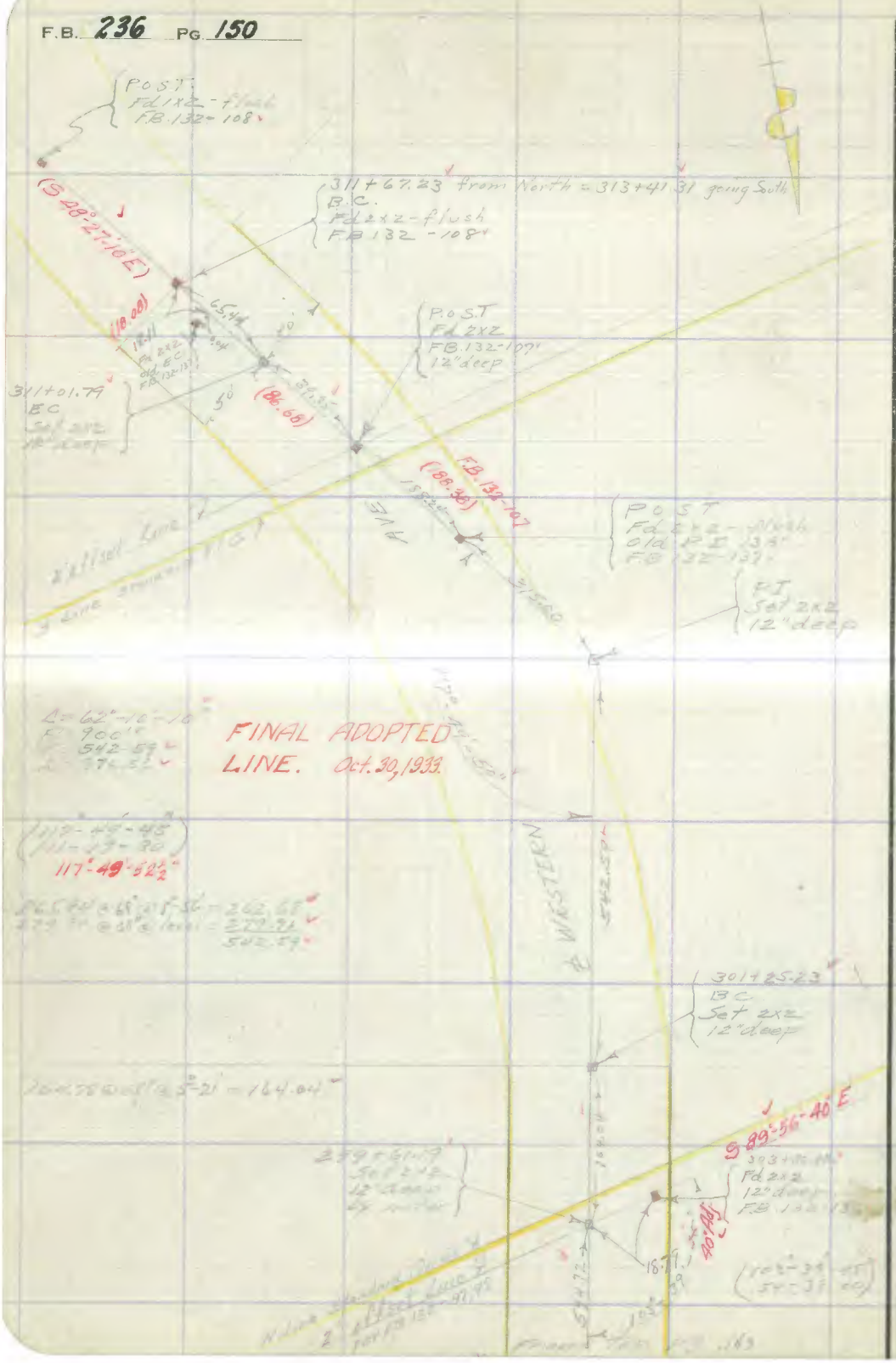

RETURN TO
LOS ANGELES COUNTY SURVEYOR
700 HALL OF RECORDS
Do not extend notes this side of this line

Note: ANY ADDITIONS OR CHANGES ON THIS SHEET MUST BE MADE OR CIRCLED IN Red Ink. WITH DATE AND NAME OF PERSON MAKING CHANGE.

Notes Ck'd by D. M. Finley	Survey of Western Ave
Map No. 8960-3	W. O. 7734 Tape No. 045 St'd 76 °F.
Office Work H. N. Bradstreet	Surveyed by L. D. Moore
Checked D. M. Finley	Notes Moore Date 9-20-33
Date Sept 1933	Indexed A. C. Johnson 9-22-33

F.B. 236 PG. 151

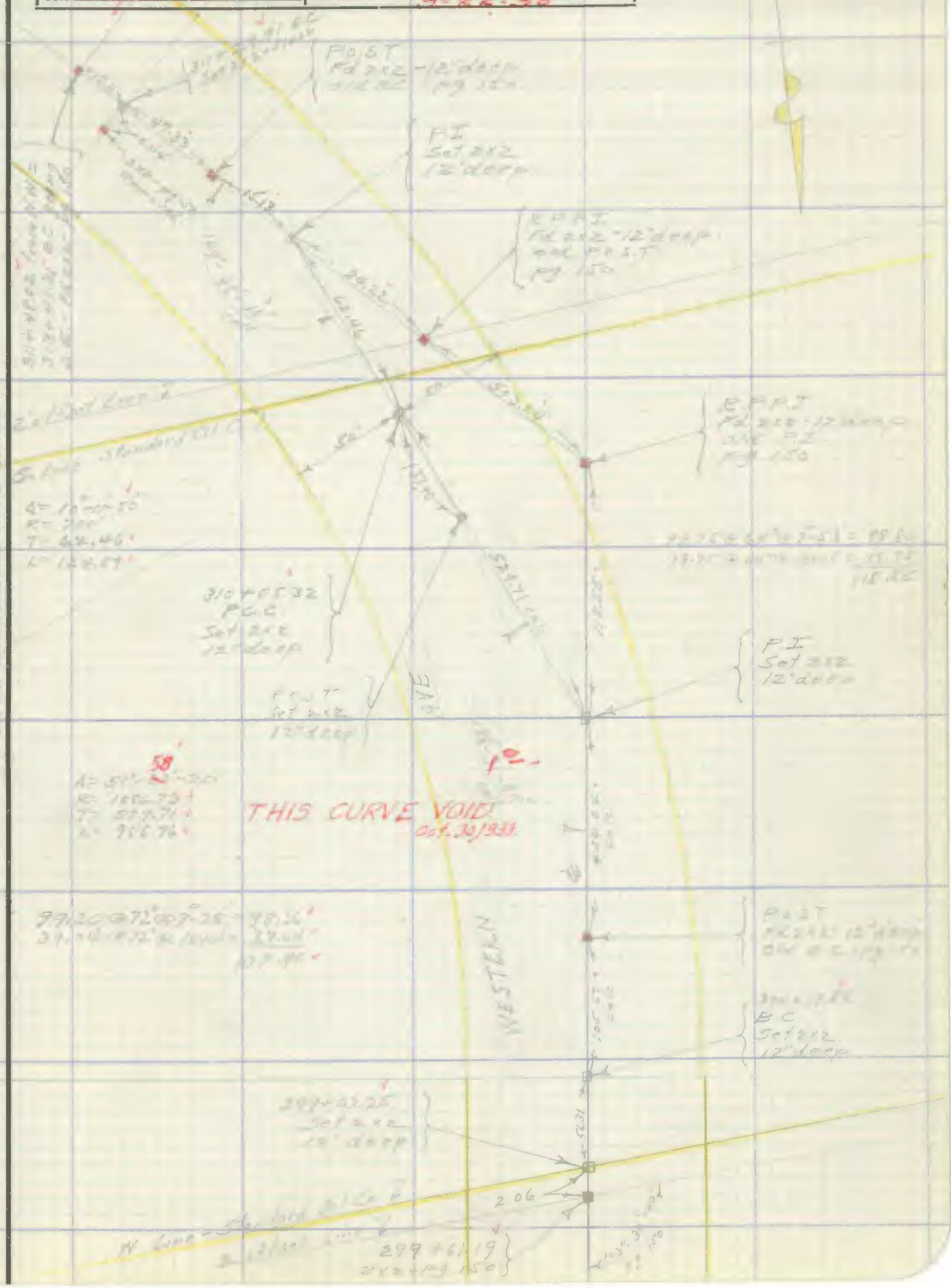

Note: ANY ADDITIONS OR CHANGES ON THIS SHEET MUST BE MADE OR CIRCLED IN Red Ink. WITH DATE AND NAME OF PERSON MAKING CHANGE.

Do not extend notes this side of this line

RETURN TO
LOS ANGELES COUNTY SURVEYOR
700 HALL OF RECORDS

FORM 247 10M 5-31

F.B. 236 PG. 152

RETURN TO
LOS ANGELES COUNTY SURVEYOR
700 HALL OF RECORDS

Note: ANY ADDITIONS OR CHANGES ON THIS SHEET MUST BE MADE OR CIRCLED IN Red Ink. WITH DATE AND NAME OF PERSON MAKING CHANGE.

Do not extend notes this side of this line

Notes Ck'd by	Survey of Western Ave
Map No. 8960-3	W. O. 7734 Tape No. 39 St'd 24 °F.
Office Work	Surveyed by Evans
Checked aak.	Notes HE Date 2/14/34
Date	Indexed A. C. Johnson 2-15-34

F.B. 236 PG. 153

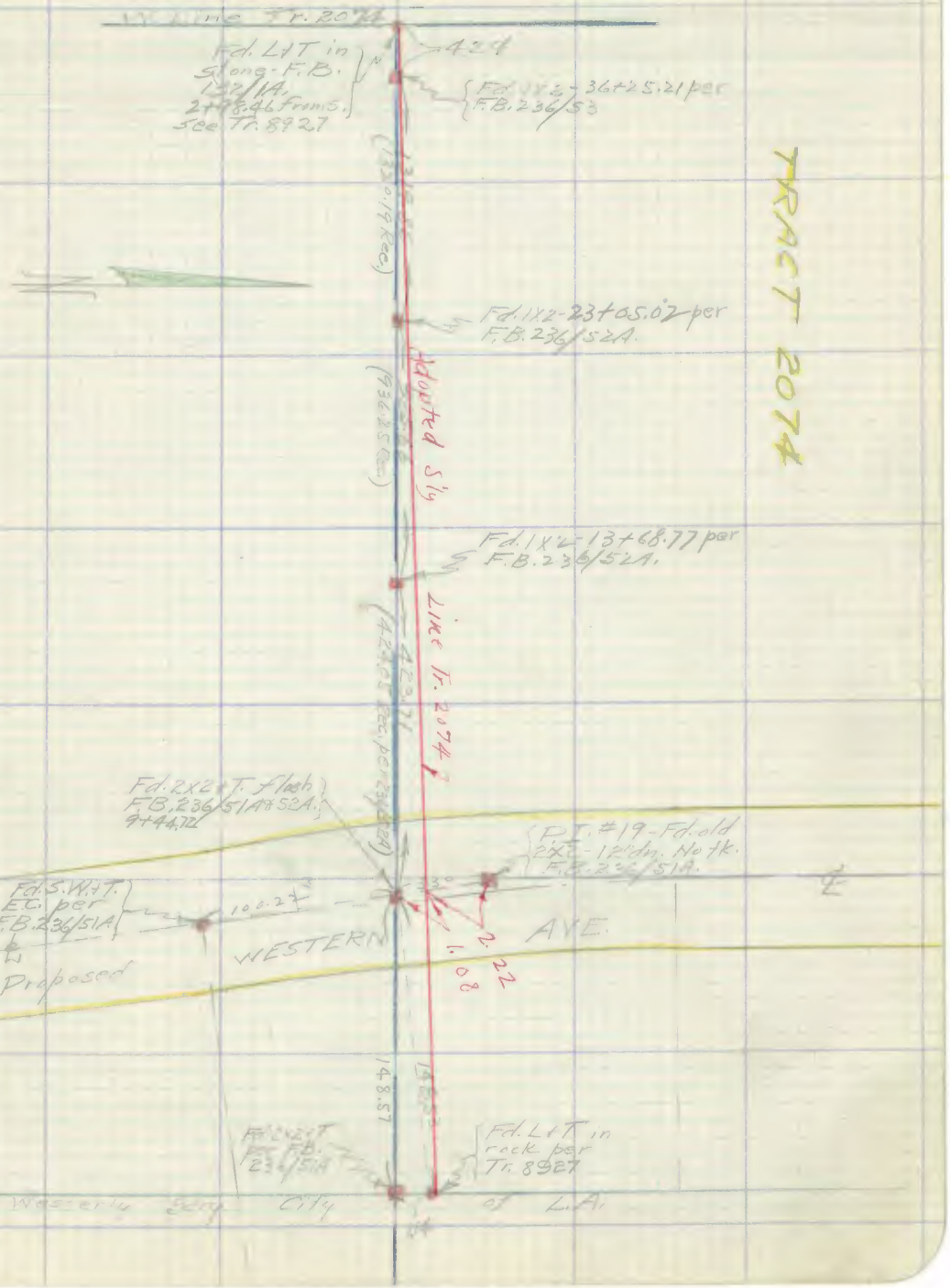

Note: ANY ADDITIONS OR CHANGES ON THIS SHEET MUST BE MADE OR CIRCLED IN Red Ink. WITH DATE AND NAME OF PERSON MAKING CHANGE.

RETURN TO
LOS ANGELES COUNTY SURVEYOR
700 HALL OF RECORDS

Do not extend notes this side of this line

FORM 247 10M 5-31

F.B. 936 PG. 154

RETURN TO
LOS ANGELES COUNTY SURVEYOR
700 HALL OF RECORDS

Do not extend notes this side of this line

Notes: ANY ADDITIONS OR CHANGES ON THIS SHEET MUST BE MADE OR CIRCLED IN Red Ink. WITH DATE AND NAME OF PERSON MAKING CHANGE.

Notes Ck'd by	aaR	Survey of	Western Ave
Map No.	8960-4	W. O.	7734 Tape No 39 St'd 84 °F.
Office Work	aaR.	Surveyed by	Evans
Checked		Notes	H Date 5/6/35
Date	May 1935	Indexed	A. C. Johnson 5-10-35

F.B. 236 Pg. 155

(89-46-00)
(359-04-00)
89°-46'-00"

(See F.B. 132/114)

237.01 @ 5-57-T 70° = 235.71

set 1x2 by transiting in top of spur

89°-46'-00"

Fd 2x2, ft F.B. 132/104

8.13

235.71

set 1x2 by int'sh 52+77.65 from S.

3192

LOT 1.

TR.

1198.48

6.20

North Line Standard Oil Co.

19.77

6.04

134.86 @ 15-08-30
T 70° = 130.17

Fd. 2 I.P. & B.C. 12" high

Mkd.

1914
K.K.
S.2 EL
S.1 P.V.R.
EL
373.18

300.15 @ 1-59 = 299.97
300.61 @ 3-24 = 299.48
300.14 @ 7-27 = 297.61
298.58 @ 4-39 = 297.60
3.93 @ 0-0 = 3.93
1198.59
T 70° = .11
1198.48

Fd. 2 I.P. in cons. rivet ctr. F.B. 132 pgs. 98 & 104

130.17

Line - F.B. 132/114, 18 & 114.7

51+47.48 set 1x2 top spur

68.49 @ 0-0 = 68.49
82.38 @ 0-0 = 82.38
300.86 @ 8-16-30 = 297.73
87.17 @ 12-26-30 = 85.12
300.49 @ 2-19 = 300.24
57.36 @ 0-0 = 57.36
891.32
T 74° = .06
891.26

(89-44-30
358-57-45)
89°-44'-26¼"

Fd. 2 I.P. 6" high Notch, per F.B. 132/99, 104 & 114.

offset

891.26

89°-44'-25"

20 ft

South Line Standard Oil Co.
South Line Tr. 3192

6.34

6.13

2 ft offset line - F.B. 132/99

1097.78

947.44

set 1x2 by int'sh 42+56.22 going N 0+06.18 going E

12.36

1x2 - flush F.B. 132/99

Fd 1x2 - 42+43.86 per F.B. 132/114.

Fd. 2x2 - 0+00.05 F.B. 132/99

6 ft.

(See F.B. 132/114)

(TO LEFT SIDE PG. 156)

Note: ANY ADDITIONS OR CHANGES ON THIS SHEET MUST BE MADE OR CIRCLED IN Red Ink WITH DATE AND NAME OF PERSON MAKING CHANGE.

Do not extend notes this side of this line

RETURN TO
LOS ANGELES COUNTY SURVEYOR
700 HALL OF RECORDS

FORM 247 BM 2-34

RETURN TO
LOS ANGELES COUNTY SURVEYOR
700 HALL OF RECORDS
Do not extend notes this side of this line
Note: ANY ADDITIONS OR CHANGES ON THIS SHEET MUST BE MADE OR CIRCLED IN Red Ink WITH DATE AND NAME OF PERSON MAKING CHANGE.

Notes Ck'd by	CMR	Survey of	Western Ave.
Map No.	8960-4	W. O.	7733 Tape No 39 St'd [illegible] OF.
Office Work	CAR	Surveyed by	E. Yano
Checked		Notes	Date 5/9/35
Date	May 1935	Indexed	A. C. Jones

F.B. 236 Pg. 157

Note: ANY ADDITIONS OR CHANGES ON THIS SHEET MUST BE MADE OR CIRCLED IN Red Ink WITH DATE AND NAME OF PERSON MAKING CHANGE.

Do not extend notes this side of this line

RETURN TO
LOS ANGELES COUNTY SURVEYOR
700 HALL OF RECORDS

FORM 247 5M 2-34

Fd. 2"I.P.P&T 6" high. 6806.25 per F.B. 132/100

set Nail

299.83 @ 2-54 = 299.45
259.39 @ 1-17 = 259.32
64.45 @ 0-0 = 64.45
168.85 @ 6-06 = 167.89
213.03 @ 9-47 = 210.14
270.67 @ 3-04 = 270.28
255.46 @ 3-11 = 255.07
172.41 @ 2-41 = 172.28
1698.83
T 72° .13
1698.75

281.46 @ 0-0 = 281.46
186.90 @ 10-36 = 183.71
265.13 @ 5-26 = 263.94
76.88 @ 0-0 = 76.88
505.11
T 70° .07
805.92

(104-46-00) S5-04-30 E 104.46-07½

Fd. 2"x2" F.B. 132/94

N 10-46-05 E

805.92

Fd. 2"I.P. set in Conc; cone. & spk clr. flush. S.E. cor. Lot 1, Tr. 3192 per F.B. 132/100

Fd. 1X2 F.B. 132/94

(179-59-30) (359-59-30) 179°59'37½"

Set 1X2

Set 1X2 12" dip. by instr.

Set 1X2

15.84

7.99

Fd. C.S. Mon. F.B. 132/94

(R=C.) (75°-04)

Fd. 2"I.P. set in Conc; cone. & nail clr. flush N.E. Cor. Sec. 01 Co. Prolong. set 4.13 93.

43.03 @ 0-0 = 43.03
300.53 @ 9-30 = 296.41
198.33 @ 0-0 = 198.33
537.77
T 70° .05
537.72

537.72

(75-12-45) (300-51-00) 75°12'-45" W

Fd. C.S. Mon. 12" dip by F.B. 132/93

1698.75

275.18 @ 2-40 = 274.88
285.46 @ 3-12 = 284.87
249.28 @ 4-24 = 248.55
300.53 @ 8-12 30 = 297.45
107.62 @ 0-0 = 107.62
300.33 @ 10-12 = 295.21
76.86 @ 0-0 = 76.86
244.91 @ 3-12 = 244.57
227.68 @ 3-12 = 227.33
274.87 @ 2-[illegible] = 274.58
2331.98
T 72° = .18
2331.80

370.01 - T 71° = 369.99

Set 1X2

1484.44

1/2 to the N.E. Std. of 11 Co.

306.43 @ 5-49 = 298.80
93.29 @ 3-0 = 93.28
272.55 @ 7-31 = 270.21
91.06 @ 0-0 = 91.06
104.70 @ 3-0 = 104.70
212.91 @ 2-00 = 212.78
42.98 @ 3-0 = 42.98
300.26 @ 3-31 = 299.69
81.13 @ 3-26 = 80.99
1484.56
T 72° = .12
1484.44

2331.80

Fd. 1X2 F.B. 132/99

369.99

(FROM RIGHT SIDE PG. 156)

RETURN TO
LOS ANGELES COUNTY SURVEYOR
700 [illegible] RECORDS

Do not write [illegible] sides of this line

Note: ANY ADDITIONS OR CHANGES ON THIS SHEET MUST BE MADE OR CIRCLED IN Black Ink WITH DATE AND NAME OF PERSON MAKING CHANGE.

236

F.B. 236 PG. 158