Date _____ Notes by _____ Chief Party _____ F.B. _____ PG _____

Platted by _____	W. O. No. _____ D. S. O. No. _____
Date _____	Location _____
Map No. _____	Surveyed by _____
Platting C'k'd by _____	Date _____
Date _____	Indexed _____

RETURN TO
LOS ANGELES COUNTY SUPERVISOR
NOTE: ALL ADDITIONS OR CHANGES ON THIS SHEET MUST BE MADE OR CIRCLED IN Red WITH DATE AND NAME OF PERSON MAKING THE CHANGE
Do not write inside of this line.

237

F.B. 237

237

F.B. 237 Pg. Index Chief Party Notes by Date

F.B. 237

PAGES: Index, Index, 3 to 74 incl., 74A, 74B, 74C, 74D, 75 to 78 incl., 78A to 78Q incl., 79 to 104 incl., 104A, 104B, 105 to 114 incl., 114A, 114B, 115, 116, 116A, 117 to 120 incl. 121, 122.

LOS ANGELES COUNTY SURVEYOR
Do not extend notes this side of this line
Note: ANY ADDITIONS OR CHANGES OR ERASURES MUST BE MADE OR CANCELLED ON THIS SHEET AND INITIALED WITH DATE AND NAME OF PERSON MAKING CHANGE.

Date _____ Notes by _____ Chief Party _____ F.B. 237 PG. INDEX

Platted by _____	W. O. No. _____ D. S. O. No. _____
Date _____	Location _____
Map No. _____	Surveyed by _____
Platting C'k'd by _____	Date _____
Date _____	Indexed _____

NOTE: ANY ADDITION OR CHANGES ON THIS SHEET MUST BE MADE OR CIRCLED IN RED. WITH DATE AND NAME OF PERSON MAKING CHANGE.

DO NOT EXTEND NOTES THIS SIDE OF THIS LINE

RETURN TO LOS ANGELES COUNTY SURVEYOR

County Surveyors Field Book. N°. 237

INDEX.

Survey	Pages.
Acacia Street. Between Broadway. & S.P.R.R.	3-9
Del Sur. T. 7 N. R. 13 W.	31-41
Garvey Ave. Del Mar - San Gabriel Blvd.	14-30
Main Street. Artesia.	48-63
Muscatel Ave. Broadway To. S. P. R. R.	63-66.
Record St. Michigan Ave. - N. Line. Tr. 6269.	67-77.
106 Th. St. Between Normandie & Western.	79-86
First Street. (Norwalk). Section Line Rd. - Downey Road	87-115
Section Lines T 7N- R 13W (Del Sur)	32-42
Myer's Place - Hawthorne Ave To Freeman	43-45

F.B._____PG._____Chief Party Notes by_____ Date_____

RETURN TO
LOS ANGELES COUNTY SURVEYOR

NOTE: ANY ADDITION OR CHANGES ON THIS SHEET MUST BE MADE OR CIRCLED IN RED, WITH DATE AND NAME OF PERSON MAKING CHANGE.

DO NOT EXTEND NOTES THIS SIDE OF THIS LINE

Platted by F. Ashton	W.O. No. 4023 D.S.O. No.
Date Oct. 1926	Location Rosemead
Map No. C5.8866	Surveyed by M. Gillivray
Platting C'k'd by R.B. Emmott	Date Sept. 30-26
Date Oct. 1926	Indexed E.J.B. 10/25/26

F. B. 237 Pg. 3

Rd. Dept. Survey (Allan-July-1926)

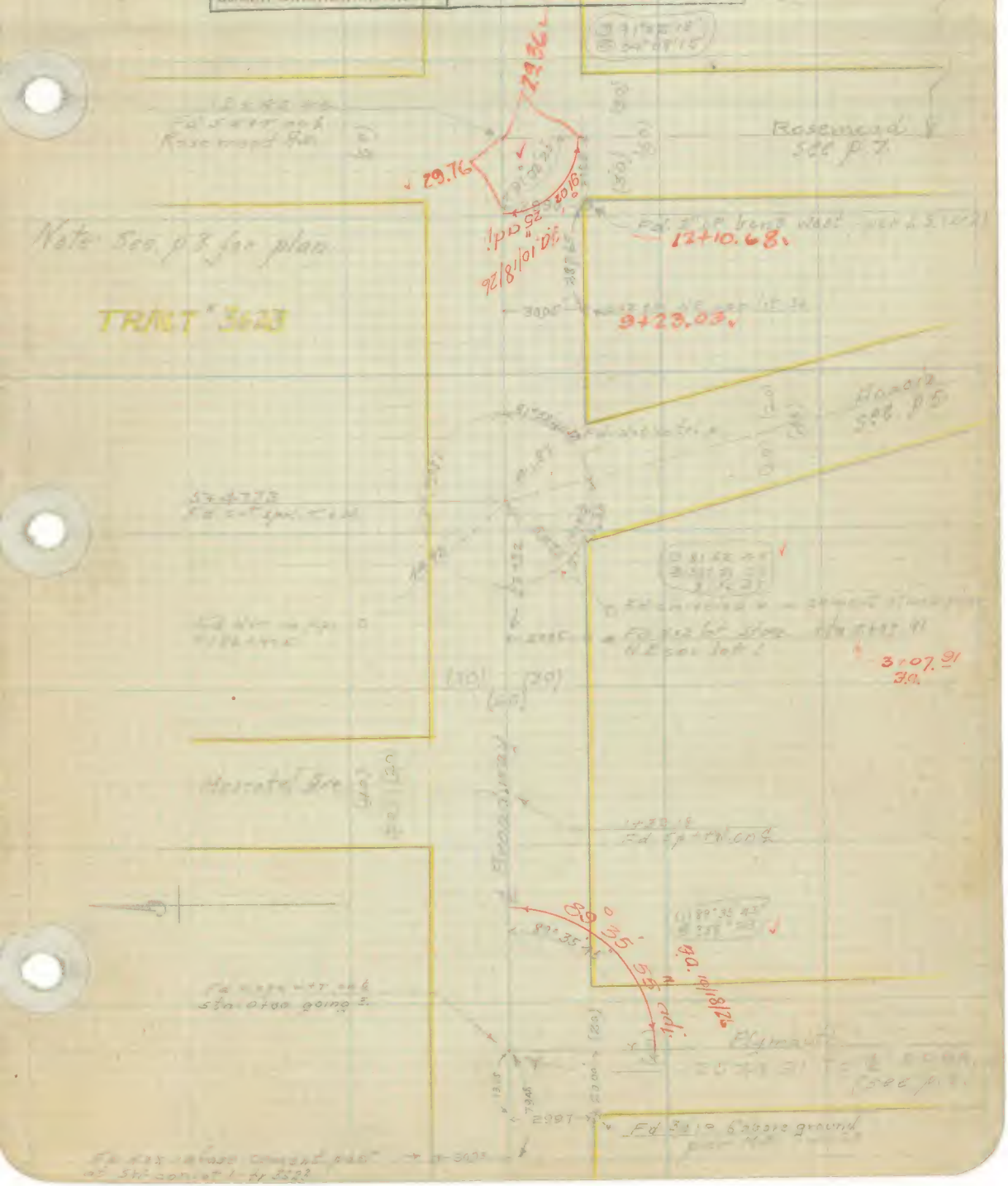

F. B. 237 Pg. 4

Plotted by	W. O. No. D. S. O. No.
Date	Location
Map No.	Surveyed by
Plotting C'k'd by	Date
Date	Indexed

Platted by F. Aanton	W.O. No. [illegible] D.S.O. No.
Date Oct '26	Location [illegible]
Map No. [illegible]	Surveyed by [illegible]
Platting C'k'd by R.B. Emmott	Date [illegible]
Date Oct '26	Indexed

F. B. 237 Pg. 5

F. B. 237 Pg. 6

Platted by	W. O. No. 4023 D. S. O. No.
Date	Location Rosemead
Map No.	Surveyed by
Platting C'k'd by	Date
Date	Indexed

Platted by F. Ashton	W. O. No. [illegible] D. S. O. No.
Date Oct. 1926	Location. Rosemead
Map No. 8866	Surveyed by [illegible]
Platting C'k'd by RB Emmott	Date Sept. 30 '26
Date Oct. '26	Indexed

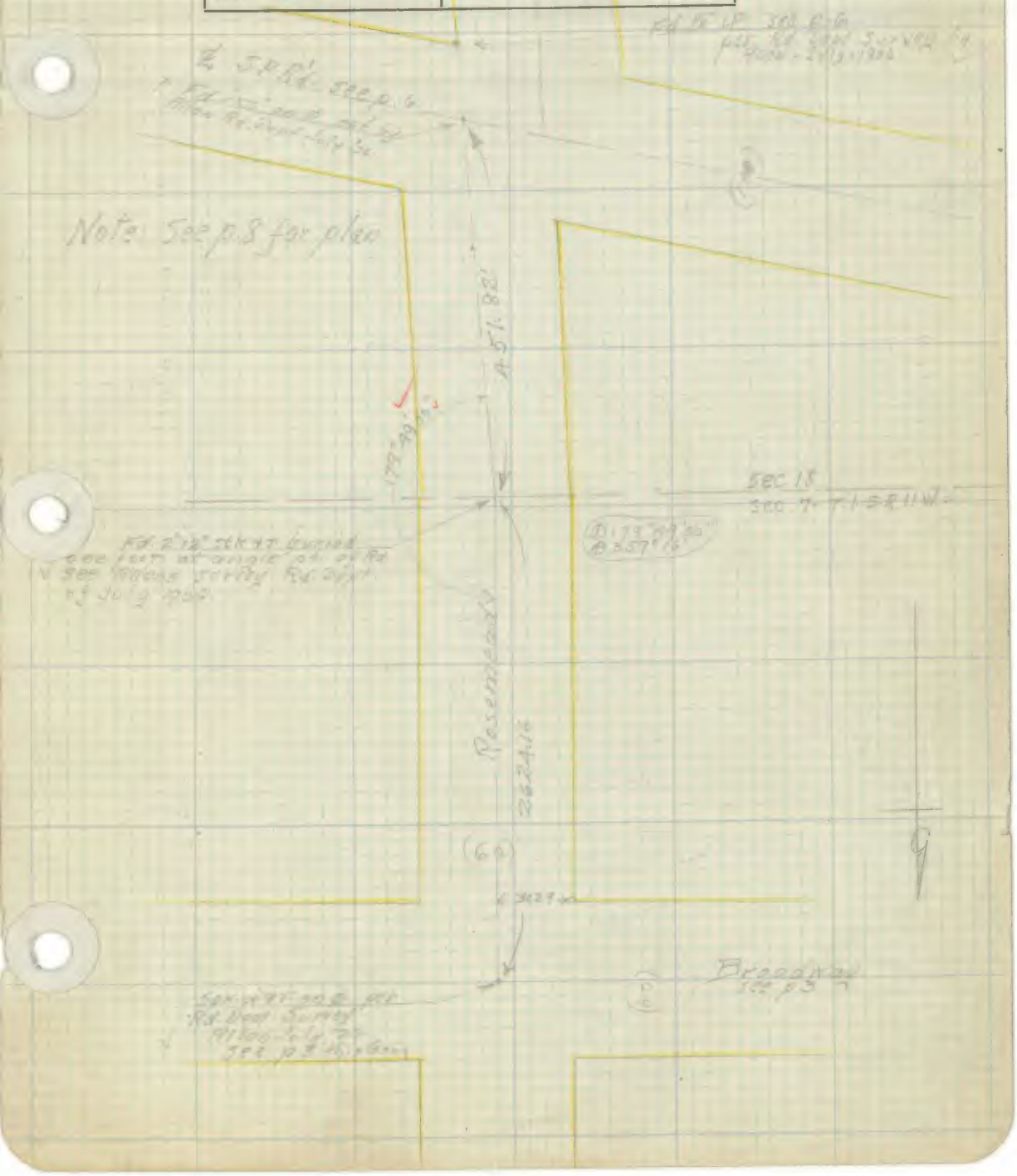

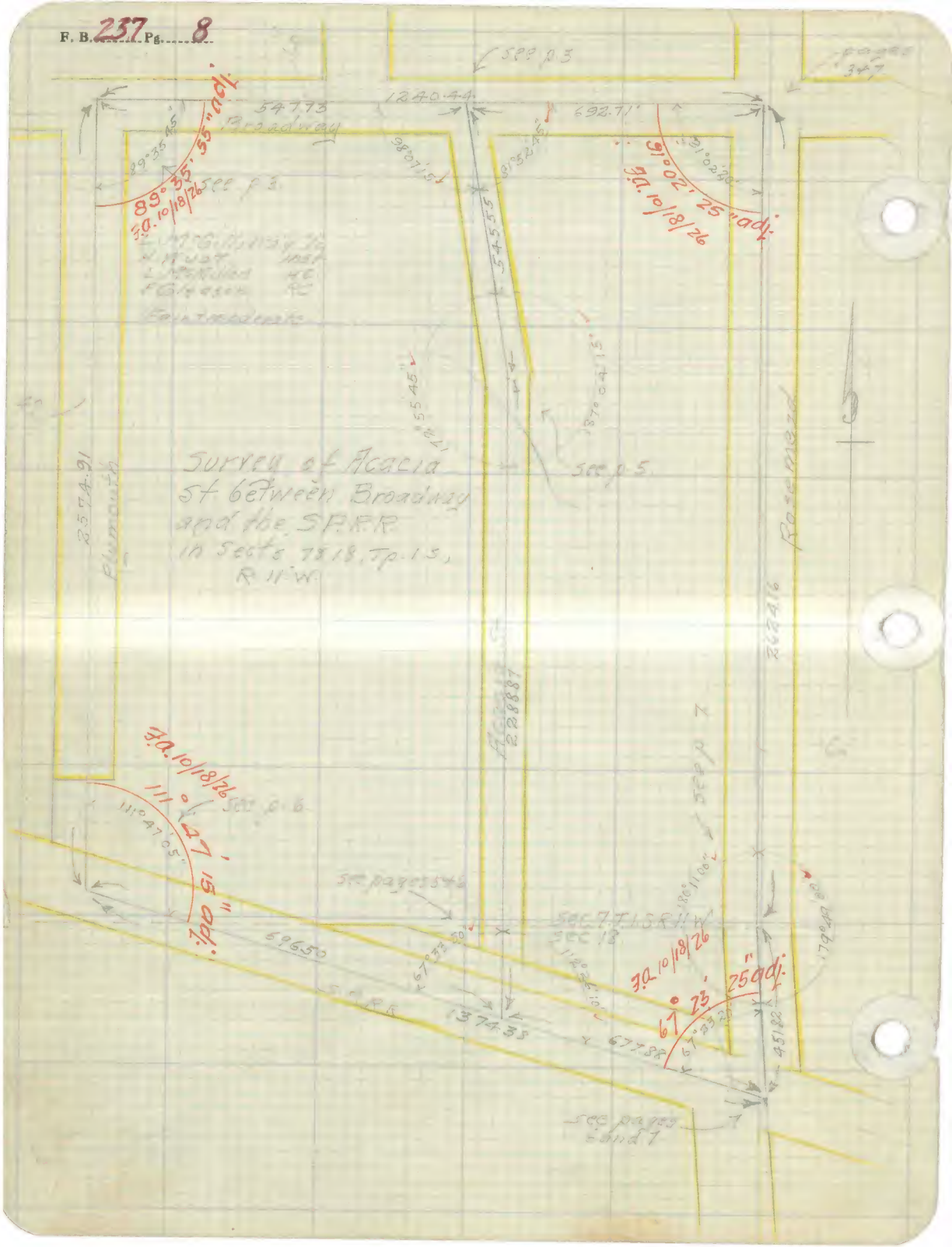
See p. 3
pages 347
1240.44
547.73
692.71'
Broadway
89°35'55" adj.
89°35'45"
F.A. 10/18/26
See p. 3
98°07'15"
81°52'45"
91°02'25" adj.
91°02'30"
F.A. 10/18/26
545.55
Faintmodernic
172°55'45"
187°04'15"
See p. 5
Survey of Acacia
St between Broadway
and the S.P.R.R.
in Sects 7 & 18, Tp. 1 S,
R 11 W.
2574.91
Plymouth
Rosemead
262.46
228.87
See p. 7
F.A. 10/18/26
111°47'15" adj.
111°47'05"
See p. 6
See pages 5 & 6
180°11'00"
Sec 7 T.1 S R 11 W
Sec 18
179°49'00"
696.50
67°33'50"
F.A. 10/18/26
67°23'25" adj.
67°23'20"
1374.38
677.88
451.82
See pages 6 and 7

F. B. 237 Pg. 9

Platted by F. Ashton	W. O. No. 8023 D. S. O. No.
Date Oct. 1926	Location Rosemead
Map No. CS.8866	Surveyed by McGillivray
Platting C'k'd by R.B. Emmott	Date Sept. 30-26
Date Oct. 1926	Indexed

F. B. 237 Pg. 10

F. B. 237 Pg. 11

Platted by	W. O. No. D. S. O. No.
Date	Location
Map No.	Surveyed by
Platting C'k'd by	Date
Date	Indexed

Platted by.....	W. O. No..... D. S. O. No.....
Date.....	Location.....
Map No.	Surveyed by.....
Platting C'k'd by	Date.....
Date.....	Indexed.....

F. B. 237 Pg. 13

F. B. 237 Pg. 14

Platted by: J. Patzer	W. O. No. ..... D. S. O. No. .....
Date: Oct. 1926	Location .....
Map No. 8857	Surveyed by .....
Platting C'k'd by: D. M. Finley	Date .....
Date: Oct. 1926	Indexed .....

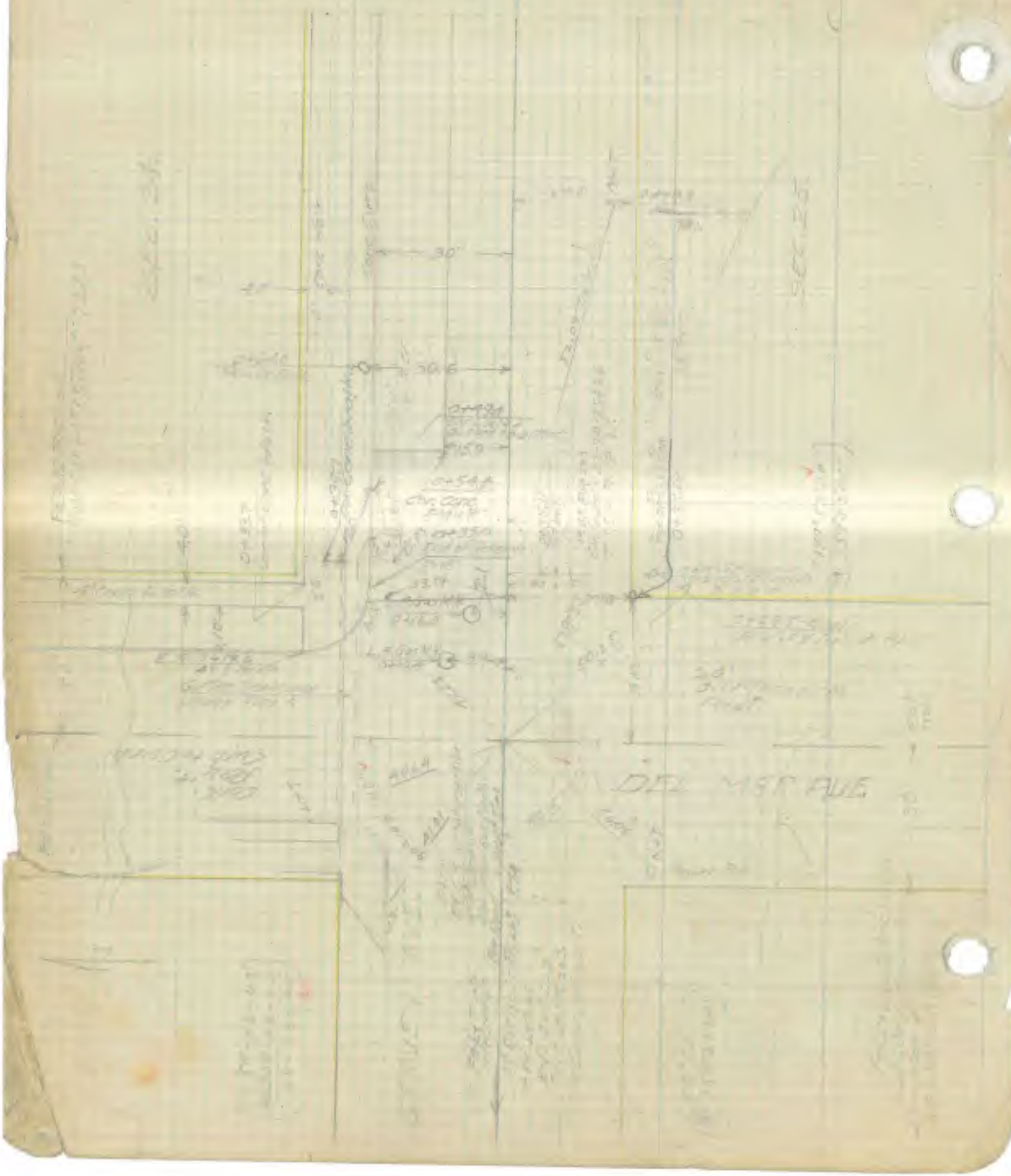

F. B. 237 Pg. 15

Platted by S. Pelzer	W. O. No. 8042 D. S. O. No.
Date Oct. 1926	Location: Garvey Ave.
Map No. 8967	Surveyed by Pasadena
Platting C'k'd by D.M. Finley	Date Sept. 1926
Date Oct. 1926	Indexed



F. B. 237 Pg. 16

Plotted by J. Detzer	W. O. No. [illegible] D. S. O. No.
Date Oct. 1926	Location [illegible]
Map No. [illegible]	Surveyed by [illegible]
Plotting C'k'd by J. D.M. Foley	Date [illegible]
Date Oct. 1926	Indexed

F. B. 237 Pg. 17

F. B. 237 Pg. 18

Platted by: Detzer	W. O. No. ____ D. S. O. No. ____
Date: Oct. 1926	Location: ____
Map No. 8867	Surveyed by: ____
Platting C'k'd by: D.M. Finley	Date: ____
Date: Oct. 1926	Indexed: ____

Platted by	W. O. No. D. S. O. No.
Date	Location
Map No.	Surveyed by
Platting C'k'd by	Date
Date	Indexed

F. B. 237 Pg. 19



F. B. 237 Pg. 20

Platted by: J. Detzer	W. O. No. ..... D. S. O. No. .....
Date: Oct. 1926	Location: .....
Map No.: 8867	Surveyed by: .....
Platting C'k'd by: D. M. Finley	Date: .....
Date: Oct. 1926	Indexed: .....

F. B. 237 Pg. 21

Platted by S. Detzer	W. O. No. [illegible] D. S. O. No.
Date Oct. 1926	Location [illegible]
Map No. 8867	Surveyed by [illegible]
Platting C'k'd by D.M. Finley	Date [illegible]
Date Oct. 1926	Indexed

F. B. 237 Pg. 22

Platted by S. Detzer	W. O. No. [illegible] O. S. O. No.
Date Oct. 1926	Location [illegible]
Map No. 8867	Surveyed by [illegible]
Platting C'k'd by D.M. Finley	Date Sept. 28 - 1926
Date Oct. 1926	Indexed

Platted by S. Detzer	W. O. No. [illegible] D. S. O. No.
Date Oct. 1926	Location [illegible]
Map No. 6867	Surveyed by [illegible]
Platting C'k'd by R.M. Finley	Date
Date Oct. 1926	Indexed

F. B. 237 Pg. 23

F. B. 237 Pg. 24

Platted by S. Detzer	W. O. No. 4042 D. S. O. No.
Date Oct. 1926	Location Garvey Ave.
Map No. 8867	Surveyed by [illegible]
Platting C'k'd by RMFinley	Date [illegible]
Date Oct. 1926	Indexed

Platted by [illegible]	W.O. No. [illegible] D.S.O. No. [illegible]
Date Oct. 1926	Location [illegible]
Map No. [illegible]	Surveyed by [illegible]
Platting C'k'd by M. Ensley	Date [illegible]
Date Oct. 1926	Indexed [illegible]

F. B. 237 Pg. 25



F. B. [illegible] Pg. [illegible]

Platted by J. Petzold	W. O. No. [illegible] D. S. O. No. [illegible]
Date Oct. 1926	Location [illegible]
Map No. 8867	Surveyed by [illegible]
Platting C'k'd by O.M. Finley	Date [illegible]
Date Oct. 1926	Indexed [illegible]

Platted by S. Petzer	W. O. No. 4042 D. S. O. No.
Date Oct. 1926	Location Survey Ave
Map No. 3867	Surveyed by [illegible]
Platting C'k'd by R. M. Finlay	Date
Date Oct. 1926	Indexed

F. B. 237 Pg. 27



F. B._____ Pg._____

Platted by.....	W. O. No..... D. S. O. No..
Date.....	Location.....
Map No.	Surveyed by.....
Platting C'k'd by.....	Date.....
Date.....	Index.....

Platted by: J. Detzer	W. O. No. 4042 D. S. O. No.
Date: Oct. 1926	Location: Gardey Hill
Map No. 8867	Surveyed by: [illegible]
Platting C'k'd by: R.M. Finley	Date: [illegible]
Date: Oct. 1926	Indexed

F. B. 237 Pg. 29

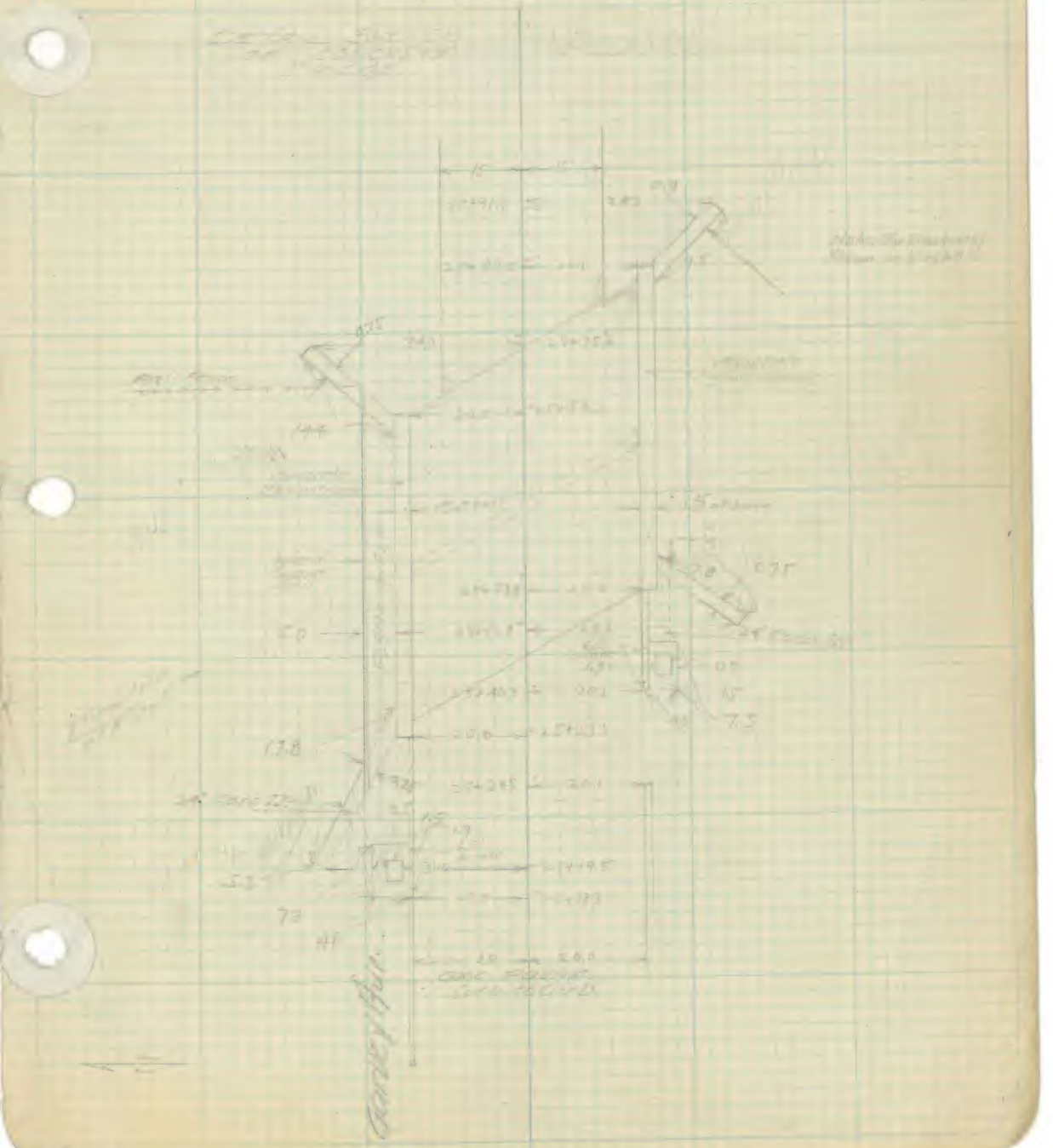

F. B. 257 Pg. 30

Platted by S. Oetzer	W. O. No. [illegible] D. S. O. No.
Date Oct. 1926	Location [illegible]
Map No. 8867	Surveyed by [illegible]
Platting C'k'd by D.M. Finley	Date [illegible]
Date Oct. 1926	Indexed

F. B. 237 Pg. 31

Platted by Anderson	W. O. No. [illegible] D. S. O. No.
Date July 1926	Location [illegible]
Map No.	Surveyed by [illegible]
Platting C'k'd by [illegible]	Date June 15 1926
Date Aug 1926	Indexed

F. B. 237 Pg. 32

Section line Survey of Del Sur.

W.O. 107 June - 1926

Party Rosecrans
Nichols
Blanchard
McBride
Pease

Index to Sec. Lines

R. 14 W.
R. 13 W.

R. 13 W.
R. 12 W.

T8N
T7N



6	5	4	3	2	1
7	8	9	10	11	12
18 (40)	17	16	15	14	13
19 (36)	20 (33) (37)	21 (38)	22 (39)	23	24
30 (42)	29 (42)	28	27	26	25
31 (41)	32 (42)	33	34	35	36

F.S.B. 213

T7N
T6N

Solar Observation A.M.

Instrument of P.B.C. W'ly Cor. Sec. 32 T.7N. R.13W. Sight P.B.C. N.W. Cor. Sec. 32 T.5N. R.13W. Bearing N-0°-55' of W. See F.B. 237-42. Variation 5-1 15° 30' 00"

Date. Feb. 4. 1927.	Edge of Sun	Time	Horiz. ∠	Vert. ∠	
	U.R.	9-12-00	133-22-30	25-02-15	This set No good
	L.L.	9-13-10	133-06-30	24-46-30	
	U.R.	9-15-00	134-00-15	25-30-15	
	L.L.	9-16-35	133-48-00	25-16-15	
	U.R.	9-20-20	135-11-45	26-20-45	
	L.L.	9-22-20	135-00-45	26-06-45	
	U.R.	9-23-45	135-16-45	26-51-15	This set no good
	L.L.	9-25-30	135-40-30	26-37-30	
	U.R.	9-26-50	136-36-00	27-18-00	
	L.L.	9-28-45	136-[illegible]	27-0[illegible]	

Ave Bearing N. 0° 34' 05" W

Calc. by K. R. McPh.
Checked by Hopkins.

Platted by Anderson	W. O. No. ____ D. S. O. No. ____
Date Aug. 1926	Location ____
Map No. ____	Surveyed by ____
Platting C'k'd by F.C. Jones	Date ____
Date Aug. 1926	Indexed ____

F. B. 237 Pg. 33

Cont. bottom of Page 42



F. B. 237 Pg. 34

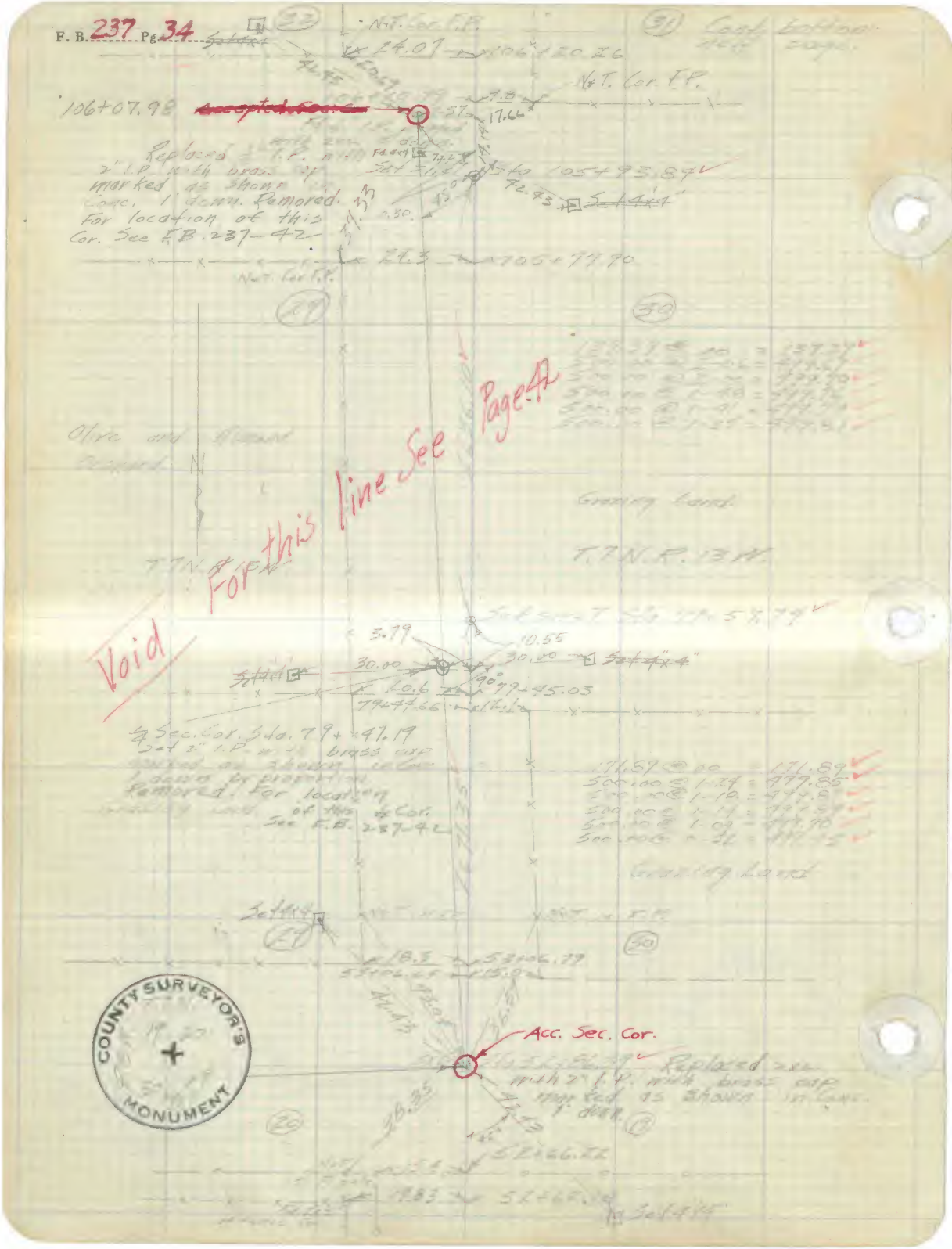
Void
For this line See Page 42
COUNTY SURVEYOR'S MONUMENT
Acc. Sec. Cor.

F. B. 237 Pg. 35

Platted by Anderson	W. O. No. ..... D. S. O. No. .....
Date July 1924	Location. [illegible]
Map No.	Surveyed by [illegible]
Platting C'k'd by F. D. Jones	Date ~~Set 4x4~~ See P. 42
Date Aug 1926	Indexed. .....

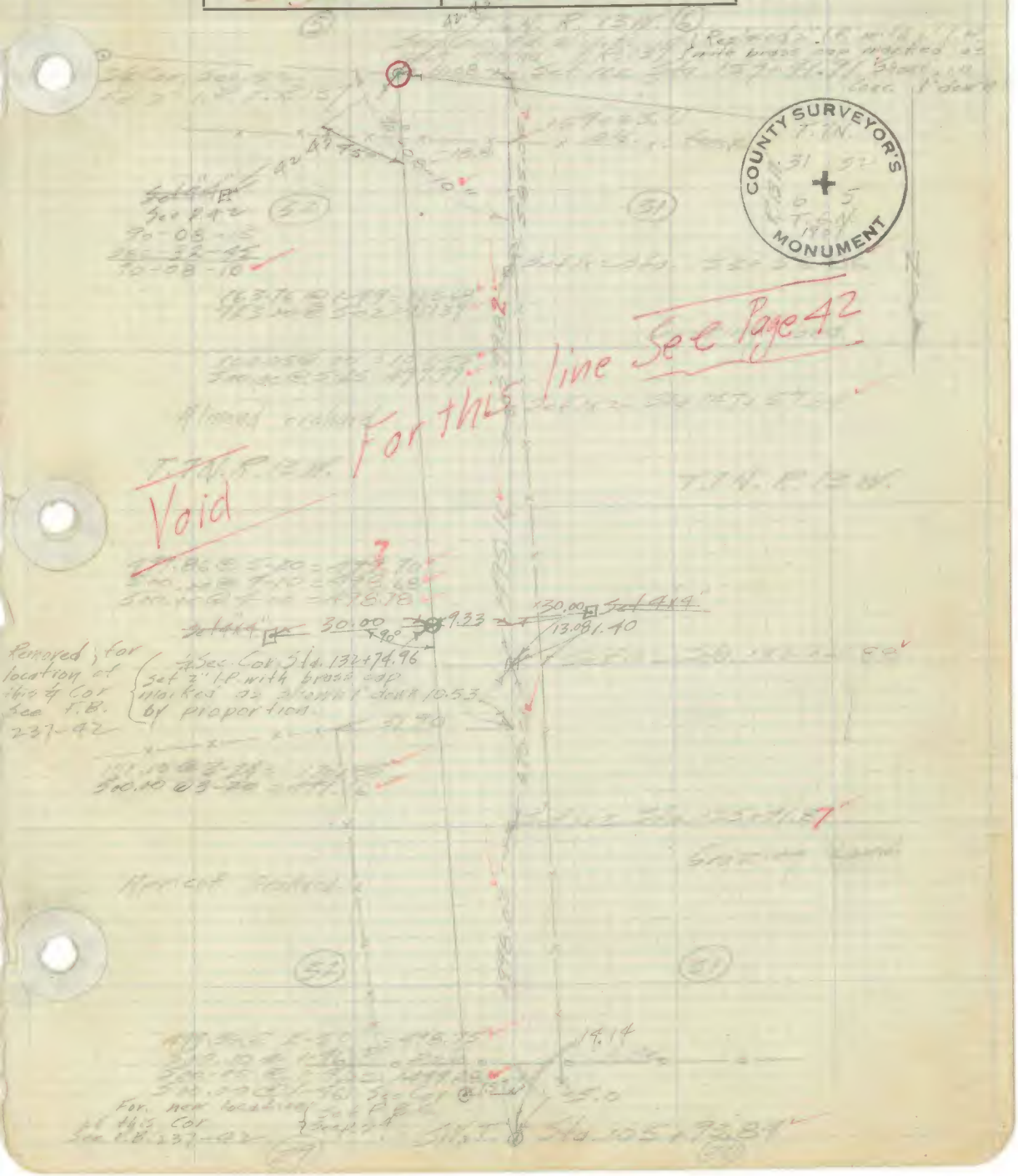


Section Corner
2619.80
To Pg. 37
5278.41
Grazing land
T.7N.R.13W.
T.7N.R.14W.

F. B. 237 Pg. 37

Platted by Anderson	W. O. No. ____ D. S. O. No. ____
Date July 1926	Location ____
Map No. ____	Surveyed by ____
Platting C'k'd by F. D. Jones	Date ____
Date Aug. 1926	Indexed ____

To Pg. 38

Accepted Sec. Cor.

0°20'35"

2619.80

2619.80

From Pg 36


2634.12 To Pg. 39
Acc. Sec. Cor.
Fd. new 4x4
R.W.
Replaced 4x4" with 2" I.P. with brass cap marked as shown in Conc. 1' down.
Set 4x4"
Set 4x4"
2648.84
T.7N. R.13W.
T.7N. R.13W.
COUNTY SURVEYOR'S MONUMENT
COUNTY SURVEYOR'S MONUMENT
From Pg. 38
2648.84

F. B. 237 Pg. 39

Platted by	W. O. No. D. S. O. No.
Date	Location
Map No.	Surveyed by
Platting C'k'd by	Date
Date	Indexed

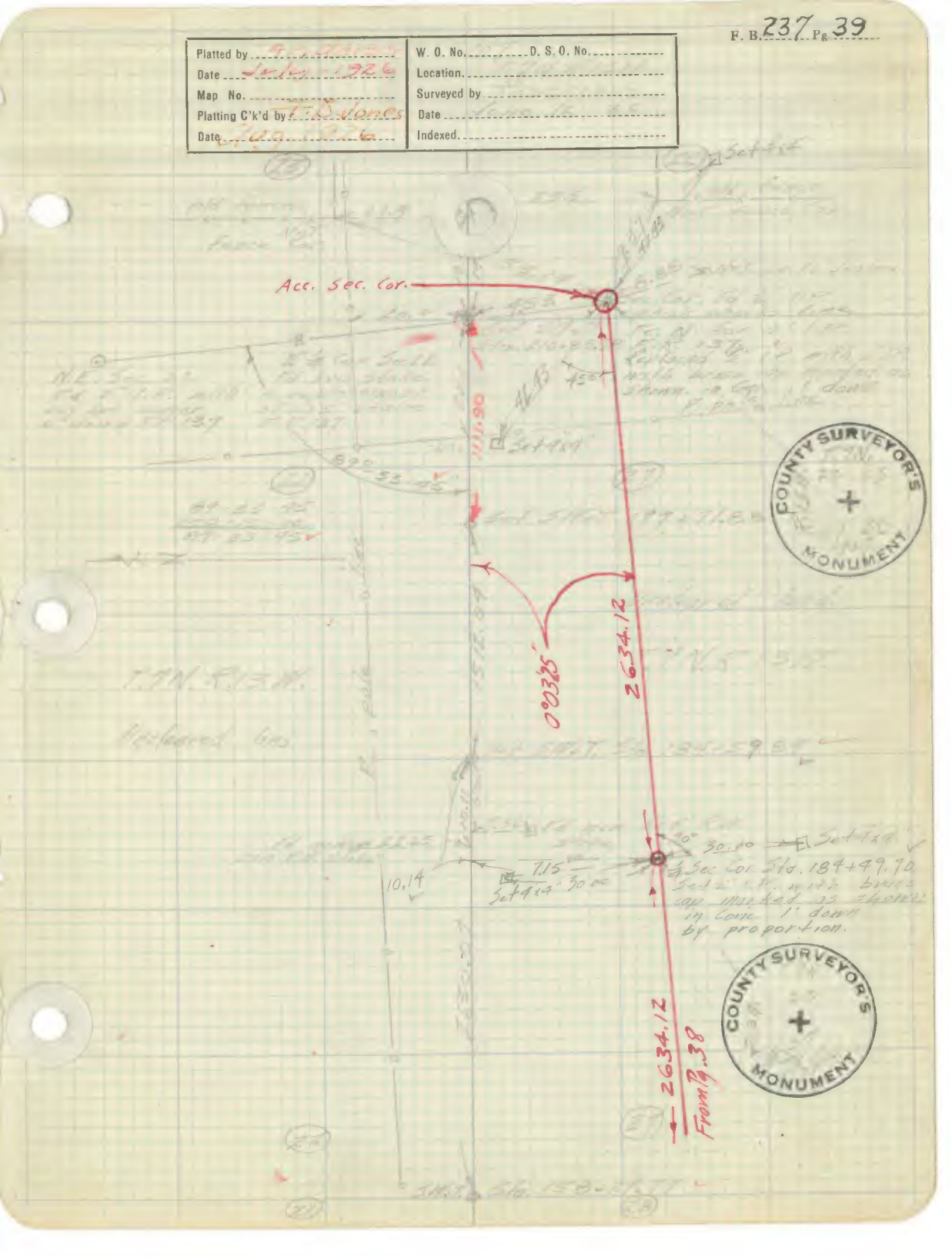

F. B. 237 Pg. 40



Platted by Anderson	W. O. No. 107 D. S. O. No.
Date July 1926	Location Del Sur
Map No.	Surveyed by [illegible]
Platting C'k'd by F. Dunn	Date [illegible]
Date [illegible] 1926	Indexed



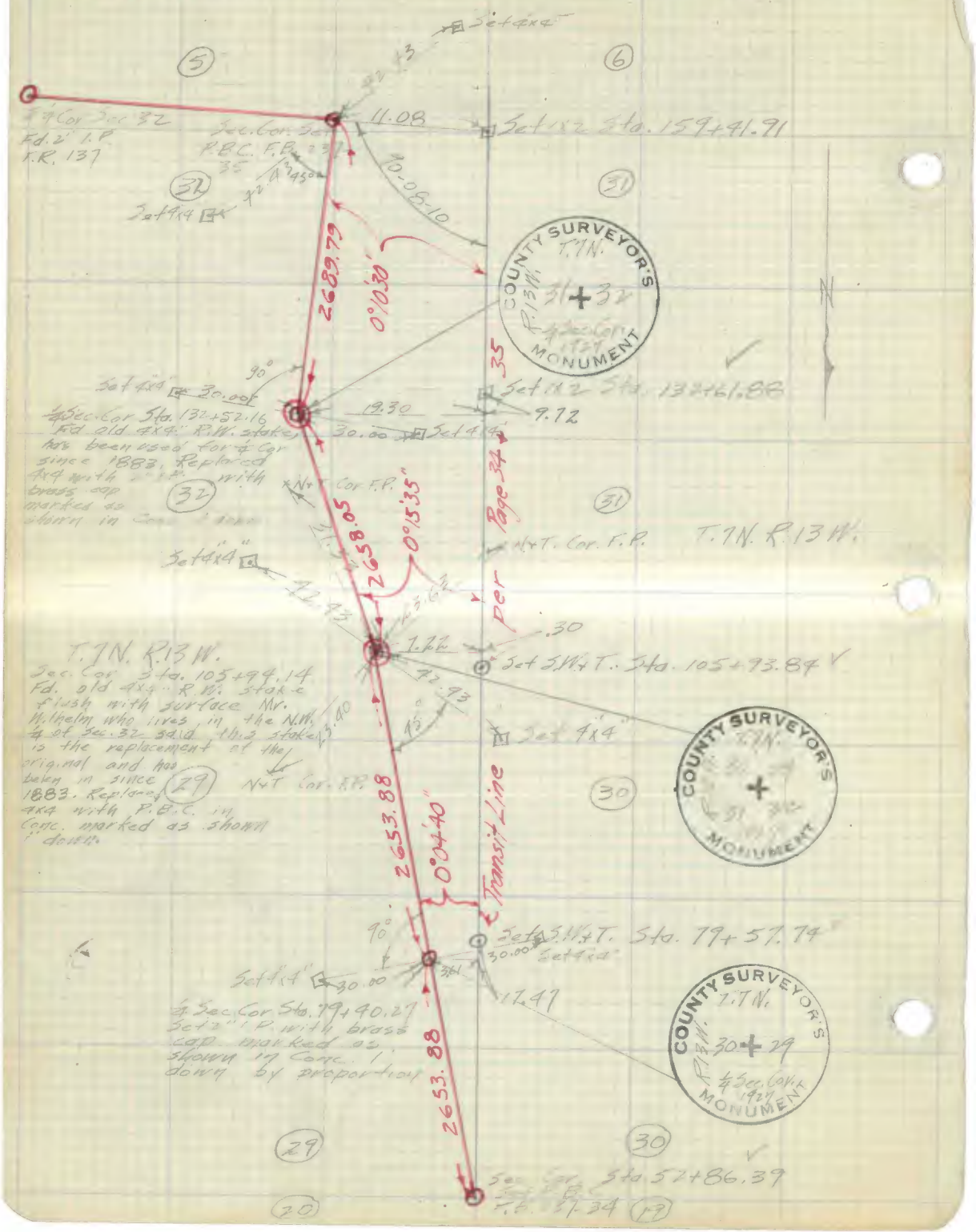
Set 4x4
5
6
1/4 Cor Sec 32
Fd. 2" I.P.
F.R. 137
Sec. Cor. Set
P.B.C. F.B. 237
35
11.08
Set 1x2 Sta. 159+41.91
90-08-10
32
31
Set 4x4
2689.79
0°10'30"
COUNTY SURVEYOR'S
T.7N.
R.13W.
31 + 32
1/4 Sec. Cor.
1927
MONUMENT
35
90°
Set 4x4
30.00
Set 1x2 Sta. 132+61.88
1/4 Sec. Cor Sta. 132+52.16
Fd. old 4x4" R.W. stake
has been used for 1/4 Cor
since 1883. Replaced
4x4 with 2" I.P. with
brass cap
marked as
shown in Conc. 1' down
19.30
9.72
30.00
Set 4x4
N+T Cor F.P.
32
31
2658.05
0°15'35"
Page 34
per
N+T. Cor. F.P.
T.7N. R.13W.
Set 4x4
42.43
.30
7.22
T.7N. R.13W.
Sec. Cor Sta. 105+94.14
Fd. old 4x4" R.W. stake
flush with surface Mr.
Wilhelm who lives in the N.W.
1/4 of Sec. 32 said this stake
is the replacement of the
original and has
been in since
1883. Replaced
4x4 with P.B.C. in
Conc. marked as shown
1' down.
Set S.W.+T. Sta. 105+93.84
42.43
45°
Set 4x4
29
N+T Cor. F.P.
30
2653.88
0°04'40"
Transit Line
90°
Set S.W.+T. Sta. 79+57.74
30.00
Set 4x4
Set 4x4
30.00
3.61
17.47
1/4 Sec. Cor Sta. 79+40.27
Set 2" I.P. with brass
cap marked as
shown in Conc. 1'
down by proportion
2653.88
29
30
Sec. Cor. Sta. 52+86.39
F.B. 237-34
20
19

Platted by	W. O. No. D. S. O. No.
Date	Location
Map No.	Surveyed by
Platting C'k'd by	Date
Date	Indexed

F. B. 237 Pg. 43

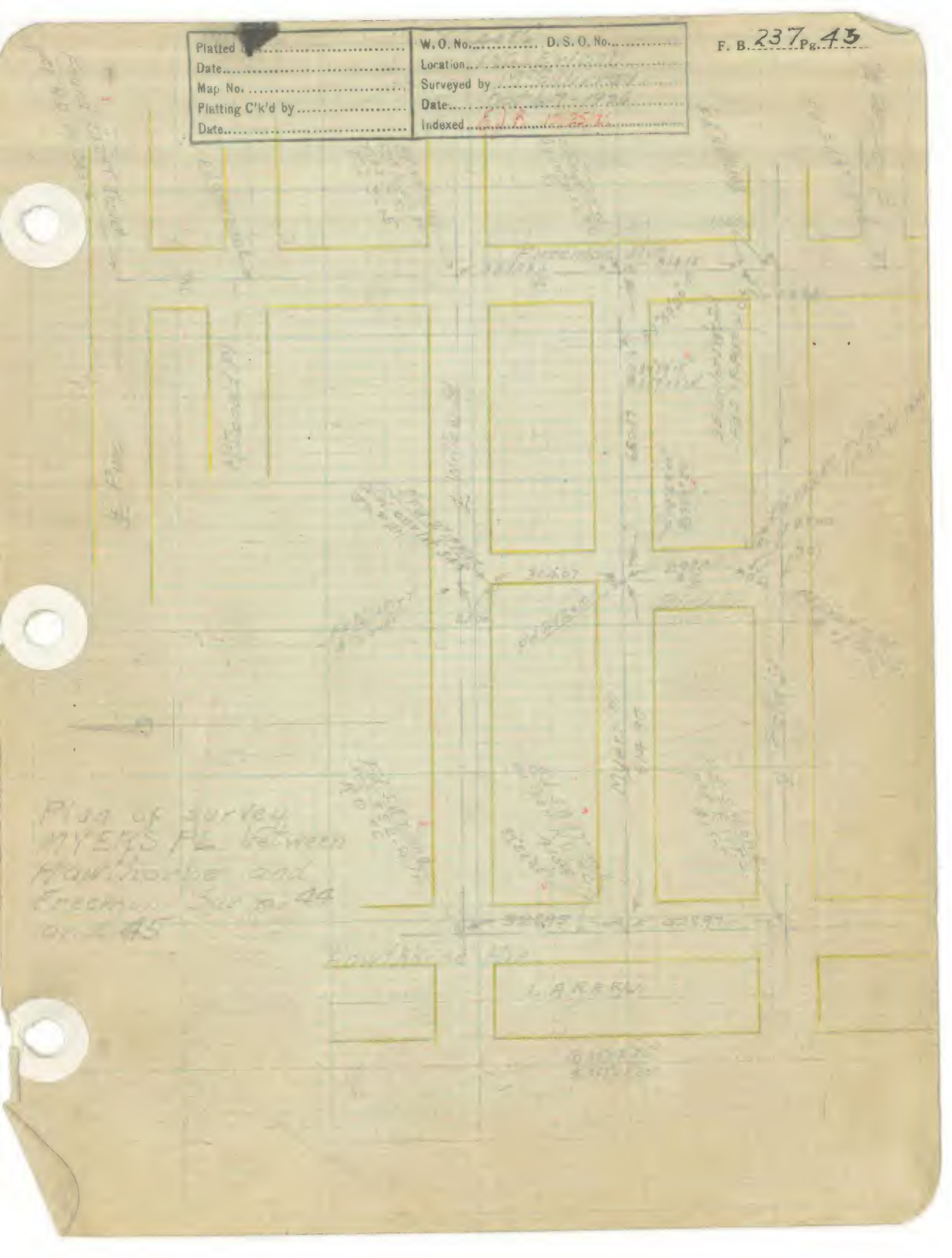

F. B. 237 Pg. 44

Platted by	W. O. No. 4026 D. S. O. No.
Date	Location ING. & W. [illegible]
Map No.	Surveyed by [illegible]
Platting C'k'd by	Date Oct. 6-7-1924
Date	Indexed



Platted by	W. O. No. 4056 D. S. O. No.
Date	Location. INGLEWOOD
Map No.	Surveyed by McGilvray
Platting C'k'd by	Date Oct 6-1-1926
Date	Indexed.

continued from p. 44

F. B. 257 Pg. 446

Platted by	W. O. No. D. S. O. No.
Date	Location
Map No.	Surveyed by
Platting C'k'd by	Date
Date	Indexed

F. B. 237 Pg. 47

F. B. 237 Pg. 48

Platted by J. H. Boyd	W. O. No. 4003 D. S. O. No.
Date Oct. 1926	Location Artesia
Map No.	Surveyed by McGillivray
Plotting C'k'd by D. M. Elm	Date Oct 5-1926
Date Oct. 1926	Indexed F.I.B. 10/25/26

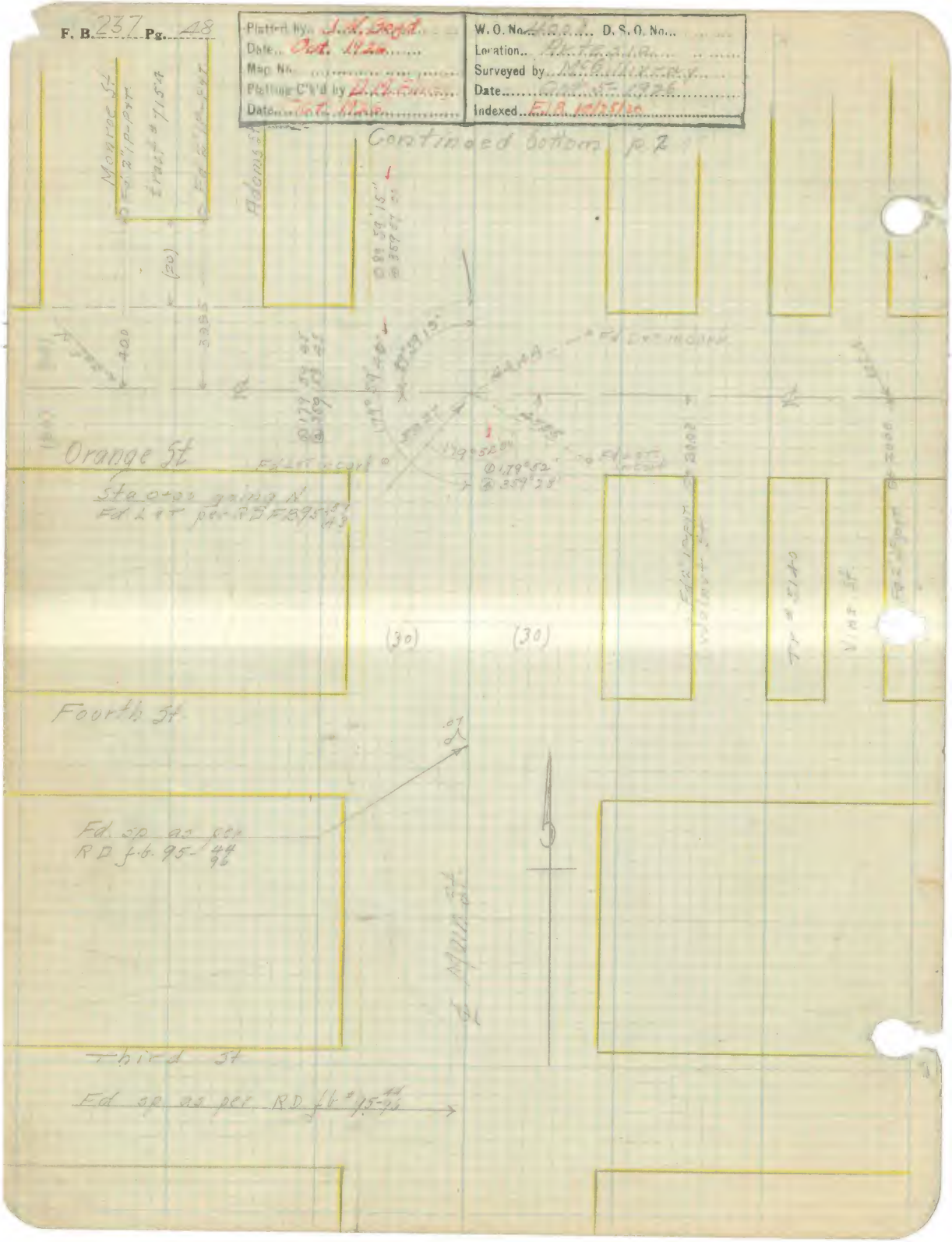

Plotted by	W.O. No. D.S.O. No.
Date	Location
Map No.	Surveyed by
Plotting C'k'd by	Date
Date	Indexed

F. B. 237 Pg. ~~111~~ 49

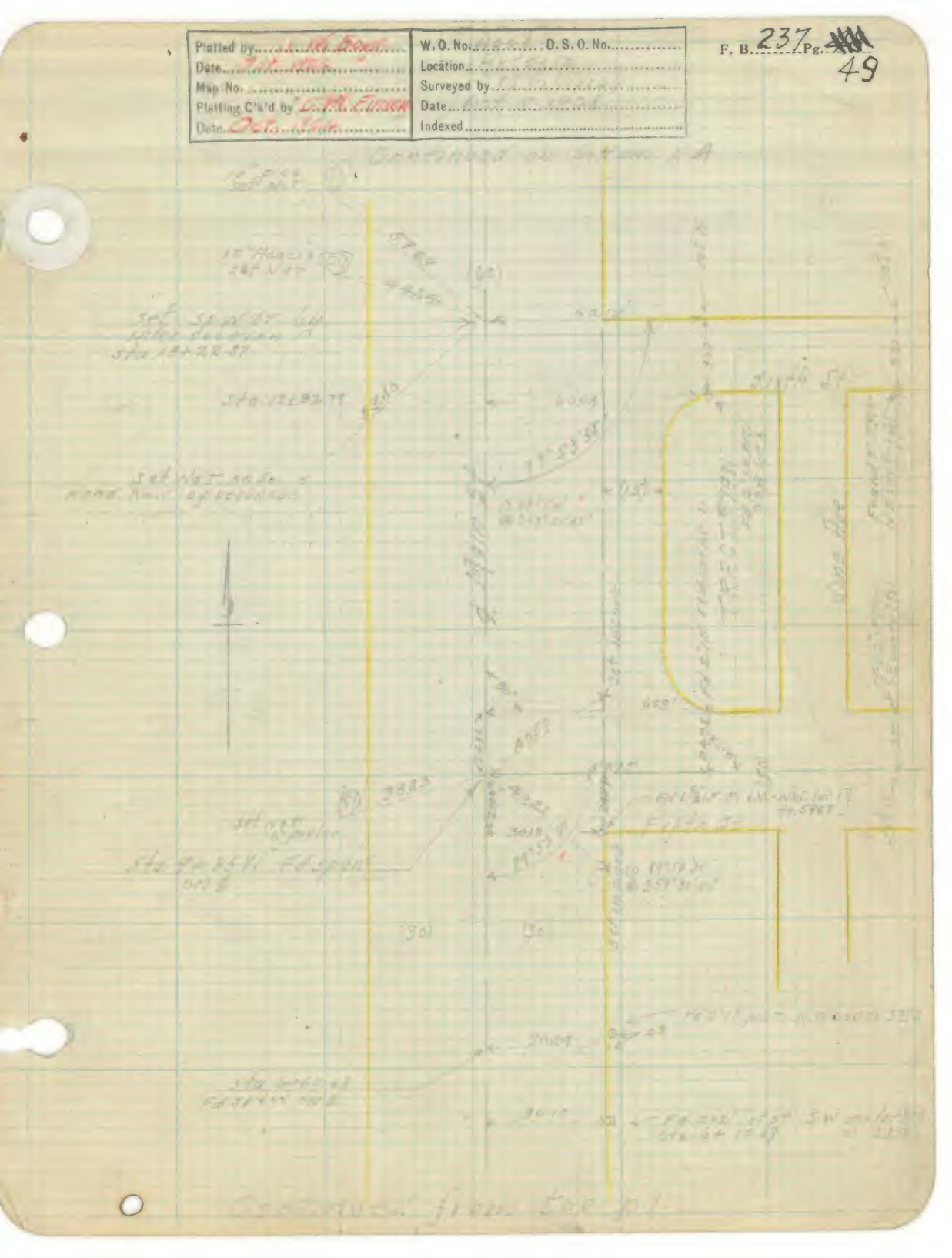

F. B. 257 Pg. 60

Platted by	W. O. No. [illegible] D. S. O. No.
Date	Location [illegible]
Map No.	Surveyed by [illegible]
Platting C'k'd by	Date [illegible]
Date	Indexed

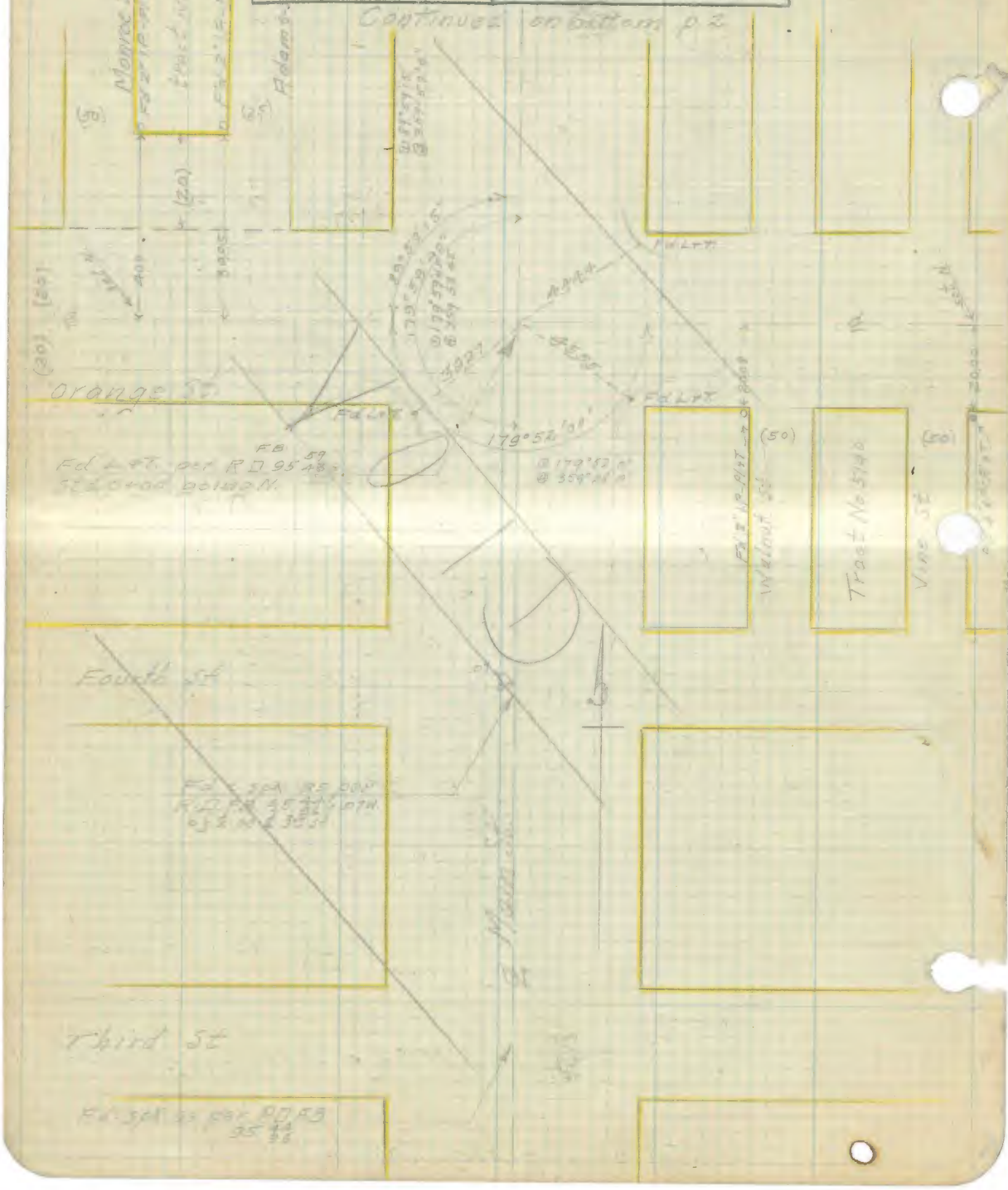

Platted by J.W. Boyd	W.O. No. [illegible] D.S.O. No.
Date Oct. 1926	Location [illegible]
Map No.	Surveyed by [illegible]
Platting C'k'd by [illegible]	Date [illegible]
Date Oct. 1926	Indexed

F. B. 237 Pg. 51

Topography on pages 5 to 15



Continued from top p2

F. B. 227 Pg. 52

Platted by J. K. Boyd	W. O. No. [illegible] D. S. O. No.
Date Oct. 1926	Location [illegible]
Map No.	Surveyed by [illegible]
Platting C'k'd by [illegible]	Date [illegible]
Date Oct. 1926	Indexed

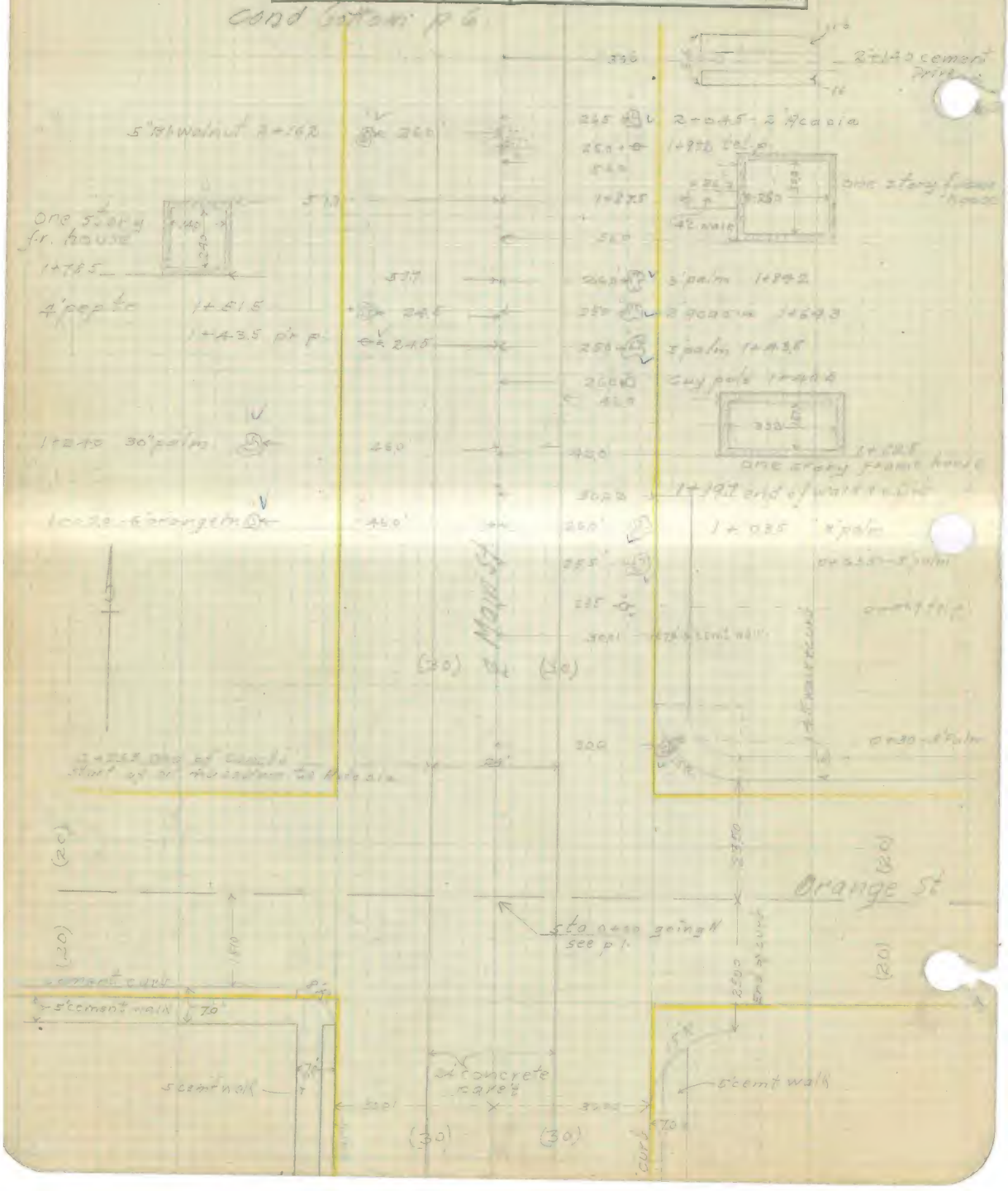

F. B. 237 Pg. 53

Platted by J.W. Boyd	W. O. No. ____ D. S. O. No. ____
Date Oct. 1926	Location ____
Map No. ____	Surveyed by ____
Platting C'k'd by O.M. Finley	Date ____
Date Oct. 1926	Indexed ____

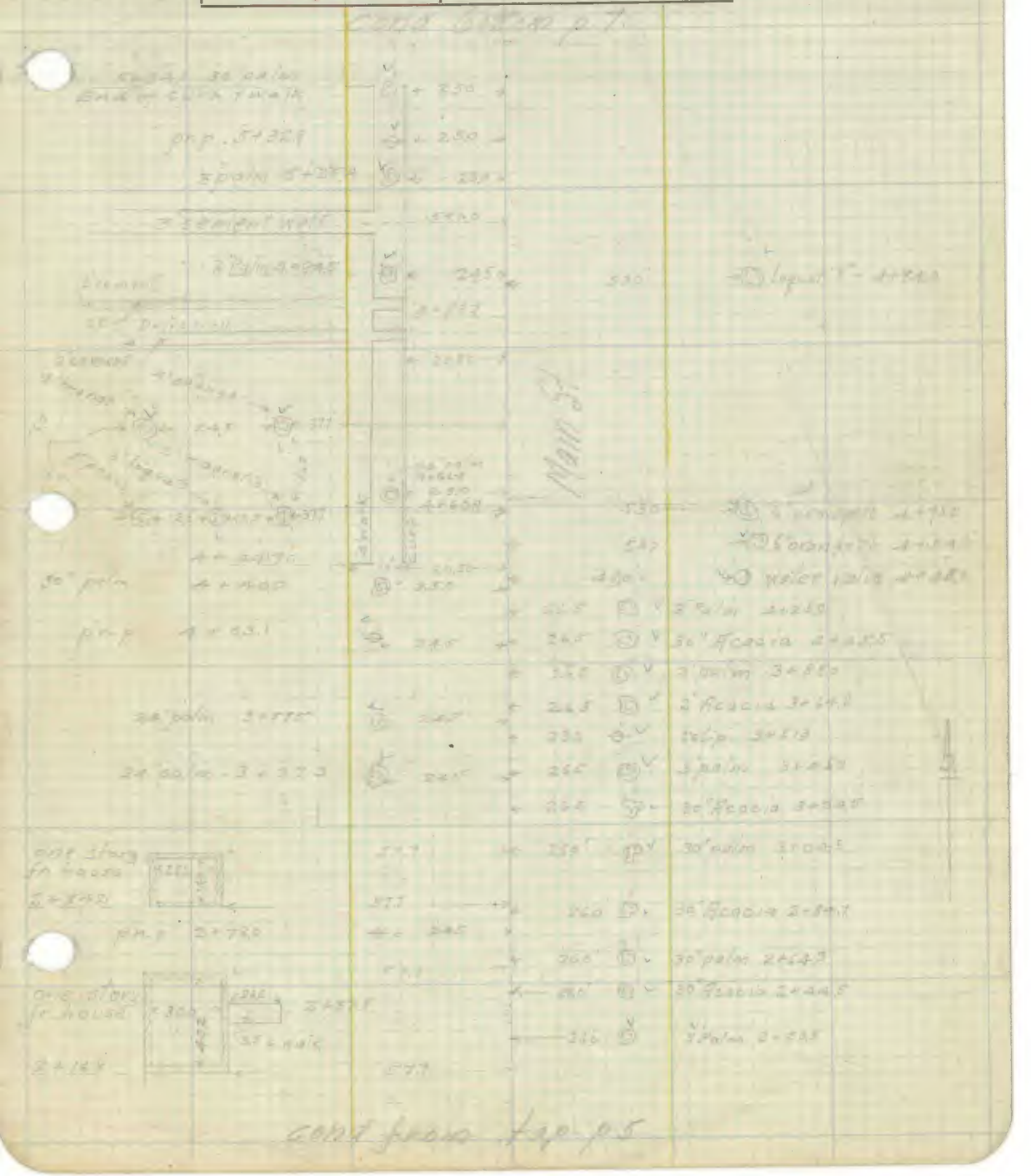

Cond on bottom p. 8.

30" gum 8+73.3 — 25.0

26.5 — 3' palm 7+67.4

2.5 pep. - 8+46.7 — 25.0 — 26.5 — 3' palm 7+46.5

3' c. walk
8+25.9 — 33.0 — 26.5 — 30" palm 7-26.1

4' gum - 8+06.0 — 25.0 — 26.5 Boyd (8+05.1) — 3.5' palm 7+05.1

26.0 — 3' Palm 6-84.9

2' palm 7+77.3 — 24.0

23.5 — pr. p. 6+67.5

22.5 — tel p 6+65.0

26.5 — 3' palm 6+64.2

4.0' gum - 7+56.5 — 24.0 — 41.0 — 160 — Frame ice house 6+51.9

2' palm 7+35.4 — 24.0 — 33.0 — 6+44.0 - 2' cem. walk

4" apple tree 7+30.0 — 51.0

5" apple tr. 7+17.2 — 51.0' — 27.0' — 3' palm 6+24.5

2' palm 7+11.5 — 24.0

27.0' — 30" Acacia 6+05.6

Main

4" apple tr. — 2' palm 6+90.2 — 25.0' — 24.0

27.0 — 3' palm 5+84.3

20" palm 6+68.7 — 24.0 — 27.0' — 30" acacia 5+68.0

30" palm 6+45.5 — 24.0

27.0' — 3' palm 5+44.6

6+26.2 — 3' walk — 33.0'

27.0 — 2' acacia 5+24.5

30.0' 5+18.0 — 4.5 walk (cement)

2' palm 6+16.7 — 24.0

27' — 3' P. 5+5.0

2' palm - 5+53.5 — 24.0'

23.1' — 5+4.8 tel. p

Cond from top p. 6

F. B. 237 Pg. 55

Platted by J. W. Boyd	W. O. No. ____ D. S. O. No. ____
Date Oct. 1926	Location ____
Map No. ____	Surveyed by ____
Platting C'k'd by D.M. Finlay	Date ____
Date Oct. 1926	Indexed ____

cont'd on Extra p. 9.







cont from top p. 7

F. B. 237 Pg. 56

Cond on bottom p. 10
2' palm - 12+15.6
24.0
27.0
3' palm 12+34.4
2' palm 11+95.8
24.0
27.0
3' palm 12+14.8
11+93.0
End of walk & curb
12.0
20.45
3' palm 11+95.8
2' palm 11+76.0
24.0
27.0
3' palm 11+76.8
2' palm 11+55.5
24.0'
27.0
3' palm 11+57.2
3' palm 11+35.6
24.0'
11+23.9
cement Dr
27.0
3.5 palm 11+36.3
2.5 palm 11+14.5
24.0
27.0
3' palm 11+14.3
25.0
pr. p 11+07.0
24.0
tel p 11+05.2
12.0
20.50
10+93.7 - 2.5 palm -
wire fence. c. walk & curb
25.0
27.0
3' Palm 10+93.2
2' palm 10+73.6
25.0
27.0
3' palm 10+72.0
30.05
(30)
(45)
10+71.3 end of curb & walk
Poyd
10+45
3.5 palm
27.0
10+50.4 - 3' palm
3' c. walk
10+32.50
30.00
10+43.6 4' c. walk
10+23.5
27.0
4' palm
21.0
25.0
30.02
14.5
10+29.0 3' palm
27.0
10+08.0 3½' Palm
4' c walk
15' R
9.5
curb
(25)
15.00
9+85.81
see p. 2
SPK-W & T
Fifth St
15.01
curb
15' R
9.5
(25)
4' c. walk
℄ Main St
30.03
4' c. walk
(30)
(30)
7.0
Cond from top p. 8

Platted by J. W. Boyd	W. O. No. [illegible] D. S. O. No.
Date Oct. 1926	Location Batavia
Map No.	Surveyed by [illegible]
Platting C'k'd by D. M. Finney	Date Oct. 9-26
Date Oct. 1926	Indexed

3.5' palm 14+38.4 — 24.5 → cond on bottom p. 11.

← 37.0 — 14+25.1 3' orange

← 25.0 — pr. p. 14+23.2

12" acacia 14+23.4 — 24.0 → — 24.0 — tel. p. 4+21.4

10" acacia 14+02.7 — 40.0 →

← 26.0 — 30" palm 14+14.3

3.5 pine - 14+10.4 — 24.0 →

← 27.0 — 30 palm 13+75.9

12" acacia 13+75.5 — 40.0 →

10" pine - 13+66.5 — 40.0 →

13+55.5 - 3' palm — 24.0 → (30)

Main St.

12" pine 13+43.9 — 40.0 → (30)

14" acacia 13+38.3 — 40.0 → — 34.0 → 3' orange tr. 1.0 → 3' orange tr. 13+34.0

12" pine 13+23.0 — 40.0 →

2' umbrella tree 13+27.5 — 24.5 → 13+22.57 - 5 pk. W.V.T. see p. 2

← 27.0 — 3' palm 13+11.7 Sixth St.

2' palm 13+08.4 — 24.0 →

2' palm 12+93.0 — 24.0 → — 27.0 — 3' palm 12+92.5

4' o. walk 12+88.3 — 33.0 → — 27.0 — 3' palm 12+73.6

← 25.0 — pr. p. 12+63.4

3' palm 12+73.1 — 24.0 → — 24.0 — tel. pole 12+61.3

3' palm 12+53.9 — 24.0 → — 27.0 — 3' palm 12+54.0

2' palm 12+15.6 — 24.0 →

(30) (45)

cond from top - p. 9

F. B. 237 Pg. 58

Cont'd on bottom p. 12

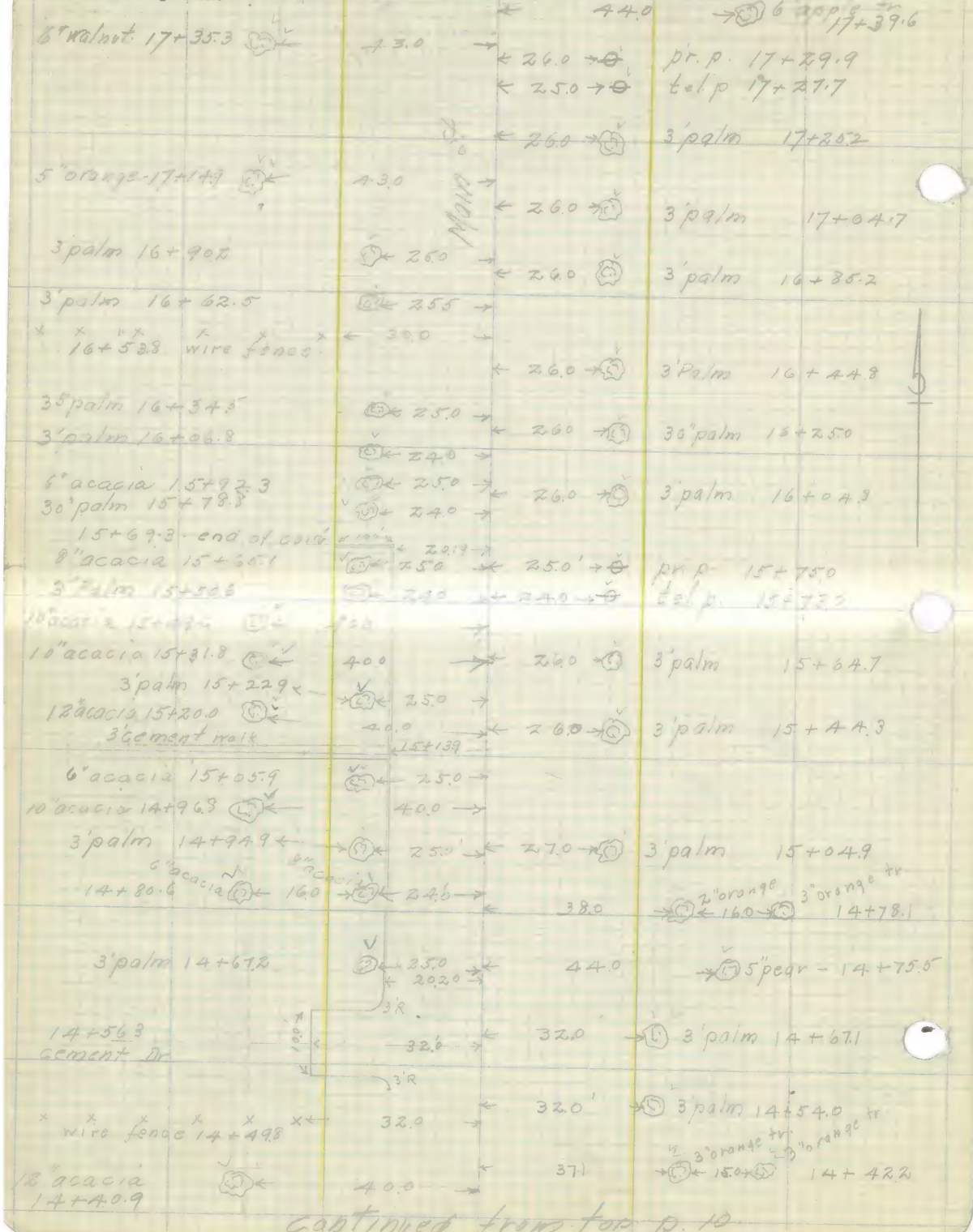

Continued from top p. 10

Platted by J. W. Boyd	W. O. No. [illegible] D. S. O. No.
Date Oct. 1926	Location [illegible]
Map No.	Surveyed by [illegible]
Platting C'k'd by D. M. Finley	Date Oct. [illegible]
Date Oct. 1926	Indexed

continued bottom p. B.

← 26.0 → ⊕ pr. p 20+32.9
← 26.0 → ⊕ tel. p 20+31.2

3' palm 20+26.2 ⊕ ← 25.0 →

3' palm 19+97.8 ⊕ ← 25.0 →

3' palm 19+70.4 ⊕ ← 25.0 →

3' palm 19+42.5 ⊕ ← 25.0 →

30" palm 19+14.5 ⊕ ← 25.0 → ← 30.0 → ⊕ 12" pine 19+15.5
← 25.0 → ⊕ pr. p 18+88.2
← 24.0 → ⊕ tel. p 18+86.2

3' palm 18+58.9 ⊕ ← 25.0 →
× × 18+52.7 wire fence ← 32.0 →

3' palm 18+30.3 ⊕ ← 25.0 →
(30) Main St. (30)

8" walnut 17+76.7 ⊕ ← 43.0 →
3' palm 17+74.3 ⊕ ← 25.0 →
← 30.0 → ⊕ 15" pine 17+70.6

4" walnut 17+55.8 ⊕ ← 43.0 →
3' palm 17+46.1 ⊕ ← 25.0 →

F. B. 257 Pg. 60

Cond on bottom p 14

24" gum 22 + 90.9 — 25.0 →

30" gum - 22 + 76.1 — 25.0 →

15" gum - 22 + 66.7 — 25.0 →

6" pepper 22 + 57.2 — 25.0 →

← 25.0 → — 22 + 55.6 - end of w fence

30" gum - 22 + 46.20 — 25.0 →

picket fence 22 + 33.5 — 31.0 →

3' palm 22 + 20.8 — 25.0 →

Main St

12" pepper 21 + 98.0 — 25.0 →

← 26.0 → pr. p 21 + 86.2

← 25.5 → tel p 21 + 84.6

3' palm 21 + 65.0 — 25.0 →

3.5' palm 21 + 37.4 — 25.0 →

3' palm 21 + 09.4 — 25.0 →

30" palm 20 + 82.1 — 25.0 →

← 25.0 → — 20 + 60.5 wire fence

4" pepper 20 + 53.9 — 25.0 →

Cond from top p 12

Platted by J. W. Boyd	W. O. No. [illegible] D. S. O. No.
Date Oct. 1926	Location [illegible]
Map No.	Surveyed by [illegible]
Platting C'k'd by D. M. Finley	Date [illegible]
Date Oct. 1926	Indexed

cond on bottom p. 15

End of W. fence 24+20.9

30.0

3' palm 24+16.2 — 250

24+12.8 — 230

3' c. walk

2' cement

300

Driveway 77'

23+94.5

2' cement

3' palm 28+88.5 — 250

Main St

6' cotton to 23+63.5 — 250

3' palm 23+60.9 — 250

3' c. walk

23+40.9 — 300 — 250 — pop 23+40.8

245 — cel. p. 23+39.0

3' palm - 23+32.9 — 250

30.0

23+12.6 — 350

End of picket fence

start [illegible]

cond from top p. 13


Main
Artesia
28.6
guy pole 0+24.3
42.0
28.0
sta 26+51.65
see p 4
Gas filling Sta (frame)
canopy
250 + 0
prp 26+22.6
canopy
38.6
38.5
Gas filling station (frame)
16.0
sta 25+96.4
53.5
53.8
3' palm 25+74.3
25+48.4
3'x3' concrete block (rain stand)
46.9
49.0
25+33.4
43.4
25+34.8
24 P
4' pepper
60.5
31.5
25+09.8
43.4
49.0
25+10.7
wire fence
One story frame market store
33.2
One story frame house
24+73.3
33.3
250 + 0
prp
24+86.6
250 + 0
tel p
24+82.9
cond from top p 14

Platted by W.W. Boyd	W.O. No. ..... D.S.O. No. .....
Date	Location .....
Map No. 2278	Surveyed by .....
Platting C'k'd by D.M. Finley	Date .....
Date Nov. 12	Indexed .....

F. B. 237 Pg. 63

(Mastotal)

Survey of PLYMOUTH St between Broadway and S.P.R.R. - West of ROSEMEAD

N 0-05-00 W

F. B. 257 Pg. 64

Platted by J.W. Boyd	W. O. No. [illegible] D. S. O. No.
Date Nov 1926	Location Rosemead
Map No. 8878	Surveyed by [illegible]
Platting C'k'd by D.M. Finley	Date Oct 11-12 1926
Date Nov. 1926	Indexed E.J.B. 10/25/26

For topog of Plymouth St see pages 65 and 66

Plotted by U.W. Bond	W.O. No. [illegible] D.S.O. No.
Date Nov. 1926	Location [illegible]
Map No.	Surveyed by [illegible]
Plotting C'k'd by [illegible]	Date [illegible]
Date Nov. 1926	Indexed

F. B. 237 Pg. 65



see p.64 for vicinity

F. B. [illegible] Pg. 66

Plotted by: W.V. Boyd	W. O. No. [illegible] D. S. O. No.
Date: Nov. [illegible]	Location: [illegible]
Map No.	Surveyed by: [illegible]
Plotting C'k'd by: [illegible]	Date: [illegible]
Date: Nov. 1952	Indexed

F. B. 237 Pg. 67

Platted by [illegible]	W. O. No. [illegible] D. S. O. No. [illegible]
Date Jan. 1921	Location. [illegible]
Map No. [illegible]	Surveyed by [illegible]
Platting C'k'd by [illegible]	Date [illegible]
Date [illegible]	Indexed. 10/15/21

SURVEY OF

RECORD STREET

from
Michigan Ave.
to
North Line Tract No.
6269 - M.B 66-14.

F. B. 237 Pg. 68

Platted by S. Detzel	W. O. No. ____ D. S. O. No. ____
Date Nov. 1926	Location ____
Map No. ____	Surveyed by ____
Platting C'k'd by ____	Date ____
Date ____	Indexed ____

F. B. 237 Pg. 69

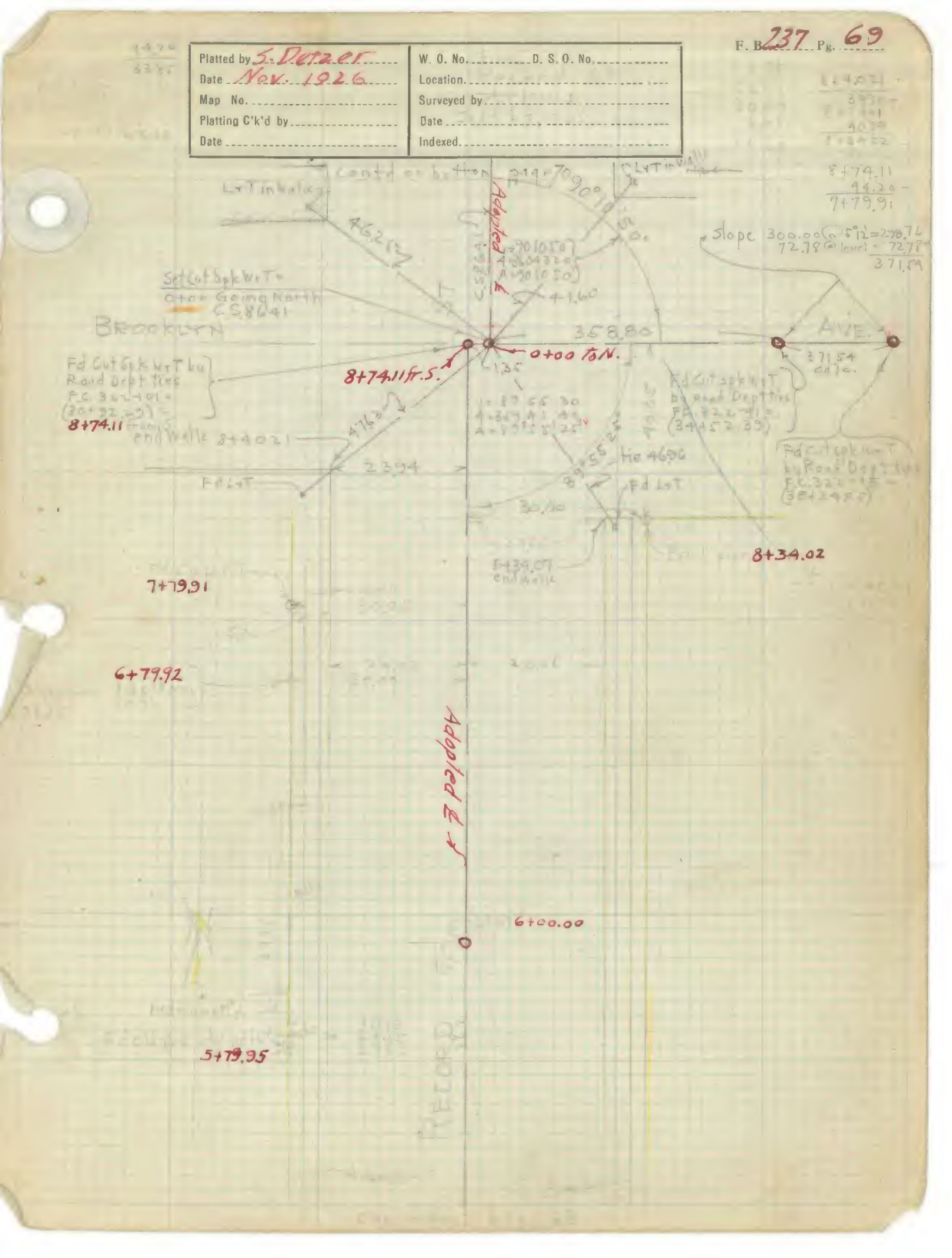

contd on bottom pg. 71
Set No T 5+95.82
no curb
18.72
17.33
.5 curb
DOZIER
AVE.
Set Nail
3+32.74
This Pt. not on
℄ of Dozier Ave.
Note: R.D. ties
on Dozier Ave
are all distroyed
Set No T = 2+97.20
18.58
17.32
Adopted ℄
end walk
1 sty. frame
store bldg
40.90
30.64
30.68
21.70
0+32.28
endwalk
0+31.95
endwalk
29.90
Fire
Sta.
1 sty.
stucco
store bldg
℄ per C.S. 8641
BROOKLYN
AVE
Set Cut spk W. T =
0+00 Going N. as shown on pg 2
Contd from top pg. 69

Platted by S. Detzer	W. O. No. 4026 D. S. O. No.
Date Nov. 1926	Location Record St
Map No.	Surveyed by A. Holms
Platting C'k'd by	Date 10-11-26
Date	Indexed

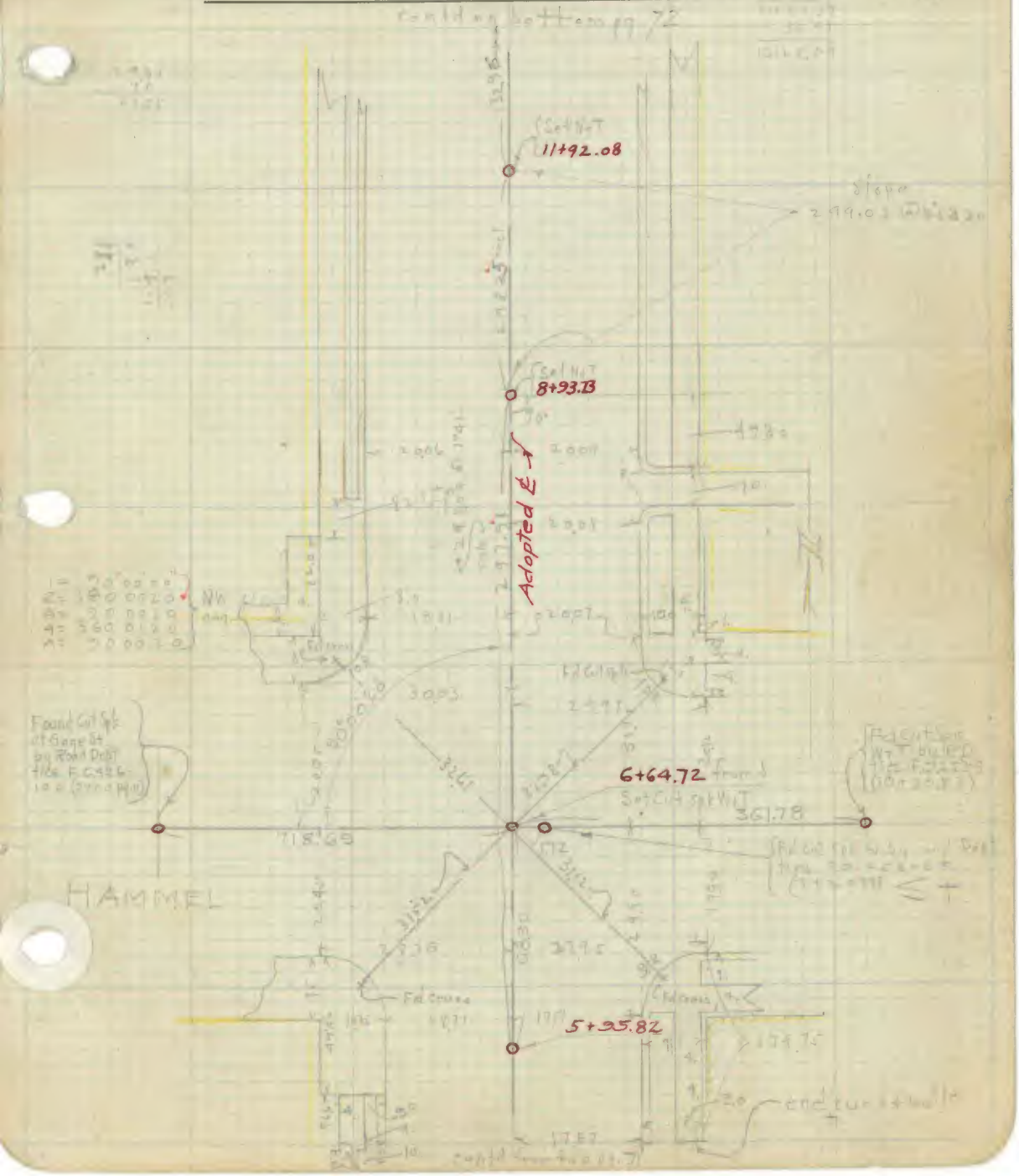

F. B. 237 Pg. 72

Contd on bottom pg 74

← Cont. bottom of Page 74B

Calc. Δ = 0°19'45"

For Pipe + stake found in this vicinity See Pg. 78D & 78C
For Intersection with ℄ of Folsom St. See Pg. 78-0

14+55.40

32.90

Adopted ℄

13+22.05
See Page 78f for Angle Point.

Note see pg 78f for New point

S. W+T. See Page 78f.

BALLINGER AVE.

30.63 is distance of ℄ from 2" I.P. per C.S. 8641
For Ties See Page 78f.

Contd on Page 73

Platted by S. Detzel	W. O. No. ____ D. S. O. No. ____
Date Nov 1926	Location ____
Map No. ____	Surveyed by ____
Platting C'k'd by McPherson	Date ____
Date ____	Indexed ____

F. B. 237 Pg. 73



Fd 2" pipe
Set N+T
Set N+T
Point "A"
tie
3.21
3.13
3.12
90°
5.95
0.38
for New line
Random line
111.74
Void
See pg 74a
Marginal sketch
Fd 2"x2" Stk + tk
top Stk .3 under
Surface road
no pipe = RL as
shown on Tr. No
4490 — MB 39-37
GERAGHTY ST
443.88
NE ang.
1 = 83°54'00"
4 = 335 36 00
A = 83°54'00"
2x2 Stk + tk
26+40.63
NE Cor
House
23.527
51.13
N+T PO
1814578
26+42.76
26+43.93
ties
Set N+T
26+42.76
Set 2x2 Stk + tk
Fd 2x2 Stk + tk
6+60.65 R.D. +
F.C. 475-27
NE ang
1 = 83°51'00"
2 = 167 41
A = 83°52'00"
4 = 335 27 40
A = 83°51'00"
2" Pipe Pt Tr
SE Cor Tr
No 5920
M.B. 66-73
Rechained
1.17
2.30
6.32
3.12
90°
112.50 PWA
2.38
368.03
356.59
368.07
3.13
Set N+T
111.74
Random line
1.26
Set N+T
Set nail
Pt "A"
0.38
Set N+T
5.95
Void — See Page 74c.
Void
See pg 74a
for new line
SE ang
1 = 109 43 00
4 = 421 52 00
A = 109°43'00"
GERAGHTY ST
SE ang
SE ang
Cont'd from 4 pg 73
Cont'd from 4 pg 72

F. B. 237 Pg. 74A

Platted by S. Detzer	W. O. No. ---- D. S. O. No. ----
Date Nov. 1926	Location ----
Map No. ----	Surveyed by ----
Platting C'k'd by ----	Date ----
Date ----	Indexed ----

F. B. 237 Pg. 74B

For this intersection and for center line of Geraghty St see page 74C

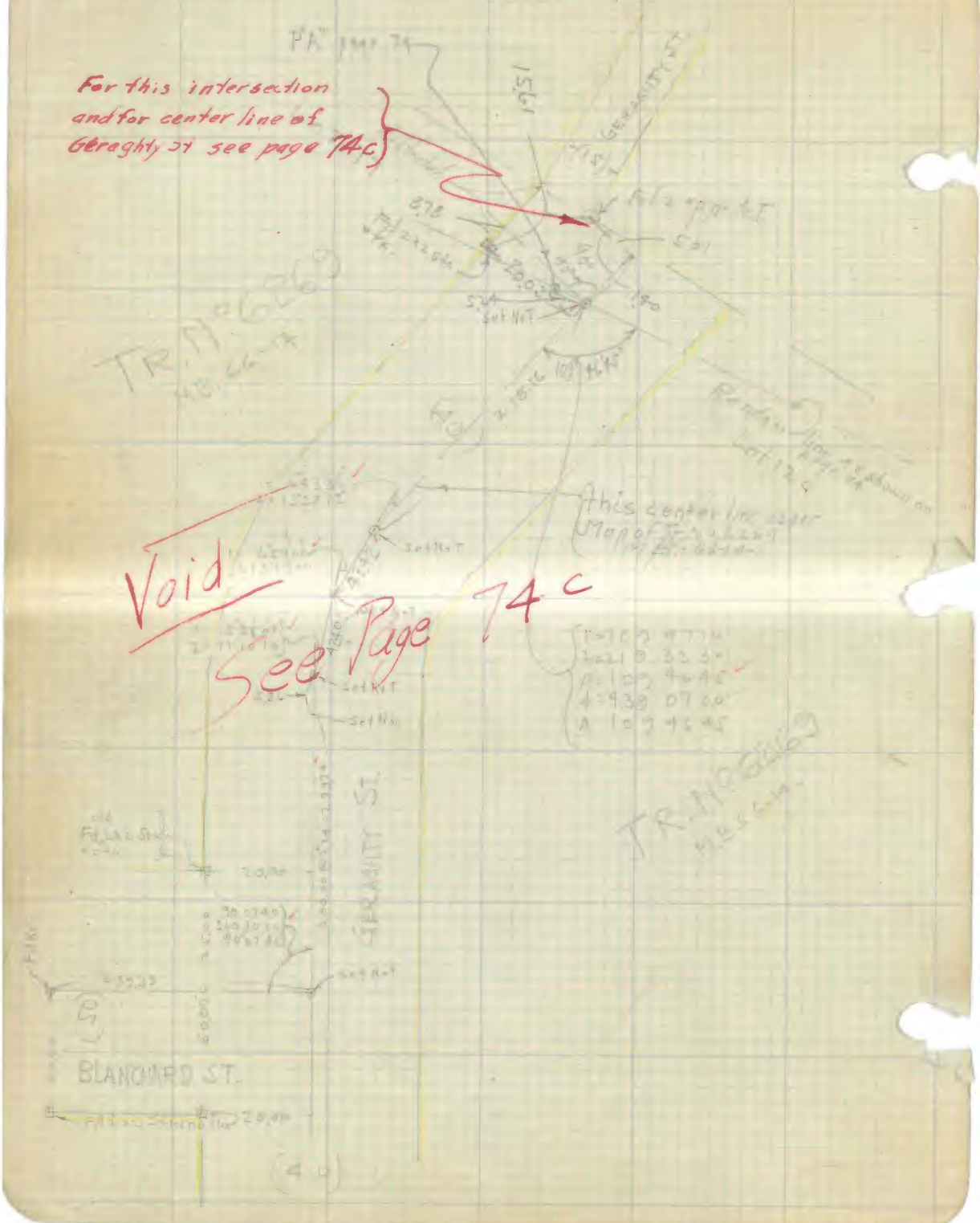

F. B. 237 Pg. 74C

Platted by S. Detaer	W. O. No. ____ D. S. O. No. ____
Date Nov. 1926	Location Manor Street
Map No. ____	Surveyed by A. Hawkins
Platting C'k'd by ____	Date Nov. 15
Date ____	Indexed ____

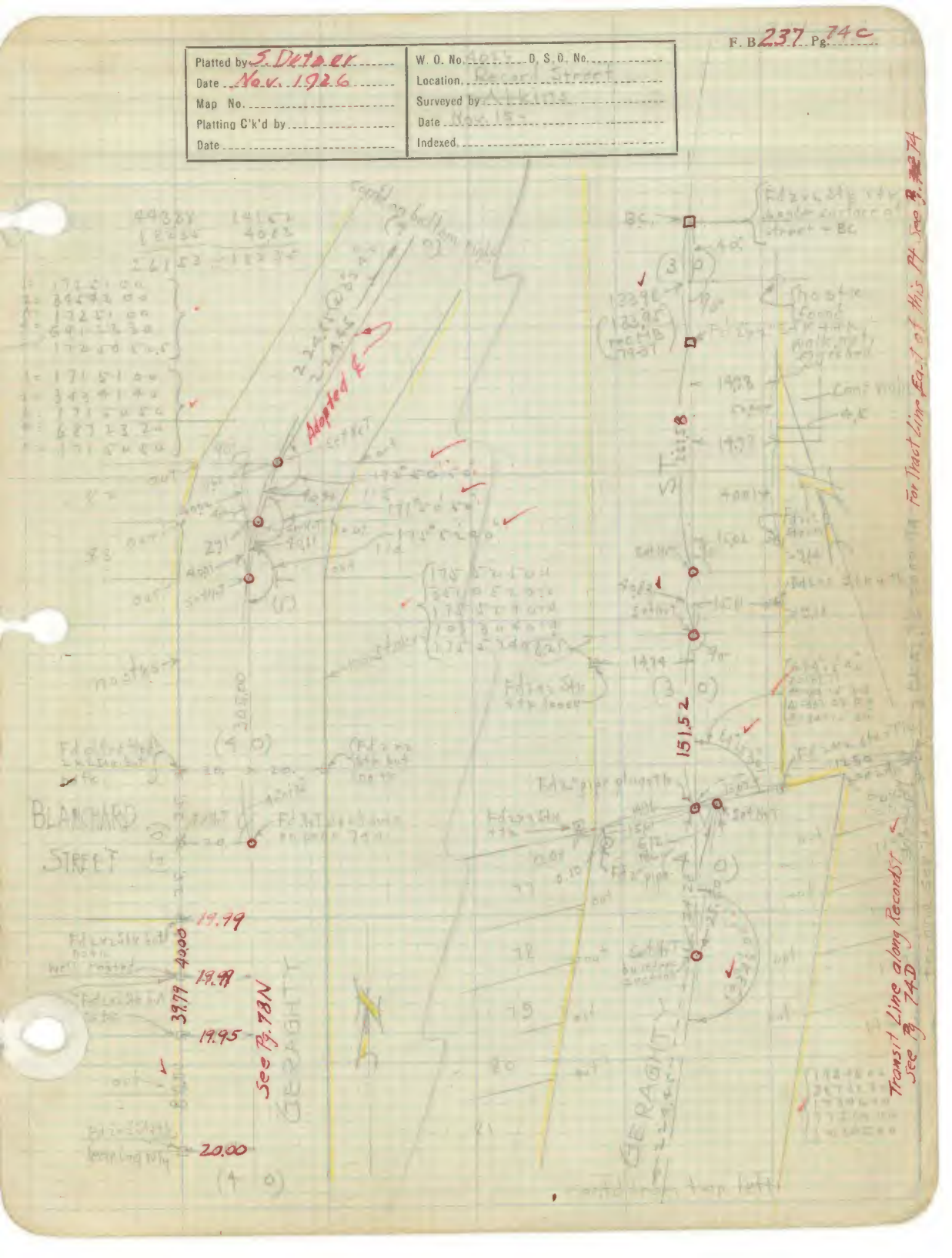

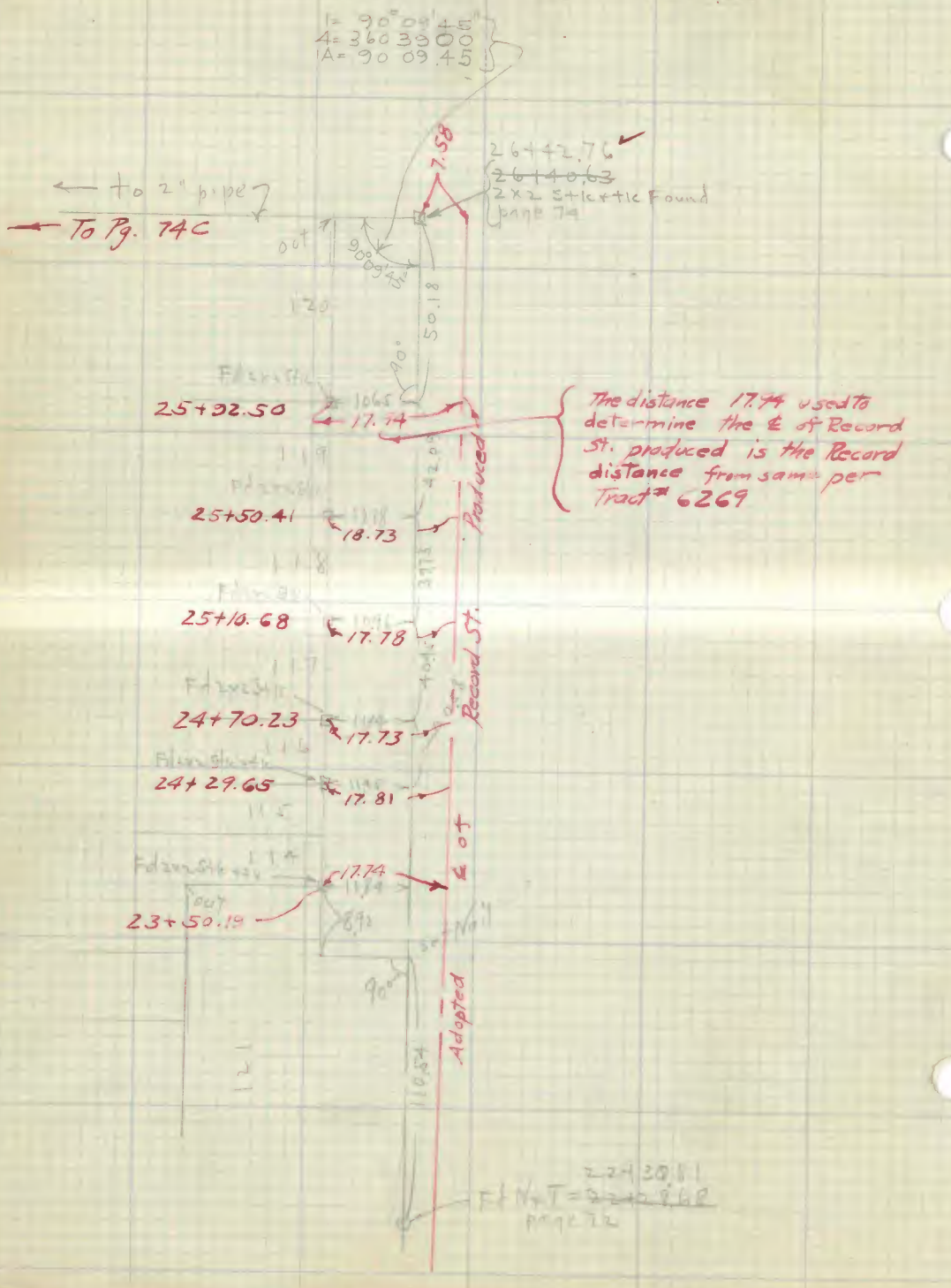

I = 90° 09' 45"
4 = 360 39 00
A = 90 09.45
7.58
26+42.76
~~26+40.63~~
2x2 Stk+tk Found
page 74
← to 2" pipe
← To Pg. 74C
out
90° 09' 45"
50.18
90°
25+92.50
17.74
The distance 17.74 used to determine the ℄ of Record St. produced is the Record distance from same per Tract # 6269
25+50.41
18.73
25+10.68
17.78
24+70.23
17.73
24+29.65
17.81
17.74
23+50.19
Record St. Produced
Adopted ℄ of
Fd N+T = 22+28.68
page 72

Date _____ Notes by _____ Chief Party _____ F.B. 237 PG. 75

Platted by _____	W. O. No. _____ D. S. O. No. _____
Date _____	Location _____
Map No. _____	Surveyed by _____
Platting C'k'd by _____	Date _____
Date _____	Indexed _____

A Copy of Notes on Pages. 78E-78N-74C

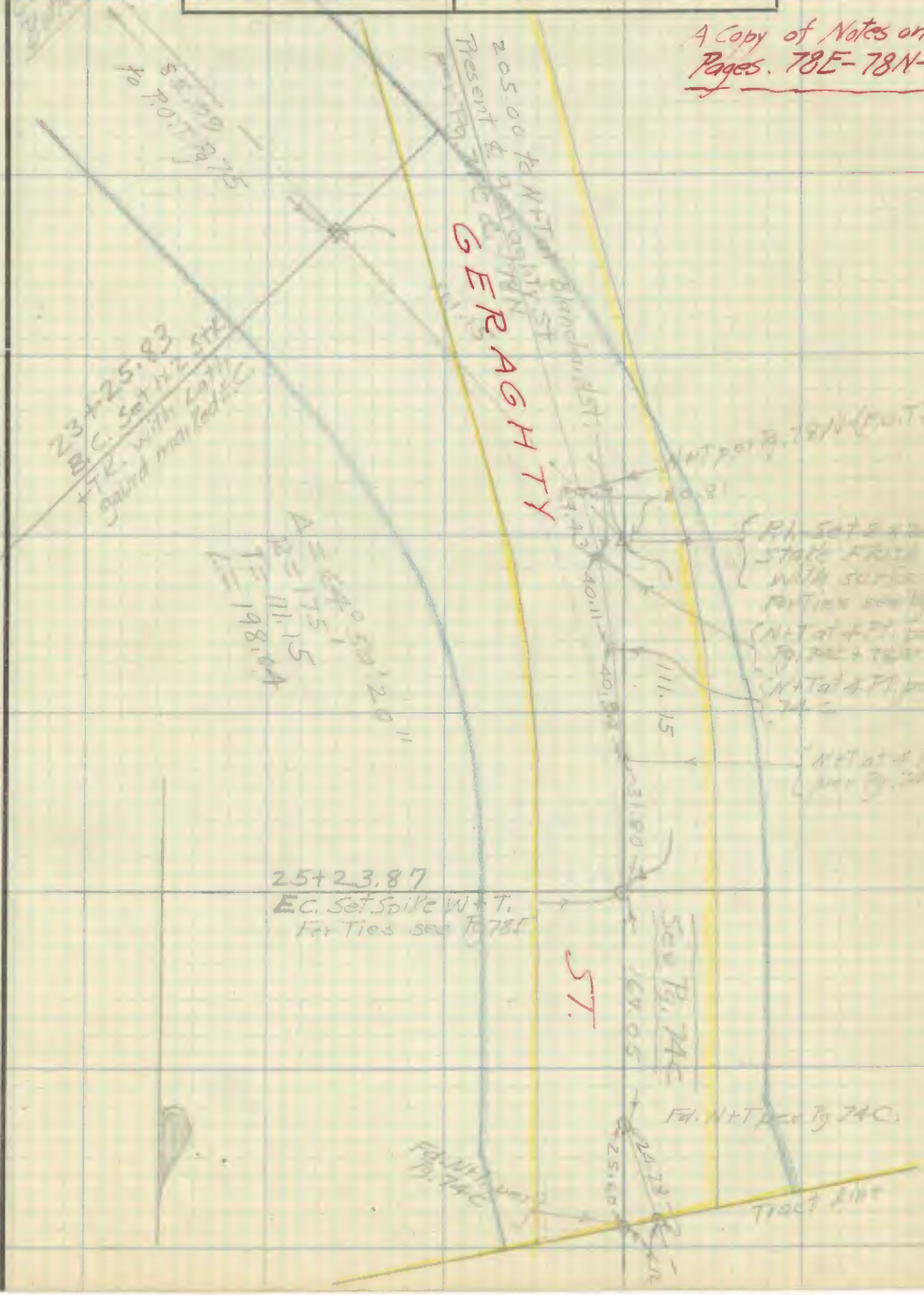

NOTE: ANY ADDITION OR CHANGES ON THIS SHEET MUST BE MADE OR CIRCLED IN RED, WITH DATE AND NAME OF PERSON MAKING CHANGE.

DO NOT EXTEND NOTES THIS SIDE OF THIS LINE

RETURN TO
LOS ANGELES COUNTY SURVEYOR

F.B. 237 PG. - 76 Chief Party Notes by Date

Copied from Pg. 78 G.

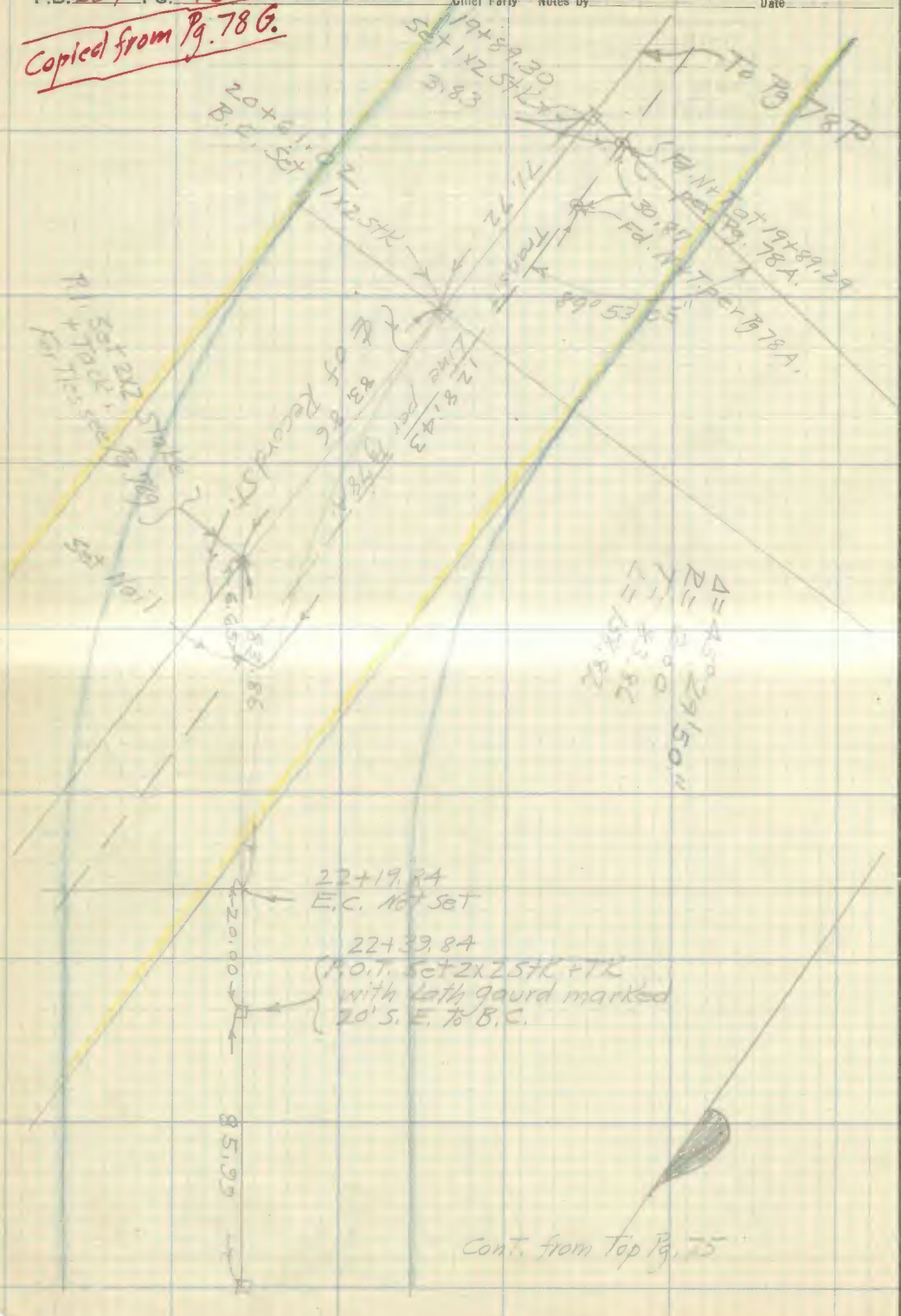

RETURN TO
LOS ANGELES COUNTY SURVEYOR

DO NOT EXTEND NOTES THIS SIDE OF THIS LINE

NOTE: ANY ADDITION OR CHANGES ON THIS SHEET MUST BE MADE OR CIRCLED IN RED. WITH DATE AND NAME OF PERSON MAKING CHANGE.

Platted by S. Detzer	W. O. No. [illegible] D. S. O. No.
Date Nov. 1926	Location Record St.
Map No.	Surveyed by [illegible]
Platting C'k'd by	Date [illegible]
Date	Indexed

Void

Fd 2" I.P.
Page 72.

~~415.64'~~ Lot line 7

F. B. 237 Pg. 78

F. B. 237 Pg. 78A

Platted by S. Detzer	W. O. No. 4026 D. S. O. No.
Date Nov. 1926	Location Record St.
Map No.	Surveyed by A. Fitzmiles
Platting C'k'd by	Date 10-26-26
Date	Indexed

19+70
25+19.68
2 91.40
26+28.68
2 91.40
20+20.07

20+20.07
20.78
19+89.29
60.03 @ 19°40' = 56.5 2
12.74 level 12.74
69.26 Slope back

cont. from bottom pg 74b

Slopes

80.00 @ level = 80.00
189.60 = 12°48' = 184.89
264.80

Fd Ke T = Sta. 20+20.07

(90°07'30") Fd Ke T

BLANCHARD ST

℄ as shown on page 74a

℄ Record St. pencil run as shown on page 72

30.78 Not ℄

Rec. 90-07-35 per MB 66-14-15

90°07'35" (Adj. for closure)

264.89 Calc.

19+89.29

69.26 Calc.

89°53'05" Adj. for Closure

89-53-00

1 = 89°53'30"
2 = 179°46'30"
A = 89°53'15"
A = 359°32'20"
A = 89°53'00"

Transit Line on Record St.

RECORD ST.

to Spk at Brooklyn Ave

F. B. 237 Pg. 78B

F. B. 237 Pg. 78C

Platted by S. Detzer	W. O. No. 4026 D. S. O. No.
Date Nov. 1926	Location Relocate St
Map No.	Surveyed by P.W. Atkins
Platting C'k'd by	Date 10-26-26
Date	Indexed




To Page 72
Adopted ℄ Record St
transit line page 72
17+22.44
Fd No T page
31.25'
31.99
17+15.25
Fd 2x2 Stk out hole =
SW Cor Lot 5
Tr No 2150
MB 22-149
29.69
Fd 2" pipe PT
16+91.03
From Pg. 72

Date 3-5-27 Notes by Atkins Chief Party F.B. 237 Pg. 78E

Platted by	W. O. No. 4026 D. S. O. No.
Date	Location Record St.
Map No.	Surveyed by PW Atkins Dep.
Platting C'k'd by	Date 3-5-27
Date	Indexed

These Notes Copied on Page 75-

NOTE: ANY ADDITION OR CHANGES ON THIS SHEET MUST BE MADE OR CIRCLED IN RED, WITH DATE AND NAME OF PERSON MAKING CHANGE.

DO NOT EXTEND NOTES THIS SIDE OF THIS LINE

RETURN TO LOS ANGELES COUNTY SURVEYOR

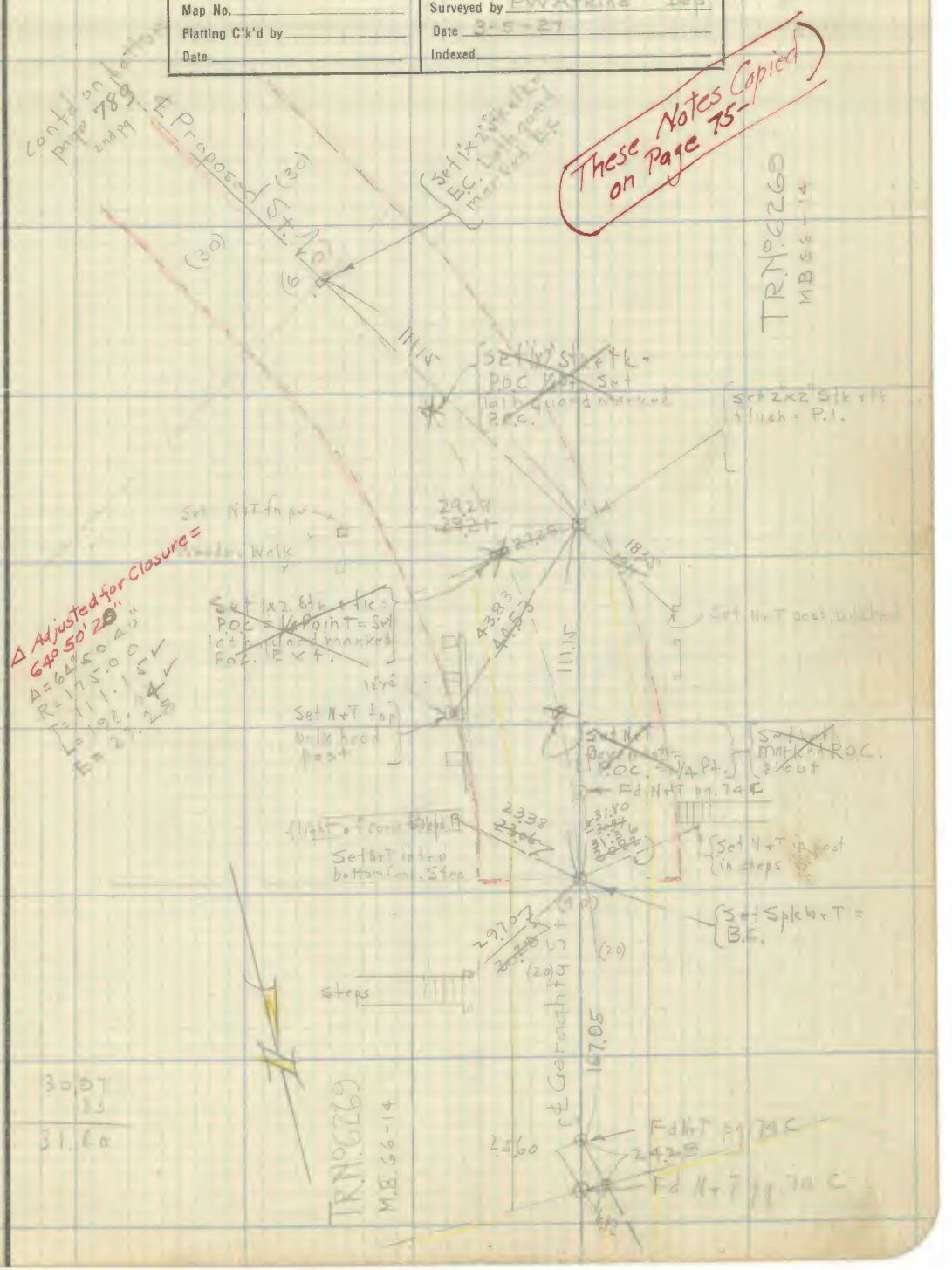

F.B. 237 PG. 78F. Chief Party Notes by Date

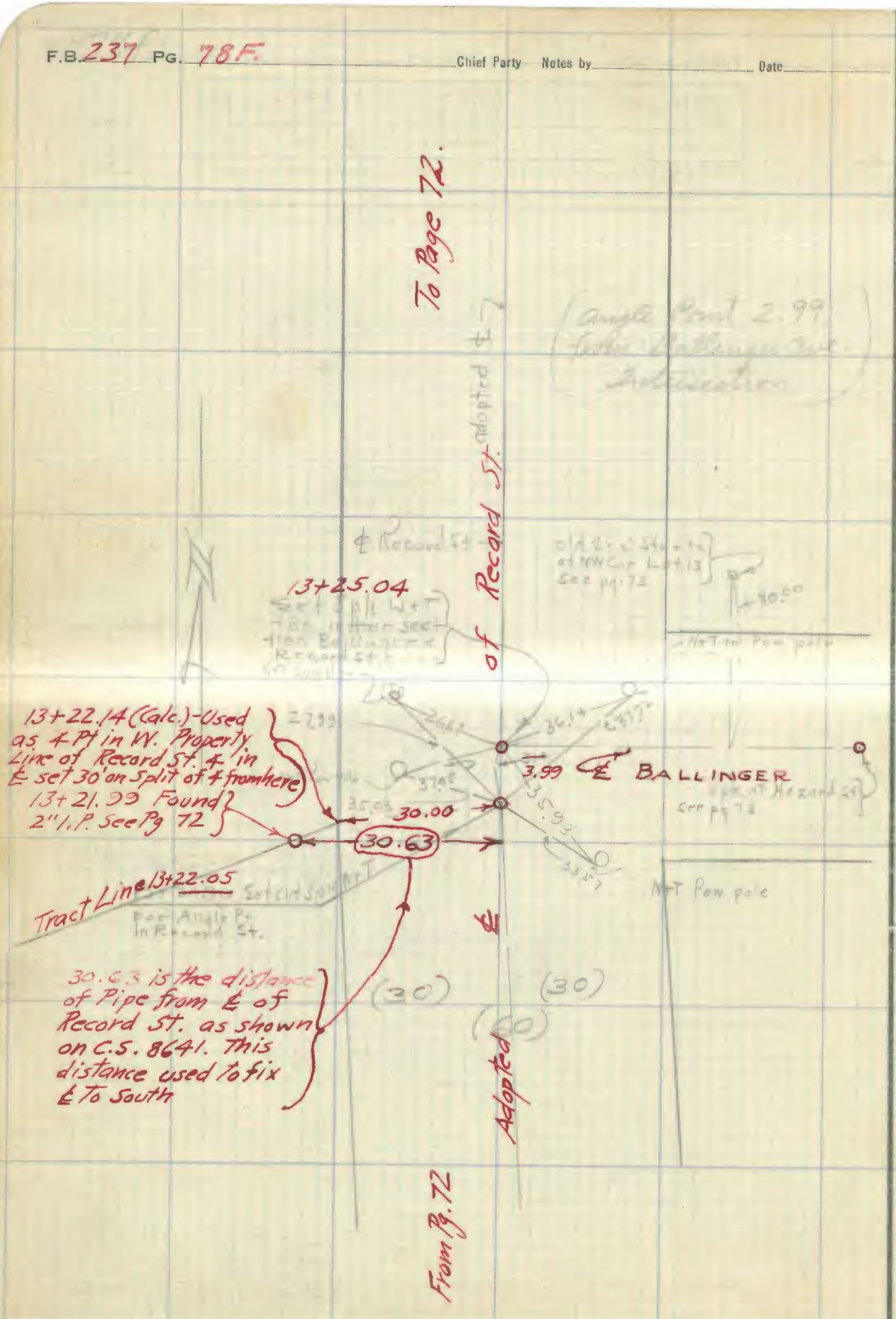

RETURN TO LOS ANGELES COUNTY SURVEYOR

DO NOT EXTEND NOTES THIS SIDE OF THIS LINE

NOTE: ANY ADDITION OR CHANGES ON THIS SHEET MUST BE MADE OR CIRCLED IN RED, WITH DATE AND NAME OF PERSON MAKING CHANGE.

Date 3-5-47 Notes by [illegible] Chief Party [illegible] F.B. 237 Pg. 78g

Platted by	W. O. No. [illegible] D. S. O. No.
Date	Location [illegible]
Map No.	Surveyed by [illegible]
Platting C'k'd by	Date 3-5-47
Date	Indexed

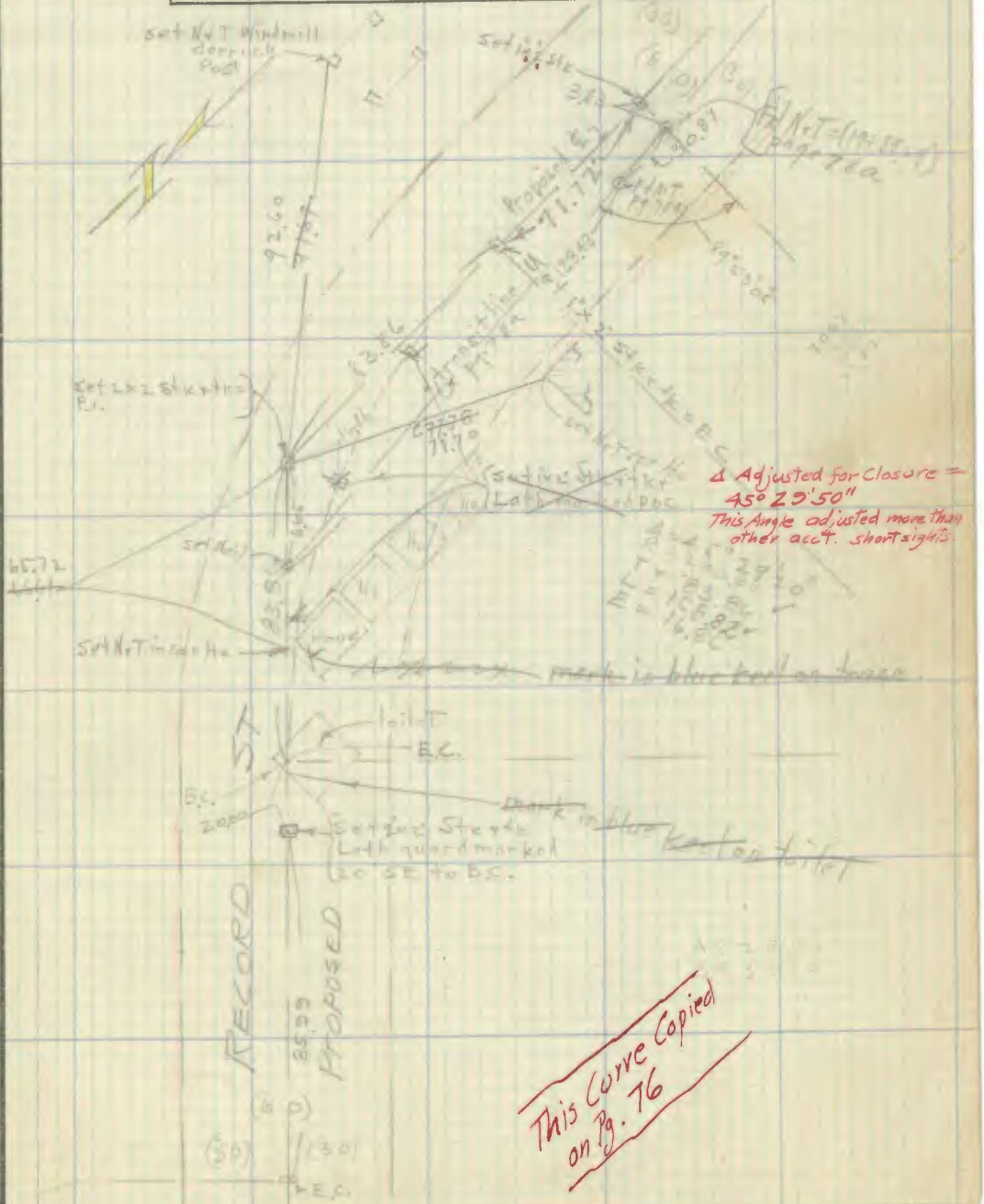

NOTE: ANY ADDITION OR CHANGES ON THIS SHEET MUST BE MADE OR CIRCLED IN RED. WITH DATE AND NAME OF PERSON MAKING CHANGE.

DO NOT EXTEND NOTES THIS SIDE OF THIS LINE

RETURN TO LOS ANGELES COUNTY SURVEYOR

Δ Adjusted for Closure = 45° 23' 50" This Angle adjusted more than other acc't. short sights.

This Curve Copied on Pg. 76

Contd from 78 to 78e

F.B. 237 PG. 78H Chief Party Notes by Date

RETURN TO
LOS ANGELES COUNTY SURVEYOR

DO NOT EXTEND NOTES THIS SIDE OF THIS LINE

NOTE: ANY ADDITION OR CHANGES ON THIS SHEET MUST BE MADE OR CIRCLED IN RED. WITH DATE AND NAME OF PERSON MAKING CHANGE.

Date 7-12-27 Notes by PWA Chief Party PWA F.B. 237 Pg. 78 I.

Platted by	W. O. No. 4026 D. S. O. No.
Date	Location Record St
Map No.	Surveyed by Paul A Wilms Dep
Platting C'k'd by	Date 7-12-27
Date	Indexed

SURVEY of ADDITIONAL LINES for RECORD ST.

NOTE: ANY ADDITION OR CHANGES ON THIS SHEET MUST BE MADE OR CIRCLED IN RED, WITH DATE AND NAME OF PERSON MAKING CHANGE.

DO NOT EXTEND NOTES THIS SIDE OF THIS LINE

RETURN TO LOS ANGELES COUNTY SURVEYOR

F.B 237 Pg. 785 2 of 8 PWA Chief Party Notes by PWA Date 7-12-27

RETURN TO
LOS ANGELES COUNTY SURVEYOR

DO NOT EXTEND NOTES THIS SIDE OF THIS LINE

NOTE: ANY ADDITION OR CHANGES ON THIS SHEET MUST BE MADE OR CIRCLED IN RED. WITH DATE AND NAME OF PERSON MAKING CHANGE.

Date July 12 '27. Notes by PWA Chief Party PWA F.B. 237 Pg. 78K

3 of 9

Platted by Jones	W. O. No. 4026 D. S. O. No.
Date	Location Record Street
Map No. 8876	Surveyed by P.W. Atkins, Dep.
Platting C'k'd by McPherson	Date July 12, 27.
Date	Indexed

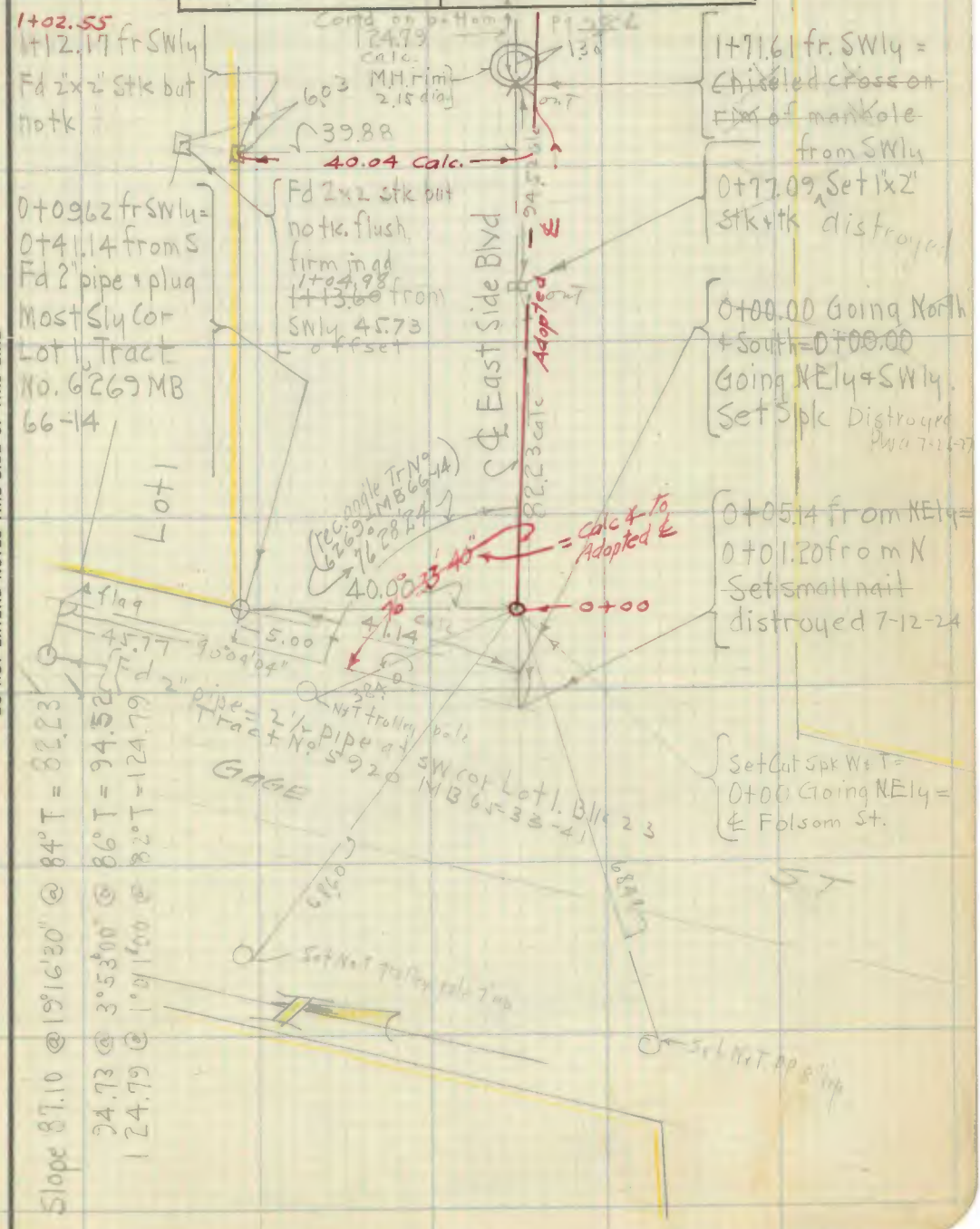

NOTE: ANY ADDITION OR CHANGES ON THIS SHEET MUST BE MADE OR CIRCLED IN RED. WITH DATE AND NAME OF PERSON MAKING CHANGE.

DO NOT EXTEND NOTES THIS SIDE OF THIS LINE

RETURN TO LOS ANGELES COUNTY SURVEYOR

F.B. 237 PG. 78L

PWA Chief Party Notes by PWA Date 7-12-27

4 of 8

Contd on left side pg 78M
5

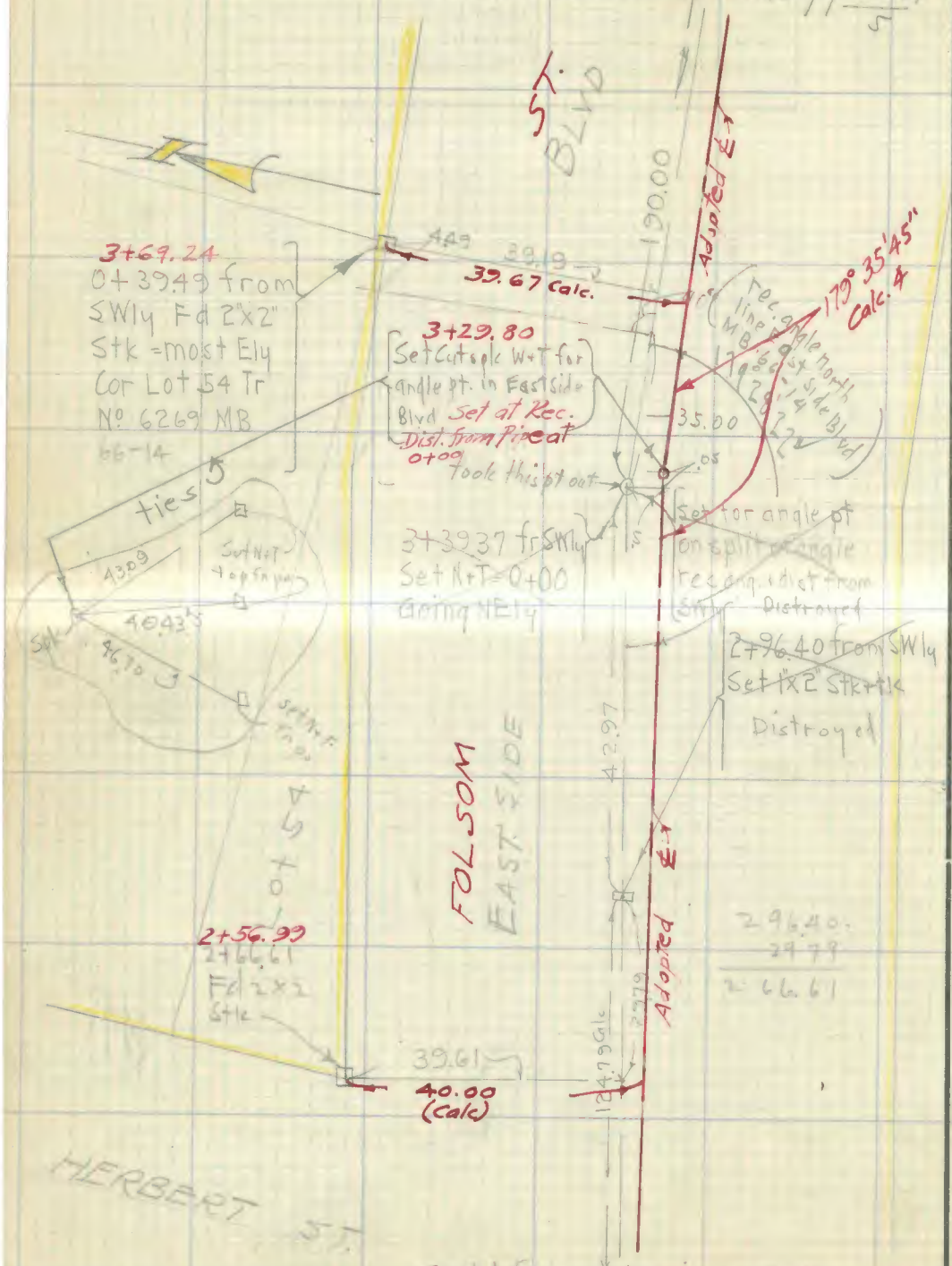

RETURN TO
LOS ANGELES COUNTY SURVEYOR

DO NOT EXTEND NOTES THIS SIDE OF THIS LINE

NOTE: ANY ADDITION OR CHANGES ON THIS SHEET MUST BE MADE OR CIRCLED IN RED. WITH DATE AND NAME OF PERSON MAKING CHANGE.

Date 7-3-27 Notes by P.W.A. Chief Party P.W.A. F.B. 237 Pg. 78M

Platted by Jones	W. O. No. 4226 D. S. O. No.
Date	Location Record Ct
Map No. 8876	Surveyed by P.W. Atkins Dep
Platting C'k'd by McPherson	Date 7-13-27
Date	Indexed

NOTE: ANY ADDITION OR CHANGES ON THIS SHEET MUST BE MADE OR CIRCLED IN RED. WITH DATE AND NAME OF PERSON MAKING CHANGE.

DO NOT EXTEND NOTES THIS SIDE OF THIS LINE

RETURN TO LOS ANGELES COUNTY SURVEYOR

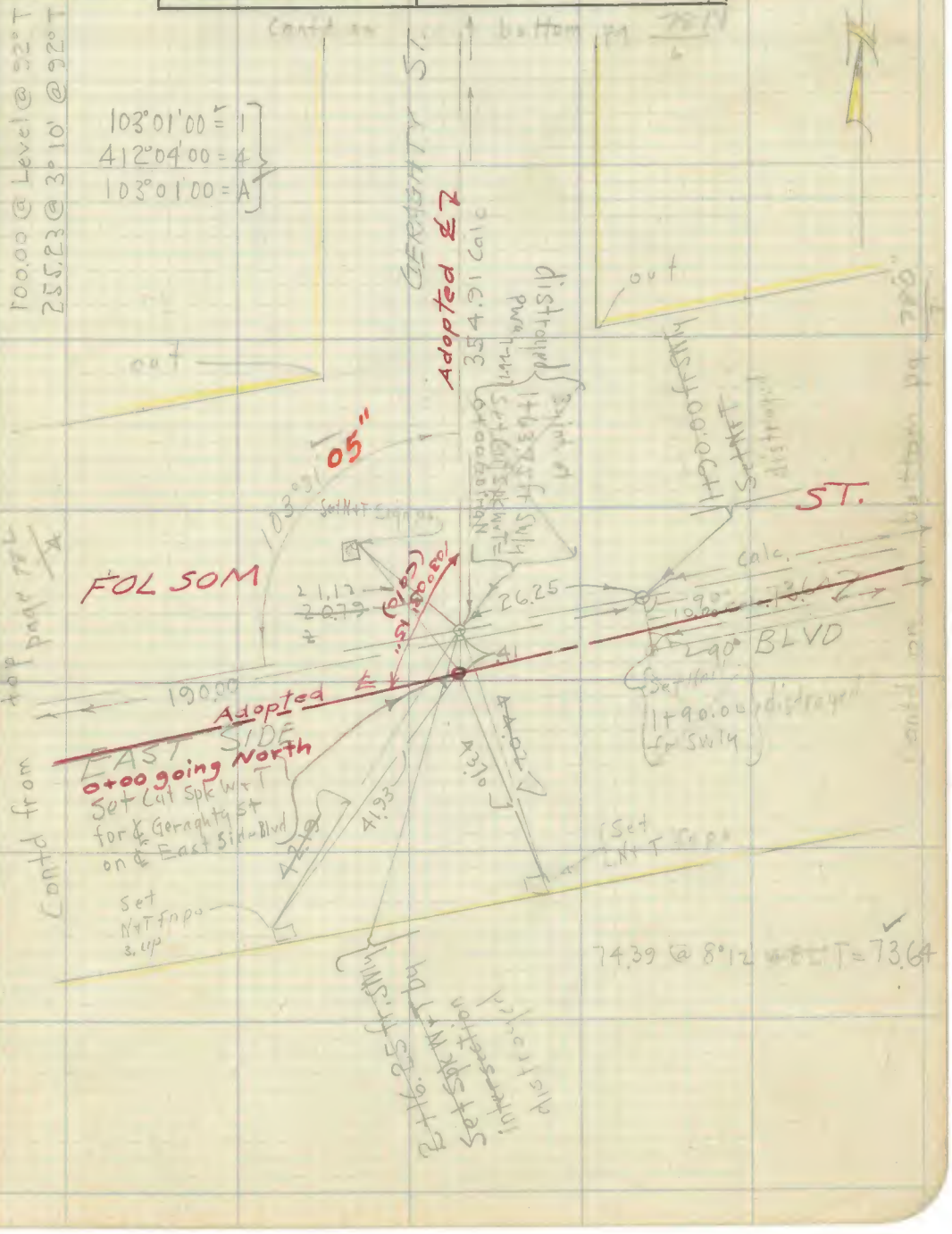

F.B. 237 PG. 78 N Chief Party Notes by PWR Date 7-13-27

6 of 8

RETURN TO
LOS ANGELES COUNTY SURVEYOR

DO NOT EXTEND NOTES THIS SIDE OF THIS LINE

NOTE: ANY ADDITION OR CHANGES ON THIS SHEET MUST BE MADE OR CIRCLED IN RED, WITH DATE AND NAME OF PERSON MAKING CHANGE.

Date 7-13-27 Notes by PWA Chief Party PWA F.B. 237 PG. 78-0

7 of 8

Platted by Jones	W. O. No. 4026 D. S. O. No.
Date	Location Record St
Map No. 8876	Surveyed by PW Atkins Dep
Platting C'k'd by McPherson	Date July 13, 1927.
Date	Indexed

~~63 of 22 262.11 @ 4°40" @ 82°T = 261.94~~

263 of 11 = 262.89 @ 3°18" = 262.45

1 = 103°06'30"
2 = 206°12'30
A = 103°06'15"
4 = 412°24'45"
A = 103°06'15.

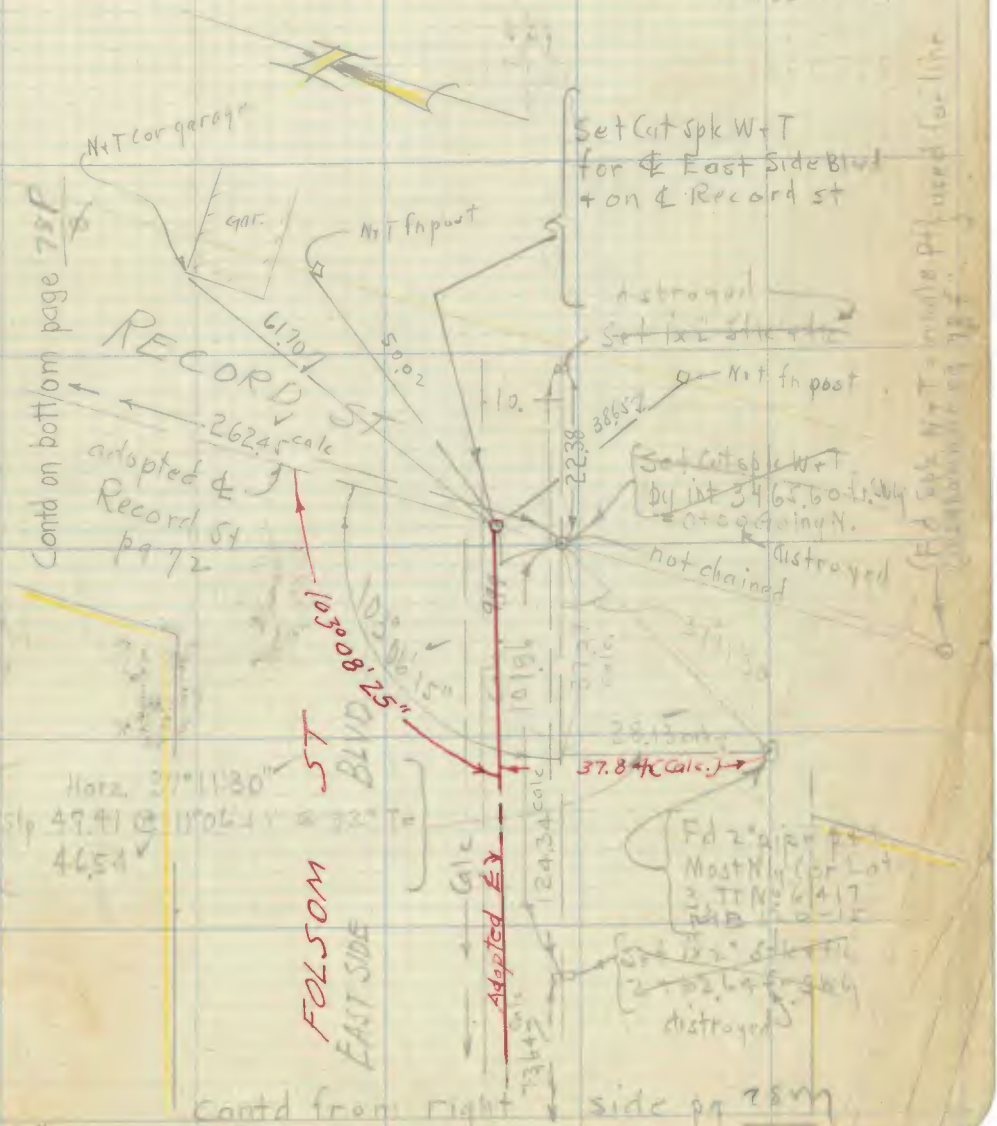

NOTE: ANY ADDITION OR CHANGES ON THIS SHEET MUST BE MADE OR CIRCLED IN RED WITH DATE AND NAME OF PERSON MAKING CHANGE.

RETURN TO LOS ANGELES COUNTY SURVEYOR

DO NOT EXTEND NOTES THIS SIDE OF THIS LINE

F.B. 237 Pg. 78 P. Chief Party Notes by Date 7-14-27

RETURN TO
LOS ANGELES COUNTY SURVEYOR

NOTE: ANY ADDITION OR CHANGES ON THIS SHEET MUST BE MADE OR CIRCLED IN RED. WITH DATE AND NAME OF PERSON MAKING CHANGE.

DO NOT EXTEND NOTES THIS SIDE OF THIS LINE

Date Oct 17-27 Notes by PWA Chief Party PWA F. B. 237 PG 78Q

Platted by F.D. Jones	W. O. No. D. S. O. No.
Date 10-20-27	Location Record St
Map No. 8879	Surveyed by PW Atkins Dev
Platting C'k'd by AA Roeser	Date Oct 17 1927
Date 11-28-27	Indexed

Atkins Ch
Walsh Inst
Hubbell Hd
Heisler Rr

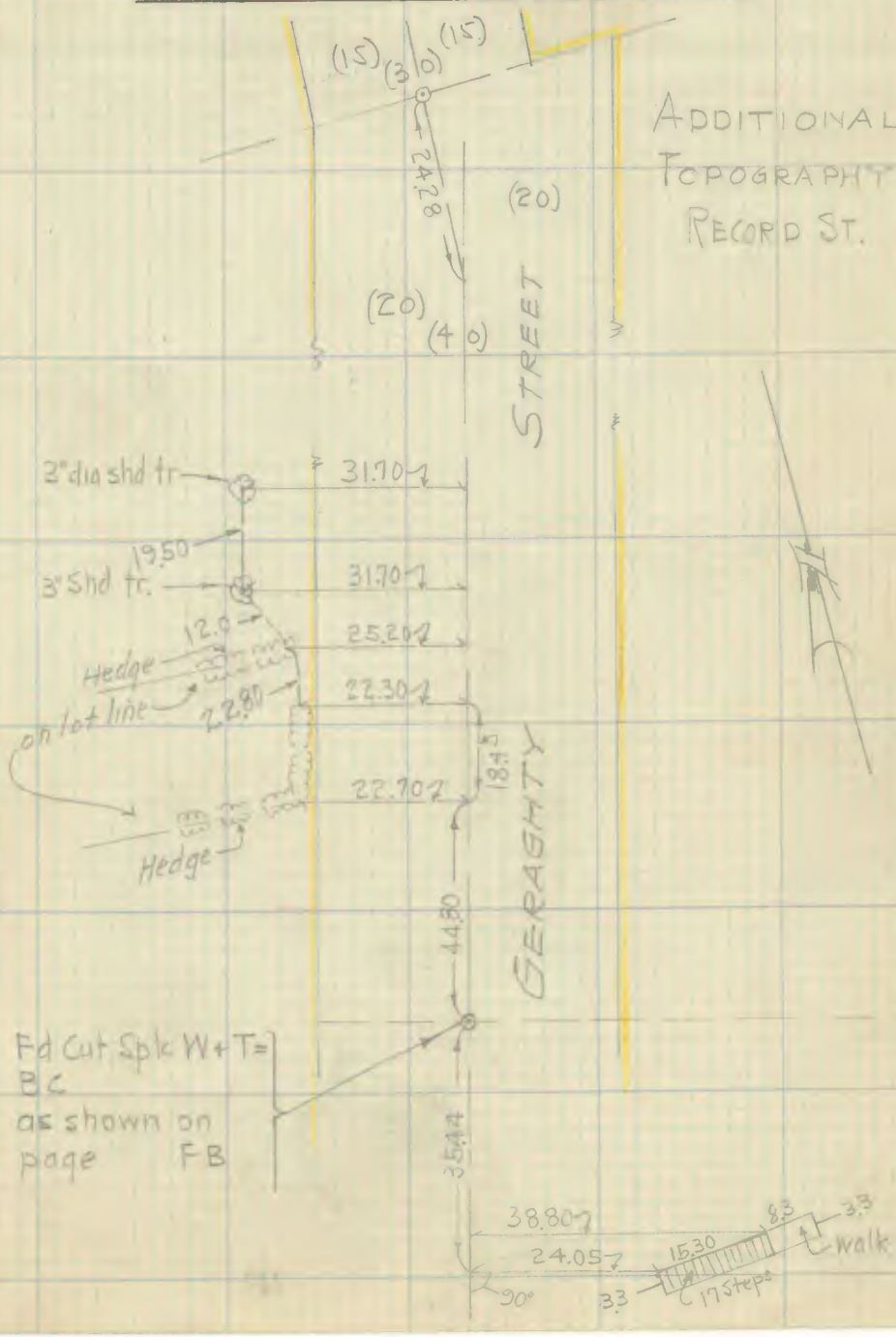

Note: ANY ADDITIONS OR CHANGES ON THIS SHEET MUST BE MADE OR CIRCLED IN Red. WITH DATE AND NAME OF PERSON MAKING CHANGE.

RETURN TO
LOS ANGELES COUNTY SURVEYOR

Do not extend notes this side of this line

F.B. 237 Pg. 78R Chief Party Notes by Date

RETURN TO
LOS ANGELES COUNTY SURVEYOR

Do not extend notes this side of this line

Note: ANY ADDITIONS OR CHANGES ON THIS SHEET MUST BE MADE OR CIRCLED IN Red. WITH DATE AND NAME OF PERSON MAKING CHANGE.

F. B. 237 Pg. 79

Platted by	W. O. No. [illegible] D. S. O. No.
Date	Location. [illegible]
Map No.	Surveyed by [illegible]
Platting C'k'd by	Date Oct 14-18-1936
Date	Indexed.

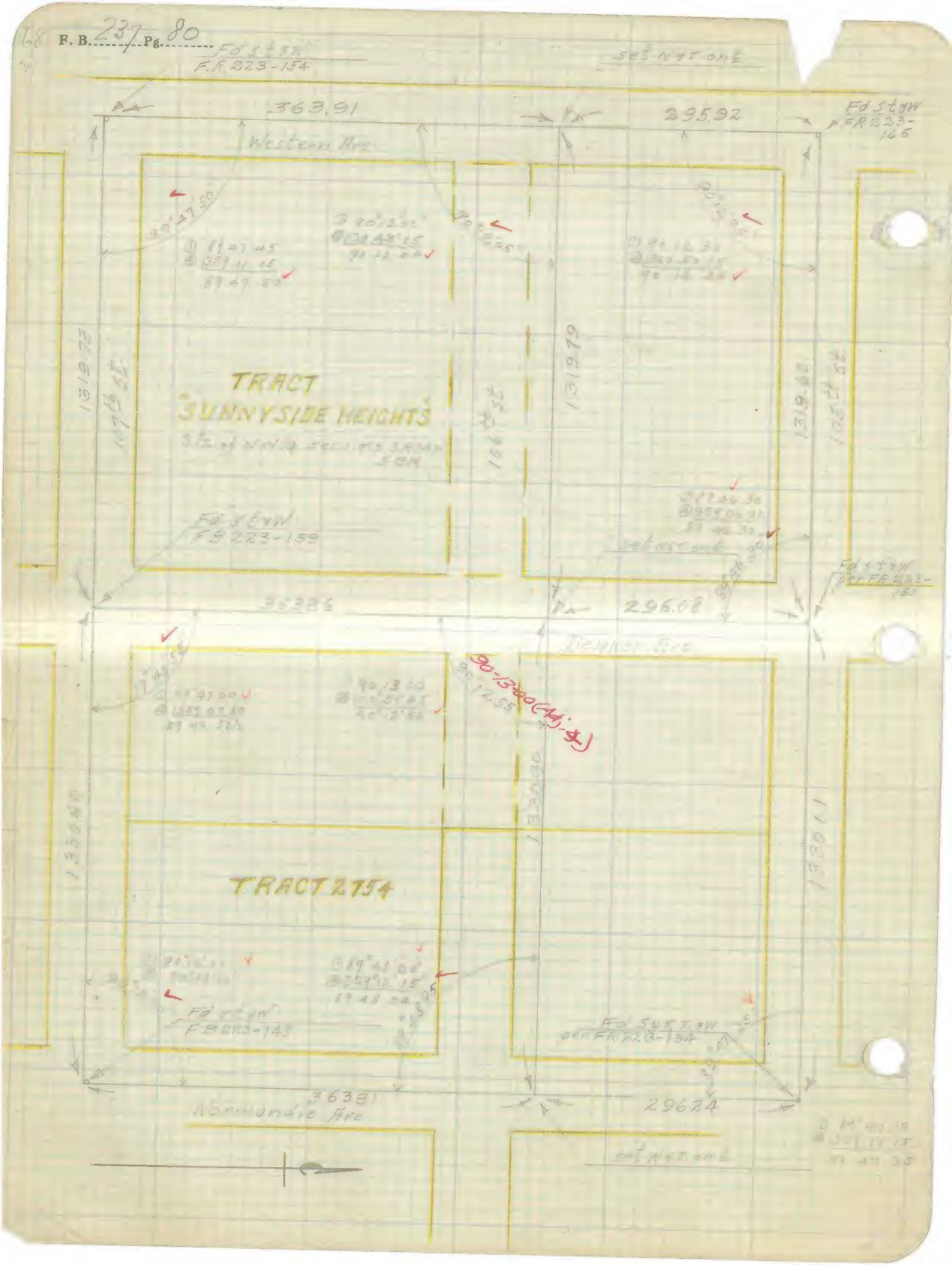

F. B. 237 Pg. 80
Fd St & W
F.R 223-154
Set N & T on ℄
363.91
295.92
Fd St & W
FR 223-165
Western Ave
TRACT
SUNNYSIDE HEIGHTS
Fd St & W
FB 223-159
Set N & T on ℄
Fd St & W
per FR 223-
296.08
Denver Ave
90-13.00 (Adj. ±)
TRACT 2754
Fd St & W
FB 223-143
Fd SOR T & W
per FR 223-134
363.81
296.24
Normandie Ave
Set N & T on ℄

Platted by D. M. Finley	W. O. No. ..... O. S. O. No. .....
Date Oct. 1926	Location .....
Map No.	Surveyed by .....
Platting C'k'd by McPherson	Date .....
Date Oct. 1926	Indexed .....

F. B. 237 Pg. 81

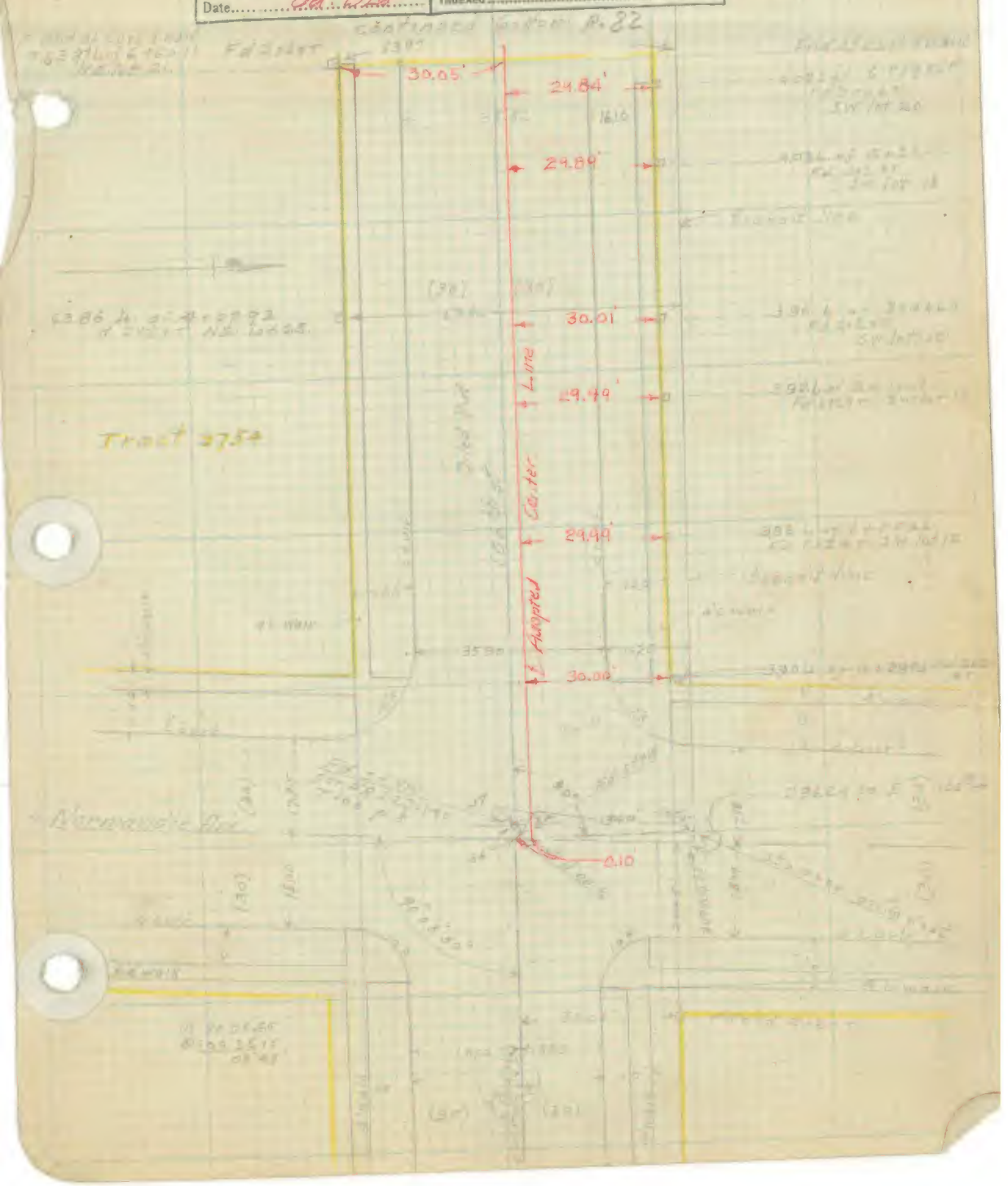

70 F. B. 237 Pg. 82

Plotted by D. M. Finley	W. O. No. 4067 D. S. O. No.
Date Oct. 1926	Location 106th st.
Map No.	Surveyed by McGillivray
Plotting C'k'd by	Date Oct. 14-18-1926
Date	Indexed

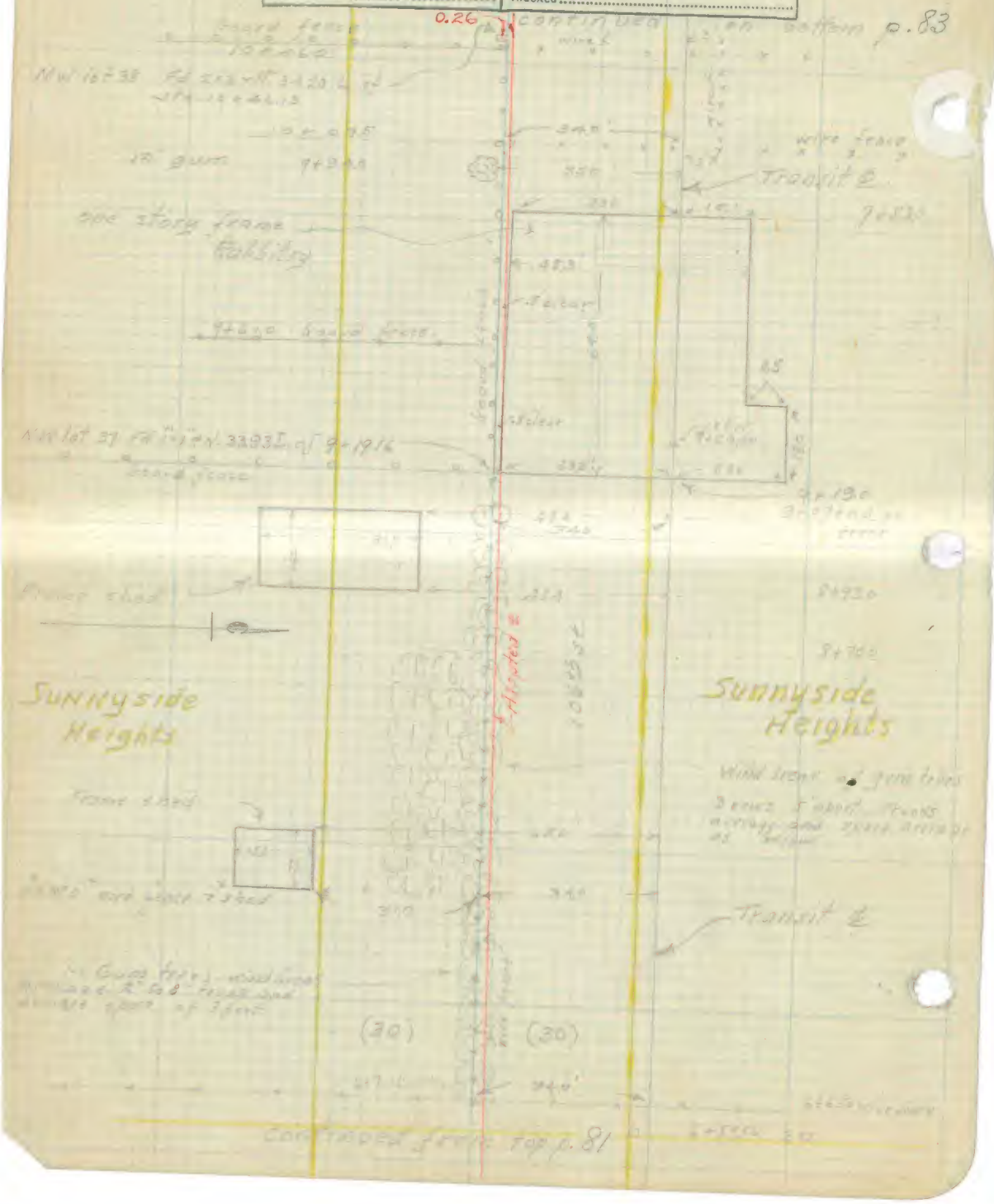

Platted by	W. O. No. D. S. O. No.
Date	Location
Map No.	Surveyed by
Platting C'k'd by	Date
Date	Indexed

F. B. 237 Pg. 83



7/2 F. B. 237 Pg. 84
6

Platted by D.M. Finley	W. O. No. [illegible] D. S. O. No.
Date Oct. 1926	Location [illegible]
Map No.	Surveyed by [illegible]
Platting C'k'd by	Date Oct. [illegible] 1926
Date	Indexed

continued on bottom p. 85

continued from top p. 83

F. B. 237 Pg 85

Platted by D. M. Finley	W. O. No. 4057 D. S. O. No.
Date Oct. 1926	Location. 14th St.
Map No.	Surveyed by McWilliams
Platting C'k'd by McPherson	Date Oct. 14-18-1926
Date Oct. 1926	Indexed.

Find Ties on p 8

Western Pk
Denker
Normandie

F. B. 237 Pg. 87

Platted by	W. O. No. 4257 D. S. O. No.
Date	Location. First St. Norwalk
Map No.	Surveyed by P.W. Atkins, Deputy
Platting C'k'd by	Date Oct. 19, 1926
Date	Indexed. [illegible]

FIRST STREET
NORWALK, CALIF
From
Intersection of Main St.
and Section Line Road
North to
Downey Road.

Party
P.W. Atkins, Chief
Jack [illegible], Inst.
E.E. Carlson [illegible]
Hubbell [illegible]
Instrument Work
Bergen No. 8618
Term. Approx. [illegible]

Note
Located all objects
within 60 either side
of centerline.

F. B. 237 Pg. 88
Contd on ~~bottom~~ right side Pg. 89
page
Tr No 6393
M.B. 69-26
Tr No 3054
M.B. 31-31
Lot 7
Lot 17
Walk
Curb
16 end conc. pavement
1 = 48°06'00"
4 = 19224.00
A = 48°06'00"
endwalk 0+91.76
0+82.0 tel pole
Fd 2" pipe plug + tack = Most Sly Corner Tr No 6393 M.B. 69-26
0+72.08 ECR
12' R
48°06'00"
0+77.41 Fd 2" pipe flush
0+73.95 Fd 2" pipe flush
Dug hole 2' deep not any stk found.
MAIN ST
FIRST ST
New Concrete Pavement
transit line
Oiled surface
Cement Conc
SECTION LINE ROAD
Set L+T
0+17.30 = tel pole
Set Spk W+T
0+15 = P. Pole
0-02.23 Fd 2" pipe
Set Spk W+T in Conc. pavement = 0+00 Going NEly. For Sec. Cor. F.C. 360-80
Note - See plan #4 Cl. 569 for this intersection.
Approx. BL
0-42.30 Fd 2" pipe plug + tk 1.2 deep NE Cor Tr No 5725 MB 62-68
Contd on bottom
Contd on bottom
90

F. B. 237 Pg. 89

Platted by Detzer	W. O. No. ____ D. S. O. No. ____
Date Dec. 1926	Location 12th St
Map No. ____	Surveyed by Athens
Platting C'k'd by McPherson	Date Oct. 19, 1926
Date Dec. 1926	Indexed ____

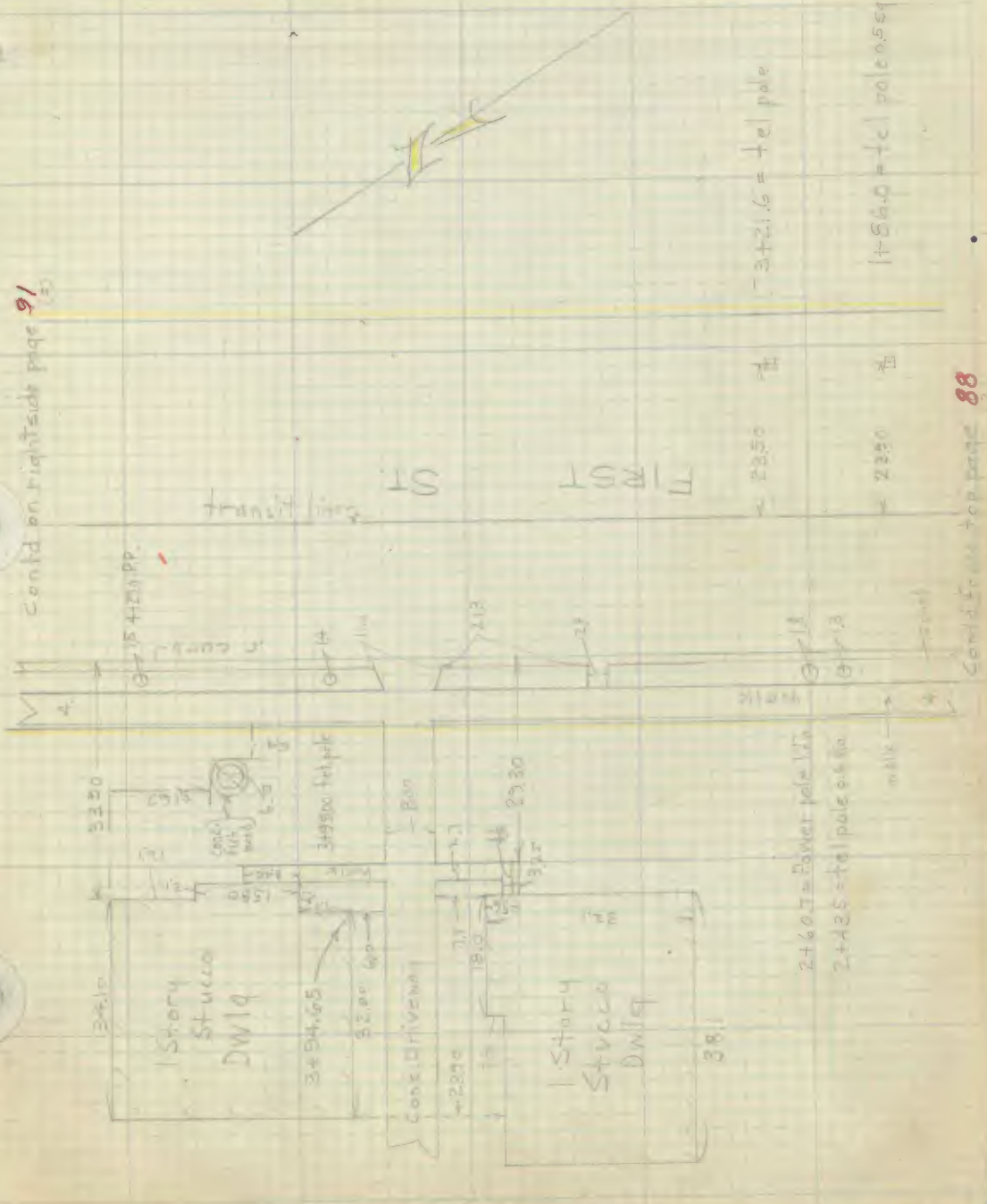

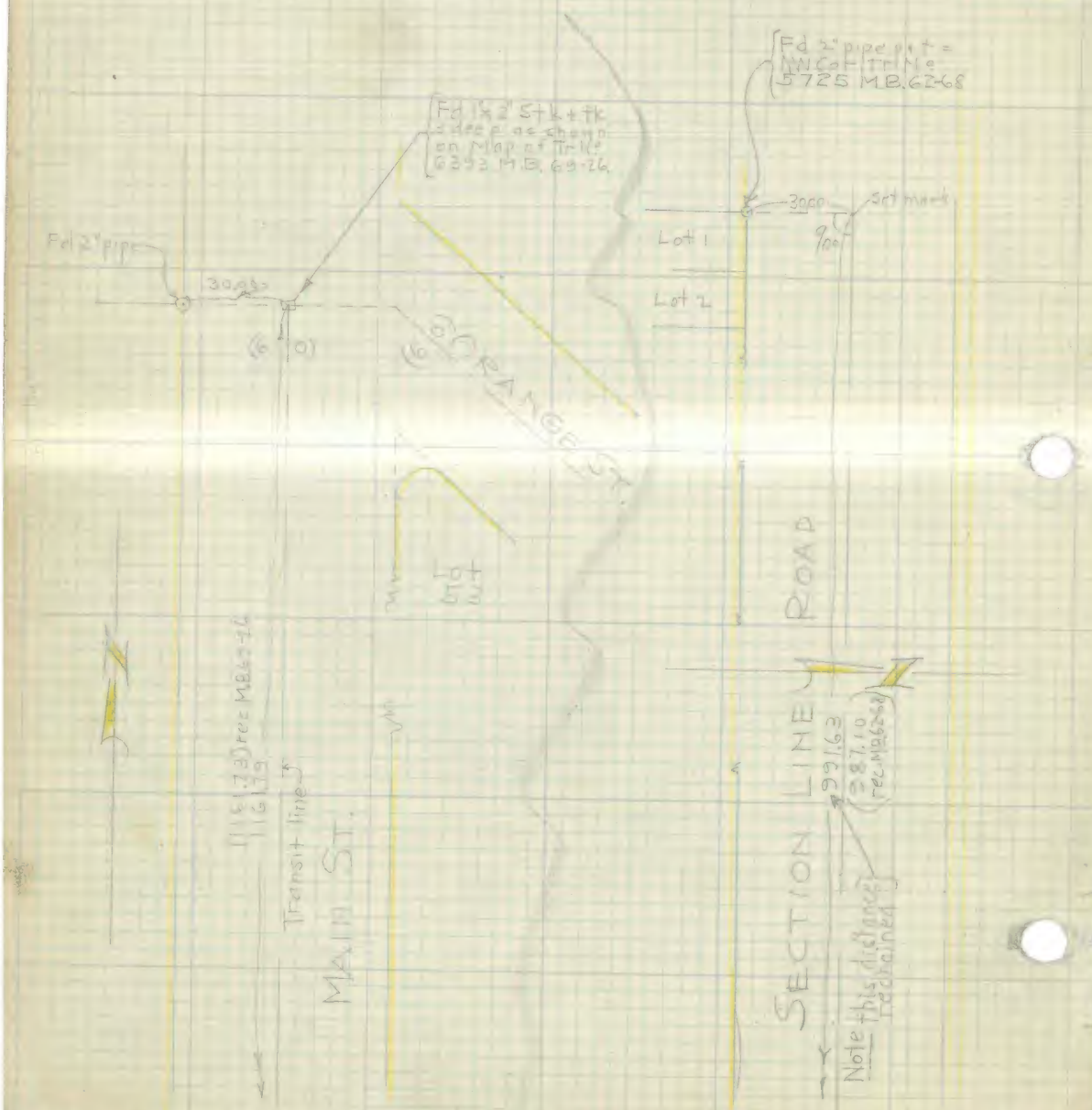

Continued from left side page 88 (2)

Contd from lower left side page 88 (2)

F. B. 237 Pg. 91

Platted by Datzer	W. O. No. 40-57 D. S. O. No.
Date Dec. 1926	Location. 142 St
Map No.	Surveyed by [illegible]
Platting C'k'd by McPherson	Date Oct 19 1926
Date Dec. 1926	Indexed

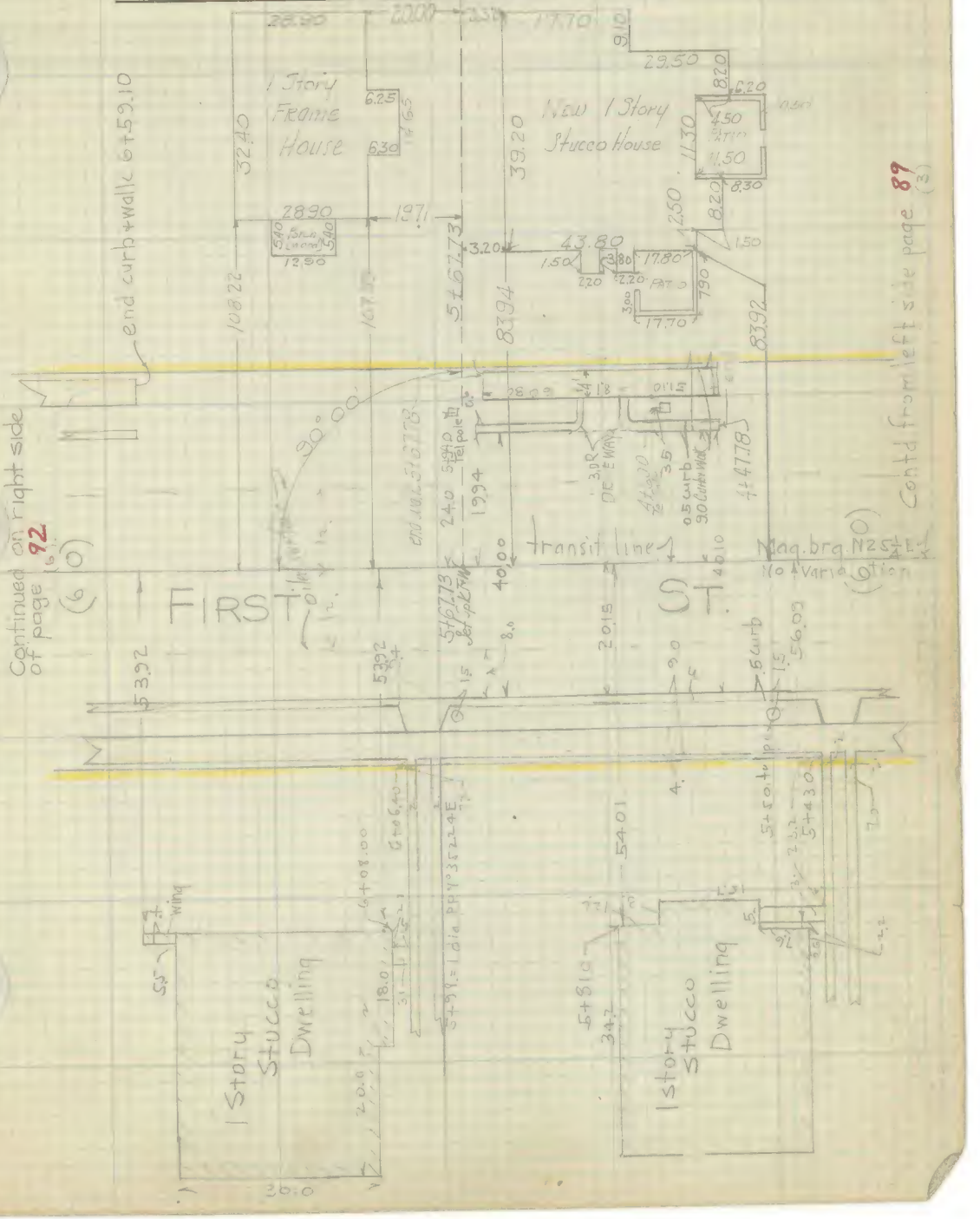

condon ... side
page 93

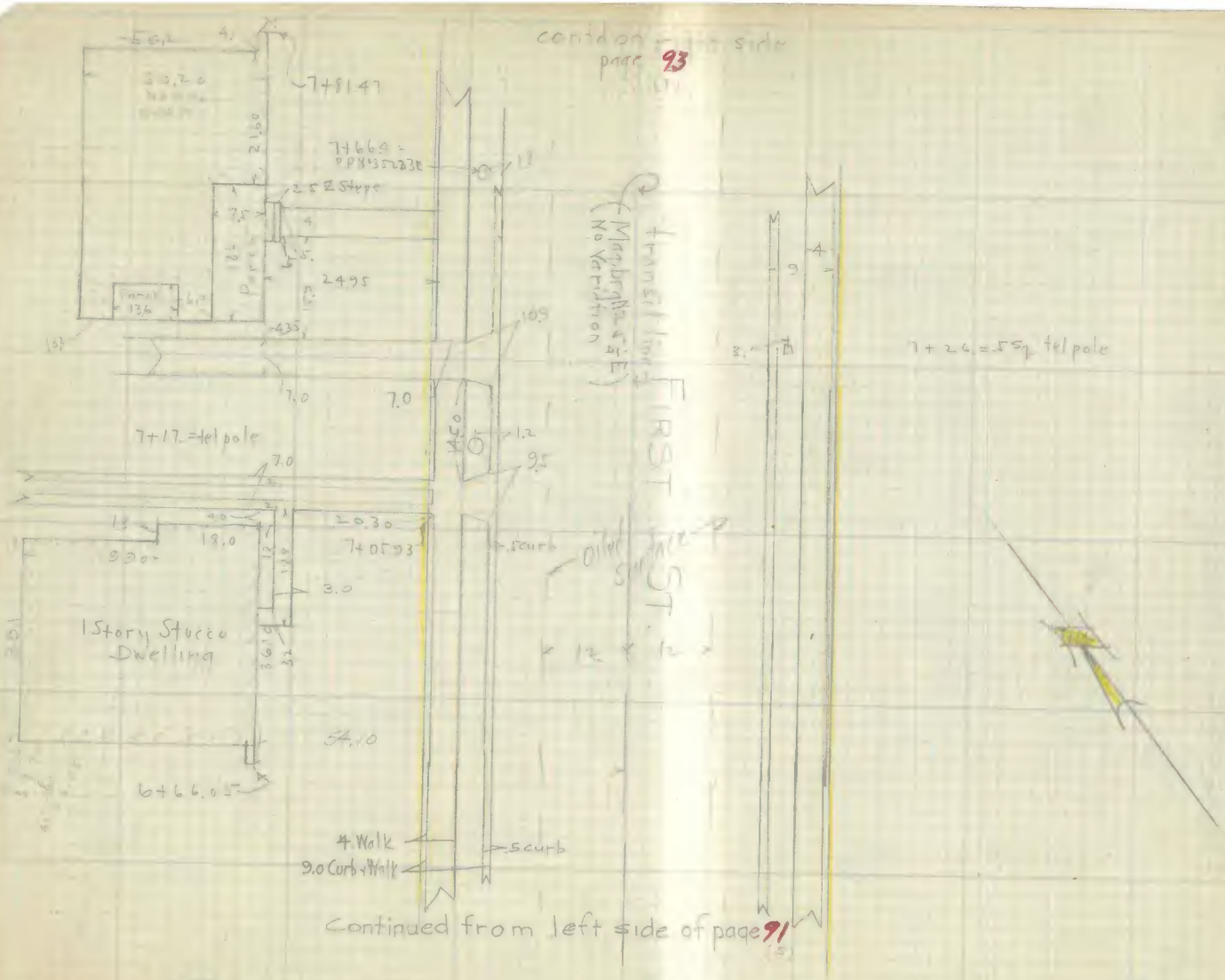

Platted by Detzer	W. O. No. ______ D. S. O. No. ______
Date Dec. 1926	Location ______
Map No. ______	Surveyed by ______
Platting C'k'd by McKenna	Date ______
Date Dec. 1926	Indexed ______

F. B. 237 Pg. 94

FIRST
ST
ORANGE ST
ORANGE ST.
2nd Ave.
Mag brg. N 24½ E
No Variation
transit line
pipe out
Fire Hyd
55 Parking
2' Gutter

Platted by Detzer	W. O. No. 4051 D. S. O. No.
Date Dec 1926	Location
Map No.	Surveyed by
Platting C'k'd by McPherson	Date Oct 20 1926
Date Dec 1926	Indexed

F. B. 237 Pg. 95

contd on right side page 97

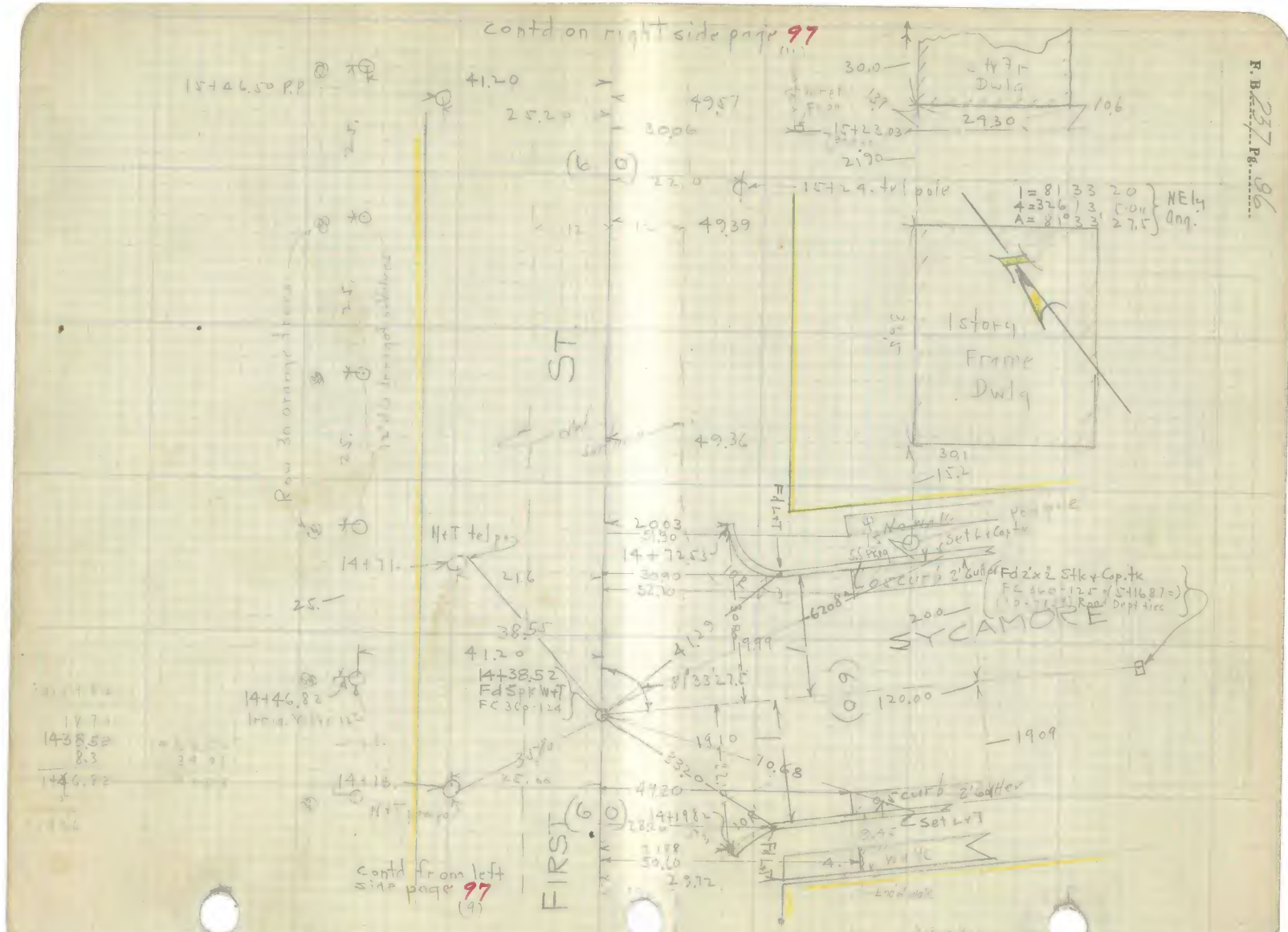

F. B. 237 Pg. 97

Platted by Detzer	W. O. No. 4057 D. S. O. No.
Date Dec. 1926	Location First St. Norfolk
Map No.	Surveyed by [illegible]
Platting C'k'd by McPherson	Date 10-[illegible]-26
Date Dec. 1926	Indexed

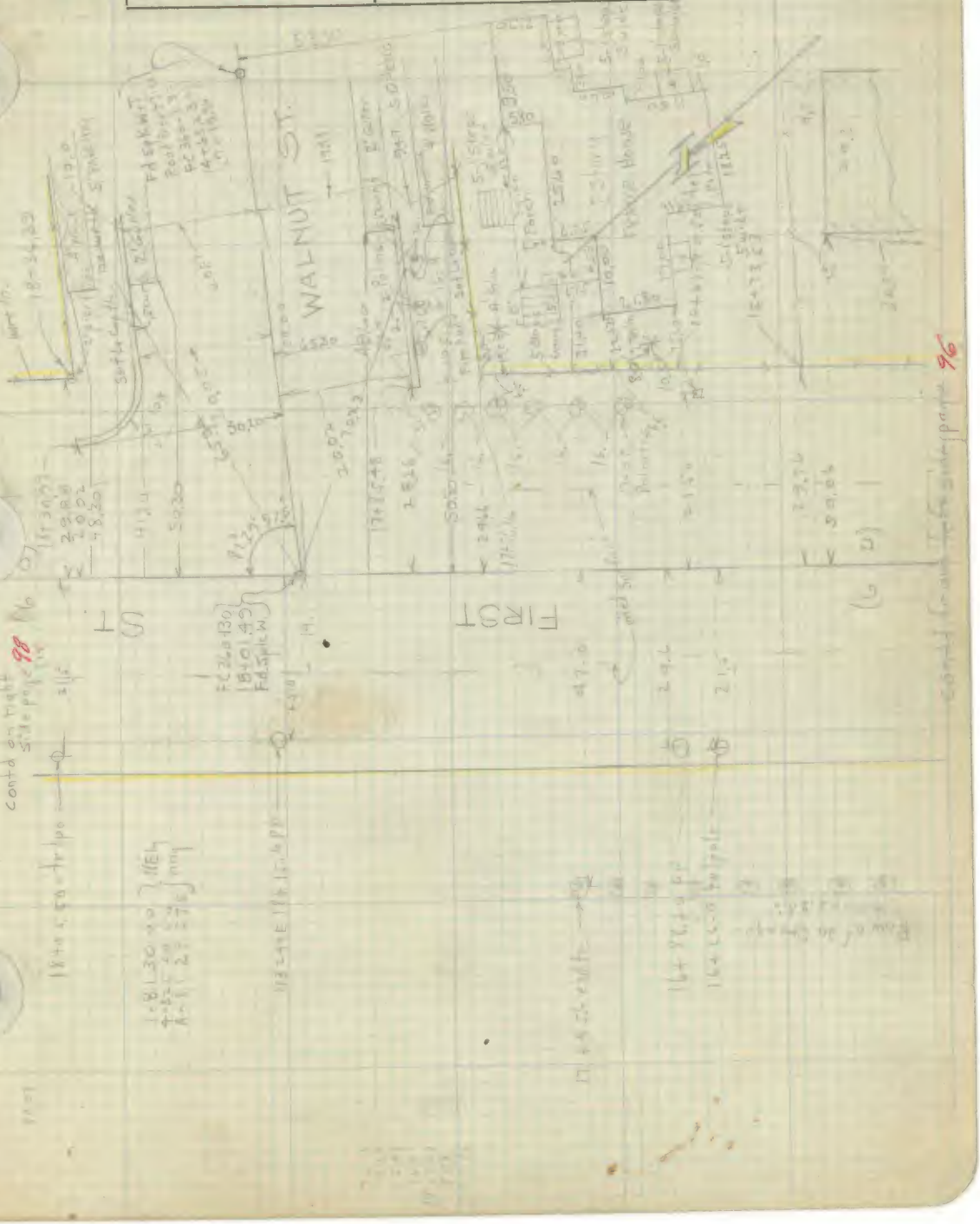

F. B. 237 Pg. 98

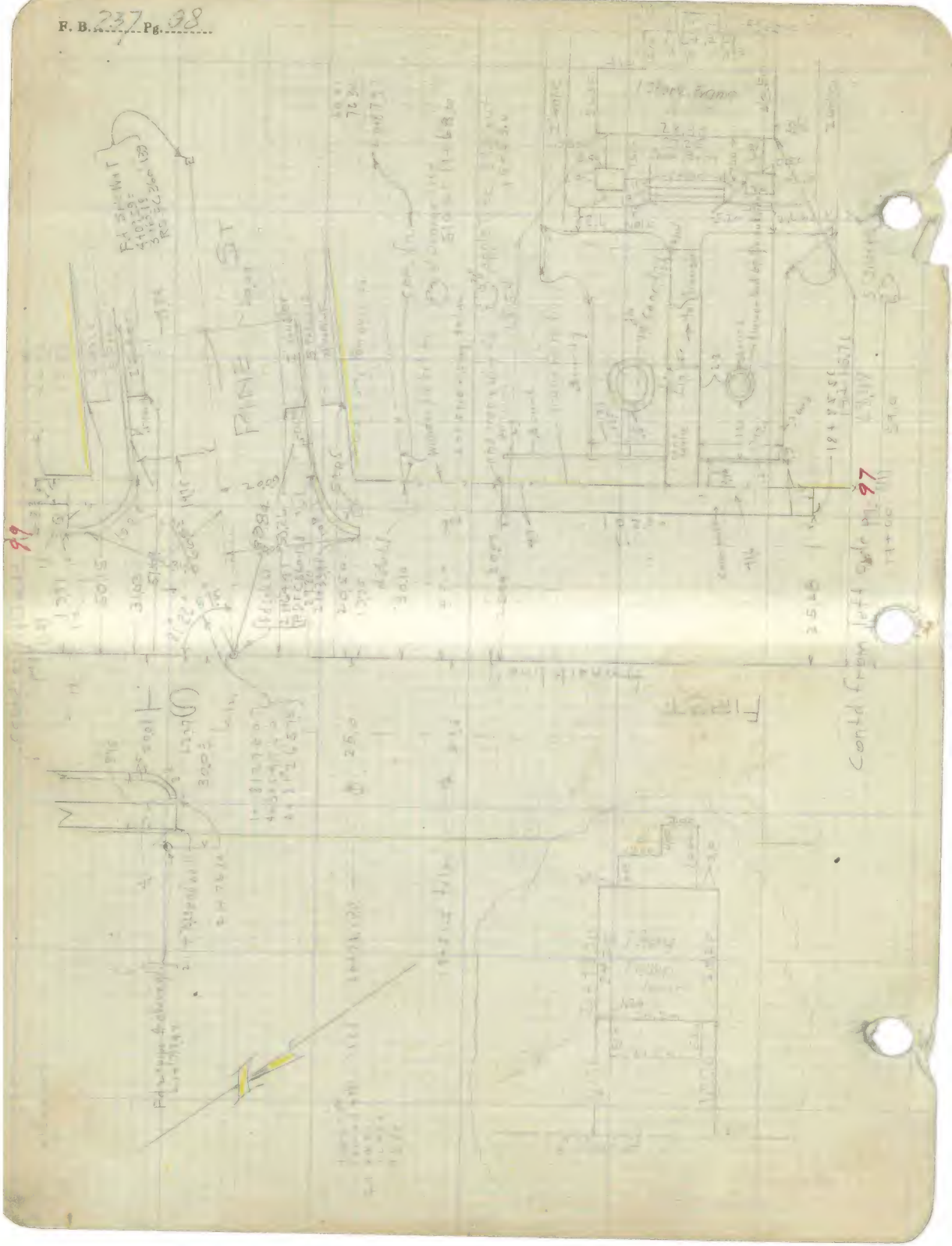

F. B. 237 Pg. 99

Platted by Detzer	W. O. No. D. S. O. No.
Date Dec. 1926	Location
Map No.	Surveyed by
Platting C'k'd by McPherson	Date
Date Dec. 1926	Indexed

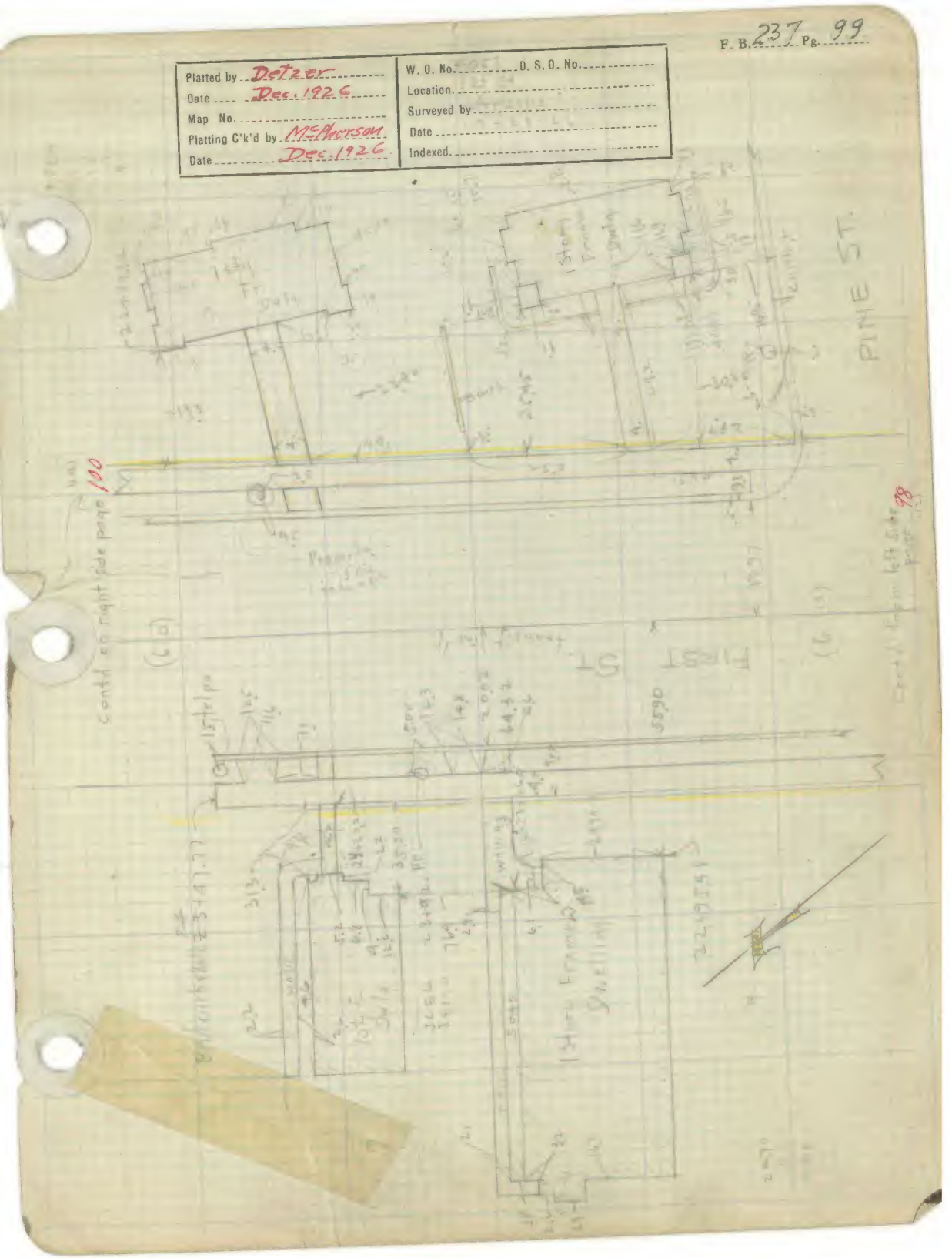

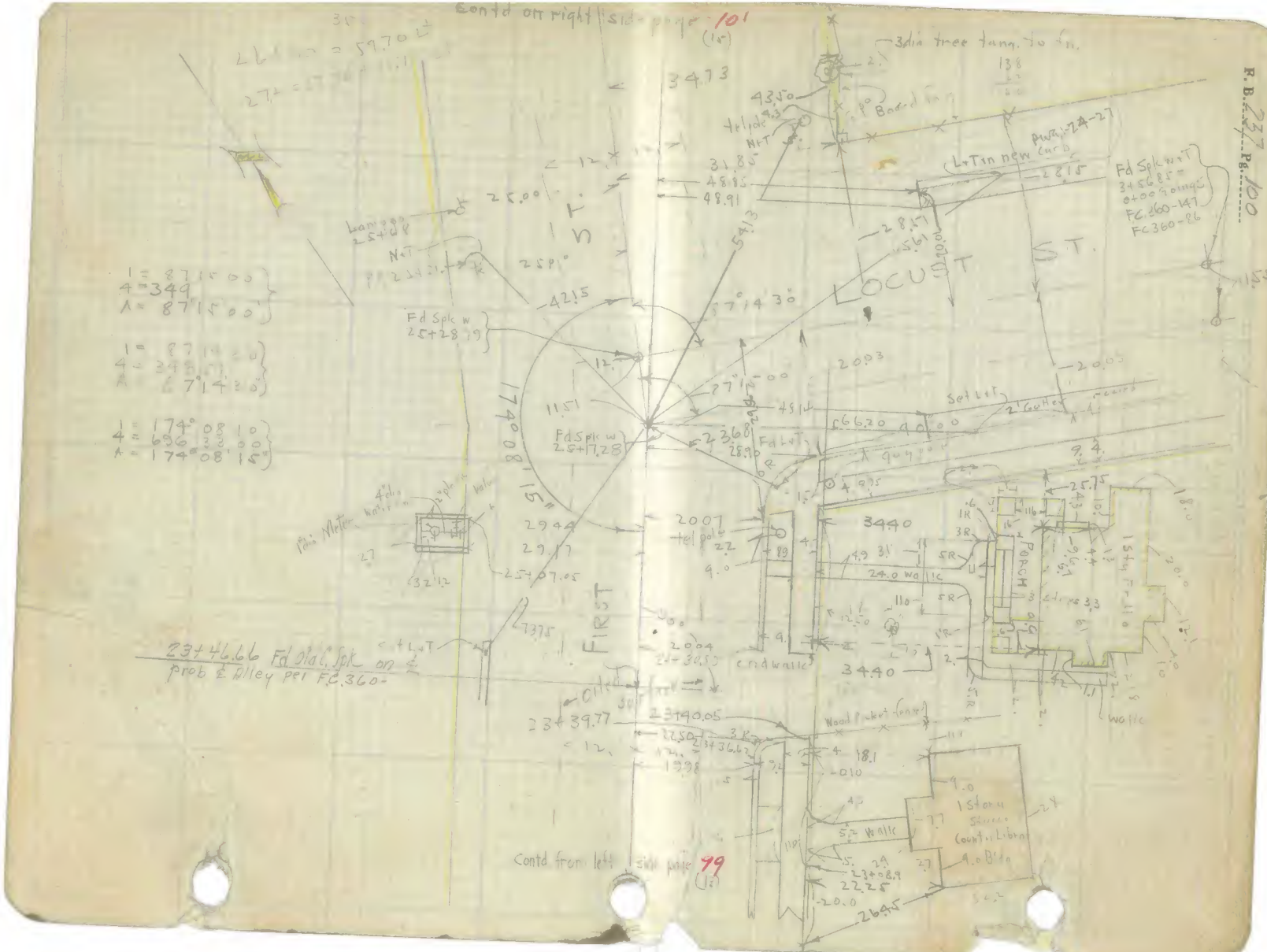

Contd on right side page 101
3 dia tree tang. to fn.
Board fn
L+T in new curb
Fd Spk w+T
3+56.85 =
0+00 90 ings
FC 360-147
FC 360-86
LOCUST ST.
Fd Spk w
25+28.79
Fd Spk w
25+17.28
Set L+T
2' Gutter
Fd L+T
174° 08' 15"
1 = 87 15 00
4 = 349
A = 87 15 00
1 = 87 14 30
4 = 348
A = 87 14 30
1 = 174° 08 10
4 = 696 33 00
A = 174° 08' 15"
1" dia Meter
4" dia water
25+07.05
FIRST ST.
23+46.66 Fd Old C. Spk on ℄
prob ℄ Alley per F.C. 360-
Set L+T
Wood Picket fence
PORCH
1 Story Stucco Counter Library
Contd from left side page 99

F. B. 237 Pg. 101

Platted by Detzer	W. O. No. ____ D. S. O. No. ____
Date Dec. 1926	Location.
Map No.	Surveyed by
Platting C'k'd by McPherson	Date
Date Dec. 1926	Indexed

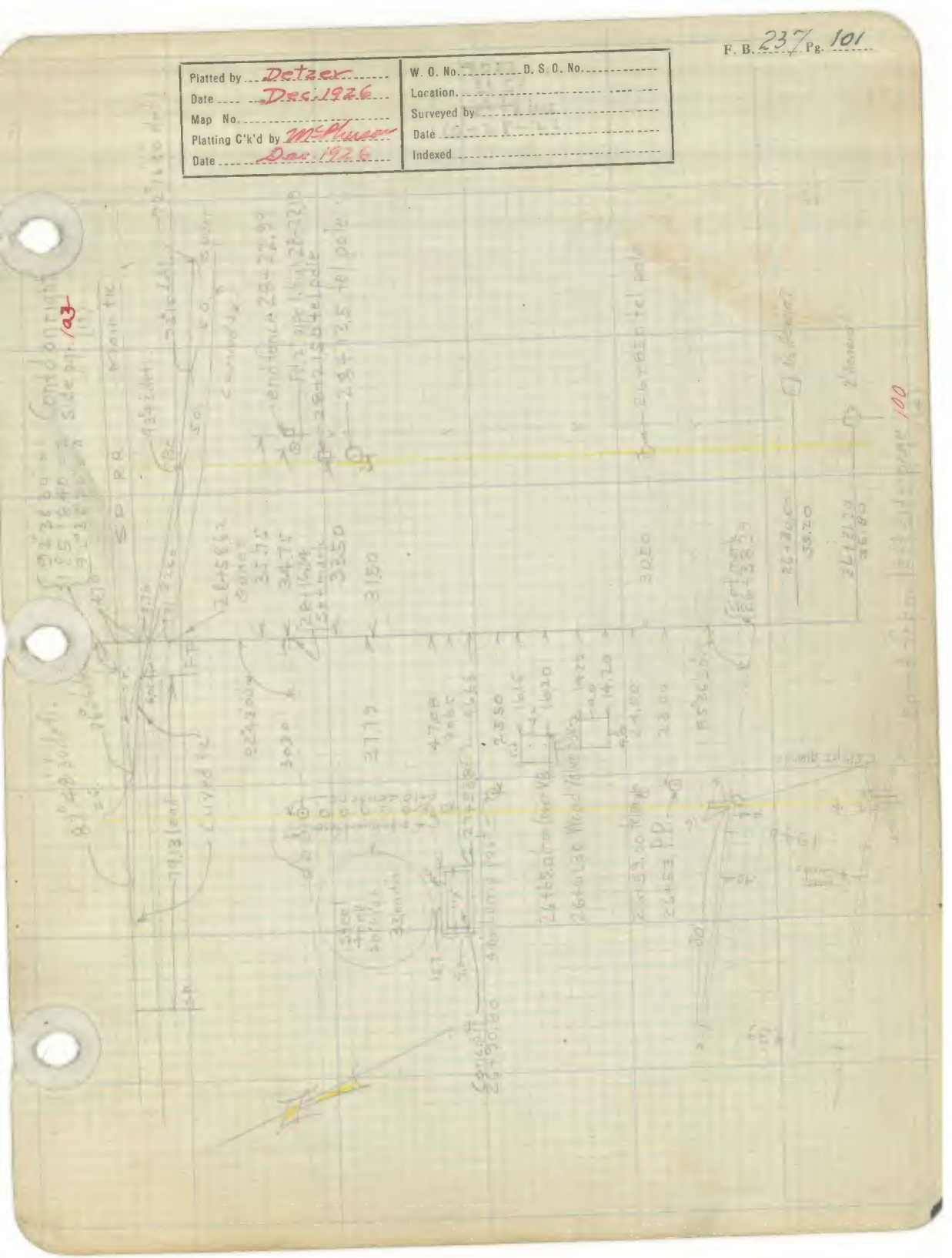

F. B. 237 Pg. 103

Platted by Detzer	W. O. No. ____ D. S. O. No. ____
Date Dec. 1926	Location.
Map No.	Surveyed by
Platting C'k'd by McPherson	Date
Date Dec. 1926	Indexed.

Contd on right side pg. 106 (20)

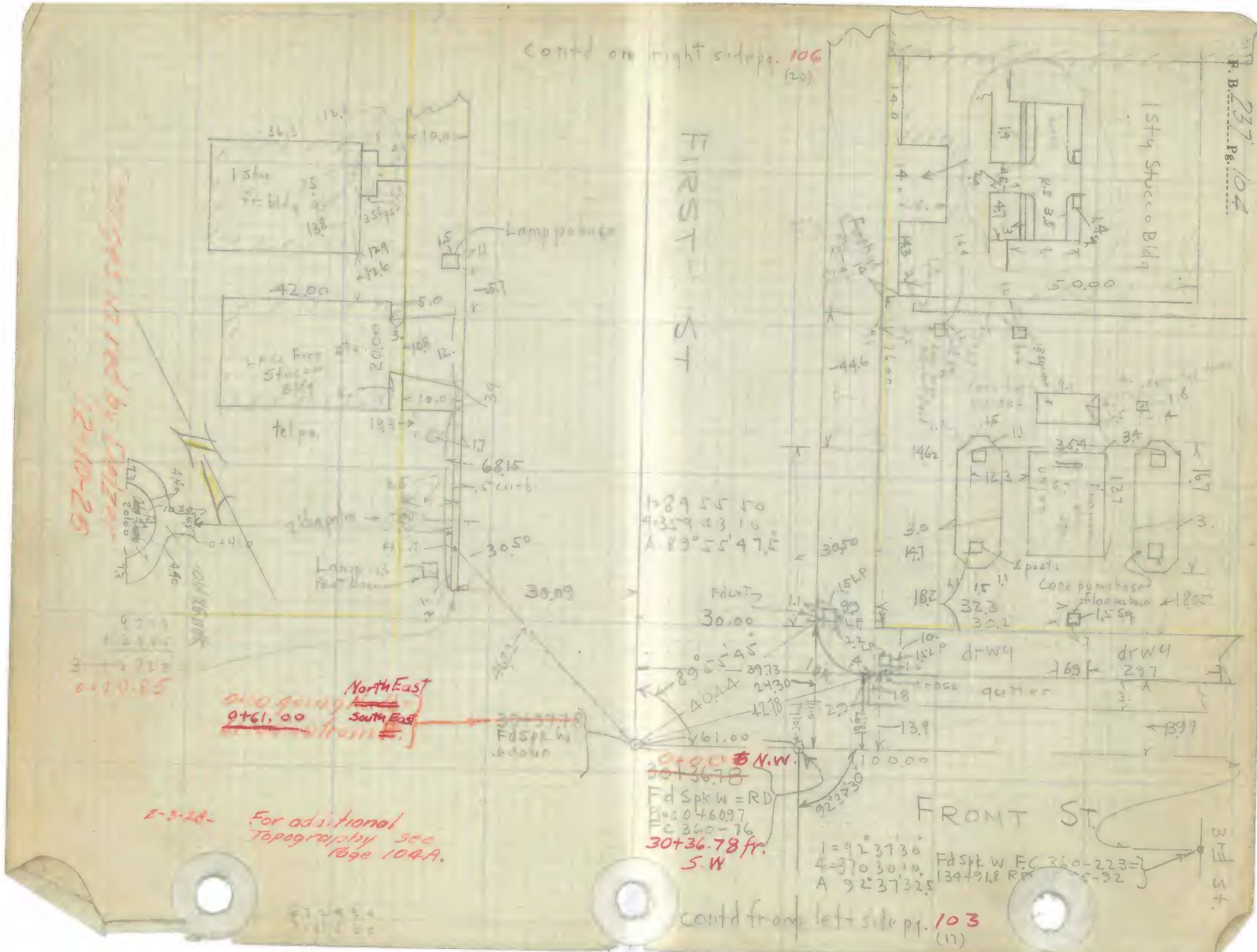

contd from left side pg. 103 (17)

Date 2-2-28 Notes by [illegible] Chief Party [illegible] F. B. 237 PG. 104A

Platted by	W. O. No. 4057 D. S. O. No.
Date	Location First St Norwalk
Map No.	Surveyed by A. H. [illegible]
Platting C'k'd by	Date 2-2-28
Date	Indexed

8.8.45
38.25
3.8
12.45

Location of additional Topog -

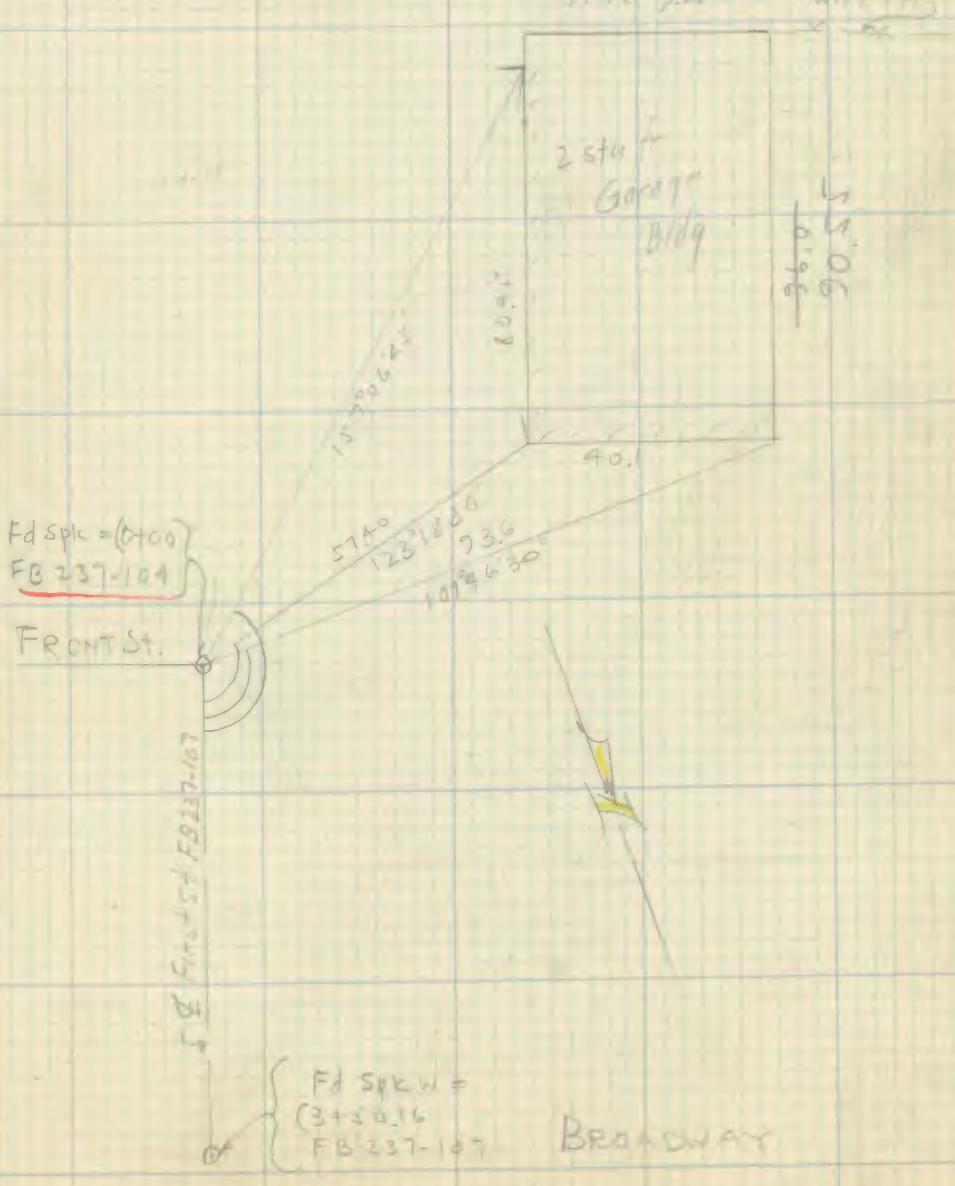

Note: ANY ADDITIONS OR CHANGES ON THIS SHEET MUST BE MADE OR CIRCLED IN Red. WITH DATE AND NAME OF PERSON MAKING CHANGE.

RETURN TO

LOS ANGELES COUNTY SURVEYOR

Do not extend notes this side of this line

F.B. 237 PG. 104B Chief Party Notes by Date 2-3-2

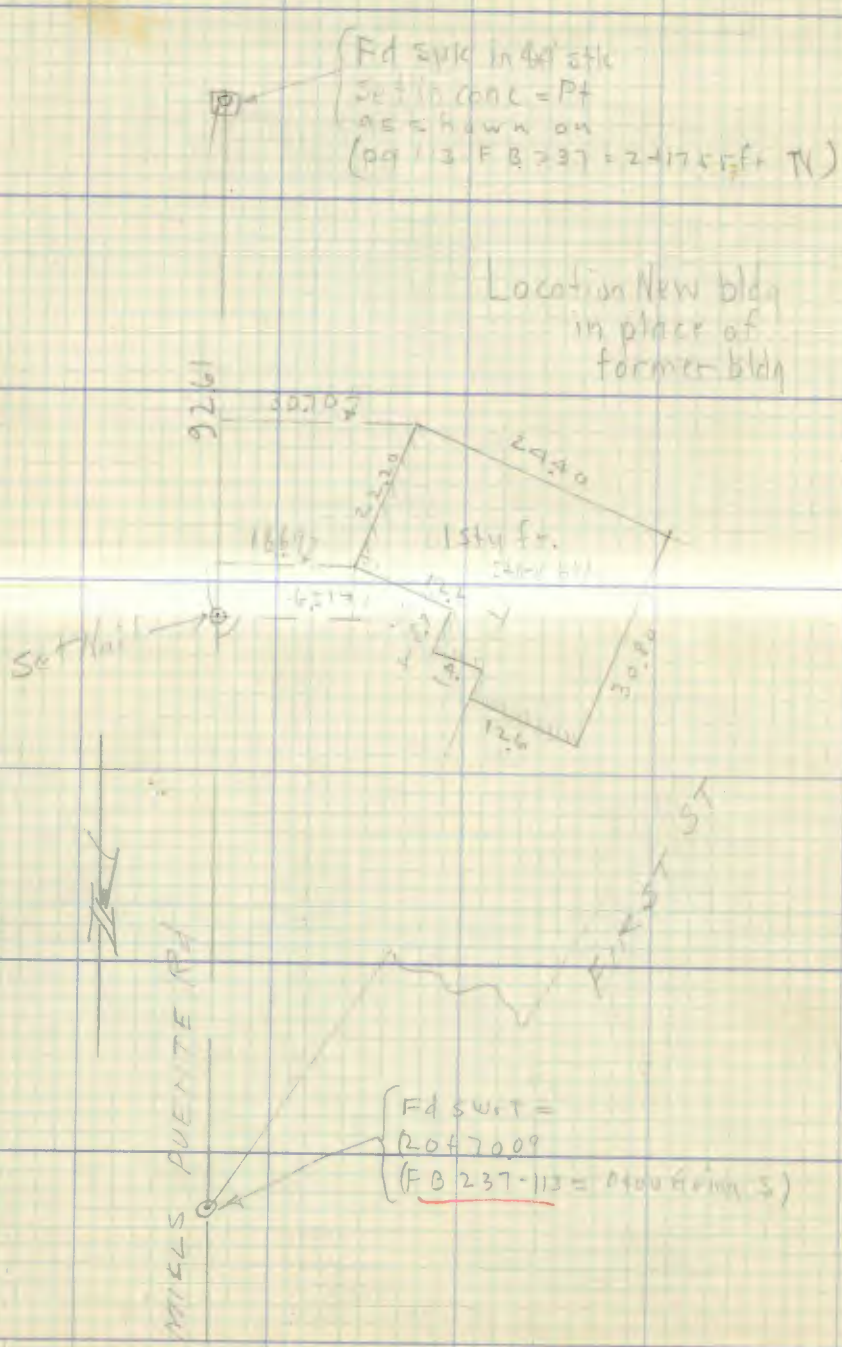

RETURN TO
LOS ANGELES COUNTY SURVEYOR

Do not extend notes this side of this line

Note: ANY ADDITIONS OR CHANGES ON THIS SHEET MUST BE MADE OR CIRCLED IN **Red.** WITH DATE AND NAME OF PERSON MAKING CHANGE.

Platted by Detzer	W. O. No. D. S. O. No.
Date Dec. 1926	Location.
Map No.	Surveyed by
Platting C'k'd by McPherson	Date
Date Dec. 1926	Indexed.

F. B. 237-106



Platted by Detzer	W. O. No. ______ D. S. O. No. ______
Date Dec. 1926	Location ______
Map No. ______	Surveyed by ______
Platting C'k'd by McPherson	Date ______
Date Dec. 1926	Indexed ______

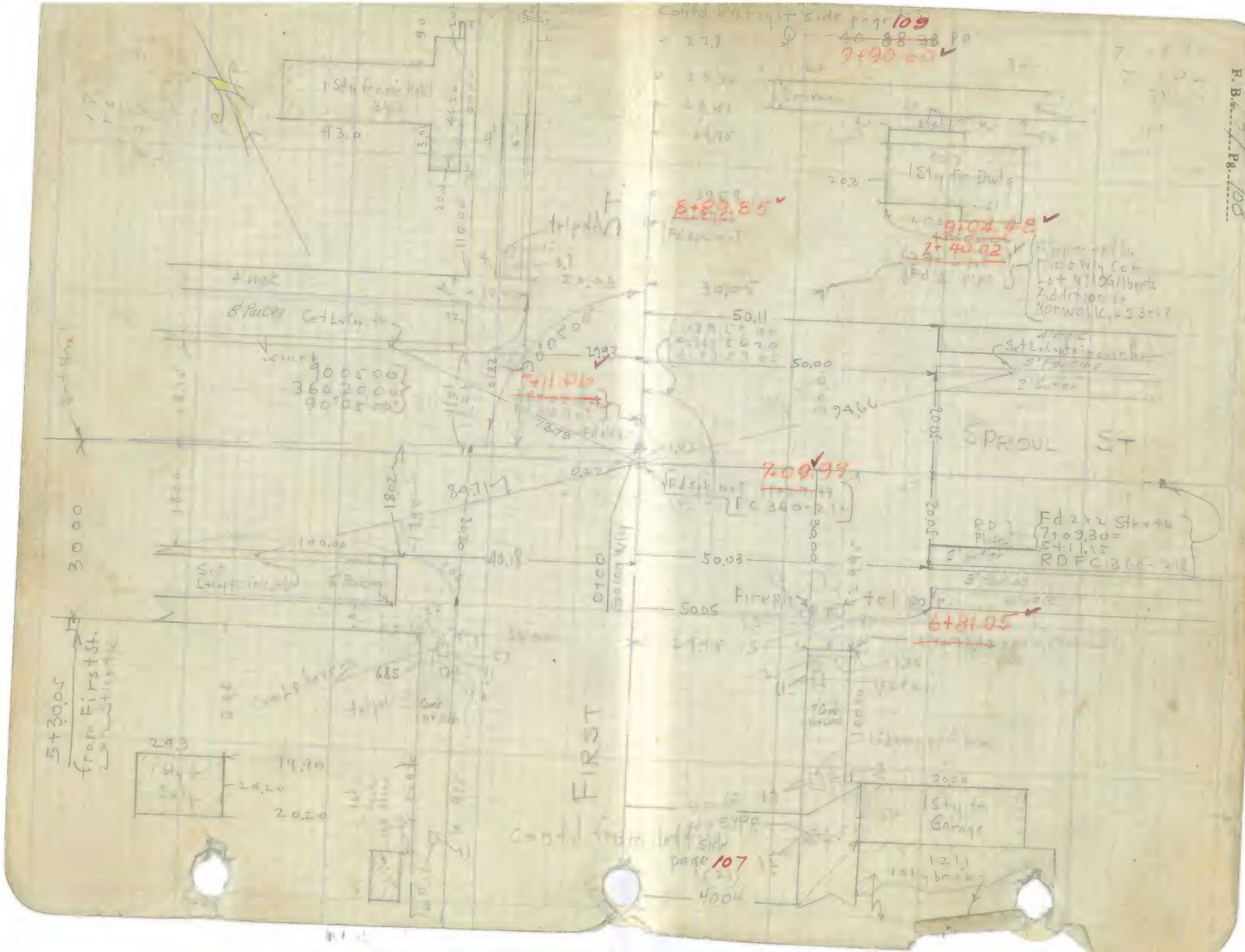

Contd. on right side page 109
9+90.00
1 Sty frame Hotel
93.0
1 Sty fr Dwlg
8+89.85
9+04.48
7+40.02
Lot No 10 Gilbert's Addition to Norwalk, L53-17
4 unit
8' Parking
Set L+Cap. tk
900500
360200
90°05'00"
5+11.06
50.11
50.00
94.66
SPROUL ST
7+09.99
FC 360-211
Fd 2x2 Stk+tk
7+09.30=
5+11.15
RD FC 360-211
84.71
100.00
40.18
50.03
50.05
Firepl
tel pole
6+81.05
30.00
5+30.05
from First St.
FIRST
24.3
19.90
24.20
20.20
1 Sty fr Garage
Contd. from left side page 107

F. B. 237 Pg. 108

F. B. 237 Pg. 109

Platted by Detzer	W. O. No. 4551 D. S. O. No.
Date Dec. 1926	Location First St. Mulvane
Map No.	Surveyed by Atkins Deputy
Platting C'k'd by McPherson	Date Nov. 4, 1926
Date Dec. 1926	Indexed

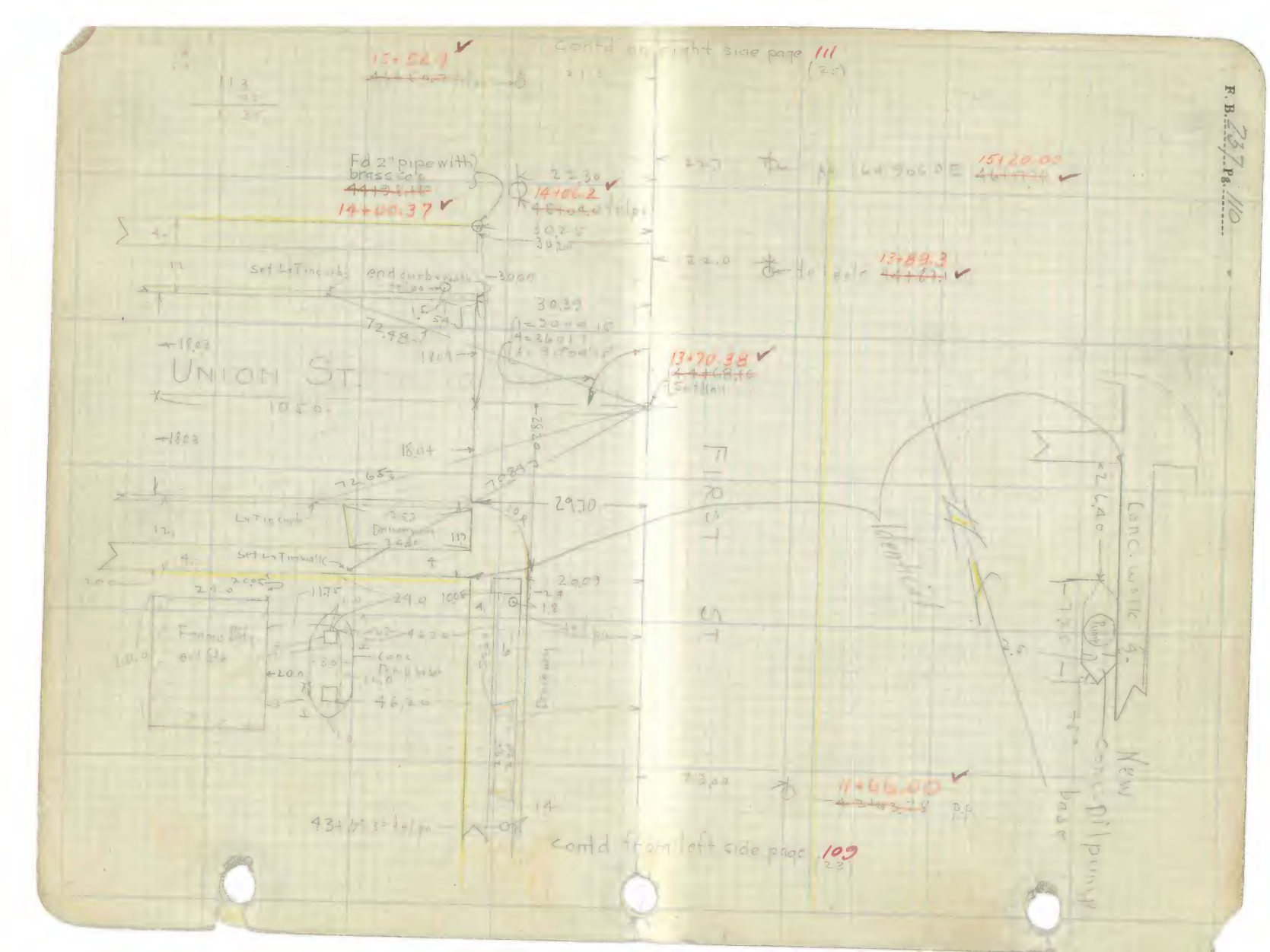
Contd on right side page 111
15+52.1
Fd 2" pipe with brass cap
14+00.37
14+06.2
15+20.00
13+89.3
13+70.38
Set Lt Tin curb
end curb & walk
UNION ST.
1050
Set Lt Tin walk
Drive way
Conc Pump base
Conc. walk
New Conc. pilpump base
11+66.00
Contd from left side page 109

F. B. 237 Pg. 111

Platted by Detzer	W. O. No. 4[illegible] D. S. O. No.
Date Dec. 1926	Location First St. Norwalk
Map No.	Surveyed by Paul Atkins, Deputy
Platting C'k'd by McPherson	Date Nov. 4, 1926
Date Dec. 1926	Indexed



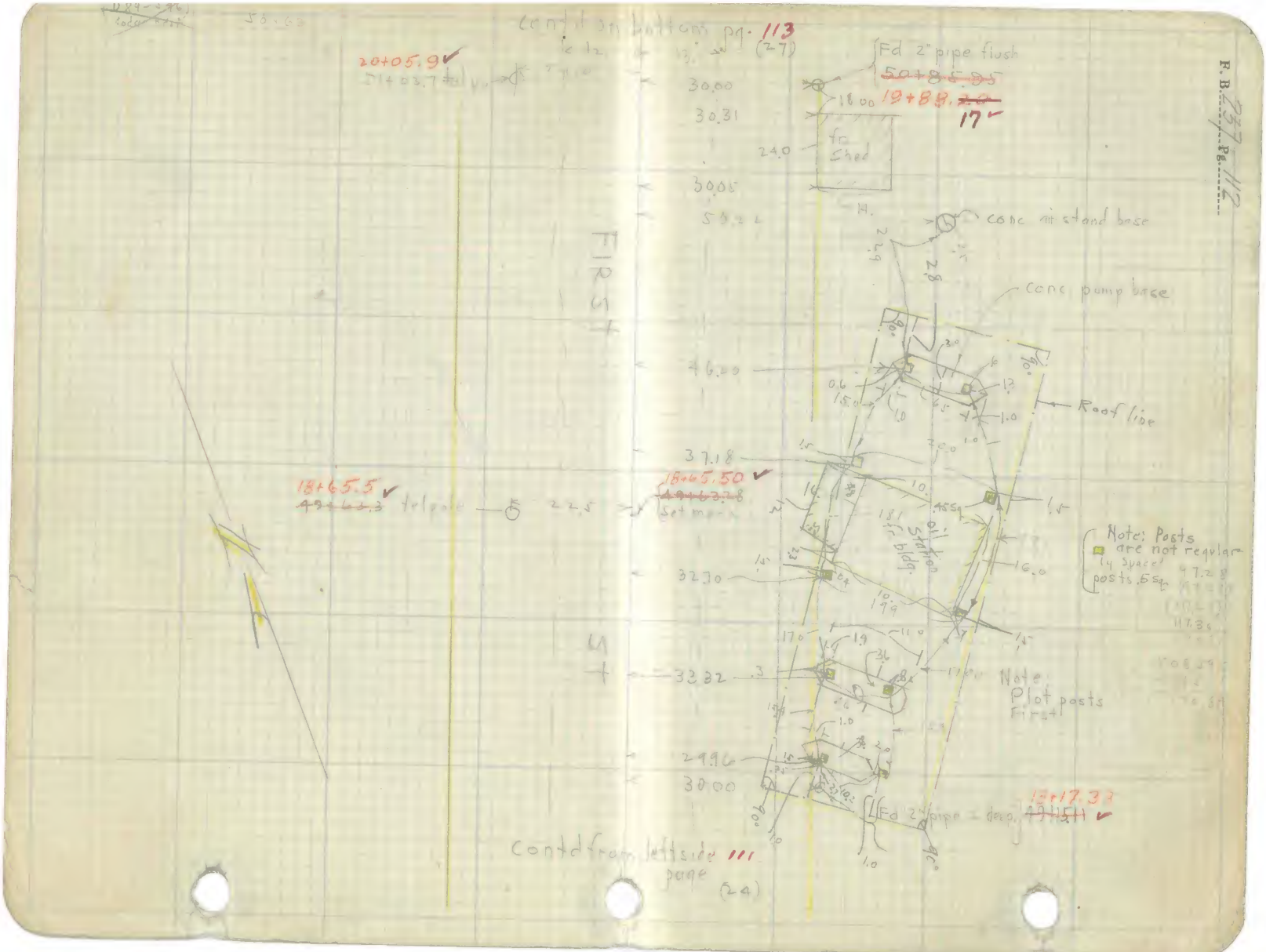

contd on bottom pg. 113 (27)
20+05.9
Fd 2" pipe flush
~~50+85.95~~
19+88.~~20~~ 17
18.00
24.0
fr Shed
30.00
30.31
30.05
conc air stand base
conc pump base
46.20
Roof line
37.18
18+65.5
~~49+63.3~~ telpole
22.5
18+65.50
~~49+63.28~~
Set mark
oil station fr bldg.
32.70
33.32
29.96
30.00
Note: Posts are not regular
Note: Plot posts First
Fd 2" pipe 2 deep
13+17.33
~~49+15.11~~
contd from left side 111 page (24)

F. B. 237 Pg. 113

Platted by Detzer	W. O. No. ____ D. S. O. No. ____
Date Dec. 1926	Location.
Map No.	Surveyed by
Platting C'k'd by M.S.Pherson	Date
Date Dec. 1926	Indexed.

contour bottom page 115

(29)

23.0

32+00.12
~~62+97.90~~ tel pole

31+88.42
62+86.20 telpole

24.0

901120
1802240

62+83.12
set mark

26.46

26.45

26.40

3.9 3.9 .25 1.90 1.12 0.97

Conc. Gate box + Irrigation ditch

30+68.22
61+66.00 = telpole

23.10

27.60

26.00

1.6
~~61+62.50~~ = Valve 8 d

30+64.72

29+99
60+97. telpole

24.8
Sta 61+00

23.0

28+33.5
~~60+31.3~~ telpole

1.6
~~59+52.8~~ 8 d Irrigation Valve

28+54.7

28+13.9
~~59+11.2~~ telpole

25.3

22.8

27+97.9
~~58+95.9~~ tel pole

22.0

26+66.2
~~57+64.3~~ = telpole

26+30.52
~~57+28.30~~ telpole

25.60

1.7
Irrig Valve
~~28.40~~

Conc Gate Box
Irrig Valve 1.5 d/a

11.0

11.5

24.90

.5 1.72 .55 3.5

26+01.72
~~57+08.50~~

21.6

25+32.22
~~56+30.00~~ tel pole

24+47
55+45 telpole

26+00

1.6
24+~~49~~ 51.8
~~55+49.6~~ 8 d/a Irrigation Valve

21.5

24+00
~~54+00~~ = telpole

22+64
~~53+62~~ 5 sq telpole

27.20

22+65
~~52+63~~ = tel pole

23.20

22+42
~~85+00~~ = 8 d/a Irrigation Valve

1.6

contd from top page 113

Date 2-2-28 Notes by [illegible] Chief Party [illegible] F. B. 237 PG. 114A

Platted by	W. O. No. 4057 D. S. O. No.
Date	Location First St Norwalk
Map No.	Surveyed by A. Hines
Platting C'k'd by	Date 2-2-28
Date	Indexed

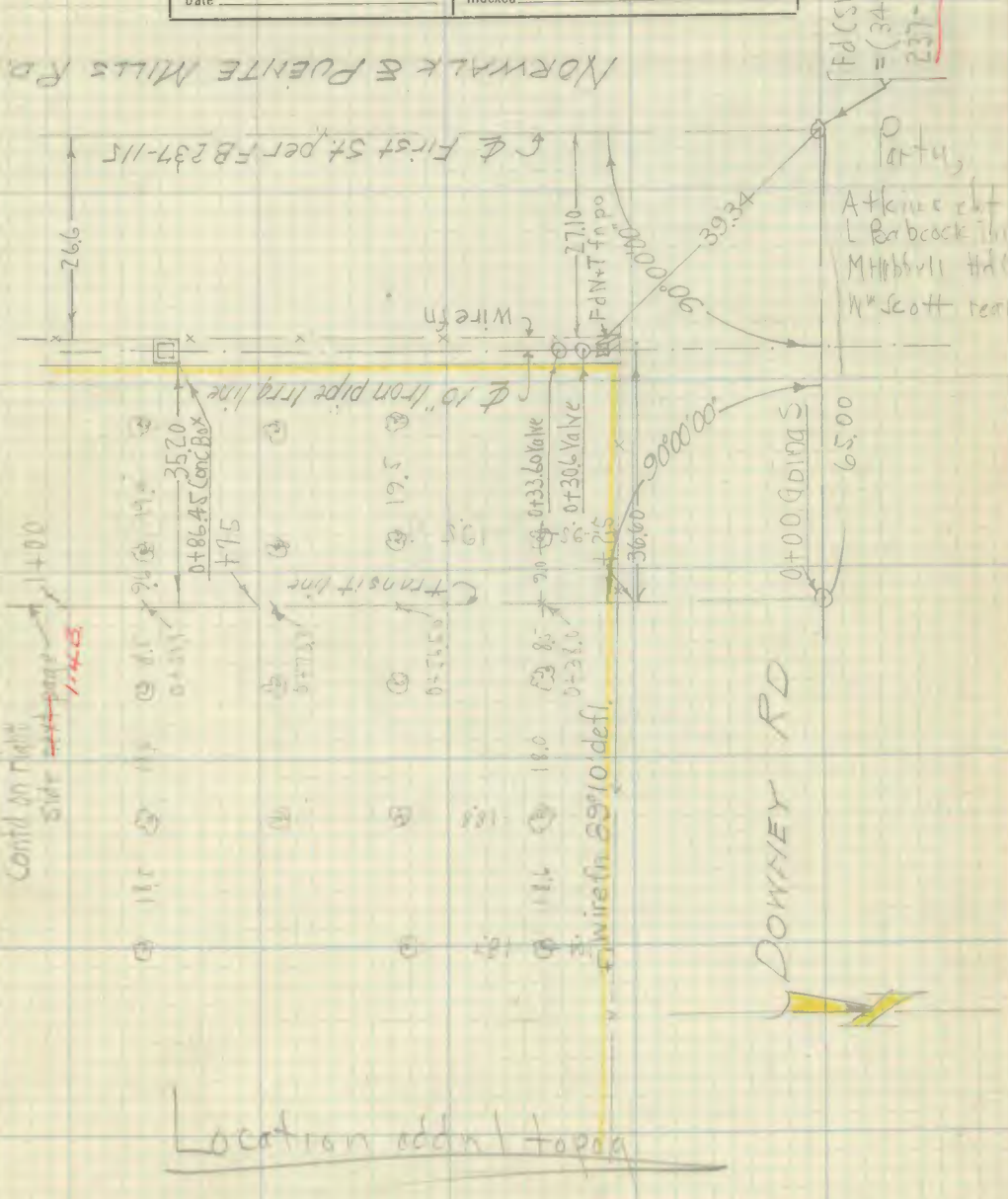

Note: ANY ADDITIONS OR CHANGES ON THIS SHEET MUST BE MADE OR CIRCLED IN Red. WITH DATE AND NAME OF PERSON MAKING CHANGE.

Do not extend notes this side of this line

RETURN TO

LOS ANGELES COUNTY SURVEYOR

F.B. 237 Pg. 114B Chief Party Notes by Date 2-2-28

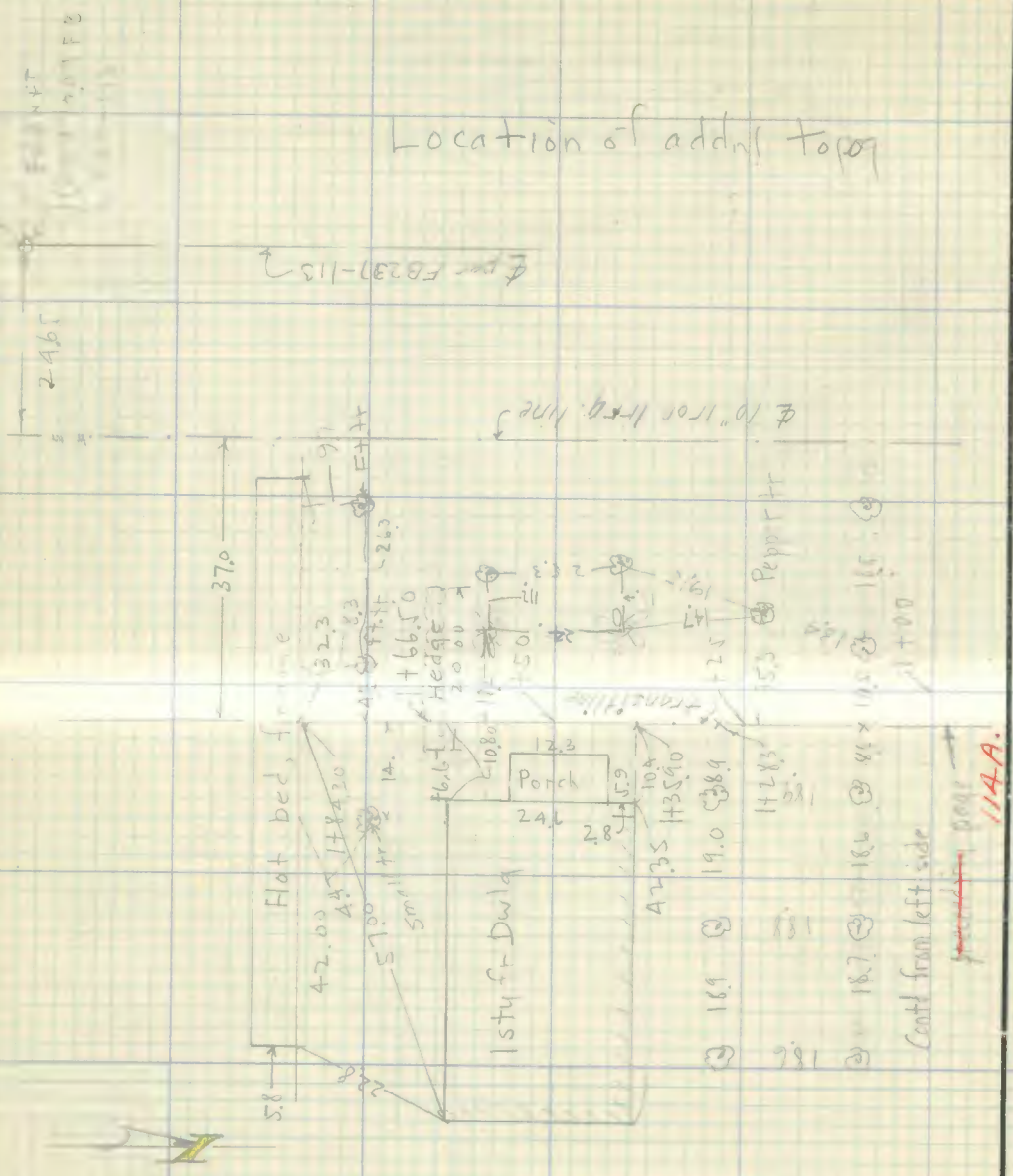

RETURN TO
LOS ANGELES COUNTY SURVEYOR

Do not extend notes this side of this line

Note: ANY ADDITIONS OR CHANGES ON THIS SHEET MUST BE MADE OR CIRCLED IN Red. WITH DATE AND NAME OF PERSON MAKING CHANGE.

F. B. 237 Pg. 115

Platted by Detzer	W. O. No. [illegible] D. S. O. No.
Date Dec. 1926	Location [illegible]
Map No.	Surveyed by [illegible]
Platting C'k'd by McPherson	Date Nov 5 1926
Date Dec. 1926	Indexed F. Gaston - 11-26-26

Changes moved by Detzer 12-10-26

F. B. 737 Pg. 116

RETURN TO
LOS ANGELES COUNTY SURVEYOR

NOTE: ANY ADDITION OR CHANGES ON THIS SHEET MUST BE MADE OR CIRCLED IN RED. WITH DATE AND NAME OF PERSON MAKING CHANGE.

DO NOT EXTEND NOTES THIS SIDE OF THIS LINE

0+00 = Spk W+T at Sec line Road rechaining with spring balance + temp.

First actual Chaining for Comparing —	actual chaining Sta.	dist	temperature Correction	corrected Sta.	discription
10+03.26	10+03.29 =	1003.29 @	79° = 0.11+ =	10+03.40 =	Spk at Orange St
10+74.81	10+74.84 =	71.55 @	79° = 0.01+ =	10+~~79.46~~ 74.96 =	" " " "
14+38.52	14+38.52 =	363.68 @	79° = 0.04+ =	14+38.68 =	" " Sycamore St
18+01.49	18+01.49 =	362.97 @	88° = 0.06+ =	18+01.71 =	" " Walnut St
21+64.41	21+64.39 =	362.90 @	92° = 0.07+ =	21+64.68 =	" " Pine St
25+17.28	25+17.24 =	352.85 @	92° = 0.07+ =	~~24~~ 25+17.60 =	" " Angle pt
25+28.79	25+28.75 =	11.51 @	92° = 0.00 =	25+29.11 =	Locust St
30+36.78	30+36.80 =	507.45 @	92° = 0.10+ =	30+36.66 =	Spk at Front St
3+50.16	3+50.09 =	350.09 @	96° = 0.08+ =	3+50.17 =	" Broadway
7+09.99	7+09.89 =	359.80 @	96° = 0.08+ =	7+10.05 =	" " Sproul St
7+11.06	7+10.96	1.07 @	96° = 0.06+ =	7+11.12 =	" " " "
8+89.85	8+89.73 =	178.77 @	96° = 0.04+ =	8+89.93 =	spike W+T
10+40.26	10+40.11 =	150.38 @	96° = 0.03+ =	10+40.34 =	N+T at Olive St
10+69.71	10+69.55 =	29.44 @	96° = 0.01+ =	10+69.79	Spk at " "
13+70.38	13+70.18 =	300.63 @	96° = 0.07+ =	~~10+70.48~~ 13+70.49 =	Nail " Union St
20+70.61	20+69.83 =	699.65 @	94° = 0.15+ =	20+70.~~28~~ 29 =	Spk " Angle pt.
34+24.75	34+24.44 =	1354.61 @	88° = 0.23+ =	34+25.~~12~~ 13 =	4x4 Stk at Downey Pt

Note:- an error was discovered between Sta. 25+17.28 (1st chaining) angle Pt and Sta. 26+00 (1st chaining) all plusses between Sta. 26+00 and Sta. 30+36.78 should be reduced 0.50. That is, Sta 26+00.00 1st chaining should have been 25+99.50.

Date 8-17-27 Notes by Pwm Chief Party Pwm

Platted by
Date
Map No.
Platting C'k'd by
Date

W. O. No. 4 of 27 D. S. O. No.
Location First St. Norwalk
Surveyed by Pwm Attwood
Date 7-16-27
Indexed

F.B. 237 PG. 116A

F.B. 237 Pg. 116 Chief Party Notes by Date

RETURN TO
LOS ANGELES COUNTY SURVEYOR

DO NOT EXTEND NOTES THIS SIDE OF THIS LINE

NOTE: ANY ADDITION OR CHANGES ON THIS SHEET MUST BE MADE OR CIRCLED IN RED. WITH DATE AND NAME OF PERSON MAKING CHANGE.

Date _____ Notes by _____ Chief Party _____ F.B. 237 Pg 117

Platted by D.W. White	W. O. No. 4268 D. S. O. No. _____
Date July 23rd '29	Location [illegible]
Map No. 8333	Surveyed by _____
Platting C'k'd by R.W. McA	Date 12/1929
Date July 24-'29	Indexed _____

Additional Topog.
FIRST STREET, NORWALK

M. Haynes
Carlson
Gunderson
Sedig
V.J. White

Note: ANY ADDITIONS OR CHANGES ON THIS SHEET MUST BE MADE OR CIRCLED IN Red. WITH DATE AND NAME OF PERSON MAKING CHANGE.

Do not extend notes this side of this line

RETURN TO
LOS ANGELES COUNTY SURVEYOR

F.B. 237 Pg. 118 Chief Party Notes by Date

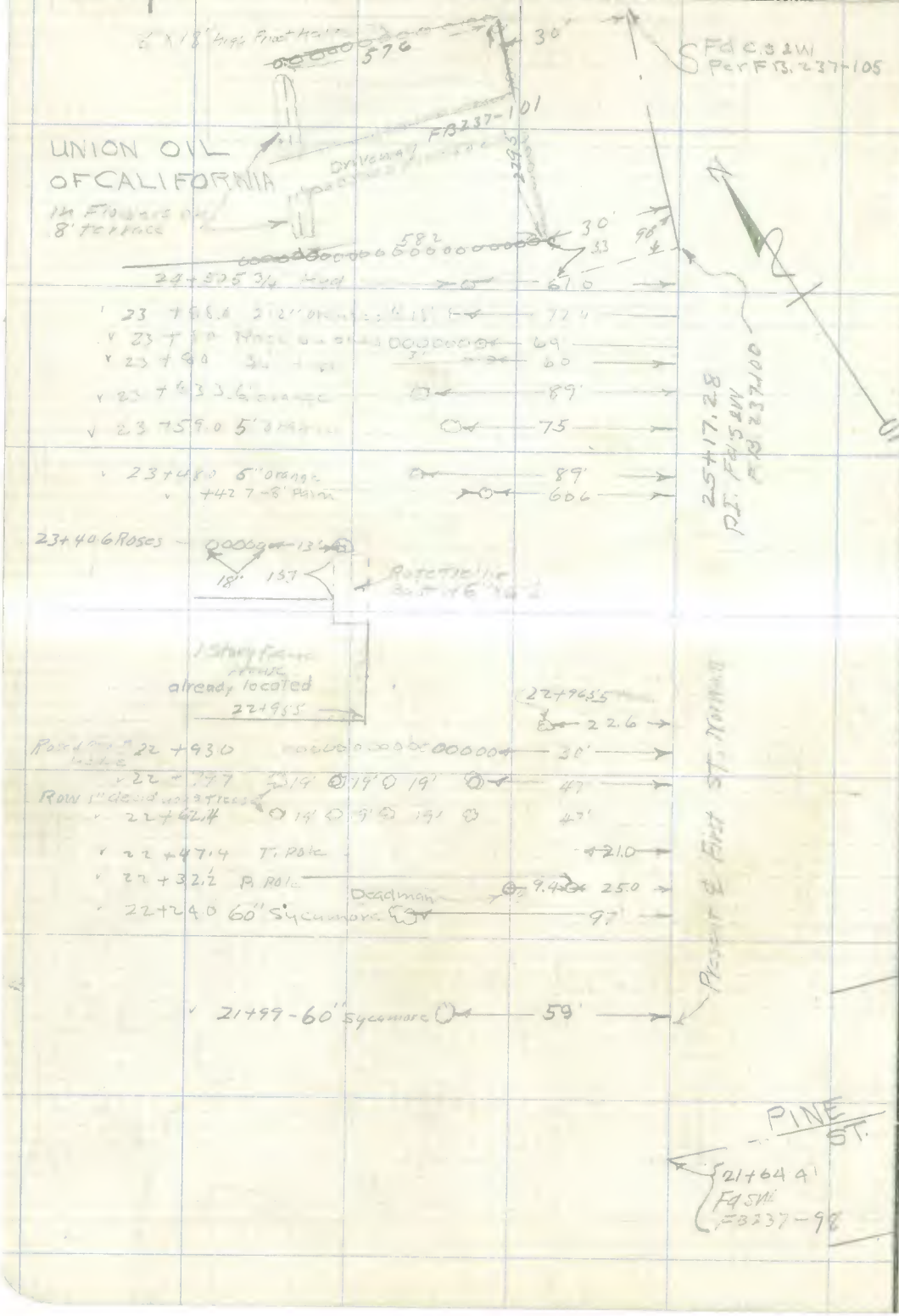

RETURN TO
LOS ANGELES COUNTY SURVEYOR

Do not extend notes this side of this line

Note: ANY ADDITIONS OR CHANGES ON THIS SHEET MUST BE MADE OR CIRCLED IN Red. WITH DATE AND NAME OF PERSON MAKING CHANGE.

Date _____ Notes by _____ Chief Party _____ F.B. 237 PG. 119

Platted by [illegible]	W. O. No. 4268 D. S. O. No.
Date July 23rd '29	Location First St. Norwalk
Map No. 8883	Surveyed by M. Hayes
Platting C'k'd by R.W. McG	Date July 17, 1929
Date July 24th '29	Indexed

POINTS SET FOR BUILDING SETBACK
FIRESTONE BLVD & FIRST STREET, NORWALK

M. Hayes
Carlson
Gunderson
Sedig

July 17, 1929

Note: ANY ADDITIONS OR CHANGES ON THIS SHEET MUST BE MADE OR CIRCLED IN Red. WITH DATE AND NAME OF PERSON MAKING CHANGE.

RETURN TO
LOS ANGELES COUNTY SURVEYOR

Do not extend notes this side of this line

F. B. 237 PG. 170 M. Hawes Chief Party Notes by M.H. Date July 17 1935

RETURN TO
LOS ANGELES COUNTY SURVEYOR

Do not extend notes this side of this line

Note: ANY ADDITIONS OR CHANGES ON THIS SHEET MUST BE MADE OR CIRCLED IN **Red.** WITH DATE AND NAME OF PERSON MAKING CHANGE.

Date _____ Notes by _____ Chief Party _____ F.B. 237 Pg. 121

Std. @ 90°

Platted by _____	W. O. No. 107 D. S. O. No. _____
Date _____	Location T. 7N. R. 13W.
Map No. _____	Surveyed by [illegible]
Platting C'k'd by _____	Date [illegible]
Date _____	Indexed A. C. Johnson

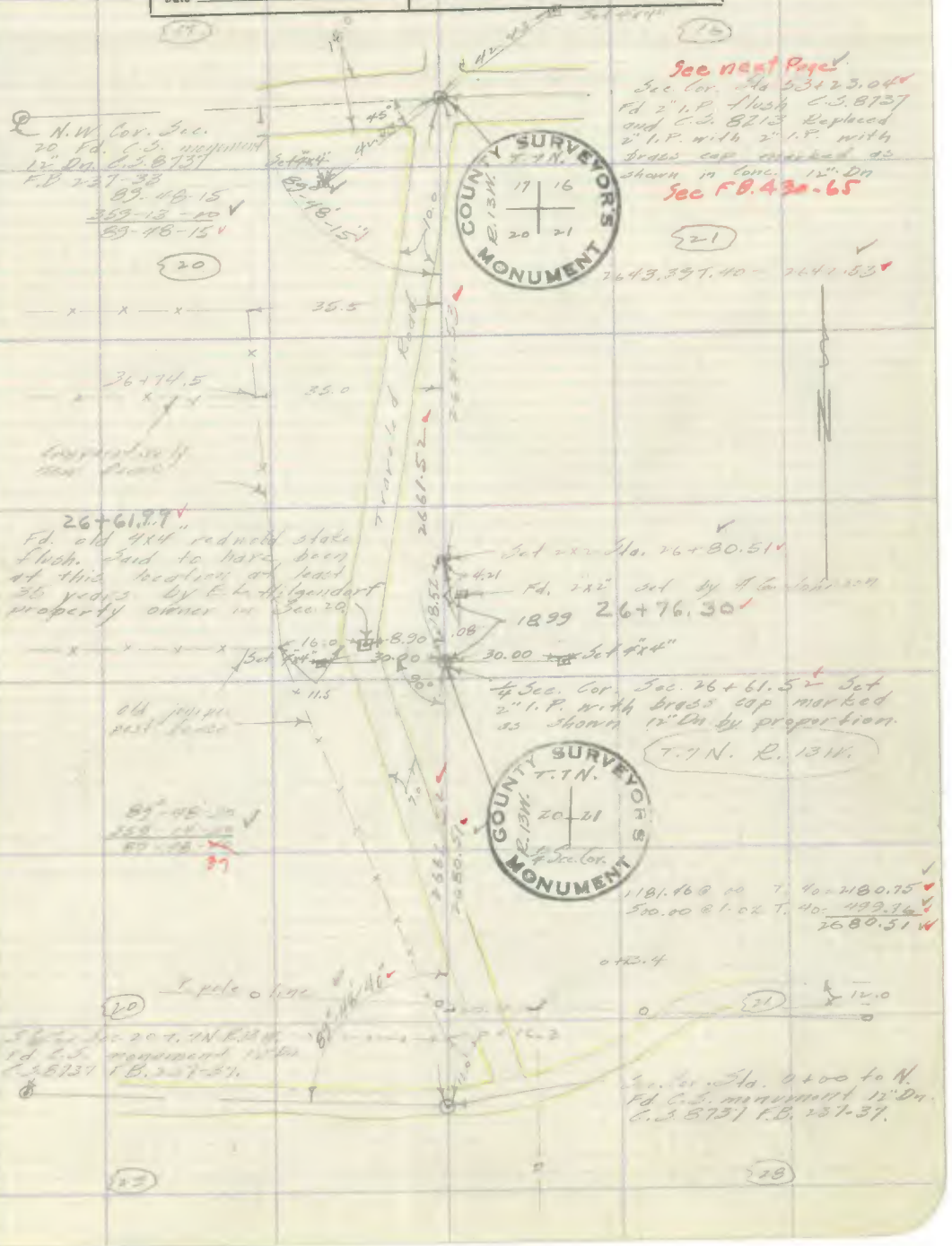

Note: ANY ADDITIONS OR CHANGES ON THIS SHEET MUST BE MADE OR CIRCLED IN Red. WITH DATE AND NAME OF PERSON MAKING CHANGE.

Do not extend notes this side of this line

RETURN TO LOS ANGELES COUNTY SURVEYOR

F.B. 237 PG. 122 Chief Party Notes by Date

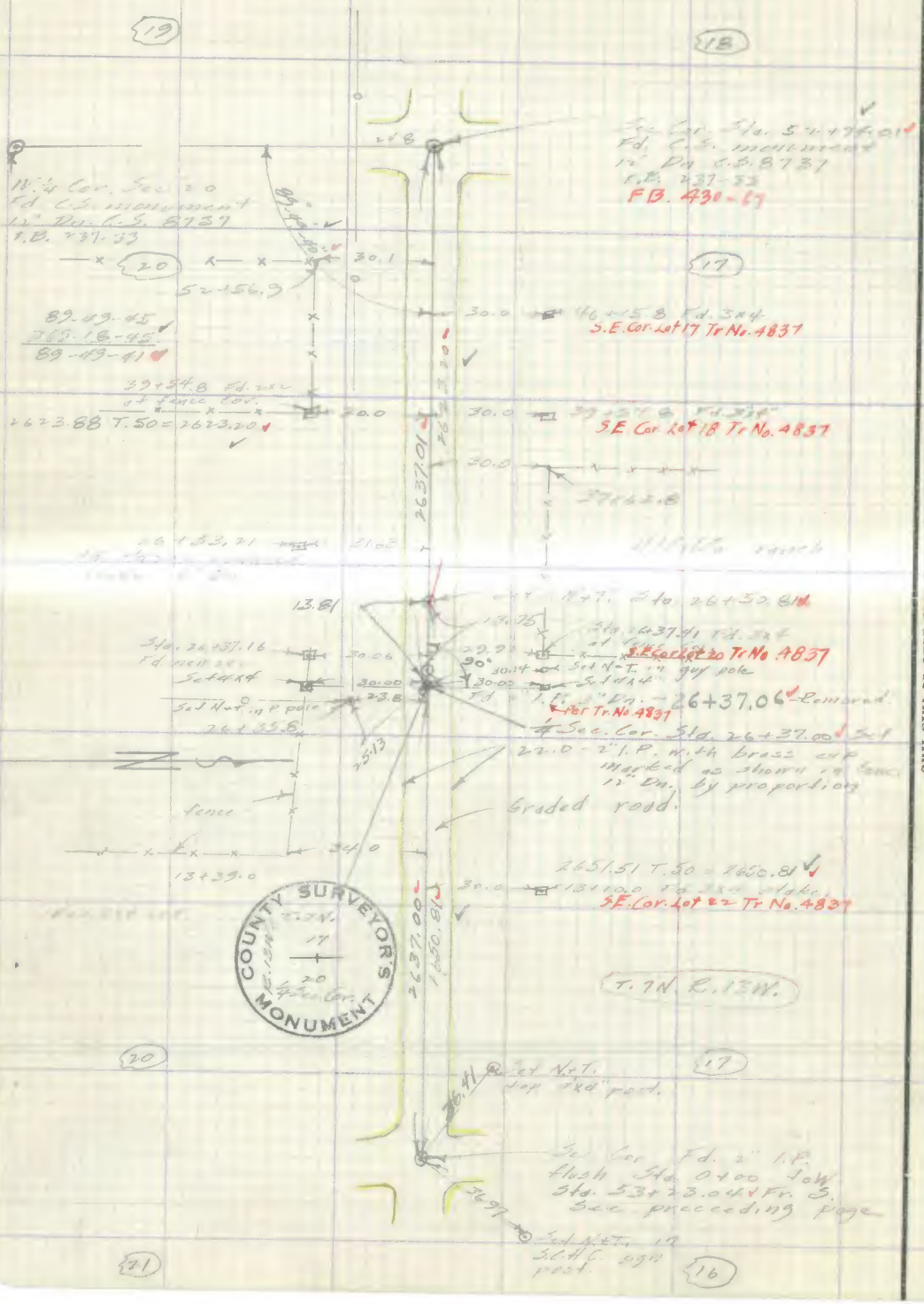

RETURN TO
LOS ANGELES COUNTY SURVEYOR

Do not extend notes this side of this line

Note: ANY ADDITIONS OR CHANGES ON THIS SHEET MUST BE MADE OR CIRCLED IN Red. WITH DATE AND NAME OF PERSON MAKING CHANGE.

F.B. _____ PG. _____ Chief Party Notes by _____ Date _____

1237

1237