Notes by _____ Chief Party _____ F.B. _____ Pg _____

Platted by	W. O. No. _____ D. S. O. No. _____
Date	Location
Map No.	Surveyed by
Platting C'k'd by	Date
Date	Indexed

238

2388

F.B. 238

2388

1-76B

Microfilmed Feb. '85

F.B. 125 Pg. Index Chief Party Notes by Date

F.B. No. 125

PAGES: Index, "0",
2 to 159 incl.

Date _____ Notes by _____ Chief Party _____ F.B. _____ Pg _____

Platted by _____	W. O. No. _____ D. S. O. No. _____
Date _____	Location _____
Map No. _____	Surveyed by _____
Platting C'k'd by _____	Date _____
Date _____	Indexed _____

Notes: ANY ADDITIONS OR CHANGES ON THIS SHEET MUST BE MADE OR CIRCLED IN Red. WITH DATE AND NAME OF PERSON MAKING CHANGE.

Do not extend notes this side of this line

RETURN TO
LOS ANGELES COUNTY SURVEYOR

F. B. 238 Pg. INDEX Chief Party Notes by Date

F.B.No. 238

PAGES: Index,

1 to 6 incl., 6A, 6B, 7, 8, 8A, 8B,
8C, 8D, 9, 10, 9A, 9B, 9C, 9D,
11 to 14 incl., 14A, 14B, 15, 16,
17A, 17B, 17C, 17D, 17 to 40 incl.,
40A, 41 to 44 incl., 44A, 44B,
44C, 44D, 45, 46, 46A, 46B,
47 to 76 incl., 76A, 76B,
77 to 80 incl., 80A, 80B, 81, 82,
83, 84, 84A, 84B, 85 to 112 incl.,
112A, 112B, 112C, 112D,
113 to 124 incl., 124A, 124B,
125 to 168 incl., 168A,
169 to 191 incl. ,193,194,195.

RETURN TO
LOS ANGELES COUNTY SURVEYOR

Note: ANY ADDITIONS OR CHANGES ON THIS SHEET MUST BE MADE OR CIRCLED IN Red. WITH DATE AND NAME OF PERSON MAKING CHANGE.

Do not extend notes this side of this line

F. B. 234 Pg. 1

Platted by	W. O. No. D. S. O. No.
Date	Location.
Map No.	Surveyed by
Platting C'k'd by	Date
Date	Indexed.

HOLLYWOOD - REDONDO BLVD

To Bottom Page 3.
Grand View
Set x in Cem Pav
to hold line

Platted by Clark	W. O. No. ____ D. S. O. No. ____
Date ____	Location ____
Map No. B-1364	Surveyed by ____
Platting C'k'd by ____	Date ____
Date ____	Indexed ____

F. B. 238 Pg. 3

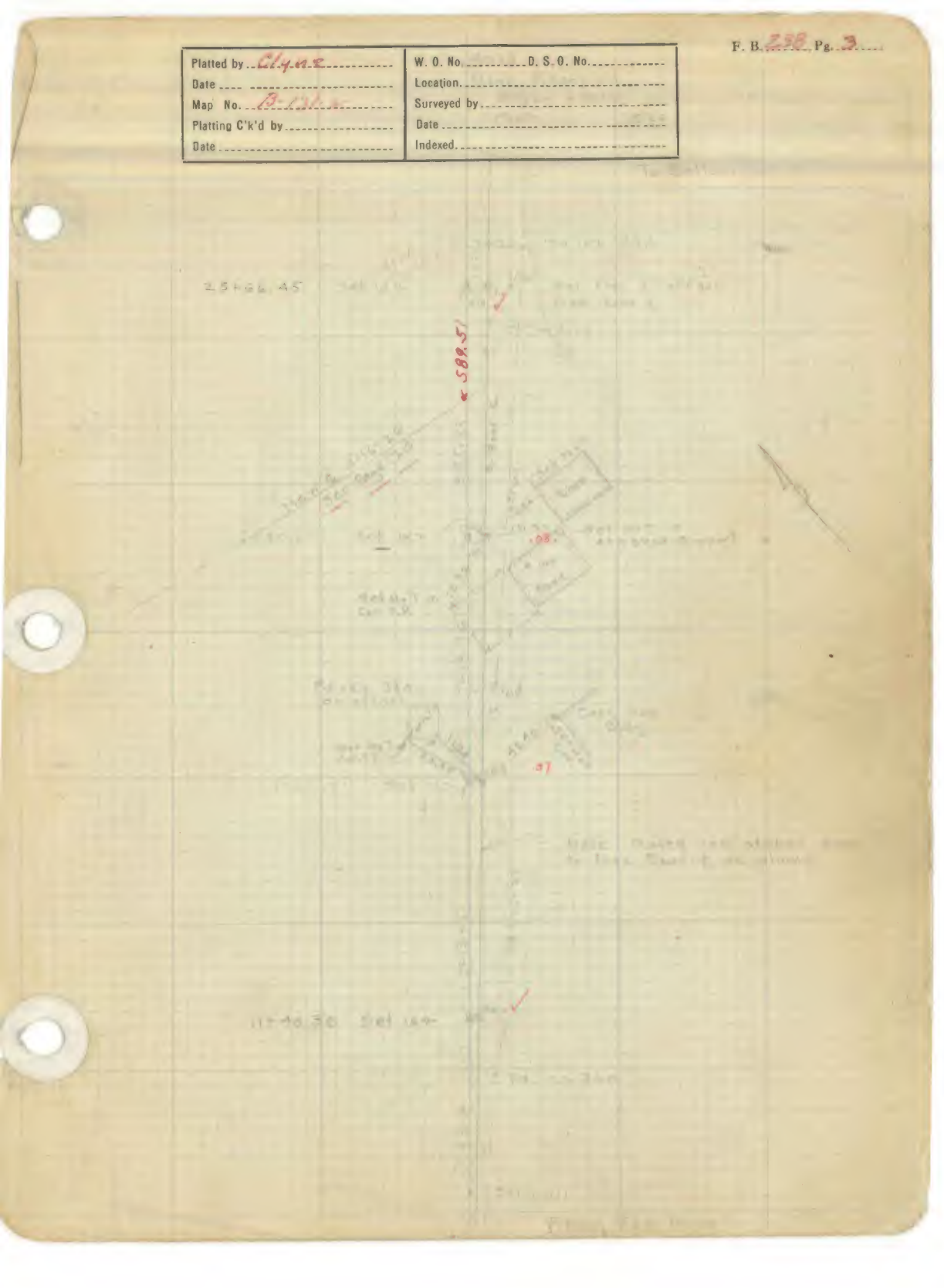

F. B. 230 Pg. 4

Platted by Clyne	W. O. No. ____ D. S. O. No. ____
Date May 1928	Location ____
Map No. E-121-E	Surveyed by ____
Platting C'k'd by ____	Date ____
Date 1928	Indexed ____

F. B. 338 Pg. 5

F. B. 238 Pg. 6

To bottom Page 7

Date _____ Notes by _____ Chief Party _____ F.B. 238 Pg. 6A

Platted by Clyne	W. O. No. [illegible] D. S. O. No.
Date May 1928	Location Torrance
Map No. B-131-2	Surveyed by [illegible]
Platting C'k'd by Blackmer	Date Feb 1929
Date June 1928	Indexed

NOTE: ANY ADDITION OR CHANGES ON THIS SHEET MUST BE MADE OR CIRCLED IN RED, WITH DATE AND NAME OF PERSON MAKING CHANGE.

DO NOT EXTEND NOTES THIS SIDE OF THIS LINE

RETURN TO
LOS ANGELES COUNTY SURVEYOR

F.B. 238 PG. 68. Chief Party Notes by Date

RETURN TO
LOS ANGELES COUNTY SURVEYOR

NOTE: ANY ADDITION OR CHANGES ON THIS SHEET MUST BE MADE OR CIRCLED IN RED. WITH DATE AND NAME OF PERSON MAKING CHANGE.

DO NOT EXTEND NOTES THIS SIDE OF THIS LINE

Platted by	W. O. No. D. S. O. No.
Date	Location
Map No.	Surveyed by
Platting C'k'd by	Date
Date	Indexed

F. B. 239 Pg. 7

Δ = 50° 04' 30"
R = 850
T = 397.04
L = 742.88

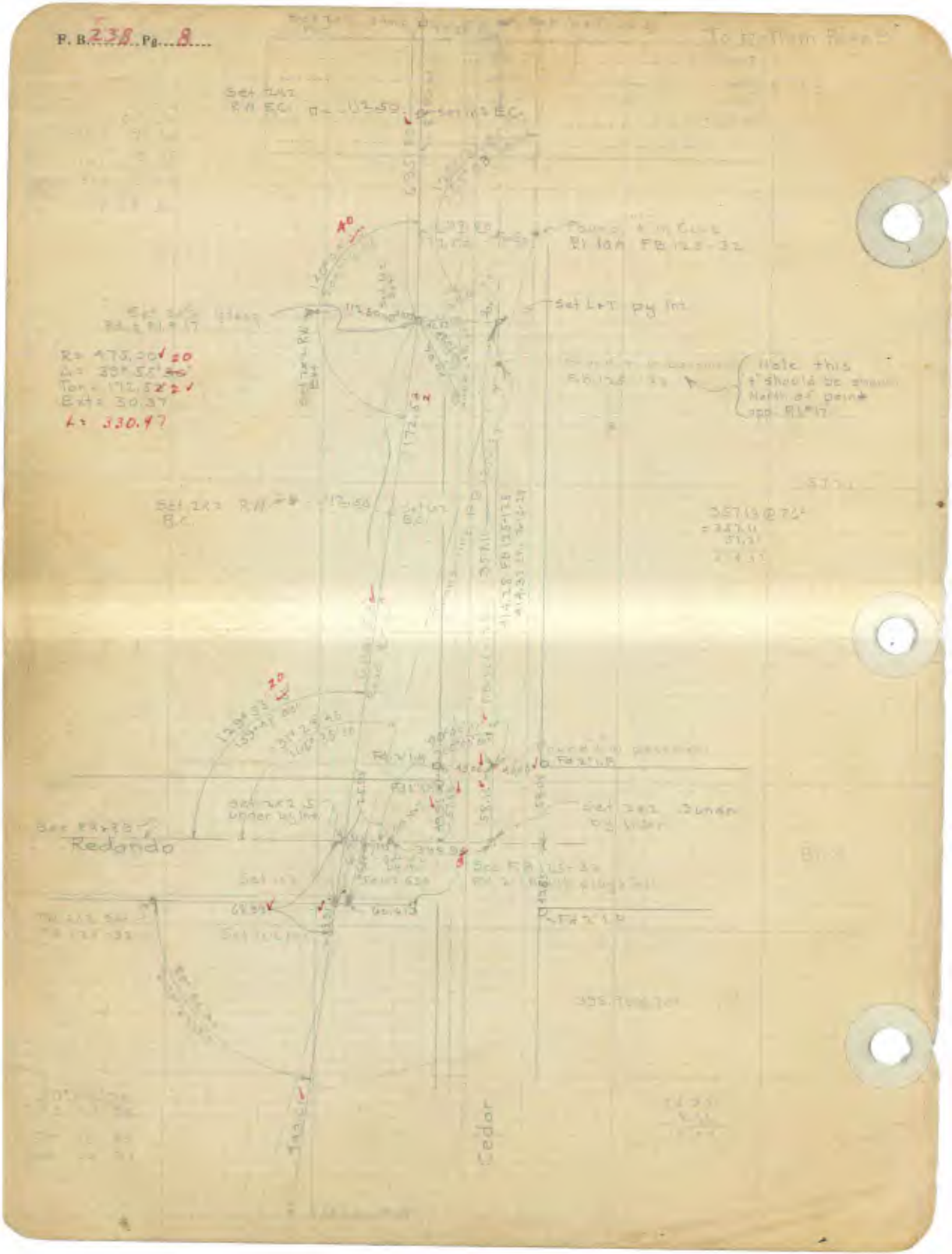
Set 2x2 RW EC
Set 1x2 EC
Set L&T by Int
R= 475.20
Δ= 39°55'
Tan= 172.52
Ext= 30.37
L= 330.47
Note this
Set 2x2 RW B.C.
Set 1x2 B.C.
Set 2x2 Sunan by Inter
Redondo
Cedar

Date _____ Notes by _____ Chief Party _____ F.B. 238 PG. ~~7A~~ 8A.

Platted by Tyrus	W. O. No. _____ D. S. O. No. _____
Date May 1948	Location Terrace Hill
Map No. 12-121-2	Surveyed by _____
Platting C'k'd by _____	Date _____
Date June 1948	Indexed _____

NOTE: ANY ADDITION OR CHANGES ON THIS SHEET MUST BE MADE OR CIRCLED IN RED, WITH DATE AND NAME OF PERSON MAKING CHANGE.

DO NOT EXTEND NOTES THIS SIDE OF THIS LINE

RETURN TO
LOS ANGELES COUNTY SURVEYOR

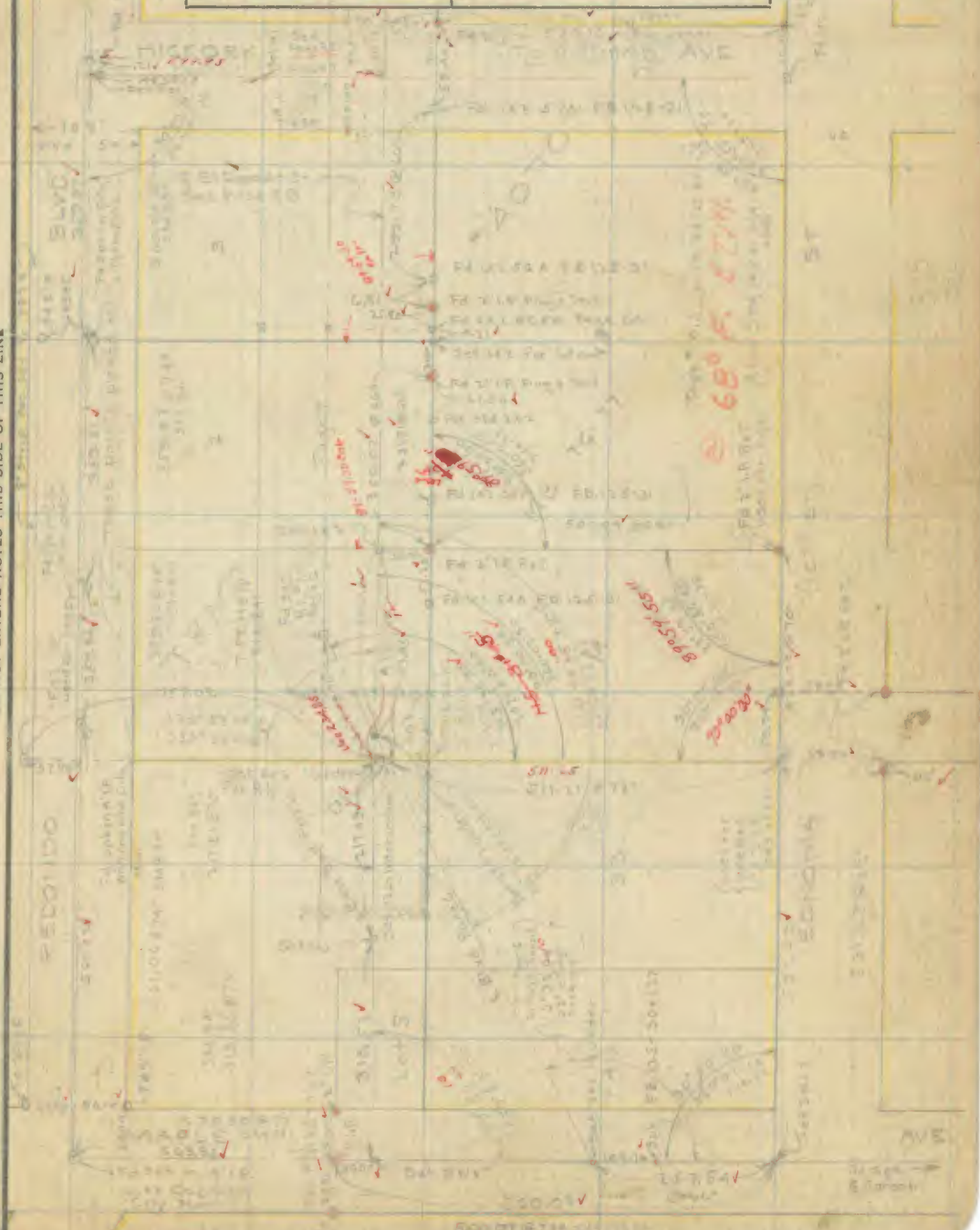

RETURN TO
LOS ANGELES COUNTY SURVEYOR

NOTE: ANY ADDITION OR CHANGES ON THIS SHEET MUST BE MADE OR CIRCLED IN RED. WITH DATE AND NAME OF PERSON MAKING CHANGE.

DO NOT EXTEND NOTES THIS SIDE OF THIS LINE

Date

Chief Party Notes by

F.B. 238 PG. 88

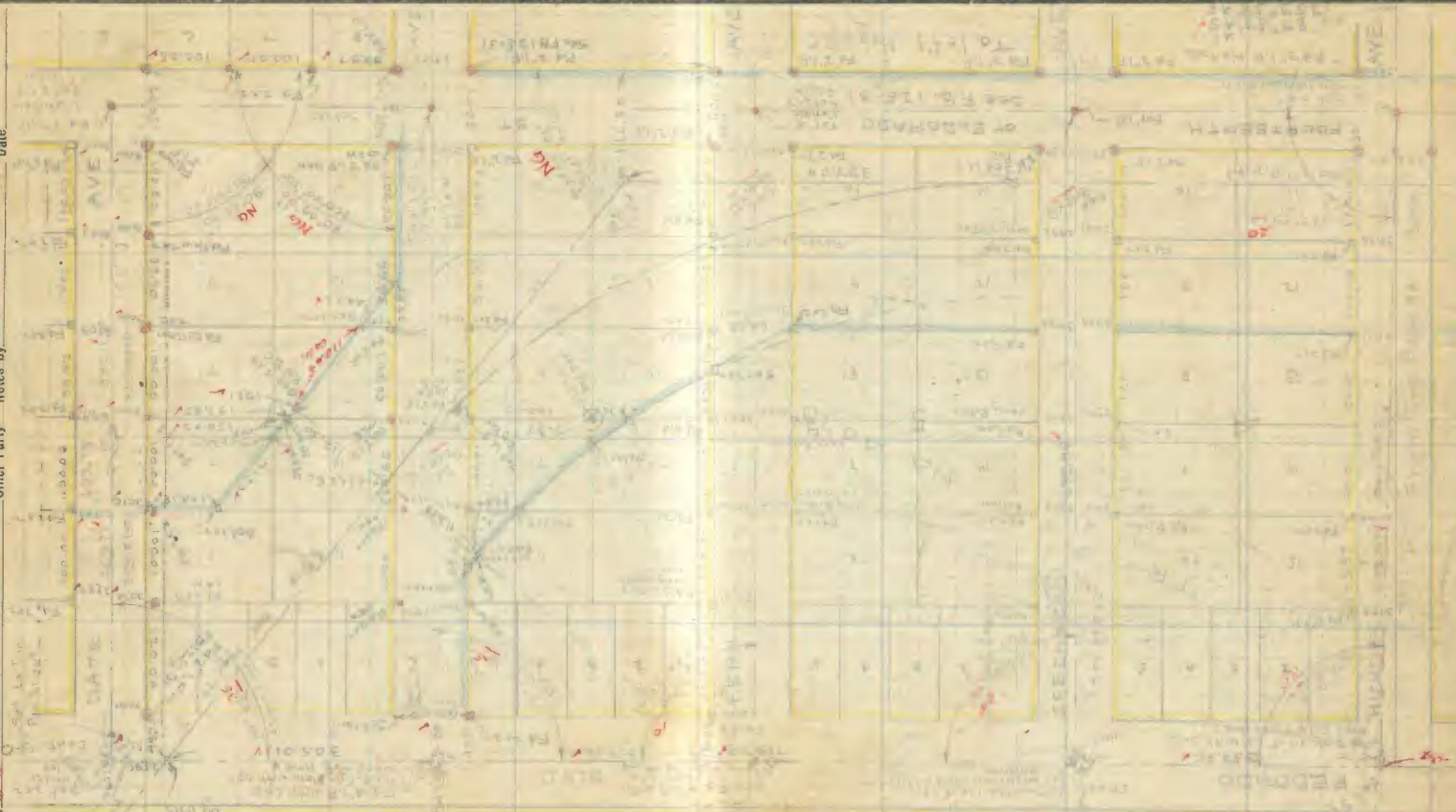

F. B. 238 Pg 8C

Platted by Clyne	W. O. No. ..... D. S. O. No. .....
Date Nov 1928	Location ..... HRV
Map No. 12-131-2	Surveyed by .....
Platting C'k'd by [illegible]	Date .....
Date Nov. 1928	Indexed .....



F. B. 238 Pg. 8D

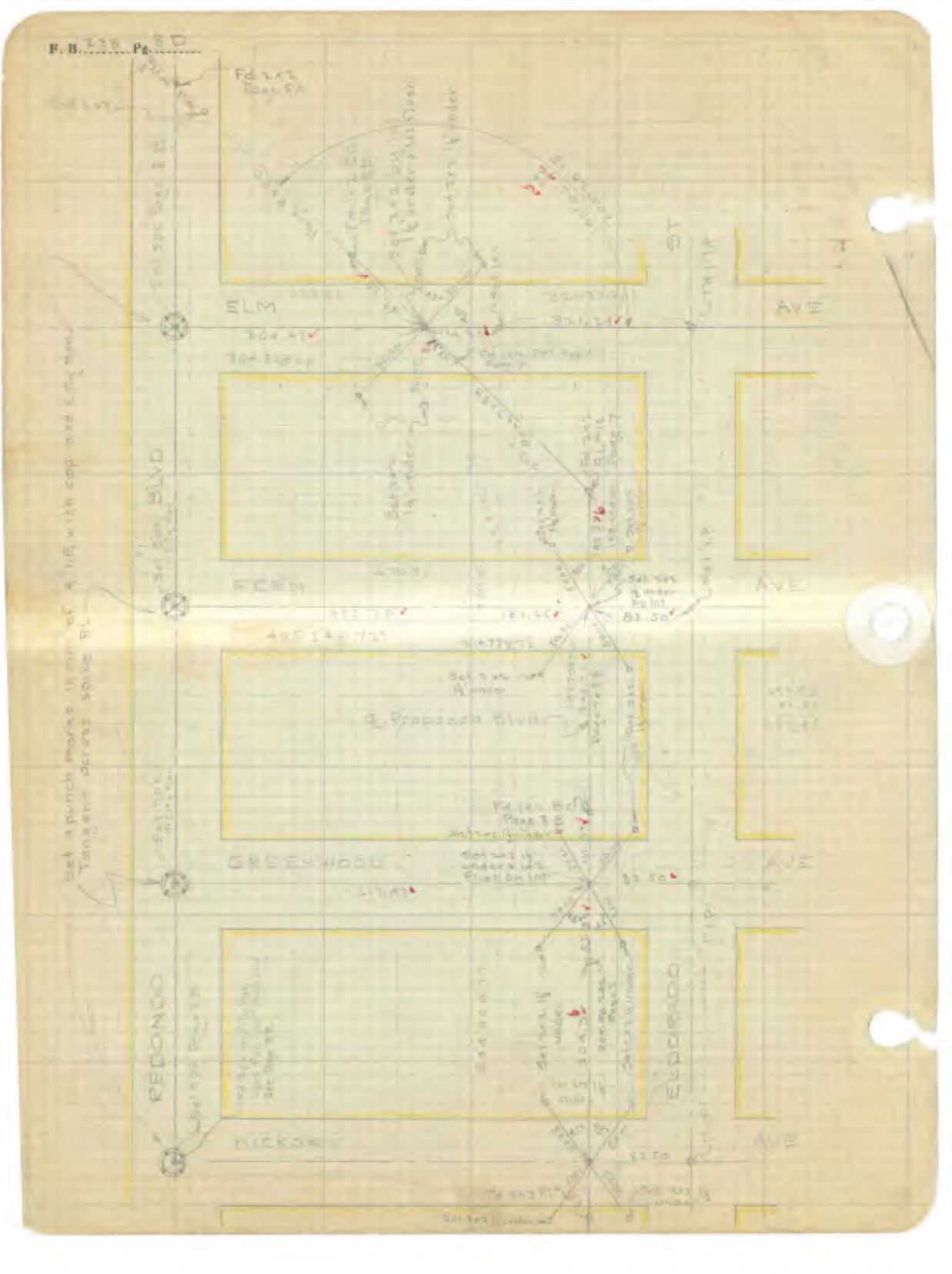

ELM
AVE
FERN
AVE
GREENWOOD
AVE
HICKORY
AVE
REDONDO
BLVD
ST
EUDORADO
℄ Proposed Blvd
Set 4 punch marks in top of 4" I.P. with cap and City Mon.
Tangent across spike Pl.

Date _____ Notes by _____ Chief Party _____ F.B. 235 Pg. 9A

Platted by Clyne	W. O. No. _____ D. S. O. No. _____
Date Nov. 1928	Location Torrance Tract
Map No. B-131-3	Surveyed by _____
Platting C'k'd by Blackmer	Date _____
Date Dec. 1928	Indexed _____

NOTE: ANY ADDITION OR CHANGES ON THIS SHEET MUST BE MADE OR CIRCLED IN RED, WITH DATE AND NAME OF PERSON MAKING CHANGE.

DO NOT EXTEND NOTES THIS SIDE OF THIS LINE

RETURN TO LOS ANGELES COUNTY SURVEYOR

RETURN TO
LOS ANGELES COUNTY SURVEYOR

NOTE: ANY ADDITION OR CHANGES ON THIS SHEET MUST BE MADE OR CIRCLED IN RED. WITH DATE AND NAME OF PERSON MAKING CHANGE.

DO NOT EXTEND NOTES THIS SIDE OF THIS LINE

Chief Party _____ Notes by _____ Date _____

F.B. _____ Pg. _____

F. B. 238 Pg. 9C

Platted by Clyne	W. O. No. ..... D. S. O. No. .....
Date Nov 1928	Location HFF
Map No. B-131-3	Surveyed by .....
Platting C'k'd by Blackmer	Date .....
Date Dec 1928	Indexed .....

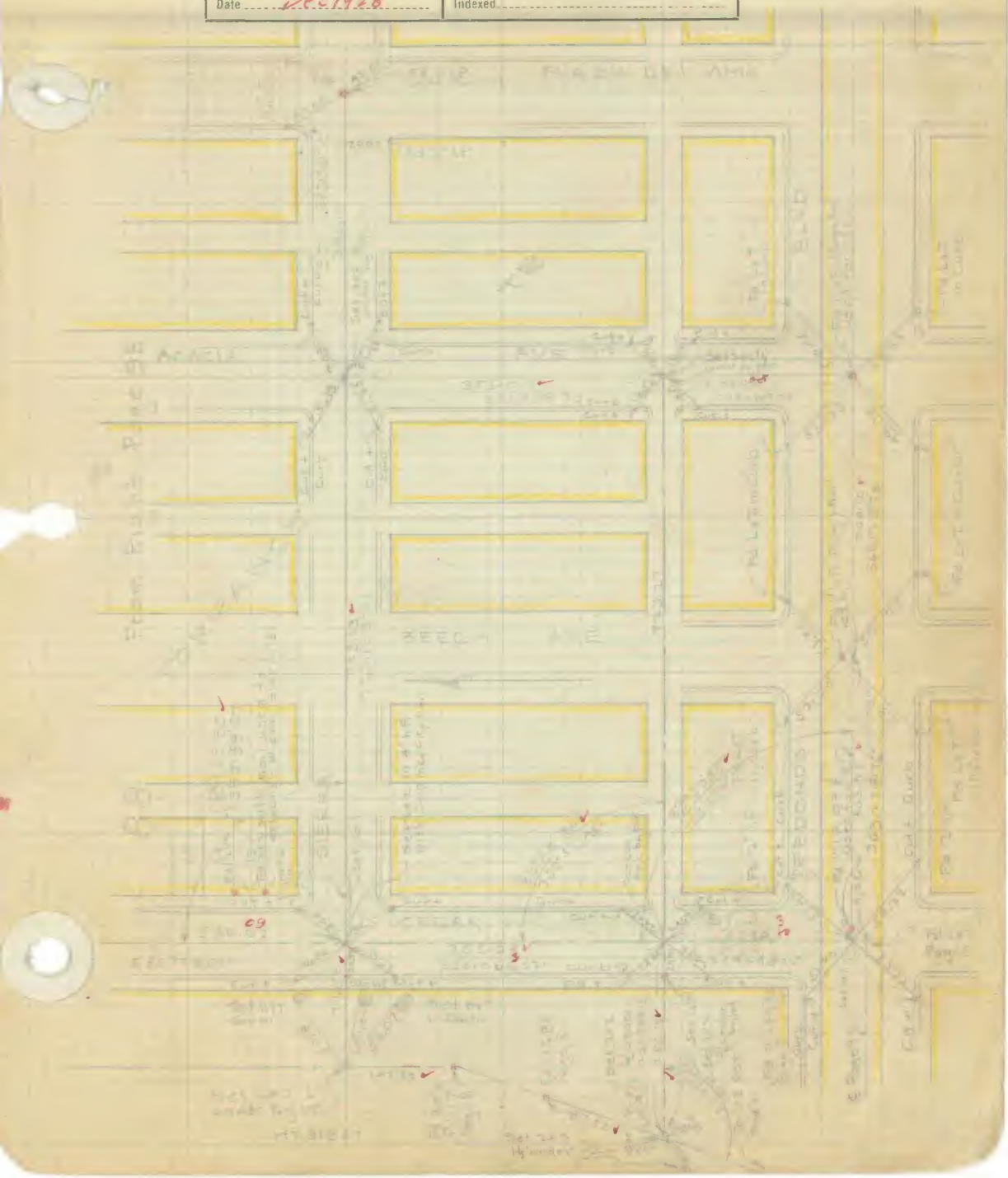

F. B. .... Pg. ....

F. B. [illegible] Pg. 9

Platted by Clyne	W. O. No. ..... D. S. O. No. .....
Date May 1978	Location H.E.C.
Map No. [illegible]	Surveyed by .....
Platting C'k'd by Blackmer	Date .....
Date June 1978	Indexed .....

See Page 9A

Void
See Page 156
AVE
LOT B
TR # 1427
CEDAR
See Page 156
For lateralignment at angle point on 7th.

F. B. 2-39 Pg. 11

Platted by Clyne	W. O. No. ..... D. S. O. No. .....
Date May 1928	Location. N.F.D.
Map No. B-101-3	Surveyed by .....
Platting C'k'd by Blackmer	Date .....
Date June 1928	Indexed. .....

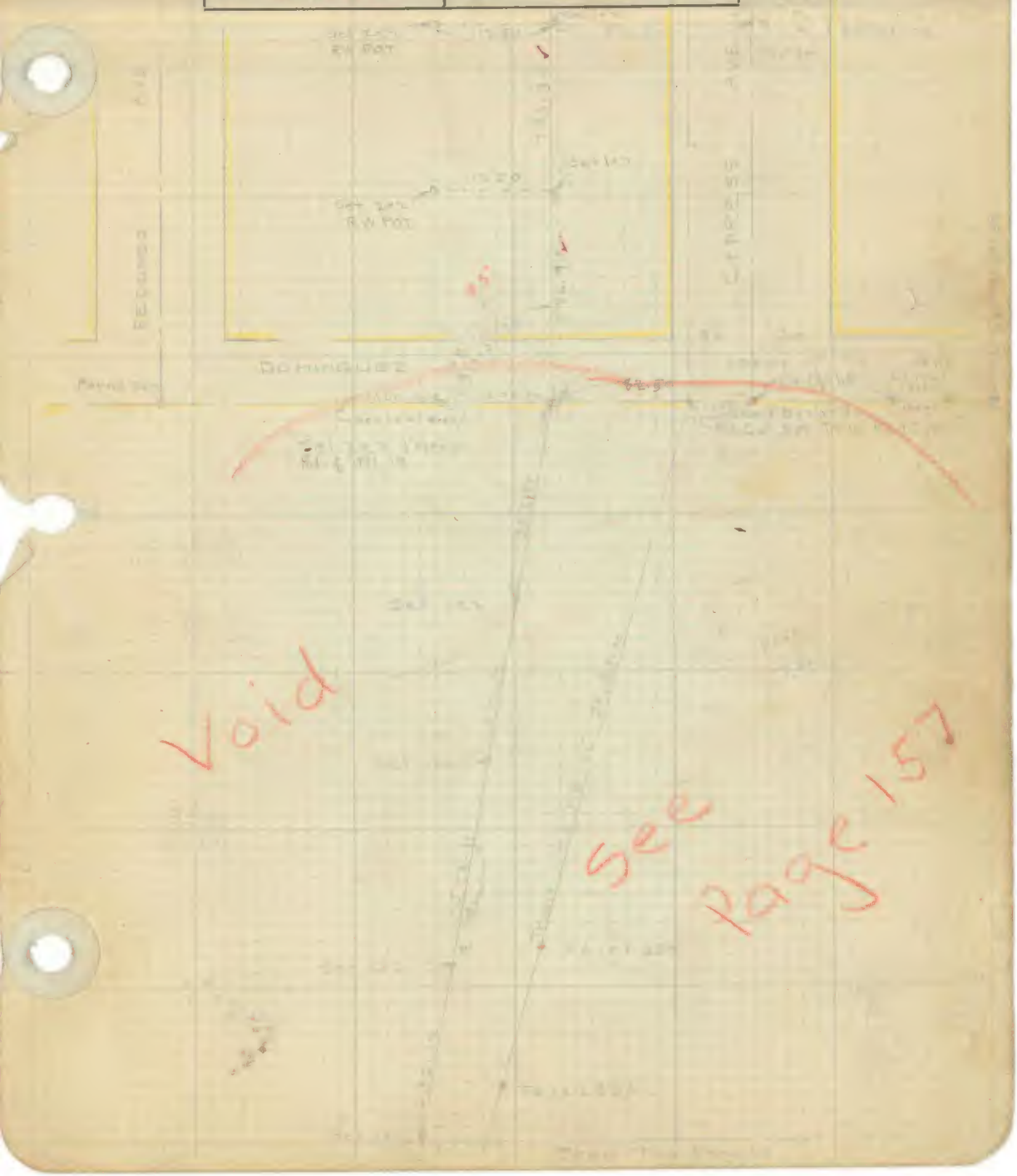

F. B. 238 Pg. 12

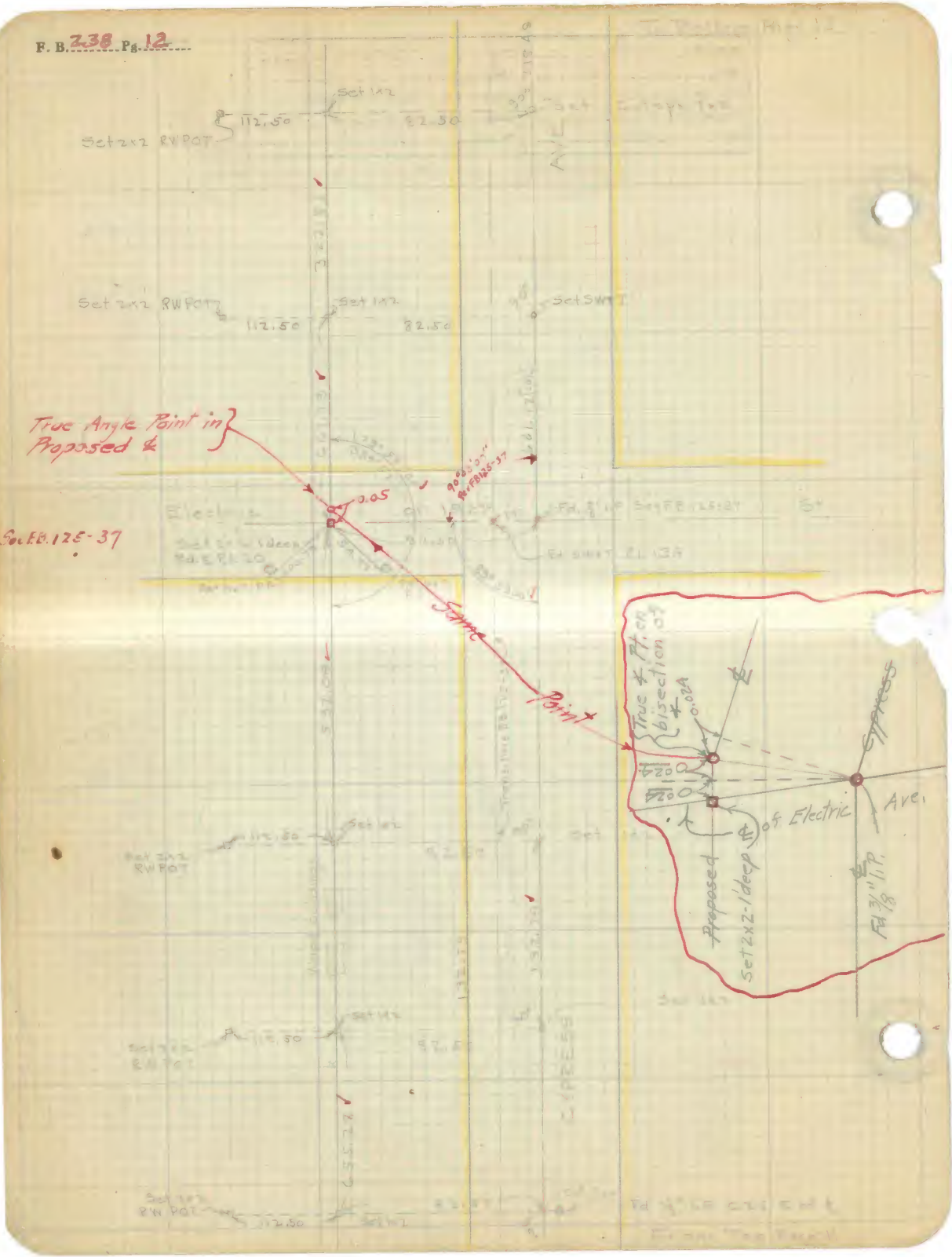

Set 1x2
112.50
82.50
Set 2x2 RWPOT
Set 2x2 RWPOT
Set 1x2
112.50
82.50
Set SWT
True Angle Point in Proposed ℄
0.05
90°00'00" Rev FB125-37
Electric
Sec FB.125-37
Same Point
True ℄ Pt. on bisection of ℄
0.02A
0.02A
0.02A
℄ of Electric Ave.
Cypress
Proposed Set 2x2-1' deep
Fd 3/8" I.P.
Set 1x2
112.50
Set 2x2 RWPOT
Set 1x2
112.50
Set 2x2 RWPOT
Set 1x2
112.50
Set 2x2 RWPOT
Set 1x2

F. B. 23A Pg. 13

Platted by June	W. O. No. ..... D. S. O. No. .....
Date May 1928	Location. .....
Map No. 10-131-A	Surveyed by .....
Platting C'k'd by [illegible]	Date .....
Date June 1928	Indexed. .....



F. B. 238 Pg. 14

R=800.00
T=135.28
L=264.24
Set 2x2 RW Pot
CYPRESS
180°00'10"
179°59'50"
Set 5x5 Palm Tree

F. B. 238 Pg. 14A

Platted by Clyne	W. O. No. ____ D. S. O. No. ____
Date Nov. 1926	Location H.P.V.
Map No. B-131-4	Surveyed by
Platting C'k'd by [illegible]	Date
Date Nov. 1926	Indexed

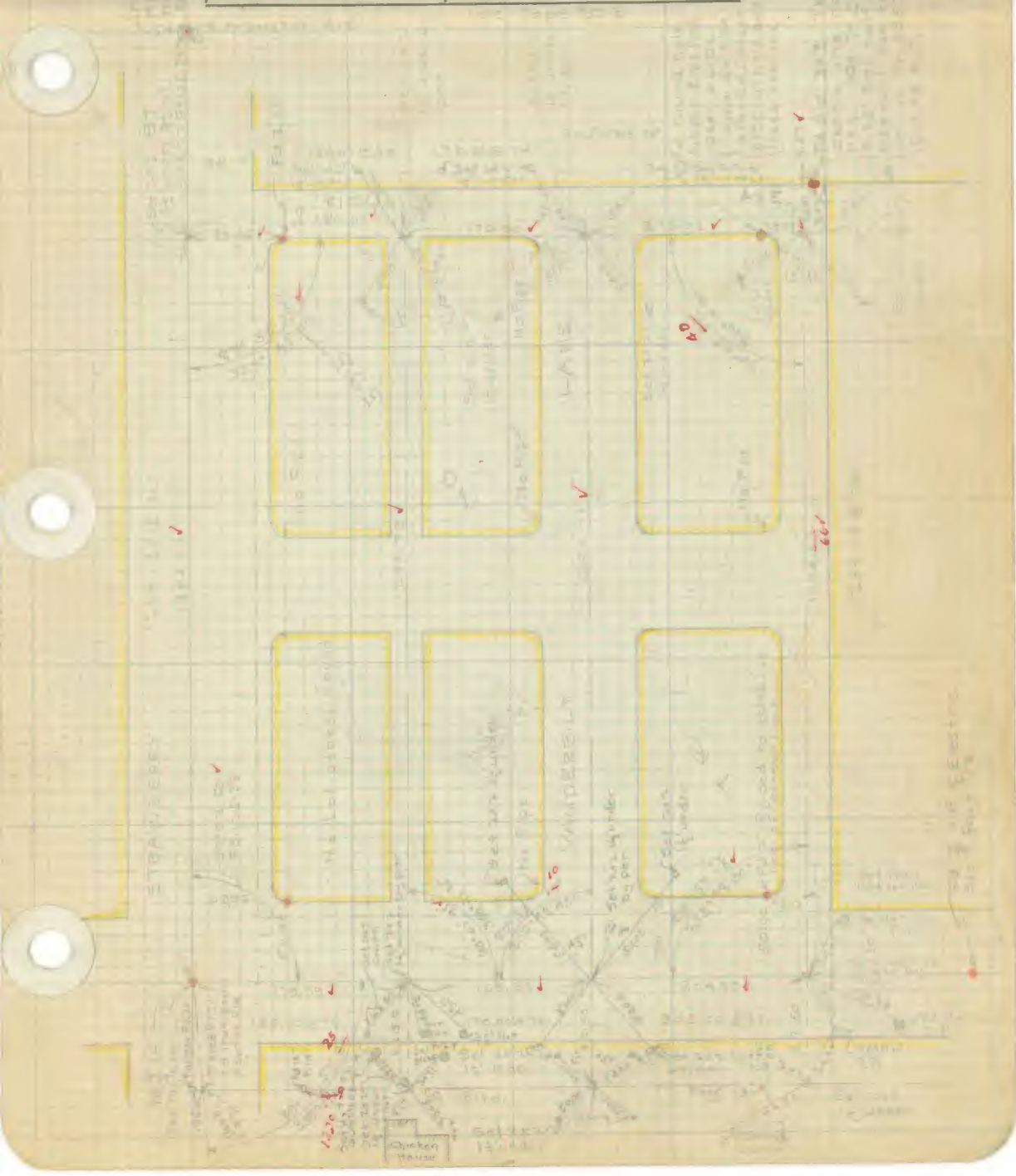

F. B. ..... Pg. .....

E-121-4. C.5.8964-2

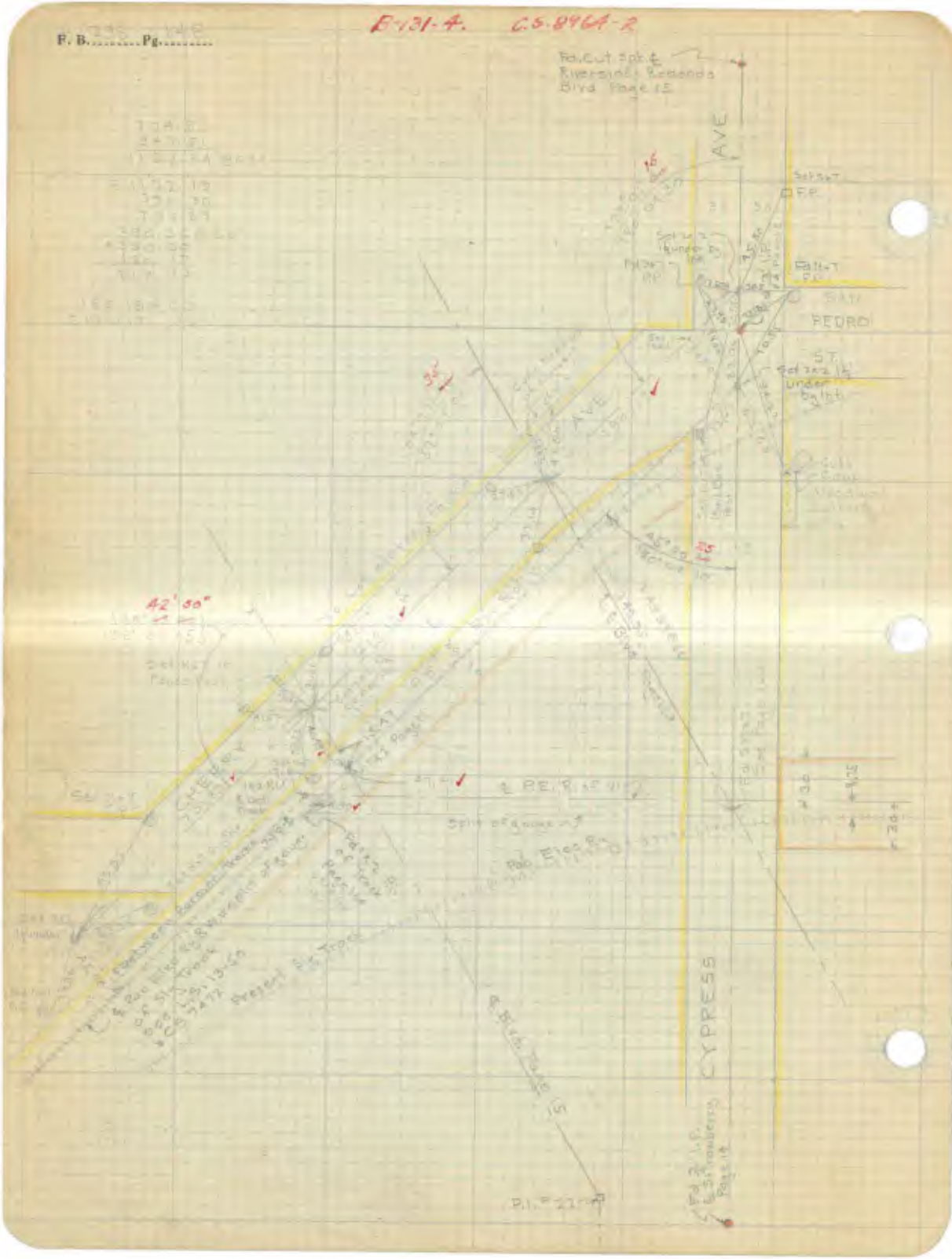

F. B. 239 Pg. 15

Platted by H. U. M. H.	W. O. No. ..... D. S. O. No. .....
Date 4-27-28	Location ..... - H.P.V. & Sepulveda
Map No. CS 8964 1&2 & B.131-4	Surveyed by .....
Platting C'k'd by Blackmer	Date .....
Date June 1928	Indexed .....

F. B. 238 Pg. 16

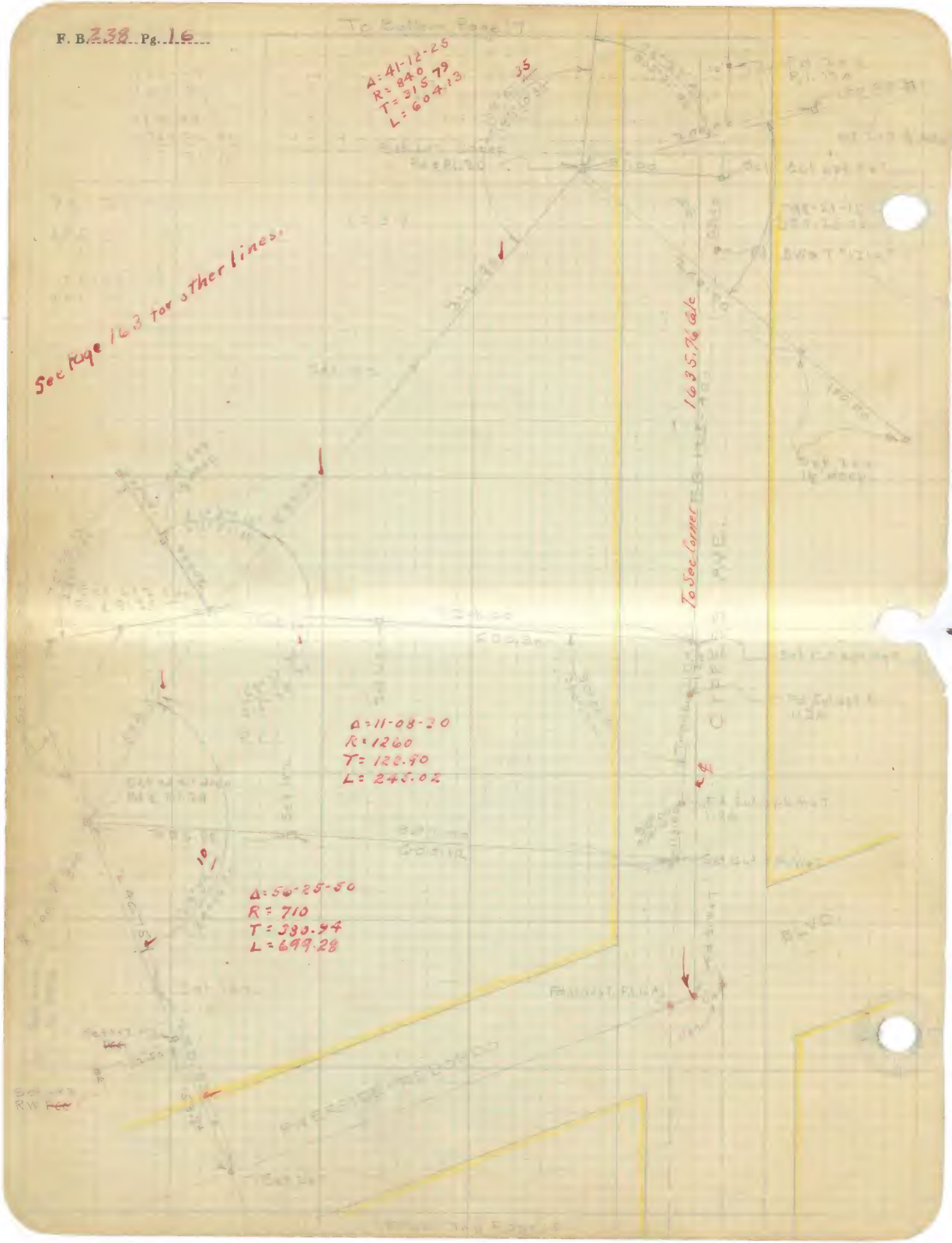
To Bottom Page 17
Δ=41-12-25
R=840
T=315.79
L=604.13
See Page 163 for other lines.
1635.76 c/c
To Sec. Corner
Δ=11-08-20
R=1260
T=122.50
L=245.02
Δ=50-25-50
R=710
T=383.54
L=699.28

F. B. 238 Pg. 17A

Platted by	W. O. No. 4015 D. S. O. No.
Date	Location. Cypress & Virginia
Map No.	Surveyed by Boxel & Party
Platting C'k'd by	Date Dec. 1938
Date	Indexed

F. B. 238 Pg. 178

B-131-4



Platted by Clyne	W. O. No. 4015 D. S. O. No.
Date Dec 1928	Location Cypress & Virginia
Map No. B-131-4	Surveyed by Bowers Party
Platting C'k'd by Blackman	Date Dec 1928
Date Dec 1928	Indexed

HPV

F. B. 238 Pg. 17 D

F. B. 238 Pg. 17

Platted by H.U.M.H.	W. O. No. ..... D. S. O. No. .....
Date 1927 - 1928	Location ..... NO
Map No. 63 8364-1 & 2 - 8-1-1-4	Surveyed by .....
Platting C'k'd by Glaskmer	Date .....
Date May 1928	Indexed .....

F. B. 238 Pg. 18

Note The ties to the ℄ of Cypress & Amestoy and to P.I. #27 or the ℄ of Amestoy were destroyed when Amestoy was paved. the line north and south of P.I. #27 was in such poor shape due to cultivation that it was no check so. I used the nail at ℄ of Cypress and reset P.I. #27 from this.
J.D.B. 4-10-28

F. B. [illegible] Pg. 19

Platted by Clynx	W. O. No. ..... D. S. O. No. .....
Date May 1928	Location. [illegible]
Map No. B-121.5	Surveyed by [illegible]
Platting C'k'd by [illegible]	Date [illegible]
Date June 1928	Indexed. .....

F. B. 238 Pg. 20

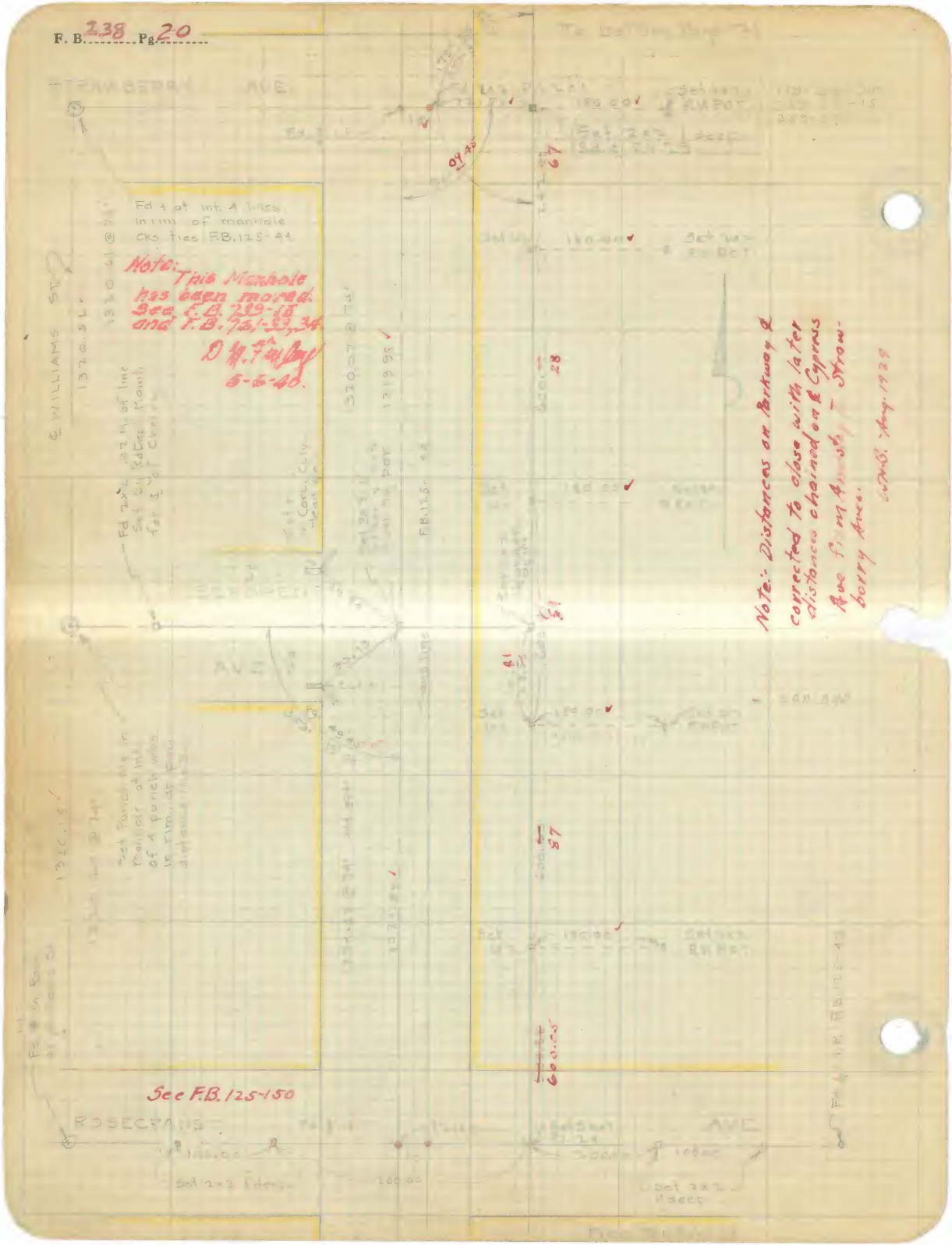

STRAWBERRY AVE
Fd + at int. 4 lines in rim of manhole cks ties F.B. 125-44
Note: This Manhole has been moved. See F.B. 239-18 and F.B. 761-33, 34
D. M. Finley 6-6-40.
℄ WILLIAMS ST
1320.51
1320.61 @ 74
1320.07 @ 74
1319.95
F.B. 125-44
Set Punch Mk in Manhole at int. of 4 punch mks in rim at four distances
1320.15
Set 2x2 1 deep
200.00
Set 2x2 1 deep
Note: Distances on Parkway ℄ corrected to close with later distances chained on ℄ Cypress Ave from Amesby & Strawberry Aves.
W.H.B. Aug. 1939
See F.B. 125-150
ROSECRANS AVE

F. B. 238 Pg. 21

Platted by Clyne	W. O. No. [illegible] D. S. O. No.
Date May 1928	Location [illegible]
Map No. E-121-5	Surveyed by [illegible]
Platting C'k'd by Blackmer	Date [illegible]
Date June 1928	Indexed

F. B. 238 Pg. 22



F. B. 238 Pg. 23

Platted by [illegible]	W. O. No. [illegible] D. S. O. No.
Date May 1928	Location [illegible] H.P.V.
Map No. [illegible]	Surveyed by [illegible]
Platting C'k'd by [illegible]	Date [illegible] 1926
Date June 1928	Indexed

F. B. 238 Pg. 25

Platted by H. U. M. H.	W. O. No. [illegible] D. S. O. No.
Date 1927 + 1928.	Location Hinder Slope Sepulveda
Map No. C.D. 8964-1	Surveyed by Bover & Party
Platting C'k'd by K. R. McP.	Date [illegible] Nov 1928
Date Oct. 1928.	Indexed



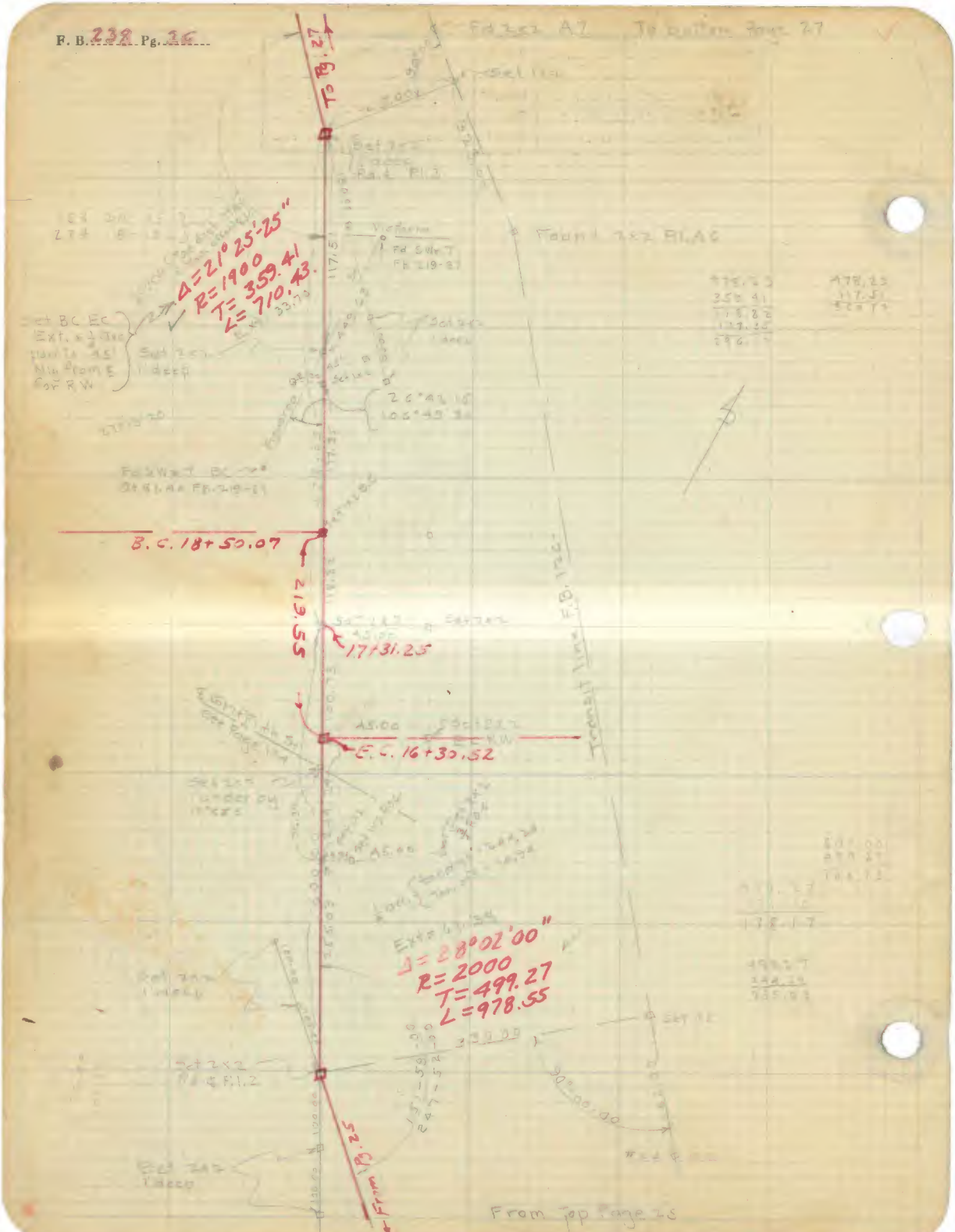
F. B. 238 Pg. 26
To Pg. 27
Δ=21°25'-25"
R=1900
T=359.41
L=710.43
B.C. 18+50.07
219.55
17+31.25
E.C. 16+30.52
Δ=28°02'00"
R=2000
T=499.27
L=978.55
From Pg. 25
From Top Page 25

F. B. 238 Pg. 27

Platted by H. U. M. H.	W. O. No. [illegible] D. S. O. No.
Date 1927 + 1929	Location Hinger Slough Sepulveda
Map No. CD 8964-1	Surveyed by [illegible]
Platting C'k'd by K. R. McP.	Date [illegible]
Date [illegible]	Indexed

F. B. 239 Pg. 28

To Bottom Page 29

From Top Page 27

F. B. 238 Pg. 23

Platted by H. U. M. H.	W. O. No. [illegible] D. S. O. No.
Date 1927 & 1928	Location [illegible] Sepulveda
Map No. CS 4964-1	Surveyed by [illegible]
Platting C'k'd by K. R. McP.	Date [illegible]
Date Oct. 1928	Indexed

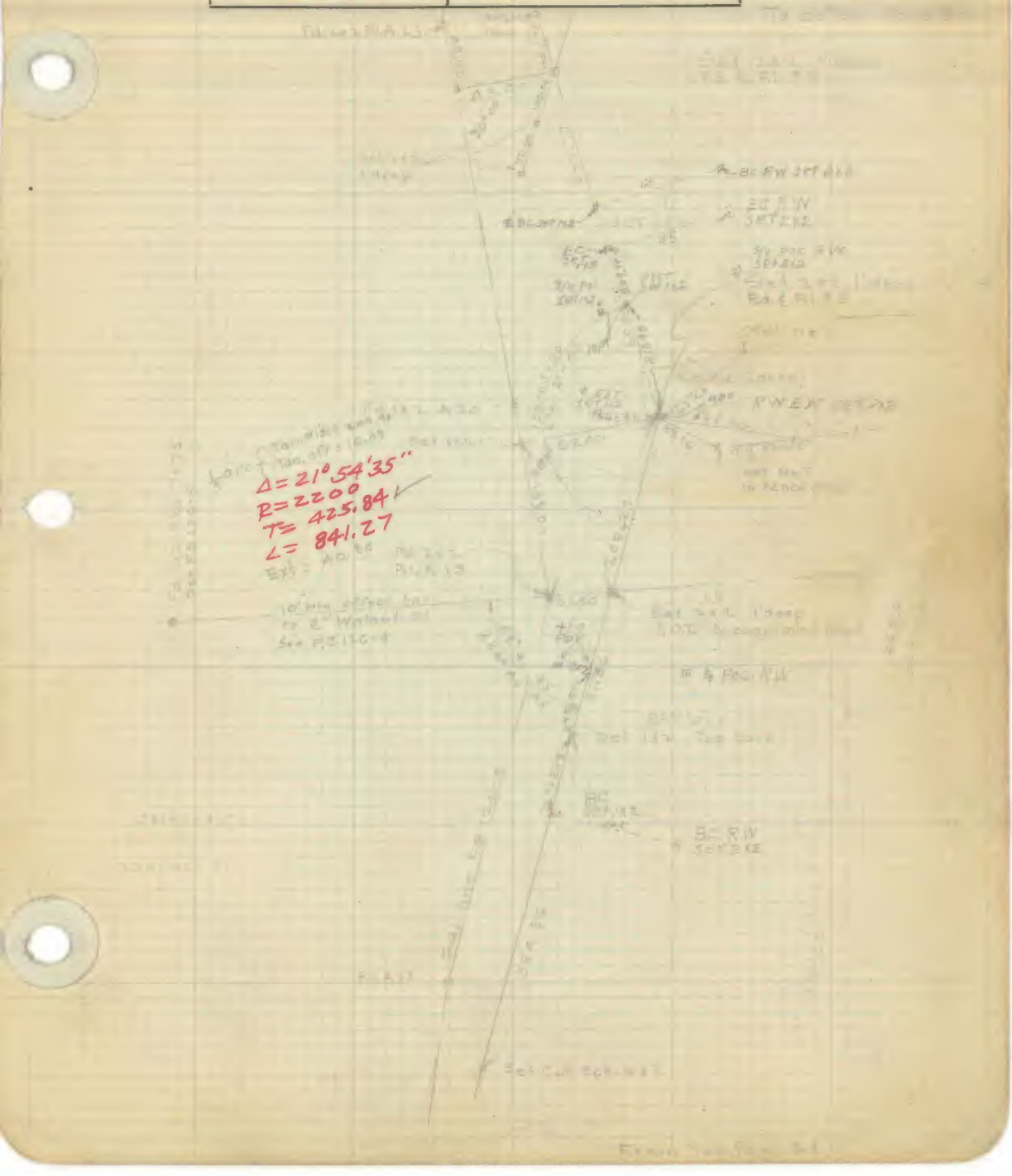

F. B. 238 Pg. 39

To bottom Page 35
Garage
Frame House
Set 2x2 RW POC
Δ=54°39'35"
R=650
T=335.92
L=620.09
N Ely. R/W Data
Δ = 54°39'35"
R = 706.85
T = 365.30
L = 674.33
Curve data
Chord = 102.77
PI # 7
Δ=24°39'35"
R=1800
T=393.45
L=774.71
Set 2x2 1' dest
Rd & PI # 8
From Top Page 38

F. B. 238 Pg. 31

Platted by H. U. M. H.	W. O. No. ..... D. S. O. No. .....
Date 1927 + 1928	Location ..... Sepulveda
Map No. CS 2964-1	Surveyed by .....
Platting C'k'd by K. R. McP.	Date .....
Date Oct 1928	Indexed .....

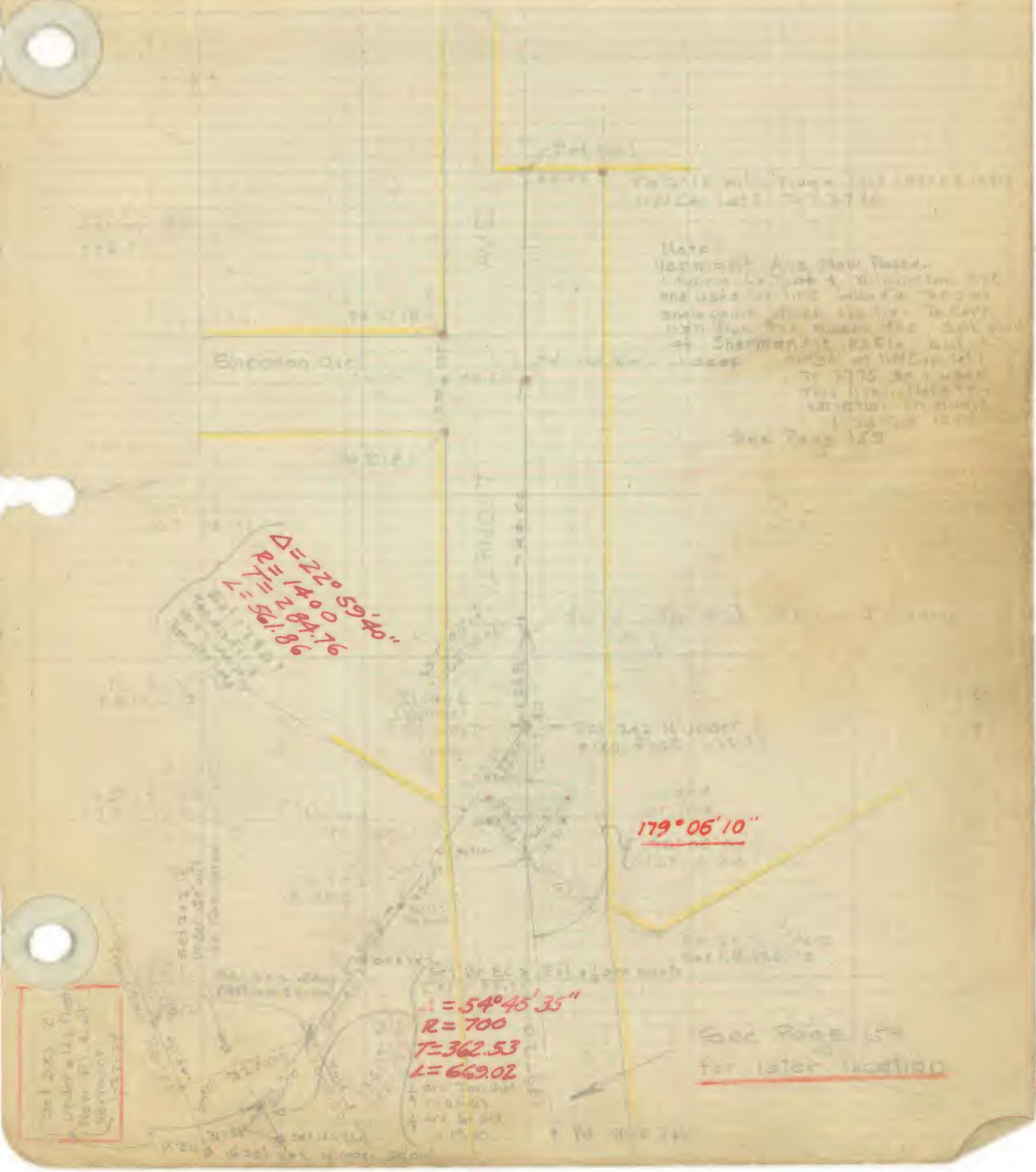

F. B. 238 Pg. 32
This line void 1-27-28
Removed
Δ = 30°52'05"
R = 1000
T = 276.08
L = 538.75
Now Curve data
1-27-28
Δ = 30°52'05
R = 700.00
T = 193.26
L = 377.12
65°01'15"
177-09-30
128°52'35
See Next Page 32

Platted by H. W. M. H.	W. O. No. ____ D. S. O. No ____
Date 1927 1928	Location. Subdivision
Map No. CS 8964-1	Surveyed by ____
Platting C'k'd by K. R. McP.	Date ____
Date Oct. 1928	Indexed. ____

F. B. 239 Pg. 33

F. B. 238 Pg. 34

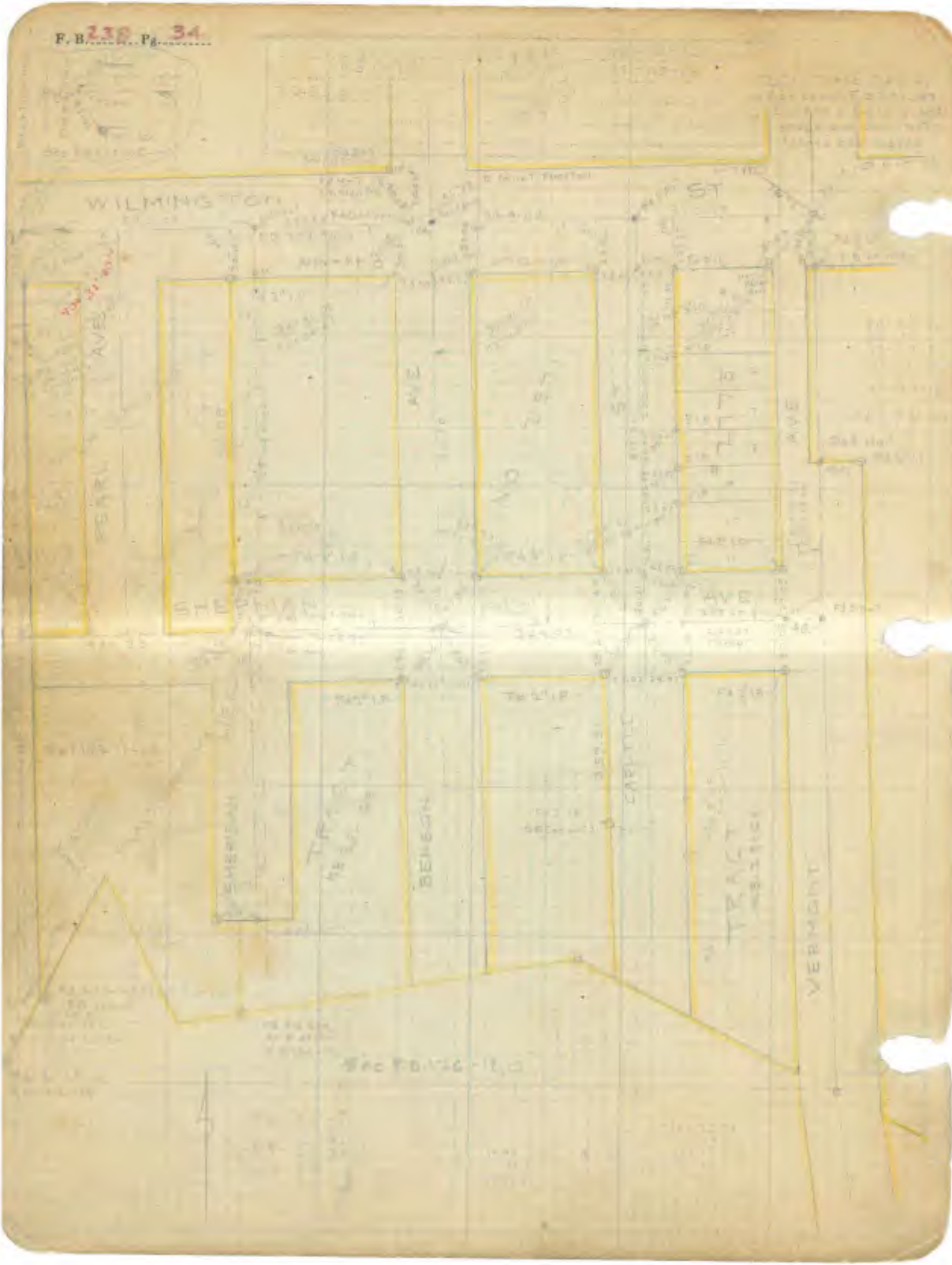
WILMINGTON
ST
AVE
PEARL
AVE
SHERIDAN
AVE
SHERIDAN
BENSON
CARLTON
TRACT
VERMONT

F. B. 238 Pg. 35

Platted by H. U. M. H.	W. O. No. ..... D. S. O. No. .....
Date [illegible] 1928	Location. Scarborough
Map No. [illegible]	Surveyed by .....
Platting C'k'd by K. R. McP.	Date .....
Date Oct. 1928	Indexed. .....

F. B. 238 Pg. 36
From Top Page 35
Set 1x2 BOST
Set 1x2 ½ POC
15' offset
Fd 1x2
Set 2x2 Edge
Found 2x2 A 37
Δ=12°34'35"
R=5000
T=550.96
L=1097.50
Set 2x2 1' deep
Set 2x2 RW POC
Set 1x2 ℄ Ext
Set 1x2
Set 2x2 1' deep
Set 2x2 RW EC
Set 1x2 EC
Set 1x2
Set 1x2 2x2 1' under
Set 1x2 Cope
Δ= 49° 08'55"
R= 250
T= 114.32
L= 214.45
Marginal Map
To Top Page 38

Platted by H. U. M. H.	W. O. No. ____ D. S. O. No. ____
Date 4-27-1928	Location. ____
Map No. CS 2964-1	Surveyed by ____
Platting C'k'd by K. R. McP.	Date ____
Date 5-1-1928	Indexed. ____

F. B. 233 Pg. 37

Sepulveda

F. B. 238 Pg. 38

89°59'25"
49°08'55"
89°59'50"
49°16'00"
139° 15'50"
89°58'10"
89°58'55"
MOORE
AVE
STRAWBERRY
AVE

Platted by H.U.M.H.	W. O. No. ____ D. S. O. No. ____
Date 1927 & 1928	Location. ____
Map No. CS8364-1	Surveyed by ____
Platting C'k'd by K.R.McP.	Date ____
Date Oct 1928	Indexed. ____

F. B. 238 Pg. 39



Marginal Sketch
Set 2x2
1' deep Rd. ℄
Pl. #14
Fd 1x2 A 56
Fd 2x2 Pl. A 56
Transit line
℄ Curve
Δ=26°05'10"
R=4000
T=926.64
L=1821.15
Property line
59°48'10"
Δ=8°41'07"
R=3614.75
T=274.50
L=547.95
R=3614.75
R=4000
Set 1x2
℄ BC
Set 2x2
RW EC
Set 1x2
℄ EC
Set 2x2
RW Ext
Set 1x2
Ext ℄
59°48'35"
See Pg. 39
STRAWBERRY
ST
Set 2x2
Pl. 13

FB238 40A

Plotted by H.U.M.R.	W.O. No. 4015 D.S.O. No.
Date 1978	Location Gardena
Map No. FS 8964-1	Surveyed by Bower & Parth
Plotting C'k'd by K.R.McP.	Date Aug 1978
Date Sept 1978	Indexed



Plotted by.....	W. O. No.....D. S. O. No.....
Date.....	Location.....
Map No.	Surveyed by.....
Plotting C'k'd by.....	Date.....
Date.....	Indexed.....

Platted by H. U. M. H.	W. O. No. ____ D. S. O. No. ____
Date [illegible]	Location. ____
Map No. [illegible]	Surveyed by ____
Platting C'k'd by K. R. McP.	Date ____
Date [illegible]	Indexed. ____

F. B. 238 Pg. 41

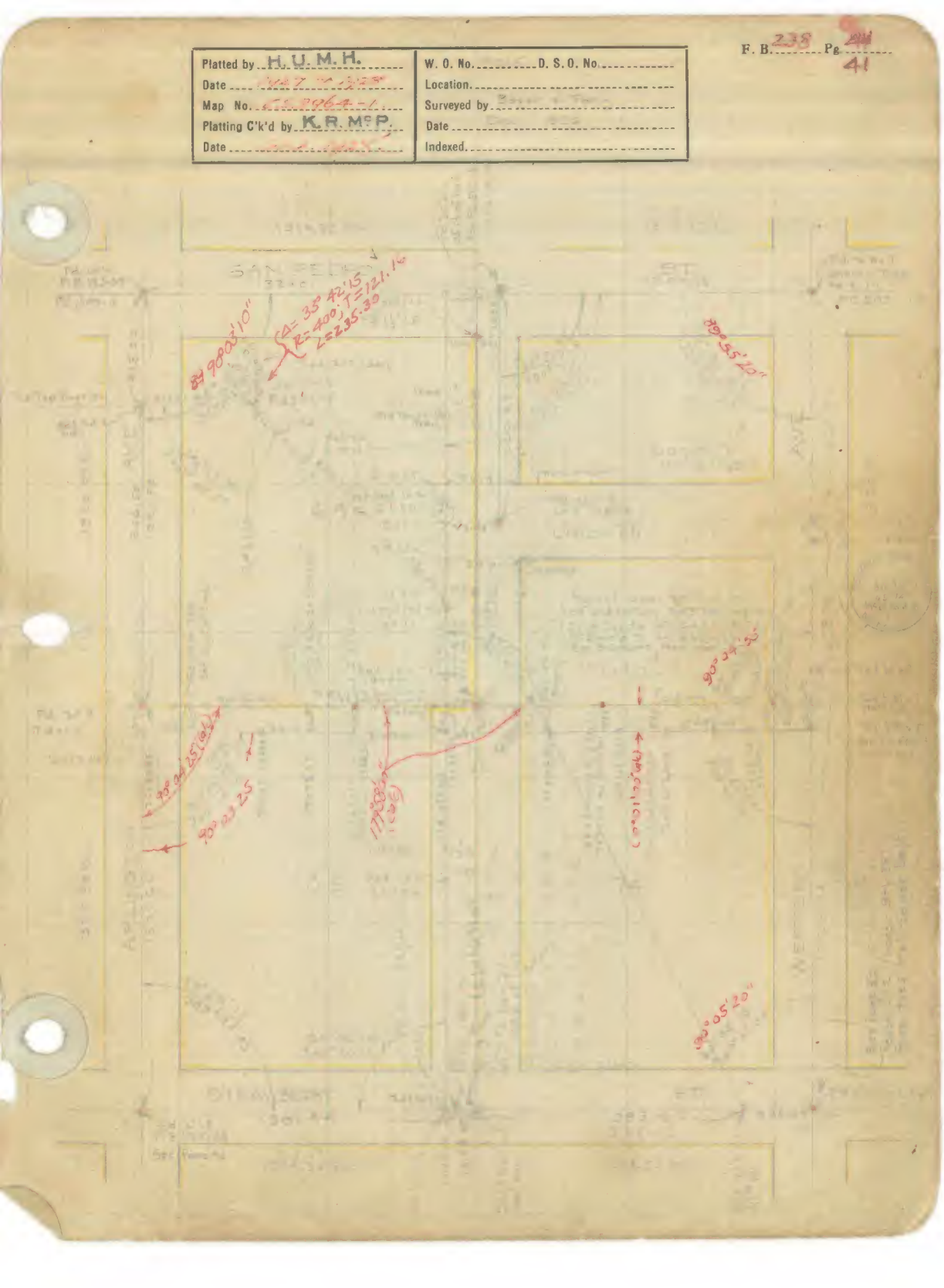

F. B. 238 Pg. 42

F. B. 235 Pg. 43

Platted by H. U. M. H.	W. O. No. ..... D. S. O. No. .....
Date 1927 [illegible]	Location ..... Sepulveda
Map No. [illegible] 8964-1	Surveyed by .....
Platting C'k'd by K. R. McP.	Date .....
Date [illegible]	Indexed .....

To bottom Page 45
VICTORIA ST
Fd 2x2 See FB 125-57
429.55
Set 2x2 1' deep
Set 2x2 1' deep Rd. & Pl. 4B
Set 2x2 1' Deep
Fd 2x2 Pl. 4A
Set 2x2 1' Deep
Set 2x2 1' deep Rd. & Pl. 3B
Set 2x2 1' Deep
See Page 44B & 44C for R. of W. Stakes
Δ = 69°35'55"
R = 1150
T = 799.25
L = 1396.93
HAMILTON ST
KNOX ST
Fd 2x2 See Page 43
FIGUEROA

Date _____ Notes by _____ Chief Party _____ F.B. 238 PG. 44A

Platted by H. U. M. H.	W. O. No. 4015 D. S. O. No. _____
Date October 1928	Location Gardena - Sepulveda
Map No. CS. 8964-1	Surveyed by Williams & Party
Platting C'k'd by K. R. McP.	Date _____
Date Oct. 1928	Indexed _____

NOTE: ANY ADDITION OR CHANGES ON THIS SHEET MUST BE MADE OR CIRCLED IN RED, WITH DATE AND NAME OF PERSON MAKING CHANGE.

DO NOT EXTEND NOTES THIS SIDE OF THIS LINE

RETURN TO LOS ANGELES COUNTY SURVEYOR

F.B. 228 Pg. 443 Chief Party Notes by Date

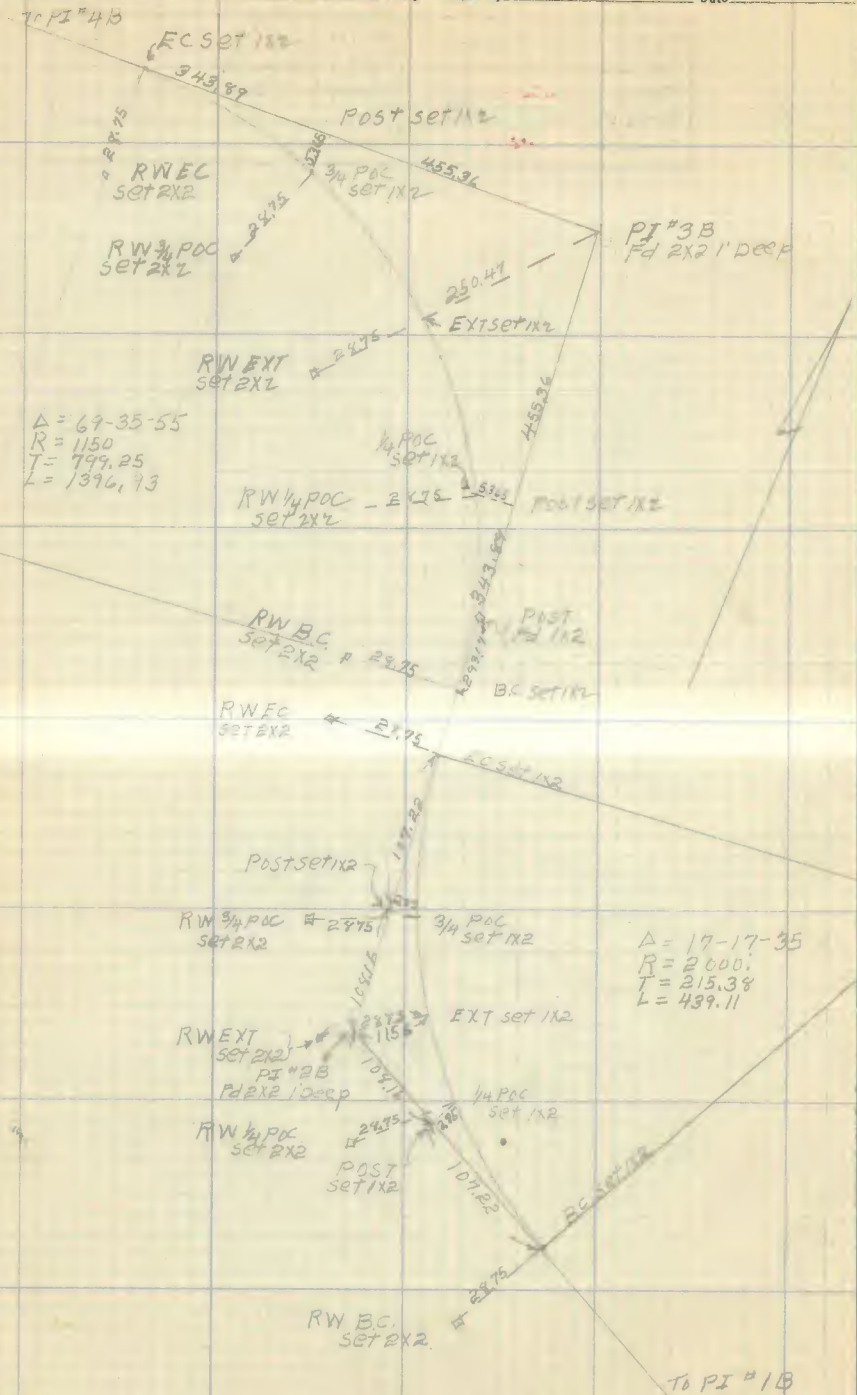

RETURN TO LOS ANGELES COUNTY SURVEYOR

DO NOT EXTEND NOTES THIS SIDE OF THIS LINE

NOTE: ANY ADDITION OR CHANGES ON THIS SHEET MUST BE MADE OR CIRCLED IN RED. WITH DATE AND NAME OF PERSON MAKING CHANGE.

Date _____ Notes by _____ Chief Party _____ F.B. 238 PG. 44C

Platted by H. U. M. H.	W. O. No. 4015 D. S. O. No.
Date Oct. 1928.	Location Gardena - Sepulveda Parkway
Map No. CS 8964-1.	Surveyed by Willesb & Forty
Platting C'k'd by K. R. McP.	Date
Date Oct. 1928.	Indexed

NOTE: ANY ADDITION OR CHANGES ON THIS SHEET MUST BE MADE OR CIRCLED IN RED. WITH DATE AND NAME OF PERSON MAKING CHANGE.

RETURN TO LOS ANGELES COUNTY SURVEYOR

DO NOT EXTEND NOTES THIS SIDE OF THIS LINE

F.B. 238 PG. 40 Beyer Chief Party Notes by Beyer Date

RETURN TO
LOS ANGELES COUNTY SURVEYOR

DO NOT EXTEND NOTES THIS SIDE OF THIS LINE

NOTE: ANY ADDITION OR CHANGES ON THIS SHEET MUST BE MADE OR CIRCLED IN RED. WITH DATE AND NAME OF PERSON MAKING CHANGE.

F. B. 238 Pg. 45

Platted by H. U. M. H.	W. O. No. ..... D. S. O. No. .....
Date 1927 + 1928	Location Hinder Slough - Sepulveda
Map No. K. R. McP.	Surveyed by Baron & Parks
Platting C'k'd by [illegible]	Date Dec. 1928
Date Oct. 1928	Indexed .....

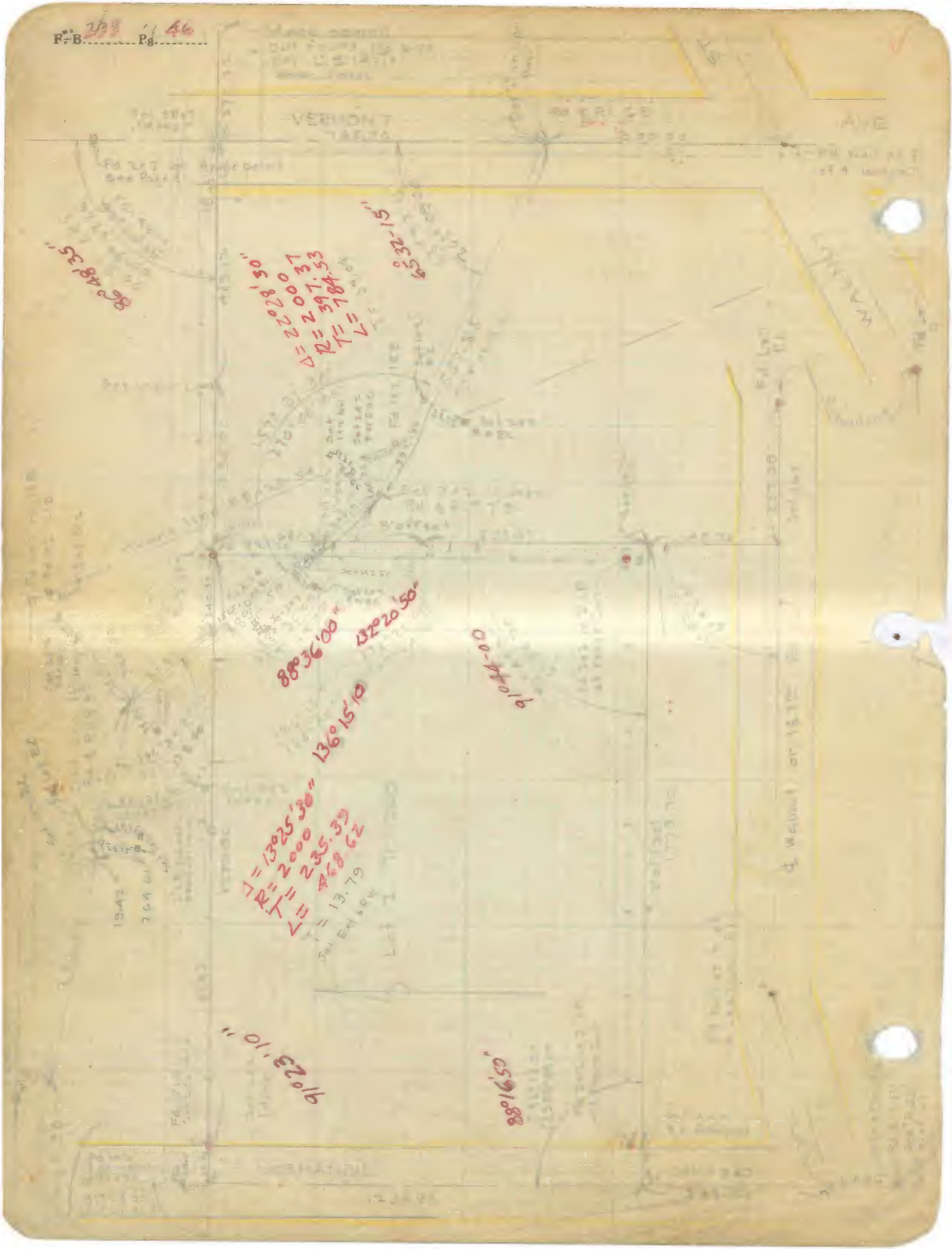
F.B. 238 Pg. 46
VERMONT
AVE
86°48'35"
Δ = 22°28'30"
R = 2000
T = 397.53
L = 784.53
65°32'15"
88°36'00"
132°20'50"
91°44'00
136°15'10
Δ = 13°25'30"
R = 2000
T = 235.39
L = 468.62
T = 13.79
91°23'10"
88°16'50"

Date _____ Notes by _____ Chief Party _____ F.B. 238 PG. 46A

Platted by H. U. M. H.	W. O. No. 4015 D. S. O. No. _____
Date 1927 + 1928	Location Nigger Slough - Sepulveda
Map No. CS.8964-1	Surveyed by Beyer
Platting C'k'd by K. R. McP.	Date _____
Date Oct. 1928.	Indexed _____

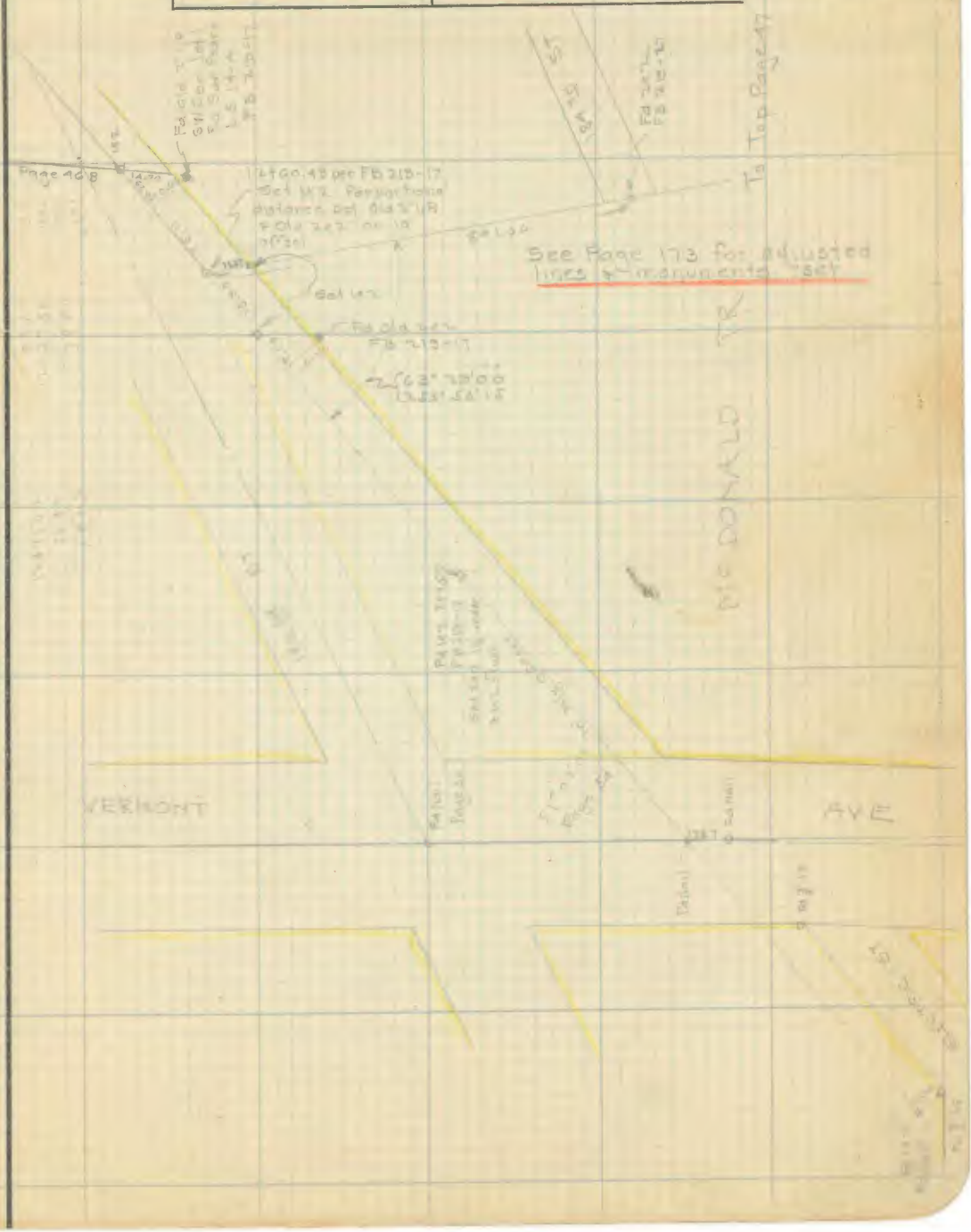

NOTE: ANY ADDITION OR CHANGES ON THIS SHEET MUST BE MADE OR CIRCLED IN RED. WITH DATE AND NAME OF PERSON MAKING CHANGE.

DO NOT EXTEND NOTES THIS SIDE OF THIS LINE

RETURN TO LOS ANGELES COUNTY SURVEYOR

F.B. 239 PG. 46B Chief Party Notes by Date

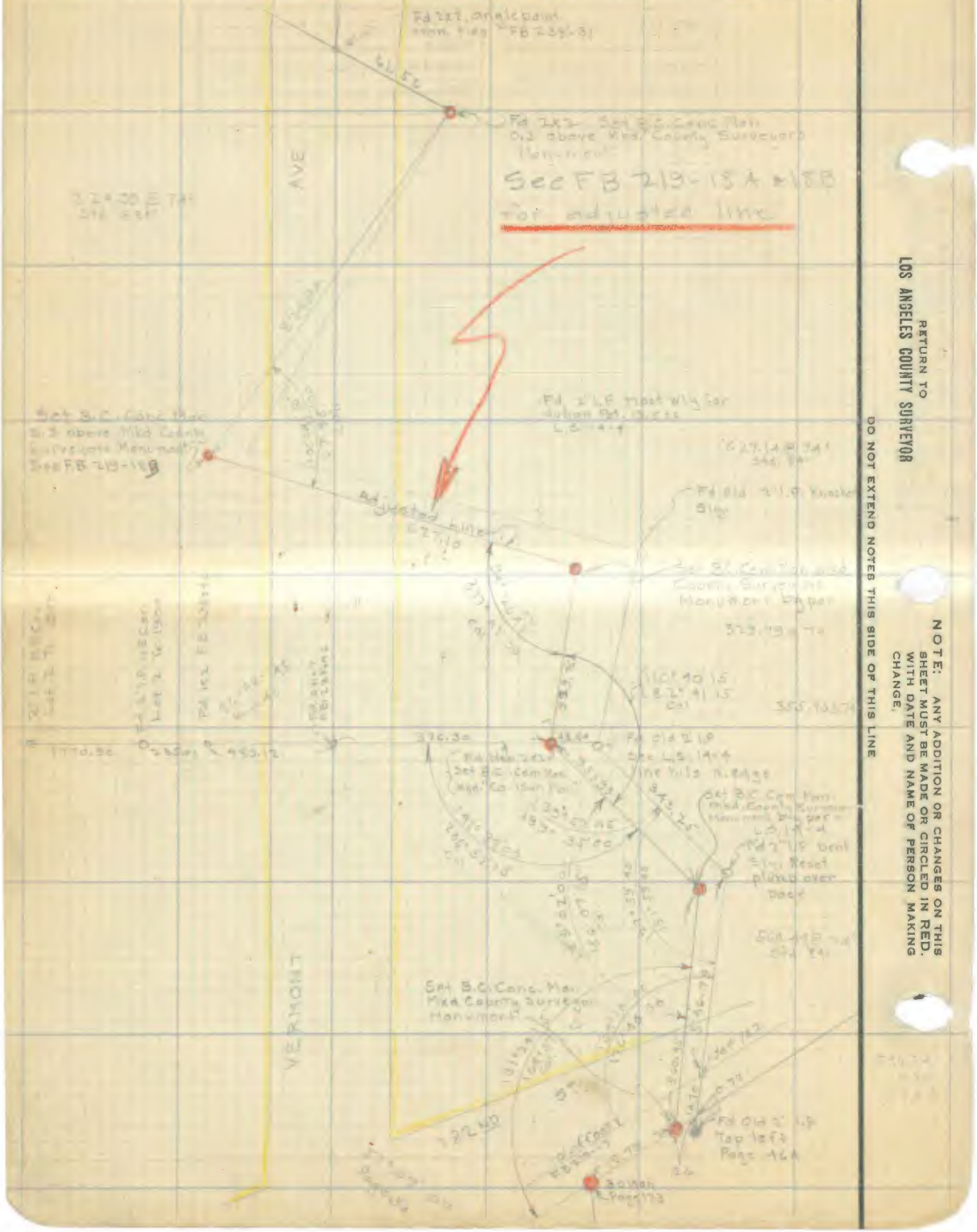

RETURN TO
LOS ANGELES COUNTY SURVEYOR

NOTE: ANY ADDITION OR CHANGES ON THIS SHEET MUST BE MADE OR CIRCLED IN RED. WITH DATE AND NAME OF PERSON MAKING CHANGE.

DO NOT EXTEND NOTES THIS SIDE OF THIS LINE

F. B. 236 Pg. 47

Platted by H.U.M.H.	W. O. No. ..... D. S. O. No. .....
Date [illegible]	Location Sepulveda Parkway
Map No. [illegible]	Surveyed by .....
Platting C'k'd by K.R. McP.	Date .....
Date Oct. 1928	Indexed .....



F. B. 238 Pg. 48

56.4.05 to 78
Tie'd OK

F. B. 238 Pg. 49

Platted by H. U. M. H.	W. O. No. ..... D. S. O. No. .....
Date 1927 - 1928	Location. Sepulveda
Map No. 658964-1	Surveyed by .....
Platting C'k'd by K. R. McP.	Date .....
Date Oct. / 1928	Indexed. .....


F. B. 238 Pg. 50
NORMANDIE
AVE
EVELYN
AVE
WASHINGTON
AVE
LINCOLN
AVE
GARFIELD
AVE
McKINLEY
AVE
WESTERN
AVE
NANCE
CORWIN
ELECTRIC
McDonald
88°13'50"
89°46'25"
89°57'25"
90°05'55"
89°54'20"
90°04'05"
90°06'00
90°04'25"
90°04'20"
90°04'15"
89°55'55"
90°04'10"
90°03'55"
89°55'45"

F. B. 239 Pg. 51

Platted by H. U. M. H.	W. O. No. ..... D. S. O. No. .....
Date 1927 + 1928	Location. .....
Map No. CS 8964-1	Surveyed by .....
Platting C'k'd by K. R. McP.	Date .....
Date Oct. 1928	Indexed. .....

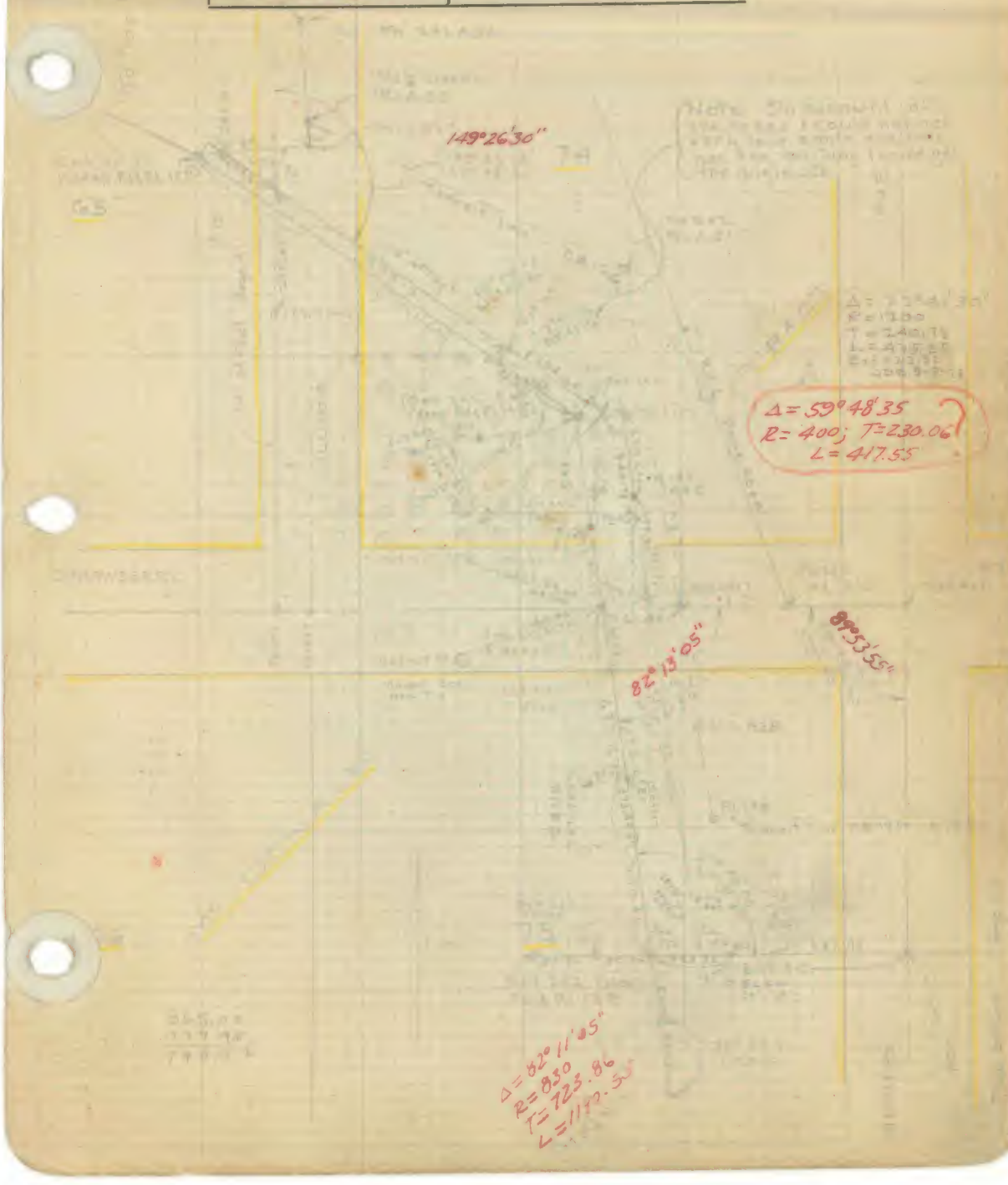

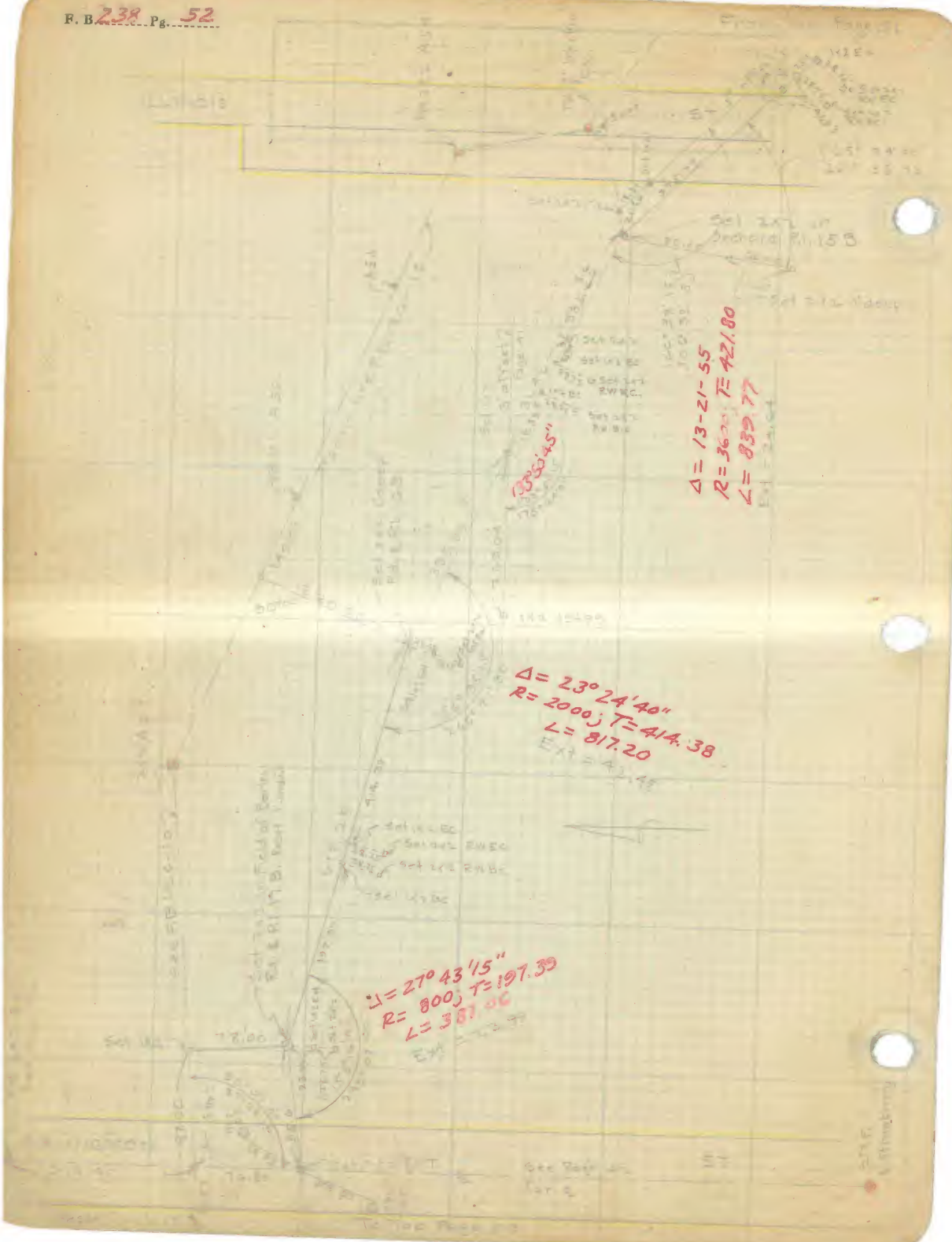
Δ= 13-21-55
R= 3600; T= 421.80
L= 839.77
33°50'45"
Δ= 23°24'40"
R= 2000; T= 414.38
L= 817.20
Δ= 27°43'15"
R= 800; T= 197.39
L= 387.06

F. B. 238 Pg. 53

Platted by H. U. M. H.	W. O. No. ____ D. S. O. No. ____
Date 3-22-1928	Location. ____
Map No. C.S. 8264-1	Surveyed by ____
Platting C'k'd by K. R. McP.	Date ____
Date 3-27-1928	Indexed ____

F. B. 238, Pg. 54

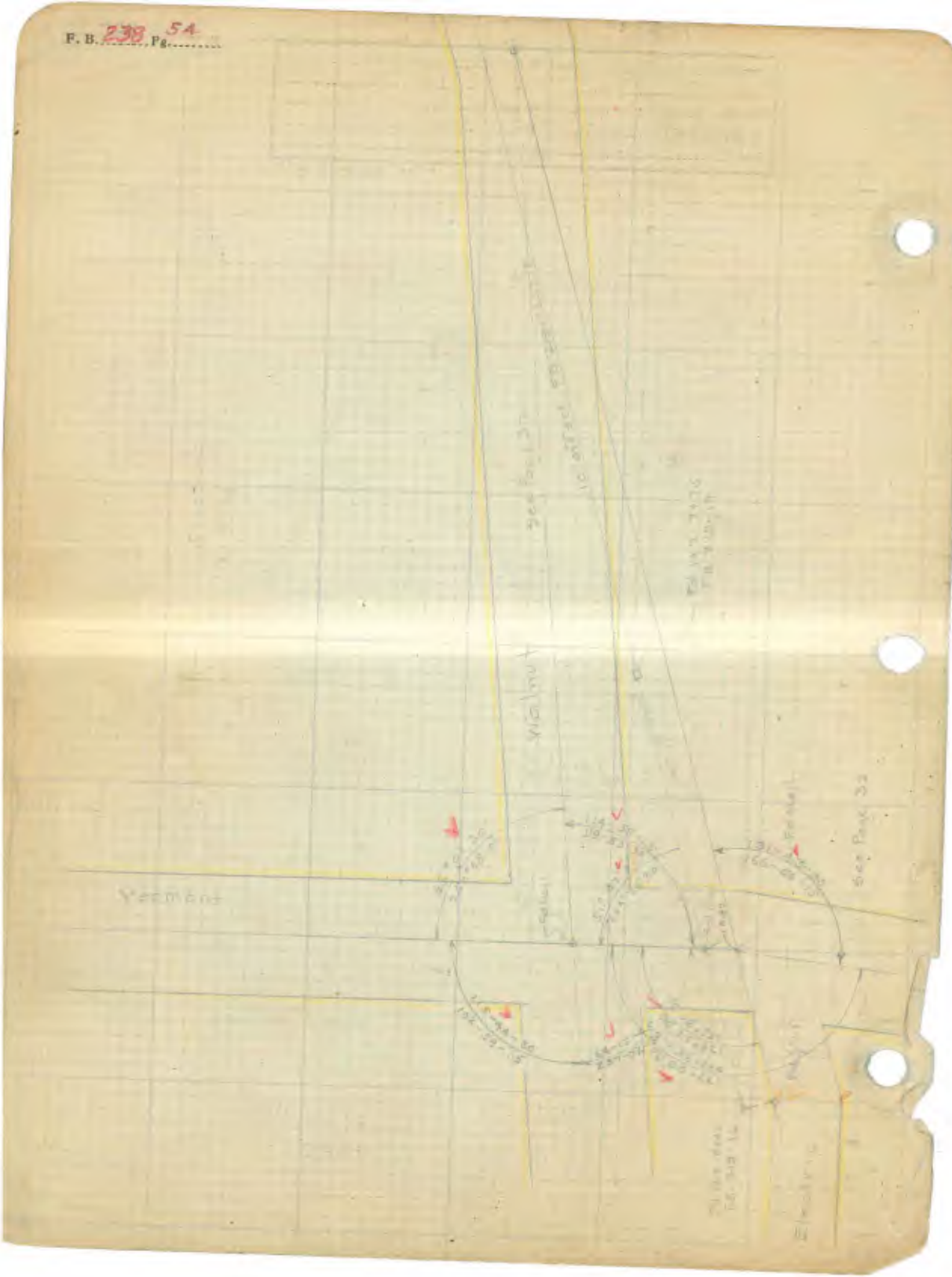

F. B. 238 Pg. 53

Platted by H. U. M. H.	W. O. No. ..... D. S. O. No. .....
Date 1927 & 1928	Location Sunshine
Map No. CS. 8964-2	Surveyed by .....
Platting C'k'd by K. R. McP.	Date .....
Date Oct. 1928	Indexed .....

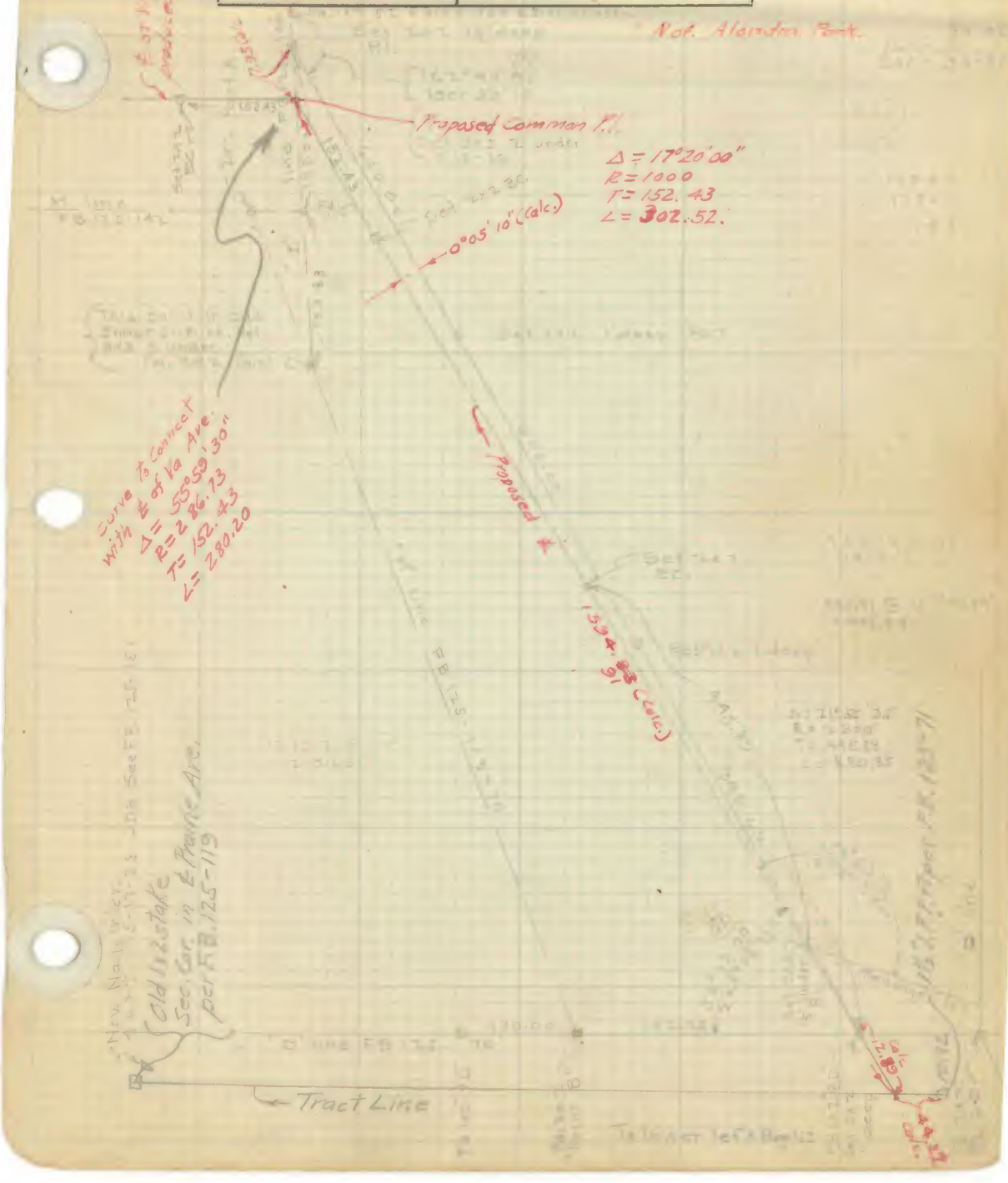

F. B. 238 Pg. 56

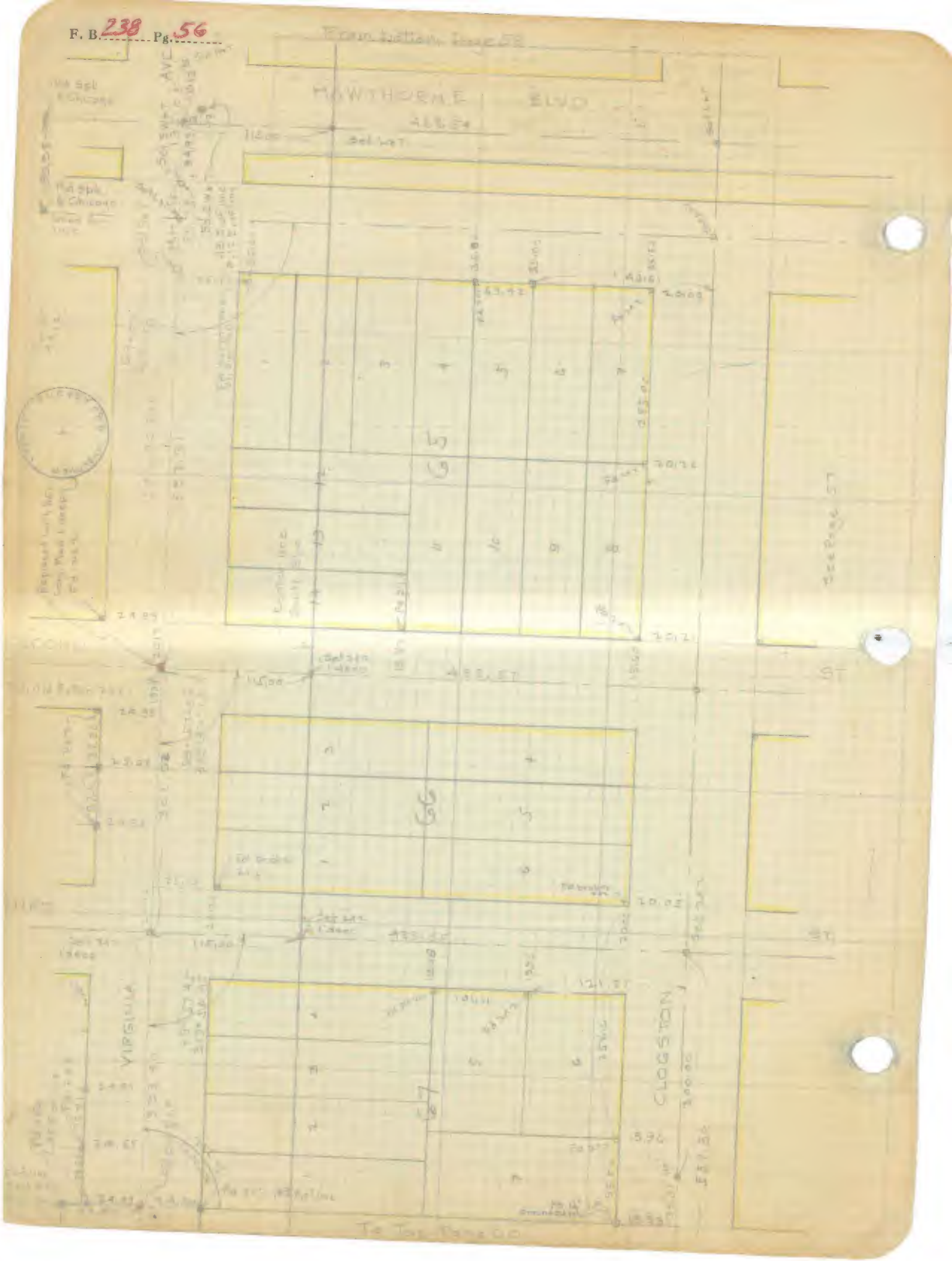

Platted by H.U.M.H.	W. O. No. ____ D. S. O. No. ____
Date 1927+1929	Location ____
Map No. CS2964-2	Surveyed by ____
Platting C'k'd by K.R. McP.	Date ____
Date Oct. 1928	Indexed ____

F. B. 238 Pg. 57

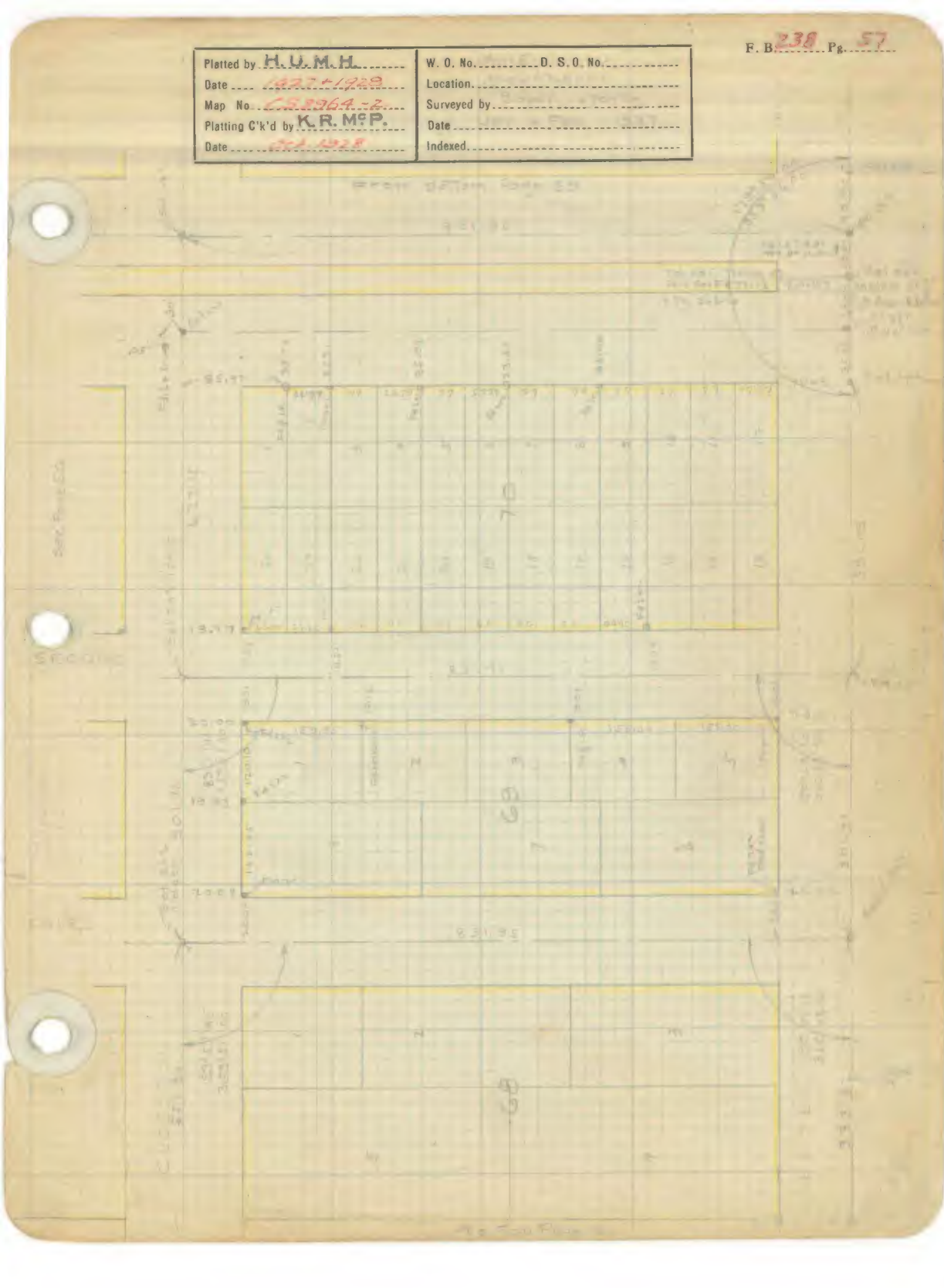

F. B. 238 Pg. 58

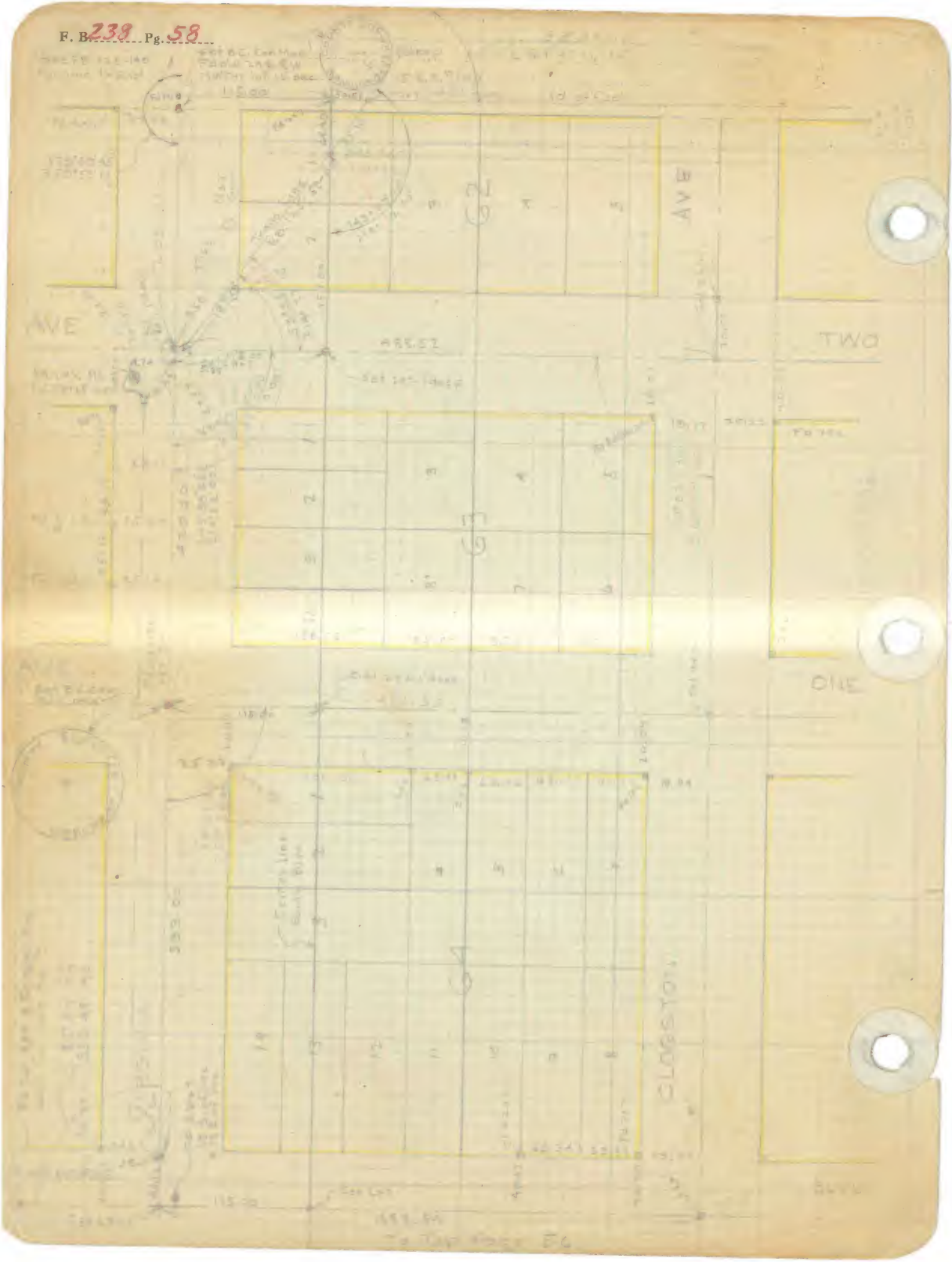

F. B. 238 Pg. 59

Platted by H. U. M. H.	W. O. No. ..... D. S. O. No. .....
Date 1927 & 1928	Location .....
Map No. C3 R964-2	Surveyed by .....
Platting C'k'd by K. R. McP.	Date .....
Date Ack. Nov.	Indexed .....



From Bottom Page 56
AV
FIFTH
ST
76
75
74
Center line South Blvd
Transit Line
488.59
488.52
VIRGINIA
CLOGTON
See Page 61
To Pg 162
AVE

F. B. 233 Pg. 61

Platted by H.U.M.H.	W. O. No. ______ D. S. O. No. ______
Date 1927 - 1928.	Location. ______
Map No. CS 8964 - 2	Surveyed by ______
Platting C'k'd by K.R.McP.	Date ______
Date 10/1/28	Indexed. ______

INGLEWOOD
VIRGINIA AVE.
From bottom Page 60
Fds. w&T
319.65 (Calc.)
115.00
Δ = 37°54'30" T = 181.53
R = 500 L = 348.27
37°54'30" = Adj.
89°55'30" (Calc.)
129°-50'-00"
Δ = 2°33'00" T = 158.47
R = 7120 L = 316.88
152.77 (Calc.)
To bottom Page 62.1

F. B. 238 Pg. 63

Platted by H.U.M.H.	W. O. No. ..... D. S. O. No. .....
Date 1927 + 1928	Location. [illegible]
Map No. CS 8764-2	Surveyed by .....
Platting C'k'd by K.R. McP.	Date .....
Date Oct. 1928	Indexed. .....



F. B 238 Pg. 64



F. B. 238 Pg. 65

Platted by H. U. M. H.	W. O. No. [illegible] D. S. O. No.
Date 1927 & 1928	Location [illegible]
Map No. CS 8964	Surveyed by
Platting C'k'd by K. R. McP.	Date
Date Oct. 1928	Indexed

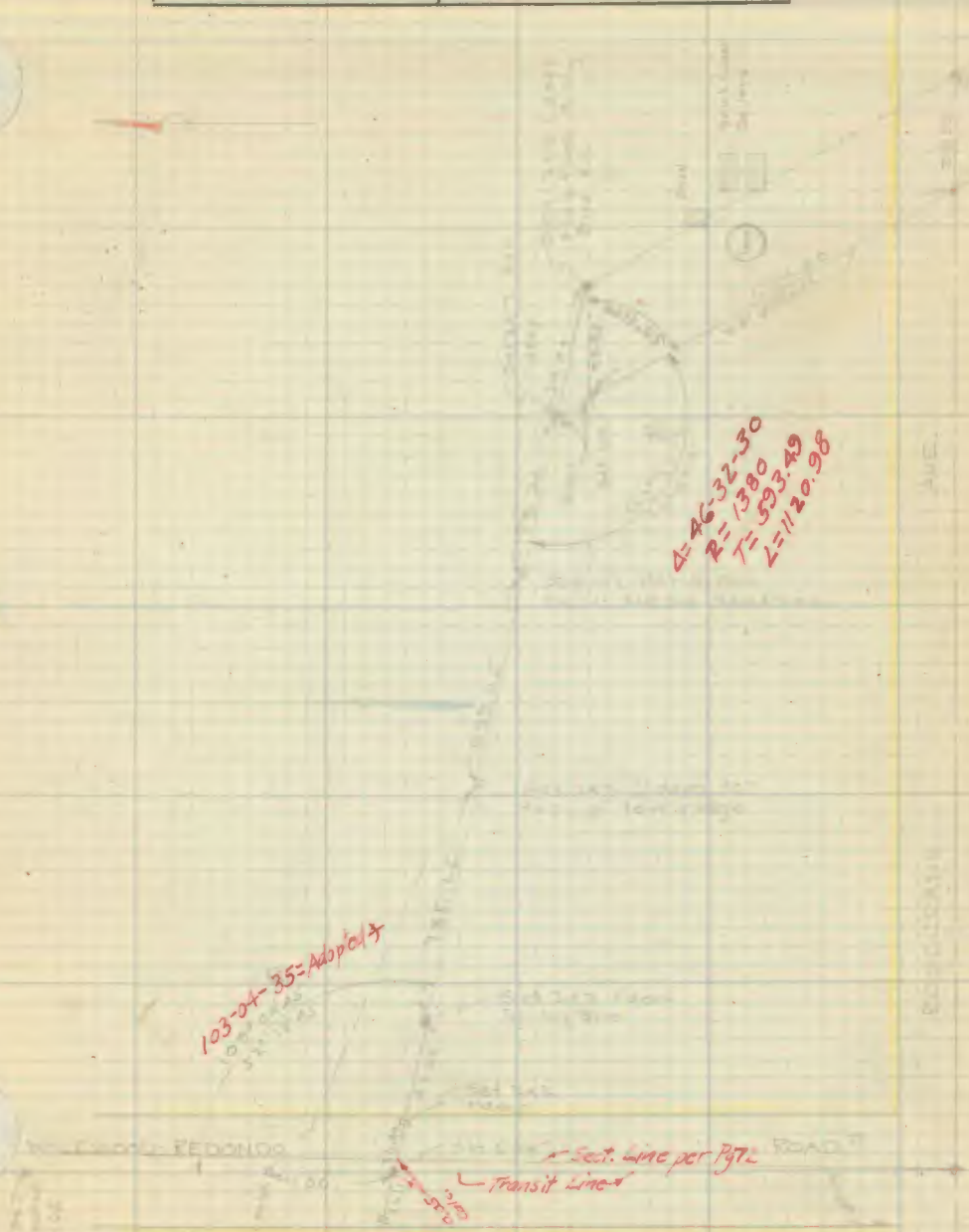

F. B. 238 Pg. 66

INGLEWOOD - REDONDO ROAD

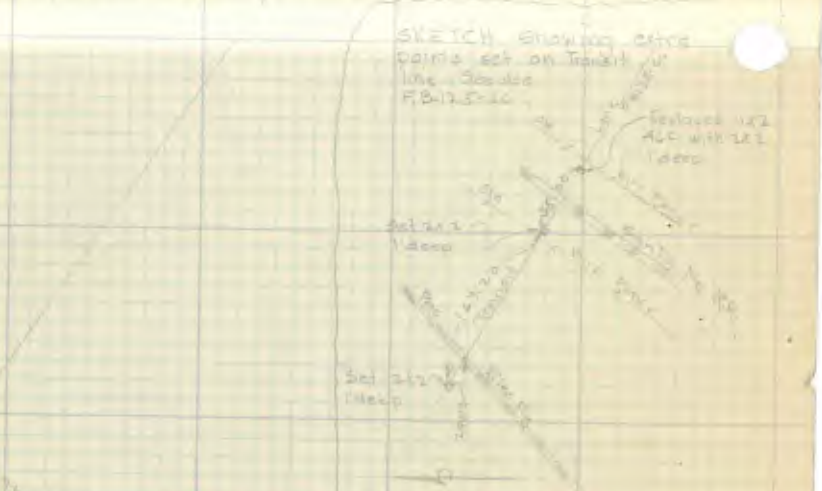

F. B. 238 Pg. 67

Platted by H. U. M. H.	W. O. No. ..... D. S. O. No. .....
Date 1927 - 1928	Location. .....
Map No. 8964-2	Surveyed by .....
Platting C'k'd by K. R. McP.	Date .....
Date Oct - 1928	Indexed. .....

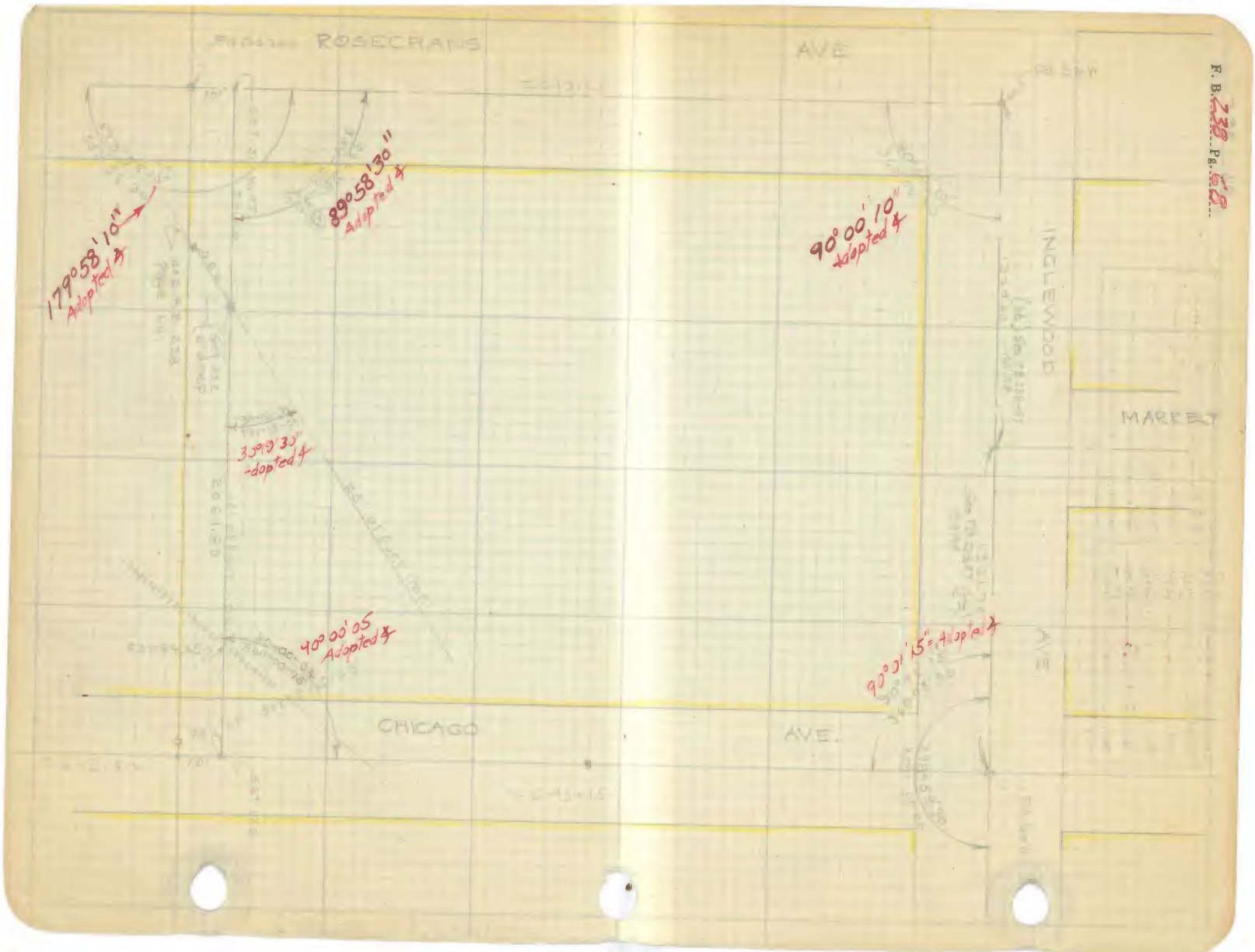
ROSECRANS
AVE
INGLEWOOD
MARKET
AVE
CHICAGO
AVE.
179°58'10" Adopted ∠
89°58'30" Adopted ∠
90°00'10" Adopted ∠
39°9'30" -dopted ∠
40°00'05 Adopted ∠
90°01'15" Adopted ∠
F.B. 238 Pg. 62

F. B. 238 Pg. 69

Platted by H. U. M. H.	W. O. No. ..... D. S. O. No. .....
Date 1927 & 1928	Location Sepulveda Parkway
Map No. GS 8964-2	Surveyed by .....
Platting C'k'd by K. R. McP.	Date .....
Date Oct. 1928	Indexed .....




AVE
RINDGE LANE
BLOSSOM LANE
ROSECRANS
CHICAGO
AVE
INGLEWOOD-REDONDO
ROAD
89°59'10" = Adopted
90°01'15" = Adopted
Thiers Not
E to W

F. B. 238 Pg. 71

Platted by H.U.M.H.	W. O. No. ______ D. S. O. No. ______
Date 1927 & 1928	Location Sepulveda Parkway
Map No. K.R.McR.	Surveyed by ______
Platting C'k'd by C.S.B. 964-2	Date ______
Date Oct 1928	Indexed ______

CHICAGO AVE

INGLEWOOD REDONDO ROAD

F. B. 238 Pg. 74



90°04'55"
Adopted ∡
See bottom Page 74
89°59'15"
Adopted ∡
0°00'10" (Calc.)
Sec. Line
90°02'50"
Adopted ∡
90°02'-50" = Adopted ∡

F. B. 238 Pg. 73

Platted by H.U.M.H.	W. O. No ____ D. S. O. No ____
Date 1927-1928	Location Sepulveda
Map No. LS 8964-2	Surveyed by ____
Platting C'k'd by K.R. McP.	Date ____
Date Oct. 1928	Indexed ____

F. B. 238 Pg. 74


INGLEWOOD
AVE
AVE
AVE
TRACT
FREEMAN
AVE
BALDWIN
CONNECTICUT
INGLEWOOD-REDONDO
ROAD

F. B. 238 Pg. 75

Platted by H. U. M. H.	W. O. No. ..... D. S. O. No. .....
Date 1927-28	Location Sepulveda
Map No. CS 8964-2	Surveyed by .....
Platting C'k'd by K. R. McP.	Date .....
Date Oct 1928	Indexed .....



F. B. 238 Pg. 76

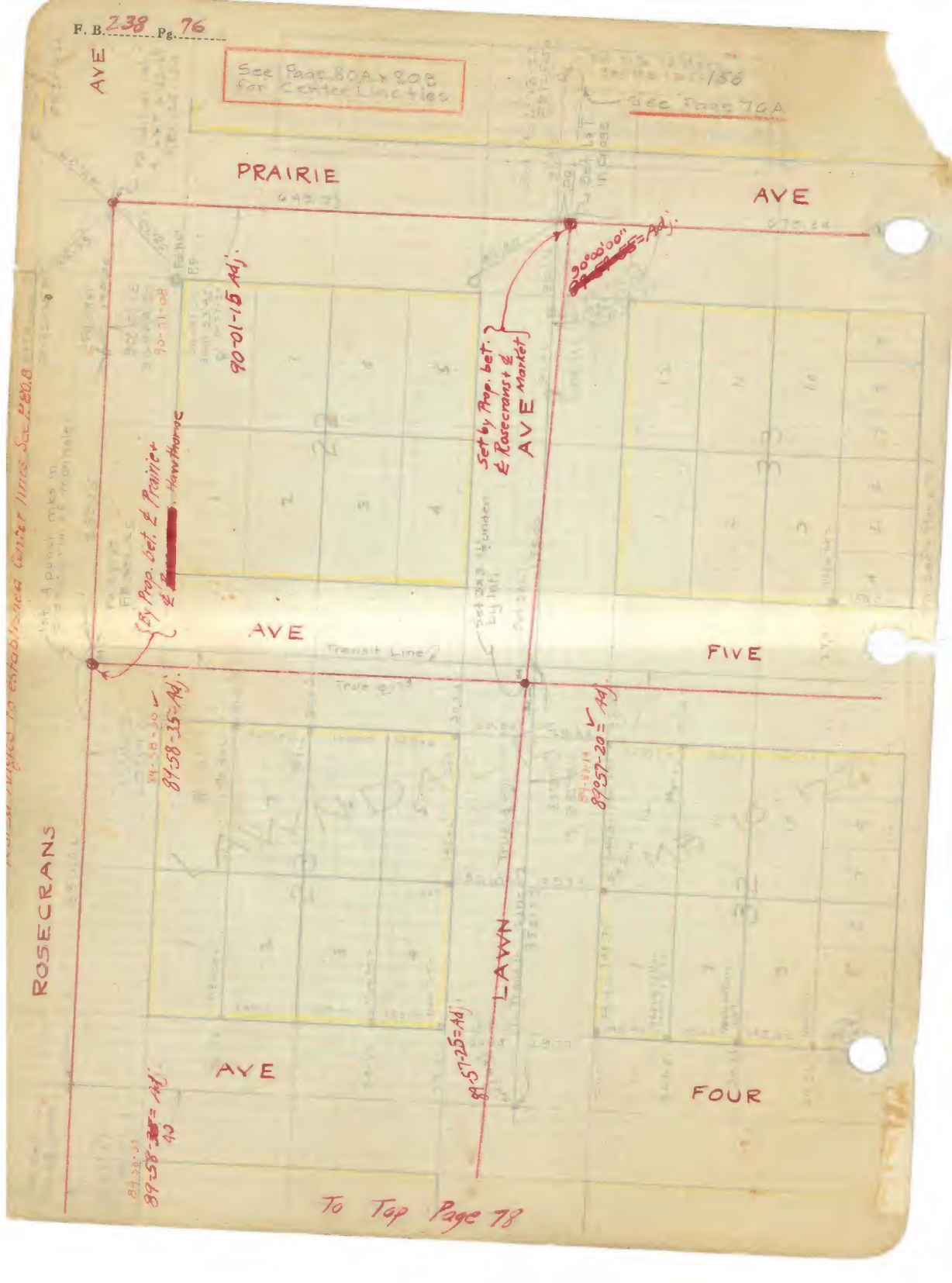
See Page 80A & 80B for Center Lines
See Page 76A
AVE
PRAIRIE
AVE
90-01-15 Adj.
Set by Prop. bet. ℄ Rosecrans & ℄ AVE Market
Set by Prop. bet. ℄ Prairie & ℄ Hawthorne
AVE
Transit Line
FIVE
ROSECRANS
LAWN
AVE
FOUR
To Top Page 78

H.U.M.H.

Platted by K.R.M.S.P.	W. O. No. ..... D. S. O. No. .....
Date Sept. 1928.	Location. Sepulveda
Map No. C.S. 8964-2	Surveyed by .....
Platting C'k'd by K.R.M.S.P.	Date .....
Date Sept. 12, 28	Indexed .....

F. B. 238 Pg. 76A



F. B. 23A Pg. 76B

H.U.M.H.

F. B. 238 Pg. 77

Printed by K.R. McP.	W. O. No. ..... D. S. O. No. .....
Date June 1927	Location. Sepulveda
Map No. 5896-2	Surveyed by
Plotting Chk'd by K.R. McP.	Date
Date 1928	Indexed

238 : 77-22

PRAIRIE AVE

By Int.

90-00-10 = Adj.

90-00-25 Adj.

0.24

30.00

Used this stake To fix ℄ Dole

89° 56'55"

By Prop. bet. ℄ Prairie + ℄ [redacted] Hawthorne

90-02-30 = Adj.

89°57-35 = Adj.

89-57-00 = Adj.

For adjusted Angles & distances to established center lines see P-20.B

To Top Pg. 79

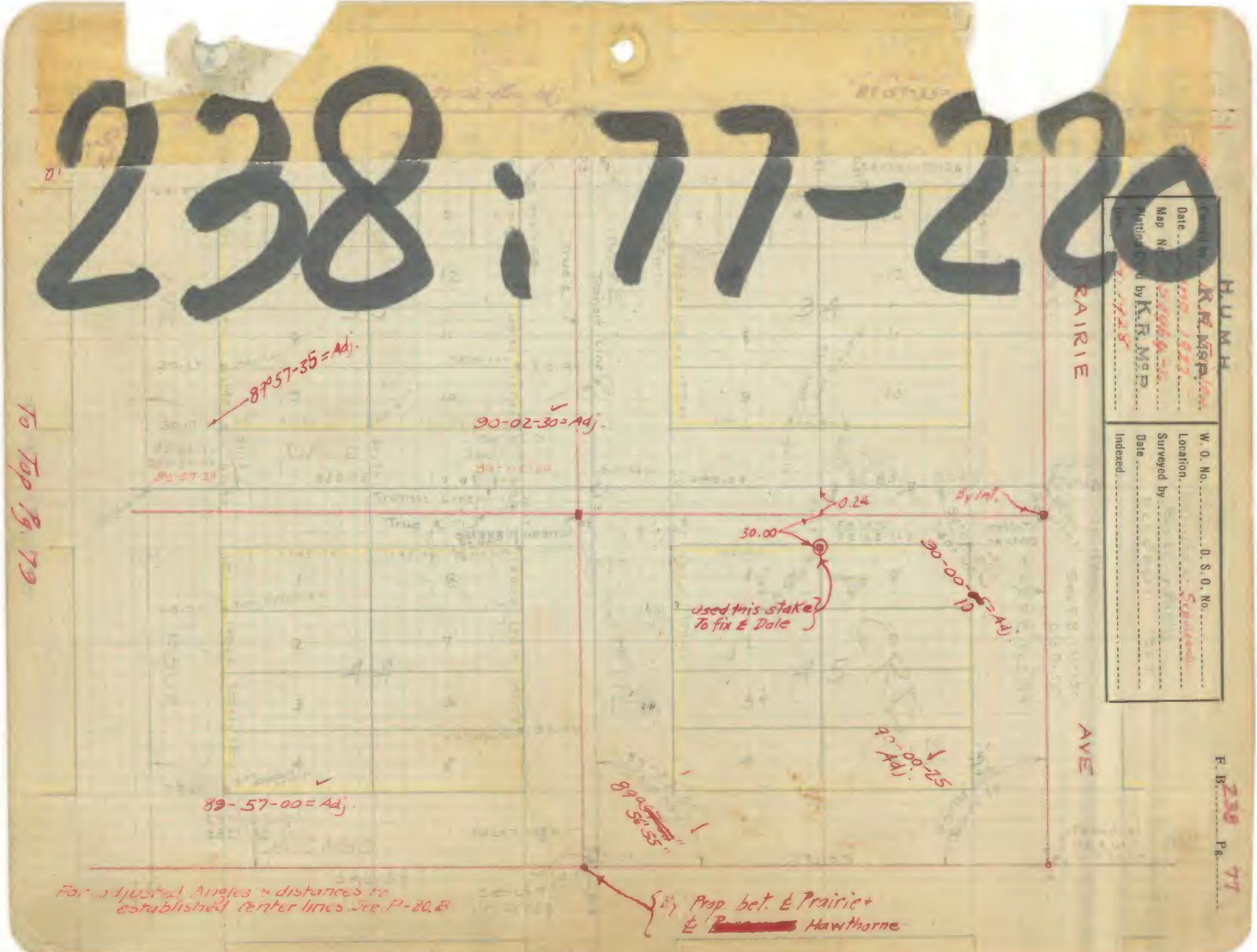

From bottom Pg. 76
For adjusted Angles & distances to established Center lines see P.80A
By Prop. bet. ℄ Prairie + ℄ Hawthorne
90-01-15" = Adj.
89°57'55" = Adj.
90-01-25 Adj.
90-02-40 = Adj.
89-57-30 Adj.
89-57-45 = Adj.
By Prop. bet ℄ Prairie + ℄ Hawthorne
To Top Pg. 80

Platted by D. M. Finley	W. O. No. ______ D. S. O. No. ______
Date June 1927	Location ______
Map No. C.S. 8064-2	Surveyed by ______
Platting C'k'd by K. R. McR.	Date ______
Date Oct/28	Indexed ______

From bottom Pg. 77

To Top Pg. 81

F. B. 238 Pg. 80

From Bottom Page 78

F. B. 238 Pg. 80A

Platted by HUM Hidalgo	W. O. No. 4015 D. S. O. No.
Date 9/20/28	Location LAWNDALE - Sepulveda
Map No. CS 8964-2	Surveyed by Boyer & Forty
Platting C'k'd by K. B. McR.	Date July 1923
Date Oct 2 28	Indexed

Adjusted Angles are to readjusted center lines
Distances are to Pole Center line points

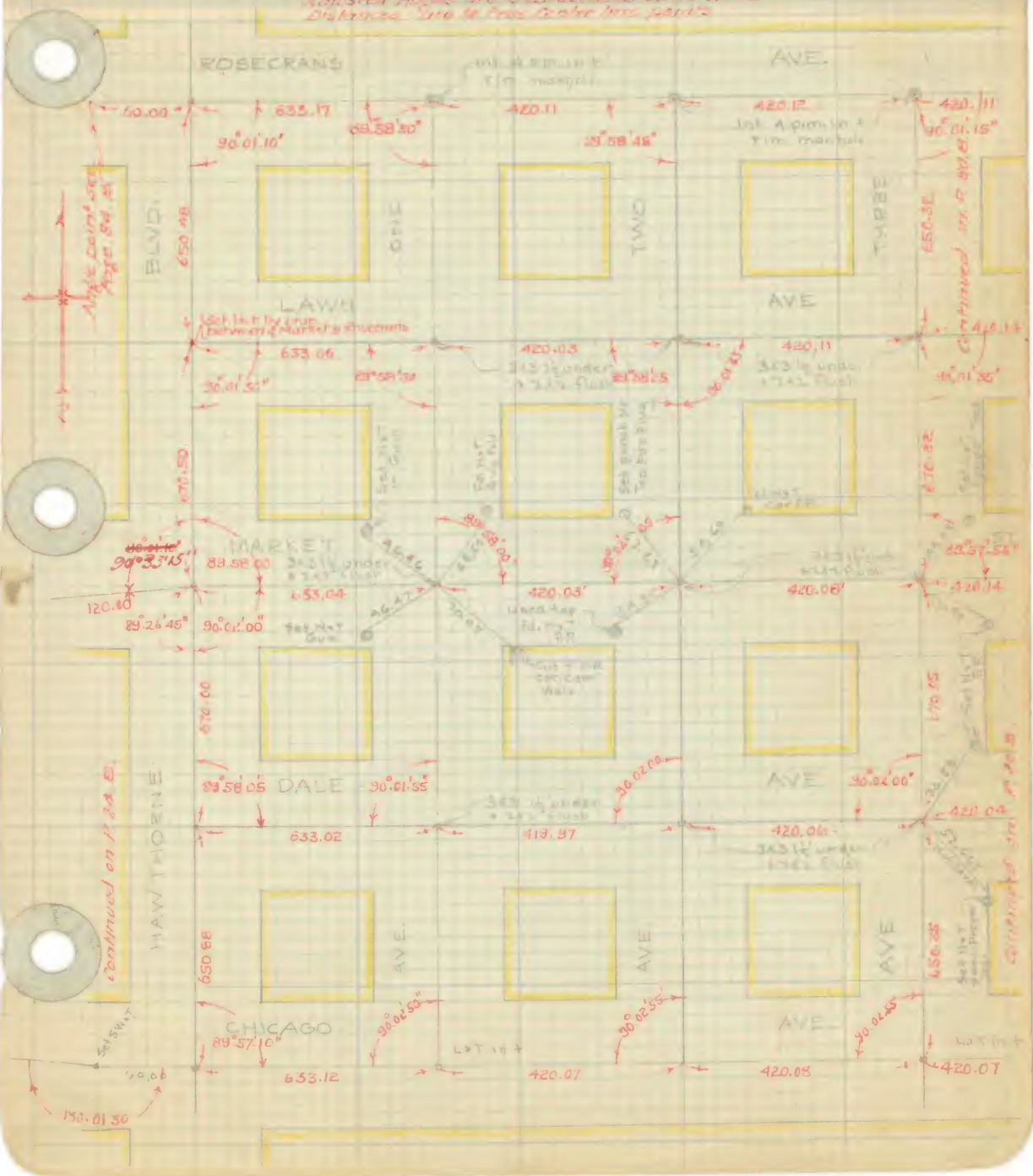

F. B. 238 Pg. 80B.

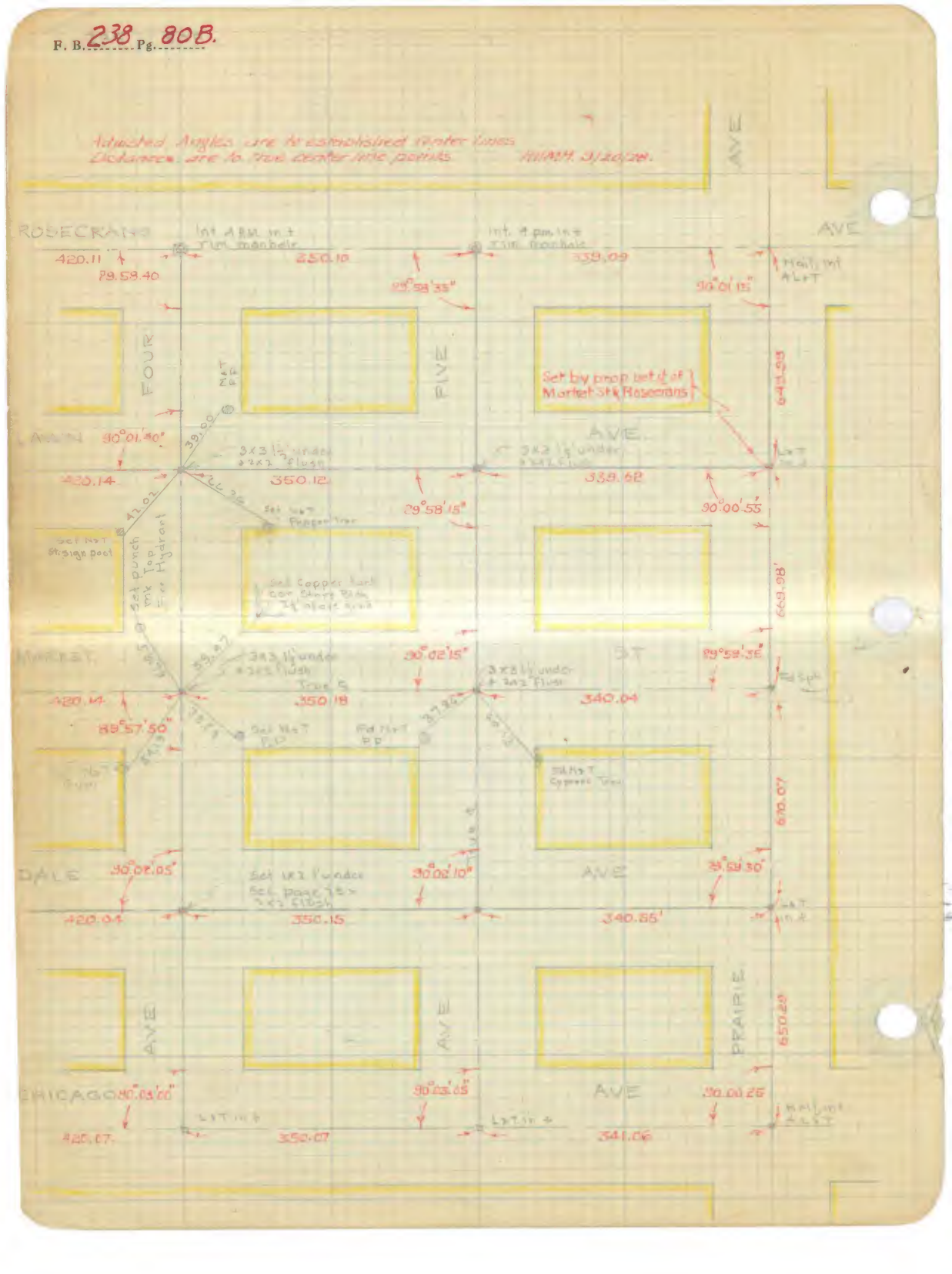

Adjusted Angles are to established center lines
Distances are to true center line points
ROSECRANS
AVE
Int. 4 PM in ± 7 in manhole
Int. 4 pm in ± 7 in manhole
420.11
29.58.40
350.10
339.09
29°58'35"
90°01'15"
Mail, int 4 L&T
FOUR
FIVE
Set by prop bet ℄ of Market St & Rosecrans
649.99
LAWN
90°01'40"
39.00
3x3 1½' under + 2x2 flush
AVE
420.14
350.12
339.62
29°58'15"
90°00'55"
Set N&T Pepper tree
Set N&T St. sign post
Set punch mk Top Fire Hydrant
Set Copper tack on Stone Bldg 1½' above grid
669.98'
MARKET
3x3 1½' under + 2x2 flush
90°02'15"
ST
89°59'35"
True 5
420.14
350.18
340.04
89°57'50"
Set N&T PP
Fd N&T PP
Fd N&T Cypress Tree
670.07
DALE
90°02'05"
Set 1x2 1' under Set page 75 x 2x2 flush
90°02'10"
AVE
89°59'30"
420.04
350.15
340.55'
AVE
AVE
PRAIRIE
650.29
CHICAGO
90°03'00"
90°03'05"
AVE
90°00'25"
L&T in ±
L&T in ±
420.07
350.07
341.06

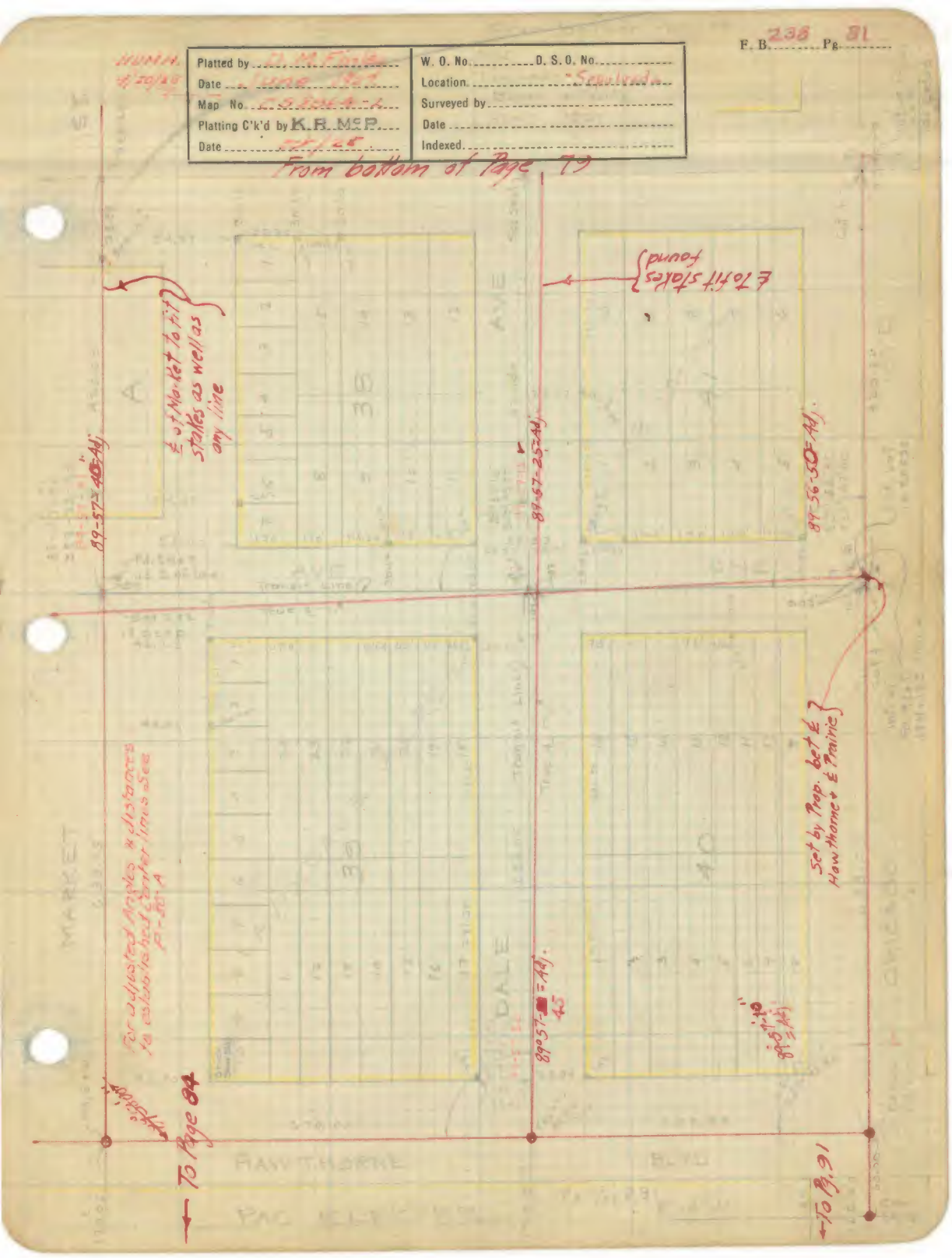
F. B. 238 Pg. 81
Platted by D. M. Fowler
Date June 1967
Map No. C.S. 2064-2
Platting C'k'd by K.R. McP.
Date 5/7/25
W. O. No. D. S. O. No.
Location Sepulveda
Surveyed by
Date
Indexed
From bottom of Page 79
℄ of Market to fit stakes as well as any line
℄ to fit stakes found
89-57-40 = Adj.
89-57-25 = Adj.
89-56-50 = Adj.
Set by Prop. bet ℄ Hawthorne + ℄ Prairie
For adjusted Angles & distances to established Center lines see P-80-A
89°57'-45 = Adj.
89°57'-10" = Adj.
To Page 84
To Pg. 91
MARKET
DALE
HAWTHORNE
BLVD
PAC. ELECTRIC


F. B. 238 Pg. 82
179.59'00"
To Pg 80
PAC ELEC. RT. ROW
HAWTHORNE
BLVD
60.00
To Transit Line
0°00'15"
To Pg. 83
To Pg. 83
0°00'25"
90-00-15
By Prop. bet ℄ 5th St. & ℄ Hawthorne
SECOND
To Pg. 88
For adjusted Angles & distances to established Center lines. See P. 84 B.
To Pg. 83
0°00'25"
90°-00'-55"
To Left Page 83
To Top Page 81

HUMA. 9/20/28

Platted by D. M. Finley	W. O. No. ..... D. S. O. No. .....
Date June 1927	Location Sewerdale
Map No. C.S. 84bu-2	Surveyed by .....
Platting C'k'd by K. R. McP.	Date .....
Date Sept 28	Indexed .....

F. B. 238 Pg. 83

See Page 84A & B for True ¢



F. B. 238 Pg. 84

See Page 80A & 80B for True Center Lines
To Pg. 81
By Prop. bet. ℄ Dale + ℄ Lawn
60.00
60.00
To Pg. 83
To Pg 90
0°00'15"
0°00'15"
0°00'25" Calc.
90°01'45"
By Inter-section
To Pg 83
To Pg. 90
0°01'05 Calc.
0°02'30" Calc.
By Int.
To Pg. 89+83
To Pg. 90
To Pg. 85
MARKET

F. B. 238 Pg. 84A.

Platted by H.L.M. Higgins	W. O. No. A.O.C. D. S. O. No.
Date Sept 13/26	Location Lowndale - Sepulveda
Map No. 358964-2	Surveyed by Boyer & Perry
Platting C'k'd by K. R. McP.	Date Aug 1928
Date Oct/28	Indexed

J D Boyer
F M Boyer
O P Beard
S C Bornhart

Adjusted Angles are to the established Center lines H.L.M. 4/9/26/28

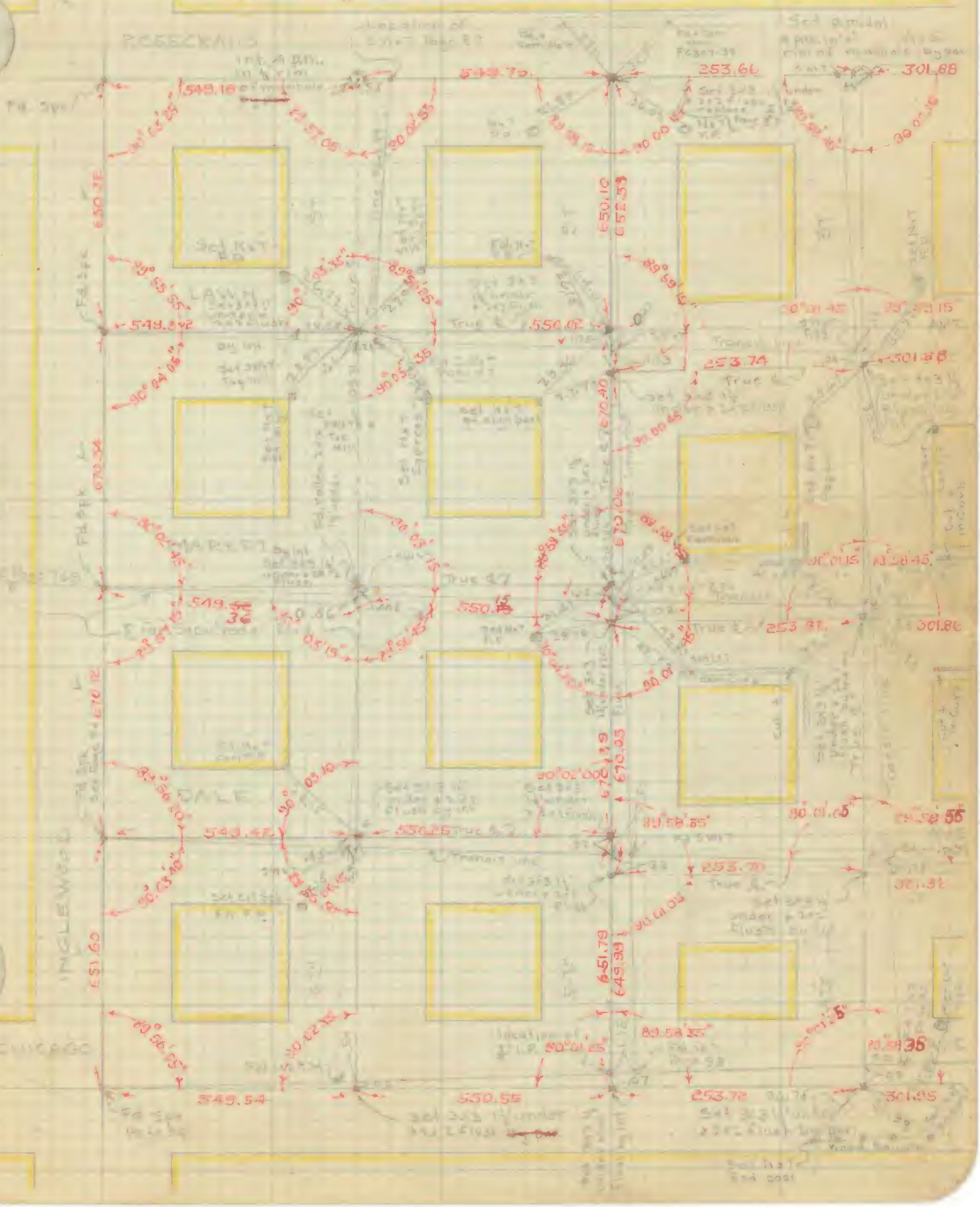

F. B. 238 Pg. 84B.

Adjusted Angles are to the established Center lines AUMH 3/20/18

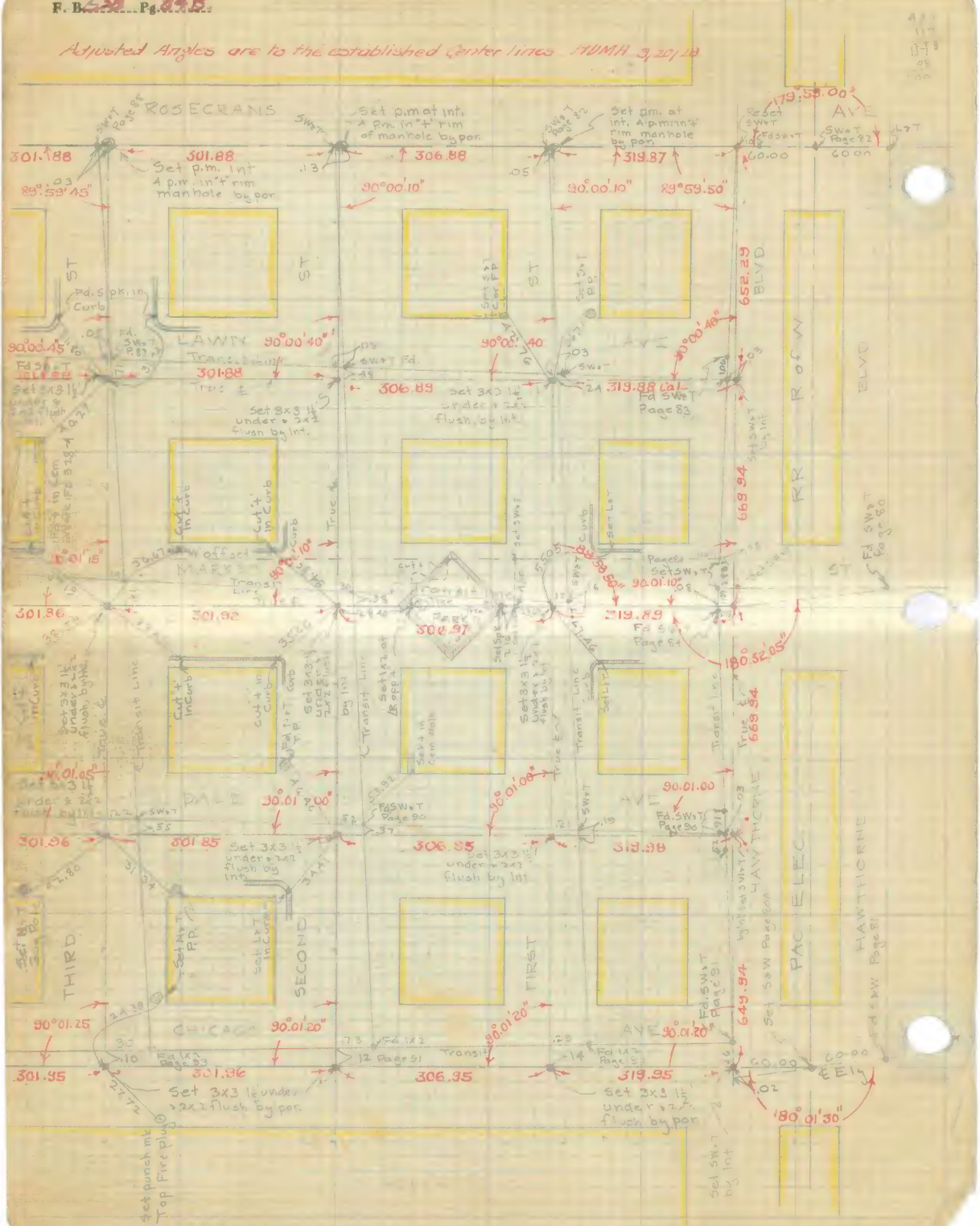

Date _____ Notes by _____ Chief Party _____ F.B. 238 PG. 85

Platted by D.M. Finley	W. O. No. _____ D. S. O. No. _____
Date June 1927	Location _____ - Sepulveda
Map No. CS 836.4-2	Surveyed by _____
Platting C'k'd by K.R. McP.	Date _____
Date Dec/28	Indexed _____

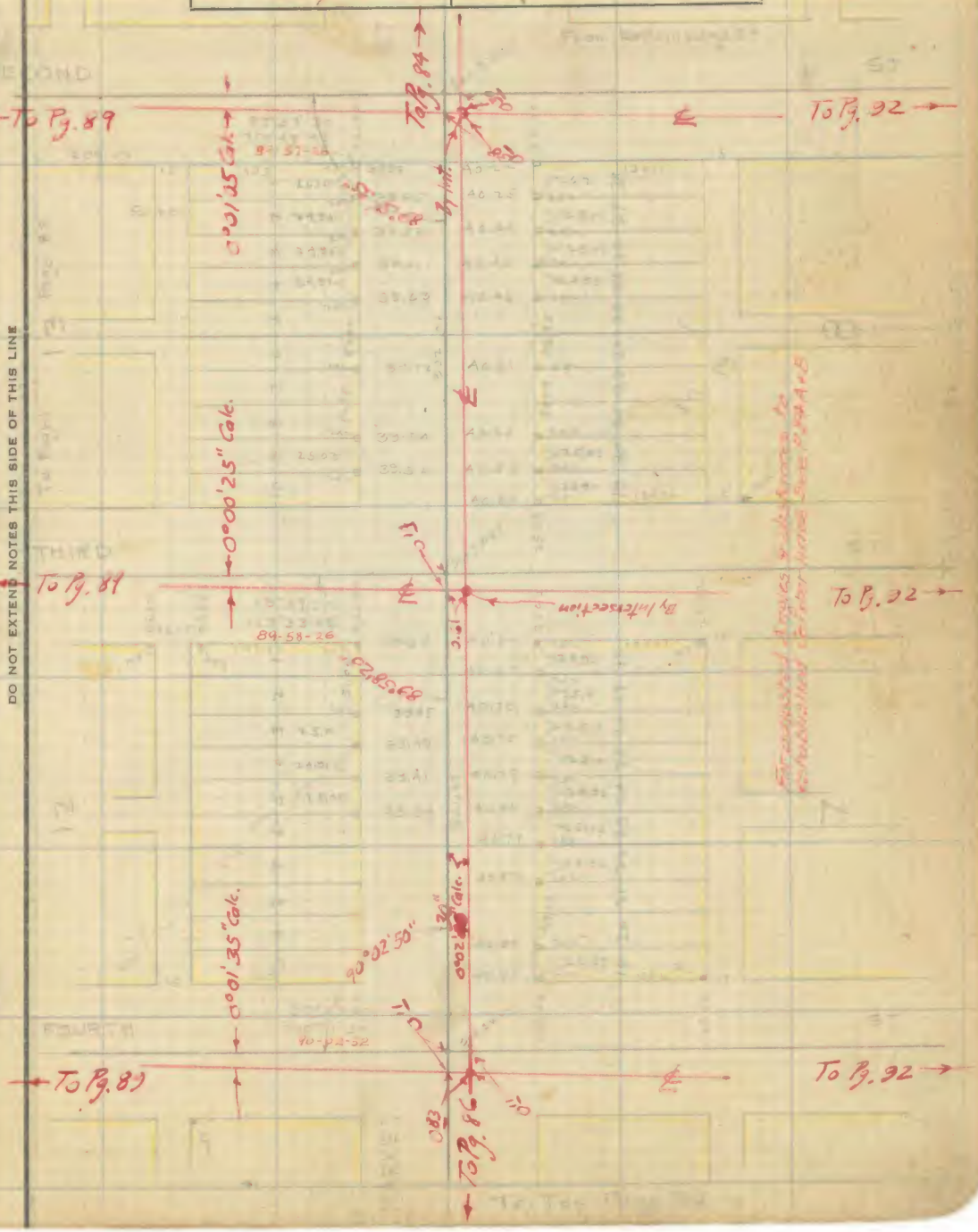

NOTE: ANY ADDITION OR CHANGES ON THIS SHEET MUST BE MADE OR CIRCLED IN RED, WITH DATE AND NAME OF PERSON MAKING CHANGE.

DO NOT EXTEND NOTES THIS SIDE OF THIS LINE

RETURN TO LOS ANGELES COUNTY SURVEYOR

F.B. 238 Pg. 86 Chief Party Notes by Date

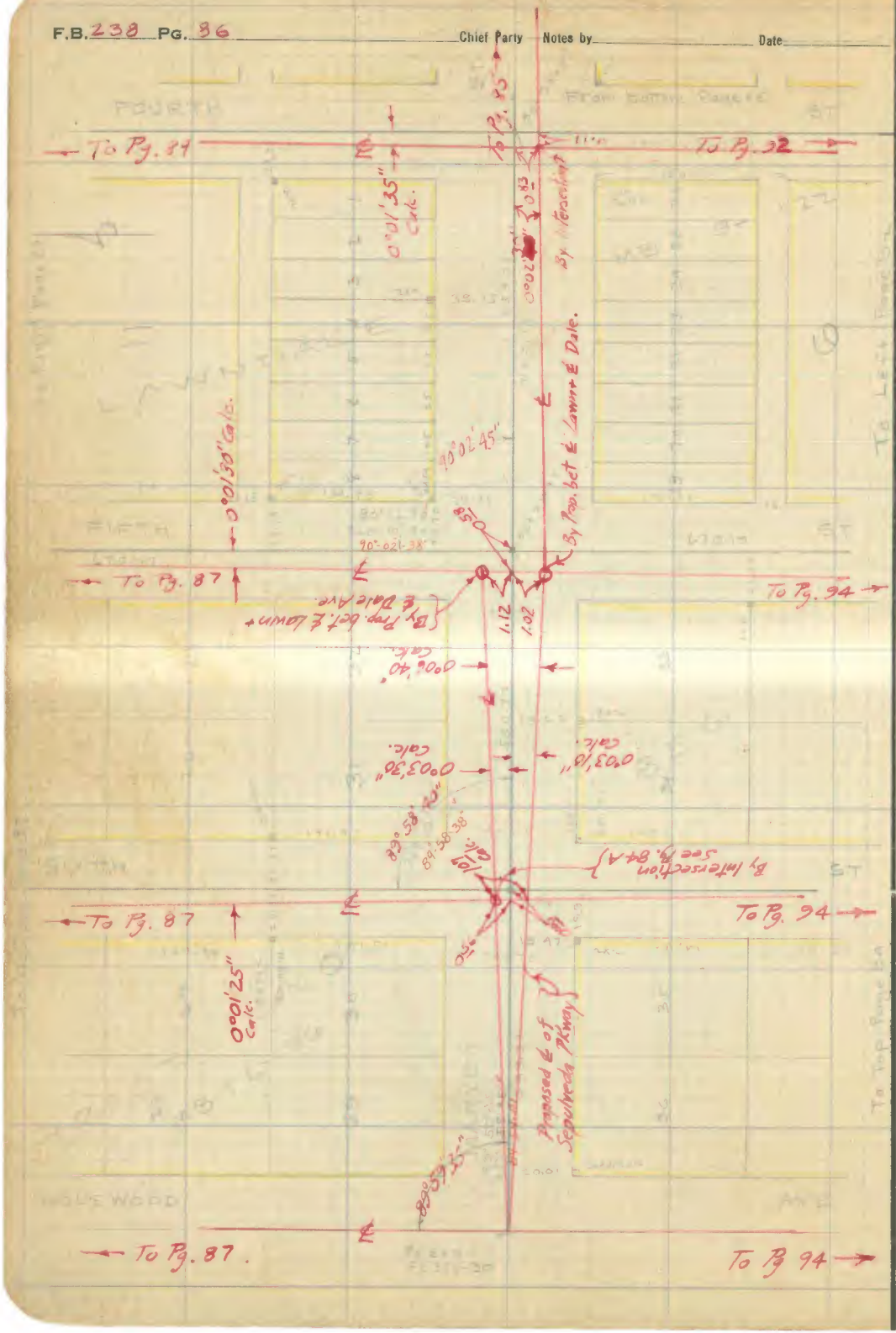

RETURN TO
LOS ANGELES COUNTY SURVEYOR

DO NOT EXTEND NOTES THIS SIDE OF THIS LINE

NOTE: ANY ADDITION OR CHANGES ON THIS SHEET MUST BE MADE OR CIRCLED IN RED, WITH DATE AND NAME OF PERSON MAKING CHANGE.

Date _____ Notes by _____ Chief Party _____ F.B. 238 PG. 87

See Page 84A > 84B for True ℄

Platted by D. M. Finley	W. O. No. _____ D. S. O. No. _____
Date June 1927	Location Sepulveda
Map No. 8364-2	Surveyed by _____
Platting C'k'd by K. R. McP.	Date _____
Date Oct/28	Indexed _____

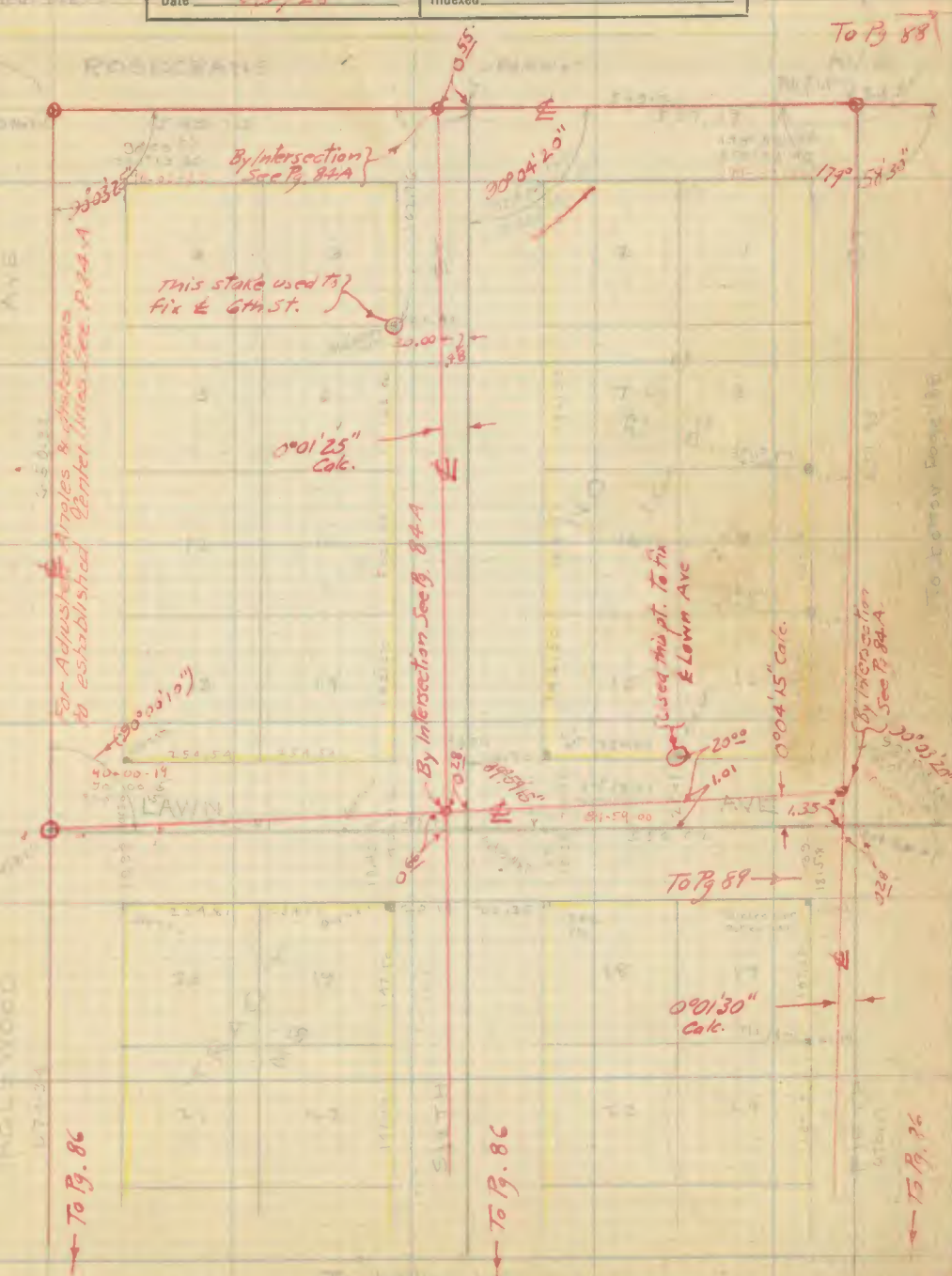

NOTE: ANY ADDITION OR CHANGES ON THIS SHEET MUST BE MADE OR CIRCLED IN RED, WITH DATE AND NAME OF PERSON MAKING CHANGE.

DO NOT EXTEND NOTES THIS SIDE OF THIS LINE

RETURN TO LOS ANGELES COUNTY SURVEYOR

F.B. 238 PG. 88 Chief Party Notes by Date



RETURN TO
LOS ANGELES COUNTY SURVEYOR

DO NOT EXTEND NOTES THIS SIDE OF THIS LINE

NOTE: ANY ADDITION OR CHANGES ON THIS SHEET MUST BE MADE OR CIRCLED IN RED. WITH DATE AND NAME OF PERSON MAKING CHANGE.

Date _____ Notes by _____ Chief Party _____ F.B. 238 Pg. 89

Platted by D. M. Finley	W. O. No. _____ D. S. O. No. _____
Date June 1927	Location Sepulveda
Map No. CS 2914-2	Surveyed by _____
Platting C'k'd by K. R. McP.	Date _____
Date Oct/28.	Indexed _____

See Page 84A & B for True ℄

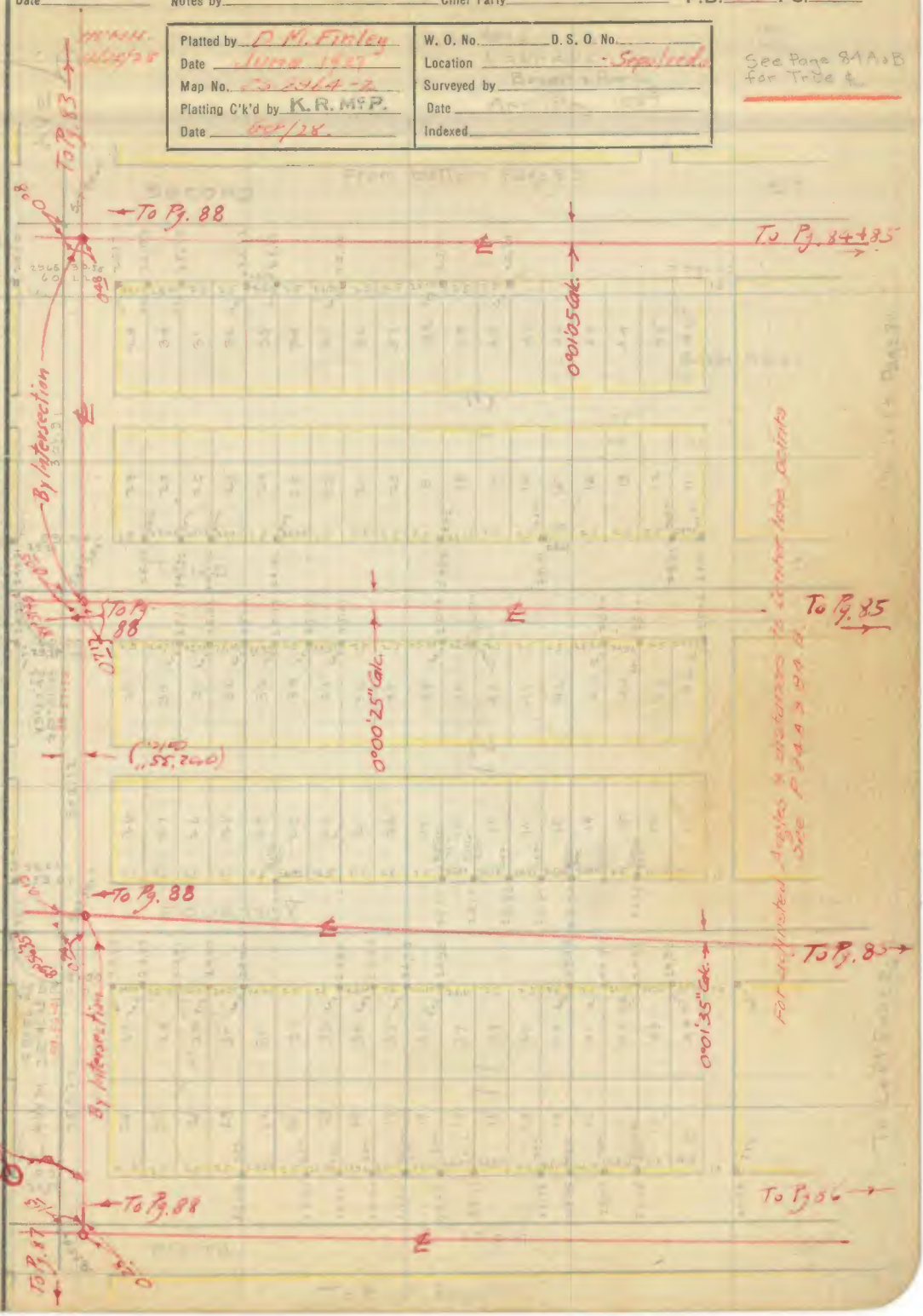

NOTE: ANY ADDITION OR CHANGES ON THIS SHEET MUST BE MADE OR CIRCLED IN RED, WITH DATE AND NAME OF PERSON MAKING CHANGE.

DO NOT EXTEND NOTES THIS SIDE OF THIS LINE

RETURN TO LOS ANGELES COUNTY SURVEYOR

F.B. 238 PG. 30 Chief Party Notes by Date



RETURN TO LOS ANGELES COUNTY SURVEYOR

DO NOT EXTEND NOTES THIS SIDE OF THIS LINE

NOTE: ANY ADDITION OR CHANGES ON THIS SHEET MUST BE MADE OR CIRCLED IN RED. WITH DATE AND NAME OF PERSON MAKING CHANGE.

Date _____ Notes by _____ Chief Party _____ F.B. 238 Pg. 91

See Page B4A
>B4B for [illegible]
True ℄ [illegible]

Platted by D. M. Finley	W. O. No. _____ D. S. O. No. _____
Date June 1959	Location _____ - Sepulveda
Map No. [illegible]	Surveyed by _____
Platting C'k'd by K. R. McP.	Date _____
Date Oct 28	Indexed _____

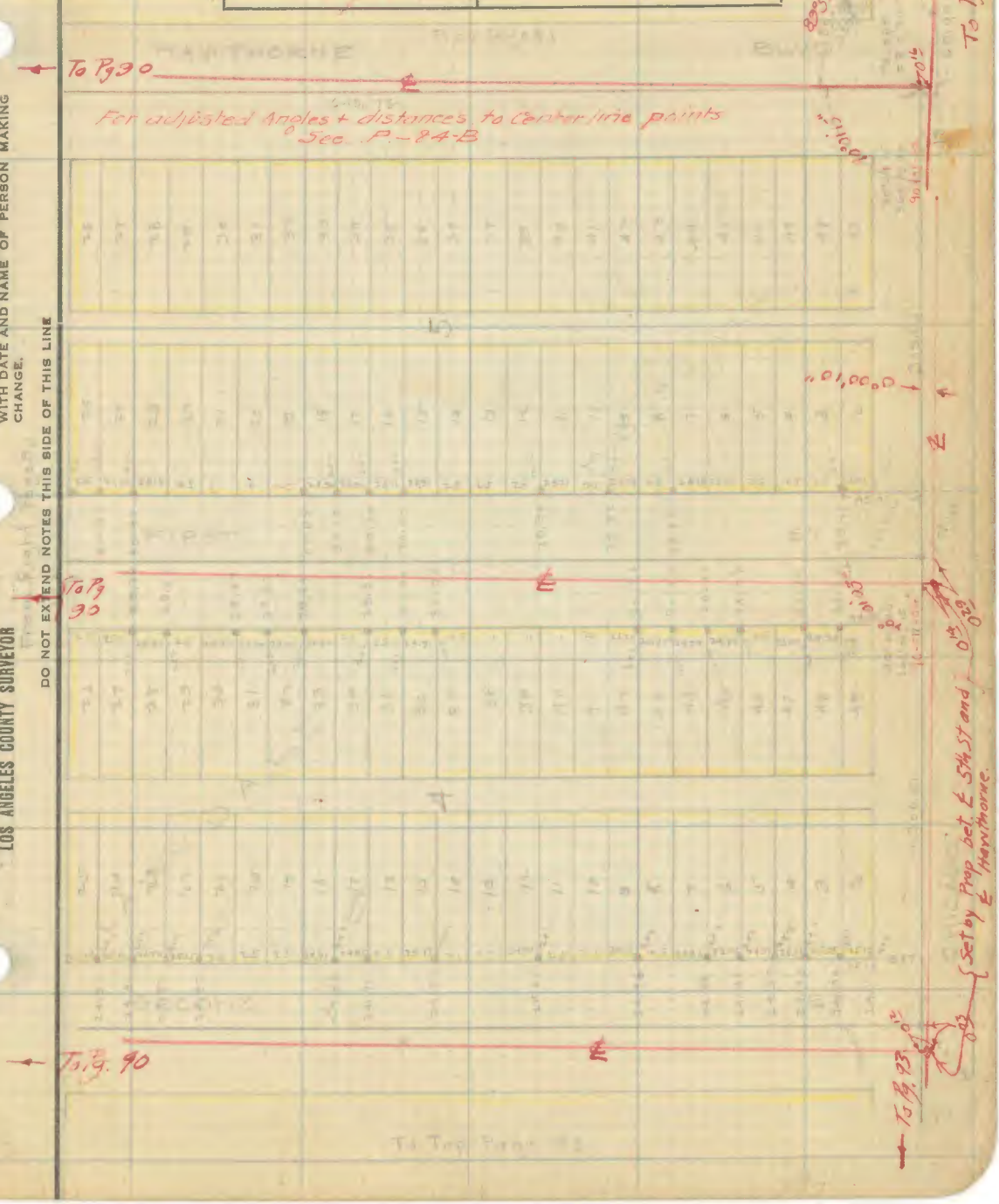

NOTE: ANY ADDITION OR CHANGES ON THIS SHEET MUST BE MADE OR CIRCLED IN RED, WITH DATE AND NAME OF PERSON MAKING CHANGE.

DO NOT EXTEND NOTES THIS SIDE OF THIS LINE

RETURN TO
LOS ANGELES COUNTY SURVEYOR

F.B. 238 PG. 92 Chief Party Notes by _____ Date _____

For adjusted Angles & distances to center line points
See P. 24 A & 24 B

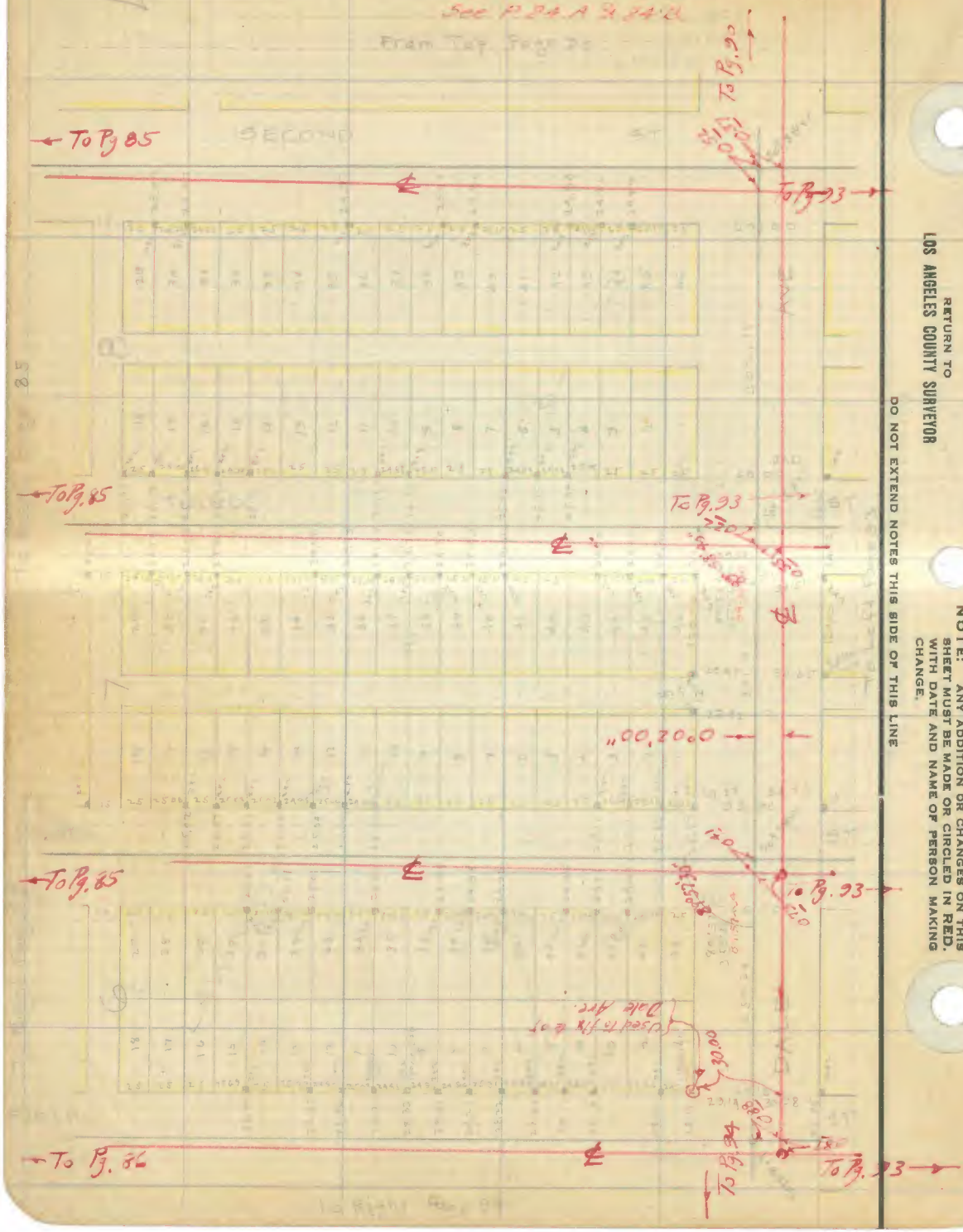

RETURN TO
LOS ANGELES COUNTY SURVEYOR

DO NOT EXTEND NOTES THIS SIDE OF THIS LINE

NOTE: ANY ADDITION OR CHANGES ON THIS SHEET MUST BE MADE OR CIRCLED IN RED, WITH DATE AND NAME OF PERSON MAKING CHANGE.

Date _____ Notes by _____ Chief Party _____ F.B. 238 PG. 93

Platted by D.M. Finley	W. O. No. _____ D. S. O. No. _____
Date June 1921	Location Sepulveda
Map No. CS.8914-2	Surveyed by _____
Platting C'k'd by K.R. McP.	Date _____
Date Oct/28	Indexed _____

See Page 84 A & B for True ℄

For adjusted Angles & distances to center line points See P. 84 A & 84 B.

To Pg 91

To Pg 92

To Pg 92

To Pg. 92

To Pg. 92

To Pg. 94

Pts along Chicago Ave set by Prop bet. ℄ 5th St. and ℄ Hawthorne

NOTE: ANY ADDITION OR CHANGES ON THIS SHEET MUST BE MADE OR CIRCLED IN RED, WITH DATE AND NAME OF PERSON MAKING CHANGE.

DO NOT EXTEND NOTES THIS SIDE OF THIS LINE

RETURN TO LOS ANGELES COUNTY SURVEYOR

F.B. 238 PG. 94 Chief Party Notes by Date

For calculated angles + distances to centerline points see P. 84A.

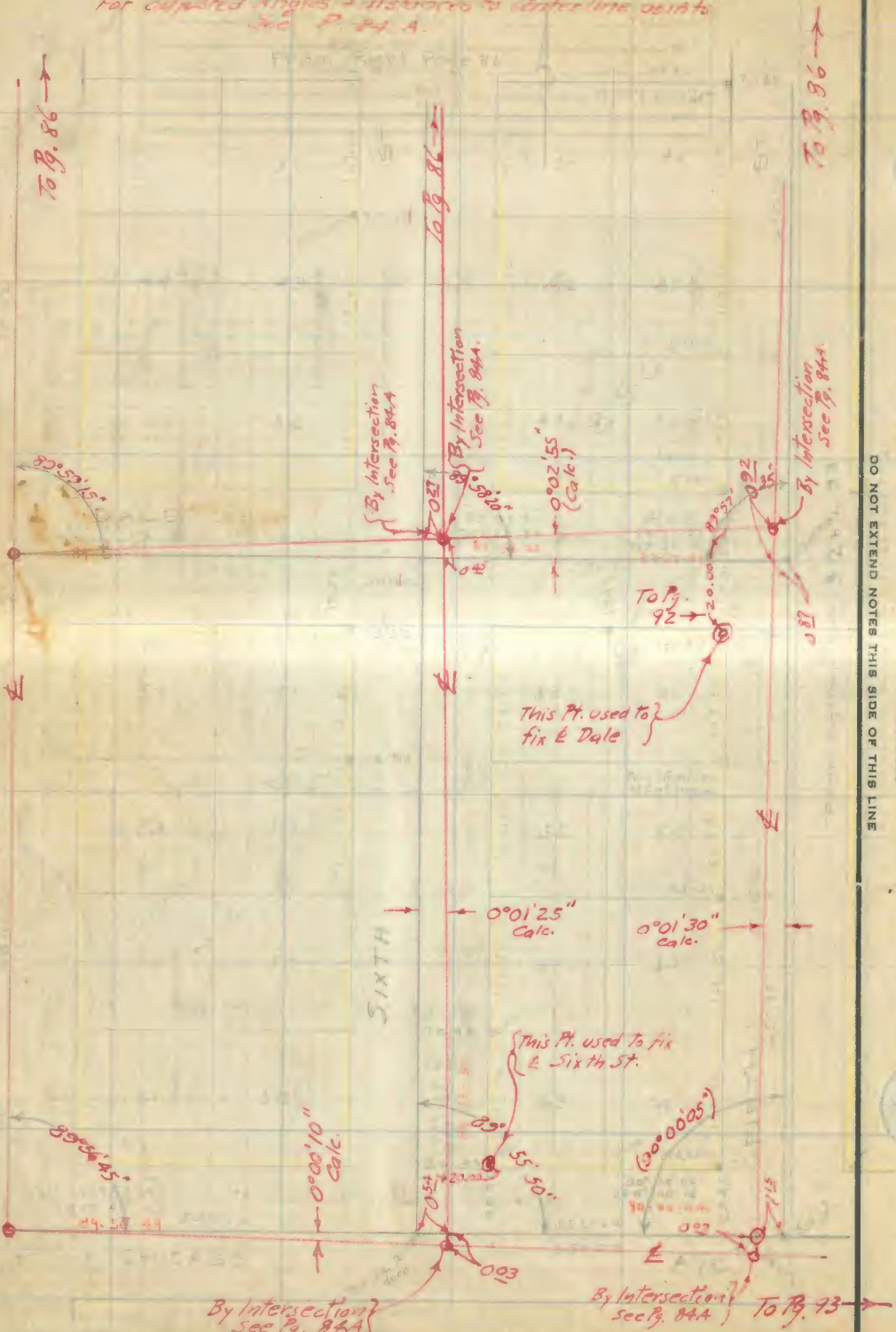

RETURN TO LOS ANGELES COUNTY SURVEYOR

DO NOT EXTEND NOTES THIS SIDE OF THIS LINE

NOTE: ANY ADDITION OR CHANGES ON THIS SHEET MUST BE MADE OR CIRCLED IN RED, WITH DATE AND NAME OF PERSON MAKING CHANGE.

Date _____ Notes by _____ Chief Party _____ F.B. 238 PG. 95

Platted by _____	W. O. No. _____ D. S. O. No. _____
Date _____	Location _____ HEV
Map No. E-131-1	Surveyed by _____
Platting C'k'd by _____	Date _____
Date _____	Indexed _____

NOTE: ANY ADDITION OR CHANGES ON THIS SHEET MUST BE MADE OR CIRCLED IN RED, WITH DATE AND NAME OF PERSON MAKING CHANGE.

RETURN TO LOS ANGELES COUNTY SURVEYOR

DO NOT EXTEND NOTES THIS SIDE OF THIS LINE

F.B. [illegible] PG. 96 Chief Party Notes by _____ Date _____

RETURN TO
LOS ANGELES COUNTY SURVEYOR

NOTE: ANY ADDITION OR CHANGES ON THIS SHEET MUST BE MADE OR CIRCLED IN RED. WITH DATE AND NAME OF PERSON MAKING CHANGE.

DO NOT EXTEND NOTES THIS SIDE OF THIS LINE

Date _____ Notes by _____ Chief Party _____ F.B. 238 PG. 97

Platted by Clyne	W. O. No. [illegible] D. S. O. No.
Date	Location Redondo 11 PK
Map No. E-131-1	Surveyed by Bayer & Vorig
Platting C'k'd by	Date April 1921
Date	Indexed

NOTE: ANY ADDITION OR CHANGES ON THIS SHEET MUST BE MADE OR CIRCLED IN RED, WITH DATE AND NAME OF PERSON MAKING CHANGE.

DO NOT EXTEND NOTES THIS SIDE OF THIS LINE

RETURN TO
LOS ANGELES COUNTY SURVEYOR

F.B. 729 PG. 38 Chief Party Notes by Date

To Bottom Page 39

Void See Page 103

Void Set Page 113

From Top Page 37

RETURN TO LOS ANGELES COUNTY SURVEYOR

DO NOT EXTEND NOTES THIS SIDE OF THIS LINE

NOTE: ANY ADDITION OR CHANGES ON THIS SHEET MUST BE MADE OR CIRCLED IN RED. WITH DATE AND NAME OF PERSON MAKING CHANGE.

Date _____ Notes by _____ Chief Party _____ F.B. 238 PG. 99

Platted by _____	W. O. No. _____ D. S. O. No _____
Date _____	Location _____
Map No. _____	Surveyed by _____
Platting C'k'd by _____	Date _____
Date _____	Indexed _____

NOTE: ANY ADDITION OR CHANGES ON THIS SHEET MUST BE MADE OR CIRCLED IN RED. WITH DATE AND NAME OF PERSON MAKING CHANGE.

DO NOT EXTEND NOTES THIS SIDE OF THIS LINE

RETURN TO LOS ANGELES COUNTY SURVEYOR

VOID See Page 103

From Top Page 98

F.B. _____ PG. _____ Chief Party Notes by _____ Date _____

To Bottom Page 101

RETURN TO
LOS ANGELES COUNTY SURVEYOR

DO NOT EXTEND NOTES THIS SIDE OF THIS LINE

NOTE: ANY ADDITION OR CHANGES ON THIS SHEET MUST BE MADE OR CIRCLED IN RED. WITH DATE AND NAME OF PERSON MAKING CHANGE.

Date _____ Notes by _____ Chief Party _____ F.B. 238 PG. 101

Platted by _____	W. O. No. _____ D. S. O. No. _____
Date _____	Location _____
Map No. _____	Surveyed by _____
Platting C'k'd by _____	Date _____
Date _____	Indexed _____

NOTE: ANY ADDITION OR CHANGES ON THIS SHEET MUST BE MADE OR CIRCLED IN RED. WITH DATE AND NAME OF PERSON MAKING CHANGE.

DO NOT EXTEND NOTES THIS SIDE OF THIS LINE

RETURN TO
LOS ANGELES COUNTY SURVEYOR



F.B. [illegible] Pg. 104 Chief Party Notes by [illegible] Date [illegible]

VOID

See Page 105

From Top Page 101

RETURN TO
LOS ANGELES COUNTY SURVEYOR

NOTE: ANY ADDITION OR CHANGES ON THIS SHEET MUST BE MADE OR CIRCLED IN RED. WITH DATE AND NAME OF PERSON MAKING CHANGE.

DO NOT EXTEND NOTES THIS SIDE OF THIS LINE

Date _____ Notes by _____ Chief Party _____ F.B. 238 Pg. 103

Platted by	W. O. No. _____ D. S. O. No. _____
Date	Location _____
Map No.	Surveyed by _____
Platting C'k'd by	Date _____
Date	Indexed

NOTE: ANY ADDITION OR CHANGES ON THIS SHEET MUST BE MADE OR CIRCLED IN RED. WITH DATE AND NAME OF PERSON MAKING CHANGE.

DO NOT EXTEND NOTES THIS SIDE OF THIS LINE

RETURN TO
LOS ANGELES COUNTY SURVEYOR

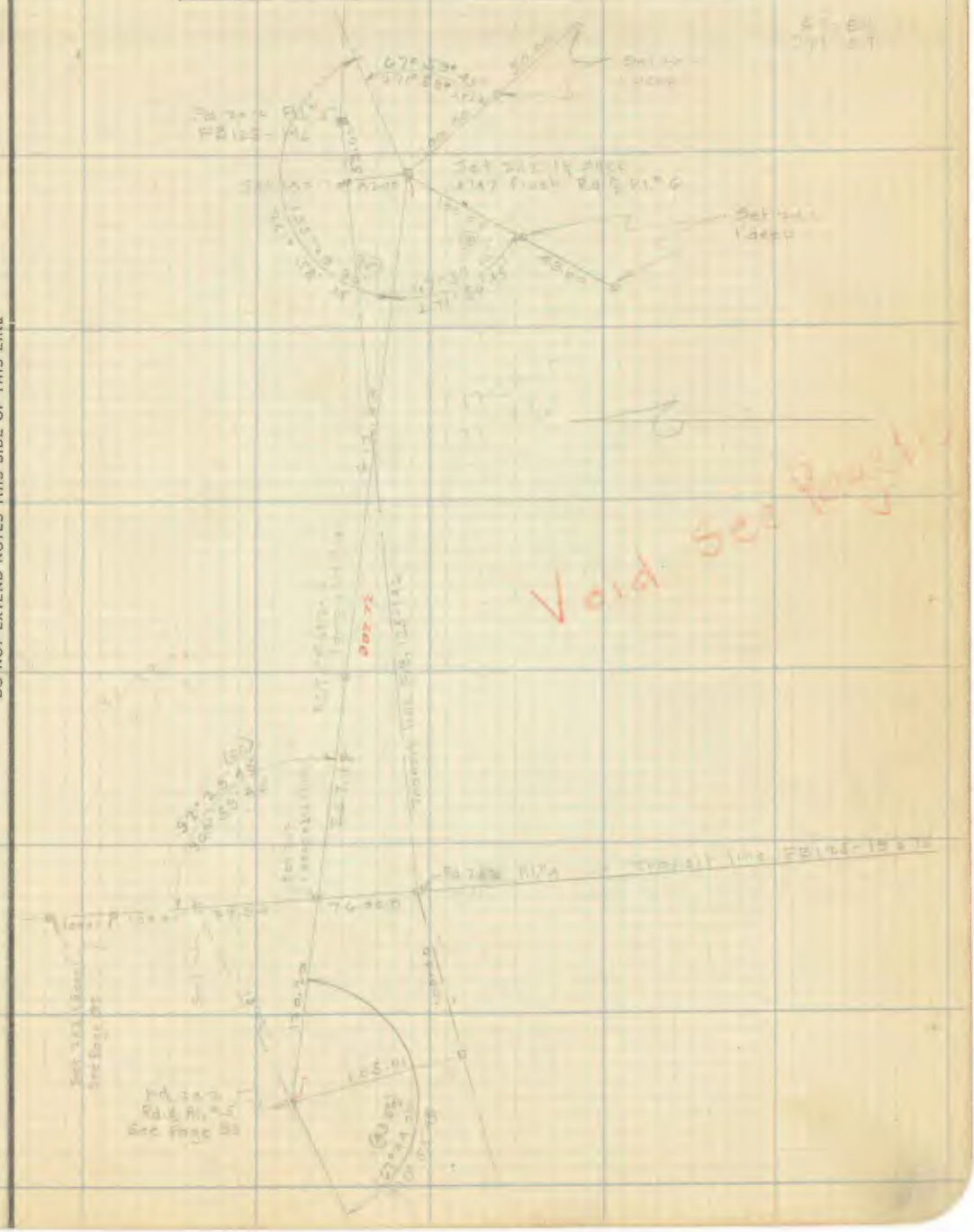

F.B. _____ PG. _____ Chief Party _____ Notes by _____ Date _____

RETURN TO
LOS ANGELES COUNTY SURVEYOR

DO NOT EXTEND NOTES THIS SIDE OF THIS LINE

NOTE: ANY ADDITION OR CHANGES ON THIS SHEET MUST BE MADE OR CIRCLED IN RED, WITH DATE AND NAME OF PERSON MAKING CHANGE.

Date _____ Notes by _____ Chief Party _____ F.B. 238 PG. 105

Platted by _____	W. O. No. [illegible] D. S. O. No. _____
Date _____	Location [illegible]
Map No. _____	Surveyed by [illegible]
Platting C'k'd by _____	Date [illegible]
Date _____	Indexed _____

JD Bauer
VR Wilson
L Babcock
CH Watts

Void See Page 113



NOTE: ANY ADDITION OR CHANGES ON THIS SHEET MUST BE MADE OR CIRCLED IN RED. WITH DATE AND NAME OF PERSON MAKING CHANGE.

RETURN TO
LOS ANGELES COUNTY SURVEYOR

DO NOT EXTEND NOTES THIS SIDE OF THIS LINE

F.B. 238 PG. 106. Chief Party Notes by _____ Date _____

P. 107 - 110 - 112A - 112B

2/13/29 Higgins

RETURN TO
LOS ANGELES COUNTY SURVEYOR

DO NOT EXTEND NOTES THIS SIDE OF THIS LINE

NOTE: ANY ADDITION OR CHANGES ON THIS SHEET MUST BE MADE OR CIRCLED IN RED. WITH DATE AND NAME OF PERSON MAKING CHANGE.

Date _____ Notes by _____ Chief Party _____ F.B. 238 PG. 107

Platted by [illegible]	W. O. No. _____ D. S. O. No. _____
Date [illegible]	Location _____
Map No. [illegible]	Surveyed by _____
Platting C'k'd by [illegible]	Date _____
Date [illegible]	Indexed _____

NOTE: ANY ADDITION OR CHANGES ON THIS SHEET MUST BE MADE OR CIRCLED IN RED, WITH DATE AND NAME OF PERSON MAKING CHANGE.

DO NOT EXTEND NOTES THIS SIDE OF THIS LINE

RETURN TO
LOS ANGELES COUNTY SURVEYOR

F.B. 238 PG. 108 Chief Party Notes by Date

RETURN TO
LOS ANGELES COUNTY SURVEYOR

DO NOT EXTEND NOTES THIS SIDE OF THIS LINE

NOTE: ANY ADDITION OR CHANGES ON THIS SHEET MUST BE MADE OR CIRCLED IN RED. WITH DATE AND NAME OF PERSON MAKING CHANGE.

Date _____ Notes by _____ Chief Party _____ F.B. 238 Pg. 109

Platted by [illegible]	W. O. No. _____ D. S. O. No. _____
Date [illegible]	Location [illegible]
Map No. [illegible]	Surveyed by [illegible]
Platting C'k'd by [illegible]	Date [illegible]
Date April 29	Indexed _____

NOTE: ANY ADDITION OR CHANGES ON THIS SHEET MUST BE MADE OR CIRCLED IN RED. WITH DATE AND NAME OF PERSON MAKING CHANGE.

RETURN TO LOS ANGELES COUNTY SURVEYOR

DO NOT EXTEND NOTES THIS SIDE OF THIS LINE

F.B. 238 PG. 110 Chief Party Notes by Date

RETURN TO
LOS ANGELES COUNTY SURVEYOR

NOTE: ANY ADDITION OR CHANGES ON THIS SHEET MUST BE MADE OR CIRCLED IN RED. WITH DATE AND NAME OF PERSON MAKING CHANGE.

DO NOT EXTEND NOTES THIS SIDE OF THIS LINE

Date _____ Notes by _____ Chief Party _____ F.B. 238 Pg. 111

Platted by	W. O. No. _____ D. S. O. No. _____
Date	Location
Map No.	Surveyed by
Platting C'k'd by	Date
Date	Indexed

NOTE: ANY ADDITION OR CHANGES ON THIS SHEET MUST BE MADE OR CIRCLED IN RED. WITH DATE AND NAME OF PERSON MAKING CHANGE.

DO NOT EXTEND NOTES THIS SIDE OF THIS LINE

RETURN TO
LOS ANGELES COUNTY SURVEYOR

F.B. 238 PG. 112 Chief Party Notes by Date



RETURN TO
LOS ANGELES COUNTY SURVEYOR

NOTE: ANY ADDITION OR CHANGES ON THIS SHEET MUST BE MADE OR CIRCLED IN RED. WITH DATE AND NAME OF PERSON MAKING CHANGE.

DO NOT EXTEND NOTES THIS SIDE OF THIS LINE

Date _____ Notes by _____ Chief Party _____ F.B. 238 Pg. 112A

Platted by [illegible]	W. O. No. [illegible] D. S. O. No.
Date [illegible]	Location Terrace
Map No. C.S.B. 312-2	Surveyed by Boyer & Part
Platting C'k'd by [illegible]	Date Sept 1927 & Dec 1928
Date April 29	Indexed

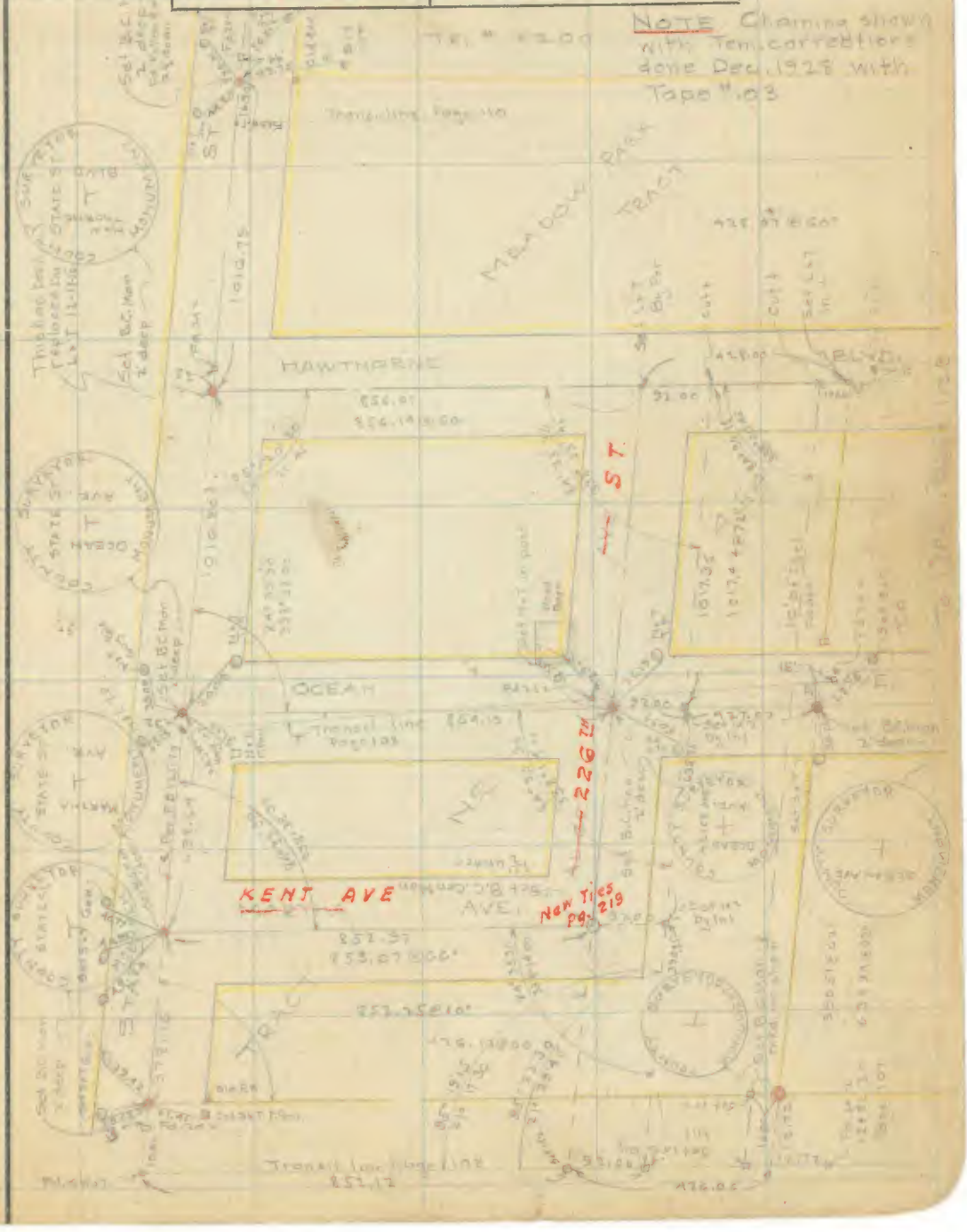

NOTE: ANY ADDITION OR CHANGES ON THIS SHEET MUST BE MADE OR CIRCLED IN RED, WITH DATE AND NAME OF PERSON MAKING CHANGE.

RETURN TO LOS ANGELES COUNTY SURVEYOR

DO NOT EXTEND NOTES THIS SIDE OF THIS LINE

F.B. 238 PG. 112 B. Chief Party Notes by Date

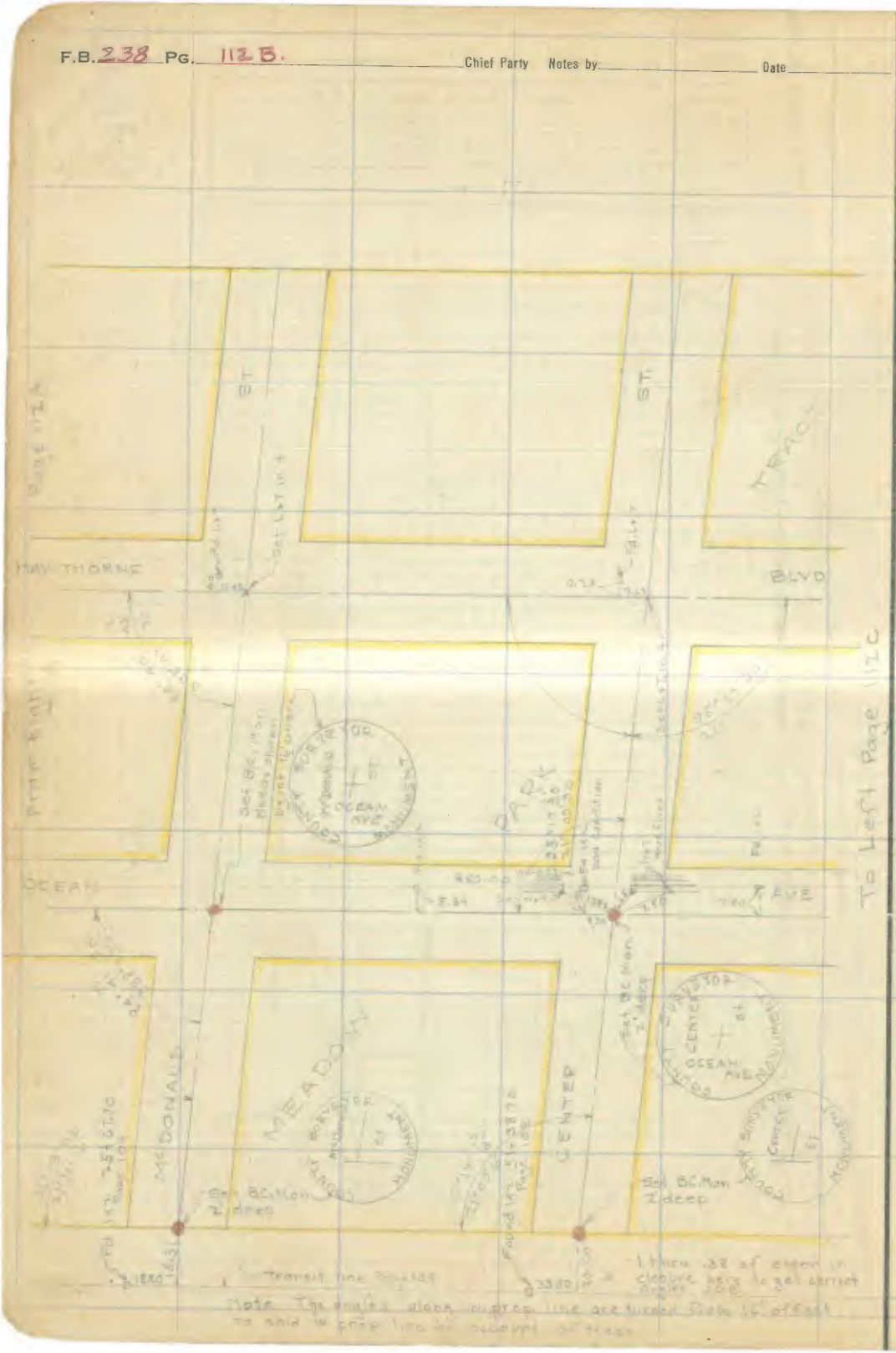

RETURN TO
LOS ANGELES COUNTY SURVEYOR

NOTE: ANY ADDITION OR CHANGES ON THIS SHEET MUST BE MADE OR CIRCLED IN RED. WITH DATE AND NAME OF PERSON MAKING CHANGE.

DO NOT EXTEND NOTES THIS SIDE OF THIS LINE

Date _____ Notes by _____ Chief Party _____ F.B. 238 Pg. 112C

Platted by [illegible]	W. O. No. 4015 D. S. O. No. _____
Date Nov 1929	Location Torrance
Map No. B-312-2	Surveyed by Boyer & Parks
Platting C'k'd by [illegible] H.	Date Sept 1927
Date April/29	Indexed _____

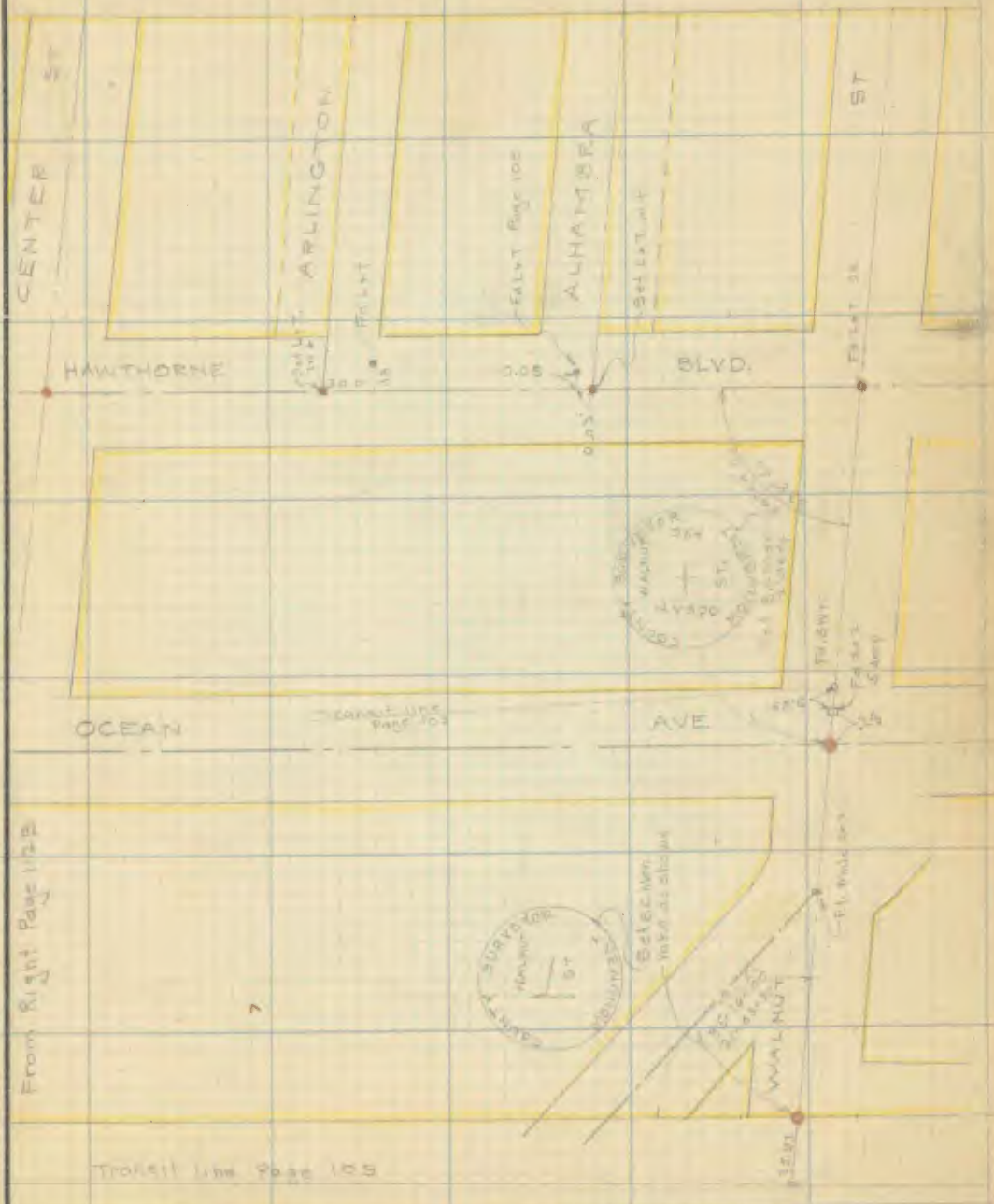

NOTE: ANY ADDITION OR CHANGES ON THIS SHEET MUST BE MADE OR CIRCLED IN RED, WITH DATE AND NAME OF PERSON MAKING CHANGE.

DO NOT EXTEND NOTES THIS SIDE OF THIS LINE

RETURN TO
LOS ANGELES COUNTY SURVEYOR

F.B. 238 PG. 112D. Chief Party Notes by Date

RETURN TO
LOS ANGELES COUNTY SURVEYOR

DO NOT EXTEND NOTES THIS SIDE OF THIS LINE

NOTE: ANY ADDITION OR CHANGES ON THIS SHEET MUST BE MADE OR CIRCLED IN RED. WITH DATE AND NAME OF PERSON MAKING CHANGE.

Date _____ Notes by _____ Chief Party _____ F.B. 238 PG. 113

Platted by _____	W. O. No. A016 D. S. O. No. _____
Date _____	Location Redondo
Map No. _____	Surveyed by Boyer & Party
Platting C'k'd by _____	Date Dec 1921
Date _____	Indexed _____

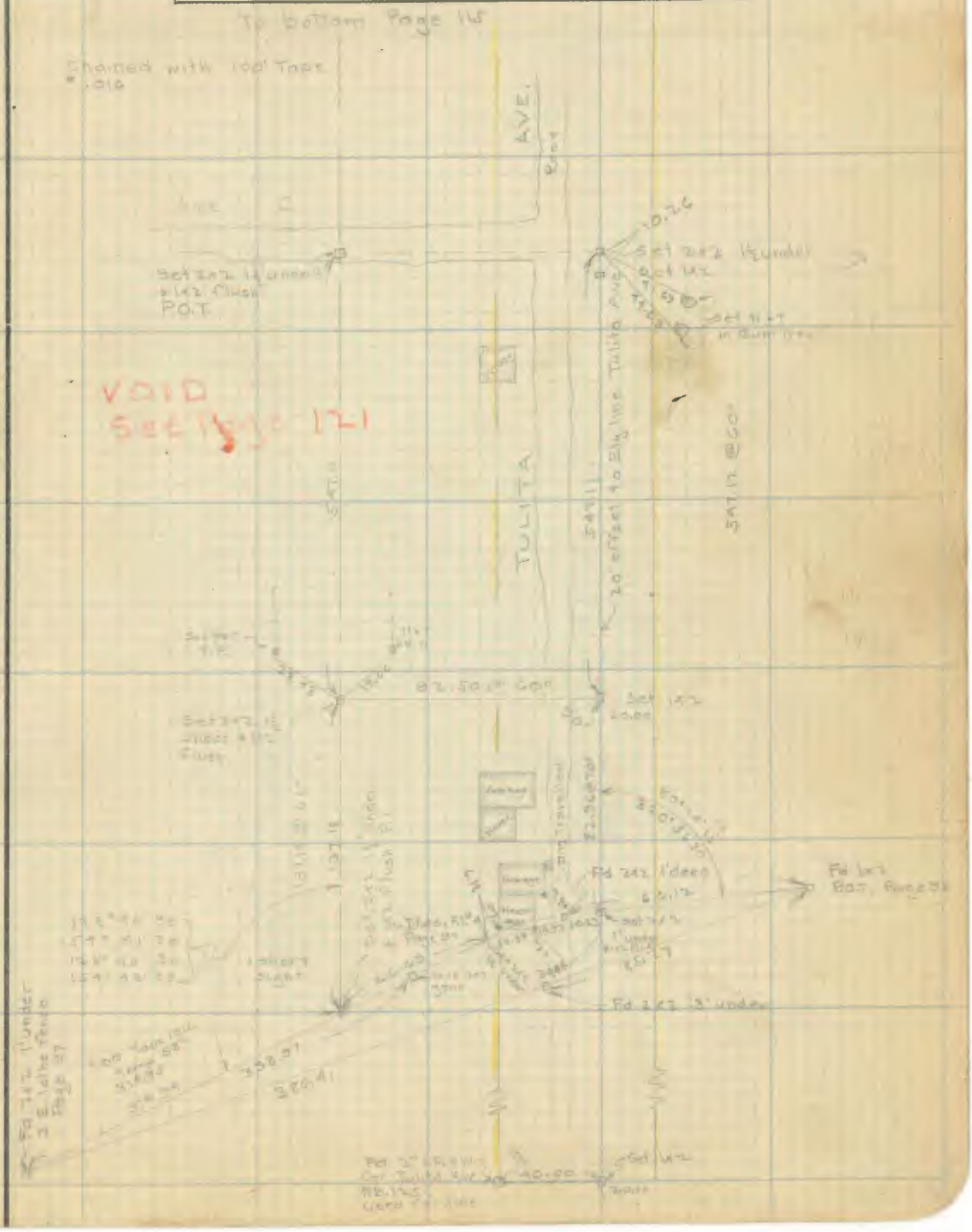

NOTE: ANY ADDITION OR CHANGES ON THIS SHEET MUST BE MADE OR CIRCLED IN RED, WITH DATE AND NAME OF PERSON MAKING CHANGE.

RETURN TO LOS ANGELES COUNTY SURVEYOR

DO NOT EXTEND NOTES THIS SIDE OF THIS LINE

C.S.B-121-1, 2.

H.R.V

F.B. 238 PG. 114 Chief Party Notes by J.A. Willess Date

Fd 2" Pipe Cap Marked as shown

Fd 2" Pipe Cap Marked as shown .5 Down

15.00 .05

Set 1X2 Flush

29574 @ 68

Set 1X2 Flush

1105.02 @ 68 Tape .016

Set 1X2 Flush

Set 2X2 Flush

POT #15 Page 117

Chained with 100 Tape #.016

Tape is .03' short per 100'

332.31 @ 66°
+.009
−.100
332.219

332.22

399.03 @ 64°
+.005
−.120
398.915

398.92

191.98 @ 66°
+.005
−.058
192.927

191.93

Sly Bdry line Redondo Beach

Fd 2" I.P. with Cap. Med S.E. Cor Red. Beach

RETURN TO LOS ANGELES COUNTY SURVEYOR

DO NOT EXTEND NOTES THIS SIDE OF THIS LINE

NOTE: ANY ADDITION OR CHANGES ON THIS SHEET MUST BE MADE OR CIRCLED IN RED. WITH DATE AND NAME OF PERSON MAKING CHANGE.

Date _____ Notes by _____ Chief Party _____ F.B. 238 PG. 115

Platted by _____	W. O. No. 4015 D. S. O. No. _____
Date _____	Location Redondo Beach
Map No. _____	Surveyed by Boyer & Party
Platting C'k'd by _____	Date Dec 1927
Date _____	Indexed _____

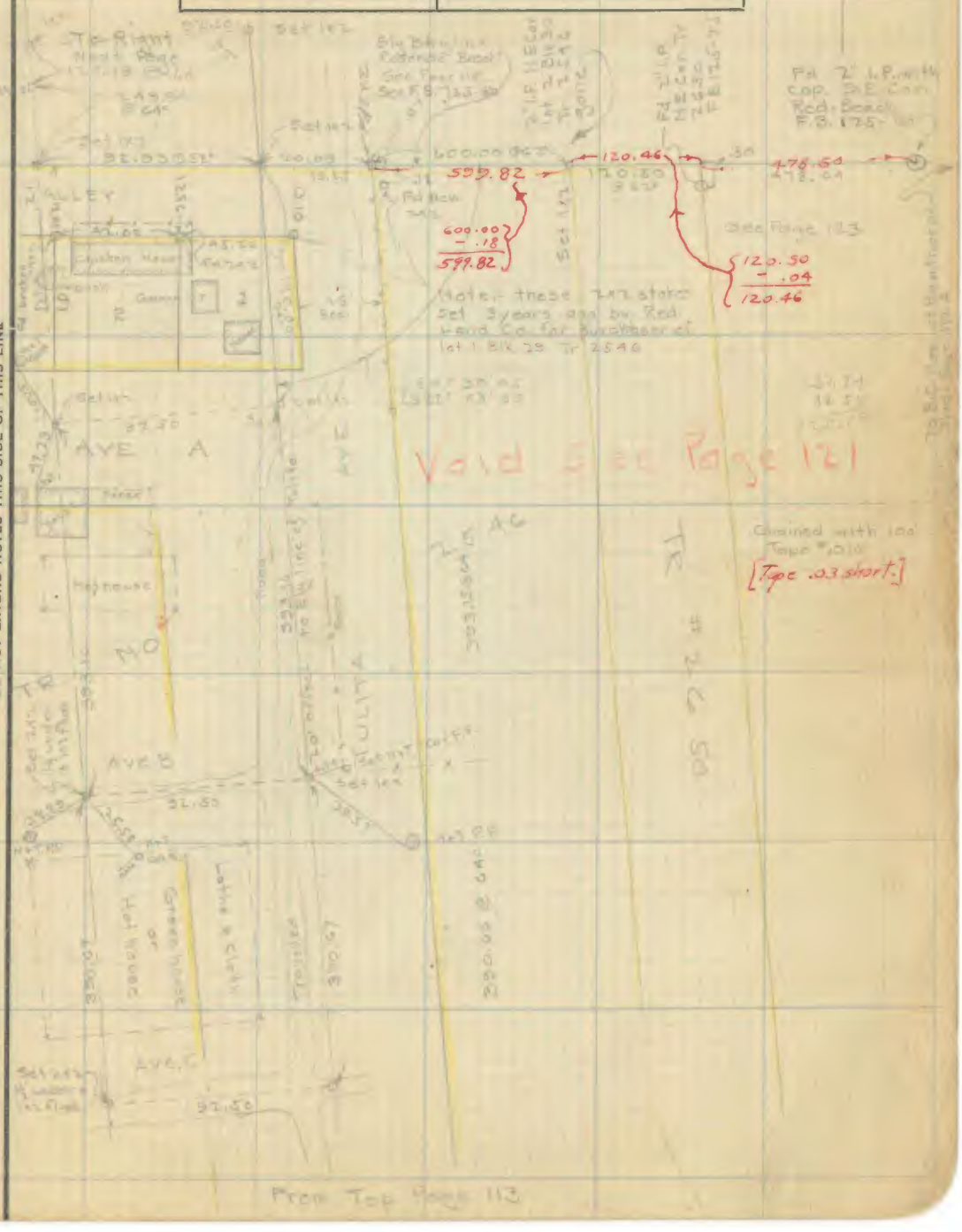

NOTE: ANY ADDITION OR CHANGES ON THIS SHEET MUST BE MADE OR CIRCLED IN RED, WITH DATE AND NAME OF PERSON MAKING CHANGE.

DO NOT EXTEND NOTES THIS SIDE OF THIS LINE

RETURN TO
LOS ANGELES COUNTY SURVEYOR

F.B. 435 PG. 116 Chief Party Notes by Date

RETURN TO
LOS ANGELES COUNTY SURVEYOR

DO NOT EXTEND NOTES THIS SIDE OF THIS LINE

NOTE: ANY ADDITION OR CHANGES ON THIS SHEET MUST BE MADE OR CIRCLED IN RED, WITH DATE AND NAME OF PERSON MAKING CHANGE.

Date _____ Notes by _____ Chief Party _____ F.B. 238 Pg. 117

Platted by Clyne	W. O. No. 4015 D. S. O. No.
Date Feb 1928	Location Torrance H.P.R.
Map No. B-131-2	Surveyed by Boyen & Party
Platting C'k'd by Blackmar	Date Dec 1927
Date April 1928	Indexed

J.D. Boyen
D.A. Willcox T.
F.H. Baker [illegible]
C.W. Sannon [illegible]
[illegible]

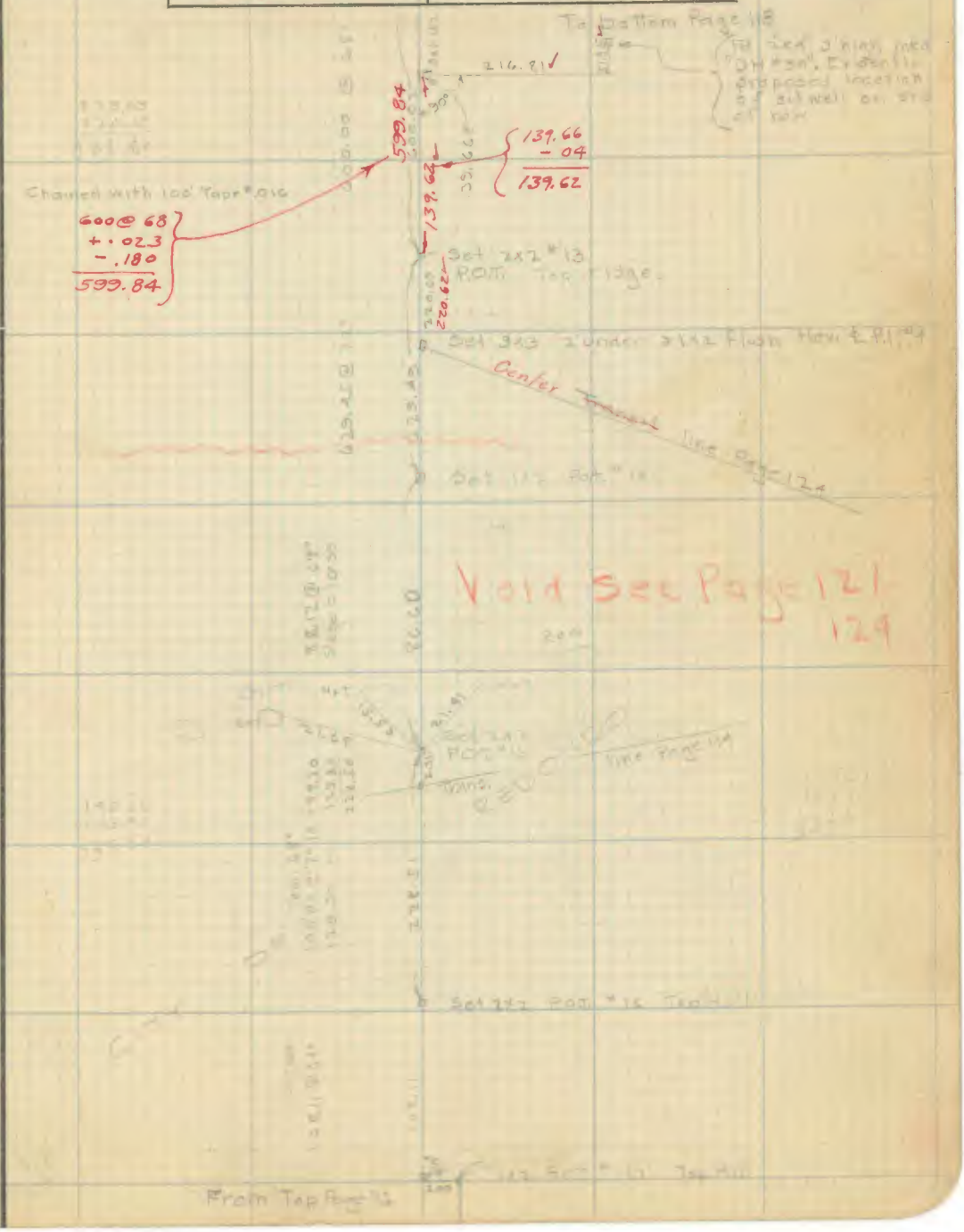

NOTE: ANY ADDITION OR CHANGES ON THIS SHEET MUST BE MADE OR CIRCLED IN RED, WITH DATE AND NAME OF PERSON MAKING CHANGE.

DO NOT EXTEND NOTES THIS SIDE OF THIS LINE

RETURN TO
LOS ANGELES COUNTY SURVEYOR

F.B. 236 PG. 118 Chief Party Notes by _____ Date _____

To bottom page 119



RETURN TO
LOS ANGELES COUNTY SURVEYOR

DO NOT EXTEND NOTES THIS SIDE OF THIS LINE

NOTE: ANY ADDITION OR CHANGES ON THIS SHEET MUST BE MADE OR CIRCLED IN RED. WITH DATE AND NAME OF PERSON MAKING CHANGE.

Date _____ Notes by _____ Chief Party _____ F.B. 238 PG. 119

Platted by Clyde	W. O. No. 4015 D. S. O. No.
Date Feb 1928	Location Torrance & H.P.V.
Map No. B-131-2	Surveyed by Boyer & Party
Platting C'k'd by Blackmer	Date Dec 1927
Date April 1928	Indexed

To bottom Page 120

597.88 @ 68°
+.023
−.179
597.724

597.72 ✓

Chained with 100' Tape #.016
Tape is .03 short.

510.61 @ 68
+.020
−.153
510.477

510.48 ✓

519.27 @ 68°
+.020
−.156
519.134

519.13 ✓

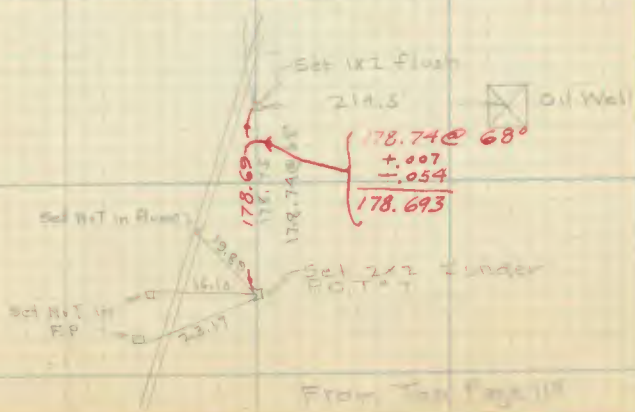

178.74 @ 68°
+.007
−.054
178.693

178.69

From Top Page 118

NOTE: ANY ADDITION OR CHANGES ON THIS SHEET MUST BE MADE OR CIRCLED IN RED, WITH DATE AND NAME OF PERSON MAKING CHANGE.

DO NOT EXTEND NOTES THIS SIDE OF THIS LINE

RETURN TO
LOS ANGELES COUNTY SURVEYOR

RETURN TO
LOS ANGELES COUNTY SURVEYOR

NOTE: ANY ADDITION OR CHANGES ON THIS SHEET MUST BE MADE OR CIRCLED IN RED. WITH DATE AND NAME OF PERSON MAKING CHANGE.

DO NOT EXTEND NOTES THIS SIDE OF THIS LINE

F.B. ____ PG. ____ Chief Party ____ Notes by ____ Date ____

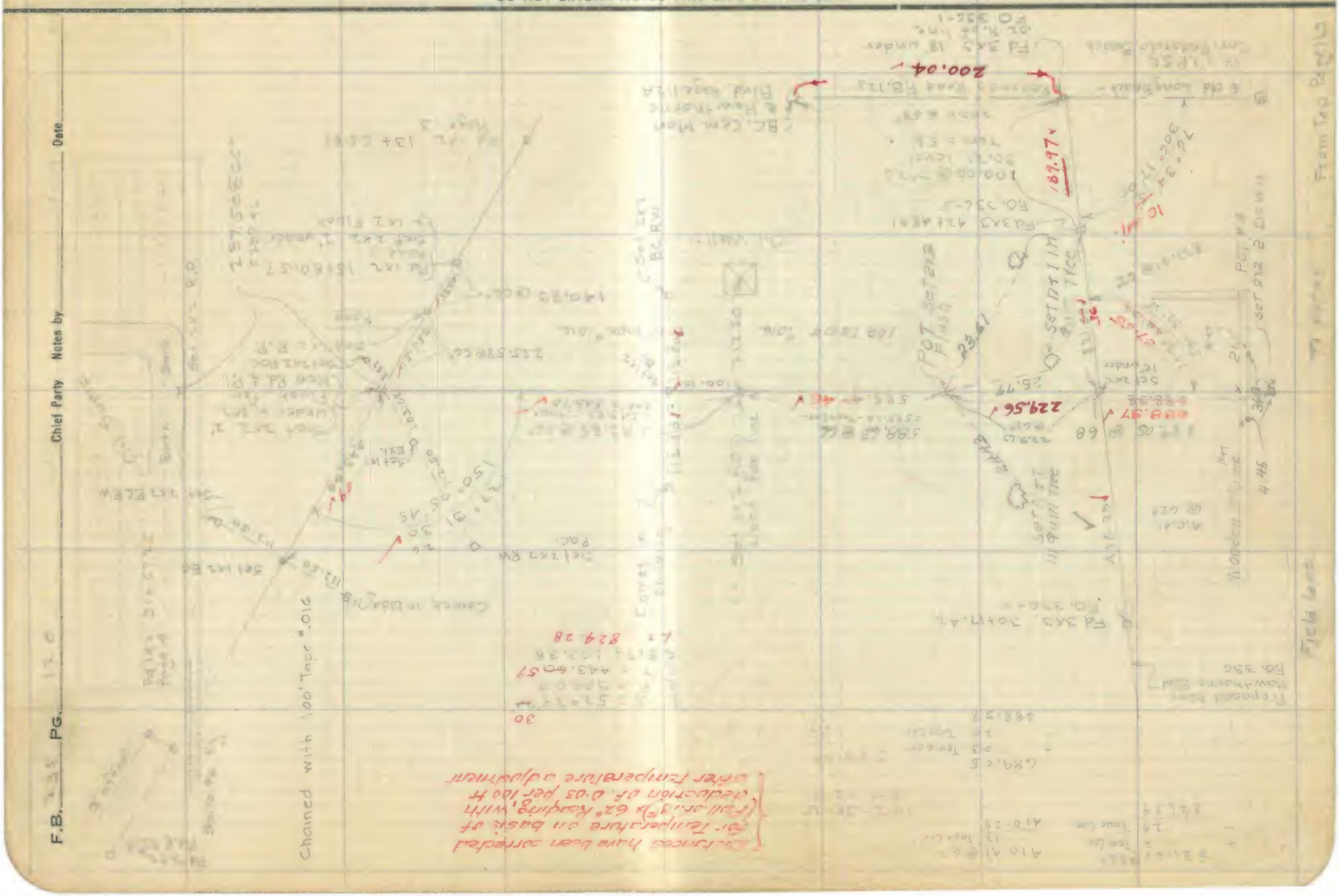

Date _____ Notes by _____ Chief Party _____ F.B. 238 Pg. 121

Platted by Clyne	W. O. No. [illegible] D. S. O. No.
Date Feb 1928	Location [illegible]
Map No. B-131-1	Surveyed by [illegible]
Platting C'k'd by Higgins	Date [illegible]
Date May 1928	Indexed

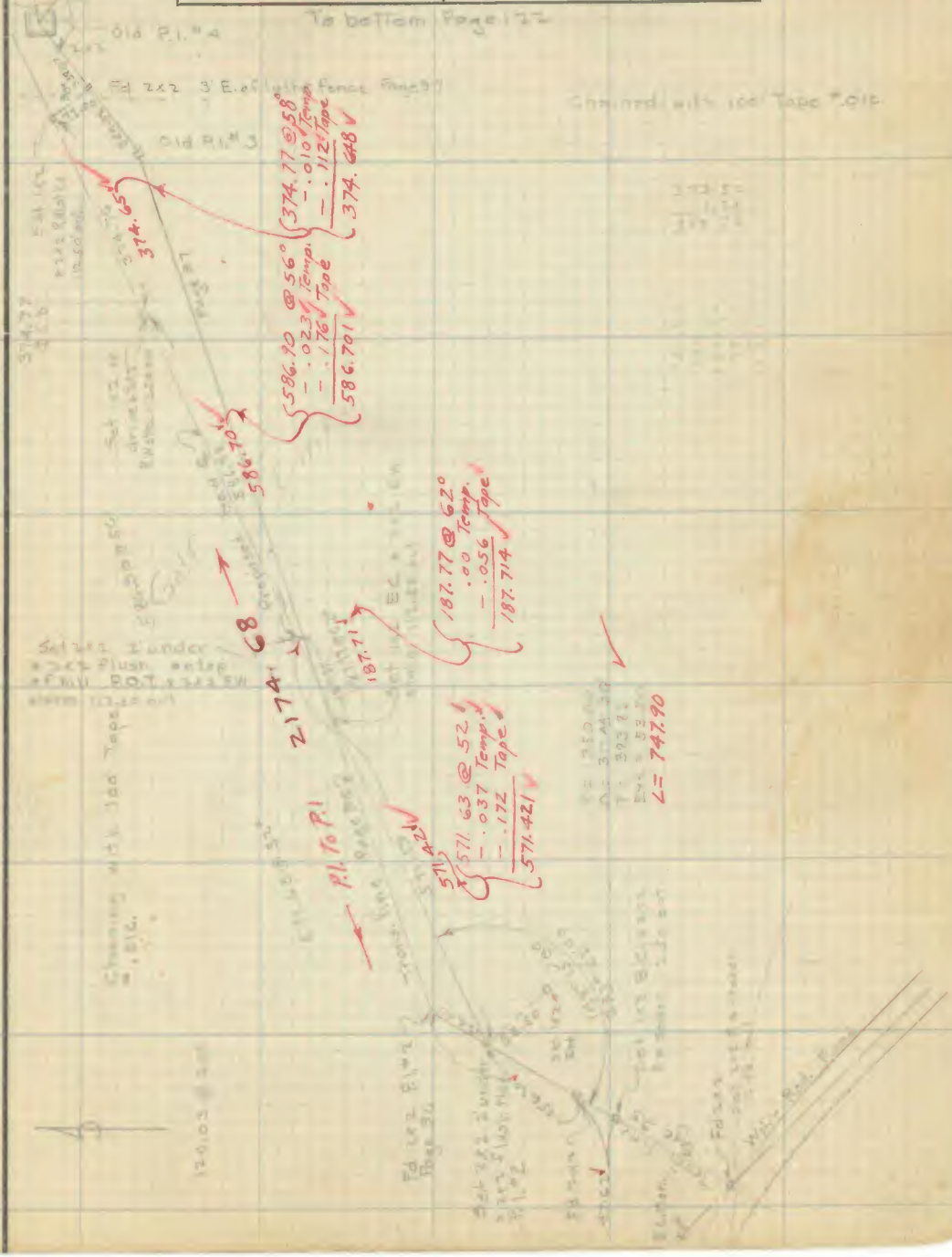

NOTE: ANY ADDITION OR CHANGES ON THIS SHEET MUST BE MADE OR CIRCLED IN RED. WITH DATE AND NAME OF PERSON MAKING CHANGE.

RETURN TO LOS ANGELES COUNTY SURVEYOR

DO NOT EXTEND NOTES THIS SIDE OF THIS LINE

F.B. 239 PG. 122 Chief Party Notes by Date

RETURN TO
LOS ANGELES COUNTY SURVEYOR

DO NOT EXTEND NOTES THIS SIDE OF THIS LINE

NOTE: ANY ADDITION OR CHANGES ON THIS SHEET MUST BE MADE OR CIRCLED IN RED. WITH DATE AND NAME OF PERSON MAKING CHANGE.

Date _____ Notes by _____ Chief Party _____ F.B. 238 Pg. 123

Platted by Clyne	W. O. No. 4012 D. S. O. No.
Date Feb 1928	Location Redondo MPC
Map No. E-131-1	Surveyed by Beyer & Party
Platting C'k'd by [illegible]	Date Jan 18 1928
Date May 1928	Indexed

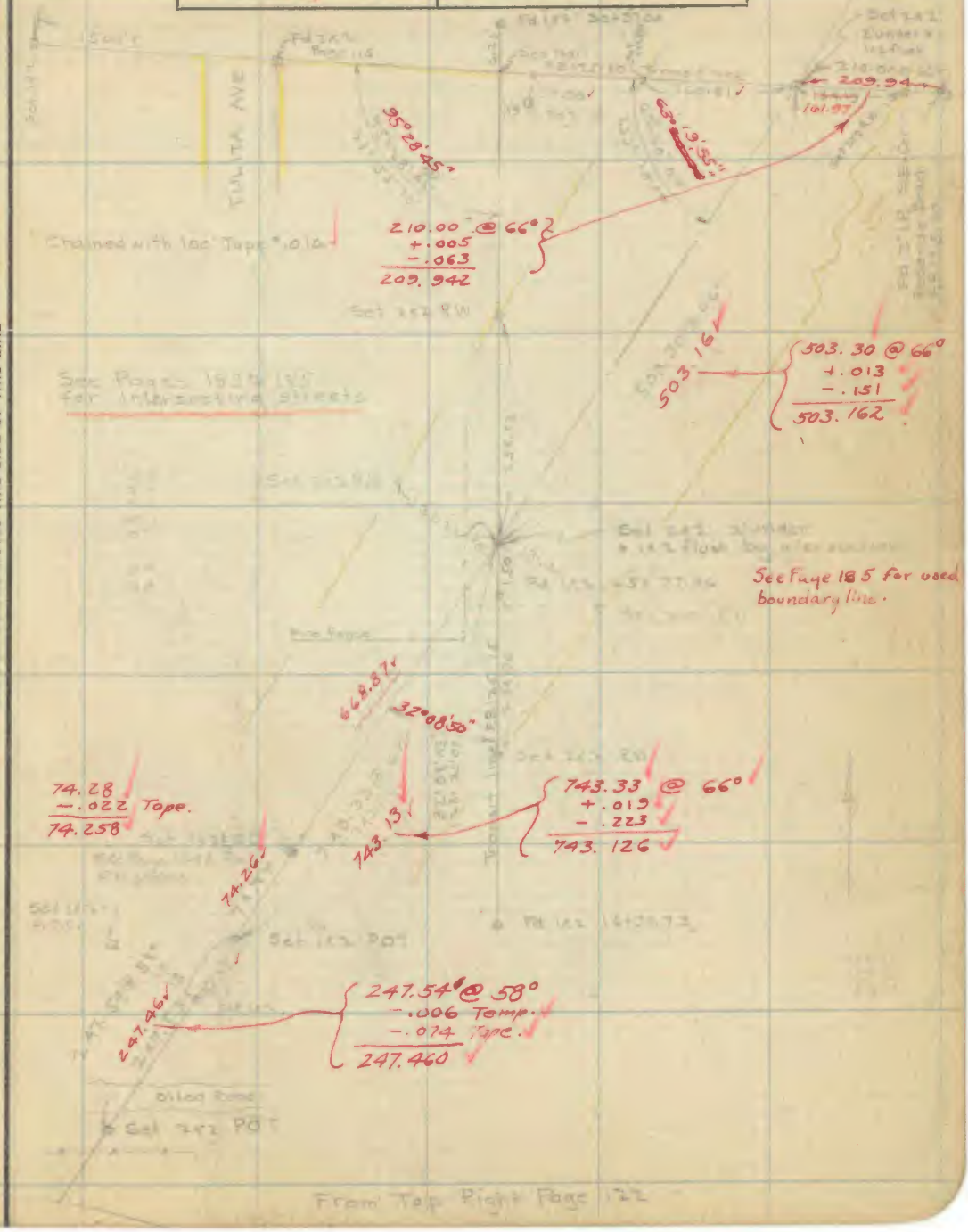

NOTE: ANY ADDITION OR CHANGES ON THIS SHEET MUST BE MADE OR CIRCLED IN RED. WITH DATE AND NAME OF PERSON MAKING CHANGE.

DO NOT EXTEND NOTES THIS SIDE OF THIS LINE

RETURN TO LOS ANGELES COUNTY SURVEYOR

F.B. 238 PG. 124 Chief Party Notes by Date

RETURN TO
LOS ANGELES COUNTY SURVEYOR

DO NOT EXTEND NOTES THIS SIDE OF THIS LINE

NOTE: ANY ADDITION OR CHANGES ON THIS SHEET MUST BE MADE OR CIRCLED IN RED, WITH DATE AND NAME OF PERSON MAKING CHANGE.

Date________ Notes by________ Chief Party________ F.B. 238 PG. 124A

Platted by Clyne	W. O. No. ________ D. S. O. No. ________
Date Feb 1928	Location ________
Map No. 2-131-1&2	Surveyed by ________
Platting C'k'd by ________	Date ________
Date May 1933	Indexed ________

NOTE: ANY ADDITION OR CHANGES ON THIS SHEET MUST BE MADE OR CIRCLED IN RED, WITH DATE AND NAME OF PERSON MAKING CHANGE.

DO NOT EXTEND NOTES THIS SIDE OF THIS LINE

RETURN TO LOS ANGELES COUNTY SURVEYOR

F.B. 238 PG. 124B. Chief Party Notes by Date

RETURN TO
LOS ANGELES COUNTY SURVEYOR

DO NOT EXTEND NOTES THIS SIDE OF THIS LINE

NOTE: ANY ADDITION OR CHANGES ON THIS SHEET MUST BE MADE OR CIRCLED IN RED. WITH DATE AND NAME OF PERSON MAKING CHANGE.

Date _____ Notes by _____ Chief Party _____ F.B. 238 Pg. 125

Platted by Clyne	W. O. No. _____ D. S. O. No. _____
Date Feb 1928	Location Redondo Beach
Map No. 13-131-1	Surveyed by _____
Platting C'k'd by Higgins	Date _____
Date May 1928	Indexed _____

Angles shown in red are as adjusted for closure

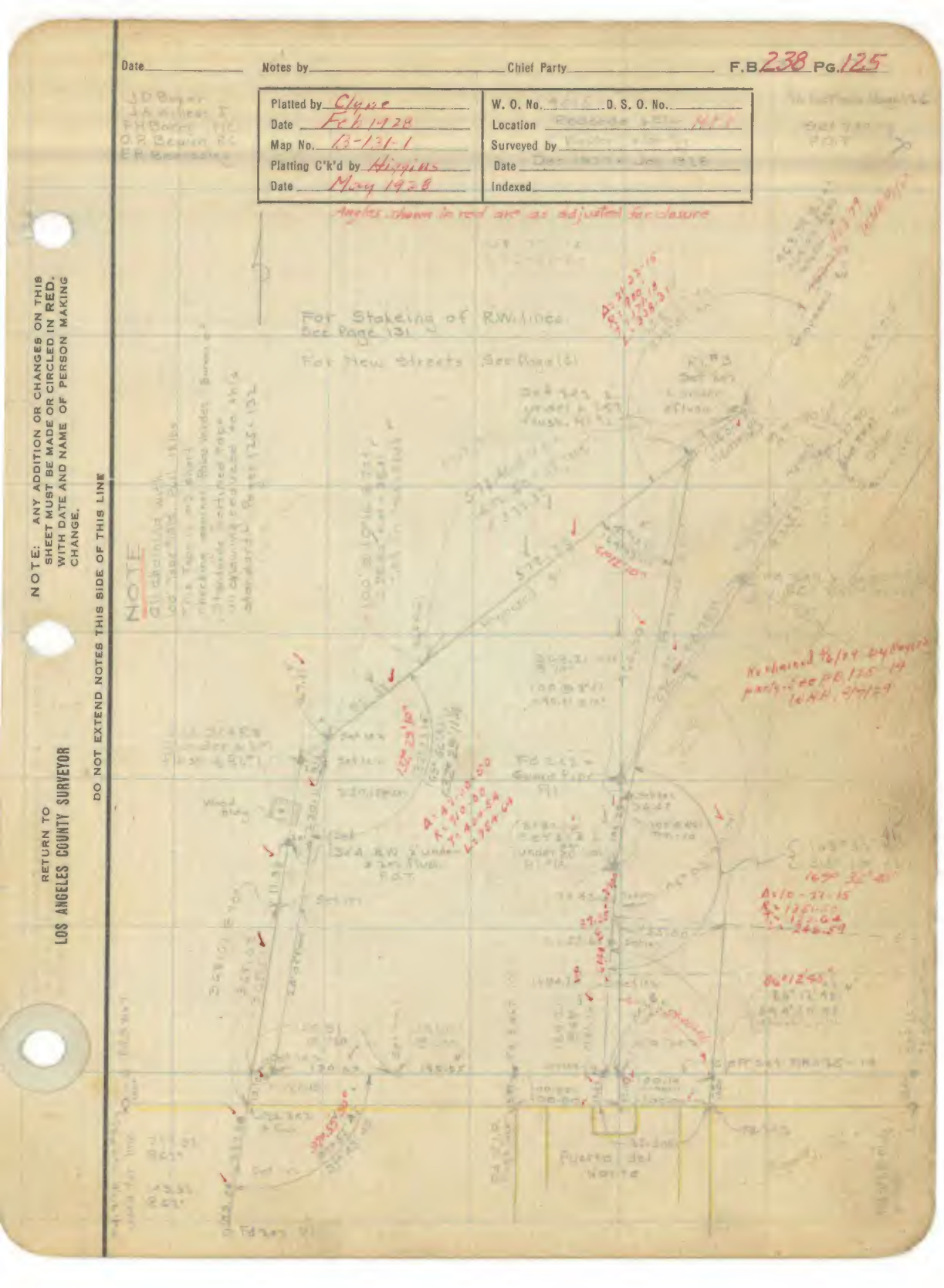

NOTE: ANY ADDITION OR CHANGES ON THIS SHEET MUST BE MADE OR CIRCLED IN RED, WITH DATE AND NAME OF PERSON MAKING CHANGE.

DO NOT EXTEND NOTES THIS SIDE OF THIS LINE

RETURN TO LOS ANGELES COUNTY SURVEYOR

F.B. 238 PG. 126 Chief Party Notes by Date

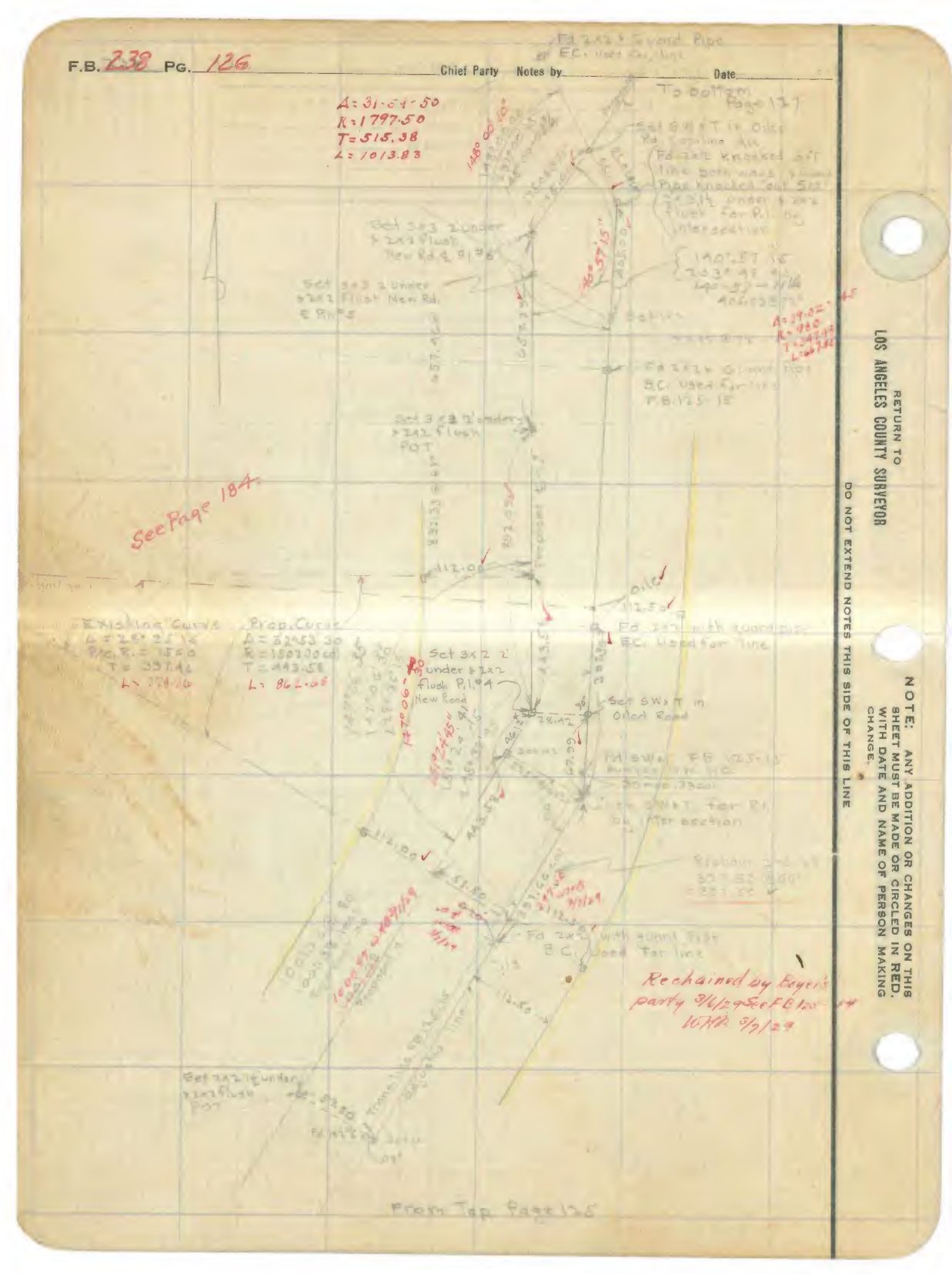

RETURN TO
LOS ANGELES COUNTY SURVEYOR

DO NOT EXTEND NOTES THIS SIDE OF THIS LINE

NOTE: ANY ADDITION OR CHANGES ON THIS SHEET MUST BE MADE OR CIRCLED IN RED. WITH DATE AND NAME OF PERSON MAKING CHANGE.

Date _____ Notes by _____ Chief Party _____ F.B. 238 Pg. 127

Platted by Clyne	W. O. No. [illegible] D. S. O. No.
Date Feb 1928	Location [illegible]
Map No. B-131-1	Surveyed by [illegible]
Platting C'k'd by Higgins	Date [illegible] 1928
Date May 1928	Indexed

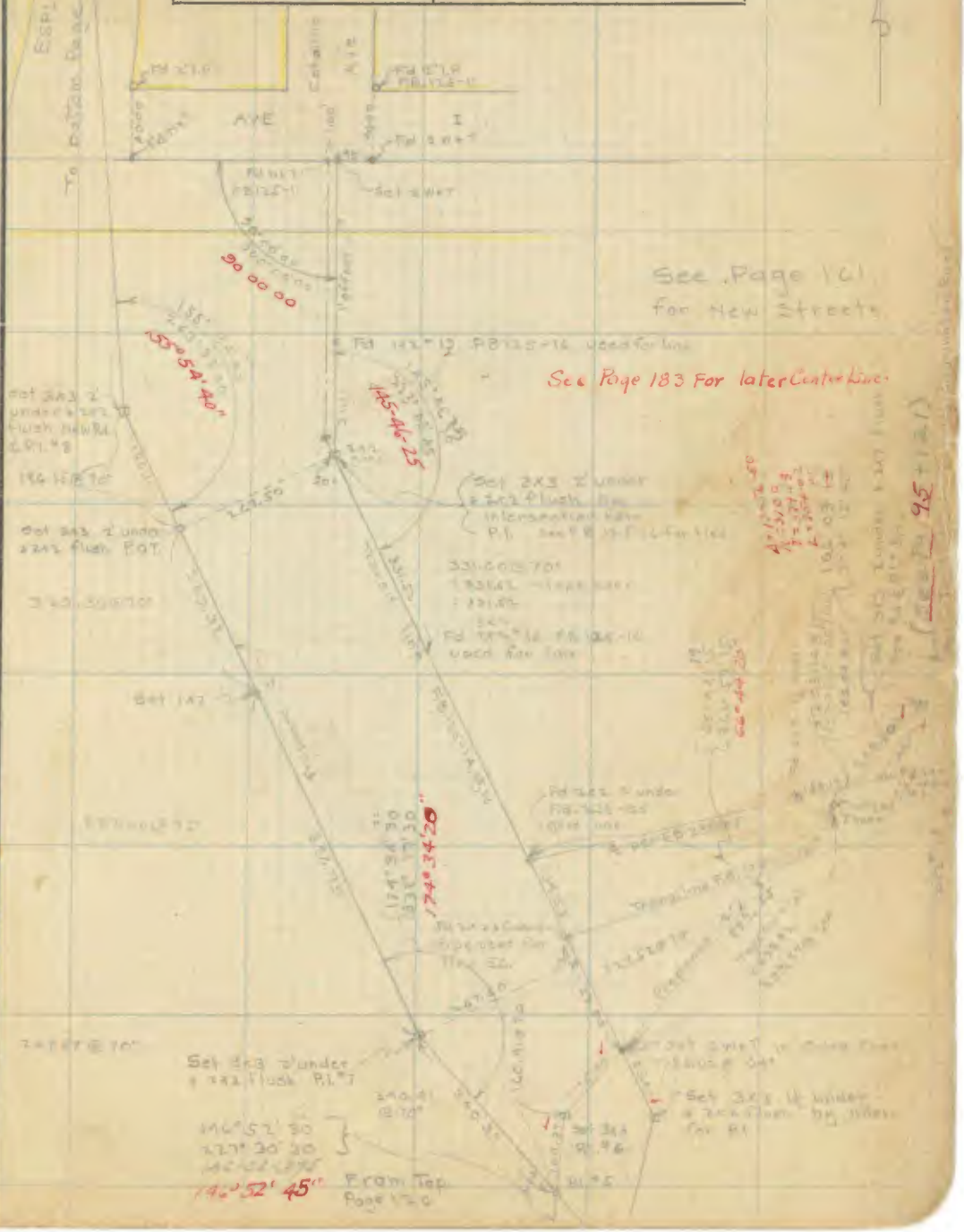

NOTE: ANY ADDITION OR CHANGES ON THIS SHEET MUST BE MADE OR CIRCLED IN RED, WITH DATE AND NAME OF PERSON MAKING CHANGE.

DO NOT EXTEND NOTES THIS SIDE OF THIS LINE

RETURN TO LOS ANGELES COUNTY SURVEYOR

F.B. 238 PG. 128 Chief Party Notes by _____ Date _____

NOTE:- As the found 2x2 stakes were in such poor condition I used the 2" I.Pipes as better proofe of line J.D.Boyer

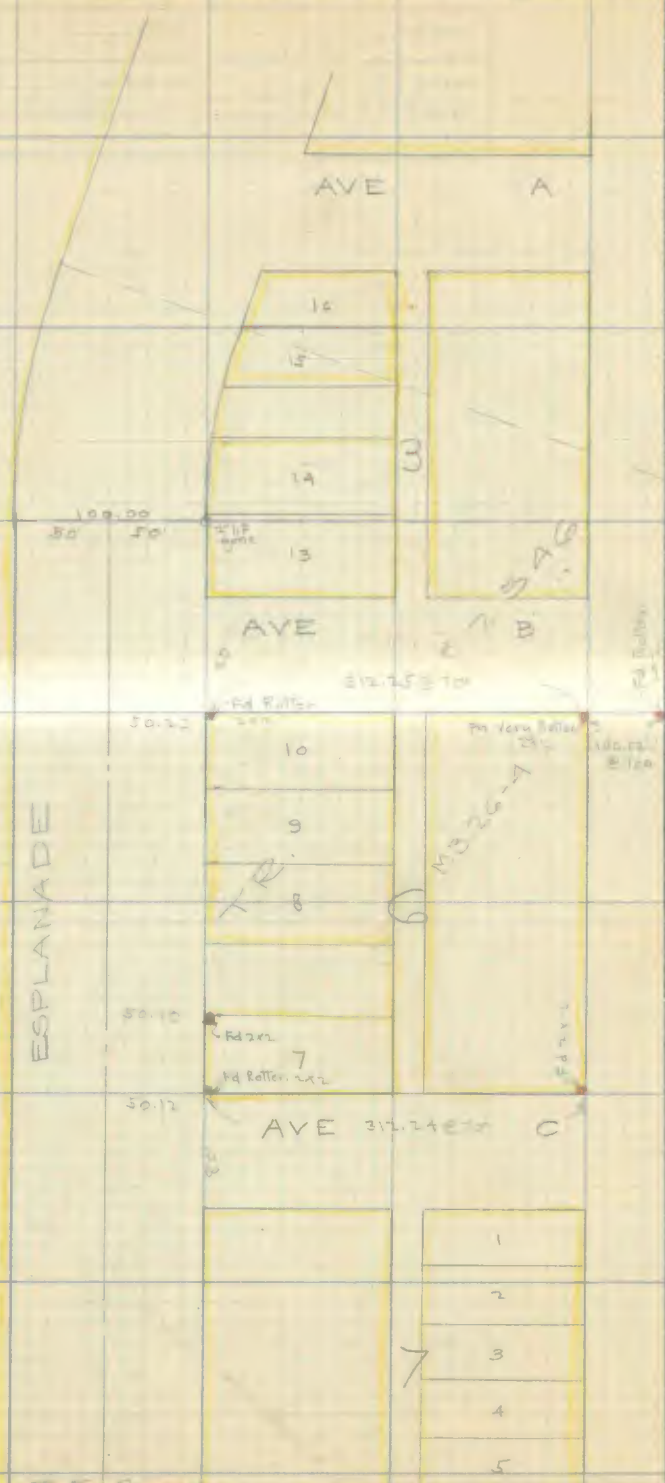

To Top Page 129 To Top Page 129

RETURN TO
LOS ANGELES COUNTY SURVEYOR

DO NOT EXTEND NOTES THIS SIDE OF THIS LINE

NOTE: ANY ADDITION OR CHANGES ON THIS SHEET MUST BE MADE OR CIRCLED IN RED. WITH DATE AND NAME OF PERSON MAKING CHANGE.

Date _____ Notes by _____ Chief Party _____ F.B. 238 PG. 129

Platted by Clyne	W. O. No. 4015 D. S. O. No.
Date Feb 1928	Location Redondo H.P.V.
Map No. 10-131-1	Surveyed by Bayer & Party
Platting C'k'd by [illegible]	Date Jan 1928
Date May 1928	Indexed

NOTE: ANY ADDITION OR CHANGES ON THIS SHEET MUST BE MADE OR CIRCLED IN RED. WITH DATE AND NAME OF PERSON MAKING CHANGE.

RETURN TO LOS ANGELES COUNTY SURVEYOR

DO NOT EXTEND NOTES THIS SIDE OF THIS LINE

F.B. 238 PG. 130 Chief Party Notes by Date

From bottom Page 125



To Top Page 127

RETURN TO
LOS ANGELES COUNTY SURVEYOR

NOTE: ANY ADDITION OR CHANGES ON THIS SHEET MUST BE MADE OR CIRCLED IN RED. WITH DATE AND NAME OF PERSON MAKING CHANGE.

DO NOT EXTEND NOTES THIS SIDE OF THIS LINE

Date _____ Notes by _____ Chief Party _____ F.B. 238 Pg. 131

Platted by Clerc	W. O. No. 4015 D. S. O. No. _____
Date Feb 1928	Location Redondo H.F.C.
Map No. L-131-1	Surveyed by Boyer & Parks
Platting C'k'd by Higgins	Date Jan 1928
Date May 1928	Indexed _____

J.D. Boyer
J.A. Williams
P.H. Baker
O.P. Beard
E.K. Beardsley

NOTE: ANY ADDITION OR CHANGES ON THIS SHEET MUST BE MADE OR CIRCLED IN RED, WITH DATE AND NAME OF PERSON MAKING CHANGE.

DO NOT EXTEND NOTES THIS SIDE OF THIS LINE

RETURN TO LOS ANGELES COUNTY SURVEYOR

R.W. Curve
Δ = 16° 24' 05"
R = 1118.35 10
T = 161.17

℄ Curve Set 2x2 EC
Δ = 21° 32' 15"
R = 800.00'
T = 171.178
L = 335.31

See Page 125 for ℄ data

Set 2x2 B.C. R.W.

Set 2x2 EC Bldg R.W.

Δ for R.W. lines = 42° 22' 40"

R = 330.00

400.54

211.32

Set 2x2 E.C.

Reimbursed by Edison Co. 36/129 16/40 36/129

Fd 3x3 P.L.S. Page 125

Δ for ℄ = 43° 50' 30"
R = 810.00
T = 405.54
L = 784.64

Fd 3x3 RW Post

Fd 2x2 Guard Pipe Ris.

Set 1x2 Mtg R.W.

Set 1x2 E.C.

Fd 3x3 P.L.S. 1A

Existing ℄ Δ = 33° 54' 40" R = 1300.00 T = 396.73

Proposed ℄ Curve Δ = 10° 29' 15" R = 1351.28 T = 123.64 L = 246.97

Set 1x2 B.C.

Set 1x2 R.W. B.C.

Set 1x2 E.C.

Fd 3x3 RW Post

Fd 1x3 Angle Post

Set 1x2 R.W. B.C.

Fd 3x3 P.L.S. 1A

See Page 125

Proposed E.R.W. Curve Δ = 39° 01' 10" R = 1150.00 T = 317.52

Set 1x2 E.C.

Conc. Con. Walk

80.00

80.00

80.00

80.00

80.00

80.00

Fences

Mtg line Palos Verdes Estates

Fd. 3x3 x Tack

F.B. 238 PG. 132 Chief Party Notes by Date

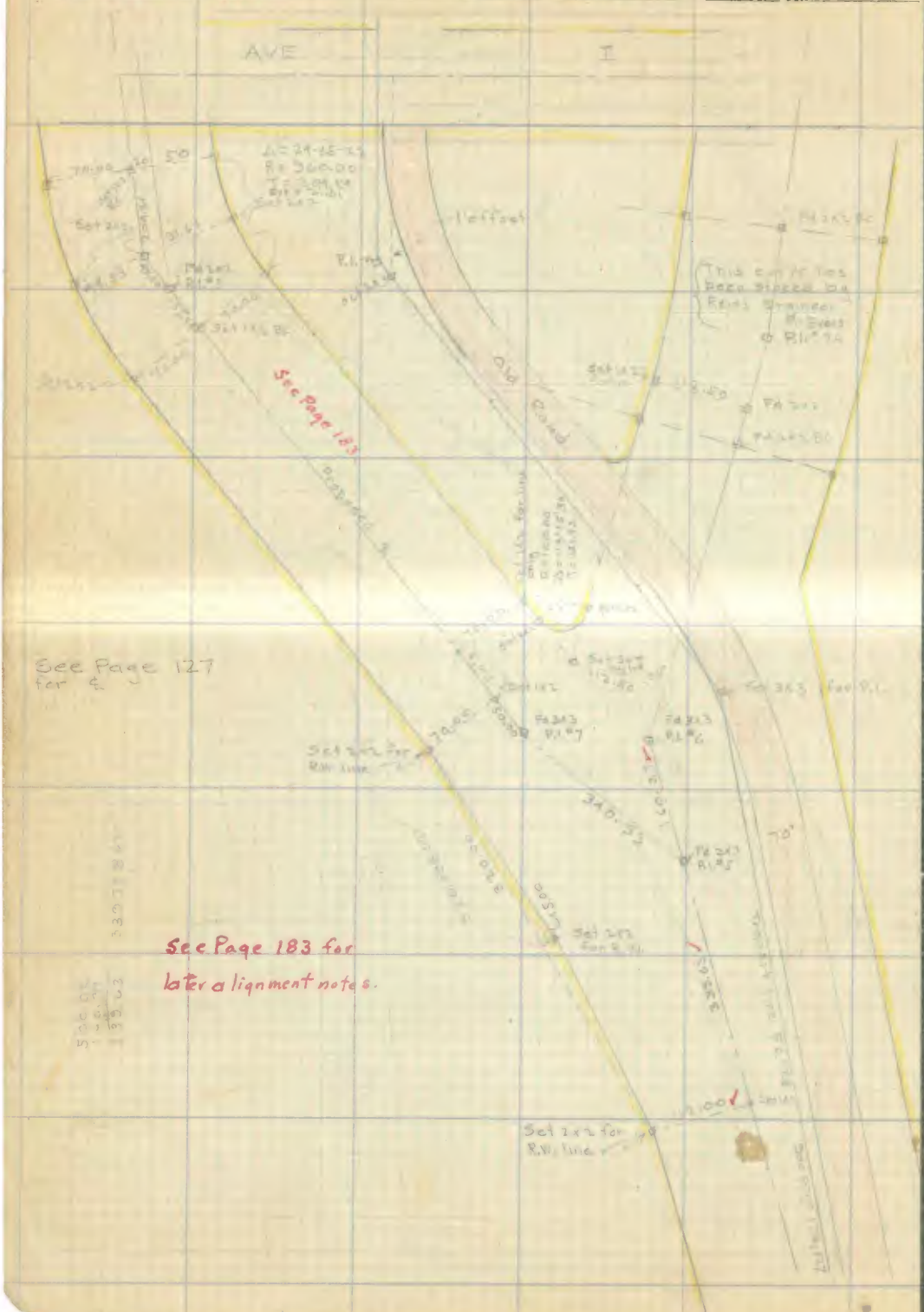

RETURN TO
LOS ANGELES COUNTY SURVEYOR

NOTE: ANY ADDITION OR CHANGES ON THIS SHEET MUST BE MADE OR CIRCLED IN RED. WITH DATE AND NAME OF PERSON MAKING CHANGE.

DO NOT EXTEND NOTES THIS SIDE OF THIS LINE

Date _____ Notes by _____ Chief Party _____ F.B. 238 Pg. 133

Platted by Clyne	W. O. No. 4015 D. S. O. No.
Date June 1928	Location Inglewood H.T.P.
Map No. B-131-6	Surveyed by Boyer & Party
Platting C'k'd by Blackmer	Date Feb. Mch. 1928
Date July 1928	Indexed

NOTE: ANY ADDITION OR CHANGES ON THIS SHEET MUST BE MADE OR CIRCLED IN RED, WITH DATE AND NAME OF PERSON MAKING CHANGE.

DO NOT EXTEND NOTES THIS SIDE OF THIS LINE

RETURN TO LOS ANGELES COUNTY SURVEYOR

F.B. 235 PG. 134 Chief Party Notes by Date

RETURN TO
LOS ANGELES COUNTY SURVEYOR

DO NOT EXTEND NOTES THIS SIDE OF THIS LINE

NOTE: ANY ADDITION OR CHANGES ON THIS SHEET MUST BE MADE OR CIRCLED IN RED. WITH DATE AND NAME OF PERSON MAKING CHANGE.

NOTE: ANY ADDITION OR CHANGES ON THIS SHEET MUST BE MADE OR CIRCLED IN RED, WITH DATE AND NAME OF PERSON MAKING CHANGE.

RETURN TO LOS ANGELES COUNTY SURVEYOR

DO NOT EXTEND NOTES THIS SIDE OF THIS LINE

Platted by [illegible]	W. O. No. [illegible] D. S. O. No.
Date [illegible] 1928	Location Inglewood [illegible]
Map No. [illegible]	Surveyed by [illegible]
Platting C'k'd by [illegible]	Date [illegible] 1925
Date July 1928	Indexed

To Bottom Page 136

From Top Page 134

F.B. 736 PG. 136 Chief Party Notes by Date

RETURN TO
LOS ANGELES COUNTY SURVEYOR

DO NOT EXTEND NOTES THIS SIDE OF THIS LINE

NOTE: ANY ADDITION OR CHANGES ON THIS SHEET MUST BE MADE OR CIRCLED IN RED, WITH DATE AND NAME OF PERSON MAKING CHANGE.

Date ______ Notes by ______ Chief Party ______ F.B. 238 PG. 137

Platted by Clyne	W. O. No. ______ D. S. O. No. ______
Date ______	Location Inglewood
Map No. ______	Surveyed by ______ Party
Platting C'k'd by ______	Date Feb 1928
Date July 1933	Indexed ______

NOTE: ANY ADDITION OR CHANGES ON THIS SHEET MUST BE MADE OR CIRCLED IN RED. WITH DATE AND NAME OF PERSON MAKING CHANGE.

DO NOT EXTEND NOTES THIS SIDE OF THIS LINE

RETURN TO LOS ANGELES COUNTY SURVEYOR

F.B. 538 PG. 139 Chief Party Notes by Date



RETURN TO
LOS ANGELES COUNTY SURVEYOR

DO NOT EXTEND NOTES THIS SIDE OF THIS LINE

NOTE: ANY ADDITION OR CHANGES ON THIS SHEET MUST BE MADE OR CIRCLED IN RED. WITH DATE AND NAME OF PERSON MAKING CHANGE.

Date _____ Notes by _____ Chief Party _____ F.B. 238 Pg. 139

Platted by Clyne	W. O. No. 4015 D. S. O. No.
Date June 1928	Location Inglewood H.B.K.
Map No. B-131-6	Surveyed by Boyer & Party
Platting C'k'd by Blackmer	Date Feb 1929
Date July 1928	Indexed



NOTE: ANY ADDITION OR CHANGES ON THIS SHEET MUST BE MADE OR CIRCLED IN RED. WITH DATE AND NAME OF PERSON MAKING CHANGE.

DO NOT EXTEND NOTES THIS SIDE OF THIS LINE

RETURN TO
LOS ANGELES COUNTY SURVEYOR

RETURN TO
LOS ANGELES COUNTY SURVEYOR

NOTE: ANY ADDITION OR CHANGES ON THIS SHEET MUST BE MADE OR CIRCLED IN RED, WITH DATE AND NAME OF PERSON MAKING CHANGE.

DO NOT EXTEND NOTES THIS SIDE OF THIS LINE

F.B. 338 Pg. 140 Chief Party Notes by Date

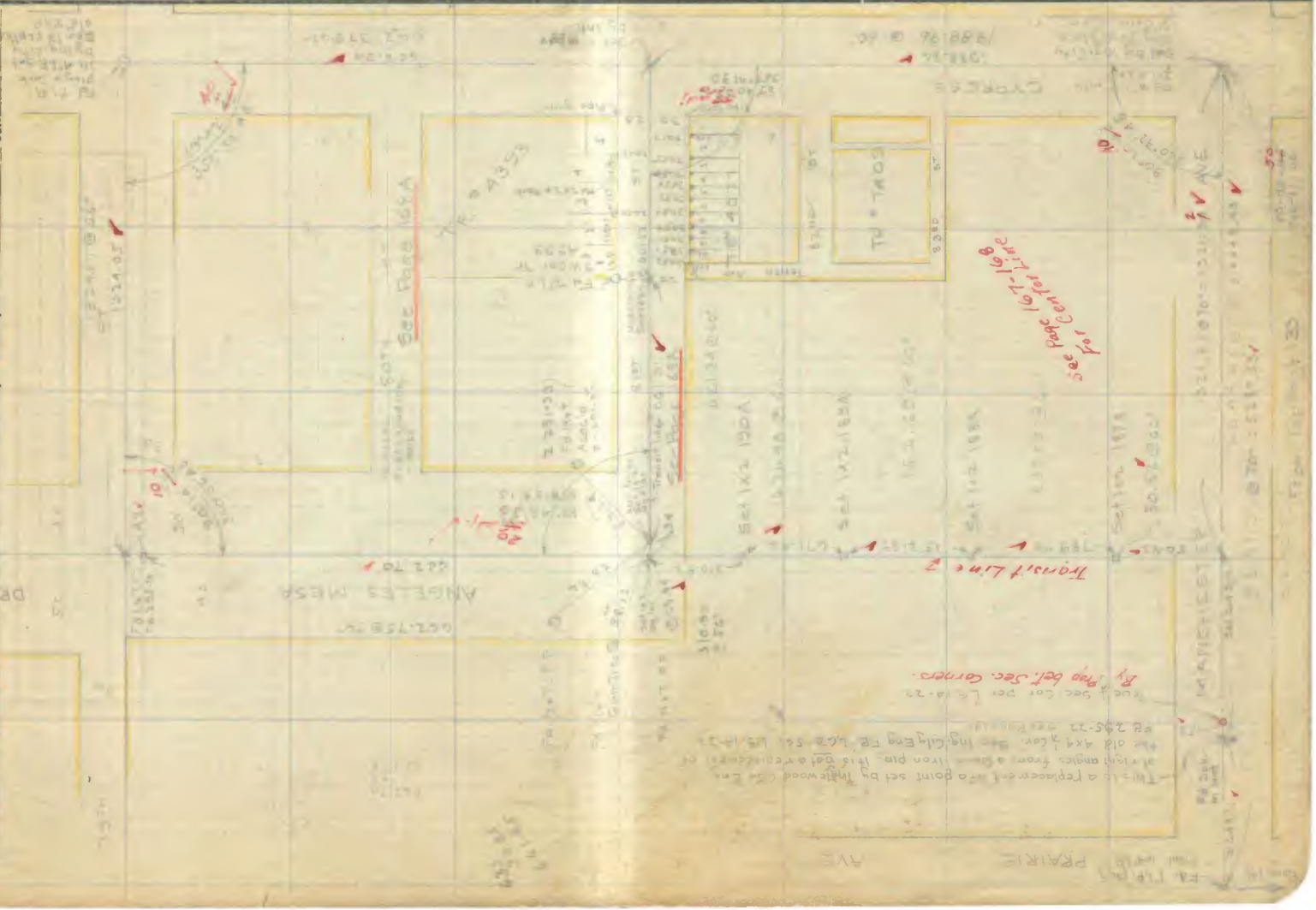

Date _____ Notes by _____ Chief Party _____ F.B. 238 PG. 141

Platted by Clyne	W. O. No. [illegible] D. S. O. No.
Date June 1928	Location Inglewood HFV
Map No. B-131-6	Surveyed by [illegible]
Platting C'k'd by Blackmer	Date [illegible] 1928
Date July-1929	Indexed

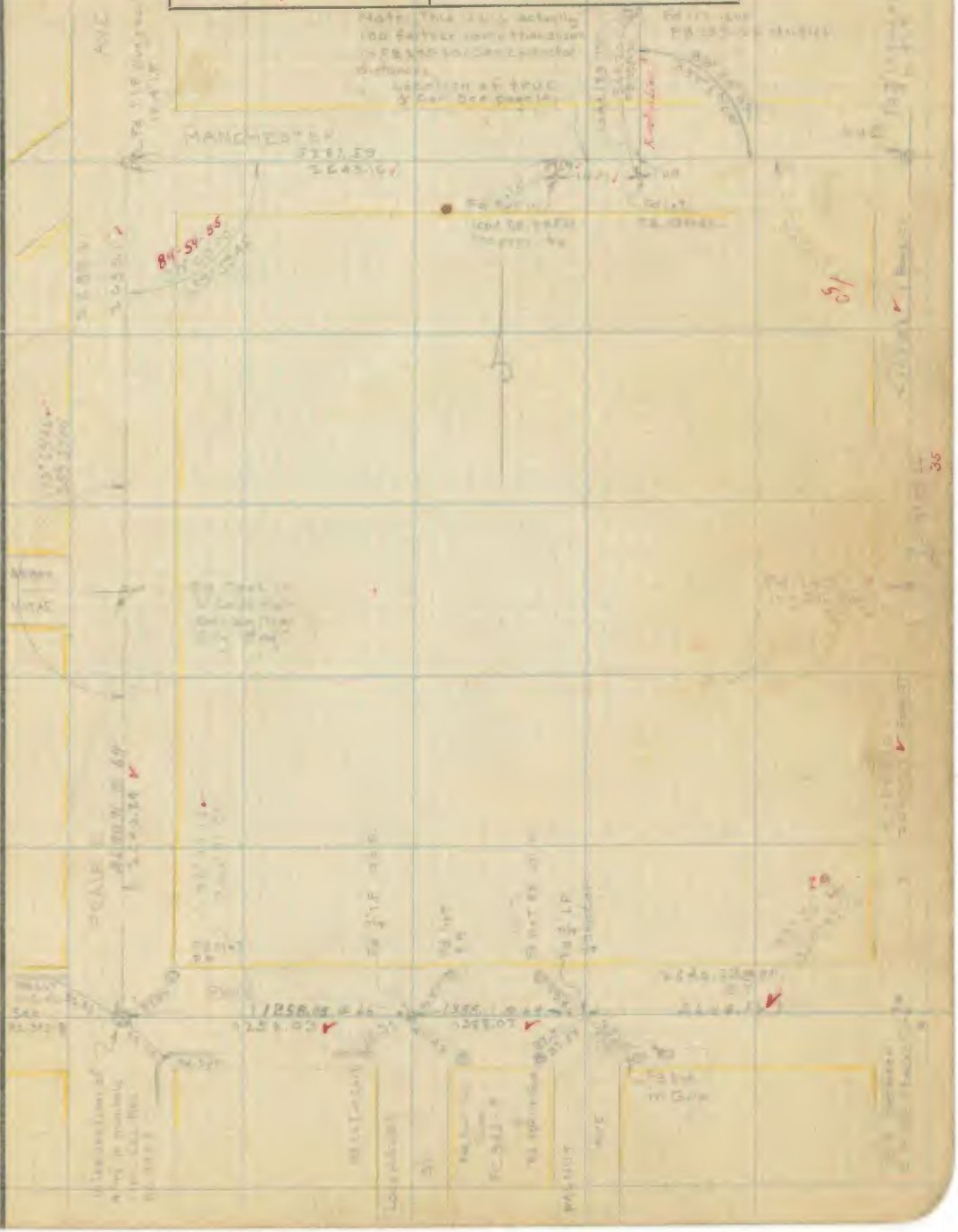

NOTE: ANY ADDITION OR CHANGES ON THIS SHEET MUST BE MADE OR CIRCLED IN RED, WITH DATE AND NAME OF PERSON MAKING CHANGE.

DO NOT EXTEND NOTES THIS SIDE OF THIS LINE

RETURN TO
LOS ANGELES COUNTY SURVEYOR

F.B. [illegible] PG. 142 Chief Party Notes by Date



NOTE: ANY ADDITION OR CHANGES ON THIS SHEET MUST BE MADE OR CIRCLED IN RED. WITH DATE AND NAME OF PERSON MAKING CHANGE.

RETURN TO LOS ANGELES COUNTY SURVEYOR

DO NOT EXTEND NOTES THIS SIDE OF THIS LINE

Date _____ Notes by _____ Chief Party _____ F.B 238 PG. 143

Platted by Clyne	W. O. No. 4015 D. S. O. No.
Date June 1928	Location Inglewood H.P.V.
Map No. D-131-6	Surveyed by Boyd + party
Platting C'k'd by [illegible]	Date Feb 1929
Date July-1929	Indexed

NOTE: ANY ADDITION OR CHANGES ON THIS SHEET MUST BE MADE OR CIRCLED IN RED. WITH DATE AND NAME OF PERSON MAKING CHANGE.

DO NOT EXTEND NOTES THIS SIDE OF THIS LINE

RETURN TO LOS ANGELES COUNTY SURVEYOR

F.B. 239 PG. 144 Chief Party Notes by Date

RETURN TO
LOS ANGELES COUNTY SURVEYOR

DO NOT EXTEND NOTES THIS SIDE OF THIS LINE

NOTE: ANY ADDITION OR CHANGES ON THIS SHEET MUST BE MADE OR CIRCLED IN RED. WITH DATE AND NAME OF PERSON MAKING CHANGE.

Date _____ Notes by _____ Chief Party _____ F.B. 238 PG. 145

Platted by Clyne	W. O. No. 4015 D. S. O. No.
Date June 1928	Location Inglewood N.P.R.
Map No. F-131-6	Surveyed by Boyer & Perry
Platting C'k'd by Blackmer	Date Feb 1931
Date July 1928	Indexed

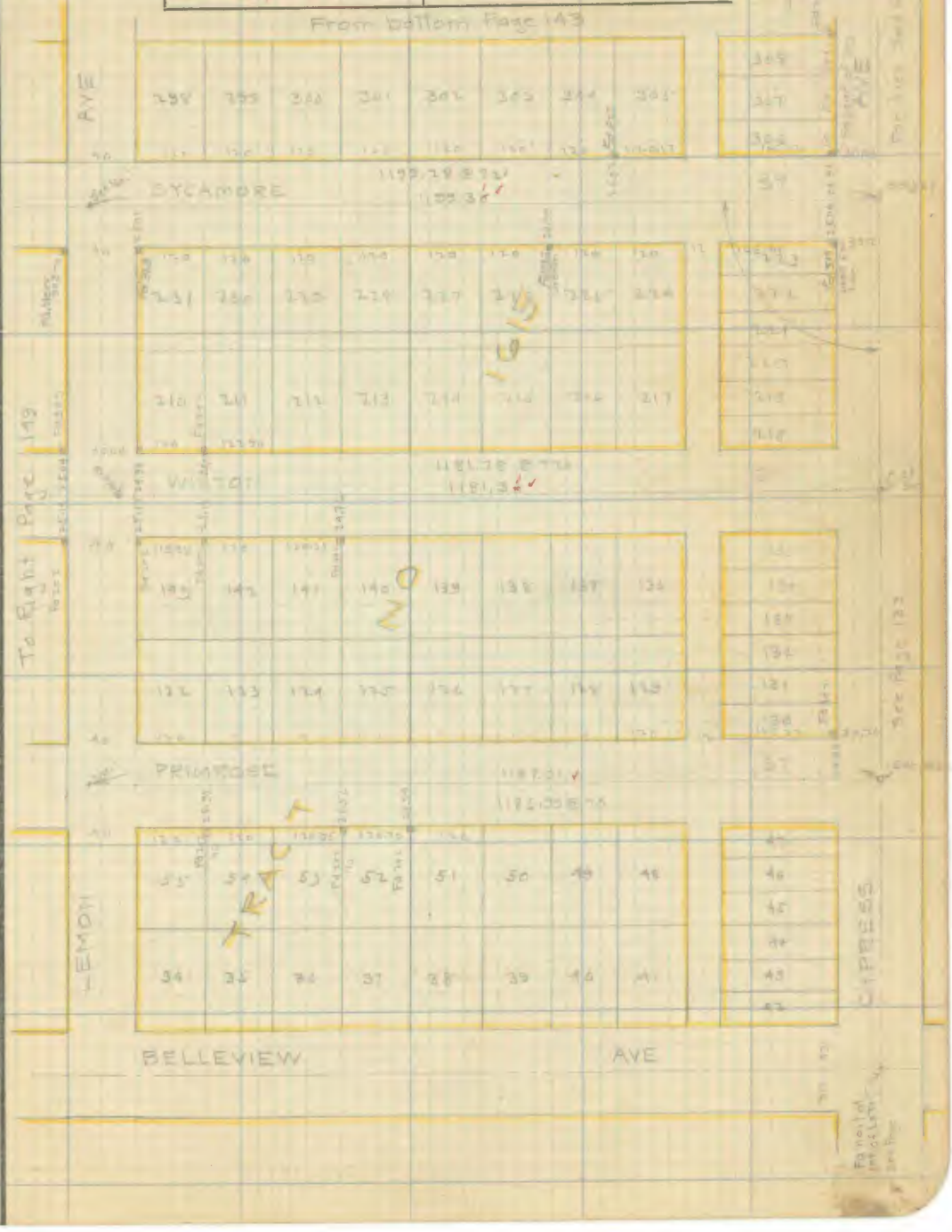

NOTE: ANY ADDITION OR CHANGES ON THIS SHEET MUST BE MADE OR CIRCLED IN RED, WITH DATE AND NAME OF PERSON MAKING CHANGE.

DO NOT EXTEND NOTES THIS SIDE OF THIS LINE

RETURN TO
LOS ANGELES COUNTY SURVEYOR

F.B. 1828 PG. 146 Chief Party Notes by _____ Date _____

RETURN TO
LOS ANGELES COUNTY SURVEYOR

DO NOT EXTEND NOTES THIS SIDE OF THIS LINE

NOTE: ANY ADDITION OR CHANGES ON THIS SHEET MUST BE MADE OR CIRCLED IN RED. WITH DATE AND NAME OF PERSON MAKING CHANGE.

Date _____ Notes by _____ Chief Party _____ F.B. 238 Pg. 147

Platted by Clyne	W. O. No. 4015 D. S. O. No. _____
Date June 1928	Location Inglewood 11 RK
Map No. L-131-4	Surveyed by Boyer + Party
Platting C'k'd by Blackwood	Date Feb 1928
Date July 1928	Indexed _____

NOTE: ANY ADDITION OR CHANGES ON THIS SHEET MUST BE MADE OR CIRCLED IN RED, WITH DATE AND NAME OF PERSON MAKING CHANGE.

DO NOT EXTEND NOTES THIS SIDE OF THIS LINE

RETURN TO LOS ANGELES COUNTY SURVEYOR

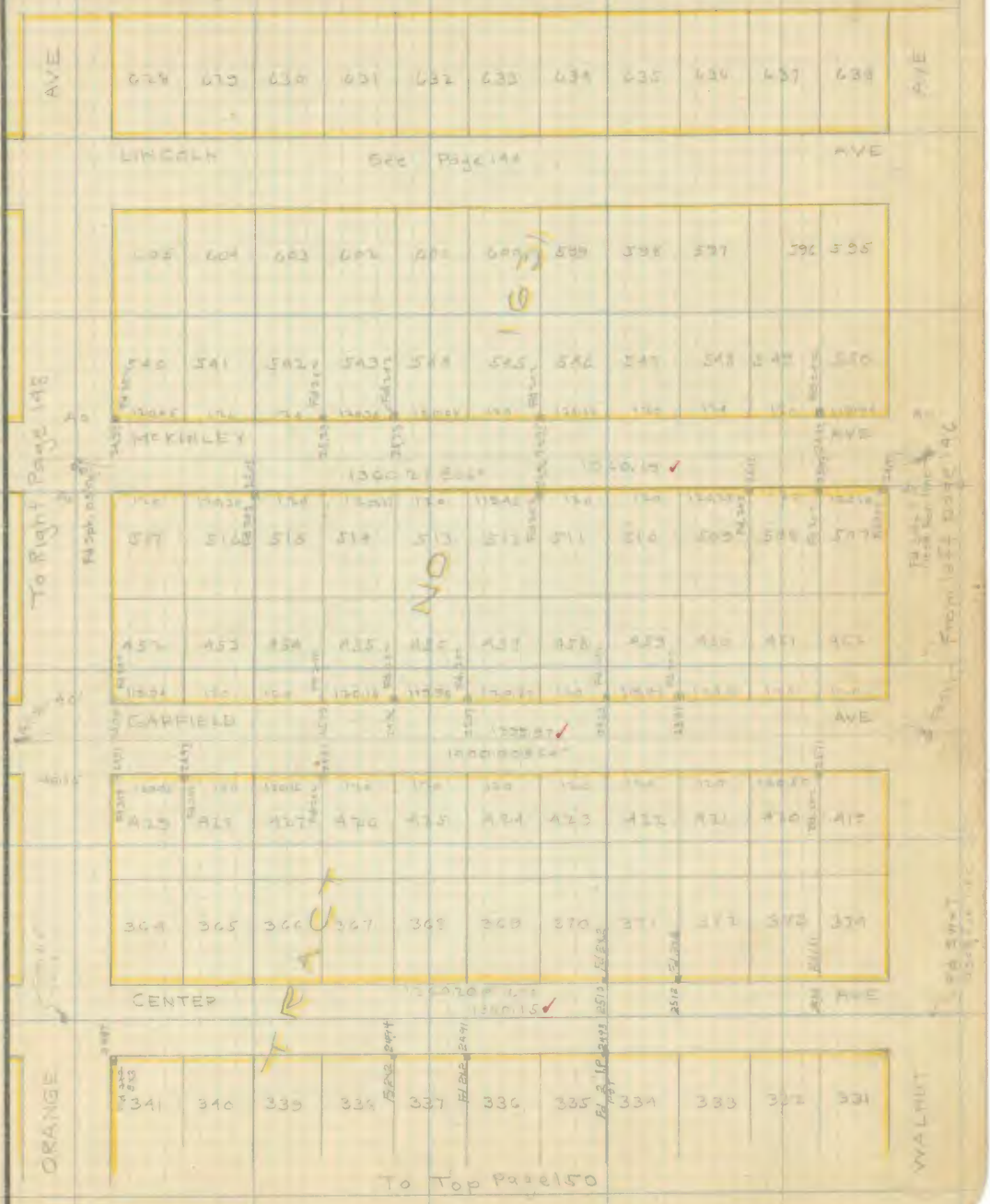

F.B. 938 PG. 148 Chief Party Notes by Date

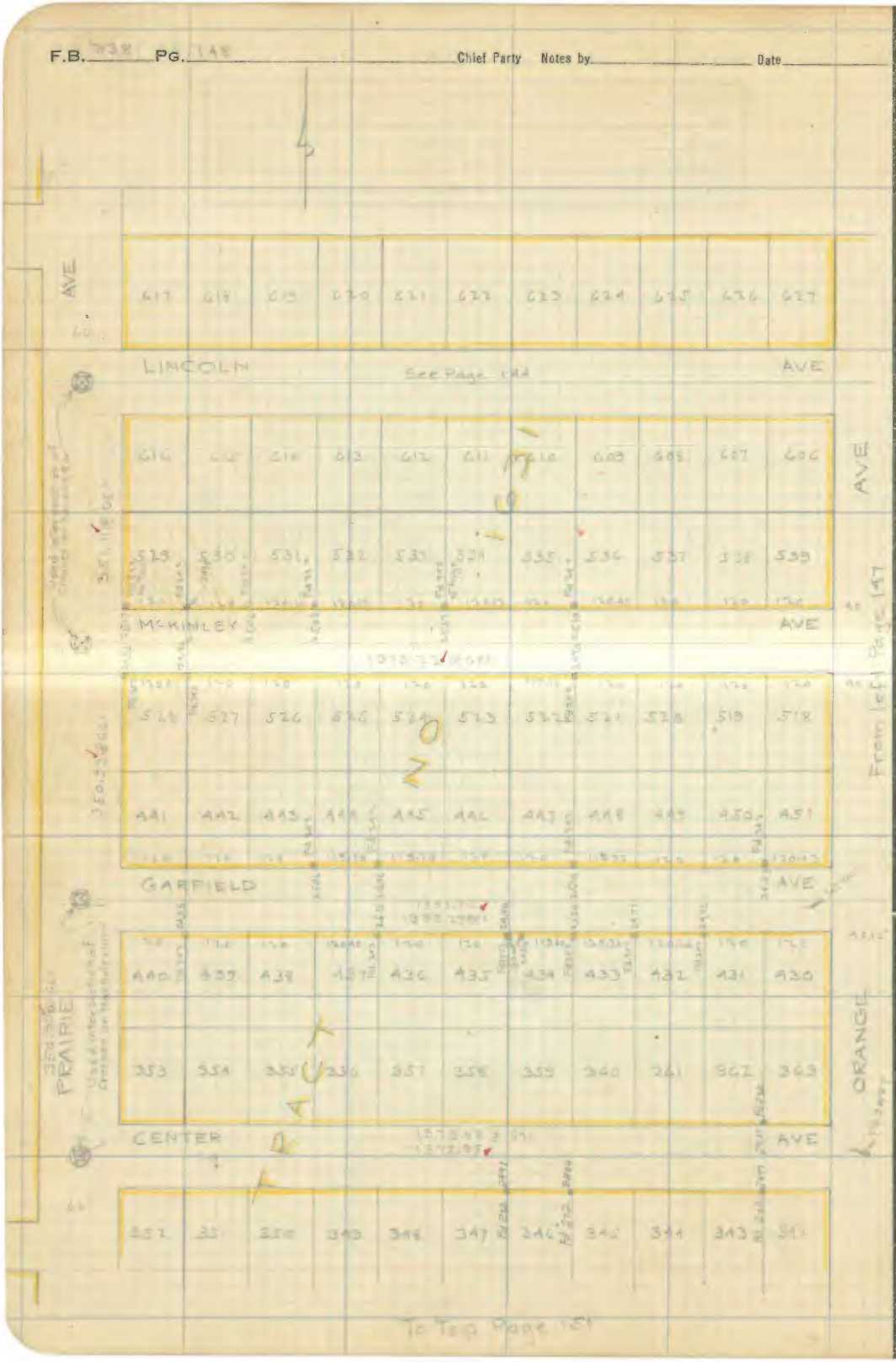

RETURN TO
LOS ANGELES COUNTY SURVEYOR

NOTE: ANY ADDITION OR CHANGES ON THIS SHEET MUST BE MADE OR CIRCLED IN RED. WITH DATE AND NAME OF PERSON MAKING CHANGE.

DO NOT EXTEND NOTES THIS SIDE OF THIS LINE

Date _____ Notes by _____ Chief Party _____ F.B. 238 PG. 149

Platted by Clyne	W. O. No. 4015 D. S. O. No.
Date June 1928	Location Inglewood H.P.V.
Map No. E-131-6	Surveyed by Boyer & Ponty
Platting C'k'd by Blackmer	Date Feb 1928
Date July 1928	Indexed

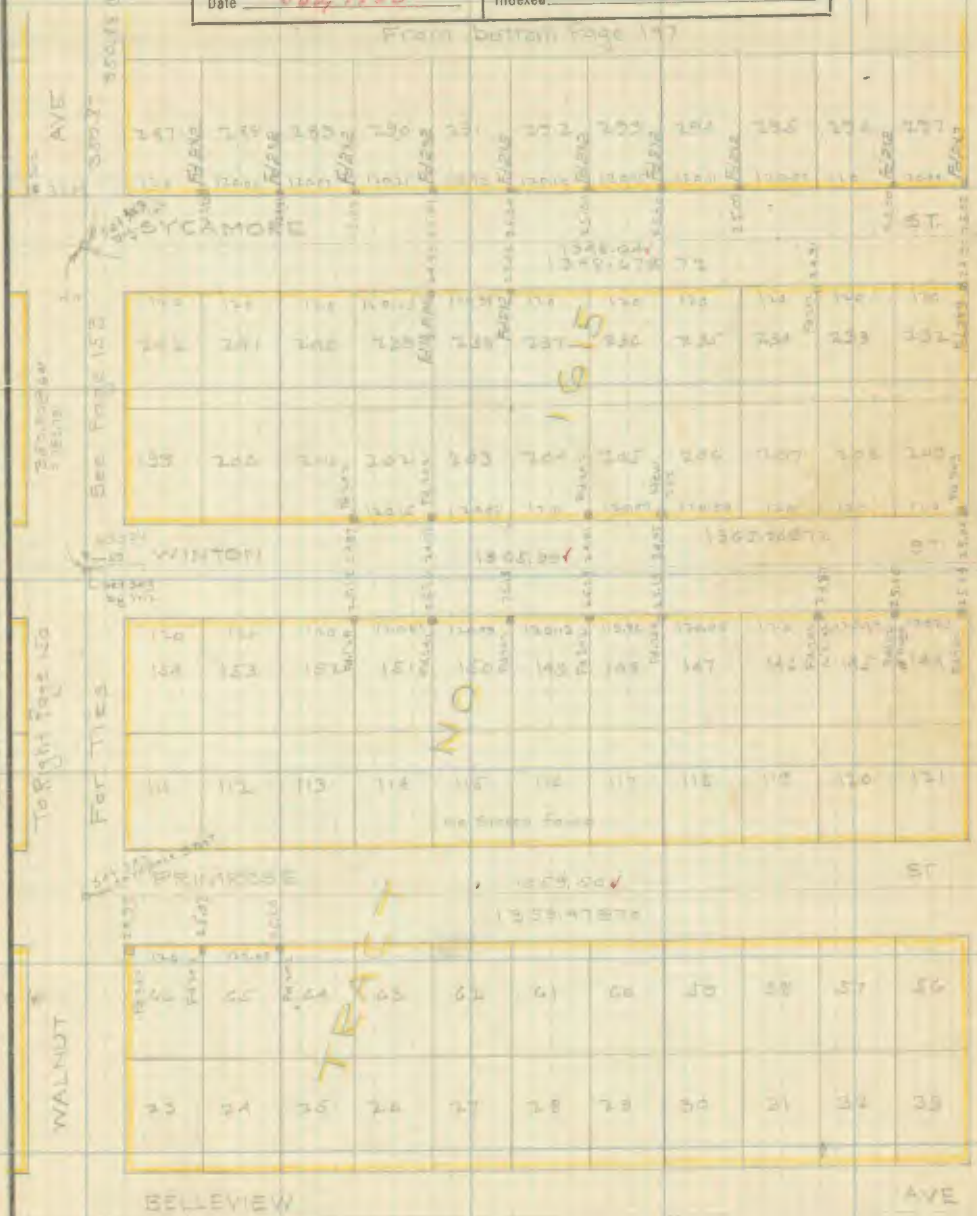

NOTE: ANY ADDITION OR CHANGES ON THIS SHEET MUST BE MADE OR CIRCLED IN RED, WITH DATE AND NAME OF PERSON MAKING CHANGE.

DO NOT EXTEND NOTES THIS SIDE OF THIS LINE

RETURN TO
LOS ANGELES COUNTY SURVEYOR

F.B. 333 PG. 130 Chief Party Notes by Date



RETURN TO
LOS ANGELES COUNTY SURVEYOR

NOTE: ANY ADDITION OR CHANGES ON THIS SHEET MUST BE MADE OR CIRCLED IN RED, WITH DATE AND NAME OF PERSON MAKING CHANGE.

DO NOT EXTEND NOTES THIS SIDE OF THIS LINE

Date _____ Notes by _____ Chief Party _____ F.B. 238 PG. 151

Platted by Clyne	W. O. No. [illegible] D. S. O. No.
Date June 1923	Location Inglewood NFY
Map No. B-131-6	Surveyed by [illegible]
Platting C'k'd by Blackmer	Date [illegible]
Date July 1923	Indexed



NOTE: ANY ADDITION OR CHANGES ON THIS SHEET MUST BE MADE OR CIRCLED IN RED, WITH DATE AND NAME OF PERSON MAKING CHANGE.

DO NOT EXTEND NOTES THIS SIDE OF THIS LINE

RETURN TO
LOS ANGELES COUNTY SURVEYOR

F.B. 134 PG. 152 Chief Party Notes by Date

RETURN TO
LOS ANGELES COUNTY SURVEYOR

DO NOT EXTEND NOTES THIS SIDE OF THIS LINE

NOTE: ANY ADDITION OR CHANGES ON THIS SHEET MUST BE MADE OR CIRCLED IN RED, WITH DATE AND NAME OF PERSON MAKING CHANGE.

Date______ Notes by______ Chief Party______ F.B. 238 PG. 153

Platted by Clyne	W. O. No. 4015 D. S. O. No.
Date June-1928	Location Inglewood
Map No. B-131-6	Surveyed by Boyd & Party
Platting C'k'd by Blackwell	Date Mch 1928
Date July 1928	Indexed

NOTE: ANY ADDITION OR CHANGES ON THIS SHEET MUST BE MADE OR CIRCLED IN RED, WITH DATE AND NAME OF PERSON MAKING CHANGE.

DO NOT EXTEND NOTES THIS SIDE OF THIS LINE

RETURN TO
LOS ANGELES COUNTY SURVEYOR

F.B. _____ Pg. _____ Chief Party Notes by _____ Date _____

RETURN TO
LOS ANGELES COUNTY SURVEYOR

NOTE: ANY ADDITION OR CHANGES ON THIS SHEET MUST BE MADE OR CIRCLED IN RED. WITH DATE AND NAME OF PERSON MAKING CHANGE.

DO NOT EXTEND NOTES THIS SIDE OF THIS LINE

Date _____ Notes by _____ Chief Party _____ F.B. 238 Pg. 155

Platted by Clyne	W. O. No. 4015 D. S. O. No.
Date Jun. 1928	Location Torrance H.P.V.
Map No. B-1-1-3	Surveyed by Boyer & Party
Platting C'k'd by Blackmer	Date Mch 1928
Date July 1928	Indexed

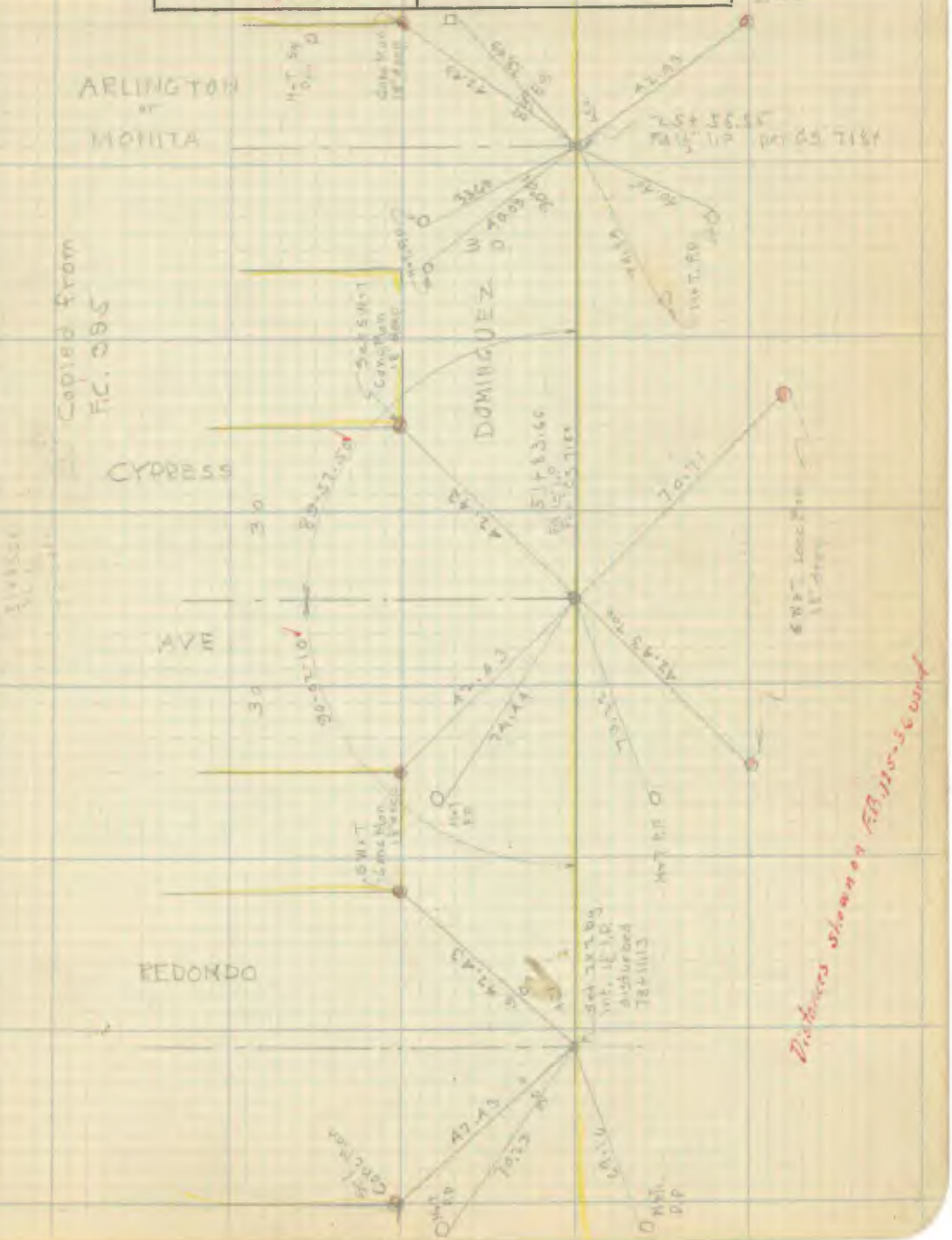

NOTE: ANY ADDITION OR CHANGES ON THIS SHEET MUST BE MADE OR CIRCLED IN RED, WITH DATE AND NAME OF PERSON MAKING CHANGE.

DO NOT EXTEND NOTES THIS SIDE OF THIS LINE

RETURN TO
LOS ANGELES COUNTY SURVEYOR

F.B. [illegible] Pg. [illegible] Chief Party Notes by Date

To bottom Page 157

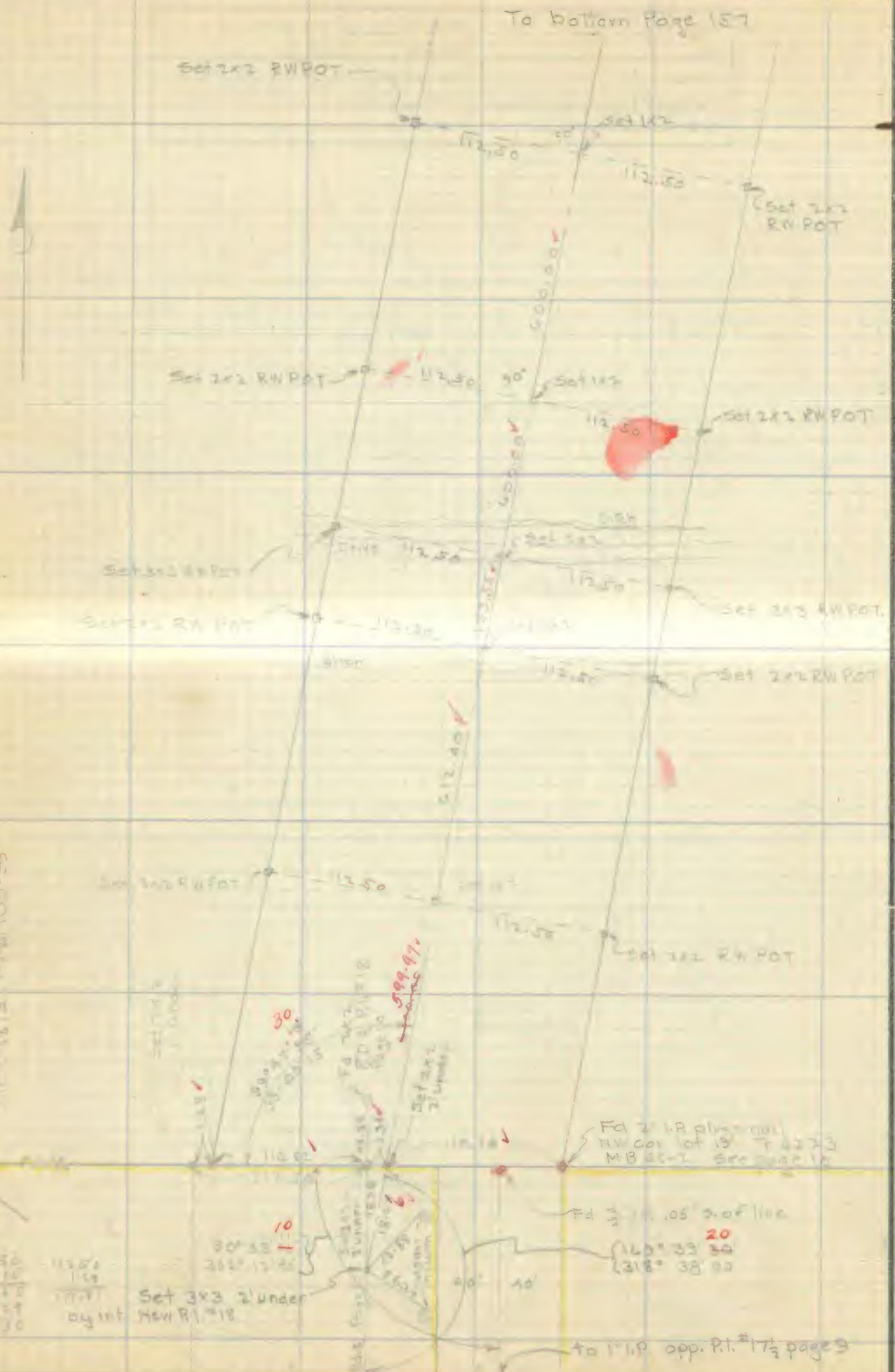

RETURN TO
LOS ANGELES COUNTY SURVEYOR

DO NOT EXTEND NOTES THIS SIDE OF THIS LINE

NOTE: ANY ADDITION OR CHANGES ON THIS SHEET MUST BE MADE OR CIRCLED IN RED, WITH DATE AND NAME OF PERSON MAKING CHANGE.

Date _____ Notes by _____ Chief Party _____ F.B. 238 Pg. 157

Platted by Clyne	W. O. No. 4016 D. S. O. No.
Date June 1928	Location Torrance H.P.V.
Map No. B-131-3	Surveyed by Bayer & Parl
Platting C'k'd by Blackmer	Date Mch & April 1928
Date July 1928	Indexed

NOTE: ANY ADDITION OR CHANGES ON THIS SHEET MUST BE MADE OR CIRCLED IN RED, WITH DATE AND NAME OF PERSON MAKING CHANGE.

DO NOT EXTEND NOTES THIS SIDE OF THIS LINE

RETURN TO
LOS ANGELES COUNTY SURVEYOR

C.S. 8764-1

F.B. 239 PG. 158 Bayer Chief Party Notes by _____ Date June 13 - 25

100 Tape #03
Std at 70.5° and
84° F. Fo Calibrated

Berger Transit used

Δ = 17° 39' 34"
R = 1000'
T = 155.18
Ext = 11.31

For later location
See Page 172

RETURN TO
LOS ANGELES COUNTY SURVEYOR

NOTE: ANY ADDITION OR CHANGES ON THIS SHEET MUST BE MADE OR CIRCLED IN RED. WITH DATE AND NAME OF PERSON MAKING CHANGE.

DO NOT EXTEND NOTES THIS SIDE OF THIS LINE

Date _____ Notes by _____ Chief Party _____ F.B. 238 PG. 159

J D Boyer
J A Wallace II
F H Baker HC
D.P. Beard RL
Murray Smith

Platted by Higgins	W. O. No. 4015 D. S. O. No. Sepulveda
Date April 1919	Location Vermont at Higgins Slough
Map No. C.S. 8964-1	Surveyed by Boyer & Party
Platting C'k'd by _____	Date April 17 1925
Date _____	Indexed _____



NOTE: ANY ADDITION OR CHANGES ON THIS SHEET MUST BE MADE OR CIRCLED IN RED, WITH DATE AND NAME OF PERSON MAKING CHANGE.

DO NOT EXTEND NOTES THIS SIDE OF THIS LINE

RETURN TO
LOS ANGELES COUNTY SURVEYOR

C.S. 8964-2

F.B._____ PG. 160 _____ Chief Party Notes by _____ Date _____

RETURN TO
LOS ANGELES COUNTY SURVEYOR

DO NOT EXTEND NOTES THIS SIDE OF THIS LINE

NOTE: ANY ADDITION OR CHANGES ON THIS SHEET MUST BE MADE OR CIRCLED IN RED. WITH DATE AND NAME OF PERSON MAKING CHANGE.

F. B. 238 Pg 161

Platted by Clone	W. O. No. [illegible] D. S. O. No.
Date June 1924	Location Redondo H.P.V.
Map No. [illegible]	Surveyed by Bauer & Porter
Platting C'k'd by [illegible]	Date May 1924
Date July 1924	Indexed

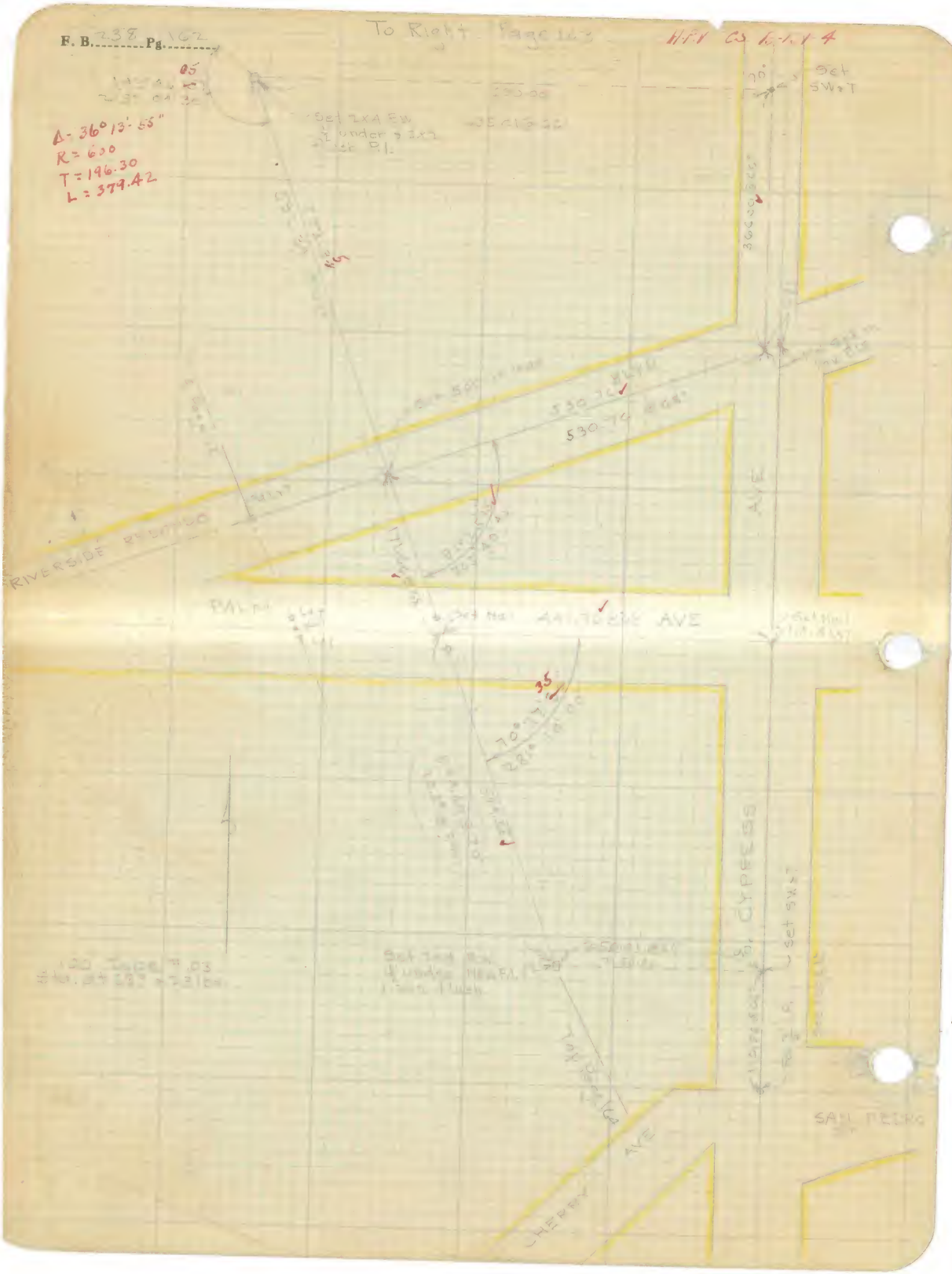
F. B. 238 Pg. 162
To Right Page 163
H.F.V. Co. R-1-V-4
Δ - 36° 13' 55"
R = 600
T = 196.30
L = 379.42
Set 2x4 EW
Set SW&T
RIVERSIDE
PALM
AVE
CYPRESS
SAN PEDRO
CHERRY
AVE

Date _____ Notes by _____ Chief Party _____ F. B. 238 PG. 163

Platted by Clyne	W. O. No. [illegible] D. S. O. No.
Date [illegible] 1929	Location [illegible] Sepulveda
Map No. [illegible]	Surveyed by [illegible]
Platting C'k'd by [illegible]	Date [illegible]
Date July 1928	Indexed

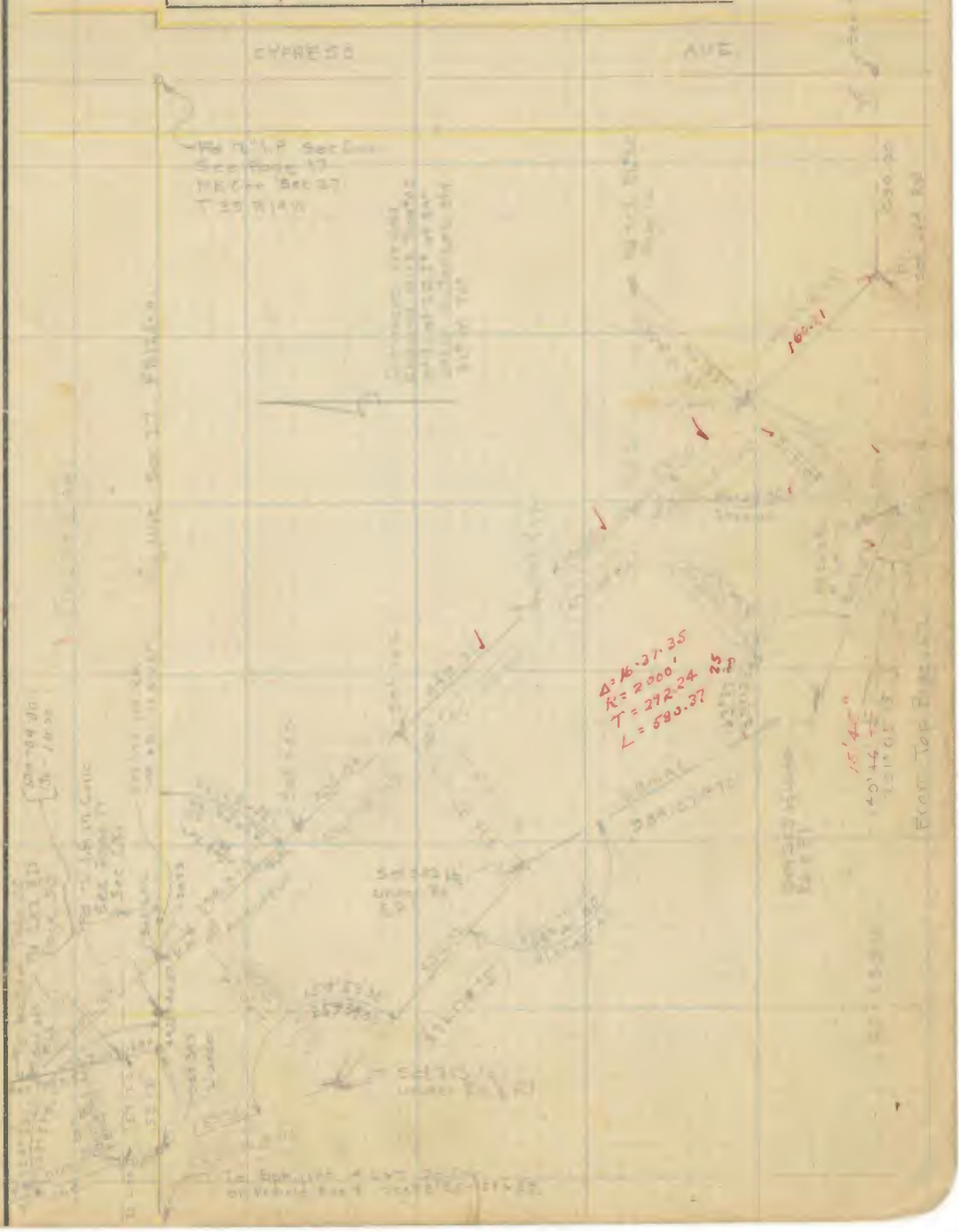

RETURN TO

LOS ANGELES COUNTY SURVEYOR

Note: ANY ADDITIONS OR CHANGES ON THIS SHEET MUST BE MADE OR CIRCLED IN **Red.** WITH DATE AND NAME OF PERSON MAKING CHANGE.

Do not extend notes this side of this line

F.B. 351 PG. 104 Chief Party Notes by Date

RETURN TO
LOS ANGELES COUNTY SURVEYOR

Do not extend notes this side of this line

Note: ANY ADDITIONS OR CHANGES ON THIS SHEET MUST BE MADE OR CIRCLED IN Red. WITH DATE AND NAME OF PERSON MAKING CHANGE.

Date _____ Notes by _____ Chief Party _____ F.B. 238 PG. 165

Platted by Clyne	W. O. No. _____ D. S. O. No. _____
Date July - 1928	Location Cypress & San Pedro
Map No. 2-131-4 #8964-1	Surveyed by Willcox & Porter
Platting C'k'd by _____	Date May & June 1928
Date _____	Indexed _____

H.S.V.A. Sepulveda

NOTE: ANY ADDITION OR CHANGES ON THIS SHEET MUST BE MADE OR CIRCLED IN RED WITH DATE AND NAME OF PERSON MAKING CHANGE.

DO NOT EXTEND NOTES THIS SIDE OF THIS LINE

RETURN TO LOS ANGELES COUNTY SURVEYOR

F.B. _____ Pg. _____ Chief Party _____ Notes by _____ Date _____

E-31-6

To Bottom Page 137



RETURN TO
LOS ANGELES COUNTY SURVEYOR

DO NOT EXTEND NOTES THIS SIDE OF THIS LINE

NOTE: ANY ADDITION OR CHANGES ON THIS SHEET MUST BE MADE OR CIRCLED IN RED. WITH DATE AND NAME OF PERSON MAKING CHANGE.

Date _____ Notes by _____ Chief Party _____ F.B. 238 PG. 167

Platted by Clyne	W. O. No. _____ D. S. O. No. _____
Date July-1928	Location [illegible] H.P.V.
Map No. B-131-6	Surveyed by [illegible]
Platting C'k'd by Blackmer	Date _____
Date July-1928	Indexed _____

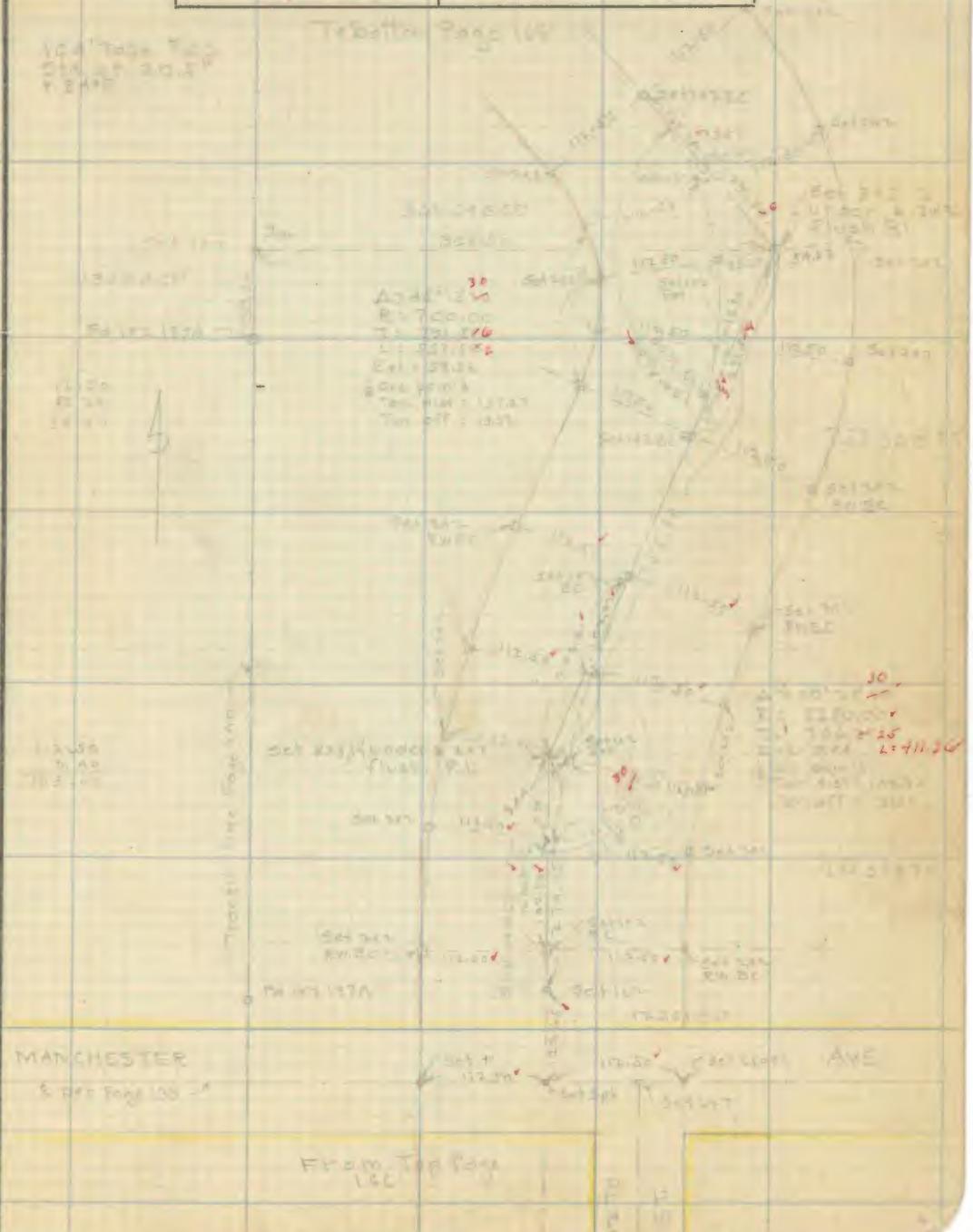

NOTE: ANY ADDITION OR CHANGES ON THIS SHEET MUST BE MADE OR CIRCLED IN RED, WITH DATE AND NAME OF PERSON MAKING CHANGE.

DO NOT EXTEND NOTES THIS SIDE OF THIS LINE

RETURN TO
LOS ANGELES COUNTY SURVEYOR

F.B. 238 Pg. 168 Chief Party Notes by Date

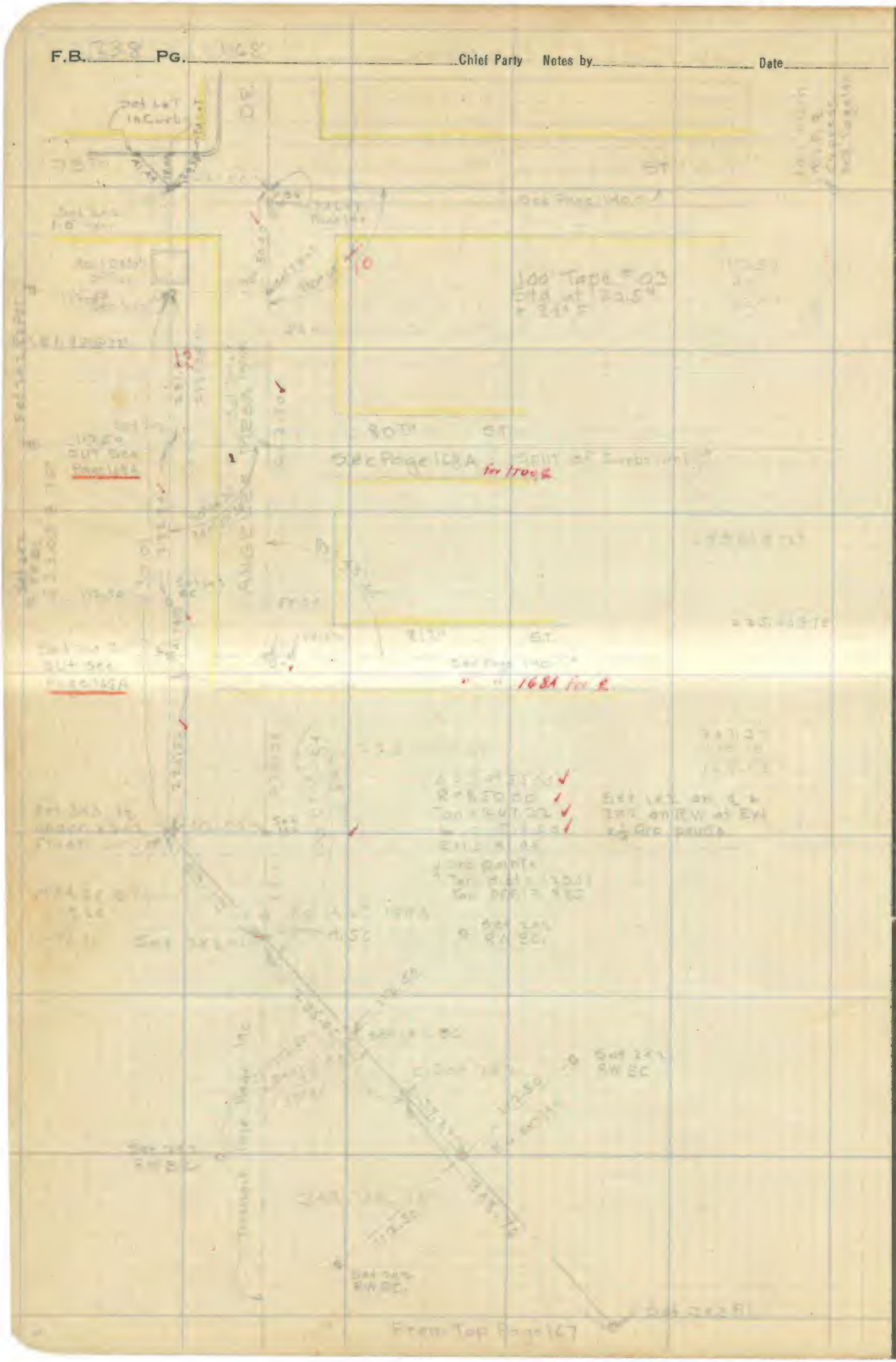

RETURN TO
LOS ANGELES COUNTY SURVEYOR

DO NOT EXTEND NOTES THIS SIDE OF THIS LINE

NOTE: ANY ADDITION OR CHANGES ON THIS SHEET MUST BE MADE OR CIRCLED IN RED. WITH DATE AND NAME OF PERSON MAKING CHANGE.

Platted by
Date
Map No.
Platting C'k'd by
Date
W. O. No.
D. S. O. No.
Location
Surveyed by
Date
Indexed
F. B.
79TH
ST
AVE
MESA
DR
ANGELES
TR # 4393
81ST
Tr 4077
CYPRESS
See Page 162
AVE
MANCHESTER

Platted by	W. O. No. ____ D. S. O. No. ____
Date	Location
Map No.	Surveyed by
Platting C'k'd by	Date
Date	Indexed

F. B. 238 Pg. 169

F. B. 238 Pg. 170

Platted by [illegible]	W. O. No. ..... D. S. O. No. .....
Date [illegible]	Location [illegible]
Map No. [illegible]	Surveyed by .....
Platting C'k'd by Blackmer	Date .....
Date [illegible]	Indexed .....

Platted by	W.O. No.	D.S.O. No.
Date	Location
Map No.	Surveyed by
Platting C'k'd by	Date
Date	Indexed

F. B. 238 Pg. 171

F. B. 230 Pg. 177

Platted by Blackwell	W. O. No. ..... D. S. O. No. .....
Date July-1927	Location .....
Map No. C.S. 8164-1	Surveyed by .....
Platting C'k'd by	Date .....
Date	Indexed .....



F. B. 238 Pg. 173

Platted by H.U.M.H.	W.O. No. ..... D.S.O. No. .....
Date 1927 - 25	Location [illegible]
Map No. CS 8964-1	Surveyed by .....
Platting C'k'd by K.R.McP.	Date .....
Date Oct. 25	Indexed .....

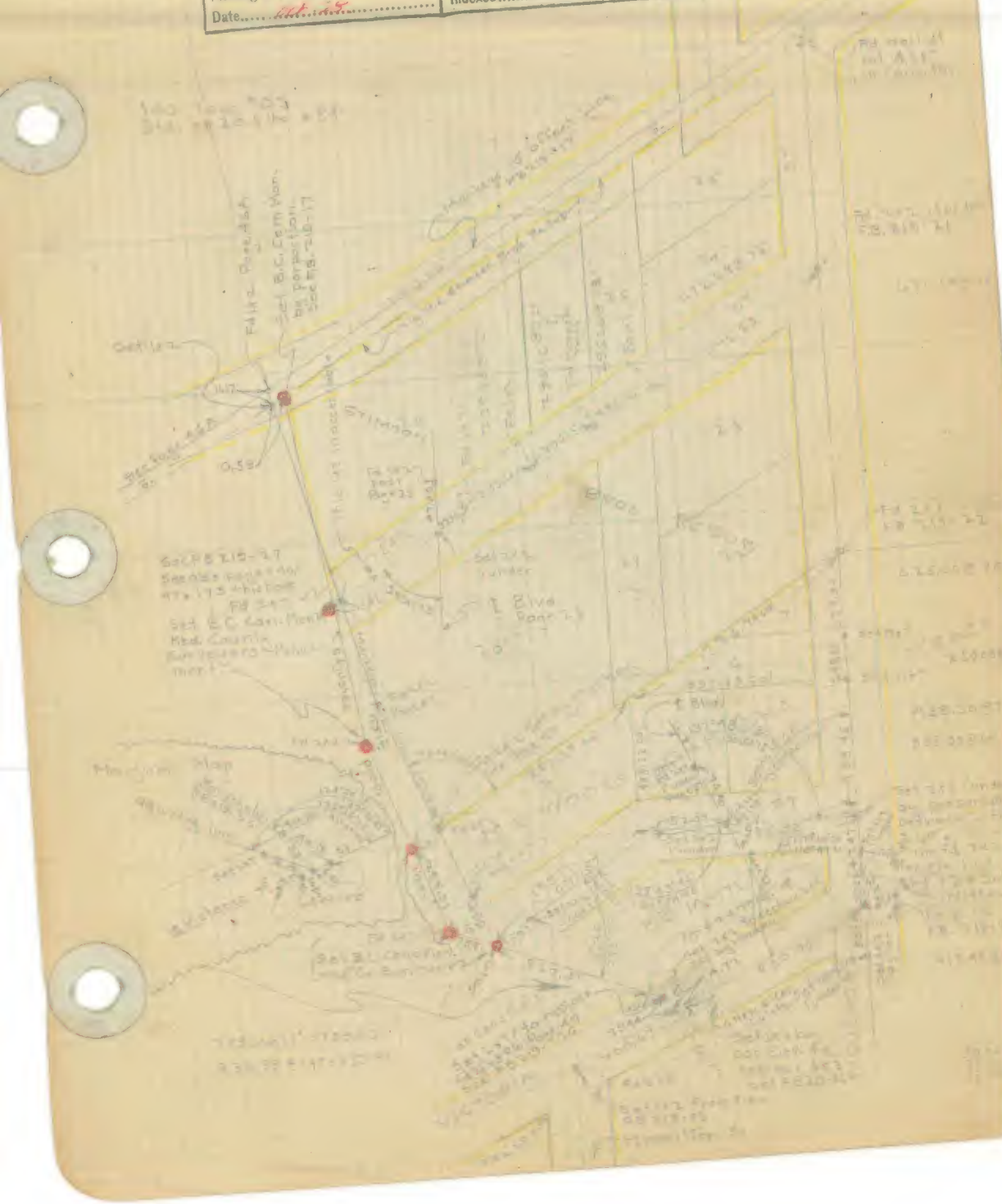

F. B. 238 Pg. 174

Platted by H. U. M. H.	W. O. No. ..... D. S. O. No. .....
Date 1927-28	Location ..... Sepulveda
Map No. CS 8964	Surveyed by .....
Platting C'k'd by K. R. McP.	Date .....
Date Oct. 1928	Indexed .....

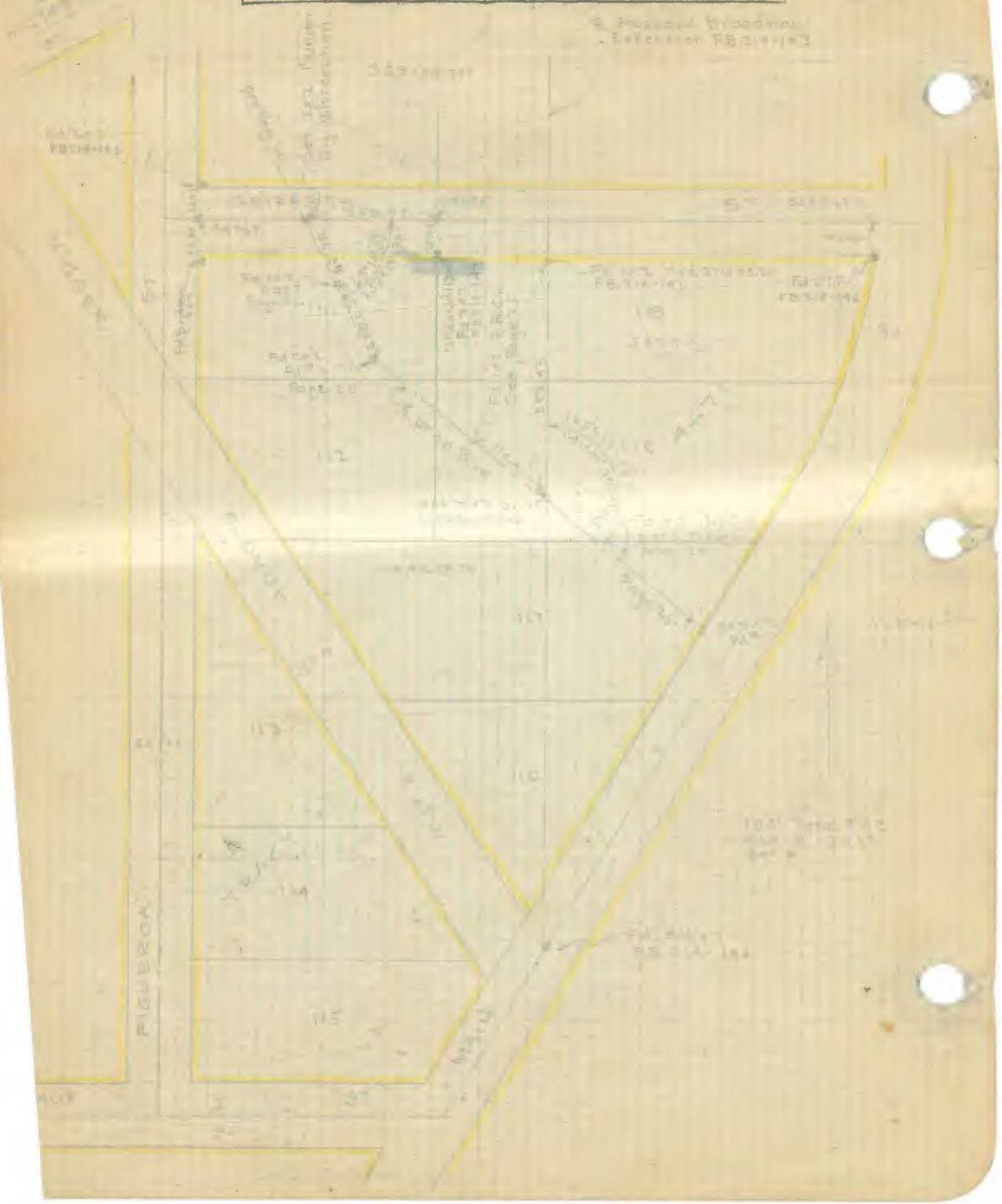

Date _____ Notes by LSH Chief Party LSH F. B 238 PG 175

Platted by	W. O. No 4015 D. S. O. No.
Date	Location Palos Verdes Rd
Map No. 5-191-1	Surveyed by L S Hammond
Platting C'k'd by	Date June 1928
Date	Indexed

Hollywood-Palos-Verdes Parkway

SURVEY OF

HOLLYWOOD REDONDO BLVD.

W.O 4015

PASEO DEL CAMPO FROM VIA ARROYO TO VIA ROSA

by

L.S.HAMMOND — chief
F.H.BLANCHARD — Inst
D.W.REYNOLDS — Hd ch
J.L.FOGARTY — Rr ch

BAND TAPE #07 USED WHICH IS 100.000 AT 76°F PULL 22½ LBS.

— NOTE —

References made to "a" pages such as 3a, 4a, etc. are from File No 56 A+1 Engineering dept of the Palos Verdes Estates

Note: ANY ADDITIONS OR CHANGES ON THIS SHEET MUST BE MADE OR CIRCLED IN Red. WITH DATE AND NAME OF PERSON MAKING CHANGE.

RETURN TO LOS ANGELES COUNTY SURVEYOR

Do not extend notes this side of this line

F.B. 238 Pg. 176 LSH Chief Party Notes by LSH Date

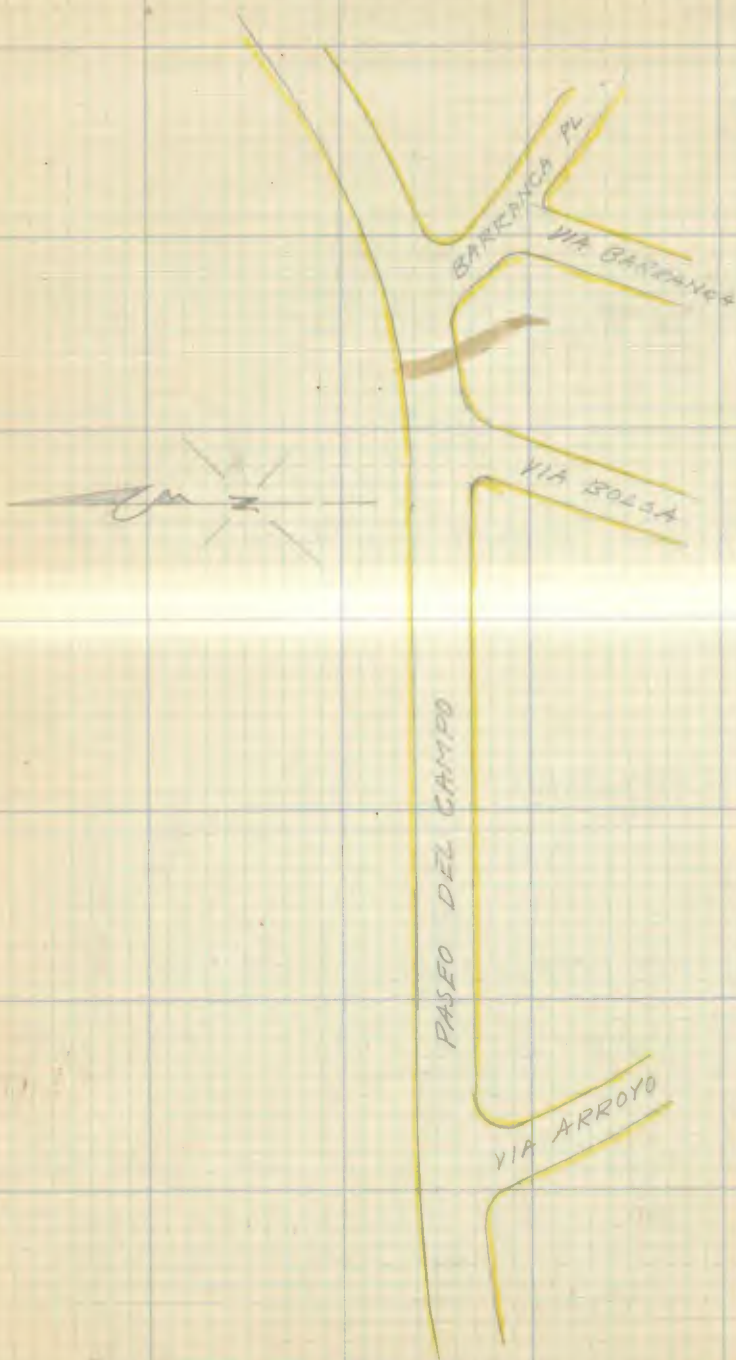

RETURN TO
LOS ANGELES COUNTY SURVEYOR
Do not extend notes this side of this line

Note: ANY ADDITIONS OR CHANGES ON THIS SHEET MUST BE MADE OR CIRCLED IN Red. WITH DATE AND NAME OF PERSON MAKING CHANGE.

Date 8-15-28 Notes by LSH Chief Party LSH F. B 238 PG. 177

Platted by Clyne	W. O. No. 4015 D. S. O. No.
Date Sept. 1929	Location Sales Verdes Pa H.P.V.
Map No. B 131-1	Surveyed by [illegible]
Platting C'k'd by	Date [illegible] 1928
Date	Indexed

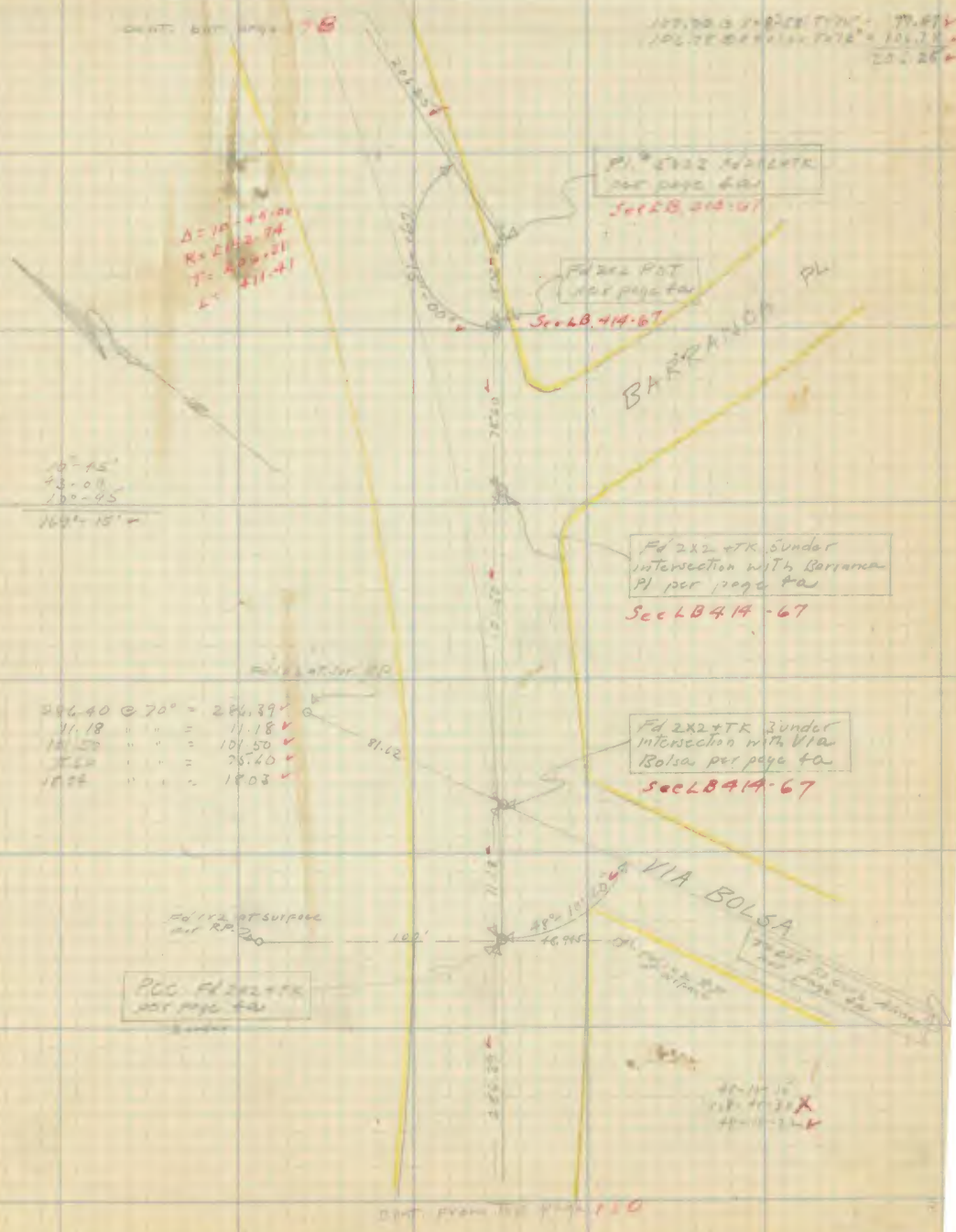

Note: ANY ADDITIONS OR CHANGES ON THIS SHEET MUST BE MADE OR CIRCLED IN Red. WITH DATE AND NAME OF PERSON MAKING CHANGE.

Do not extend notes this side of this line

RETURN TO

LOS ANGELES COUNTY SURVEYOR

F.B. 238 PG. 178 Chief Party Notes by Date 6-16-65



RETURN TO
LOS ANGELES COUNTY SURVEYOR

Do not extend notes this side of this line

Note: ANY ADDITIONS OR CHANGES ON THIS SHEET MUST BE MADE OR CIRCLED IN Red, WITH DATE AND NAME OF PERSON MAKING CHANGE.

TRACT MAPS	PARCEL MAPS
TRACT MAP NUMBER MB PG	PARCEL MAP NUMBER PMB PG
RECORD OF SURVEYS (RS/LS)	OTHER MAPS (CS, CSB, FM, CF, MR ....ETC.)
RS BOOK PG	
CEFB - COUNTY ENGINEERS FIELD BOOK	PWFB - PUBLIC WORKS FIELD BOOK
BOOK & PAGE	BOOK MOD / PAGE

WALL SHEETS		
RECORD MAPS	CE Ties	PWFB / RD / CR's

FLOOD CONTROL FIELD BOOK
FC BOOK & PAGE

Date [illegible] Notes by [illegible] Chief Party [illegible] F. B. 238 Pg 179

Platted by Clyne	W. O. No. [illegible] D. S. O. No.
Date Sept. 1928	Location [illegible]
Map No. P-131-1	Surveyed by [illegible]
Platting C'k'd by	Date [illegible] 1928
Date	Indexed

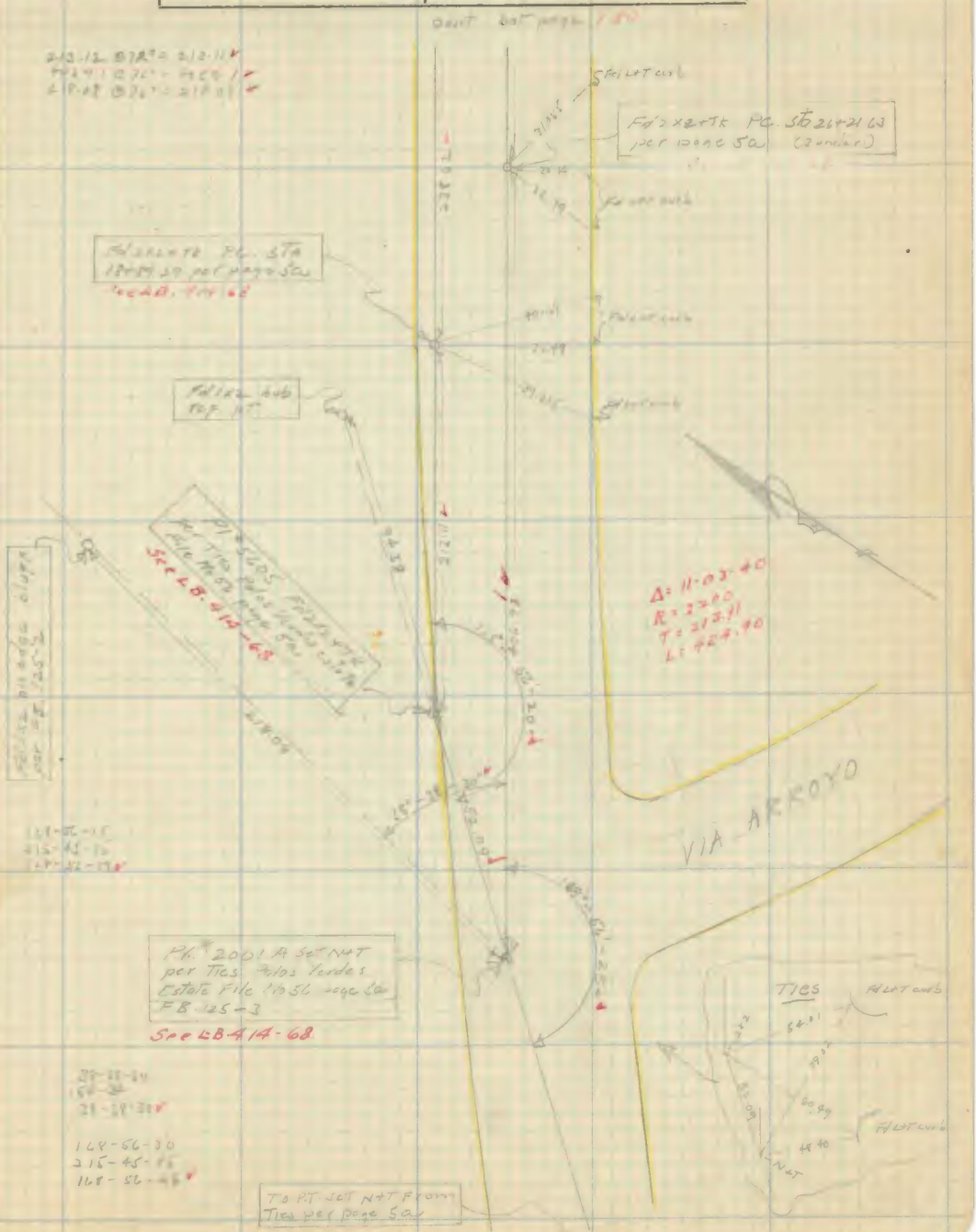

Note: ANY ADDITIONS OR CHANGES ON THIS SHEET MUST BE MADE OR CIRCLED IN Red. WITH DATE AND NAME OF PERSON MAKING CHANGE.

Do not extend notes this side of this line

RETURN TO

LOS ANGELES COUNTY SURVEYOR

F.B. 238 PG. 180 Chief Party Notes by Date

Cont bot page 173



Cont from Top page 173

RETURN TO

LOS ANGELES COUNTY SURVEYOR

Do not extend notes this side of this line

Note: ANY ADDITIONS OR CHANGES ON THIS SHEET MUST BE MADE OR CIRCLED IN **Red.** WITH DATE AND NAME OF PERSON MAKING CHANGE.

F. B. 238 Pg. 181

Platted by Clyne	W. O. No. [illegible] D. S. O. No.
Date Sept. 1928	Location Inglewood H.P.V.
Map No. B-121-6	Surveyed by [illegible]
Platting C'k'd by Blackmer	Date Sept. [illegible]
Date Nov. 1928	Indexed

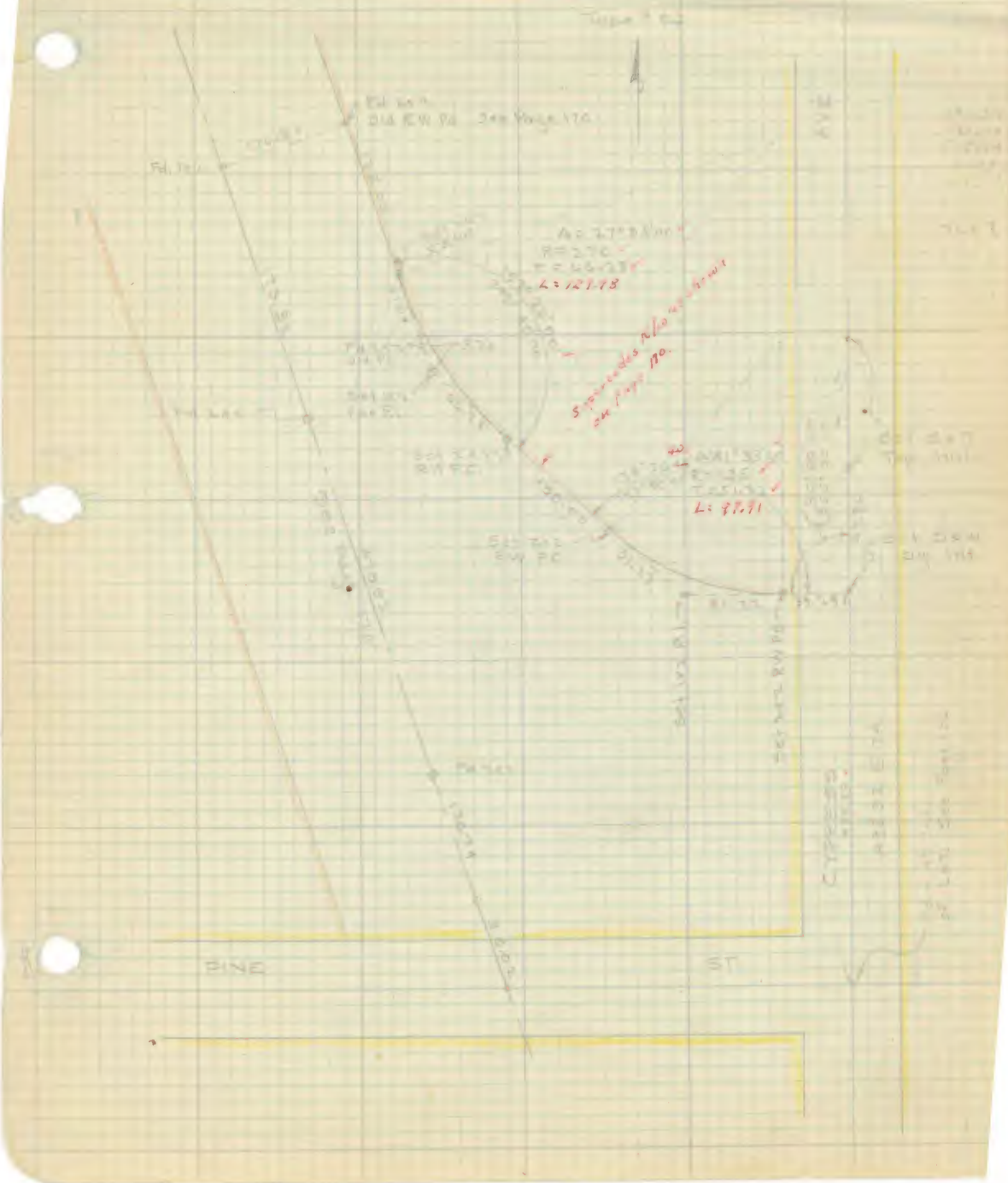

F. B. 238 Pg. 182

CYPRESS
AVE
30
30
PAC. ELEC. R.R.
Pac. Elec. R of W. line
Pac. Elec. Ry line
45.00

F. B. 238 Pg. 183

Platted by [illegible]	W. O. No. [illegible] D. S. O. No.
Date [illegible]	Location [illegible] H.L.V.
Map No. [illegible]	Surveyed by [illegible]
Platting C'k'd by [illegible]	Date [illegible]
Date [illegible]	Indexed

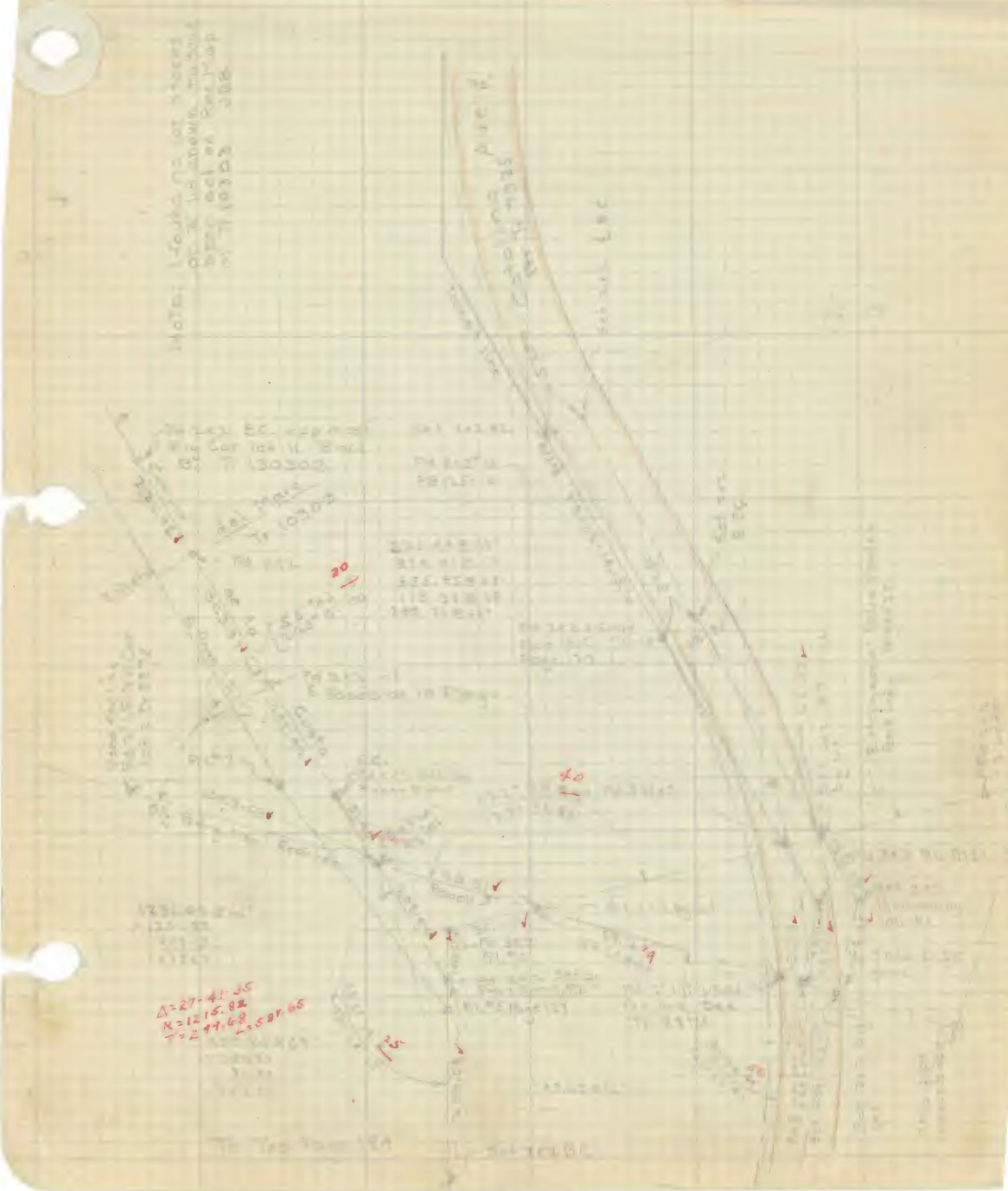

F. B. 238 Pg. 190

From Bottom Page 18.5



F. B.

Platted by Clyne	W. O. No. ____ D. S. O. No. ____
Date Oct 1922	Location. K.F.W.
Map No. R-211-1	Surveyed by
Platting C'k'd by Clyne	Date
Date Nov 1922	Indexed

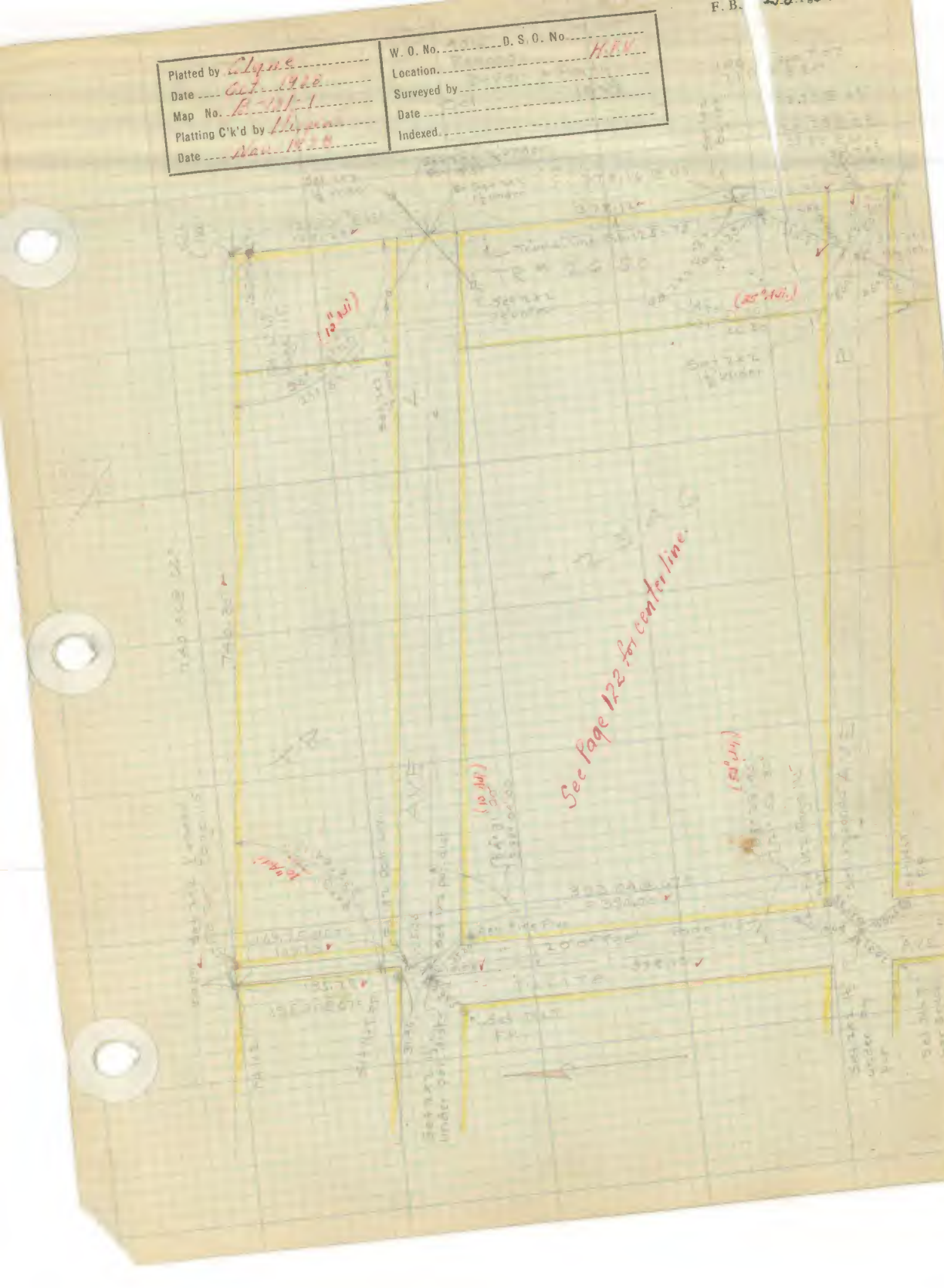

100' Tape #03
Set 2x2 1½' under
Set 2x2 1½' under Por. dist.
Set 2x2 1½' under
378.16 @ 68°
378.12
Set 2x2 1½' under
TRACT
Set 2x2 1½ under by Int
NO 2650
297.95 @ 64
297.91
Set 2x2 1½' under
Set 2x2 1½' under
Fd 1x2 ℄ EC Page 123
Set 2x2 1½' under
Set 2x2 1½' under by Int
Set 2x2 1½' under
TRACT
AVE
Set 2x2 1½' under (50° Adj)
Set 1x2 Por dist
Fd 2x2 Page 113
Set 2x2 1½' under
390.50 @ 67° = 390.46
376.52 @ 66°
20' offset Page 113
376.47
378.13
378.12
AVE
Set 2x2 1½' under
Set 2x2 1½' under
Set 2x2 1½' under Por. dist.
378.17
1.65
376.52

F. B. 238 Pg. 187

Platted by Clyne	W. O. No. [illegible] D. S. O. No.
Date [illegible]	Location [illegible]
Map No. B-131-1	Surveyed by [illegible]
Platting C'k'd by Blackmer	Date [illegible]
Date [illegible]	Indexed

Date

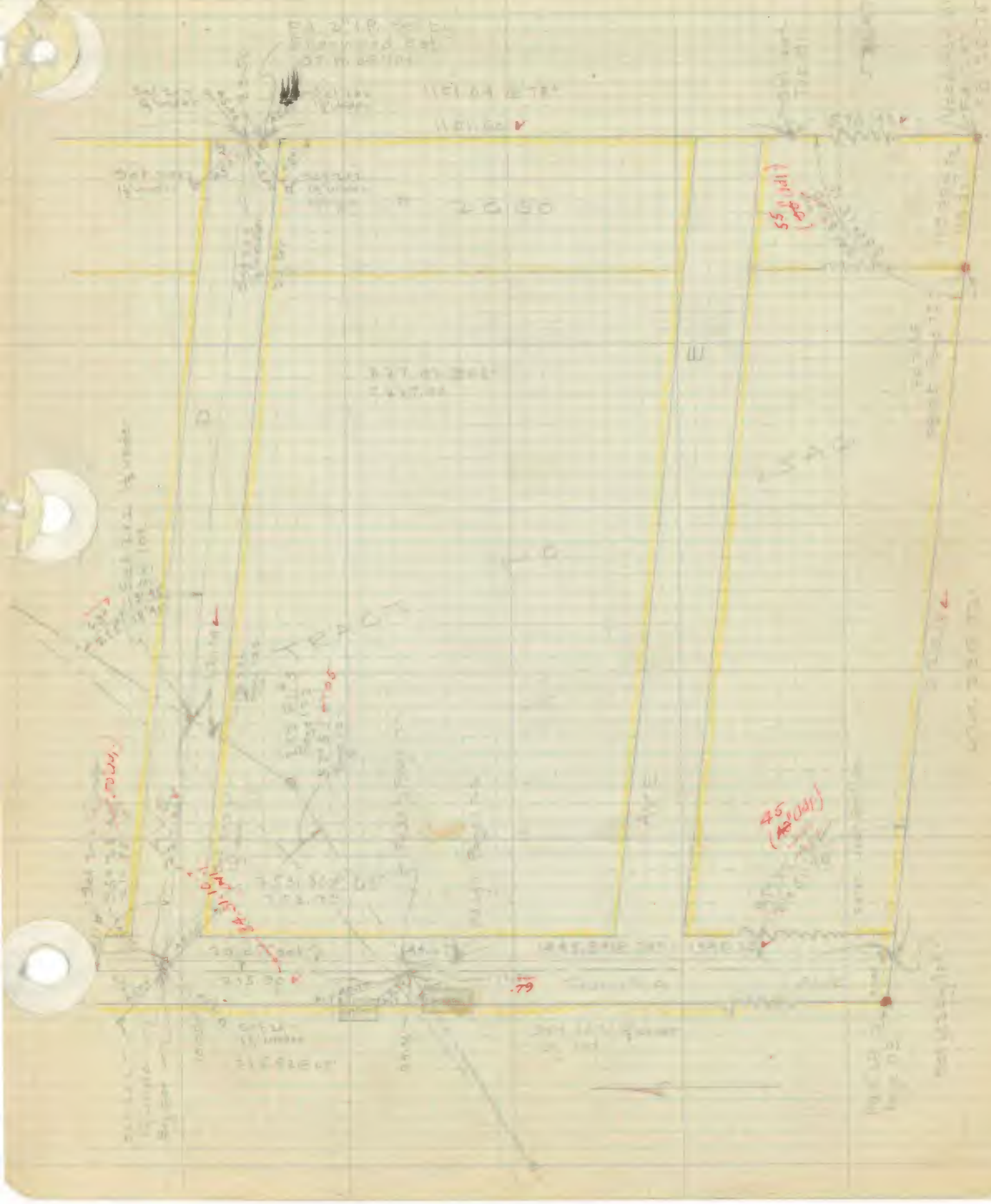

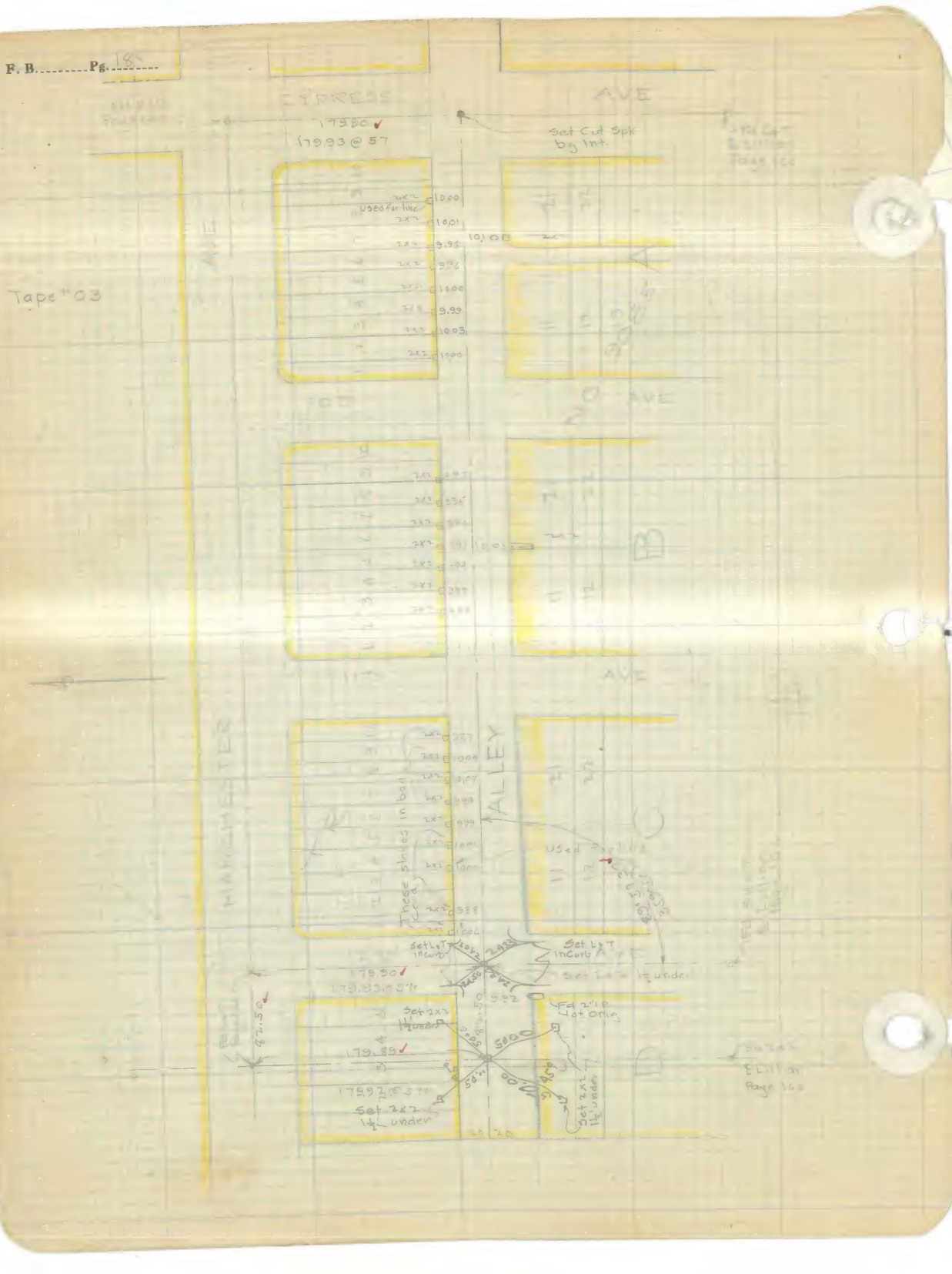
CYPRESS AVE
179.90
179.93 @ 57
Set Cut Spk by Int.
Tape #03
Used for line
10.00
10.01
9.98
9.96
10.00
9.99
10.03
10.00
10.00
AVE
AVE
ALLEY
These stakes in bad
Used for line
Set L & T in Curb
Set L & T in Curb
179.90
179.93 @ 57
Set 2x2 1½ under
Fd 2" IP Not Orig
179.89
179.92 @ 57
Set 2x2 1½ under
Set 2x2 1½ under
82.50
Page 160

Notes by _____ Chief Party _____ F.B. 238 Pg 189

Platted by Higgins	W. O. No. 4615 D. S. O. No.
Date Jan. 1929	Location Redondo H.P.K.
Map No. B 131-1	Surveyed by Jan 1929
Platting C'k'd by Blackmer	Date
Date Jan. 1929	Indexed

Tape 03C 914@70

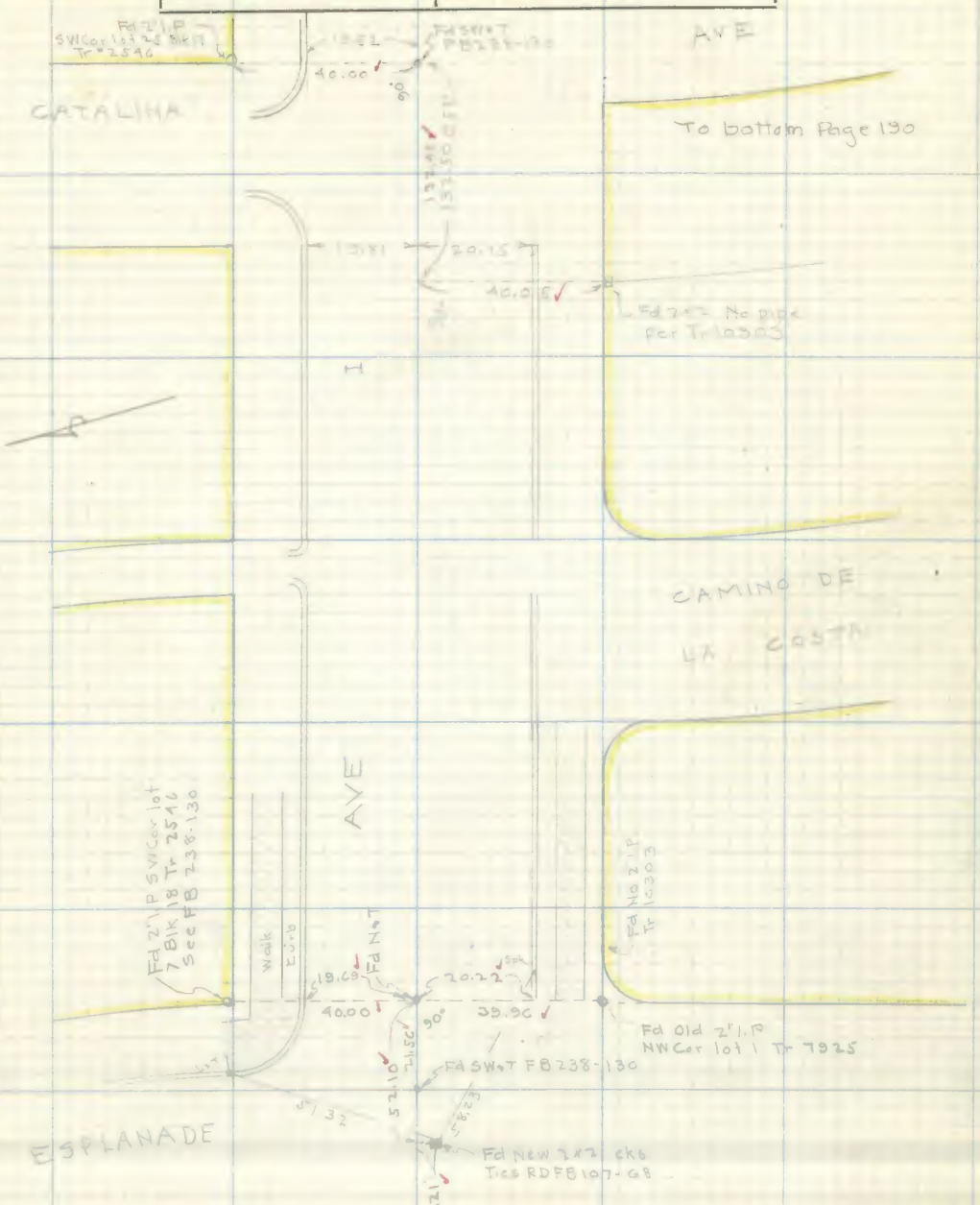

Note: ANY ADDITIONS OR CHANGES ON THIS SHEET MUST BE MADE OR CIRCLED IN Red, WITH DATE AND NAME OF PERSON MAKING CHANGE.

Do not extend notes this side of this line

RETURN TO
LOS ANGELES COUNTY SURVEYOR

F. B. 238 Pg. 190 Chief Party Notes by Date

To bottom Page 191

RETURN TO
LOS ANGELES COUNTY SURVEYOR

Do not extend notes this side of this line

Note! ANY ADDITIONS OR CHANGES ON THIS SHEET MUST BE MADE OR CIRCLED IN Red. WITH DATE AND NAME OF PERSON MAKING CHANGE.

Date _____ Notes by _____ Chief Party _____ F.B. 238 Pg 191

Platted by Higgins	W. O. No. 4815 D. S. O. No.
Date Jan 1929	Location Reseda H.P.V.
Map No. B-131-1	Surveyed by Bacon & Parks
Platting C'k'd by Blackmer	Date Jan 1929
Date Jan 1929	Indexed

Tape # 036 Std @ 70°

Brass Cap Conc

Fd SW & T B.C. FB 125-108

40.00

90°

.15

Fd 2" I.P. See Tr 8875

214.04 @ 62

214.02

AVE

Fd SW & T FB 125-108

40.03

30°

Fd 2" I.P. Plug & Tack NE Cor Lot 2 Tr 7925 See Tr 8875

ELENDA

30.00 30.01

From Top Page 190

Notes: ANY ADDITIONS OR CHANGES ON THIS SHEET MUST BE MADE OR CIRCLED IN Red. WITH DATE AND NAME OF PERSON MAKING CHANGE.

Do not extend notes this side of this line

RETURN TO LOS ANGELES COUNTY SURVEYOR

F. B. _____ Pg. _____ Chief Party Notes by _____ Date _____

RETURN TO
LOS ANGELES COUNTY SURVEYOR

Do not extend notes this side of this line

Note: ANY ADDITIONS OR CHANGES ON THIS SHEET MUST BE MADE OR CIRCLED IN Red. WITH DATE AND NAME OF PERSON MAKING CHANGE.

Date _____ Notes by _____ Chief Party _____ F.B. 238 PG. 193

Platted by	W. O. No. _____ D. S. O. No. _____
Date	Location Alondra Park
Map No.	Surveyed by Boyer & Party
Platting C'k'd by	Date Dec 14 1925
Date	Indexed A. C. Johnson

NOTE: ANY ADDITION OR CHANGES ON THIS SHEET MUST BE MADE OR CIRCLED IN RED, WITH DATE AND NAME OF PERSON MAKING CHANGE.

DO NOT EXTEND NOTES THIS SIDE OF THIS LINE

RETURN TO LOS ANGELES COUNTY SURVEYOR

Survey

To locate and flag

50' offset lines to the center

lines of streets and to the section

line enclosing

ALONDRA PARK

J.D. Boyer

J.A. Williams Jr.

J.C. Daly H.C.

Rose Taylor R.C.

H.H. Irwin

F.B. 138 PG. 194 Chief Party Notes by Date

RETURN TO
LOS ANGELES COUNTY SURVEYOR

DO NOT EXTEND NOTES THIS SIDE OF THIS LINE

NOTE: ANY ADDITION OR CHANGES ON THIS SHEET MUST BE MADE OR CIRCLED IN RED, WITH DATE AND NAME OF PERSON MAKING CHANGE.

Date _____ Notes by _____ Chief Party _____ F.B 238 Pg. 195

Platted by _____	W. O. No. _____ D. S. O. No. _____
Date _____	Location _____
Map No. _____	Surveyed by _____
Platting C'k'd by _____	Date _____
Date _____	Indexed A. C. Johnson

NOTE: ANY ADDITION OR CHANGES ON THIS SHEET MUST BE MADE OR CIRCLED IN RED, WITH DATE AND NAME OF PERSON MAKING CHANGE.

DO NOT EXTEND NOTES THIS SIDE OF THIS LINE

RETURN TO
LOS ANGELES COUNTY SURVEYOR

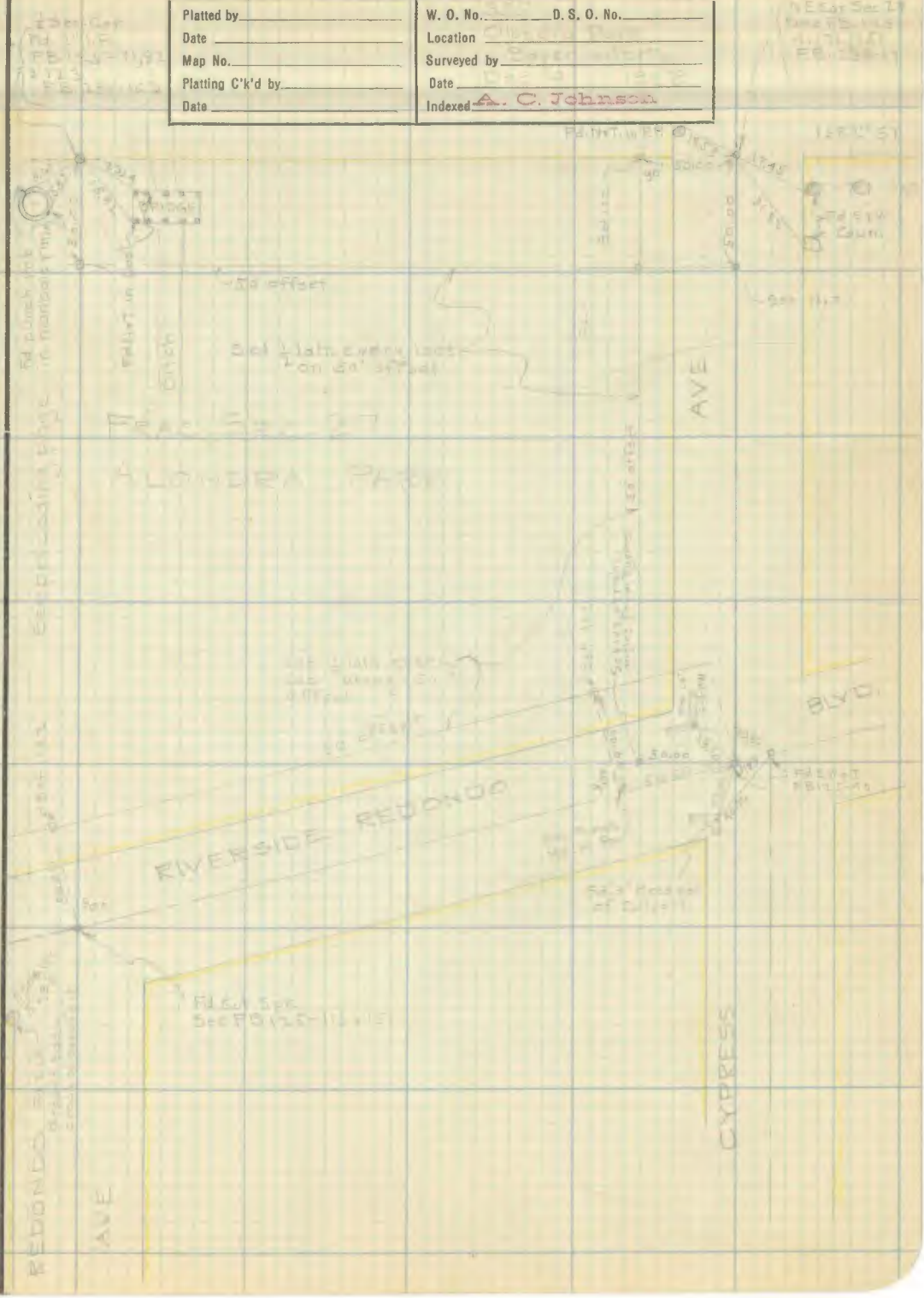

F.B. 239 PG. 106 Chief Party Notes by Date

RETURN TO
LOS ANGELES COUNTY SURVEYOR

DO NOT EXTEND NOTES THIS SIDE OF THIS LINE

NOTE: ANY ADDITION OR CHANGES ON THIS SHEET MUST BE MADE OR CIRCLED IN RED, WITH DATE AND NAME OF PERSON MAKING CHANGE.

Notes Ck'd by	Survey of [illegible]
Map No.	JN [illegible] Tape [illegible] Std [illegible] °F
Office Work	Surveyed by [illegible]
Checked	Notes [illegible] Date [illegible]
Date	Indexed [illegible]

F. B. 228 PG. 201

W.S. 27

SURVEY INVESTIGATION

OF OCEAN AVE from

242nd ST North to Sepulveda Blvd
(WALNUT) (STATE)

J. N 0302.01

January 27, 28, 29, 1960

MEADOW PARK TRACT

Party
J. H. Brown
R. M. Koppl
B. Nunez
G. R. Merino

Note: Any Additions or Changes on This Sheet Must be Made or Circled in Red Ink With Date and Name of Person Making Change.

PLEASE RETURN TO
LOS ANGELES COUNTY ENGINEER
700 LOS ANGELES COUNTY ENGINEERING BLDG.

Do not extend this side of this line.

76F309S S&E #247 11-58

F. B. 238 PG. 202

PLEASE RETURN TO
LOS ANGELES COUNTY ENGINEER
700 LOS ANGELES COUNTY ENGINEERING BLDG.

Do not extend this side of this line.

Note: Any Additions or Changes on This Sheet Must be Made or Circled in Red Ink With Date and Name of Person Making Change.

Notes Ck'd by J. AJA	Survey of [illegible]	F. B. 238 Pg. 203
Map No.	JN [illegible] Tape [illegible] Std [illegible] °F	
Office Work	Surveyed by [illegible]	
Checked	Notes [illegible] Date [illegible]	
Date	Indexed K. C. Johnson	

W.S. 27 G-2

Cont Pg 204

SB 4 97 @ 60° = 684.93 ✓

(25)

(25)

AVE

242nd (WALNUT)

Tape #[illegible] Std @ 60°

①	②
40.83	41.86
100.48	99.47
99.42	100.49
100.47	99.42
99.39	100.46
99.91	98.82
99.66	100.76
23.11	22.01
21.70	
684.97 ✓	[illegible] PAC Coast Hwy
18.75	40.46
47.27	48.39
100.72	99.60
99.56	100.74
100.57	99.40
99.59	100.82
100.60	99.38
99.62	100.62
100.66	99.67
99.67	100.83
100.56	99.41
99.57	100.83
100.66	99.40
99.77	100.84
100.64	99.58
99.61	100.91
100.66	99.75
99.61	100.60
100.82	99.84
99.68	100.82
32.01	30.98
2585.76	2585.76 ✓
-.13	Temp Corr -.13 ✓
2585.63	2585.63 ✓

Avg = 2585.63

54 59

1017.56M.

1017+

694.93 Meas ✓

2585.63 Meas ✓

2584.73 per Co. Sur. Mkd No. B-312

1) 84 44 20
2) 338 57 20
3) 148 26 00
Avg = 84 44 20 ✓

(40)

END SURVEY

Fd County [illegible] Man. [illegible] marked as shown below. Rd [illegible] 3.30 NE [illegible] FB 238-112 C

COUNTY SURVEYORS WALNUT ST MONUMENT

END SURVEY

Note: Any Additions or Changes on This Sheet Must be Made or Circled in Red Ink With Date and Name of Person Making Change.

Do not extend this side of this line.

PLEASE RETURN TO
LOS ANGELES COUNTY ENGINEER
700 LOS ANGELES COUNTY ENGINEERING BLDG.

76F309S S&E #247 -58

F. B. 239 PG. 204

cont pg 205



W.S. 27 C-1

PLEASE RETURN TO
LOS ANGELES COUNTY ENGINEER
700 LOS ANGELES COUNTY ENGINEERING BLDG.

Do not extend this side of this line.

Note: Any Additions or Changes on This Sheet Must be Made or Circled in Red Ink With Date and Name of Person Making Change.

Notes Ck'd by [illegible]	Survey of Sur. Investigation
Map No.	JN 0302.01 Tape 069 Std 68 °F
Office Work	Surveyed by [illegible]
Checked	Notes [illegible] Date 1-27-60
Date	Indexed C. Johnson

F. B. 238 PG. 205

WS 27 C-1

(25) (25)

Cont pg 206

230th (MC DONALD)

AVE

Set punch marks on line in M.H. Rim

Cont pg 212

(50) 1017-20 Meas

Measured to ints 4 tan punch marks in M.H. Rim (also 0.06 W of ints 4 chisel marks)

0.04

0.04

Fd pk

ST

18

47" (calc)

(to 66)

99 59	100 [illegible]
100 83	[illegible]
99 55	100 [illegible]
100 [illegible]	[illegible]
[illegible]	100 [illegible]
100 61	99 [illegible]
99 58	100 [illegible]
100 50	[illegible]
99 55	100 [illegible]
100 55	99 38
99 36	100 [illegible]
100 [illegible]	[illegible]
99 43	[illegible]
100 55	[illegible]
99 [illegible]	[illegible]
100 50	[illegible]
99 82	[illegible]
100 [illegible]	[illegible]
99 48	[illegible]
100 [illegible]	[illegible]
99 [illegible]	100 [illegible]
100 72	[illegible]
99 [illegible]	[illegible]
100 54	99 45
99 82	[illegible]
70 95	71 [illegible]
74 39	73 [illegible]
2585.73	2585.78
- .03 Temp Cor	- .03
2585.70	2585.75

Avg = 2585.72

LINE per FB 238-112 B

2585.72 Meas

(25) (25)

OCEAN

NO SURVEY

Cont pg 204

Note: Any Additions or Changes on This Sheet Must be Made or Circled in Red Ink With Date and Name of Person Making Change.

Do not extend this side of this line.

PLEASE RETURN TO
LOS ANGELES COUNTY ENGINEER
700 LOS ANGELES COUNTY ENGINEERING BLDG.

76F309S S&E #247 11-58

F. B. 238 Pg. 206

cont pg 207

362.42 Meas.

Fd 2" I.P. No. plug used center
dn 16" (FB 238-107)
24.29 Rec
24.34 Meas

set sq hd spk by ints

TR 454

25.08 Meas.

(25)

Meas 1.28

Set nail by ints

(25)

Meas 2.38

Existing pk flush on line.

TR 454

(T=78)

68.46	69.44
100.60	99.62
99.75	100.72
100.81	99.84
99.54	100.55
22.57	21.57
491.73	491.74
+.02	+.02
491.75	491.76

Avg = 491.76

Fd 2" I.P. wood plug (loose). Flush tg RE. 1999 dying on plug

491.76 Meas

AVE

226th

(ALICE)

ST

Set punch mark on line

Measured to

(50)

(50)

(T=70)

99.14	100.18
100.84	99.80
99.63	100.55
100.67	99.76
99.23	100.16
100.48	99.54
99.68	100.62
100.51	99.56
99.22	100.28
100.64	99.58
99.40	100.37
100.77	99.81
99.56	100.50
100.72	99.77
99.56	100.55
100.66	99.67
99.58	100.63
31.08	30.08
1731.37	1731.36
+.02	+.02
1731.39	1731.38

Avg = 1731.38

Set spk on line

31.08

Per FB 238-112.

1731.38 Meas.

LINE

OCEAN

TR. LINE

(25)

(25)

MEADOW PARK TR

No Search in sewer ditch for MON. per FB 238-112 A

cont pg 205

TR 454

MEADOW PARK TR

W.S 27 C-1

PLEASE RETURN TO
LOS ANGELES COUNTY ENGINEER
700 LOS ANGELES COUNTY ENGINEERING BLDG.

Do not extend this side of this line.

Note: Any Additions or Changes on This Sheet Must be Made or Circled in Red Ink With Date and Name of Person Making Change.

Notes Ck'd by J. AJA	Survey of SURVEY INDEXING
Map No.	JN 0302 01 Tape 069 Std 60 °F
Office Work	Surveyed by J. H. Brown
Checked	Notes 1/16/13 Date 1-29-60
Date	Indexed K. C. Johnson

F. B. 298 PG. 207

W.S. 27 C-1

SEPULVEDA BLVD.
(STATE ST)

could be
2987
2587
2387

END SURVEY

Fd nail & L.S. tg #2387
(Approx ℄ Sepulveda Blvd.)
No search for MON.
because intersection
has been lowered

END SURVEY

(100)

END SURVEY

(T=75)

77 08	78 11
100 56	99 55
79 66	100 70
64 58	64 76
120 51	19 29
362.39 ✓	362.41 ✓
+.02 Temp Corr	+.02
362.41 ✓	362.43 ✓

Avg = 362.42 ✓

362.42 Meas.

OCEAN AVE

TR No 454

(25)

(85)

TR No 454

cont pg 206

Note: Any Additions or Changes on This Sheet Must be Made or Circled in Red Ink With Date and Name of Person Making Change.

Do not extend this side of this line.

PLEASE RETURN TO
LOS ANGELES COUNTY ENGINEER
700 Los Angeles County Engineering Bldg.

76F309S S&E #247 11-58

F. B. 238 PG. 208



W.S. 27, C-14 C-2

PLEASE RETURN TO
LOS ANGELES COUNTY ENGINEER
700 LOS ANGELES COUNTY ENGINEERING BLDG.

Do not extend this side of this line.

Note: Any Additions or Changes on This Sheet Must be Made or Circled in Red Ink With Date and Name of Person Making Change.

Notes Ck'd by	Survey of
Map No.	JN Tape Std °F
Office Work	Surveyed by
Checked	Notes Date
Date	Indexed

F. B. 238 Pg. 209

WS 21 C-2

Note: Any Additions or Changes on This Sheet Must be Made or Circled in Red Ink With Date and Name of Person Making Change.

Do not extend this side of this line.

PLEASE RETURN TO
LOS ANGELES COUNTY ENGINEER
700 Los Angeles County Engineering Bldg.

242nd (WALNUT)

ST.

END SURVEY

76F309S S&E #247 11-58

F. B. 238 Pg. 210

cont. pg. 211

High Wind (T=58)

55.58	56.50
100.03	99.77
99.76	100.33
100.84	99.77
99.41	100.44
70.65	71.63
66.12	67.07
71.03	70.00
666.07	666.10
-.04	-.04
666.03	666.06

Temp Corr

Avg = 666.04

High Wind T=58

79.68	80.64
100.37	99.40
81.89	82.77
11.29	10.40
[illegible]	12.75
100.86	99.84
99.47	100.46
100.54	[illegible]
[illegible]	[illegible]
80.51	80.34
46.54	27.66
814.48	814.50
-.05	-.05
814.43	814.45

Temp Corr

Avg = 814.44

High Wind T=60

51.97	52.89
51.99	50.09
57.64	58.03
57.95	57.46
80.75	80.24
260.30	260.30
-.01	-.01
260.29	260.29

Temp Corr

Avg = 260.29

cont. 209

WS-21 C-2

PLEASE RETURN TO
LOS ANGELES COUNTY ENGINEER
700 LOS ANGELES COUNTY ENGINEERING BLDG.

Note: Any Additions or Changes on This Sheet Must be Made or Circled in Red Ink With Date and Name of Person Making Change.

Do not extend this side of this line.

Notes Ck'd by	Survey of Sorley Investigation (Ocean Ave)
Map No.	JN 030201 Tape 067 Std 68 °F
Office Work	Surveyed by J. H. Brown
Checked	Notes J. H. B. Date 2-16-60
Date	Indexed A. C. Johnson

F. B. 238 PG. 211

(T= 64)

99.65	100.65
100.78	99.78
99.62	100.38
101.01	100.26
99.80	100.59
100.75	99.97
99.75	100.58
100.83	100.01
99.69	100.60
100.80	99.89
99.77	100.69
100.81 (T=66)	99.95
99.95	100.81
100.77	99.91
99.87	100.73
100.83	99.98
99.96	100.75
100.82	100.03
99.83	100.65
100.66	99.84
99.68	100.45
100.81	100.03
99.60	100.56
100.64	99.70
98.20	98.65
81.15 (T=70)	80.71



Note: Any Additions or Changes on This Sheet Must be Made or Circled in Red Ink With Date and Name of Person Making Change.

Do not extend this side of this line.

PLEASE RETURN TO
LOS ANGELES COUNTY ENGINEER
700 LOS ANGELES COUNTY ENGINEERING BLDG.

76F309S S&E #247 11-58

F. B. 238 Pg. 212

END SURV.

Fd County SURVEYORS MON in cont. Dn 3.5 ft. per FB 238-112 B Marked as shown above Fd 2" I.P. wood plug & nail loose. (TR. No 19245) per R.S. 2663. Fd to be 0.02 S. & 0.31 E. of MON. Reset plug & over MON. Ex. IN

set nail & tack dist on ℄ prod. 25.11 set 30.23 Meas.

set nail & tack 1.30 = ℄ prod. (7 = plate elev)

Ints 4 lane ch. meets @ OCEAN AVE TO ints 4 lane ch. marks

	(T=60)	
98.74		97.63
-.06		-.06
98.68		99.57
100.28		99.39
99.55		100.56
100.61		99.59
99.64		100.57
100.76		99.93
99.68		100.50
100.73		99.91
99.67		100.58
100.59		100.58
17.06		16.17
1017.25 ✓		1017.25 ✓
-.05		-.05
1017.20 ✓		1017.20 ✓
Adm =		1017.20 ✓

Set nail & tin in pow pole #1347 78.5 E Elev (6.0 ± above C.S. MON) Elev 1.1 in C.S. MON

Set nail & tin in tel pole #A7694 E 3.3 ± above elev C.S. MON

TR. ℄

27.95 Meas

230 ± ft (MCDONALD ST.)

P/L

(25)

1017.20

6.30 Meas

Fd nothing dn. 18" Reset 2X2 Flush as shown

(25)

P/L

84°

TRANSIT LINE

25.11
405.83
2154.96
2585.90

2585.90 Re-Meas
2586.04 Meas

405.83 Meas

99	60	100	50
100	51	99	41
99	64	100	54
100	91	99	89
5	29 ✓	5	29
405	95	405	83
-	01		01
405	94 ✓		82 ✓
	Avg = 405		83 ✓

25.00

Fd 2x2 (broken) on line (See R.S. 2663) Undermarked & flush in hole as shown

2154.96 Meas

CONT pg. 211

PLEASE RETURN TO
LOS ANGELES COUNTY ENGINEER
700 LOS ANGELES COUNTY ENGINEERING BLDG.
Do not extend this side of this line.

Note: Any Additions or Changes on This Sheet Must be Made or Circled in Red Ink With Date and Name of Person Making Change.

Notes Ck'd by	Survey of SURVEY INVEST. (MANDOW PARK TR)
Map No.	JN 0302.01 Tape 069 Std 68 °F
Office Work	Surveyed by W. H. Brown
Checked	Notes W. H. B. Date 2-16-60
Date	Indexed A. C. Johnson

F. B. _____ PG. 213

WS 270-1

(25) (25)

1017.28
20.77
996.51
236th

(25)

996.51

ST

211

20.77

1017.28
MPGS

(25) cont pg

NOTE
THIS INTS. SHOWN
PAGE 204

AVE

OCEAN

T= 70

20.77	20.77
99.71	100.77
100.79	99.72
99.64	100.57
100.56	99.62
99.75	100.61
100.66	99.80
99.65	100.55
100.73	99.82
99.72	100.62
95.31	94.41
1017.29	1017.26
+ .01	+ .01
1017.30	1017.27

Avg = 1017.28

Note: Any Additions or Changes on This Sheet Must be Made or Circled in Red Ink With Date and Name of Person Making Change.

Do not extend this side of this line.

PLEASE RETURN TO
LOS ANGELES COUNTY ENGINEER
700 LOS ANGELES COUNTY ENGINEERING BLDG.

76F309S S&E #247 11-58

F. B. _____ Pg. 214

PLEASE RETURN TO
LOS ANGELES COUNTY ENGINEER
700 Los Angeles County Engineering Bldg.

Note: Any Additions or Changes on This Sheet Must be Made or Circled in Red Ink With Date and Name of Person Making Change.

Do not extend this side of this line.

Notes Ck'd by	Survey of Survey 242nd St (Ocean Ave)
Map No.	JN 3302.01 Tape 064 Std 68 °F
Office Work	Surveyed by C.H. Gibson
Checked	Notes 3-4-13 Date 2-16-60
Date	Indexed C. Jones

F. B. 238 Pg. 215

Calm

Fe. chain measurements

W 542

Level wind blowing

C.S. MON @ INT LINE
242nd ST East to
C.S. MON @ OCEAN Ave
& 242nd St.
(T=64)

6.30		6.22	
25.56		87.11	
51.55		56.02	
49.97		50.38	
100.00		98.97	
100.41		100.29	
100.32		99.64	
99.22		100.35	
100.59		99.48	
99.31		100.22	
96.86 T=66		99.23	
1017.38		1017.33	
-.02		-.02	
1017.36		1017.36	Avg = 1017.36

C.S. MON @ Ints of
242nd ST & OCEAN Ave
North to

242nd (MON) to OCEAN AVE to 236th (MON)
T=66 Calm

99.42		100.57	
100.27		99.11	
99.30		100.68	
100.33		98.94	
99.39		100.42	
100.58		99.55	
42.83		93.81	
92.73		41.75	
37.85		38.04	
100.47		99.48	
99.28		100.57	
100.20		99.01	
99.56		100.76	
100.59		99.39	
99.39		100.14	
100.22		99.48	
99.41		100.42	
100.50		99.49	
99.23		100.41	
100.14		99.36	
99.52		100.59	
100.40		99.32	
99.26		100.03	
100.31		99.56	
99.44		100.01	
100.19		99.43	
99.17		100.15	
65.27 T=70		64.10	
2585.55		2585.57	

Avg = 2585.56

Level wind blowing

C.S. Mon @ Int. of
236th St. & Ocean Ave.
North to Ints. & Tan. M.M.'s
on M.H. Pin @ 230th St.
(T=70)

99.32		100.24	
100.64		99.25	
99.51		100.28	
100.36		99.59	
99.31		100.14	
100.52		99.69	
99.41		100.30	
100.57		99.71	
99.51		100.40	
100.37		99.51	
99.46		100.26	
100.42		99.61	
99.63		100.46	
100.53		99.99	
99.42		100.25	
100.38		99.54	
99.57		100.38	
100.19		99.38	
99.36		100.14	
100.55		99.71	
99.61		100.45	
100.24		99.42	
99.77		100.57	
100.74		99.74	
99.60		100.32	
25.17		24.80	
2585.67		2585.68	
		+.03	
2585.70		2585.71	

Avg = 2585.70

Shown pgs. 204 & 205

Note: Any Additions or Changes on This Sheet Must be Made or Circled in Red Ink With Date and Name of Person Making Change.

Do not extend this side of this line.

PLEASE RETURN TO
LOS ANGELES COUNTY ENGINEER
700 LOS ANGELES COUNTY ENGINEERING BLDG.

76F309S S&E #247 11-56

F. B. 238 PG. 216

1X2 & nail 25.11 W of C.S. MON at TR Line & 242nd (WALNUT) ST (see pages 208 & 209) North to 1X2 & nail North of Newton ST page 210

T=72 calm

51.96	52.87
11.99	11.09
12.31	13.09
45.32	44.54
57.95	58.44
80.76	80.27
260.29	260.30
+.01	+.01
260.30	260.31

Avg = 260.30

from 1X2 & nail above North Light west wind.

79.67 T=72	80.63
100.45	99.50
82.16	82.99
11.07	10.27
12.60	13.53
100.43	99.50
99.41	100.34
100.52	99.59
99.46	100.37
80.17	80.04
48.43	47.65
55.38	56.51
100.61	99.69
99.50	100.45
[illegible]	[illegible]
[illegible]	[illegible]
[illegible]	[illegible]
[illegible]	[illegible]
[illegible]	56.96
1480.40	1480.41

(Pac coast [illegible] nail pg 210)

Avg = 1480.40 + .04 = 1480.44

To 1X2 & nail bot pg 211 on 25' offset line

From 1X2 & nail on TR LINE bot pg 211 North to CS MON at ints TR. Line & 236th (Center ST)

calm (T=64)

100.74	99.73
99.62	100.64
100.73	99.63
99.69	100.79
100.37	99.44
99.74	100.68
100.68	99.60
41.96	42.18
99.59	100.45
843.12	843.14
-.02	-.02
843.10	843.12

Avg = 843.11

see pg 211

FROM 2X2 & nail over C.S. MON at TR. Line & 236th (CENTER ST) pg 211 North to nail in broken 2X2 bot page 212

calm (T=64)

100.63	99.63
99.84	100.84
100.36	99.62
100.22	100.97
100.57	99.79
100.00	100.77
100.58	99.76
100.00	100.82
100.00	100.45
1.29	
99.81	100.64
100.96	100.11
99.78	100.64
100.85	99.99
99.85	100.72
100.73	99.75
99.50	100.48
100.74	99.85
99.68	100.57
[illegible]	[illegible]
99.48	100.29
100.74	99.77
48.56	49.54
2155.00	2155.03
-.06	Temp Corr -.06
2154.94	2154.97

Avg = 2154.96

PLEASE RETURN TO
LOS ANGELES COUNTY ENGINEER
700 LOS ANGELES COUNTY ENGINEERING BLDG.

Do not extend this side of this line.

Note: Any Additions or Changes on This Sheet Must be Made or Circled in Red Ink With Date and Name of Person Making Change.

Notes Ck'd by	Survey of Preservation of Mon
Map No.	JN 0302.01 Tape 2.70 Std 68 °F
Office Work	Surveyed by Uharriet
Checked	Notes Uharriet Date 6-2-60
Date	Indexed 6-6-60

F. B. 238 Pg. 217

PRESERVATION OF MONUMENT

J.N. 0302.01

JUNE 1960

Survey to tie out intersection monument at Kent Ave. & 226th St.

Ref. F.B. 238-112A

Uharriet
Paterson
Smith
Liden

Note: Any Additions or Changes on This Sheet Must be Made or Circled in Red Ink With Date and Name of Person Making Change.

Do not extend notes this side of this line.

RETURN TO
LOS ANGELES COUNTY ENGINEER
700 LOS ANGELES COUNTY ENGINEERING BLDG.

763095 CE #247—7-53

F. B. 238 PG. 218

INDEX

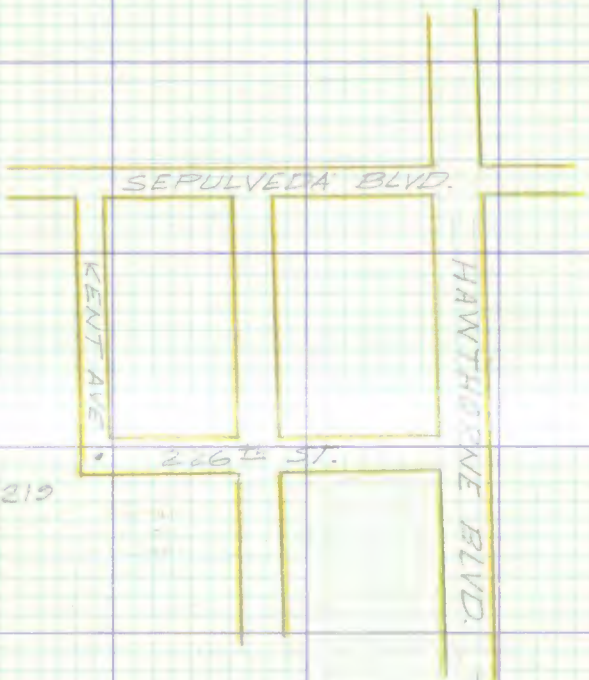

P9.219

THE PACIFIC ELECTRIC RAILWAY

RETURN TO
LOS ANGELES COUNTY ENGINEER
700 LOS ANGELES COUNTY ENGINEERING BLDG.

Note: Any Additions or Changes on This Sheet Must be Made or Circled in Red Ink With Date and Name of Person Making Change.

Do not extend notes this side of this line.

Notes Ck'd by	Survey of
Map No.	JN Tape Std °F
Office Work	Surveyed by
Checked	Notes Date
Date	Indexed

F. B. 238 Pg. 219

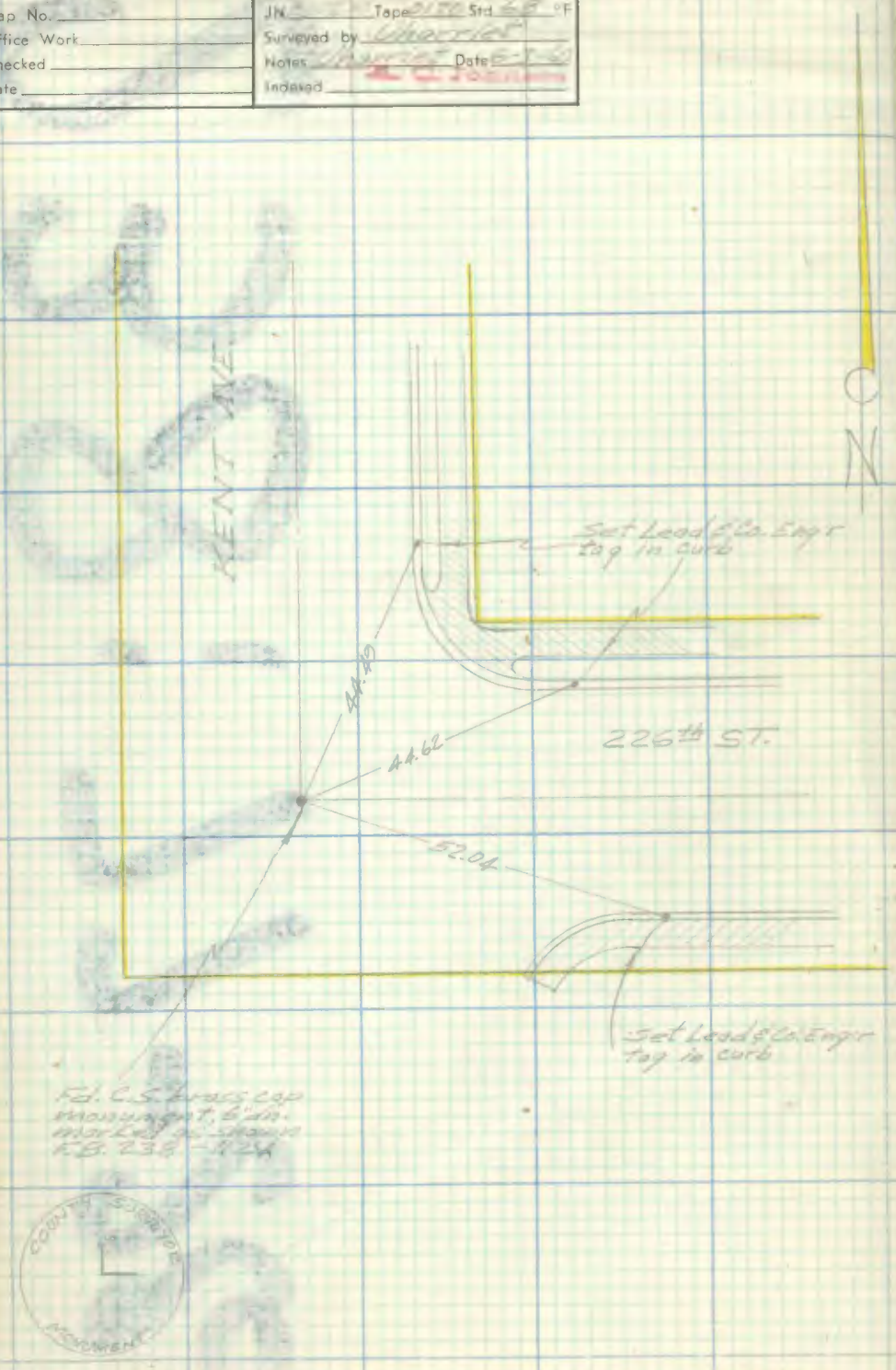

238

238:77-26

F. B. 238 PG. 220