239

F.B. 239

Date_____ Notes by_____ Chief Party_____ F.B._____ Pg._____

| | |
|---|---|
| Platted by_____ | W. O. No._____ D. S. O. No._____ |
| Date _____ | Location _____ |
| Map No._____ | Surveyed by_____ |
| Platting C'k'd by_____ | Date _____ |
| Date _____ | Indexed_____ |

NOTE: ANY ADDITION OR CHANGES ON THIS SHEET MUST BE MADE OR CIRCLED IN RED. WITH DATE AND NAME OF PERSON MAKING CHANGE.

DO NOT EXTEND NOTES THIS SIDE OF THIS LINE

RETURN TO
LOS ANGELES COUNTY SURVEYOR

F.B 239 Pg. INDEX Chief Party Notes by Date

F.B.No. 239

PAGES: Index, 1 to 28 incl.- 29 34A 1 to 36 incl.

36A, 36B, 37 to 163 inclusive.

RETURN TO LOS ANGELES COUNTY SURVEYOR

DO NOT EXTEND NOTES THIS SIDE OF THIS LINE

NOTE: ANY ADDITION OR CHANGES ON THIS SHEET MUST BE MADE OR CIRCLED IN RED. WITH DATE AND NAME OF PERSON MAKING CHANGE.

F. B. 239 Pg. 1

| | |
|---|---|
| Platted by | W. O. No. 4044 D. S. O. No. |
| Date | Location. Las Tunas Drive |
| Map No. | Surveyed by A.W. Van Fleet |
| Platting C'k'd by | Date |
| Date | Indexed |

SURVEY
FOR
WIDENING AND EXTENDING
OF
LAS TUNAS DRIVE
FROM
SAN GABRIEL BOULEVARD
TO
PECK ROAD

Nov. & Dec. 1926

Party
Van Fleet
Moore
Irwin
Ethier

F. B. 239 Pg. 12

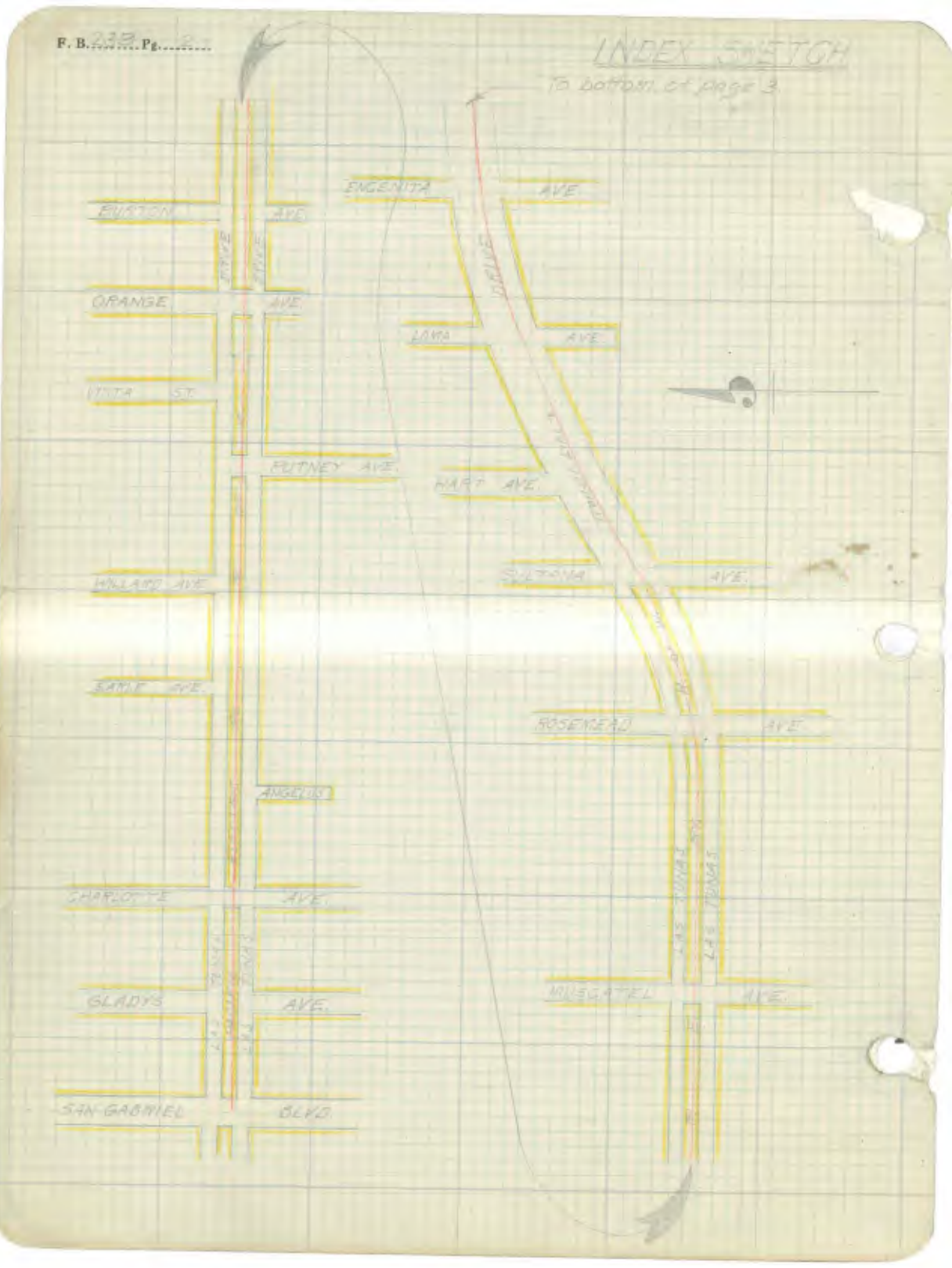
INDEX SKETCH
TO bottom of page 3
ENCINITA
AVE.
EUATON
AVE.
ORANGE
AVE.
LAMA
AVE.
VISTA
ST.
PUTNEY AVE.
HART AVE.
WILLARD AVE.
SULTANA
AVE.
BAMF AVE.
ROSEMEAD
AVE.
ANGELUS
CHARLOTTE
AVE.
GLADYS
AVE.
MUSCATEL
AVE.
SAN GABRIEL
BLVD.

F. B. 239 Pg. 3

| | |
|---|---|
| Platted by | W. O. No. [illegible] D. S. O. No. |
| Date | Location. Las Tunas Drive |
| Map No. | Surveyed by A. McVean Fleet |
| Platting C'k'd by | Date Nov 4 Dec. 1926 |
| Date | Indexed |

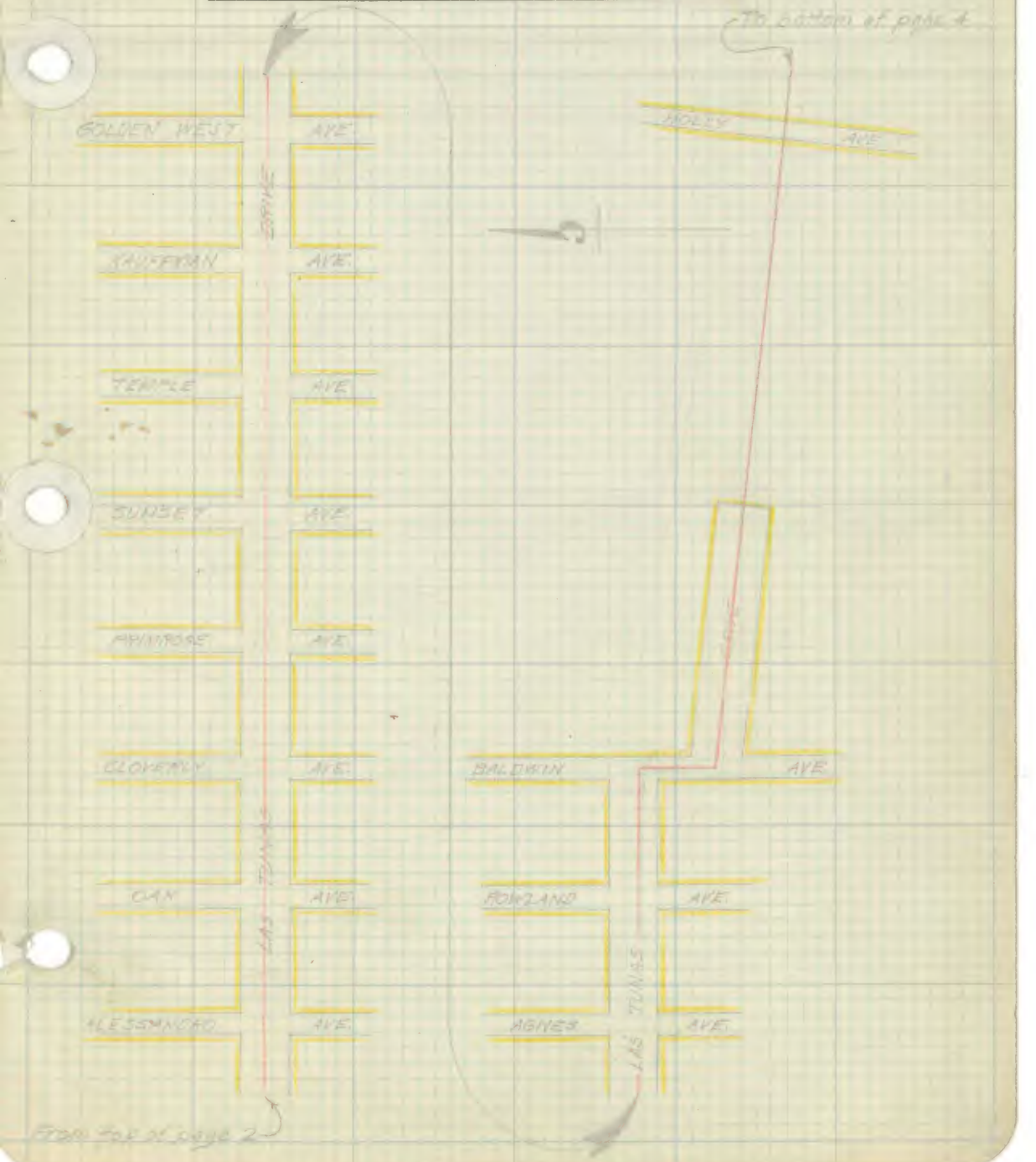

F. B. 295 Pg. 4


To bottom of page 5.
SANTA ANITA AVE.
ROAD
AZUSA
EL MONTE AVE.
HOLLY AVE.
From top of page 5.

F. B. 239 Pg. 5

| | |
|---|---|
| Platted by | W. O. No. [illegible] D. S. O. No. |
| Date | Location. [illegible] |
| Map No. | Surveyed by [illegible] |
| Platting C'k'd by | Date [illegible] |
| Date | Indexed |



F. B. 239 Pg. 5

To bottom of Page 7

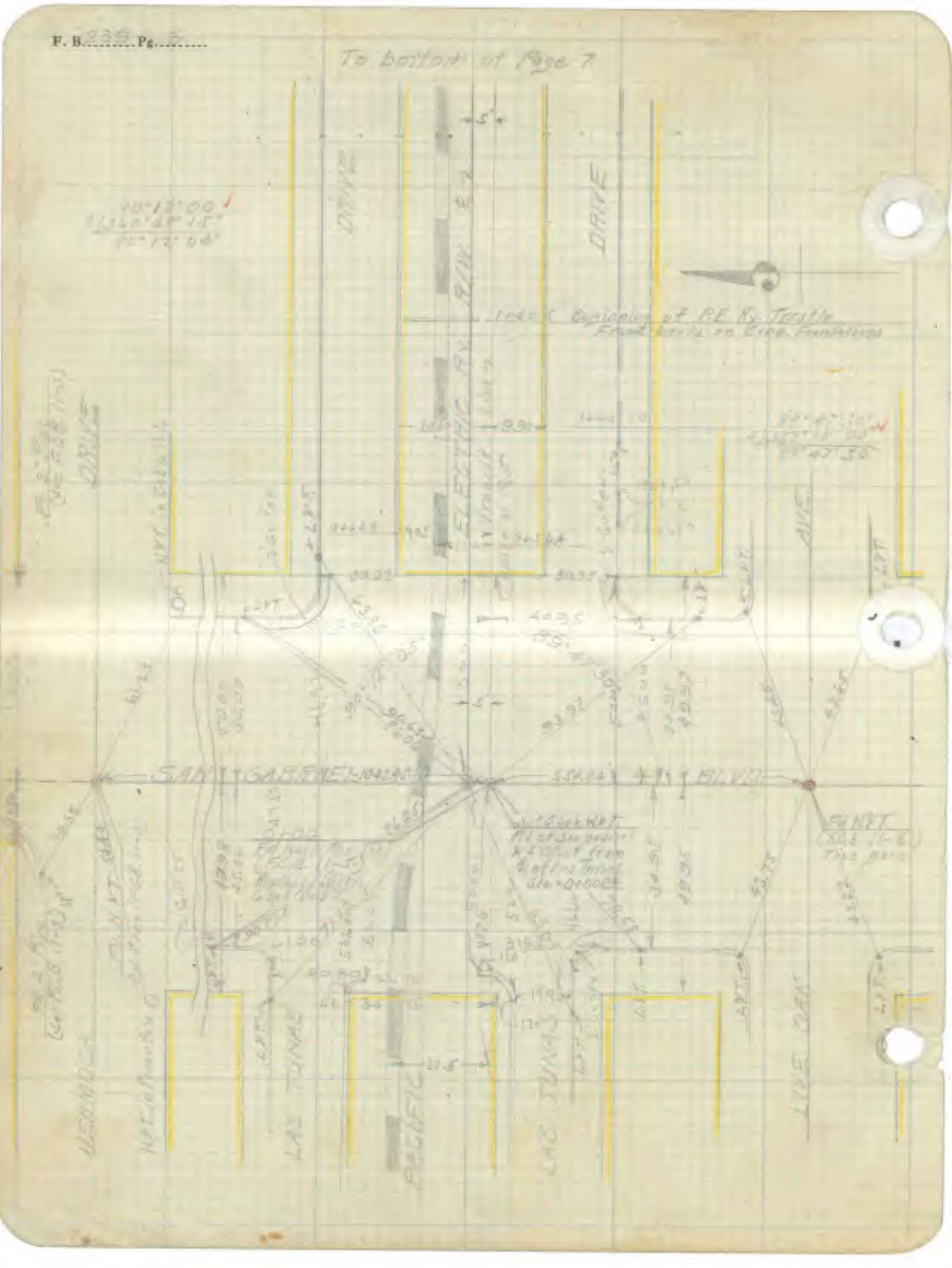

| | |
|---|---|
| Platted by | W. O. No. ... D. S. O. No. |
| Date | Location. |
| Map No. | Surveyed by |
| Platting C'k'd by [illegible] | Date |
| Date Feb 1927 | Indexed |

F. B. 239 Pg.

To Bottom of Page 3
9+32.00
9+57.00
9+35.00
9+57.50
9+07.00
8+87.00
DRIVE
DRIVE
AVE
HERMOSA
CHARLOTTE
AVE
1029.20
"X" in Rim of M.H.
Culvert - Double 2' x 3' Conc. walls - Plank top
Set G.S.W.P.T.
Fd G. Spk. W.P.T. (No reference)
N.P.T. in Tel. Pole
N.P.T. in Acacia Tree
N.P.T. in Loquat Tree
N.P.T. in S. Gate Post
7+19.5 ℄ of Culvert 2' x 36' Conc. walls with plank top
7+60.24
Set G. Spk. W.P.T. by Intersection
6+27.5
6+26.50
6+05.50
LAS TUNAS
LAS TUNAS
From Top of Page 5

F. B. 239 Pg. 9

| | |
|---|---|
| Platted by | W. O. No. D. S. O. No. |
| Date | Location. Las Tunas Drive |
| Map No. | Surveyed by A. W. Van Fleet |
| Platting C'k'd by M.G.M. | Date 11-19-26 |
| Date Feb. 1927 | Indexed. |

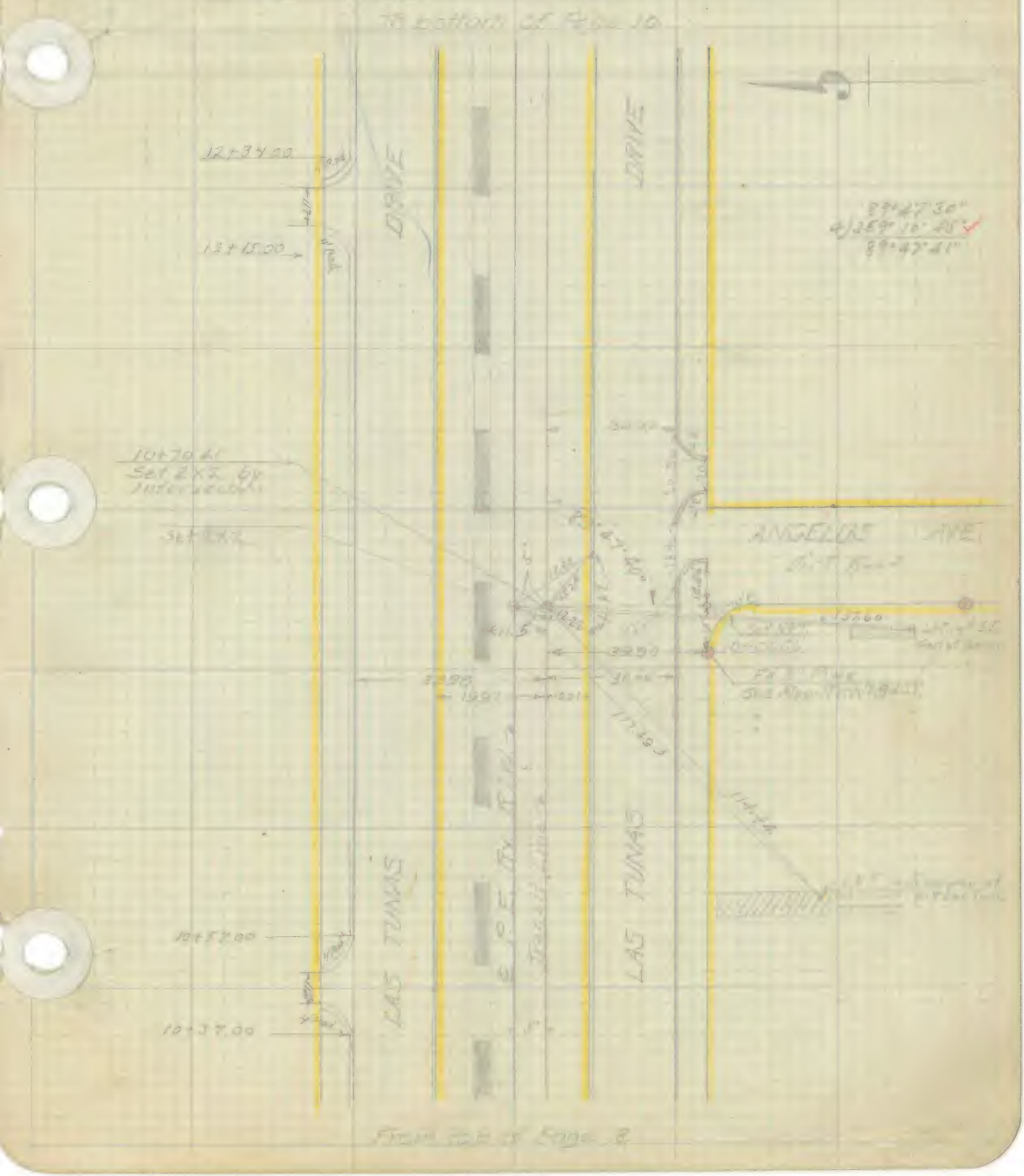

F. B. 1339 Pg. 10

To bottom of Page 11.

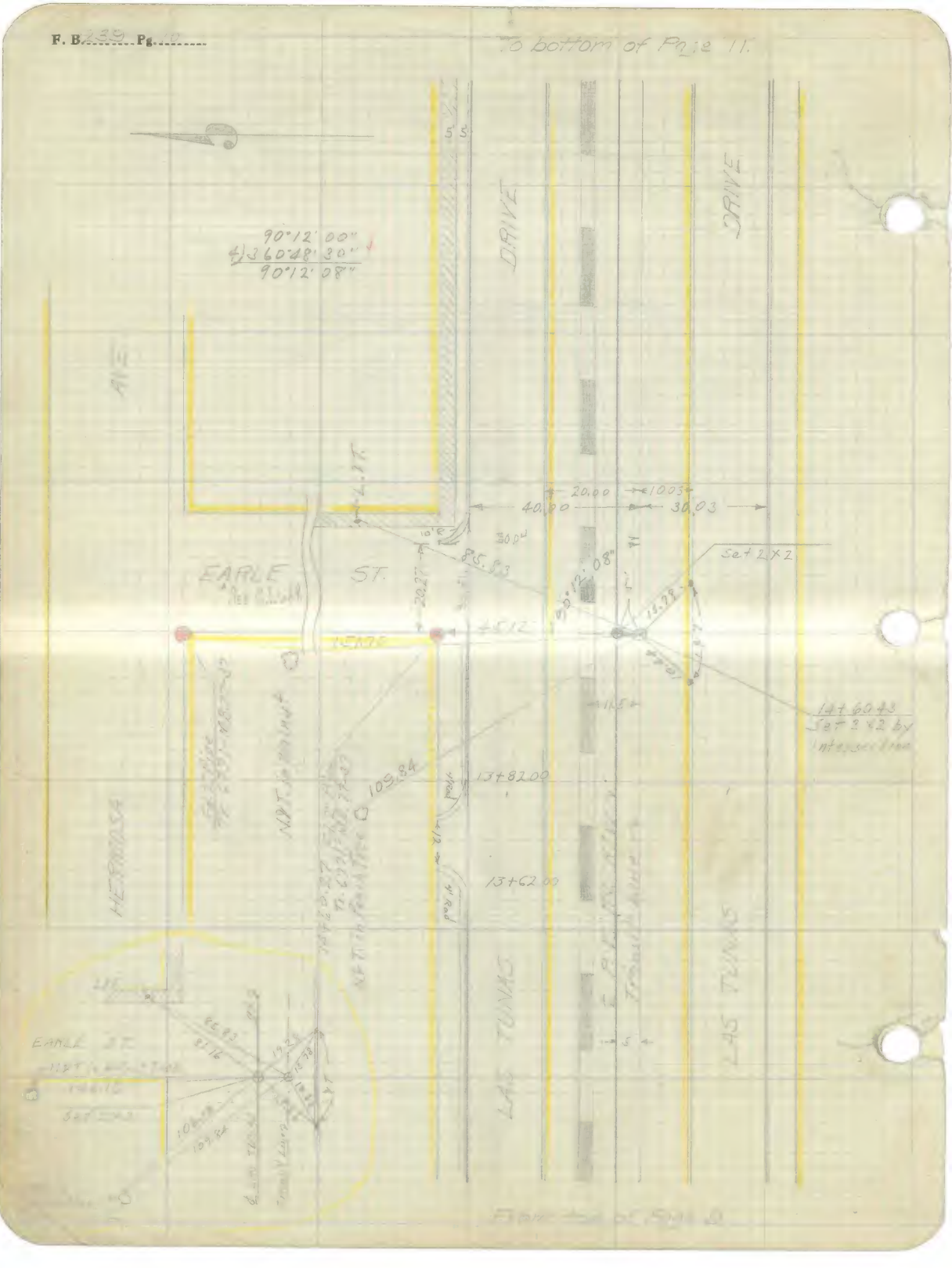

F. B. 239 Pg. 11

| | |
|---|---|
| Platted by | W. O. No. 4044 D. S. O. No. |
| Date | Location. Las Tunas Drive |
| Map No. | Surveyed by. J. W. Van Pool |
| Platting C'k'd by [illegible] | Date 11-19-[illegible] |
| Date Feb. 1927 | Indexed. |

F. B. 539 Pg. 14

To Bottom of Page 13
VISTA
ST.
DRIVE
DRIVE
22+91.00
22+73.00
Detail of Headwall
21+80.39
PUTNEY
AVE
BROADWAY
21+80.61
Set G. Spk. & P.T.
by Intersection
TUNAS

| | |
|---|---|
| Platted by | W. O. No. 4044 D. S. O. No |
| Date | Location. Las Tunas Drive |
| Map No. | Surveyed by |
| Platting C'k'd by McKenna | Date 12-27-26 |
| Date Feb 1927 | Indexed. |

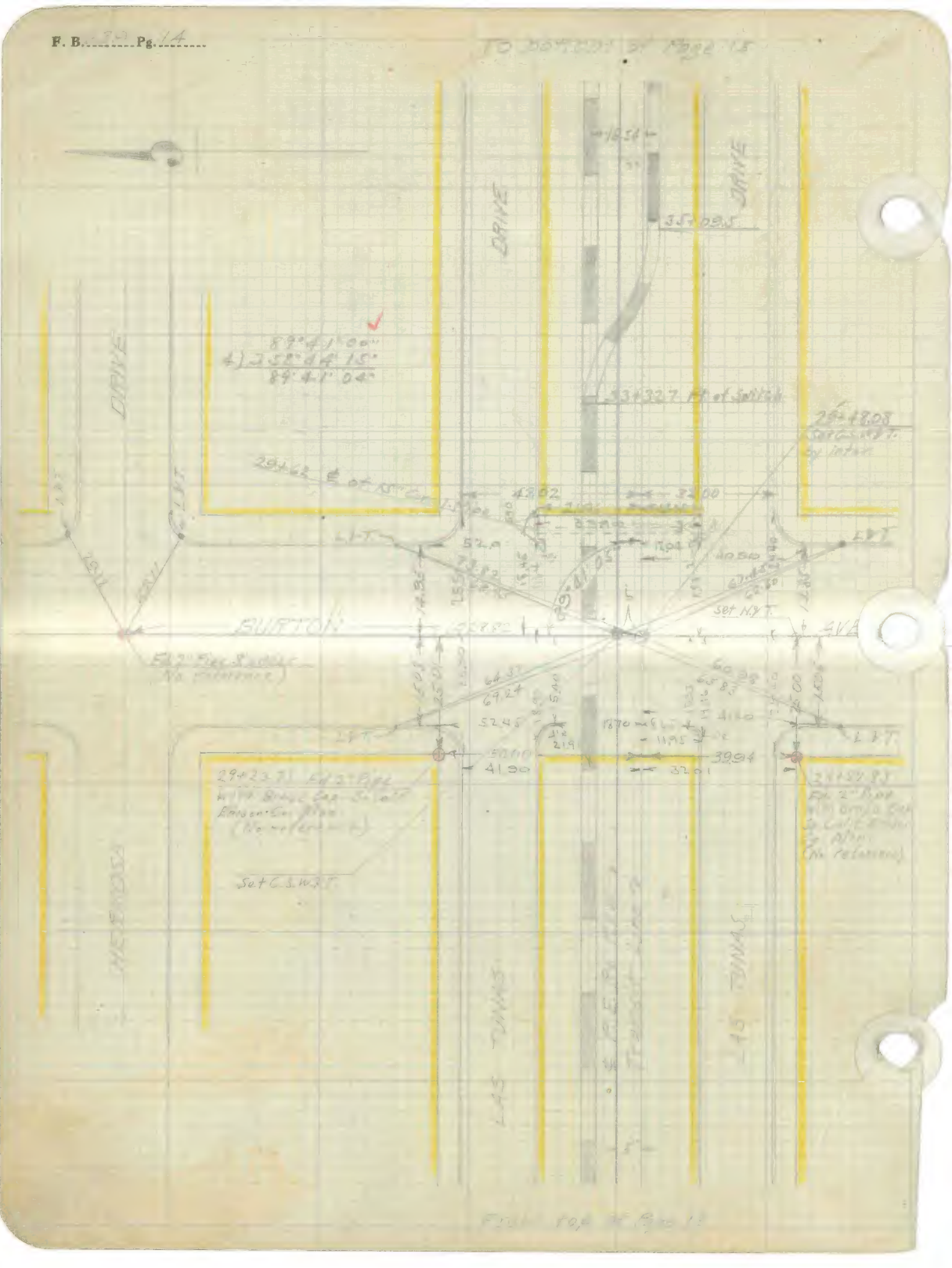

DRIVE
DRIVE
DRIVE
BURTON
LAS TUNAS
LAS TUNAS
35+09.5
33+32.7 Pt of Switch
29+48.08
29+62 ℄ of 15" Cor. Pipe
29+23.71 Fd 2" Pipe
Set C.S.W.T.
Set N.V.T.
L.V.T.
L.V.T.
L.V.T.
L.V.T.

| | |
|---|---|
| Platted by | W. O. No. D. S. O. No. |
| Date | Location |
| Map No. | Surveyed by |
| Platting C'k'd by M. S. Pheasant | Date 11-27-26 |
| Date Feb 1927 | Indexed |

F. B. 239 Pg. 15

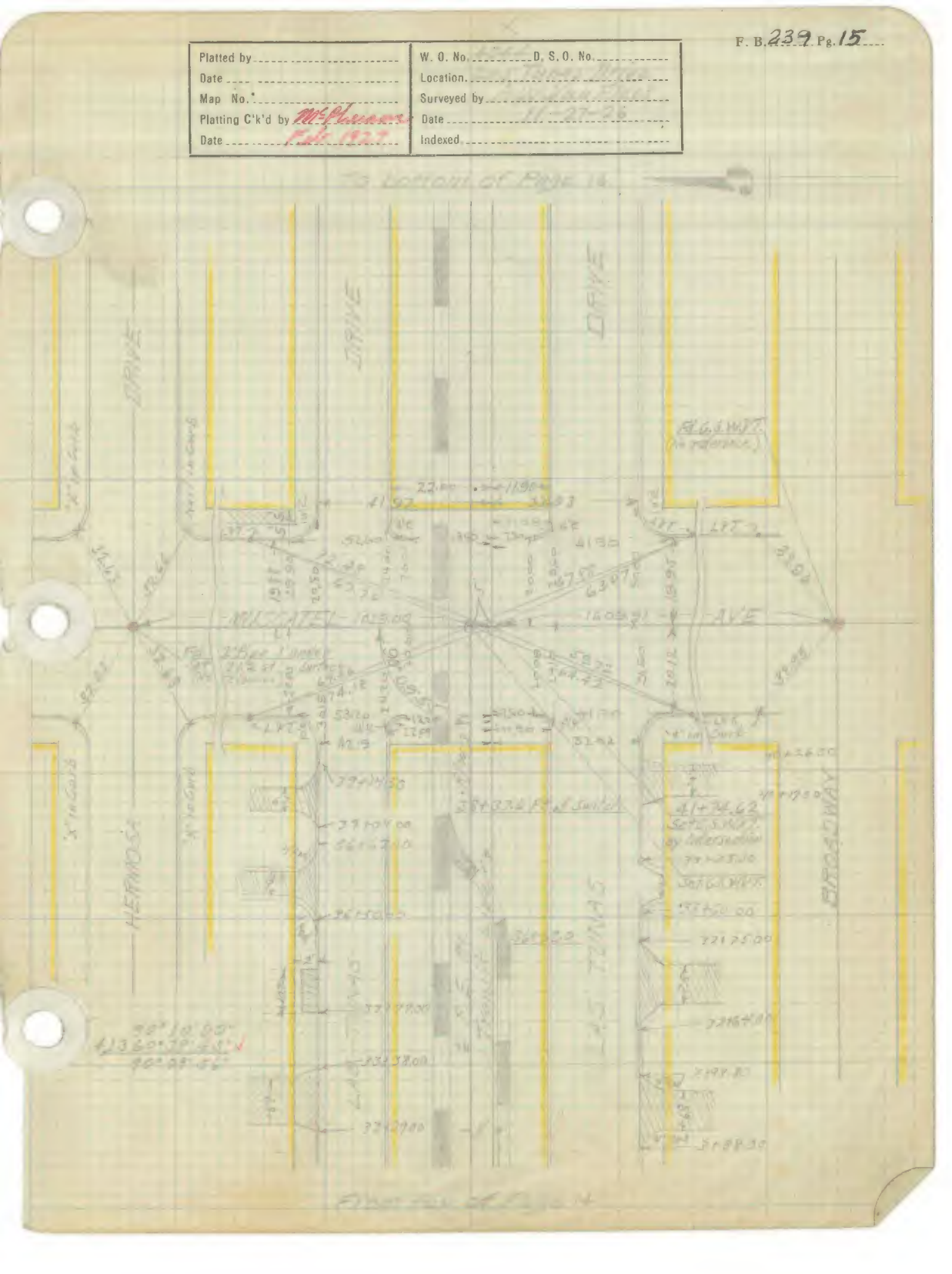

F. B. 239 Pg. 16

TO BOTTOM OF PAGE 17

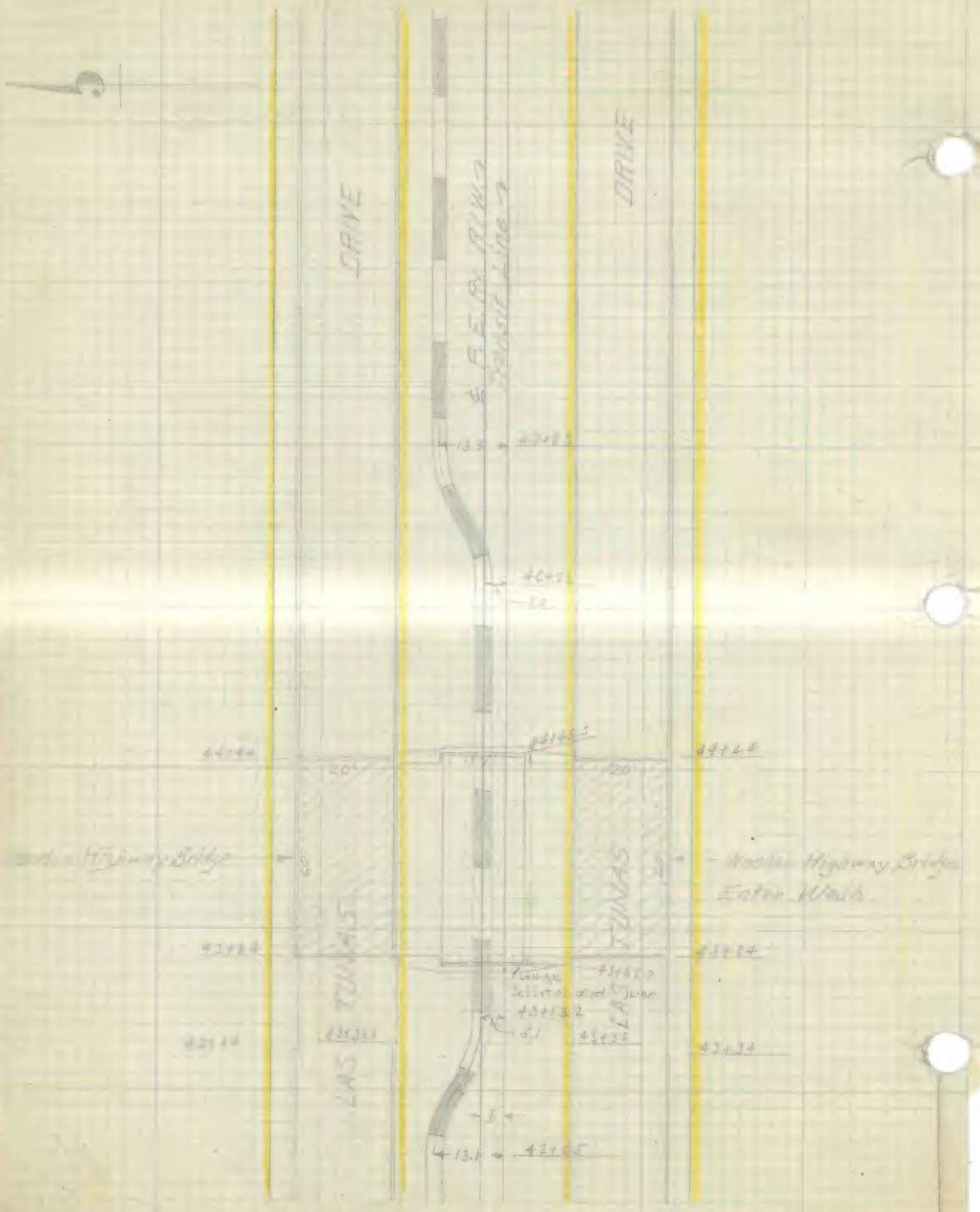


FROM TOP OF PAGE 16

F. B. 239 Pg. 17

| | |
|---|---|
| Platted by | W. O. No. D. S. O. No. |
| Date | Location. |
| Map No. | Surveyed by |
| Platting C'k'd by M. K. Pearson | Date |
| Date Feb 1937 | Indexed. |

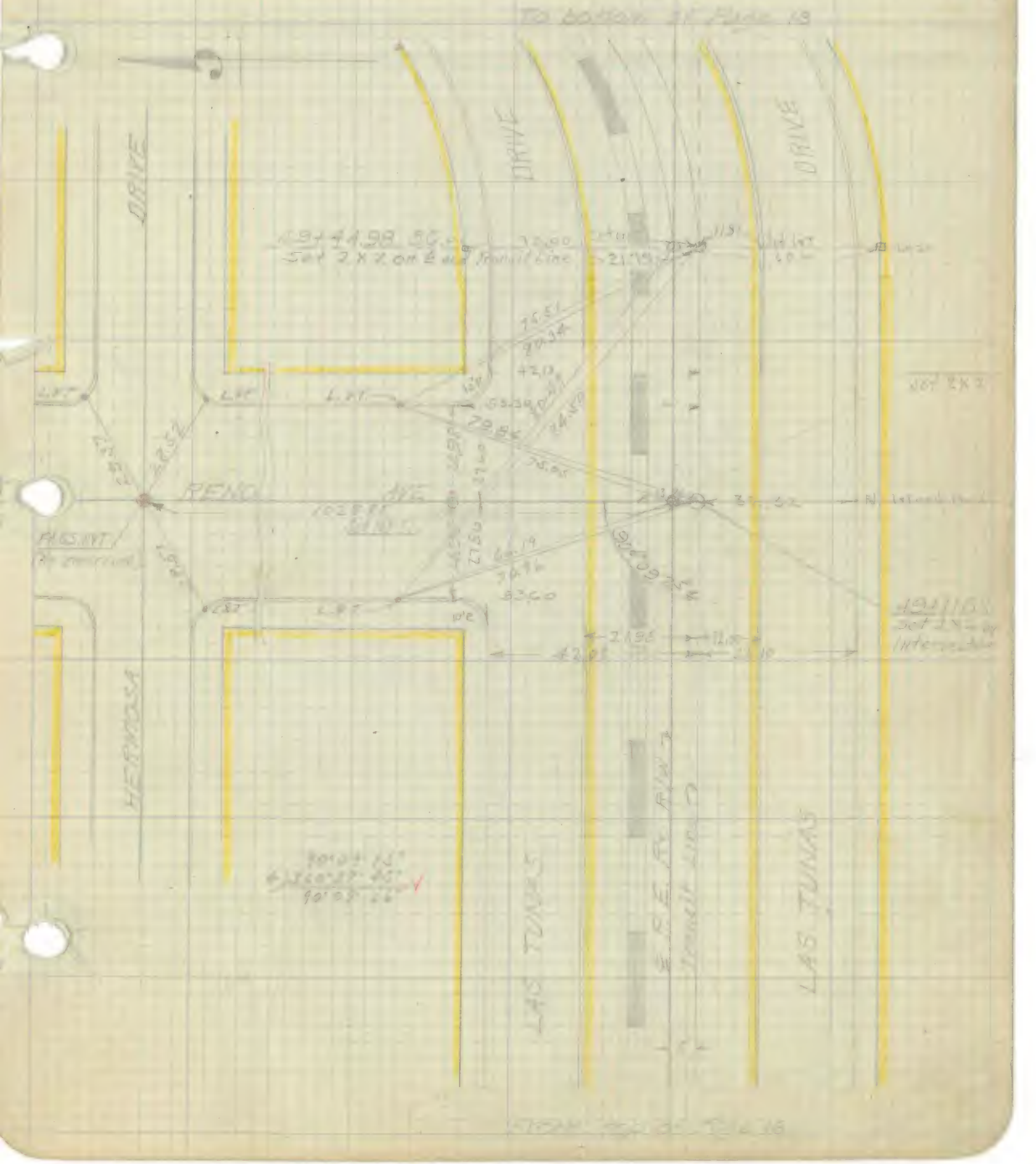

To bottom of Page 20
Trolley Pole on ℄ EC
DRIVE
DRIVE
N.&T. in Trolley Pole
℄ P.I.
Set 2x2
147°50'00"
231°20'45"
57°50'11"
Center Line Curve
Δ = 32°09'50"
R = 1545
T = 445.41
L = 867.31
Set C.S. W.&T.
Replaced with C Sp. W.&T.
Set C.S. W.&T.

| | |
|---|---|
| Platted by | W. O. No. D. S. O. No. |
| Date | Location. |
| Map No. | Surveyed by |
| Platting C'k'd by M. Pheasant | Date |
| Date Feb 1921 | Indexed |

F. B. 239 Pg. 19

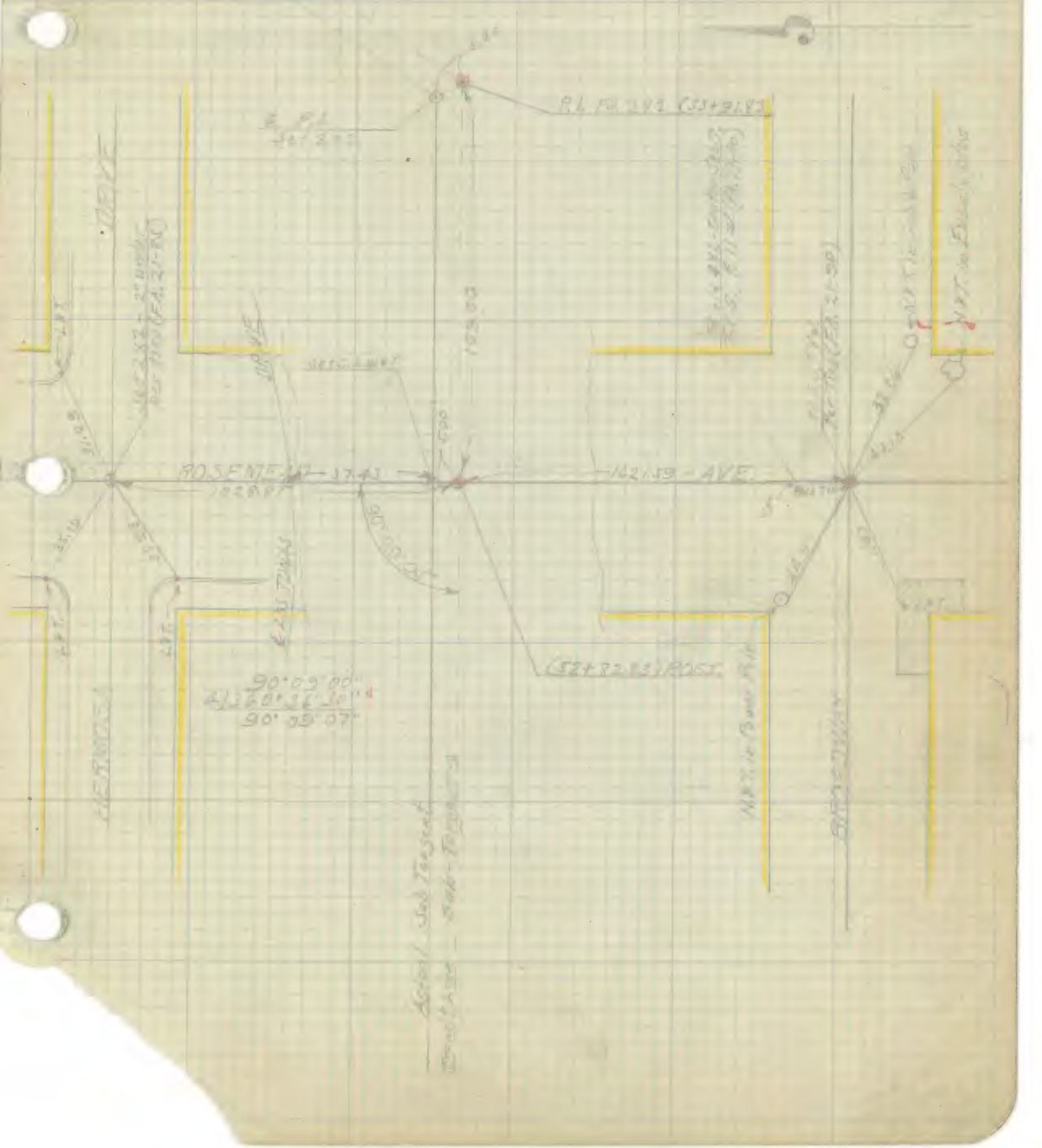

F. B. 239 Pg. 20

To bottom of Page 21
DRIVE
LAS TUNAS
Transit
Good Oiler
58+98.67 ℄
59+12.29 ℄
Wooden Box Culvert
end of Curb
end of Curb
LAS TUNAS

F. B. 239 Pg. 21

| | |
|---|---|
| Platted by Paige | W. O. No. [illegible] O. S. O. No. |
| Date Feb. 1927 | Location |
| Map No. 8906 | Surveyed by |
| Platting C'k'd by McPherson | Date |
| Date Feb. 1927 | Indexed |

To bottom of Pg. 22

F. B. 239 Pg. 22

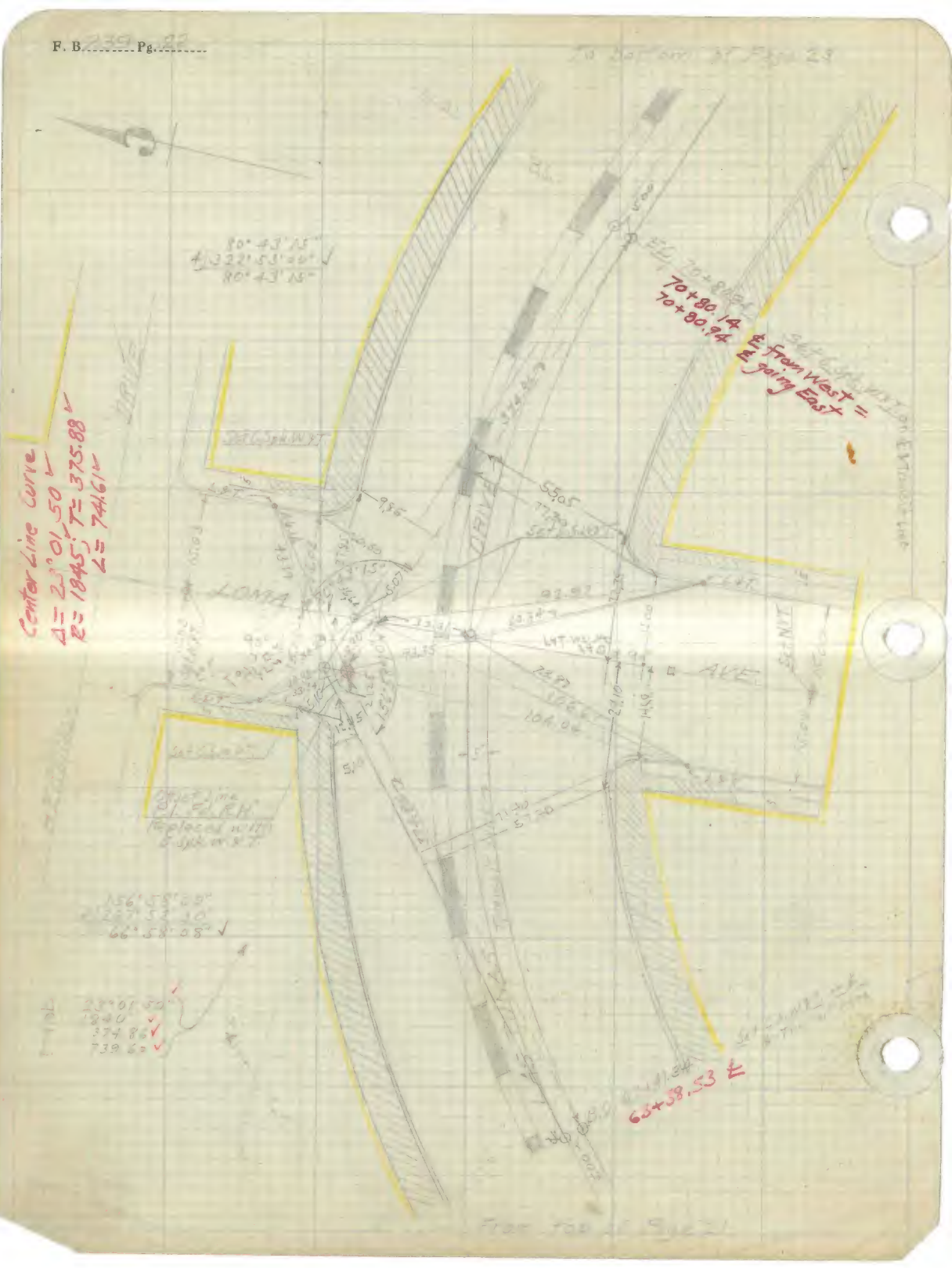

Center Line Curve
Δ = 23°01'50"
R = 1845; T = 375.88
L = 741.61
70+80.14 ℄ from West =
70+80.94 ℄ going East
63+58.53 ℄
LOMA
AVE
DRIVE
80°43'15"
322°53'00"
80°43'15"
156°58'08"
66°58'08"
23°01'50"
1840
374.86
739.60

| | |
|---|---|
| Platted by Paige | W. O. No. ..... D. S. O. No. ..... |
| Date Feb. 1927 | Location ..... |
| Map No. 8906 | Surveyed by ..... |
| Platting C'k'd by [illegible] | Date ..... |
| Date Feb. 1927 | Indexed ..... |

F. B. 239 Pg. 24

To bottom of Page 25

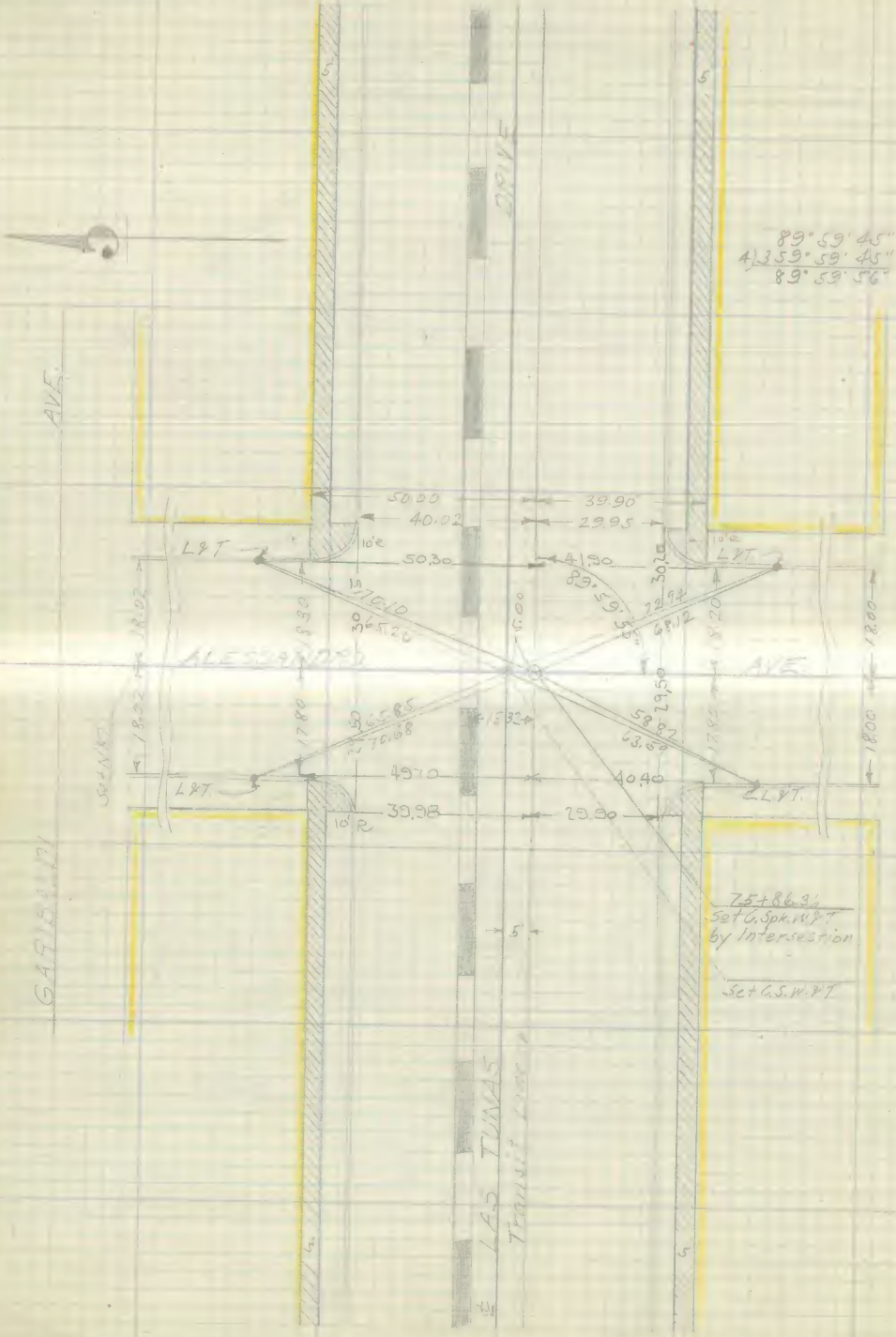


89° 59' 45"
4) 359° 59' 45" ✓
89° 59' 56"

From top of Page 23

| | |
|---|---|
| Platted by | W. O. No. [illegible] D. S. O. No. |
| Date | Location. Las Tunas Drive |
| Map No. | Surveyed by A. W. Van Fleet |
| Platting C'k'd by McPherson | Date 10-2-26 |
| Date Feb. 1927 | Indexed. |

To bottom of Page 26

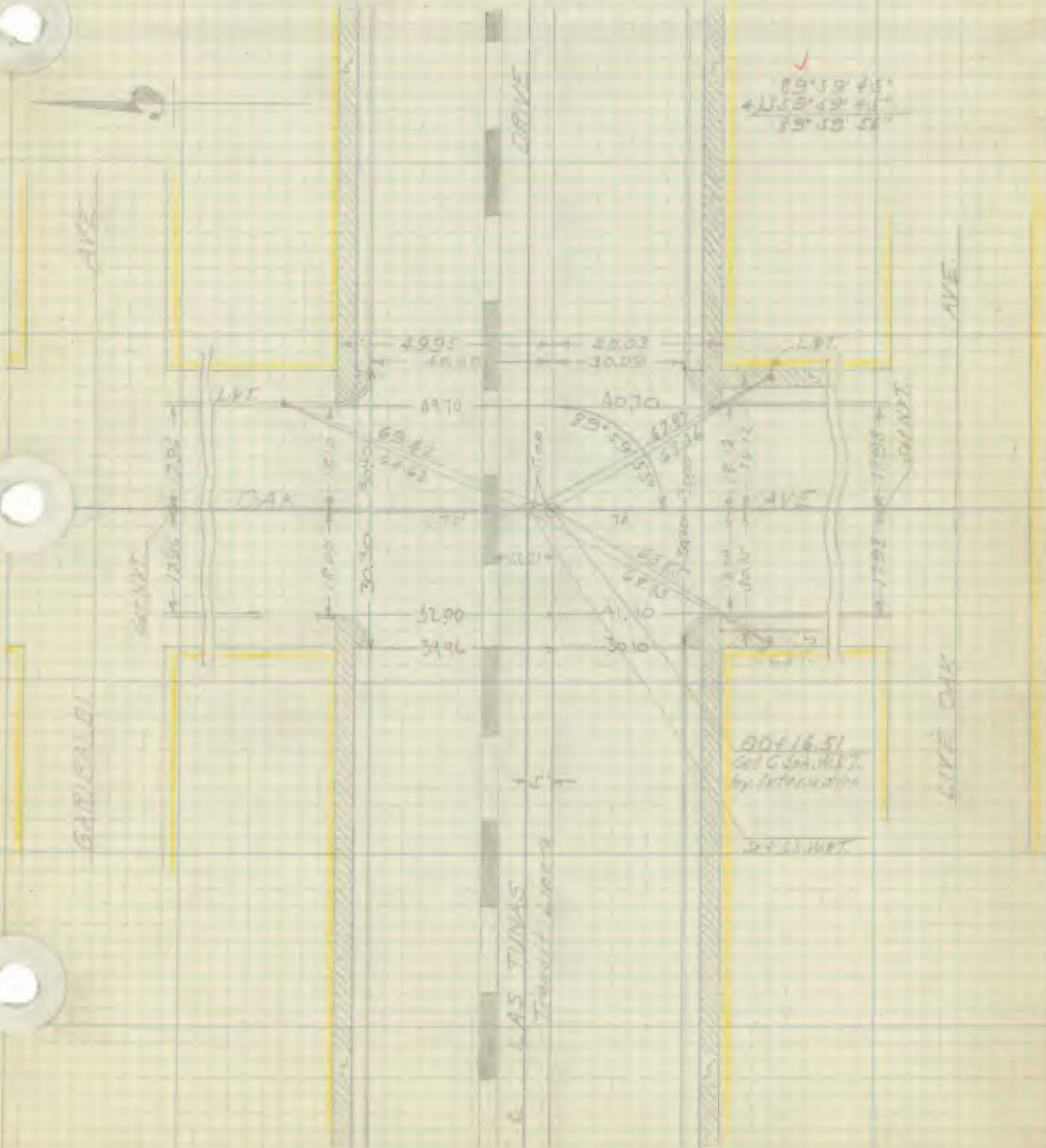


Figure [illegible] on Page 24

F. B. 282 Pg. 26

To bottom of Page 27

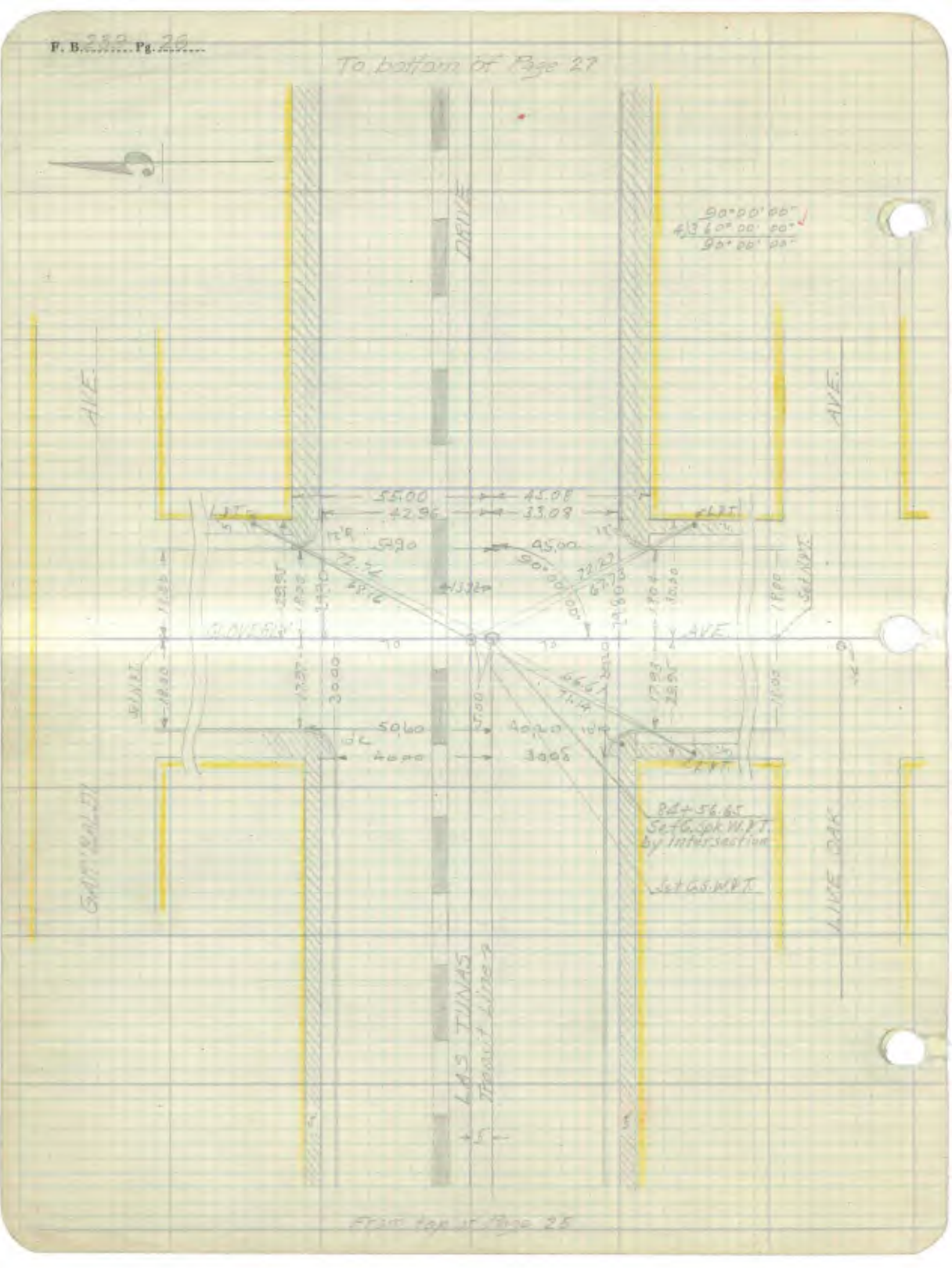

| | |
|---|---|
| Platted by | W. O. No. [illegible] D. S. O. No. |
| Date | Location Las Tunas Drive |
| Map No. | Surveyed by A.W. Vonderhoff |
| Platting C'k'd by W.F. Masson | Date 12-2-26 |
| Date Feb. 1927 | Indexed |

To bottom of Page 28

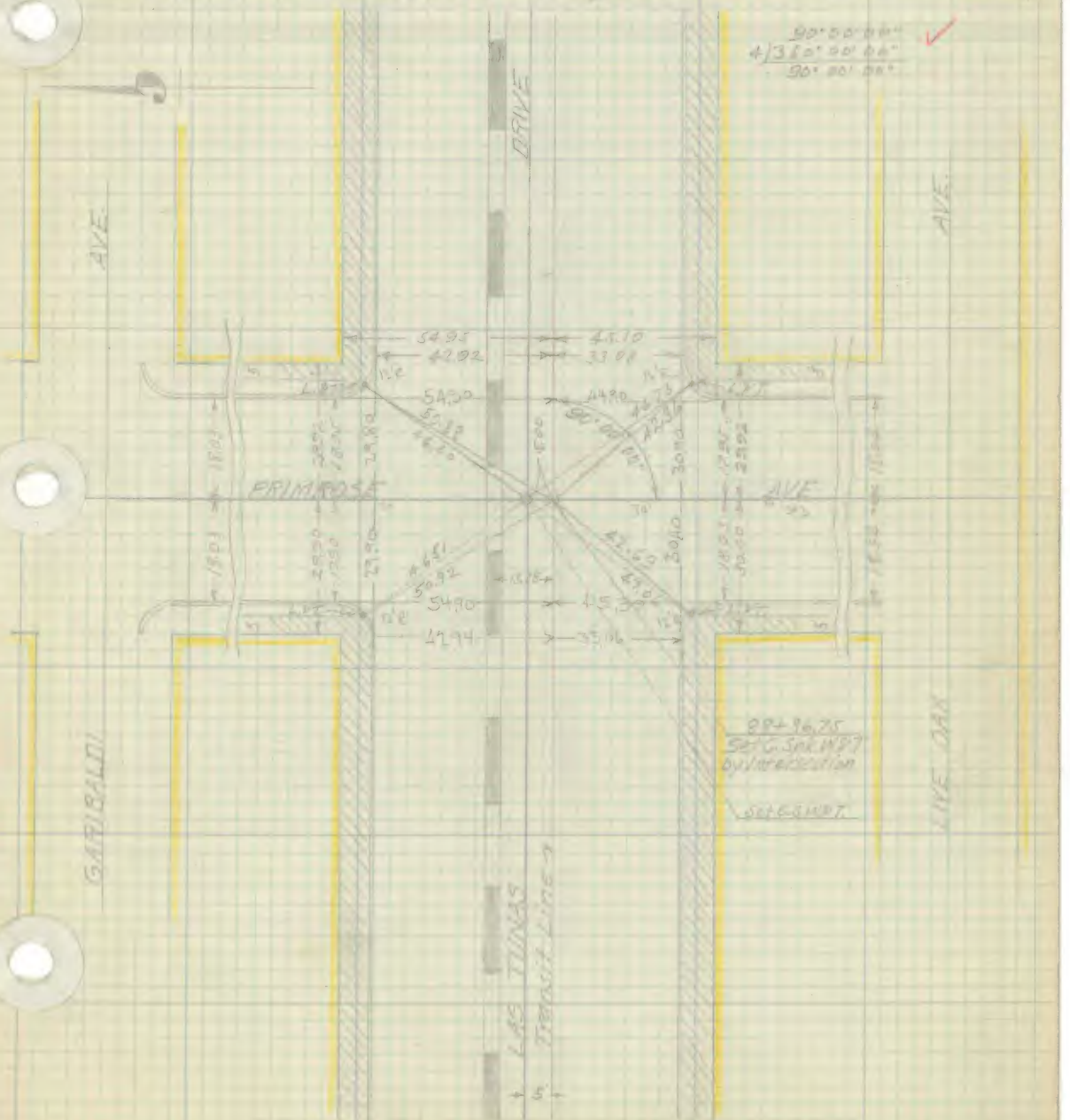


From top of Page 26

To bottom of Page 29

From top of Page 27

| | |
|---|---|
| Platted by | W. O. No. 1044 D. S. O. No. |
| Date | Location. Las Tunas Drive |
| Map No. | Surveyed by AW Mc Fleet |
| Platting C'k'd by W. Pleasant | Date 12-3-26 |
| Date Feb. 1927 | Indexed. |

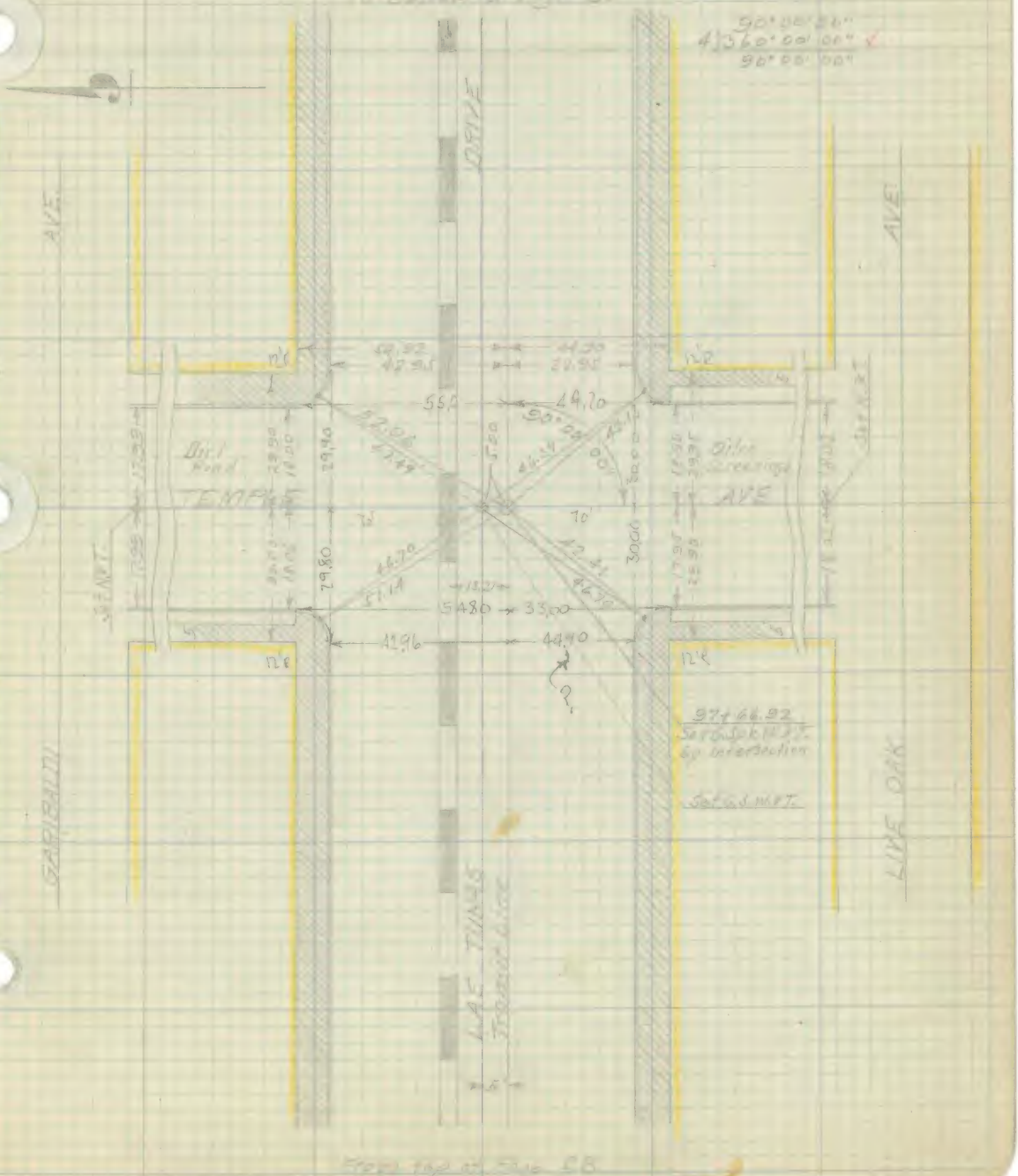

F. B. 239 Pg. 30

To bottom of Page 31

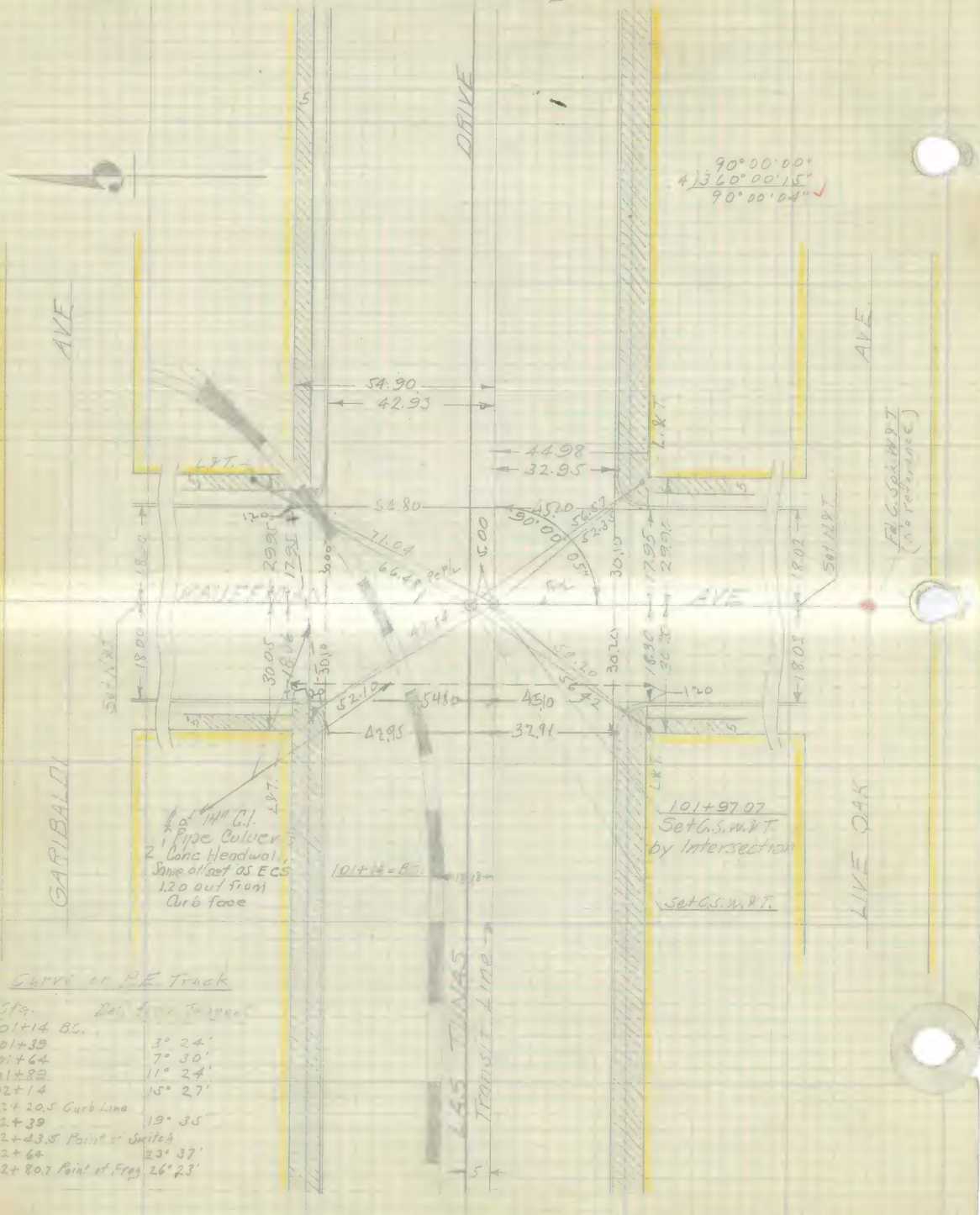


Curve at PE Truck

| Sta. | Deflection Angles |
|---|---|
| 101+14 BC. | |
| 101+39 | 3° 24' |
| 101+64 | 7° 30' |
| 101+82 | 11° 24' |
| 102+14 | 15° 27' |
| 102+20.5 Curb Line | |
| 102+39 | 19° 35' |
| 102+43.5 Point of Switch | |
| 102+64 | 23° 37' |
| 102+80.1 Point of Frog | 26° 23' |

From top of Page 29

F. B. 239 Pg. 31

| | |
|---|---|
| Platted by | W. O. No. 4044 D. S. O. No. |
| Date | Location. Las Tunas Drive |
| Map No. | Surveyed by A.W. Van Fleet |
| Platting C'k'd by McPherson | Date 12-3-24 |
| Date Feb. 1927 | Indexed. |

To bottom of Page 33

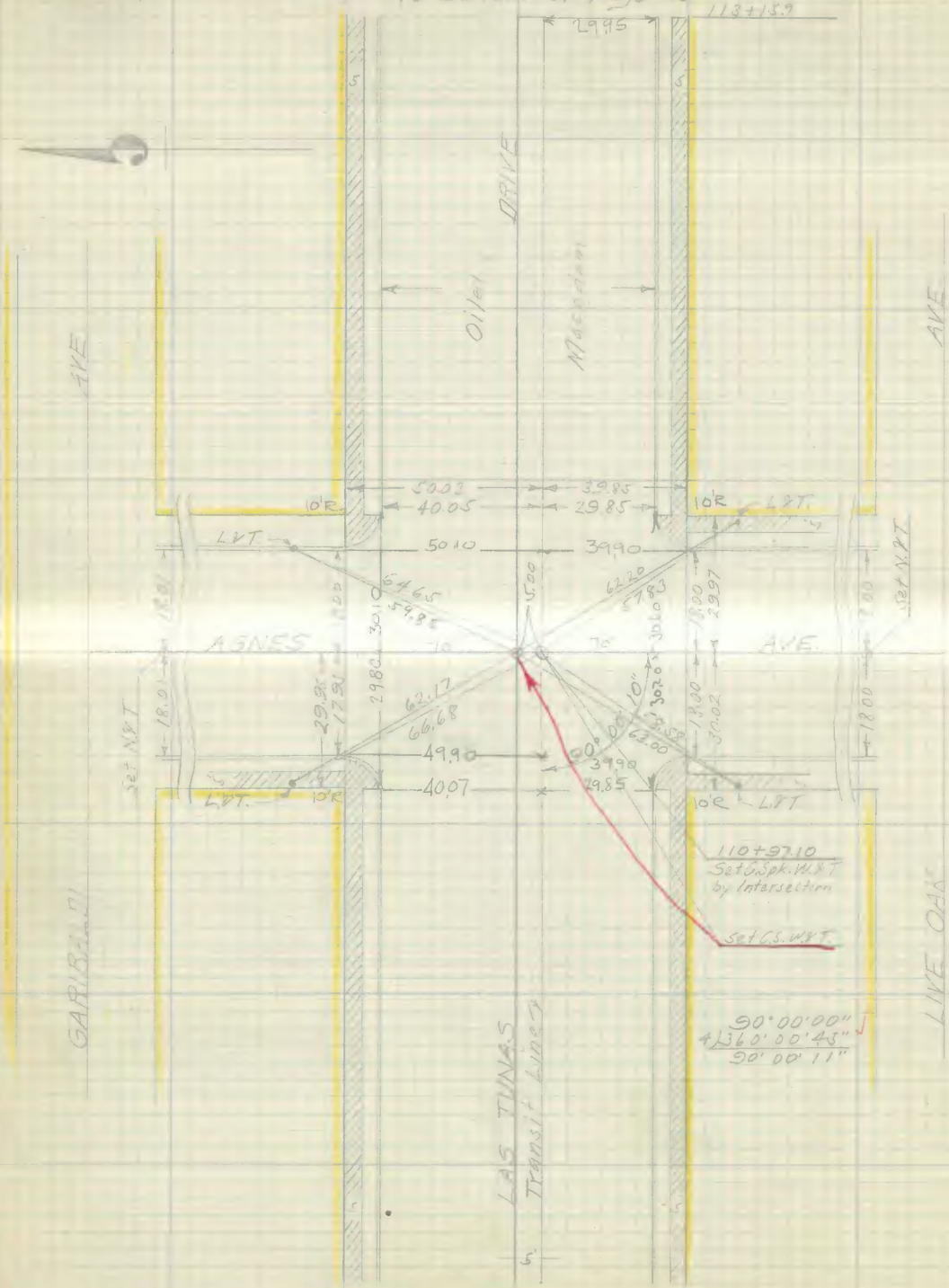


From top of Page 31

F. B. 239 Pg. 33

| | |
|---|---|
| Platted by | W. O. No. [illegible] D. S. O. No. |
| Date | Location. Las Tunas Drive |
| Map No. | Surveyed by A.W. Van Fleet |
| Platting C'k'd by McPherson | Date 12-6-1926 |
| Date Feb '27 | Indexed. |

To bottom of Page 34

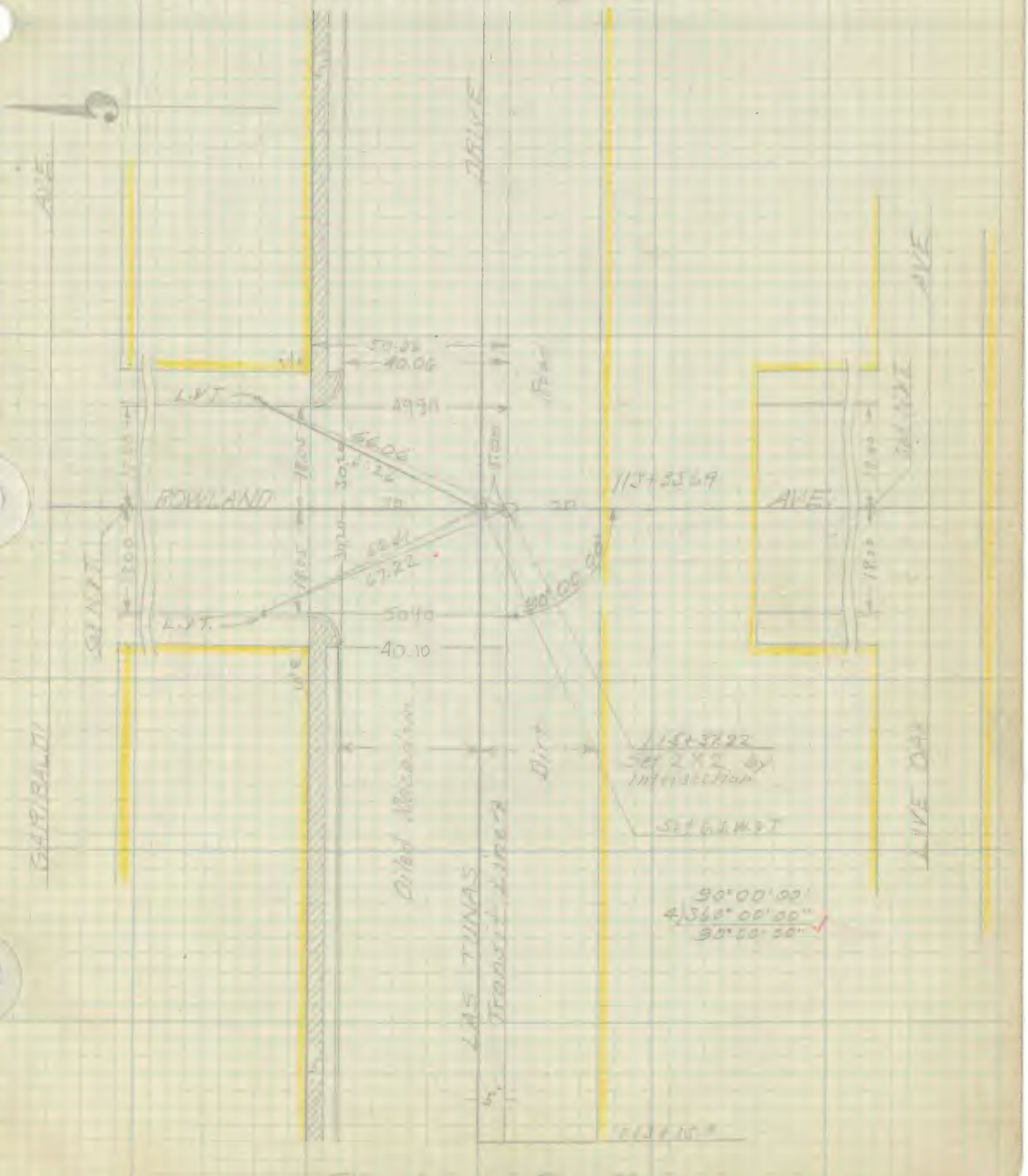


From top of Page 32

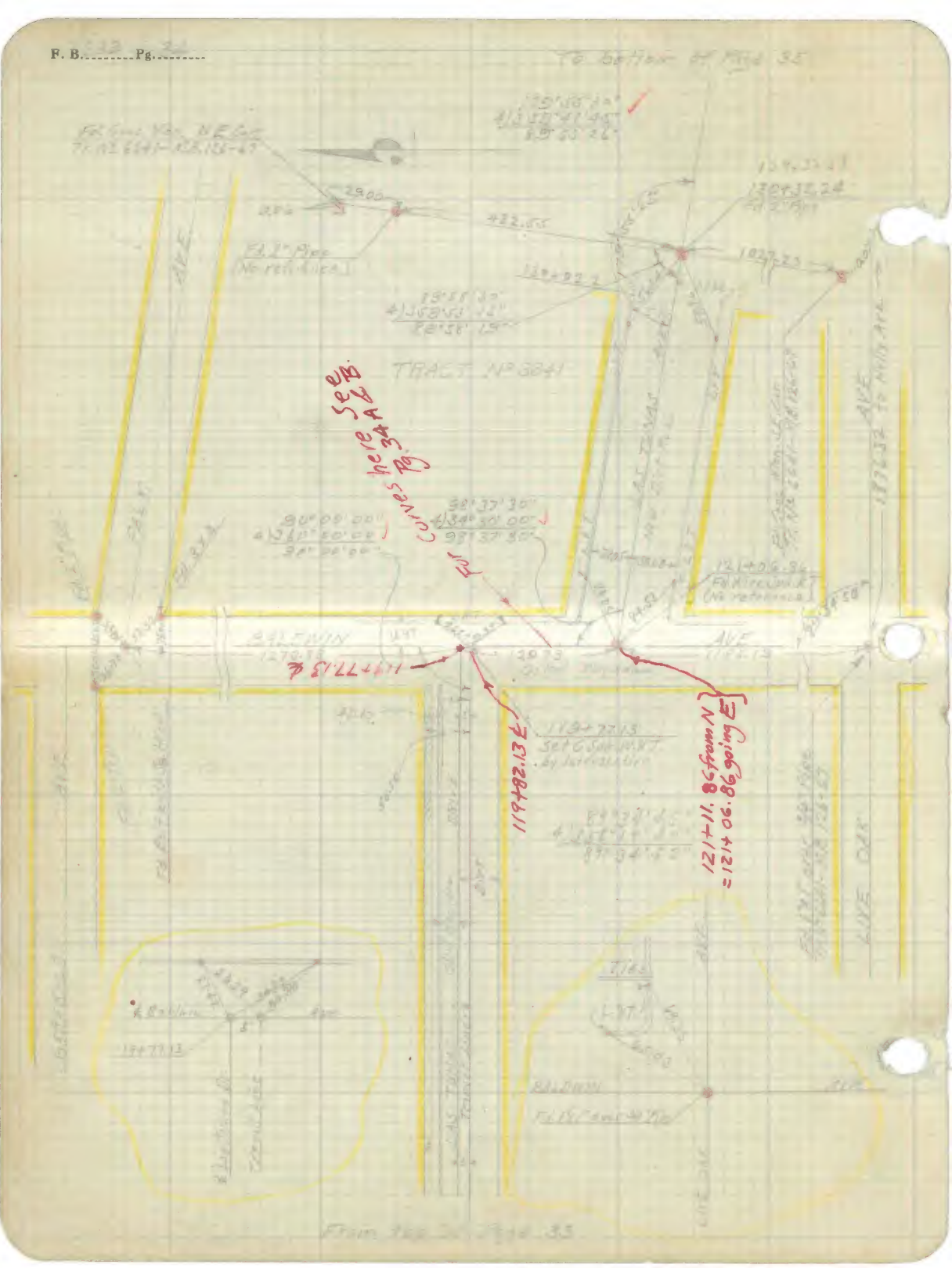
To Bottom of Page 35
TRACT No 3841
Curves here See Pg. 34 A & B.
BALDWIN
AVE
119+77.13 ℄
119+82.13 ℄
121+11.86 from N
=121+06.86 going E
121+06.86
Fd. Kirk Jack
(No reference)
Fd. 2" Pipe
(No reference)
From top of Page 33

Date _____ Notes by _____ Chief Party _____ F.B. 239 PG. 34 A

| | |
|---|---|
| Platted by _____ | W. O. No. 1614 D. S. O. No. _____ |
| Date _____ | Location Las Tunas Drive |
| Map No. _____ | Surveyed by A.W. VanFleet |
| Platting C'k'd by _____ | Date 4-28-27 |
| Date _____ | Indexed _____ |

NOTE: ANY ADDITION OR CHANGES ON THIS SHEET MUST BE MADE OR CIRCLED IN RED, WITH DATE AND NAME OF PERSON MAKING CHANGE.

DO NOT EXTEND NOTES THIS SIDE OF THIS LINE

RETURN TO LOS ANGELES COUNTY SURVEYOR

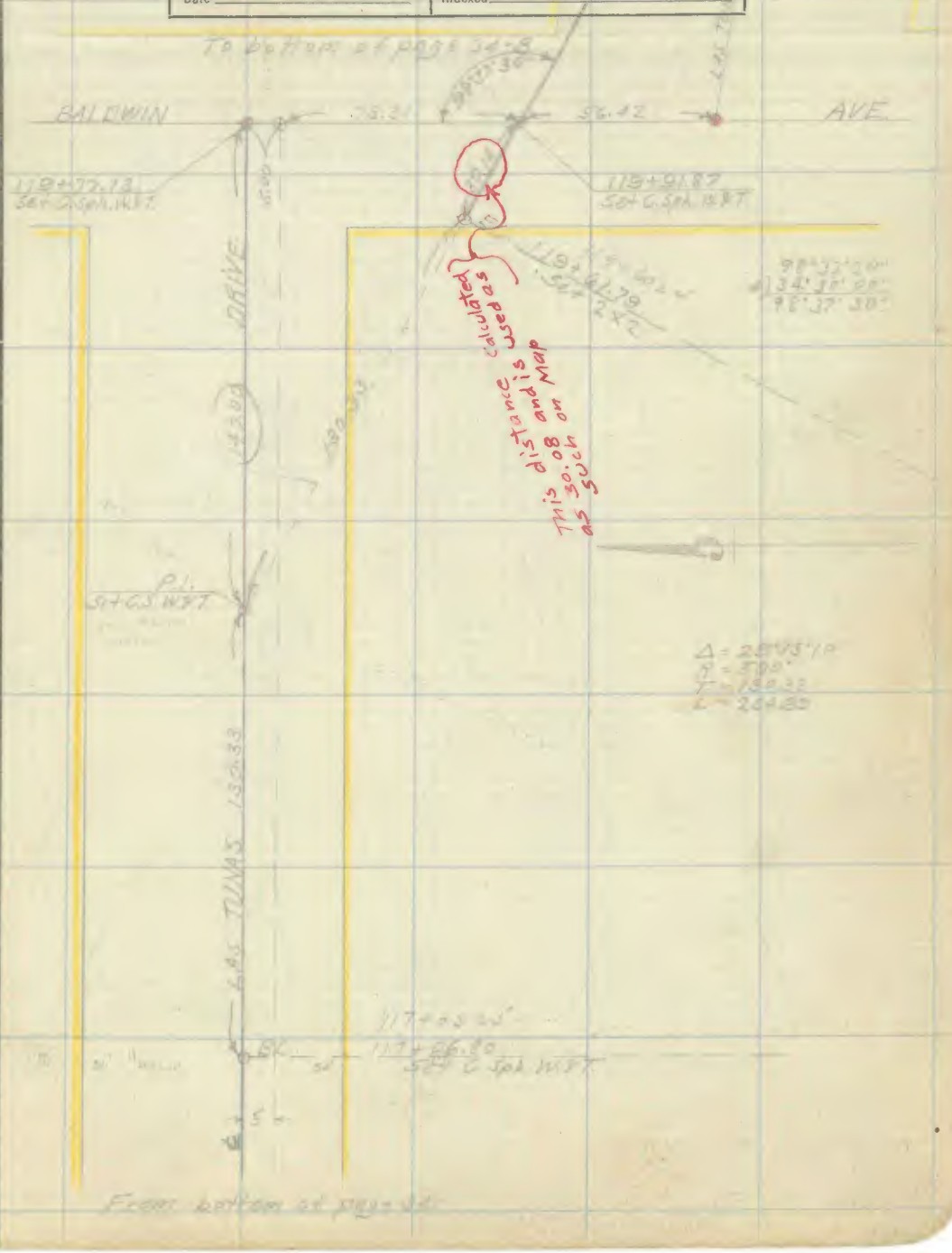

F.B. [illegible] PG. 34-B Chief Party Notes by [illegible] Date [illegible]

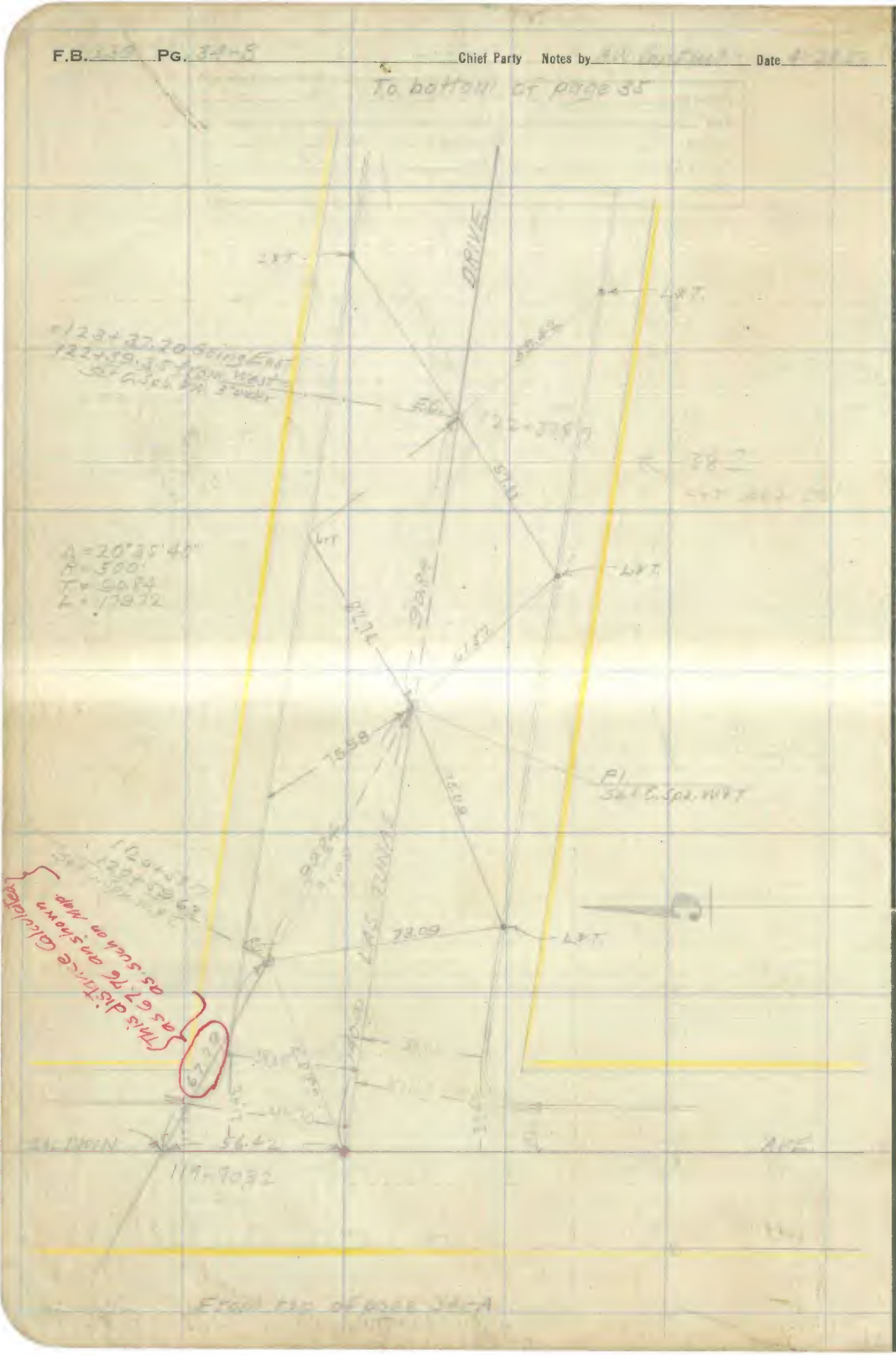


RETURN TO
LOS ANGELES COUNTY SURVEYOR

NOTE: ANY ADDITION OR CHANGES ON THIS SHEET MUST BE MADE OR CIRCLED IN RED. WITH DATE AND NAME OF PERSON MAKING CHANGE.

DO NOT EXTEND NOTES THIS SIDE OF THIS LINE

F. B. 239 Pg. 35

| | |
|---|---|
| Platted by | W. O. No. D. S. O. No. |
| Date | Location |
| Map No. | Surveyed by |
| Platting C'k'd by | Date |
| Date | Indexed |

F. B. [illegible] Pg. [illegible]

To bottom of Page 37

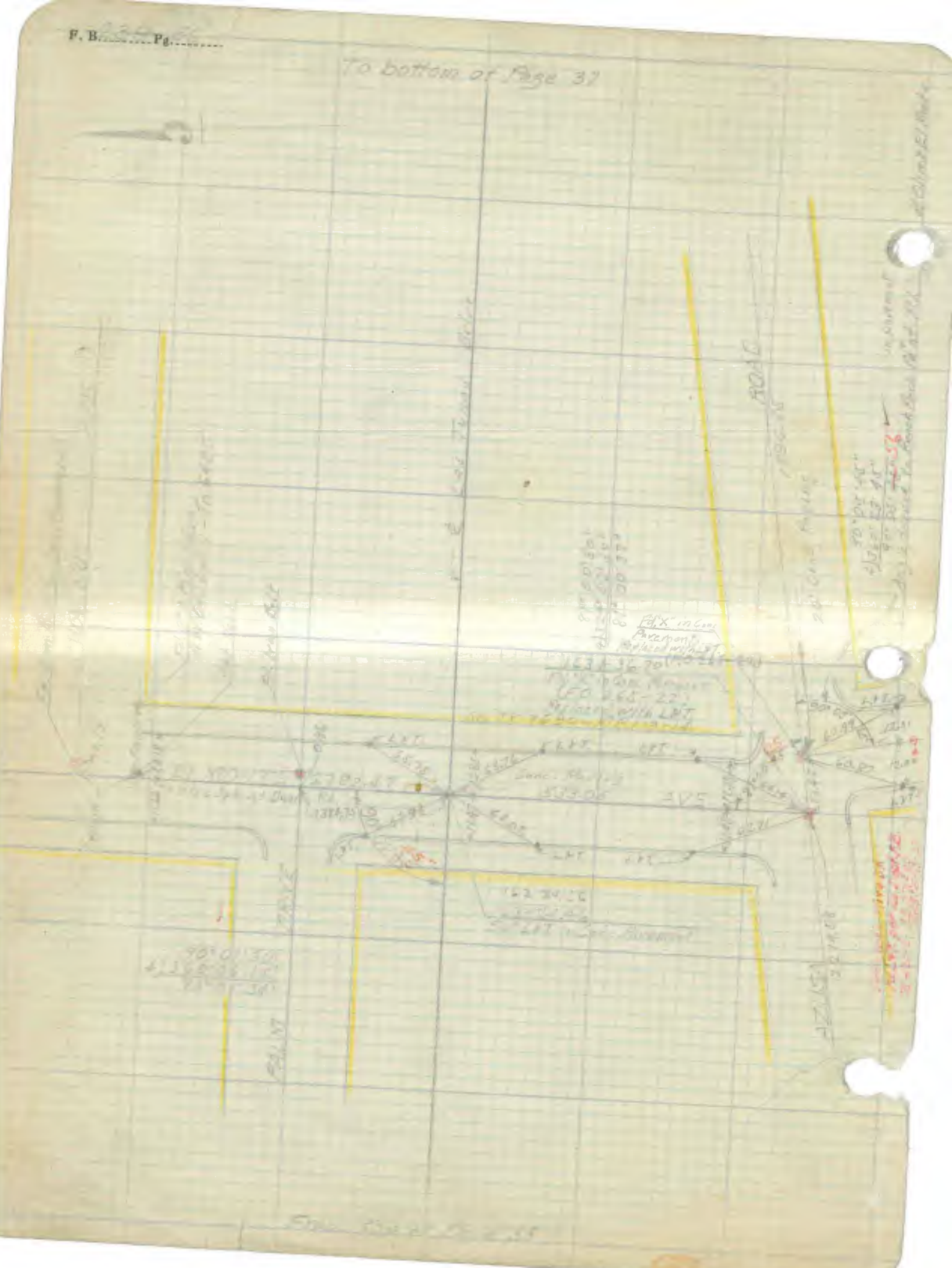

Date 4-29-21 Notes by [illegible] Chief Party [illegible] F.B 239 PG. 36-A

| | |
|---|---|
| Platted by | W. O. No. [illegible] D. S. O. No. |
| Date | Location [illegible] Tomas Drive |
| Map No. | Surveyed by [illegible] |
| Platting C'k'd by | Date 4-29-21 |
| Date | Indexed |

To bottom of page 36-B

From bottom of page 37

NOTE: ANY ADDITION OR CHANGES ON THIS SHEET MUST BE MADE OR CIRCLED IN RED, WITH DATE AND NAME OF PERSON MAKING CHANGE.

RETURN TO LOS ANGELES COUNTY SURVEYOR

DO NOT EXTEND NOTES THIS SIDE OF THIS LINE

F.B. [illegible] PG. 36-B Van Fleet Chief Party Notes by Van Fleet Date 4-29-27

To bottom of page 38

℄ of Sapra Anita Ave

℄ of West ½ of SANTA ANITA AVE

185+91.09
L.&T.
(See page 38)

= 185+00.94 Going East
184+86.00 from West = E.C.
Set L.&T. in Conc. pavement

90.15

101.59 — 80.40

Δ = 22°58'10"
R = 500'
T = 101.59
L = 200.45

200.45

P.I.
Set L.&T.

101.59

Set 2x2 - 1' under & 2x2 at surface
182+85.55 - B.C.

153.35

AZUSA

Section Sta.
182+46.00
(See page 37)
L.&T. in Conc. Pavement

From top of page 36-A

RETURN TO
LOS ANGELES COUNTY SURVEYOR

NOTE: ANY ADDITION OR CHANGES ON THIS SHEET MUST BE MADE OR CIRCLED IN RED. WITH DATE AND NAME OF PERSON MAKING CHANGE.

DO NOT EXTEND NOTES THIS SIDE OF THIS LINE

F. B. 239 Pg. 37

| | |
|---|---|
| Platted by | W. O. No. D. S. O. No. |
| Date | Location. |
| Map No. | Surveyed by |
| Platting C'k'd by | Date |
| Date | Indexed. |

To bottom of page 29
Pot 196+33.06
0°-04'-00"
ROAD
SANTA ANITA AVE
WALNUT
PALM DRIVE
Fd Old rotten 4x4
Z-141-48
Fd Old rotten 2x4
Conc Mouse Mouse
189+67.29
See F.B. 304 Pg. 3
186+78.3
186+57.6
186+40.6
Edge of Pavement
Mash
847.43
1646.24
185+61.4
185+91.09
Fd "X" in Pavement
(Z-141-48)
Replace with L.P.T.
185+54.2
From top of page 37

F. B. 239 Pg. 39

| | |
|---|---|
| Platted by | W. O. No. [illegible] D. S. O. No. |
| Date | Location. |
| Map No. | Surveyed by |
| Platting C'k'd by | Date 12-15-56 |
| Date | Indexed |

To bottom of page 40

0°-04'-05"

See FB. 304 Pg. 4

RD 2044+08.89

Removed

F. B. 330 Pg. 40

To bottom of page 41

| | |
|---|---|
| Platted by | W. O. No. 4044 D. S. O. No. |
| Date | Location. Las Tunas Drive |
| Map No. | Surveyed by A.W. Van Fleet |
| Platting C'k'd by | Date 12-16-26 |
| Date | Indexed. |

To bottom of page 42

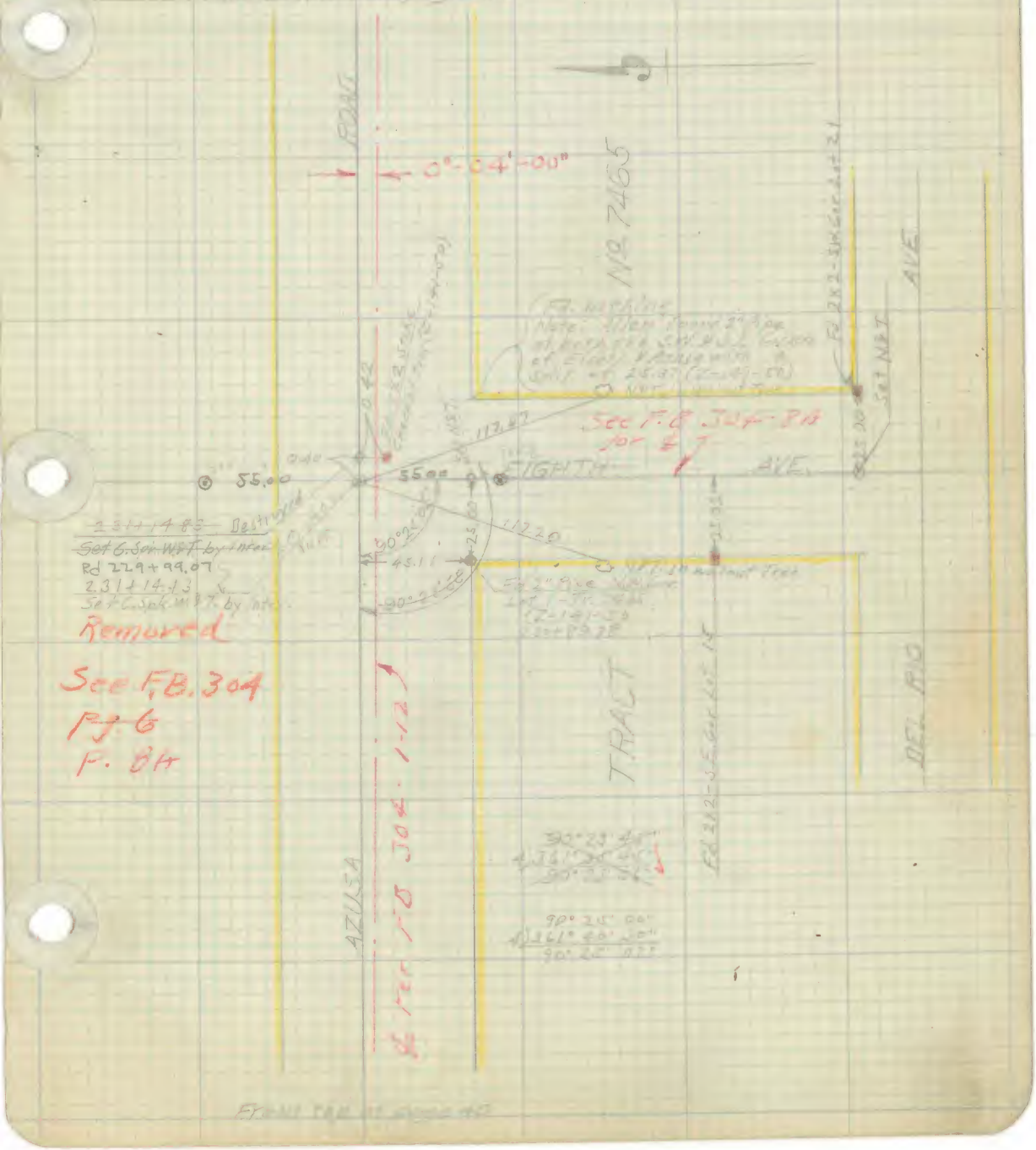


~~2.31+14.83~~ Destroyed
~~Set G. Spk. W&T by Inter~~
Rd 229+99.07
2.31+14.13
Set C. Spk. W&T by Inter.

Removed

See F.B. 304
Pg. 6
P. 8A

From top of page 40

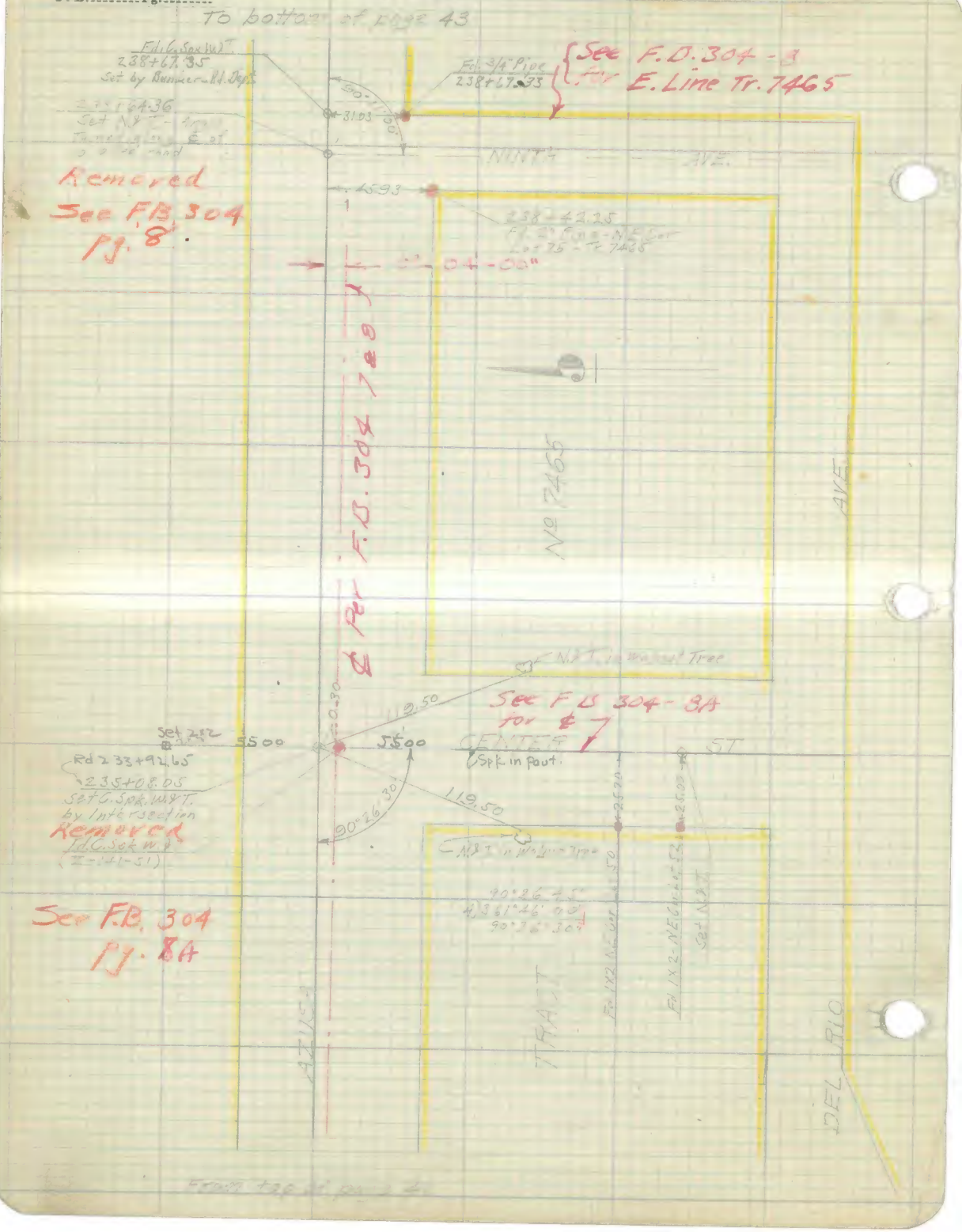
To bottom of page 43
Fd. C. Spk. W.&T.
238+67.35
Set by Bunker Rd. Dept.
Fd. 3/4" Pipe
238+67.93
See F.B. 304-8
for E. Line Tr. 7465
Removed
See F.B. 304
Pg. 8
NINTH AVE.
238+42.25
Fd. 2" Pipe - N.E. Cor.
Lot 75 - Tr. 7465
04-00"
℄ Per F.B. 304 7 & 8
No 7465
AVE.
N.&T. in Walnut Tree
See F.B. 304-8A
for ℄
119.50
Set 2 & 2
5500
5500
CENTER ST
Spk in Pout.
Rd 233+92.65
235+08.05
Set C. Spk. W.&T.
by Intersection
Removed
Fd. C. Spk. W.&T.
(Z-141-51)
90°26'30"
119.50
N.&T. in Walnut Tree
See F.B. 304
Pg. 8A
AZUSA
TRACT
DEL RIO
From top of page 42

| | |
|---|---|
| Platted by | W. O. No. [illegible] D. S. O. No. |
| Date | Location. [illegible] |
| Map No. | Surveyed by A. W. [illegible] |
| Platting C'k'd by | Date [illegible] |
| Date | Indexed. |

From top of Pg. 43.

F. B 239 Pg. 45

| | |
|---|---|
| Platted by | W. O. No. D. S. O. No. |
| Date | Location |
| Map No | Surveyed by |
| Platting C'k'd by | Date |
| Date | Indexed |



F. B. 239 Pg. 46

Date 9-26-27 Notes by Van Fleet Chief Party Van Fleet F. B. 239 Pg. 47

| | |
|---|---|
| Platted by | W. O. No. 4044 D. S. O. No. |
| Date | Location Los Tunas Drive |
| Map No. | Surveyed by A.W. Van Fleet |
| Platting C'k'd by | Date 9-26-27 |
| Date | Indexed |

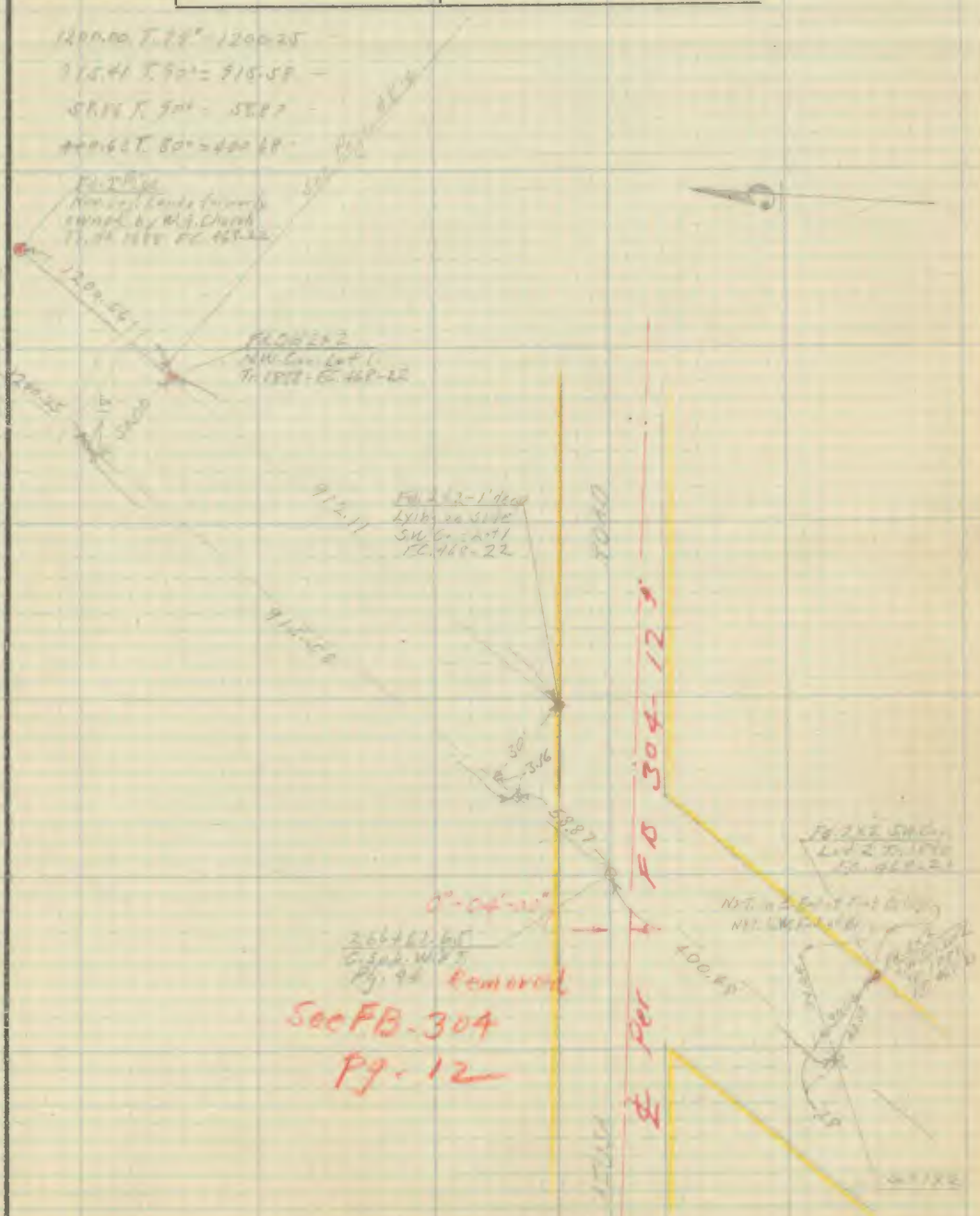


Note: ANY ADDITIONS OR CHANGES ON THIS SHEET MUST BE MADE OR CIRCLED IN Red. WITH DATE AND NAME OF PERSON MAKING CHANGE.

Do not extend notes this side of this line

RETURN TO

LOS ANGELES COUNTY SURVEYOR

F.B. 339 PG. 48 Van Fleet Chief Party Notes by Van Fleet Date 9-26-27

See Longden Ave. Survey
F.B. 262-52B

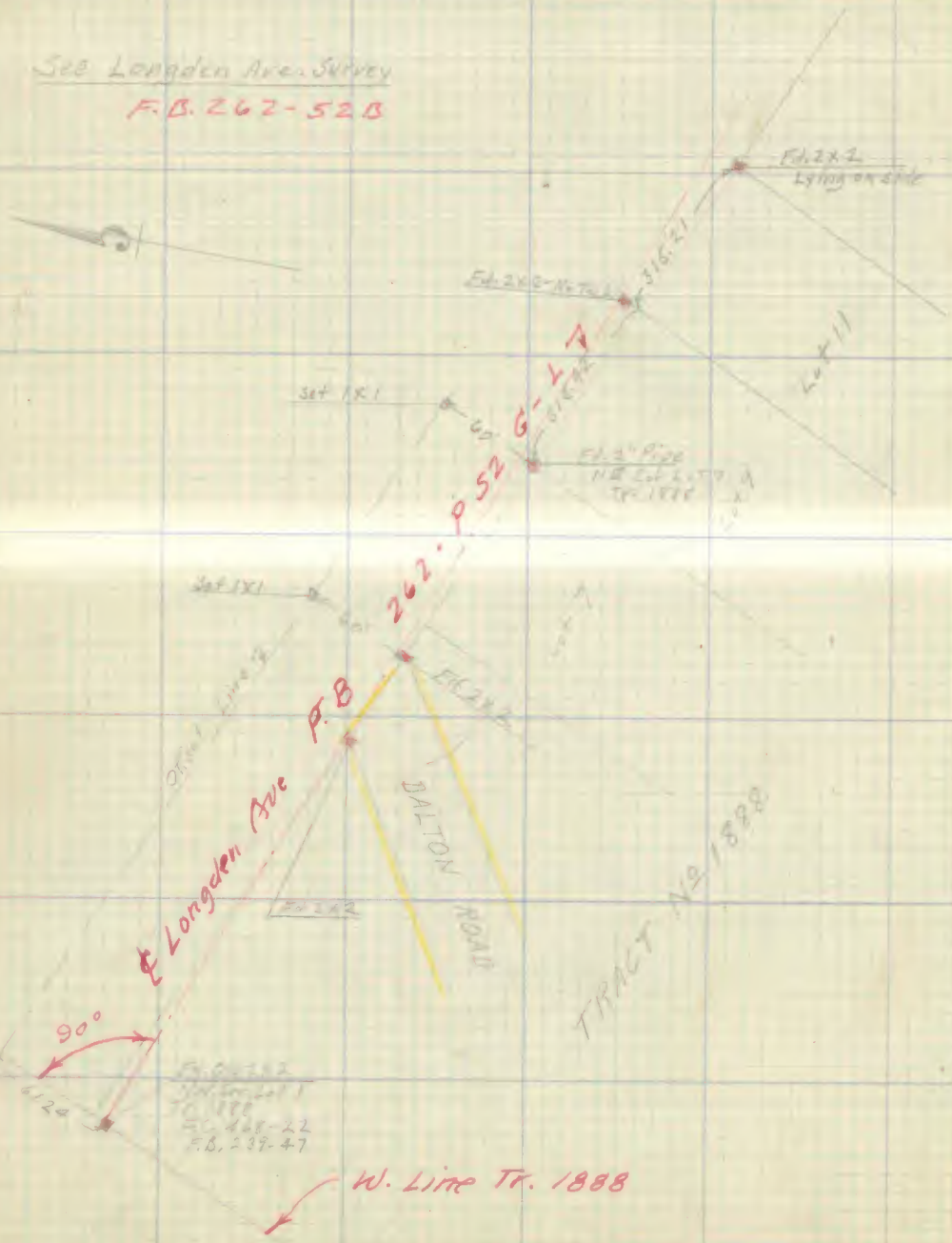


RETURN TO
LOS ANGELES COUNTY SURVEYOR

Do not extend notes this side of this line

Note: ANY ADDITIONS OR CHANGES ON THIS SHEET MUST BE MADE OR CIRCLED IN Red. WITH DATE AND NAME OF PERSON MAKING CHANGE.

F. B. 239 Pg. 49

| | |
|---|---|
| Platted by | W. O. No. D. S. O. No |
| Date | Location |
| Map No. | Surveyed by |
| Platting C'k'd by | Date |
| Date | Indexed |

| | |
|---|---|
| Platted by | W. O. No. [illegible] D. S. O. No. |
| Date | Location. Las Tunas Dr. |
| Map No. | Surveyed by R. B. Steele |
| Platting C'k'd by | Date Dec. 1, 1926 |
| Date | Indexed. |

continued bottom page 2

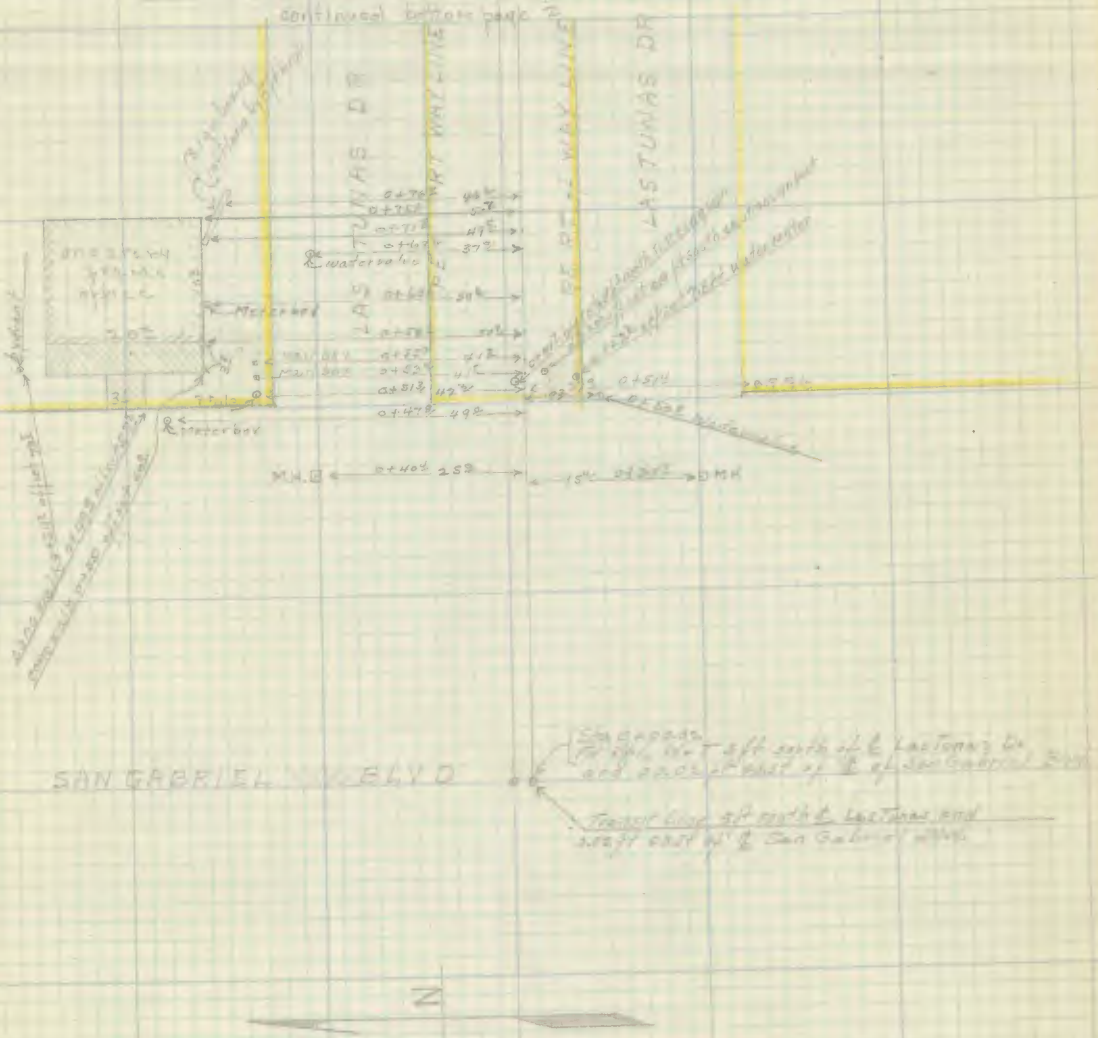

F. B. 239 Pg. 84

continued bottom page 3

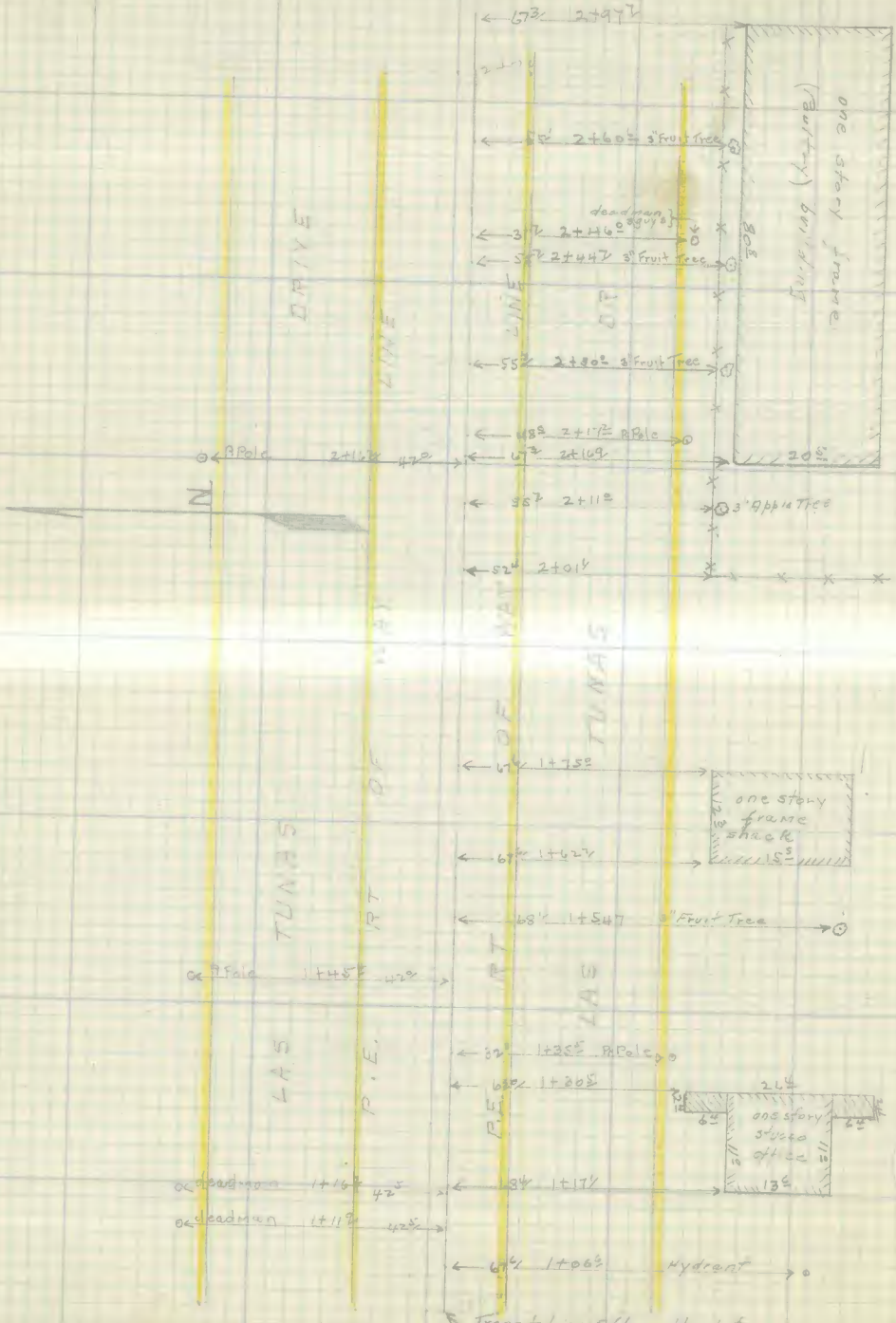


continued from top page 1

F. B. 239 Pg. 53

| | |
|---|---|
| Platted by | W. O. No. 40411 D. S. O. No. |
| Date | Location Las Tunas Dr |
| Map No. | Surveyed by R. H. Stacks |
| Platting C'k'd by | Date Dec 1, 1926 |
| Date | Indexed |



continued bottom page 5

Continued from top page 3

| | |
|---|---|
| Platted by | W. O. No. [illegible] D. S. O. No. |
| Date | Location [illegible] |
| Map No. | Surveyed by [illegible] |
| Platting C'k'd by | Date Dec. 1 - 1924 |
| Date | Indexed |

continued below page 6

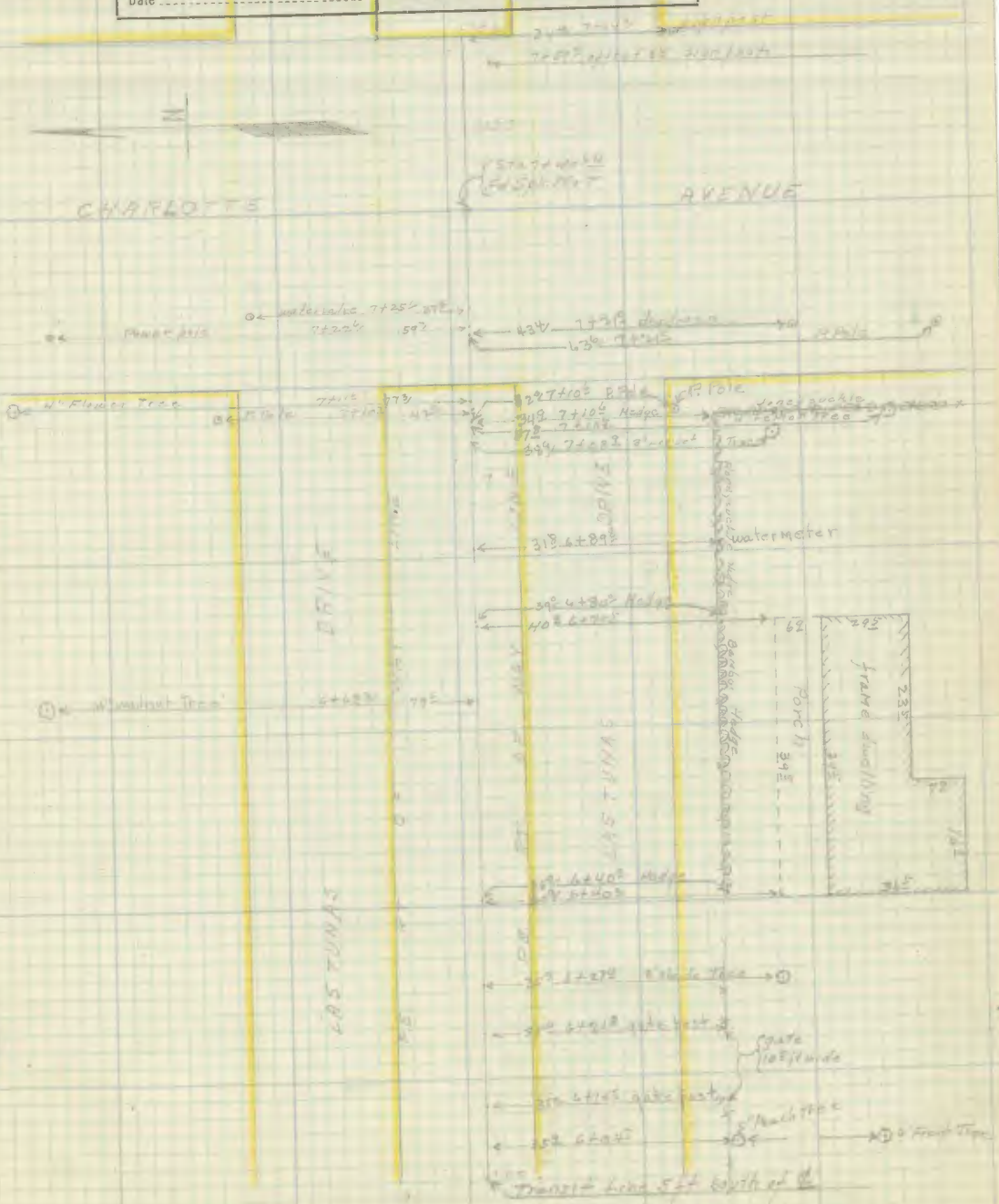


continued from page 4

F. B. [illegible] Pg. [illegible]

continued bottom page 7

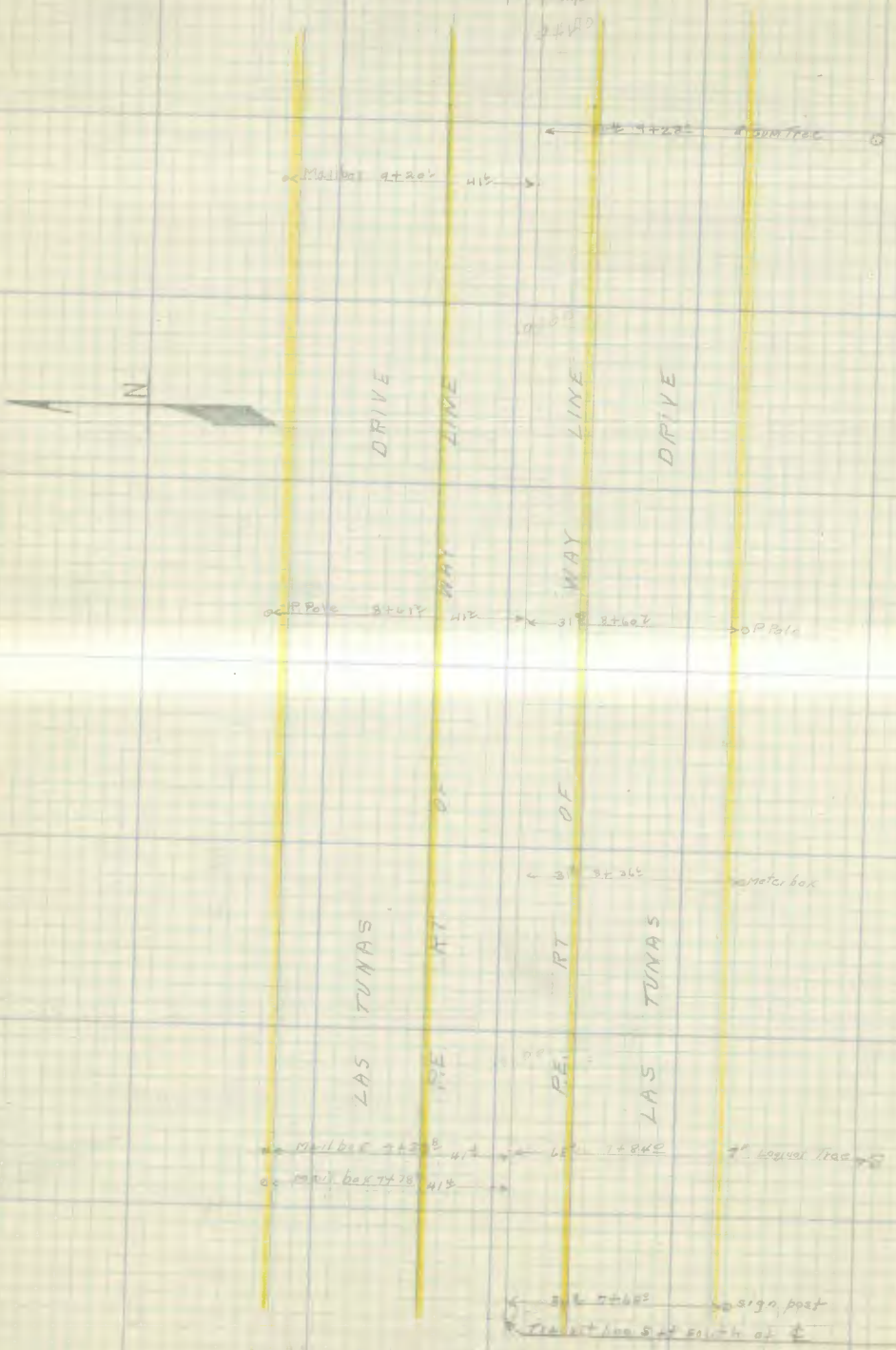


continued from top page 5

F. B. 239 Pg 57

| | |
|---|---|
| Platted by | W. O. No. [illegible] D. S. O. No. |
| Date | Location. Las Tunas Dr. |
| Map No. | Surveyed by [illegible] |
| Platting C'k'd by | Date Dec 2 19[illegible] |
| Date | Indexed. |

continued bottom page 8

continued from top page 6

continued bottom page 9

continued from top page 7

F. B. 239 Pg. 59

| | |
|---|---|
| Platted by | W. O. No. D. S. O. No. |
| Date | Location. Las Tunas Dr. |
| Map No. | Surveyed by R.B. Steele |
| Platting C'k'd by | Date |
| Date | Indexed. |

continued bottom page 11

continued from top page 9

| | |
|---|---|
| Platted by | W. O. No. [illegible] D. S. O. No. |
| Date | Location. Las Tunas Dr. |
| Map No. | Surveyed by R.B. [illegible] |
| Platting C'k'd by [illegible] | Date Dec 7-1926 |
| Date | Indexed. |

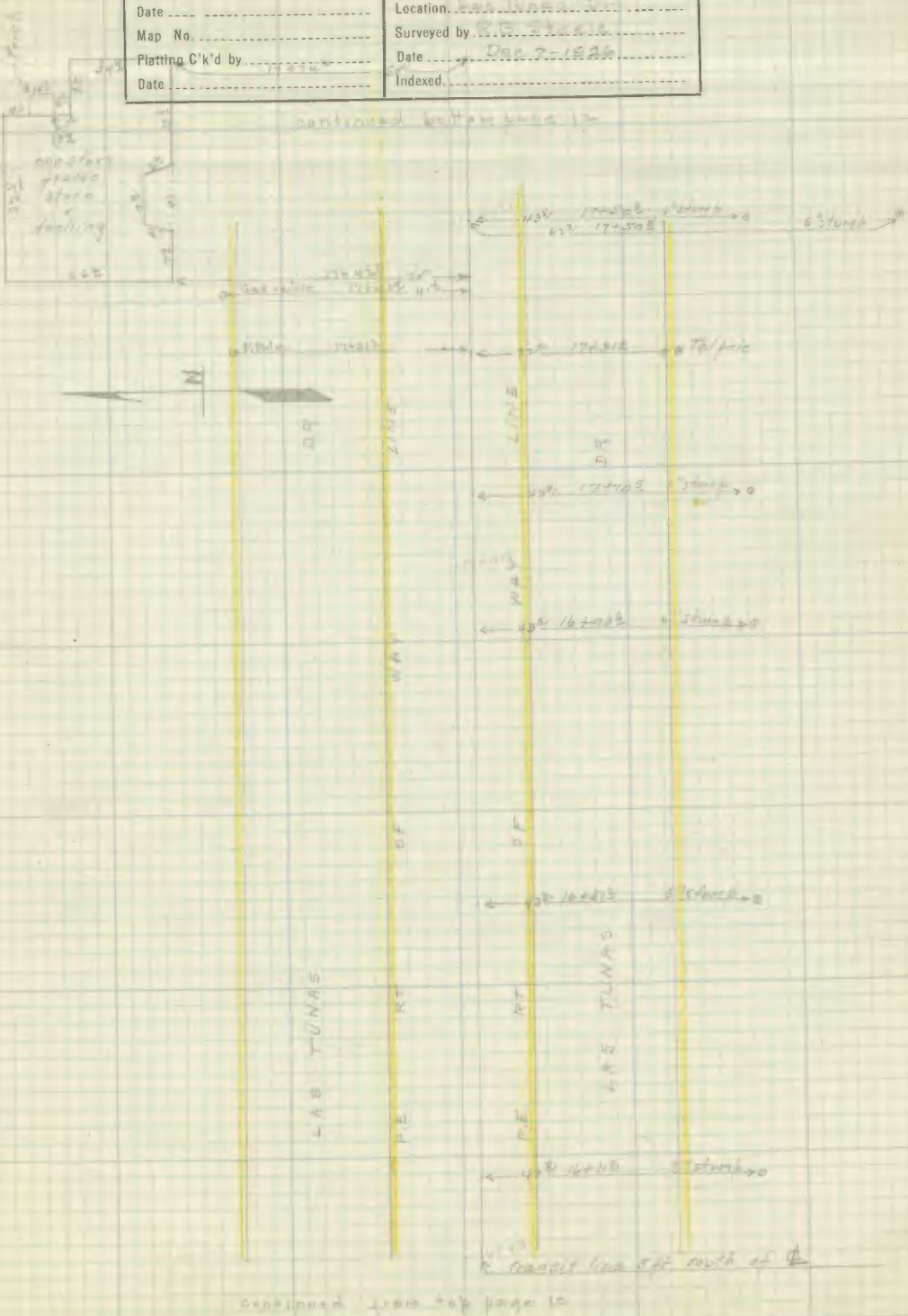

F. B. 239 Pg. 62

continued bottom page 13

| | |
|---|---|
| Platted by | W. O. No. |
| Date | D. S. O. No. |
| Map No. | Location. Las Tunas Dr |
| Platting C'k'd by | Surveyed by |
| Date | Date Dec. 7 |
| | Indexed. |

continued bottom page 15
Fence post
22+34.3
50.0
water meter
12" Pine Tree
6" Acacia Tree
22+06.8
58.2
73.4
12" stump
21+86.8
58.0
Lawn Sprinkler
Porch has conc. floor
conc walk
one story Stucco
Dwelling
Lawn Sprinkler
Lawn Sprinklers
Hedge
st marker
st marker
dead man
Tel pole
water valve
PUTNEY AVE
Tel pole
3" Walnut Tree
21+20.5
72.6
4" Walnut Tree
20+81.8
72.9
Transit line 5 ft south of ℄
continued from top page 13

F. B. 239 Pg. 65

| | |
|---|---|
| Platted by | W. O. No. D. S. O. No. |
| Date | Location. |
| Map No. | Surveyed by |
| Platting C'k'd by | Date |
| Date | Indexed. |

continued from page 16




continued from page 18

F. B. 239 Pg. 60

continued bottom page 17

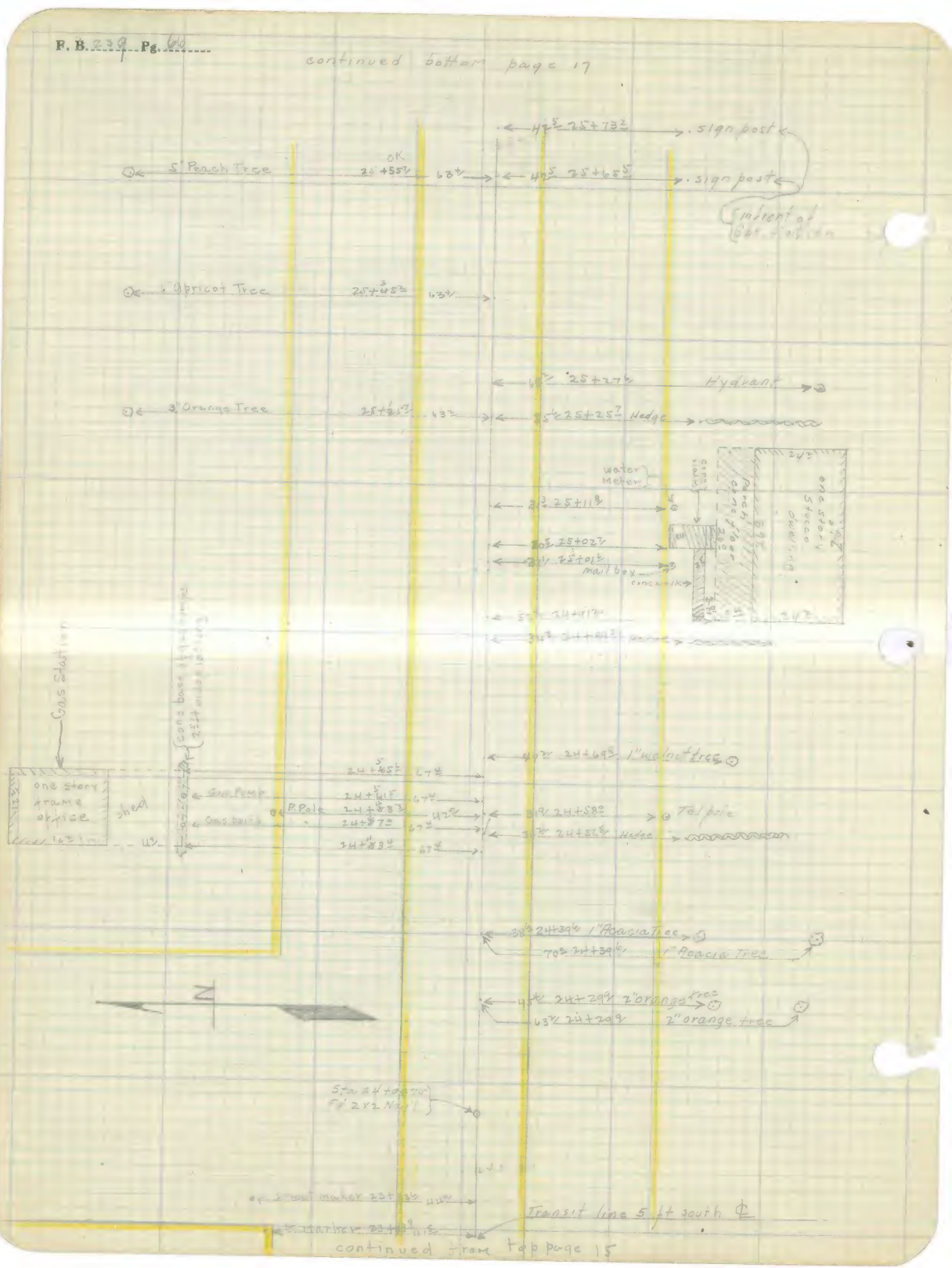


continued from top page 15

| | |
|---|---|
| Platted by | W. O. No. [illegible] D. S. O. No. |
| Date | Location. Las Tunas Dr. |
| Map No. | Surveyed by R. B. Steele |
| Platting C'k'd by | Date Dec 8 [illegible] |
| Date | Indexed. |

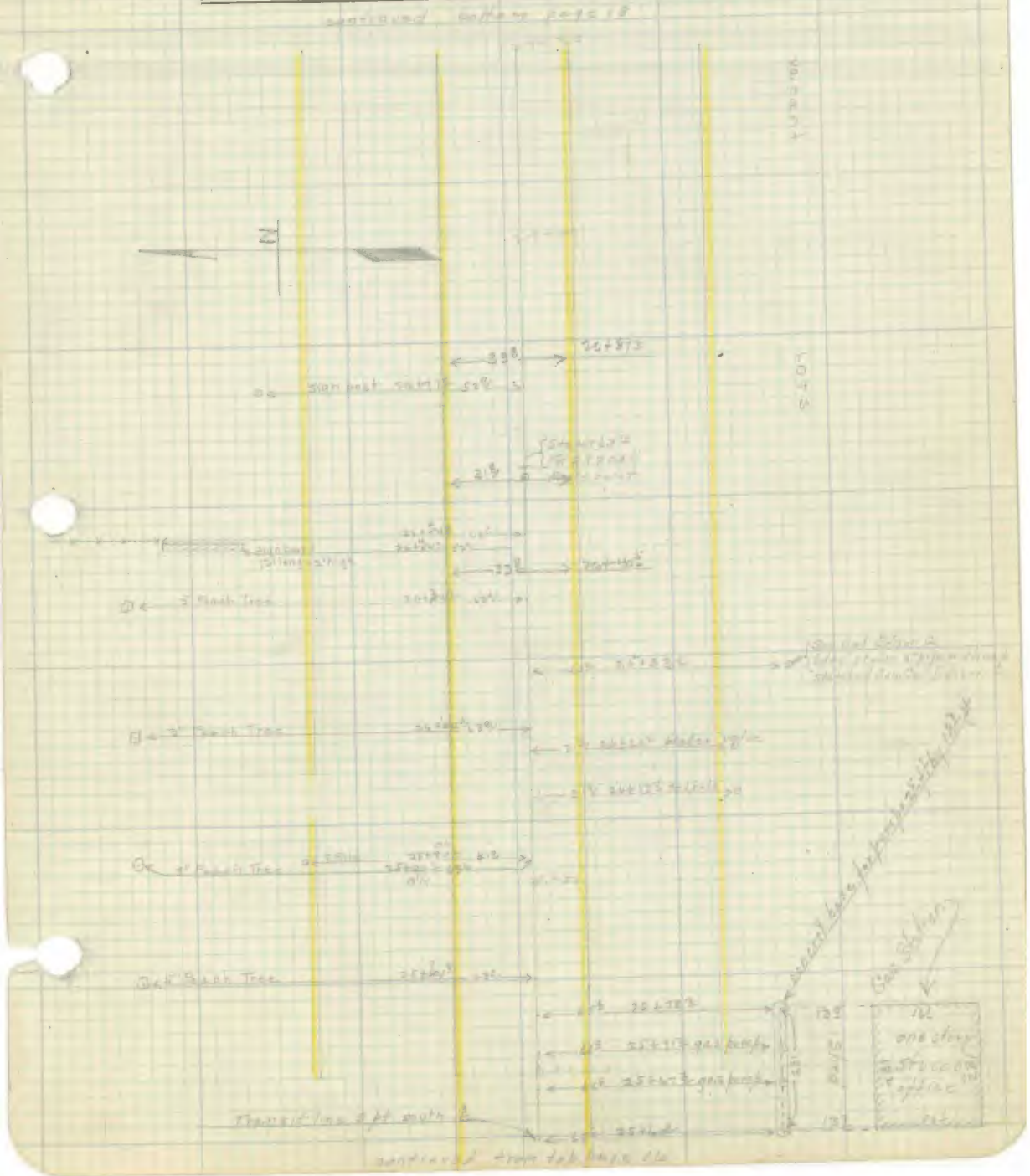

continued bottom page 19




continued from top page 17

| | |
|---|---|
| Platted by | W. O. No. [illegible] D. S. O. No. |
| Date | Location. Las Tunas Dr |
| Map No. | Surveyed by R. B. Steele |
| Platting C'k'd by | Date Dec 3-1926 |
| Date | Indexed. |

F. B. 239 Pg. 20

continued bottom page 21



| | |
|---|---|
| Platted by | W. O. No. 4044 D. S. O. No. |
| Date | Location Las Tunas Dr |
| Map No. | Surveyed by R. B. Steele |
| Platting C'k'd by | Date Dec 9 - 1926 |
| Date | Indexed |

continued bottom page 22




continued from top page 20

continued from page 20

continued from old page 21

| | |
|---|---|
| Platted by | W. O. No. 4044 D. S. O. No. |
| Date | Location. Las Tunas Dr |
| Map No. | Surveyed by R. B. Steele |
| Platting C'k'd by | Date Dec 9 - 1936 |
| Date | Indexed. |

continued before page 2d

continued front of page 22

F. B. 2229 Pg. 24

continued bottom page 23




continued from top page 23

F. B. 239 Pg. 75

| | |
|---|---|
| Platted by | W. O. No. 40++ D. S. O. No. |
| Date | Location. Las Tunas Dr |
| Map No. | Surveyed by R A Steele |
| Platting C'k'd by | Date Dec 9-1936 |
| Date | Indexed. |

F. B. 229 Pg. 1

continued bottom page 27
DR
LINE
DR
Water valve
Guy pole
mail box
mail box
Sta 41+74.62
Fd Spk W+T
MUSCATEL
AVE
1" Acacia Tree
sign post
sign post
Hedge
Hedge
mail box
1" Gum Tree
1" Acacia Tree
P. Pole 41+12
1" Acacia Tree
2" Acacia Tree
4½" Gum Tree
4½" Gum Tree
4½" Gum Tree
4½" Gum Tree
Hedge continued from p. 1 page 25
LAS TUNAS
P.E.
LAS TUNAS
P.E.
R.R. xing sign
1" Acacia Tree
2" Acacia Tree
Transit line 5 ft south ℄
continued from top page 25

F. B. 239 Pg. 77

| | |
|---|---|
| Platted by | W. O. No. Metro D. S. O. No. |
| Date | Location. Las Tunas Dr. |
| Map No. | Surveyed by R.R. Steele |
| Platting C'k'd by | Date Dec 10-13-26 |
| Date | Indexed. |

continued from page 28

continued from top page 30

continued bottom page 29

continued from top page 27

F. B. 239 Pg. 79

| | |
|---|---|
| Platted by | W. O. No. 4442 D. S. O. No. |
| Date | Location. Las Tunas Dr. |
| Map No. | Surveyed by R.O. Steele |
| Platting C'k'd by | Date Dec 10 1926 |
| Date | Indexed. |

continued bottom page 20

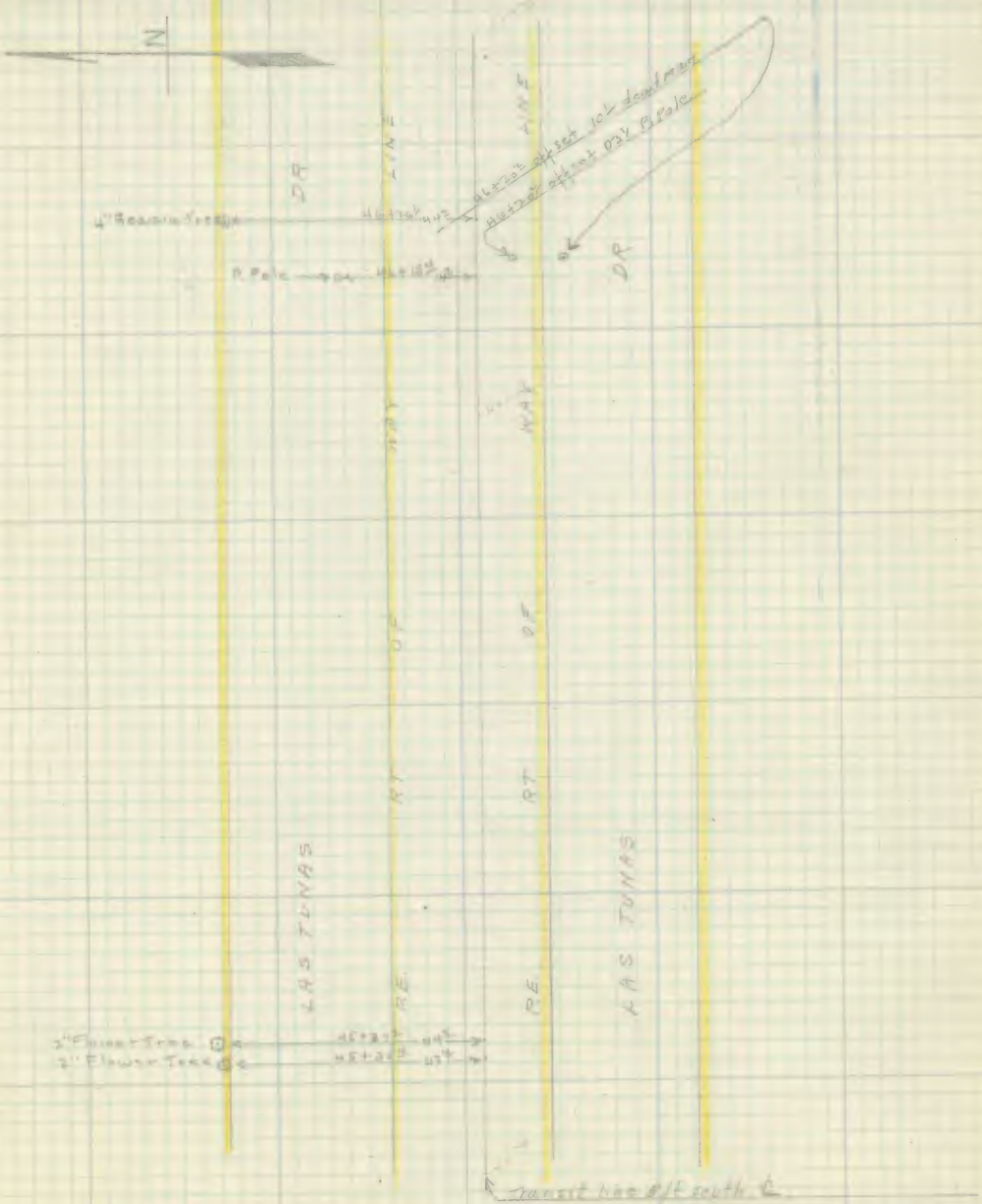


continued from top page 28

continued from top page 29

F. B. 239 Pg. 81

| | |
|---|---|
| Platted by | W. O. No. 48444 D. S. O. No. |
| Date | Location. Las Tunas Dr. |
| Map No. | Surveyed by R. B. Steele |
| Platting C'k'd by | Date Dec. 19 - 1934 |
| Date | Indexed |

continued from page 33

continued from top page 30

BLANK

| | |
|---|---|
| Platted by | W. O. No. [illegible] D. S. O. No. |
| Date | Location. Las Tunas Dr |
| Map No. | Surveyed by R.H. Steele |
| Platting C'k'd by | Date Dec. 16, 1976 |
| Date | Indexed |

continued below page 84



F. B. 119 Pg. 34

continued bottom page 35

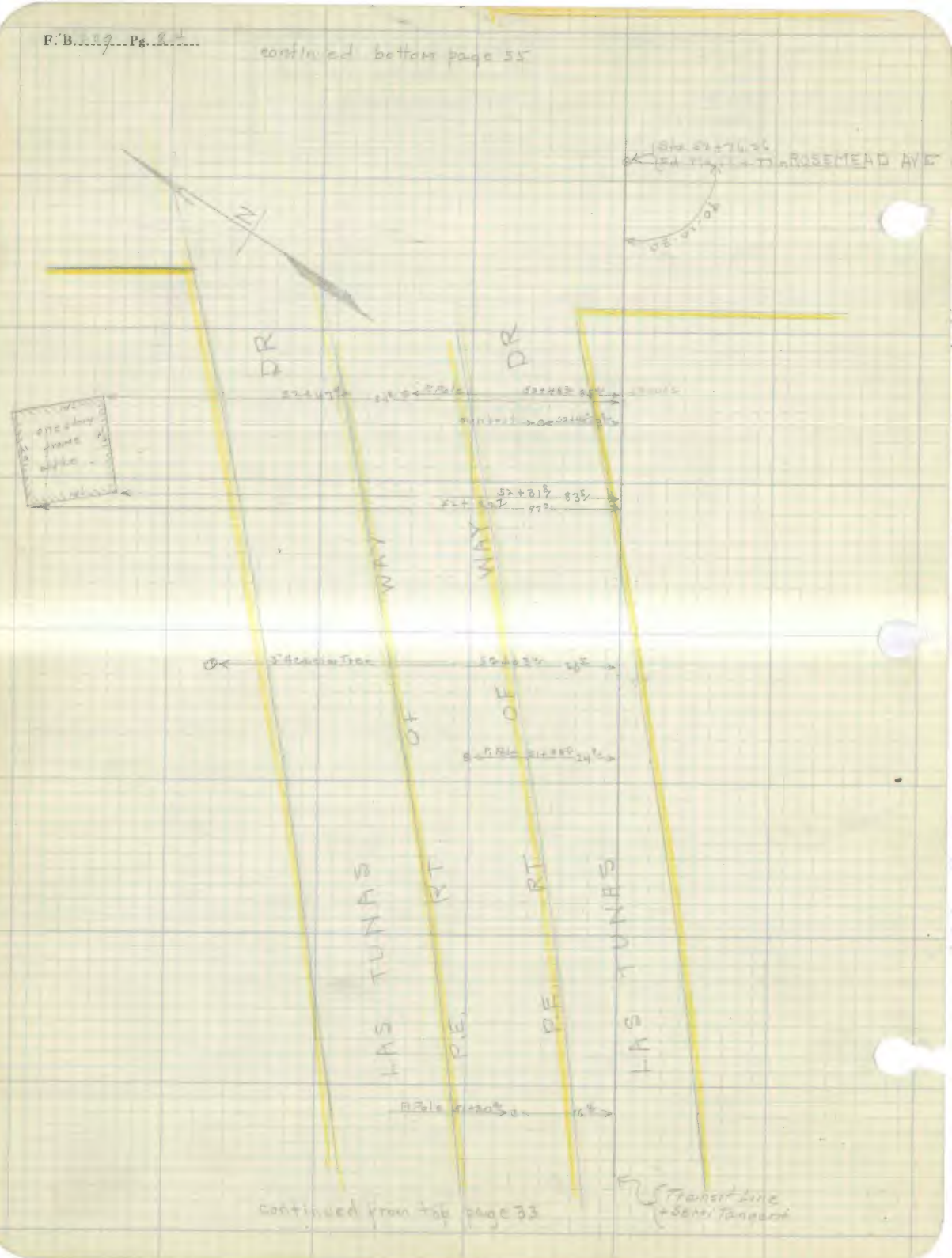


Continued from top page 33

| | |
|---|---|
| Platted by | W. O. No. [illegible] D. S. O. No. |
| Date | Location Las Tunas Dr. |
| Map No. | Surveyed by R.B. Steele |
| Platting C'k'd by | Date Dec. 10-1936 |
| Date | Indexed |

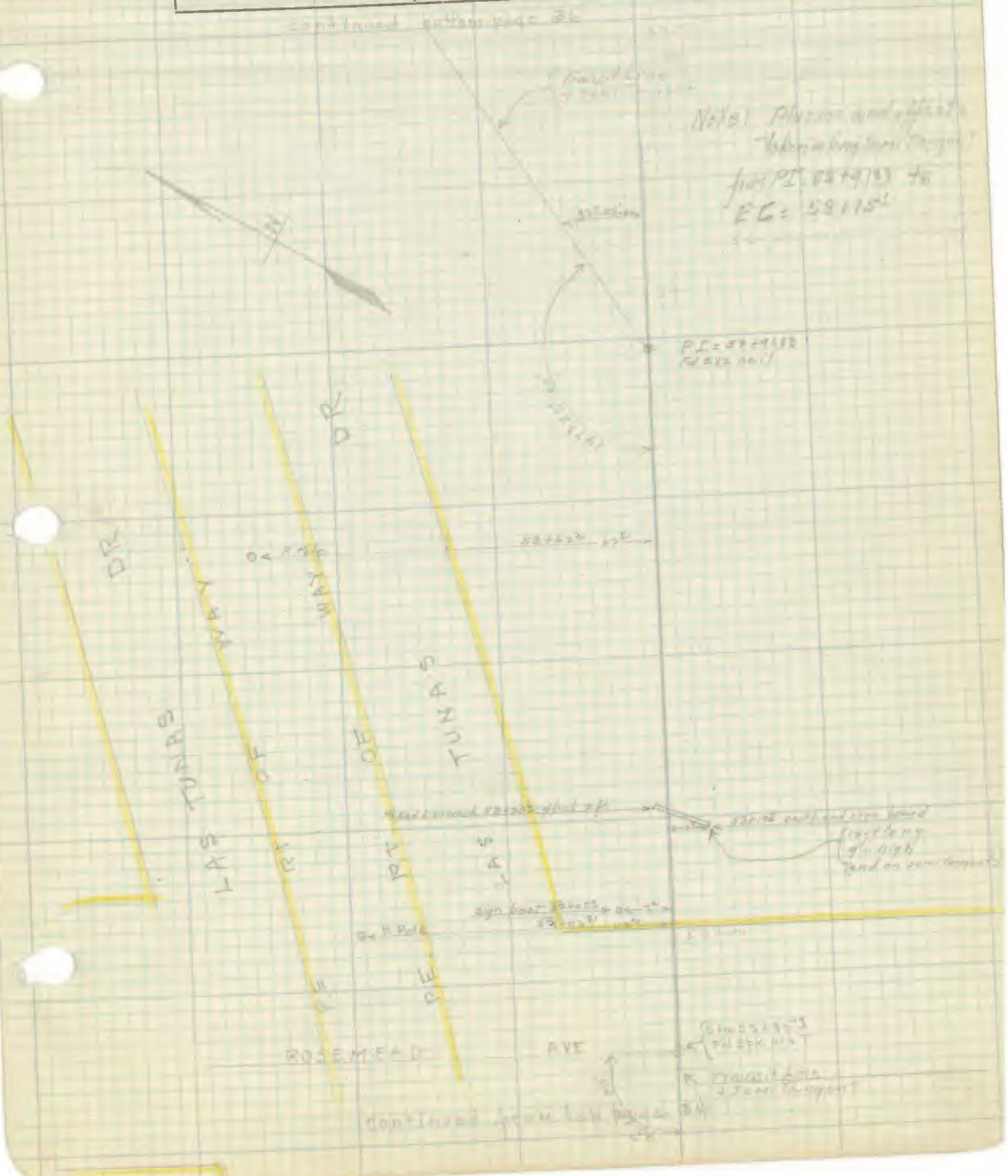

F. B. 239 Pg. 36

continued bottom page 37




continued from top page 37

| | |
|---|---|
| Platted by | W. O. No. [illegible] D. S. O. No. |
| Date | Location Las Tunas Dr. |
| Map No. | Surveyed by R. B. Steele |
| Platting C'k'd by | Date Dec. 16-1924 |
| Date | Indexed |

continued before page 38

continued from top page 38

F. B. 239 Pg. 83

continued bottom page 39

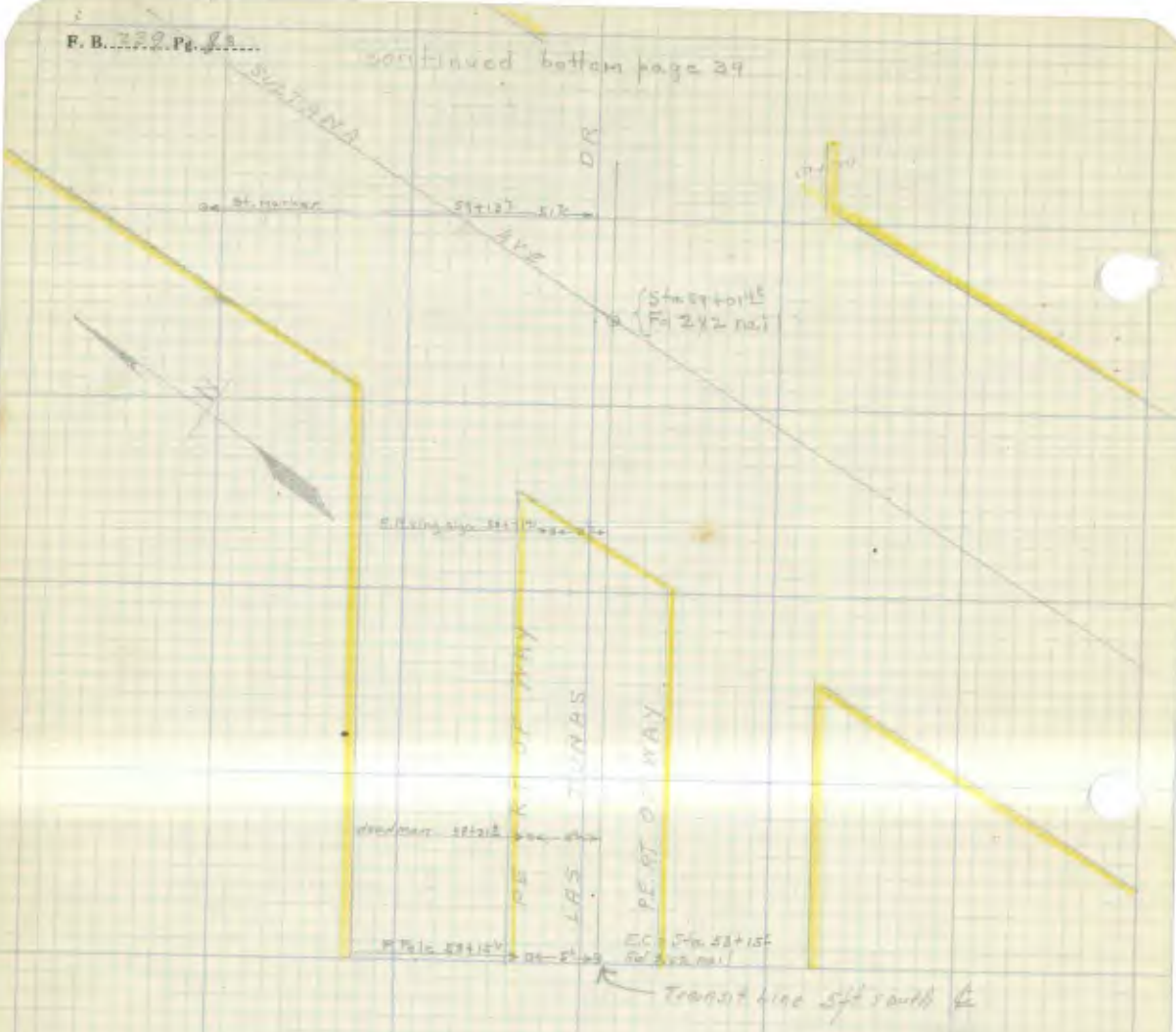


continued from top page 37

| | |
|---|---|
| Platted by | W. O. No. HAHH D. S. O. No |
| Date | Location. Las Tunas Dr |
| Map No. | Surveyed by R. B. Steele |
| Platting C'k'd by | Date Dec. 14 - 1926 |
| Date | Indexed |

continued below page 90




continued from top page 89




continued from top page 39

| | |
|---|---|
| Platted by | W. O. No. [illegible] D. S. O. No. |
| Date | Location. Las Tunas Dr |
| Map No. | Surveyed by P.E. Steele |
| Platting C'k'd by | Date Dec 17 - 1926 |
| Date | Indexed. |

continued bottom page 90

Note:
Plusses + offsets taken along semi tangent
from BC = 63+41.34
to PI = 67+16.70

continued from top page 90

continued bottom page 43

continued from top page 44

| | |
|---|---|
| Platted by | W. O. No. 4044 D. S. O. No. |
| Date | Location. Las Tunas Dr |
| Map No. | Surveyed by R. B. Steele |
| Platting C'k'd by | Date Dec 17 1926 |
| Date | Indexed. |

continued bottom page 44

continued from top page 43

F. B. 239 Pg. 44

continued bottom page 46

(continued from top page 43

| | |
|---|---|
| Platted by | W. O. No. [illegible] D. S. O. No. |
| Date | Location Las Tunas Dr |
| Map No. | Surveyed by R. H. Steele |
| Platting C'k'd by | Date Dec 17, 19[illegible] |
| Date | Indexed |

continued bottom page 44




continued from top page 44

continued bottom page 47

continued from top page 45

| | |
|---|---|
| Platted by | W. O. No. [illegible] D. S. O. No. |
| Date | Location. Las Tunas Dr |
| Map No. | Surveyed by R. B. Steele |
| Platting C'k'd by | Date Dec. 17 1926 |
| Date | Indexed. |

continued bottom page 48




continued from top page 46

continued bottom page 49




continued from top page 47.

| | |
|---|---|
| Platted by | W. O. No. [illegible] D. S. O. No. |
| Date | Location. Las Tunas Dr. |
| Map No. | Surveyed by R. B. Steele |
| Platting C'k'd by | Date Dec 18 1926 |
| Date | Indexed |

continued bottom page 50

continued from top page 48

continued bottom page 51

continued from top page 49

| | |
|---|---|
| Platted by | W. O. No. [illegible] D. S. O. No. |
| Date | Location. Las Tunas Dr |
| Map No. | Surveyed by R. B. Steele |
| Platting C'k'd by | Date Dec 18 - 1926 |
| Date | Indexed. |

continued bottom page 52

continued from top page 50

continued bottom page 53

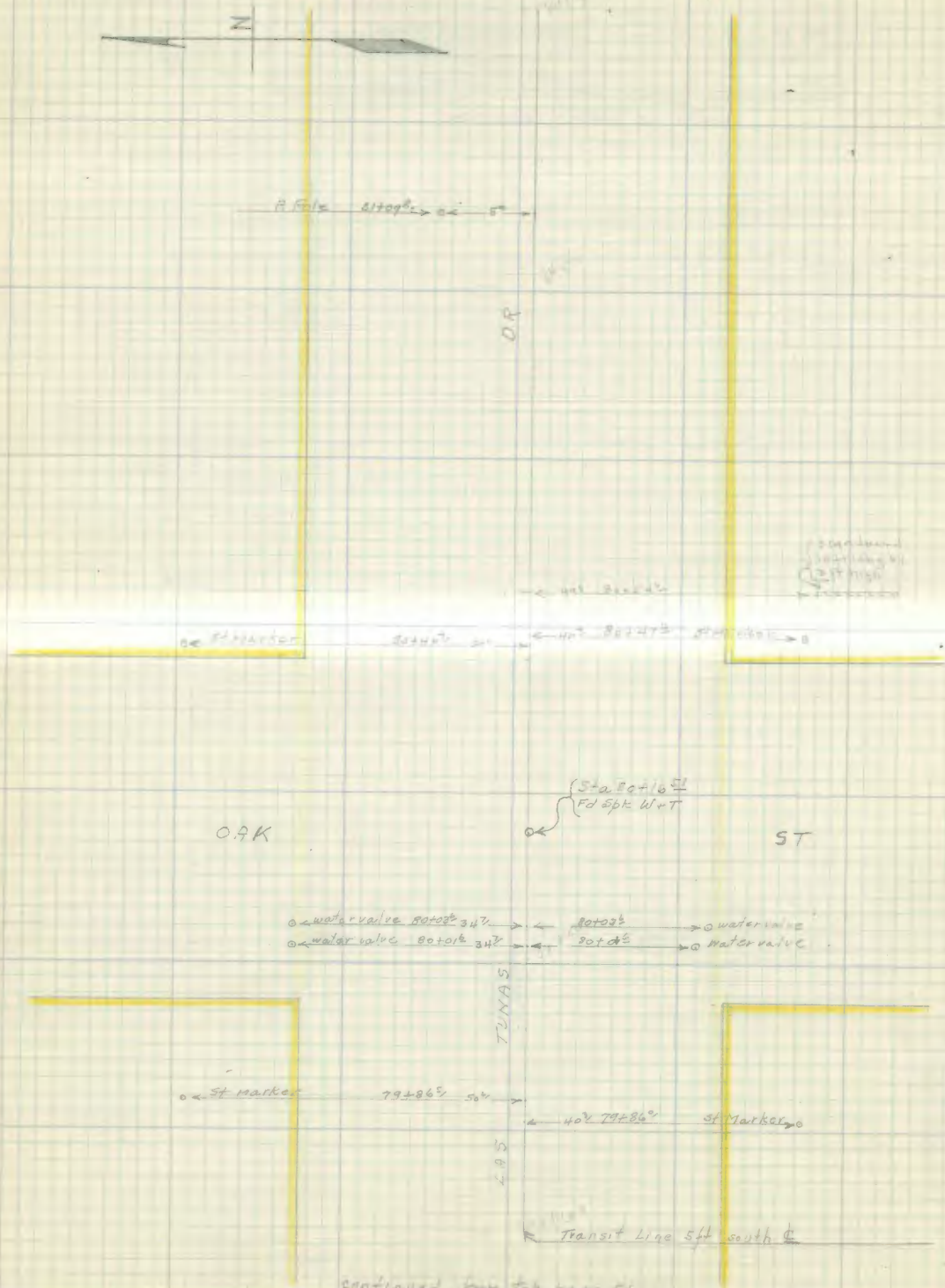


continued from top page 51

| | |
|---|---|
| Platted by | W. O. No. 4044 D. S. O. No. |
| Date | Location Las Tunas Dr |
| Map No. | Surveyed by R. B. Steele |
| Platting C'k'd by | Date Dec. 18-1926 |
| Date | Indexed |

continued bottom page 54

continued from top page 52

continued bottom page 55

F. B. 229 Pg. 104




continued from top page 53

| | |
|---|---|
| Platted by | W. O. No. [illegible] D. S. O. No. |
| Date | Location Las Tunas Dr |
| Map No. | Surveyed by R. B. Steele |
| Platting C'k'd by | Date Dec-18-1926 |
| Date | Indexed |

continued bottom page 56

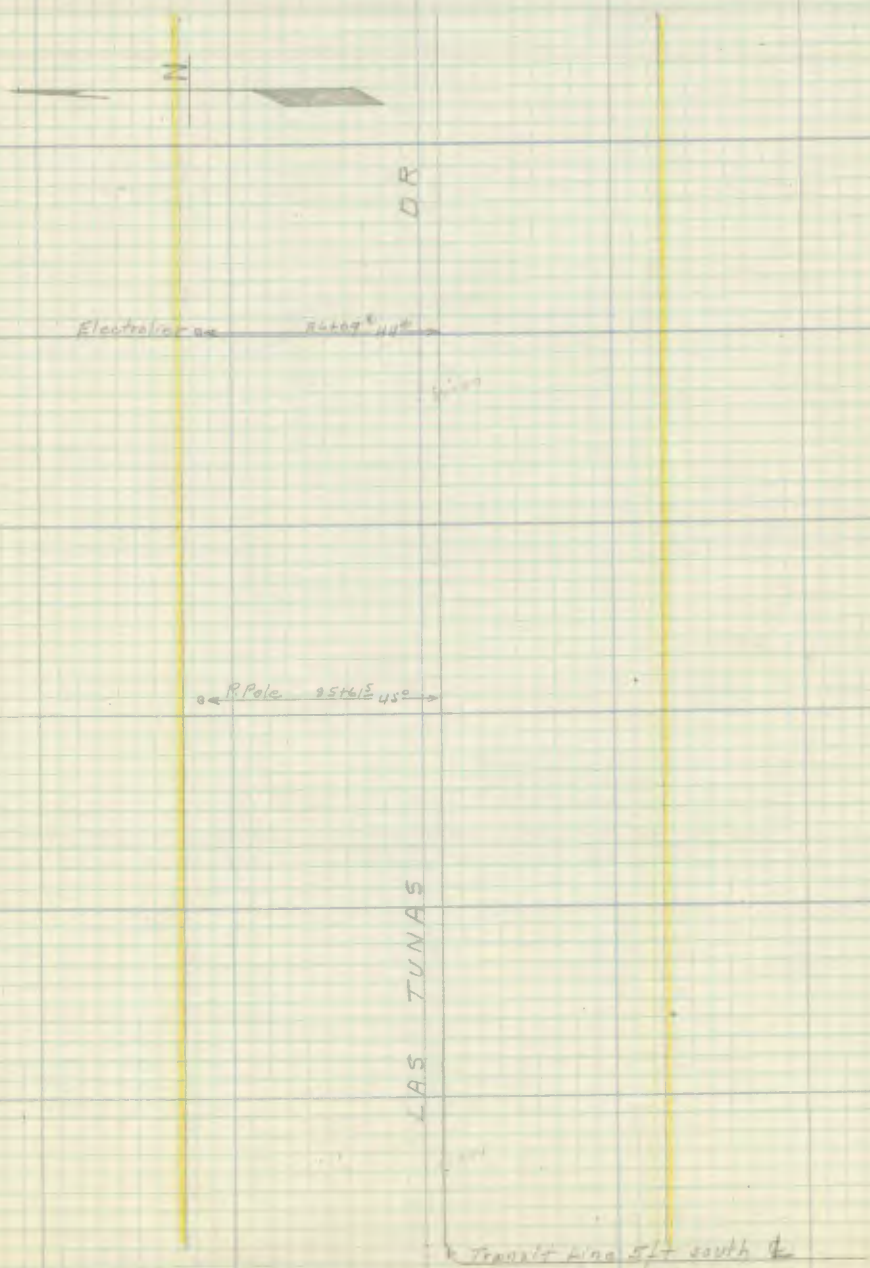


continued from top page 54

F. B. 239 Pg. 106

continued bottom page 57

continued from top page 55

F. B. 239 Pg. 107

| | |
|---|---|
| Platted by | W. O. No. 4044 D. S. O. No. |
| Date | Location Las Tunas Dr. |
| Map No. | Surveyed by R. B. Steele |
| Platting C'k'd by | Date Dec. 20, 1976 |
| Date | Indexed |

continued bottom page 58




continued from top page 56

continued bottom page 59

continued from top page 57

| | |
|---|---|
| Platted by | W. O. No. [illegible] D. S. O. No. |
| Date | Location. Las Tunas Dr |
| Map No. | Surveyed by [illegible] |
| Platting C'k'd by | Date Dec 20-1926 |
| Date | Indexed. |

continued bottom page 50

continued from top page 59

F. B. 339 ... Page ....

continued bottom page 61




continued from top page 59

| | |
|---|---|
| Platted by | W. O. No. [illegible] D. S. O. No. |
| Date | Location. Las Tunas Dr |
| Map No. | Surveyed by R.B. Steele |
| Platting C'k'd by | Date Dec 21-1926 |
| Date | Indexed. |

continued bottom page 64

continued from top page 62

F. B. 239 Pg. 44

continued bottom page 65

continued from top page 63

| | |
|---|---|
| Platted by | W. O. No. 4044 D. S. O. No. |
| Date | Location Las Tunas Dr |
| Map No. | Surveyed by R B Steele |
| Platting C'k'd by | Date Dec 31 1926 |
| Date | Indexed |

continued bottom page 63

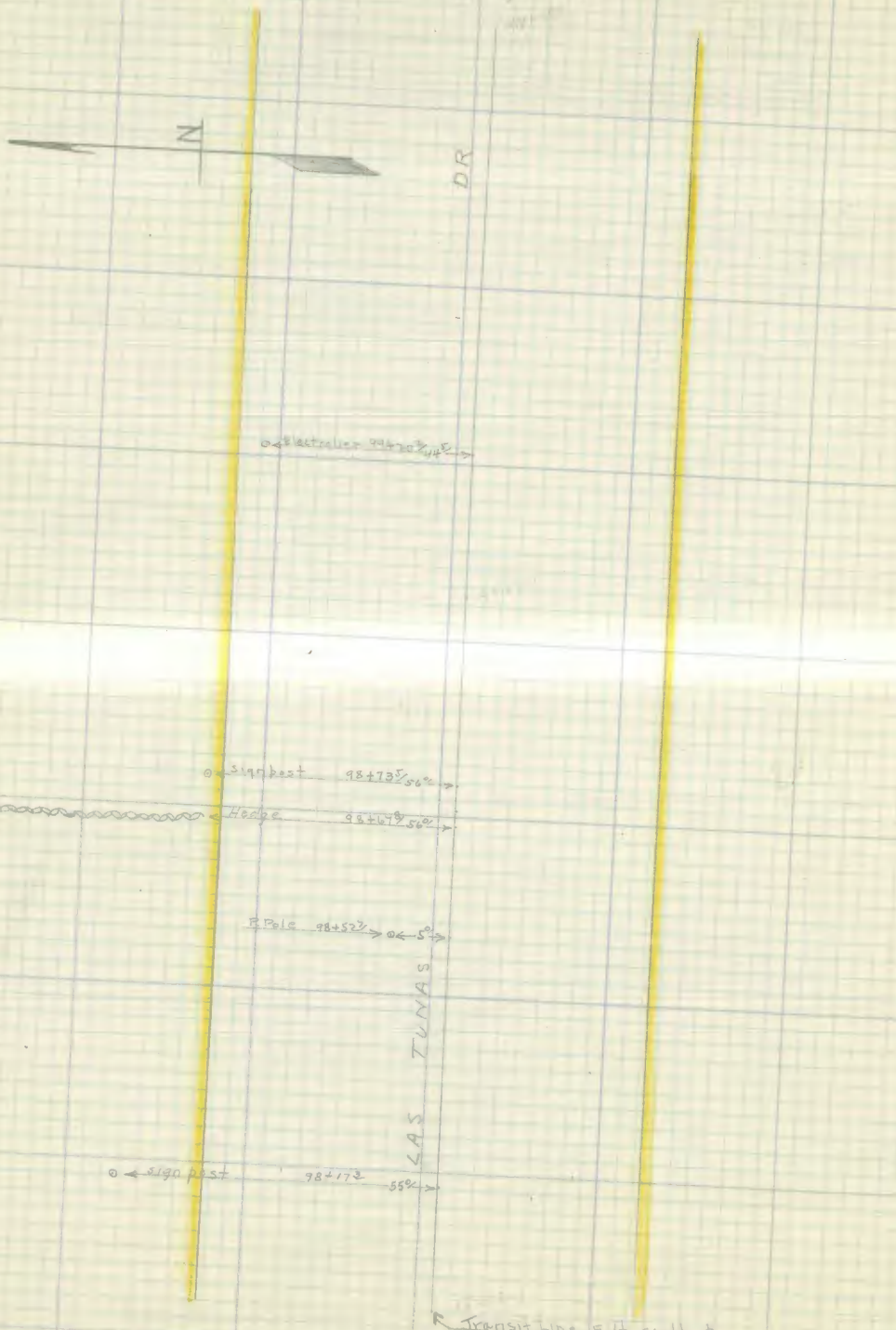


continued from top page 61

| | |
|---|---|
| Platted by [illegible] | W. O. No. [illegible] D. S. O. No. |
| Date [illegible] 1937 | Location [illegible] |
| Map No. [illegible] | Surveyed by [illegible] |
| Platting C'k'd by [illegible] | Date Dec. 22 - 1936 |
| Date May 1937 | Indexed |

F. B. 239 Pg. 66

continued bottom page 69

N

GOLDEN WEST

DR

Sta 106+57.12
Fd S. W. + T

AVE

hedge

65'

Electrolier 106+26.7 44.5'

St Marker 106+26.3 44.5' 45° 106+26.2 St Marker

?Pole 106+22.5 44.4'

Sprinkler 106+22.7 44.4'

hedge

106+18.3 58.0'

Sprinkler 106+15.6 49.7'

3" Palm Tree

106+08.3 63.5'

4" Tree 106+08.3 49.7'

Sprinkler 106+07.7 49.7'

Sprinkler 105+99.7 49.7'

Sprinkler 105+91.7 49.7'

5" Coconut Tree 105+82.7 49.7'

105+74.2 52.0'

Sprinkler 105+67.7 49.7'

4" Tree 105+63.2 49.7'

Sprinkler 105+59.7 49.7'

hydrant 105+53.7 55.1'

Sprinkler 105+49.7 49.7'

hedge

105+52.7 58.0'

Sprinkler 105+48.4 55.1'

Sprinkler 105+44.7 49.7'

Sprinkler 105+39.7 49.7'

Sprinkler 105+34.8 55.1'

Sprinkler 105+29.3 49.7'

Sprinkler 105+29.5 49.7'

105+27.5 55.1'

Sprinkler 105+20.7 49.7'

14" Palm Tree

105+18.4 68.4'

4" Tree 105+17.8 49.7'

Sprinkler 105+12.5 58.1'

SANTA ANA

105+00

Transit line 5 ft south of

continued from top page 68

| | |
|---|---|
| Platted by F.W. Stewart | W. O. No. 4044 D. S. O. No. |
| Date Apr 1929 | Location Las Tunas Dr |
| Map No. 8906 | Surveyed by R.B. Steele |
| Platting C'k'd by C.M. Page | Date Dec 23 - 1926 |
| Date May 1927 | Indexed |

continued bottom page 68

continued from top page 66

continued bottom page 69

continued from top page 67

| | |
|---|---|
| Platted by [illegible] | W. O. No. [illegible] D. S. O. No. |
| Date [illegible] | Location. Las Tunas |
| Map No. [illegible] | Surveyed by R B Steele |
| Platting C'k'd by [illegible] | Date Dec 24-1924 |
| Date May 1927 | Indexed |

continued bottom page 71

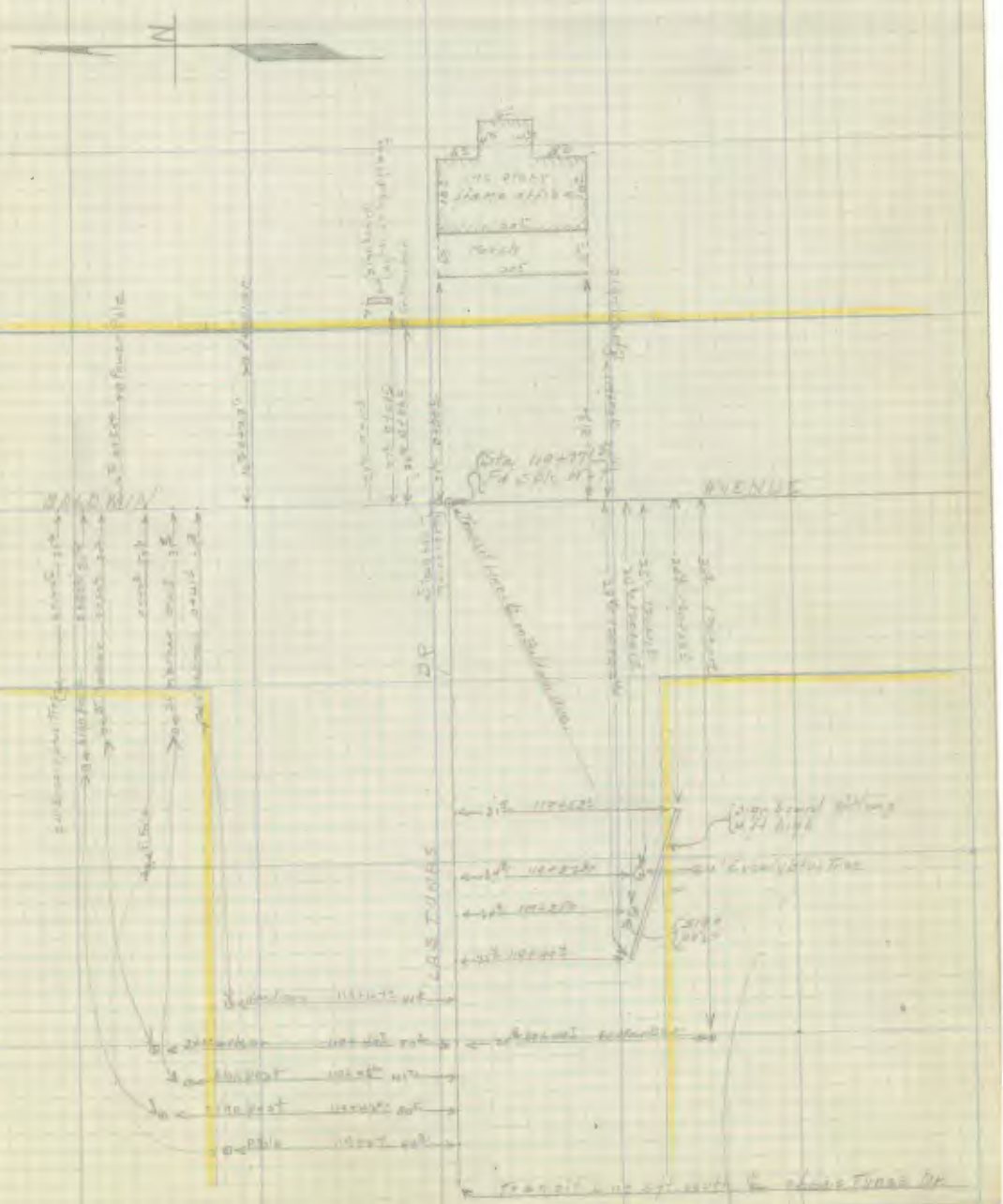


continued from top page 68

F. B. 339 Pg. 120

F. B. 239 Pg. 121

| | |
|---|---|
| Platted by R.W. Stewart | W. O. No. 4046 D. S. O. No. |
| Date Apr 1927 | Location Las Tunas Dr |
| Map No. 8906 | Surveyed by R. B. Steele |
| Platting C'k'd by C.M. Price | Date Dec. 24 - 1926 |
| Date May 1927 | Indexed |

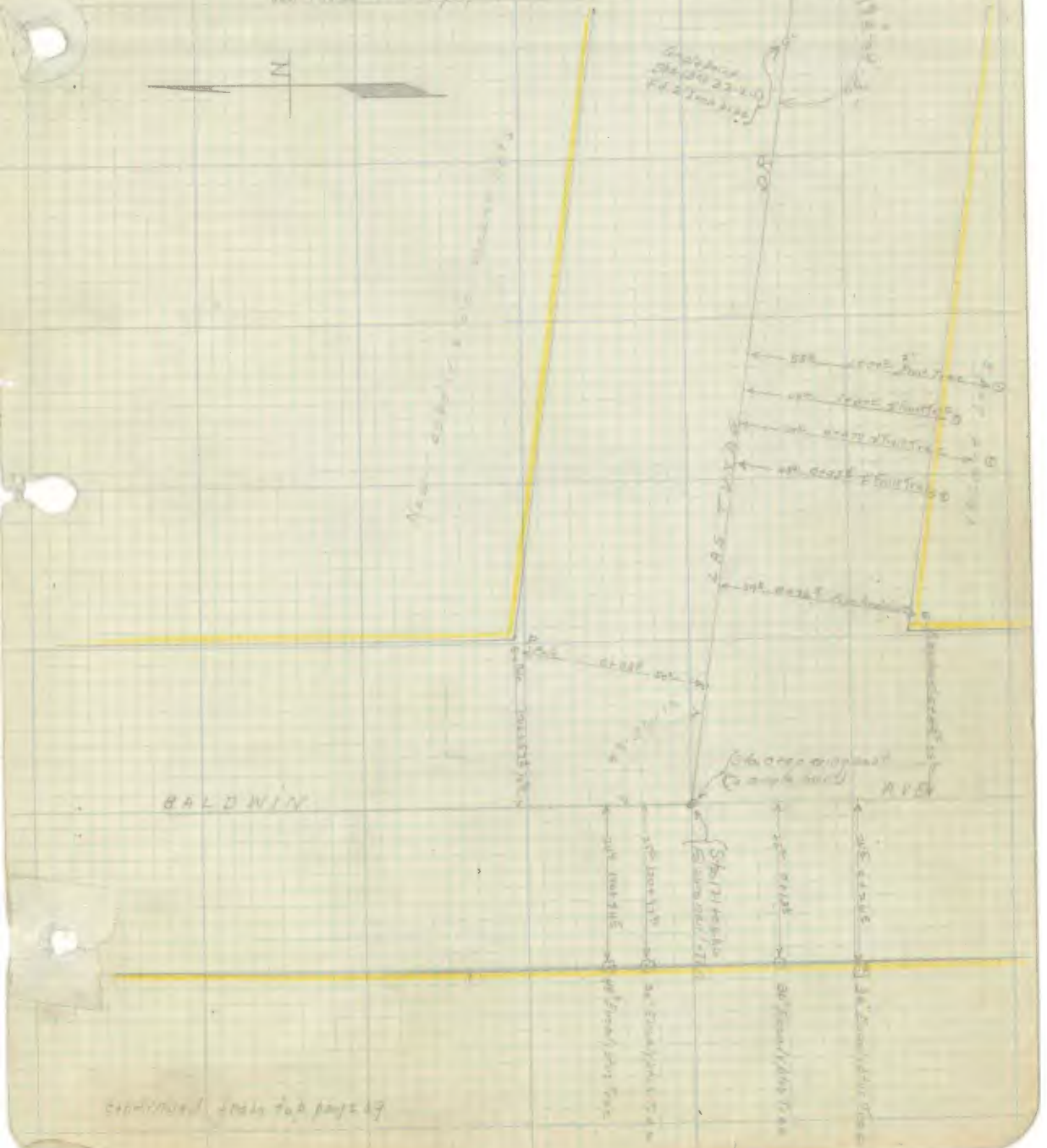

F. B. 229 Pg 27

continued bottom page 75




continued from top page 71

F. B. 239 Pg. 123

| | |
|---|---|
| Platted by F.W. Stewart | W. O. No. [illegible] D. S. O. No. |
| Date Apr 1927 | Location. Las Tunas Dr |
| Map No. 8906 | Surveyed by F.B. Steele |
| Platting C'k'd by [illegible] | Date Dec 27-1927 |
| Date May 1927 | Indexed. |

continued from page 72

continued from top page 74

continued bottom page 75

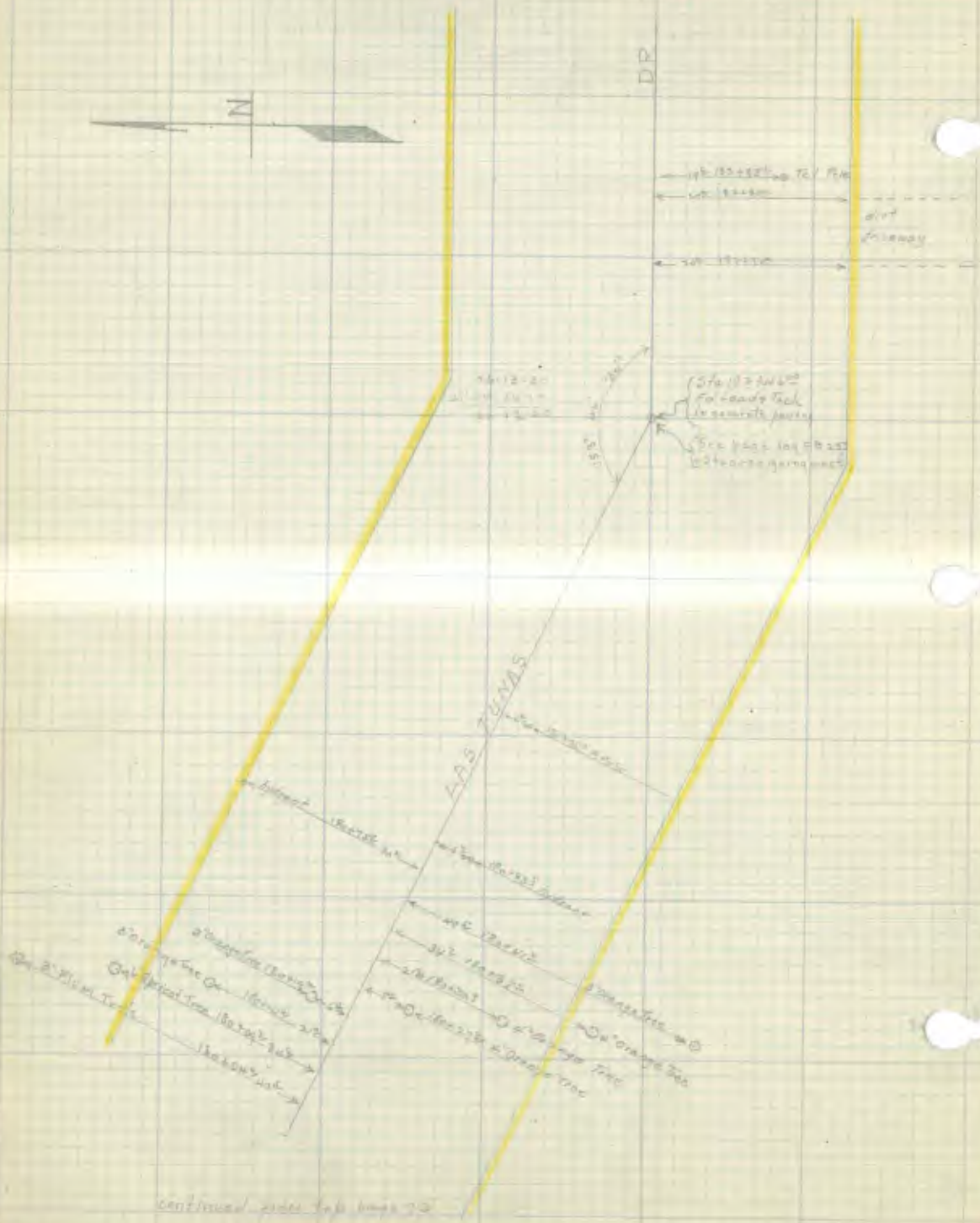

| | |
|---|---|
| Platted by [illegible] | W. O. No. [illegible] D. S. O. No. |
| Date [illegible] | Location. Las Tunas Or |
| Map No. [illegible] | Surveyed by R. B. [illegible] |
| Platting C'k'd by [illegible] | Date Dec 28 - 1926 |
| Date [illegible] | Indexed |

continued from page 26

continued from tab page 26

F. B. [illegible] Pg. [illegible]

continued bottom page 77

F. B. 239 Pg. 127

| | |
|---|---|
| Platted by [illegible] | W. O. No. Work D. S. O. No. |
| Date Aug. 1927 | Location. [illegible] |
| Map No. [illegible] | Surveyed by R. M. Woods |
| Platting C'k'd by [illegible] | Date Dec. 28, 1926 |
| Date 18 Nov 1927 | Indexed. |

see traced bottom page 68



F. B. 229 Pg. 128

continued bottom page 79

continued from top page 77

F. B. 239 Pg. 129

| | |
|---|---|
| Platted by [illegible] | W. O. No. [illegible] D. S. O. No. |
| Date Apr. 1927 | Location Las Tunas Dr. |
| Map No. 8100 | Surveyed by R. B. Steele |
| Platting C'k'd by [illegible] | Date Dec. 28 - 1926 |
| Date May 1927 | Indexed |

continued bottom page 81

continued from top page 79

| | |
|---|---|
| Platted by A.W. Stewart | W. O. No. 4144 D. S. O. No. |
| Date Apr 1937 | Location Las Tunas Dr |
| Map No. 1 F 720 | Surveyed by R.B. Steele |
| Platting C'k'd by C.W. Haigh | Date Dec 28-1926 |
| Date May 1937 | Indexed |

continued bottom page 82




continued from top page 80

F. B. 239 Pg. 132 continued bottom page 83

continued from top page 81

| | |
|---|---|
| Platted by R.W. Stewart | W. O. No. 4654 D. S. O. No. |
| Date Apr 1927 | Location Las Tunas Dr |
| Map No. 8706 | Surveyed by R. B. Steele |
| Platting C'k'd by C.W. Paige | Date Dec 29 1926 |
| Date May 1927 | Indexed |

continued bottom page 84




continued from top page 82

F. B. 1229 Pg. 124

continued bottom page 85

continued from top page 83

F. B. 239 Pg. 135

| | |
|---|---|
| Platted by C.W. Stewart | W. O. No. 4014 D. S. O. No. |
| Date Apr. 1927 | Location Las Tunas Dr. |
| Map No. 8406 | Surveyed by R.B. Steele |
| Platting C'k'd by C.W. Paige | Date Dec. 29 - 1926 |
| Date May 1927 | Indexed |

F. B. 334 Pg. 136

continued bottom page 87

continued from top page 85

| | |
|---|---|
| Platted by [illegible] | W. O. No. [illegible] D. S. O. No. |
| Date Apr 1927 | Location Las Tunas Dr |
| Map No. [illegible] | Surveyed by R. B. Steele |
| Platting C'k'd by [illegible] | Date Dec 29 1926 |
| Date May 1927 | Indexed |

continued bottom page 88

continued from top page 86

F. B. 229 Pg. 88

continued bottom page 89

continued from top page 89

F. B. 239 Pg. 139

| | |
|---|---|
| Platted by RW Stewart | W. O. No. [illegible] D. S. O. No |
| Date Apr 1927 | Location: [illegible] |
| Map No. 10906 | Surveyed by R. B. Steele |
| Platting C'k'd by [illegible] | Date Dec 29 1926 |
| Date May 1927 | Indexed |

continued bottom page 2e




continued from top page 88

continued bottom page 91




continued from top page 89

| | |
|---|---|
| Platted by R.A. Stewart | W. O. No. 40411 D. S. O. No. |
| Date Apr. 1927 | Location Las Tunas Dr. |
| Map No. 5906 | Surveyed by R.B. Steele |
| Platting C'k'd by C.H. Paige | Date Dec. 20 - 1926 |
| Date May 1927 | Indexed |

continued bottom page 90




continued from top page 90

F. B. ... Pg. ...

continued bottom page 93




continued from top page 91

| | |
|---|---|
| Platted by R.H. Stewart | W. O. No. [illegible] D. S. O. No. |
| Date Apr. 1929 | Location. [illegible] Tunas Dr. |
| Map No. 8906 | Surveyed by R.B. Steele |
| Platting C'k'd by [illegible] | Date Dec. 30 - 1929 |
| Date May 1927 | Indexed. |

continued bottom page 94

continued from top page 92

continued bottom page 90

continued from top page 93

| | |
|---|---|
| Platted by R.W. Stewart | W. O. No. Hawk D. S. O. No. |
| Date Apr 1927 | Location Las Tunas Dr |
| Map No. 18406 | Surveyed by R.B. Steele |
| Platting C'k'd by E.W. Paige | Date Dec-30 1926 |
| Date May 1927 | Indexed |

continued bottom page 96




continued from top page 94

F. B. 329 Pg. 146

continued bottom page 97

continued from top page 95

| | |
|---|---|
| Platted by RW Stewart | W. O. No. [illegible] D. S. O. No. |
| Date Apr 1927 | Location Las Tunas Dr |
| Map No. 12906 | Surveyed by R.B. Steele |
| Platting C'k'd by GW Pierce | Date Dec 30 - 1926 |
| Date May 1931 | Indexed. |

continued bottom page 98

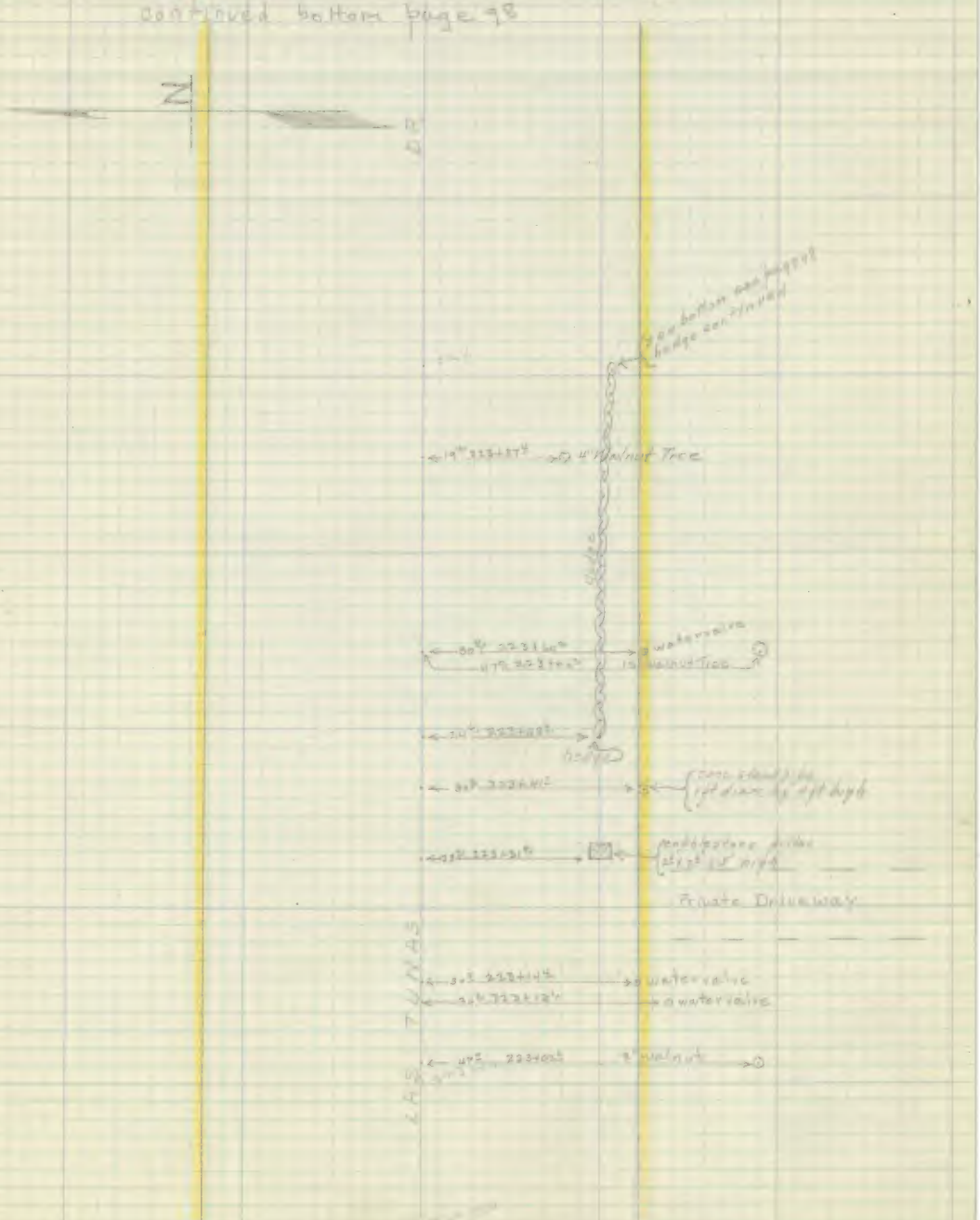


continued from top page 96

F. B. 229 Pg. 148

continued bottom page 99

continued from top page 97

| | |
|---|---|
| Platted by RJT Stewart | W. O. No. 4044 D. S. O. No. |
| Date Apr. 1927 | Location Las Tunas |
| Map No. 3406 | Surveyed by R. B. Steele |
| Platting C'k'd by CW Polge | Date Dec. 31 - 1926 |
| Date May 1927 | Indexed |

continued bottom page 102

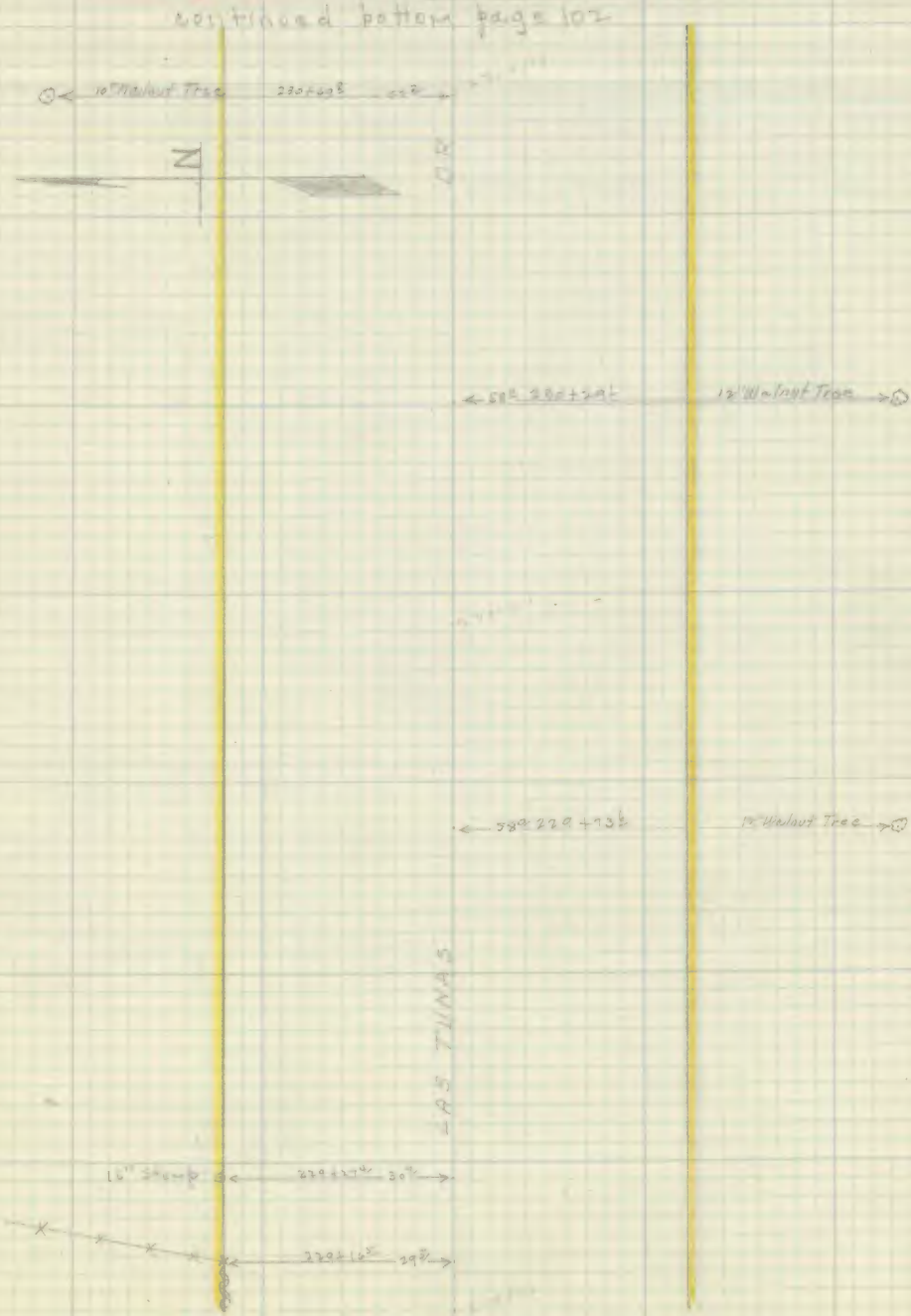


continued from top page 100

F. B. 225 Pg. 152

continued bottom page 103

continued from top page 101

| | |
|---|---|
| Platted by: R.W. Stewart | W. O. No. 4044 D. S. O. No. |
| Date: Apr 1927 | Location: Las Tunas Dr |
| Map No. 18706 | Surveyed by: R.B. Steele |
| Platting C'k'd by: C.W. Paige | Date: Dec 31 1926 |
| Date: May 1927 | Indexed: |

continued bottom page 100

continued from top page 98

F. B. 2229 Pg. 150

continued bottom page 101

continued from top page 99

| | |
|---|---|
| Platted by R.W. Stewart | W. O. No. H544 D. S. O. No. |
| Date Apr 1927 | Location Las Tunas Dr |
| Map No. 18406 | Surveyed by R.B. Steele |
| Platting C'k'd by C.M. Paige | Date Dec 31-1926 |
| Date May 1927 | Indexed |

continued bottom page 104

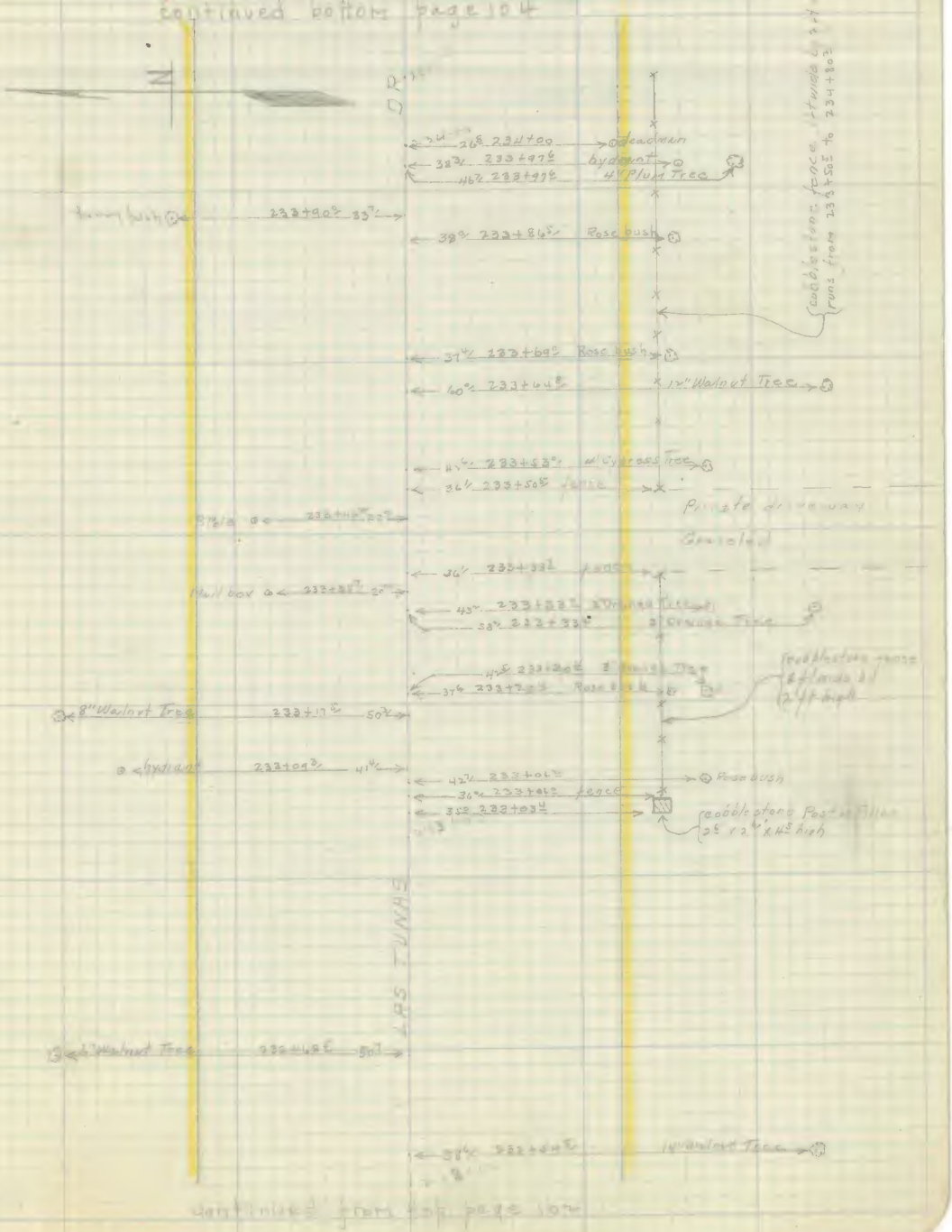


continued from top page 102

F. B. 2237 Pg. 124

continued bottom page 105

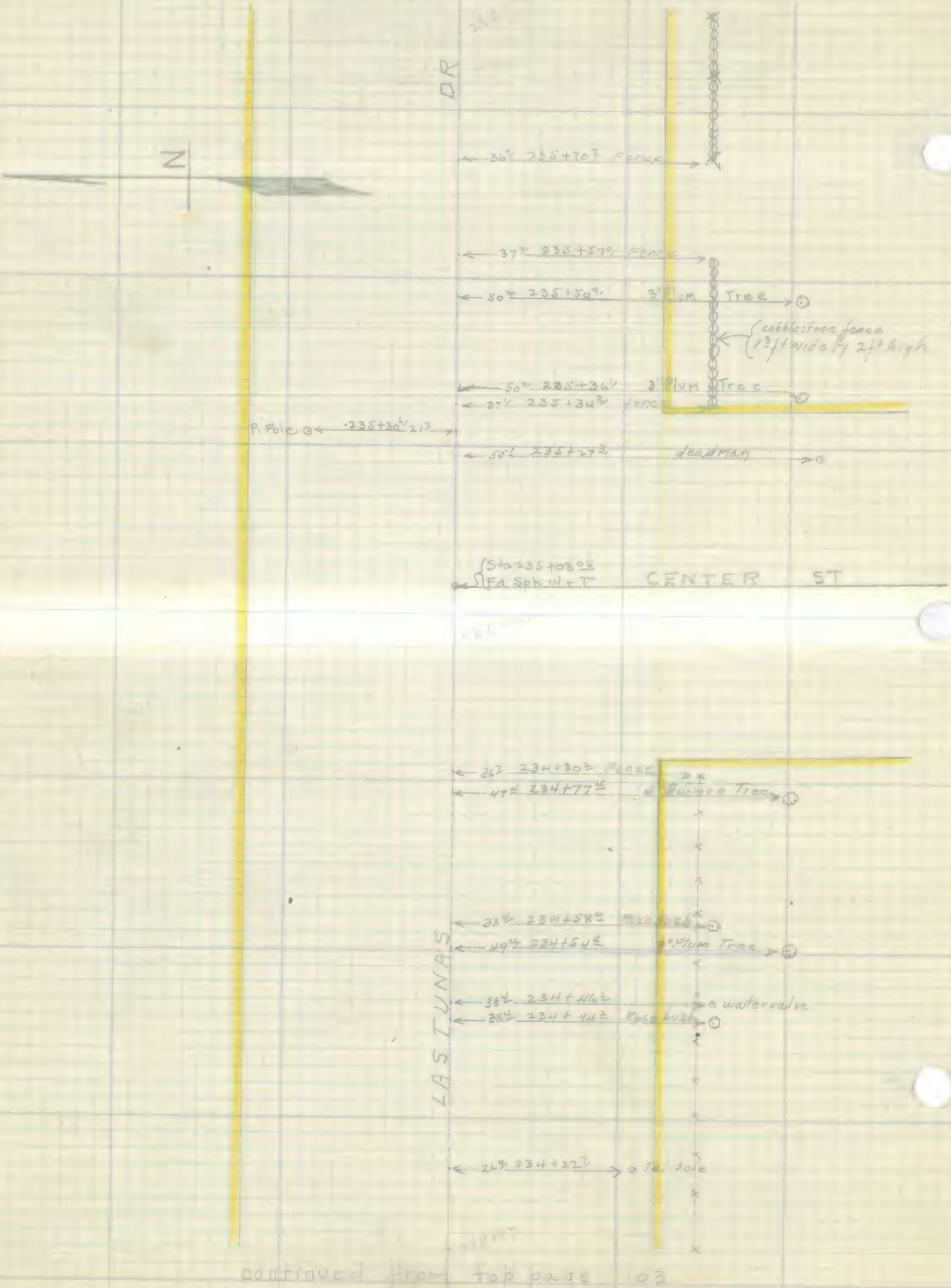


continued from top page 103

F. B. 239 Pg. 155

| | |
|---|---|
| Platted by RH Stewart | W. O. No. 6044 D. S. O. No. |
| Date Apr 1927 | Location Las Tunas Dr |
| Map No. 8906 | Surveyed by R.B. Steele |
| Platting C'k'd by C.W. Paige | Date Dec 31-1926 |
| Date May 1927 | Indexed |

continued bottom page 106

continued from top page 104

F. B. [illegible] Pg. [illegible]

continued bottom page 107

continued from last page 107

F. B. 239 Pg. 157

| | |
|---|---|
| Platted by R.W. Stewart | W. O. No. [illegible] D. S. O. No. |
| Date Apr 1967 | Location [illegible] |
| Map No. 8906 | Surveyed by [illegible] |
| Platting C'k'd by C.W. Paige | Date [illegible] |
| Date May 1967 | Indexed |

Note Line ends here R/W.

End of Line

Sta 266+61.2
Fd Sph. N+T

N

DR

← 14' 265+04.3 → Tel pole

P Pole 265+12.4 27'

← 21' 262+94.5 → Tel pole

Shrub 263+[illegible] 21'

Shrub 262+27.[illegible] 20'

← 18' 262+[illegible] → Small Tree

P Pole 262+32.[illegible] 21'

← 21' 262+49.[illegible] → St Marker

← 23' 261+[illegible] → Tel pole

P Pole 261+85.[illegible] 26'

LAS TUNAS

← 24' 259+97.[illegible] → Tel pole

P Pole 259+12.[illegible] 27'

continued from top page 107

| | |
|---|---|
| Platted by RW Stewart | W. O. No. 4044 D. S. O. No. |
| Date Apr 1937 | Location Las Tunas Dr |
| Map No. 2406 | Surveyed by R B Steele |
| Platting C'k'd by RW Paige | Date Jan 4 1937 |
| Date May 1937 | Indexed |

Note: Line begins here and runs west. From page 159 - page 165 inclus. Top to bottom of pages. R B S

continued 165 pages inc

F. B. 232 Pg. 662

continued from bottom page 109



N

DR

TUNAS

LAS

Private driveway (Dirt)

34.7 3+24.8 8" Walnut Tree
57.5 3+24.8 6" Apple Trees
19.2 3+61.5 Tel pole
34.5 3+70.2 8" Walnut Tree
56.8 3+70.2 6" Apple Tree
34.2 4+16.6 2" walnut Tree
58.3 4+16.6 6" Peach Tree
34.8 4+40.8 2" walnut Tree
PPole Mail box 4+85.4 14.4 4+85.2 14.6
34.4 5+06.7 2" Walnut Tree
58.2 5+06.7 3" Fig Tree
19.2 5+49.2 Tel pole
33.4 5+50.2 8" Walnut Tree
23.4 5+76.7 Irrigation valve
P. Pole 6+75.2 20.0
18.8 7+58.8 Tel pole
watermeter 7+40.2 24.5
Gas Meter 7+46.4 24.8
4" Apple Tree 8+34.2 50.2
6" Apple Tree 8+37.2 31.2
4" Apple Tree 8+56.2 51.4
2" Apple Tree 8+58.2 31.5
56.2 8+57.2 (Timber 7 lines 1.5 deep by 1ft wide)
31.2 8+63.2 deadman
51.2 8+63.2 P Pole
24.2 8+68.2 cone standpipe 4ft x 2.5 by 8ft high
24.2 8+69.2 water valve
25.2 8+71.2
P Pole 8+70.2 20.4
4" Apple Tree 8+78.3 51.2
2" Pear Tree 8+77.4 31.2
35.2 8+81.2
24.2 8+87.2 cobble stone pillar 1.2 x 1.2 x 4' high
52.2 8+93.4 2" Apple Tree
4" Apple Tree
6" Apple Tree 90+02.2 31.2
90+02.2 51.2
47.2 9+12.2 grapevines average 4ft apart
6" Apple Tree 9+77.2 52.2
(cobble stone fence 1' wide x 2 ft high)
27.2 9+22.2 water valve
40.2 9+32.2 rose grapevines ave 4ft apart
6" Walnut Tree 9+41.2 32.2
6" Apple Tree 9+41.2 50.0
19.2 9+40.2 Tel pole
17.2 9+51.2 Gas Meter
24.2 9+53.2 (cobblestone pillar 1.2 x 1.2 x 4' high)

continued top page 111

| | |
|---|---|
| Platted by R.W. Stewart | W. O. No. 4044 D. S. O. No. |
| Date Apr. 1933 | Location Las Tunas |
| Map No. 12406 | Surveyed by [illegible] |
| Platting C'k'd by C.W. Paige | Date Jan. 7, 1927 |
| Date May 1933 | Indexed |

continued from bottom page 119

continued top page 117

F. B. 239 Pg. 162

continued from page 161

continued to page 163

F. B. 239 Pg. 163

| | |
|---|---|
| Platted by Kim Stewart | W. O. No. [illegible] D. S. O. No. |
| Date Apr. 1927 | Location. Las Tunas Dr. |
| Map No. 6705 | Surveyed by R. B. Steele |
| Platting C'k'd by C. N. Page | Date Jan-10-1927 |
| Date May 1927 | Indexed |

continued from bottom page 112

F. B.....Pg.....