Platted by	W. O. No. D. S. O. No.
Date	Location
Map No.	Surveyed by
Platting C'k'd by	Date
Date	Indexed

F. B. Pg.



F.B.No. 240

PAGES: Index, 1 to 119 incl.

COPIES TO

CENTINELA VALLEY

(REGIONAL OFFICE)

pages 1 thru 40

F. B. 240 Pg. 1

Platted by	W. O. No. D. S. O. No
Date	Location
Map No.	Surveyed by
Platting C'k'd by	Date
Date	Indexed

SURVEY FOR WIDENING OF COMPTON AVENUE FROM SLAUSON AVENUE TO NADEAU STREET

F. B. 340 Pg. 12

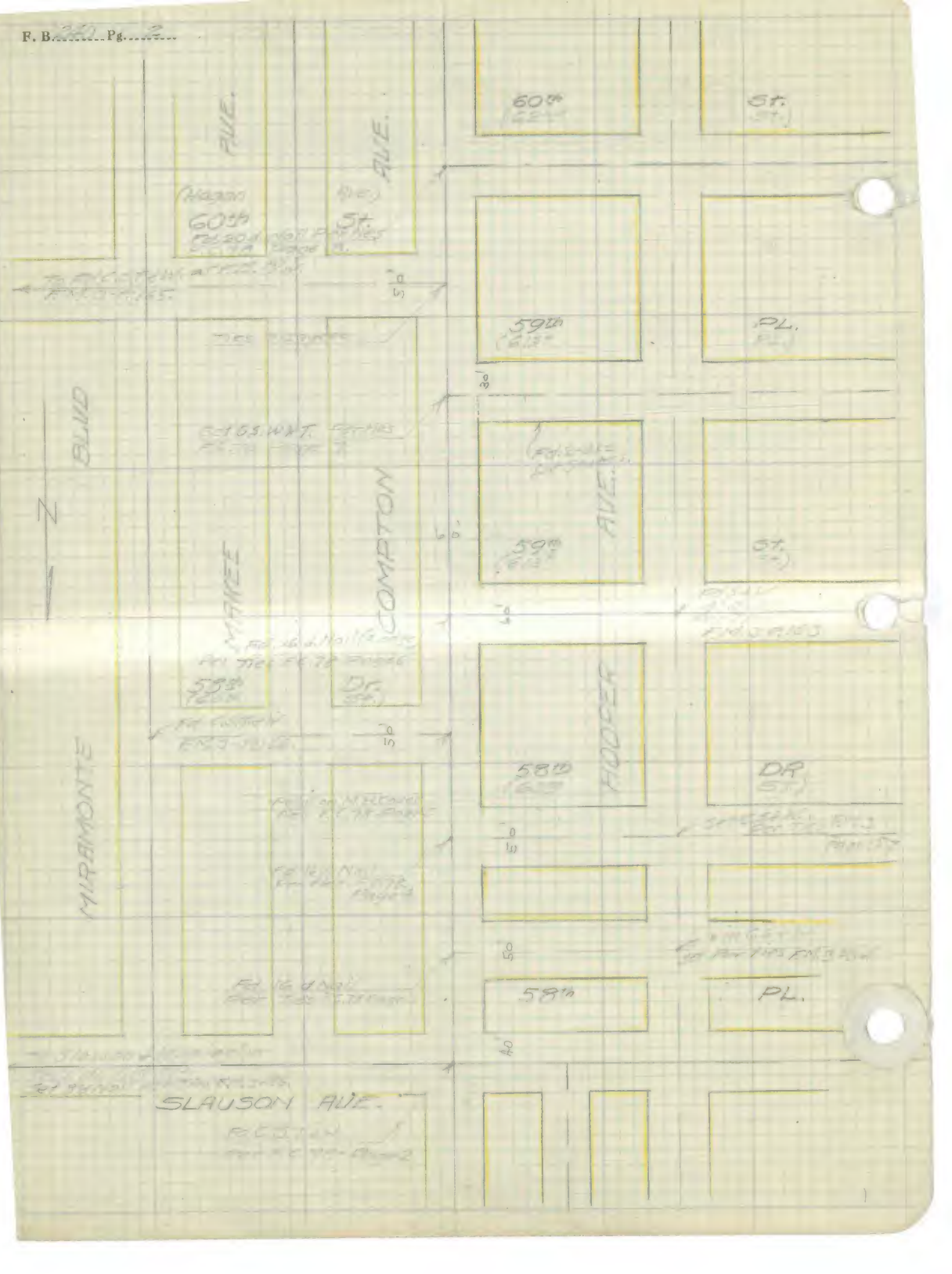
AVE.
AVE.
60TH
ST.
60TH
ST.
59TH
PL.
BLVD
COMPTON
AVE.
59TH
ST.
WAKEE
59TH
DR.
HOOVER
MURIMONTE
58TH
DR.
58TH
PL.
SLAUSON AVE.

F. B. 240 Pg. 3

Platted by	W. O. No. 4037 D. S. O. No.
Date	Location. COMPTON AVE.
Map No.	Surveyed by BRACHETTI.
Platting C'k'd by	Date Oct 9 1956.
Date	Indexed

F. B. 240 Pg. 4

70th St.
(72nd St.)
69th St.
68th St.
(Orchard Pl.)
68th St.
(71st St.)
66th St.
65th St.
MIRAMONTE BLVD.
COMPTON AVE.
PARELEE
HOOPER
AVE.
AVE.
N
60'
40'
50'

F. B. 240 Pg. 5

Platted by	W. O. No. D. S. O. No.
Date	Location
Map No.	Surveyed by
Platting C'k'd by	Date
Date	Indexed

F. B. 240 Pg. 6

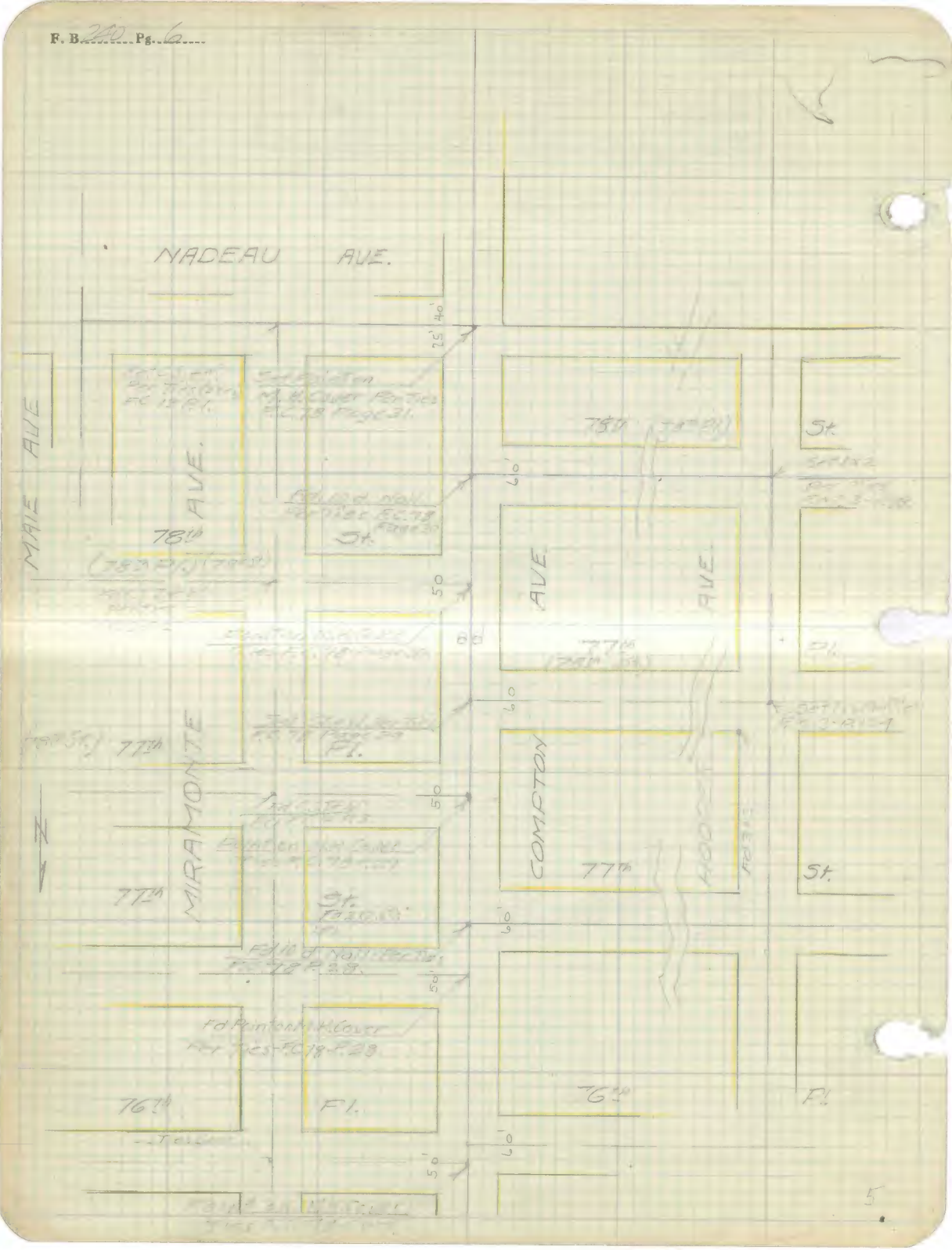
NADEAU AVE.
MAIE AVE
MIRAMONTE AVE.
COMPTON AVE
78th
77th
76th
St.
Pl.
25' 40'
50
60
80
N

5

F. B. 240 Pg. 7

Platted by	W. O. No. D. S. O. No.
Date	Location
Map No.	Surveyed by
Platting C'k'd by	Date
Date	Indexed

F. B. ..... Pg. 9

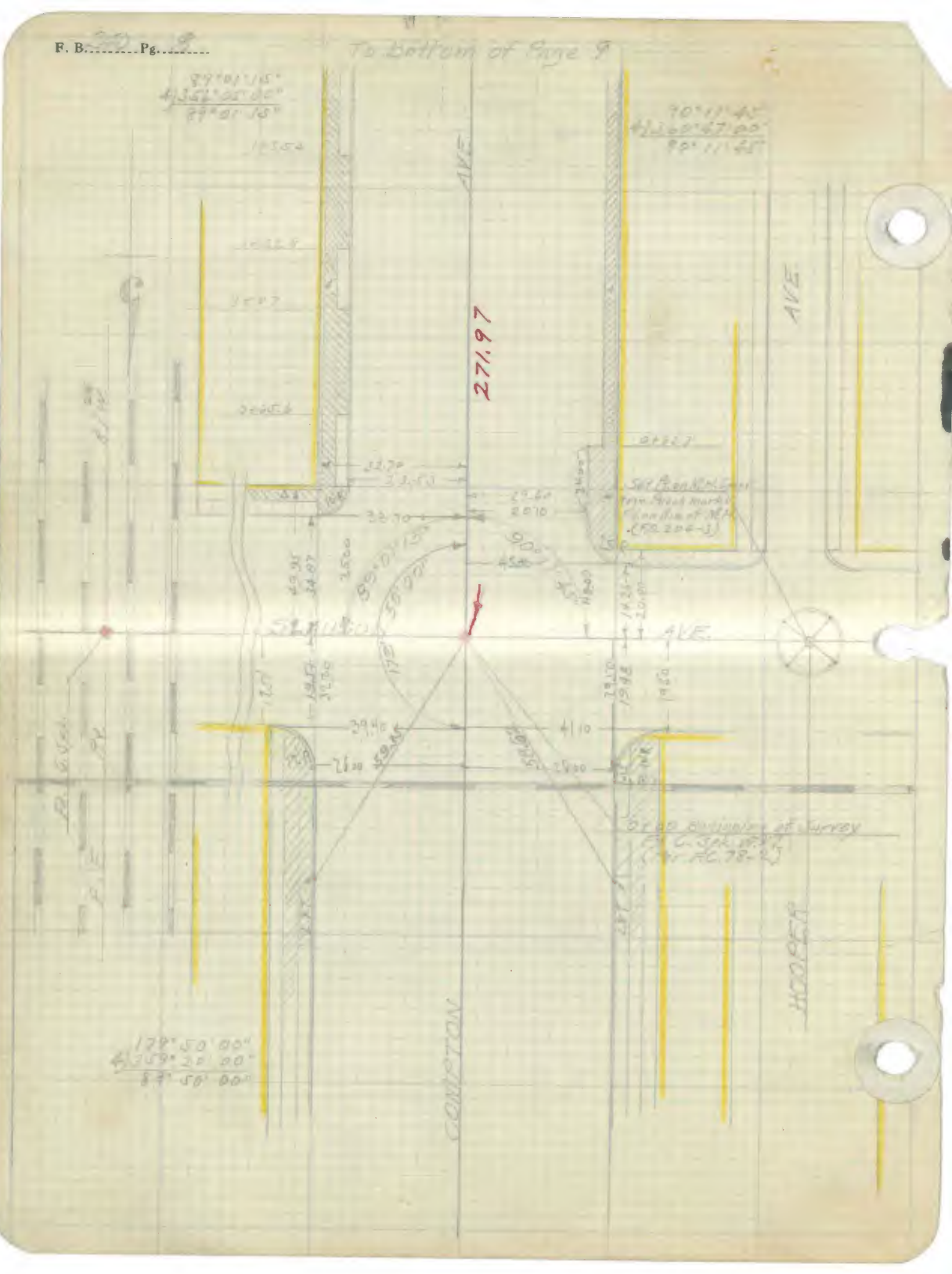
To Bottom of Page 9
271.97
AVE
AVE
AVE
COMPTON
HOOPER
179° 50' 00"
4) 359° 20' 00"
89° 50' 00"

Platted by	W. O. No. [illegible] D. S. O. No.
Date	Location [illegible]
Map No.	Surveyed by [illegible]
Platting C'k'd by	Date [illegible]
Date	Indexed

F. B. 240 Pg. 9

Party

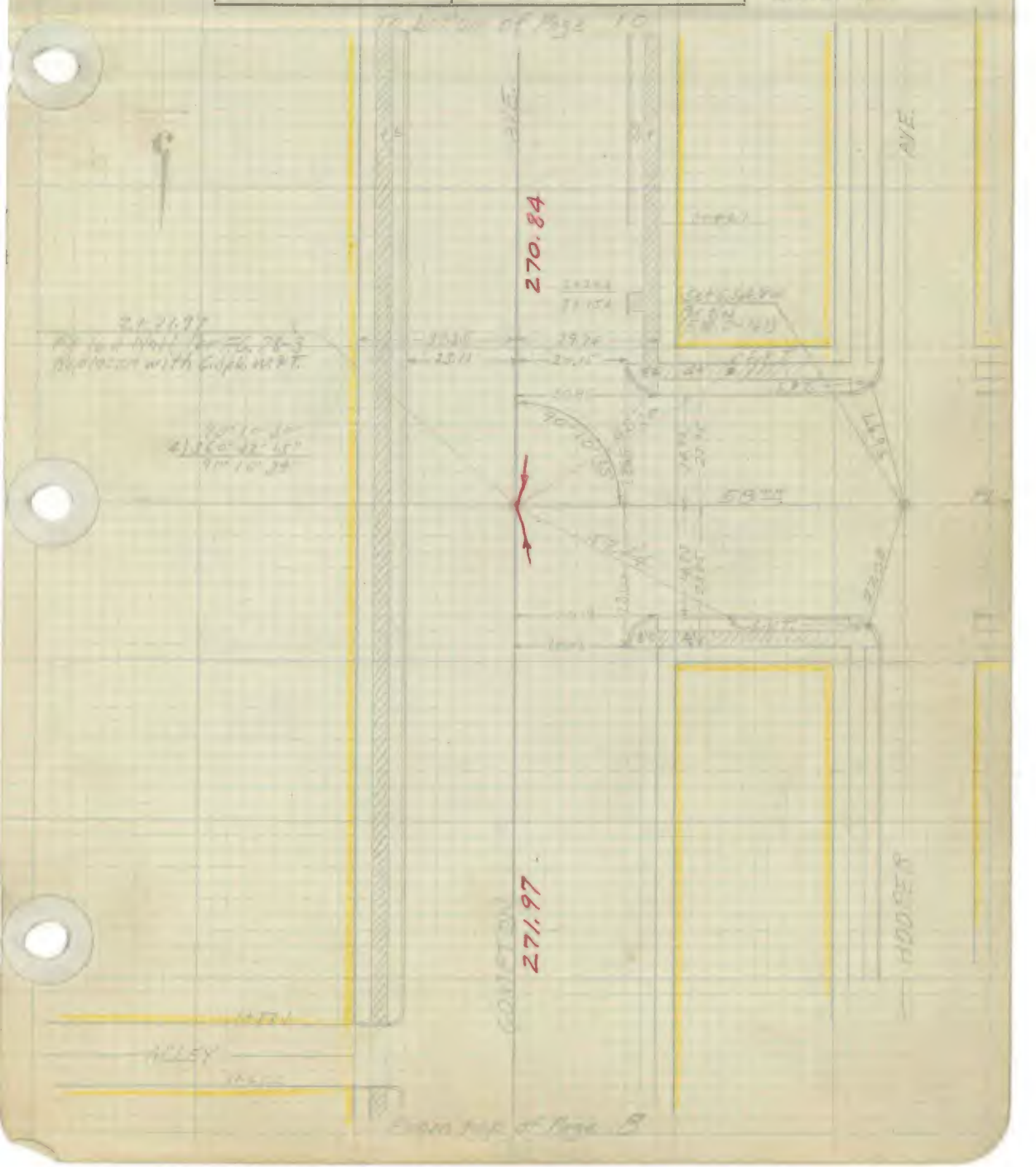

To bottom of Page 11
BLVD
181.86
120.81
270.84
58TH
DR.
58TH DR.
MIRAMONTE
HOOPER
AVE
CORPTON
From top of Page 9

Platted by	W. O. No. D. S. O. No.
Date	Location
Map No.	Surveyed by
Platting C'k'd by	Date 11-3-36
Date	Indexed

F. B. 240 Pg. 11

TO BOTTOM OF PAGE 10

327.82

181.86

FROM THE TOP OF PAGE 10

F. B. 220 Pg. 12 To bottom of Page 13

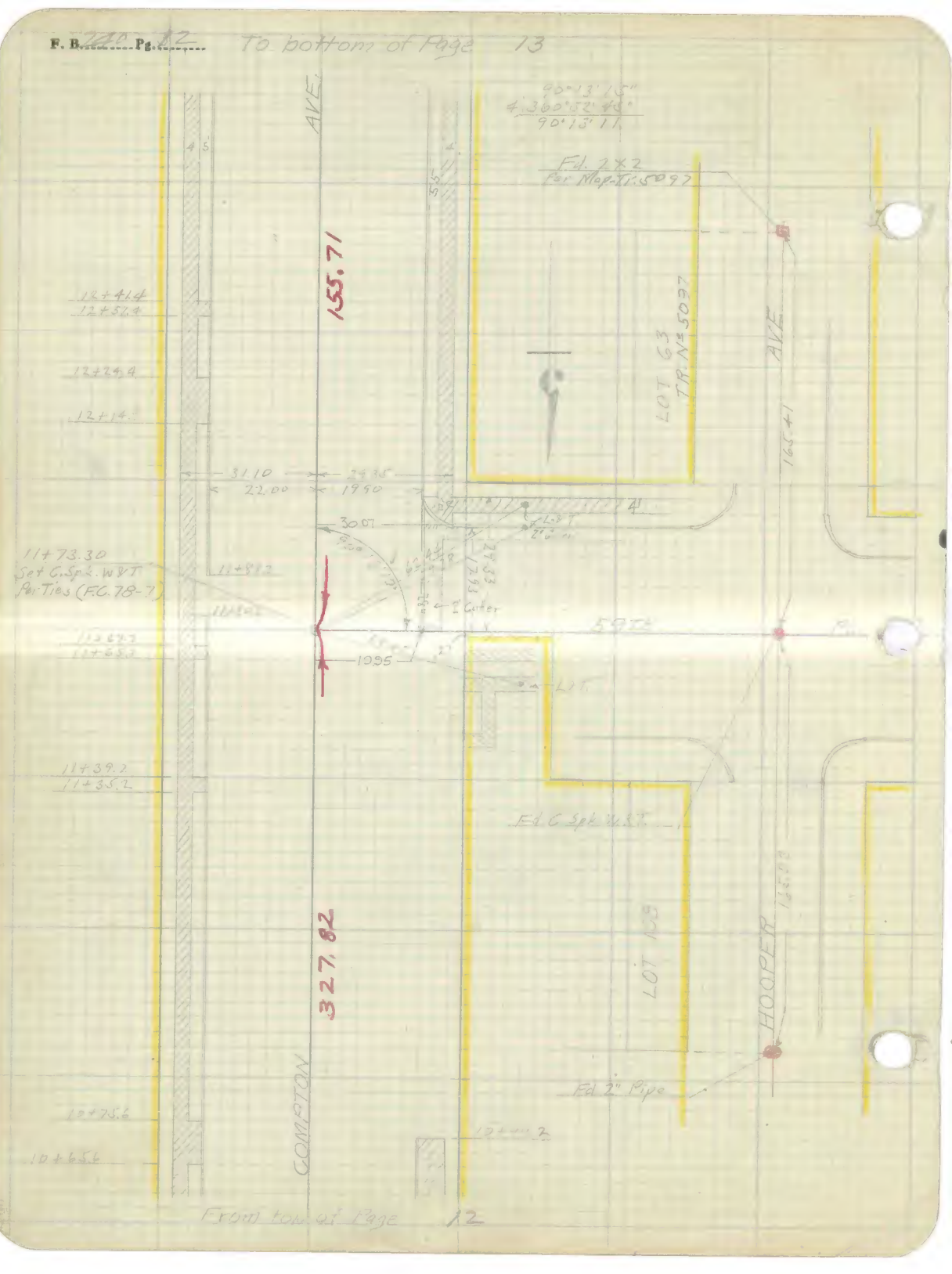

F. B. 240 Pg. 13

Platted by	W. O. No. [illegible] D. S. O. No
Date	Location.
Map No.	Surveyed by
Platting C'k'd by	Date
Date	Indexed

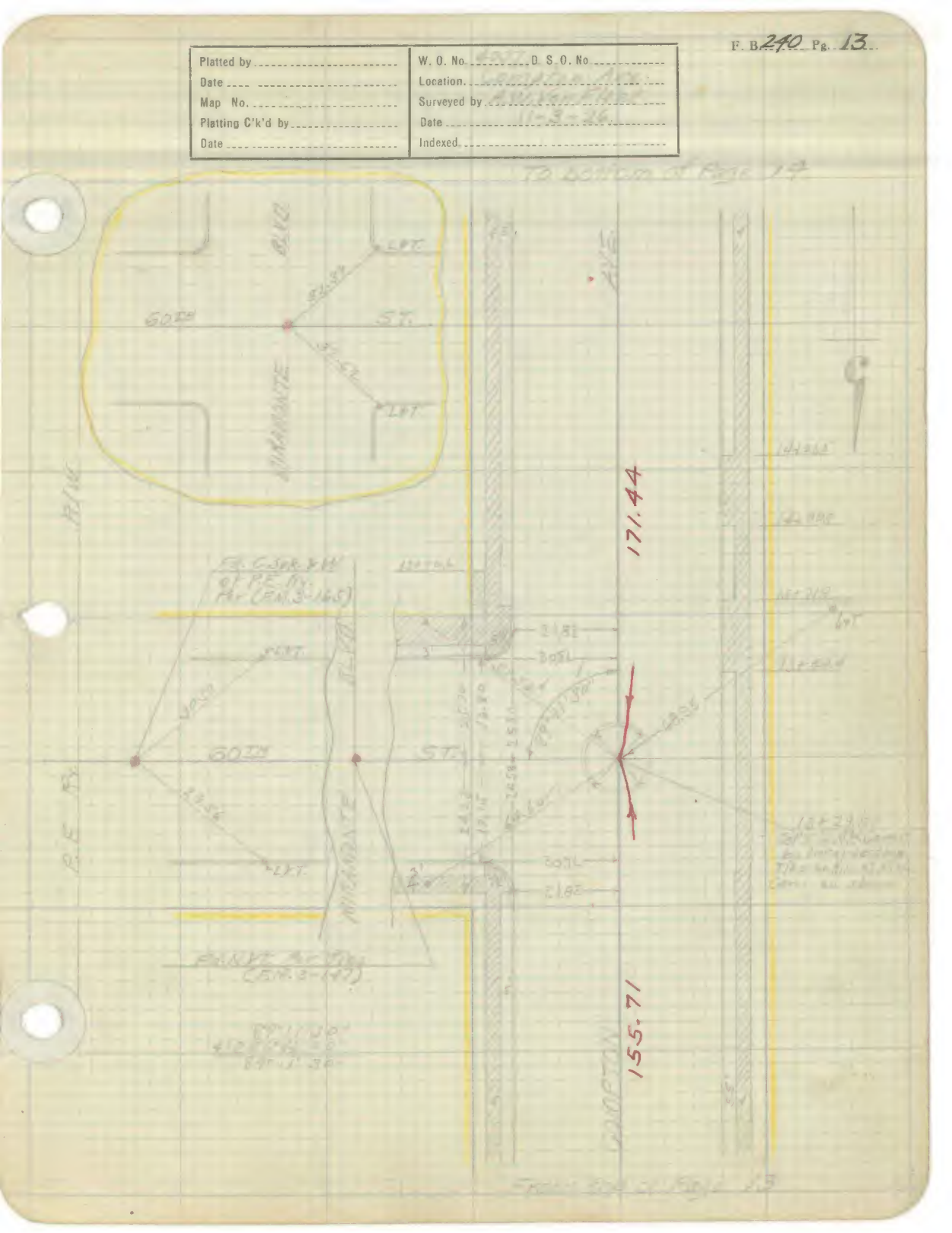

To bottom of Page 15

From top of Page 3

F. B. 240 Pg. 15

Platted by	W. O. No. D. S. O. No.
Date	Location
Map No.	Surveyed by
Platting C'k'd by	Date
Date	Indexed

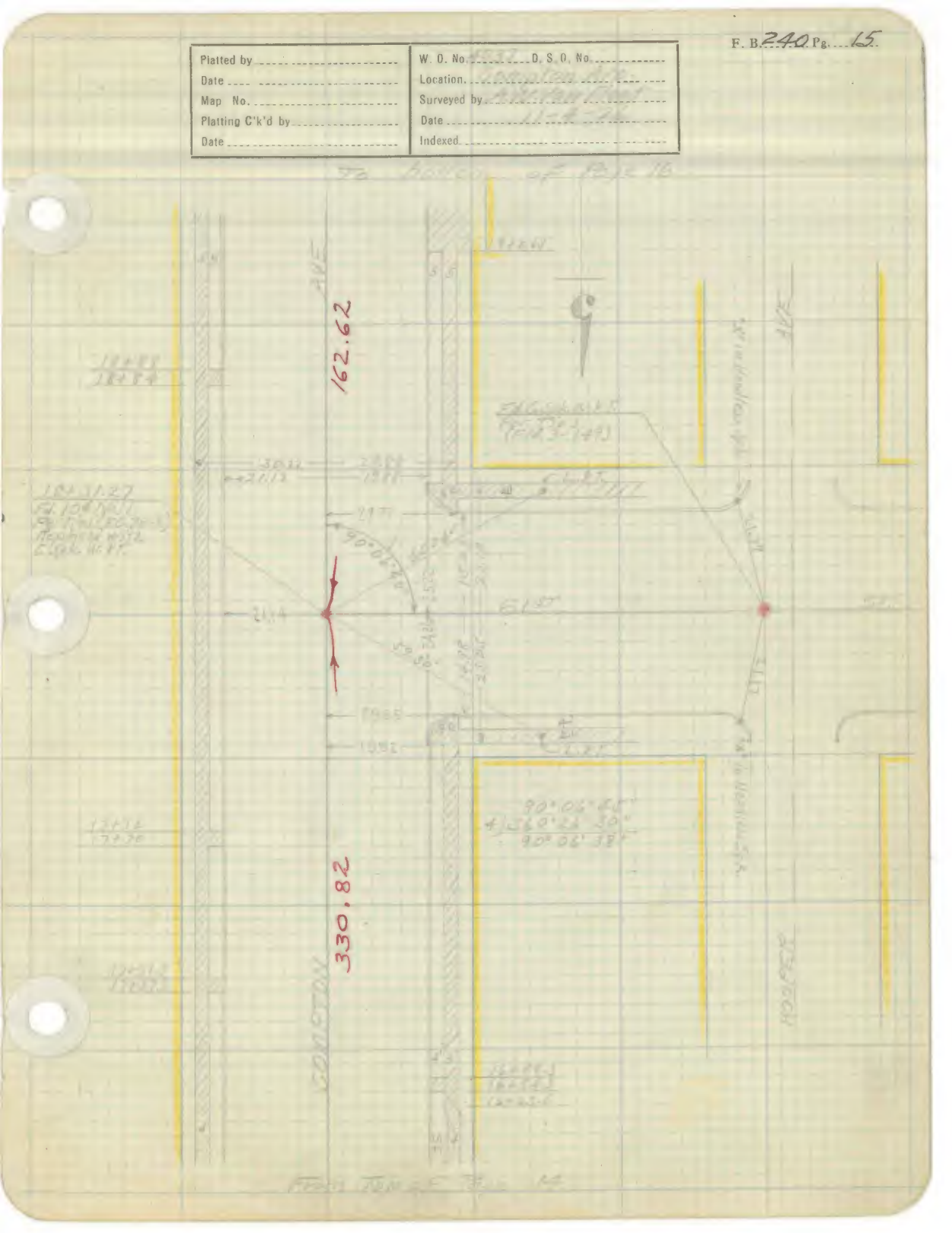

To bottom of Page 17

From Top of Page 15

F. B. 240 Pg. 17

Platted by	W. O. No. D. S. O. No.
Date	Location.
Map No.	Surveyed by
Platting G'k'd by	Date
Date	Indexed.

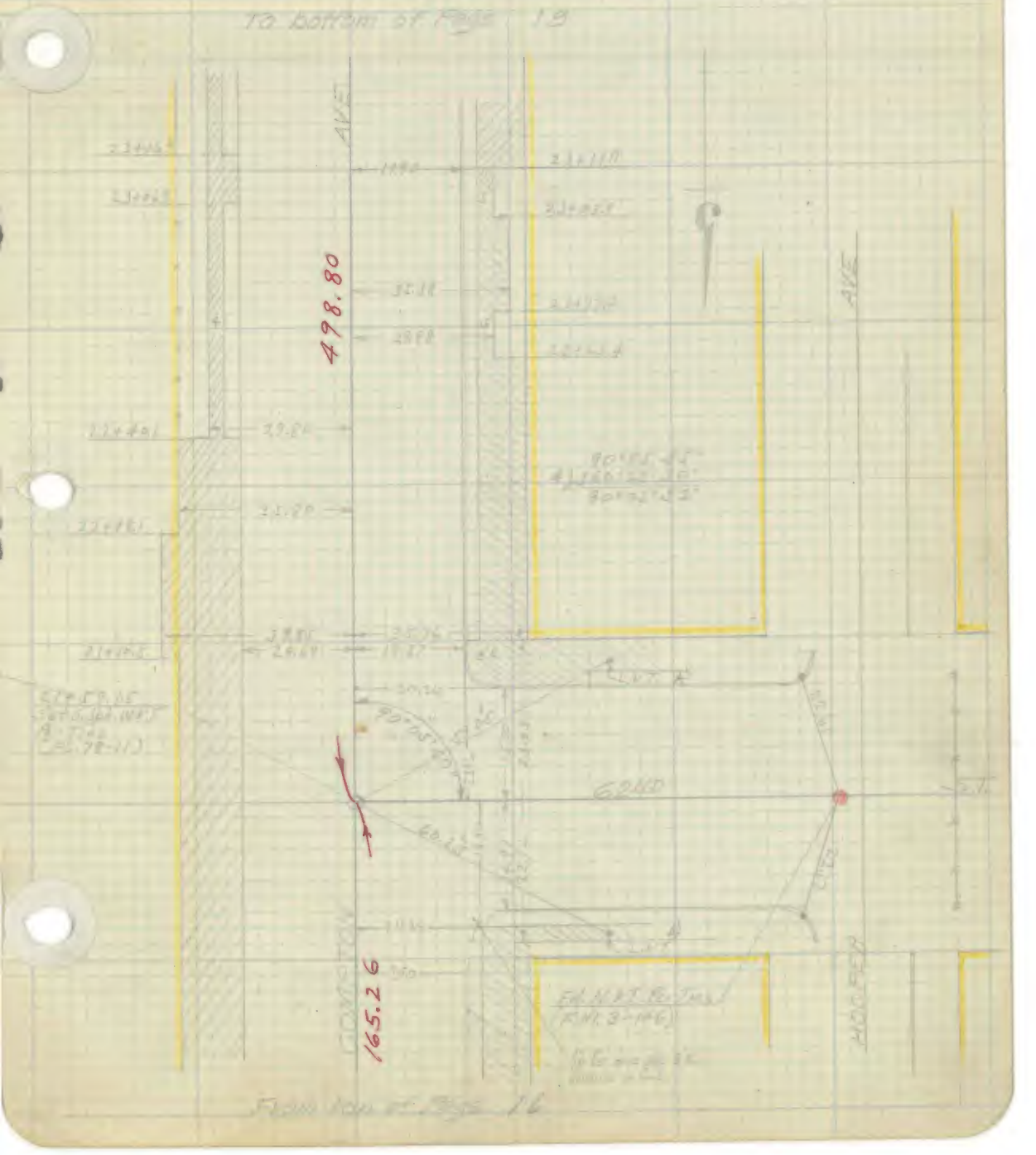

F. B. ..... Pg. .....

F. B. 240 Pg. 19

Platted by	W. O. No. D. S. O. No.
Date	Location:
Map No.	Surveyed by
Platting C'k'd by	Date
Date	Indexed

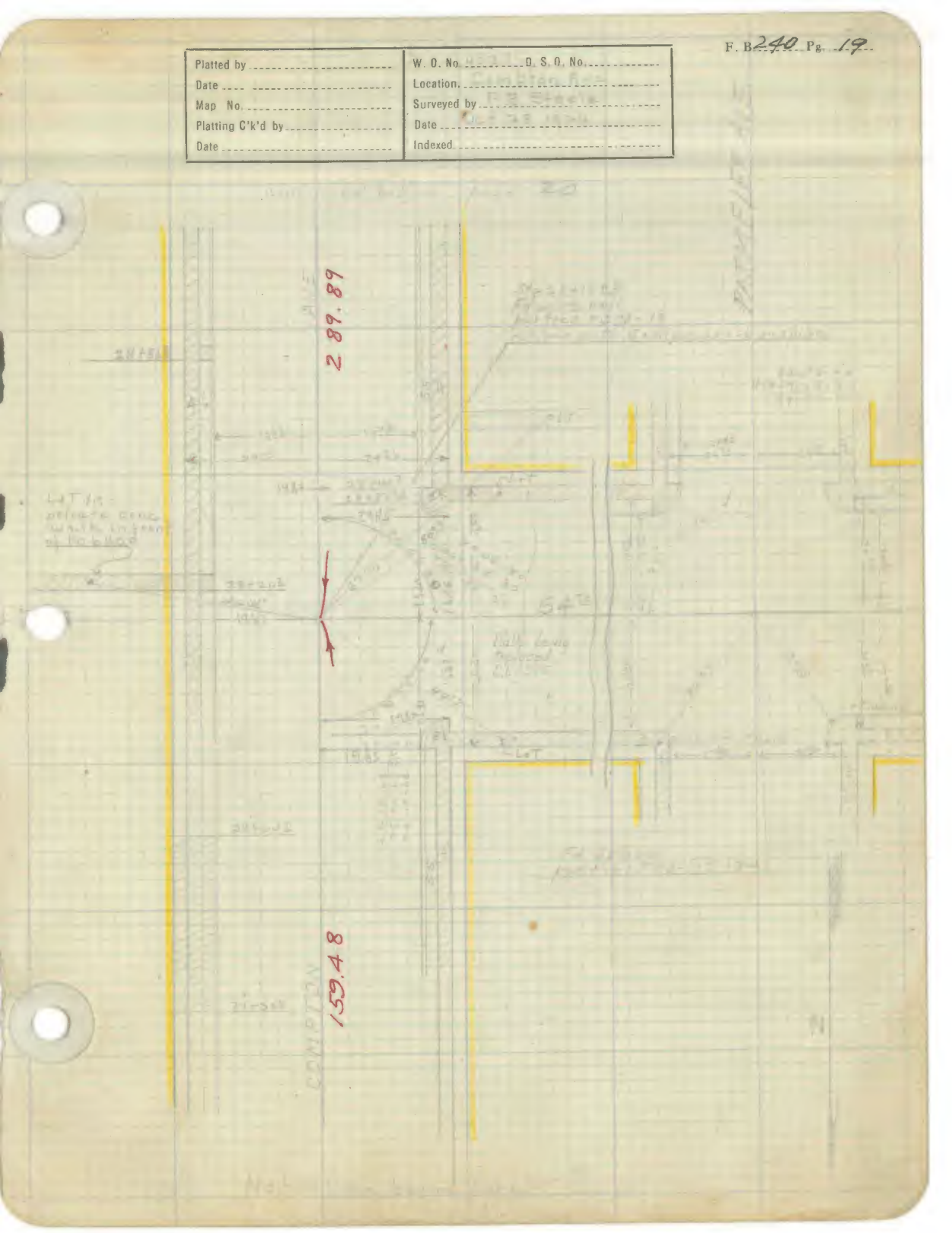

To bottom of Page 22

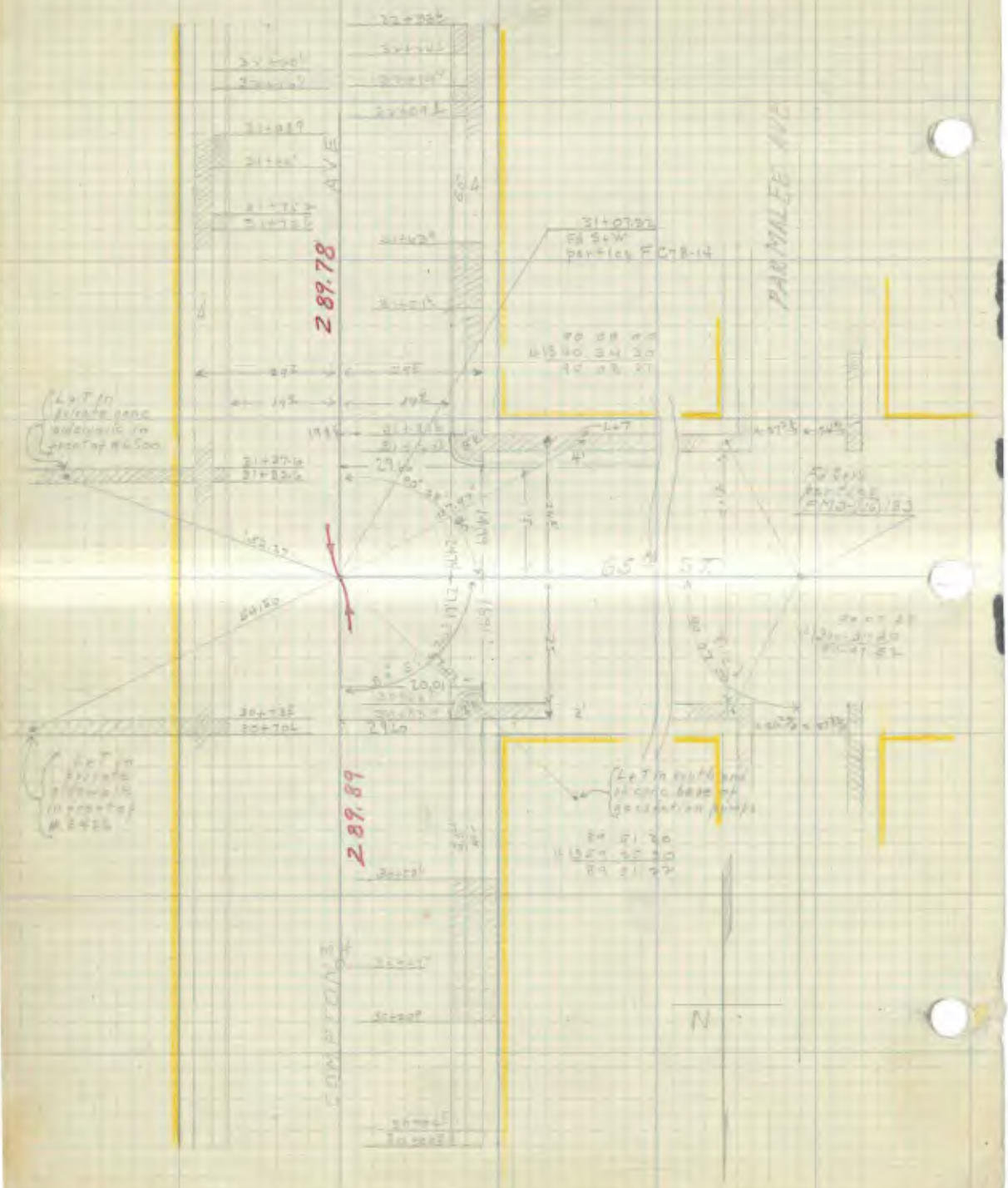

F. B. 240 Pg. 21

Platted by	W. O. No. D. S. O. No.
Date	Location
Map No	Surveyed by
Platting C'k'd by	Date
Date	Indexed

F. B. 240 Pg. 22

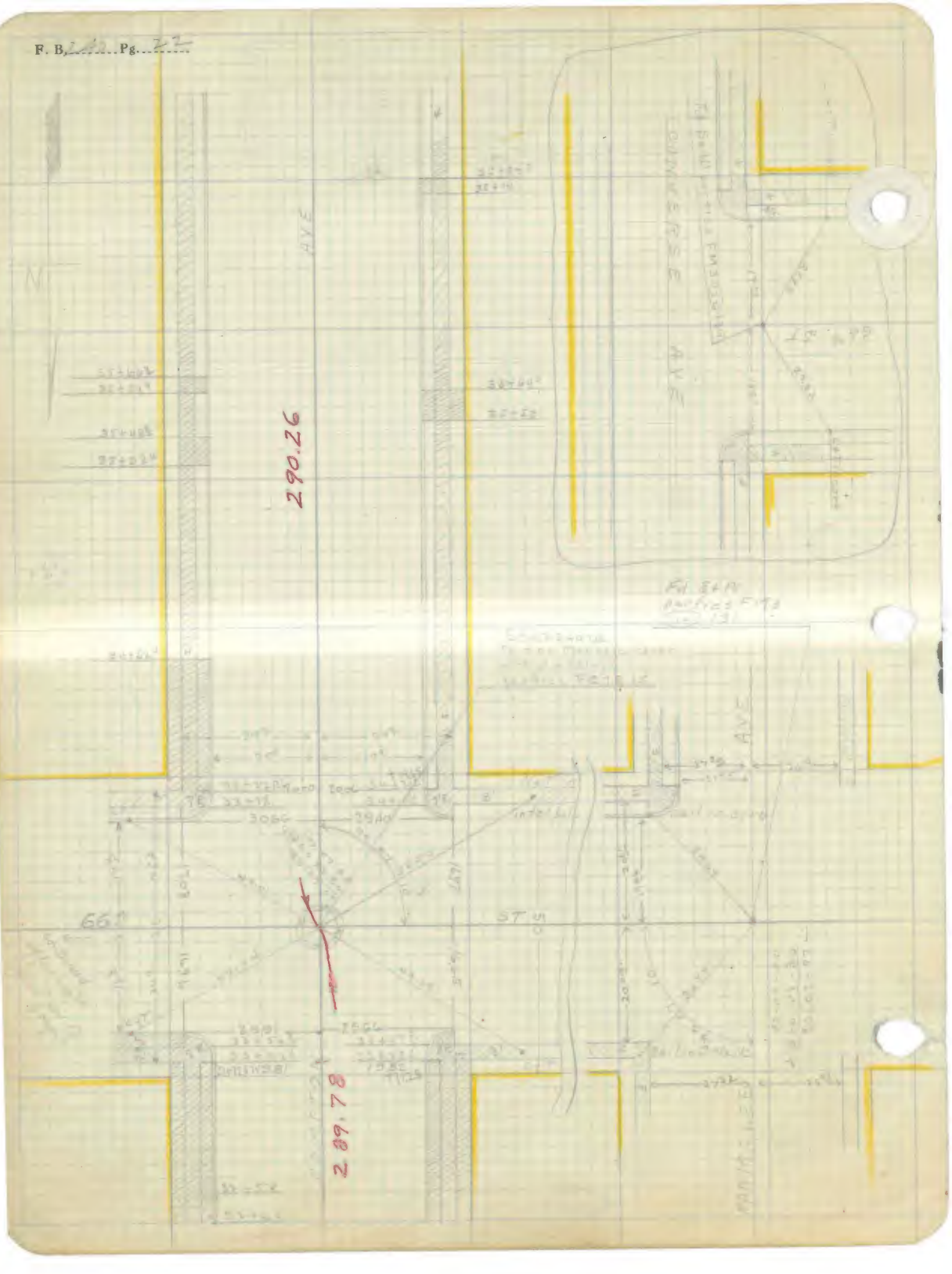

F. B. 240 Pg. 23

Platted by	W. O. No. D. S. O. No.
Date	Location
Map No.	Surveyed by
Platting C'k'd by	Date
Date	Indexed

F. B. [illegible] Pg. 24

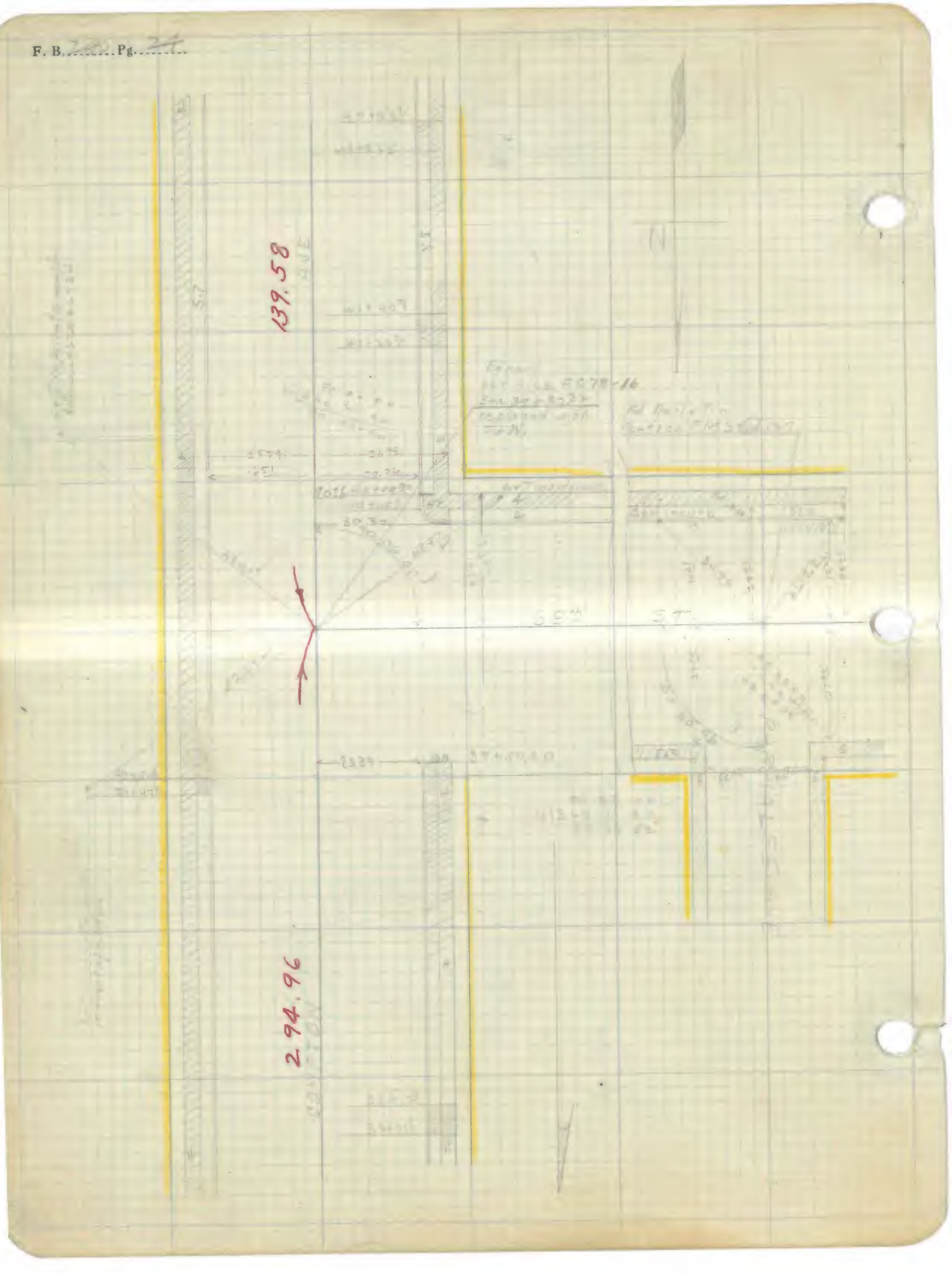

Platted by	W. O. No. D. S. O. No.
Date	Location
Map No.	Surveyed by
Platting C'k'd by	Date
Date	Indexed

F. B. 240 Pg. 25

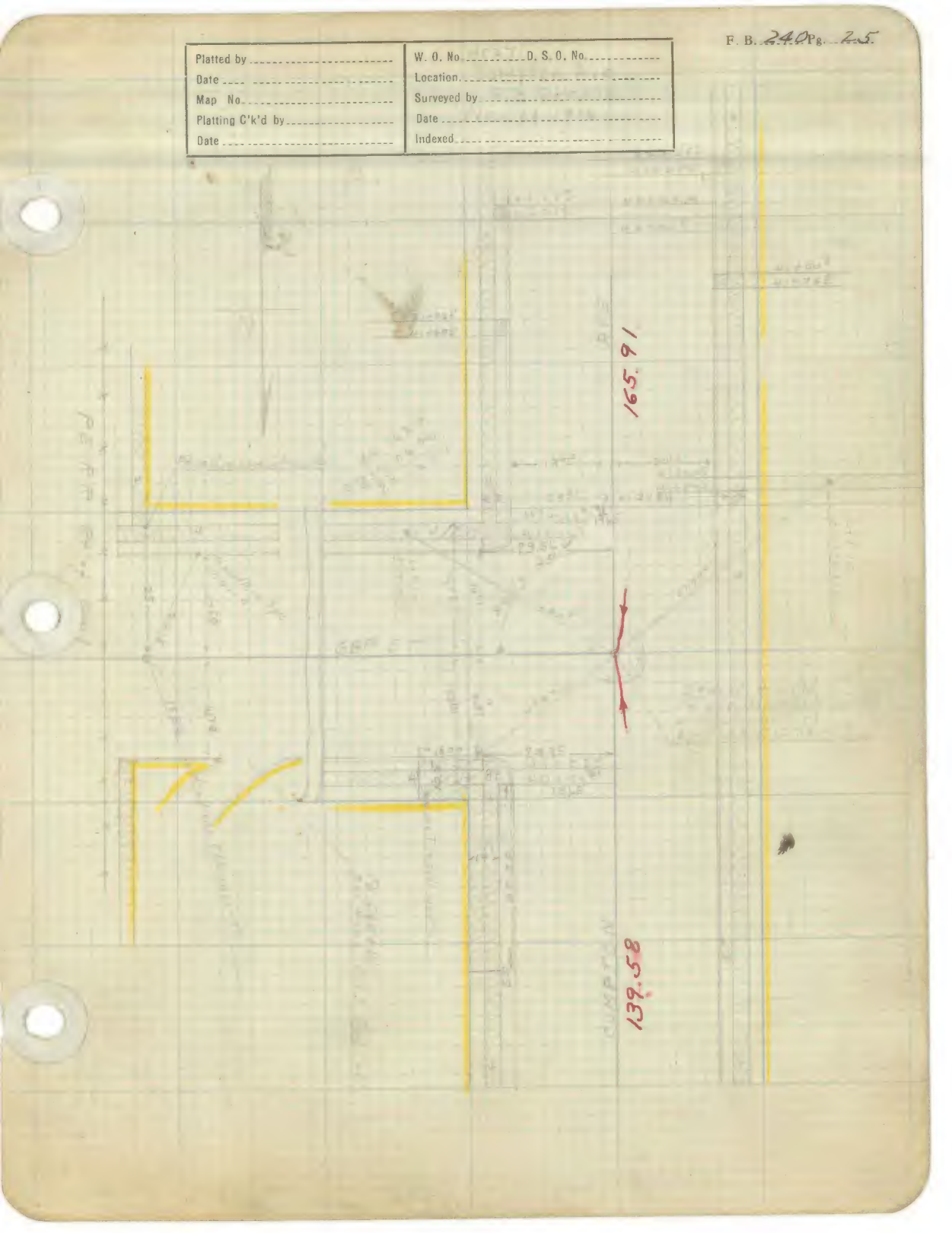

F. B. 240 Pg. 27

Platted by	W. O. No. ____ D. S. O. No.
Date	Location.
Map No.	Surveyed by
Platting C'k'd by	Date
Date	Indexed

To bottom of Page 23

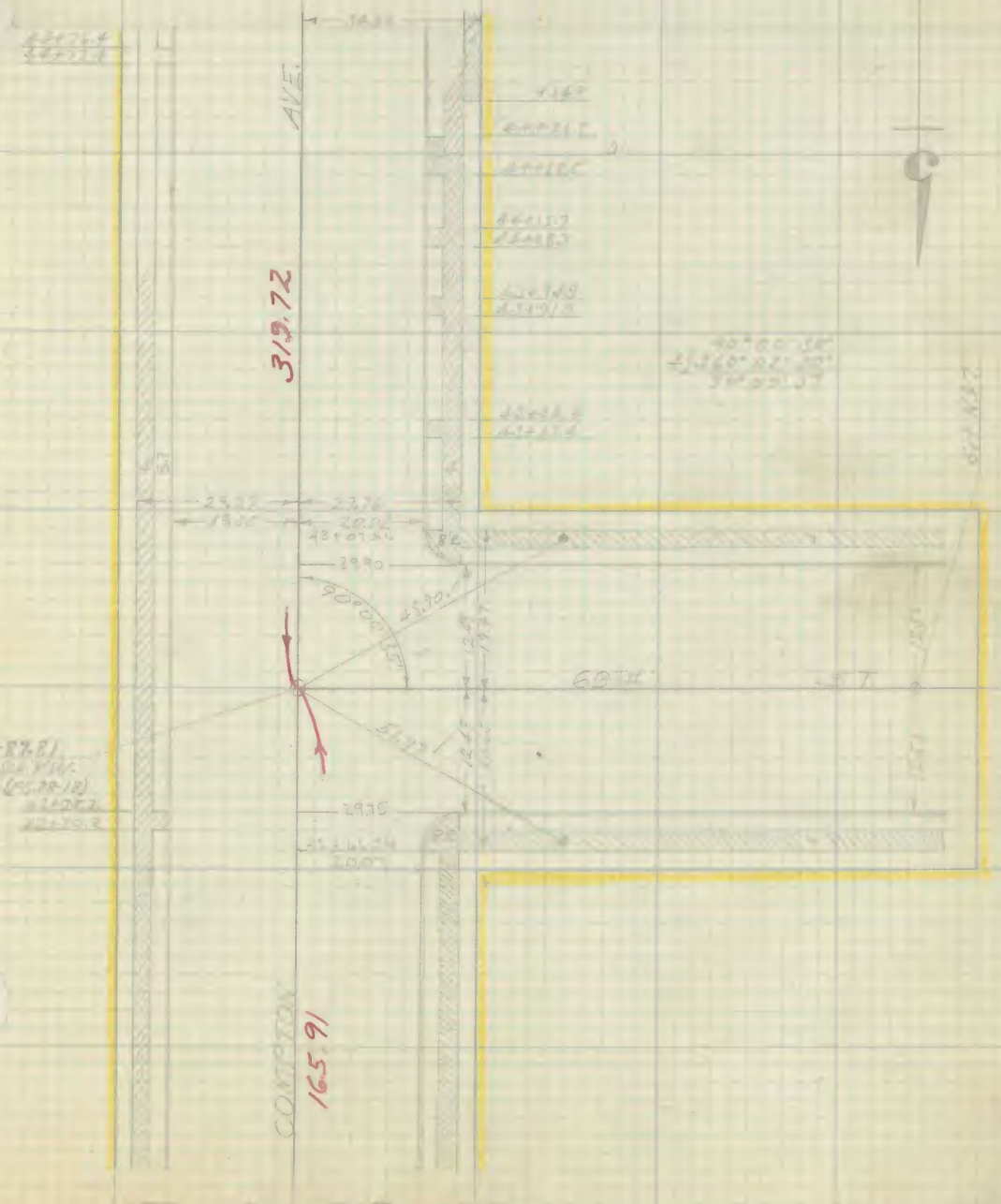

From Page 25

F. B. 140 Pg. 28

To bottom of Page 29

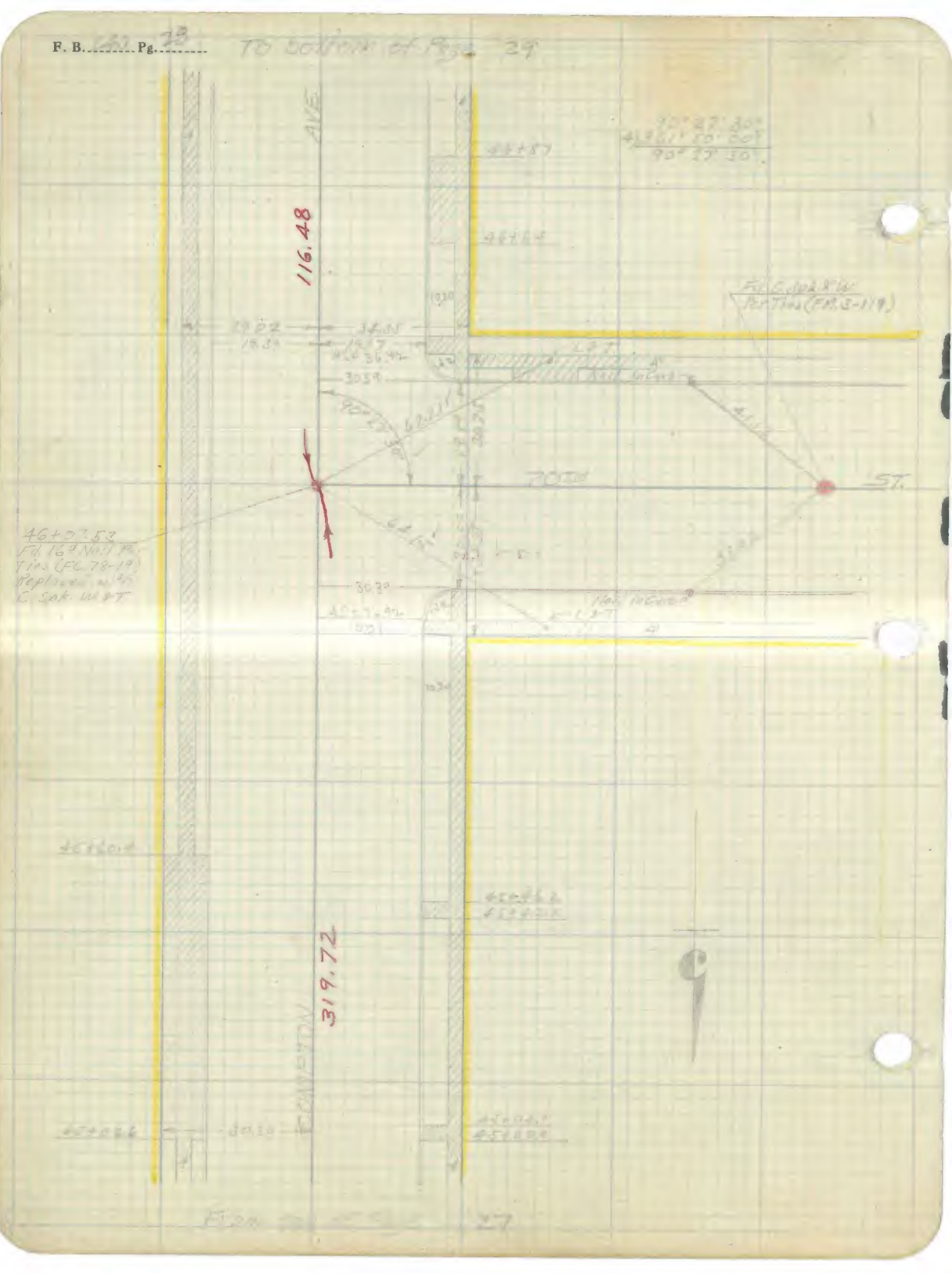

From top of Page 27

F. B. 240 Pg. 29

Platted by	W. O. No. D. S. O. No.
Date	Location.
Map No.	Surveyed by
Platting C'k'd by	Date
Date	Indexed.

To bottom of Page 30

237.64

116.48

From top of Page 28

F. B. 240 Pg. 30

To bottom of Page 31

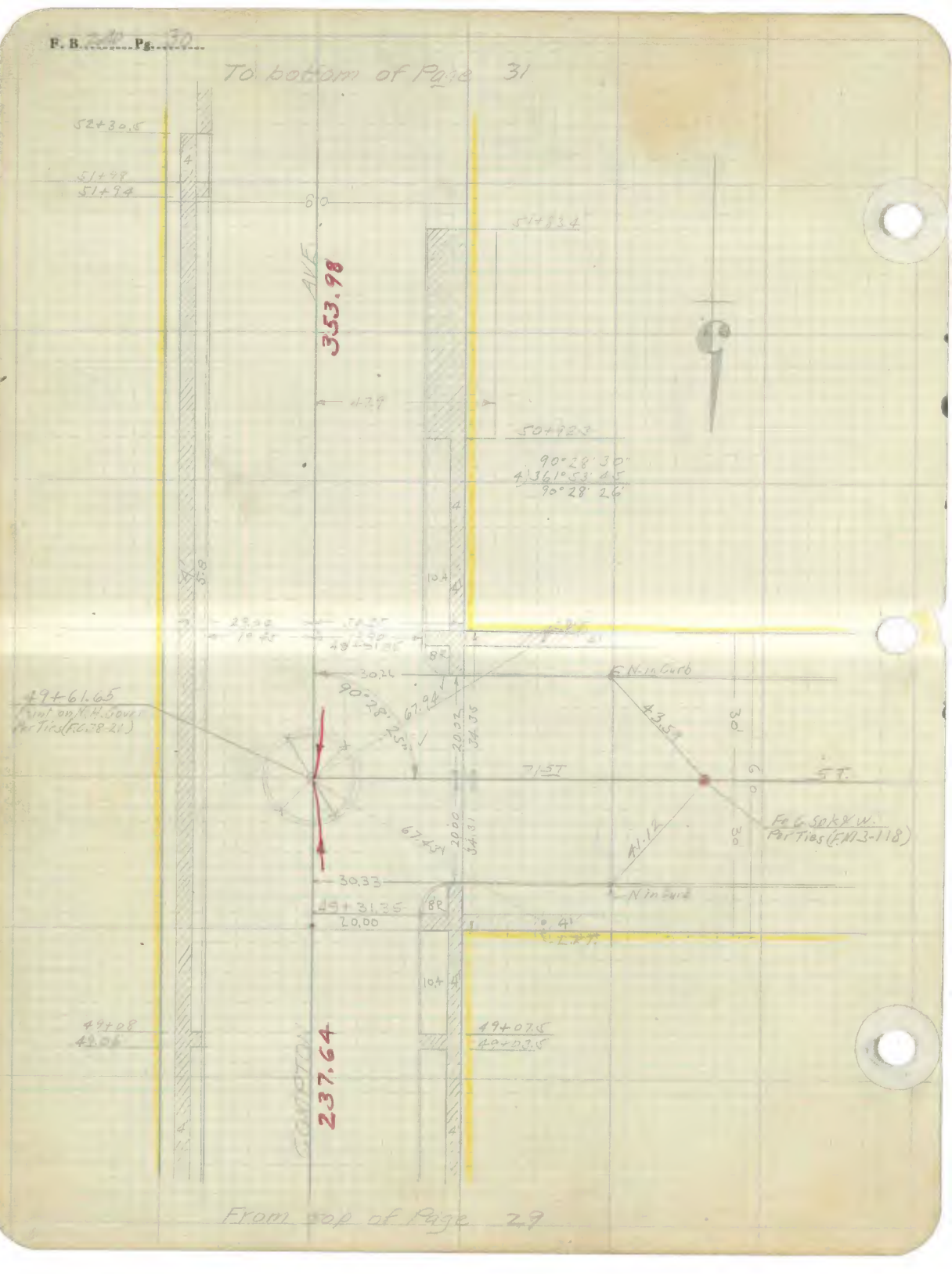

From top of Page 29

Platted by	W. O. No. D. S. O. No.
Date	Location
Map No.	Surveyed by
Platting C'k'd by	Date 10-5-28
Date	Indexed

F. B. 240 Pg. 31

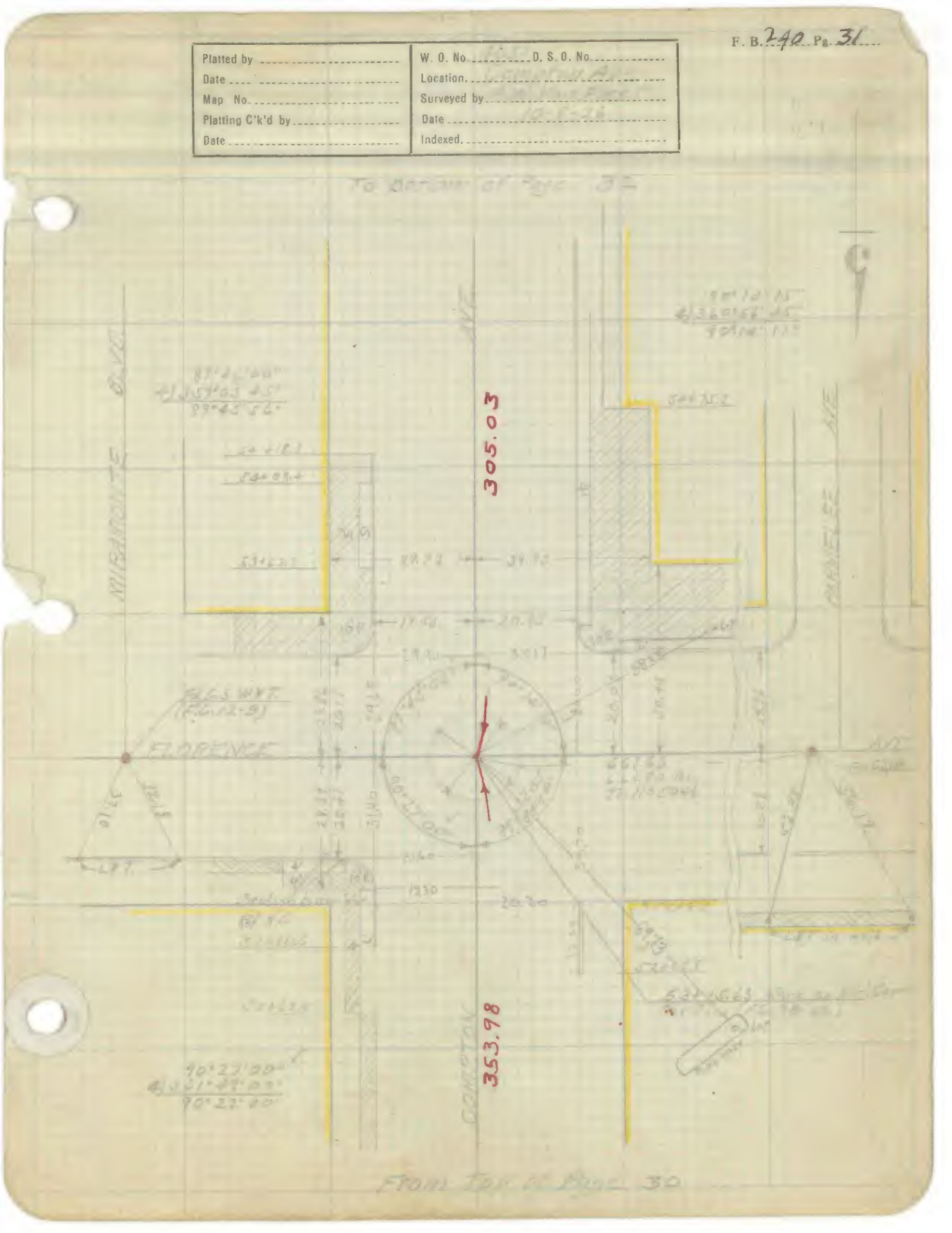

To bottom of Page 33

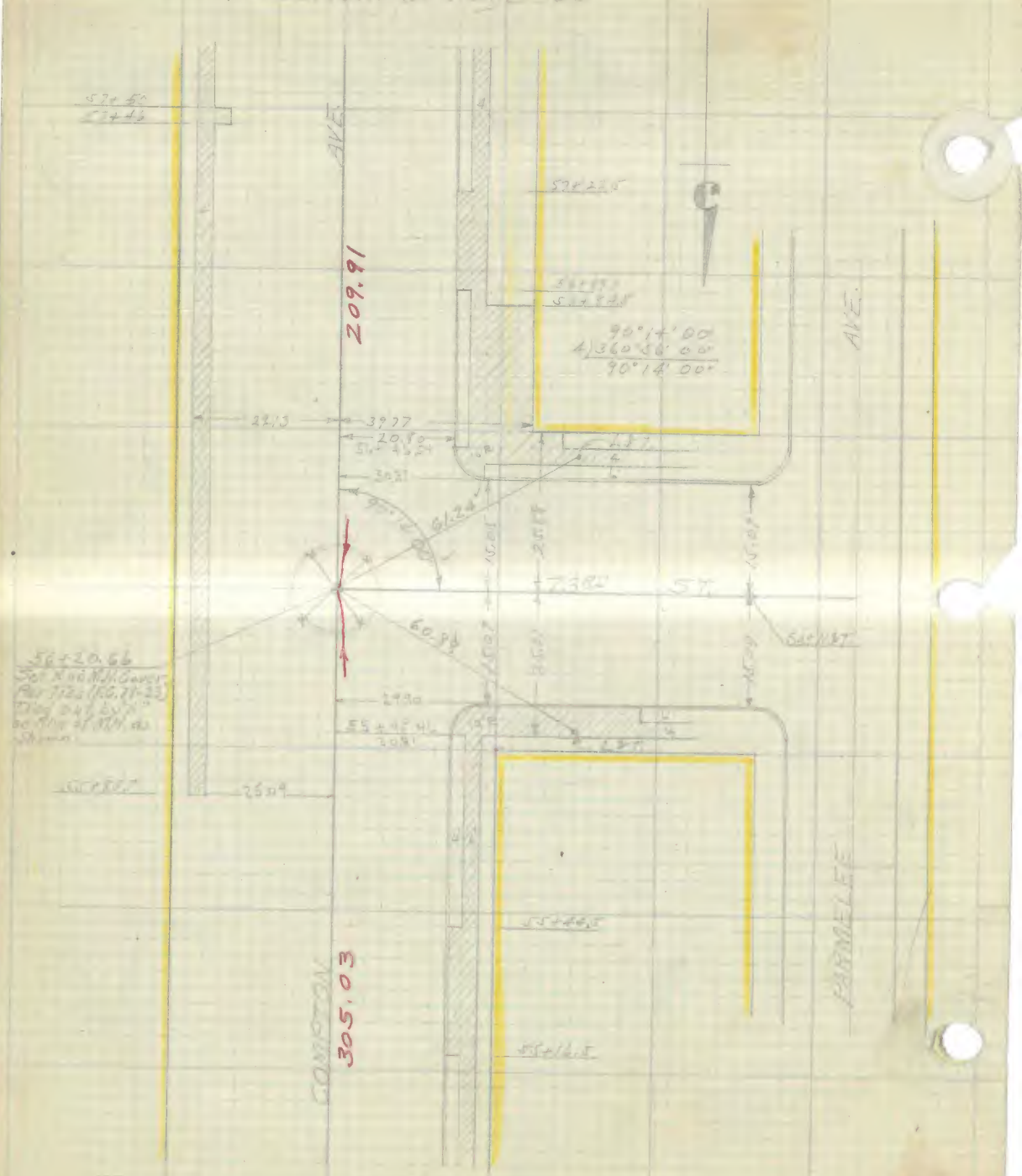

From top of Page 31

F. B. 240 Pg. 33

Platted by	W. O. No. D. S. O. No.
Date	Location
Map No.	Surveyed by
Platting C'k'd by	Date
Date	Indexed

To bottom of Pg. 34

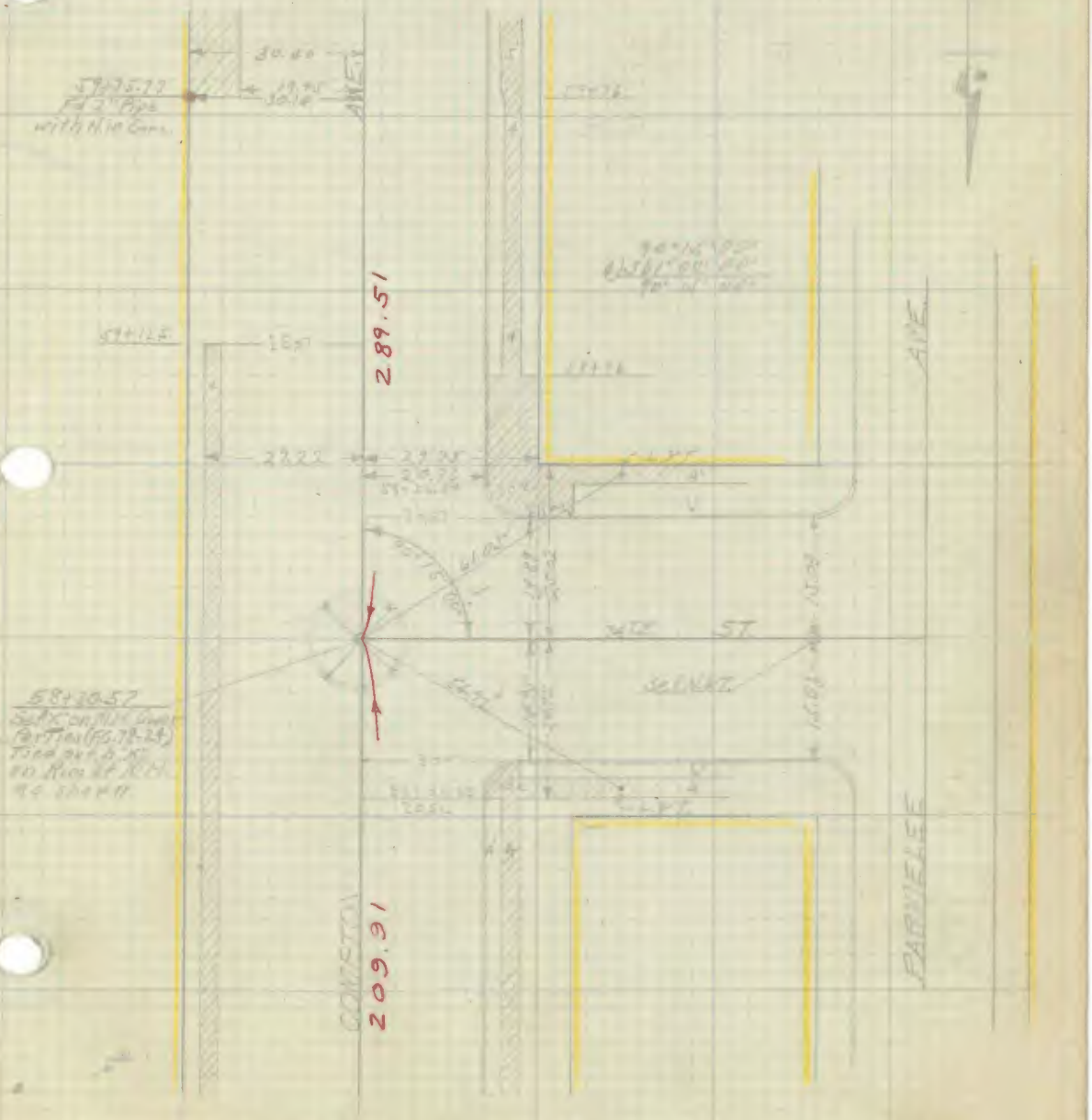

From top of Pg. 33

F. B. 742 Pg. 34

TO BOTTOM of Page 35

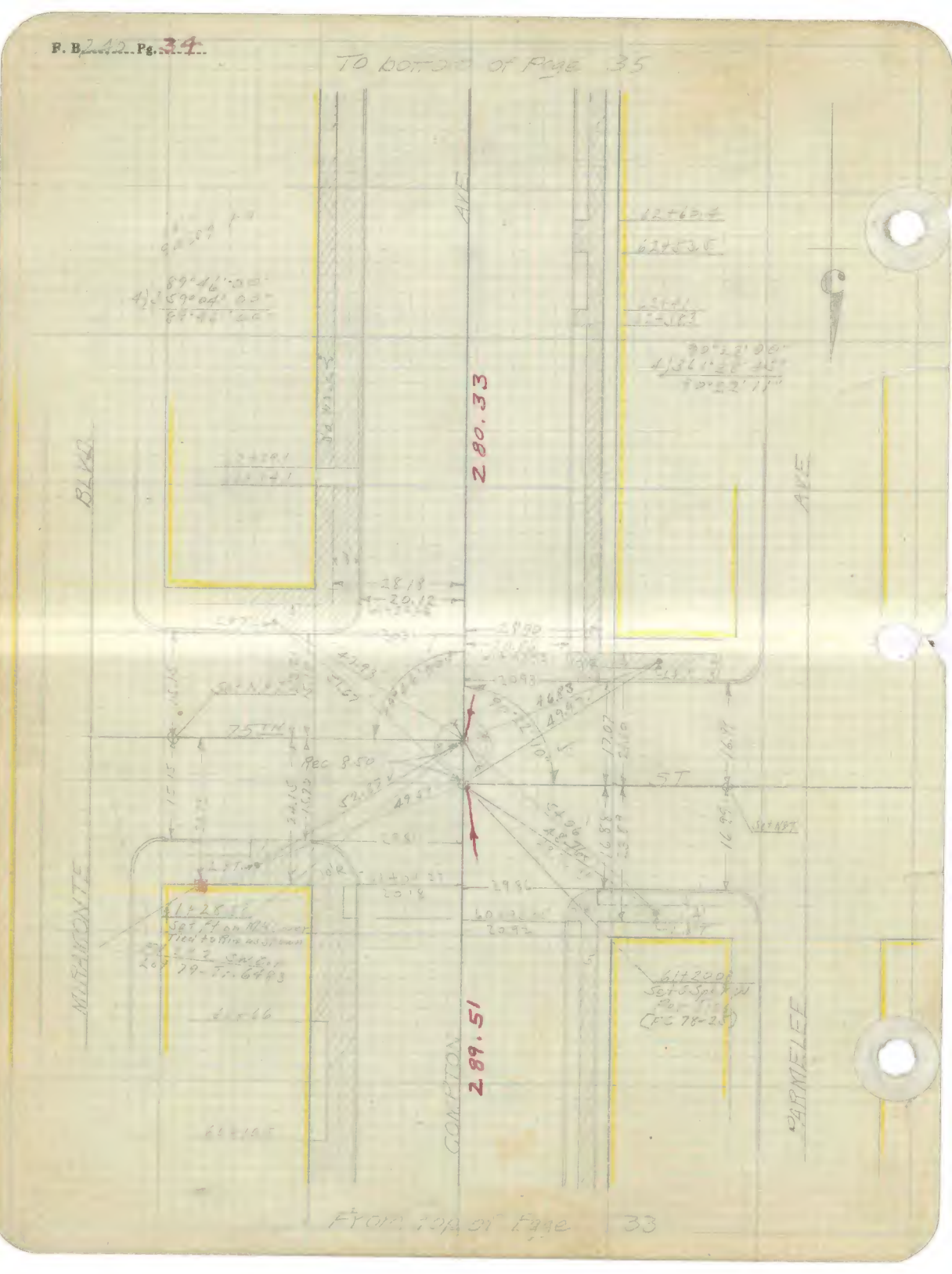

FROM TOP of Page 33

F. B. 240 Pg. 35

Platted by	W. O. No. D. S. O. No
Date	Location
Map No	Surveyed by
Platting C'k'd by	Date
Date	Indexed

To bottom of Page 34

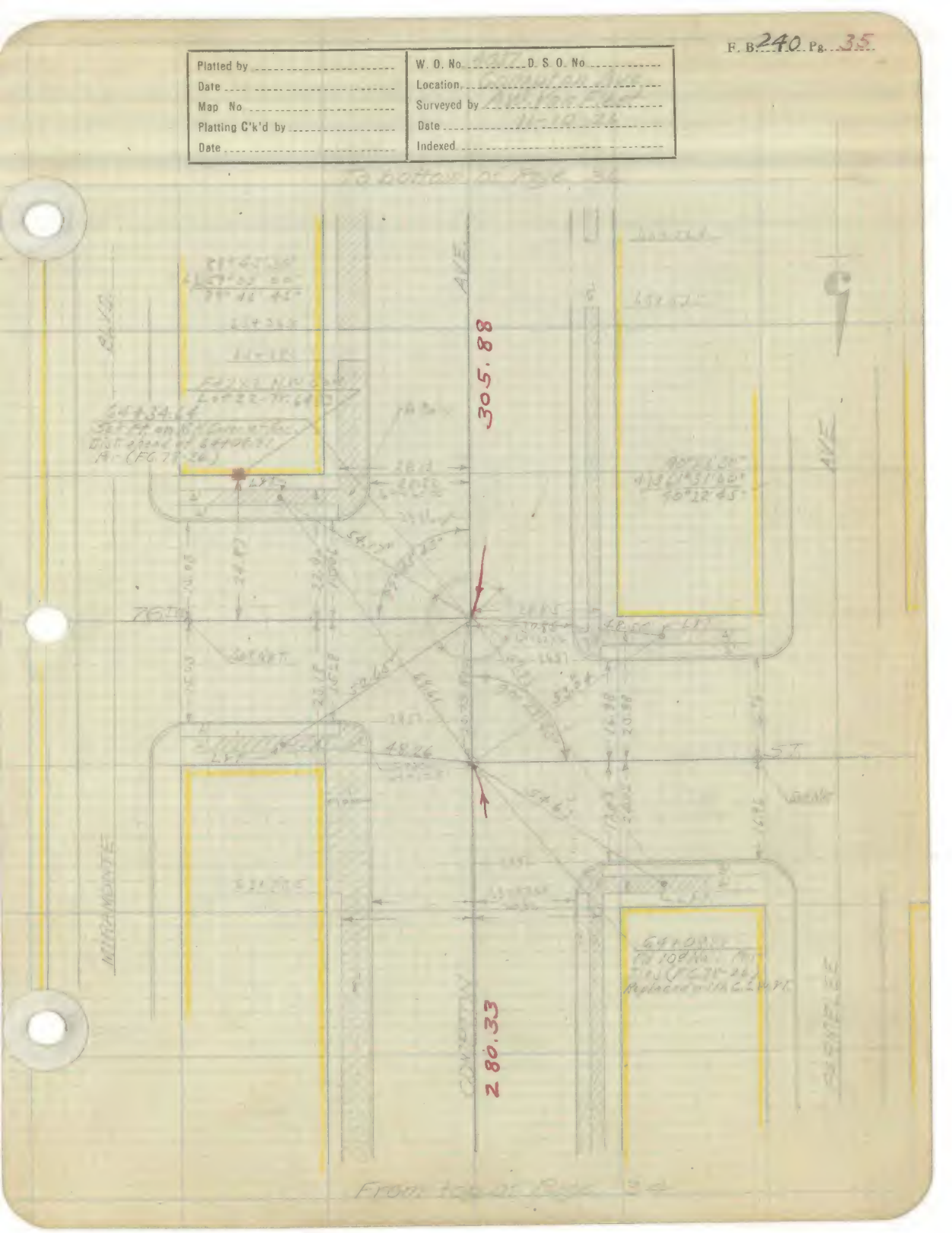

From top of Page 36

F. B. 240 Pg. 36

To bottom of Page 37

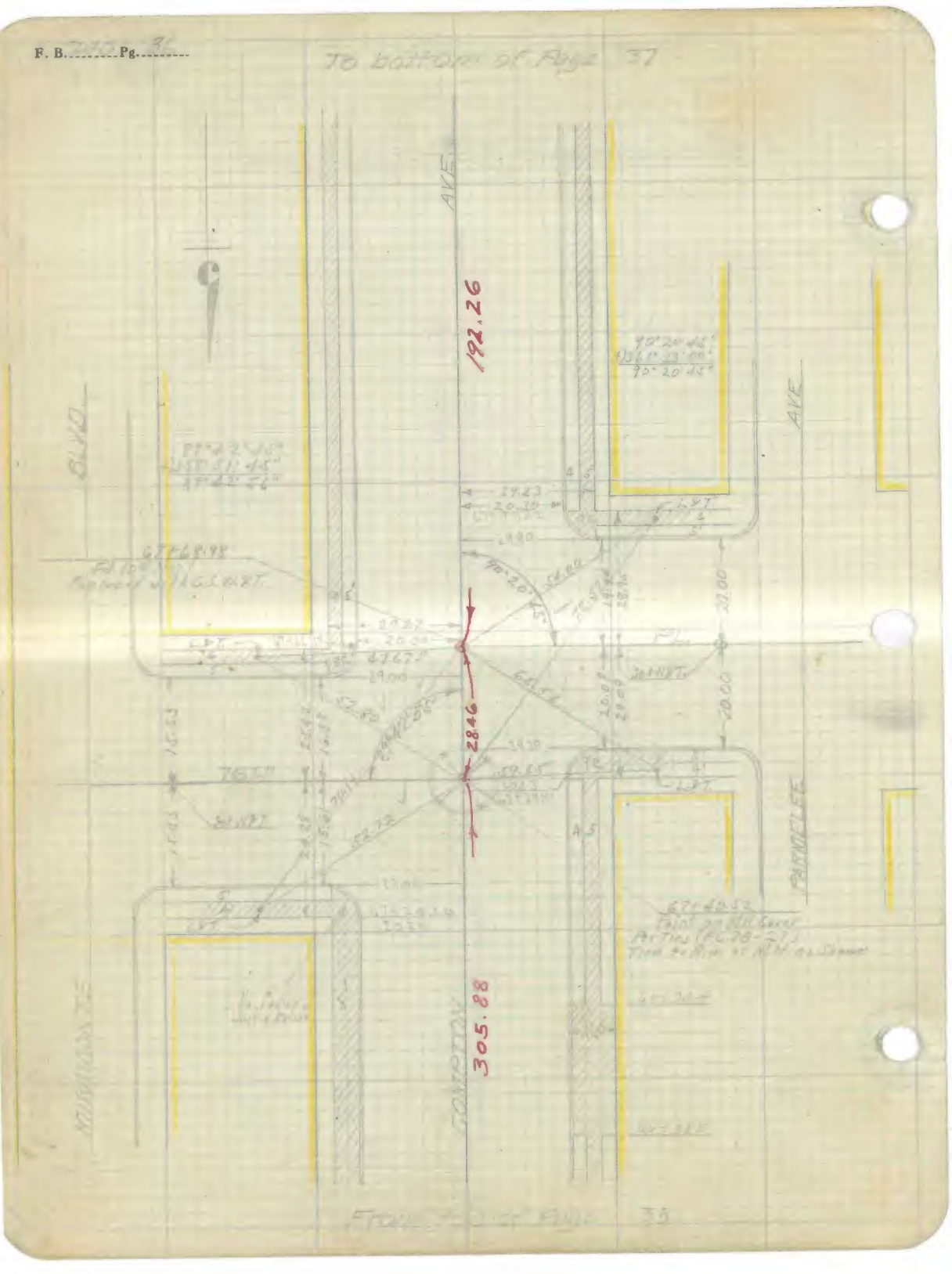

From Top of Page 35

F. B. 240 Pg. 37

Platted by	W. O. No. [illegible] O. S. O. No.
Date	Location. Compton Ave
Map No.	Surveyed by [illegible]
Platting C'k'd by	Date 11-10-26
Date	Indexed.

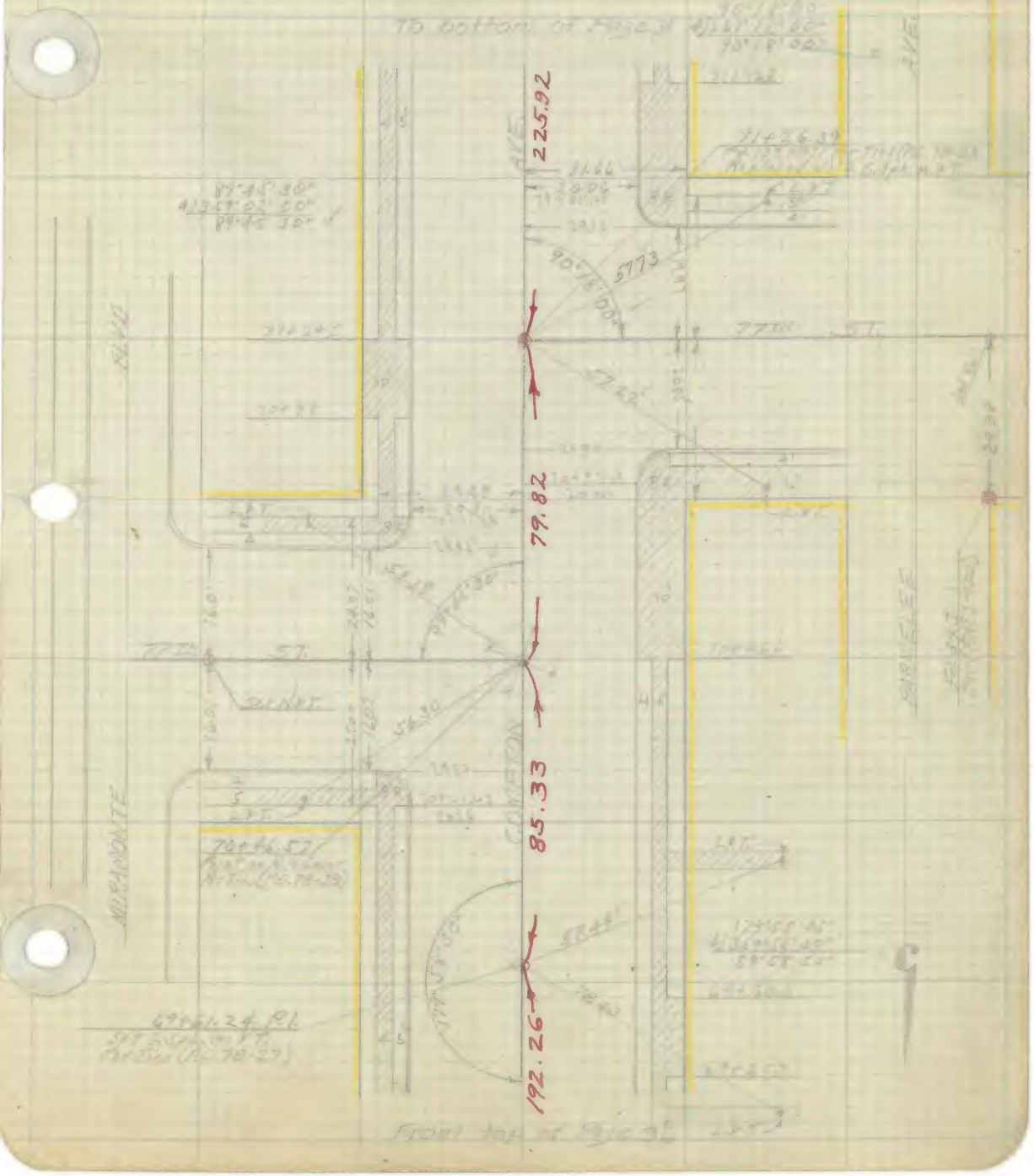

To bottom of Page 39.

F. B. 240 Pg. 39

Platted by	W. O. No. [illegible] D. S. O. No.
Date	Location. [illegible]
Map No.	Surveyed by [illegible]
Platting C'k'd by	Date [illegible]
Date	Indexed

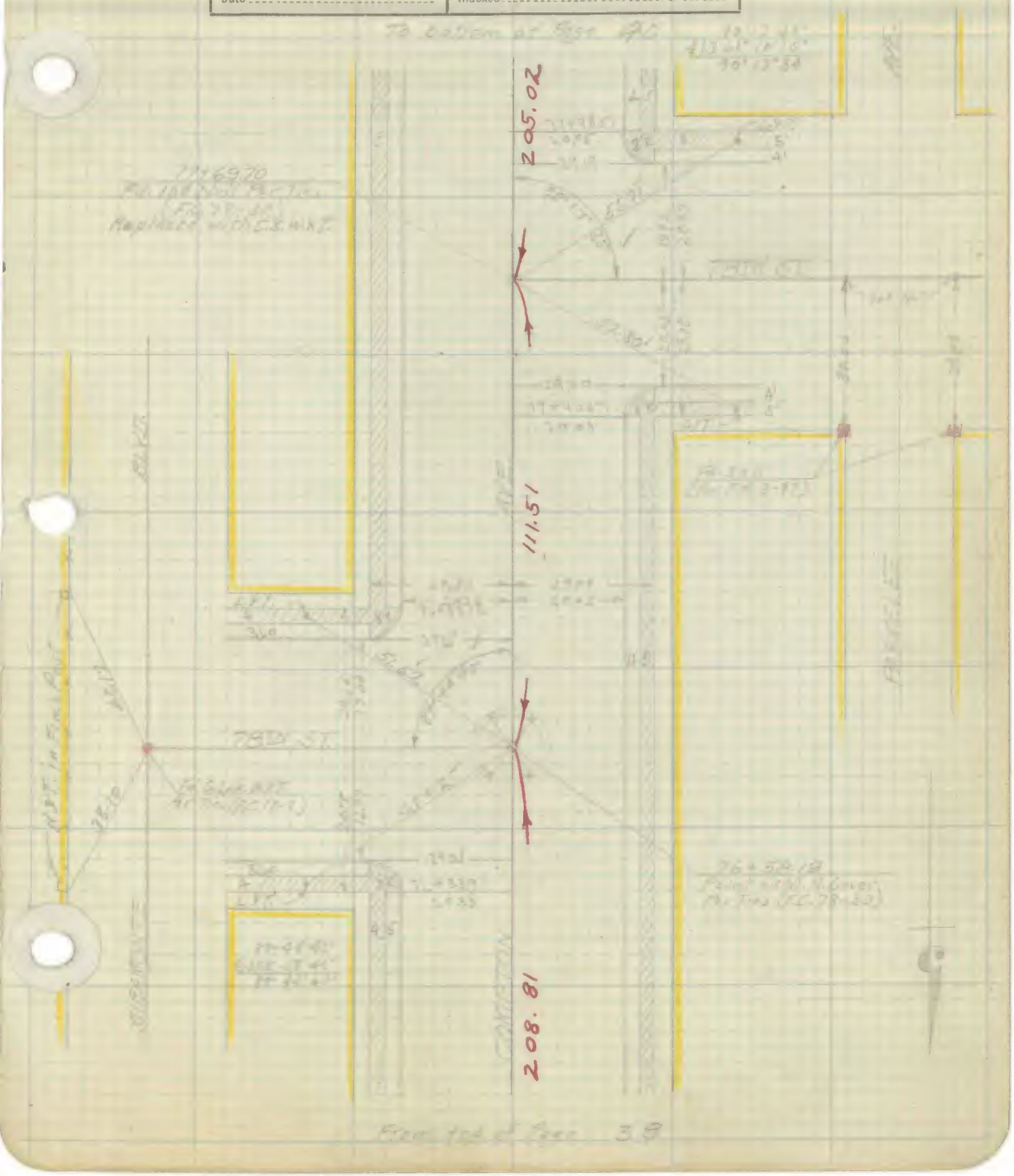

F. B. 240 Pg. 40



From top of Page 39

Platted by	W. O. No. D. S. O. No.
Date	Location
Map No.	Surveyed by
Platting C'k'd by	Date
Date	Indexed

F. B. 240 Pg. 41

Continued bottom page 43

Continued from top page 41

Platted by	W. O. No. D. S. O. No
Date	Location
Map No.	Surveyed by
Platting C'k'd by	Date
Date	Indexed

Continued from Page 42

Continued bottom page 45

Station

N

Continued from top page 43

F. B. 240 Pg. 45

Platted by	W. O. No. 4887 D. S. O. No.
Date	Location
Map No.	Surveyed by
Platting C'k'd by	Date
Date	Indexed

Continued from page 46

N

Continued on page 44

F. B. 242 Pg. 46

continued bottom page 47

Continued from top page 45

Platted by	W. O. No. [illegible] D. S. O. No.
Date	Location [illegible]
Map No.	Surveyed by [illegible]
Platting C'k'd by	Date [illegible]
Date	Indexed

Continued on page 48



Continued from top page 46

F. B. 240 Ps. 48

continued bottom page 49

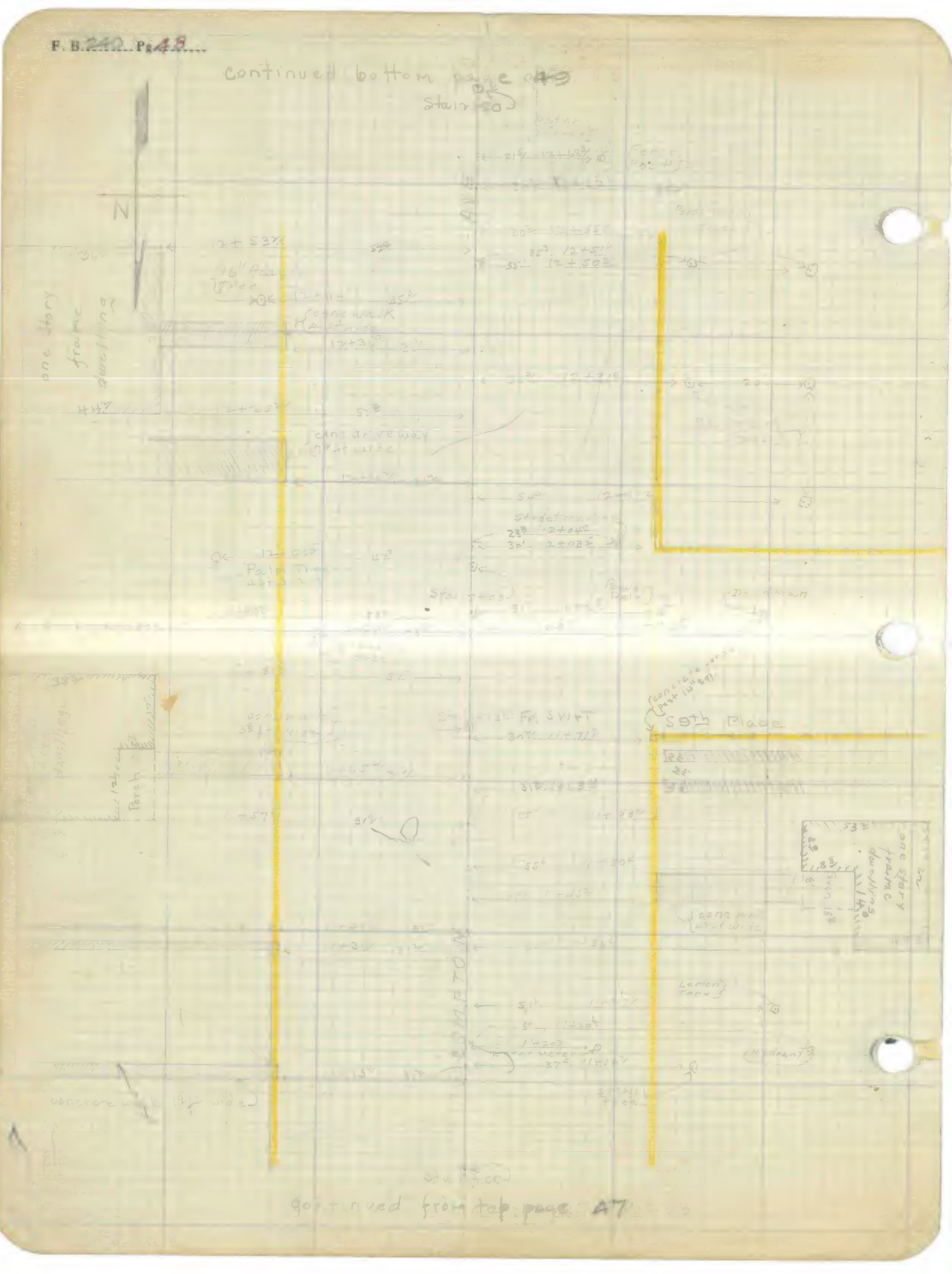

continued from top page 47

F. B. 240 Pg. 49

Platted by	W. O. No. D. S. O. No.
Date	Location
Map No.	Surveyed by
Platting C'k'd by	Date
Date	Indexed

continued from page 50

N

COMPTON

Continued from Pg. 48

F. B. 240 Pg. 50

Continued bottom page 51



Continued from top page 49

Platted by	W. O. No. D. S. O. No.
Date	Location
Map No.	Surveyed by
Platting C'k'd by	Date
Date	Indexed

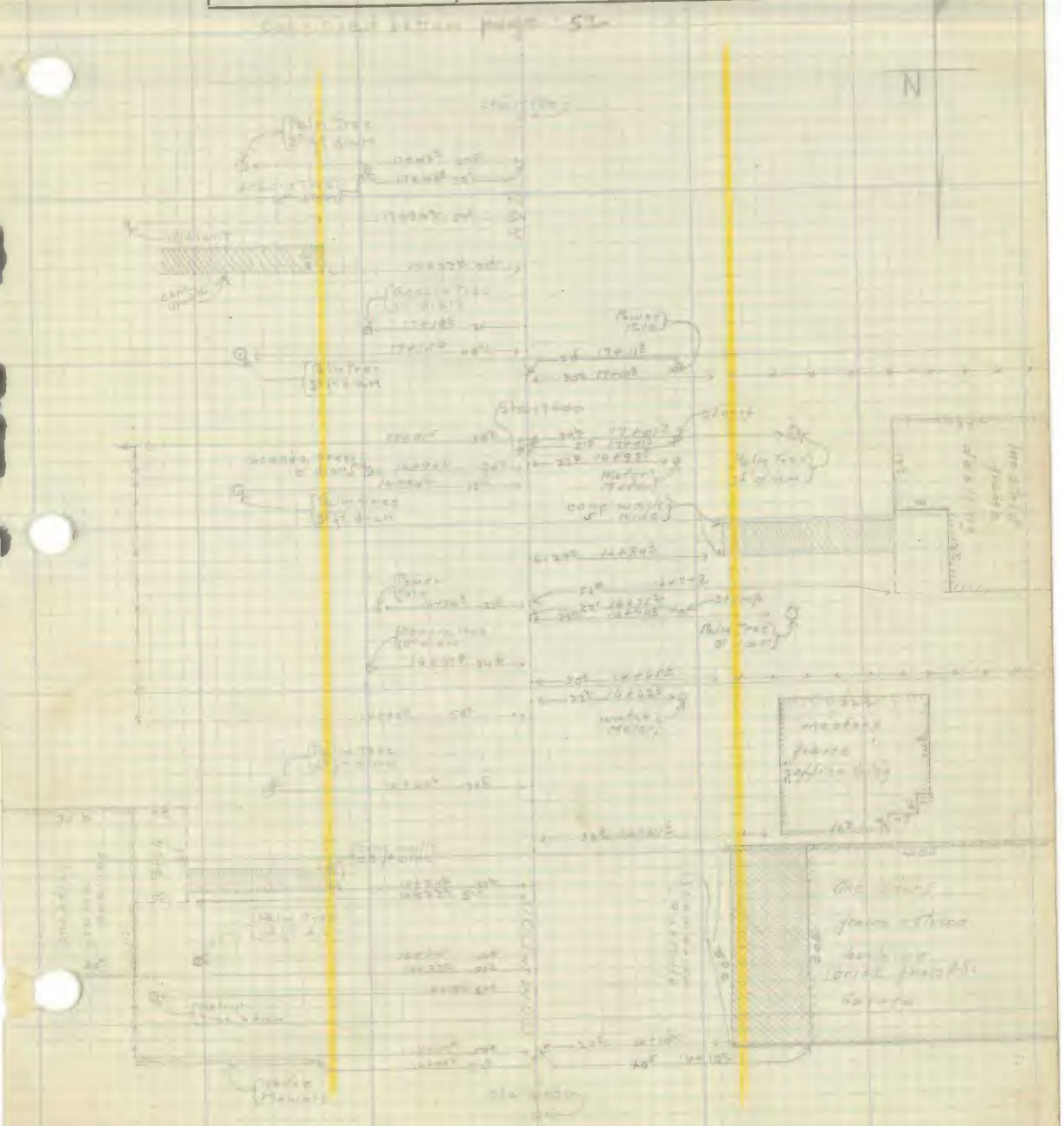

Continued bottom page 53

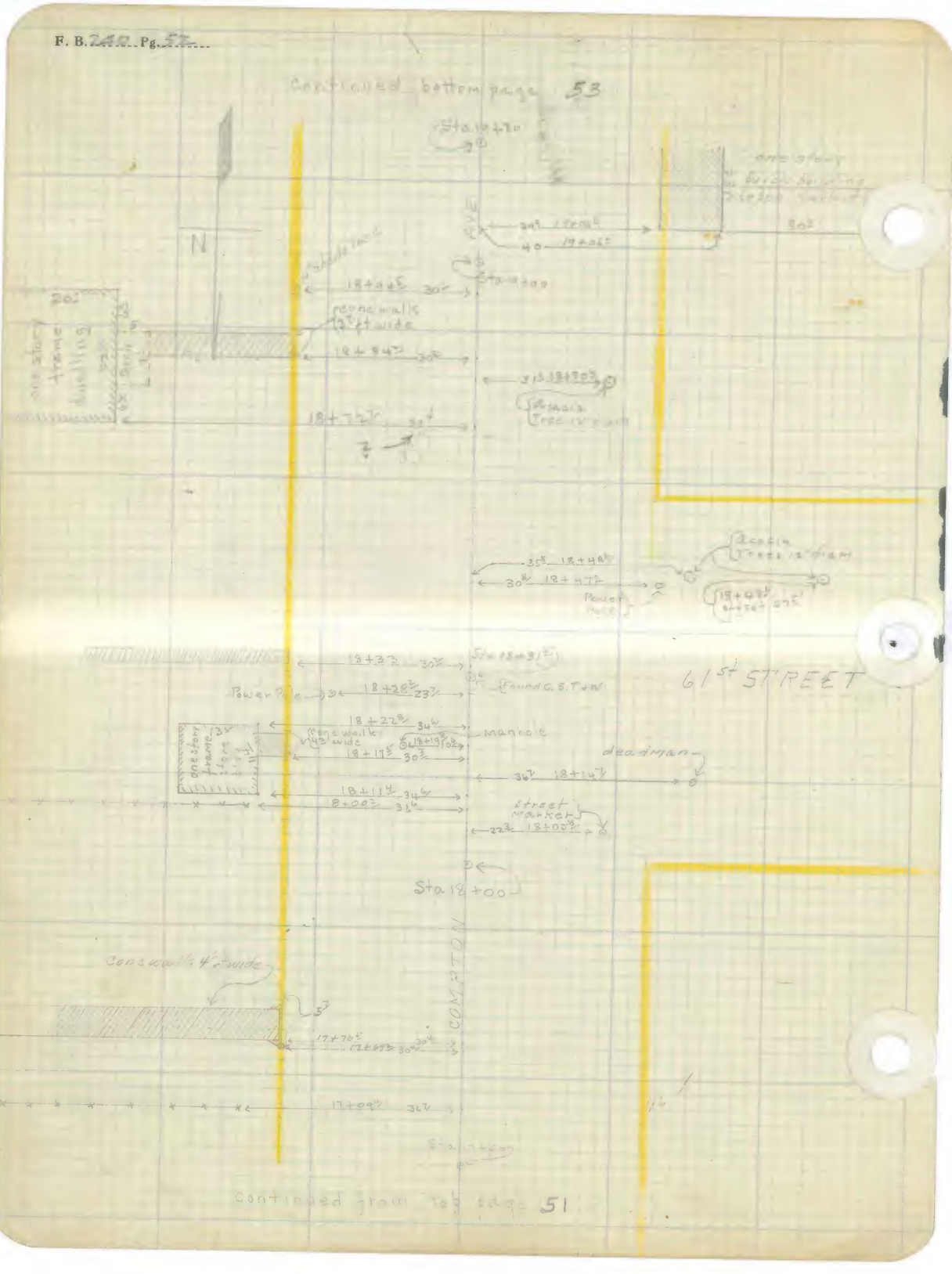

F. B. 240 Pg. 53

Platted by	W. O. No. [illegible] D. S. O. No.
Date	Location. Combies Rd
Map No.	Surveyed by R. B. Seeale
Platting C'k'd by	Date Oct. 25, 1926
Date	Indexed

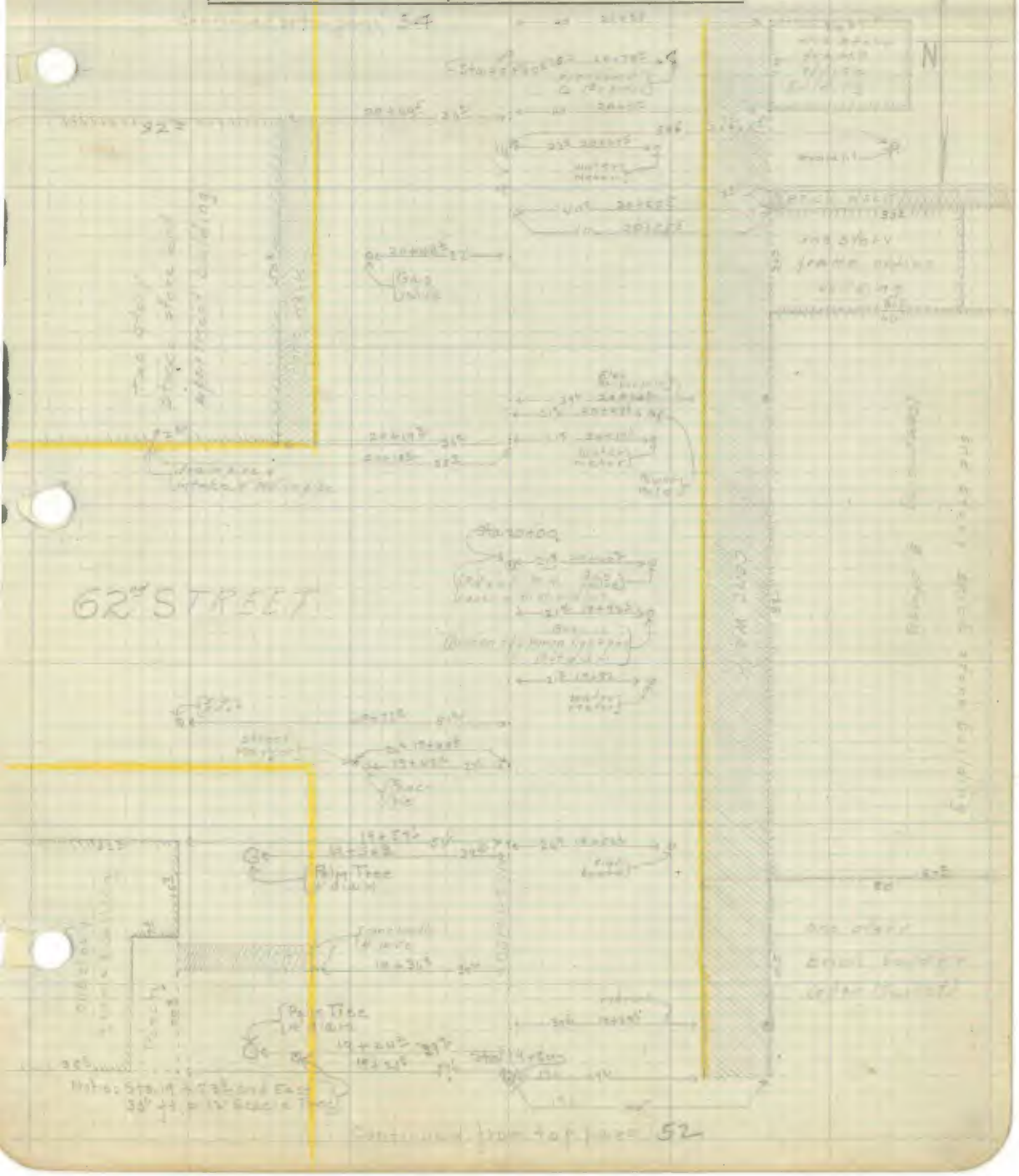

F. B. 240 Pg. 54

Continued bottom page 55
62nd STREET
Continued from top page 53

F. B. 240 Pg. 55

Platted by	W. O. No. [illegible] D. S. O. No.
Date	Location [illegible]
Map No.	Surveyed by [illegible]
Platting C'k'd by	Date [illegible]
Date	Indexed



continued bottom page 57

continued from top page 55

Platted by	W. O. No. 4037 D. S. O. No.
Date	Location: Cambridge
Map No.	Surveyed by F. B. Steele
Platting C'k'd by	Date Oct 25 1926
Date	Indexed

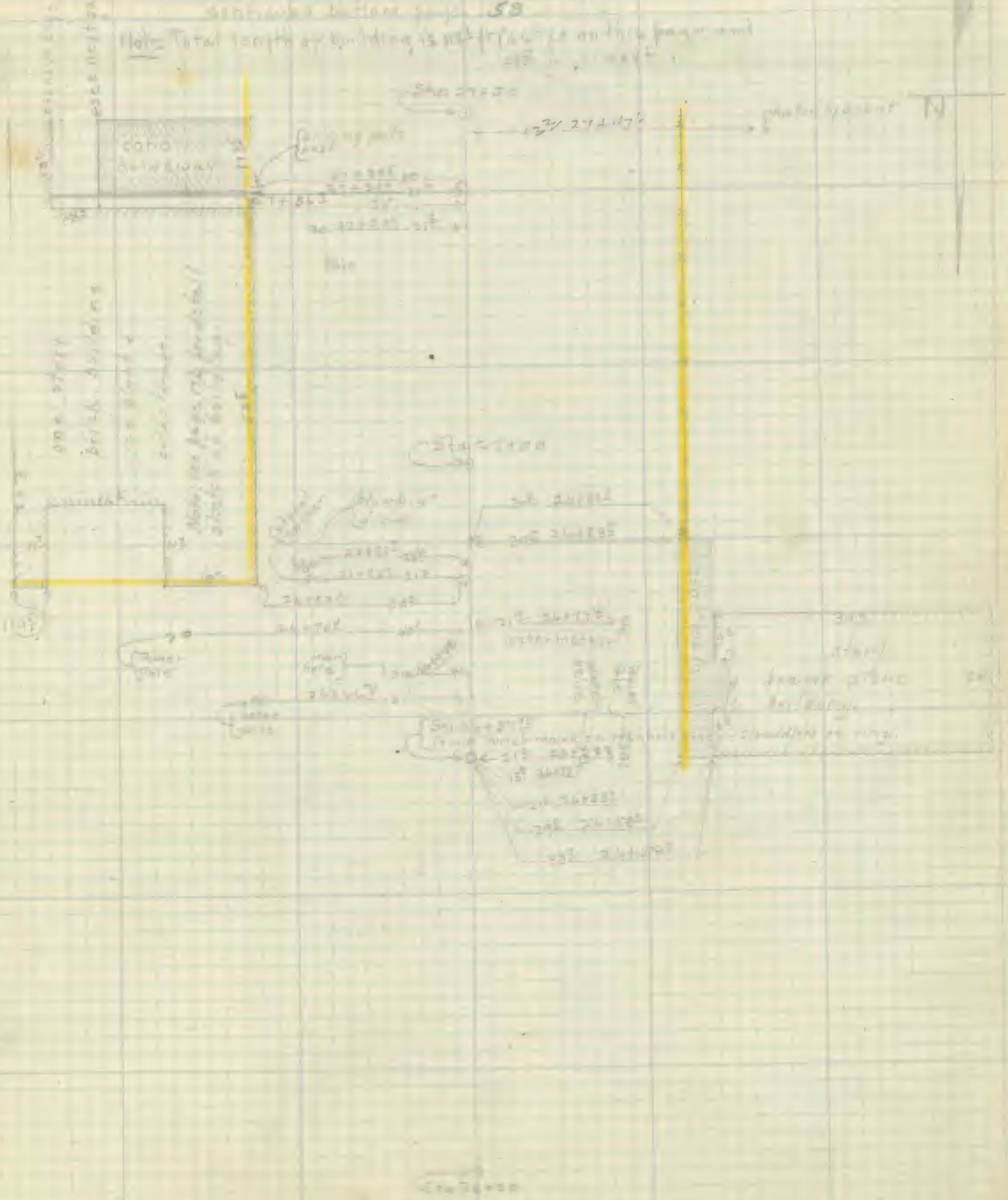

continued below page 59

continued from top page 57

ALLEY
COMPTON AVE
MERRIL AVE
N

Platted by	W. O. No. D. S. O. No.
Date	Location
Map No.	Surveyed by
Platting C'k'd by	Date
Date	Indexed

F. B. Pg.

F.B. 1442 Pg. 60

F. B. 240 Pg. 61

Platted by	W. O. No. ..... D. S. O. No.
Date	Location.
Map No.	Surveyed by
Platting C'k'd by	Date
Date	Indexed.



Continued on page 98

F. B. 240 Pg. 62

Continued bottom page 63



F. B. 240 Pg. 63

Platted by	W. O. No. D. S. O. No.
Date	Location.
Map No.	Surveyed by
Platting C'k'd by	Date
Date	Indexed

64

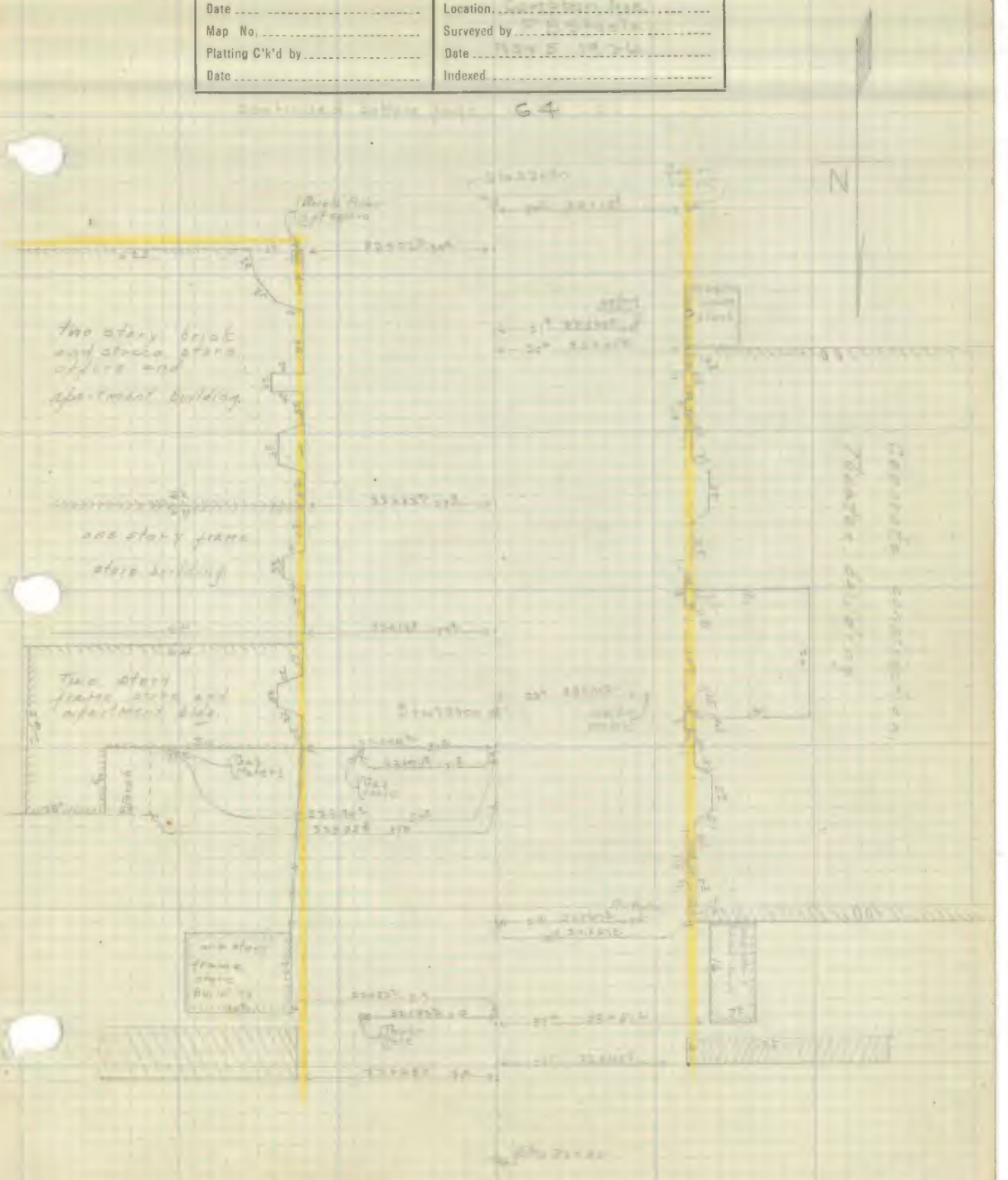

F. B. 260 Pg. 64

Continued bottom page 65

F. B. 240 Pg. 65

Platted by	W. O. No. D. S. O. No.
Date	Location
Map No.	Surveyed by
Platting C'k'd by	Date
Date	Indexed

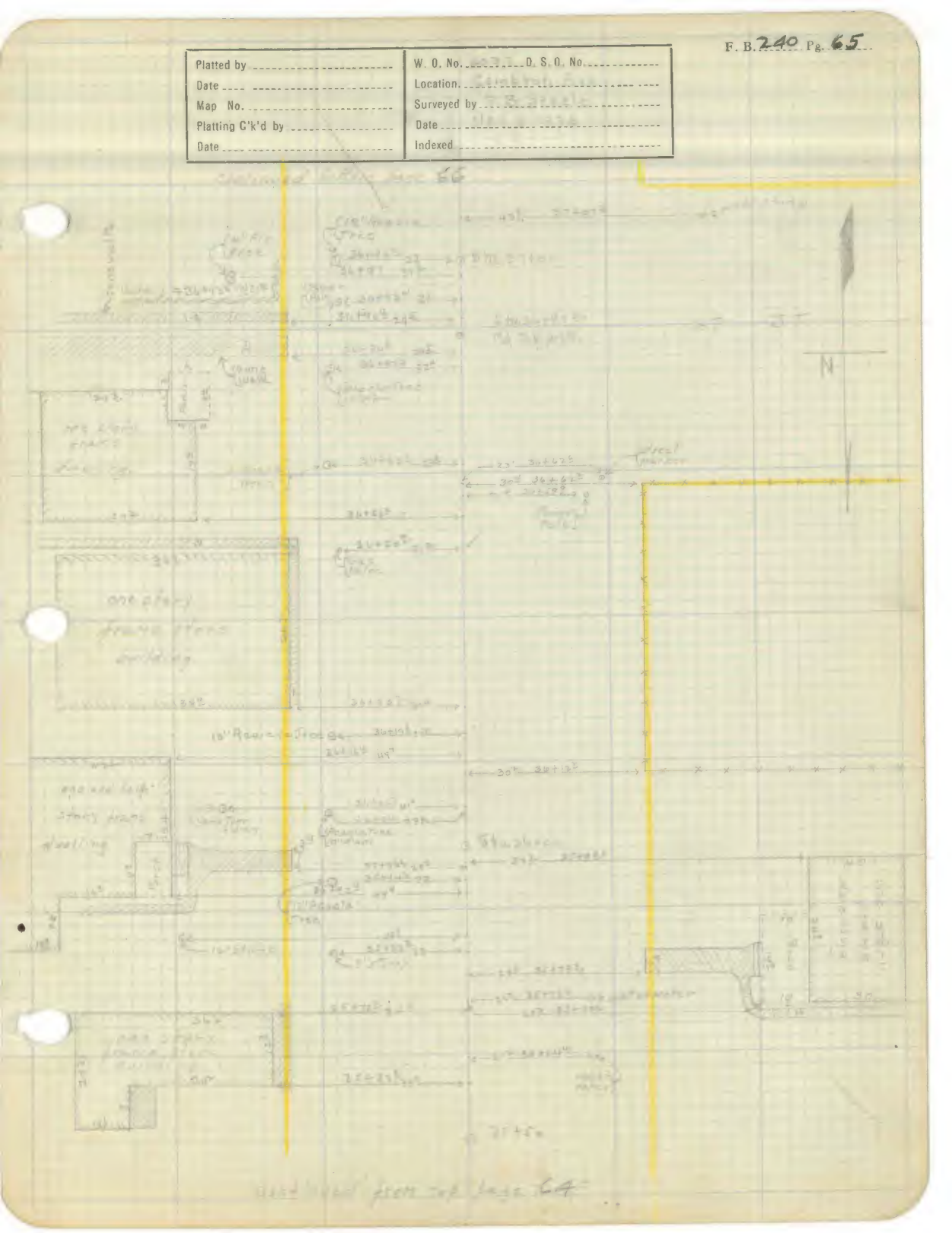

F. B. 220 Pg. 66...

Continued bottom page 67

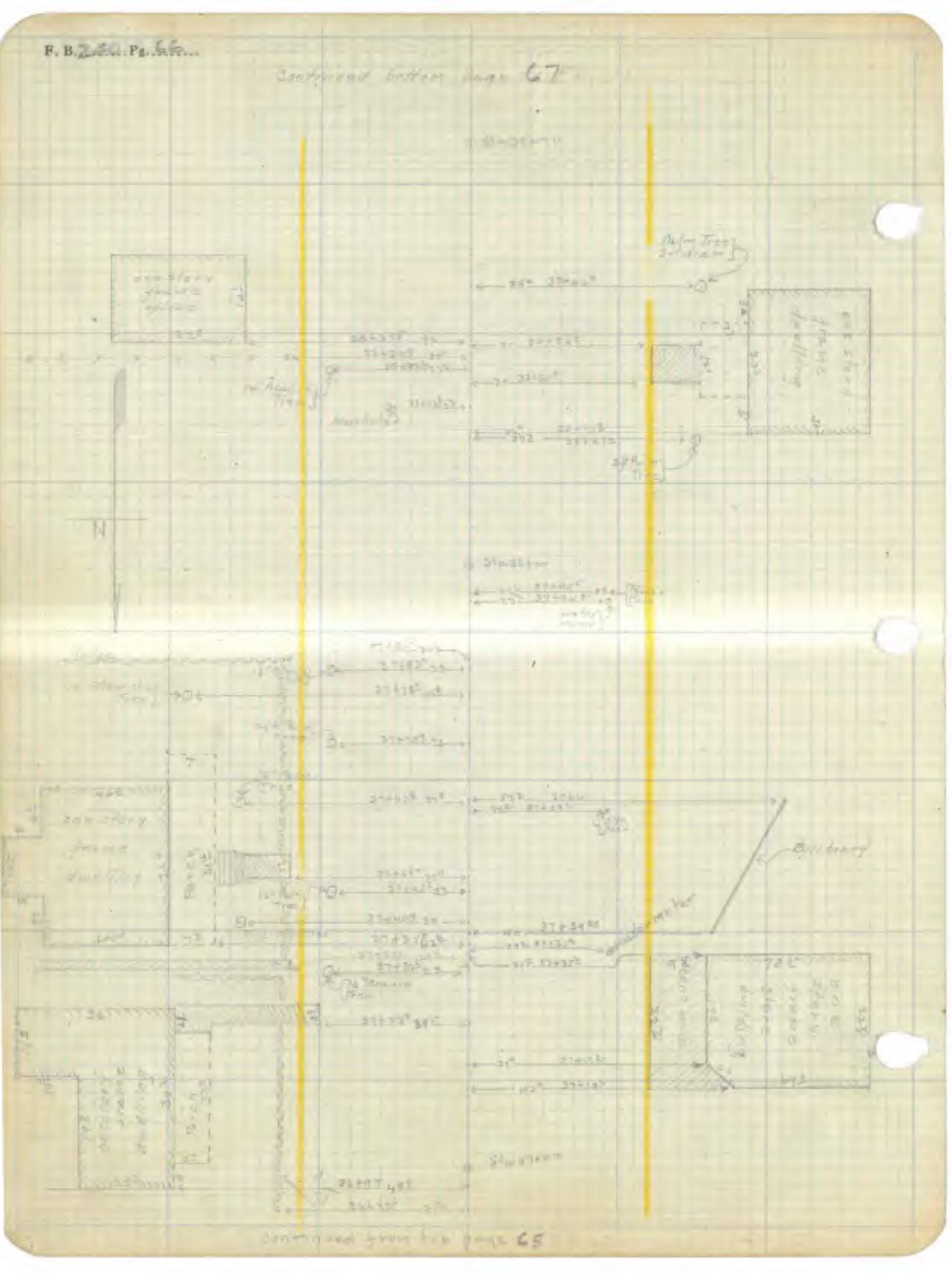

Continued from top page 65

F. B. 240 Pg. 67

Platted by	W. O. No. D. S. O. No.
Date	Location
Map No.	Surveyed by
Platting C'k'd by	Date
Date	Indexed

Continued bottom page 69

Continued from top page 67

F. B. 240 Pg. 69

Platted by	W. O. No. H.O.T. D. S. O. No.
Date	Location
Map No.	Surveyed by
Platting C'k'd by	Date
Date	Indexed


PORCH
N

Platted by	W. O. No. D. S. O. No.
Date	Location
Map No.	Surveyed by
Platting C'k'd by	Date
Date	Indexed

F. B. 240 Pg. 71



Continued from map page 70

F. B. 240 Pg. 72

continued bottom page 73

F. B. 240 Pg. 73

Platted by	W. O. No. D. S. O. No.
Date	Location
Map No.	Surveyed by
Platting C'k'd by	Date
Date	Indexed

continued bottom page 74

N

continued from top page 72

F. B. 240 Pg. 74

Continued Bottom Page 75

Continued From Top Page 73

Platted by	W. O. No. D. S. O. No
Date	Location
Map No.	Surveyed by
Platting C'k'd by	Date
Date	Indexed

F. B. 240 Pg. 75

Continued from page 76

N

Continued from page 74

continued bottom page 77
Sta 54+20
40 54+75
22 54+75
28 54+75
30 54+50
40 54+41
40
Stairway
30
Sta 54+00
40 53+65
water valves
16 53+51
27 53+58
water meters
Power Pole
53+31
53+49
30 53+46
31 53+46
40 53+39
35 53+31
water valve
Sta 53+15
Fd x on M Hoover with straddlers
Sta 53+00
N
FLORENCE
AVE
one story
brick building
78
13
32
59
page 75

F. B. 240 Pg. 77

Platted by	W. O. No. D. S. O. No.
Date	Location
Map No.	Surveyed by
Platting C'k'd by	Date
Date	Indexed

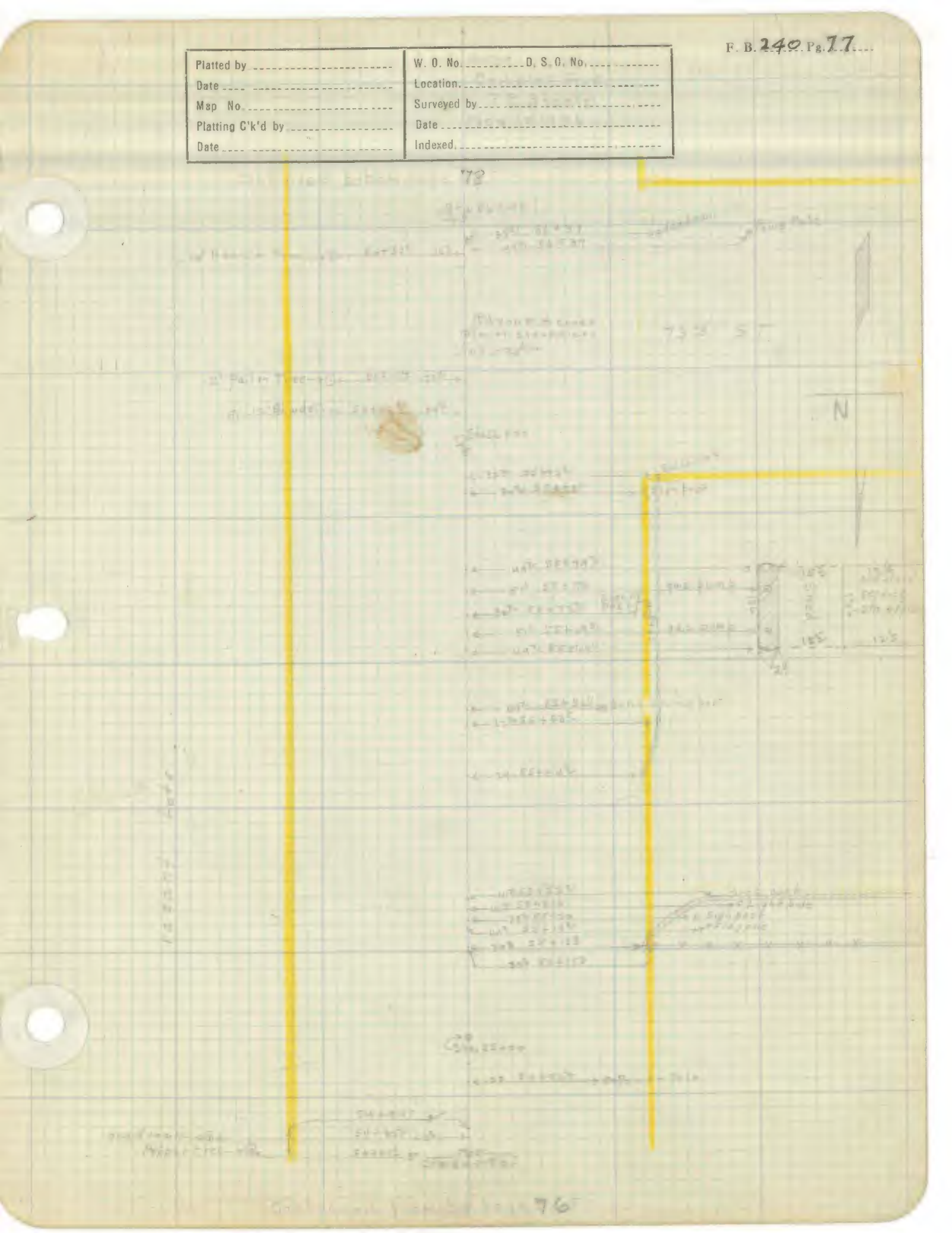

Continued bottom page 79

F. B 240 Pg. 79

Platted by	W. O. No. D. S. O. No.
Date	Location
Map No.	Surveyed by
Platting C'k'd by	Date
Date	Indexed

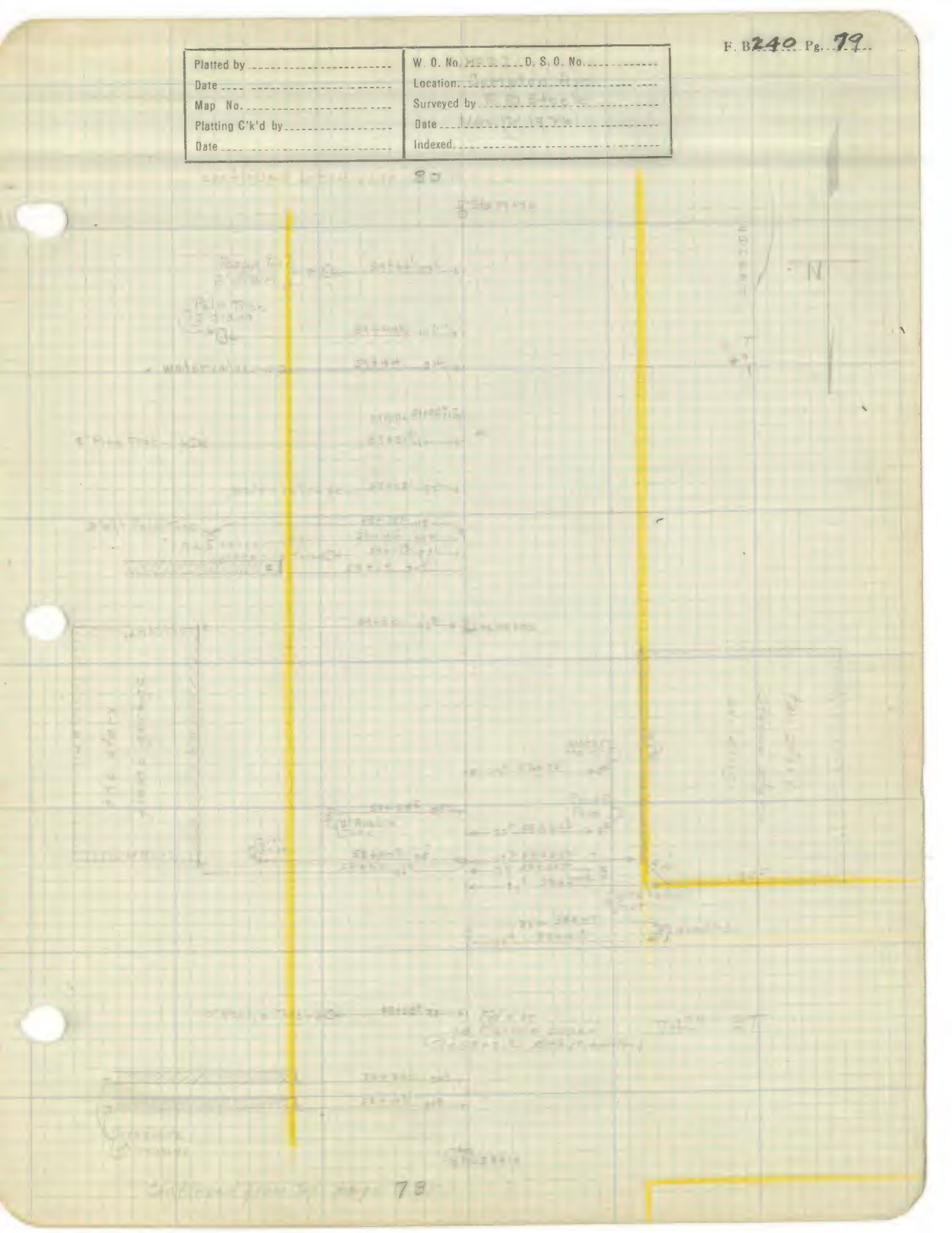

F. B. 240 Pg. 80

continued bottom page : 81

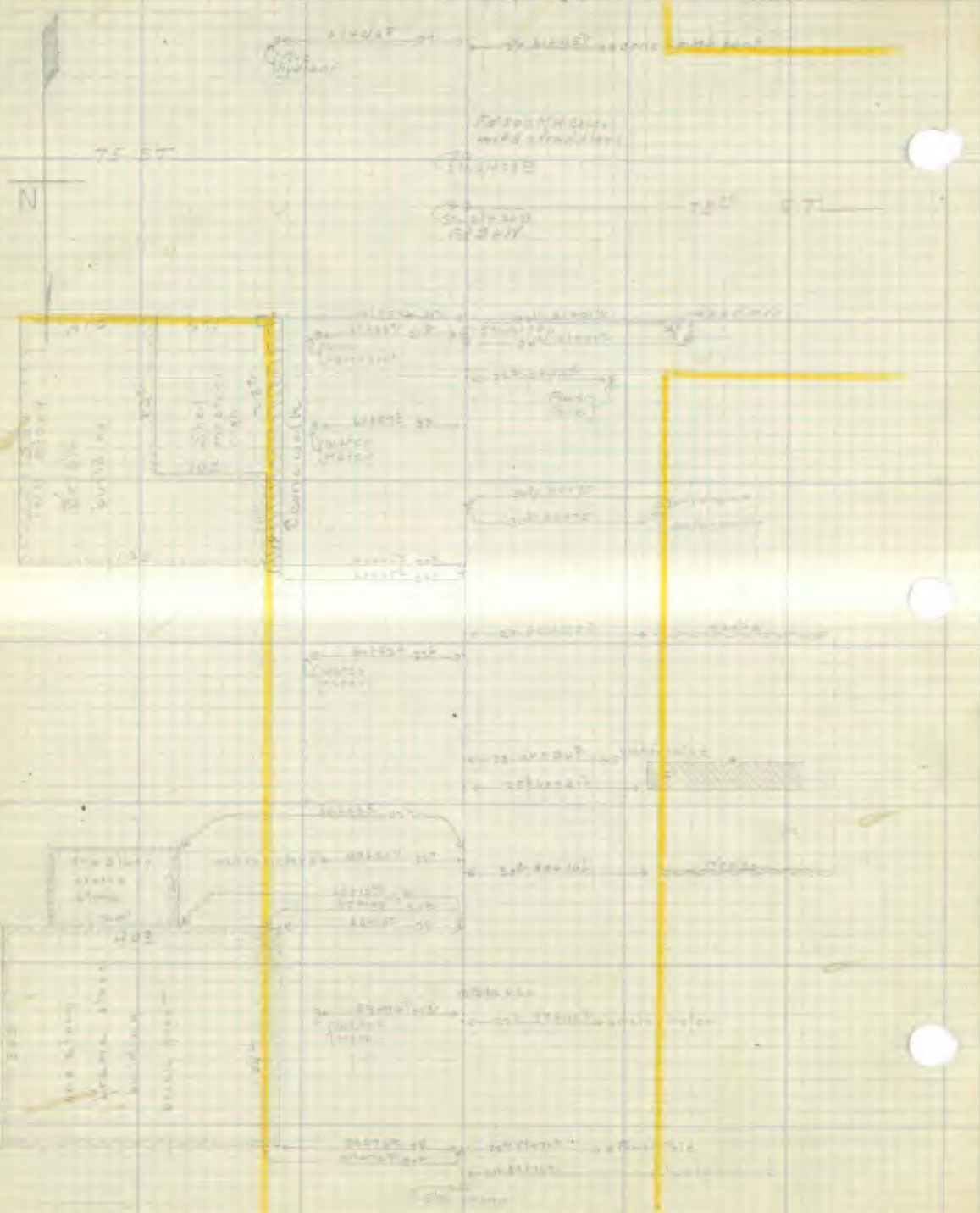

continued from top page : 79

F. B. 240 Pg. 91

Platted by	W. O. No. D. S. O. No.
Date	Location
Map No.	Surveyed by
Platting C'k'd by	Date
Date	Indexed

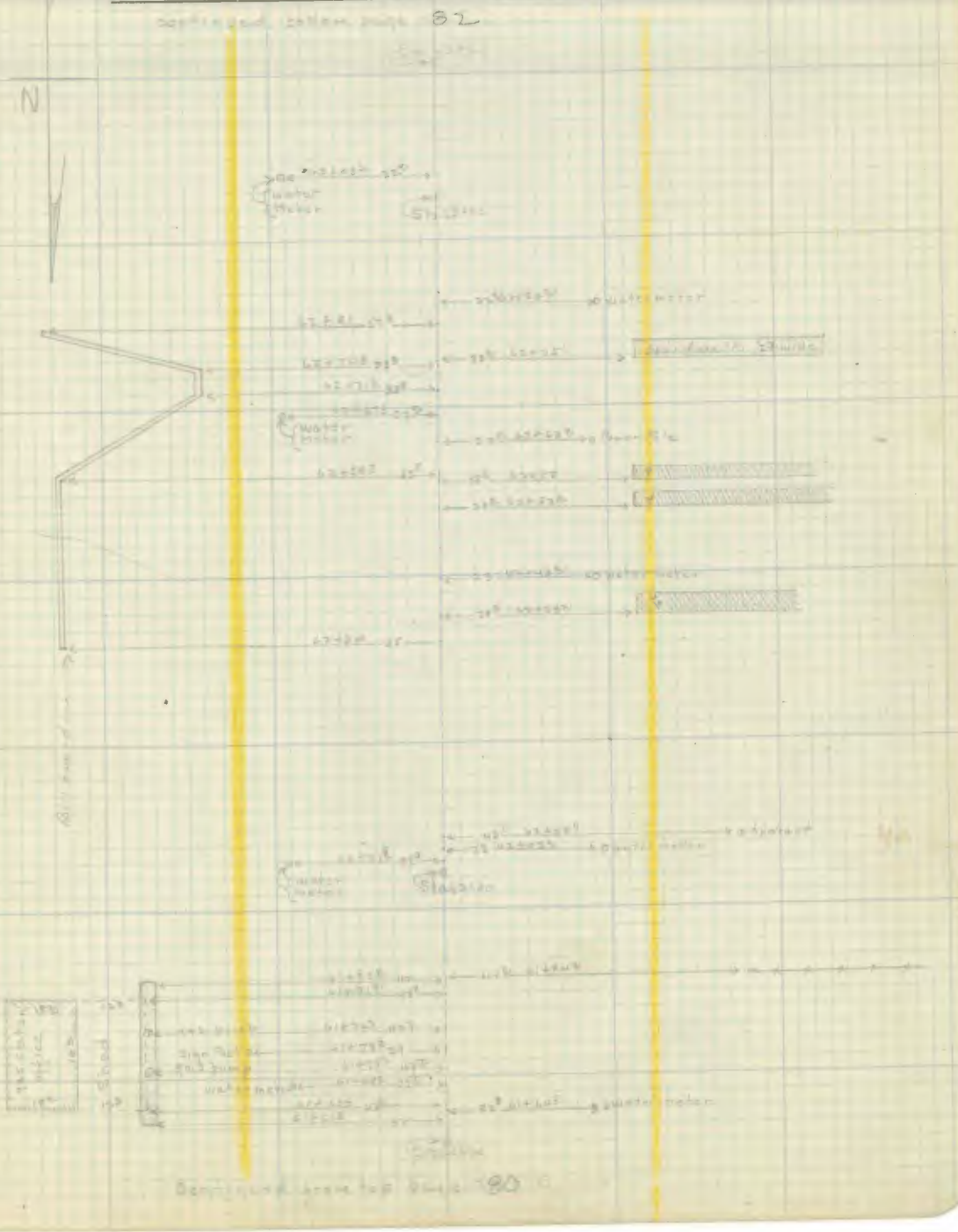

F. B. 240 Pg. 82

continued bottom page 83

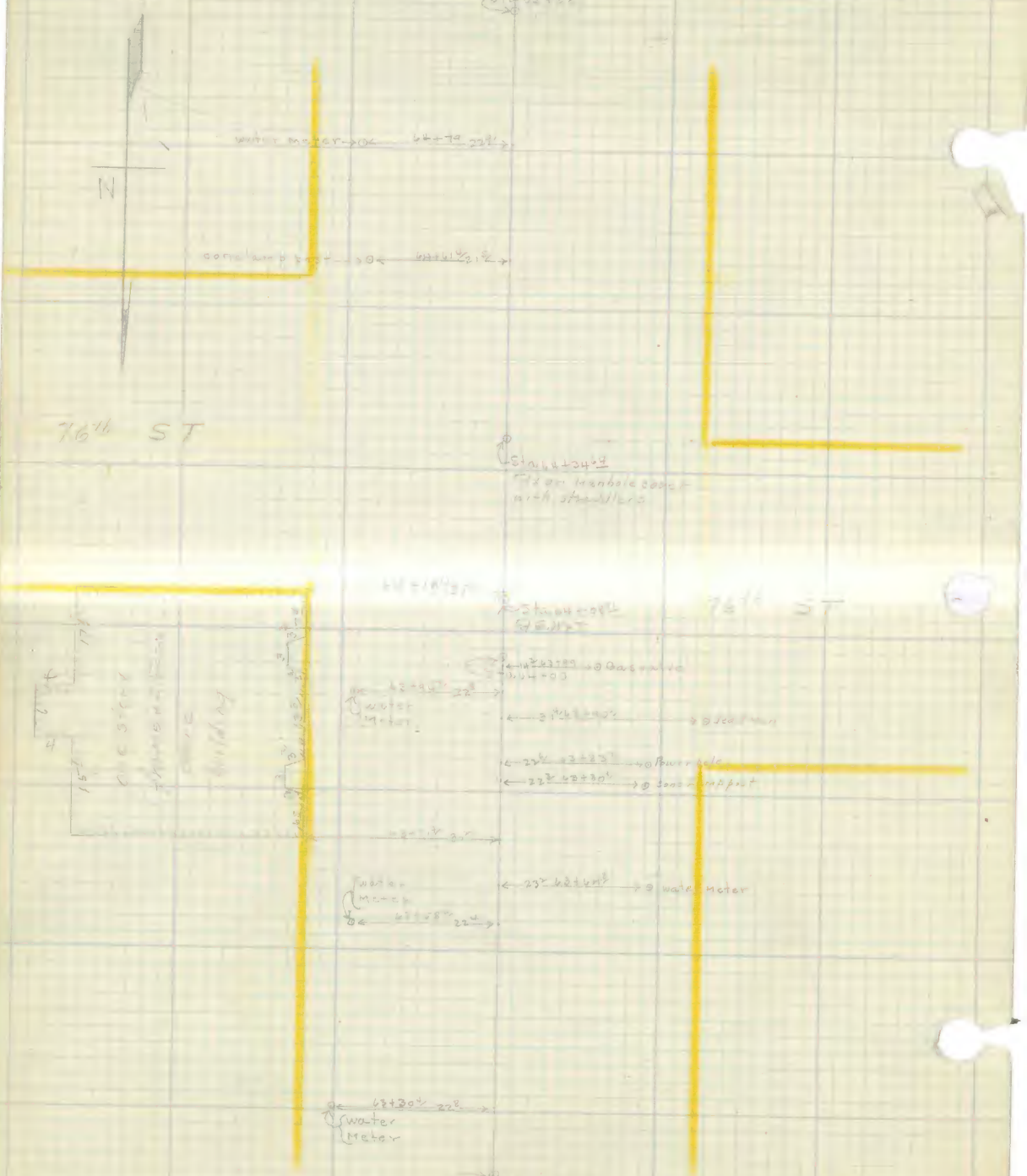

Continued from top page 81

Platted by	W. O. No. O. S. O. No.
Date	Location
Map No.	Surveyed by
Platting C'k'd by	Date
Date	Indexed

F. B. 240 Pg. 83



F. B. 740 Pg. 84

Continued below page 85

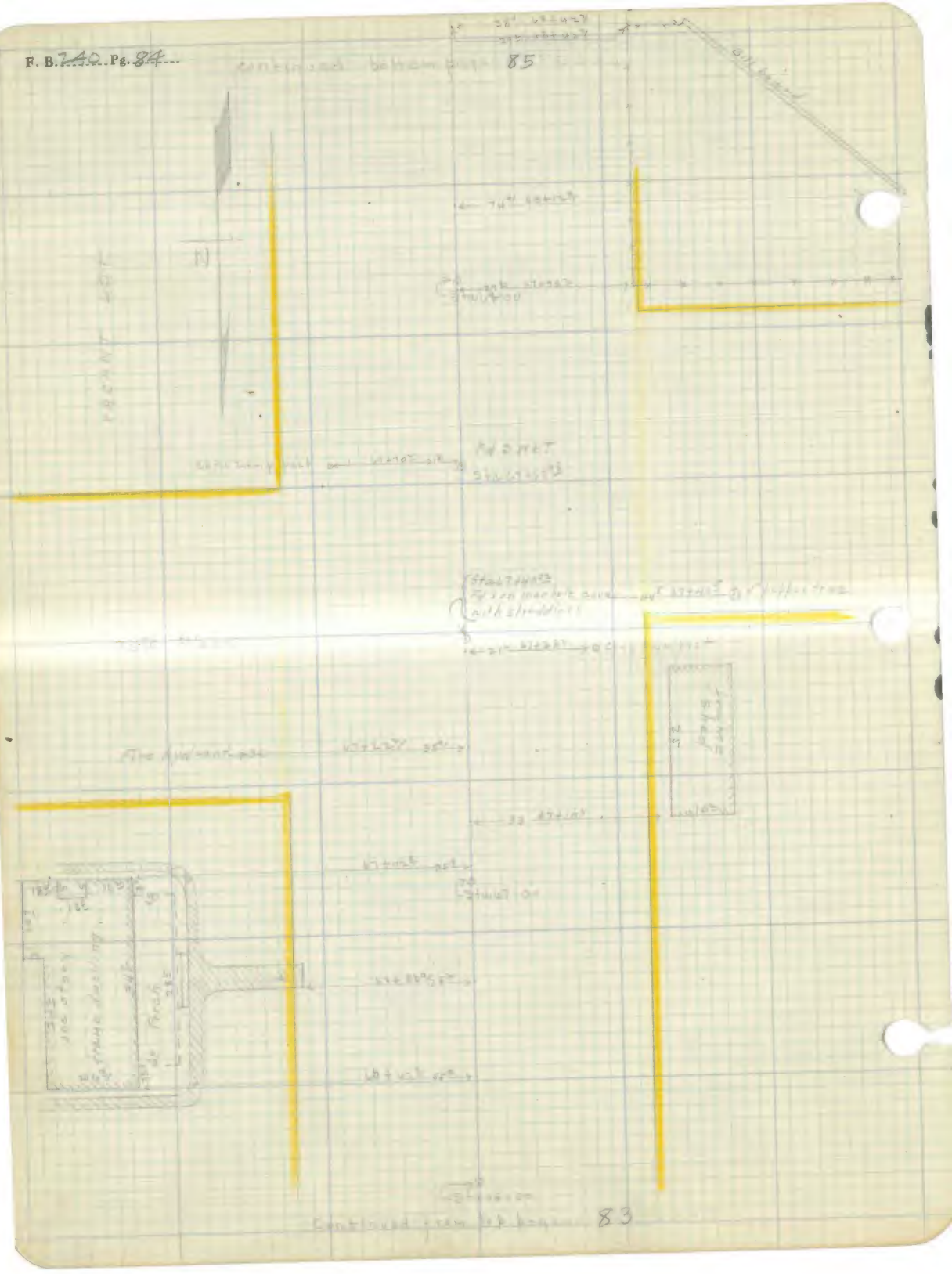

Continued from top page 83

Platted by	W. O. No. D. S. O. No.
Date	Location
Map No.	Surveyed by
Platting C'k'd by	Date
Date	Indexed

F. B. 240 Pg. 85



Continued on page 87

Continued from page 85

F. B 240 Pg. 87

Platted by	W. O. No. D. S. O. No.
Date	Location. Camden Ave.
Map No.	Surveyed by
Platting C'k'd by	Date
Date	Indexed

F. B. 240 Pg. 88

Continued on page 89

Continued on page 87

Platted by	W. O. No. [illegible] D. S. O. No.
Date	Location. [illegible]
Map No.	Surveyed by [illegible]
Platting C'k'd by	Date [illegible]
Date	Indexed

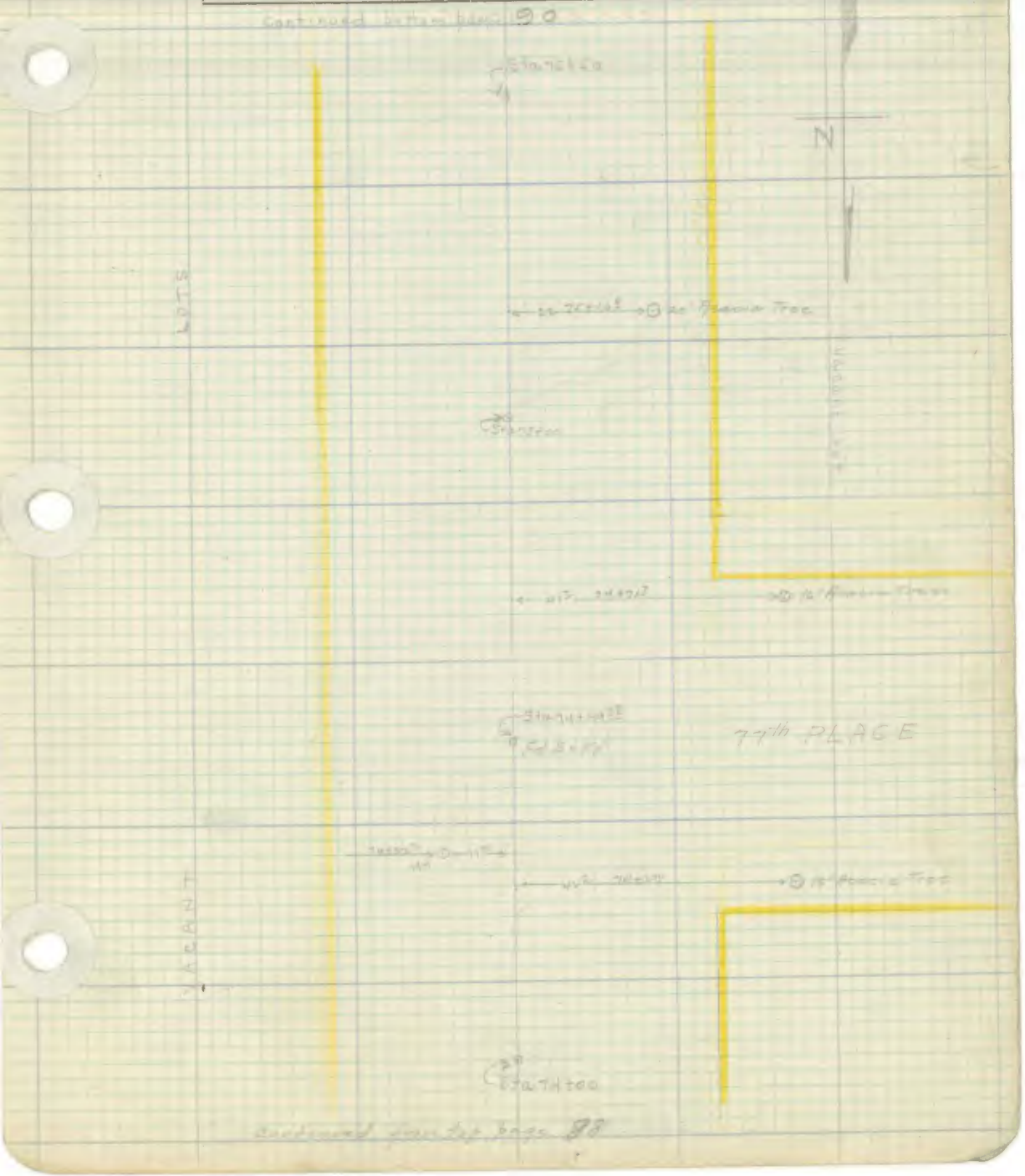

F. B. 240 Pg. 90

Continued bottom page 91

Continued from page 89

F. B. 240 Pg. 91

Platted by	W. O. No. D. S. O. No.
Date	Location
Map No.	Surveyed by
Platting C'k'd by	Date
Date	Indexed

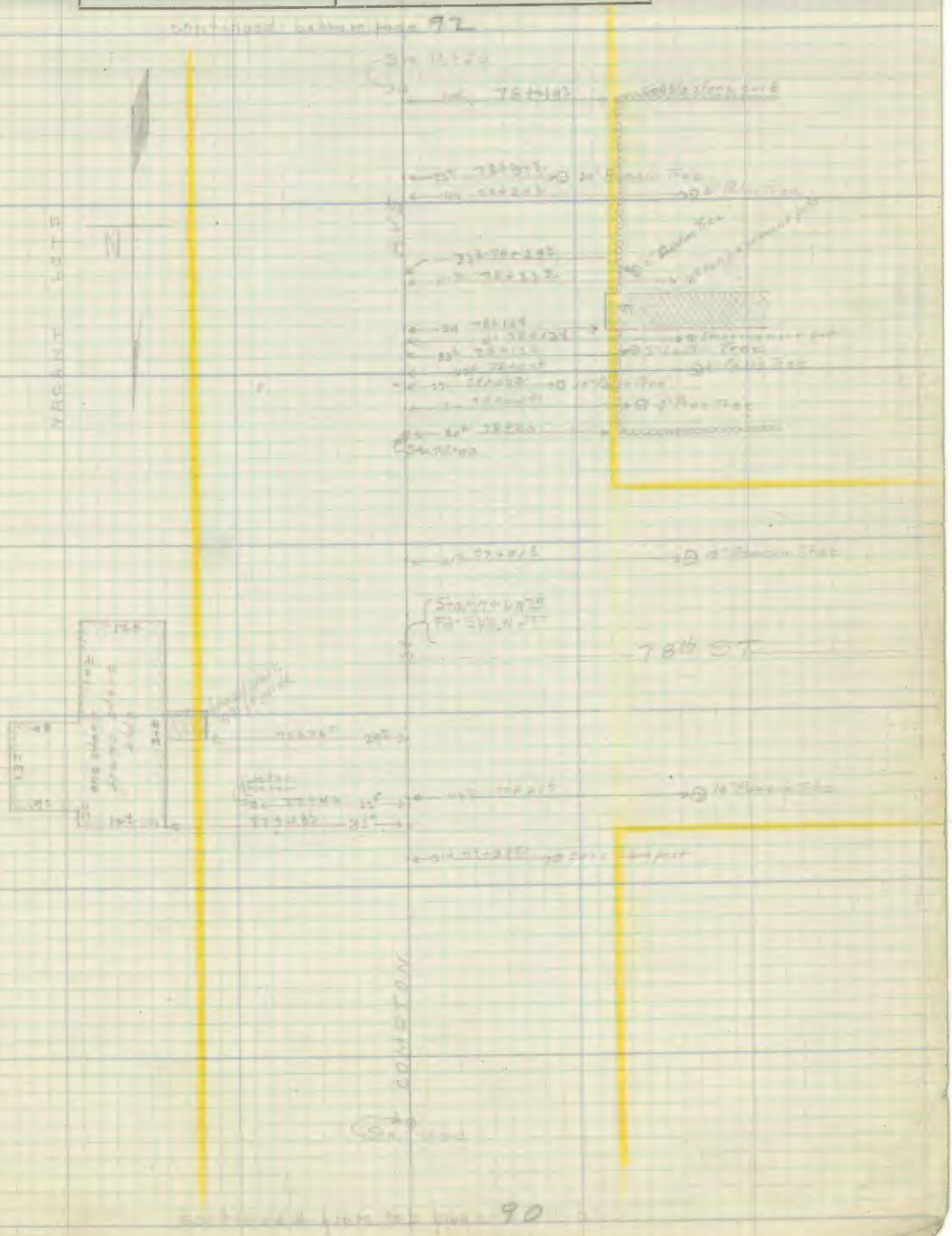

F. B. 240 Pg. 92



Date 9-8-27 Notes by Van Fleet Chief Party Van Fleet F. B. 240 Pg. 93

Platted by	W. O. No. 2037 D. S. O. No.
Date	Location Compton Ave.
Map No.	Surveyed by A.W. Van Fleet
Platting C'k'd by	Date 9-8-27
Date	Indexed

Parcels 82 & 83

Note:-
See notations on pages 82 and 83 for Shack and Foundation removal

Deed

Notes: ANY ADDITIONS OR CHANGES ON THIS SHEET MUST BE MADE OR CIRCLED IN Red. WITH DATE AND NAME OF PERSON MAKING CHANGE.

Do not extend notes this side of this line

RETURN TO
LOS ANGELES COUNTY SURVEYOR

F.B. 240 PG. 94 Van Fleet Chief Party Notes by Van Fleet Date 9-8-27

Parcel 26.

RETURN TO
LOS ANGELES COUNTY SURVEYOR
Do not extend notes this side of this line

Note: ANY ADDITIONS OR CHANGES ON THIS SHEET MUST BE MADE OR CIRCLED IN Red, WITH DATE AND NAME OF PERSON MAKING CHANGE.

Date 9-8-27 Notes by Van Fleet Chief Party Van Fleet F. B. 240 Pg. 95

Platted by	W. O. No. 4032 D. S. O. No.
Date	Location Compton Ave
Map No.	Surveyed by A.L. Van Fleet
Platting C'k'd by	Date 9-8-27
Date	Indexed

Parcel 50 - 1 Story Frame Office moved away





Parcel 47 Frame Store Removed

COMPTON AVE

Notes: ANY ADDITIONS OR CHANGES ON THIS SHEET MUST BE MADE OR CIRCLED IN Red. WITH DATE AND NAME OF PERSON MAKING CHANGE.

Do not extend notes this side of this line

RETURN TO LOS ANGELES COUNTY SURVEYOR

F.B. 240 PG. 96 Van Fleet Chief Party Notes by Van Fleet Date 9-8-22



RETURN TO
LOS ANGELES COUNTY SURVEYOR
Do not extend notes this side of this line

Note: ANY ADDITIONS OR CHANGES ON THIS SHEET MUST BE MADE OR CIRCLED IN Red. WITH DATE AND NAME OF PERSON MAKING CHANGE.

Date 7-5-27 Notes by Van Fleet Chief Party Van Fleet F. B. 240 PG. 97

Platted by	W. O. No. 4037 D. S. O. No.
Date	Location Compton Ave.
Map No.	Surveyed by A.M. Van Fleet
Platting C'k'd by	Date 7-5-27
Date	Indexed

Note: ANY ADDITIONS OR CHANGES ON THIS SHEET MUST BE MADE OR CIRCLED IN Red. WITH DATE AND NAME OF PERSON MAKING CHANGE.

Do not extend notes this side of this line

RETURN TO
LOS ANGELES COUNTY SURVEYOR

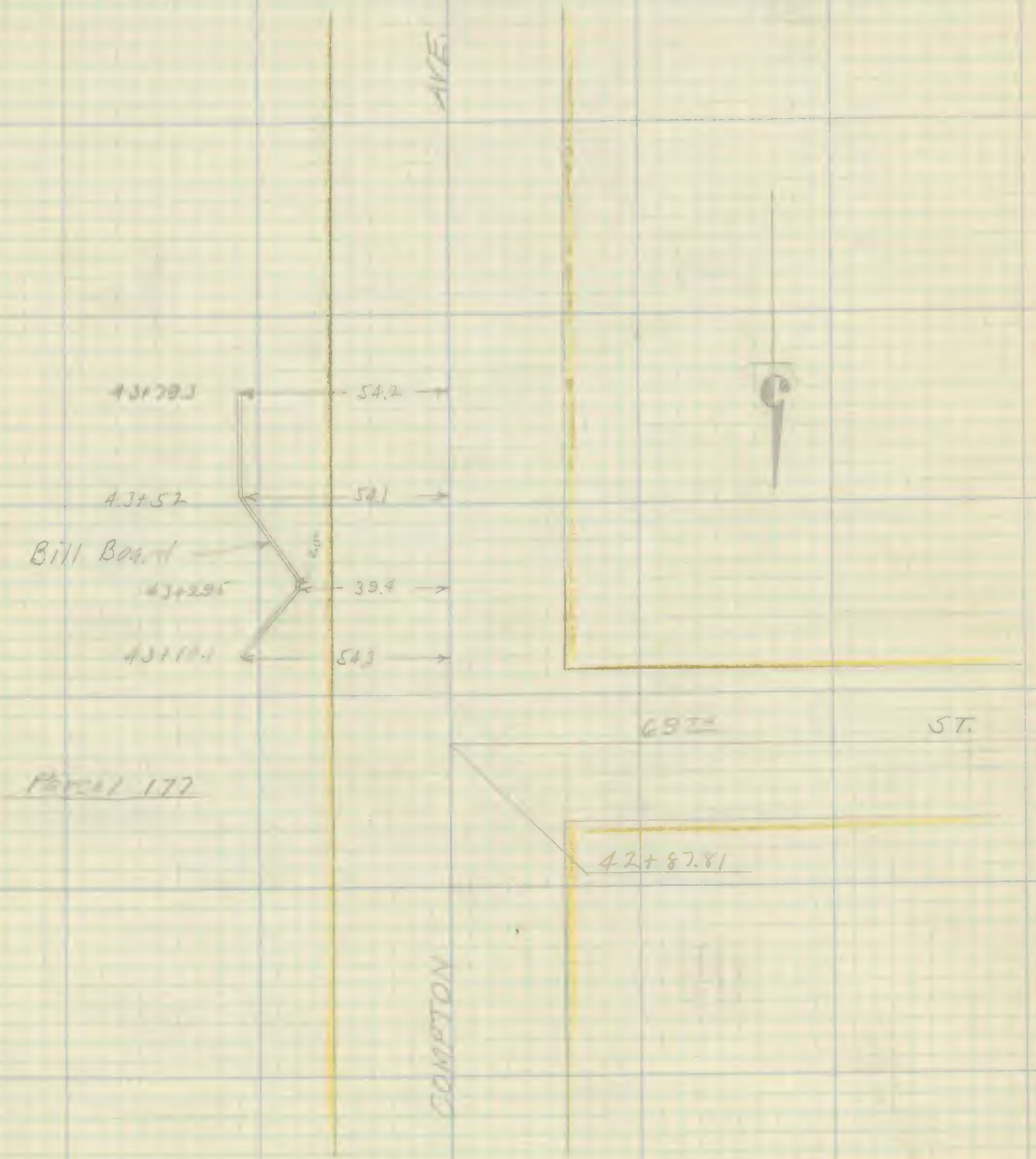

F.B. 240 Pg. 98 Van Fleet Chief Party Notes by Van Fleet Date 9-8-27

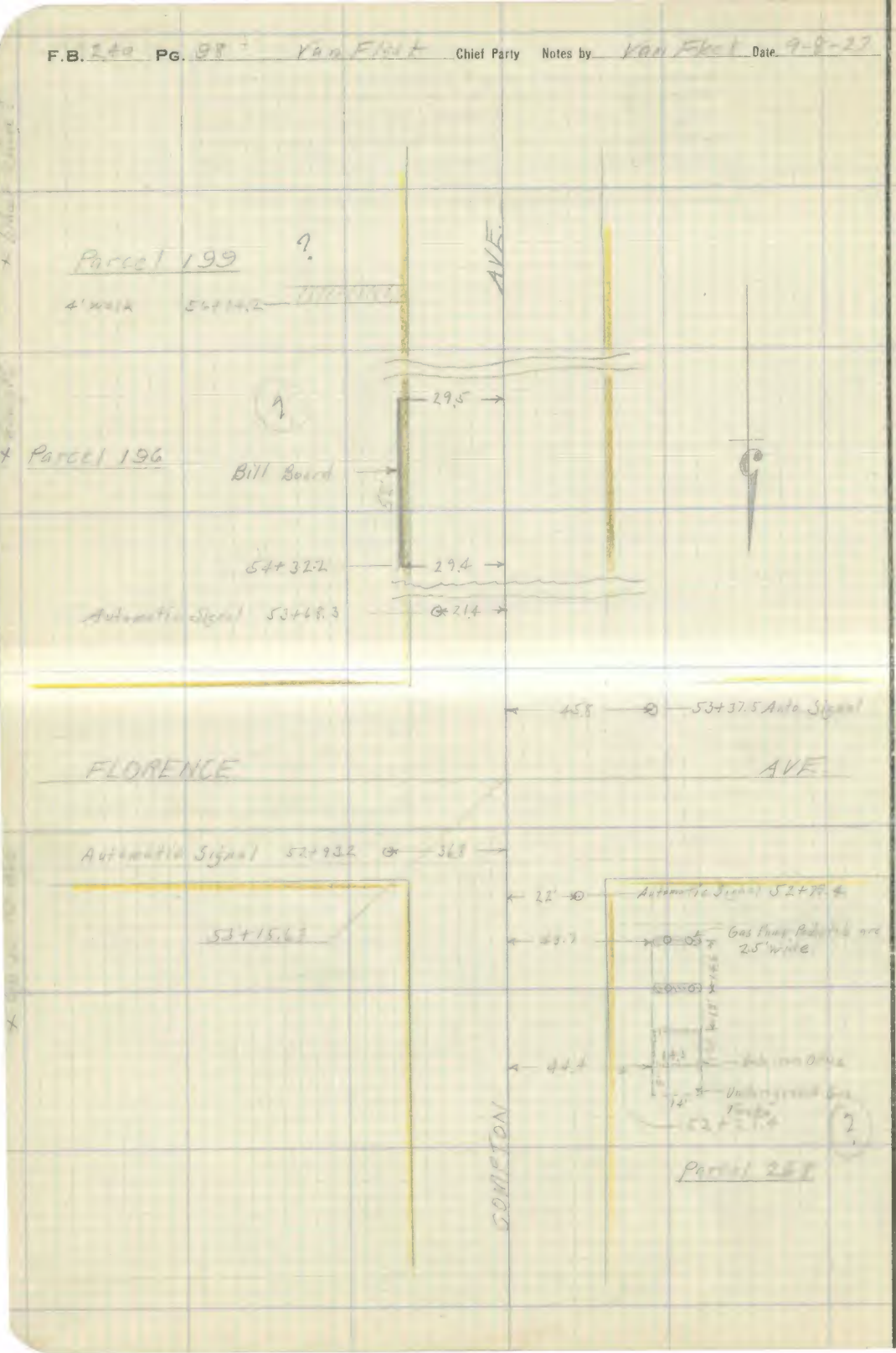

RETURN TO
LOS ANGELES COUNTY SURVEYOR
Do not extend notes this side of this line

Note: ANY ADDITIONS OR CHANGES ON THIS SHEET MUST BE MADE OR CIRCLED IN Red. WITH DATE AND NAME OF PERSON MAKING CHANGE.

Date 9-8-27 Notes by Van Fleet Chief Party Van Fleet F. B. 240 PG. 99

Platted by	W. O. No. 4037 D. S. O. No.
Date	Location Compton Ave.
Map No.	Surveyed by A.W. Van Fleet
Platting C'k'd by	Date 9-8-27.
Date	Indexed

Note: ANY ADDITIONS OR CHANGES ON THIS SHEET MUST BE MADE OR CIRCLED IN Red. WITH DATE AND NAME OF PERSON MAKING CHANGE.

Do not extend notes this side of this line

RETURN TO
LOS ANGELES COUNTY SURVEYOR

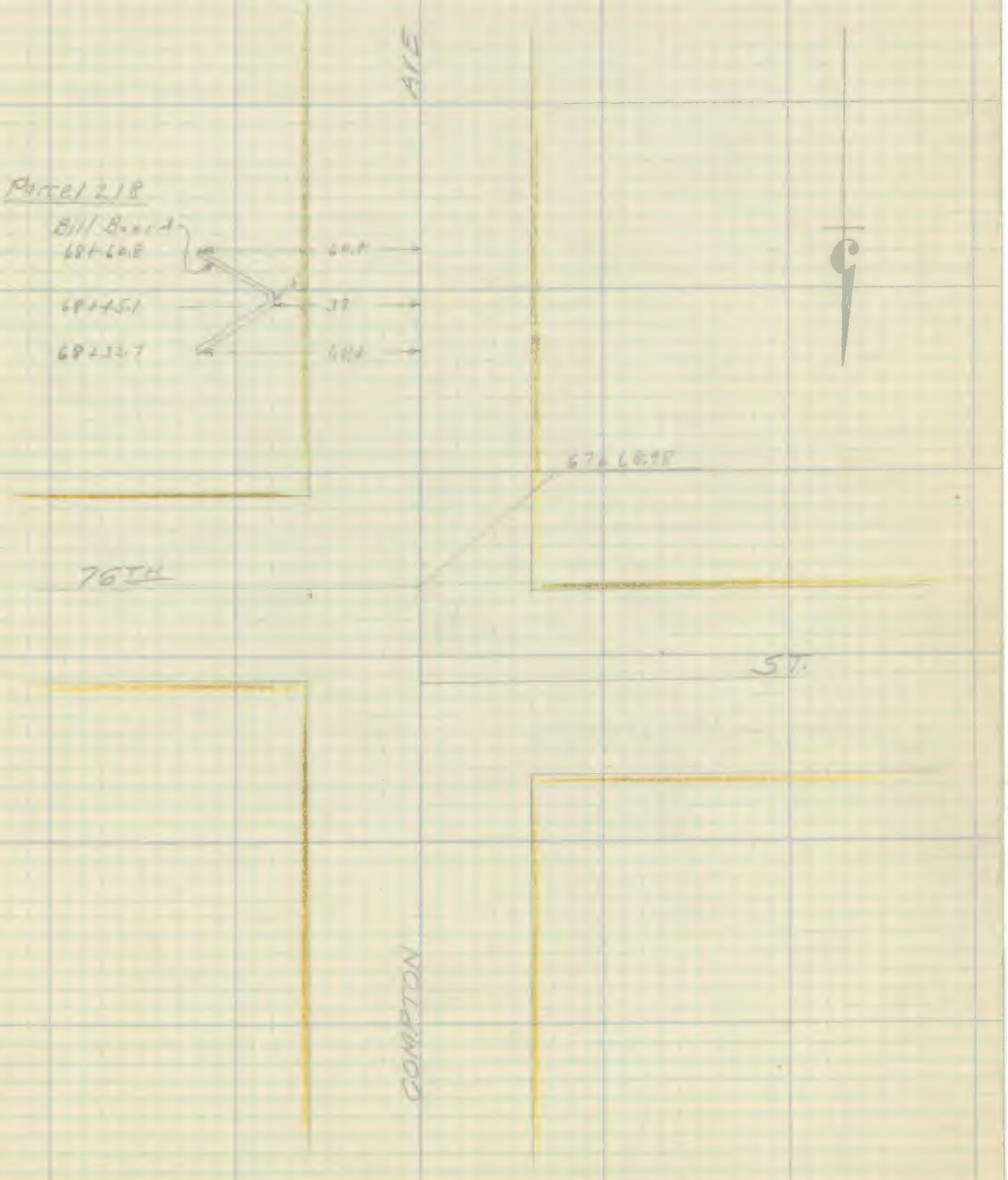

F.B. 248 Pg. 100 Van Fleet Chief Party Notes by Van Fleet Date 9-8-27

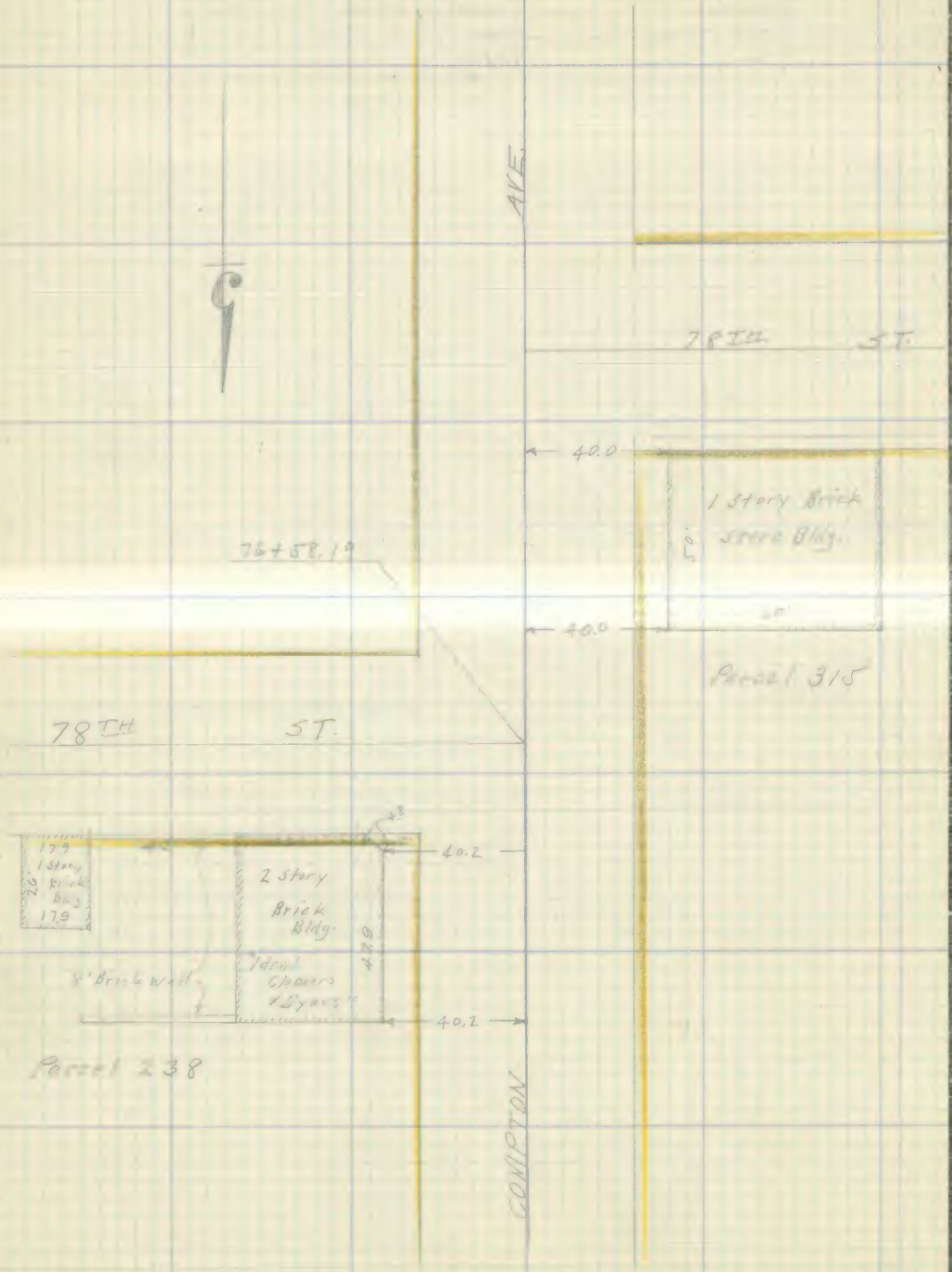

RETURN TO
LOS ANGELES COUNTY SURVEYOR

Do not extend notes this side of this line

Note: ANY ADDITIONS OR CHANGES ON THIS SHEET MUST BE MADE OR CIRCLED IN Red. WITH DATE AND NAME OF PERSON MAKING CHANGE.

Date _____ Notes by L.S.H. Chief Party L.S.H. F. B. 240 PG. 101

Platted by	W. O. No. 4192 O. S. O. No.
Date	Location Madre St
Map No. CS.B-142	Surveyed by L.S. Hammond
Platting C'k'd by Blackney	Date
Date June 1928	Indexed

MADRE ST.

Survey for
opening from Madre St
and Colorado St. to Foothill
Blvd. and Sierra Madre Villa Ave.

W.O. 4192
March 1928

By L.S. Hammond (chief)
F.H. Blanchard (AT)
D.W. Reynolds (Hd ch.)
J.L. Fogarty (Pr ch.)
F. Bates Jr (Extra)

Band Tape #030 used which
is 100.000 at 76°F pull 22 lbs

Note: ANY ADDITIONS OR CHANGES ON THIS SHEET MUST BE MADE OR CIRCLED IN Red. WITH DATE AND NAME OF PERSON MAKING CHANGE.

RETURN TO LOS ANGELES COUNTY SURVEYOR

Do not extend notes this side of this line

F.B. 240 PG. 102 LSH Chief Party Notes by LSH Date

RETURN TO

LOS ANGELES COUNTY SURVEYOR

Do not extend notes this side of this line

Note: ANY ADDITIONS OR CHANGES ON THIS SHEET MUST BE MADE OR CIRCLED IN Red. WITH DATE AND NAME OF PERSON MAKING CHANGE.

Date _____ Notes by LSH Chief Party LSH F. B. 240 PG. 103

Platted by _____	W. O. No. 4192 D. S. O. No. _____
Date _____	Location Madre St.
Map No. C.S.B. 142	Surveyed by L S Hammond
Platting C'k'd by _____	Date _____
Date _____	Indexed _____

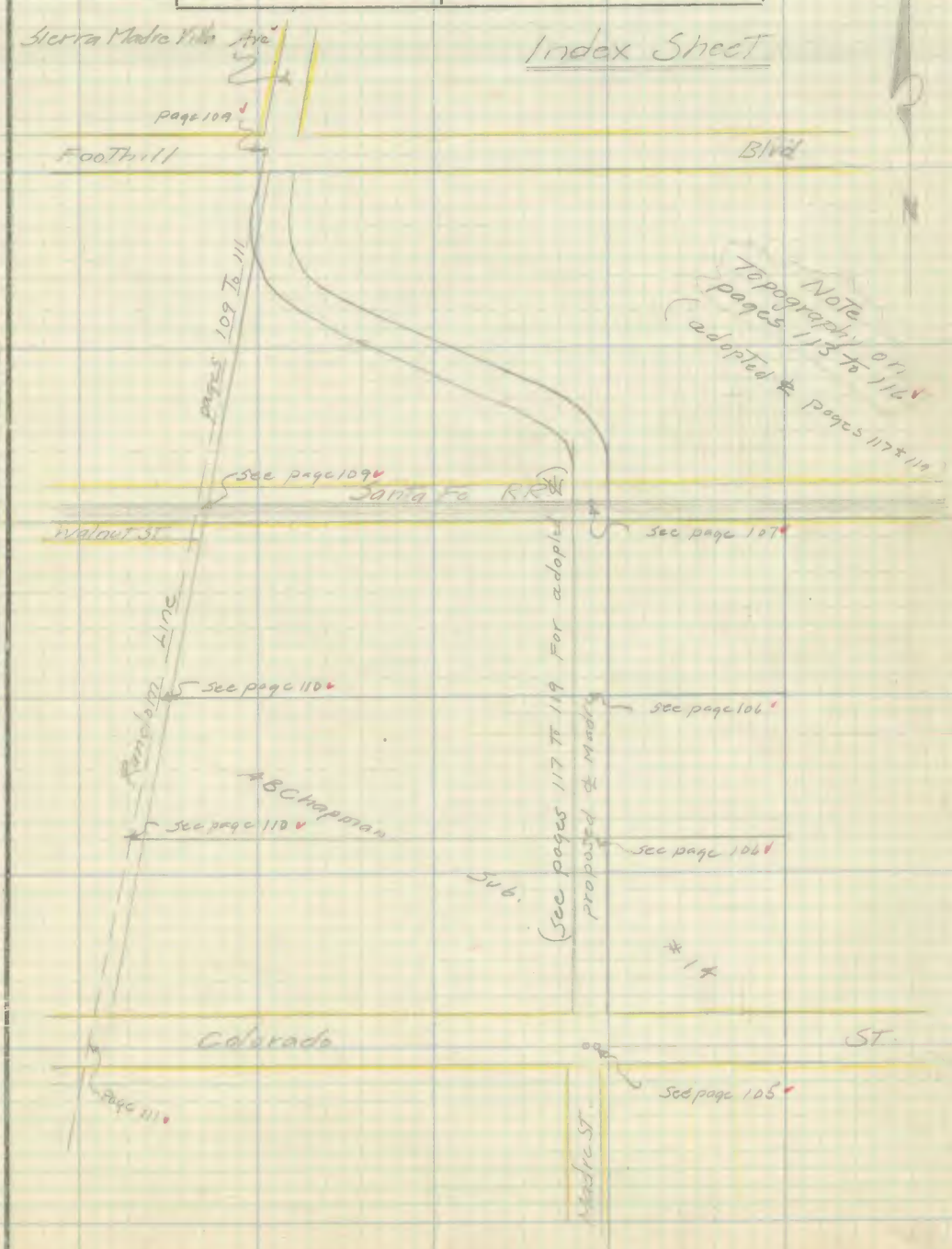

Note: ANY ADDITIONS OR CHANGES ON THIS SHEET MUST BE MADE OR CIRCLED IN Red. WITH DATE AND NAME OF PERSON MAKING CHANGE.

Do not extend notes this side of this line

RETURN TO
LOS ANGELES COUNTY SURVEYOR

F.B. 240 PG. 104 LSH Chief Party Notes by LSH Date

RETURN TO
LOS ANGELES COUNTY SURVEYOR

Note: ANY ADDITIONS OR CHANGES ON THIS SHEET MUST BE MADE OR CIRCLED IN **Red.** WITH DATE AND NAME OF PERSON MAKING CHANGE.

Do not extend notes this side of this line

Date 3-13-28 Notes by L.S.H. Chief Party L.S.H. F. B. 240 Pg. 105

Platted by	W. O. No. 4192 D. S. O. No.
Date	Location Madre St.
Map No. [illegible]	Surveyed by L.S. Hammond
Platting C'k'd by [illegible]	Date 3-8-28 To
Date [illegible]	Indexed

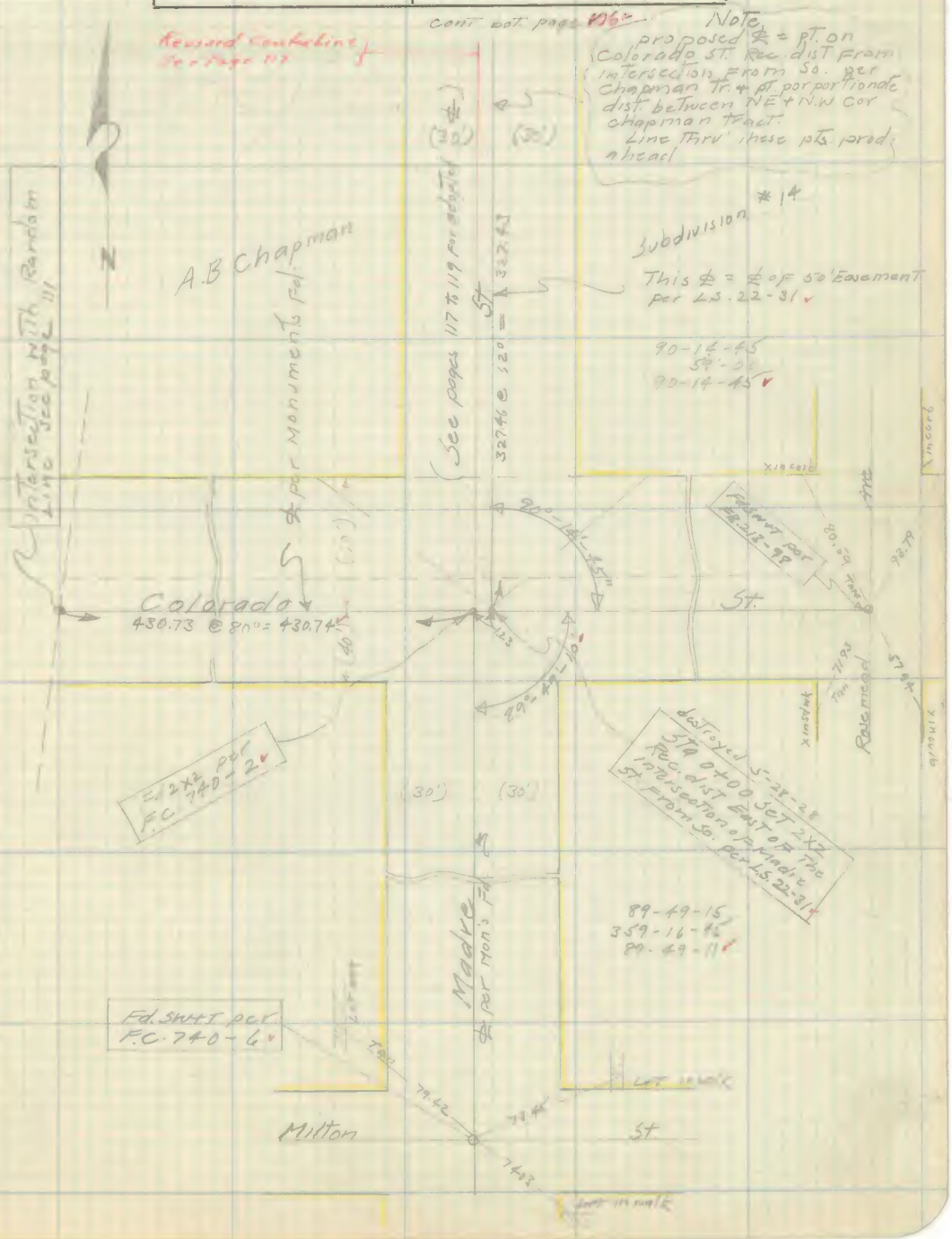

Note: ANY ADDITIONS OR CHANGES ON THIS SHEET MUST BE MADE OR CIRCLED IN Red. WITH DATE AND NAME OF PERSON MAKING CHANGE.

Do not extend notes this side of this line

RETURN TO

LOS ANGELES COUNTY SURVEYOR

F.B. 240 PG. 106 LSH Chief Party Notes by LSH Date 3-13-28

Cont. bot. page 105

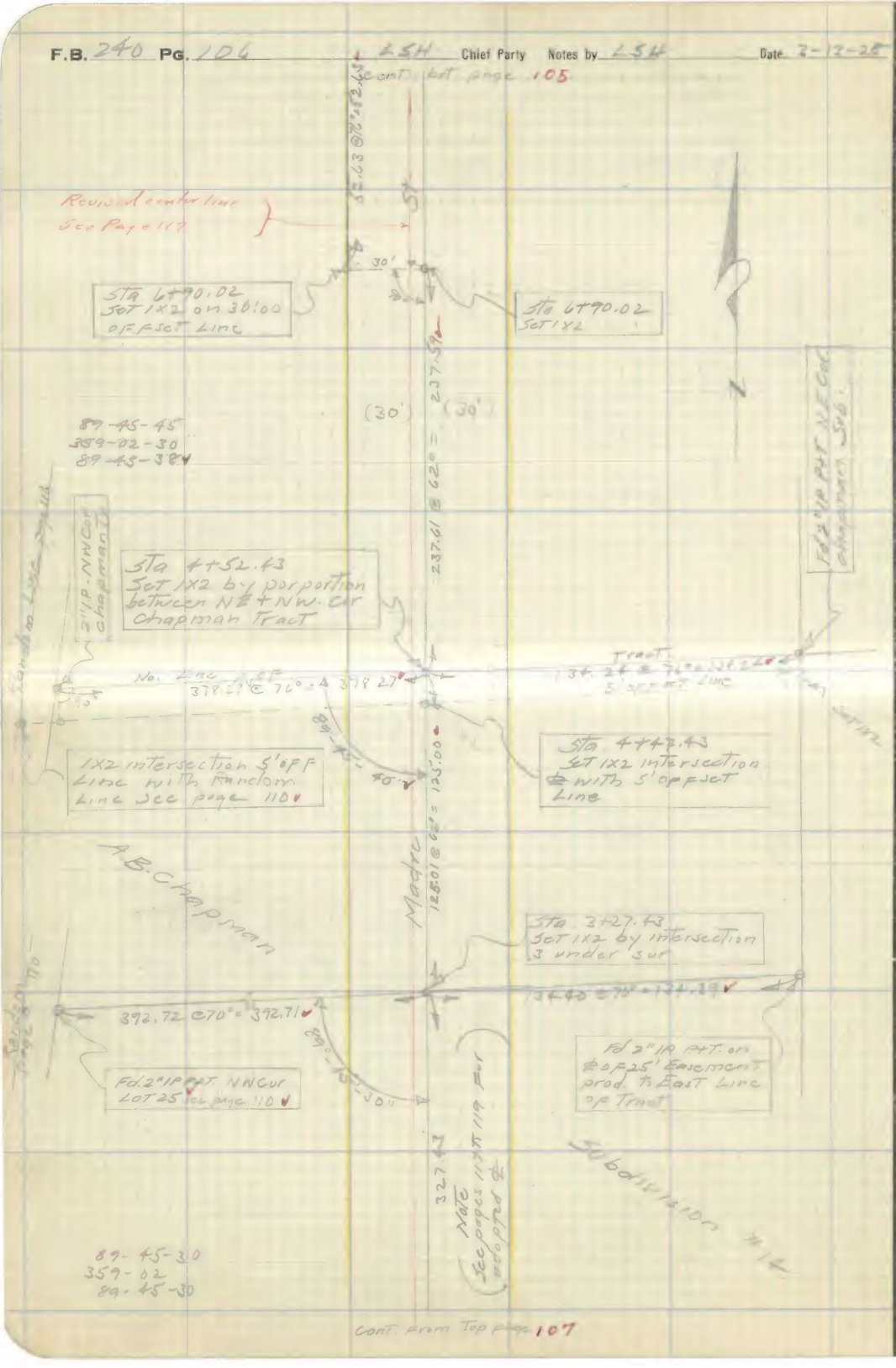

Cont. from Top page 107

RETURN TO

LOS ANGELES COUNTY SURVEYOR

Do not extend notes this side of this line

Note: ANY ADDITIONS OR CHANGES ON THIS SHEET MUST BE MADE OR CIRCLED IN Red. WITH DATE AND NAME OF PERSON MAKING CHANGE.

Date 3-15-28 Notes by LSH Chief Party LSH F. B. 240 PG. 107

Platted by	W. O. No. 4192 D. S. O. No.
Date	Location Madre St
Map No. C.S. B-142	Surveyed by L S Hammond
Platting C'k'd by	Date
Date	Indexed

Note: ANY ADDITIONS OR CHANGES ON THIS SHEET MUST BE MADE OR CIRCLED IN Red. WITH DATE AND NAME OF PERSON MAKING CHANGE.

RETURN TO

LOS ANGELES COUNTY SURVEYOR

Do not extend notes this side of this line

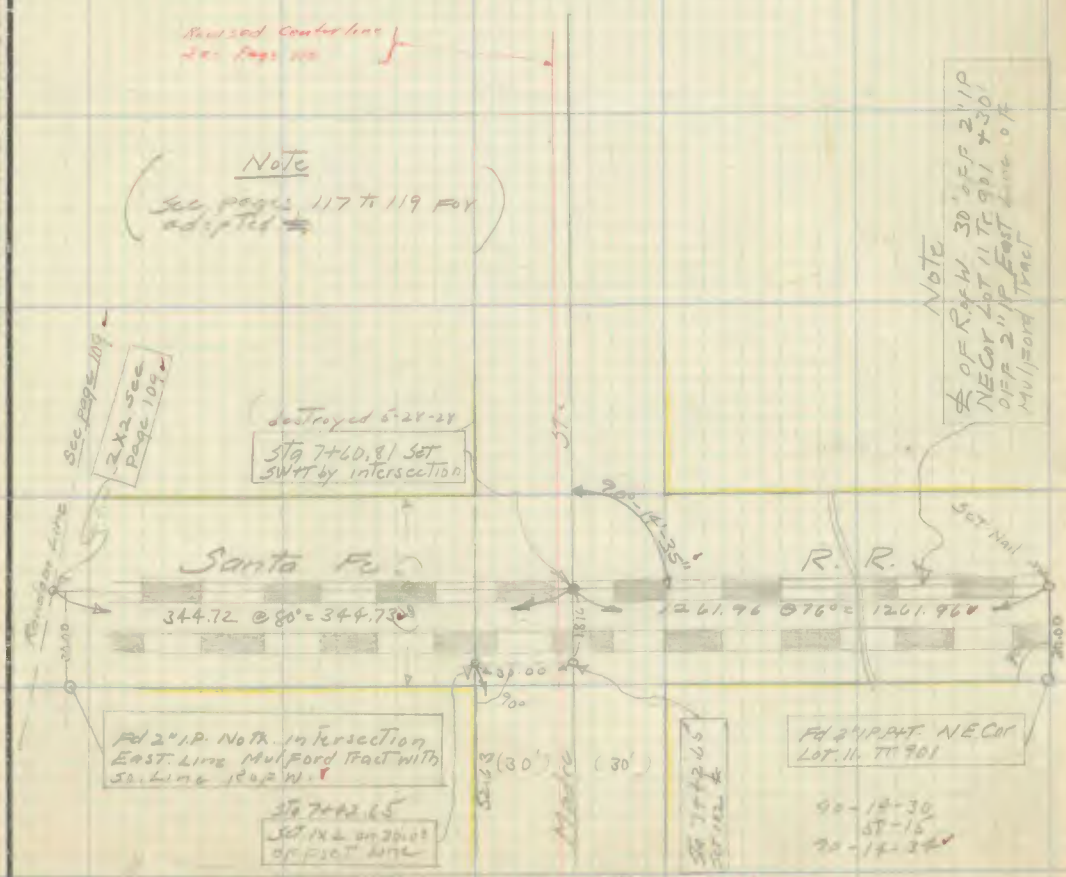

Cont. from Top page 106

F.B. 290 PG. 108 LSH Chief Party Notes by LSH Date

RETURN TO
LOS ANGELES COUNTY SURVEYOR

Note: ANY ADDITIONS OR CHANGES ON THIS SHEET MUST BE MADE OR CIRCLED IN Red. WITH DATE AND NAME OF PERSON MAKING CHANGE.

Do not extend notes this side of this line

Date 3-16-28 Notes by L.S.H. Chief Party L.S.H. F. B. 244 PG. 109

Platted by	W. O. No. 4182 D. S. O. No.
Date	Location Madre St.
Map No. L.S.H. 3-16-28	Surveyed by L.S. Hammond
Platting C'k'd by	Date
Date	Indexed

Note: ANY ADDITIONS OR CHANGES ON THIS SHEET MUST BE MADE OR CIRCLED IN Red. WITH DATE AND NAME OF PERSON MAKING CHANGE.

RETURN TO LOS ANGELES COUNTY SURVEYOR

Do not extend notes this side of this line

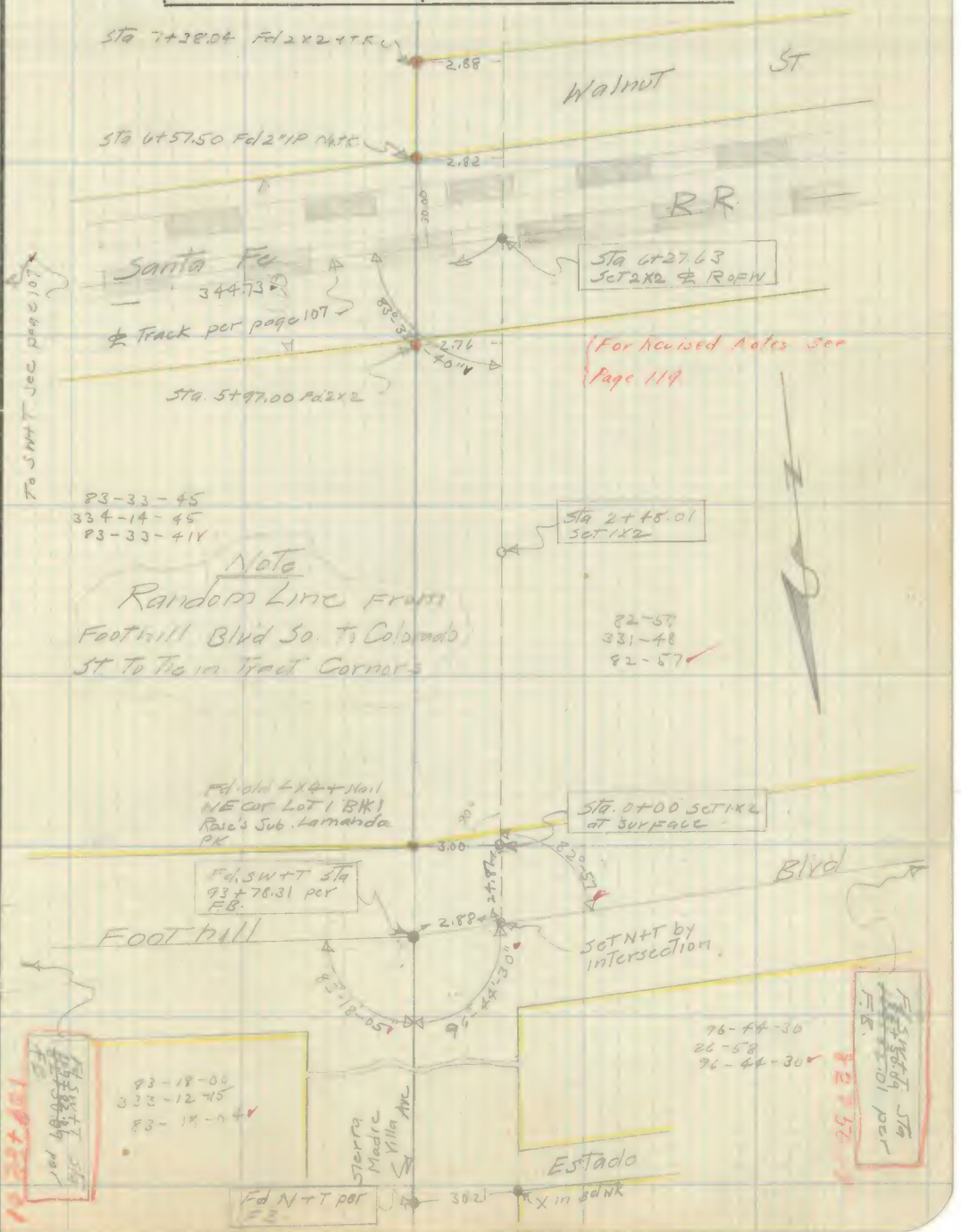

F.B. 242 Pg. 110 LSH Chief Party Notes by LSH Date 3-16-22



RETURN TO
LOS ANGELES COUNTY SURVEYOR

Do not extend notes this side of this line

Notes: ANY ADDITIONS OR CHANGES ON THIS SHEET MUST BE MADE OR CIRCLED IN Red. WITH DATE AND NAME OF PERSON MAKING CHANGE.

Date 3-16-28 Notes by L S H Chief Party L S H F. B. 240 Pg. 111

Platted by	W. O. No. 4192 D. S. O. No.
Date	Location Madre ST
Map No. [illegible]	Surveyed by L S Hammond
Platting C'k'd by [illegible]	Date
Date [illegible]	Indexed

Notes ANY ADDITIONS OR CHANGES ON THIS SHEET MUST BE MADE OR CIRCLED IN Red. WITH DATE AND NAME OF PERSON MAKING CHANGE.

Do not extend notes this side of this line

RETURN TO LOS ANGELES COUNTY SURVEYOR

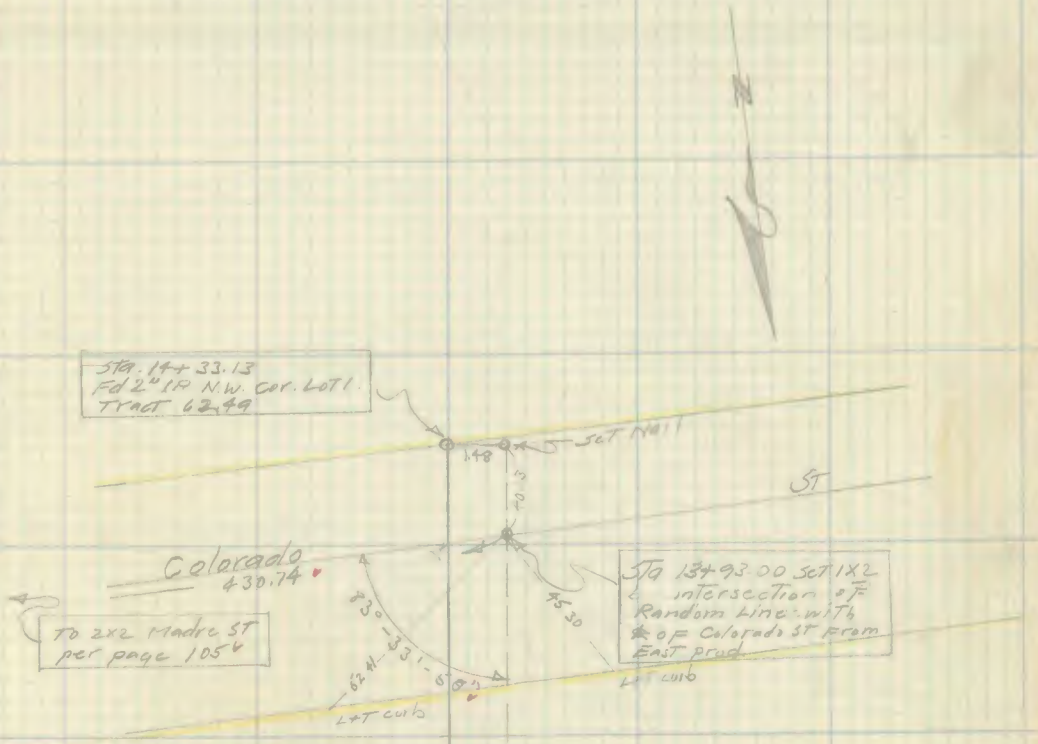

83 - 34
33 4-15-30
83 - 33 - 52

F.B. 240 PG. 112 LSH Chief Party Notes by LSH Date

RETURN TO
LOS ANGELES COUNTY SURVEYOR

Do not extend notes this side of this line

Note: ANY ADDITIONS OR CHANGES ON THIS SHEET MUST BE MADE OR CIRCLED IN Red. WITH DATE AND NAME OF PERSON MAKING CHANGE.

Date 3-17-28 Notes by L S H Chief Party L S H F. B. 240 PG 113

Platted by	W. O. No. 4192 D. S. O. No.
Date	Location Madre St.
Map No. C.S. B-181	Surveyed by L S Hammond
Platting C'k'd by	Date
Date	Indexed

Notes: ANY ADDITIONS OR CHANGES ON THIS SHEET MUST BE MADE OR CIRCLED IN Red. WITH DATE AND NAME OF PERSON MAKING CHANGE.

Do not extend notes this side of this line

RETURN TO LOS ANGELES COUNTY SURVEYOR



F.B. 240 PG. 114 — Chief Party LSH — Notes by LSH — Date 3-17-28

Cont. BOT Pg 115

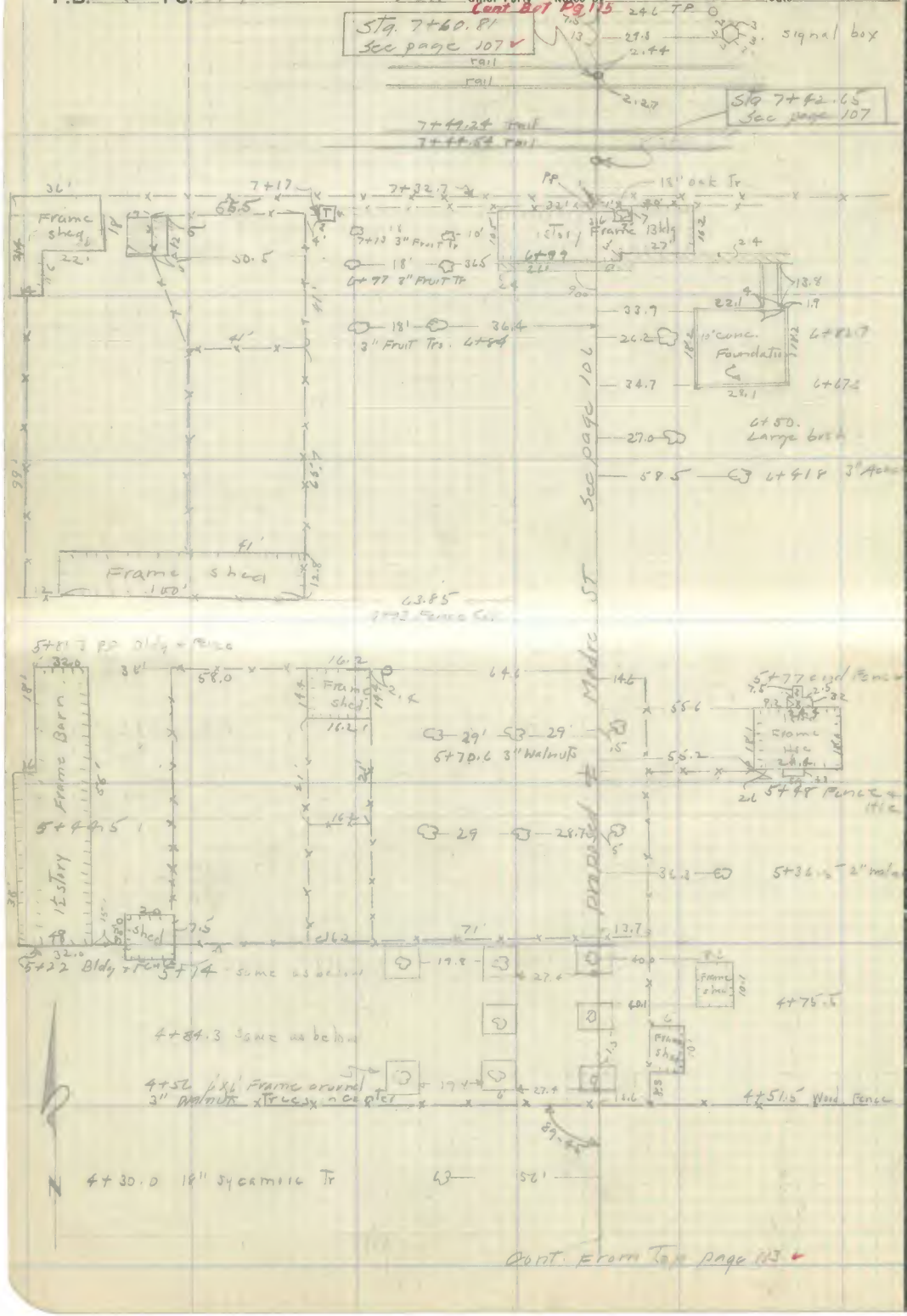

RETURN TO
LOS ANGELES COUNTY SURVEYOR
Do not extend notes this side of this line

Note: ANY ADDITIONS OR CHANGES ON THIS SHEET MUST BE MADE OR CIRCLED IN Red. WITH DATE AND NAME OF PERSON MAKING CHANGE.

Date 3-17-28 Notes by L S Hammond Chief Party L S Hammond F. B 240 PG. 115

Platted by	W. O. No. 4192 D. S. O. No.
Date	Location Madre St.
Map No. C. B-142	Surveyed by L S Hammond
Platting C'k'd by [illegible]	Date
Date [illegible]	Indexed

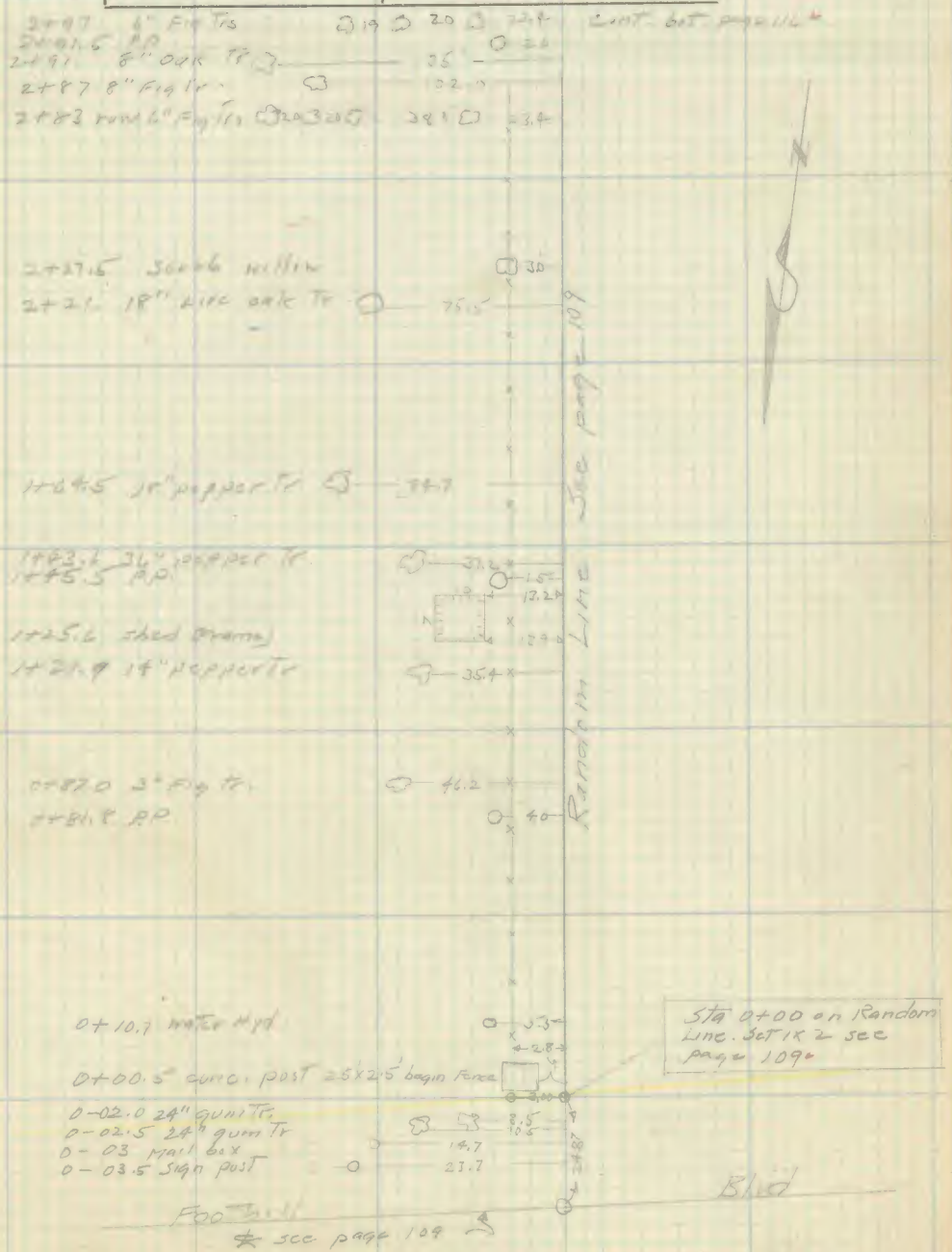

Note: ANY ADDITIONS OR CHANGES ON THIS SHEET MUST BE MADE OR CIRCLED IN Red. WITH DATE AND NAME OF PERSON MAKING CHANGE.

RETURN TO LOS ANGELES COUNTY SURVEYOR

Do not extend notes this side of this line

F.B. 240 PG. 116 L.S.H. Chief Party Notes by L.S.H. Date 3-17-28



RETURN TO

LOS ANGELES COUNTY SURVEYOR

Do not extend notes this side of this line

Note: ANY ADDITIONS OR CHANGES ON THIS SHEET MUST BE MADE OR CIRCLED IN **Red.** WITH DATE AND NAME OF PERSON MAKING CHANGE.

Date 5-28-28 Notes by LSH Chief Party LSH F. B. 240 PG. 117

Platted by	W. O. No. 4192 D. S. O. No.
Date	Location Madre St
Map No. CSF 182	Surveyed by LSHammond
Platting C'k'd by [illegible]	Date May 1928
Date [illegible]	Indexed

(Band Tape #030 Temp 75°)

cont. lst page 118

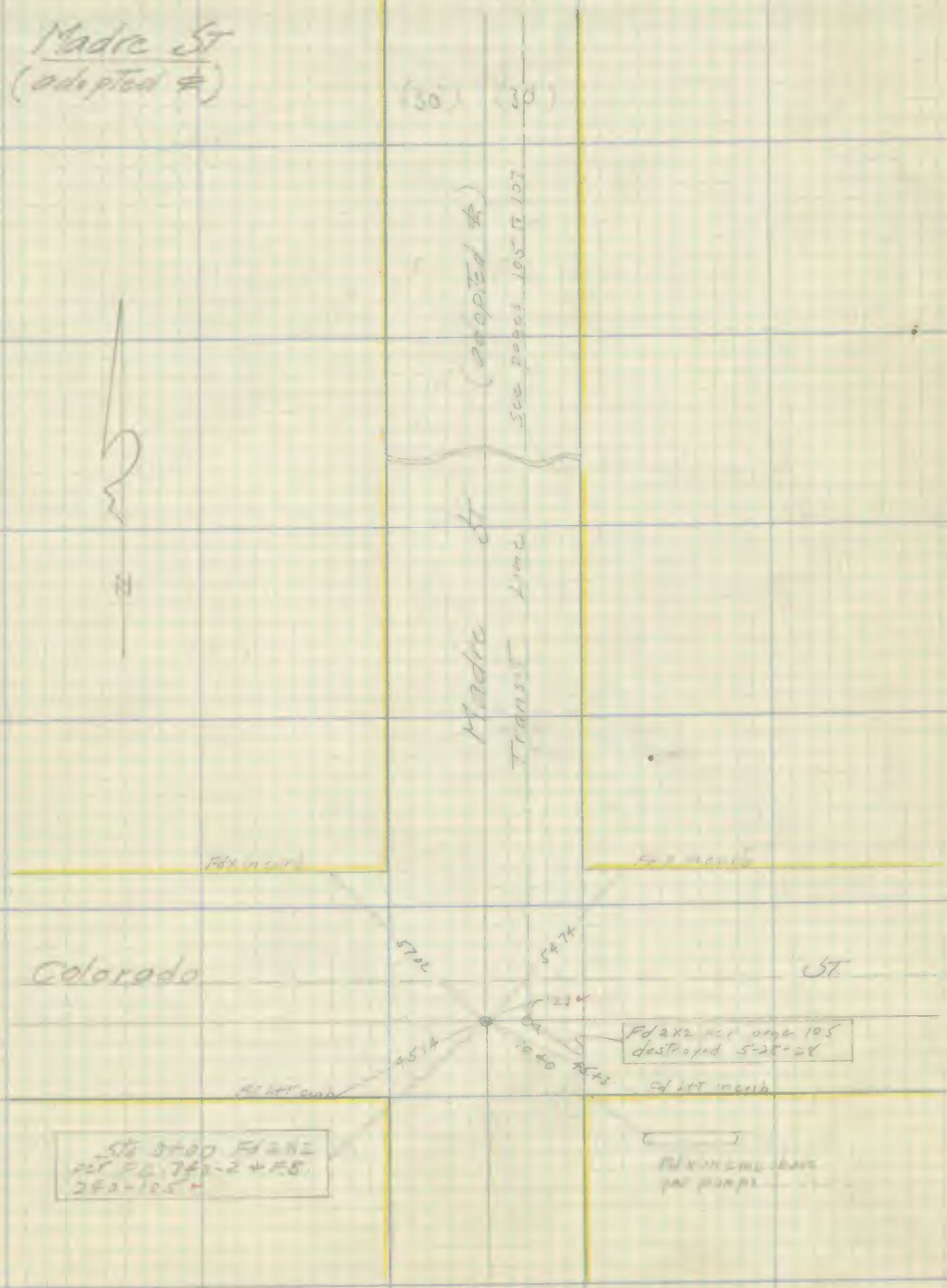

Note: ANY ADDITIONS OR CHANGES ON THIS SHEET MUST BE MADE OR CIRCLED IN Red. WITH DATE AND NAME OF PERSON MAKING CHANGE.

RETURN TO

LOS ANGELES COUNTY SURVEYOR

Do not extend notes this side of this line

F.B. 240 Pg. 118 LSH Chief Party Notes by LSH Date 5-28-28

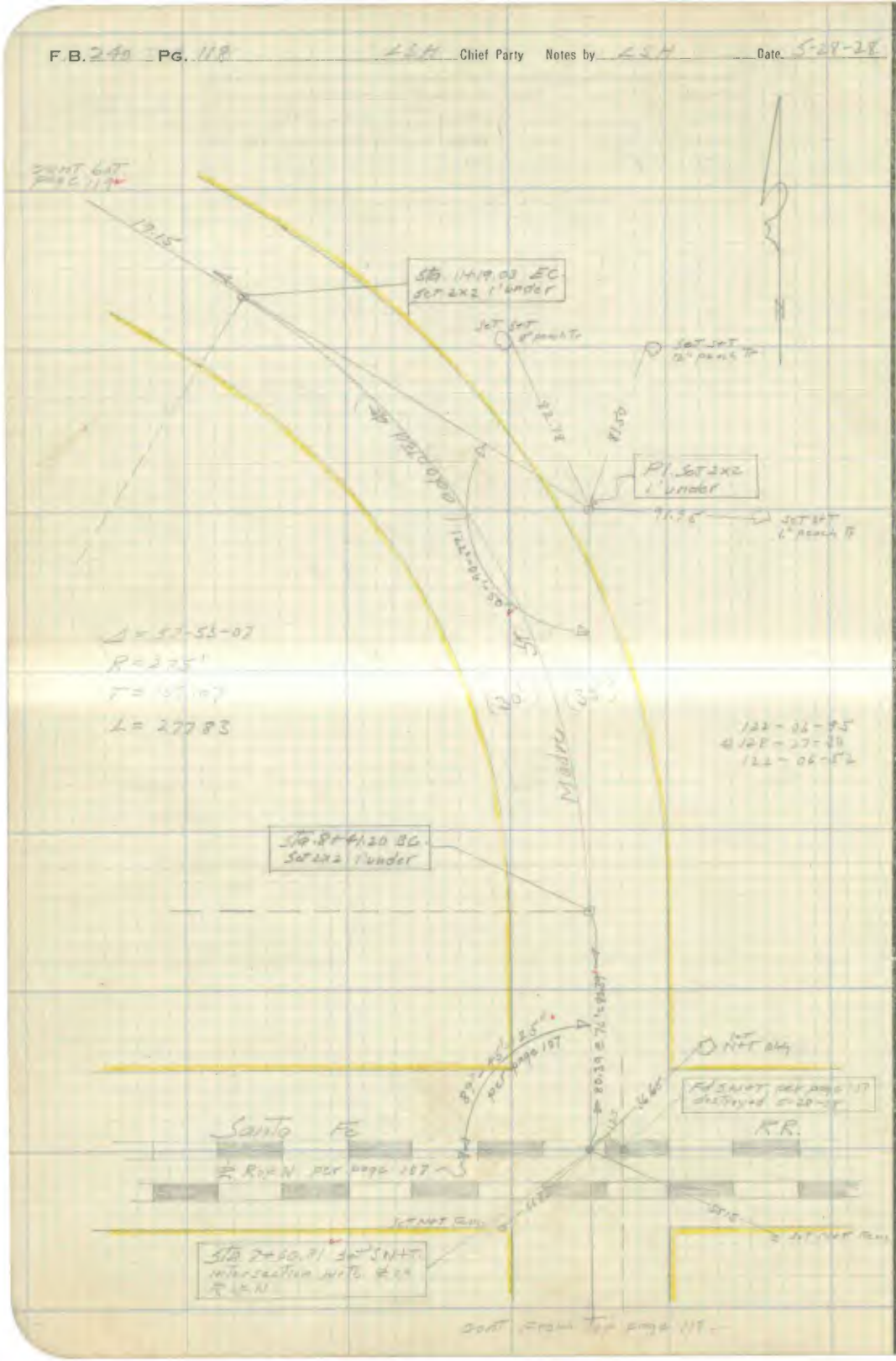

RETURN TO
LOS ANGELES COUNTY SURVEYOR
Do not extend notes this side of this line

Note: ANY ADDITIONS OR CHANGES ON THIS SHEET MUST BE MADE OR CIRCLED IN Red. WITH DATE AND NAME OF PERSON MAKING CHANGE.

Date 5-28-28 Notes by LSH Chief Party LSH F. B. 240 Pg. 119

Platted by	W. O. No. 4192 D. S. O. No.
Date	Location Madre St
Map No. CS B-142	Surveyed by L S Hammond
Platting C'k'd by [illegible]	Date May 1928
Date [illegible]	Indexed

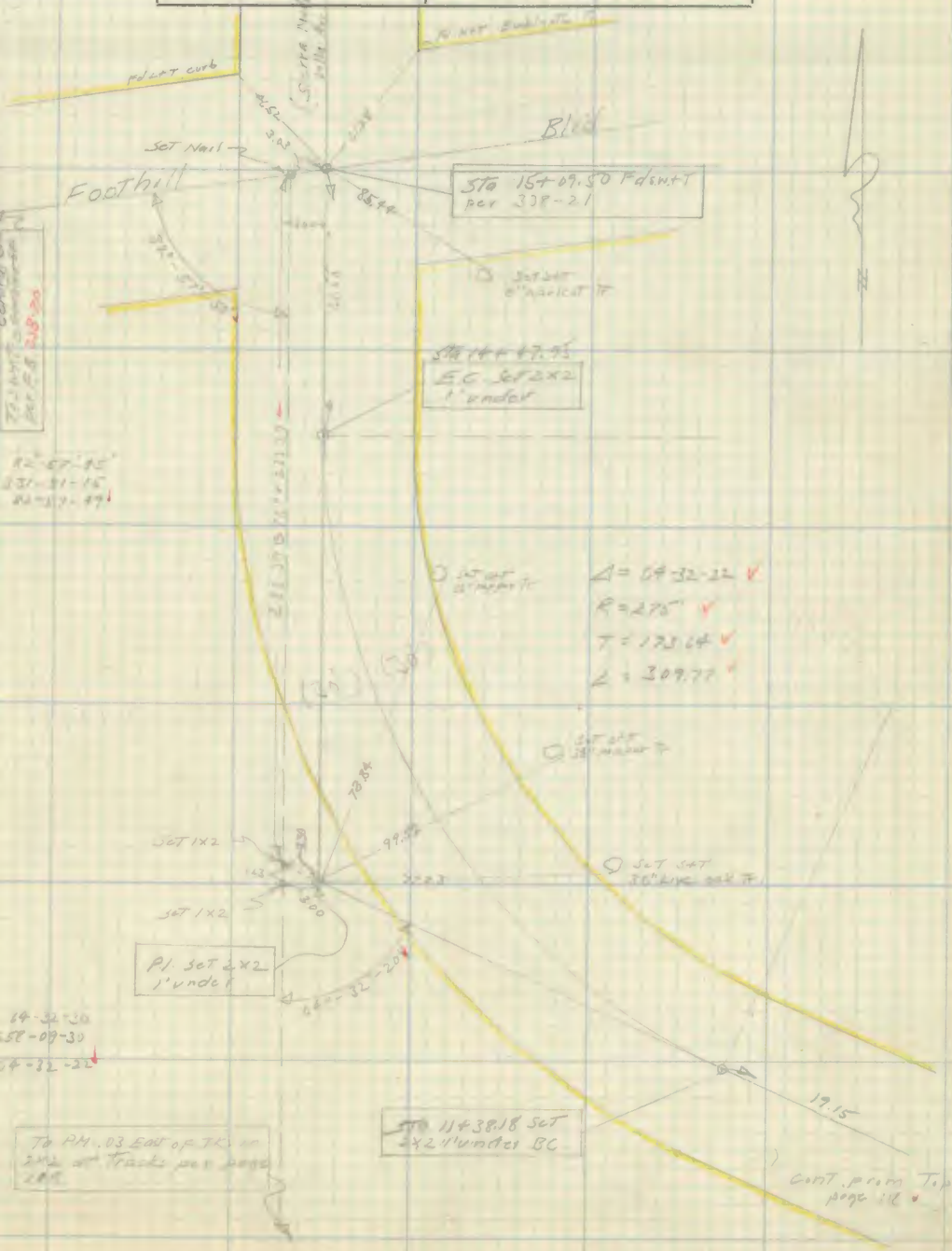

Note: ANY ADDITIONS OR CHANGES ON THIS SHEET MUST BE MADE OR CIRCLED IN Red. WITH DATE AND NAME OF PERSON MAKING CHANGE.

RETURN TO

LOS ANGELES COUNTY SURVEYOR

Do not extend notes this side of this line

F.B. 240 PG. 120 Chief Party Notes by Date

RETURN TO
LOS ANGELES COUNTY SURVEYOR

Do not extend notes this side of this line

Note: ANY ADDITIONS OR CHANGES ON THIS SHEET MUST BE MADE OR CIRCLED IN **Red.** WITH DATE AND NAME OF PERSON MAKING CHANGE.

Date_____ Notes by_____ Chief Party_____ F. B._____ Pg._____

Platted by_____	W. O. No._____ D. S. O. No._____
Date_____	Location_____
Map No._____	Surveyed by_____
Platting C'k'd by_____	Date_____
Date_____	Indexed_____

Note: ANY ADDITIONS OR CHANGES ON THIS SHEET MUST BE MADE OR CIRCLED IN **Red.** WITH DATE AND NAME OF PERSON MAKING CHANGE.

Do not extend notes this side of this line

RETURN TO

LOS ANGELES COUNTY SURVEYOR

RETURN TO

LOS ANGELES COUNTY SURVEYOR

Note: ANY ADDITIONS OR CHANGES OF THIS SHEET MUST BE MADE OR CIRCLED IN RED WITH DATE AND NAME OF PERSON MAKING CHANGE

Do not extend notes this side of this line

240

F.B. _____ PG. _____ Chief Party _____ Notes by _____ Date _____