[redacted]

[redacted] 241

2

Notes Ck'd by	Survey of
Map No.	W. O. Tape No. St'd °F.
Office Work	Surveyed by
Checked	Notes Date
Date	Indexed

F.B. PG.

Note: ANY ADDITIONS OR CHANGES ON THIS SHEET MUST BE MADE OR CIRCLED IN **Red Ink**, WITH DATE AND NAME OF PERSON MAKING CHANGE.

Do not extend notes this side of this line

RETURN TO
LOS ANGELES COUNTY SURVEYOR
700 HALL OF RECORDS

FORM 247 10M 5-31

F.B. 241 PG Index

F.B. 241

PAGES: Index, , 5 to 135 incl,

155, 156, 157, , 158 to 163 incl., ,
165 to 174 incl.,

RETURN TO
LOS ANGELES COUNTY SURVEYOR
700 HALL OF RECORDS
Do not extend notes this side of this line

Note: ANY ADDITIONS OR CHANGES ON THIS SHEET MUST BE MADE OR CIRCLED IN Red Ink. WITH DATE AND NAME OF PERSON MAKING CHANGE.

Date Nov 30-24 Notes by Brackett Chief Party Brackett F.B. 241 Pg. 5

Platted by	W. O. No. 4061 D. S. O. No.
Date	Location [illegible]
Map No.	Surveyed by [illegible]
Platting C'k'd by	Date Nov. 30 - 1924.
Date	Indexed Jan. 25 - 1927 - F. Easton

SURVEY
FOR
OPENING & WIDENING
OF
111TH AVE.

A. Brackett - Deputy County Surveyor
M. Hayes - Transit.
L. M. Redmond - Head Chain.
E. R. Beardsley - Rear Chain.

NOTE: ANY ADDITION OR CHANGES ON THIS SHEET MUST BE MADE OR CIRCLED IN RED, WITH DATE AND NAME OF PERSON MAKING CHANGE.

DO NOT EXTEND NOTES THIS SIDE OF THIS LINE

RETURN TO
LOS ANGELES COUNTY SURVEYOR

F.B. 241 Pg. 6 Brackett Chief Party Notes by Brackett Date 11-30-26

RETURN TO
LOS ANGELES COUNTY SURVEYOR

DO NOT EXTEND NOTES THIS SIDE OF THIS LINE

NOTE: ANY ADDITION OR CHANGES ON THIS SHEET MUST BE MADE OR CIRCLED IN RED. WITH DATE AND NAME OF PERSON MAKING CHANGE.

Date 11-30-1926 Notes by Brackett Chief Party Brackett F.B. 241 PG. 7

Platted by	W. O. No. 4061 D. S. O. No.
Date	Location 111th Ave.
Map No.	Surveyed by Brackett
Platting C'k'd by	Date Nov 30th 1926
Date	Indexed

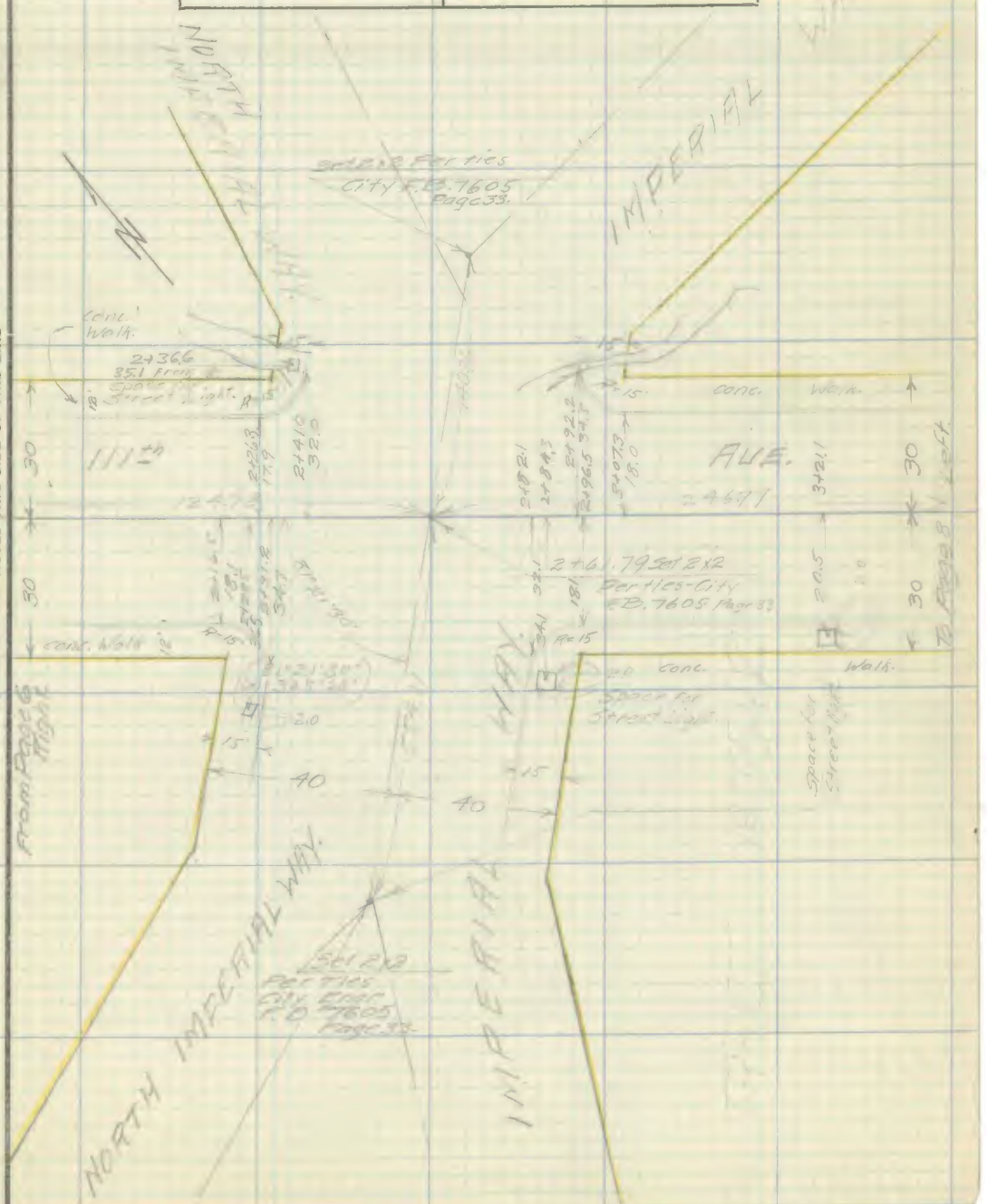

NOTE: ANY ADDITION OR CHANGES ON THIS SHEET MUST BE MADE OR CIRCLED IN RED, WITH DATE AND NAME OF PERSON MAKING CHANGE.

DO NOT EXTEND NOTES THIS SIDE OF THIS LINE

RETURN TO LOS ANGELES COUNTY SURVEYOR

F.B. 341 Pg. 8 Chief Party Notes by Date 12-1-26.

RETURN TO
LOS ANGELES COUNTY SURVEYOR

DO NOT EXTEND NOTES THIS SIDE OF THIS LINE

NOTE: ANY ADDITION OR CHANGES ON THIS SHEET MUST BE MADE OR CIRCLED IN RED. WITH DATE AND NAME OF PERSON MAKING CHANGE.

Date 12-1-26 Notes by Brockett Chief Party Brockett F.B. 241 PG. 9

Platted by	W. O. No. 4061 D. S. O. No.
Date	Location 111th Ave
Map No.	Surveyed by BROCKETT
Platting C'k'd by	Date Dec 3 1926
Date	Indexed



NOTE: ANY ADDITION OR CHANGES ON THIS SHEET MUST BE MADE OR CIRCLED IN RED. WITH DATE AND NAME OF PERSON MAKING CHANGE.

DO NOT EXTEND NOTES THIS SIDE OF THIS LINE

RETURN TO LOS ANGELES COUNTY SURVEYOR

F.B. 241 Pg. 10 Brackett Chief Party Notes by Brackett Date 12-2-86.

RETURN TO
LOS ANGELES COUNTY SURVEYOR

NOTE: ANY ADDITION OR CHANGES ON THIS SHEET MUST BE MADE OR CIRCLED IN RED, WITH DATE AND NAME OF PERSON MAKING CHANGE.

DO NOT EXTEND NOTES THIS SIDE OF THIS LINE

Date 12-2-26 Notes by Brockett Chief Party Brockett F.B. 241 PG. 11

Platted by	W. O. No. [illegible] D. S. O. No.
Date	Location 111th Ave.
Map No.	Surveyed by Brockett
Platting C'k'd by	Date Dec 2 - 1926
Date	Indexed



NOTE: ANY ADDITION OR CHANGES ON THIS SHEET MUST BE MADE OR CIRCLED IN RED, WITH DATE AND NAME OF PERSON MAKING CHANGE.

DO NOT EXTEND NOTES THIS SIDE OF THIS LINE

RETURN TO LOS ANGELES COUNTY SURVEYOR

F.B. 241 PG. 12 Brackett Chief Party Notes by _____ Date 18-5-26

RETURN TO
LOS ANGELES COUNTY SURVEYOR

DO NOT EXTEND NOTES THIS SIDE OF THIS LINE

NOTE: ANY ADDITION OR CHANGES ON THIS SHEET MUST BE MADE OR CIRCLED IN RED, WITH DATE AND NAME OF PERSON MAKING CHANGE.

Date 12-3-26. Notes by Brackett Chief Party Brackett F.B. 241 PG. 13

Platted by	W. O. No. 4061 D. S. O. No.
Date	Location 111th Ave.
Map No.	Surveyed by Brackett
Platting C'k'd by	Date Dec. 3 - 1926
Date	Indexed

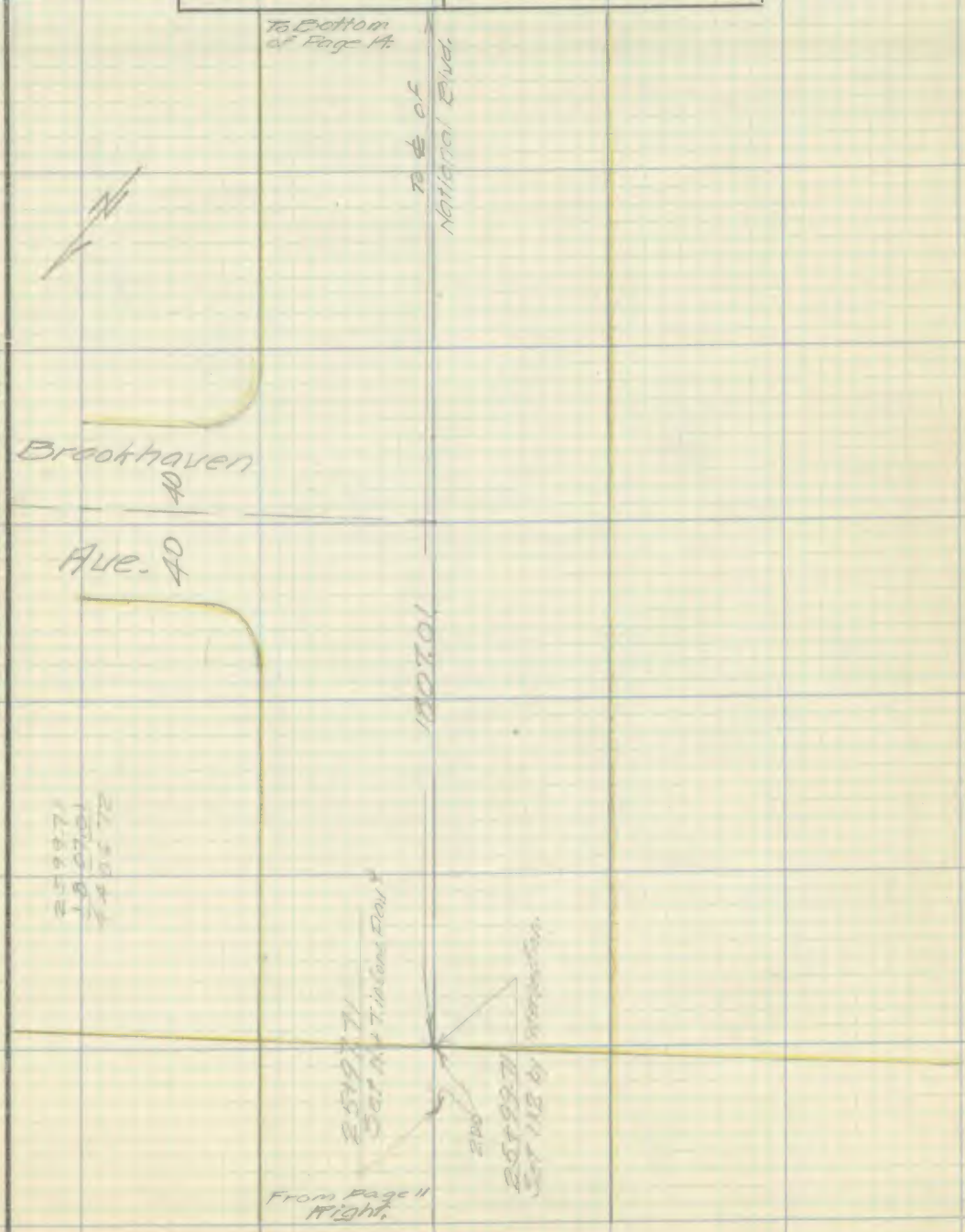

NOTE: ANY ADDITION OR CHANGES ON THIS SHEET MUST BE MADE OR CIRCLED IN RED, WITH DATE AND NAME OF PERSON MAKING CHANGE.

DO NOT EXTEND NOTES THIS SIDE OF THIS LINE

RETURN TO
LOS ANGELES COUNTY SURVEYOR

F.B. 241 PG. 14 Brackett Chief Party Notes by Brackett Date 12-4-26.



RETURN TO
LOS ANGELES COUNTY SURVEYOR

DO NOT EXTEND NOTES THIS SIDE OF THIS LINE

NOTE: ANY ADDITION OR CHANGES ON THIS SHEET MUST BE MADE OR CIRCLED IN RED. WITH DATE AND NAME OF PERSON MAKING CHANGE.

Date 12-4-26 Notes by Brackett Chief Party Brackett F.B. 241 PG. 15

Platted by	W. O. No. 4061 O. S. O. No.
Date	Location 111th Ave
Map No.	Surveyed by Brackett
Platting C'k'd by	Date Dec 4 1926
Date	Indexed

To Bottom of Page 16

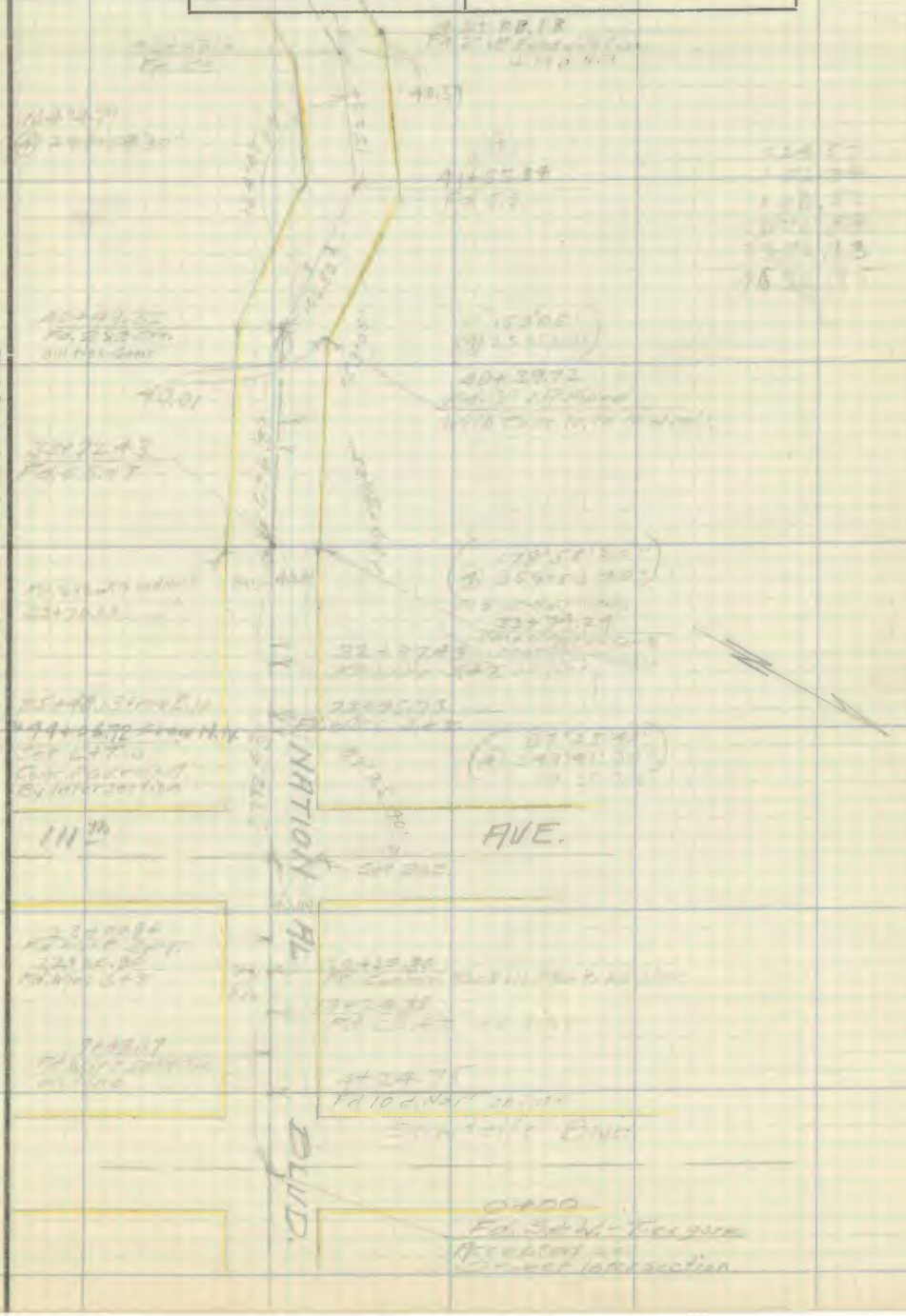

NOTE: ANY ADDITION OR CHANGES ON THIS SHEET MUST BE MADE OR CIRCLED IN RED, WITH DATE AND NAME OF PERSON MAKING CHANGE.

DO NOT EXTEND NOTES THIS SIDE OF THIS LINE

RETURN TO LOS ANGELES COUNTY SURVEYOR

F.B. 241 PG. 16 Brackett Chief Party Notes by Brackett Date 12-4-26.

From Top of Page 15.

RETURN TO
LOS ANGELES COUNTY SURVEYOR

DO NOT EXTEND NOTES THIS SIDE OF THIS LINE

NOTE: ANY ADDITION OR CHANGES ON THIS SHEET MUST BE MADE OR CIRCLED IN RED. WITH DATE AND NAME OF PERSON MAKING CHANGE.

Date _____ Notes by _____ Chief Party _____ F.B. 241 PG. 17

Platted by _____	W. O. No. _____ D. S. O. No. _____
Date _____	Location _____
Map No. _____	Surveyed by _____
Platting C'k'd by _____	Date _____
Date _____	Indexed _____

NOTE: ANY ADDITION OR CHANGES ON THIS SHEET MUST BE MADE OR CIRCLED IN RED, WITH DATE AND NAME OF PERSON MAKING CHANGE.

DO NOT EXTEND NOTES THIS SIDE OF THIS LINE

RETURN TO LOS ANGELES COUNTY SURVEYOR

RETURN TO
LOS ANGELES COUNTY SURVEYOR

NOTE: ANY ADDITION OR CHANGES ON THIS SHEET MUST BE MADE OR CIRCLED IN RED. WITH DATE AND NAME OF PERSON MAKING CHANGE.

DO NOT EXTEND NOTES THIS SIDE OF THIS LINE

Date ____ Chief Party ____ Notes by ____

F.B. 241 PG. 18

Date _____ Notes by _____ Chief Party _____ F.B. 241 PG. 19

Platted by _____	W. O. No. _____ D. S. O. No. _____
Date _____	Location _____
Map No. _____	Surveyed by _____
Platting C'k'd by _____	Date _____
Date _____	Indexed Jan 25-1927-F.Ashton

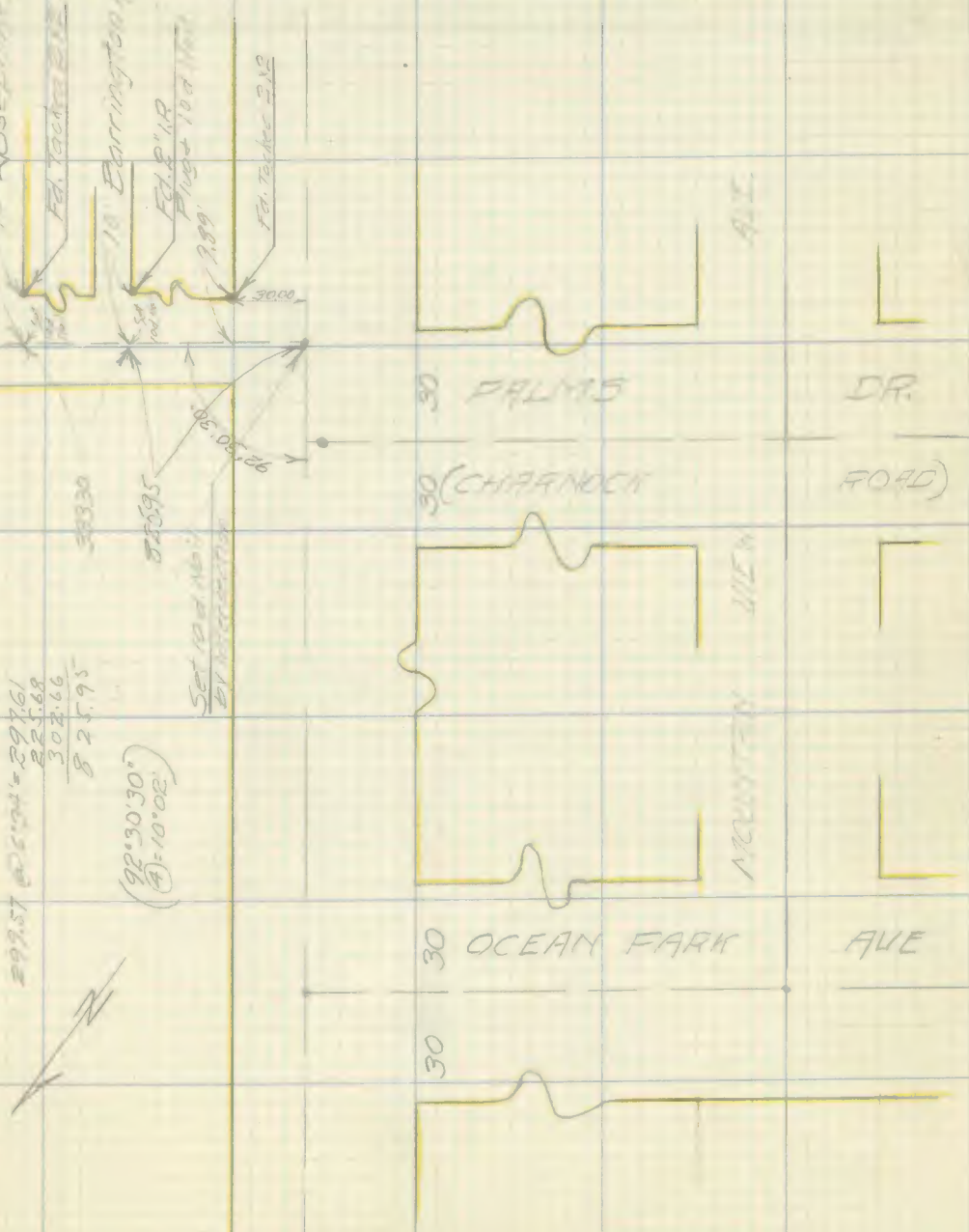

NOTE: ANY ADDITION OR CHANGES ON THIS SHEET MUST BE MADE OR CIRCLED IN RED, WITH DATE AND NAME OF PERSON MAKING CHANGE.

DO NOT EXTEND NOTES THIS SIDE OF THIS LINE

RETURN TO LOS ANGELES COUNTY SURVEYOR

F.B. 241 PG. 20 Chief Party Notes by Date

RETURN TO
LOS ANGELES COUNTY SURVEYOR

DO NOT EXTEND NOTES THIS SIDE OF THIS LINE

NOTE: ANY ADDITION OR CHANGES ON THIS SHEET MUST BE MADE OR CIRCLED IN RED. WITH DATE AND NAME OF PERSON MAKING CHANGE.

Date _____ Notes by _____ Chief Party _____ F.B. 241 PG. 21

Platted by _____	W. O. No. [illegible] D. S. O. No. _____
Date _____	Location [illegible]
Map No. _____	Surveyed by [illegible]
Platting C'k'd by _____	Date [illegible]
Date _____	Indexed [illegible]

Survey of Cedar Ave (proposed) in [illegible]

NOTE: ANY ADDITION OR CHANGES ON THIS SHEET MUST BE MADE OR CIRCLED IN RED, WITH DATE AND NAME OF PERSON MAKING CHANGE.

RETURN TO
LOS ANGELES COUNTY SURVEYOR

DO NOT EXTEND NOTES THIS SIDE OF THIS LINE

F.B. 241 PG. 22 Chief Party Notes by _____ Date _____

RETURN TO
LOS ANGELES COUNTY SURVEYOR

NOTE: ANY ADDITION OR CHANGES ON THIS SHEET MUST BE MADE OR CIRCLED IN RED. WITH DATE AND NAME OF PERSON MAKING CHANGE.

DO NOT EXTEND NOTES THIS SIDE OF THIS LINE

Date _____ Notes by MY Chief Party _____ F.B. 241 PG. 23

Platted by _____	W. O. No. _____ D. S. O. No. _____
Date _____	Location _____
Map No. _____	Surveyed by _____
Platting C'k'd by _____	Date _____
Date _____	Indexed _____

NOTE: ANY ADDITION OR CHANGES ON THIS SHEET MUST BE MADE OR CIRCLED IN RED. WITH DATE AND NAME OF PERSON MAKING CHANGE.

RETURN TO LOS ANGELES COUNTY SURVEYOR

DO NOT EXTEND NOTES THIS SIDE OF THIS LINE

F.B. 241 PG. 24 Chief Party Notes by Date

RETURN TO
LOS ANGELES COUNTY SURVEYOR

DO NOT EXTEND NOTES THIS SIDE OF THIS LINE

NOTE: ANY ADDITION OR CHANGES ON THIS SHEET MUST BE MADE OR CIRCLED IN RED. WITH DATE AND NAME OF PERSON MAKING CHANGE.

Date _____ Notes by _____ Chief Party _____ F.B. 241 PG. 25

Platted by _____	W. O. No. _____ D. S. O. No. _____
Date _____	Location _____
Map No. _____	Surveyed by _____
Platting C'k'd by _____	Date _____
Date _____	Indexed _____

NOTE: ANY ADDITION OR CHANGES ON THIS SHEET MUST BE MADE OR CIRCLED IN RED, WITH DATE AND NAME OF PERSON MAKING CHANGE.

DO NOT EXTEND NOTES THIS SIDE OF THIS LINE

RETURN TO
LOS ANGELES COUNTY SURVEYOR

F.B. 24 PG. 26 Chief Party Notes by Date

RETURN TO
LOS ANGELES COUNTY SURVEYOR

DO NOT EXTEND NOTES THIS SIDE OF THIS LINE

NOTE: ANY ADDITION OR CHANGES ON THIS SHEET MUST BE MADE OR CIRCLED IN RED, WITH DATE AND NAME OF PERSON MAKING CHANGE.

Date _____ Notes by _____ Chief Party _____ F.B. 241 PG. 27

Platted by _____	W. O. No. _____ D. S. O. No. _____
Date _____	Location _____
Map No. _____	Surveyed by _____
Platting C'k'd by _____	Date _____
Date _____	Indexed _____

NOTE: ANY ADDITION OR CHANGES ON THIS SHEET MUST BE MADE OR CIRCLED IN RED. WITH DATE AND NAME OF PERSON MAKING CHANGE.

DO NOT EXTEND NOTES THIS SIDE OF THIS LINE

RETURN TO LOS ANGELES COUNTY SURVEYOR

F.B. 241 PG. 28 Chief Party Notes by [illegible] Date



RETURN TO
LOS ANGELES COUNTY SURVEYOR

DO NOT EXTEND NOTES THIS SIDE OF THIS LINE

NOTE: ANY ADDITION OR CHANGES ON THIS SHEET MUST BE MADE OR CIRCLED IN RED. WITH DATE AND NAME OF PERSON MAKING CHANGE.

Date _____ Notes by _____ Chief Party _____ F.B. 241 PG. 29

Platted by _____	W. O. No. _____ D. S. O. No. _____
Date _____	Location _____
Map No. _____	Surveyed by _____
Platting C'k'd by _____	Date _____
Date _____	Indexed _____

p. 30

Out
Out 1927 shed

p. 28

NOTE: ANY ADDITION OR CHANGES ON THIS SHEET MUST BE MADE OR CIRCLED IN RED, WITH DATE AND NAME OF PERSON MAKING CHANGE.

DO NOT EXTEND NOTES THIS SIDE OF THIS LINE

RETURN TO
LOS ANGELES COUNTY SURVEYOR

F.B. 241 PG. 30 Chief Party Notes by KR Date

Cont'd from p. 31

Cont'd p. 29

RETURN TO LOS ANGELES COUNTY SURVEYOR

DO NOT EXTEND NOTES THIS SIDE OF THIS LINE

NOTE: ANY ADDITION OR CHANGES ON THIS SHEET MUST BE MADE OR CIRCLED IN RED. WITH DATE AND NAME OF PERSON MAKING CHANGE.

Date _____ Notes by _____ Chief Party _____ F.B. 241 PG. 31

Platted by _____	W. O. No. _____ D. S. O. No. _____
Date _____	Location _____
Map No. _____	Surveyed by _____
Platting C'k'd by _____	Date _____
Date _____	Indexed Jan. 25-1927-F.Ashton

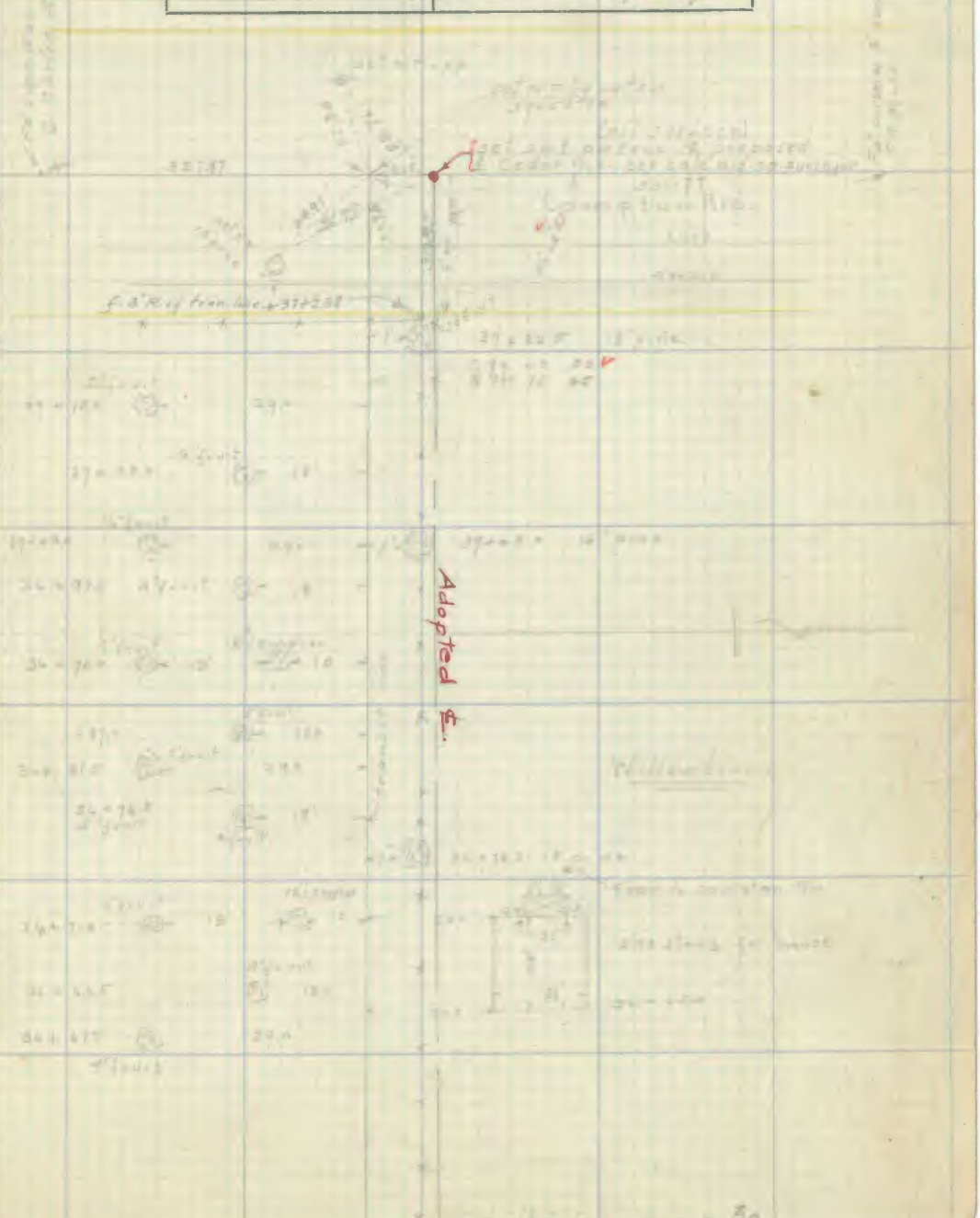

NOTE: ANY ADDITION OR CHANGES ON THIS SHEET MUST BE MADE OR CIRCLED IN RED, WITH DATE AND NAME OF PERSON MAKING CHANGE.

DO NOT EXTEND NOTES THIS SIDE OF THIS LINE

RETURN TO
LOS ANGELES COUNTY SURVEYOR

F.B. 24 PG. 32 Chief Party Notes by Date

RETURN TO
LOS ANGELES COUNTY SURVEYOR

DO NOT EXTEND NOTES THIS SIDE OF THIS LINE

NOTE: ANY ADDITION OR CHANGES ON THIS SHEET MUST BE MADE OR CIRCLED IN RED. WITH DATE AND NAME OF PERSON MAKING CHANGE.

F. B. 241 Pg. 33

Platted by	W. O. No. 741 D. S. O. No.
Date	Location.
Map No.	Surveyed by Miller Dr.
Platting C'k'd by	Date Jan. 12 1927
Date	Indexed.

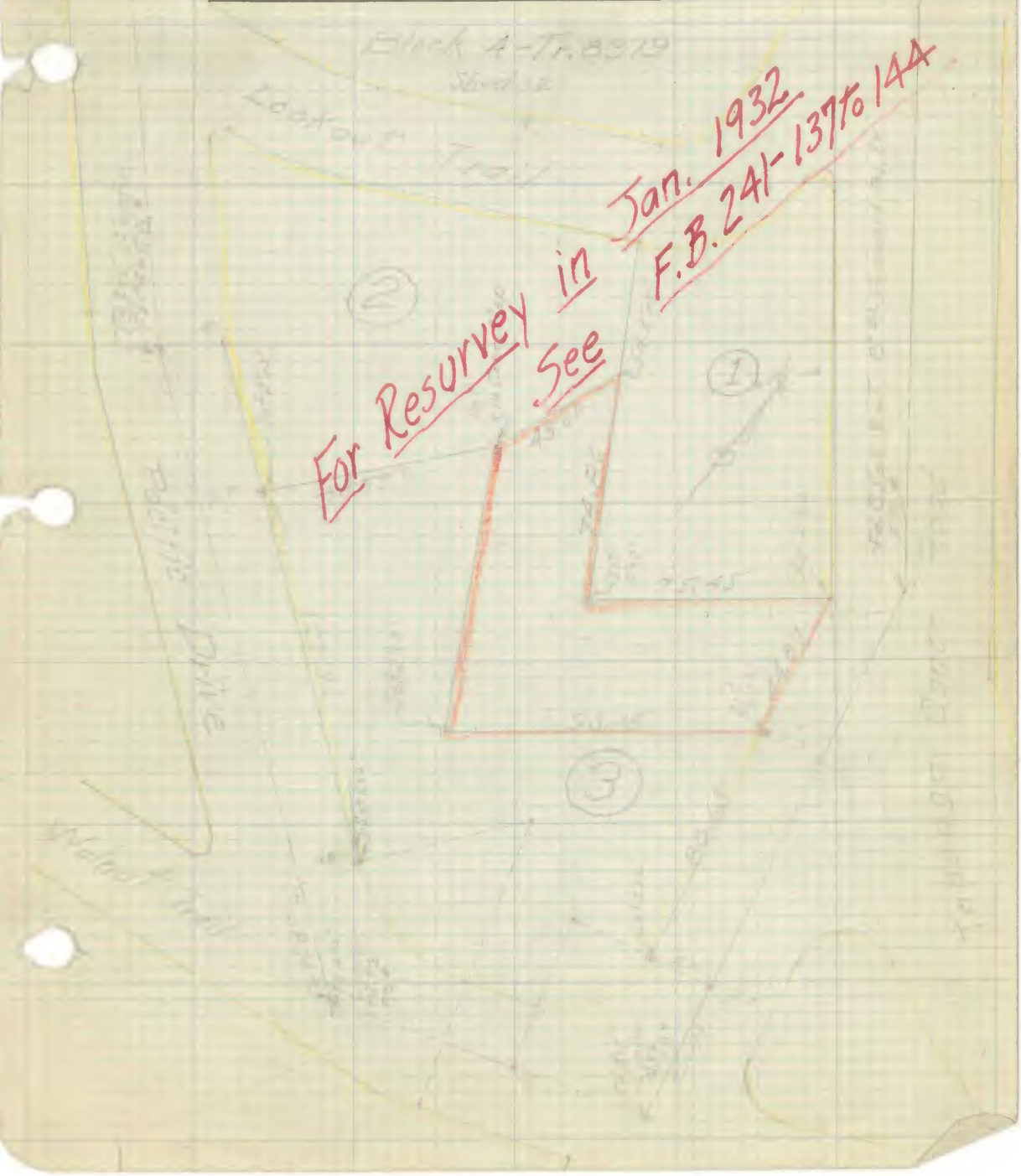

For Resurvey in Jan. 1932
See F.B. 241-137 to 144

F. B.....Pg.....

Date _____ Notes by _____ Chief Party _____ F.B. 291 PG. 435

Platted by Wood	W. O. No. 706 D. S. O. No.
Date May 1927	Location Ramona Blvd
Map No.	Surveyed by [illegible]
Platting C'k'd by	Date [illegible]
Date	Indexed

SURVEY

PROPOSED

RAMONA BLVD

Connection with Garvey Ave.

[illegible]

Apr. 5-8 - 1927

NOTE: ANY ADDITION OR CHANGES ON THIS SHEET MUST BE MADE OR CIRCLED IN RED. WITH DATE AND NAME OF PERSON MAKING CHANGE.

RETURN TO LOS ANGELES COUNTY SURVEYOR

DO NOT EXTEND NOTES THIS SIDE OF THIS LINE

F.B. 241 PG. 36 Chief Party Notes by Date

RETURN TO
LOS ANGELES COUNTY SURVEYOR

NOTE: ANY ADDITION OR CHANGES ON THIS SHEET MUST BE MADE OR CIRCLED IN RED. WITH DATE AND NAME OF PERSON MAKING CHANGE.

DO NOT EXTEND NOTES THIS SIDE OF THIS LINE

215.40
40.27
172.63

Date _____ Notes by _____ Chief Party 2 F.B. 241 PG. 37

Platted by Wood	W. O. No. 706 D. S. O. No.
Date May 1927	Location Ramona Blvd
Map No.	Surveyed by McHenry
Platting C'k'd by	Date Apr 1927
Date	Indexed

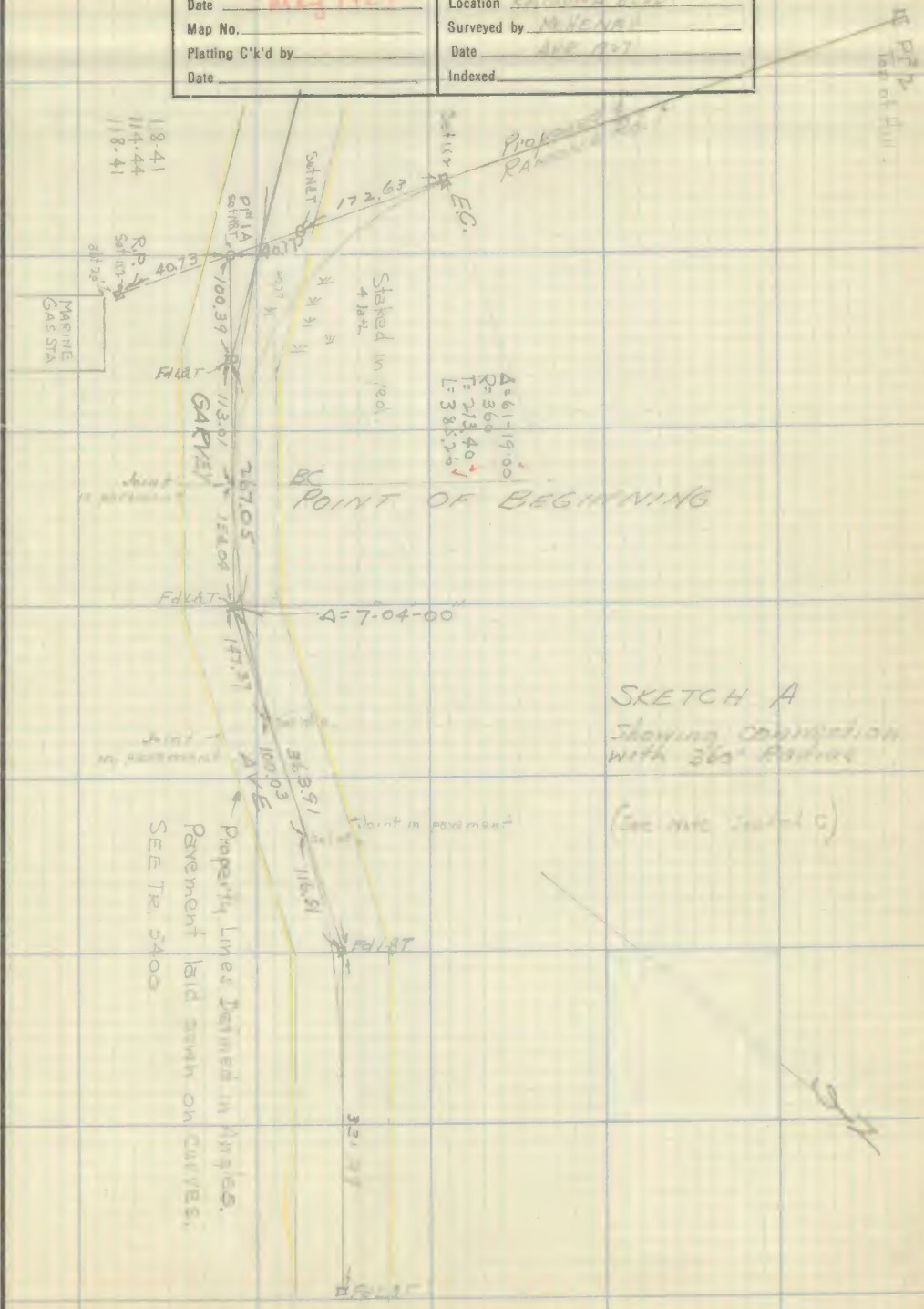

NOTE: ANY ADDITION OR CHANGES ON THIS SHEET MUST BE MADE OR CIRCLED IN RED, WITH DATE AND NAME OF PERSON MAKING CHANGE.

DO NOT EXTEND NOTES THIS SIDE OF THIS LINE

RETURN TO
LOS ANGELES COUNTY SURVEYOR

F.B. 29 PG. 38 Chief Party Notes by Date

RETURN TO
LOS ANGELES COUNTY SURVEYOR

DO NOT EXTEND NOTES THIS SIDE OF THIS LINE

NOTE: ANY ADDITION OR CHANGES ON THIS SHEET MUST BE MADE OR CIRCLED IN RED. WITH DATE AND NAME OF PERSON MAKING CHANGE.

Date ______ Notes by ______ Chief Party ______ F.B. 241 PG. 38

Platted by Wood	W. O. No. ___ D. S. O. No. ___
Date May 1957	Location ___
Map No. ___	Surveyed by ___
Platting C'k'd by ___	Date Apr 1957
Date ___	Indexed ___

NOTE: ANY ADDITION OR CHANGES ON THIS SHEET MUST BE MADE OR CIRCLED IN RED. WITH DATE AND NAME OF PERSON MAKING CHANGE.

DO NOT EXTEND NOTES THIS SIDE OF THIS LINE

RETURN TO LOS ANGELES COUNTY SURVEYOR

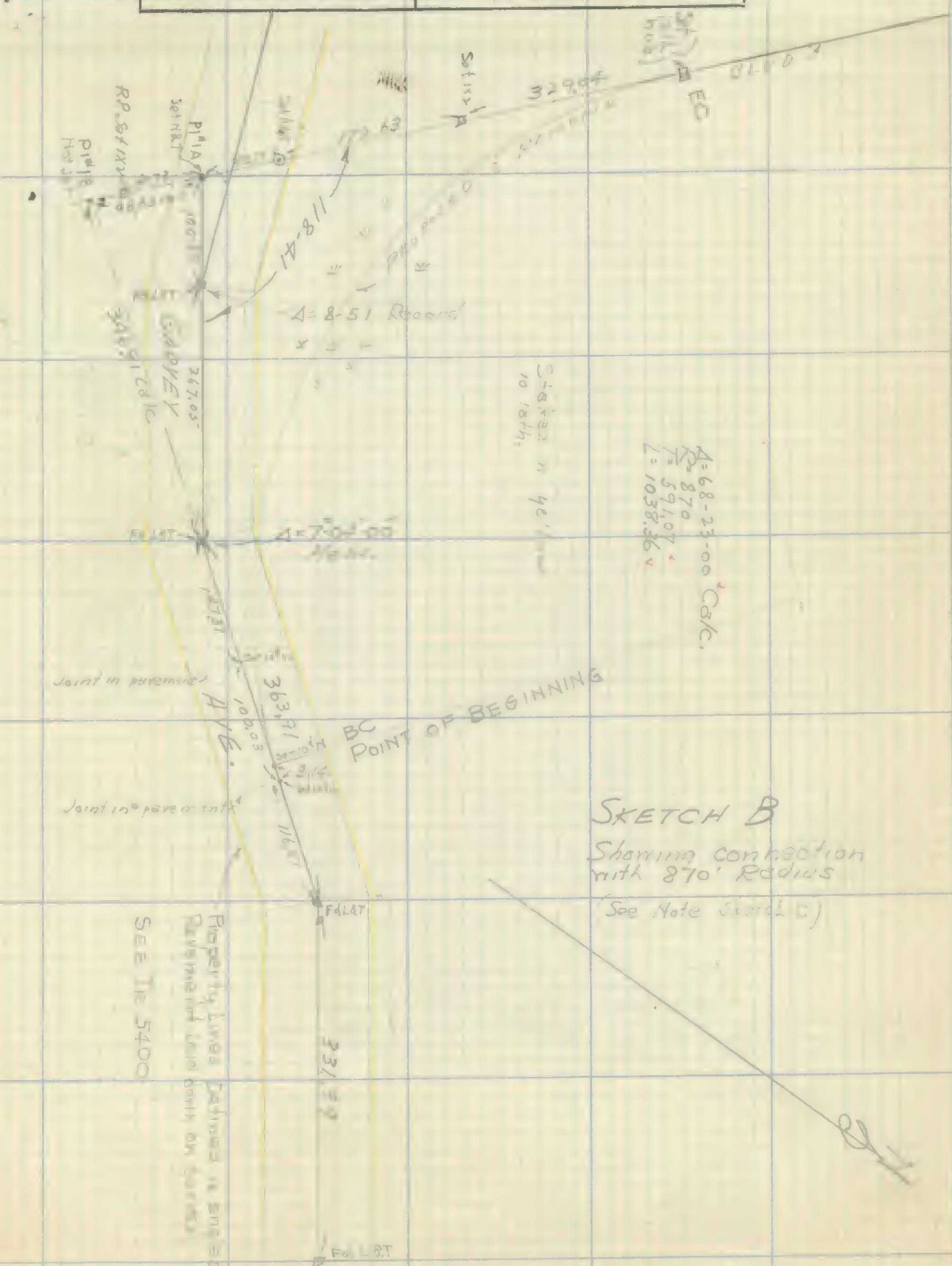

RETURN TO
LOS ANGELES COUNTY SURVEYOR

NOTE: ANY ADDITION OR CHANGES ON THIS SHEET MUST BE MADE OR CIRCLED IN RED. WITH DATE AND NAME OF PERSON MAKING CHANGE.

DO NOT EXTEND NOTES THIS SIDE OF THIS LINE

97.80
34.83
132.63
329.04
74.83
125.60
529.47

R=1000

.9599311
.0139626
Σ .9738937000

T=529.47

Σ 55.48
27.54

125.60
88.8
36.8

529.47
470.05
59.42

10) 27-54
2-47-24 (1)
2-47-24
5-34-48 (2)
2-47-24
8-22-12 (3)
2-47-24
11-09-36 (4)
2-47-24
13-57-00 (5)
2-47-24
16-44-24 (6)
2-47-24
19-31-48 (7)
2-47-24
22-19-12 (8)
2-47-24
25-06-36 (9)
2-47-24
27-54-00 (10)

BC 59.42 E of N2 on dyke

EC 125.60 N of lath line
(EC of Sketch 2)

.04869
C= 97.38

F.B. 241 PG. 40

Chief Party Notes by Date

Date _____ Notes by _____ Chief Party _____ F.B. 291 PG. 7-41

Platted by Wood	W. O. No. 706 D. S. O. No.
Date May 1927	Location [illegible]
Map No.	Surveyed by [illegible]
Platting C'k'd by	Date [illegible]
Date	Indexed

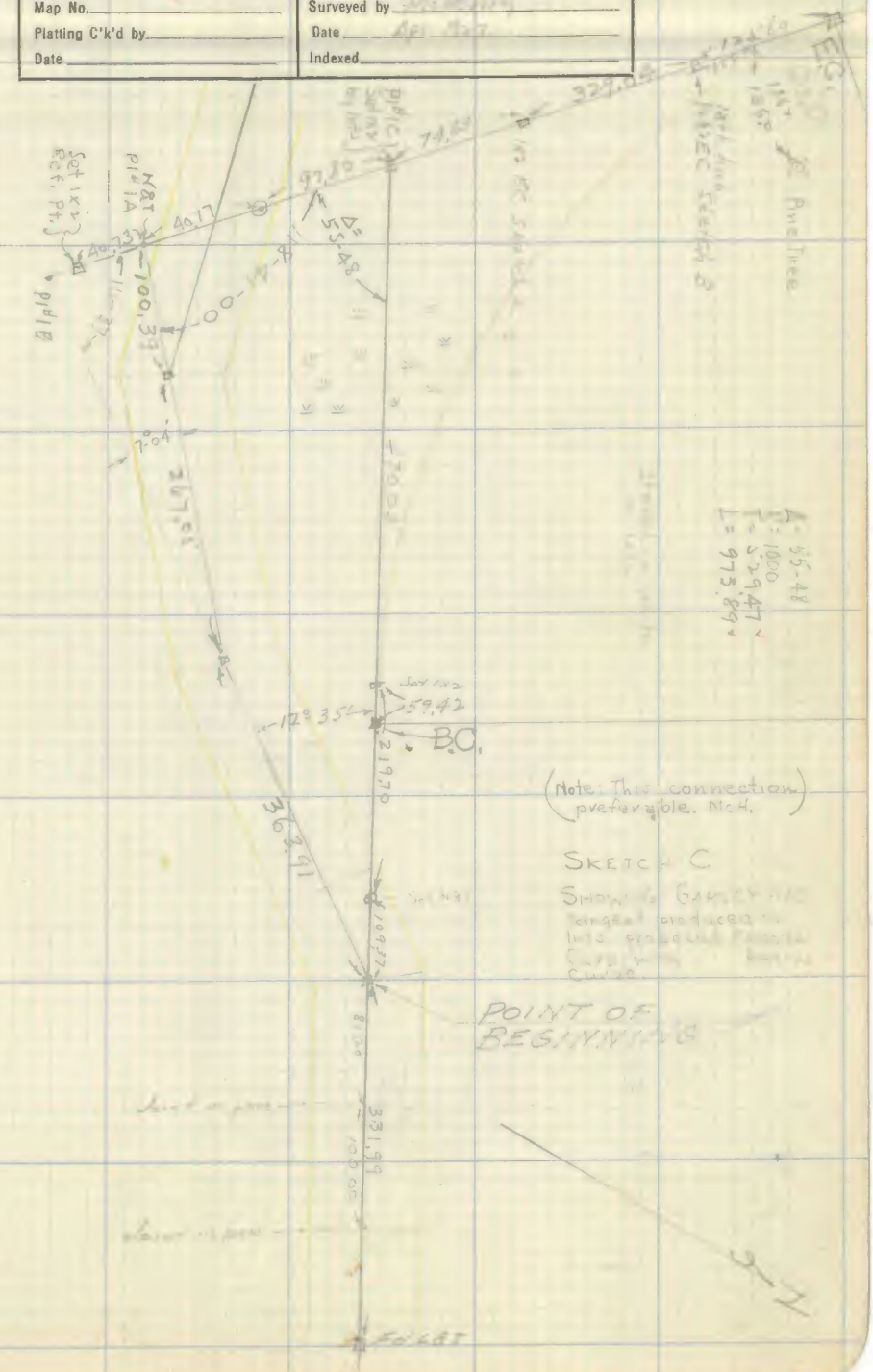

NOTE: ANY ADDITION OR CHANGES ON THIS SHEET MUST BE MADE OR CIRCLED IN RED, WITH DATE AND NAME OF PERSON MAKING CHANGE.

DO NOT EXTEND NOTES THIS SIDE OF THIS LINE

RETURN TO LOS ANGELES COUNTY SURVEYOR

F.B. 241 PG. 42 Chief Party Notes by Date

142.58
455.19
293.77

Co. 523 Sec

54464	83867
163	163
163392	251601
326784	503202
54464	83867
88,77632	13670321

RETURN TO
LOS ANGELES COUNTY SURVEYOR

NOTE: ANY ADDITION OR CHANGES ON THIS SHEET MUST BE MADE OR CIRCLED IN RED. WITH DATE AND NAME OF PERSON MAKING CHANGE.

DO NOT EXTEND NOTES THIS SIDE OF THIS LINE

Date _____ Notes by _____ Chief Party _____ F.B. 241 PG. 9 93

Platted by Wood	W. O. No. 706 D. S. O. No. _____
Date 7 May 1927	Location Ramona Blvd
Map No. _____	Surveyed by [illegible]
Platting C'k'd by _____	Date Apr 1927
Date _____	Indexed _____

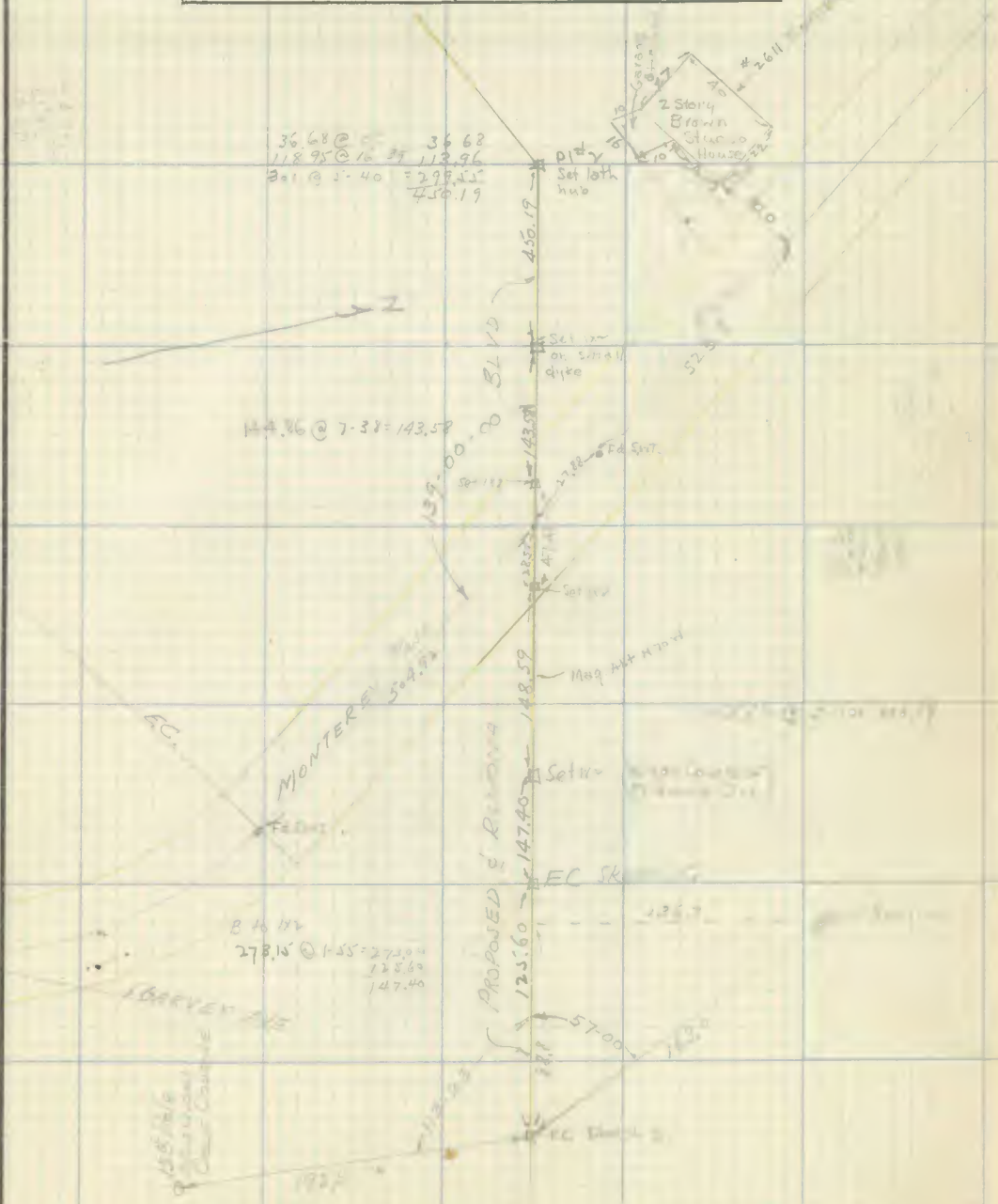

NOTE: ANY ADDITION OR CHANGES ON THIS SHEET MUST BE MADE OR CIRCLED IN RED, WITH DATE AND NAME OF PERSON MAKING CHANGE.

DO NOT EXTEND NOTES THIS SIDE OF THIS LINE

RETURN TO
LOS ANGELES COUNTY SURVEYOR

F.B. 241 PG. 44 Chief Party Notes by _____ Date _____

450.19
376.40 = T
73.79 W

158-41-00+
274-44-30
[illegible]

[illegible]
[illegible]
~)A = 21-19
[illegible]

.366 5171
55 [illegible]
3 [illegible]
7 [illegible]
74.41

T.
.18820
376.40'000

X.
01755
35.10

01860
C=74.40

/10-39-30
1-03-57 ①
[illegible]
2-03-[illegible] ②
[illegible]
3-[illegible]-57 ③
[illegible]
4-[illegible]-[illegible] ④
[illegible]
5-[illegible]-[illegible] ⑤
[illegible]
6-[illegible]-[illegible] ⑥
[illegible]
7-[illegible]-[illegible] ⑦
[illegible]
8-[illegible]-[illegible] ⑧
[illegible]
9-[illegible]-[illegible] ⑨
[illegible]
[illegible]-[illegible] ⑩

RETURN TO
LOS ANGELES COUNTY SURVEYOR

NOTE: ANY ADDITION OR CHANGES ON THIS SHEET MUST BE MADE OR CIRCLED IN RED, WITH DATE AND NAME OF PERSON MAKING CHANGE.

DO NOT EXTEND NOTES THIS SIDE OF THIS LINE

Date _____ Notes by _____ Chief Party _____ F.B. 241 PG. H 45

Platted by Wood	W. O. No. [illegible] D. S. O. No.
Date May 1927	Location Ramona Blvd
Map No.	Surveyed by [illegible]
Platting C'k'd by	Date [illegible]
Date	Indexed

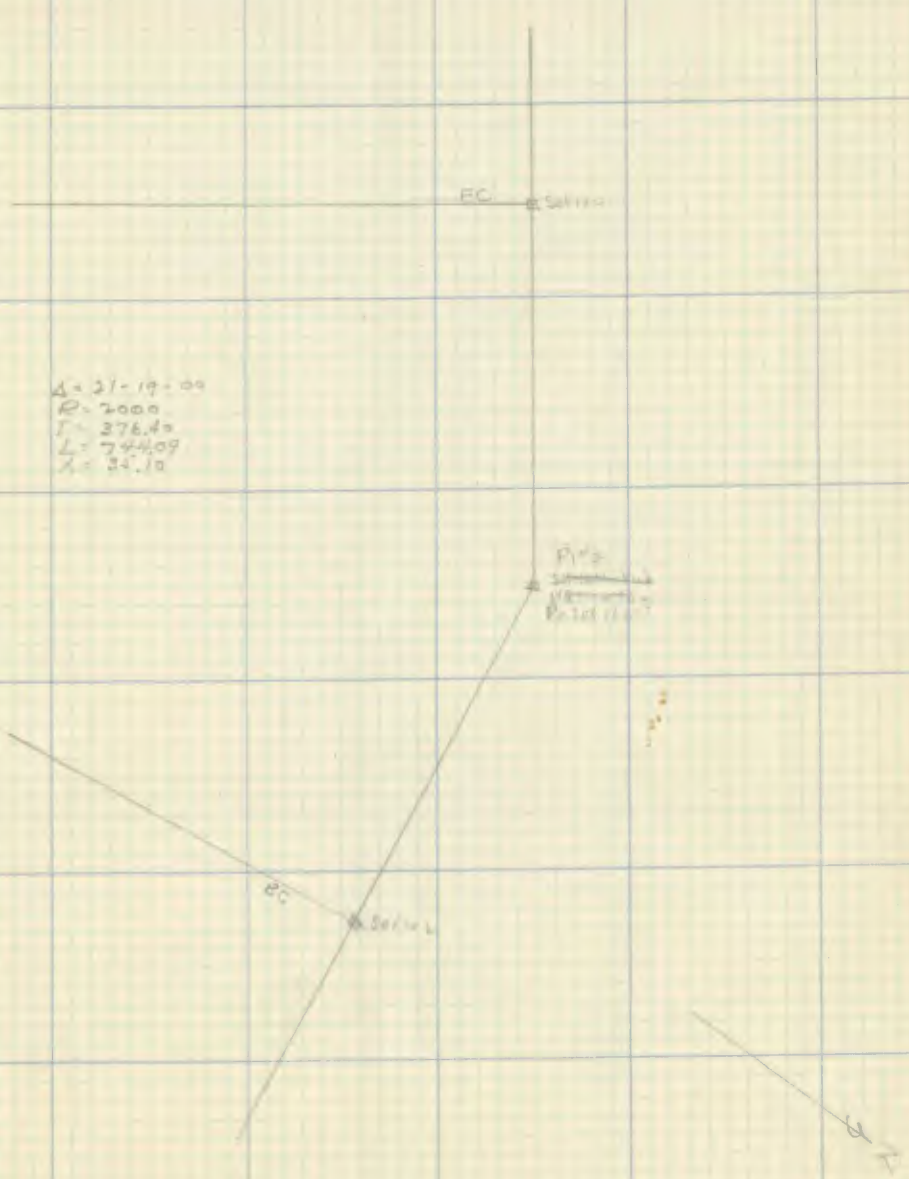

NOTE: ANY ADDITION OR CHANGES ON THIS SHEET MUST BE MADE OR CIRCLED IN RED, WITH DATE AND NAME OF PERSON MAKING CHANGE.

DO NOT EXTEND NOTES THIS SIDE OF THIS LINE

RETURN TO
LOS ANGELES COUNTY SURVEYOR

F.B. 241 PG. 46 Chief Party Notes by Date

172.26
543.40
65.40
401.70

544.80
372.52
172.26

101.4
300.3
401.7
376.4=T
25.3 E

RETURN TO
LOS ANGELES COUNTY SURVEYOR

NOTE: ANY ADDITION OR CHANGES ON THIS SHEET MUST BE MADE OR CIRCLED IN RED, WITH DATE AND NAME OF PERSON MAKING CHANGE.

DO NOT EXTEND NOTES THIS SIDE OF THIS LINE

Date _____ Notes by _____ Chief Party _____ F.B. 241 PG. 1347

Platted by Wood	W. O. No. [illegible] D. S. O. No.
Date May 1927	Location [illegible]
Map No.	Surveyed by [illegible]
Platting C'k'd by	Date [illegible]
Date	Indexed

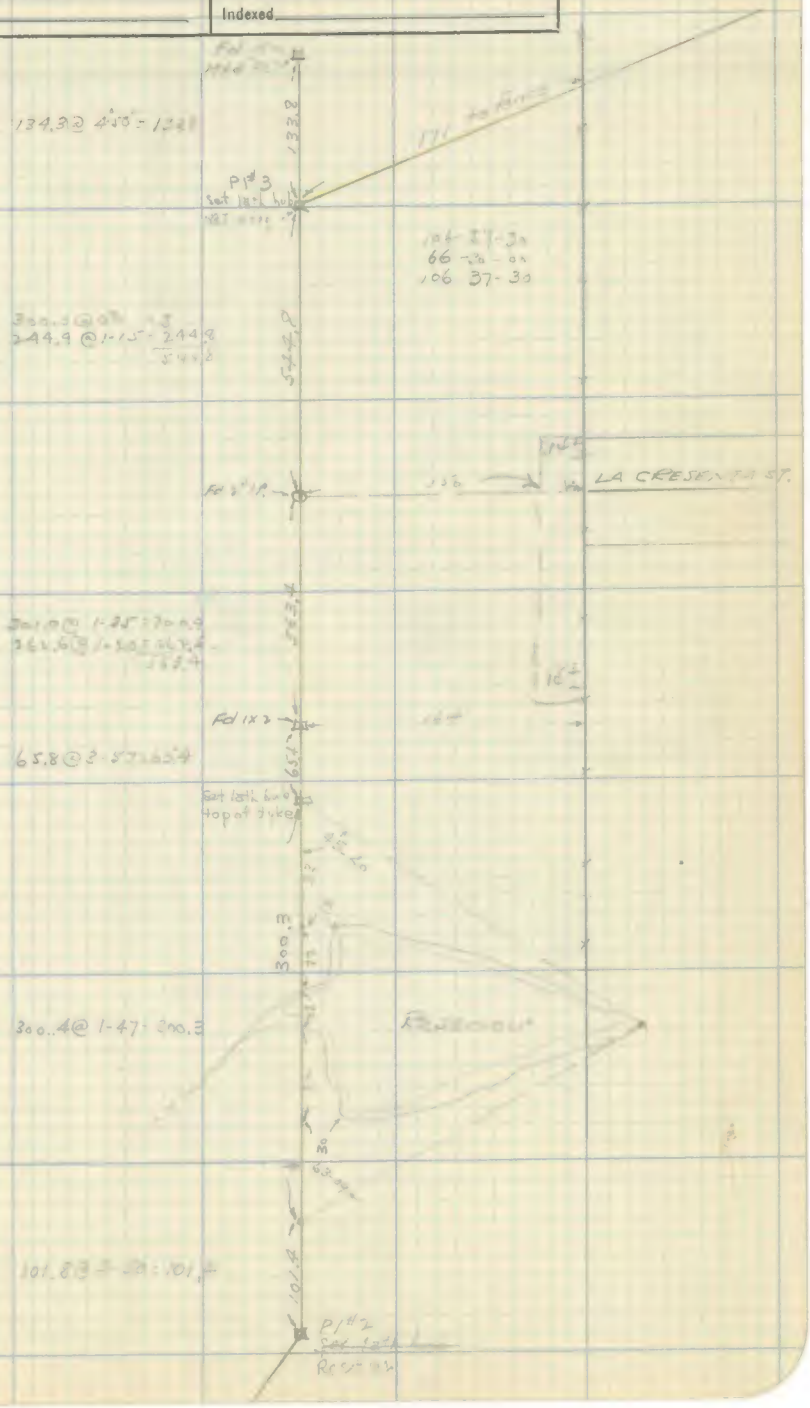

NOTE: ANY ADDITION OR CHANGES ON THIS SHEET MUST BE MADE OR CIRCLED IN RED, WITH DATE AND NAME OF PERSON MAKING CHANGE.

RETURN TO LOS ANGELES COUNTY SURVEYOR

DO NOT EXTEND NOTES THIS SIDE OF THIS LINE

F.B. 241 PG. 48 Chief Party Notes by Date

299,05 @ 0-45
.00009
.02691
372.52
299,03
73.49

98
.00005
.00490

262
.00034
1048
786
08908

R = 500

179-59-60
106-37-30
Δ = 73-22-30
36-41-15

74503
T = 372.52

24603
123.02

2740000
63000
2806353
640.32

36-41-15
3-40-07.5 (1)
3-40-07.5
7-20-15 (2)
3-40-07.5
11-00-22.5 (3)
3-40-07.5
14-40-30 (4)
3-40-07.5
18-20-37.5 (5)
3-40-07.5
22-00-45 (6)
3-40-07.5
25-40-52.5 (7)
3-40-07.5
29-21-00 (8)
3-40-07.5
33-01-07.5 (9)
3-40-07.5
36-41-15 (10)

.063.99
C = 63.99

RETURN TO
LOS ANGELES COUNTY SURVEYOR

NOTE: ANY ADDITION OR CHANGES ON THIS SHEET MUST BE MADE OR CIRCLED IN RED. WITH DATE AND NAME OF PERSON MAKING CHANGE.

DO NOT EXTEND NOTES THIS SIDE OF THIS LINE

Date _____ Notes by _____ Chief Party _____ F.B. 241 PG. 75-49

Platted by Wood	W. O. No. 706 D. S. O. No.
Date May 1927	Location Ramona Ave
Map No.	Surveyed by Mohenry
Platting C'k'd by	Date Apr 1927
Date	Indexed

NOTE: ANY ADDITION OR CHANGES ON THIS SHEET MUST BE MADE OR CIRCLED IN RED. WITH DATE AND NAME OF PERSON MAKING CHANGE.

RETURN TO
LOS ANGELES COUNTY SURVEYOR

DO NOT EXTEND NOTES THIS SIDE OF THIS LINE

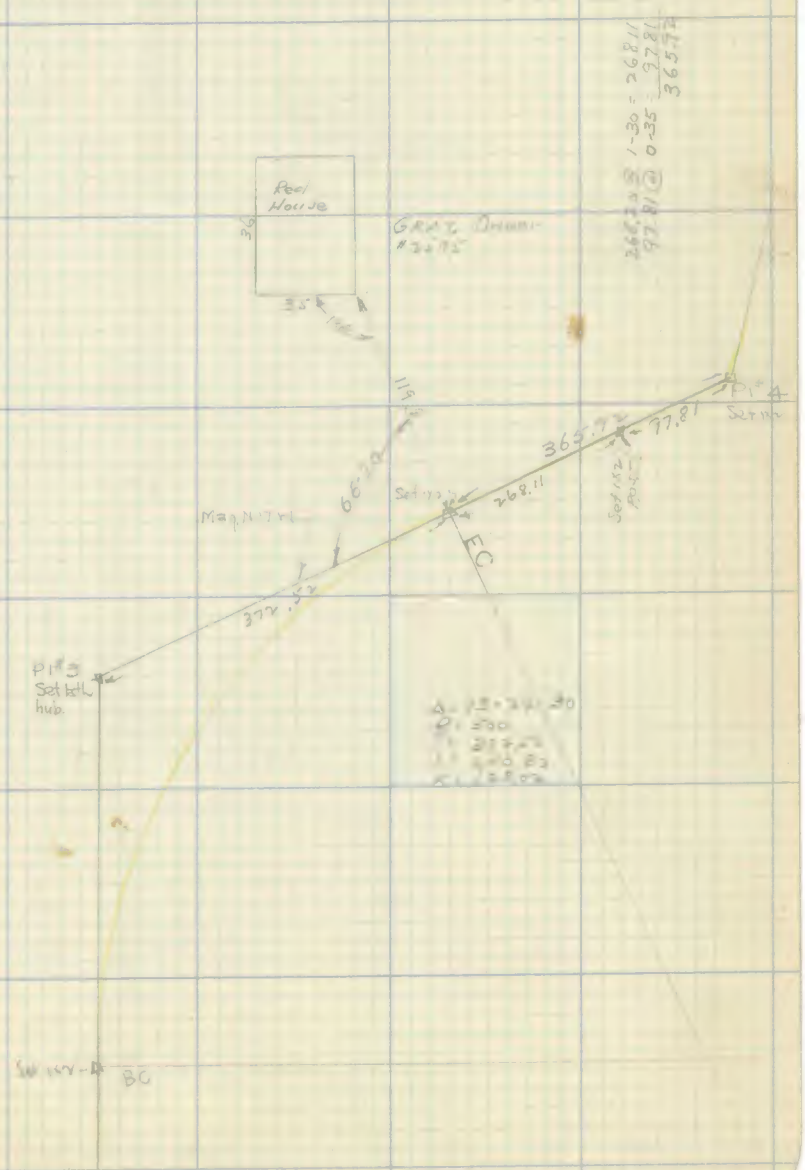

F.B. 241 PG. 58 Chief Party Notes by _____ Date _____

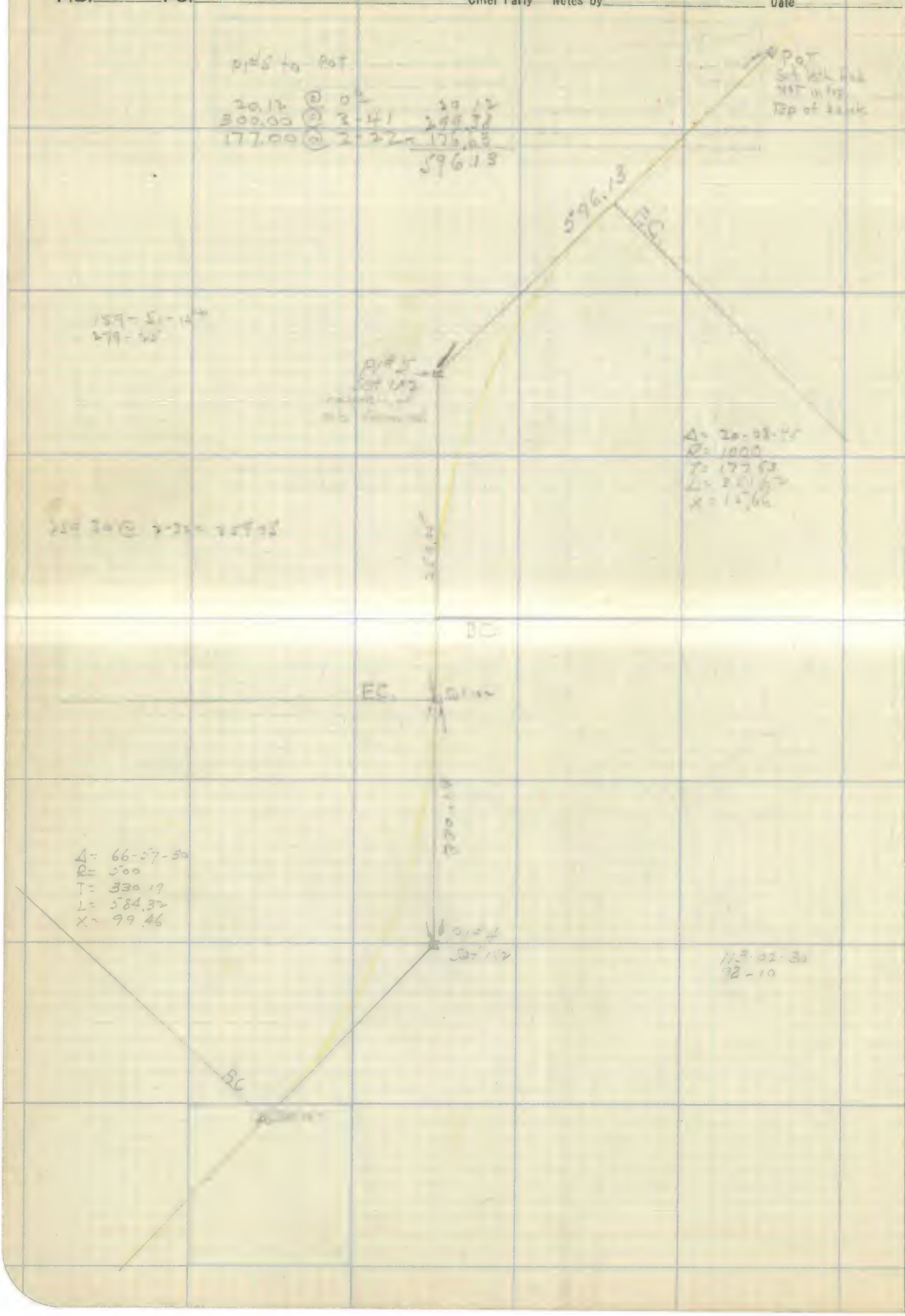

RETURN TO
LOS ANGELES COUNTY SURVEYOR

DO NOT EXTEND NOTES THIS SIDE OF THIS LINE

NOTE: ANY ADDITION OR CHANGES ON THIS SHEET MUST BE MADE OR CIRCLED IN RED. WITH DATE AND NAME OF PERSON MAKING CHANGE.

Date [illegible] Notes by [illegible] Chief Party Svenson F. B. 241 PG. 50A

Platted by McAtee	W. O. No. [illegible] D. S. O. No.
Date May 1928	Location [illegible]
Map No. B 162	Surveyed by [illegible]
Platting C'k'd by Tenny	Date [illegible]
Date May 1928	Indexed

Ramona Blvd.
Survey of
Curve to
Connect
Garvey Ave.
With Monterey Pass Rd.

Note: ANY ADDITIONS OR CHANGES ON THIS SHEET MUST BE MADE OR CIRCLED IN Red. WITH DATE AND NAME OF PERSON MAKING CHANGE.

RETURN TO
LOS ANGELES COUNTY SURVEYOR

Do not extend notes this side of this line

F.B. 291 Pg. 58 Chief Party Notes by [illegible] Date [illegible]

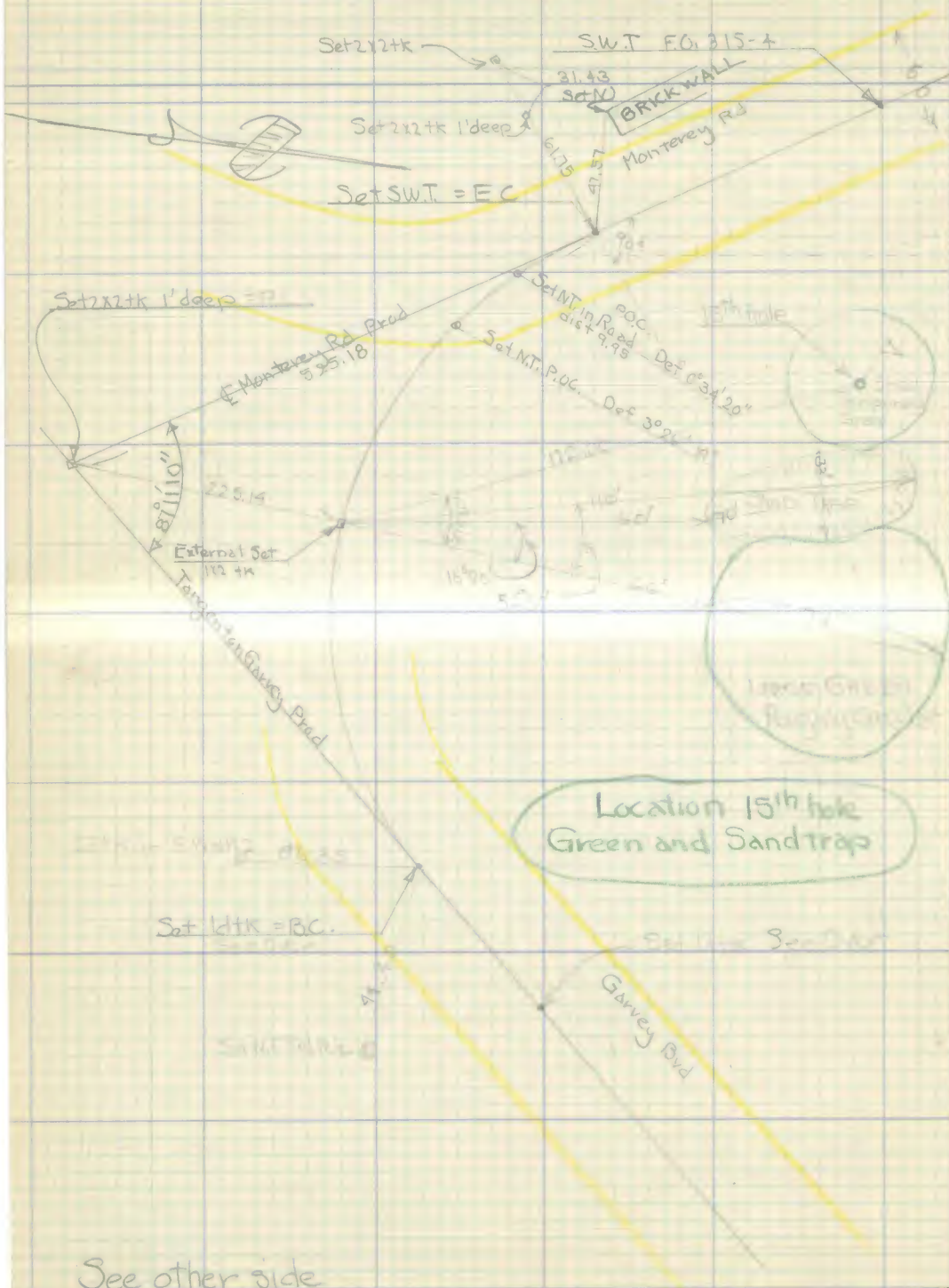

RETURN TO
LOS ANGELES COUNTY SURVEYOR
Do not extend notes this side of this line

Note: ANY ADDITIONS OR CHANGES ON THIS SHEET MUST BE MADE OR CIRCLED IN Red. WITH DATE AND NAME OF PERSON MAKING CHANGE.

Platted by	W. O. No. [illegible] D. S. O. No.
Date	Location Ramona Blvd
Map No.	Surveyed by [illegible]
Platting C'k'd by	Date [illegible]
Date	Indexed

F. B. 241 Pg. 51

F. B.....Pg.....

Platted by.....	W. O. No..... D. S. O. No.....
Date.....	Location.....
Map No.	Surveyed by.....
Platting C'k'd by	Date.....
Date.....	Indexed.....

179-59-44
163-24-30
16-32-30
8-17-45

326-49
163-24-30
[illegible]

14581
7290

010158
2.29

Date _____ Notes by _____ Chief Party _____ F.B. 241 PG. 52

Platted by	W. O. No. 706 D. S. O. No.
Date	Location Ramona Blvd
Map No.	Surveyed by McHenry
Platting C'k'd by	Date Aug 1, 1947
Date	Indexed

NOTE: ANY ADDITION OR CHANGES ON THIS SHEET MUST BE MADE OR CIRCLED IN RED. WITH DATE AND NAME OF PERSON MAKING CHANGE.

DO NOT EXTEND NOTES THIS SIDE OF THIS LINE

RETURN TO LOS ANGELES COUNTY SURVEYOR

F.B._____ PG._____ Chief Party Notes by_____ Date_____

40.73

RETURN TO
LOS ANGELES COUNTY SURVEYOR

NOTE: ANY ADDITION OR CHANGES ON THIS SHEET MUST BE MADE OR CIRCLED IN RED. WITH DATE AND NAME OF PERSON MAKING CHANGE.

DO NOT EXTEND NOTES THIS SIDE OF THIS LINE

Date _____ Notes by _____ Chief Party _____ F.B. 241 PG. 53

Platted by _____	W. O. No. [illegible] D. S. O. No. _____
Date _____	Location [illegible]
Map No. _____	Surveyed by _____
Platting C'k'd by _____	Date _____
Date _____	Indexed _____

ATLANTIC AVENUE
FROM
RANDOLPH STREET
SOUTH TO
TWEEDY ROAD

FB 241 Pg. 53 + 85

Perry
Van Fleet
Moore
Irwin
Elmer

NOTE: ANY ADDITION OR CHANGES ON THIS SHEET MUST BE MADE OR CIRCLED IN RED, WITH DATE AND NAME OF PERSON MAKING CHANGE.

RETURN TO
LOS ANGELES COUNTY SURVEYOR

DO NOT EXTEND NOTES THIS SIDE OF THIS LINE

F.B. 241 PG. 154 Chief Party Notes by Date 6-6-22

To bottom of page 55

RETURN TO
LOS ANGELES COUNTY SURVEYOR

DO NOT EXTEND NOTES THIS SIDE OF THIS LINE

NOTE: ANY ADDITION OR CHANGES ON THIS SHEET MUST BE MADE OR CIRCLED IN RED. WITH DATE AND NAME OF PERSON MAKING CHANGE.

Date 6-6-27 Notes by Van Fleet Chief Party Van Fleet F.B. 241 Pg. 55

Platted by A. W. Stewart	W. O. No. [illegible] D. S. O. No.
Date July 1927	Location Atlantic Ave.
Map No.	Surveyed by A. W. Van Fleet
Platting C'k'd by D.M. Finley	Date June 6, 1927
Date July 1927	Indexed

To bottom of page 56

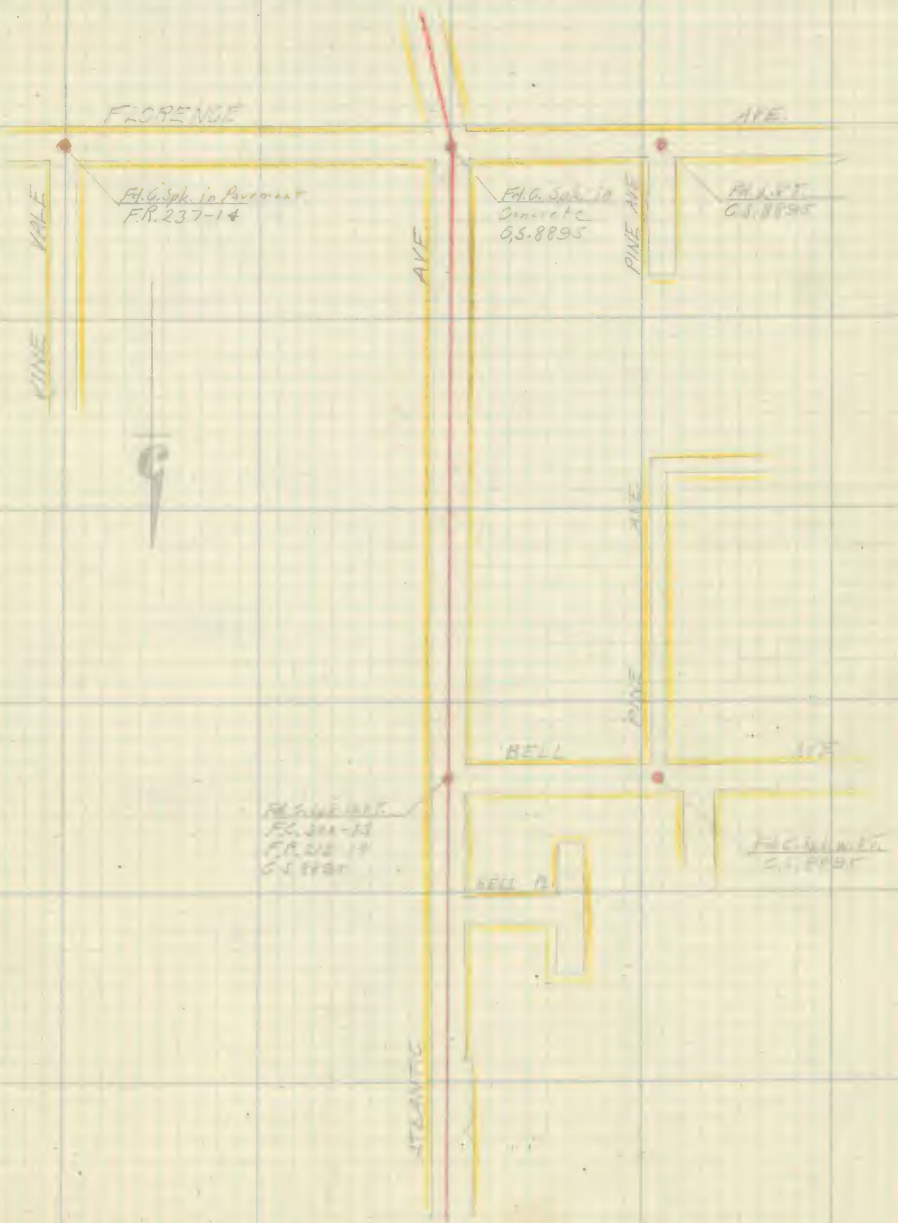

From top of page 54

NOTE: ANY ADDITION OR CHANGES ON THIS SHEET MUST BE MADE OR CIRCLED IN RED. WITH DATE AND NAME OF PERSON MAKING CHANGE.

DO NOT EXTEND NOTES THIS SIDE OF THIS LINE

RETURN TO
LOS ANGELES COUNTY SURVEYOR

F.B. 941 PG. 56 Van Fleet Chief Party Notes by Van Fleet Date 6-16-27

To bottom of page 57

From top of page 55

RETURN TO
LOS ANGELES COUNTY SURVEYOR

DO NOT EXTEND NOTES THIS SIDE OF THIS LINE

NOTE: ANY ADDITION OR CHANGES ON THIS SHEET MUST BE MADE OR CIRCLED IN RED. WITH DATE AND NAME OF PERSON MAKING CHANGE.

Date 7-1-27 Notes by [illegible] Chief Party [illegible] F.B. 241 PG. 57

Platted by R.W. STEWART	W. O. No. 4111 D. S. O. No
Date July 1927	Location Arbutus Ave
Map No.	Surveyed by A.W. Van Fleet
Platting C'k'd by R.M. Finley	Date 7-1-27
Date July 1927	Indexed

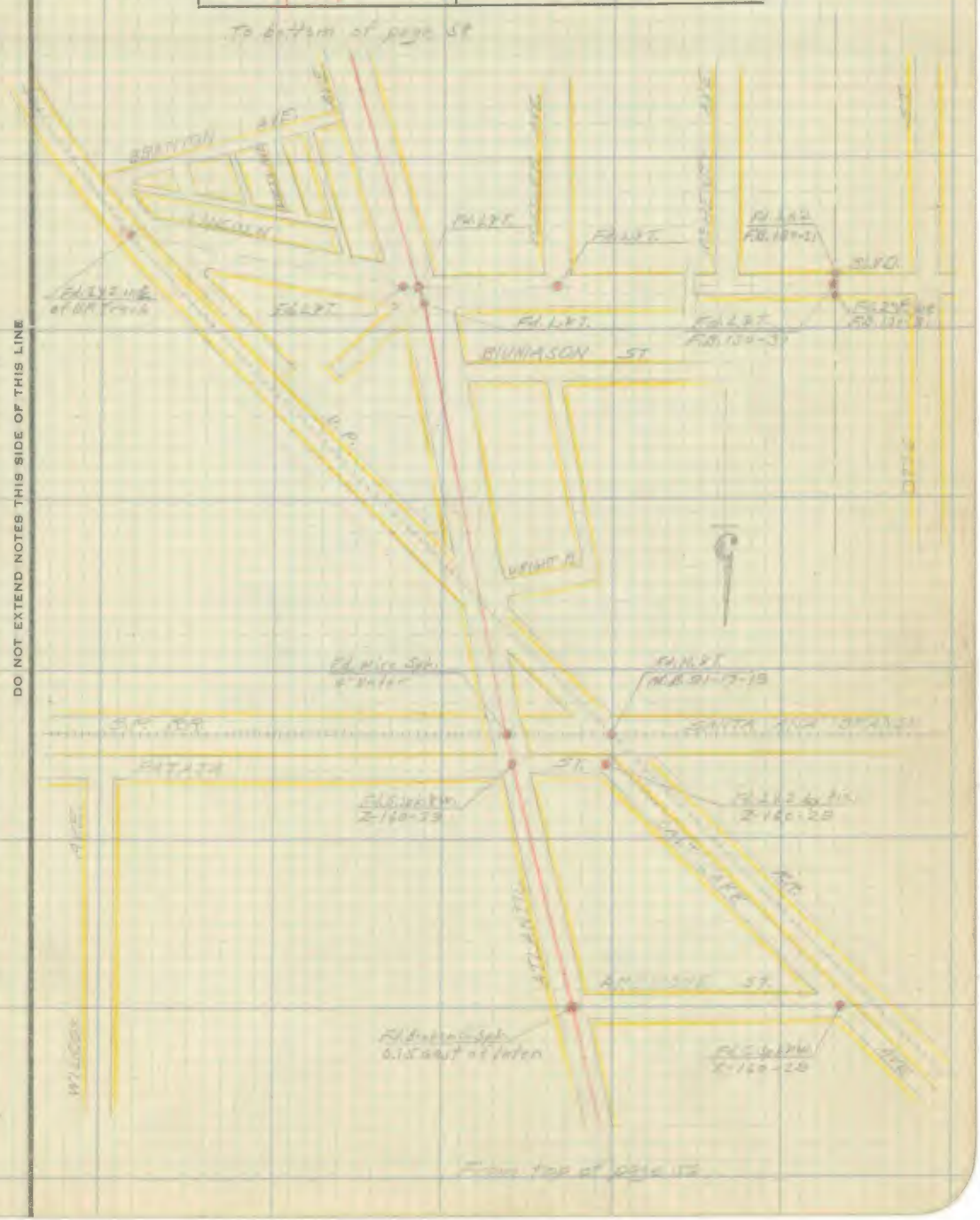

NOTE: ANY ADDITION OR CHANGES ON THIS SHEET MUST BE MADE OR CIRCLED IN RED. WITH DATE AND NAME OF PERSON MAKING CHANGE.

DO NOT EXTEND NOTES THIS SIDE OF THIS LINE

RETURN TO LOS ANGELES COUNTY SURVEYOR

F.B. 241 PG. 53 Van Fleet Chief Party Notes by Van Fleet Date 7-8-27

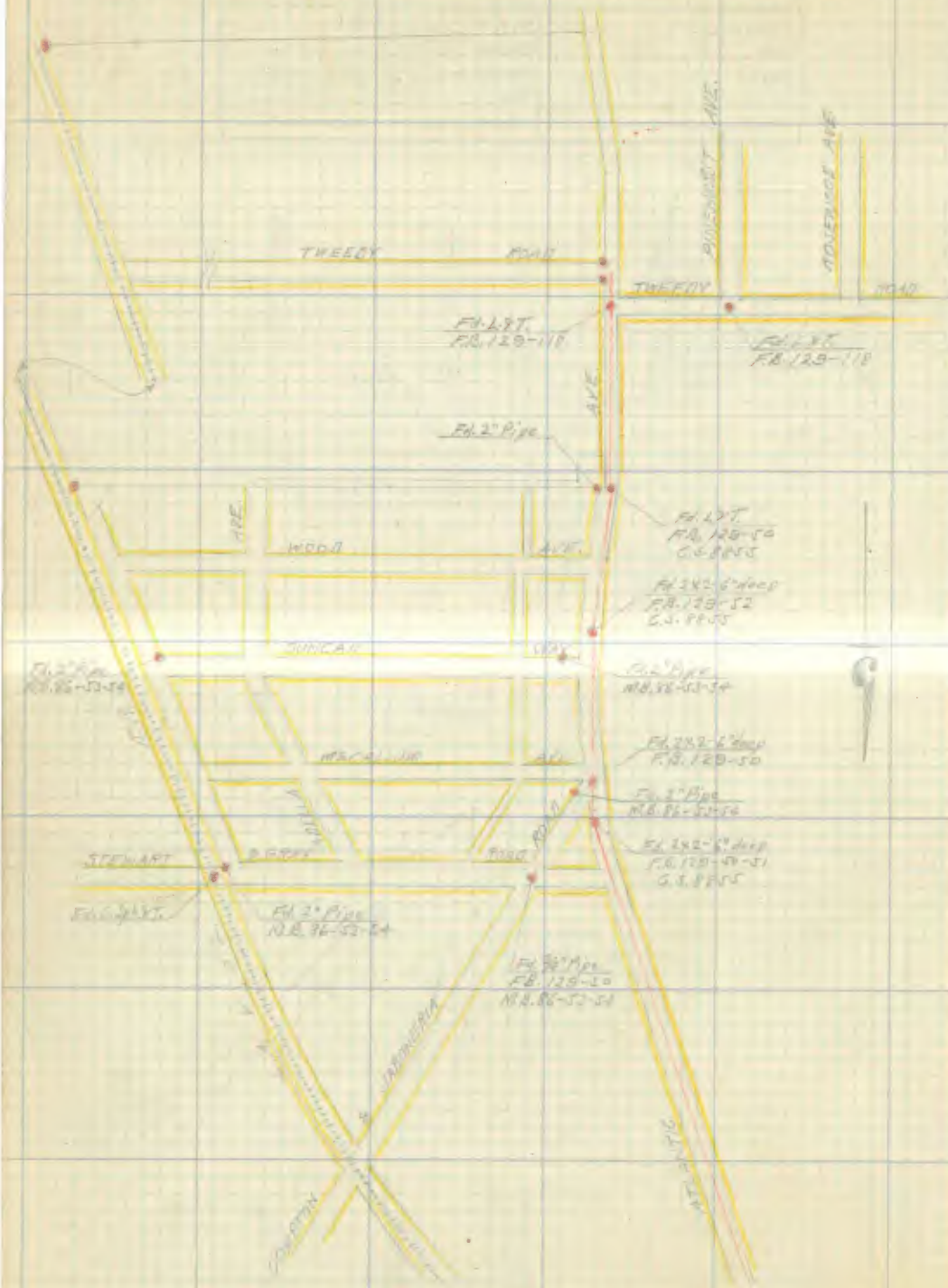

RETURN TO
LOS ANGELES COUNTY SURVEYOR

DO NOT EXTEND NOTES THIS SIDE OF THIS LINE

NOTE: ANY ADDITION OR CHANGES ON THIS SHEET MUST BE MADE OR CIRCLED IN RED, WITH DATE AND NAME OF PERSON MAKING CHANGE.

Date [illegible] Notes by [illegible] Chief Party [illegible] F.B. 241 / PG. 59

Platted by R. W. Stewart	W. O. No. [illegible] D. S. O. No.
Date July 1927	Location [illegible]
Map No.	Surveyed by [illegible]
Platting C'k'd by [illegible]	Date [illegible]
Date July 1927	Indexed

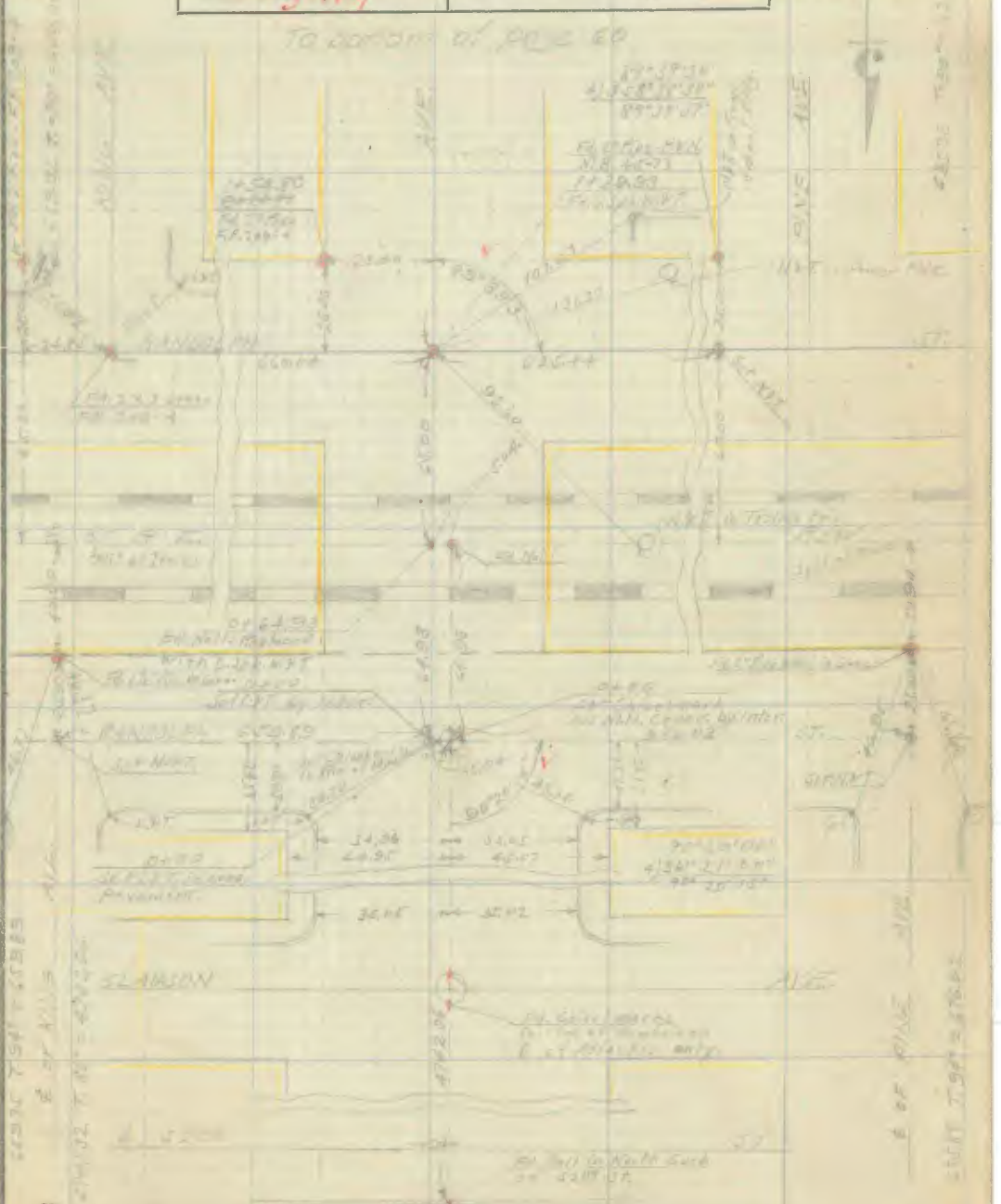

NOTE: ANY ADDITION OR CHANGES ON THIS SHEET MUST BE MADE OR CIRCLED IN RED, WITH DATE AND NAME OF PERSON MAKING CHANGE.

DO NOT EXTEND NOTES THIS SIDE OF THIS LINE

RETURN TO LOS ANGELES COUNTY SURVEYOR

F.B. 241 PG. 60 Van Fleet Chief Party Notes by Van Fleet Date 6-17-57

To bottom of page 61

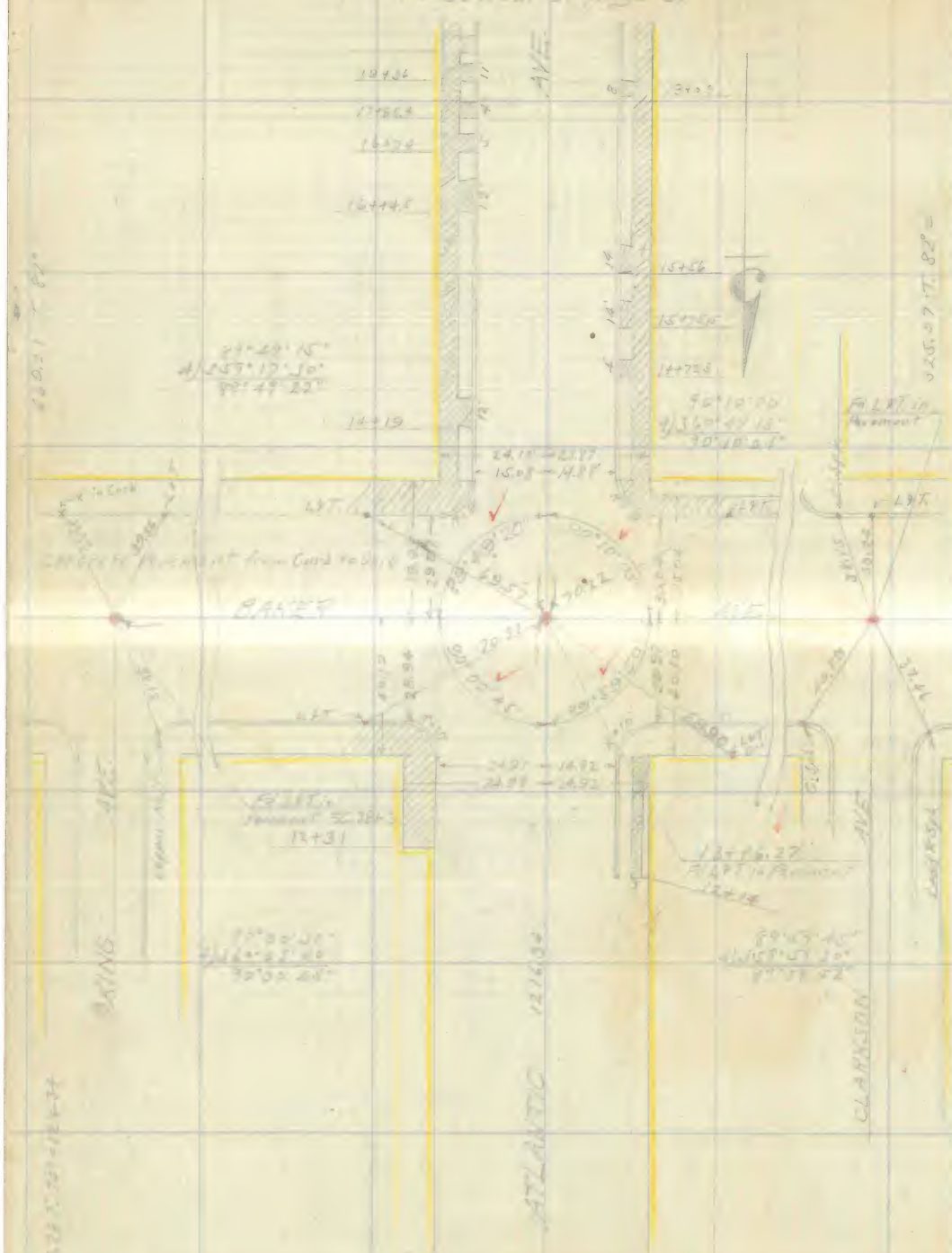

RETURN TO
LOS ANGELES COUNTY SURVEYOR

DO NOT EXTEND NOTES THIS SIDE OF THIS LINE

NOTE: ANY ADDITION OR CHANGES ON THIS SHEET MUST BE MADE OR CIRCLED IN RED. WITH DATE AND NAME OF PERSON MAKING CHANGE.

Date [illegible] Notes by [illegible] Chief Party [illegible] F.B. 241 PG. 61

Platted by R. H. Stewart	W. O. No. 1111 D. S. O. No.
Date July 1947	Location Atlantic Ave.
Map No.	Surveyed by [illegible]
Platting C'k'd by R. M. Finley	Date [illegible]
Date July 1947	Indexed

To bottom of page 62

From top of page 63

NOTE: ANY ADDITION OR CHANGES ON THIS SHEET MUST BE MADE OR CIRCLED IN RED. WITH DATE AND NAME OF PERSON MAKING CHANGE.

RETURN TO LOS ANGELES COUNTY SURVEYOR

DO NOT EXTEND NOTES THIS SIDE OF THIS LINE

F.B. 241 PG. 62 Von Fleet Chief Party Notes by [illegible] Date [illegible]

To bottom of page 63

To top of page 61

RETURN TO
LOS ANGELES COUNTY SURVEYOR

DO NOT EXTEND NOTES THIS SIDE OF THIS LINE

NOTE: ANY ADDITION OR CHANGES ON THIS SHEET MUST BE MADE OR CIRCLED IN RED, WITH DATE AND NAME OF PERSON MAKING CHANGE.

Date 6-16-27 Notes by Van Fleet Chief Party Van Fleet F.B. 241 PG. 63

Platted by R.W. Stewart	W. O. No. 411 D. S. O. No.
Date July 1927	Location Atlantic Ave
Map No.	Surveyed by A... Van Fleet
Platting C'k'd by D.M. Finley	Date 6-16-27
Date July 1927	Indexed

NOTE: ANY ADDITION OR CHANGES ON THIS SHEET MUST BE MADE OR CIRCLED IN RED. WITH DATE AND NAME OF PERSON MAKING CHANGE.

DO NOT EXTEND NOTES THIS SIDE OF THIS LINE

RETURN TO LOS ANGELES COUNTY SURVEYOR

To bottom of page 64

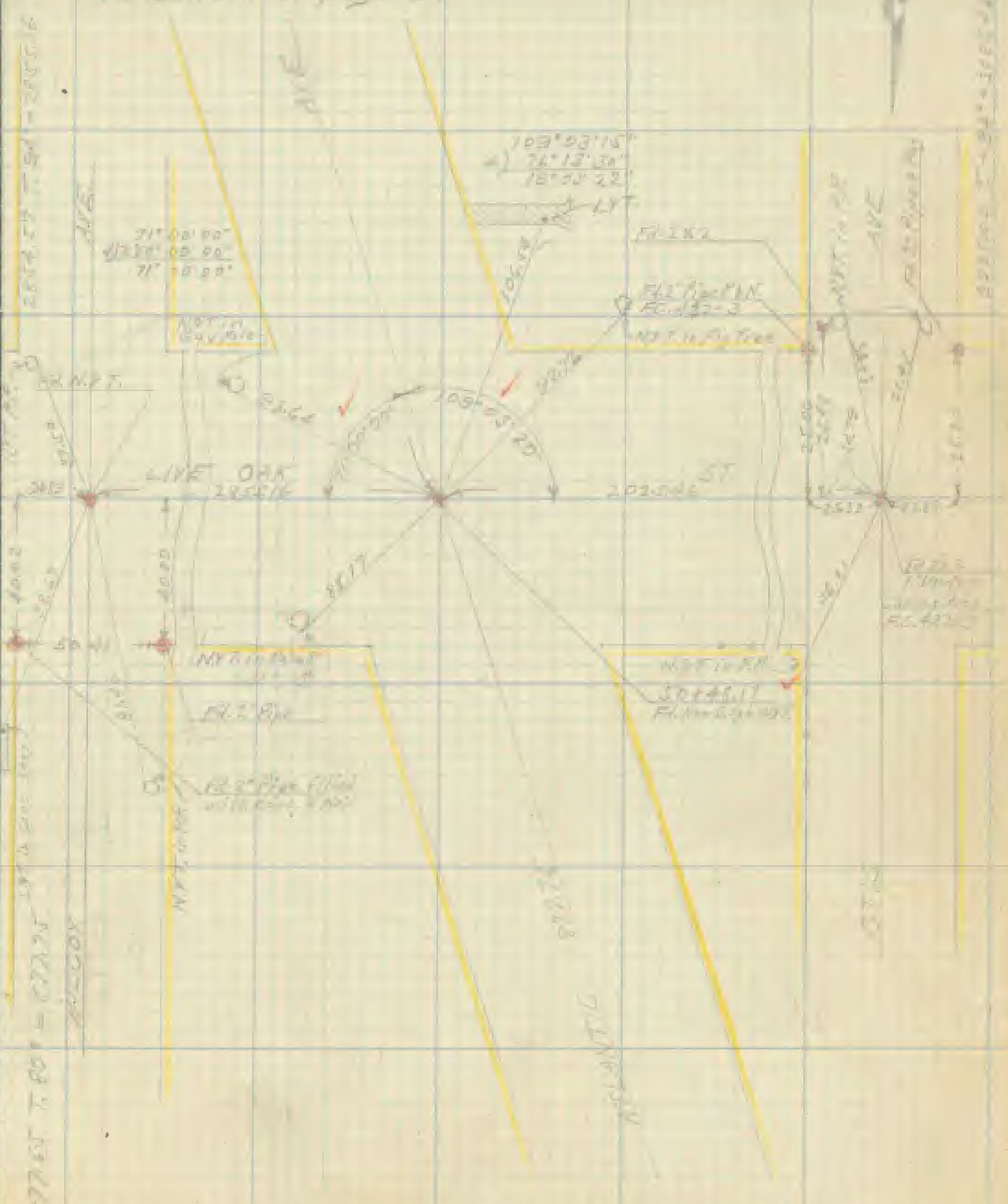

From top of page 62

F.B. 241 PG. 64 Van Fleet Chief Party Notes by Van Fleet Date 6-17-27

To bottom of page 65



From top of page 63

RETURN TO
LOS ANGELES COUNTY SURVEYOR

DO NOT EXTEND NOTES THIS SIDE OF THIS LINE

NOTE: ANY ADDITION OR CHANGES ON THIS SHEET MUST BE MADE OR CIRCLED IN RED. WITH DATE AND NAME OF PERSON MAKING CHANGE.

Date 10-28-27 Notes by Moore Chief Party Moore F. B 241 PG. 64A

Platted by	W. O. No. 4111 D. S. O. No.
Date	Location Atlantic Ave
Map No.	Surveyed by 1-2 Moore
Platting C'k'd by	Date 10-28-27
Date	Indexed

Note: ANY ADDITIONS OR CHANGES ON THIS SHEET MUST BE MADE OR CIRCLED IN **Red.** WITH DATE AND NAME OF PERSON MAKING CHANGE.

RETURN TO
LOS ANGELES COUNTY SURVEYOR

Do not extend notes this side of this line

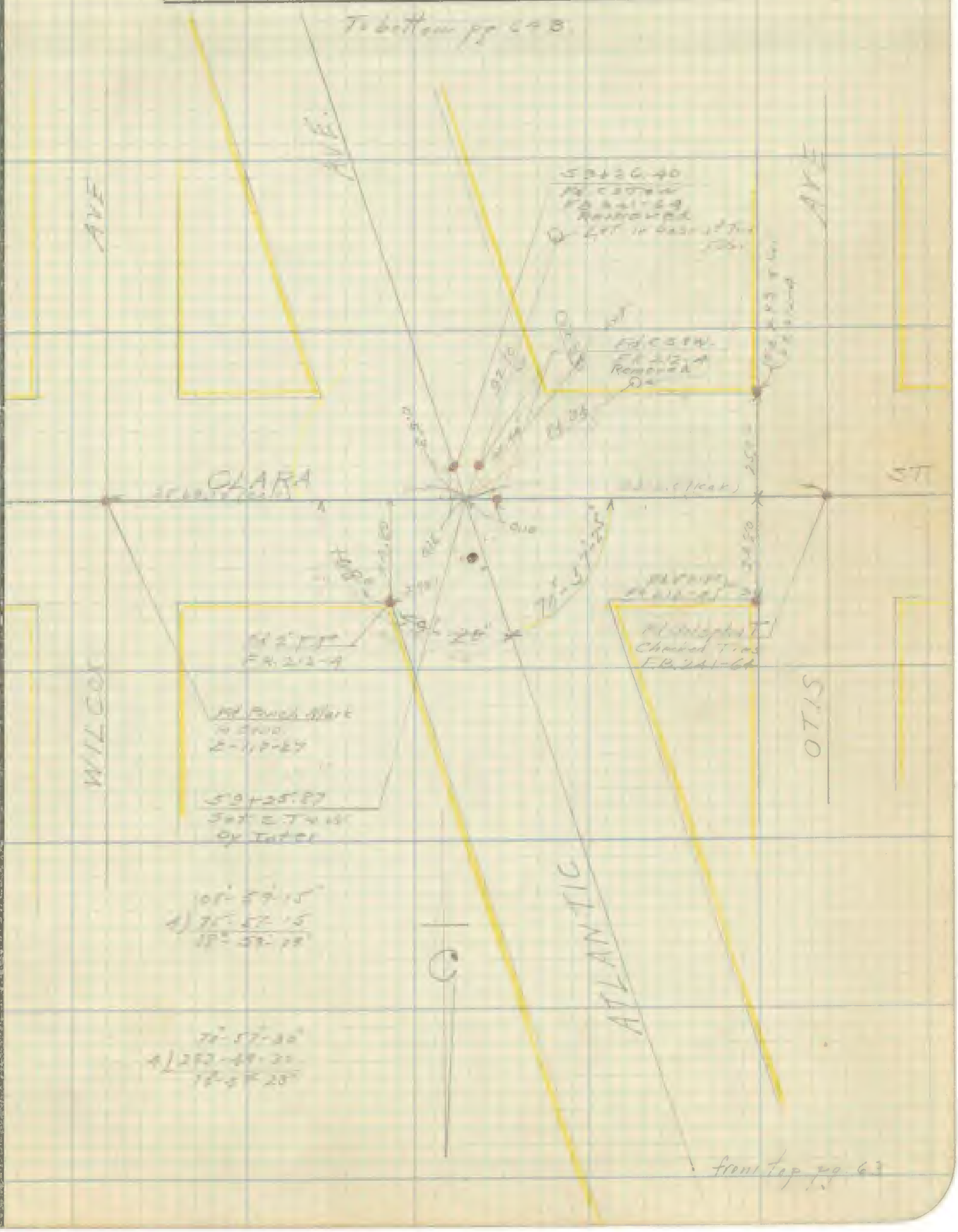

F.B. 241 Pg. 64B Moore Chief Party Notes by Moore Date 10-28-27

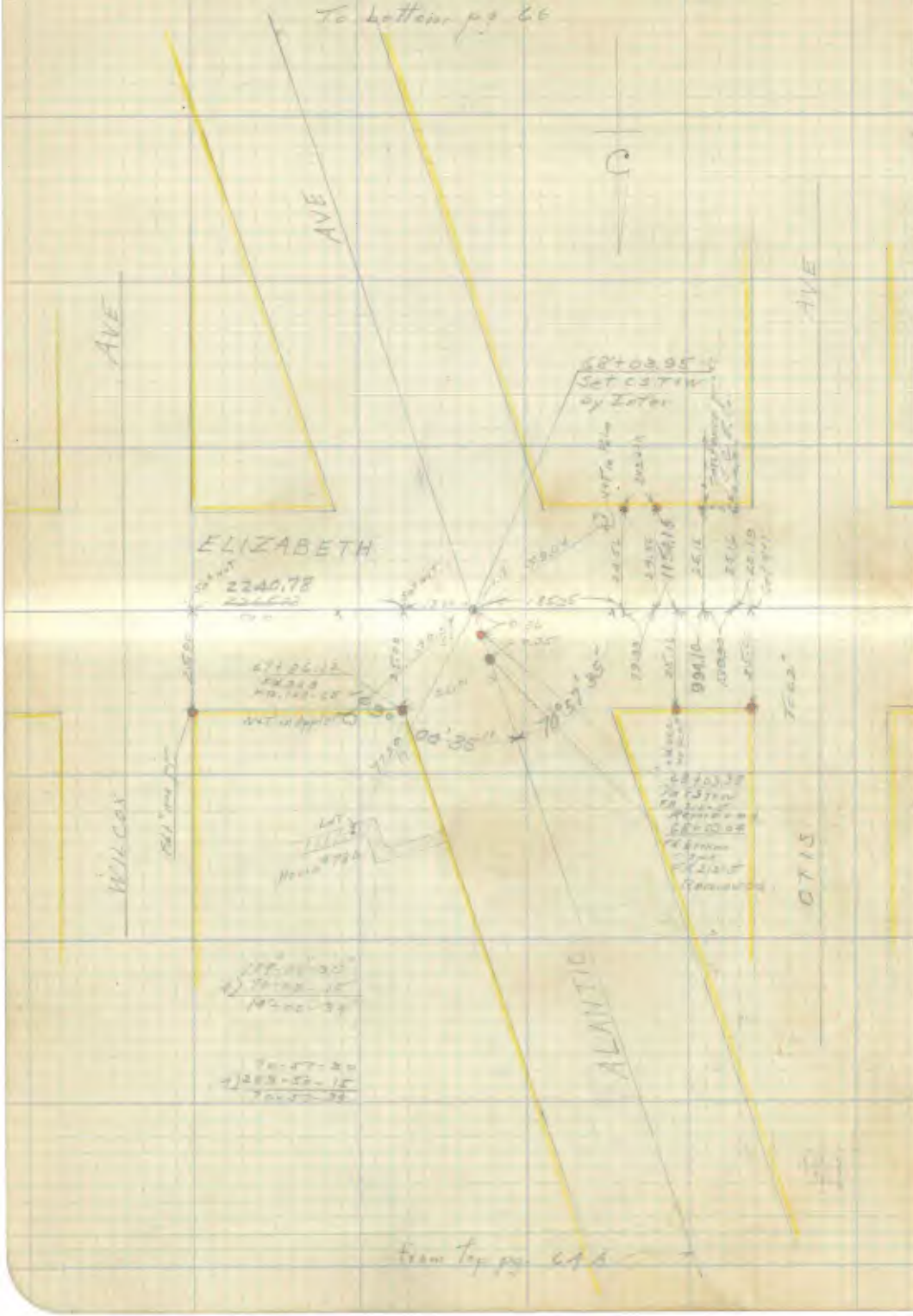

RETURN TO

LOS ANGELES COUNTY SURVEYOR

Do not extend notes this side of this line

Note: ANY ADDITIONS OR CHANGES ON THIS SHEET MUST BE MADE OR CIRCLED IN **Red.** WITH DATE AND NAME OF PERSON MAKING CHANGE.

Date 6-17-27 Notes by Van Fleet Chief Party Van Fleet F.B. 241 PG. 65

Platted by R.W. STEWART	W. O. No. 4111 D. S. O. No.
Date July 1927	Location ATLANTIC AVE
Map No.	Surveyed by A.W. Van Fleet
Platting C'k'd by E.A. Finley	Date 6-17-27
Date July 1927	Indexed

To bottom of page 66

NOTE: ANY ADDITION OR CHANGES ON THIS SHEET MUST BE MADE OR CIRCLED IN RED, WITH DATE AND NAME OF PERSON MAKING CHANGE.

DO NOT EXTEND NOTES THIS SIDE OF THIS LINE

RETURN TO LOS ANGELES COUNTY SURVEYOR

F.B. 581 Pg. 66 Van Fleet Chief Party Notes by Van Fleet Date 11-17-22

To bottom of page 67

RETURN TO
LOS ANGELES COUNTY SURVEYOR

DO NOT EXTEND NOTES THIS SIDE OF THIS LINE

NOTE: ANY ADDITION OR CHANGES ON THIS SHEET MUST BE MADE OR CIRCLED IN RED. WITH DATE AND NAME OF PERSON MAKING CHANGE.

Date _____ Notes by _____ Chief Party _____ F. B. 241 PG. 66A

Platted by _____	W. O. No. _____ D. S. O. No. _____
Date _____	Location _____
Map No. _____	Surveyed by _____
Platting C'k'd by _____	Date _____
Date _____	Indexed _____

RETURN TO
LOS ANGELES COUNTY SURVEYOR
Do not extend notes this side of this line
Note: ANY ADDITIONS OR CHANGES ON THIS SHEET MUST BE MADE OR CIRCLED IN Red. WITH DATE AND NAME OF PERSON MAKING CHANGE.

F.B. 241 PG. 66B Moore Chief Party Notes by Moore Date 11-1-27

To bottom pg. 66

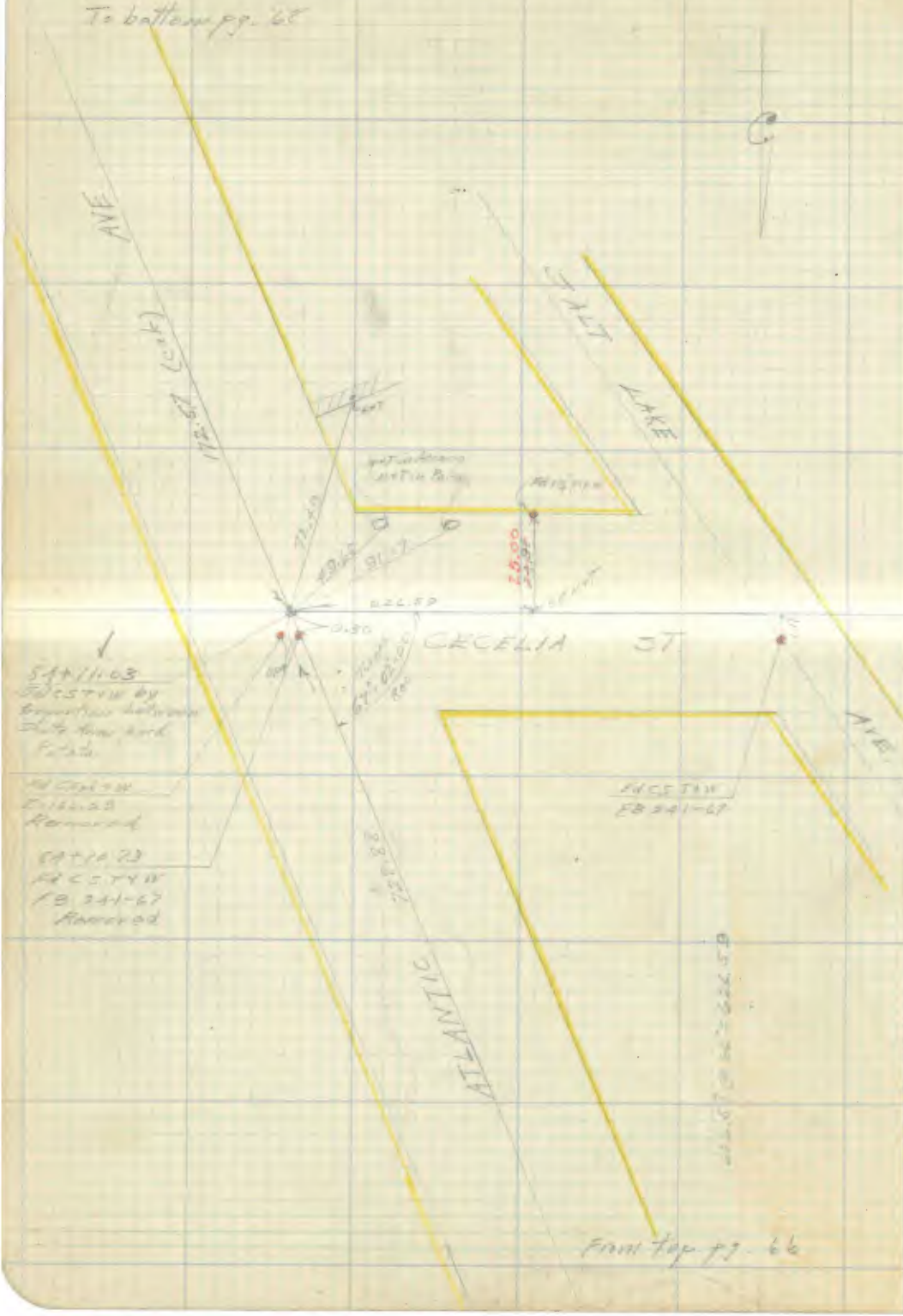

RETURN TO
LOS ANGELES COUNTY SURVEYOR

Do not extend notes this side of this line

Note: ANY ADDITIONS OR CHANGES ON THIS SHEET MUST BE MADE OR CIRCLED IN **Red** WITH DATE AND NAME OF PERSON MAKING CHANGE.

Date 6-24-22 Notes by Ken Fleet Chief Party Ken Fleet F.B. 241 PG. 67

Platted by R.W. Stewart	W. O. No. ____ D. S. O. No. ____
Date July 1927	Location Atlantic Ave.
Map No. ____	Surveyed by Ken Fleet
Platting C'k'd by D.M. Fusley	Date 6-24-22
Date July 1927	Indexed ____

NOTE: ANY ADDITION OR CHANGES ON THIS SHEET MUST BE MADE OR CIRCLED IN RED, WITH DATE AND NAME OF PERSON MAKING CHANGE.

DO NOT EXTEND NOTES THIS SIDE OF THIS LINE

RETURN TO LOS ANGELES COUNTY SURVEYOR

F.B. 241 PG. 68 Van Fleet Chief Party Notes by Van Fleet Date 6-21-22

To bottom of page 69

RETURN TO
LOS ANGELES COUNTY SURVEYOR

DO NOT EXTEND NOTES THIS SIDE OF THIS LINE

NOTE: ANY ADDITION OR CHANGES ON THIS SHEET MUST BE MADE OR CIRCLED IN RED. WITH DATE AND NAME OF PERSON MAKING CHANGE.

Date 11-1-27 Notes by Moore Chief Party Moore F. B 241 PG. 68A

Platted by	W. O. No. 8111 D. S. O. No.
Date	Location Atlantic Ave
Map No.	Surveyed by L. J. Moore
Platting C'k'd by	Date 11-1-27
Date	Indexed

Note: ANY ADDITIONS OR CHANGES ON THIS SHEET MUST BE MADE OR CIRCLED IN **Red.** WITH DATE AND NAME OF PERSON MAKING CHANGE.

RETURN TO

LOS ANGELES COUNTY SURVEYOR

Do not extend notes this side of this line

F.B. 241 PG. 68B Moore Chief Party Notes by Moore Date 11-1-27

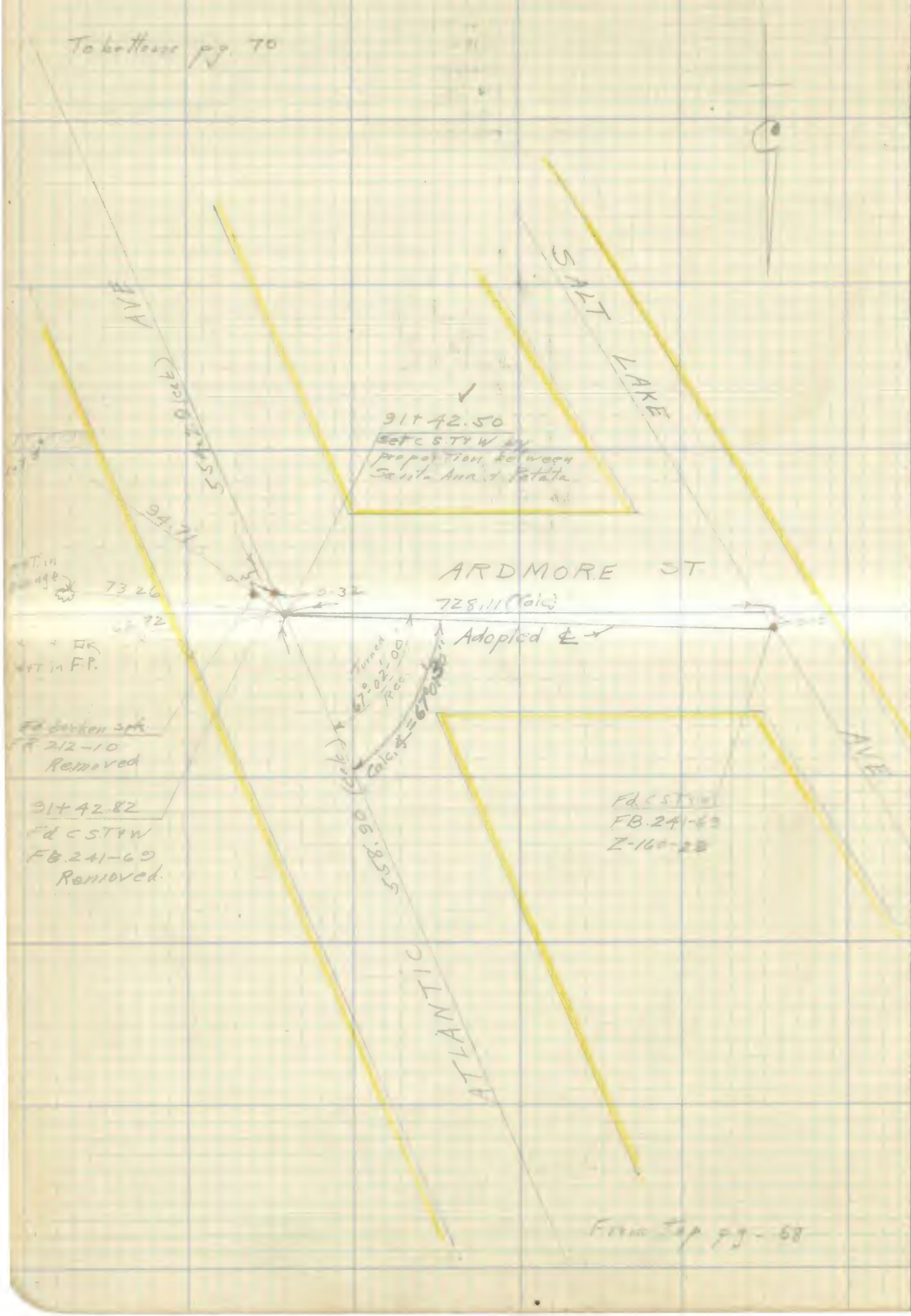

RETURN TO
LOS ANGELES COUNTY SURVEYOR

Do not extend notes this side of this line

Note: ANY ADDITIONS OR CHANGES ON THIS SHEET MUST BE MADE OR CIRCLED IN Red. WITH DATE AND NAME OF PERSON MAKING CHANGE.

Date 6-21-27 Notes by Van Fleet Chief Party Van Fleet F.B. 241 PG. 69

Platted by R.W. Stewart	W. O. No. 411 D. S. O. No.
Date July 1927	Location Atlantic Ave
Map No.	Surveyed by A.W. Van Fleet
Platting C'k'd by D.M. Finley	Date 6-21-27
Date July 1927	Indexed

NOTE: ANY ADDITION OR CHANGES ON THIS SHEET MUST BE MADE OR CIRCLED IN RED, WITH DATE AND NAME OF PERSON MAKING CHANGE.

RETURN TO LOS ANGELES COUNTY SURVEYOR

DO NOT EXTEND NOTES THIS SIDE OF THIS LINE

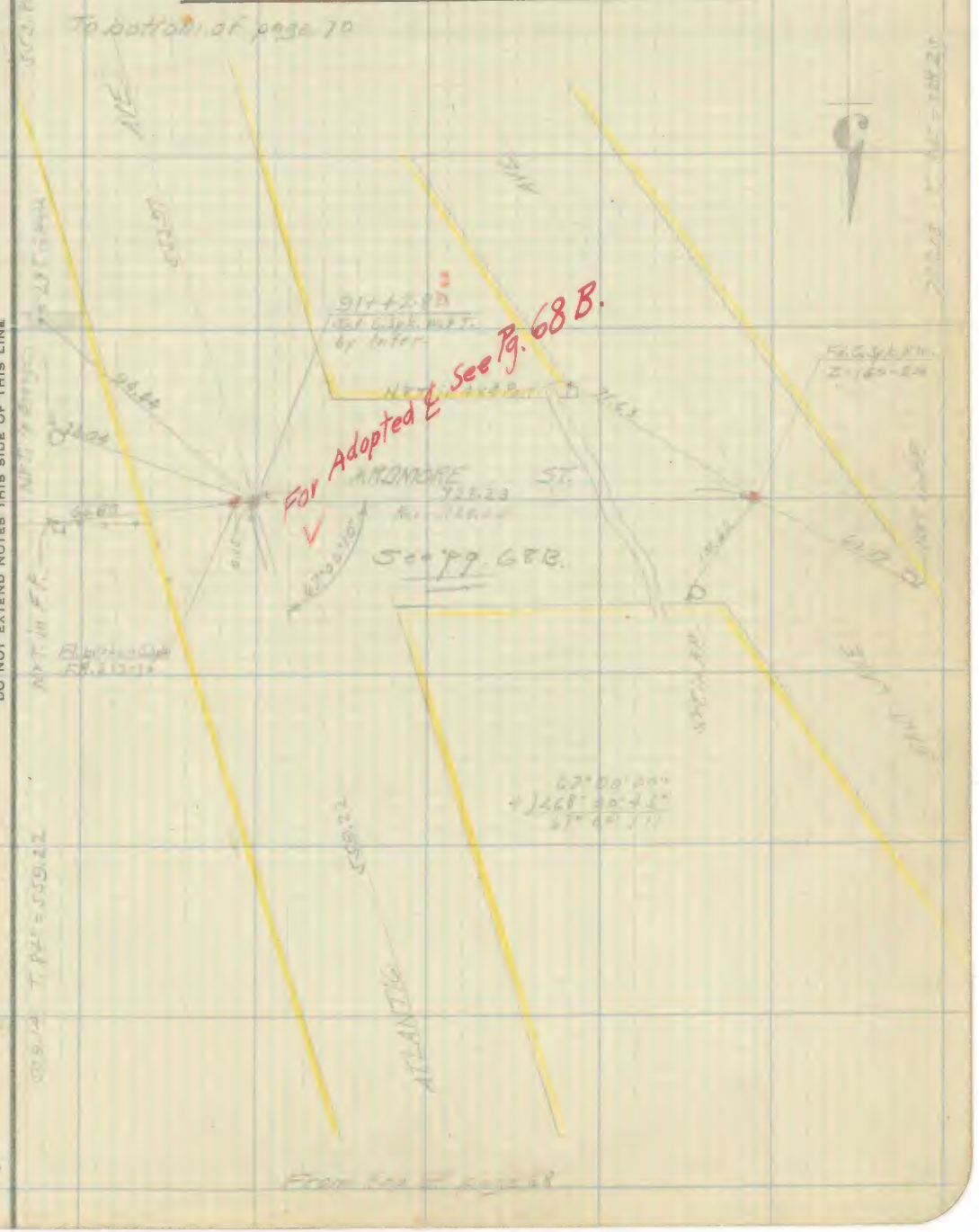

F.B. ______ PG. ______ Chief Party Notes by ______ Date ______

To bottom of page 71

From top of page 63

RETURN TO
LOS ANGELES COUNTY SURVEYOR

DO NOT EXTEND NOTES THIS SIDE OF THIS LINE

NOTE: ANY ADDITION OR CHANGES ON THIS SHEET MUST BE MADE OR CIRCLED IN RED. WITH DATE AND NAME OF PERSON MAKING CHANGE.

Date 6-24-27 Notes by Van Fleet Chief Party Van Fleet F.B. 241 PG. 71

Platted by R. W. Stewart	W. O. No. [illegible] D. S. O. No.
Date July 1927	Location Atlantic Ave
Map No.	Surveyed by A. W. Van Fleet
Platting C'k'd by D. M. Finley	Date 6-24-27
Date July 1927	Indexed

NOTE: ANY ADDITION OR CHANGES ON THIS SHEET MUST BE MADE OR CIRCLED IN RED, WITH DATE AND NAME OF PERSON MAKING CHANGE.

DO NOT EXTEND NOTES THIS SIDE OF THIS LINE

RETURN TO
LOS ANGELES COUNTY SURVEYOR

F.B. 241 Pg. 72 Chief Party Notes by Date

RETURN TO
LOS ANGELES COUNTY SURVEYOR

NOTE: ANY ADDITION OR CHANGES ON THIS SHEET MUST BE MADE OR CIRCLED IN RED, WITH DATE AND NAME OF PERSON MAKING CHANGE.

DO NOT EXTEND NOTES THIS SIDE OF THIS LINE

Date 7-1-22 Notes by Van Fleet Chief Party Van Fleet F.B. 241 PG. 73

Platted by	W. O. No. [illegible] D. S. O. No.
Date	Location [illegible] Ave
Map No.	Surveyed by A.W. Van Fleet
Platting C'k'd by [illegible]	Date [illegible]
Date July [illegible]	Indexed

See bottom of page 74

From top of page 72

NOTE: ANY ADDITION OR CHANGES ON THIS SHEET MUST BE MADE OR CIRCLED IN RED, WITH DATE AND NAME OF PERSON MAKING CHANGE.

DO NOT EXTEND NOTES THIS SIDE OF THIS LINE

RETURN TO
LOS ANGELES COUNTY SURVEYOR

F.B. [illegible] PG. 74 [illegible] Chief Party Notes by [illegible] Date 7-5-27

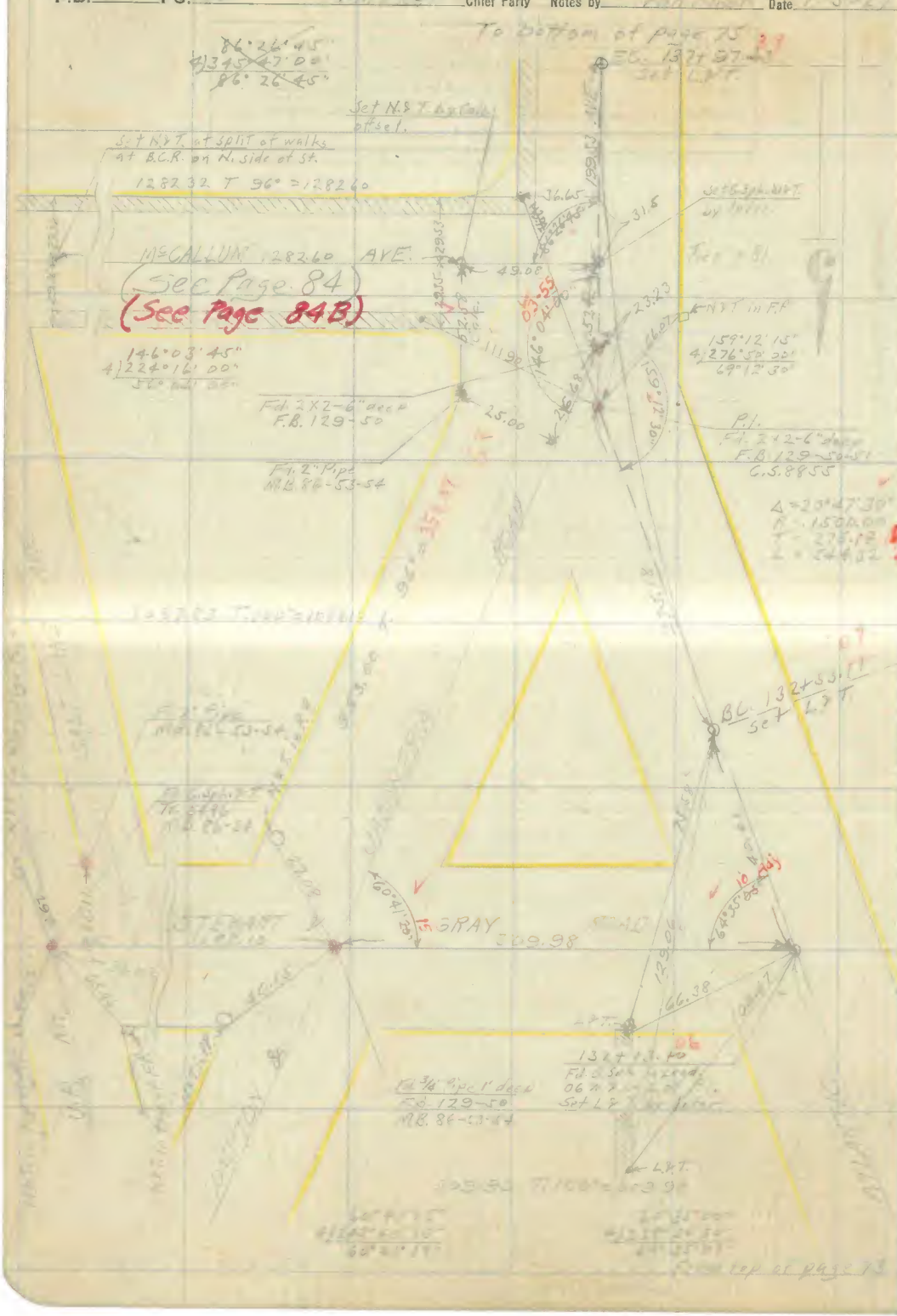

RETURN TO
LOS ANGELES COUNTY SURVEYOR

DO NOT EXTEND NOTES THIS SIDE OF THIS LINE

NOTE: ANY ADDITION OR CHANGES ON THIS SHEET MUST BE MADE OR CIRCLED IN RED. WITH DATE AND NAME OF PERSON MAKING CHANGE.

Date _____ Notes by _____ Chief Party _____ F.B. 241 PG. 75

Platted by _____	W. O. No. _____ D. S. O. No. _____
Date _____	Location _____
Map No. _____	Surveyed by _____
Platting C'k'd by _____	Date _____
Date _____	Indexed _____

NOTE: ANY ADDITION OR CHANGES ON THIS SHEET MUST BE MADE OR CIRCLED IN RED, WITH DATE AND NAME OF PERSON MAKING CHANGE.

DO NOT EXTEND NOTES THIS SIDE OF THIS LINE

RETURN TO LOS ANGELES COUNTY SURVEYOR

F.B. [illegible] PG. 76 [illegible] Chief Party Notes by [illegible] Date [illegible]

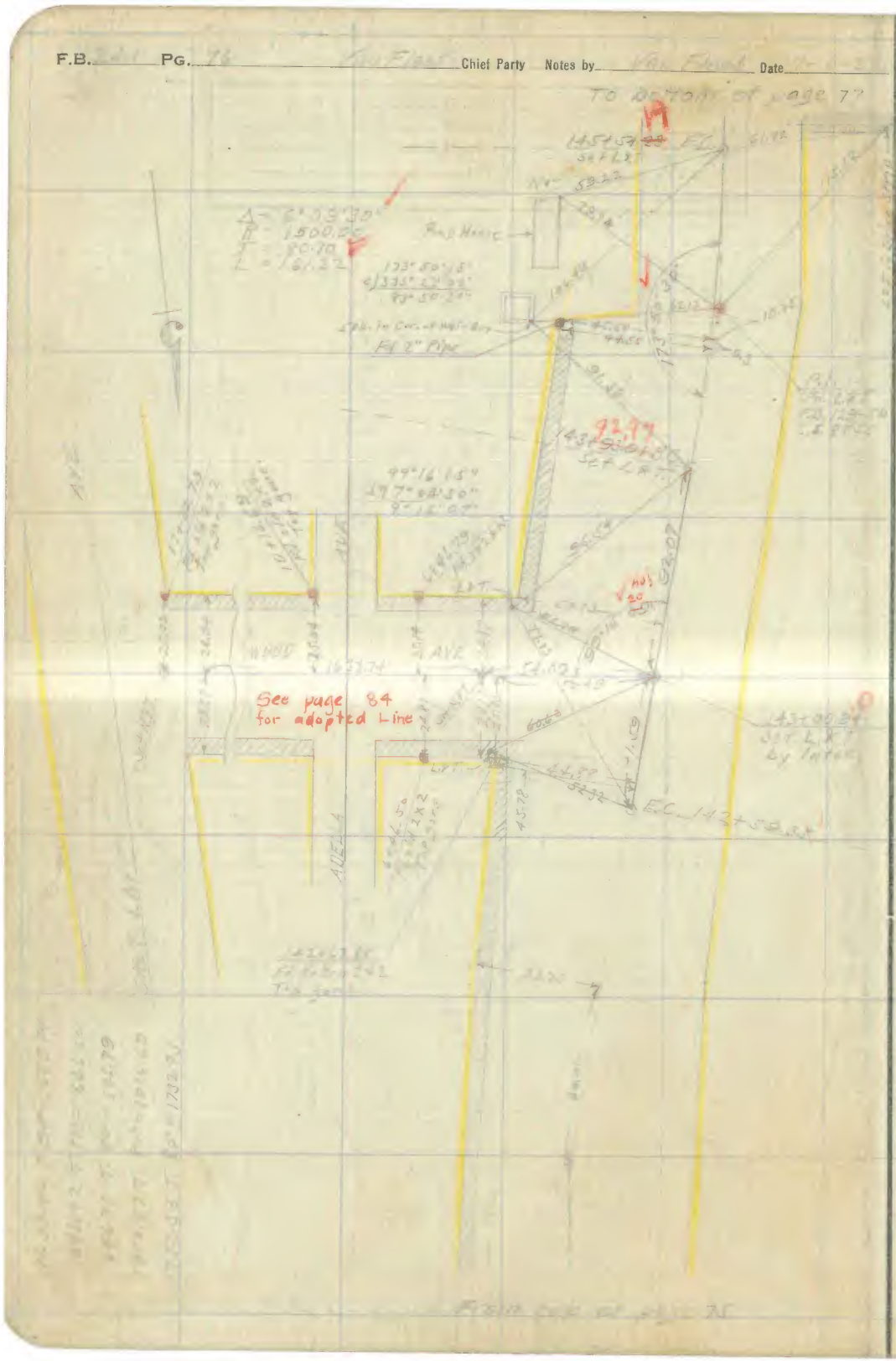

RETURN TO
LOS ANGELES COUNTY SURVEYOR

NOTE: ANY ADDITION OR CHANGES ON THIS SHEET MUST BE MADE OR CIRCLED IN RED, WITH DATE AND NAME OF PERSON MAKING CHANGE.

DO NOT EXTEND NOTES THIS SIDE OF THIS LINE

Date [illegible] Notes by Ken Fleet Chief Party Ken Fleet F.B. 241 PG. 77

Platted by	W. O. No. 4111 D. S. O. No.
Date	Location Atlantic Ave.
Map No.	Surveyed by Ken Fleet
Platting C'k'd by [illegible]	Date [illegible]
Date [illegible]	Indexed

To bottom of page 78

From top of page 76

NOTE: ANY ADDITION OR CHANGES ON THIS SHEET MUST BE MADE OR CIRCLED IN RED, WITH DATE AND NAME OF PERSON MAKING CHANGE.

DO NOT EXTEND NOTES THIS SIDE OF THIS LINE

RETURN TO LOS ANGELES COUNTY SURVEYOR

F.B. 241 PG. 79 Van Fleet Chief Party Notes by Van Fleet Date 7-7-27

From top of Page 72.

RETURN TO
LOS ANGELES COUNTY SURVEYOR

DO NOT EXTEND NOTES THIS SIDE OF THIS LINE

NOTE: ANY ADDITION OR CHANGES ON THIS SHEET MUST BE MADE OR CIRCLED IN RED, WITH DATE AND NAME OF PERSON MAKING CHANGE.

Date 7-7-27 Notes by [illegible] Chief Party [illegible] F.B. 241 PG. 79

Platted by	W. O. No. 241 D. S. O. No.
Date	Location Atlantic Ave.
Map No.	Surveyed by [illegible]
Platting C'k'd by [illegible]	Date 7-7-27
Date July 1927	Indexed



NOTE: ANY ADDITION OR CHANGES ON THIS SHEET MUST BE MADE OR CIRCLED IN RED. WITH DATE AND NAME OF PERSON MAKING CHANGE.

DO NOT EXTEND NOTES THIS SIDE OF THIS LINE

RETURN TO LOS ANGELES COUNTY SURVEYOR

F.B. 741 PG. 80 Chief Party Notes by Date

RETURN TO
LOS ANGELES COUNTY SURVEYOR

DO NOT EXTEND NOTES THIS SIDE OF THIS LINE

NOTE: ANY ADDITION OR CHANGES ON THIS SHEET MUST BE MADE OR CIRCLED IN RED, WITH DATE AND NAME OF PERSON MAKING CHANGE.

Date 7-7-27 Notes by Van Fleet Chief Party Van Fleet F.B. 241 PG. 81

Platted by	W. O. No. 4111 D. S. O. No.
Date	Location Atlantic Ave.
Map No.	Surveyed by A.W. Van Fleet
Platting C'k'd by	Date 7-7-27
Date	Indexed

Ties See pages 24 & 25

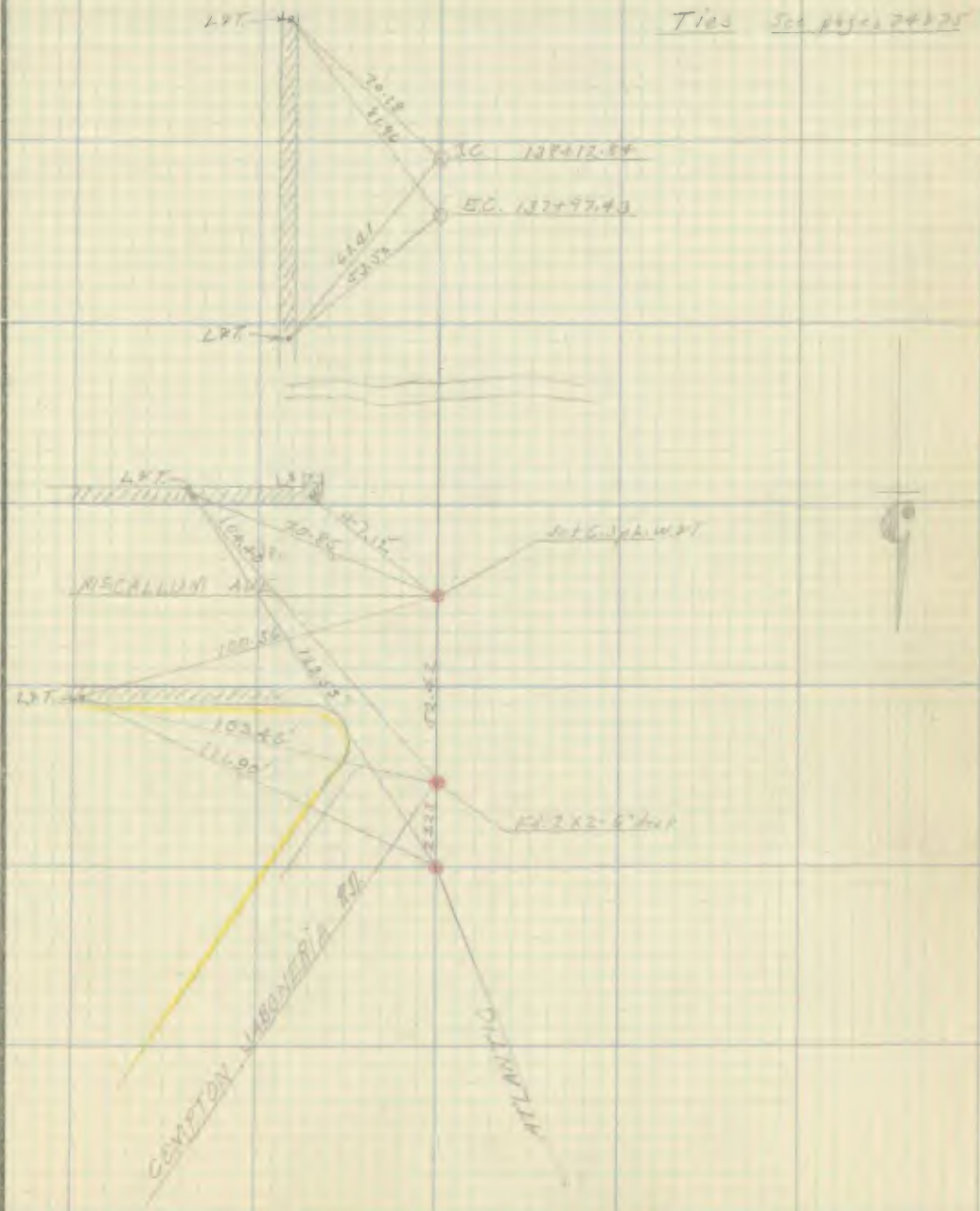

NOTE: ANY ADDITION OR CHANGES ON THIS SHEET MUST BE MADE OR CIRCLED IN RED. WITH DATE AND NAME OF PERSON MAKING CHANGE.

DO NOT EXTEND NOTES THIS SIDE OF THIS LINE

RETURN TO LOS ANGELES COUNTY SURVEYOR

F.B. 241 PG. 82 Chief Party Notes by Date

RETURN TO
LOS ANGELES COUNTY SURVEYOR

NOTE: ANY ADDITION OR CHANGES ON THIS SHEET MUST BE MADE OR CIRCLED IN RED. WITH DATE AND NAME OF PERSON MAKING CHANGE.

DO NOT EXTEND NOTES THIS SIDE OF THIS LINE

Date 3-14-27 Notes by Van Fleet Chief Party Van Fleet F. B. 241 PG. 83

Platted by	W. O. No. 4155 D. S. O. No.
Date	Location Atlantic Blvd.
Map No.	Surveyed by A.W. Van Fleet
Platting C'k'd by	Date 3-14-27
Date	Indexed

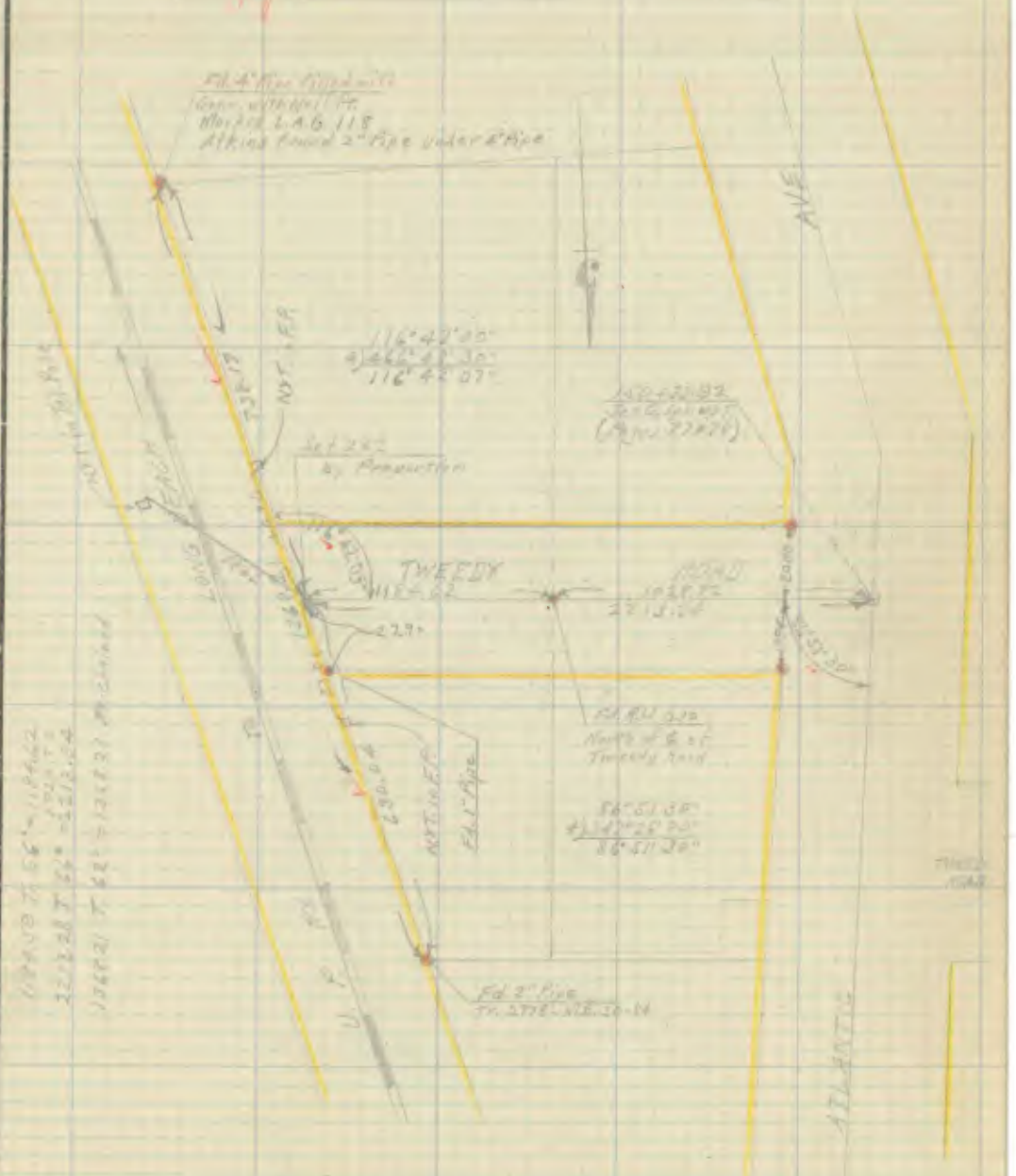

Note: ANY ADDITIONS OR CHANGES ON THIS SHEET MUST BE MADE OR CIRCLED IN Red. WITH DATE AND NAME OF PERSON MAKING CHANGE.

Do not extend notes this side of this line

RETURN TO LOS ANGELES COUNTY SURVEYOR

F.B. [illegible] PG. [illegible] Van Fleet Chief Party Notes by Van Fleet Date 9-16-27

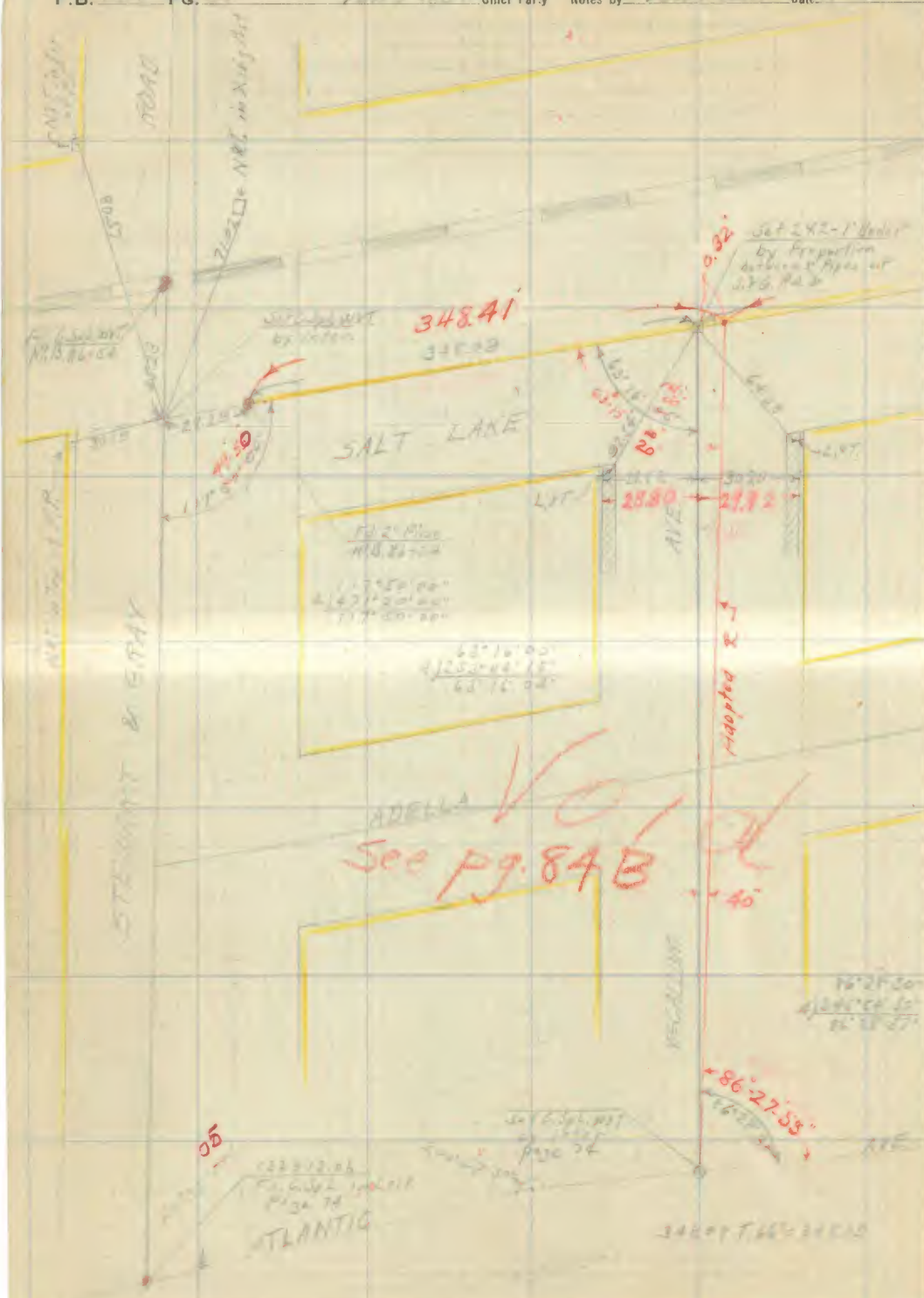

RETURN TO

LOS ANGELES COUNTY SURVEYOR

Do not extend notes this side of this line

Note: ANY ADDITIONS OR CHANGES ON THIS SHEET MUST BE MADE OR CIRCLED IN **Red.** WITH DATE AND NAME OF PERSON MAKING CHANGE.

Date 9-19-57 Notes by [illegible] Chief Party [illegible] F. B. 241 PG. 84

Platted by [illegible]	W. O. No. [illegible] D. S. O. No.
Date [illegible]	Location [illegible]
Map No.	Surveyed by [illegible]
Plotting C'k'd by [illegible]	Date 3-19-57
Date Oct. 1957	Indexed

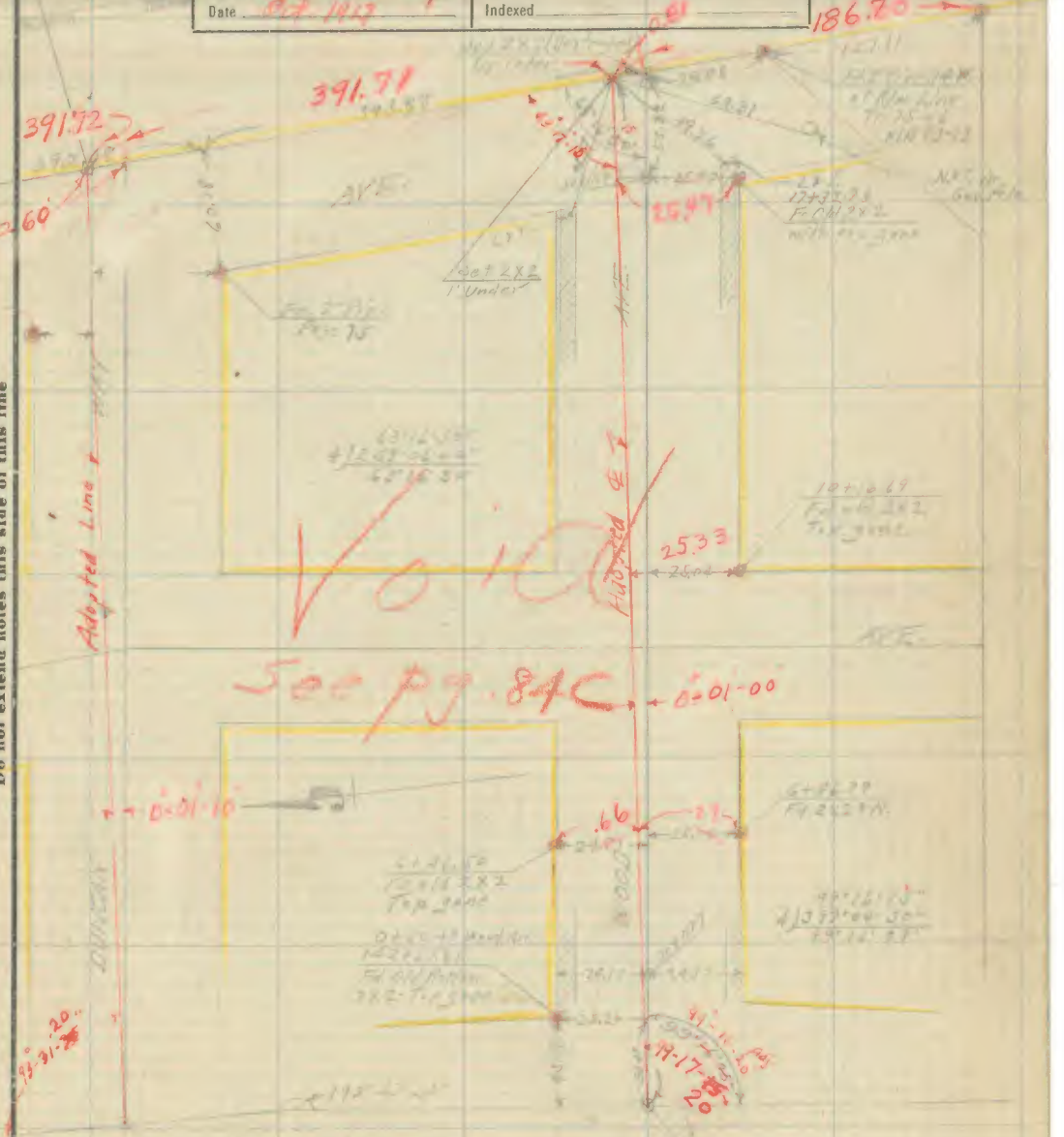

Notes: ANY ADDITIONS OR CHANGES ON THIS SHEET MUST BE MADE OR CIRCLED IN Red. WITH DATE AND NAME OF PERSON MAKING CHANGE.

Do not extend notes this side of this line

RETURN TO LOS ANGELES COUNTY SURVEYOR

F.B. 241 Pg. 84A Van Fleet Chief Party Notes by Van Fleet Date 9-21-27

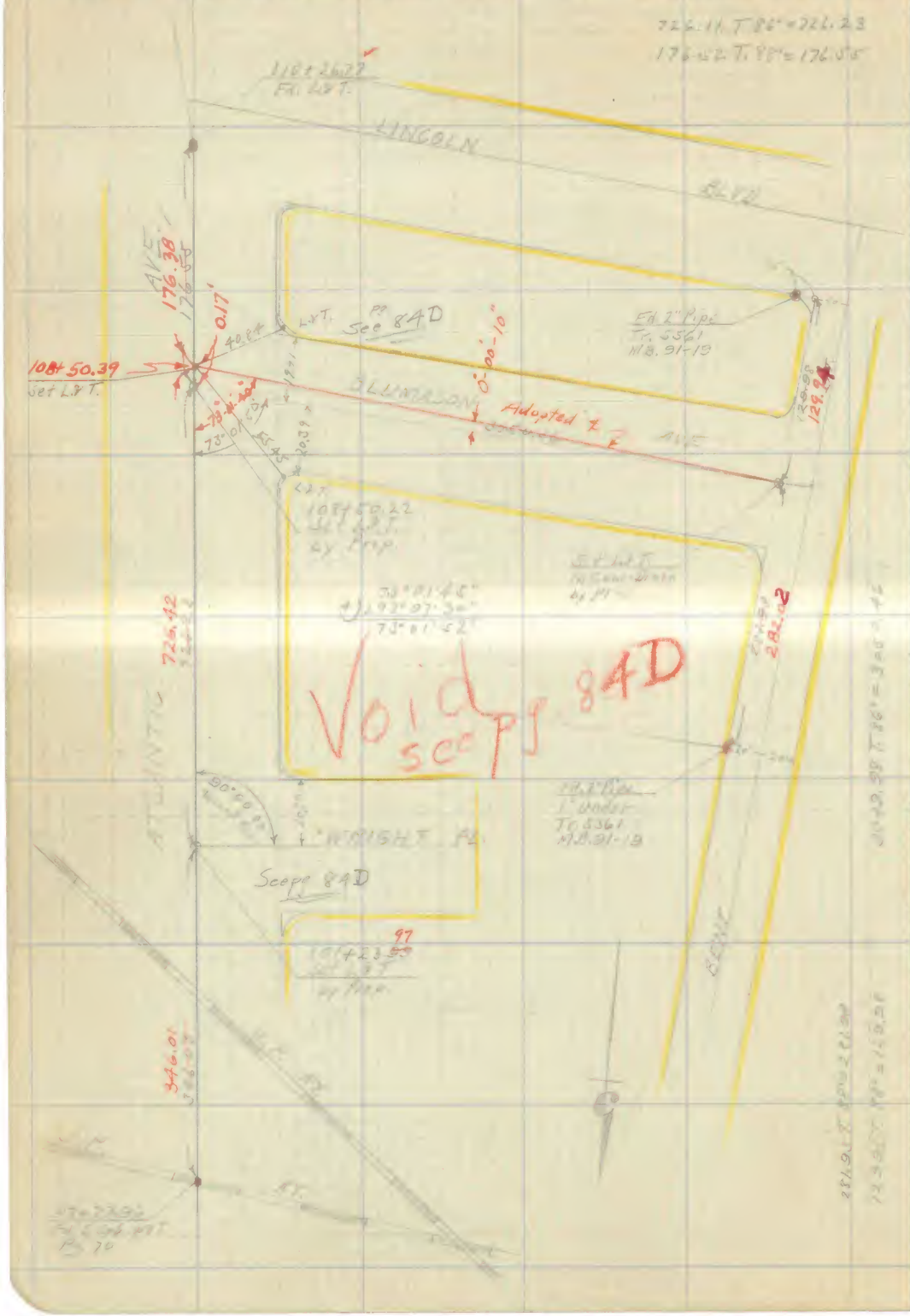

RETURN TO

LOS ANGELES COUNTY SURVEYOR

Do not extend notes this side of this line

Note: ANY ADDITIONS OR CHANGES ON THIS SHEET MUST BE MADE OR CIRCLED IN Red. WITH DATE AND NAME OF PERSON MAKING CHANGE.

Date 11-2-27 Notes by Moore Chief Party Moore F. B. 241 PG. 84B

Platted by	W. O. No. 5111 D. S. O. No.
Date	Location Atlantic Ave
Map No.	Surveyed by L. D. Moore
Platting C'k'd by	Date 11-2-27
Date	Indexed

Note: ANY ADDITIONS OR CHANGES ON THIS SHEET MUST BE MADE OR CIRCLED IN Red. WITH DATE AND NAME OF PERSON MAKING CHANGE.

Do not extend notes this side of this line

RETURN TO LOS ANGELES COUNTY SURVEYOR

F.B. 241 PG. 84C Chief Party Notes by Date

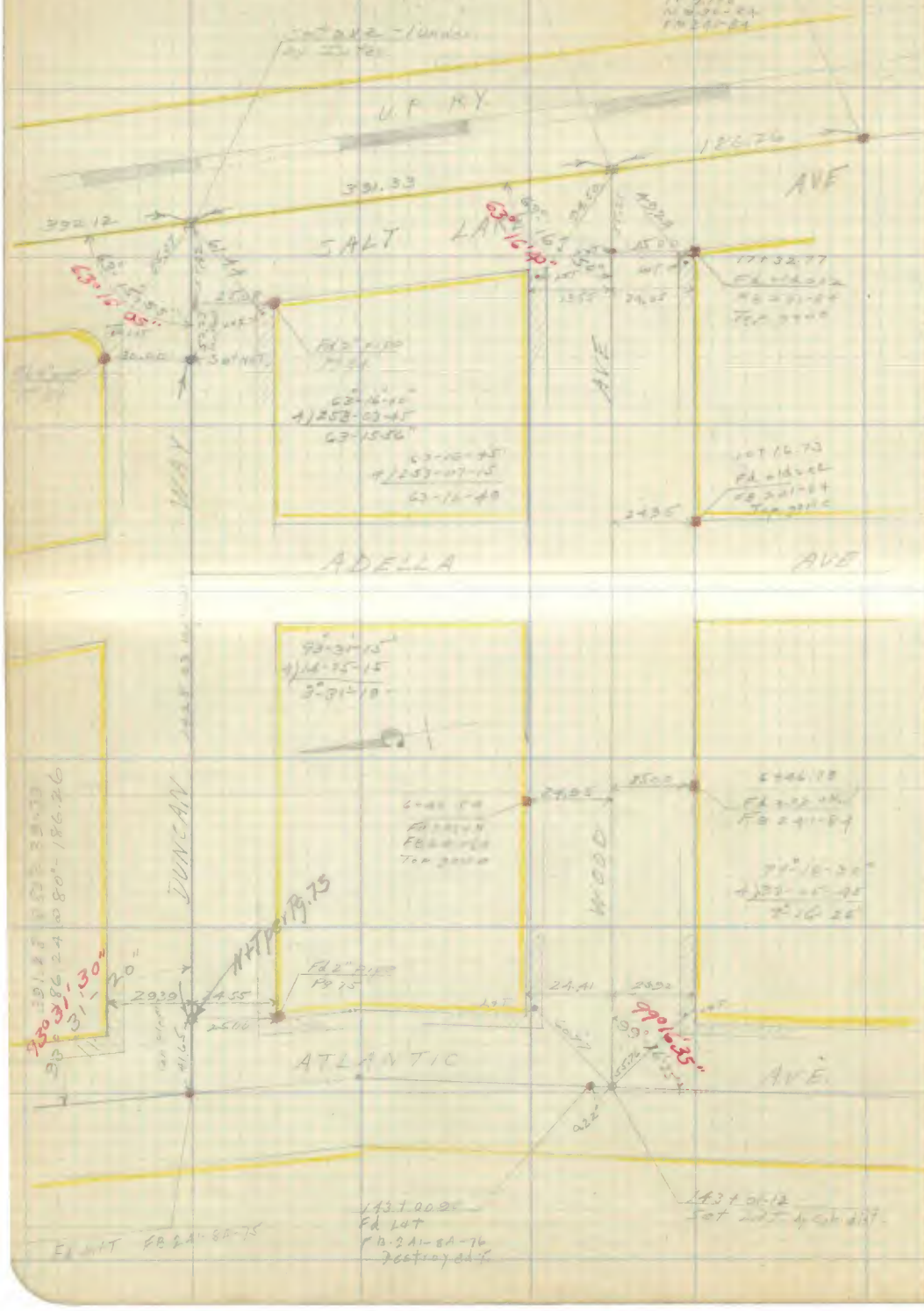

RETURN TO
LOS ANGELES COUNTY SURVEYOR
Do not extend notes this side of this line

Note: ANY ADDITIONS OR CHANGES ON THIS SHEET MUST BE MADE OR CIRCLED IN **Red.** WITH DATE AND NAME OF PERSON MAKING CHANGE.

Date 11-1-27 Notes by Moore Chief Party Moore F. B. 241 PG. 84D

Platted by	W. O. No. 4111 D. S. O. No.
Date	Location Atlantic Ave
Map No.	Surveyed by L D Moore
Platting C'k'd by	Date 11-1-27
Date	Indexed

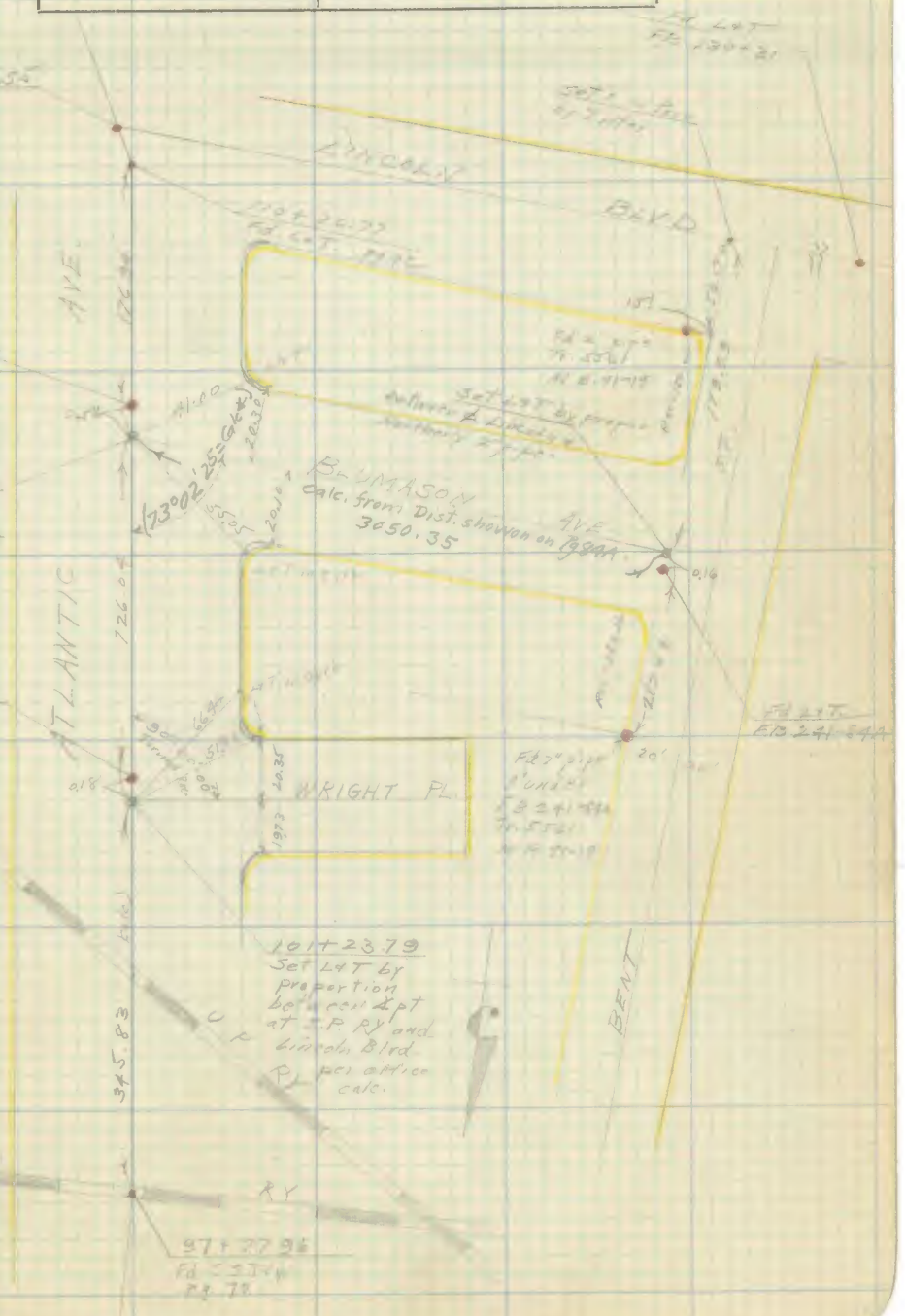

Note: ANY ADDITIONS OR CHANGES ON THIS SHEET MUST BE MADE OR CIRCLED IN Red. WITH DATE AND NAME OF PERSON MAKING CHANGE.

Do not extend notes this side of this line

RETURN TO LOS ANGELES COUNTY SURVEYOR

F.B. _____ PG. _____ Chief Party Notes by _____ Date _____

RETURN TO

LOS ANGELES COUNTY SURVEYOR

Do not extend notes this side of this line

Note: ANY ADDITIONS OR CHANGES ON THIS SHEET MUST BE MADE OR CIRCLED IN **Red.** WITH DATE AND NAME OF PERSON MAKING CHANGE.

Date _____ Notes by _____ Chief Party _____ F.B. 241 PG. 85

Platted by _____	W. O. No. _____ D. S. O. No. _____
Date _____	Location _____
Map No. _____	Surveyed by _____
Platting C'k'd by _____	Date _____
Date _____	Indexed _____

Topography
of
Atlantic Avenue
from
Randolph Street
to
Tweedy Road - South
W. O. No. 411
June - July 1929

Pages 85-134

NOTE: ANY ADDITION OR CHANGES ON THIS SHEET MUST BE MADE OR CIRCLED IN RED. WITH DATE AND NAME OF PERSON MAKING CHANGE.

DO NOT EXTEND NOTES THIS SIDE OF THIS LINE

RETURN TO
LOS ANGELES COUNTY SURVEYOR

F.B. 741 PG. 96 Chief Party Notes by _____ Date _____

RETURN TO
LOS ANGELES COUNTY SURVEYOR

NOTE: ANY ADDITION OR CHANGES ON THIS SHEET MUST BE MADE OR CIRCLED IN RED. WITH DATE AND NAME OF PERSON MAKING CHANGE.

DO NOT EXTEND NOTES THIS SIDE OF THIS LINE

Date _____ Notes by _____ Chief Party _____ F.B. 241 PG. 87

Platted by R. W. Stewart	W. O. No. _____ D. S. O. No. _____
Date Sept. 1922	Location _____
Map No. _____	Surveyed by _____
Platting C'k'd by Del Fries	Date _____
Date Sept. 1922	Indexed _____

NOTE: ANY ADDITION OR CHANGES ON THIS SHEET MUST BE MADE OR CIRCLED IN RED, WITH DATE AND NAME OF PERSON MAKING CHANGE.

DO NOT EXTEND NOTES THIS SIDE OF THIS LINE

RETURN TO LOS ANGELES COUNTY SURVEYOR

F.B. 241 PG. 88 M. Hayes Chief Party Notes by [illegible] Date [illegible]

From bot. page 87

RETURN TO
LOS ANGELES COUNTY SURVEYOR

NOTE: ANY ADDITION OR CHANGES ON THIS SHEET MUST BE MADE OR CIRCLED IN RED. WITH DATE AND NAME OF PERSON MAKING CHANGE.

DO NOT EXTEND NOTES THIS SIDE OF THIS LINE

Date _____ Notes by _____ Chief Party _____ F.B. 241 PG. 89

Platted by Stewart	W. O. No. _____ D. S. O. No. _____
Date Sept. 1927	Location _____
Map No. 1958	Surveyed by _____
Platting C'k'd by Finley	Date _____
Date Sept. 1927	Indexed _____

NOTE: ANY ADDITION OR CHANGES ON THIS SHEET MUST BE MADE OR CIRCLED IN RED. WITH DATE AND NAME OF PERSON MAKING CHANGE.

DO NOT EXTEND NOTES THIS SIDE OF THIS LINE

RETURN TO
LOS ANGELES COUNTY SURVEYOR

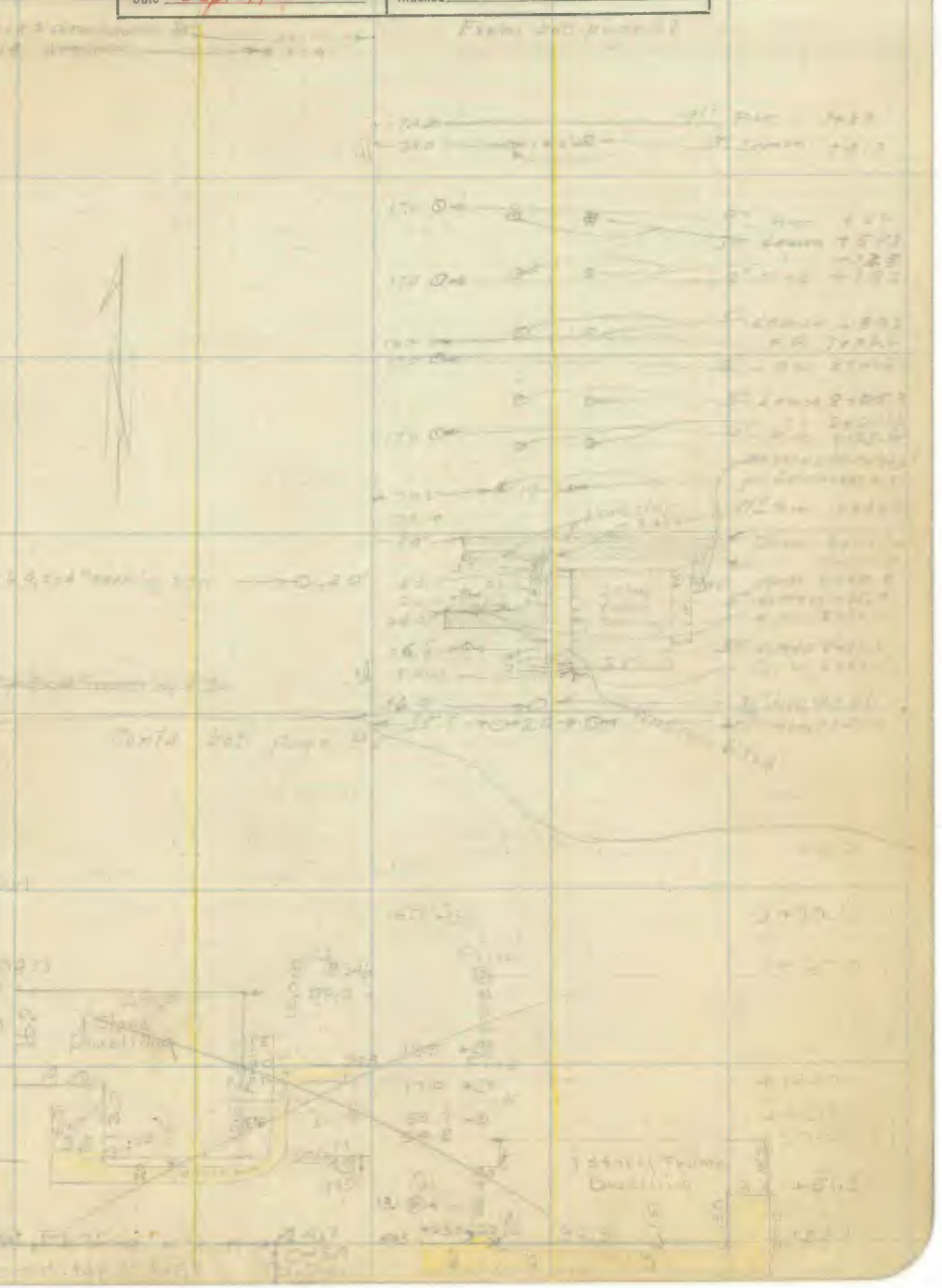

F.B. 711 PG. 90 Chief Party Notes by Date

RETURN TO
LOS ANGELES COUNTY SURVEYOR

DO NOT EXTEND NOTES THIS SIDE OF THIS LINE

NOTE: ANY ADDITION OR CHANGES ON THIS SHEET MUST BE MADE OR CIRCLED IN RED. WITH DATE AND NAME OF PERSON MAKING CHANGE.

Date _____ Notes by _____ Chief Party _____ F.B. 241 PG. 91

Platted by Stewart	W. O. No. _____ D. S. O. No. _____
Date Sept 1927	Location _____
Map No. 8959	Surveyed by _____
Platting C'k'd by [illegible]	Date _____
Date Sept 1927	Indexed _____

NOTE: ANY ADDITION OR CHANGES ON THIS SHEET MUST BE MADE OR CIRCLED IN RED, WITH DATE AND NAME OF PERSON MAKING CHANGE.

DO NOT EXTEND NOTES THIS SIDE OF THIS LINE

RETURN TO
LOS ANGELES COUNTY SURVEYOR



F.B. 291 PG. 91 Chief Party Notes by Date

RETURN TO
LOS ANGELES COUNTY SURVEYOR

DO NOT EXTEND NOTES THIS SIDE OF THIS LINE

NOTE: ANY ADDITION OR CHANGES ON THIS SHEET MUST BE MADE OR CIRCLED IN RED. WITH DATE AND NAME OF PERSON MAKING CHANGE.

Date _____ Notes by _____ Chief Party _____ F.B. 241 PG. 93

Platted by Stewart	W. O. No. _____ D. S. O. No. _____
Date Sept 1957	Location _____
Map No. 9958	Surveyed by _____
Platting C'k'd by Cooley	Date _____
Date Sept 1957	Indexed _____

NOTE: ANY ADDITION OR CHANGES ON THIS SHEET MUST BE MADE OR CIRCLED IN RED, WITH DATE AND NAME OF PERSON MAKING CHANGE.

DO NOT EXTEND NOTES THIS SIDE OF THIS LINE

RETURN TO LOS ANGELES COUNTY SURVEYOR

F.B. 241 PG. 84 E.E. Carlson Chief Party Notes by [illegible] Date [illegible]

RETURN TO
LOS ANGELES COUNTY SURVEYOR

DO NOT EXTEND NOTES THIS SIDE OF THIS LINE

NOTE: ANY ADDITION OR CHANGES ON THIS SHEET MUST BE MADE OR CIRCLED IN RED. WITH DATE AND NAME OF PERSON MAKING CHANGE.

Date _____ Notes by _____ Chief Party _____ F.B. 241 PG. 95

Platted by Stewart	W. O. No. _____ D. S. O. No. _____
Date Sept. 1927	Location _____
Map No. 8958	Surveyed by _____
Platting C'k'd by Finky	Date _____
Date Sept. 1927	Indexed _____

NOTE: ANY ADDITION OR CHANGES ON THIS SHEET MUST BE MADE OR CIRCLED IN RED. WITH DATE AND NAME OF PERSON MAKING CHANGE.

DO NOT EXTEND NOTES THIS SIDE OF THIS LINE

RETURN TO LOS ANGELES COUNTY SURVEYOR

F.B. 221 PG. 96 Chief Party Notes by Date

RETURN TO
LOS ANGELES COUNTY SURVEYOR

DO NOT EXTEND NOTES THIS SIDE OF THIS LINE

NOTE: ANY ADDITION OR CHANGES ON THIS SHEET MUST BE MADE OR CIRCLED IN RED. WITH DATE AND NAME OF PERSON MAKING CHANGE.

Date [illegible] Notes by [illegible] Chief Party [illegible] F.B. 241 PG. 97

Platted by Stewart	W. O. No. [illegible] D. S. O. No.
Date Sept. 1927	Location [illegible]
Map No. 8958	Surveyed by [illegible]
Platting C'k'd by Finley	Date [illegible]
Date Sept. 1927	Indexed

Cont'd at bot page 98.



Form [illegible] page 96

NOTE: ANY ADDITION OR CHANGES ON THIS SHEET MUST BE MADE OR CIRCLED IN RED, WITH DATE AND NAME OF PERSON MAKING CHANGE.

RETURN TO LOS ANGELES COUNTY SURVEYOR

DO NOT EXTEND NOTES THIS SIDE OF THIS LINE

F.B. 791 PG. 98 W. Hayes Chief Party Notes by [illegible] Date 6-27-27

Cont'd at bot. page 99

RETURN TO
LOS ANGELES COUNTY SURVEYOR

DO NOT EXTEND NOTES THIS SIDE OF THIS LINE

NOTE: ANY ADDITION OR CHANGES ON THIS SHEET MUST BE MADE OR CIRCLED IN RED. WITH DATE AND NAME OF PERSON MAKING CHANGE.

Date _____ Notes by _____ Chief Party _____ F.B. 241 PG. 99

Platted by _____	W. O. No. _____ D. S. O. No. _____
Date Sept 1927	Location _____
Map No. 12958	Surveyed by _____
Platting C'k'd by Finley	Date _____
Date Sept 1927	Indexed _____

NOTE: ANY ADDITION OR CHANGES ON THIS SHEET MUST BE MADE OR CIRCLED IN RED. WITH DATE AND NAME OF PERSON MAKING CHANGE.

RETURN TO LOS ANGELES COUNTY SURVEYOR

DO NOT EXTEND NOTES THIS SIDE OF THIS LINE

F.B. 241 PG. 100 M. Hayes Chief Party Notes by M. H. Date 6-27-37

Cont'd at bot. page 101

RETURN TO
LOS ANGELES COUNTY SURVEYOR

NOTE: ANY ADDITION OR CHANGES ON THIS SHEET MUST BE MADE OR CIRCLED IN RED. WITH DATE AND NAME OF PERSON MAKING CHANGE.

DO NOT EXTEND NOTES THIS SIDE OF THIS LINE

Date 6-28-27 Notes by [illegible] Chief Party [illegible] F.B. 241 PG. 101

Platted by [illegible]	W. O. No. [illegible] D. S. O. No.
Date [illegible]	Location [illegible]
Map No. 8951	Surveyed by [illegible]
Platting C'k'd by [illegible]	Date [illegible]
Date [illegible]	Indexed



NOTE: ANY ADDITION OR CHANGES ON THIS SHEET MUST BE MADE OR CIRCLED IN RED, WITH DATE AND NAME OF PERSON MAKING CHANGE.

DO NOT EXTEND NOTES THIS SIDE OF THIS LINE

RETURN TO LOS ANGELES COUNTY SURVEYOR

F.B. 241 PG. 102 M. Hayes Chief Party Notes by M.H. Date 6-28-77

Cont'd bot page 103

212.0 — Deadman 40+25

203.0 — T. Pole 41+06.2

Hue

26.7 — Water Meter 43.0

19.0 — 4" Parking Lot 34+21.7

Sewer Pole — 0+00

Atlantic

203.0 — T. Pole +69.0

41.0 — 4" Apric +01.4

25.0 — Wire Fence — Fence +28.6

54.0 — 5" Apricot +15.6

54.0 — 3/4" Nod 38+01.2

Corn 38+00

54.0 — 5" Palm +3.5

8" Cacia +2.0

Walk +8.1

8" Palm +3.8

Corn +71.7

Guard +6.0

Shrub +5.8

37+55.8 P. Pole — 0+00

37.5 — 12" Oak Sewer Lead 37+57.7

33.3 — Walk 37+51.0

Water Pole 37+44.5

37+36.3

T. Pole 37+33.1

From the page 101



RETURN TO
LOS ANGELES COUNTY SURVEYOR

DO NOT EXTEND NOTES THIS SIDE OF THIS LINE

NOTE: ANY ADDITION OR CHANGES ON THIS SHEET MUST BE MADE OR CIRCLED IN RED, WITH DATE AND NAME OF PERSON MAKING CHANGE.

Date 6-28-27 Notes by [illegible] Chief Party [illegible] F.B. 241 PG. 103

Platted by Stewart	W. O. No. [illegible] D. S. O. No.
Date Sept 1927	Location [illegible]
Map No. [illegible]	Surveyed by [illegible]
Platting C'k'd by Finley	Date June [illegible]
Date Sept. 1927	Indexed

NOTE: ANY ADDITION OR CHANGES ON THIS SHEET MUST BE MADE OR CIRCLED IN RED. WITH DATE AND NAME OF PERSON MAKING CHANGE.

RETURN TO LOS ANGELES COUNTY SURVEYOR

DO NOT EXTEND NOTES THIS SIDE OF THIS LINE

F.B. 241 PG. 104 Chief Party Notes by Date 7-8-22

Cont'd bot. page 105.

RETURN TO
LOS ANGELES COUNTY SURVEYOR

DO NOT EXTEND NOTES THIS SIDE OF THIS LINE

NOTE: ANY ADDITION OR CHANGES ON THIS SHEET MUST BE MADE OR CIRCLED IN RED. WITH DATE AND NAME OF PERSON MAKING CHANGE.

Date _____ Notes by _____ Chief Party _____ F.B. 241 Pg. 105

Platted by Stewart	W. O. No. _____ D. S. O. No. _____
Date Sept. 1927	Location _____
Map No. 2958	Surveyed by _____
Platting C'k'd by Finley	Date _____
Date Sept. 1927	Indexed _____

NOTE: ANY ADDITION OR CHANGES ON THIS SHEET MUST BE MADE OR CIRCLED IN RED. WITH DATE AND NAME OF PERSON MAKING CHANGE.

DO NOT EXTEND NOTES THIS SIDE OF THIS LINE

RETURN TO LOS ANGELES COUNTY SURVEYOR



F.B. 241 PG. 106 Chief Party Notes by Date



RETURN TO
LOS ANGELES COUNTY SURVEYOR

NOTE: ANY ADDITION OR CHANGES ON THIS SHEET MUST BE MADE OR CIRCLED IN RED. WITH DATE AND NAME OF PERSON MAKING CHANGE.

DO NOT EXTEND NOTES THIS SIDE OF THIS LINE

Date [illegible] Notes by [illegible] Chief Party [illegible] F.B. 241 Pg. 107

Platted by Stewart	W. O. No. [illegible] D. S. O. No. [illegible]
Date Sept. 1927	Location [illegible]
Map No. 8958	Surveyed by [illegible]
Platting C'k'd by Finley	Date [illegible]
Date Sept. 1927	Indexed [illegible]

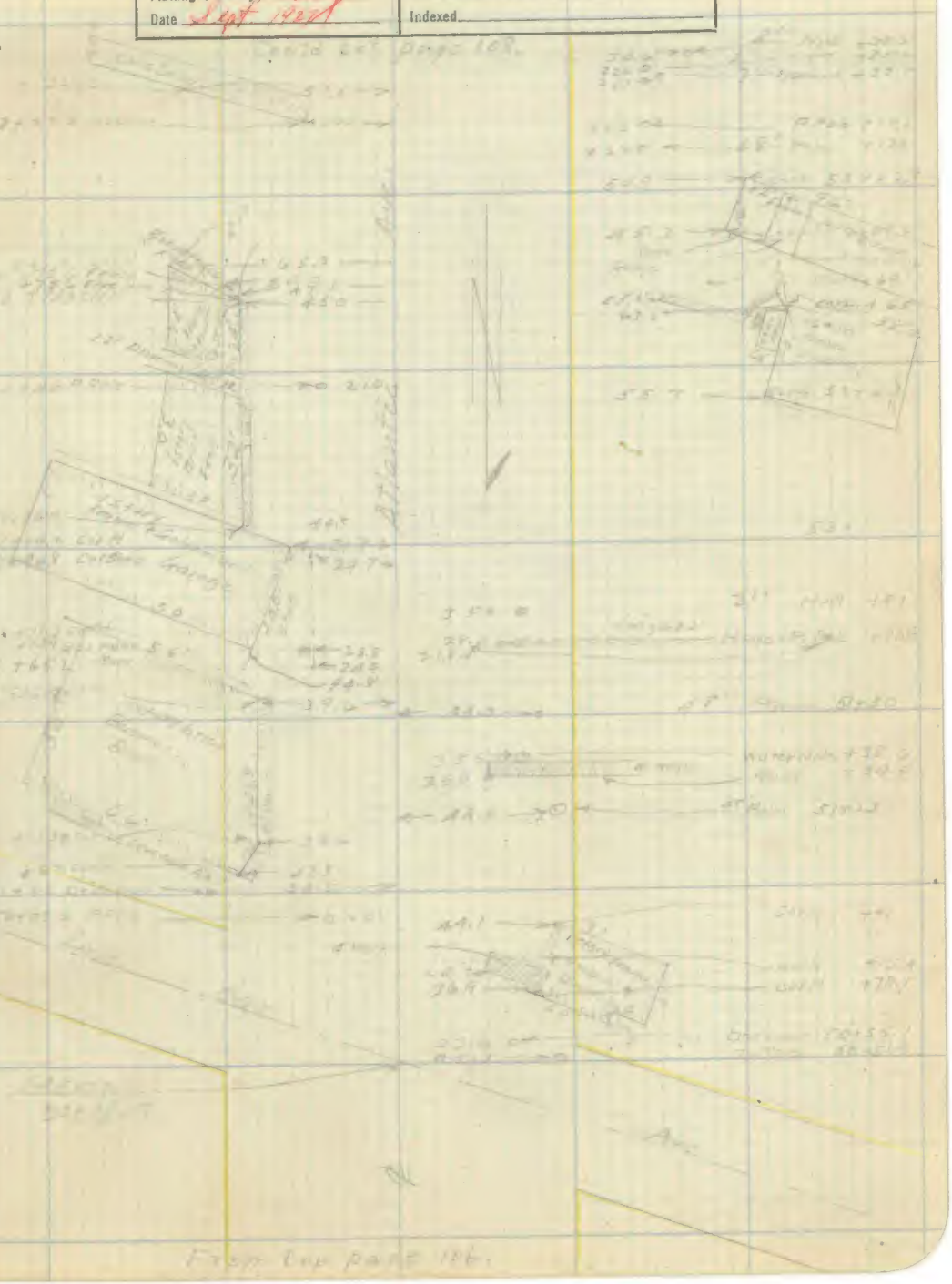

NOTE: ANY ADDITION OR CHANGES ON THIS SHEET MUST BE MADE OR CIRCLED IN RED, WITH DATE AND NAME OF PERSON MAKING CHANGE.

RETURN TO LOS ANGELES COUNTY SURVEYOR

DO NOT EXTEND NOTES THIS SIDE OF THIS LINE

F.B. [illegible] PG. 108 Chief Party Notes by [illegible] Date [illegible]

Cont. bot. page 107

From top page 107

RETURN TO
LOS ANGELES COUNTY SURVEYOR

DO NOT EXTEND NOTES THIS SIDE OF THIS LINE

NOTE: ANY ADDITION OR CHANGES ON THIS SHEET MUST BE MADE OR CIRCLED IN RED. WITH DATE AND NAME OF PERSON MAKING CHANGE.

Date _____ Notes by _____ Chief Party _____ F.B. 241 PG. 109

Platted by Stewart	W. O. No. _____ D. S. O. No. _____
Date Sept 1927	Location _____
Map No. 8958	Surveyed by _____
Platting C'k'd by _____	Date _____
Date Sept 1927	Indexed _____

NOTE: ANY ADDITION OR CHANGES ON THIS SHEET MUST BE MADE OR CIRCLED IN RED, WITH DATE AND NAME OF PERSON MAKING CHANGE.

DO NOT EXTEND NOTES THIS SIDE OF THIS LINE

RETURN TO LOS ANGELES COUNTY SURVEYOR

F.B. 220 PG. 110 M. Hayes Chief Party Notes by M. H. Date 6-29-27

RETURN TO
LOS ANGELES COUNTY SURVEYOR

DO NOT EXTEND NOTES THIS SIDE OF THIS LINE

NOTE: ANY ADDITION OR CHANGES ON THIS SHEET MUST BE MADE OR CIRCLED IN RED. WITH DATE AND NAME OF PERSON MAKING CHANGE.

Date 6-20-22 Notes by [illegible] Chief Party [illegible] F.B. 241 Pg. 111

Platted by Stewart	W. O. No. ____ D. S. O. No. ____
Date Sept. 1927	Location [illegible]
Map No. 1958	Surveyed by [illegible]
Platting C'k'd by Finley	Date [illegible]
Date Sept 1927	Indexed ____

NOTE: ANY ADDITION OR CHANGES ON THIS SHEET MUST BE MADE OR CIRCLED IN RED, WITH DATE AND NAME OF PERSON MAKING CHANGE.

RETURN TO LOS ANGELES COUNTY SURVEYOR

DO NOT EXTEND NOTES THIS SIDE OF THIS LINE

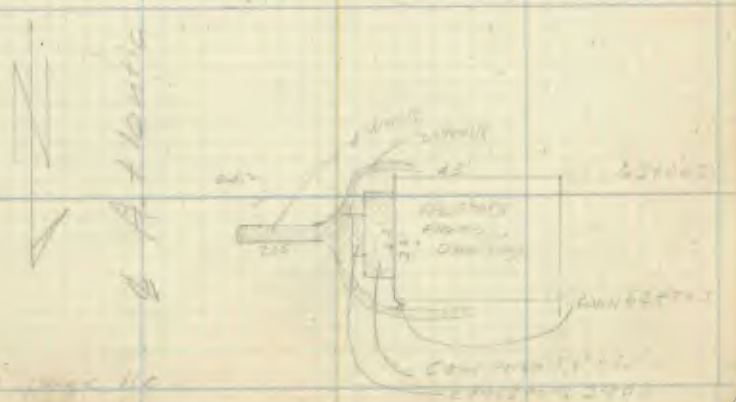

F.B. 2-[illegible] PG. 112 M. Hayes Chief Party Notes by M.H. Date 6-30-27

Cont'd to Page 113

From top page 111

RETURN TO
LOS ANGELES COUNTY SURVEYOR

NOTE: ANY ADDITION OR CHANGES ON THIS SHEET MUST BE MADE OR CIRCLED IN RED. WITH DATE AND NAME OF PERSON MAKING CHANGE.

DO NOT EXTEND NOTES THIS SIDE OF THIS LINE

Date _____ Notes by _____ Chief Party _____ F.B. 241 PG 113

Platted by Stewart	W. O. No. _____ D. S. O. No. _____
Date Sept. 1927	Location _____
Map No. 8458	Surveyed by _____
Platting C'k'd by Finley	Date _____
Date Sept. 1927	Indexed _____

NOTE: ANY ADDITION OR CHANGES ON THIS SHEET MUST BE MADE OR CIRCLED IN RED, WITH DATE AND NAME OF PERSON MAKING CHANGE.

RETURN TO LOS ANGELES COUNTY SURVEYOR

DO NOT EXTEND NOTES THIS SIDE OF THIS LINE



F.B. [illegible] PG. 114 [illegible] Chief Party Notes by [illegible] Date [illegible]

Cont'd bot page 115

RETURN TO
LOS ANGELES COUNTY SURVEYOR

NOTE: ANY ADDITION OR CHANGES ON THIS SHEET MUST BE MADE OR CIRCLED IN RED. WITH DATE AND NAME OF PERSON MAKING CHANGE.

DO NOT EXTEND NOTES THIS SIDE OF THIS LINE

Date _____ Notes by _____ Chief Party _____ F.B. 241 Pg. 115

Platted by J. Stewart	W. O. No. _____ D. S. O. No. _____
Date Sept. 1927	Location _____
Map No. 8958	Surveyed by _____
Platting C'k'd by Finley	Date _____
Date Sept 1927	Indexed _____

NOTE: ANY ADDITION OR CHANGES ON THIS SHEET MUST BE MADE OR CIRCLED IN RED, WITH DATE AND NAME OF PERSON MAKING CHANGE.

DO NOT EXTEND NOTES THIS SIDE OF THIS LINE

RETURN TO
LOS ANGELES COUNTY SURVEYOR

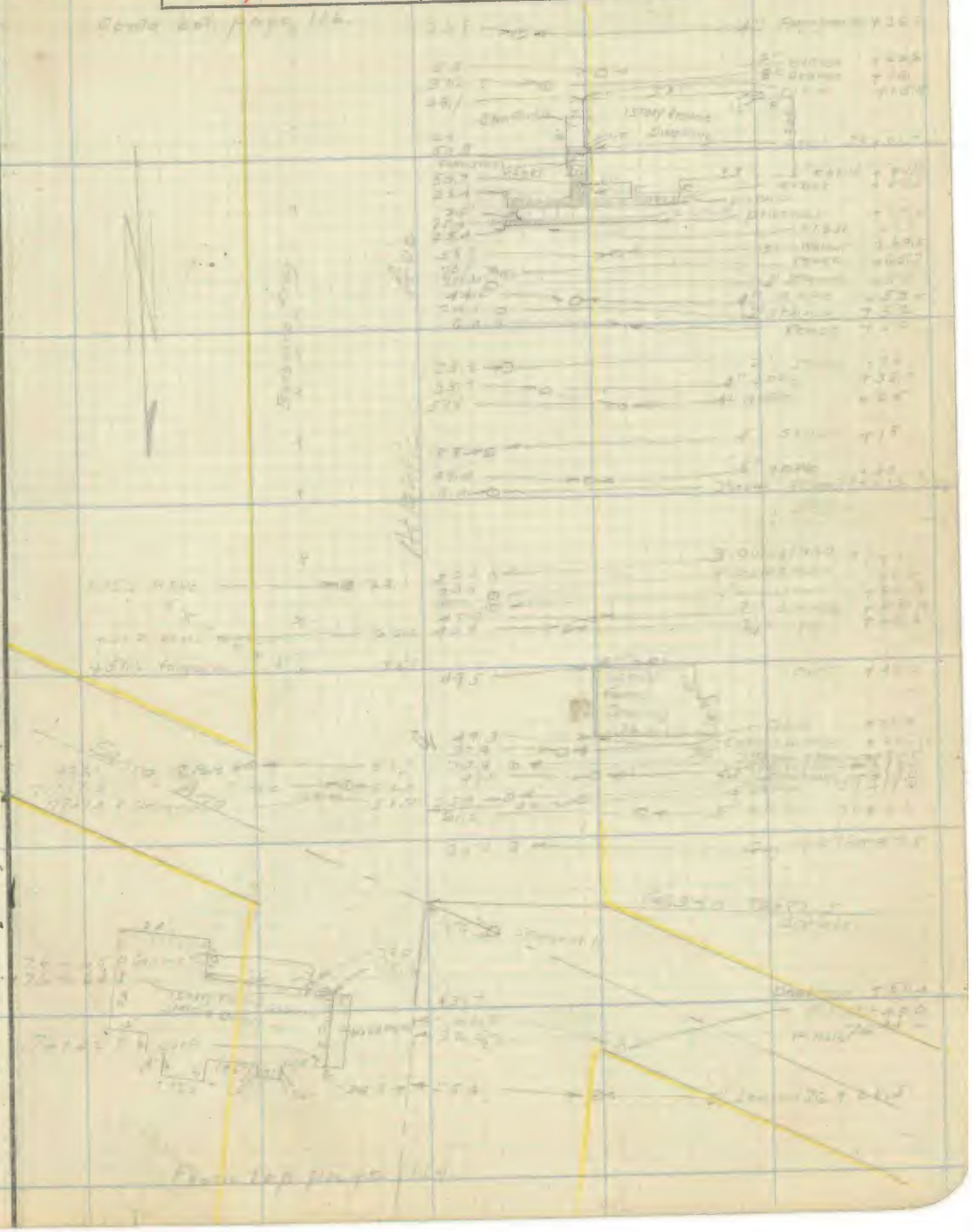

F.B. _____ PG. _____ Chief Party Notes by _____ Date _____

RETURN TO
LOS ANGELES COUNTY SURVEYOR

DO NOT EXTEND NOTES THIS SIDE OF THIS LINE

NOTE: ANY ADDITION OR CHANGES ON THIS SHEET MUST BE MADE OR CIRCLED IN RED, WITH DATE AND NAME OF PERSON MAKING CHANGE.

Date _____ Notes by _____ Chief Party _____ F.B. 241 PG. 117

Platted by Stewart	W. O. No. _____ D. S. O. No. _____
Date Sept. 1927	Location _____
Map No. 8958	Surveyed by _____
Platting C'k'd by Finley	Date _____
Date Sept. 1927	Indexed _____



NOTE: ANY ADDITION OR CHANGES ON THIS SHEET MUST BE MADE OR CIRCLED IN RED, WITH DATE AND NAME OF PERSON MAKING CHANGE.

DO NOT EXTEND NOTES THIS SIDE OF THIS LINE

RETURN TO
LOS ANGELES COUNTY SURVEYOR

F.B. [illegible] PG. [illegible] Chief Party Notes by [illegible] Date 7-8-27

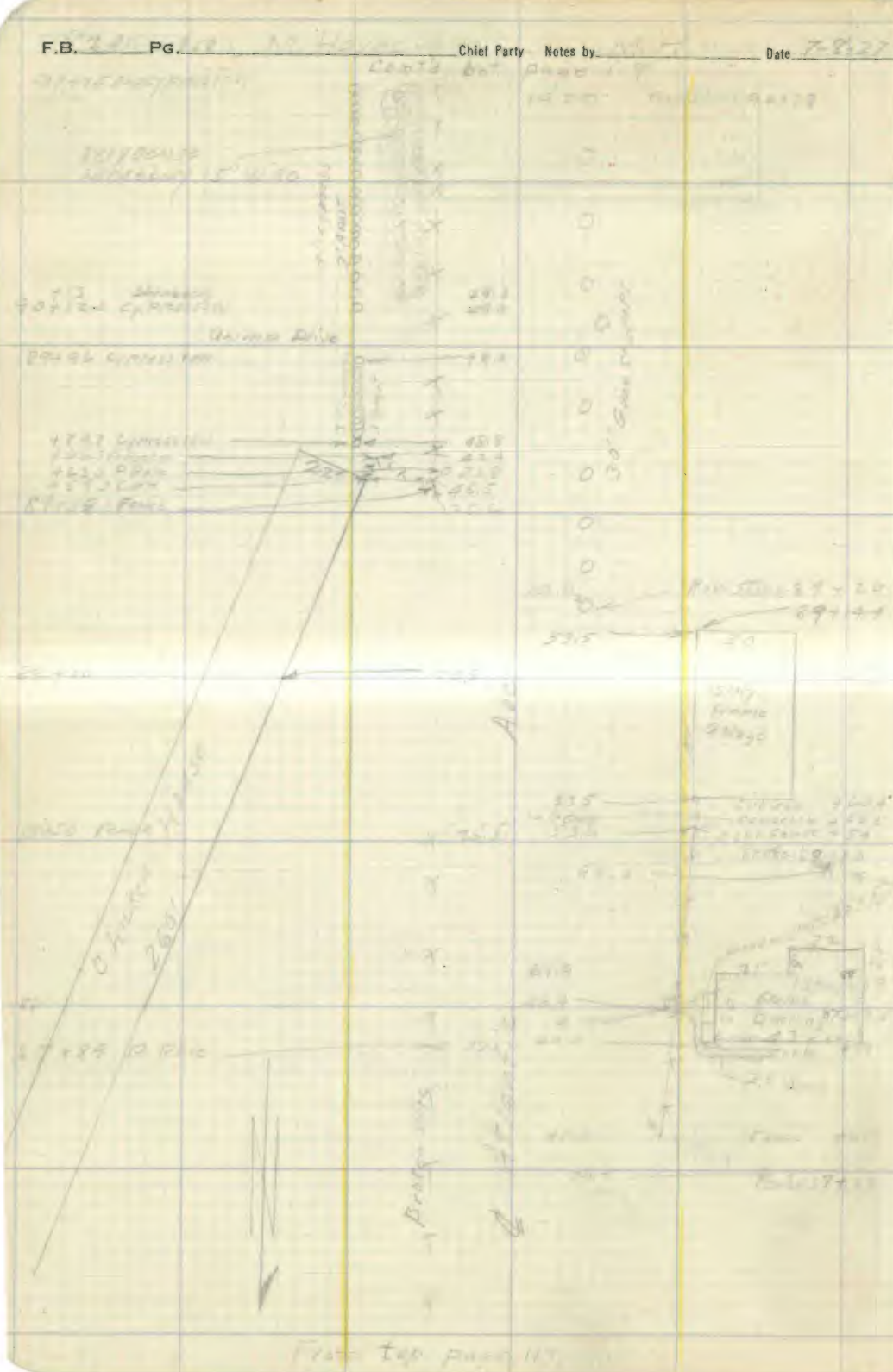

RETURN TO
LOS ANGELES COUNTY SURVEYOR

DO NOT EXTEND NOTES THIS SIDE OF THIS LINE

NOTE: ANY ADDITION OR CHANGES ON THIS SHEET MUST BE MADE OR CIRCLED IN RED, WITH DATE AND NAME OF PERSON MAKING CHANGE.

Date _____ Notes by _____ Chief Party _____ F.B. 241 PG. 119

Platted by Stewart	W. O. No. _____ D. S. O. No. _____
Date Sept. 1927	Location _____
Map No. 8458	Surveyed by _____
Platting C'k'd by Finley	Date _____
Date Sept. 1927	Indexed _____

NOTE: ANY ADDITION OR CHANGES ON THIS SHEET MUST BE MADE OR CIRCLED IN RED, WITH DATE AND NAME OF PERSON MAKING CHANGE.

DO NOT EXTEND NOTES THIS SIDE OF THIS LINE

RETURN TO LOS ANGELES COUNTY SURVEYOR

F.B. [illegible] PG. 120 [illegible] Chief Party Notes by [illegible] Date [illegible]

Cont'd bel. page 121

From top page 119

RETURN TO
LOS ANGELES COUNTY SURVEYOR

NOTE: ANY ADDITION OR CHANGES ON THIS SHEET MUST BE MADE OR CIRCLED IN RED. WITH DATE AND NAME OF PERSON MAKING CHANGE.

DO NOT EXTEND NOTES THIS SIDE OF THIS LINE

Date [illegible] Notes by [illegible] Chief Party [illegible] F.B. 241 PG. 121

Platted by Stewart	W. O. No. [illegible] D. S. O. No.
Date Sept. [illegible]	Location [illegible]
Map No. [illegible]	Surveyed by [illegible]
Platting C'k'd by Foley	Date [illegible]
Date Sept. 1923	Indexed

Cont'd. bet. page 122.

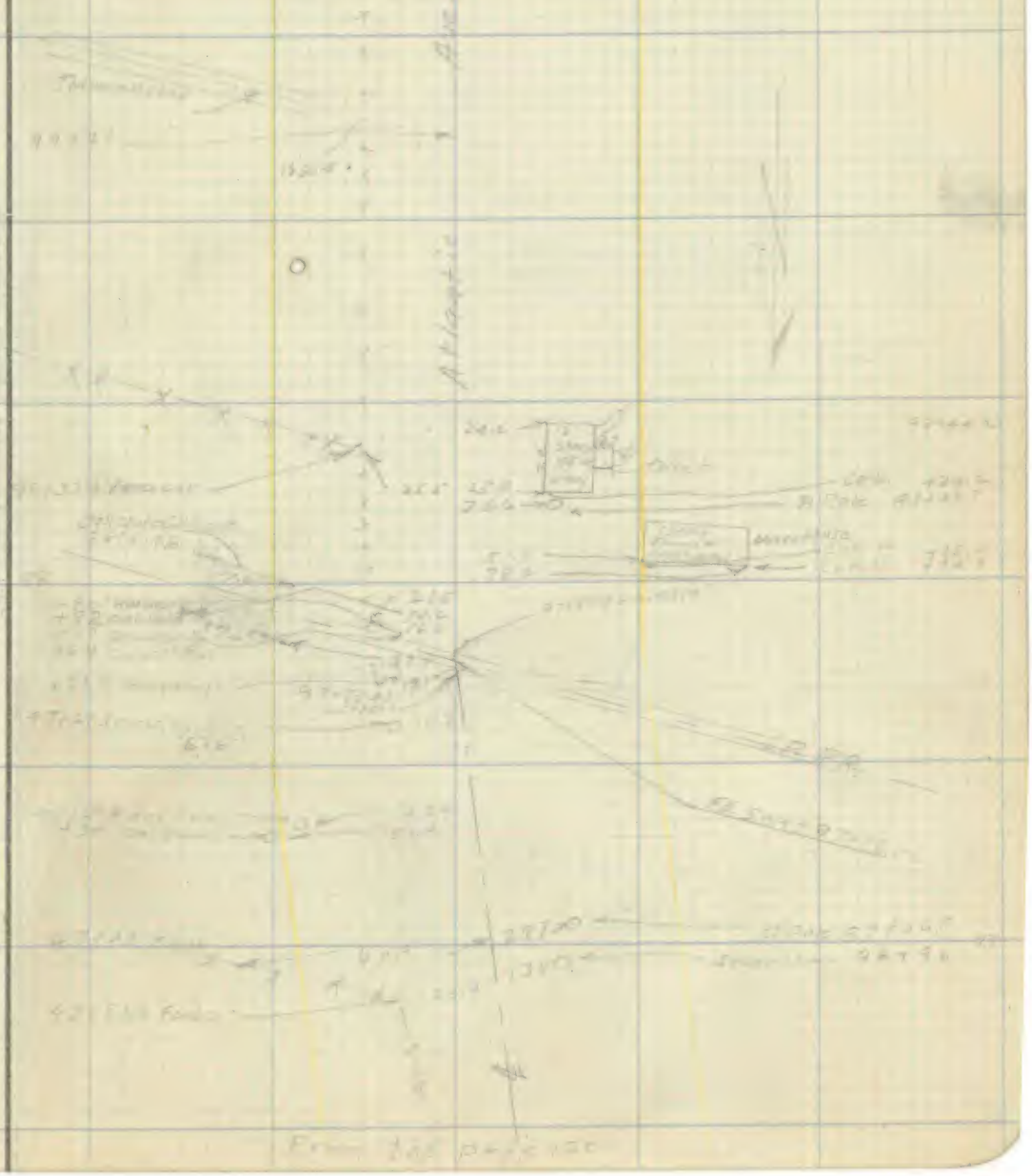

NOTE: ANY ADDITION OR CHANGES ON THIS SHEET MUST BE MADE OR CIRCLED IN RED. WITH DATE AND NAME OF PERSON MAKING CHANGE.

DO NOT EXTEND NOTES THIS SIDE OF THIS LINE

RETURN TO LOS ANGELES COUNTY SURVEYOR

F.B. [illegible] PG. [illegible] M. Hayes Chief Party Notes by _____ Date _____

Cont'd bot [illegible] 123

RETURN TO
LOS ANGELES COUNTY SURVEYOR

NOTE: ANY ADDITION OR CHANGES ON THIS SHEET MUST BE MADE OR CIRCLED IN RED. WITH DATE AND NAME OF PERSON MAKING CHANGE.

DO NOT EXTEND NOTES THIS SIDE OF THIS LINE

From [illegible] page 121

Date _____ Notes by _____ Chief Party _____ F.B. 241 PG. 123

Platted by Stewart	W. O. No. _____ D. S. O. No. _____
Date Sept 1927	Location _____
Map No. 8954	Surveyed by _____
Platting C'k'd by Finlay	Date _____
Date Sept. 1927	Indexed _____

NOTE: ANY ADDITION OR CHANGES ON THIS SHEET MUST BE MADE OR CIRCLED IN RED. WITH DATE AND NAME OF PERSON MAKING CHANGE.

DO NOT EXTEND NOTES THIS SIDE OF THIS LINE

RETURN TO LOS ANGELES COUNTY SURVEYOR

F.B. [illegible] PG. 124 Chief Party [illegible] Notes by [illegible] Date [illegible]

Cont'd bot. Page 125

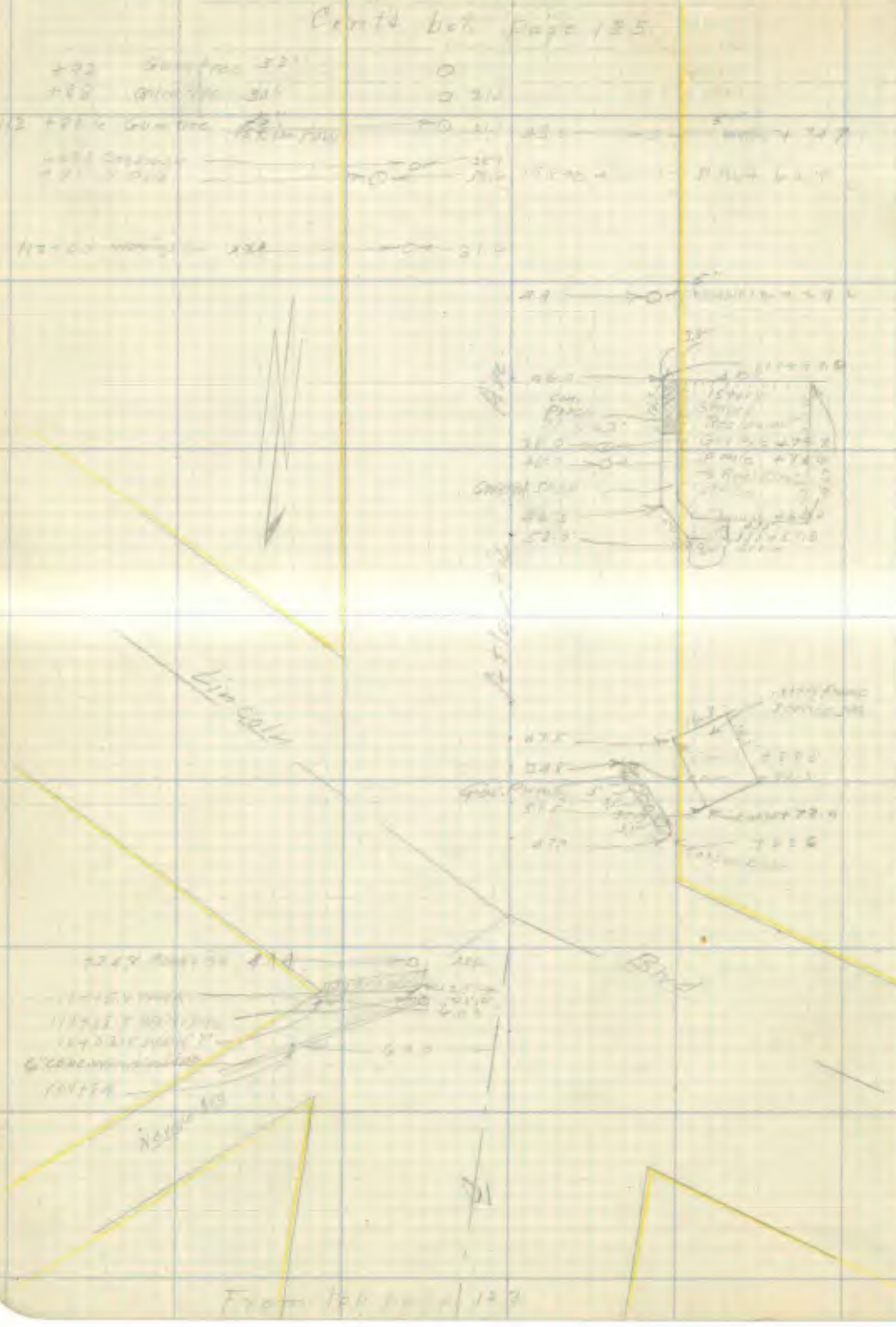

RETURN TO
LOS ANGELES COUNTY SURVEYOR

DO NOT EXTEND NOTES THIS SIDE OF THIS LINE

NOTE: ANY ADDITION OR CHANGES ON THIS SHEET MUST BE MADE OR CIRCLED IN RED. WITH DATE AND NAME OF PERSON MAKING CHANGE.

From top page 124

Date [illegible] Notes by [illegible] Chief Party [illegible] F.B 241 Pg. 125

Platted by Stewart	W. O. No. [illegible] D. S. O. No.
Date Sept. 1927	Location [illegible]
Map No. 8958	Surveyed by [illegible]
Platting C'k'd by Finley	Date [illegible]
Date Sept. 1927	Indexed

Contd. [illegible] page 126.

43.6 [illegible]

43.6 [illegible]

[illegible]

22.5
22.7
22.3

[illegible]

[illegible]

43.6 [illegible]

[illegible]

43.6 [illegible]

[illegible]

43.6 [illegible]

[illegible]

22.6
19.3

[illegible]

From [illegible] page 124

NOTE: ANY ADDITION OR CHANGES ON THIS SHEET MUST BE MADE OR CIRCLED IN RED. WITH DATE AND NAME OF PERSON MAKING CHANGE.

DO NOT EXTEND NOTES THIS SIDE OF THIS LINE

RETURN TO LOS ANGELES COUNTY SURVEYOR

F.B. 241 PG. 126 M. [illegible] Chief Party Notes by [illegible] Date [illegible]

Cont'd bot. page 127

RETURN TO
LOS ANGELES COUNTY SURVEYOR

DO NOT EXTEND NOTES THIS SIDE OF THIS LINE

NOTE: ANY ADDITION OR CHANGES ON THIS SHEET MUST BE MADE OR CIRCLED IN RED. WITH DATE AND NAME OF PERSON MAKING CHANGE.

From bot. page 125.

Date _____ Notes by _____ Chief Party _____ F.B. 241 PG. 127

Platted by Stewart	W. O. No. _____ D. S. O. No. _____
Date Sept 1927	Location _____
Map No. P958	Surveyed by _____
Platting C'k'd by Finley	Date _____
Date Sept 1927	Indexed _____

NOTE: ANY ADDITION OR CHANGES ON THIS SHEET MUST BE MADE OR CIRCLED IN RED, WITH DATE AND NAME OF PERSON MAKING CHANGE.

DO NOT EXTEND NOTES THIS SIDE OF THIS LINE

RETURN TO LOS ANGELES COUNTY SURVEYOR

From top page 126

F.B. [illegible] PG. [illegible] Chief Party Notes by _____ Date [illegible]

RETURN TO
LOS ANGELES COUNTY SURVEYOR

DO NOT EXTEND NOTES THIS SIDE OF THIS LINE

NOTE: ANY ADDITION OR CHANGES ON THIS SHEET MUST BE MADE OR CIRCLED IN RED. WITH DATE AND NAME OF PERSON MAKING CHANGE.

Date [illegible] Notes by [illegible] Chief Party [illegible] F.B. 241 PG. 129

Platted by Stewart	W. O. No. [illegible] D. S. O. No.
Date Sept. 1927	Location [illegible]
Map No. 8958	Surveyed by [illegible]
Platting C'k'd by Finley	Date [illegible]
Date Sept. 1927	Indexed

NOTE: ANY ADDITION OR CHANGES ON THIS SHEET MUST BE MADE OR CIRCLED IN RED, WITH DATE AND NAME OF PERSON MAKING CHANGE.

DO NOT EXTEND NOTES THIS SIDE OF THIS LINE

RETURN TO LOS ANGELES COUNTY SURVEYOR

F.B. 281 PG. 130 M. Hayes Chief Party Notes by [illegible] Date 7-18-37

RETURN TO
LOS ANGELES COUNTY SURVEYOR

DO NOT EXTEND NOTES THIS SIDE OF THIS LINE

NOTE: ANY ADDITION OR CHANGES ON THIS SHEET MUST BE MADE OR CIRCLED IN RED. WITH DATE AND NAME OF PERSON MAKING CHANGE.

Date _____ Notes by _____ Chief Party _____ F.B. 241 PG. 131

Platted by R.W. Stewart	W. O. No. _____ D. S. O. No. _____
Date Sept 1927	Location _____
Map No. 8956	Surveyed by _____
Platting C'k'd by D.M. Finley	Date _____
Date Sept. 1927	Indexed _____

NOTE: ANY ADDITION OR CHANGES ON THIS SHEET MUST BE MADE OR CIRCLED IN RED, WITH DATE AND NAME OF PERSON MAKING CHANGE.

RETURN TO LOS ANGELES COUNTY SURVEYOR

DO NOT EXTEND NOTES THIS SIDE OF THIS LINE

F.B. 241 PG. 132 M. Hayes Chief Party Notes by [illegible] Date [illegible]-14-27

RETURN TO
LOS ANGELES COUNTY SURVEYOR

DO NOT EXTEND NOTES THIS SIDE OF THIS LINE

NOTE: ANY ADDITION OR CHANGES ON THIS SHEET MUST BE MADE OR CIRCLED IN RED. WITH DATE AND NAME OF PERSON MAKING CHANGE.

Date _____ Notes by _____ Chief Party _____ F.B. 241 PG. 133

Platted by R.W. Stewart	W. O. No. _____ D. S. O. No. _____
Date Sept. 1927	Location _____
Map No. 8488	Surveyed by _____
Platting C'k'd by R.M. Finley	Date _____
Date Sept. 1927	Indexed _____

Cont bot Page 134

NOTE: ANY ADDITION OR CHANGES ON THIS SHEET MUST BE MADE OR CIRCLED IN RED, WITH DATE AND NAME OF PERSON MAKING CHANGE.

DO NOT EXTEND NOTES THIS SIDE OF THIS LINE

RETURN TO LOS ANGELES COUNTY SURVEYOR

F.B. _____ PG. _____ Chief Party _____ Notes by _____ Date _____

RETURN TO
LOS ANGELES COUNTY SURVEYOR

DO NOT EXTEND NOTES THIS SIDE OF THIS LINE

NOTE: ANY ADDITION OR CHANGES ON THIS SHEET MUST BE MADE OR CIRCLED IN RED. WITH DATE AND NAME OF PERSON MAKING CHANGE.

Date 7-7-27 Notes by Van Fleet Chief Party Van Fleet F.B. 241 PG. 135

Platted by K. W. Stewart	W. O. No. 4111 D. S. O. No.
Date July 1927	Location Atlantic Ave.
Map No. 3958	Surveyed by A.W. Van Fleet
Platting C'k'd by D.M. Finley	Date 7-7-1927
Date July 1921	Indexed

Solar Observation July 7, 1927

No	Position	Hor. Angle	Vertical Angle	Time (Standard-Pacific)
1	⊕ L.L	111° 41' 45"	49° 33' 30"	8:58:10" A.M.
2	⊕ U.R.	291° 08' 00"	49° 28' 00"	8:59:30" "
3	L.L.	112° 08' 00"	50° 07' 00"	9:00:55" "
4	U.R.	291° 33' 15"	49° 51' 00"	9:02:15
5	L.L.	112° 31' 30"	50° 36' 00"	9:03:20
6	U.R.	291° 52' 30"	50° 16' 30"	9:04:15"
7	L.L.	112° 51' 30"	51° 01' 30"	9:05:20"
8	U.R.	292° 13' 15"	50° 42' 30"	9:06:25"
9	L.L.	113° 12' 15"	51° 28' 15"	9:07:30"
10	U.R.	292° 34' 15"	51° 10' 00"	9:08:35"

Adopted Bearing = N 17°-16'-40" W

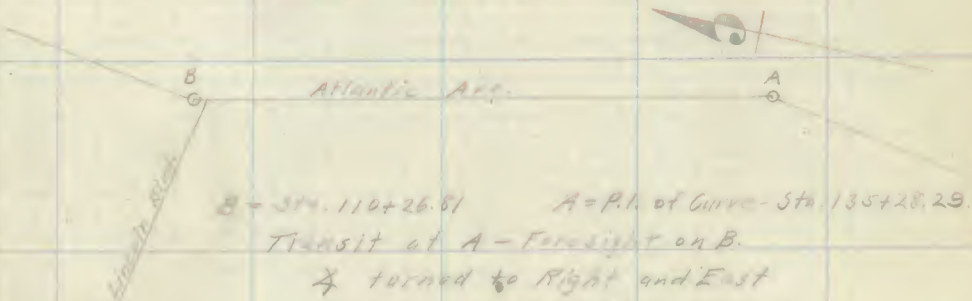

B = Sta. 110+26.81 A = P.I. of Curve - Sta. 135+28.29.

Transit at A - Foresight on B.

∡ turned to Right and East

Index Correction = + 0°00'15"

Magnetic bearing = N. 34° 30' 00" W.

Declination Setoff = 0° 00' 00"

Temperature 86° F.

Transit: Berger No 16498

Notes by - A.W. Van Fleet

Instrumentman - L.D. Moore

NOTE: ANY ADDITION OR CHANGES ON THIS SHEET MUST BE MADE OR CIRCLED IN RED, WITH DATE AND NAME OF PERSON MAKING CHANGE.

RETURN TO LOS ANGELES COUNTY SURVEYOR

DO NOT EXTEND NOTES THIS SIDE OF THIS LINE

F.B. 241 PG. 136 Chief Party Notes by Date

RETURN TO
LOS ANGELES COUNTY SURVEYOR

DO NOT EXTEND NOTES THIS SIDE OF THIS LINE

NOTE: ANY ADDITION OR CHANGES ON THIS SHEET MUST BE MADE OR CIRCLED IN RED, WITH DATE AND NAME OF PERSON MAKING CHANGE.

Notes Ck'd by Morin	Survey of
Map No. Jan 28 32	W. O. Tape No. St'd °F.
Office Work R 733	Surveyed by
Checked McPherson	Notes Date
Date Jan 1932	Indexed A. C. Johnson 1-9-32

F.B. 241 PG. 137

RESURVEY
OF
(MALIBU)
TOPANGO CANYON
FIRE LOT
W.O. 741

F.C. Howard	Deputy
R.L. Willey	Inst.
E.S. Tompkinson	H Ch
F.S. Livingston	R Ch
R.A. Heller	Ext

Distances chained with 300' Tape
Standard @ 24°

References
F.B. 241 & F.B. 124
(See next pg for index)

Corners set on this survey are numbered consecutively counterclockwise with corner No 1 being at extreme northeasterly point of this lot. Corners are marked as shown below except for number.
Corner No 2 is witness corner and is not at True corner.

COUNTY SURVEYOR'S MONUMENT

Note: ANY ADDITIONS OR CHANGES ON THIS SHEET MUST BE MADE OR CIRCLED IN Red Ink. WITH DATE AND NAME OF PERSON MAKING CHANGE.

RETURN TO
LOS ANGELES COUNTY SURVEYOR
700 HALL OF RECORDS

Do not extend notes this side of this line

FORM 247 10M 5-31

F.B. 241 PG. 138

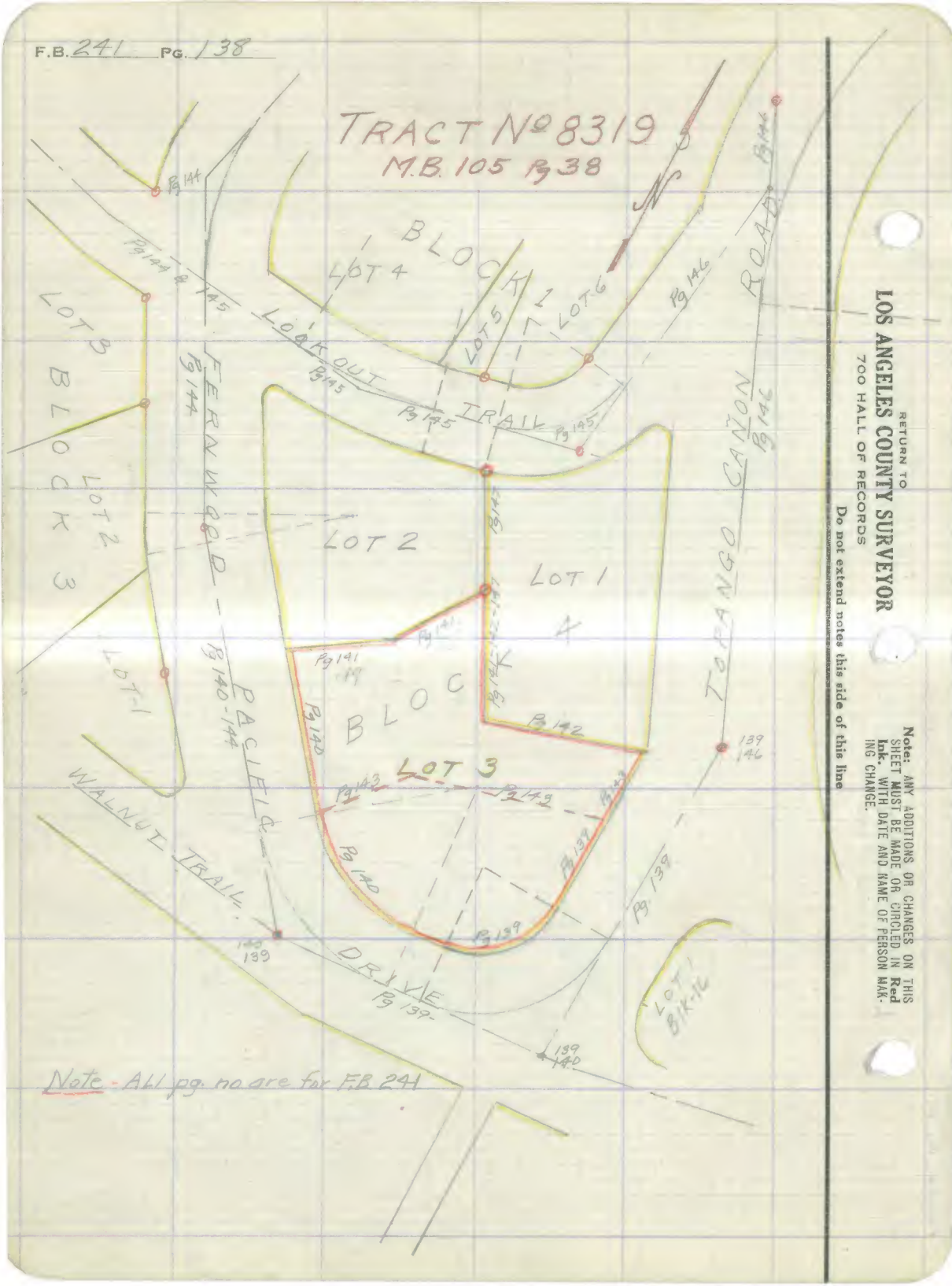

Note - All pg. no. are for F.B. 241

RETURN TO
LOS ANGELES COUNTY SURVEYOR
700 HALL OF RECORDS

Do not extend notes this side of this line

Note: ANY ADDITIONS OR CHANGES ON THIS SHEET MUST BE MADE OR CIRCLED IN Red Ink. WITH DATE AND NAME OF PERSON MAKING CHANGE.

Date _____ Notes by F.C.H. Chief Party F.C.H. F.B. 241 Pg 139

Platted by Morin	W. O. No. 741 D. S. O. No.
Date 1-22-32	Location Espanda Fire Lot
Map No. B-739	Surveyed by F.C. Hodges
Platting C'k'd by McPherson	Date Jan. 7, 1932
Date Jan 1932	Indexed

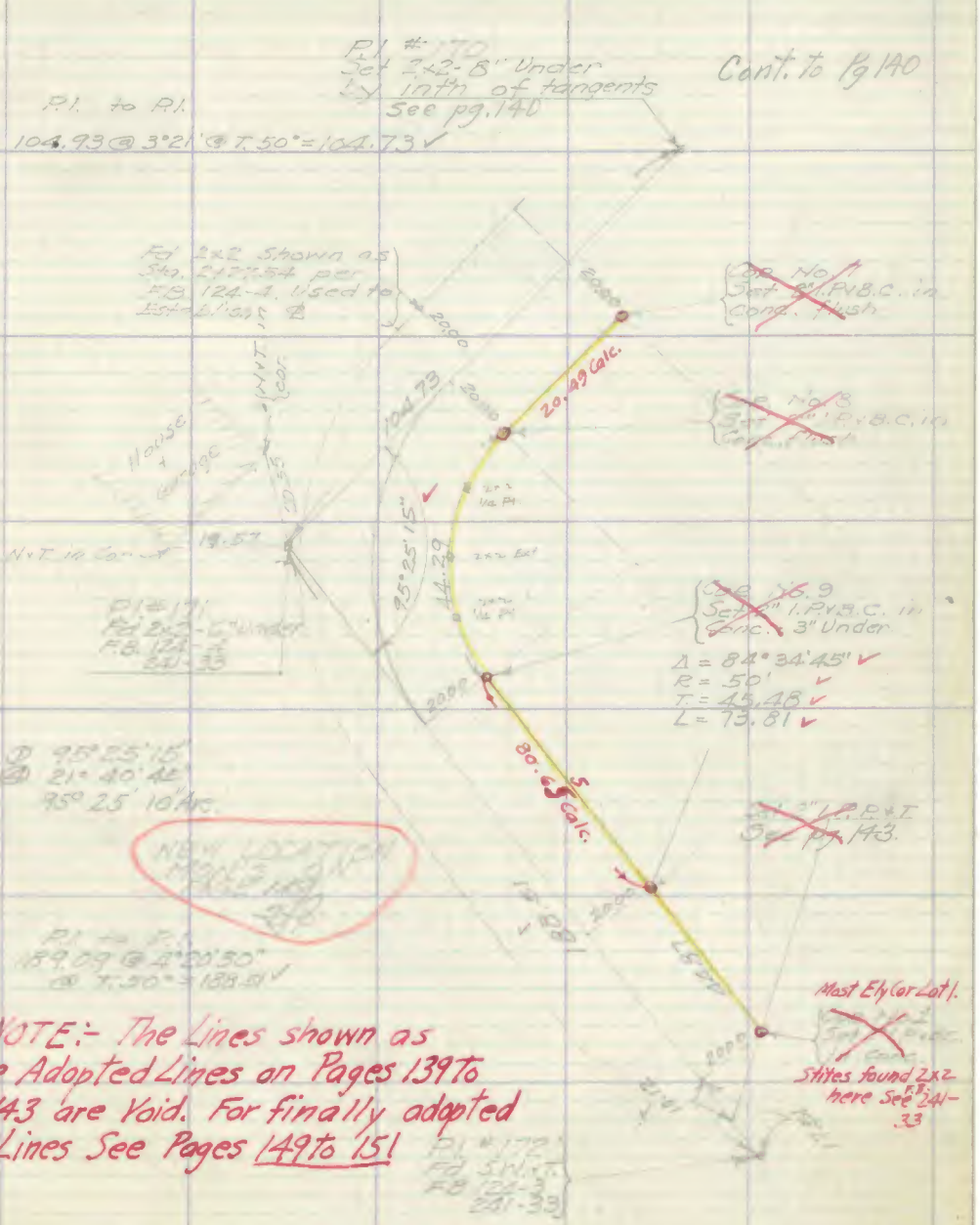

NOTE:- The Lines shown as the Adopted Lines on Pages 139 to 143 are Void. For finally adopted Lines See Pages 149 to 151

Note: ANY ADDITIONS OR CHANGES ON THIS SHEET MUST BE MADE OR CIRCLED IN Red. WITH DATE AND NAME OF PERSON MAKING CHANGE.

Do not extend notes this side of this line

RETURN TO LOS ANGELES COUNTY SURVEYOR

F.B. 241 Pg. 140 F.C.H. Chief Party Notes by F.C.H. Date

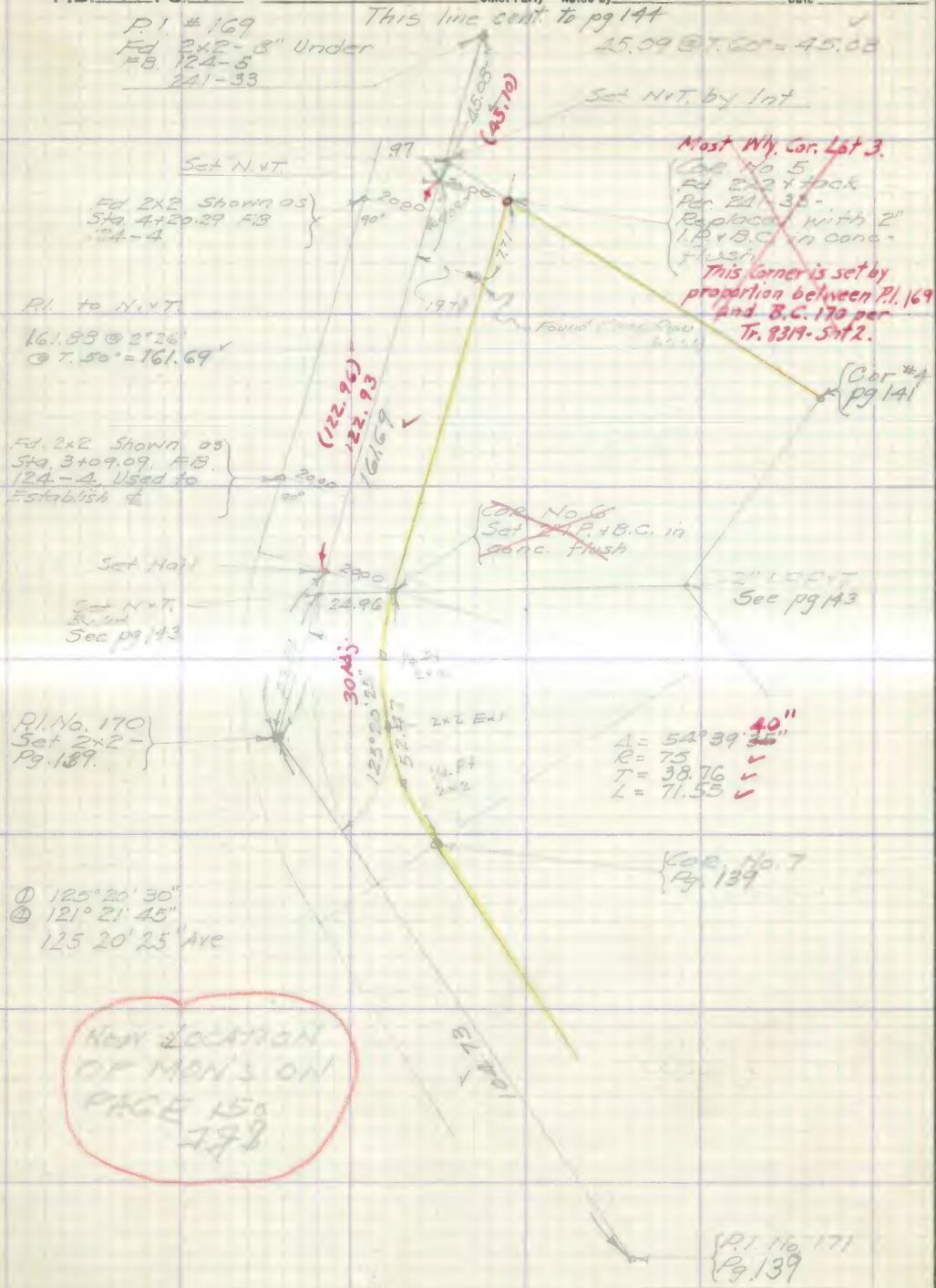

RETURN TO
LOS ANGELES COUNTY SURVEYOR

Do not extend notes this side of this line

Note: ANY ADDITIONS OR CHANGES ON THIS SHEET MUST BE MADE OR CIRCLED IN Red. WITH DATE AND NAME OF PERSON MAKING CHANGE.

Date _____ Notes by _____ Chief Party _____ F.B. 241 Pg. 141

Platted by Morin	W. O. No. 741 D. S. O. No.
Date 1-22-32	Location Topanga Fire Lot
Map No. B-739-1	Surveyed by F.C. Howard
Platting C'k'd by [illegible]	Date Jan. 7, 1932
Date Jan. 1932	Indexed [illegible]

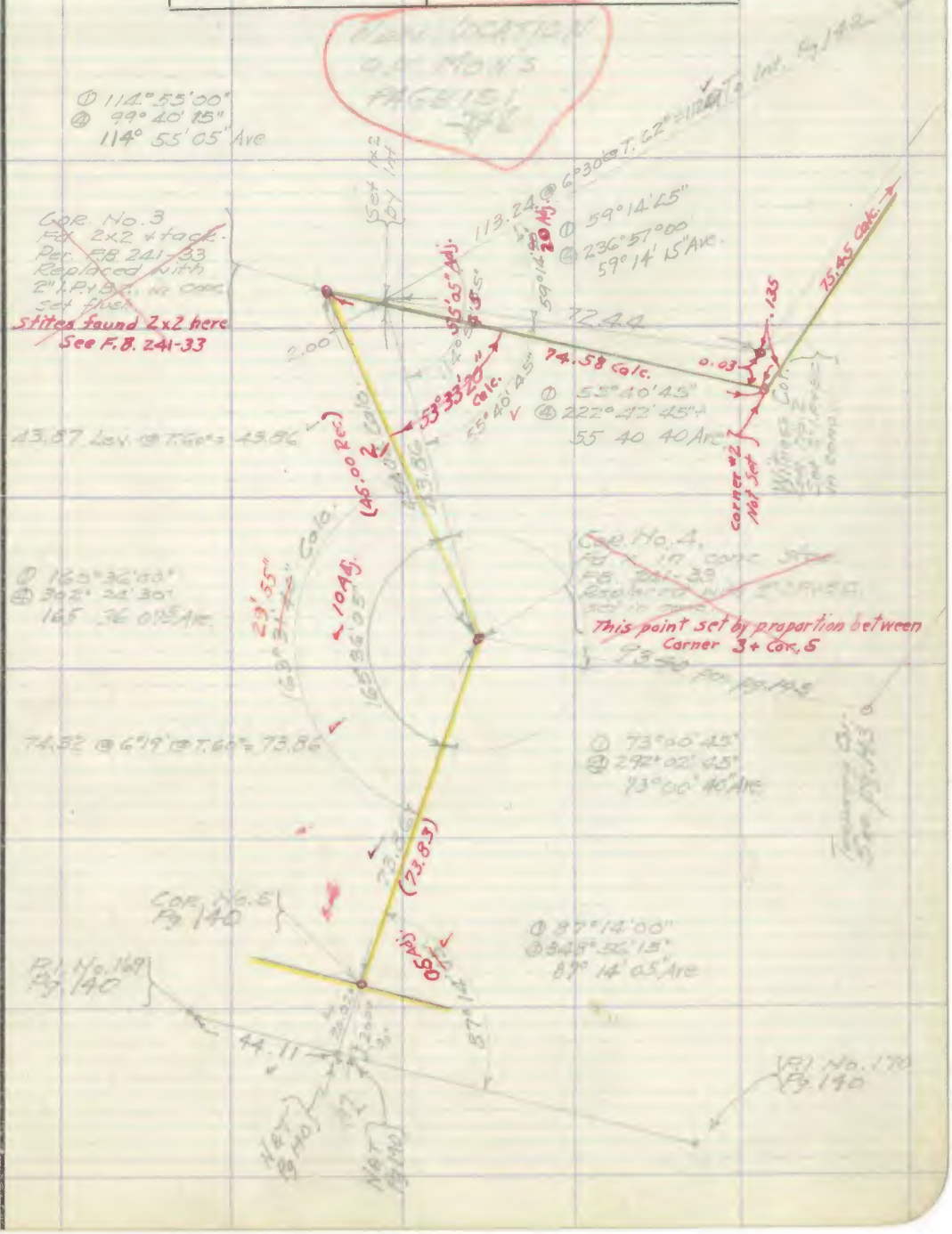

Note: ANY ADDITIONS OR CHANGES ON THIS SHEET MUST BE MADE OR CIRCLED IN Red. WITH DATE AND NAME OF PERSON MAKING CHANGE.

Do not extend notes this side of this line

RETURN TO
LOS ANGELES COUNTY SURVEYOR

F.B. 241 Pg. 142 E.C.H. Chief Party Notes by E.C.H. Date

RETURN TO
LOS ANGELES COUNTY SURVEYOR

Do not extend notes this side of this line

Note: ANY ADDITIONS OR CHANGES ON THIS SHEET MUST BE MADE OR CIRCLED IN Red. WITH DATE AND NAME OF PERSON MAKING CHANGE.

Date _____ Notes by F.C.H. Chief Party F.C.H. F.B. 241 Pg. 143

Platted by Morin	W. O. No. 741 D. S. O. No.
Date 1-22-32	Location Topanga Fire Lot
Map No. B 739-1	Surveyed by F.C. Howard
Platting C'k'd by McNaughton	Date Jan 7 1932
Date Jan 1932	Indexed A. C. Johnson

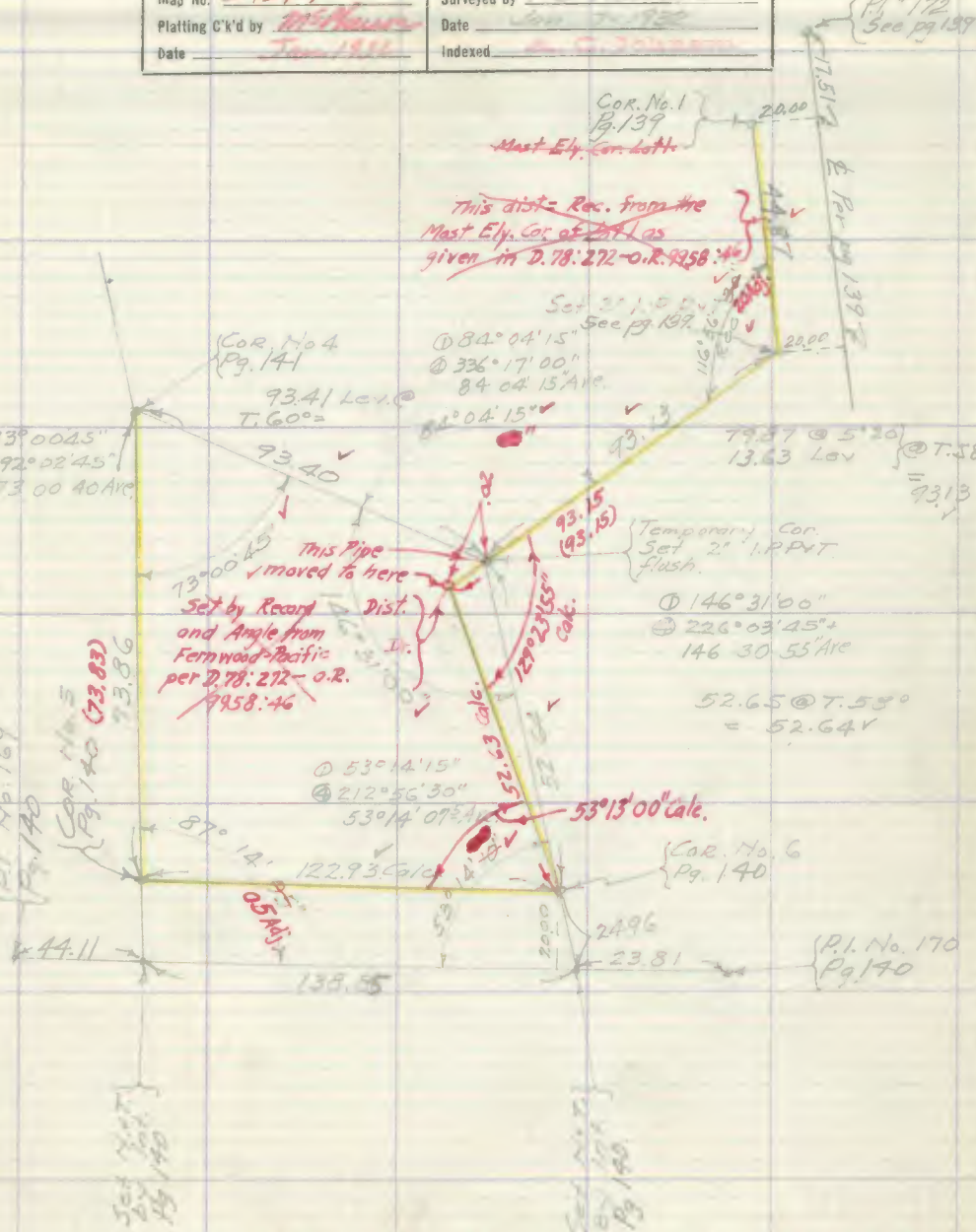

Note: The Lines shown as the Adopted Lines on Pages 139 to 143 are Void. For finally adopted Lines See Pages 149 to 151.

Note: ANY ADDITIONS OR CHANGES ON THIS SHEET MUST BE MADE OR CIRCLED IN Red. WITH DATE AND NAME OF PERSON MAKING CHANGE.

Do not extend notes this side of this line

RETURN TO LOS ANGELES COUNTY SURVEYOR

F.B. 241 PG. 144 Chief Party Notes by Date

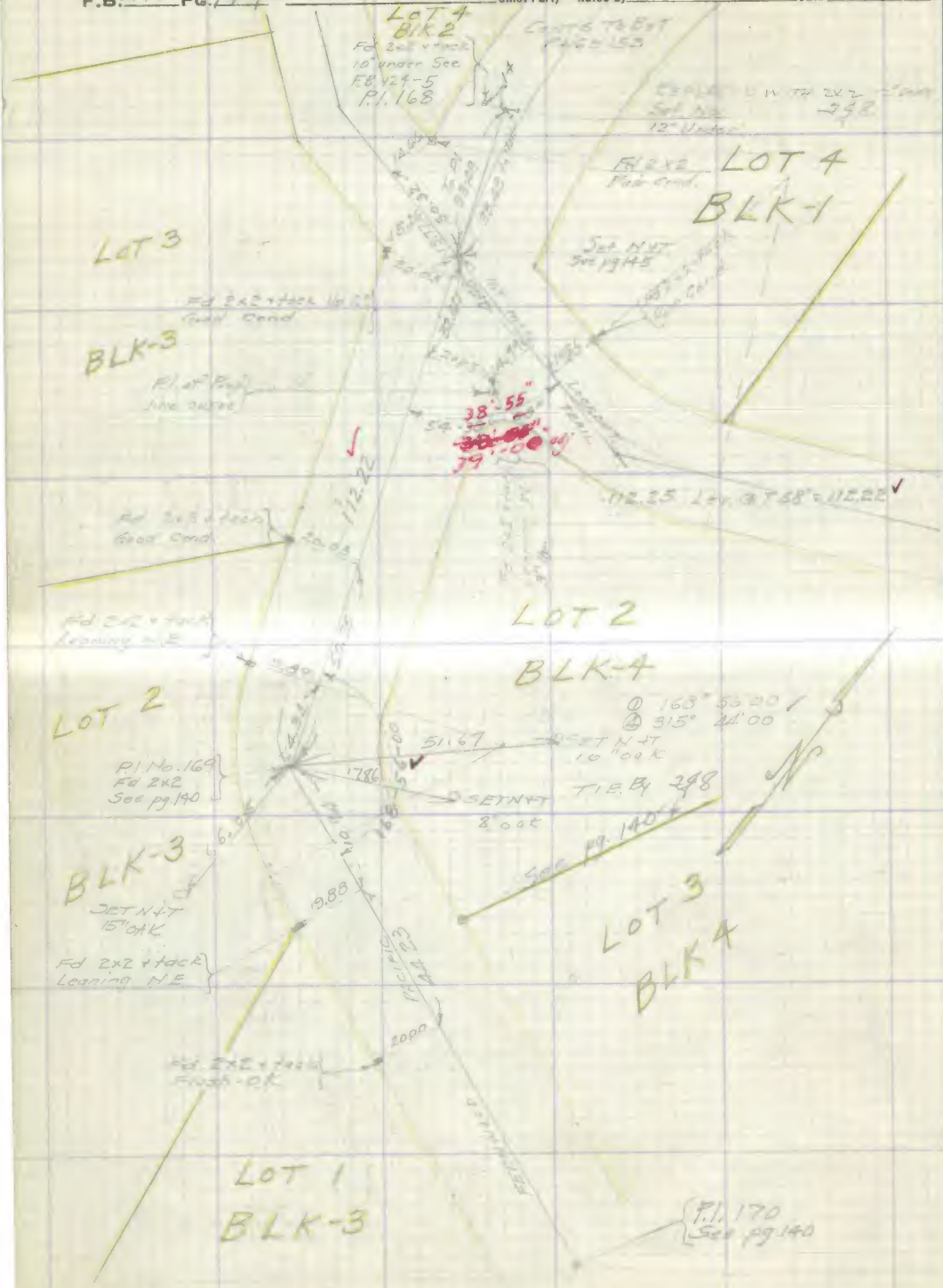

RETURN TO
LOS ANGELES COUNTY SURVEYOR

Do not extend notes this side of this line

Note: ANY ADDITIONS OR CHANGES ON THIS SHEET MUST BE MADE OR CIRCLED IN Red. WITH DATE AND NAME OF PERSON MAKING CHANGE.

Date _____ Notes by _____ Chief Party _____ F.B. 241 PG. 145

Platted by Marin	W. O. No. 741 D. S. O. No.
Date 2-14-32	Location Tocopah Fire Lot
Map No. B-739	Surveyed by F.C. Newkirk
Platting C'k'd by [illegible]	Date Jan 28 - 1932
Date [illegible]	Indexed A. C. Johnson

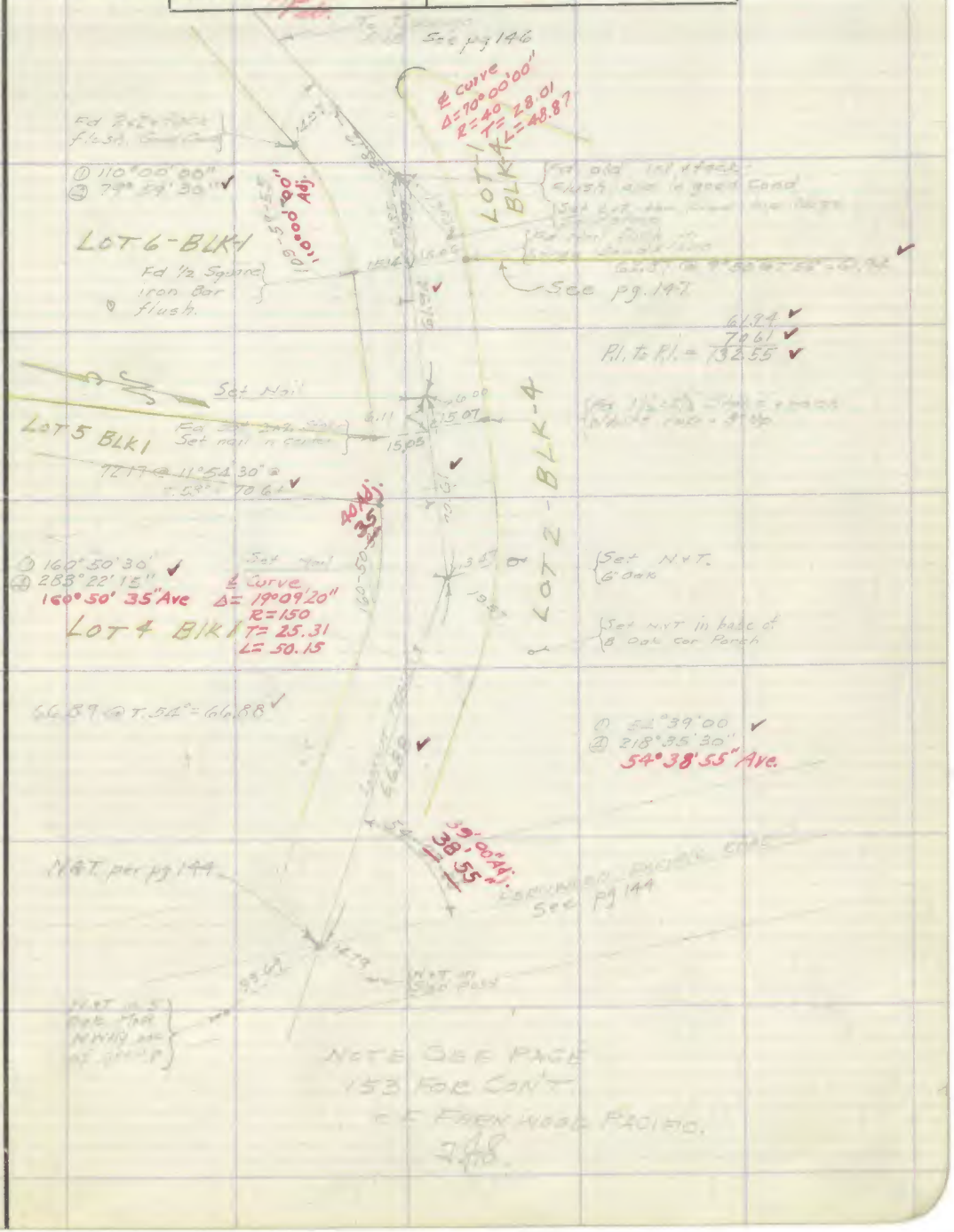

Note: ANY ADDITIONS OR CHANGES ON THIS SHEET MUST BE MADE OR CIRCLED IN Red. WITH DATE AND NAME OF PERSON MAKING CHANGE.

Do not extend notes this side of this line

RETURN TO
LOS ANGELES COUNTY SURVEYOR

F.B. 241 PG. 146 Chief Party Notes by Date

RETURN TO
LOS ANGELES COUNTY SURVEYOR

Do not extend notes this side of this line

Notes: ANY ADDITIONS OR CHANGES ON THIS SHEET MUST BE MADE OR CIRCLED IN Red. WITH DATE AND NAME OF PERSON MAKING CHANGE.

Date _____ Notes by _____ Chief Party _____ F.B. 241 Pg 147

Platted by Morin	W. O. No. 241 D. S. O. No.
Date 2.19-32	Location [illegible]
Map No. B-739	Surveyed by F C Howard
Platting C'k'd by [illegible]	Date Jan 28-32
Date [illegible]	Indexed A. C. Johnson

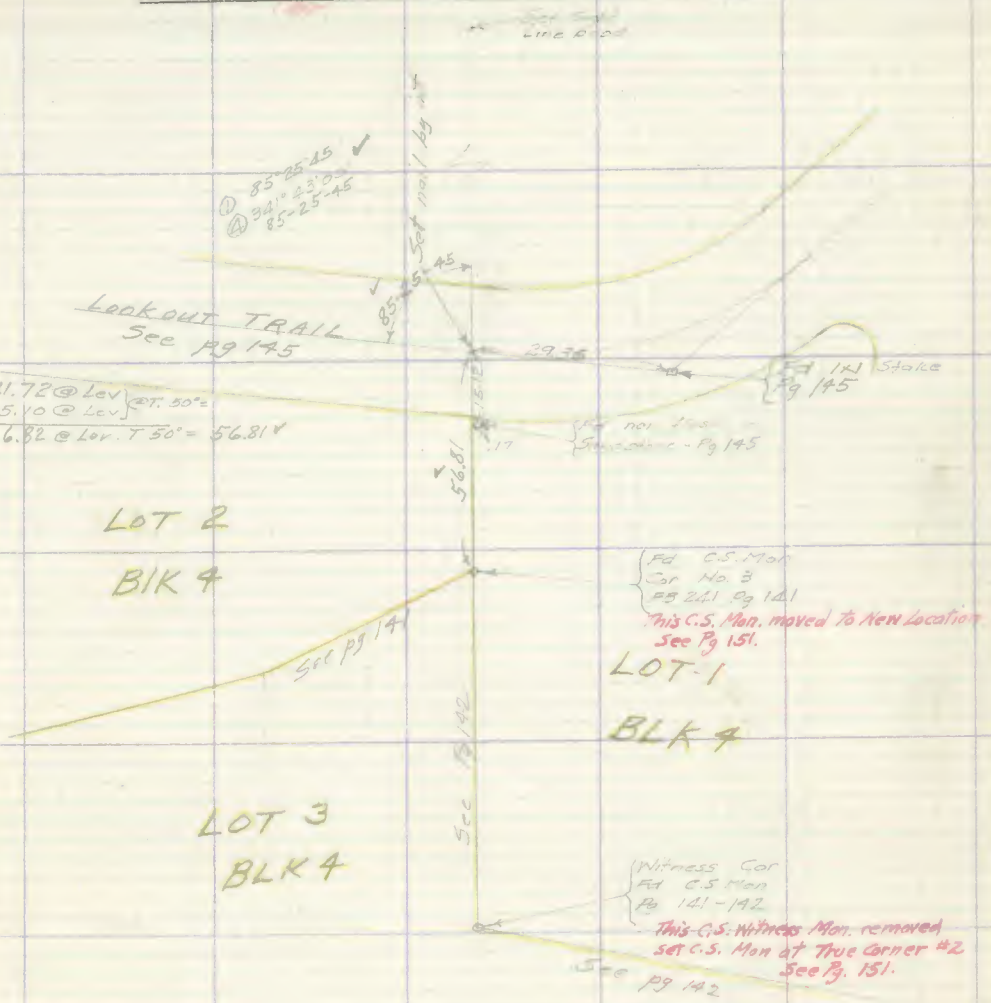

Note: ANY ADDITIONS OR CHANGES ON THIS SHEET MUST BE MADE OR CIRCLED IN Red. WITH DATE AND NAME OF PERSON MAKING CHANGE.

Do not extend notes this side of this line

RETURN TO
LOS ANGELES COUNTY SURVEYOR

F.B. _____ PG. 149 _____ Chief Party Notes by _____ Date _____

RETURN TO
LOS ANGELES COUNTY SURVEYOR

Do not extend notes this side of this line

Note: ANY ADDITIONS OR CHANGES ON THIS SHEET MUST BE MADE OR CIRCLED IN Red, WITH DATE AND NAME OF PERSON MAKING CHANGE.

Date _____ Notes by _____ Chief Party _____ F.B. 241 PG. 149

Platted by Morin	W. O. No. 241 D. S. O. No.
Date 2-19-32	Location Tapanga Can Rd. Bot
Map No. B.727	Surveyed by STEVENSON
Platting C'k'd by McKeever Feb 1932	Date 2-10-32
Date	Indexed A. C. Johnson 2-13-32

Note: ANY ADDITIONS OR CHANGES ON THIS SHEET MUST BE MADE OR CIRCLED IN Red. WITH DATE AND NAME OF PERSON MAKING CHANGE.

Do not extend notes this side of this line

RETURN TO LOS ANGELES COUNTY SURVEYOR

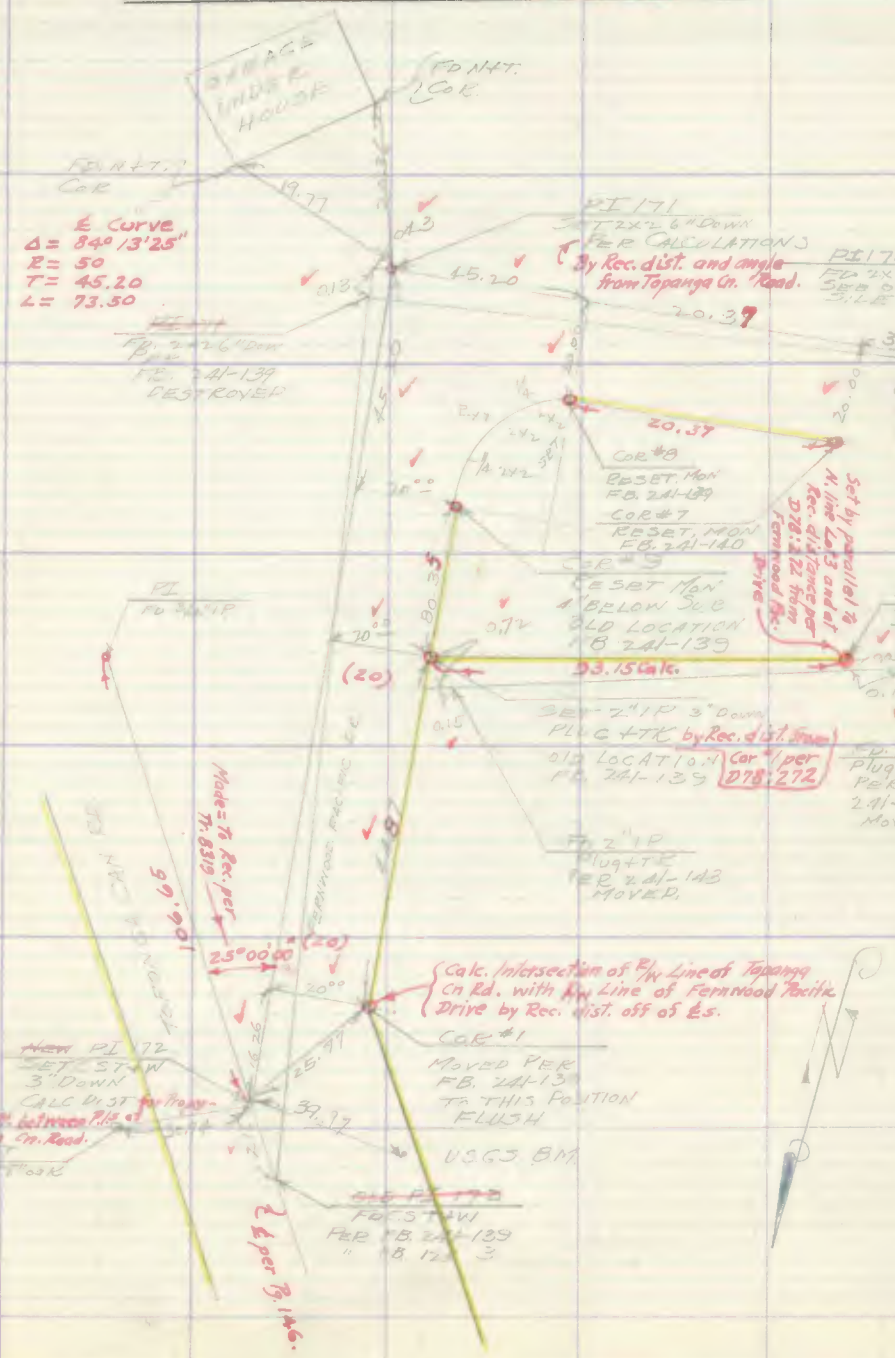

F.B. 241 PG. 150 STEVENSON Chief Party Notes by _____ Date 2-10-32

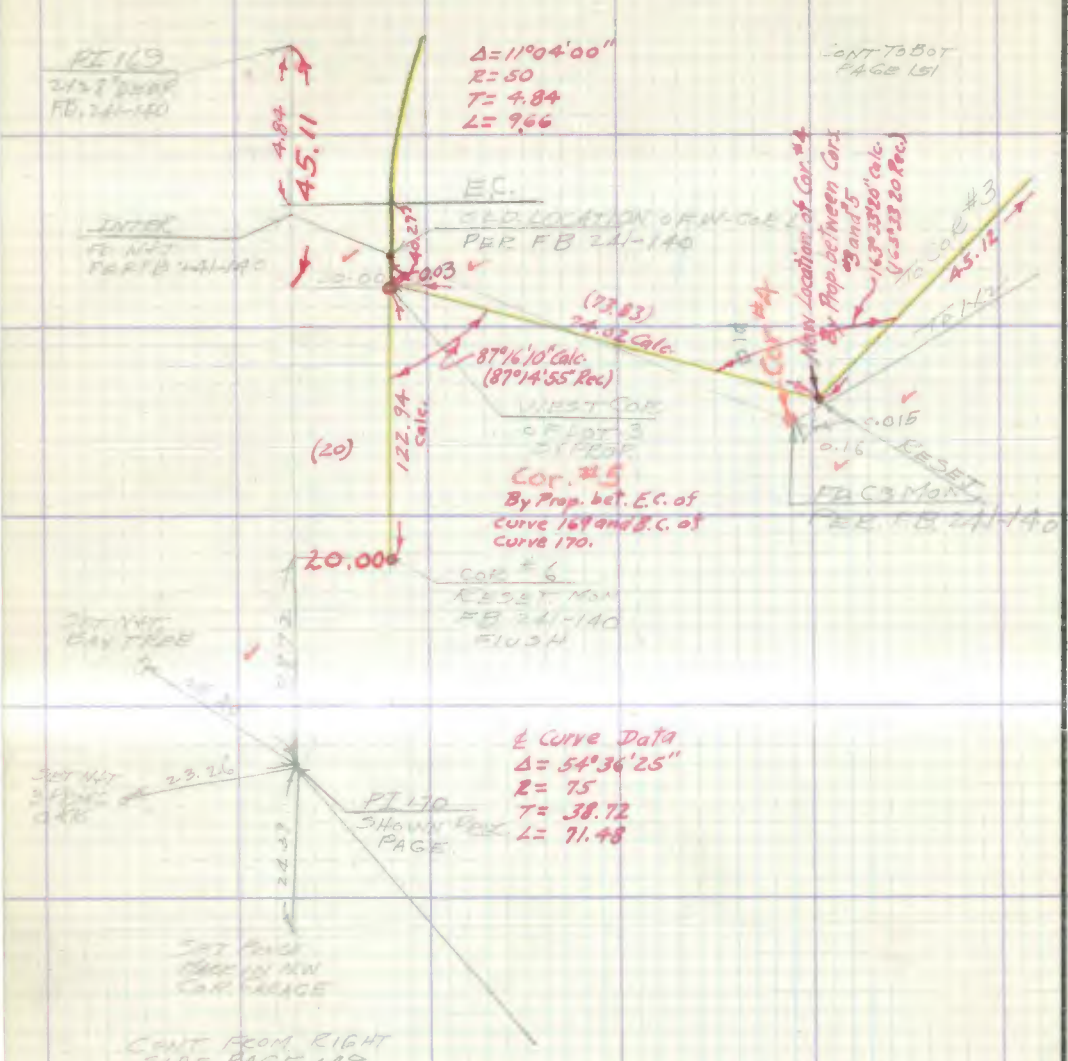

RETURN TO
LOS ANGELES COUNTY SURVEYOR

Do not extend notes this side of this line

Note: ANY ADDITIONS OR CHANGES ON THIS SHEET MUST BE MADE OR CIRCLED IN Red. WITH DATE AND NAME OF PERSON MAKING CHANGE.

Date _____ Notes by S Chief Party STEVENSON F.B. 241 PG. 151

Platted by Morin	W. O. No. 241 D. S. O. No.
Date 2-19-32	Location TOPANGA FIRE LOT
Map No. B-739	Surveyed by STEVENSON
Platting C'k'd by McMaster	Date 2-11-32
Date Feb. 1932	Indexed A. C. Johnson

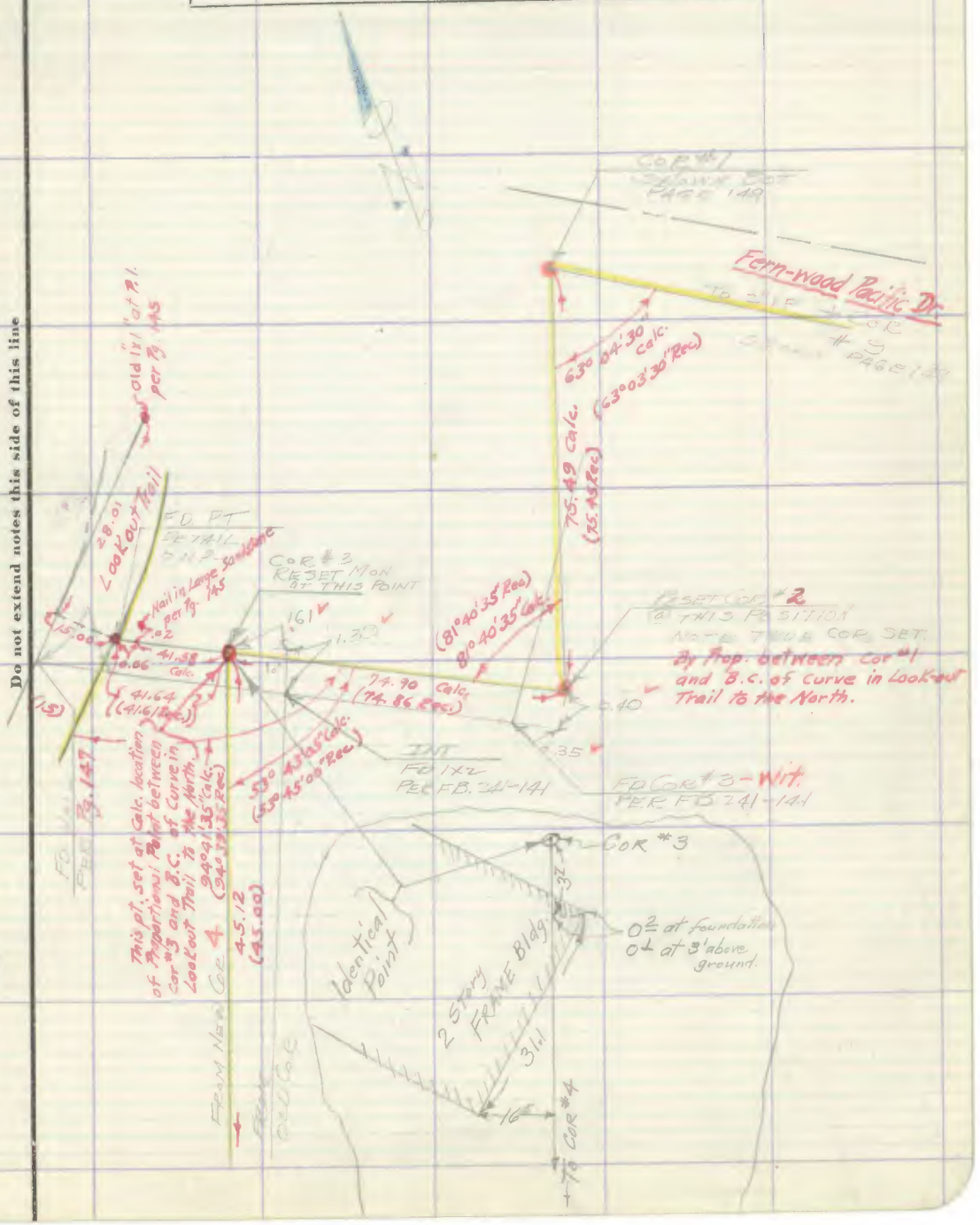

Note: ANY ADDITIONS OR CHANGES ON THIS SHEET MUST BE MADE OR CIRCLED IN Red. WITH DATE AND NAME OF PERSON MAKING CHANGE.

Do not extend notes this side of this line

RETURN TO
LOS ANGELES COUNTY SURVEYOR

F.B. _____ PG. 152 STEVENSON Chief Party Notes by D Date _____

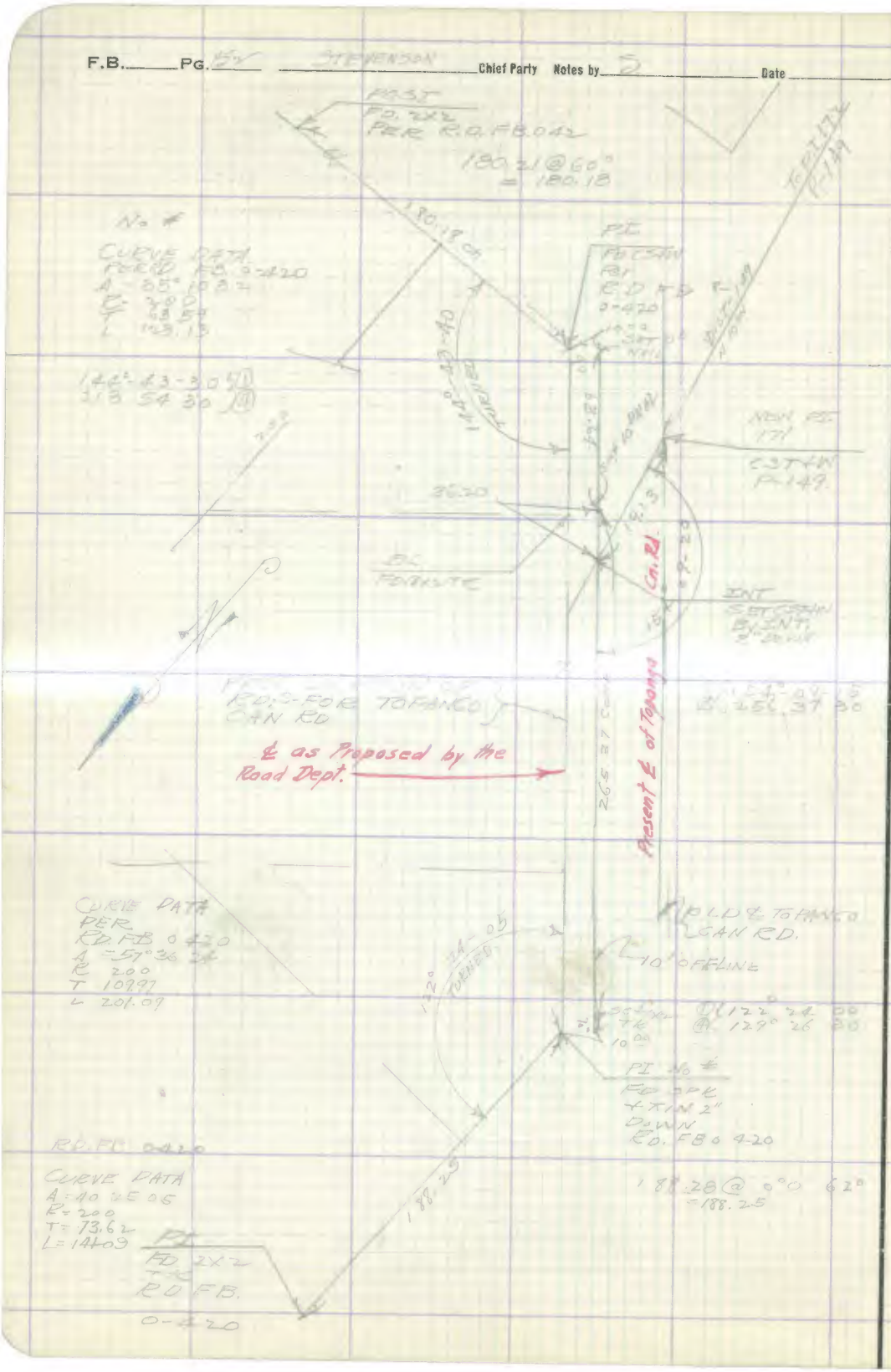

RETURN TO
LOS ANGELES COUNTY SURVEYOR

Do not extend notes this side of this line

Notes: ANY ADDITIONS OR CHANGES ON THIS SHEET MUST BE MADE OR CIRCLED IN Red. WITH DATE AND NAME OF PERSON MAKING CHANGE.

Date _____ Notes by _____ Chief Party _____ F.B. 241 Pg. 153

Platted by McKeever	W. O. No. 241 D. S. O. No.
Date March 1932	Location Thomas Cove Fire Lot
Map No.	Surveyed by St Evenson
Platting C'k'd by Drew	Date 2-11-32
Date Mar 4 '32	Indexed A. C. Johnson

300 # 30
STAND
84'

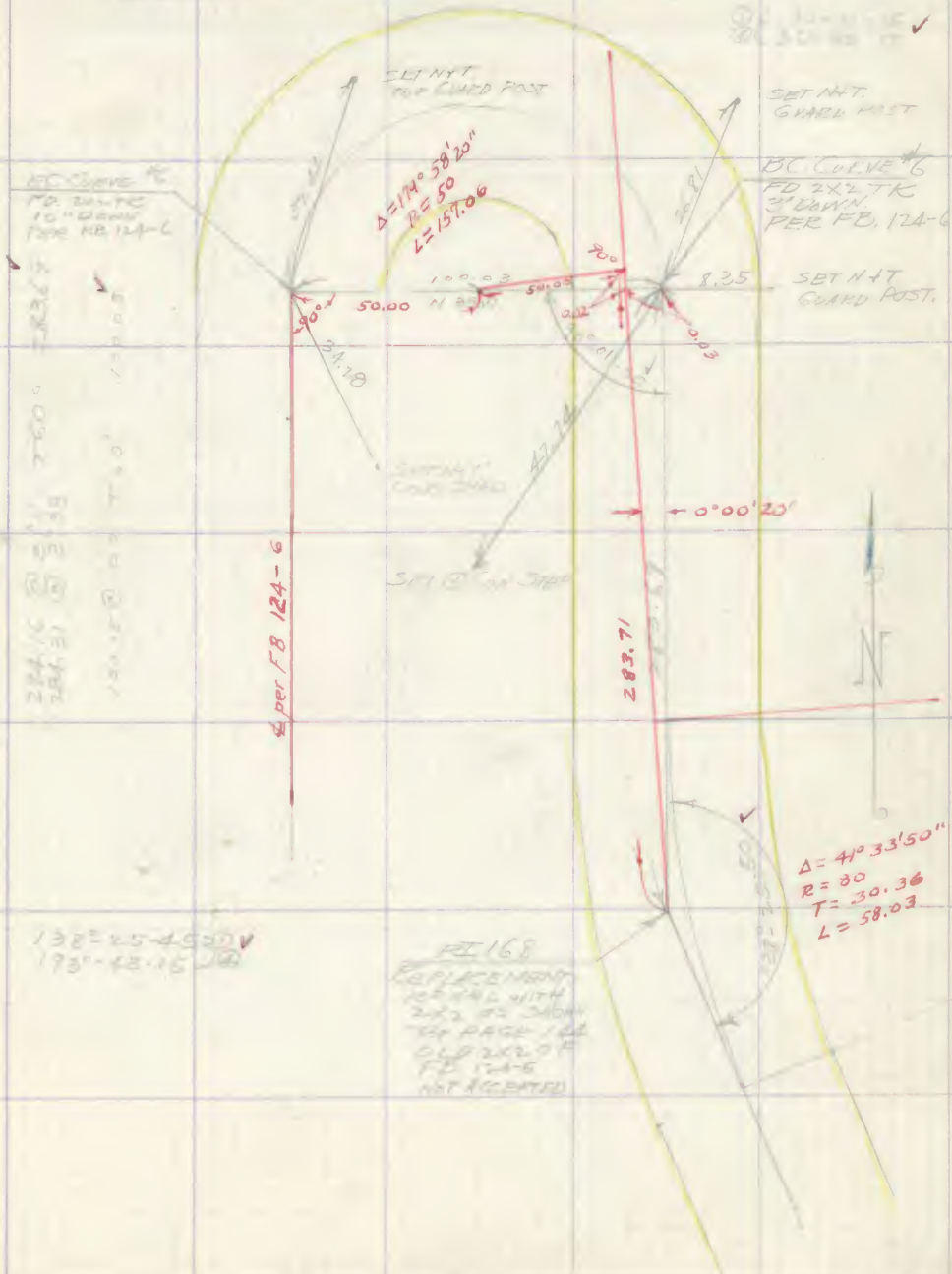

CONT FROM TOP PAGE 144

Note: ANY ADDITIONS OR CHANGES ON THIS SHEET MUST BE MADE OR CIRCLED IN Red. WITH DATE AND NAME OF PERSON MAKING CHANGE.

Do not extend notes this side of this line

RETURN TO
LOS ANGELES COUNTY SURVEYOR

F.B. 241 PG. 154 Chief Party Notes by Date

RETURN TO
LOS ANGELES COUNTY SURVEYOR

Do not extend notes this side of this line

Note: ANY ADDITIONS OR CHANGES ON THIS SHEET MUST BE MADE OR CIRCLED IN Red. WITH DATE AND NAME OF PERSON MAKING CHANGE.

Notes Ck'd by D. M. Finley	Survey of
Map No. B-739-3	W. O. Tape No St'd °F.
Office Work	Surveyed by
Checked	Notes Date
Date	Indexed A. C. [illegible] 9-3-35

F.B. 241 Pg 155

TOPANGO CAN
FIRE LOT
J.N. 7741
FENCE-AND-DRIVE WAY

Party
1 Stevenson
2 Johnson
3 Nichols
4 Taylor

Note: ANY ADDITIONS OR CHANGES ON THIS SHEET MUST BE MADE OR CIRCLED IN Red Ink WITH DATE AND NAME OF PERSON MAKING CHANGE.

Do not extend notes this side of this line

RETURN TO
LOS ANGELES COUNTY SURVEYOR
700 HALL OF RECORDS

FORM 247 5M 2-34

RETURN TO

LOS ANGELES COUNTY SURVEYOR

700 HALL OF RECORDS

Note: ANY ADDITIONS OR CHANGES ON THIS SHEET MUST BE MADE OR CIRCLED IN **Red Ink** WITH DATE AND NAME OF PERSON MAKING CHANGE.

Do not extend notes this side of this line

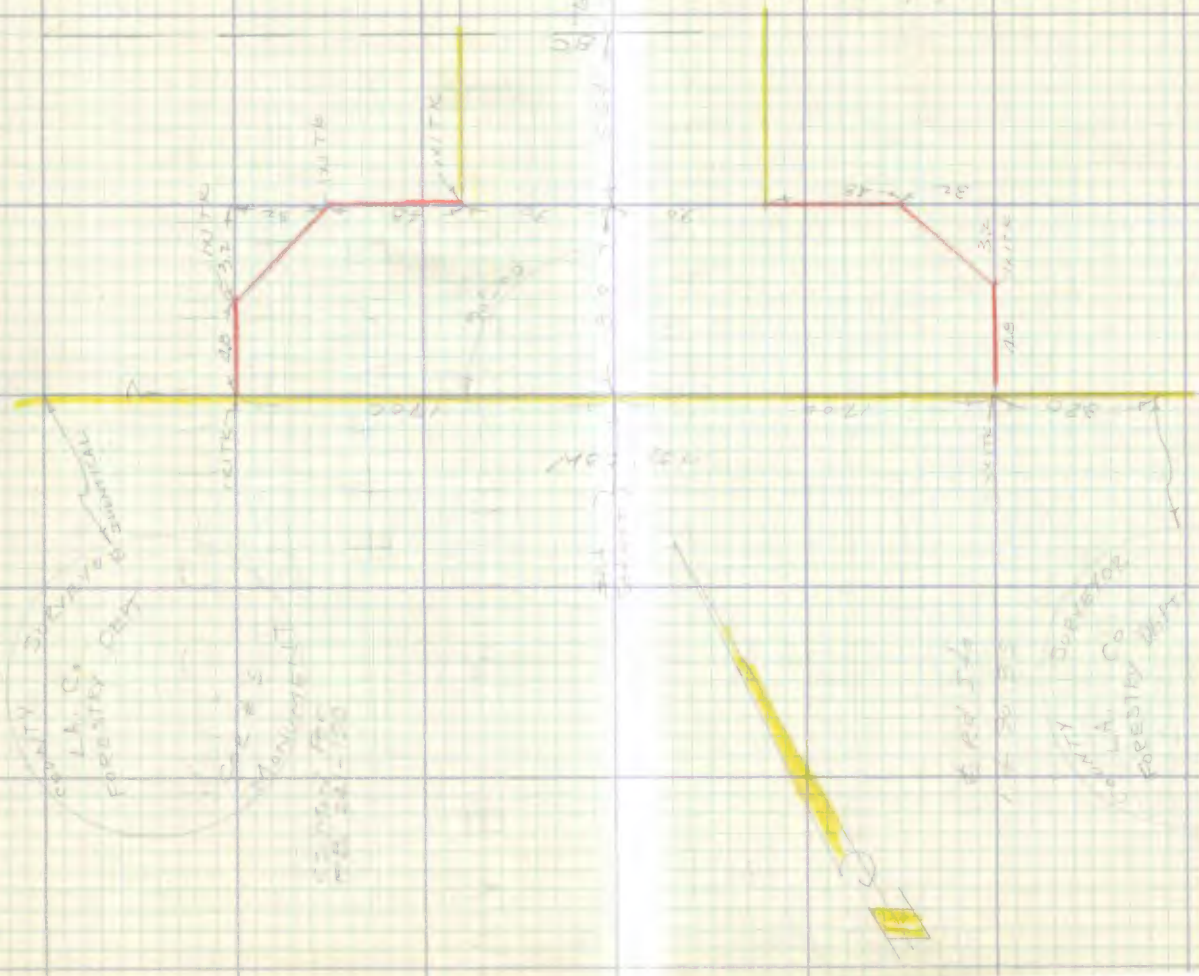

F.B. 241 PG 156

Notes Ck'd by D. M. Finley	Survey of
Map No. 739-3	W. O. Tape No St'd of.
Office Work	Surveyed by
Checked	Notes Date
Date	Indexed A. C. Johnson

F.B. Pg. 157

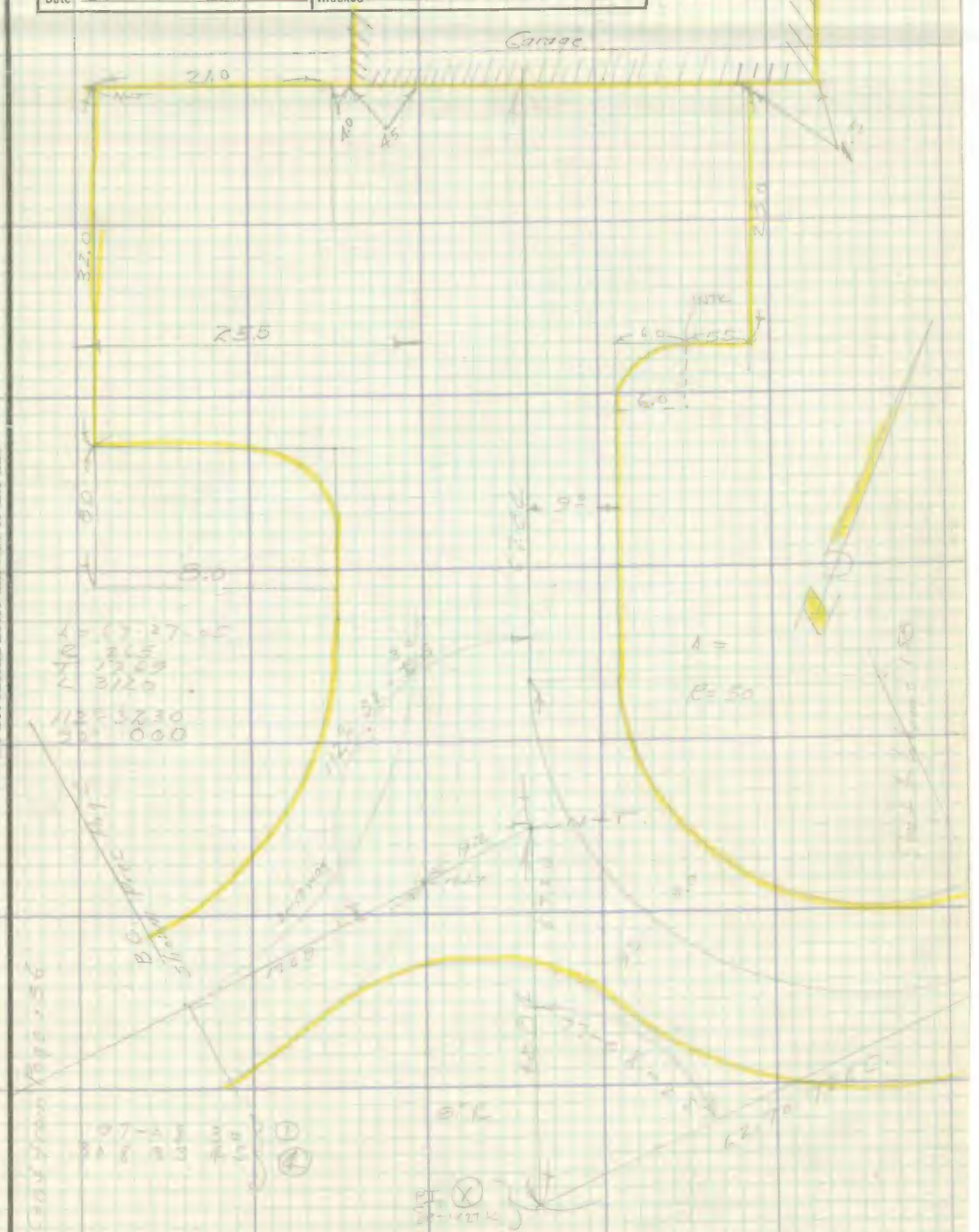

Note: ANY ADDITIONS OR CHANGES ON THIS SHEET MUST BE MADE OR CIRCLED IN Red Ink WITH DATE AND NAME OF PERSON MAKING CHANGE.

Do not extend notes this side of this line

RETURN TO
LOS ANGELES COUNTY SURVEYOR
700 HALL OF RECORDS

FORM 247 BM 2-34

F.B. 241 PG 158

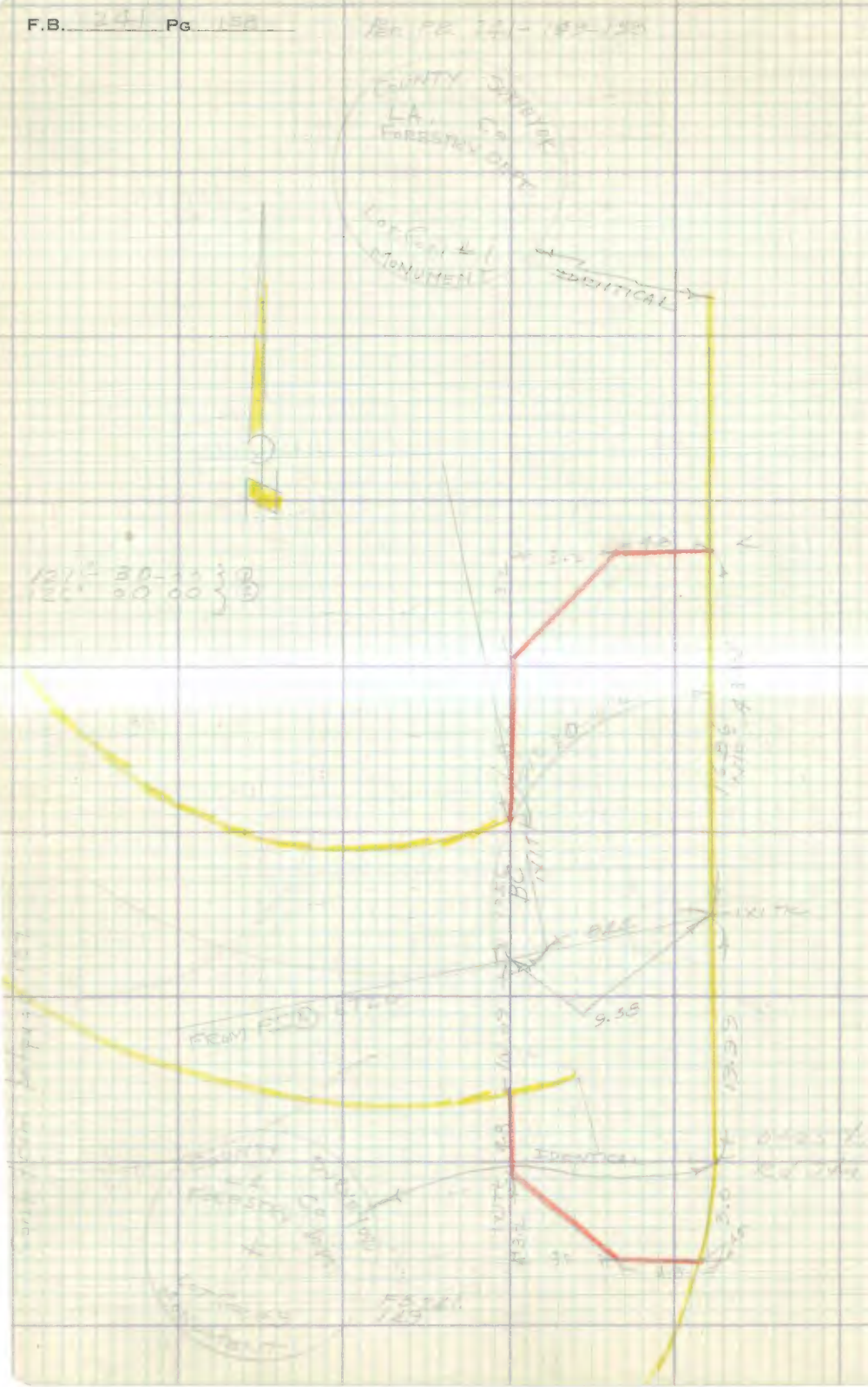

RETURN TO

LOS ANGELES COUNTY SURVEYOR

700 HALL OF RECORDS

Note: ANY ADDITIONS OR CHANGES ON THIS SHEET MUST BE MADE OR CIRCLED IN **Red Ink** WITH DATE AND NAME OF PERSON MAKING CHANGE.

Do not extend notes this side of this line

FORM 247 5M 2-34

RETURN TO

LOS ANGELES COUNTY SURVEYOR

700 HALL OF RECORDS

Note: ANY ADDITIONS OR CHANGES ON THIS SHEET MUST BE MADE OR CIRCLED IN **Red Ink** WITH DATE AND NAME OF PERSON MAKING CHANGE.

Do not extend notes this side of this line

STATION	B.S.	H.I.	F.S.	ELEVATION	
BM	0.23	737.18		737.48	U.S.G.S. BM Brass Cap in [illegible]
T.P.	11.69	748.84	0.53	737.15	GRADE
0+29			12.3	736.5	
0+0			8.1	740.7	741.0 LPS Int
0+17.8			6.6	742.2	742.2 G
0+26			5.0	743.8	743.4 Co4
0+38.4			4.5	744.3	744.3 G
0+51.2			3.0	745.8	745.6 Co2
0+62			1.7	747.1	746.6 Co5
0+74.9			0.5	748.3	747.8 Co5
0+86.3			0.3	748.5	747.92 Co6
1+0			0.3	749.5	748.06 Co4
1+15			0.3	748.5	748.21
1+40			0.4	748.4	748.4 G
T.P.	6.60		0.71	748.13	
T.P.	4.55		0.51	754.22	
T.P.	1.75		10.64	748.13	
T.P.	8.10		10.42	739.46	
Above	15 ℄ of Curve to driveway			3 to Prop line on East.	
0+25			8.28	℄	Fernwood Dr 20' East
			8.86	0' Half Gutter	Con # 9
			6.72	20' R	FP
0+50			5.29	℄	
			6.47	13' R Gutter	

Notes Ck'd by _____
Map No. _____
Office Work _____
Checked _____
Date _____

Survey of [illegible]
W. O. _____ Tape No _____ St'd _____ OF.
Surveyed by [illegible]
Notes _____ Date [illegible]
Indexed A. C. Johnson

F.B. [illegible] PG. 159

RETURN TO

LOS ANGELES COUNTY SURVEYOR

700 HALL OF RECORDS

Note: ANY ADDITIONS OR CHANGES ON THIS SHEET MUST BE MADE OR CIRCLED IN **Red Ink** WITH DATE AND NAME OF PERSON MAKING CHANGE.

Do not extend notes this side of this line

F.B. _____ PG. 160

FORM 247 5M 2-34

RETURN TO

LOS ANGELES COUNTY SURVEYOR

700 HALL OF RECORDS

Note: ANY ADDITIONS OR CHANGES ON THIS SHEET MUST BE MADE OR CIRCLED IN Red Ink WITH DATE AND NAME OF PERSON MAKING CHANGE.

Do not extend notes this side of this line

STATION	F S	H I	B S		ELEVATION
		763.43			
1+75			10.30	16 R br	
			10.28	20.8 R Fn	
1+75			8.88	15 R Ed Rd bo	
1+90.35			8.16	℄	
			10.08	15.6 R	
			10.77	1.7 R	
			10.09	1.8 R	
			10.06	20.8 R Fn	
1+90.35			6.80	11.5 R Ed Rd bd	
2+00			7.55	℄	
			9.0	15.0 R	
			9.72	12.0 R	
			9.59	20.3 Fn	
2+00			6.30 12.6	12.6 R bd bm R	
2+25			5.92	℄	
			6.73	8.7 R	
			7.34	16.6 R	
			8.01	17 R	
			9.39	20.5 R	
2+25			4.58	15.0 R	
2+50			4.09	℄	
			4.75	9 R Ed Rd	
			5.51	16.3 R	
			6.24	17.8 R	
			5.8	20.8 Fn	

Notes Ck'd by _____
Map No. _____
Office Work _____
Checked _____
Date _____

Survey of _____
W. O. _____ Tape No _____ St'd _____ OF.
Surveyed by _____
Notes _____ Date _____
Indexed A. C. Johnson

F.B. 241

PG. 161

RETURN TO

LOS ANGELES COUNTY SURVEYOR

700 HALL OF RECORDS

Note: ANY ADDITIONS OR CHANGES ON THIS SHEET MUST BE MADE OR CIRCLED IN **Red Ink** WITH DATE AND NAME OF PERSON MAKING CHANGE.

Do not extend notes this side of this line

STATION	F.S.	H.I.	B.S.	ELEVATION	
		763.43			
2+50			2.83		13.0 L
2+75			2.21		℄
			3.18		7.7 R
			3.72		16.0 R
			4.80		18.1 R
			4.67		20 R Fm
2+75			1.0		13.5
T.P.	8.20	770.84	0.73	762.64	
3+00			7.63		℄
			8.26		7.5 R
			8.77		10.5 R
			11.81		+1.12' Cut (Catch basin Flow line) 14' R
			9.36		16 R
			10.78		20 R Fm
3+00			7.07		13.2
3+14.4			6.25		℄
			5.94		8 R
			7.87		10.6 R
			7.8		14 R
			9.52		Fm Cu Mod (20 R)
3+14.14			5.67		11.5 L
T.P.	1.54	760.81	11.57	759.27	
T.P.	0.86	750.10	1.07	749.24	
T.P.					
T.P.	0.80	739.36	11.54	733.56	
	4.75	737.73	6.35	732.98	
			8.39	737.[illegible]	→ USGS BM (P.153)

F.B. _____ PG _____

Notes Ck'd by	Survey of Topanga Patrol Sta Lot
Map No.	W. O. 7741 Tape No. St'd °F.
Office Work	Surveyed by F. J. McNeal
Checked	Notes Mc Date 2-7-36
Date	Indexed A. G. Johnson 2-10-36

F.B. 241 Pg. 165

TOPANGO-PATROL-STATION-LOT
J.N. 7741

LOCATION OF IMPROVEMENTS

SEE F.B. 241 Pg 149-150

TRANSIT AT COR-8 SIGHT AT COR-5
All ANGLES TO RIGHT

F.J. Mc Neal
Jack Gregory
A.G. Meier
A.B. Morse

Note: Any Additions or Changes on This Sheet Must be Made or Circled in Red Ink With Date and Name of Person Making Change.

Do not extend notes this side of this line

RETURN TO
LOS ANGELES COUNTY SURVEYOR
700 HALL OF RECORDS

FORM 247 10M 11-35

RETURN TO
LOS ANGELES COUNTY SURVEYOR
700 HALL OF RECORDS

Note: Any Additions or Changes on This Sheet Must be Made or Circled in **Red Ink** With Date and Name of Person Making Change.

Do not extend notes this side of this line

PG. 164

Form 301 10M 3-34

PLEASE RETURN TO
LOS ANGELES COUNTY SURVEYOR
700 HALL OF RECORDS

NOTE: ANY ADDITIONS OR CHANGES ON THIS SHEET MUST BE MADE OR CIRCLED IN RED INK, WITH DATE AND NAME OF PERSON MAKING CHANGE

Do not extend notes this side of this line

Transit at	Sight on	Stadia Intercepts	Stadia Distance	Stadia Rod—	Horizontal Angle 0° to 360° Right	Horiz. Distance	+ — Vertical Angle	Elevation of Point	+ Back Sight	+ — Difference Elevation	Height of Instrument	+ — Vertical Distance	REMARKS Station	Left	Right
Lot Cor #3	L.B. #5	877 / 7	178	8°	23° 25'	177.1	+ 4° 00'	746.1 / 55.1	46		750.7		Lot Cor # 4		
(1)		1080 / 10	81	10°	72° 48'	80.9	+ 1° 15'	42.5					4' Wire Pipe Fence		
(2)		1071 / 10	72	10°	75° 48'	71.9	— 1° 41'	42.7							
(3)		969 / 9	70	9°	72° 23'	69.9	— 2° 00'	39.0							
(4)		964 / 9	65	9°	70° 31'	65.0	— 1° 00'	40.7							
(5)		957 / 9	58	9°	72° 41'	58.0	— 0° 38'	41.1					End		
(6)		939 / 9	40	9°	81° 40'	40.0	+ 0° 30'	41.8					Bag		
(7)		934 / 9	35	9°	85° 30'	35.0	— 0° 0'	41.7							
(8)		933 / 9	34	9°	92° 40'	34.0	— 0° 0'	41.7							
(9)		937 / 9	38	9°	98° 34'	38.0	— 0° 37'	41.3							
(10)		720 / 7	21	7°	115° 12'	21.0	— 0° 0'	43.4							
(11)		611 / 6	12	6°	125° 08'	12.0	— 0° 0'	44.5							
(12)		307 / 3	08	3°	319° 34'	8.0	— 0° 0'	47.4							
(13)		427 / 4	28	4°	319° 52'	27.8	+ 5° 22'	49.0							
(14)		437 / 4	38	4°	322° 24'	37.7	+ 5° 27'	50.0							
(15)		445 / 4	46	4°	325° 53'	45.6	+ 5° 38'	51.1							
(16)		455 / 4	56	4°	330° 42'	55.5	+ 5° 39'	50.1							
(17)		171 / 1	72	1°	338° 59'	71.8	+ 3° 03'	53.3							
(18)		168 / 1	69	1°	342° 04'	68.8	+ 2° 52'	53.0							
(19)		173 / 1	74	1°	347° 34'	73.8	+ 2° 44'	53.1					End		
(20)		90 / 0	91	0°	351° 55'	90.9	+ 2° 07'	54.0					Fence Post		

Add'n'l Inform. McNeal Gregory Meier Morse All angles to the Right

Notes Red. _____ Platted _____ Job No. 7741 Division No. _____ F.B. 241 Pg. 165

Date _____ Date FEB 14 _____ Survey of Toronto Pipe Line

Notes Chkd. _____ Checked _____ Survey by E.J. McNeal Notes Mc Date 2-7-36

Date _____ Date _____ Map No. _____ Indexed A. C. Johnson Date _____

Form 301 10M 3-34

PLEASE RETURN TO
LOS ANGELES COUNTY SURVEYOR
700 HALL OF RECORDS

NOTE: ANY ADDITIONS OR CHANGES ON THIS SHEET MUST BE MADE OR CIRCLED IN RED INK, WITH DATE AND NAME OF PERSON MAKING CHANGE

Do not extend notes this side of this line

Transit at	Sight on	Stadia Intercepts	Stadia Distance	Stadia Rod—	Horizontal Angle 0° to 360° Right	Horiz. Distance	+ — Vertical Angle	Elevation of Point	+ — Back Sight	+ — Difference Elevation	Height of Instrument	+ — Vertical Distance	REMARKS Station	Left	Right
L.O.T.Cor	L.S.				° ′ ″		° ′ ″								
#8	#5								4 6		750 7				
		25			° ′ ″		° ′ ″								
21		1	96	1 0	353 27	95 7	+ 3 07	753 8					Fence Post		
		299			° ′ ″		° ′ ″								
22		2	100	2 0	351 46	99 6	+ 3 43	550					" "		
		101			° ′ ″		° ′ ″								
23		0	102	0 0	349 56	101 7	+ 3 07	560					" "		
		196			° ′ ″		° ′ ″								
24		1	97	1 0	80 06	95 3	− 7 34	370					Top Rubble Wall		
		581			° ′ ″		° ′ ″								
25		5	82	5 0	83 54	81 1	− 5 52	370					" "		
		578			° ′ ″		° ′ ″								
26		5	79	5 0	78 17	78 4	− 5 10	388					" "		
		582			° ′ ″		° ′ ″								
27		5	83	5 0	77 00	82 4	− 4 42	390					" "		
		495			° ′ ″		° ′ ″								
28		4	97	4 0	72 28	96 5	− 4 12	397					Foot		
		489			° ′ ″		° ′ ″								
29		4	90	4 0	90 30	89 5	− 4 22	398					Top "		
		581			° ′ ″		° ′ ″								
30		5	82	5 0	72 38	81 6	− 3 44	402					" "		
		571			° ′ ″		° ′ ″								
31		5	72	5 0	75 18	71 6	− 4 15	402					" "		
		569			° ′ ″		° ′ ″								
32		5	70	5 0	71 55	69 7	− 3 46	411					" "		
		566			° ′ ″		° ′ ″								
33		5	67	5 0	69 58	66 9	− 3 38	414					" "		
		557			° ′ ″		° ′ ″								
34		6	55	6 0	72 03	57 8	− 3 00	418					End		
		6			° ′ ″		° ′ ″								
35		6	74	6 0	51 41	74 0	− 1 25	427					Rubble Stops		
		6			° ′ ″		° ′ ″								
36		6	70	6 0	47 11	70 0	− 0 05	447					" "		
		6			° ′ ″		° ′ ″								
37		6	73	6 0	46 40	73 0	− 0 21	448					" "		
		6			° ′ ″		° ′ ″								
38		6	71	6 0	51 50	70 9	− 1 37	448					Top Rubble Wall		
		6			° ′ ″		° ′ ″								
39		6	70	6 0	48 19	70 0	− 0 15	444					" "		
		650			° ′ ″		° ′ ″								
40		6	51	5 0	49 20	51 6	+ 0 11	449					" "		

Add'n'l Inform.

F.B. PG.

Topography Description Legend:
Side Hill ....S.H. Bottom Draw B.D.
Side of Draw S.D. Bottom Wash B.W.
Side of Ridge S.R. Top of Ridge T.R.
Head of Draw H.D. Toe of Slope T.S.

Inters. of Draws V.D's
Break in Slope Bk.S.
Steep Slope S.S.
Top of Cliff T.Cl.
Bottom of Cliff B.Cl.
Top of Spur T.Sp.
Bottom Canyon B.Cn.

Side of Canyon S.Cn.
Top of Bank T.B.
Bottom of Bank B.B.
Top of Cut T.C.
Bottom of Cut B.C.
Top of Fill T.F.
Bottom of Fill B.F.

Saddle Sa.
Swale Sw.
Flat Fl.
Stream Str.
Trail Tr.
Pavement Pvt.
Edge of Road E.Rd.

Traveled Rd. Tr.Rd.
Fence Fn.
Int. Fences V.Fns.
Ditch Di.
Telephone Pole T.P.
Power Pole P.P.
Culvert Cul.

Oak-O. Fir-Fr.
Pine-Pi. Cedar-Ce.
Sycamore Sy.
Eucalyptus Eu.
Plus combinations of these and all common standard abbreviations.

Form 301 IUM 3-34

PLEASE RETURN TO
LOS ANGELES COUNTY SURVEYOR
700 HALL OF RECORDS

NOTE: ANY ADDITIONS OR CHANGES ON THIS SHEET MUST BE MADE OR CIRCLED IN RED INK, WITH DATE AND NAME OF PERSON MAKING CHANGE

Do not extend notes this side of this line

Transit at	Sight on	Stadia Intercepts	Stadia Distance	Stadia Rod—	Horizontal Angle 0° to 360° Right	Horiz. Distance	+ — Vertical Angle	Elevation of Point	+ Back Sight	+ — Difference Elevation	Height of Instrument	+ — Vertical Distance	REMARKS Station	Left	Right
Lot or #2	L 3 #5				° '		° '		1 4.5		7.50				
		546							2						
		6	47	6.0	46.28	47.0	+ 0.40	445		55		+ 05	Top Rubble Wall		
		652							3						
		6	53	6.0	41.11	53.0	+ 1.16	459		48		+ 12			
		707							4						
		6	70	6.0	47.11	70.0	0.05	446		61		01			
		676							5						
		6	76	6.0	40.21	76.0	+ 0.40	456		51		+ 09			
		583							6						
		6	84	5.0	37.38	84.0	0.0	457		50		00	End		
		583							7						
		6	84	5.0	37.38	84.0	0.0	457		50		00	Rubble Stops		
		588							8						
		5	89	5.0	38.22	89.0	1.10	439		68		18			
		587							9						
		5	90	5.0	36.19	90.0	1.00	441		66		16			
		584							10						
		5	85	5.0	37.40	85.0	0.0	457		50		00			
		605							11						
		5	106	5.0	41.02	106.0	0.50	442		65		15	Top Rubble Wall		
		600							12						
		5	101	5.0	39.27	101.0	0.50	442		65		15			
		601							13						
		5	102	5.0	38.28	102.0	0.35	447		60		10			
		593							14						
		5	94	5.0	38.39	94.0	0.50	443		64		14			
		594							15						
		5	95	5.0	37.01	95.0	0.30	449		58		08			
		583							16						
		5	84	5.0	34.24	84.0	+ 0.41	467		40		+ 10			
		577							17						
		3	74	3.0	28.20	74.0	0.0	477		30		00			
		572							18						
		2	73	2.0	24.04	73.0	0.20	483		24		04			
		282							19						
		2	83	2.0	21.55	83.0	0.15	483		24		04			
		281							20						
		2	82	2.0	21.59	82.0	0.15	483		24		04			
		282							21						
		2	91	2.0	24.05	101.0	0.18	482		25		05	Existing		

Add'n'l Inform.

Notes Red. _____ Platted _____ Job No. 7744 Division No. _____ F.B. 241 PG. 67

Date _____ Date 1-11-35 Date 5-8-35 Survey of Topanga Canyon Water Co.

Notes Chkd. _____ Checked _____ Survey by Fred Mitchell Notes Me Date 2-7-35

Date _____ Date _____ Map No. _____ Indexed A. C. Jehn Date

Form 301 10M 3-34

PLEASE RETURN TO
LOS ANGELES COUNTY SURVEYOR
700 HALL OF RECORDS

NOTE: ANY ADDITIONS OR CHANGES ON THIS SHEET MUST BE MADE OR CIRCLED IN RED INK, WITH DATE AND NAME OF PERSON MAKING CHANGE

Do not extend notes this side of this line

Transit at	Sight on	Stadia Intercepts	Stadia Distance	Stadia Rod—	Horizontal Angle 0° to 360° Right	Horiz. Distance	+ — Vertical Angle	Elevation of Point	+ Back Sight	+ — Difference Elevation	Height of Instrument	+ — Vertical Distance	REMARKS Station	Left	Right
Lot Corn 2	L.C. #5				° '		° '		1 4 6		7.50				
		588			° '		° '		2						
		5	89	5 0	54 00	88 9	2 18	742 1		8 6		3 6	Tel Pole		
		575			° '		° '		3						
		6	76	5 0	54 59	75 9	2 15	41 7		9 0		3 0	Auto Club Sign		
		483			° '		° '		4						
		4	84	4 0	32 25	84 0	+ 0 15	47 1		3 6		+ 0 4			
		818			° '		° '		5						
		8	19	8 0	121 00	19 0	+ 0 30	42 9		7 8		+ 0 2	Fire Hydrant		
		1180			° '		° '		6						
		11	81	11 2	88 58	80 8	2 42	35 9		14 8		3 8	Edge Gravel Dr.		
		1159			° '		° '		7						
		11	60	11 0	97 48	59 9	1 55	37 7		13 0		2 0			
		847			° '		° '		8						
		8	48	8 0	61 42	48 0	0 23	42 4		8 3		0 3			
		870			° '		° '		9						
		8	34	8 0	70 24	34 0	0 15	43 6		8 1		0 1			
		649			° '		° '		10						
		6	50	6 0	35 21	50 0	0 0	44 7		6 0		0 0			
		535			° '		° '		11						
		5	36	5 0	22 06	36 0	0 24	45 4		5 3		0 3			
		376			° '		° '		12						
		3	77	3 0	21 26	77 0	0 0	47 7		3 0		0 0			
		361			° '		° '		13						
		3	62	3 0	8 10	62 0	0 0	47 7		3 0		0 0			
		313			° '		° '		14						
		2	114	2 0	25 41	114 0	0 10	48 4		2 3		0 3			
		167			° '		° '		15						
		1	68	1 0	3 49	68 0	0 24	49 2		1 5		0 5			
		316			° '		° '		16						
		2	117	2 0	27 57	117 0	0 10	48 4		2 3		0 3			
		171			° '		° '		17						
		1	72	1 0	357 27	72 0	+ 1 00	51 0		+ 0 3		+ 1 3			
		315			° '		° '		18						
		4	116	4 0	30 33	116 0	+ 0 50	48 4		2 3		+ 1 7			
		180			° '		° '		19						
		1	81	1 0	338 47	80 8	+ 3 07	54 1		+ 3 4		+ 4 4			
		722			° '		° '		20						
		6	123	6 0	32 24	122 9	+ 1 39	48 2		2 5		+ 3 5			
		625			° '		° '		21						
		5	126	5 0	31 50	125 9	+ 1 10	48 2		2 4		+ 2 6			

Add'n'l Inform.

F.B. 244 PG. 168

Topography Description Legend:
Side Hill ....S.H. Bottom Draw B.D.
Side of Draw S.D. Bottom Wash B.W.
Side of Ridge S.R. Top of Ridge T.R.
Head of Draw H.D. Toe of Slope T.S.

Inters. of Draws V.D's
Break in Slope Bk.S.
Steep Slope S.S.
Top of Cliff T.Cl.
Bottom of Cliff B.Cl.
Top of Spur T.Sp.
Bottom Canyon B.Cn.

Side of Canyon S.Cn.
Top of Bank T.B.
Bottom of Bank B.B.
Top of Cut T.C.
Bottom of Cut B.C.
Top of Fill T.F.
Bottom of Fill B.F.

Saddle .....Sa.
Swale .....Sw.
Flat .....Fl.
Stream .....Str.
Trail .....Tr.
Pavement .....Pvt.
Edge of Road E.Rd.

Traveled Rd. Tr.Rd.
Fence .....Fn.
Int. Fences V.Fns.
Ditch .....Di.
Telephone Pole T.P.
Power Pole P.P.
Culvert .....Cul.

Oak-O. Fir-Fr.
Pine-Pi. Cedar-Ce.
Sycamore .....Sy.
Eucalyptus .....Eu.
Plus combinations of these and all common standard abbreviations.

Form 301 10M 3-34

PLEASE RETURN TO
LOS ANGELES COUNTY SURVEYOR
700 HALL OF RECORDS

NOTE: ANY ADDITIONS OR CHANGES ON THIS SHEET MUST BE MADE OR CIRCLED IN RED INK, WITH DATE AND NAME OF PERSON MAKING CHANGE

Do not extend notes this side of this line

Transit at	Sight on	Stadia Intercepts	Stadia Distance	Stadia Rod—	Horizontal Angle 0° to 360° Right	Horiz. Distance	+ — Vertical Angle	Elevation of Point	+ Back Sight	+ — Difference Elevation	Height of Instrument	+ — Vertical Distance	REMARKS Station	Left	Right
Lotcor #8	T.C. 45				° ′		° ′		1 4 6		750 7				
		195 / 1	96	1 0	345 49	95 7	+ 3 21	755 3	2	+ 4 6		+ 5 6	Edge Gravel Dr		
		928 / 8	129	8 0	33 00	128 8	+ 2 28	48 2	3	− 2 5		+ 5 5			
		086 / 0	87	0 0	357 00	87 0	+ 1 14	52 6	4	+ 1 9		+ 1 9			
		735 / 6	136	6 0	32 08	135 9	+ 1 27	48 2	5	− 2 5		+ 3 5			
		238 / 1	139	1 0	21 21	139 0	− 0 27	48 6	6	− 2 1		− 1 1			
		122 / 0	123	0 0	18 22	123 0	− 0 50	48 9	7	− 1 8		− 1 8			
		088 / 0	89	0 0	2 48	89 0	+ 0 10	51 0	8	+ 0 3		+ 0 3			
		131 / 0	132	0 0	12 15	132 0	− 0 20	48 1	9	− 0 8		− 0 8			
		198 / 1	99	1 0	8 43	99 0	− 0 0	49 7	10	− 1 0		− 0 0			
		120 / 0	121	0 0	11 30	121 0	− 0 18	50 0	11	− 0 7		− 0 7			
		417 / 3	118	3 0	10 07	117 9	+ 1 14	50 2	12	− 0 5		+ 2 5			
		211 / 1	112	1 0	11 00	112 0	− 0 0	49 7	13	− 1 0		− 0 0			
		056 / 0	57	0 0	1 21	57 0	− 0 40	50 0	14	− 0 7		− 0 7	Top Bank		
		939 / 9	40	9 0	90 01	40 0	− 0 0	41 7	15	− 9 0		− 0 0			
		430 / 4	31	4 0	15 30	31 0	+ 1 18	47 4	16	− 3 3		+ 0 7			
		174 / 1	75	1 0	347 49	74 8	+ 2 40	53 2	17	+ 2 5		+ 3 5			
		435 / 4	36	4 0	21 43	36 0	− 1 10	46 0	18	− 4 7		− 0 7	Rubble Steps		
		436 / 4	37	4 0	19 20	37 0	− 1 12	45 9	19	− 4 8		− 0 8			
		234 / 2	35	2 0	12 45	35 0	− 1 38	47 7	20	− 3 0		− 1 0			
		232 / 2	33	2 0	15 06	33 0	− 2 04	47 5	21	− 3 2		− 1 2			

Add'n'l Inform.

Notes Red. [illegible] Platted [illegible] Job No. 7741 Division No. ____ F.B. [illegible] Pg. 169

Date FEB 1[illegible] 1936 Date FEB 1[illegible] 1936 Survey of Tapango Petrol Station

Notes Chkd. ____ Checked ____ Survey by F.J. McKee Notes [illegible] Date [illegible]

Date ____ Date ____ Map No. ____ Indexed A. C. Johnson Date ____

Form 301 10M 3-34

PLEASE RETURN TO
LOS ANGELES COUNTY SURVEYOR
700 HALL OF RECORDS

NOTE: ANY ADDITIONS OR CHANGES ON THIS SHEET MUST BE MADE OR CIRCLED IN RED INK, WITH DATE AND NAME OF PERSON MAKING CHANGE

Do not extend notes this side of this line

Transit at	Sight on	Stadia Intercepts	Stadia Distance	Stadia Rod—	Horizontal Angle 0° to 360° Right	Horiz. Distance	+ — Vertical Angle	Elevation of Point	+ Back Sight	+ — Difference Elevation	Height of Instrument	+ — Vertical Distance	REMARKS Station	Left	Right
Lot Cor. C #3	#5				° '		° '		1 4 6		750 7				
		277			° '		° '		2						
		2	78	2 0	342 03	77 7	+ 3 50	753 8					Guard Post		
		192			° '		° '		3						
		1	93	1 0	347 59	92 7	+ 3 16	549					"		
		939			° '		° '		4						
		9	40	3 0	84 21	40 0	— 0 33	414		9 3		0 3	"		
		1058			° '		° '		5						
		10	59	10 0	74 30	59 0	— 0 14	405		10 2		0 2	"		
		679			° '		° '		6						
		6	20	6 0	147 51	80 0	— 0 53	435		7 2		1 2	Fish Pond		
		314			° '		° '		7						
		2	115	2 0	30 54	115 0	— 1 10	469		11 3		2 3	Rubble Step		
		313			° '		° '		8						
		3	114	2 0	31 34	113 9	— 1 35	451		5 0		3 0	"		
		200			° '		° '		9						
		1	101	1 0	33 57	100 9	— 1 45	466		4 1		3 1	"		
		200			° '		° '		10						
		1	101	1 0	29 45	100 9	— 1 45	466		4 1		3 1	"		
		192			° '		° '		11						
		1	97	1 0	26 59	97 0	— 1 05	479		2 8		1 8	T.O		
		182			° '		° '		12						
		1	89	1 0	38 15	89 0	— 1 18	477		3 0		2 0	"		
		297			° '		° '		13						
		2	98	2 0	30 00	97 9	— 1 47	457		5 0		3 0	B.B		
		291			° '		° '		14						
		2	92	2 0	31 25	91 9	— 2 03	454		5 3		3 3	"		
		586			° '		° '		15						
		5	86	5 0	41 28	86 0	— 1 32	434		7 3		2 3	Fl.		
		032			° '		° '		16						
		0	84	0 0	26 04	83 9	— 1 57	478		2 9		2 9	"		
		268			° '		° '		17						
		2	69	2 0	33 21	68 9	— 2 10	461		4 6		2 6	"		
		590			° '		° '		18						
		5	91	5 0	47 40	91 9	— 1 55	427		8 0		3 0	"		
		578			° '		° '		19						
		5	79	5 0	52 02	78 9	— 2 12	427		8 0		3 0	"		
		297			° '		° '		20						
		2	98	2 0	32 35	97 9	— 2 00	453		5 4		3 4	"		
		675			° '		° '		21						
		6	76	6 0	57 08	75 9	— 1 35	426		8 1		2 1	"		

Add'n'l Inform.

F.B. PG.

Topography Description Legend:
Side Hill....S.H. Bottom Draw..B.D. Top of Ridge..T.R. Toe of Slope..T.S.
Side of Draw..S.D. Bottom Wash B.W. Top of Spur....T.Sp. Bottom Canyon..B.Ch.
Side of Ridge..S.R. Head of Draw H.D.

Inters. of Draws..V.D's
Break in Slope..Bk.S.
Steep Slope.....S.S.
Top of Cliff.....T.Cl.
Bottom of Cliff..B.Cl.
Top of Fill.....T.F.
Bottom of Fill..B.F.

Side of Canyon S.Ch.
Top of Bank..T.B.
Bottom of Bank..B.B.
Top of Cut.....T.C.
Bottom of Cut..B.C.

Saddle .....Sa.
Swale .....Sw.
Flat .....Fl.
Stream .....Str.
Trail .....Tr.
Pavement .....Pvt.
Edge of Road E.Rd.

Traveled Rd. Tr.Rd.
Fence .....V.Fn.
Int. Fences..V.Fns.
Ditch .....Di.
Telephone Pole..T.P.
Power Pole....P.P.
Culvert .....Cul.

Oak-O. Fir-Fr.
Pine-Pi. Cedar-Ce.
Sycamore .....Sy.
Eucalyptus .....Eu.
Plus combinations of these and all common standard abbreviations.

Form 301 10M 3-34

PLEASE RETURN TO
LOS ANGELES COUNTY SURVEYOR
700 HALL OF RECORDS

NOTE: ANY ADDITIONS OR CHANGES ON THIS SHEET MUST BE MADE OR CIRCLED IN RED INK, WITH DATE AND NAME OF PERSON MAKING CHANGE

Do not extend notes this side of this line

Transit at	Sight on	Stadia Intercepts	Stadia Distance	Stadia Rod—	Horizontal Angle 0° to 360° Right	Horiz. Distance	+ — Vertical Angle	Elevation of Point	+ Back Sight	+ — Difference Elevation	Height of Instrument	+ — Vertical Distance	REMARKS Station	Left	Right
Lat. Sta.	L.C.				° '		° '		1						
48	15				° '		° '		4 5		7507				
		229			° '		° '		2						
		8	30	8 0	199 56	30 0	0 41	742 3		8 4		0 4	Fl		
		155			° '		° '		3						
		1	56	1 0	348 00	56 0	+ 1 32	51 2		+ 0 5		+ 1 5	"		
		322			° '		° '		4						
		3	23	3 0	4 50	23 0	+ 0 17	47 8		2 9		+ 0 1	"		
		709			° '		° '		5						
		6	110	6 0	65 30	109 6	3 18	38 3		12 4		6 4	Rubble Walk		
		710			° '		° '		6						
		6	111	6 0	64 18	110 8	2 15	40 3		10 4		4 4	"		
		418			° '		° '		7						
		3	119	3 0	65 48	118 5	3 33	40 3		10 4		7 4	"		
		519			° '		° '		8						
		3	120	5 0	64 34	119 7	2 37	40 2		10 5		5 5	"		
		1155			° '		° '		9						
		10	157	10 0	62 40	156 8	2 00	35 2		15 5		5 5	End 4' Fence		
		128			° '		° '		10						
		0	129	0 0	356 21	128 6	+ 3 13	58 0		+ 7 3		+ 7 3	Top Rubble Wall		
		127			° '		° '		11						
		1	128	1 0	356 30	127 7	+ 2 52	56 1		+ 5 4		+ 6 4	Bot "		
		098			° '		° '		12						
		0	99	0 0	351 32	98 7	+ 3 00	55 9		+ 5 2		+ 5 2	Top "		
		199			° '		° '		13						
		1	100	1 0	351 58	99 7	+ 3 06	55 0		+ 4 4		+ 5 4	Bot "		
		259			° '		° '		14						
		1	160	1 0	3 58	159 7	+ 2 36	56 9		+ 6 2		+ 7 2	Top "		
		258			° '		° '		15						
		1	159	1 0	4 06	158 8	+ 1 47	54 6		+ 3 9		+ 4 9	Bot "		
		650			° '		° '		16						
		5	151	5 0	3 33	150 5	+ 3 24	54 7		+ 4 0		+ 9 0	Rubble Steps		
		447			° '		° '		17						
		3	148	3 0	3 27	147 7	+ 2 43	54 7		+ 4 0		+ 7 0	"		
		351			° '		° '		18						
		2	152	2 0	1 50	151 6	+ 2 49	56 1		+ 5 4		+ 7 4	"		
		248			° '		° '		19						
		3	149	3 0	1 38	148 5	+ 3 12	56 0		+ 5 3		+ 8 3	"		
		213			° '		° '		20						
		1	114	1 0	0 49	113 8	+ 2 30	54 7		+ 4 0		+ 5 0	Top Rubble Wall		
		503			° '		° '		21						
		4	104	4 0	1 39	103 6	+ 3 28	53 0		+ 4 3		+ 6 3	End "		

Add'l Inform.

Notes Red. Plotted Date Job No. Division No. F.B. 241 PG. 171
Date F.B. Date F.B. Survey of
Notes Chkd. Checked Survey by Notes Date
Date Date Map No. Indexed Date

Form 301 10M 3-34

PLEASE RETURN TO
LOS ANGELES COUNTY SURVEYOR
700 HALL OF RECORDS

NOTE: ANY ADDITIONS OR CHANGES ON THIS SHEET MUST BE MADE OR CIRCLED IN RED INK, WITH DATE AND NAME OF PERSON MAKING CHANGE

Do not extend notes this side of this line

Transit at	Sight on	Stadia Intercepts	Stadia Distance	Stadia Rod—	Horizontal Angle 0° to 360° Right	Horiz. Distance	+ — Vertical Angle	Elevation of Point	+ Back Sight	+ — Difference Elevation	Height of Instrument	+ — Vertical Distance	REMARKS Station	Left	Right
Lot Cor #8	L.C. #5				° ′		° ′		1 4 6	—	750 7	—			
		217 / 1	118	1 0	9 28	117 9	+ 1 25	752 6	2	+ 1 9		+ 2 9	Top Rubble Wall		
		107 / 0	108	0 0	10 20	108 0	+ 0 58	525	3	+ 1 8		+ 1 8	"		
		096 / 0	97	0 0	8 39	97 0	+ 0 48	521	4	+ 1 4		+ 1 4	Rubble Steps		
		199 / 1	100	1 0	6 31	100 0	+ 1 20	520	5	+ 1 3		+ 2 3	"		
		197 / 1	98	1 0	5 57	98 0	+ 1 15	518	6	+ 1 1		+ 2 1	"		
		096 / 0	97	0 0	7 15	97 0	+ 0 58	523	7	+ 1 6		+ 1 6	"		
		087 / 0	88	0 0	359 37	87 9	+ 1 30	530	8	+ 2 3		+ 2 3	Top Rubble Wall		
		088 / 0	89	0	352 16	88 8	+ 2 20	543	9	+ 3 6		+ 3 6	"		
	5	800 / 8	128	13 0	40 06	127 7	+ 2 48	575	10	— 6 8		+ 6 2	Tel. P + 4' Fence		
		122 / 0	123	0 02	41 27	123 0	— 0 0	507	11	— 0 0		— 0 4	Conc. Platform		
		609 / 5	110	6 40	41 53	110 0	— 0 0	443	12	— 6 4		— 0 0	Conc. Step		
					° ′		° ′		13						
					° ′		° ′		14						
					° ′		° ′		15						
					° ′		° ′		16						
					° ′		° ′		17						
					° ′		° ′		18						
					° ′		° ′		19						
					° ′		° ′		20						
					° ′		° ′		21						

Add'n'l Inform.

F.B. 241 PG. 1728

Topography Description Legend:
Side Hill.....S.H.
Side of Draw.S.D.
Side of Ridge.S.R.
Head of Draw H.D.
Bottom Draw.B.D.
Bottom Wash B.W.
Top of Ridge.T.R.
Toe of Slope..T.S.

Inters. of Draws. V.D's
Break in Slope..Bk.S.
Steep Slope.....S.S.
Top of Cliff.....T.Cl.
Bottom of Cliff..B.Cl.
Top of Spur.....T.Sp.
Bottom Canyon..B.Cn.

Side of Canyon S.Cn.
Top of Bank...T.B.
Bottom of Bank.B.B.
Top of Cut.....T.C.
Bottom of Cut..B.C.
Top of Fill.....T.F.
Bottom of Fill.B.F.

Saddle .....Sa.
Swale .....Sw.
Flat .....Fl.
Stream .....Str.
Trail .....Tr.
Pavement .....Pvt.
Edge of Road E.Rd.

Traveled Rd. Tr.Rd.
Fence .....Fn.
Int. Fences.V.Fns.
Ditch .....Dl.
Telephone Pole T.P.
Power Pole...P.P.
Culvert .....Cul.

Oak-O. Fir-Fr.
Pine-Pi. Cedar-Ce.
Sycamore .....Sy.
Eucalyptus .....Eu.
Plus combinations of these and all common standard abbreviations.

Profile No.	Notes Red.	Plotted	Job No. 7741	Division No.	F. B. 241 Pg. 178
	Date	Date	Survey of Topanga Patrol Sta		
X-Sec. No.	Notes Chkd.	Checked	Survey by McNeal	Notes McN	Date 2-13-36
	Date	Date	Map No.	Indexed R. C. Johnson	Date 2-14-36

TOPANGA PATROL STATION

J.N. 7741

Elevation tie between Cor #8 at Fire Station Lot and State B.M. on old Bridge Foundation at New Bridge 0.4 Miles up Canyon from Fire Station.

McNeal
Gregory
Meier
Morse

STATION	B. S.	H. I.	F. S.	ELEV.

Do not extend notes this side of this line

NOTE: ANY ADDITIONS OR CHANGES ON THIS SHEET MUST BE MADE OR CIRCLED IN RED INK, WITH DATE AND NAME OF PERSON MAKING CHANGE

PLEASE RETURN TO
LOS ANGELES COUNTY SURVEYOR
700 HALL OF RECORDS

Form 307 5M 11-35

Form 307 5M 11-35

PLEASE RETURN TO
LOS ANGELES COUNTY SURVEYOR
700 HALL OF RECORDS

NOTE: ANY ADDITIONS OR CHANGES ON THIS SHEET MUST BE MADE OR CIRCLED IN RED INK, WITH DATE AND NAME OF PERSON MAKING CHANGE

Do not extend notes this side of this line

F. B. 241 PG. 174 | Job No. | Division No. | Notes Red. | Plotted | Profile No.
Survey of | Date | Date | X-Sec. No.
Survey by A. C. Johnson | Notes | Notes Chkd. J.A. Lynn | Checked
Indexed | Date | Date 2-14-36 | Date

STATION	B. S.	H. I.	F. S.	ELEV.	
B.M.	5 86	105 86		Assumed 100 00	Elev. = 740.13 Fd B.M.(U.S.1142) El 100.00 (Assumed) Painted "→" Topanga Cn. Rd. & Bridge 0.4 Mi. No of Fire Sta Chiseled Square "□" on old bridge foundation W. side of Road
U.S.G.S. Brass Cap #A-50			5 84	100 02	(U.S.1264) Elev. = 740.126
T.P	5 63	109 59	1 90	103 96	
T.P	1 93	102 05	9 47	100 2	
T.P.	4 44	99 14	7 35	94 70	
T.P.	5 49	97 84	6 79	92 35	
T.P.	6 63	97 76	6 71	91 13	
B.M.	1 76	99 07	0 45	97 31	Elev. = 737.448 Fd B.M. R.S. 20A (U.S.1140) Painted "El. 737.3 Topanga Canyon Rd 100' N of Fire Sta. Brass Cap (U.S.G.S.) set in rock W. side of road.
T.P.	9 58	107 67	0 98	98 09	
Cor #8			1 71	105 96	Elev. = 746.09 Lot Cor #8 Topanga Patrol Sta Lot.

Notes Ck'd by	Survey of Topanga Fire Station
Map No.	W. O. [illegible] Tape No. 141 St'd. 62 °F
Office Work	Surveyed by F H Blanchard
Checked	Notes FHB Date 12-20-54
Date	Indexed E. C. Johnson 12-27-54

F.B. 741 PG. 175

~ CURBS ~

TOPANGA FIRE STATION

J.N. 7533.02

DECEMBER 1954

Blanchard
Uharriet
Goodwin
Dyen
Edwards

Note: Any Additions or Changes on This Sheet Must be Made or Circled in Red Ink With Date and Name of Person Making Change.

Do not extend notes this side of this line.

RETURN TO
LOS ANGELES COUNTY SURVEYOR
726 LOS ANGELES COUNTY
ENGINEERING BLDG.

76FSOS 247 4-53

RETURN TO
LOS ANGELES COUNTY SURVEYOR
726 LOS ANGELES COUNTY
ENGINEERING BLDG.

Note: Any Additions or Changes on This Sheet Must be Made or Circled in Red Ink With Date and Name of Person Making Change.

Do not extend notes this side of this line.

F.B. 241 PG. 176

Notes Ck'd by	Survey of Topanga Fire Station
Map No.	W. O. [illegible] Tape No. [illegible] St'd. 68 °F
Office Work	Surveyed by F.H. Blanchard
Checked	Notes Blanchard Date 12-[illegible]-54
Date	Indexed A. C. Johnson

F. B. 241 PG. 177

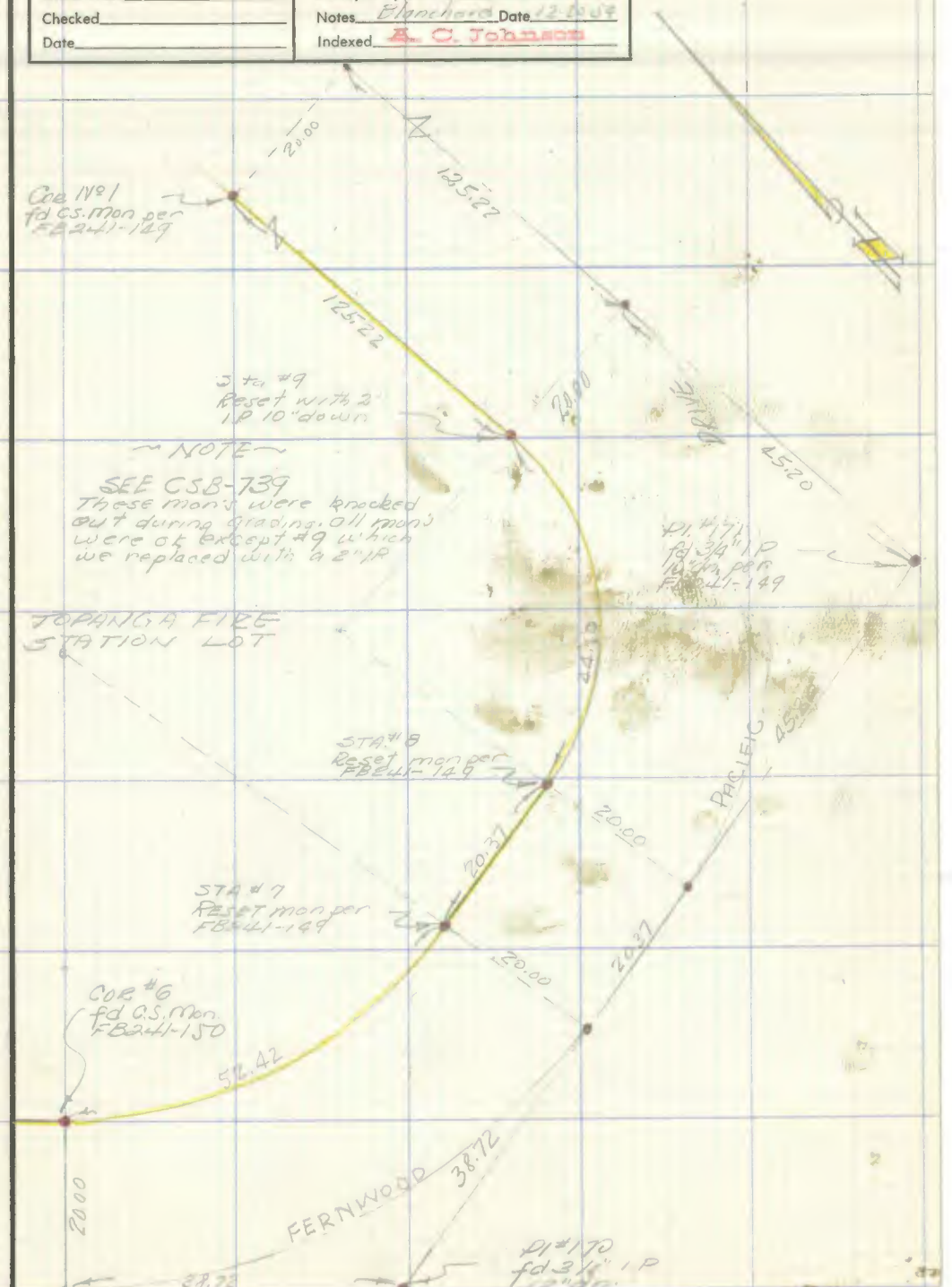

Note: Any Additions or Changes on This Sheet Must be Made or Circled in Red Ink With Date and Name of Person Making Change.

Do not extend notes this side of this line.

RETURN TO
LOS ANGELES COUNTY SURVEYOR
726 LOS ANGELES COUNTY
ENGINEERING BLDG.

76F3095 247 4-53

F. B. 241 PG. 178

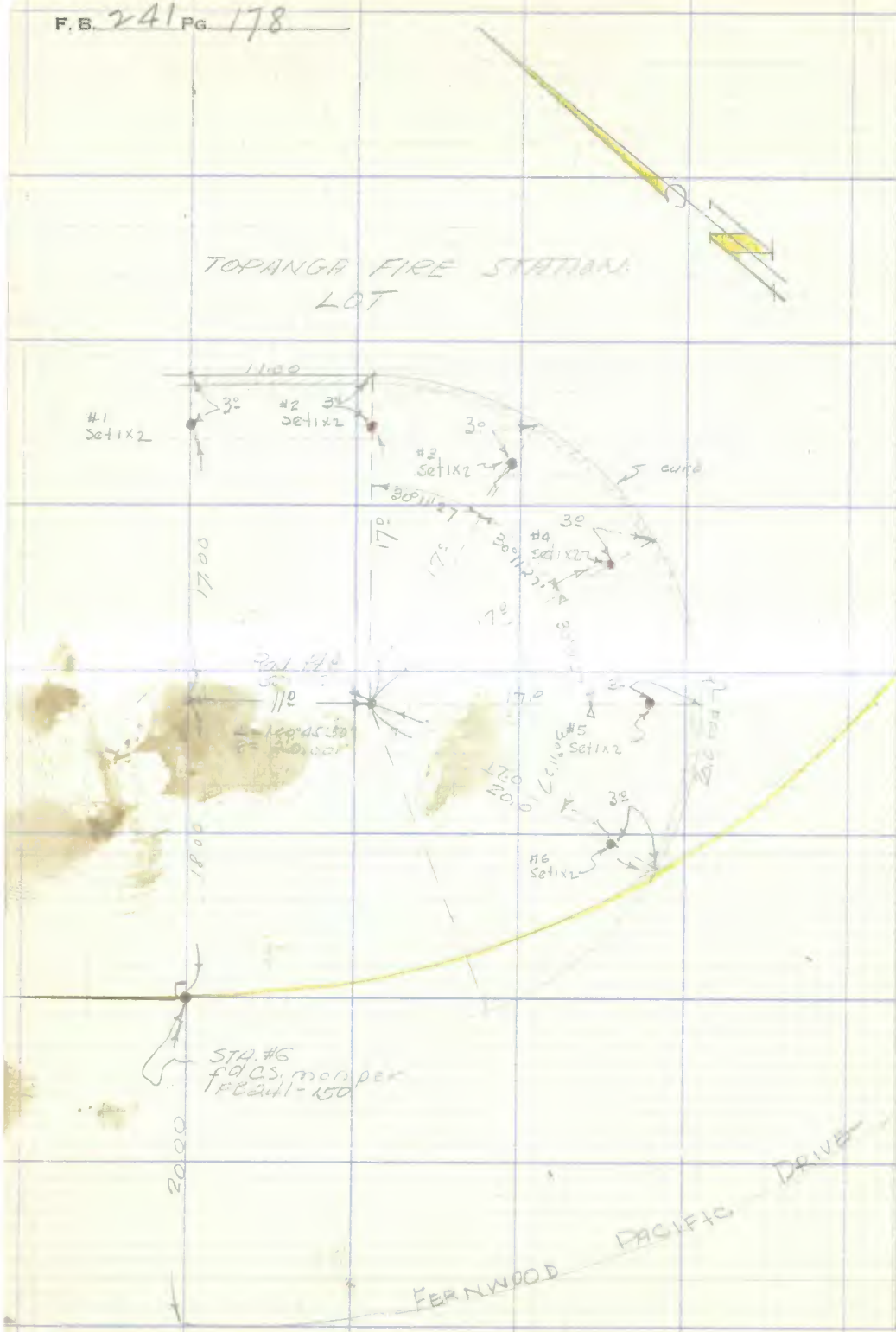

RETURN TO
LOS ANGELES COUNTY SURVEYOR
726 LOS ANGELES COUNTY
ENGINEERING BLDG.

Do not extend notes this side of this line.

Note: Any Additions or Changes on This Sheet Must be Made or Circled in Red Ink With Date and Name of Person Making Change.

Notes Ck'd by	Survey of Topanga Fire Station
Map No.	W. O. [illegible] Tape No. 17[illegible] St'd. 68 °F
Office Work	Surveyed by F H Blanchard
Checked	Notes F H B Date 12-21-54
Date	Indexed E. C. Johnson

F. B. 241 PG. 179

Note: Any Additions or Changes on This Sheet Must be Made or Circled in Red Ink With Date and Name of Person Making Change.

Do not extend notes this side of this line.

RETURN TO
LOS ANGELES COUNTY SURVEYOR
726 LOS ANGELES COUNTY
ENGINEERING BLDG.

76F3095 247 4-53

F. B. 741 PG. 180

RETURN TO
LOS ANGELES COUNTY SURVEYOR
726 LOS ANGELES COUNTY
ENGINEERING BLDG.
Do not extend notes this side of this line.

Note: Any Additions or Changes on This Sheet Must be Made or Circled in Red Ink With Date and Name of Person Making Change.

76L298 307 8-53

PLEASE RETURN TO
LOS ANGELES COUNTY SURVEYOR
726 LOS ANGELES COUNTY ENGINEERING BLDG.

NOTE: ANY ADDITIONS OR CHANGES ON THIS SHEET MUST BE MADE OR CIRCLED IN RED INK, WITH DATE AND NAME OF PERSON MAKING CHANGE.

Do not extend notes this side of this line.

STATION	B. S.	H. I.	F. S.	ELEV.	Grade	Cut	Fill	
					closed at elev. 739.947 as rec'd at Topanga Rd &			
B.M. #R.S.20A	7 465	742 202		734 737	Topanga Cn Rd. Disc in conc. island holding stop			
T.P.	7 165	747 112	2 255	739 947	sign per FB920-34 & 35. rec'd BM #R.S.20A			
T.B.M. #1	2 755	747 297	2 57	744 542				
T.P.	2 755	742 662	7 35	739 947				
B.M. #R.S.20A			7 93	734 732	above			
TBM #1	6 13	750 67		744 542	set 6d spk in 6" oak tree			
Sta #1			2 09	746 58	745.90	-0.68		
Sta #2			4 18	746 49	745.90	-0.59		
#3			3 85	746 85	747.10		-0.25	
#4			3 03	747 64	748.25		-0.61	
#5			1 71	749 96	749.85		-0.87	
#6			6 24	750 03	751.15		-1.12	
TBM #1			6 13	744 542				
TBM #1	5 06	749 60		744 542				6d spk in 6" oak tree
#7			8 05	741 55	742.25		-0.75	
#8			5 67	743 93	744.97		-1.04	
#9			3 59	746 01	747.45		-1.44	
#10			3 20	746 40	747.84		-1.44	
#11			2 42	745 18	746.83		-1.65	

Profile No. ____ Date ____ Notes Red ____ Plotted ____ Job No. 7295 Division No. 10
X-Sec. No. ____ Date ____ Notes Chkd. ____ Checked ____ Survey of Topanga Rd Fr Fletcher Dr to Topanga Cn Rd
Date ____ Date ____ Map No. ____ Indexed Johnson Date ____ Survey by Fletcher Notes ____ Date 7-20-62

F. B. 241 PG. 181

76L298 307 8-53

PLEASE RETURN TO

LOS ANGELES COUNTY SURVEYOR

726 LOS ANGELES COUNTY ENGINEERING BLDG.

NOTE: ANY ADDITIONS OR CHANGES ON THIS SHEET MUST BE MADE OR CIRCLED IN RED INK, WITH DATE AND NAME OF PERSON MAKING CHANGE.

Do not extend notes this side of this line.

STATION	B. S.	H. I.	F. S.	ELEV.	GRADE	CUT	FILL		
No 12		749.60	5.99	74[illegible].61	744.23		F 0.62		
No 13			8.20	74[illegible].40	742.08		F 0.68		
No 14			6.45	74[illegible].15	744.38		F 1.23		
No 15			8.35	7[illegible].[illegible]5	741.63		F 0.38		
No 16			8.84	[illegible].[illegible]6	741.00		F 0.24		
No 17			10.55	7[illegible].[illegible]5	739.20		F 0.15		spk
No 18			11.94	7[illegible].[illegible]6	737.40	C 0.26			
			5.06		744.54				bt spk in crook

F. B. 241 PG. 182 Job No. [illegible] Division No. 10 Notes Red. Plotted Profile

Survey of Topanga Fire Station Date Date No.

Survey by Blanford Notes FMB Notes Chkd. Checked X-Sec.

Indexed A. O. Johnson Date Date Date No.

Notes Ck'd by	Survey of Topanga Fire Station
Map No.	W. O. Tape No. 170 St'd. 68 °F
Office Work	Surveyed by F.H. Blomford
Checked	Notes FHB Date 1-3-54
Date	Indexed A. C. Johnson

F. B. 241 PG. 183

all stakes are 1x2's unless otherwise staked.

Note: Any Additions or Changes on This Sheet Must be Made or Circled in Red Ink With Date and Name of Person Making Change.

Do not extend notes this side of this line.

RETURN TO
LOS ANGELES COUNTY SURVEYOR
726 LOS ANGELES COUNTY
ENGINEERING BLDG.

76F309S 247 4-53

F. B. 241 PG. 184

RETURN TO
LOS ANGELES COUNTY SURVEYOR
726 LOS ANGELES COUNTY
ENGINEERING BLDG.

Note: Any Additions or Changes on This Sheet Must be Made or Circled in Red Ink With Date and Name of Person Making Change.

Do not extend notes this side of this line.