Date _____ Notes by _____ Chief Party _____ F.B. _____ Pg. _____

Platted by _____	W. O. No. _____ D. S. O. No. _____
Date _____	Location _____
Map No. _____	Surveyed by _____
Platting C'k'd by _____	Date _____
Date _____	Indexed _____

242

F.B. 242

242

F. B. 242 PG. INDEX Chief Party Notes by Date

F.B.No. 242

PAGES: Index, 1 to 16 inclusive.

17, ,19, ,21, ,23 to 32 incl.,

RETURN TO LOS ANGELES COUNTY SURVEYOR

Do not extend notes this side of this line

Note: ANY ADDITIONS OR CHANGES ON THIS SHEET MUST BE MADE OR CIRCLED IN Red. WITH DATE AND NAME OF PERSON MAKING CHANGE.

Date 8/27/28 Notes by FHB Chief Party FHD F. B. 242 Pg. 1

Platted by F. Holaday	W. O. No. 4226 D. S. O. No.
Date Sept '28	Location Santa Ana St.
Map No. B-197	Surveyed by FH Blanchard
Plotting C'k'd by R. W. S.	Date Aug 1928.
Date OCT 5 1928	Indexed C. Johnson

Notes: ANY ADDITIONS OR CHANGES ON THIS SHEET MUST BE MADE OR CIRCLED IN Red. WITH DATE AND NAME OF PERSON MAKING CHANGE.

Do not extend notes this side of this line

RETURN TO LOS ANGELES COUNTY SURVEYOR

W.O. # 4226

SANTA ANA ST.

FOR THE IMPROVING OF SANTA ANA STREET BETWEEN OTIS AVE. & ATLANTIC AVE

F.H. BLANCHARD
D.W. REYNOLDS
E.J. CARPENTER
C.M. DUNLAP

Tape # 021 100.00 @ 0° 84°F. 22 Lbs. pull

F.B. 242 Pg. 21 EHB Chief Party Notes by EHB Date 8/27/26

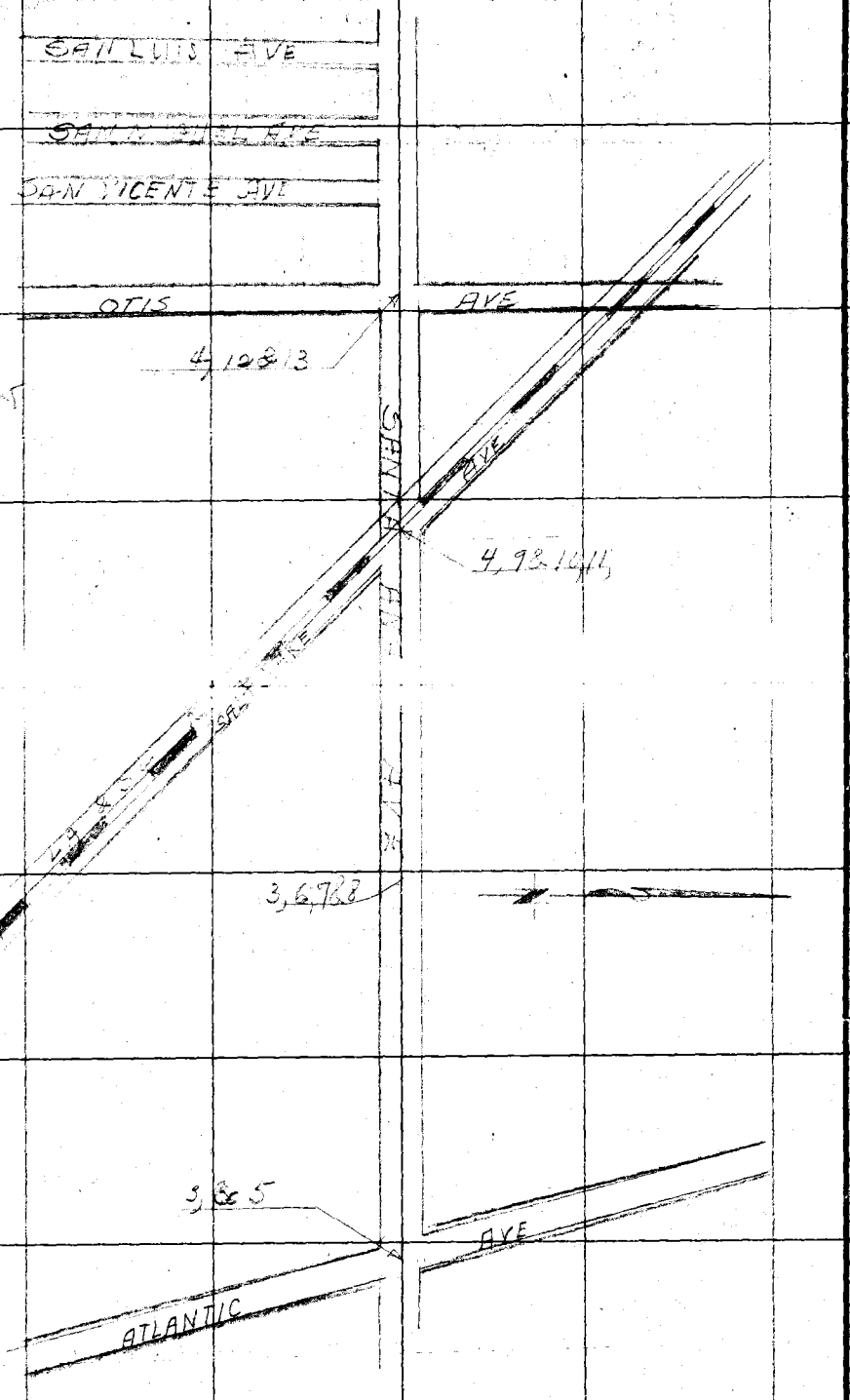

RETURN TO
LOS ANGELES COUNTY SURVEYOR
Do not extend notes this side of this line

Note: ANY ADDITIONS OR CHANGES ON THIS SHEET MUST BE MADE OR CIRCLED IN Red. WITH DATE AND NAME OF PERSON MAKING CHANGE.

COPIES TO

CENTINELA VALLEY

(REGIONAL OFFICE)

pages 1 thru 3

Date 9/4/28 Notes by F H B Chief Party F H B F.B. 242 PG. 3

Platted by F. Holaday	W. O. No. 4226 D. S. O. No.
Date Sept 28	Location Santa Ana St.
Map No. B-197	Surveyed by F H Blanchard
Platting C'k'd by R. W. S.	Date 9/4/28
Date OCT 5 1928	Indexed C. Johnson

Note: ANY ADDITIONS OR CHANGES ON THIS SHEET MUST BE MADE OR CIRCLED IN Red. WITH DATE AND NAME OF PERSON MAKING CHANGE.

RETURN TO LOS ANGELES COUNTY SURVEYOR

Do not extend notes this side of this line

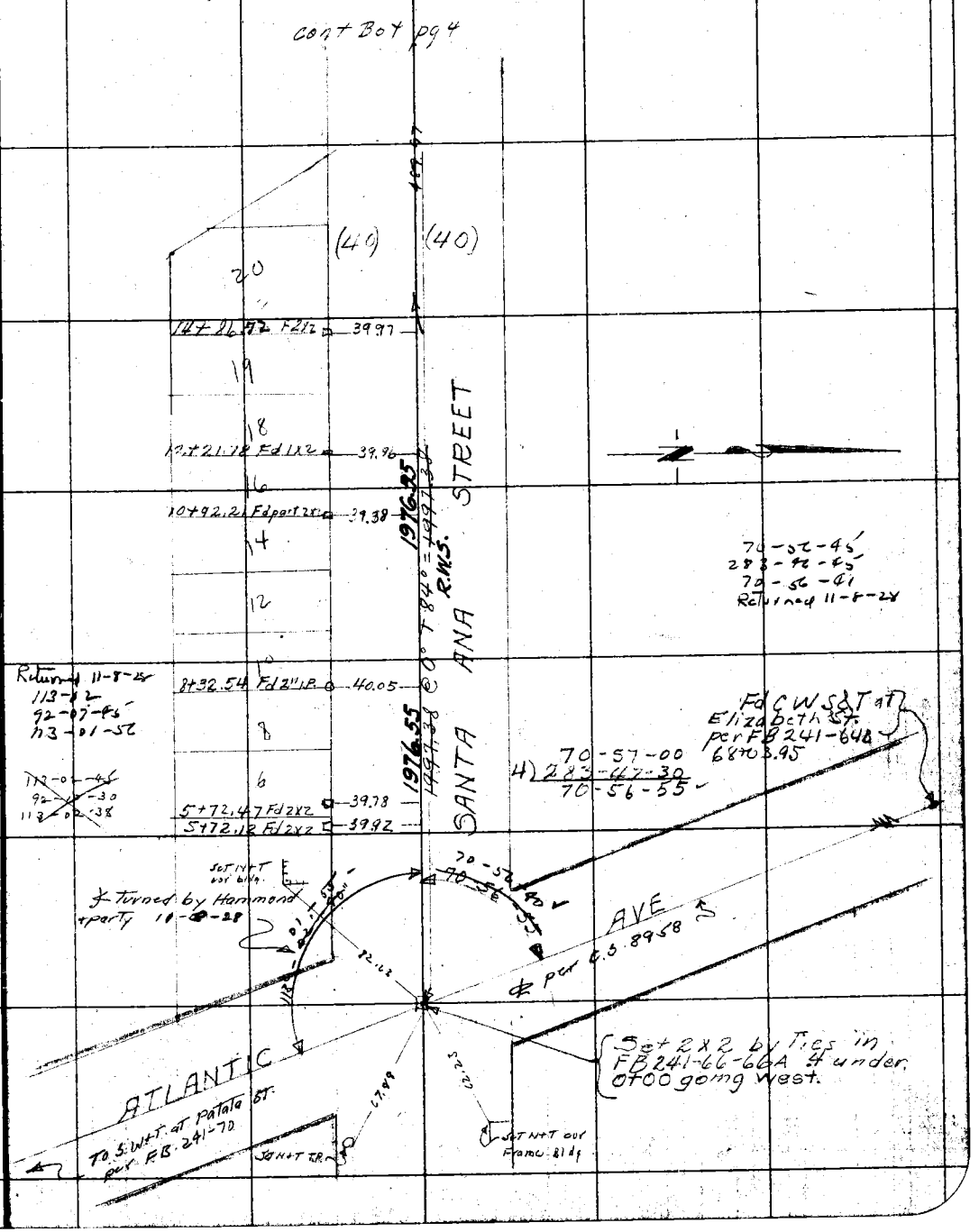

F.B. 242 Pg. 34 FHB Chief Party Notes by FHB Date 9/11/28.

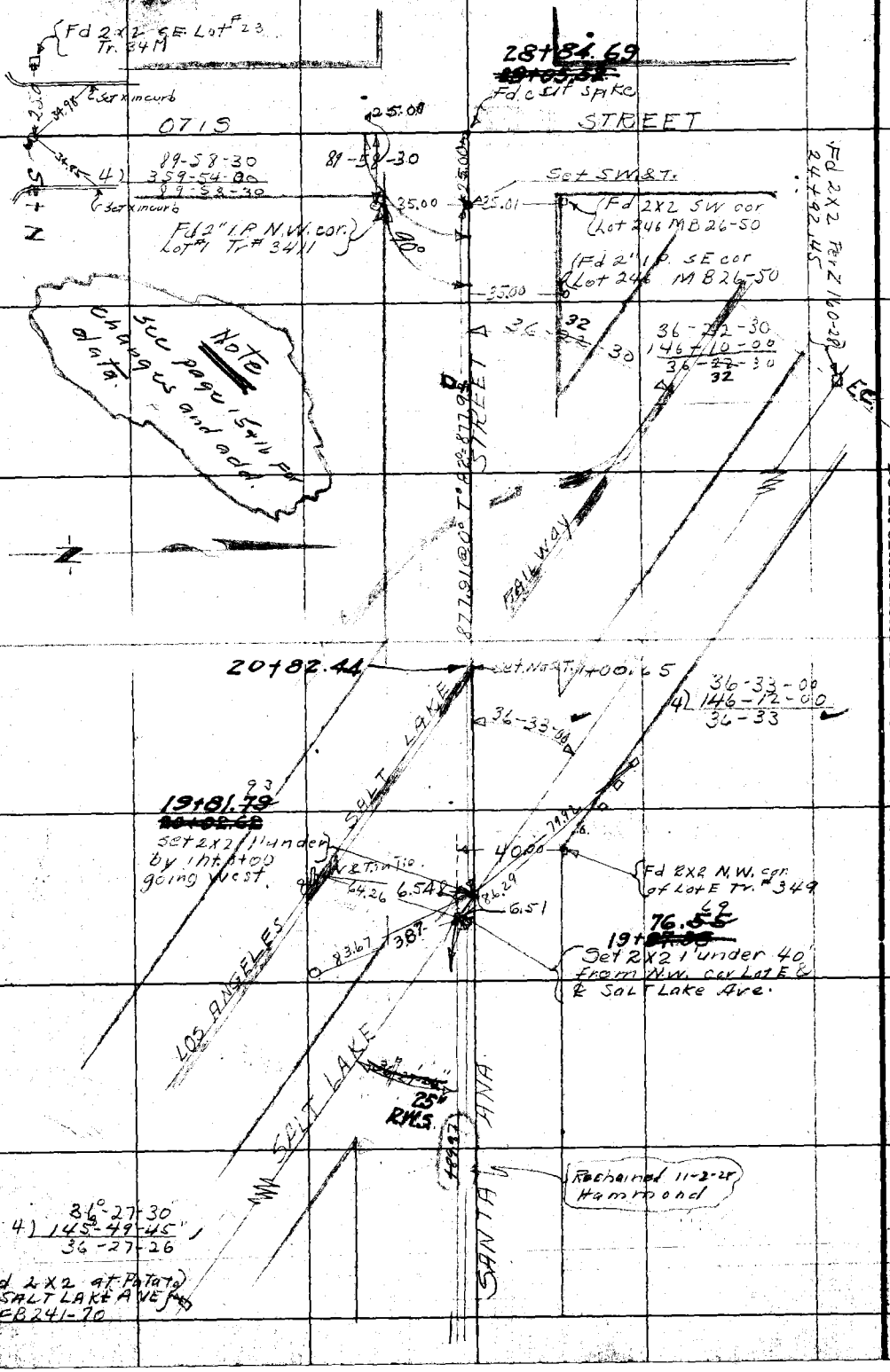

RETURN TO
LOS ANGELES COUNTY SURVEYOR
Do not extend notes this side of this line

Notice: ANY ADDITIONS OR CHANGES ON THIS SHEET MUST BE MADE OR CIRCLED IN Red. WITH DATE AND NAME OF PERSON MAKING CHANGE.

Date 9/1/28 Notes by FHB Chief Party FHB FB 242 PG. 5

Platted by F. Holaday	W. O. No. 4226 D. S. O. No.
Date Sept '28	Location Santa Ana St
Map No. B-197	Surveyed by FHB Lanchard.
Platting C'k'd by R. W. S.	Date 9/1/28
Date OCT 5 1928	Indexed A. C. Johnson

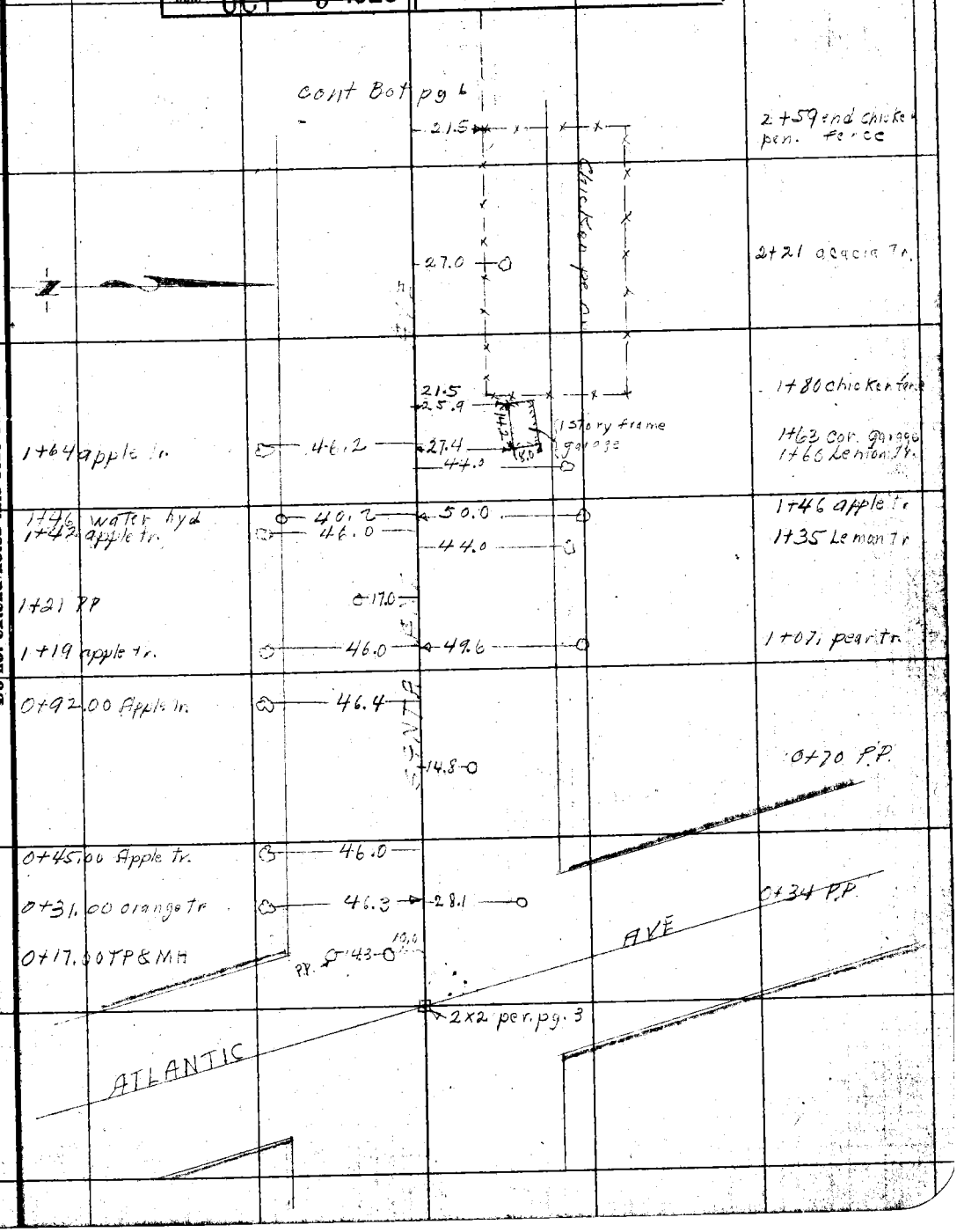

Notes: ANY ADDITIONS OR CHANGES ON THIS SHEET MUST BE MADE OR CIRCLED IN Red. WITH DATE AND NAME OF PERSON MAKING CHANGE.

Do not extend notes this side of this line

RETURN TO LOS ANGELES COUNTY SURVEYOR

F.B. 242 Pg. 6 FAB Chief Party Notes by FAB Date 9/4/28



RETURN TO
LOS ANGELES COUNTY SURVEYOR

Do not extend notes this side of this line

Notes: ANY ADDITIONS OR CHANGES ON THIS SHEET MUST BE MADE OR CIRCLED IN Red. WITH DATE AND NAME OF PERSON MAKING CHANGE.

Date 9/4/28 Notes by F H B Chief Party F H B F. B 242 Pg. 7

Platted by F. Holaday	W. O. No. 4226 D. S. O. No.
Date Sept '28	Location Santa Ana St.
Map No. B-197	Surveyed by F H Blanchard
Platting C'k'd by R. W. S.	Date 9/4/28
Date OCT 5 1928	Indexed A. C. Johnson

Note: ANY ADDITIONS OR CHANGES ON THIS SHEET MUST BE MADE OR CIRCLED IN Red. WITH DATE AND NAME OF PERSON MAKING CHANGE.

RETURN TO LOS ANGELES COUNTY SURVEYOR

Do not extend notes this side of this line



F.B. 242 Pg. 8 FHB Chief Party Notes by FHB Date 9/9/28



RETURN TO
LOS ANGELES COUNTY SURVEYOR
Do not extend notes this side of this line

Note: ANY ADDITIONS OR CHANGES ON THIS SHEET MUST BE MADE OR CIRCLED IN Red. WITH DATE AND NAME OF PERSON MAKING CHANGE.

Date 9/4/28 Notes by F H B Chief Party F H B F. B. 242 Pg. 9

Platted by F. Holaday	W. O. No. 4226 D. S. O. No.
Date Sept '28	Location Santa Ana St.
Map No. B-197	Surveyed by F H Blanchard
Platting C'k'd by R. W. S.	Date 9/4/28
Date OCT 5 1928	Indexed A. C. Johnson

Note: ANY ADDITIONS OR CHANGES ON THIS SHEET MUST BE MADE OR CIRCLED IN Red. WITH DATE AND NAME OF PERSON MAKING CHANGE.

Do not extend notes this side of this line

RETURN TO LOS ANGELES COUNTY SURVEYOR

cont B of pg 10

15+37 cypress tr.
15+35 pp
15+32 lemon tr
15+25 cypress tr
15+15 cypress tr
15+00 cypress tr
14+84 cypress tr.
13+81 P.P. & MH
13+50 cypress hedge
12+98 MH
12+87 fence
12+72 flag pole
12+55 orange tr.

18.0
18.4.0
44.0
8.0
P.P.
10.0
17.0
45.8
10.0
40.0
48.0
46.0

15+33 p.p.
13+81 p.p.

SANTA ANA ST.

F.B. 242 PG. 10 — FHB Chief Party — Notes by FHK — Date 9/21/28

Cont Bat pg 11

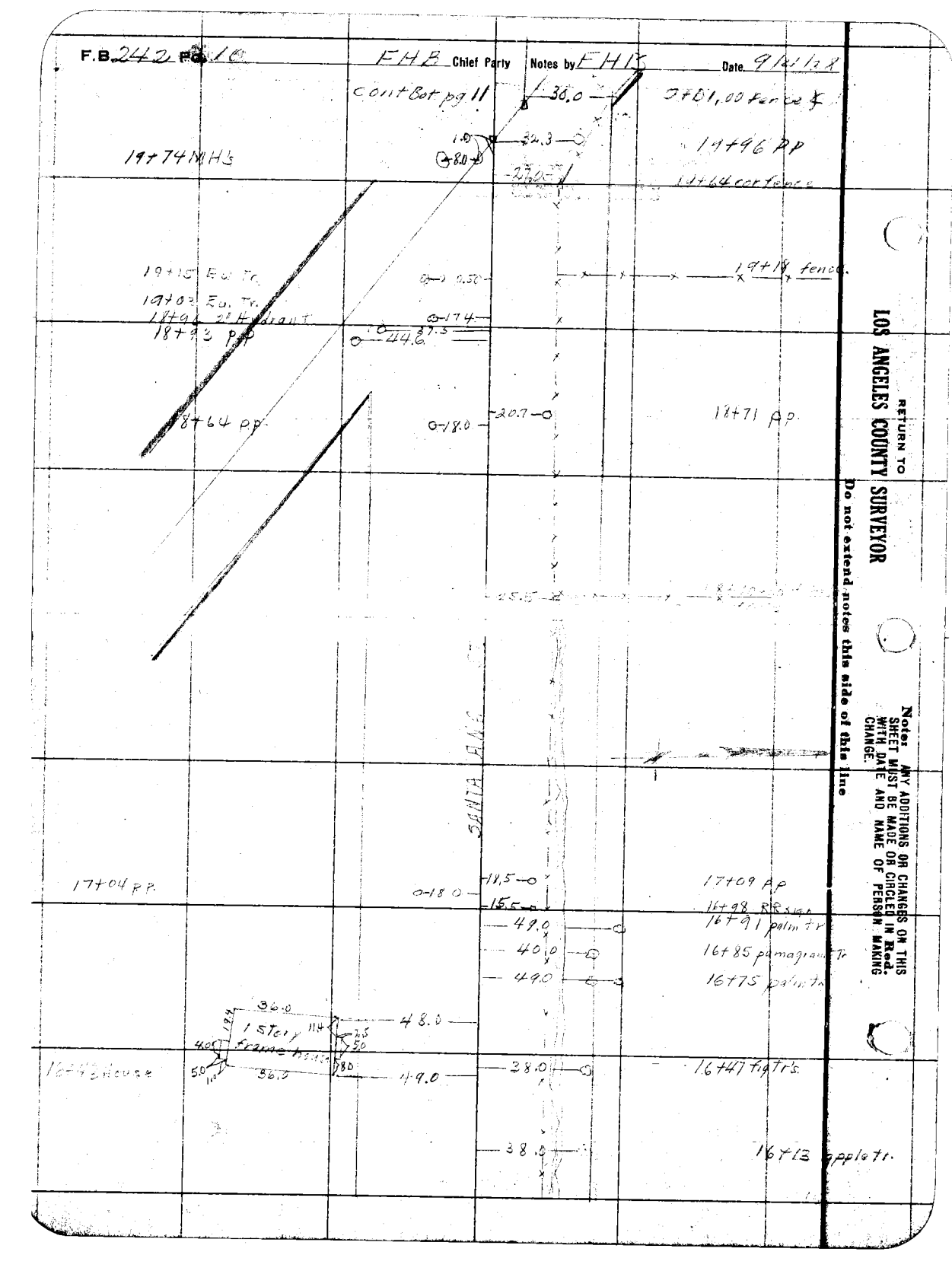

RETURN TO
LOS ANGELES COUNTY SURVEYOR

Do not extend notes this side of this line

Note: ANY ADDITIONS OR CHANGES ON THIS SHEET MUST BE MADE OR CIRCLED IN Red. WITH DATE AND NAME OF PERSON MAKING CHANGE.

Date 9/4/28 Notes by FHB Chief Party FHB F.B. 242 Pg. 11

Platted by F. Holoday
Date Sept '28
Map No. B-127
Plotting C'k'd by R.W.S.
Date OCT 5 1928

W. O. No. 4226 U. S. O. No.
Location Santa Fe St
Surveyed by FHB Blanchard
Date 9/4/28
Indexed A.C. Johnson

Notes ANY ADDITIONS OR CHANGES ON THIS SHEET MUST BE MADE OR CIRCLED IN Red. WITH DATE AND NAME OF PERSON MAKING CHANGE.

Do not extend notes this side of this line

RETURN TO LOS ANGELES COUNTY SURVEYOR

cont Bat pg 12

1+96 P.P.

0+24.0

4.0

7.5

18.5

22.26

10'R/W

2+77 Water Valve
2+72 begin of return
2+65 End of return

47.0

(40)

2+31 guy P.

2+03 fence iron

34.5

1+94.35 beg. curb
1+94 RR sign
1+93 second rail
1+88 first rail

22.11

22

36.32

30

(40)

1+34 P.P.

0+23.8

294.80

(20)

(20)

SEWER

1+00 2nd rail
0+91 TP
0+85 First rail
0+80 RR sign
0+75 RR sign

1+00.65 N&T

65

43.4

13.0

L.A. & S.L. R.Y.

20.5

0+14 PP

0+00 Topog

F.B. 242 Pg. 12 FHB Chief Party Notes by FHB Date 9/4/28

cont Bot pg 13

6+48 P.P.

0-24.0

28.5 0

5+80 MH

24.0 0

5+30 PP

4+77 RR sign
4+73 PP

0-23.5
0-23.5

curb

3+86 PP

0-23.5

RETURN TO
LOS ANGELES COUNTY SURVEYOR

Do not extend notes this side of this line

Note: ANY ADDITIONS OR CHANGES ON THIS SHEET MUST BE MADE OR CIRCLED IN Red. WITH DATE AND NAME OF PERSON MAKING CHANGE.

Date 9/4/28 Notes by FHB Chief Party FHB F.B. 242 Pg. 13

Platted by L. Holroday	W. O. No. 4226 U. S. O. No.
Date Sept '28	Location Santa Ana St.
Map No. B-197	Surveyed by F.H. Blanchard
Platting C'k'd by R. W. S.	Date 9/4/28
Date OCT 5 1928	Indexed A C Johnson

Notes. ANY ADDITIONS OR CHANGES ON THIS SHEET MUST BE MADE OR CIRCLED IN Red. WITH DATE AND NAME OF PERSON MAKING CHANGE.

RETURN TO LOS ANGELES COUNTY SURVEYOR

Do not extend notes this side of this line

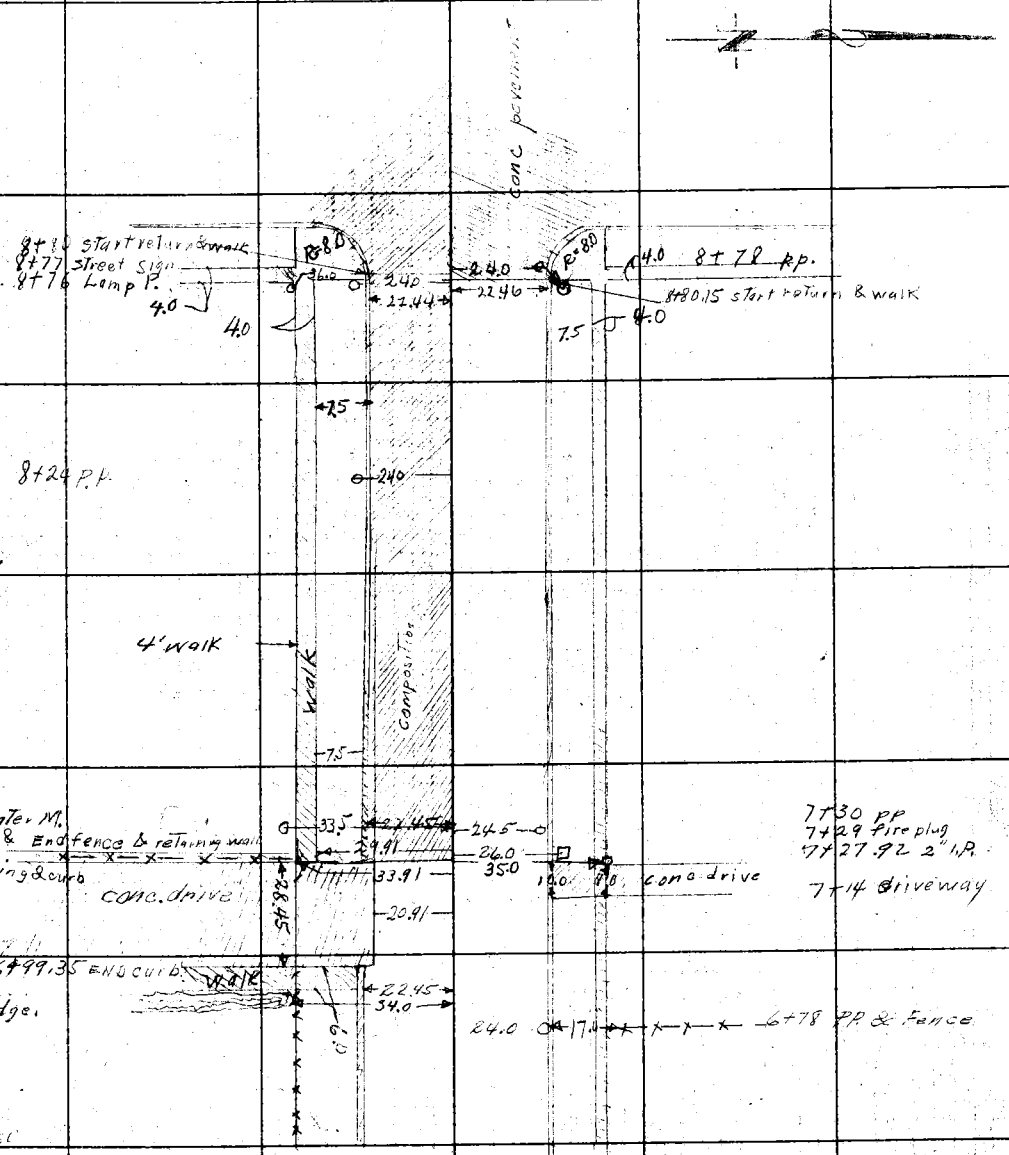

F.B. 342 PG. 14 LSH Chief Party Notes by LSH Date 11-2-28

(Ties to points on page 15)

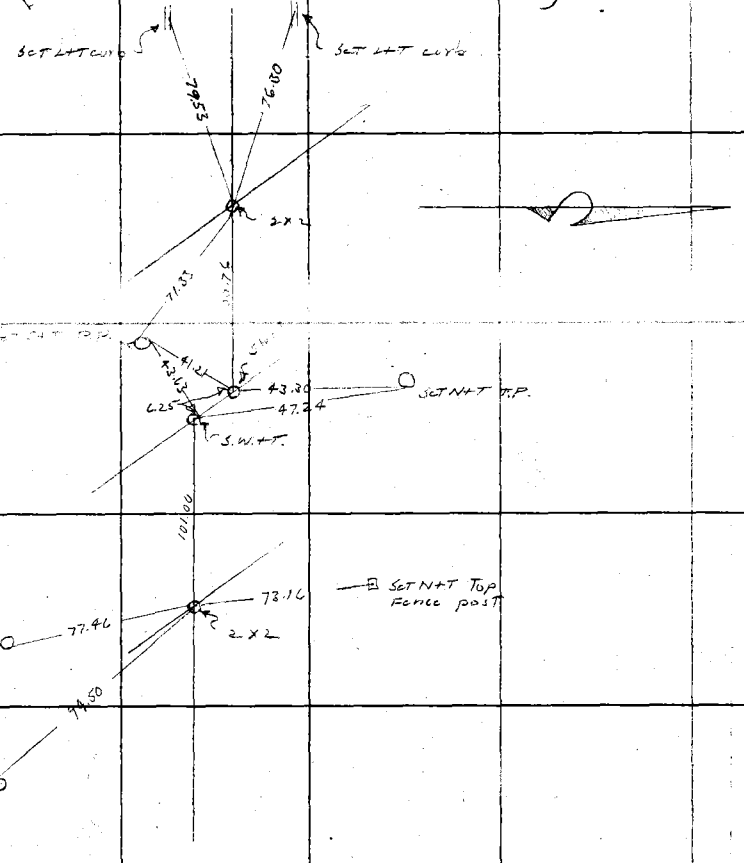

RETURN TO
LOS ANGELES COUNTY SURVEYOR
Do not extend notes this side of this line

Note: ANY ADDITIONS OR CHANGES ON THIS SHEET MUST BE MADE OR CIRCLED IN Red. WITH DATE AND NAME OF PERSON MAKING CHANGE.

Date 11-2-28 Notes by L S H Chief Party L S H F. B 242 Pg. 15

Platted by Fred Holaday	W. O. No. 4226 U. S. O. No.
Date Nov. 9, 1928	Location Santa Ana St.
Map No. B-197	Surveyed by L S Hammond
Platting C'k'd by R.W.S.	Date Nov - 1928
Date Nov. '28	Indexed A. C. Johnson

Notes: ANY ADDITIONS OR CHANGES IN THIS SHEET MUST BE MADE OR CIRCLED IN Red. WITH DATE AND NAME OF PERSON MAKING CHANGE.

RETURN TO LOS ANGELES COUNTY SURVEYOR

Do not extend notes this side of this line

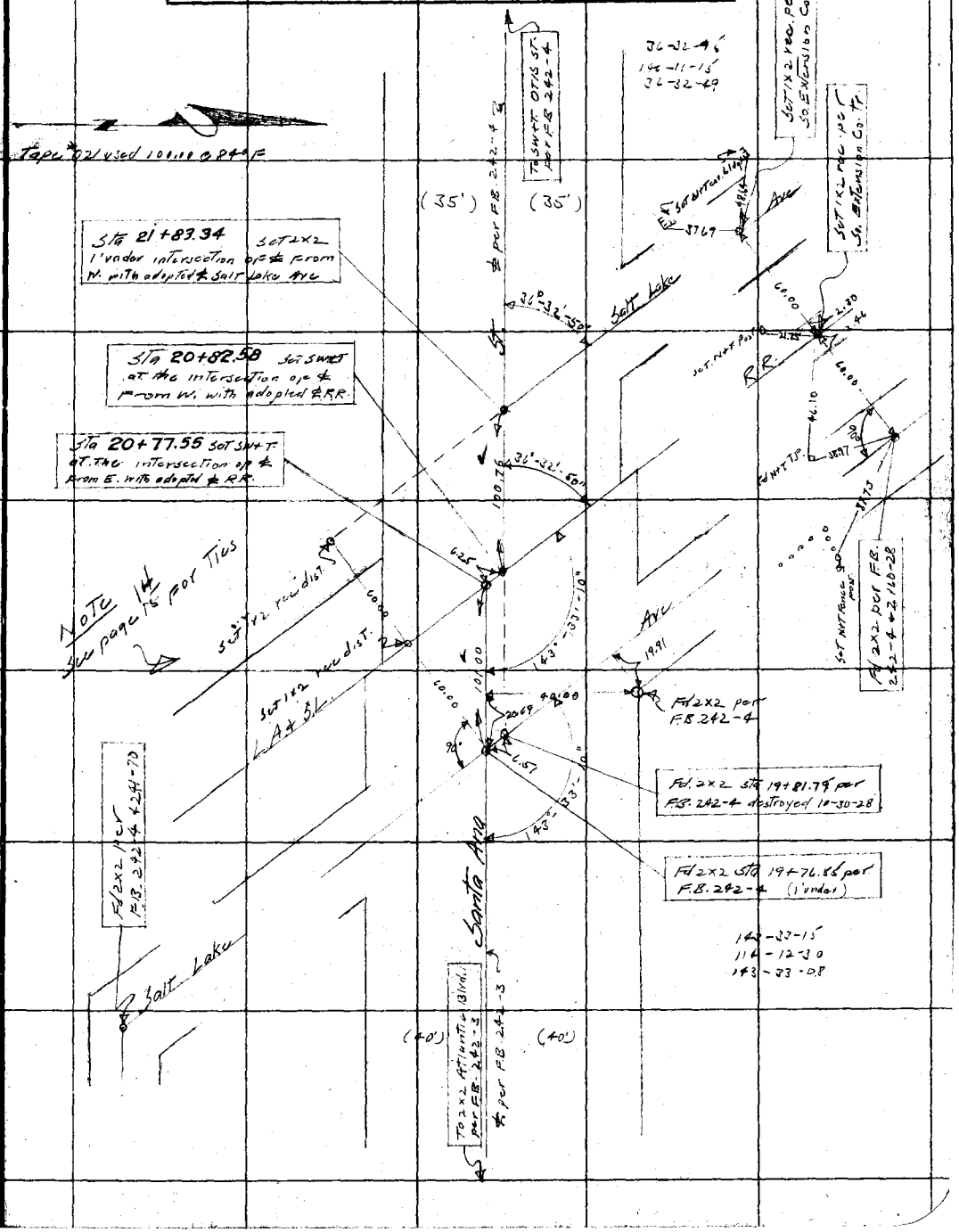

F.B. 242 PG. 16 LSH Chief Party Notes by LSH Date 11-2-28

Fred Holaday
Nov. 9, 1928
B-197
R.W.S.
Nov '28

89-57-30
359-37-45
89-57-26



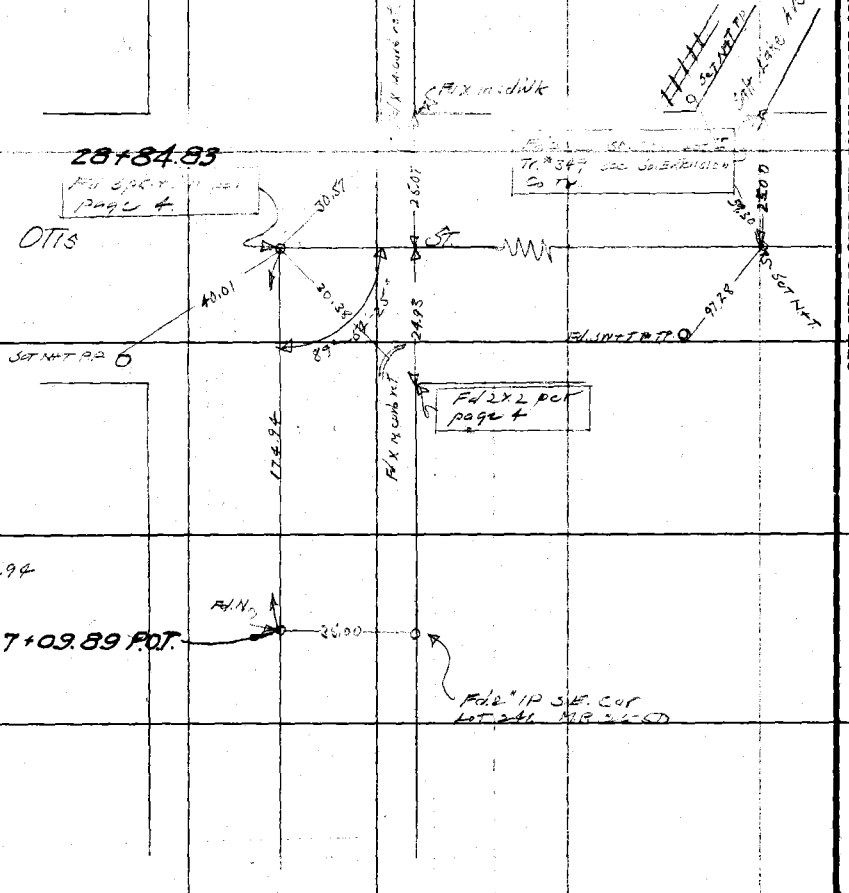

RETURN TO
LOS ANGELES COUNTY SURVEYOR
Do not extend notes this side of this line

Notes: ANY ADDITIONS OR CHANGES ON THIS SHEET MUST BE MADE OR CIRCLED IN Red. WITH DATE AND NAME OF PERSON MAKING CHANGE.

Date _____ Notes by _____ Chief Party _____ F.B. 242 PG. 17

Platted by	W. O. No. 4250 D. S. O. No.
Date	Location Morgan Park
Map No.	Surveyed by
Platting Ck'd by	Date
Date	Indexed A. C. Johnson 12-15-30

Construction Stakes for

MORGAN PARK
A. + I. D. No. 250
at Baldwin Park.

A. Brackett
Deputy County Surveyor
F.A. Knight, Transit
D.W. Reynolds - Head Chain.
R.E.C. DeLaney - Rear "

W.O. 4250
References -
L.B. 377-1 to 91 + 115 to

June 11-1930.

Using 100 Ft. Band Tape
Equipment No. 056.
Std. @ T. = 84°
(22 lb pull.)

Note: ANY ADDITIONS OR CHANGES ON THIS SHEET MUST BE MADE OR CIRCLED IN Red. WITH DATE AND NAME OF PERSON MAKING CHANGE.

Do not extend notes this side of this line

RETURN TO
LOS ANGELES COUNTY SURVEYOR
F.B. 242-17

F.B. 242 PG. 18 Chief Party Notes by Date

RETURN TO
LOS ANGELES COUNTY SURVEYOR

Do not extend notes this side of this line

Note: ANY ADDITIONS OR CHANGES ON THIS SHEET MUST BE MADE OR CIRCLED IN Red. WITH DATE AND NAME OF PERSON MAKING CHANGE.

RETURN TO
LOS ANGELES COUNTY SURVEYOR

Notes: ANY ADDITIONS OR CHANGES ON THIS SHEET MUST BE MADE OR CIRCLED IN Red. WITH DATE AND NAME OF PERSON MAKING CHANGE.

Do not extend notes this side of this line

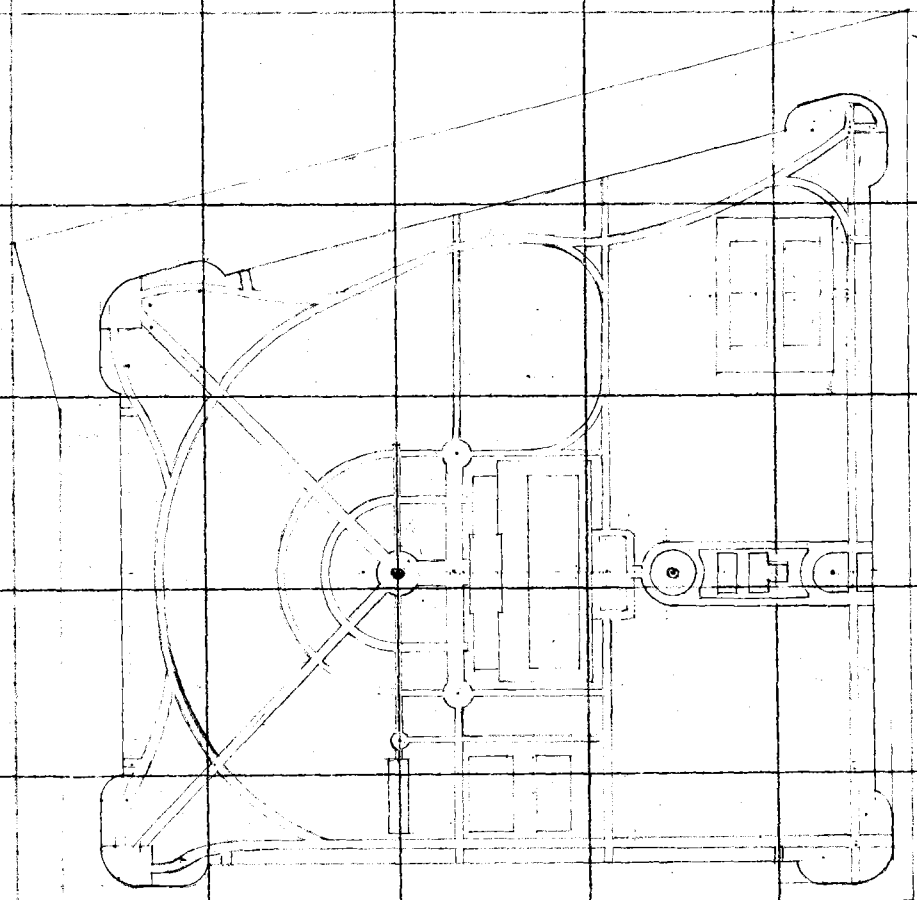

Date _____ Notes by _____ Chief Party _____ F.B. 242 PG. 17

Platted by _____
Date _____
Map No. _____
Platting C'k'd by _____
Date _____

W. O. No. _____ O. S. O. No. _____
Location _____
Surveyed by _____
Date _____
Indexed A. C. Johnson

F.B. 242 Pg. 20 Chief Party Notes by Date

RETURN TO
LOS ANGELES COUNTY SURVEYOR

Do not extend notes this side of this line

Note: ANY ADDITIONS OR CHANGES ON THIS SHEET MUST BE MADE OR CIRCLED IN Red. WITH DATE AND NAME OF PERSON MAKING CHANGE.

COPIES TO

SAN GABRIEL VALLEY

(REGIONAL OFFICE)

pages 21 thru 32

Date 6-11-30 Notes by Brackett Chief Party Brackett F.B. 242 Pg. 21

Platted by	W. O. No. 4250 D. S. O. No.
Date	Location Morgan Park
Map No.	Surveyed by A. Brackett
Platting C'k'd by	Date June 11 1930
Date	Indexed A. C. Johnson



Note: ANY ADDITIONS OR CHANGES ON THIS SHEET MUST BE MADE OR CIRCLED IN Red. WITH DATE AND NAME OF PERSON MAKING CHANGE.

Do not extend notes this side of this line

RETURN TO
LOS ANGELES COUNTY SURVEYOR

F.B. 242 Pg. 22 Chief Party Notes by Date

RETURN TO
LOS ANGELES COUNTY SURVEYOR

Do not extend notes this side of this line

Note: ANY ADDITIONS OR CHANGES ON THIS SHEET MUST BE MADE OR CIRCLED IN Red. WITH DATE AND NAME OF PERSON MAKING CHANGE.

Date _____ Notes by Brackett Chief Party Brackett F.B. 242 PG. 23.

Platted by	W. O. No. 4250. D. S. O. No.
Date	Location Morgan Park.
Map No.	Surveyed by A. Brackett
Platting C'k'd by	Date June 12-1930
Date	Indexed A. C. Johnson

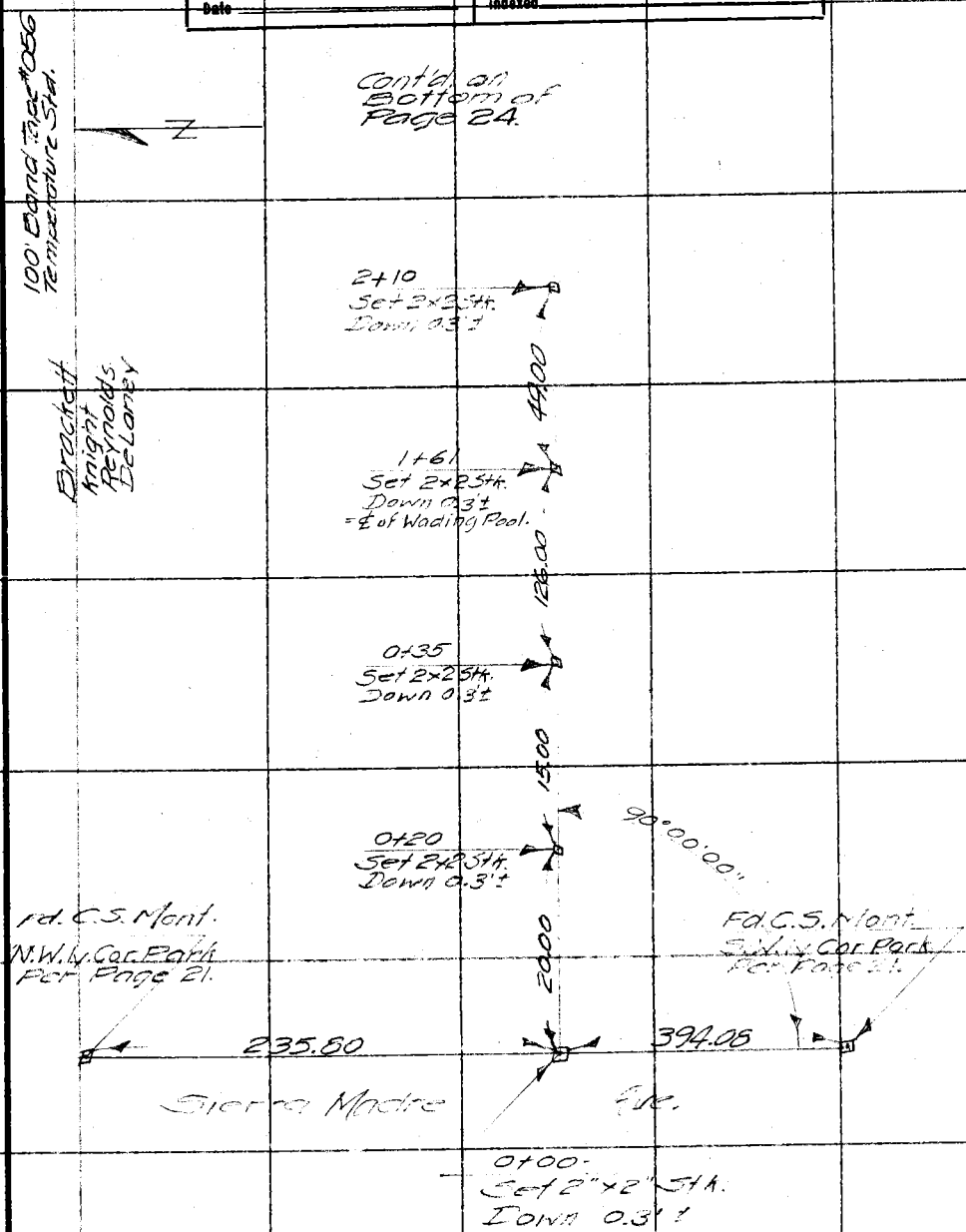

Note: ANY ADDITIONS OR CHANGES ON THIS SHEET MUST BE MADE OR CIRCLED IN Red. WITH DATE AND NAME OF PERSON MAKING CHANGE.

Do not extend notes this side of this line

RETURN TO
LOS ANGELES COUNTY SURVEYOR

F.B. 242 PG. 24. Brackett. Chief Party Notes by Brackett Date 6-12-30.

Cont'd. on Bottom of Page 25.

N.E. Cor. Pool
P.P. 20' E.
Set 2x2 Stk.

S.E. Cor. Pool
P.P. 20' E.
Set 2x2 Stk.

S.E. Cor. Pool
P.P. 20' S.
Set 2x2 Stk.

N.E. Cor. Pool
Set 2x2 Stk.

S.E. Cor. Pool
Set 2x2 Stk.

75.05

75.08

2+73.00
Set 2x2 Stk.

Excavation
of
Swimming
Pool.

N.E. Cor. Pool
P.P. 20' N.
Set 2x2 Stk.

40.16

40.16

40.16

75.05

75.08

2+32.84
Set 2x2 Stk.

N.W. Cor. Pool
P.P. 20' N.
Set 2x2 Stk.

N.W. Cor. Pool
P.P. 20' W.
Set 2x2 Stk.

N.W. Cor. Pool
Set 2x2 Stk.

22.54

S.W. Cor. Pool
Set 2x2 Stk.

S.W. Cor. Pool
P.P. 20' W.
Set 2x2 Stk.

S.W. Cor. Pool
P.P. 20' S.
Set 2x2 Stk.

2+12.84

2.84

Cont'd. from top of Page 25.

2+10
Set 2x2 Stk.
Down 0.3' ±
Per Page 23.

RETURN TO
LOS ANGELES COUNTY SURVEYOR

Do not extend notes this side of this line

Note: ANY ADDITIONS OR CHANGES ON THIS SHEET MUST BE MADE OR CIRCLED IN Red. WITH DATE AND NAME OF PERSON MAKING CHANGE.

7-12
19-72

Date 6-14-30 Notes by Brackett Chief Party Brackett F.B. 242 PG. 25

Platted by	W. O. No. 4250 D. S. O. No.
Date	Location Morgan Park
Map No.	Surveyed by A. Bracket
Platting C'k'd by	Date June 14-1930.
Date	Indexed A. C. Johnson

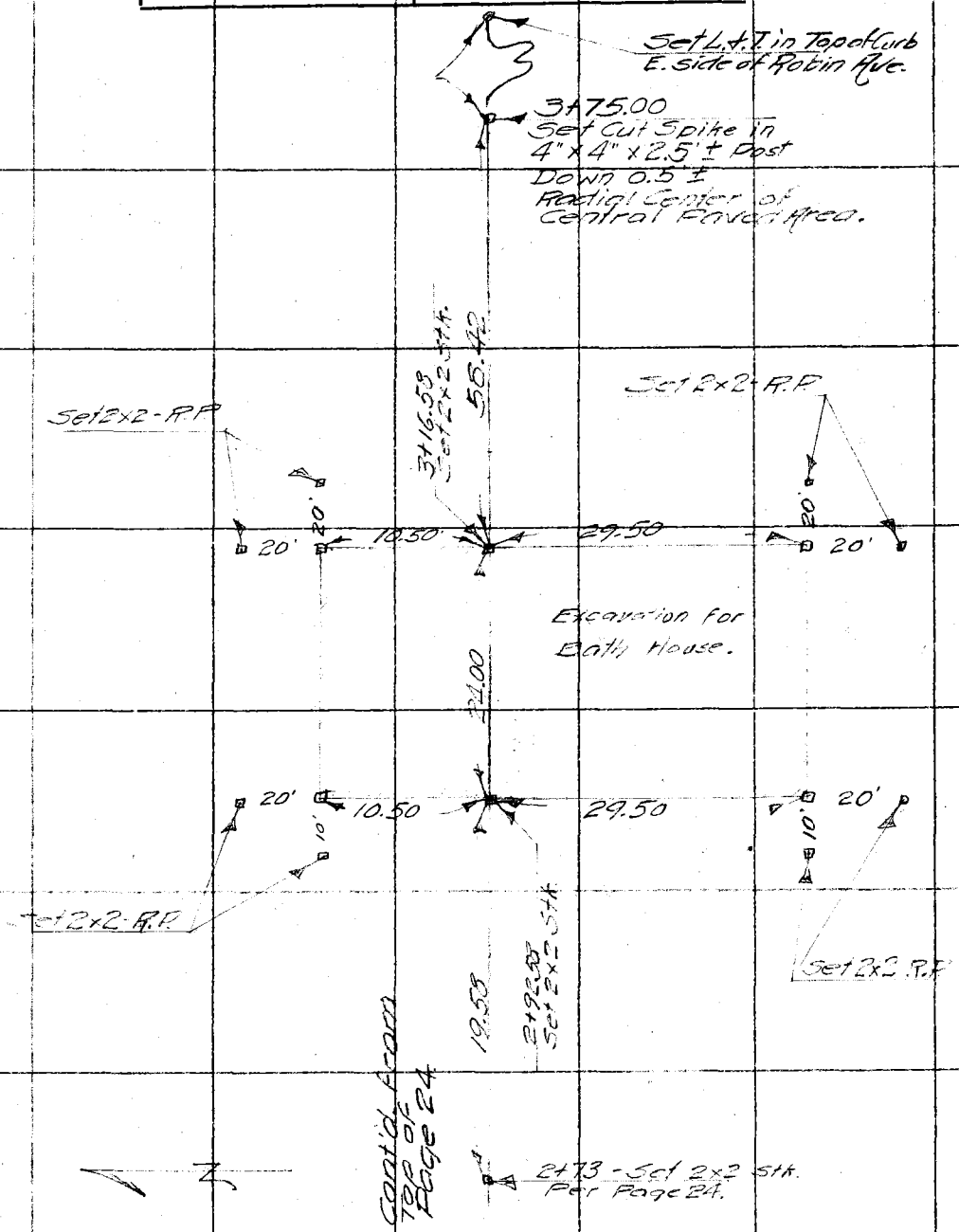

Note: ANY ADDITIONS OR CHANGES ON THIS SHEET MUST BE MADE OR CIRCLED IN Red. WITH DATE AND NAME OF PERSON MAKING CHANGE.

Do not extend notes this side of this line

RETURN TO
LOS ANGELES COUNTY SURVEYOR

F.B. 242. Pg. 26. Brackett Chief Party Notes by Brackett Date 6-30-30.

Layout for Tennis Courts.

RETURN TO
LOS ANGELES COUNTY SURVEYOR

Do not extend notes this side of this line

Note: ANY ADDITIONS OR CHANGES ON THIS SHEET MUST BE MADE OR CIRCLED IN Red. WITH DATE AND NAME OF PERSON MAKING CHANGE.

Date 6-17-30 Notes by Brackett Chief Party Brackett. F.B. 242 Pg. 27

Platted by	W. O. No. 4250 D. S. O. No.
Date	Location Morgan Park
Map No.	Surveyed by A. Brackett
Platting C'k'd by	Date June 17-1930.
Date	Indexed A. C. Johnson

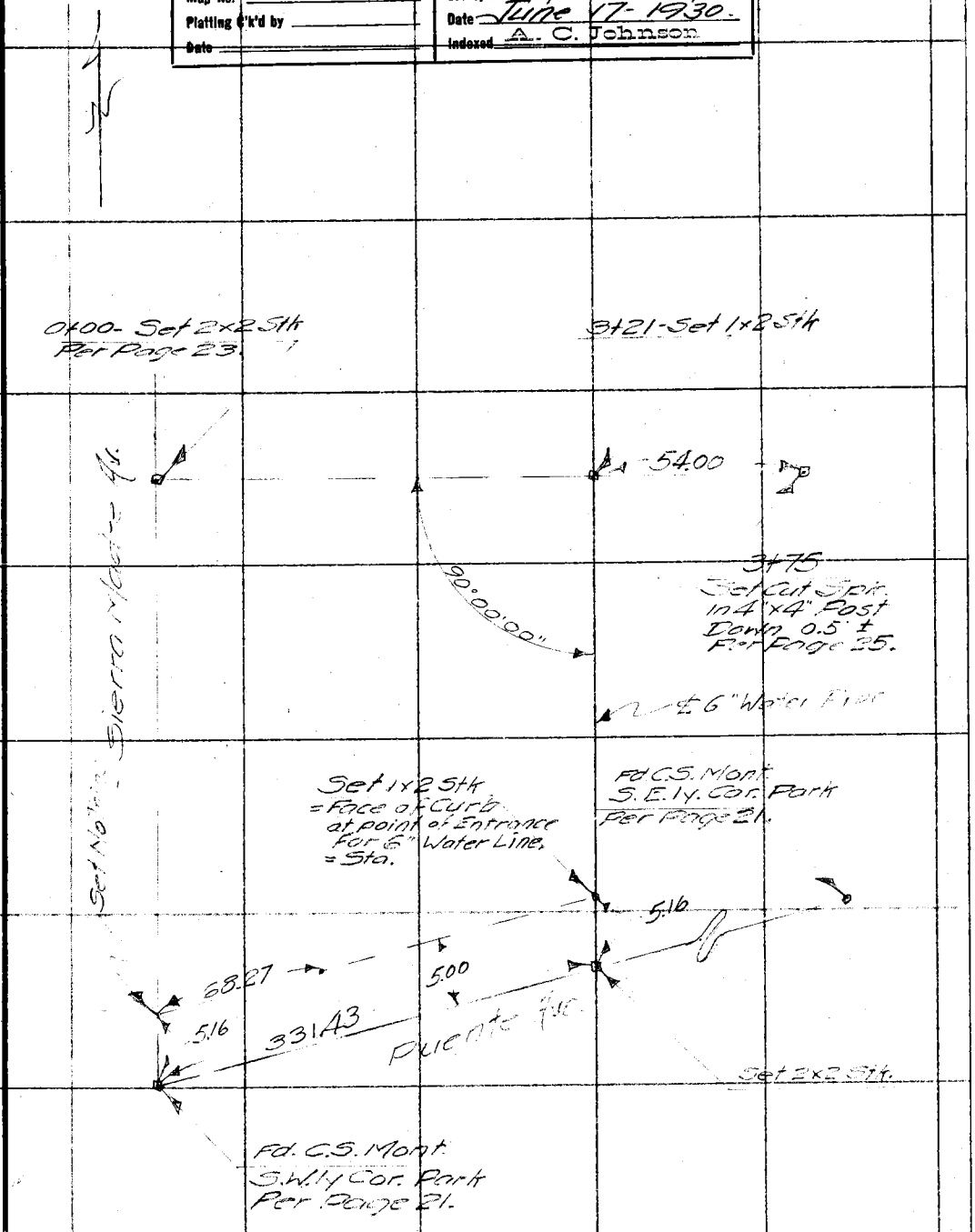

Note: ANY ADDITIONS OR CHANGES ON THIS SHEET MUST BE MADE OR CIRCLED IN Red. WITH DATE AND NAME OF PERSON MAKING CHANGE.

Do not extend notes this side of this line

RETURN TO
LOS ANGELES COUNTY SURVEYOR

F.B. 242. Pg. 28. Brackett. Chief Party Notes by Brackett. Date 6-18-30.

Staking for Waste Dispersion System.

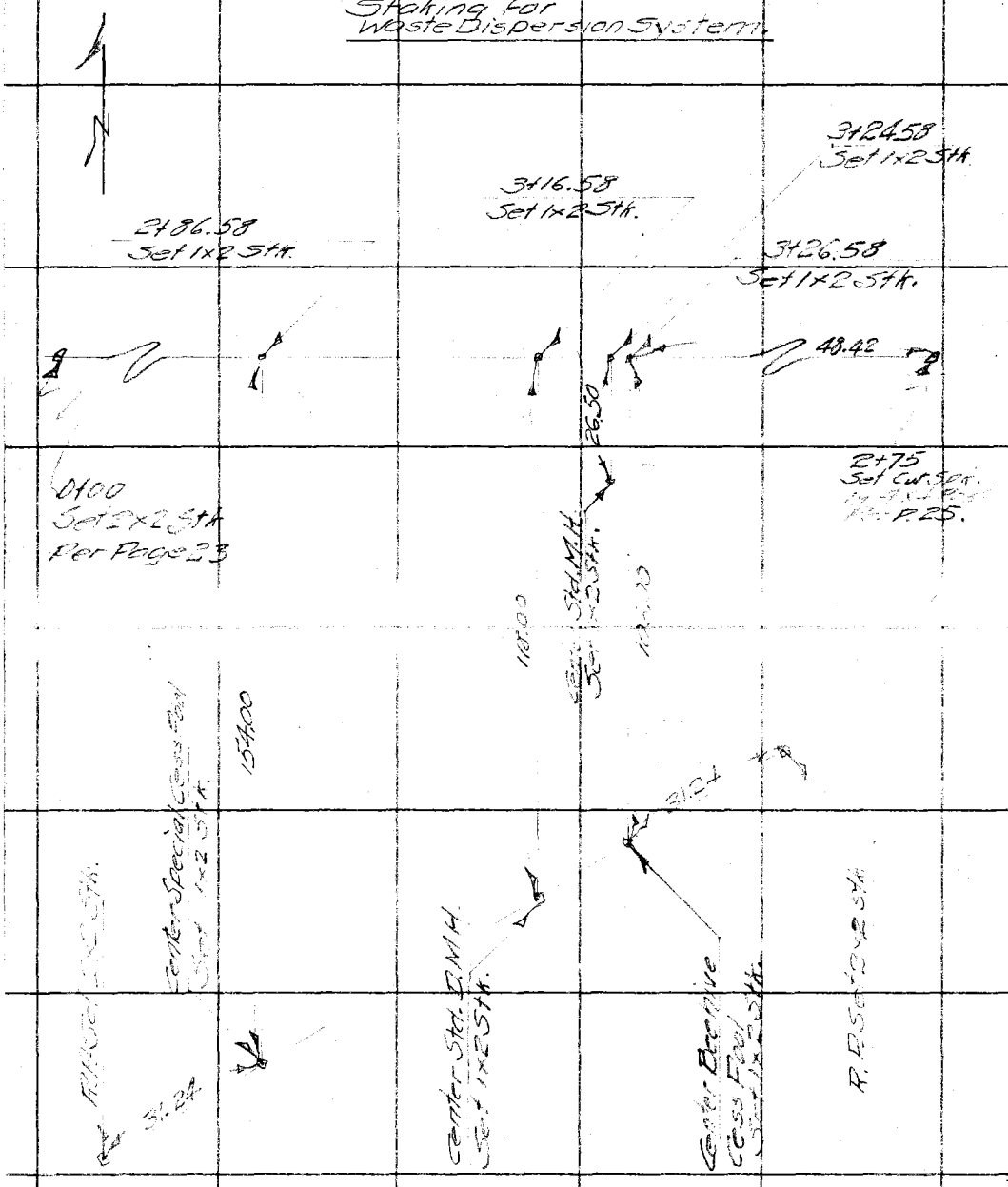

RETURN TO
LOS ANGELES COUNTY SURVEYOR

Do not extend notes this side of this line

Note: ANY ADDITIONS OR CHANGES ON THIS SHEET MUST BE MADE OR CIRCLED IN Red. WITH DATE AND NAME OF PERSON MAKING CHANGE.

Date 6-19-30 Notes by A. Brackett Chief Party A. Brackett F.B. 282 PG. 29

Platted by	W. O. No. 4250 O. S. O. No.
Date	Location Morgan Park
Map No.	Surveyed by A. Brackett
Platting C'k'd by	Date June 19, 1930.
Date	Indexed A. C. Johnson

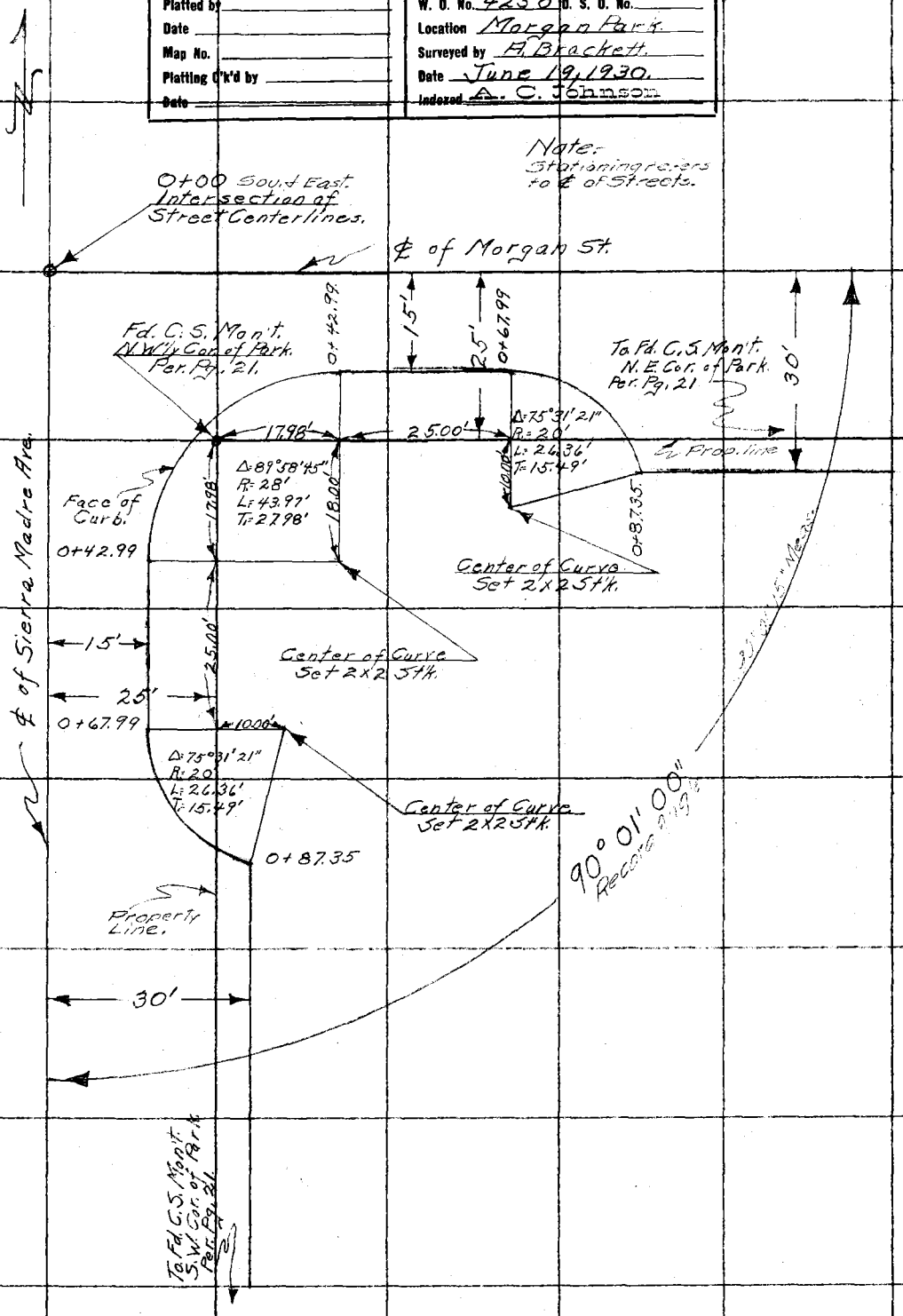

Notes: ANY ADDITIONS OR CHANGES ON THIS SHEET MUST BE MADE OR CIRCLED IN Red. WITH DATE AND NAME OF PERSON MAKING CHANGE.

Do not extend notes this side of this line

RETURN TO LOS ANGELES COUNTY SURVEYOR

375 26 58 38 42

375 26 58 38 42

F.B. 242 Pg. 30. Brackett. Chief Party Notes by Brackett. Date 6-20-30.

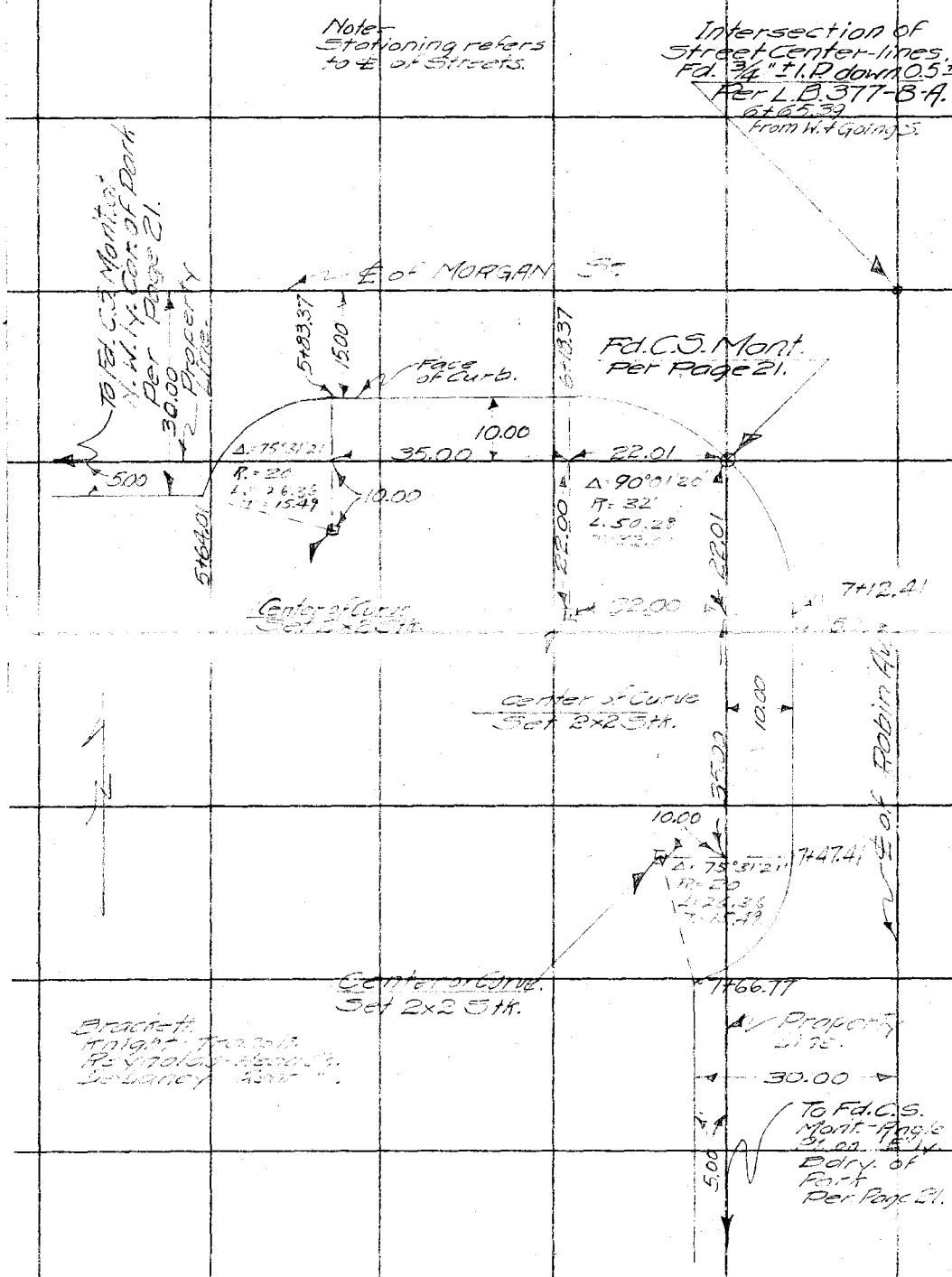

RETURN TO
LOS ANGELES COUNTY SURVEYOR

Do not extend notes this side of this line

Note: ANY ADDITIONS OR CHANGES ON THIS SHEET MUST BE MADE OR CIRCLED IN Red. WITH DATE AND NAME OF PERSON MAKING CHANGE.

Date 6-26-30 Notes by Brackett Chief Party Brack F.B. 242 Pg. 31

Platted by	W. O. No. 4250 D. S. O. No.
Date	Location Morgan Park
Map No.	Surveyed by A. Brackett
Platting C'k'd by	Date June 26-1930
Date	Indexed A. C. Johnson

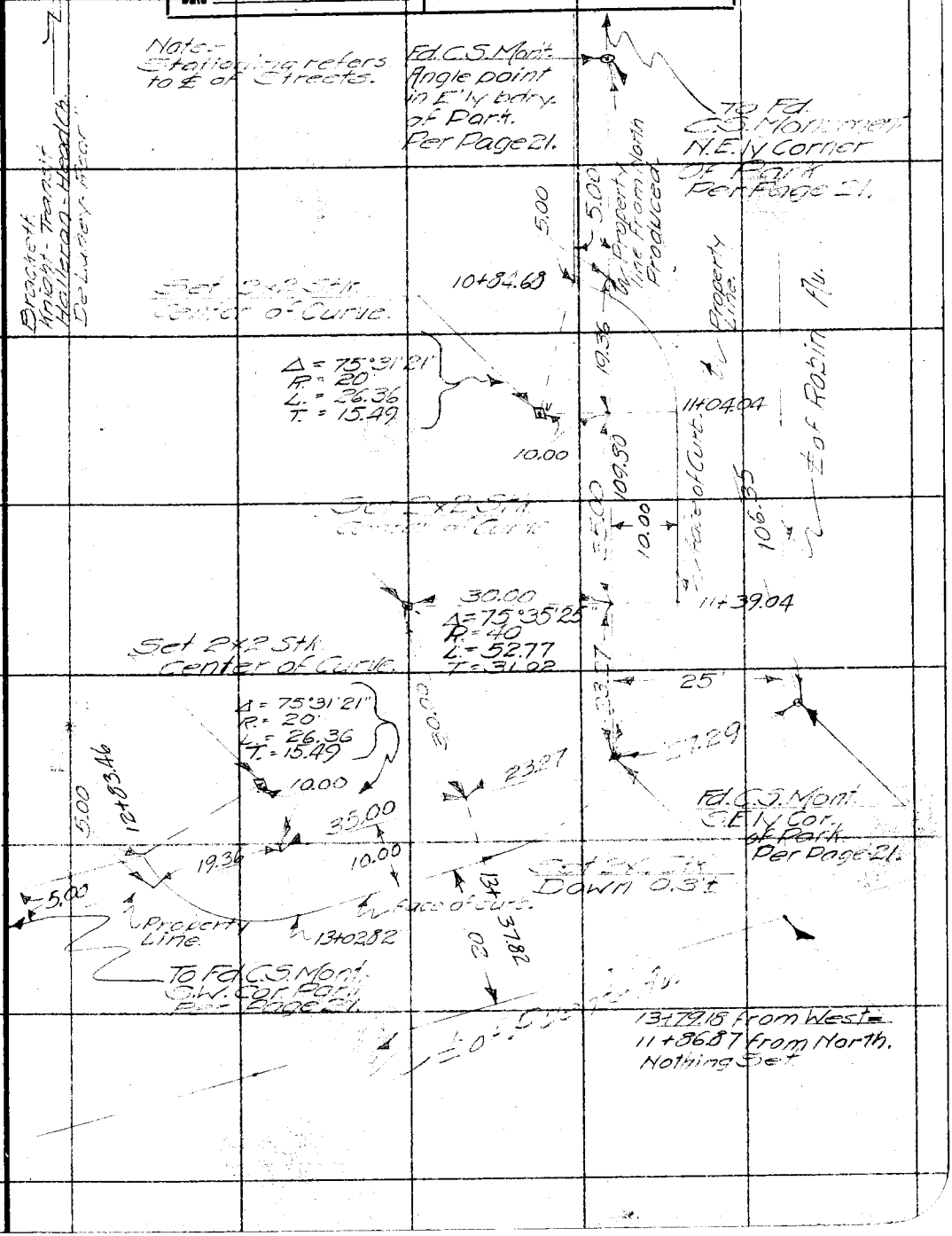

Note: ANY ADDITIONS OR CHANGES ON THIS SHEET MUST BE MADE OR CIRCLED IN Red. WITH DATE AND NAME OF PERSON MAKING CHANGE.

Do not extend notes this side of this line

RETURN TO LOS ANGELES COUNTY SURVEYOR

F.B. 242 Pg. 32. Brackett Chief Party Notes by Brackett Date 6-26-30.

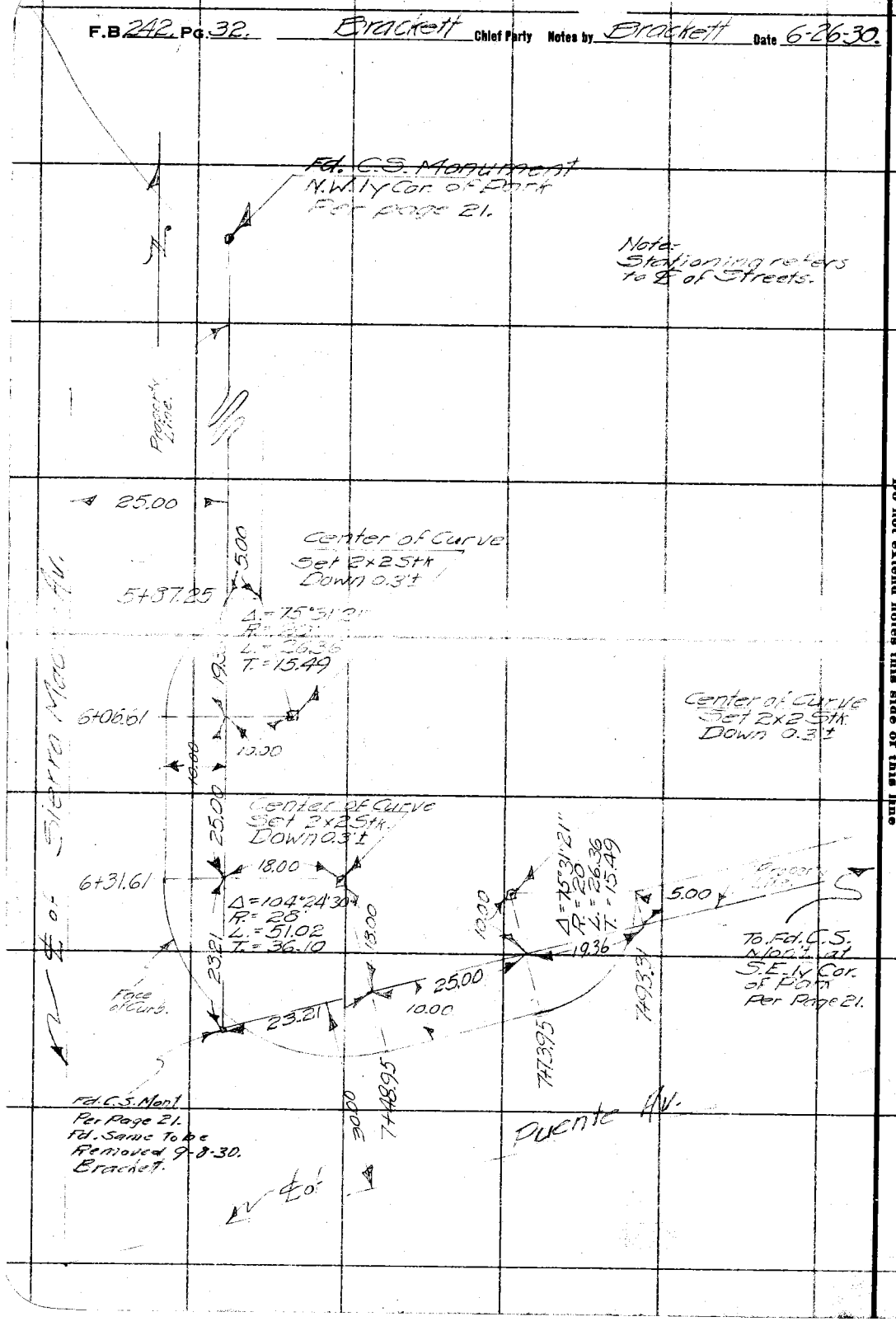

RETURN TO
LOS ANGELES COUNTY SURVEYOR
Do not extend notes this side of this line

Note: ANY ADDITIONS OR CHANGES ON THIS SHEET MUST BE MADE OR CIRCLED IN Red AND DATE AND NAME OF PERSON MAKING CHANGE.

FORM 307 10M 10-46

PLEASE RETURN TO
LOS ANGELES COUNTY SURVEYOR
700 HALL OF RECORDS

NOTE: ANY ADDITIONS OR CHANGES ON THIS SHEET MUST BE MADE OR CIRCLED IN RED INK, WITH DATE AND NAME OF PERSON MAKING CHANGE.

Do not extend notes this side of this line.

STATION	B. S.	H. I.	F. S.	ELEV.		
Elev. for Garage office & storage bldg (New Const. - 1949)						
B.M. "E"	4 172	372 111		[illegible]	Fd C.S. Mon N.W. Cor. Park, Sickle [illegible] & Morgan St. L.B. 377-126	
T.P.			5 615	366 496	Nail in Pav	
	4 703	371 199				
B.M. "F"			5 765	365 434	Fd. □ Top curb M.C.R. S.W. Cor. Park 15 [illegible] Prop. Cor. L.B. 377-126 = 325.[illegible]	
	6 100	371 534				
T.P.			2 [illegible]	369 [illegible]		
	4 863	373 994				
			4 [illegible]	369 20[illegible]	[illegible] Bld [illegible]	
T.B.M.			3 994	370 00	Set C.S. [illegible] Side 20' Suc Tree [illegible] of New Proposed Garage Bldg.	
	1 582	371 582				
B.M.-"E"			3 630	367 952	B.M. "E" + Sho See above	

Profile Notes Red ____ Plotted ____ Job No. 5390 Division No. ____ F.B. 242 Pg. 33

No. ____ Date ____ Date ____ Survey of Morgan Park

X-Sec. Notes Chkd HNB Checked ____ Survey by [illegible] Notes [illegible] Date [illegible]

No. ____ Date 3-22-50 Date ____ Map No. ____ Indexed Johnson Date 3-17-50

F. 242 PG. 34

Job No. _____ Division No. _____ Notes Red. _____ Plotted _____ Profile

Survey of _____ Date _____ Date _____ No. _____

Survey by _____ Notes _____ Notes Chkd. _____ Checked _____ X-Sec.

Indexed _____ Date _____ Date _____ Date _____ No. _____

FORM 307 10M 10-46

PLEASE RETURN TO

LOS ANGELES COUNTY SURVEYOR

[illegible]

Do not [illegible]

[illegible] ADDITIONS OR CHANGES [illegible] MUST BE MADE OR [illegible] INK, WITH DATE AND [illegible] MAKING CHANGE.

STATION	B.	H.	F. S.	

242