Notes by _____ Chief Party _____ F. B. _____ PG. _____

Platted by _____	W. O. No. _____ D. S. O. No. _____
Date _____	Location _____
Map No. _____	Surveyed by _____
Platting C'k'd by _____	Date _____
Date _____	Indexed _____

2433

F.B. 243 Pg. INDEX Chief Party Notes by Date

F.B.No. 243

PAGES: Index, 1, 3, 5, 6, 7, 8,
9, 11 to 15 incl., 17, 19,
20, 21, 22, 23, 25 to 58 incl.

RETURN TO
LOS ANGELES COUNTY SURVEYOR

Do not extend notes this side of this line

Note: ANY ADDITIONS OR CHANGES ON THIS SHEET MUST BE MADE OR CIRCLED IN Red. WITH DATE AND NAME OF PERSON MAKING CHANGE.

FORM 847 10M 5-31

RETURN TO

LOS ANGELES COUNTY SURVEYOR

700 HALL OF RECORDS

Note: ANY ADDITIONS OR CHANGES ON THIS SHEET MUST BE MADE OR CIRCLED IN **Red Ink.** WITH DATE AND NAME OF PERSON MAKING CHANGE.

Do not extend notes this side of this line

Notes Ck'd by

Map No. Office Work

Checked

Date

Survey of

W. O. Tape No. St'd of

Surveyed by

Notes Date

Indexed

F. B. PG.

F.B. 243 Pg. Index

F. B. 243

Pages: Index, 1, , 3, , 5, 6, 7, 8, 9,
, 11, to 15 incl., , 17, , 19, 20,
21, 22, 23, , 25, to 58 incl.,

79, , 81 to 89 incl., , 91 to 93 incl.
, 95 to 148 incl.,

RETURN TO
LOS ANGELES COUNTY SURVEYOR
700 HALL OF RECORDS
Do not extend notes this side of this line
Note: ANY ADDITIONS OR CHANGES ON THIS SHEET MUST BE MADE OR CIRCLED IN Red Ink. WITH DATE AND NAME OF PERSON MAKING CHANGE.

Date _____ Notes by _____ Chief Party _____ F.B. 243 Pg. 1

Plotted by	W. O. No. _____ D. S. O. No. _____
Date	Location
Map No.	Surveyed by
Plotting C'k'd by	Date
Date	Indexed A. C. Johnson

INDEX - F.B. 243.

Survey of Rock Creek Road at junction with Pear Blossom Highway - pg. 9 to 15.

Line Change Pear Blossom Highway at ¼ Sec Cor on north line Sec 28 - T-6N; R12W. Pg. 17

Note: ANY ADDITIONS OR CHANGES ON THIS SHEET MUST BE MADE OR CIRCLED IN Red. WITH DATE AND NAME OF PERSON MAKING CHANGE.

Do not extend notes this side of this line

RETURN TO LOS ANGELES COUNTY SURVEYOR

RETURN TO

LOS ANGELES COUNTY SURVEYOR

Note: ANY ADDITIONS OR CHANGES ON THIS SHEET MUST BE MADE OR CIRCLED IN **Red.** WITH DATE AND NAME OF PERSON MAKING CHANGE.

Do not extend notes this side of this line

Chief Party _____ Notes by _____ Date _____

F.B. 243 Pg. 2

Date _____ Notes by _____ Chief Party _____ F. B. 243 PG. 3

Platted by H.W. Howard	W. O. No. _____ D. S. O. No. _____
Date Sept. 1928	Location _____
Map No. _____	Surveyed by _____
Platting C'k'd by D.M. Finley	Date _____
Date Sept. 1928.	Indexed A. C. Johnson

SURVEY
OF
ROCK CREEK ROAD
AT JUNCTION WITH
PEAR BLOSSOM HIGHWAY.

G.H. Nichols	Ch.	Sept. 1928
G.W. Schaefer.	T	
A McBride	H.C.	
R Heller	R.C.	
E Huntington	Ext.	

Surveyed at request of Mr Evans of Road Dept. W.O. 107.

For Stadia Topography of Travelled road etc. See L.B. 296 - pg 148 to 157

Nichols - Tape No. 018 6/22/28 21° @ 76° F.

Notes: ANY ADDITIONS OR CHANGES ON THIS SHEET MUST BE MADE OR CIRCLED IN Red. WITH DATE AND NAME OF PERSON MAKING CHANGE.

Do not extend notes this side of this line

RETURN TO LOS ANGELES COUNTY SURVEYOR

F.B. 2431 Pg. 4 Chief Party Notes by Date

Reserved for Survey data.

RETURN TO
LOS ANGELES COUNTY SURVEYOR

Do not extend notes this side of this line

Notes: ANY ADDITIONS OR CHANGES ON THIS SHEET MUST BE MADE OR CIRCLED IN Red. WITH DATE AND NAME OF PERSON MAKING CHANGE.

Date Aug 30 Notes by Geo Nichols Chief Party Nichols F. B. 243 Pg. 6

Platted by H.W. Howard Date SEP 1928 Map No. Platting Ch'd by D.M.F. Date SEP 1928

W. O. No. 107 D. S. O. No. Location Big Rock Road Surveyed by Geo Nichols Date Aug 30-1928 Indexed A. C. Johnson

Cont pg 6.

Notes: ANY ADDITIONS OR CHANGES ON THIS SHEET MUST BE MADE OR CIRCLED IN Red. WITH DATE AND NAME OF PERSON MAKING CHANGE.

RETURN TO LOS ANGELES COUNTY SURVEYOR

Do not extend notes this side of this line

Pl #3 Set 2x2

Angles adjust. by Holmes 9-28.

North

Sec Line

9.3 — 8 { Group of 2 Sycamores

11.3 — 88 { Group of 4 Sycamores

16.0

58.0

Pl 305-A

159-05-00
276-19-30
159-04-50

Pl #2 Set 2x2

R = 1000

For Curve data pg 12

T 4 N R 8 W

17

16

Sec. line.

Fd 2x2 & Tack

30.00

30.00

E.C. 417+47.91 Set Spk & Tin @ Split of R/W Stk

Fd 1x2 & Tack

OS 8531-2

364.24

364.36 @ 1027-

19-48-30
79-13-30
19-48-22½

172.00

127-02-00
108-08-30
127-02-05

CS-8531-2

Set Spk & Tin @ Rec. From EC

Pl # 305A

See top of pg. for Location of trees

EC Set in

Fd 2x2 & Tack good condition

26.19

Fd 2x2 No tack

30.00

Pl #1 R = 150'

Set Spk W in ℄ of Pearblossom highway

75.39

E.C. 419+35.19 Set Spk & Tin at 90° to Westerly R/W stake

Set Sw+T

BC 0+00

For Curve Data pg 14

℄ Pearblossom Hwy

¼ Sec Cor Set SW&T.

Fd 4x4 & Tack

30.00

30.00

Fd 4x4 & Tack

F.B. 243 PG 6 Nichols Chief Party Notes by Nichols Date Aug 30.

Cont to pg 7
P1#4

670.71

152-59-30
251-57-30
152-59-22

For Curve data
Pg 13

P1#3
Set 2x2

152-59-30

R=800

Tan=192'

T98°
296.00 @ 2°07 = ~~295.75~~ 295.80
196.77 @ 0°00 = 196.77 196.77
492.52 492.57 @ 98° = 492.54'

492.54

North

P1#2

RETURN TO
LOS ANGELES COUNTY SURVEYOR

Do not extend notes this side of this line

Note: ANY ADDITIONS OR CHANGES ON THIS SHEET MUST BE MADE OR CIRCLED IN Red. WITH DATE AND NAME OF PERSON MAKING CHANGE.

Date _____ Notes by Nichols Chief Party Geo Nichols F. B. 243 PG. 7

Platted by H. W. Howard	W. O. No. 107 D. S. O. No.
Date SEP 1928	Location Big Rock Creek Road
Map No.	Surveyed by Geo Nichols
Platting C'k'd by D. M. F.	Date Aug 31 1928
Date SEP 1928	Indexed A. C. Johnson

Notes: ANY ADDITIONS OR CHANGES ON THIS SHEET MUST BE MADE OR CIRCLED IN Red. WITH DATE AND NAME OF PERSON MAKING CHANGE.

RETURN TO LOS ANGELES COUNTY SURVEYOR

Do not extend notes this side of this line

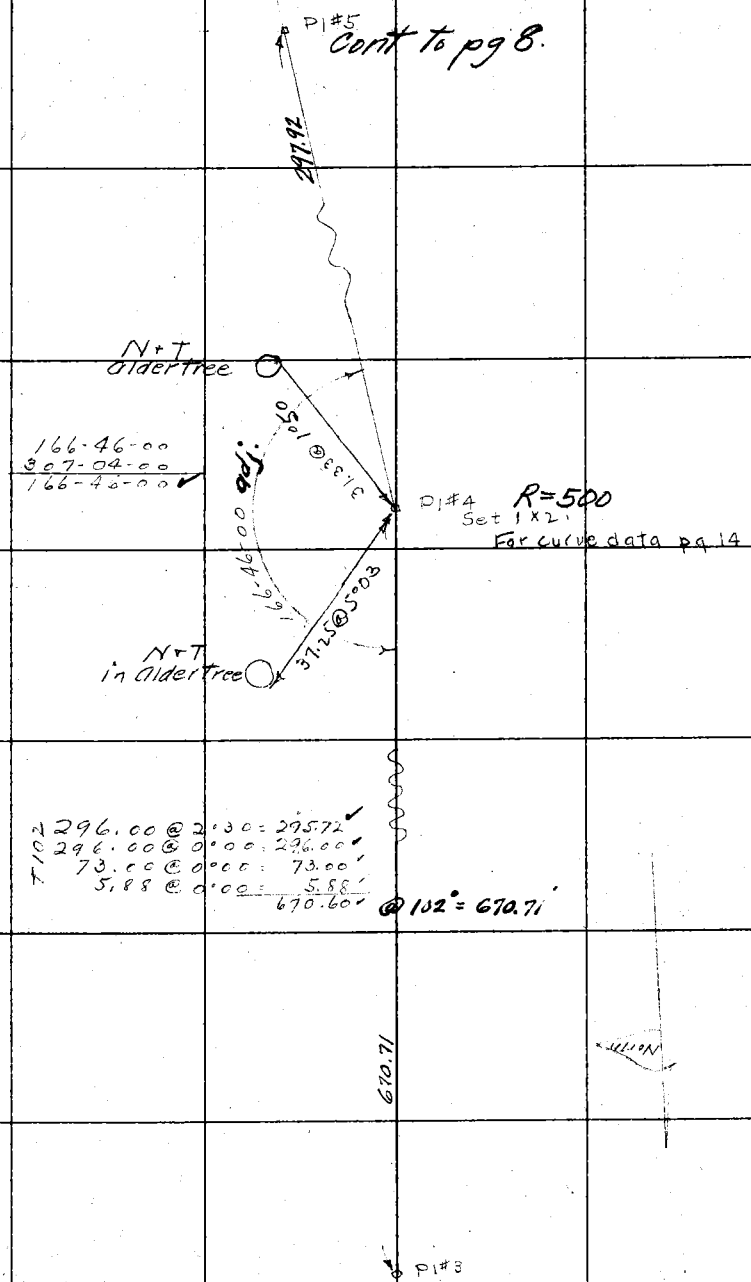

F.B. 243 Pg. 8 Geo Nichols Chief Party Notes by Nichols Date Aug 31

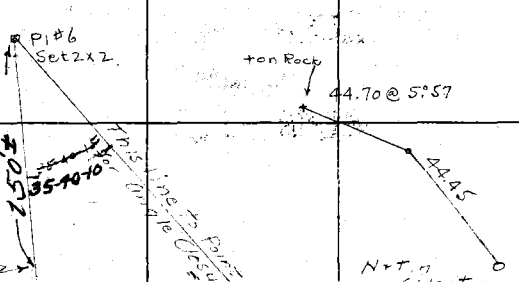

T92° 100.60 @ 0°00 = 100.60
300.43 @ 1°02 = 300.38
24.18 @ 0°00 = 24.48
425.46 @ 92° = 425.50'

425.50

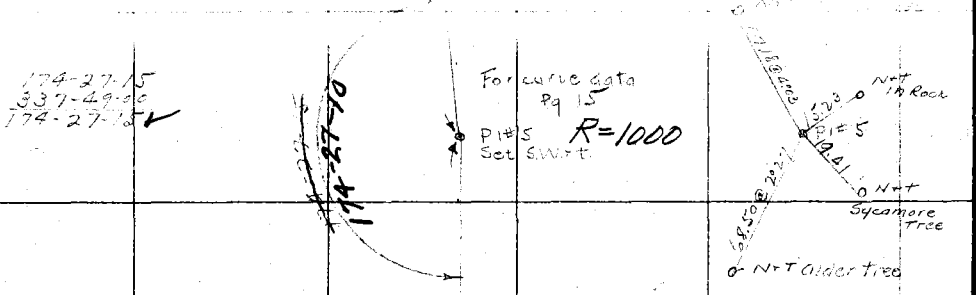

297.88 @ 0°00
T98° = 297.92

297.92

Pl #4

RETURN TO
LOS ANGELES COUNTY SURVEYOR

Notes ANY ADDITIONS OR CHANGES ON THIS SHEET MUST BE MADE OR CIRCLED IN Red. WITH DATE AND NAME OF PERSON MAKING CHANGE.

Do not extend notes this side of this line

Date Aug 31-28 Notes by Nichols Chief Party Nichols F. B. 243 PG. 9

Platted by H.W. Howard	W. O. No. 107 D. S. O. No.
Date SEP 1928	Location
Map No.	Surveyed by
Platting C'k'd by D. M. F.	Date
Date SEP 1928	Indexed A. C. Johnson

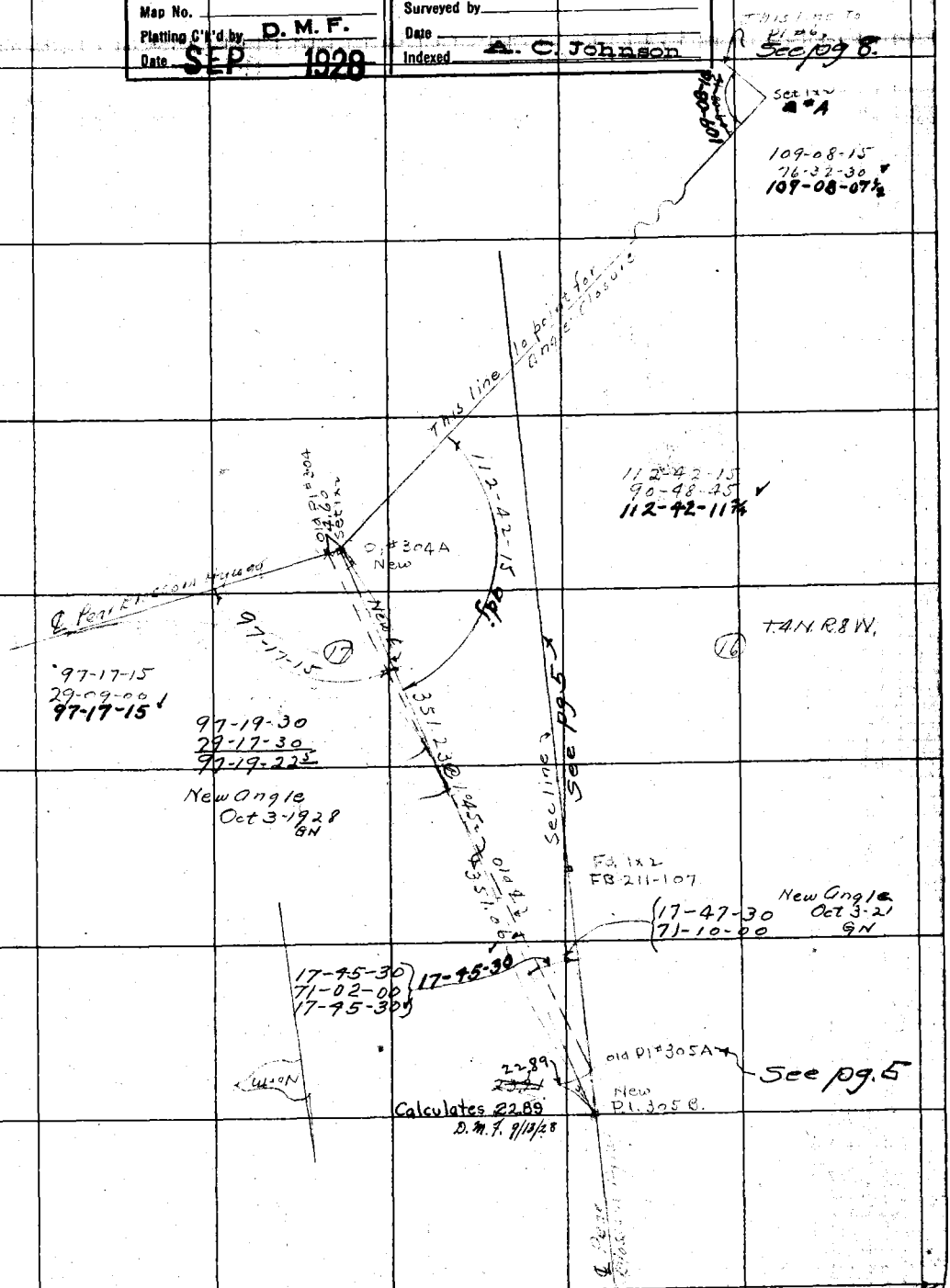

Note: ANY ADDITIONS OR CHANGES ON THIS SHEET MUST BE MADE OR CIRCLED IN Red. WITH DATE AND NAME OF PERSON MAKING CHANGE.

RETURN TO LOS ANGELES COUNTY SURVEYOR

Do not extend notes this side of this line

F.B. 243 .10 Chief Party Notes by Date

RETURN TO

LOS ANGELES COUNTY SURVEYOR

Do not extend notes this side of this line

Note: ANY ADDITIONS OR CHANGES ON THIS SHEET MUST BE MADE OR CIRCLED IN Red: WITH DATE AND NAME OF PERSON MAKING CHANGE.

Date Oct 4-28 Notes by Nro #107 Chief Party Geo Nichols F. B. 243 Pg. N

Platted by	W. O. No. 107 S. S. O. No.
Date	Location Big Rock Creek Rd
Map No.	Surveyed by Geo Nichols
Platting C'k'd by	Date Oct 4-1928
Date	Indexed A. C. Johnson

Notes: ANY ADDITIONS OR CHANGES ON THIS SHEET MUST BE MADE OR CIRCLED IN Red. WITH DATE AND NAME OF PERSON MAKING CHANGE.

Do not extend notes this side of this line

RETURN TO LOS ANGELES COUNTY SURVEYOR

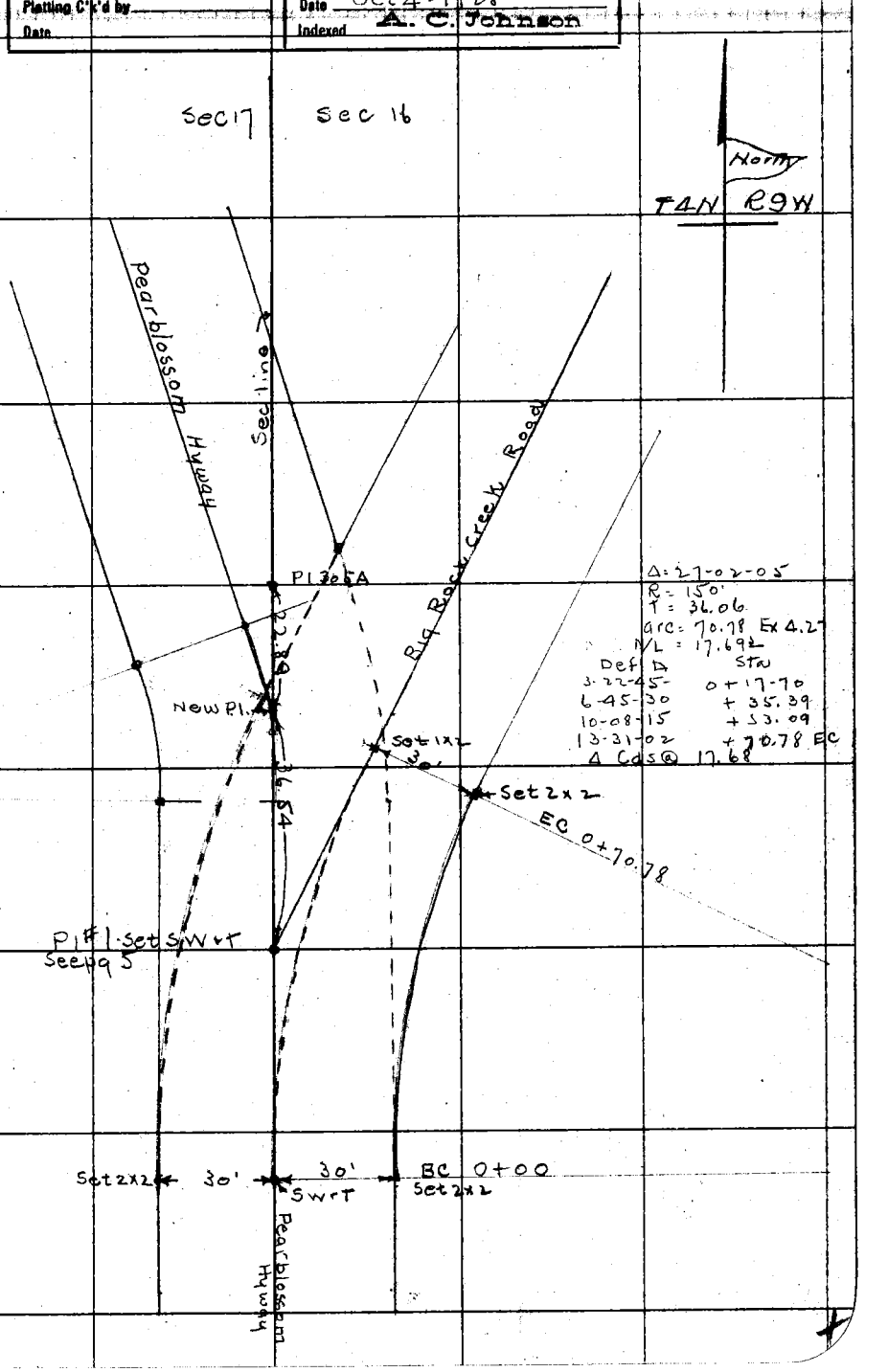

Pg. 243 Pg. 12 Wo# 107 Chief Party Notes by Nichols Date Oct 4. 28

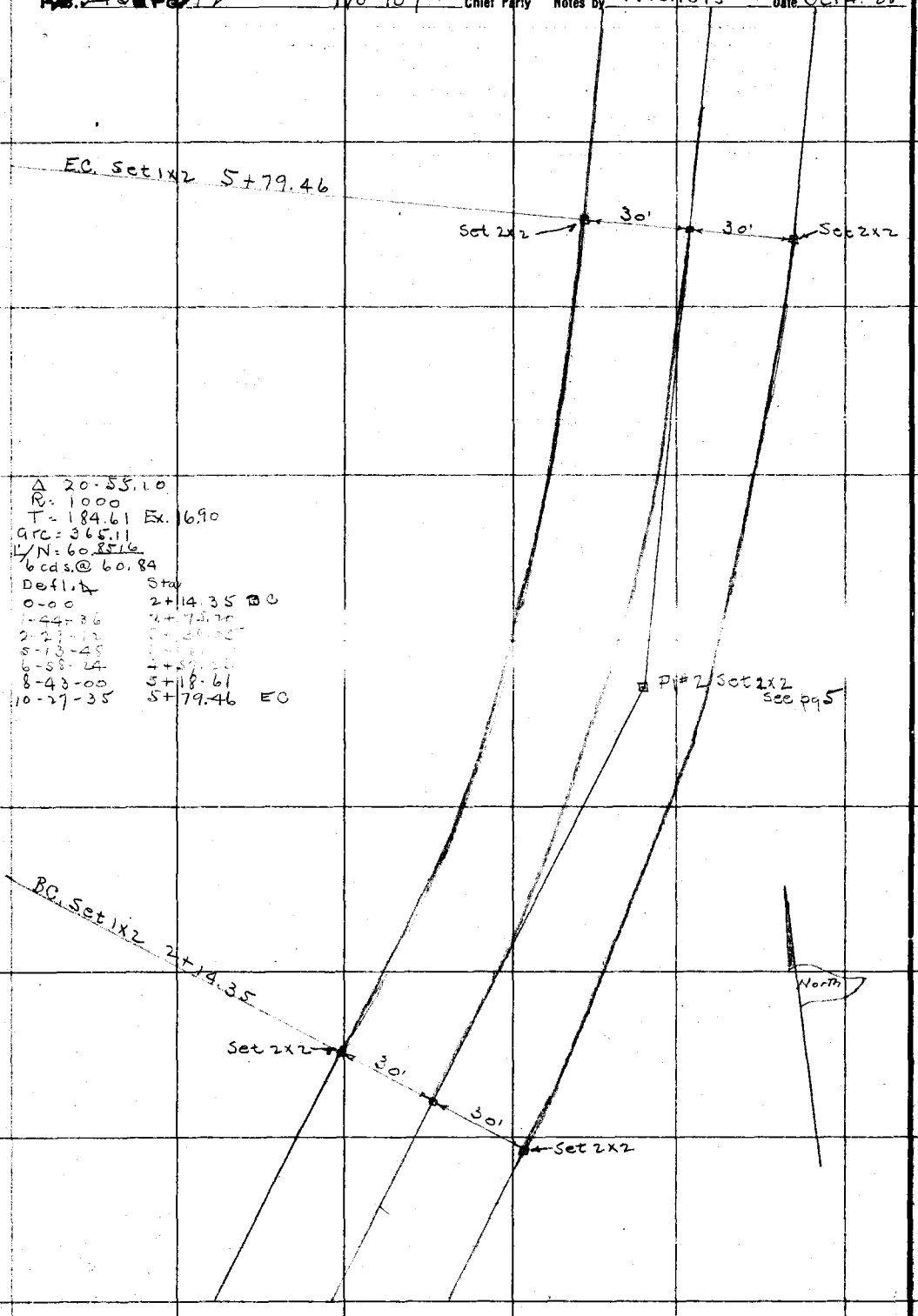

Δ 20-55.10
R: 1000
T = 184.61 Ex. 16.90
arc = 365.11
L/N = 60.8516
6 cds. @ 60.84

Defl. ∠	Sta
0-00	2+14.35 BC
1-44-36	2+75.20
2-27-12	[illegible]
5-13-48	[illegible]
6-58-24	[illegible]
8-43-00	5+18.61
10-27-35	5+79.46 EC

RETURN TO
LOS ANGELES COUNTY SURVEYOR

Do not extend notes this side of this line

Note: ANY ADDITIONS OR CHANGES ON THIS SHEET MUST BE MADE OR CIRCLED IN Red. WITH DATE AND NAME OF PERSON MAKING CHANGE.

Date Oct 4 Notes by W O #107 Chief Party Nichols F. B. [illegible] PG. [illegible]

Platted by	W. O. No. 107 U. S. O. No.
Date	Location Big Rock Creek Rd
Map No.	Surveyed by Geo Nichols
Platting C'k'd by	Date Oct 4-1928
Date	Indexed A. C. Johnson

Note: ANY ADDITIONS OR CHANGES ON THIS SHEET MUST BE MADE OR CIRCLED IN Red. WITH DATE AND NAME OF PERSON MAKING CHANGE.

Do not extend notes this side of this line

RETURN TO LOS ANGELES COUNTY SURVEYOR

192.12

Set 1x2

North

Set 1x2 EC 10+72.38
Set 2x2

Set 2x2 Sta 3
See pg 6

Δ = 27-00-30
R = 800
T = 192.12 Ex 22.75
arc = 377.11
L/N = 62.8516
6 cds @ 62.83

Defl Δ	Sta	
0+00	6+95.27	BC
2-15-02.5	7+58.12	
4-30-05	8+20.97	
6-45-07.5	8+83.82	
9-00-10	9+46.68	
11-15-12.5	10+09.53	
13-30-15	10+72.38	EC

Set 2x2 — 30' — 30' — Set 1x2 BC 6+95.27
Set 2x2

F.B. 243 Pg. 14 Wo # 107 Chief Party Notes by Nichols Date Oct 4-28

Δ = 13-14-00
R = 500
T = 58.00 Ex 3.355
arc = 115.48
L/N = 28.867
4 cas @ 28.867

Defl. Δ	Sta.
0-00-00	14+92.97 BC
1-39-15	15+21.84
3-18-30	15+50.71
4-57-45	15+79.58
6-37-00	16+08.45 EC

EC Set 1x2 16+08.45

Set 2x2

Set 2x2

BC

14+92.97

Set 2x2

Set 2x2

North

RETURN TO
LOS ANGELES COUNTY SURVEYOR
Do not extend notes this side of this line

Notes. ANY ADDITIONS OR CHANGES ON THIS SHEET MUST BE MADE OR CIRCLED IN Red. WITH DATE AND NAME OF PERSON MAKING CHANGE.

Date Oct 4-28 Notes by Wo # 107 Chief Party Nichols F. B. [illegible] PG. 15

Platted by	W. O. No. ____ D. S. O. No. ____
Date	Location Big Rock Creek Rd
Map No.	Surveyed by Geo Nichols
Plotting C'k'd by	Date Oct 4-28
Date	Indexed A. C. Johnson

Notes: ANY ADDITIONS OR CHANGES ON THIS SHEET MUST BE MADE OR CIRCLED IN Red. WITH DATE AND NAME OF PERSON MAKING CHANGE.

Do not extend notes this side of this line

RETURN TO LOS ANGELES COUNTY SURVEYOR

Pi #6 Set 2x2 See pg 8

Δ = 5-32'50"
R = 1000
T = 48.45 Ex 1.17
Arc = 96.82
L/N 48.91
2 cds @ 48.40
Defl Δ 1-23-12.5
2-46-25

Sta.
17+99.92 BC
18+48.33 EX
18+96.74 EC

Big Rock Creek

Ditch
EC Set SW+T. 18+96.74

Pi #5 Set S.W.T. See pg 8

BC Set SW+T 17+99.92

Set 2x2

Set 2x2 in Creek

North

RETURN TO

LOS ANGELES COUNTY SURVEYOR

Note: ANY ADDITIONS OR CHANGES ON THIS SHEET MUST BE MADE OR CIRCLED IN **Red.** WITH DATE AND NAME OF PERSON MAKING CHANGE.

Do not extend notes this side of this line

Date

Notes by

Chief Party

F.B. 243 PG. 16

Date Oct 8th Notes by Nichols Chief Party Nichols F. B. 243 PG. 17

Platted by	W. O. No. 107 D. S. O. No.
Date	Location Pear blossom Hyway
Map No.	Surveyed by Geo Nichols
Platting C'k'd by	Date Oct 8th 1928
Date	Indexed A. C. Johnson

New Curve on Pear Blossom Highway
Nichols & Party
For X sections see L.B.-296 Pg. 158-162

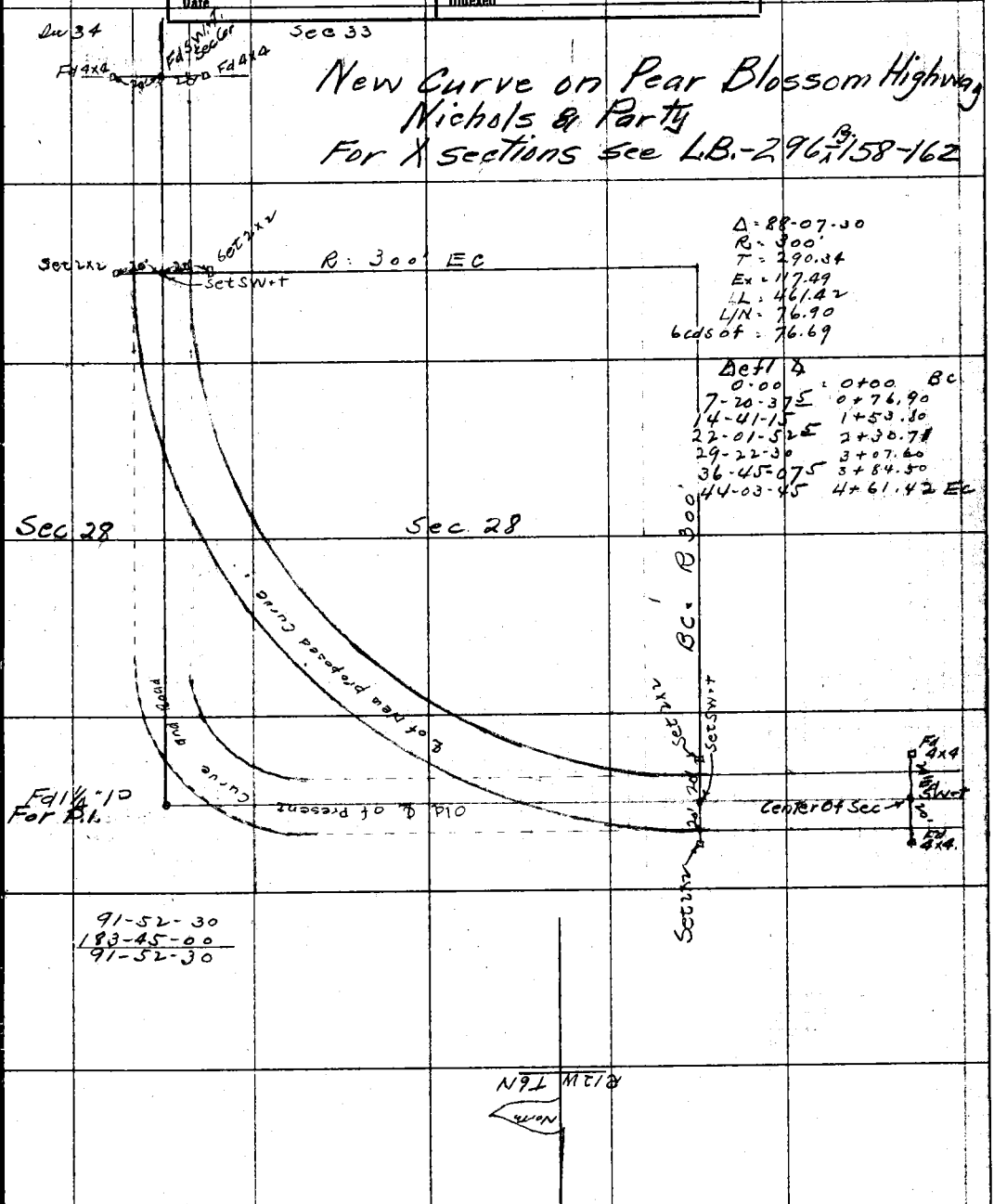

Δ = 88-07-30
R = 300'
T = 290.34
Ex = 117.49
L = 461.42
L/N = 76.90
6 cds of = 76.69

Defl ∠

0-00	0+00 BC
7-20-37.5	0+76.90
14-41-15	1+53.80
22-01-52.5	2+30.71
29-22-30	3+07.60
36-45-07.5	3+84.50
44-03-45	4+61.42 EC

91-52-30
183-45-00
91-52-30

Note: ANY ADDITIONS OR CHANGES ON THIS SHEET MUST BE MADE OR CIRCLED IN Red. WITH DATE AND NAME OF PERSON MAKING CHANGE.

Do not extend notes this side of this line

RETURN TO
LOS ANGELES COUNTY SURVEYOR

RETURN TO

LOS ANGELES COUNTY SURVEYOR

Note: ANY ADDITIONS OR CHANGES ON THIS SHEET MUST BE MADE OR CIRCLED IN Red. WITH DATE AND NAME OF PERSON MAKING CHANGE.

Do not extend notes this side of this line

Date

Notes by

Chief Party

F.B. 2403 Pg. 18

Date _____ Notes by Nichols Chief Party Geo Nichols F. B. 24 PG. 19

Platted by	W. O. No. 107 D. S. O. No.
Date	Location Inter Pear Blossom Hyway & Ft Tejon Road
Map No.	Surveyed by Geo Nichols
Platting C'k'd by	Date Dec 1st 1928
Date	Indexed A. C. Johnson

Notes ANY ADDITIONS OR CHANGES ON THIS SHEET MUST BE MADE OR CIRCLED IN Red. WITH DATE AND NAME OF PERSON MAKING CHANGE.

RETURN TO LOS ANGELES COUNTY SURVEYOR

Do not extend notes this side of this line

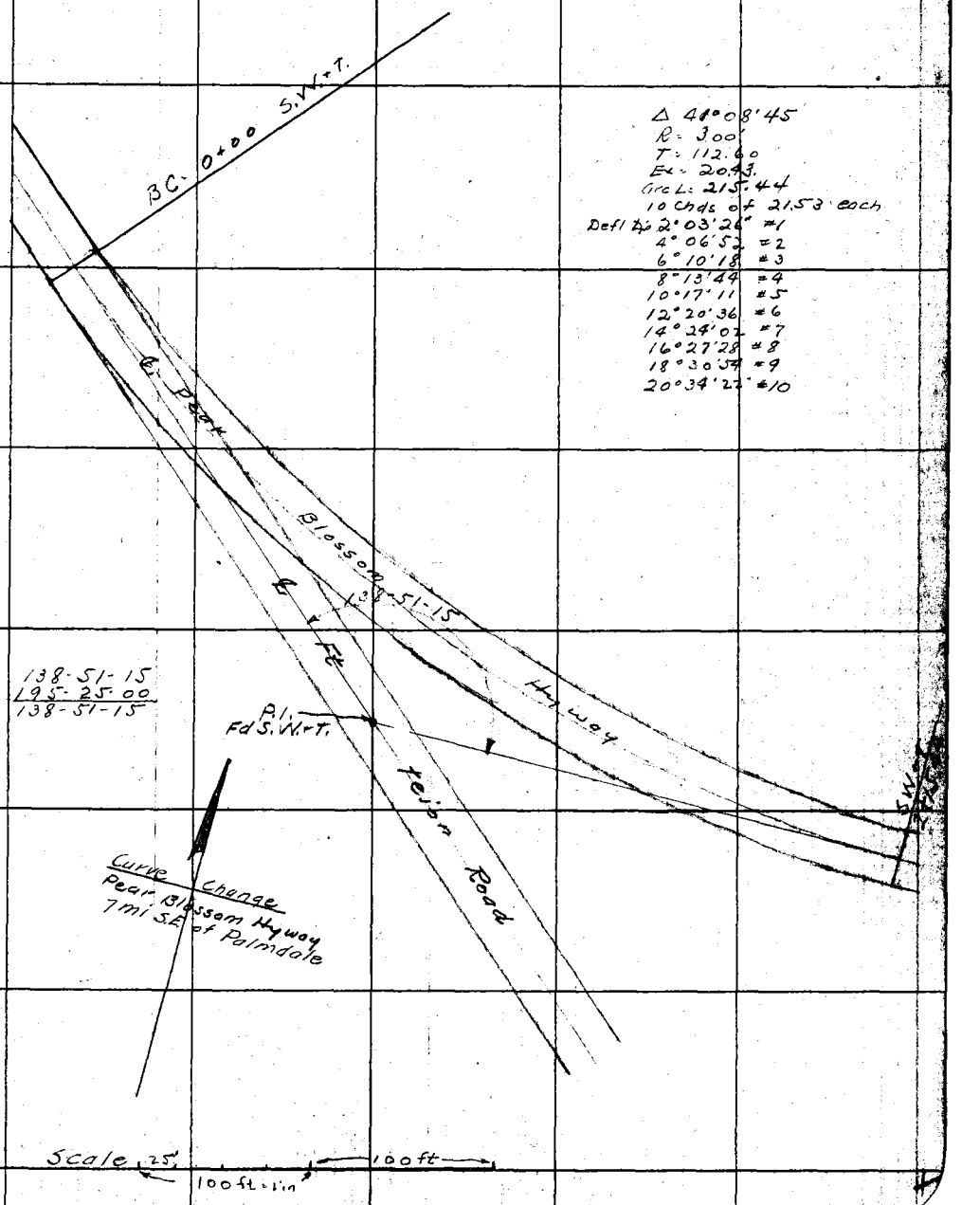

F.B. 243 PG. 20 Rosecrans Chief Party Notes by _____ Date 2-1-29

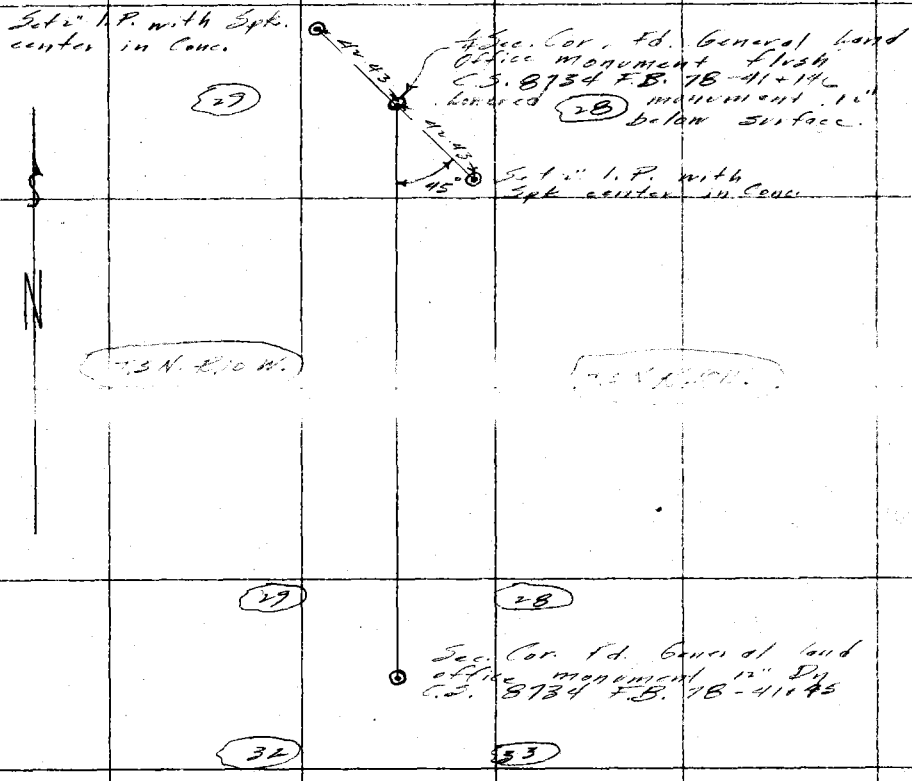

RETURN TO

LOS ANGELES COUNTY SURVEYOR

Do not extend notes this side of this line

Note: ANY ADDITIONS OR CHANGES ON THIS SHEET MUST BE MADE OR CIRCLED IN Red. WITH DATE AND NAME OF PERSON MAKING CHANGE.

Date Oct 15-28 Notes by Nichols Chief Party Nichols F. B. 243 Pg. 21

Platted by Howard	W. O. No. 107 U. S. O. No. T5N R10W
Date May 1929	Location Calivalli Farm
Map No. C.S. 8731	Surveyed by Geo Nichols
Platting C'k'd by M. S. Phinney	Date Oct. 15. 1928
Date June 1929	Indexed A. C. Johnson

Notes. ANY ADDITIONS OR CHANGES ON THIS SHEET MUST BE MADE ON CIRCLED H Rod. WITH DATE AND NAME OF PERSON MAKING CHANGE.

Do not extend notes this side of this line

RETURN TO LOS ANGELES COUNTY SURVEYOR

Location of C.S. Mon. lowered and 3X3 Side Stakes Set. Per request of Mr Evans of Road Dept and Mr Keys Supt of Calivalli Farms

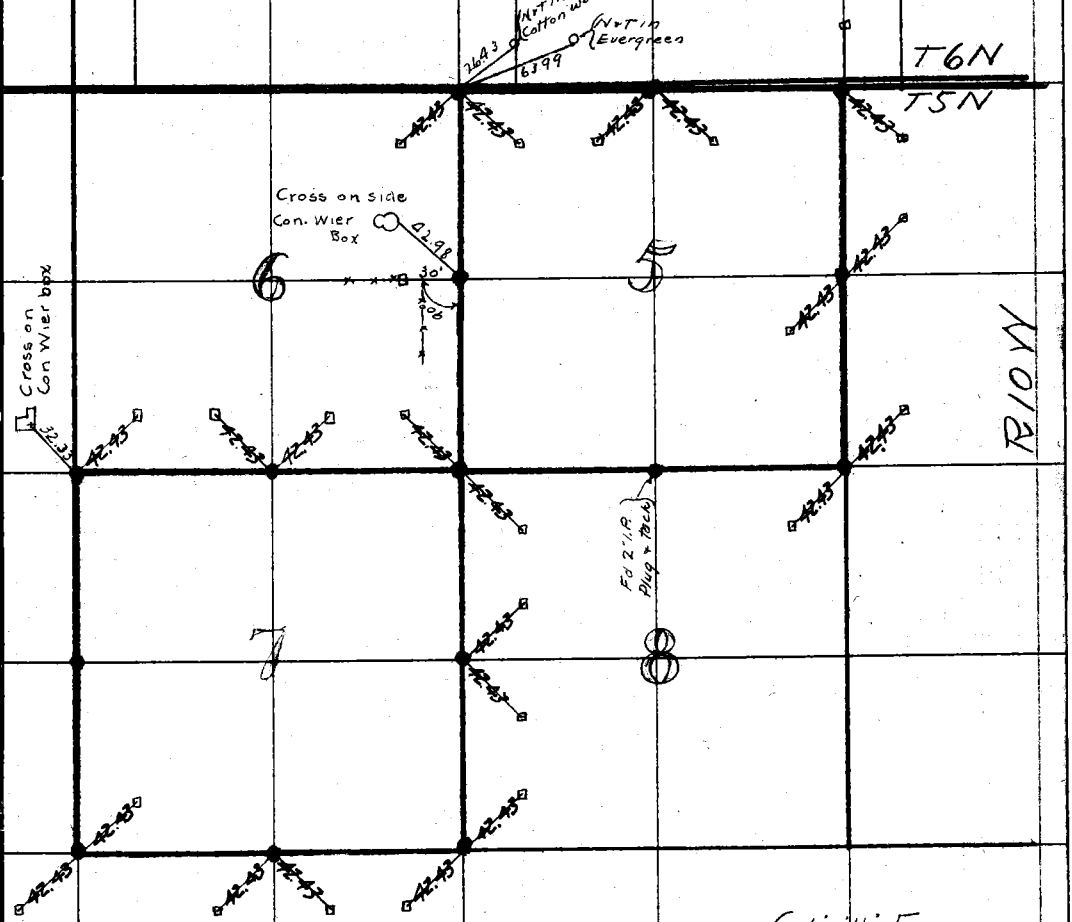

Calivalli Farms
Con on pg 22

(Note) all 3X3 Side Stakes set at 45° to Sec line dist of 42.43. unless otherwise Stated

F.B. 243 Pg. 22 Geo. Nichols Chief Party Notes by Nichols Date Oct 16-28

Calliualli Farms Con. from pg 21

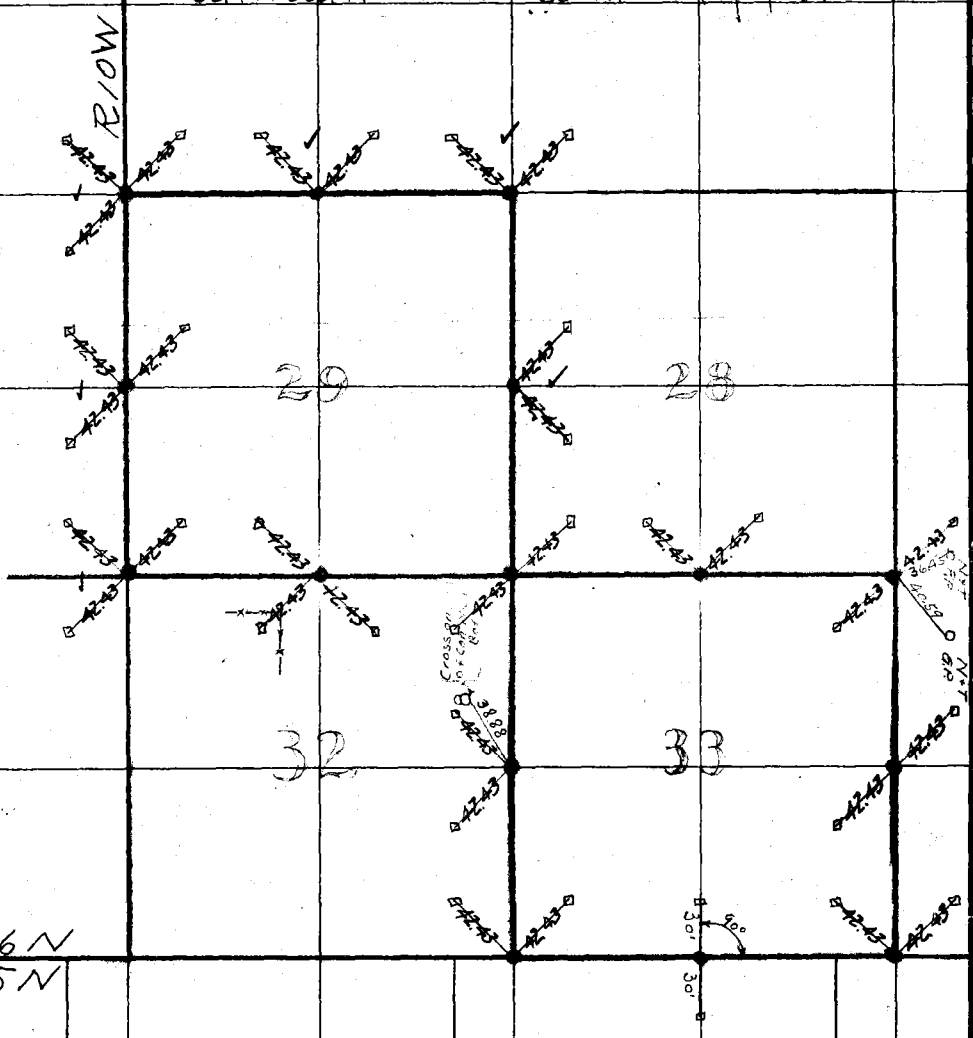

(Note) All 3x3 Sidestakes are set at 45° from Sec line and at a distance of 42.43 ft Unless otherwise Stated

RETURN TO
LOS ANGELES COUNTY SURVEYOR

Notes: ANY ADDITIONS OR CHANGES ON THIS SHEET MUST BE MADE OR CIRCLED IN Red. WITH DATE AND NAME OF PERSON MAKING CHANGE.

Do not extend notes this side of this line

Date _____ Notes by _____ Chief Party _____ F.B. 243 Pg 23

Platted by	W. O. No. _____ D. S. O. No. _____
Date	Location
Map No.	Surveyed by
Platting Ck'd by	Date
Date	Indexed A. C. Johnson

Notes: ANY ADDITIONS OR CHANGES OF THIS SHEET MUST BE MADE OR CIRCLED IN Red. WITH DATE AND NAME OF PERSON MAKING CHANGE.

Do not extend notes this side of this line

RETURN TO LOS ANGELES COUNTY SURVEYOR

REDMAN SCHOOL ROAD

SECTION LINES IN T 8 N R 10 W S.B.M.

Chief Party - Nichols
Oct - 1928.
W.O. 107

F. B. 243 Pg. 24 Chief Party Notes by Date

RETURN TO
LOS ANGELES COUNTY SURVEYOR

Do not extend notes this side of this line

Note: ANY ADDITIONS OR CHANGES ON THIS SHEET MUST BE MADE OR CIRCLED IN Red. WITH DATE AND NAME OF PERSON MAKING CHANGE.

Date Oct 17 28 Notes by Nichols Chief Party F. B. 243 Pg. 25

Platted by Howard	W. O. No. 107 D. S. O. No.
Date May 1929	Location T8N R10W
Map No. 8731	Surveyed by Geo Nichols
Platting C'k'd by McPherson	Date Oct 17 1928
Date June 1929	Indexed A. C. Johnson

Geo. Nichols ∧
Geo. Schaefer ⊼
A.M. McBride 1st Ch.
R.G. Heller 2nd "
Craig Wilson Extra.

Red-Tp + Range line
Green - C.S. Mons & Good Corners
Blue - Redmond - Muroc Road
Yellow - lines run.

R10W
R9W

S 89° 41' 15E N 89° 49' 55E

15 14 13 18

N 0° 07' 50' E 31 S 0° 05' 20" W

32 33

22 23 24 19

N 0° 03' 05" W 30

Redmond - Muroc Rd
F.B. - 208
FB - 213

Page 26 27

27 26 25 30

N 0° 19' 10" W
N 0° 04' 00" E 29 56

Fa old orig

53 54

34 35 36 31

N 0° 02' 00" E 51 28 55 S 0° 05' 20" W

57 58

T8N
T7N

N 89° 58' 20 E S 89° 14' 50' E

Index to pages from 25 to 33

Note: ANY ADDITIONS OR CHANGES ON THIS SHEET MUST BE MADE OR CIRCLED IN Red. WITH DATE AND NAME OF PERSON MAKING CHANGE.

Do not extend notes this side of this line

RETURN TO LOS ANGELES COUNTY SURVEYOR

F.B. 243 Pg. 26 Nichols Chief Party Notes by Nichols Date Oct 17-28

W.S. 69, C-2

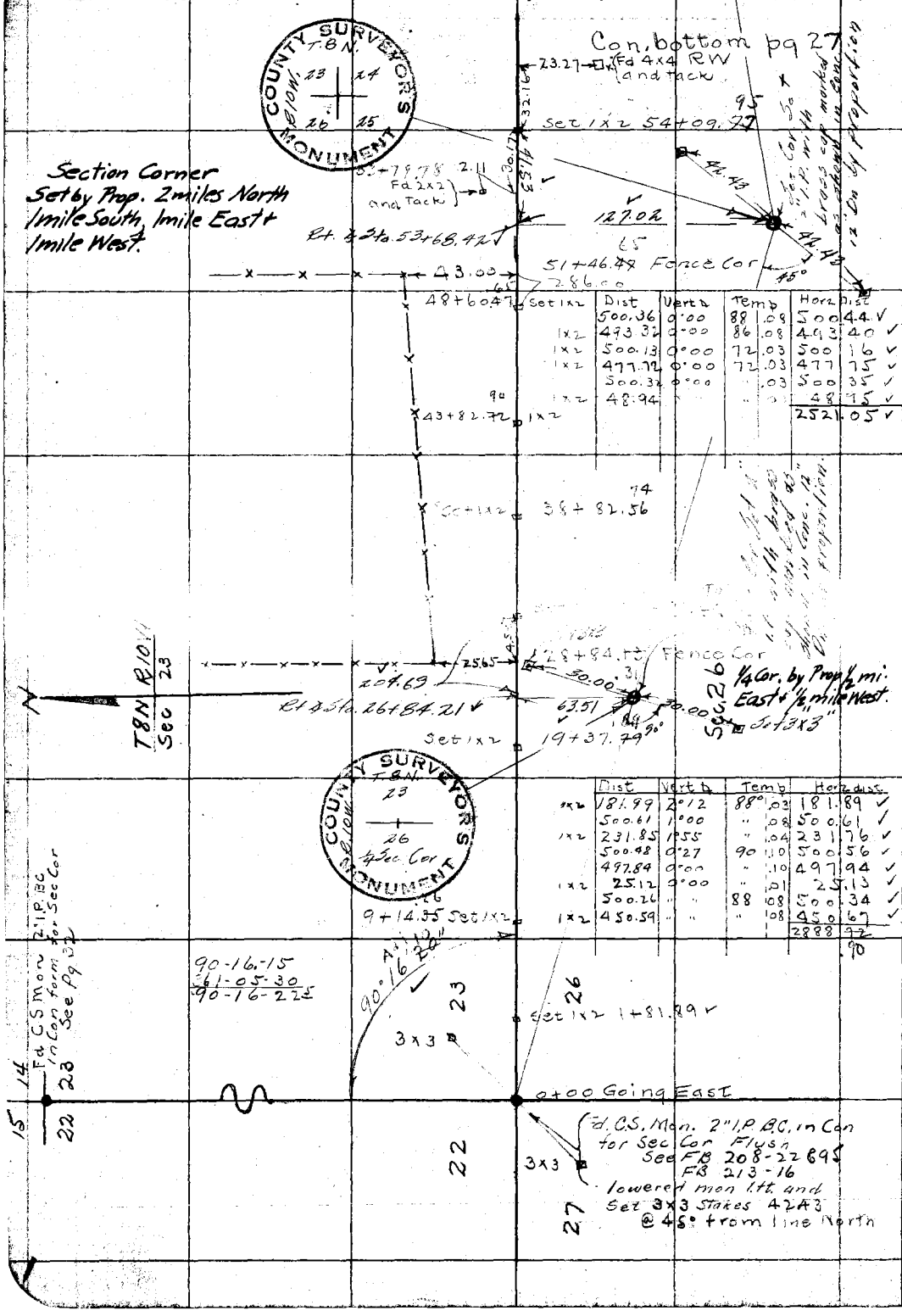

	Dist	Vert ∡	Temp		Horz Dist
	500.36	0°00	88	.08	500.44 ✓
1x2	493.32	0°00	86	.08	493.40 ✓
1x2	500.13	0°00	72	.03	500.16 ✓
1x2	477.72	0°00	72	.03	477.75 ✓
	500.32	0°00	"	.03	500.35 ✓
1x2	48.94	"	"	.03	48.75 ✓
					2521.05 ✓

	Dist	Vert ∡	Temp		Horz dist
1x2	181.99	2°12	88°	.03	181.89 ✓
	500.61	1°00	"	.08	500.61 ✓
1x2	231.85	1°55	"	.04	231.76 ✓
	500.48	0°27	90	.10	500.56 ✓
	497.84	0°00	"	.10	497.94 ✓
1x2	25.12	0°00	"	.01	25.13 ✓
	500.26	" "	88	.08	500.34 ✓
1x2	450.59	" "	"	.08	450.67 ✓
					2888.92

RETURN TO
LOS ANGELES COUNTY SURVEYOR
Do not extend notes this side of this line

Note: ANY ADDITIONS OR CHANGES ON THIS SHEET MUST BE MADE OR CIRCLED IN Red. WITH DATE AND NAME OF PERSON MAKING CHANGE.

Date Oct 18-28 Notes by Geo Nichols Chief Party Nichols F. B. 243 Pg. 27

Plotted by Howard	W. O. No. 107 U. S. O. No.
Date May 1929	Location T 8 N R 10 W
Map No. 8731	Surveyed by Geo Nichols
Plotting C'k'd by McClymonds	Date Oct 18-1928
Date June 1929	Indexed K. C. Johnson

Fd C.S. Mon. 2" I.P. RC for Sec Cor in Con form 4" down 4x4 Stakes as Shown

Sec 19 T 8 N. R 9 W.

Sec 30

34.18

107+33.33

4x4

Fd C.S. Mon. 2" I.P. RC For Sec Cor in Con form 4" down 4x4 Stakes as Shown

89-52-30
359-30-30
89-52-37½

S 54-25-E 68.60

Dist	Vert Δ	Temp Cor	Horz dist
500.55	0°42'	82 .06	500.57
500.48	0°47'	82 "	500.49
500.33	0°56'	82 "	500.29
500.05	1°01'	82 "	500.03
500.37	1°36'	82 "	500.28
136.99	0°00'	82 .02	136.91
			2638.57

Notes ANY ADDITIONS OR CHANGES ON THIS SHEET MUST BE MADE OR CIRCLED IN Red, WITH DATE AND NAME OF PERSON MAKING CHANGE.

W.S.69, C-2

Do not extend notes this side of this line

RETURN TO LOS ANGELES COUNTY SURVEYOR

46.20

47.90

55.80

T 8 N R 10 W
Sec. 24

Sec 25

Set 1x2 80+95.61

3.10

9.41

11.32 → Fd 4x4 R/R Set 3x2"

Rt. & Ela. to Mon. 80+51.30

63.51

30.00

30.00

90°

Set 3x2" 1x2

¼ Sec Cor Set 2" I.P. with brass cap marked as shown in Conc. 12" Dn. by proportion 1x2

39

69+13.03 Set 1x2

Dist	Vert Δ	Temp Cor	Horz dist
500.83	0.00	76 .05	500.88
500.57	0.00	78 "	500.62
500.00	" "	" "	500.05
1.89	" "	" +	1.89
500.42	"	" .06	500.47
500.03	"	82 .06	500.09
181.64	"	" .02	181.66
			2685.54
			66

COUNTY SURVEYOR'S MONUMENT T.8N. 24 25 ¼ Sec. Cor.

¼ Sec. Cor. Set by Prop. ½ mile East and ½ mile West.

95

1x2 54+09.79 From W.

41.53

Rt. & Ela 53+68.42

127.02

Sec. Cor. Set monument See top P. 26

Con from top pg 26

F.B. 243 Pg. 28 Geo Nichols Chief Party Notes by Nichols Date 9/19/28

W.S. 69, 6-3

Cont. bottom of page 29

Accepted as Sec. Corner.
Fd old orig Mesquite
Standing in Earth Mound
~~This is a Good Cor~~
~~for Sec Cor~~
Replaced with 2" I.P. with brass cap marked as shown, 4" above surface; in Conc.

153.59

51+22.32

6.182

Set 1x2 51+20.50

COUNTY SURVEYORS MONUMENT T.8N. 31 36 35 36

N

T8N R10W
Sec. 35

Set 1x2 42+31.90

Sec 36

Set 1x2 28+79.45

318.29

Pt. of 5½ 25+61.16

Dist	Vert'l	Temp		Horz Dist
500.19	0°00	80°	.06	500.25
500.34	0°00	"	.06	500.40
500.24	0°00	"	.06	500.30
1x2 382.32	0°30	"	.05	382.37
496.61	1°06	82°	.06	496.67
1x2 499.51	0°00	"	.06	499.57
500.39	0°00	90°	.07	500.46
500.27	0°00	"	.07	500.34
1x2 351.64	1°00	"	.06	351.65
500.36	1°10	"	.07	500.32
1x2 388.22	0°00	87°	.06	388.28

14.80

¼ Sec. Cor. - By Prop. ½ mile North & ½ mile South.

COUNTY SURVEYORS MONUMENT T.8N. R.10W. 35 36 ¼ Sec. Cor.

91-00-45
269-03-15
91-00-49

Set 1x2 18+83.30

71°-0'-50"

89°46'00"

89°46'00"
359°09'00"
89°46'00"

Going North

Fd C.S. Mon. for Sec Cor 2" I.P. in Con form

Sec 1

179-13-15
356-55-15
179-13-19

Mon. Cor. Sec. 35 See P. 57

T7N R10W Sec 2

Notes: ANY ADDITIONS OR CHANGES ON THIS SHEET MUST BE MADE OR CIRCLED IN Red. WITH DATE AND NAME OF PERSON MAKING CHANGE.

RETURN TO LOS ANGELES COUNTY SURVEYOR

Do not extend notes this side of this line

Date 9/18/28 Notes by Nichols Chief Party Nichols F. B. 243 PG. 29

Platted by Howard	W. O. No. 107 D. S. O. No.
Date May 1929	Location T8N R10W
Map No. 8731	Surveyed by Geo Nichols
Platting C'k'd by McPherson	Date Oct 19-1928
Date June 1929	Indexed A. C. Johnson

Note: ANY ADDITIONS OR CHANGES ON THIS SHEET MUST BE MADE OR CIRCLED IN Red. WITH DATE AND NAME OF PERSON MAKING CHANGE.

W.S. 69, C-3

RETURN TO LOS ANGELES COUNTY SURVEYOR

Do not extend notes this side of this line

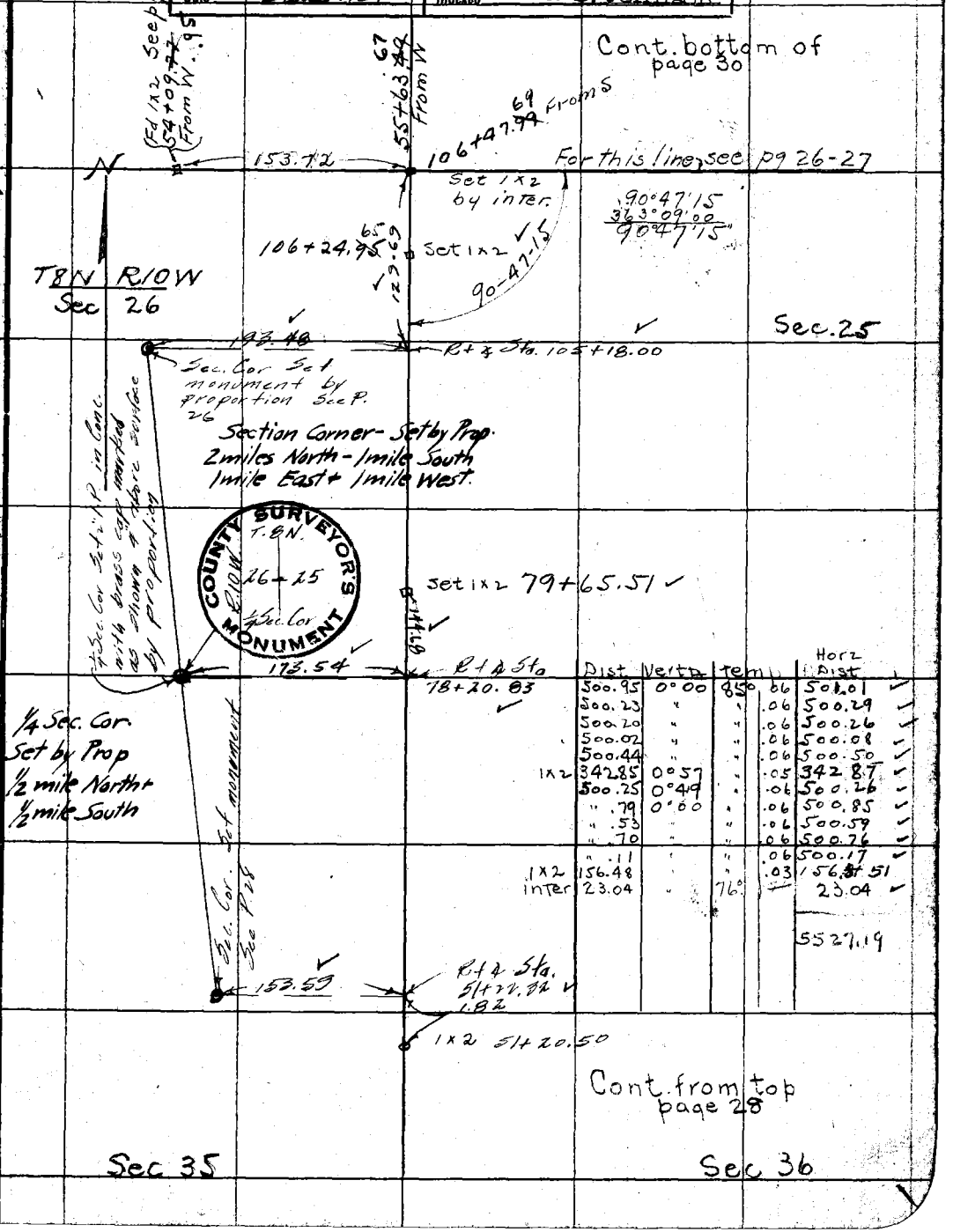

	Dist	Vert ∡	Tem		Horz Dist
	500.95	0°00	85°	.06	501.01
	500.23	"	"	.06	500.29
	500.20	"	"	.06	500.26
	500.02	"	"	.06	500.08
	500.44	"	"	.06	500.50
1x2	342.85	0°57	"	.05	342.87
	500.25	0°49	"	.06	500.26
	" .79	0°00	"	.06	500.85
	" .53	"	"	.06	500.59
	" .70	"	"	.06	500.76
	" .11	"	"	.06	500.17
1x2	156.48	"	"	.03	156.51
inter	23.04	"	76°		23.04
					5527.19

F.B. 243 Pg. 30 Geo Nichols Chief Party Notes by Nichols Date 9/20/28

W.S. 69, 2-2

RETURN TO LOS ANGELES COUNTY SURVEYOR

Do not extend notes this side of this line

Note: ANY ADDITIONS OR CHANGES ON THIS SHEET MUST BE MADE OR CIRCLED IN Red. WITH DATE AND NAME OF PERSON MAKING CHANGE.

Fd mesquite Stake 178.17

Standard

THIS IS NOT AN ORIGINAL

180.38

98-59-00

285.13

98-59-00

98-58-00

98-59-00

Sec. Cor. Set monument See P. 32

Sec. Corner - Set by Prop. 1 mile North - 2 miles South - 1 mile East - 1 mile West.

161+13.34 12.44

28.17 Calc

4.77

Set 1x2 160+85.17

	Dist	Vert Δ	Temp		Horz
	500.71	0°00	80	06	500.77
	" 56	0°00	"	06	500.72 62
1x2	299.78	0°40	"	03	299.79
	500.81	0°38	"	06	500.84
	" 48	0°00	"	06	500.54
	498.81	0°00	82	06	498.87
1x2	17.61	0°00	"	—	17.61

6.91

Set 1x2 145+67.31

T 8 N R 10 W

Sec 23

Sec 24

165.44

28.17 Calc

132+67.90

6.78

Set 1x2 132+66.03

50.23

Rt 4 Sta. 132+15.50

Set 1x2 128+79.74

4 Sec. Cor. Set 2" I.P. with brass cap marked as shown in Conc. by proportion 4" above surface

90-58.32

289.31

N 81-57-00 E

90-58.30

	Dist	Vert Δ	Temp		Horz
	500.35	0°00	76°	05	500.40
	" 24	"	"	05	500.29
	" 70	"	"	05	500.75
	" 38	"	"	05	500.43
1x2	229.85	"	80	03	229.88
1x2	386.25	0°27	"	05	386.29

COUNTY SURVEYORS MONUMENT T 8 N 23 24 4 Sec. Cor.

1/4 Sec. Cor. Set by Prop. 1/2 mile North + 1/2 mile South.

For this line See Pg 26-27

inter 106+47.89

Sec 26

193.48

Sec. Cor. Set monument See P. 26

to top of P. 26

Sec 25

Date 9/20/28 Notes by Geo Nichols Chief Party Nichols F. B. 243 Pg. 31

Plotted by Howard
Date May 1929
Map No. 8731
Plotting C'k'd by [illegible]
Date June 1929

W. O. No. 107 U. S. G. No.
Location T8N R10W
Surveyed by Geo Nichols
Date Oct 20 1928
Indexed A. C Johnson

Fd Cs Mon for Sec Cor 2'N 2'E

Sec 11 | Sec 12

364.71
Sec line

88°59'55"
88°50'00
355°19'30
88°49-52"

Set 1x2 by inter
215+15.59

Fd Cs Mon for Sec Cor 2'N 2'E

Sec 12 | Sec 7

T8N R9W

	Dist	Vert Δ	Temp		Horz Dist
	500.50	0°00	80	.06	500.56
	500.32	0°00	80	.06	500.38
	500.42	"	80	.06	500.48
	500.67	"	"	.06	500.73
	336.86	0°25	"	.04	336.89
inter	248.62	2°01	80	.03	248.80
					2587.54

Notes: ANY ADDITIONS OR CHANGES ON THIS SHEET MUST BE MADE OR CIRCLED IN Red, WITH DATE AND NAME OF PERSON MAKING CHANGE. W.S. 69, L-2

Do not extend notes this side of this line

RETURN TO LOS ANGELES COUNTY SURVEYOR

T8N R10W
Sec 14

Sec 13

Set 1x2 by mound of stones 1.5' from Sec. Cor. 2.5' W. & 1.5' N. of fence corner. Stones 2x2x18" mkd. Sec. Cor. 1/4 brass cap marked as shown (surface) by Proportion

Set 1x2 187+28.05

117.47

324.88 ✓ ℄ 4 Sta. 186+10.58

? 184+06.40 Set 1x2

	Dist	Vert Δ	Temp		Horz Dist
	500.03	0°00	80	.06	500.09
	500.46	"	"	.06	500.52
	500.46	"	"	.06	500.52
	500.63	"	"	.06	500.69
1x2	319.41	"	"	.04	319.45
1x2	321.99	0°39	"	.04	322.01
					2643.28

COUNTY SURVEYOR'S MONUMENT T.8 N. 14 | 13 ¼ Sec. Cor.

¼ Sec. Corner Set by Proportion ½ mile North ½ mile South.

160+85.77

Sec. Cor. Set monument Set 9.32

162.13 ✓ ℄ 4 Sta. 159+13.00

Sec 23 Sec 24

F.B. 243 Pg. 32 Geo Nichols Chief Party Notes by Nichols Date Oct 22-28

W.S. 69, C-2

RETURN TO LOS ANGELES COUNTY SURVEYOR

Do not extend notes this side of this line

Notes: ANY ADDITIONS OR CHANGES ON THIS SHEET MUST BE MADE OR CIRCLED IN Red. WITH DATE AND NAME OF PERSON MAKING CHANGE.

Sec 13

Fd 1x2 See by 30 160 ft from South 160 ft W. 77

92.33

90-51-45
363-26-30
90-51-37½

Sec 24

159+92.87 from South

90-51-45

Rt 7.34 to 159+13.00

set 1x2 by inter 56+61.13

79.44

285.13

See Cor. Set 2" I.P. with brass cap marked as shown in Conc 6" above surface, by proportion

Rt 7.34 53+74.84

45.15

Horz Dist

Dist	Vert ∆	Temp	Dist
500 24	0° 00	94 08	500.32
500.60	0° 25	" 08	500.66
219.89	1° 55	" 08	214.81
500.60	0° 27	" 08	500.66
500.77	0° 00	" 08	500.85
500.26	"	" 08	500.34
379.78	"	" 07	379.35
			3074.99

Sec. Corner Set by Proportion 1mile North-2miles South-1mile East & 1mile West.

1x2

inter

COUNTY SURVEYORS MONUMENT T. 8 N. R. 10 W. 14 13 23 24

37+79.43 Set 1x2

COUNTY SURVEYOR'S MONUMENT T. 8 N. R. 10 W. 14 13 ½ Sec Cor.

¼ Sec. Cor. By Prop. ½ mile East & ½ mile West.

This Cor. Set 2" I.P. with brass cap marked as shown in Conc 6" above surface, by proportion

27+21.20
Rt 7.54 26+87.42
15°46'30"
31°33'00"
123.78
Set 1x2
25+63.64

Sec 14

Fd 3/4 I.P.

57.21

Set ¾ W.T. in 6" Mesquite stump.

129.41

Set ¾ W.T. in 3" Mesquite tree

137.58

163.73

4.50

14+10.28 fence Corner

Horz Dist

Dist	Vert ∆	Temp	Dist
500.59	0°00	82 06	500.65
500.57	0°00	" 06	500.63
500.41	0°20'	" 06	500.46
500.50	0°00	" 06	500.56
499.78	0°00	" 06	499.84
61.49	0°00	" 01	61.50
			2563.64

1x2

12+40.78 Crosses fenceline

5+40.65 fence Corner

14.50

89°48.15'

89-48-15
359-13-00
89-48-15

Fd 4x4

Fd 4x4

0+00 Going E

Sec line

Fd C.S. Mon. 2" I.P. B.C. for Sec Cor

See 26

Fd 4x4

Fd C.S. Mon. 2" I.P. B.C. for Sec Cor

Sec 15

Sec 22

Date 10/22/28 Notes by Nichols Chief Party F. B. 243 Pg. 33

Plotted by Howard	W. O. No. 107 B. S. O. No.
Date May 1929	Location N 8N R 10W
Map No. 8731	Surveyed by Geo Nichols
Plotting C'k'd by [illegible]	Date Oct 22-1928
Date June 1929	Indexed A. C. Johnson

Notes: ANY ADDITIONS OR CHANGES ON THIS SHEET MUST BE MADE OR CIRCLED IN Red. WITH DATE AND NAME OF PERSON MAKING CHANGE.

W.S. 69, C-2

RETURN TO LOS ANGELES COUNTY SURVEYOR

Do not extend notes this side of this line

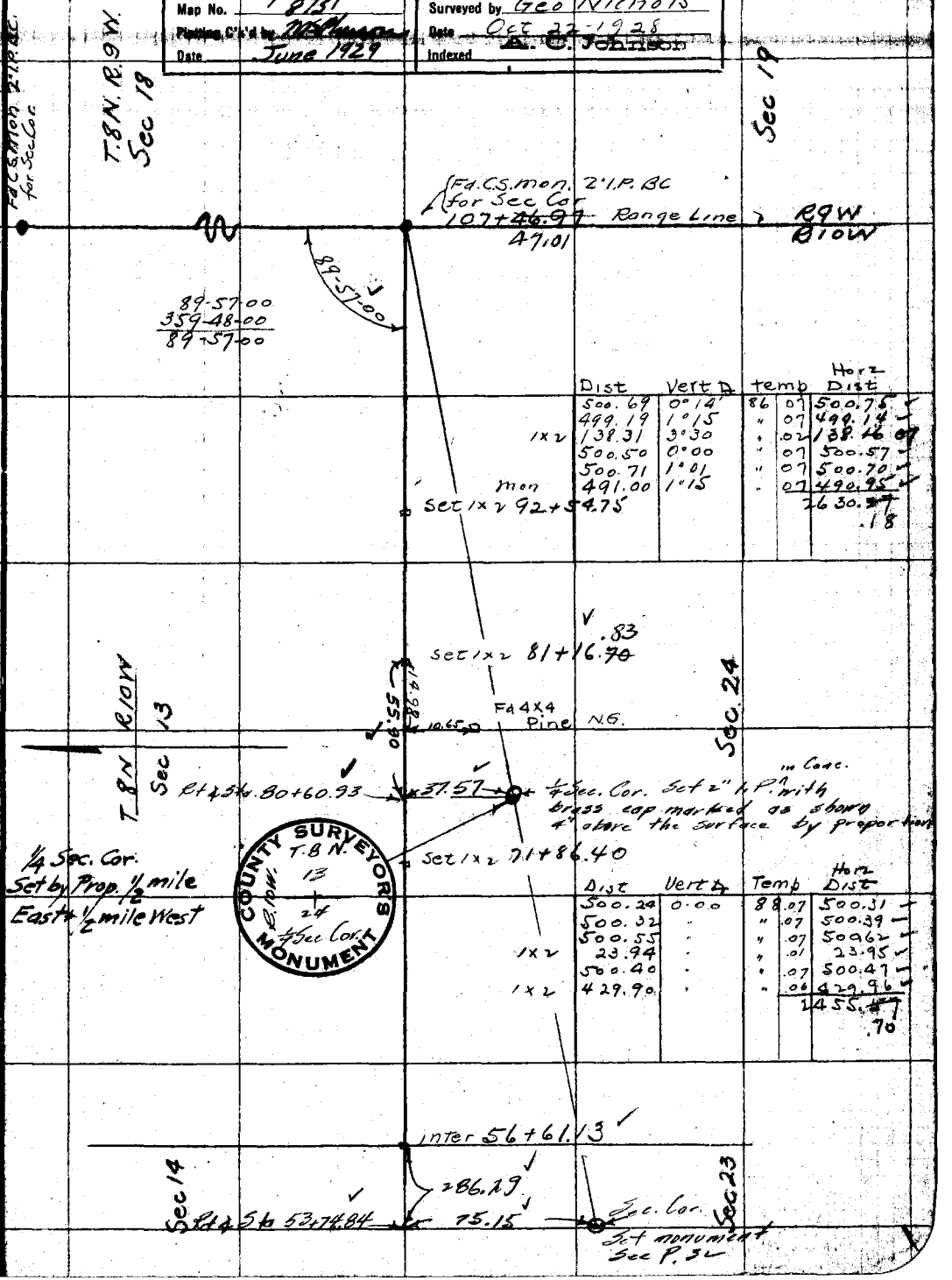

	Dist	Vert ∠	temp		Horz Dist
	500.69	0°14'	86	.07	500.75
	499.19	1°15	"	.07	499.14
1x2	138.31	3°30	"	.02	138.16 .07
	500.50	0°00	"	.07	500.57
	500.71	1°01	"	.07	500.70
mon	491.00	1°15	"	.07	490.95
					2630.~~77~~ .18

	Dist	Vert ∠	Temp		Horz Dist
	500.24	0.00	88	.07	500.31
	500.32	"	"	.07	500.39
	500.55	"	"	.07	500.62
1x2	23.94	"	"	.01	23.95
	500.40	"	"	.07	500.47
1x2	429.90	"	"	.06	429.96
					2455.~~47~~ .70

F.B. 243 Pg. 34 Geo Nichols Chief Party Notes by Nichols Date Oct 23-

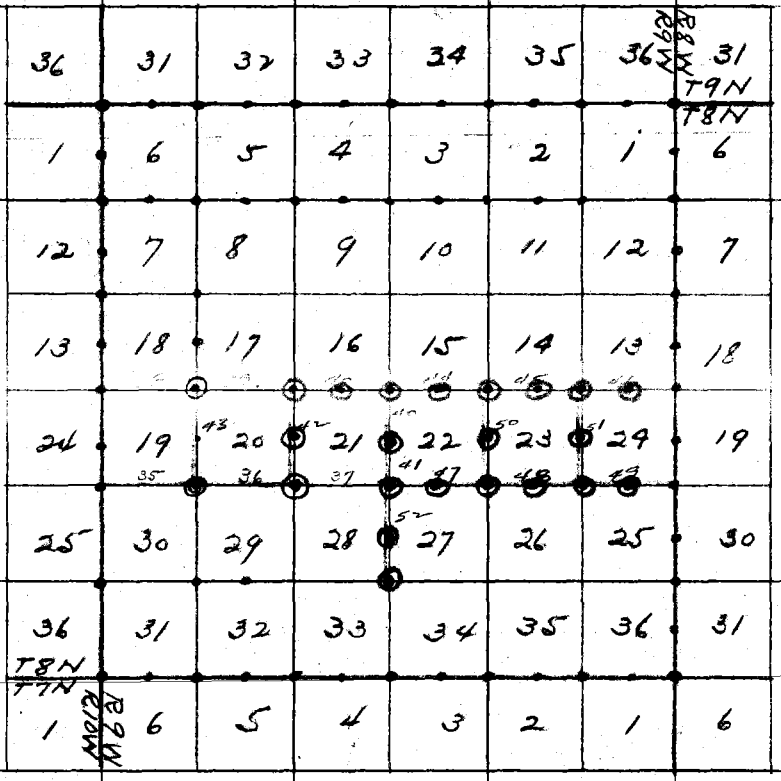

Red - Tp & Range lines
Green: Sec Cor 2" I.P.B.C.
Green-Red - good orig's found
Yellow - lines run.

Index to Sec. lines run in
about 10 pages marked on Sec line

RETURN TO
LOS ANGELES COUNTY SURVEYOR
Do not extend notes this side of this line

Notes: ANY ADDITIONS OR CHANGES ON THIS SHEET MUST BE MADE OR CIRCLED IN Red. WITH DATE AND NAME OF PERSON MAKING CHANGE.

Date 10/20/29 Notes by Nichols Chief Party Nichols F. B. 245 Pg. 32

Plotted by Howard
Date May 1929
Map No. 8731
Plotting C'k'd by McPherson
Date June 1929

M. S. No. 197 S. C. O. No.
Location T 8N R 9W
Surveyed by Geo Nichols
Date Oct 23 - 1928
Indexed A. C. Johnson

Sec 20 Sec 29 62°

Cont. bottom next page 36

Sta. 51+98.04 Set 1x2

Fd old orig Mesquite Stake standing and in good condition Scribing on East face. Still shows rest of scribing Could not make out 2½" LP. Standing on orig orig on East side of it

51+96.16 99.08 0.0 F

Set 1x2 Sta. 48+51.31

Dist	Vert A	Temp	Horiz Dist
500.65	2°24	84	500.28
500.60	2°35	"	500.16
500.55	2°45	"	500.09
500.98	2°45	"	500.45
264.80	3°28	90	264.37
340.54	1°12	"	340.53
			2605.83

1x2

COUNTY SURVEYOR'S MONUMENT T.8N. R.9W. 19 20 30 29

Replaced original with 2" I.P. with brass cap stamped as shown in Cont. of above

2605.83 Sec. Line

T8N R9W Sec 19 Sec 30

Set 2x2 Sta 25+92.21

21.97 3.16 Fd 2½" IP 22.45 2.82 Fd 2x2 tacks

25+69.76

Orig. Wired To it

Dist	Vert A	Temp	Horiz Dist
500.65	1°13	86	500.61
500.46	1°15	"	500.42
500.77	1°22	"	500.71
500.48	1°25	"	500.40
500.70	1°32	"	500.60
89.46	0°00	"	89.47
			2592.21

COUNTY SURVEYOR'S MONUMENT T.8N. R.9W. 19 30 Sec. Cor.

Replaced 2x2" with 2½" I.P. with brass cap marked as shown 12" in Conc. Set at Sta. 25+92.21 343.00 Rt. 90° 30.00 Ahd.

Sec 2592.21

Fd 3" mon for ¼ Sec Cor 2" I.P. RC.

25 Adj

88-54-15 355-37-00 88-54-15

Range Line R9W R10W

Sta 0+00 to E

Fd 2" I.P. RC C.S. mon for Sec Cor C.S. 8731

Sec 24 Sec 25

RETURN TO LOS ANGELES COUNTY SURVEYOR

Do not extend notes this side of this line

Notes: ANY ADDITIONS OR CHANGES ON THIS SHEET MUST BE MADE ON CAGLE'S Red. WITH DATE AND NAME OF PERSON MAKING CHANGE.

W, S, 18, 8-2

F.B. 243 Pg. 36 Geo Nichols Chief Party Notes by Nichols Date 10/23/28

W.S. 68, 2-2

Sec 21 | Sec line | Sec 28

Cont. bottom next page.

Replaced 2" I.P. with 1" I.P. with brass cap marked as shown in Conc. 4" above surface

Sta. 105+23.44 ✓
Fd 2" I.P. and old orig Mesquite post lying on ground 2x2" in S.28
Scribing on original S 2 T 8 S 2 Could not Read all

Dist	Vert Δ	Temp	Horz Dist
500.47	0°25	80	500.51 ✓
499.21	2°23	82	498.84 ✓
462.40	4°25	"	461.03 ✓
397.70	1°05	82	397.68 ✓
500.55	1°21	"	500.48 ✓
499.38	1°40	"	499.23 ✓
13.63			13.63
			2871.83 ✓
			2871.46 ✓

1x2

2" I.P. & Old orig

COUNTY SURVEYOR'S MONUMENT T.8N. 20 21 29 28 W.S.B.M.

Set 1x2 Sta. 91+12.42 ✓

2871.46

Replaced 2" I.P. with 2" I.P. with brass cap marked as shown in [illegible] above surface

Fd 2" I.P. per pr 4851

T8N R9W Sec 20

78+59.11 ✓

24.33
20.79
208.55

6°42'00"
13°24'00"
6°42'00"

208.79 @ 2°45 = 208.55

Sec 29

COUNTY SURVEYOR'S MONUMENT T.8N. 20 29 W.S.B.M. 1/2" Iron Pipe

Set 1x2 Sta. 76+51.38 ✓

Set 1x2 Sta. 60+24.37

Dist	Vert Δ	temp	Horz Dist
500.59	2°05	86	500.34 ✓
327.37	5°20	80	325.79 ✓
199.89	3°51	78	199.46 ✓
500.31	0°28	"	500.31 ✓
500.60	4°15	80	499.28 ✓
429.66	4°15	60	428.58 ✓
			2453.94 ✓

1x2

1x2

12'
16'
Frame House
10.10
18.50

2453.94

Sec line

353.92 @ 1°40 = 353.77 ✓

353.77

1x2 Sta. 51+98.04 ✓

Sec 19 | Sec 30

from P. 35

RETURN TO LOS ANGELES COUNTY SURVEYOR

Do not extend notes this side of this line

Notes: ANY ADDITIONS OR CHANGES ON THIS SHEET MUST BE MADE ON CIRCLED IN Red. WITH DATE AND NAME OF PERSON MAKING CHANGE.

Date _____ Notes by _____ Chief Party _____ F. B. 243 Pg. 37

Plotted by	Howard	W. O. No.	107
Date	May 1929	Location	T 8 N R 9 W
Map No.	8731	Surveyed by	Geo Nichols
Plotting C'k'd by	[illegible]	Date	Oct 24-28
Date	June 1929	Indexed	A. C. Johnson

Sec 22 Sec 27

Replaced 2" I.P. with 2" I.P. with brass cap marked as shown in Conc. 4" above surface

Sta. 159+98.05 ✓
Fd old orig mesquite 2x2" Square lying on ground beside 2½" I.P. Scribing gone on all sides except on one side S still shows

COUNTY SURVEYOR'S MONUMENT T.8N. R.9W. 21 22 28 27

Dist	Vert ∠	Temp	Horz Dist
500.70	2°02	78	500.43
500.19	2°15	"	499.85
96.14	0°00	"	96.15
500.45	1°52	"	500.24
500.38	2°50	"	499.82
500.42	3°05	"	499.74
154.43	0°00	"	154.45
			2750.68

2750.68

Replaced 2" I.P. with 2" I.P. with brass cap marked as shown in Conc. 4" above surface.

T8N R9W Sec 21 Fd 2" IP

0.24

10.09

Set 1x2

Sta. 132+47.37 ✓

Sec 28

1115.73

Sta. 121+51.64

COUNTY SURVEYOR'S MONUMENT T.8N. R.9W. 21 28 ¼ Sec. Cor.

Set 1x2 55.13

5.14

Set 1x2 Random Start 1x2 From on Sec line 1x2

Dist.	Vert ∠	Temp	Horz Dist
475.98	3°00	84	475.40
		"	
500.23	0°50	"	500.24
500.46	1°20	"	500.39
138.24	0°00	"	138.26
483.51	0°00	78	483.56
498.30	1°10	78	498.25
133.96	1°36	78	133.92
			1118.78

1138.89

1614.29

1608.20 calc.

1613.34 calc.

Set 1x2

178°-02'-40"

10 Adj.

475.40

178-02-15
352-09-15
178-02-18¾

2" IP and old orig
Sta. 195+23.44 ✓
Set monument
See P. 36

Sec 20 Sec 29

Notes: ANY ADDITIONS OR CHANGES ON THIS SHEET MUST BE MADE OR CIRCLED IN Red. WITH DATE AND NAME OF PERSON MAKING CHANGE.

W.S. 68, C-2

RETURN TO LOS ANGELES COUNTY SURVEYOR

Do not extend notes this side of this line

F.B. 243 Pg. 38. Chief Party Notes by Escerrons Date 1-14-27

W.S. 68, 8-2

RETURN TO LOS ANGELES COUNTY SURVEYOR

Do not extend notes this side of this line

Notes: ANY ADDITIONS OR CHANGES ON THIS SHEET MUST BE MADE OR CIRCLED IN Red. WITH DATE AND NAME OF PERSON MAKING CHANGE.

(17)

Cont. bottom next page

COUNTY SURVEYOR'S MONUMENT T.8N. R.19W. 18 | 19 / 19 | 20

(20)

Accepted Sec. Corner.

Sta. 50+63.70 Sec. Cor.

Fd old original 2"x3" mesquite stake scribed, standing in good condition in rock mound.

var. 11° E @ T.62° = 207.11 ✓

Replaced original with 2" i.p. with brass cap marked as shown 18 in Conc. 4" surface

Set 1½" Sta. 48+62.59 ✓ (17)

0-10-30
0-42-00
0-10-30

0°-10'-30" ✓

COUNTY SURVEYOR'S MONUMENT T.8N. R.19W. 18 | 19 / 18 | 19

179-38-15
358-32-45
178-53-30

445.54@6-42 T.62 = 442.89 ✓
499.99@1-47 T.62 = 499.75 ✓
500.00@5-18 T.62 = 497.86 ✓
499.74@3-51 T.62 = 498.61 ✓
500.00@1-15 T.62 = 499.60 ✓
2338.11 ✓

#Sec. Cor. Sta. 24+82.77 set 2" I.P. with brass cap marked as shown, in Conc. # above surface by proportion

¼ Cor. set by Trop. ½ mile East + ½ mile West

Set 1½" 0.47

Sta. 24+23.88 ✓

Fd old original mesquite stake scribed ¼ S lying on the ground drove a 1½" by it. Removed.

90°-38'-10" 1611.88 ✓

90-38-15
361-12-45
90-38-11

924.27 @ 0.48' T.74 = 424.26 ✓
500.00 @ 0-42 T.74 = 500.01 ✓
499.83 @ 1-40 T.74 = 499.66 ✓
500.00 @ 0-58 T.74 = 499.97 ✓
500.00 @ 0-55 T.74 = 499.28 ✓
2423.88 ✓

90-21-45
361-27-15
90-21-19

90°-22'-00" ✓Adj.
90°-21'-50"
90°-33'-10" ✓
1611.88'

(16)

(19)

Sec. Cor. Sta. 0+00 bet. Fd. C.S. monument 12" Dg. with 4"x4" Side stakes FB 208-36 FB 213-45 C.S. 8731

(13)

T.8N. R.10W.

(24)

¼ Cor. between Secs. 24+19 Fd. C.S. monument in Dg. with 4"x4" side stakes FB. 208-37 FB. 213-46 C.S. 8731

Date _____ Notes by _____ Chief Party _____ F. B. 248 Pg. 39

Plotted by Howard	W. O. No. 107 D. S. O. No.
Date May 1929	Location T. 8 N. R. 9 W.
Map No. 8731	Surveyed by Easterans
Plotting C'k'd by McPherson	Date 6-15-29
Date June 1929	Indexed A. C. Johnson

Notes: ANY ADDITIONS OR CHANGES ON THIS SHEET MUST BE MADE OR CIRCLED IN Red. WITH DATE AND NAME OF PERSON MAKING CHANGE.

W.S. 68, L-2

RETURN TO LOS ANGELES COUNTY SURVEYOR

Do not extend notes this side of this line

Cont. bottom next page

Accepted Sec. Corner

COUNTY SURVEYORS MONUMENT T.8N. R.9W. 17 16 20 21

Fd 1" I.P. in conc. at original surface Sec. Cor. Set 2" I.P. with mound of conc. 4" above surface. Replaced 2" I.P. with brass cap as shown on witness corner in conc. surface

Set 1/2" Sta. 104+62.86

Bt to Sta. 104+41.39 49

180.50 @ 3-39 T. 54 = 180.12

Set 1/2" Sta. 102+82.74

2,10 @ 00 T. 54 = 2,10

Sta. 78+64.4 420.10 @ 4-33 T. 54 = 418.70

420.80

557.93 @ 00 T. 54 = 557.30

454.00 @ 2-52 T. 54 = 453.54

1011.44

Set 1/2" Sta. 88+50.50

253.25 @ 00 T. 54 = 253.24

265.47 @ 2-12 T. 54 = 265.26

450.00 @ 00 T. 54 = 449.28

968.78

Set 1/2" Sta. 78+82.02

126.42

Bt to Sta. 77+55.60

1/4 Sec. Cor. By Prop. 1/2 mile East & 1/2 mile West

34.35

1/4 Sec. Cor. Set 2" I.P. with brass cap marked as shown in conc. by proportion 4" above surface

T.8N. R.9W.

Set 1/2" Sta. 71+74.21

246.31 @ 00 T. 56 = 246.30

461.00 @ 1-01 T. 56 = 460.91

707.81

T.8N. R.9W.

10.00 @ 00 T. 56 = 10.00

438.16 @ 3-13 T. 56 = 437.35

423.07 @ 5-21 T. 56 = 427.18

434.53 @ 4-21 T. 56 = 433.20

500.00 @ 1-58 T. 56 = 499.63

1867.42

Set 1/2" Sta. 53+06.19

216.30 @ 7-57 T. 62 = 214.80

Set 1/2" Sta. 50+31.99

22.36 @ 4-23 T. 62 = 22.29

Sec. Cor. Fd original Sta. 50+67.70 Ft. Set monument. See top P. 39

Sta. 0+00 to E.

N. 11 Cor. Sec. 19 T. 8 N. R. 9 W. Fd U.S. monument See bottom P. 38

F.B. 243 PG. 40 Chief Party Notes by Rosecrans Date 1-16-28

W.S. 68, C-2

RETURN TO
LOS ANGELES COUNTY SURVEYOR
Do not extend notes this side of this line

Note: ANY ADDITIONS OR CHANGES ON THIS SHEET MUST BE MADE OR CIRCLED IN Red. WITH DATE AND NAME OF PERSON MAKING CHANGE.

Date _____ Notes by _____ Chief Party _____ F. B. 243 Pg. 41

Platted by Howard	W. O. No. 101 D. S. O. No.
Date May 1929	Location T. 8 N. R. 9 W.
Map No. 8731	Surveyed by Rodgers & Hs
Plotting C'k'd by McPherson	Date 1-16-28
Date June 1929	Indexed A. C. Johnson

Notes: ANY ADDITIONS OR CHANGES ON THIS SHEET MUST BE MADE OR CIRCLED IN Red. WITH DATE AND NAME OF PERSON MAKING CHANGE.

Do not extend notes this side of this line

RETURN TO LOS ANGELES COUNTY SURVEYOR

W.S. 68, C-2

(27) (28)

Accepted Sec. Corner
Sec. Cor. Sta. 54+04.37 ✓
Sta. 153+98.05 Fr W ✓
Fd. 2" I.P. with original by it.
Sec 4, 37 + Tr 4851 Set monument

Sec. Cor. T 8 N R 9 W Fd 2" I.P. with original by it. Sec 4, 36

(22) (21)

11196.04
86.15
0.1 Adj

428.00 @ 1-40 T. 54 = 427.80 ✓
500.01 @ 1-17 T. 54 = 499.85 ✓
268.43 @ 1-27 T. 54 = 268.37 ✓
1196.04 ✓

Set 1x2 ✓
Sta 12+08.33

86-37-15
346-28-30
86-37-07

T 8 N R 9 W

T 8 N R 9 W

1515.51
15 Adj.

500.00 @ 2-34 T. 52 = 499.47 ✓
500.17 @ 3-00 T 52 = 499.45 ✓
500.00 @ 3-13 T 52 = 499.18 ✓
17.41 @ 10 T 52 = 17.41 ✓
1515.51 ✓

178-13-15
352-52-45
178-13-11

178°13'10"

Accepted 1/4 Sec. Cor.
1/4 Sec. Cor. Sta. 96+92. Br ✓
Fd. 2" I.P. with old original scribed mesquite stake by it.
Tr. 4851 Replaced 2" I.P. with 3/4" rod with brass cap and tied as shown on sketch in case

COUNTY SURVEYOR'S MONUMENT
T. 8 N.
R. 9 W.
21 — 22
1/4 Sec. Cor.

(22) (21)

Sec. Cor Fd 2" I.P
Sta. 0+00 +0.3, Sec P. 40
Set monument (16) Sec P. 40

(15)

F.B. 43 PG. 4v Chief Party Notes by Rosecrans Date 1-18-28

W.S. 68, C-2

RETURN TO LOS ANGELES COUNTY SURVEYOR

Do not extend notes this side of this line

Notes: ANY ADDITIONS OR CHANGES ON THIS SHEET MUST BE MADE OR CIRCLED IN Red. WITH DATE AND NAME OF PERSON MAKING CHANGE.

(28) (29)

Accepted Sec. Corner.
Sec. Cor. Sta 53+20.61
Sta. 105+23.44 Fr. W.
Fd 2" I.P. w. tk c/s
original by it See
P. 36 Set monument.

Transit line Fr. W
See P. 35+36

(21) (20)

90-44-00 Rt
30 TR

30-13-45
360-00-15
30-13-45

245.72 ✓
466.99 ✓
499.81 ✓
58.96 ✓
499.47 ✓
398.28 ✓
499.54 ✓
2668.77 ✓

245.16 @ 0-52' T. 54 =
468.35 @ 4-20 T. 54 =
500.00 @ 1-21 T. 54 =
53.84 @ 9-49 T. 54 =
500.00 @ 2-34 T. 54 =
399.25 @ 3-57 T. 54 =
500.00 @ 2-23 T. 54 =
2668.77

2668.77

COUNTY SURVEYOR'S MONUMENT
T. 8 N.
R. 9 W.
20 21
1/4 Sec. Cor.

Accepted 1/4 Sec. cor.
Fd. Std. 2" I.P. with
c/s original scribed
mesquite stake by it
N. 0.81. Replaced
2" I.P. with 2" I.P.
with brass cap
marked as shown
in conc. 12" dia. Set
3x3" side stakes 30.00
out at 30° with ℄
Sec. line to W.

7.02
Set 1x2
Sta. 26+51.87

160.08 @ 1-39 T. 54 = 160.00 ✓
500.86 @ 2-08 T. 54 = 500.48 ✓
500.00 @ 1-15 T. 54 = 133.85 ✓
500.49 @ 1-14 T. 54 = 500.34 ✓
500.00 @ 2-43 T. 54 = 499.41 ✓
160.08

Set 1x2 Sta. 9+91.76 ✓

30-18-00
361-12-15
30-18-04

154.10 @ 3-55 T. 54 = 154.03 ✓
270.00 @ 4-55 T. 54 = 269.00 ✓
423.03

30°-18'-15" Rt
423.03

1x2 Sta. 10+67.86
Fr. W. See P. 39

420.96

Transit line Fr. W.
See P. 39

(21) (20)

468.73

Sec Cor. Fd 2" I.P.
Sta. 0+00 to S.
See P. 39 Set monument.

(16) (17)

Date _____ Notes by _____ Chief Party _____ F. B. 243 PG. 43

Platted by Howard	W. O. No. 107 D. S. O. No.
Date May 1929	Location T.8N. R.9W.
Map No. 8731	Surveyed by Rescreons
Platting C'k'd by McPherson	Date 1-12-1929
Date June 1929	Indexed A. C. Johnson

Notes: ANY ADDITIONS OR CHANGES DUE THIS SHEET MUST BE MADE OR CIRCLED IN Red. WITH DATE AND NAME OF PERSON MAKING CHANGE.

W.S.68, B-2

Do not extend notes this side of this line

RETURN TO LOS ANGELES COUNTY SURVEYOR

(29)

Sec Line

Fd. n/ "Sta. 51+98.0 of √
See P. 35

(20)

90-15-45
361-02-00
90-15-45

90° 15' 45" 40 Adj

1522.02

1.52

Set 1x2"
Sta. 38+29.46
Witness Cor.
Set 3x3" Sta. 21+56.84

1/4 Sec. Cor. By Prop.
1/2 mile North +
1/2 mile South
Dry

(30)

Sec. Cor. Sta. 53+51.48 √
Fd. old original scribed mesquite Stake standing by 2" IP. See P. 35.
Set monument.

(19)

Transit line Fr N.

Set 1x2 √
Sta. 53+02.37 Fr N
Sta. 51+95.91 Fr W

See P. 35

22.93 @ 00 T. 52 = 22.93 √
500.00 @ 1-54 T. 52 = 499.70 √
499.89 @ 2-09 T. 52 = 499.51 √
500.00 @ 1-06 T. 52 = 433.88 √
1522.02 √

31.27 Fd old original mesquite stake scribed 45° lying on the ground ? as to original location; Drove a 1x2" by it.

Set 2x2" Sec. Cor. Sta. 24+75.14 Set 2x2" by 4 pipe up

181.10

338.00 @ 1-17 T. 52 = 337.90 √
500.78 @ 1-20 T. 52 = 500.61 √
500.00 @ 00 T. 52 = 439.97 √
1338.48 √

Wash

100'

Sta. 1+51+95.0
Witness cor. Set 3x3 Sta. 25+56.67
Set 1x2 Sta 24+90.98 √

COUNTY SURVEYOR'S MONUMENT
T.8N.
R.9W.
19+00
1/4 Sec. Cor.

51.05 @ 00 T. 51 = 51.05 √
500.00 @ 00 T. 51 = 499.97 √
499.85 @ 1-31 T. 52 = 499.65 √
500.04 @ 2-28 T. 52 = 499.54 √
310.76 @ 3-05 T. 52 = 310.80 √
313.07 @ 3-28 T. 52 = 312.50 √
2362.71 √

Replaced 1x2" with 2" I.P. mkd. brass cap in Conc. 2' above surface

90-48-00
363-11-45
90-47-56

2362.71

90° 47' 55" √

Set 1x2 Sta. 1+28.27 √

(20)

Transit line
See P. 35

(19)

131.11 @ 11-55 T. 52 = 128.27 √

128.27

Sec. Cor. Sta. 0+00 405
Sta. 50+67.70 Fr W
Fd. old original scribed mesquite Stake in rock mound See P. 38

To N.W. Cor. Sec. 8
See P. 38

(18)

Set monument.

F.B. 243 Pg. 44 Loscerans Chief Party Notes by Date 1-23-27

W.S. 68, A-2

RETURN TO LOS ANGELES COUNTY SURVEYOR

Do not extend notes this side of this line

Notes: ANY ADDITIONS OR CHANGES ON THIS SHEET MUST BE MADE OR CIRCLED IN Red. WITH DATE AND NAME OF PERSON MAKING CHANGE.

To ¼ Cor. between Secs. 14 & 23 See next page.

14 23

COUNTY SURVEYOR'S MONUMENT T. 8 N. R. 9 W. 15 14 22 23

10.40 N 10°11' W 12.43

N 45° W 12.43

Accepted Sec. Corner.

Sec. Cor. Sta 53+88.86 ✓

Fd. 4"x4" R.W. stake with old original scribed mesquite stake by it. Stake set 2.00 with 2" I.P. with brass cap illegible as shown in Sec. 5" Wit.

15 22

179-51-00
359-14-00
179-51-00

2694.80

Fd. 4"x4" R.W. stake Sta. 40+41.35

T. 8 N. R. 9 W.

194.59	@ 1.00	T. 54 =	194.58 ✓
500.05	@ 1.30	T. 54 =	499.65 ✓
500.10	@ 0.53	T. 54 =	500.31 ✓
500.09	@ 0.53	T. 54 =	499.96 ✓
300.00	@ 0.40	T. 54 =	299.94 ✓
200.31	@ 1.36	T. 54 =	500.14 ✓
			2694.80 ✓

COUNTY SURVEYOR'S MONUMENT T. 8 N. R. 9 W. 15 22

Accepted ¼ Sec. Cor.

Fd. 4"x4" R.W. stake with old original scribed mesquite stake by it. Stake set 2.00 with 2" I.P. with brass cap marked as shown in Sec. 14 Cor. 1/2" Dy. Set 8x8 witness stakes 30.00 out ex:

56.22	@ 1.00	T. 54 =	39.22 ✓
499.71	@ 1.36	T. 54 =	499.55 ✓
500.10	@ 1.36	T. 54 =	499.77 ✓
			1037.54 ✓

1037.54

Sta. 16+56.52 ✓

T. 8 N. R. 9 W.

128.43	@ 3.40	T. 54 =	156.10 ✓
500.00	@ 3.38	T. 54 =	498.97 ✓
199.86	@ 1.50	T. 54 =	199.58 ✓
500.00	@ 1.09	T. 54 =	499.87 ✓
			1656.52 ✓

1656.52

118-28-15
355-32-45
178-56-11

15 22

118°58'10"

Sec. Cor. Sta 0+00 to E. Fd. 2" I.P. with by it See P. 40. old original monument.

16 21

To ¼ Cor. between Secs. 16 & 21 See P. 40

Date _____ Notes by _____ Chief Party _____ F. B. 243 PG. 45

Platted by Howard	W. O. No. 107 O. S. O. No.
Date May 1929	Location T.8N. R9W.
Map No. 8731	Surveyed by Rosecrans
Platting C'k'd by McPherson	Date 1-24-29
Date June 1929	Indexed A. C. Johnson

Note: ANY ADDITIONS OR CHANGES ON THIS SHEET MUST BE MADE OR CIRCLED IN Red. WITH DATE AND NAME OF PERSON MAKING CHANGE.

W.S. 68, A-2

RETURN TO LOS ANGELES COUNTY SURVEYOR

Do not extend notes this side of this line

13

To ¼ Cor between Secs. 13+24 Sec P. 46

24

Cont bottom next page

45 Adj

180°-39'-48"

Accepted Sec. Corner
Sec. Cor. Sta. 107+57.~~81~~ .84
Fd old original scribed mesquite stake in mound of earth and rock; Replaced it with a 2"x2" Set monument Sec P. 51

179-20-15
357-21-15
179-20-19 ✓
angle on S side.

14

23

T.8N. R9W

2709.62

210.52 @ 0-22' T.42 = 210.49 ✓
500.81 @ 3-09 T.42 = 499.98 ✓
500.00 @ 2-34 T.42 = 499.44 ✓
500.43 @ 2-22 T.42 = 499.94 ✓
500.00 @ 1-42 T.42 = 499.72 ✓
500.60 @ 2-30 T.42 = 500.05 ✓
2709.62 ✓

COUNTY SURVEYOR'S MONUMENT
T.8N. R9W. 14 23 ¼ Sec. Cor.

10 Adj

Set 3"x3"

Accepted ¼ Sec. Cor. 22
¼ Sec. Cor. Sta. 80+48.~~79~~
Fd old original scribed mesquite stake standing in mound of earth. Replaced it with a 2"x2". Replaced 2"x2" with 2" I.P. with brass cap marked as shown in Conc. 12" Dn.

179°-52'-00"

179-52-00
359-28-00
179-52-00

160.25 @ 00 T.42 = 160.25 ✓
500.03 @ 2-51 T.42 = 499.~~35~~ .38
499.93 @ 1-00 T.42 = 499.80 ✓
500.51 @ 1-46 T.42 = 500.20 ✓
500.00 @ 0-27 T.42 = 499.93 ✓
500.04 @ 1-26 T.42 = 499.82 ✓
2659.~~33~~ 36

T.8N. R9W

2659.33

14

23

Sec. Cor. Sta 53+88.86 ✓
Fd. 4x4 and original Set monument.
Sec P. 44.

15

22

F.B. 243 PG. 46 Rosecrans Chief Party Notes by _____ Date 1-24-29

W.S. 68, 8-2

RETURN TO
LOS ANGELES COUNTY SURVEYOR
Do not extend notes this side of this line

Note: ANY ADDITIONS OR CHANGES ON THIS SHEET MUST BE MADE OR CIRCLED IN Red. WITH DATE AND NAME OF PERSON MAKING CHANGE.

T.8N. R8W

18 19

Sec. Cor. Sta. 160+80.46 .53
Fd. C.S. monument
C.S. 8731 F.B. 102-52

¼ Sec. Cor. between Secs. 13+18 Fd.
C.S. monument
C.S. 8731 F.B. 102-53
90-47-15
363-09-15
90-47-19

70°-47'-20"
25 Adj

13 24

500.97
500.00
499.92
500.00
111.18
500.00
76.13
2688.20 @ 00 T.44
= 2687.89

2687.89

T8N R9W

COUNTY SURVEYOR'S MONUMENT
T.8N.
13

179-34-15
358-17-30
179-34-22

Set 3x3 30.00 30.00 Set 3x3

Accepted ¼ Sec. Cor.

90° ¼ Sec. Cor. Sta. 133+92.57 Fd. old original scribed mesquite stake standing in mound of earth. Replaced it with a 2"x2" Replaced 2"x2" with 2" I.P. with brass cap marked as shown in Conc. 1" Dn.

500.00
500.42
434.28
1434.70 @ 00 T.44 1434.53
500.41 @ 0-35' T.44 = 500.32
1934.85

1934.85

T.8N. R.9W

Set 1x2 .79
Sta. 114+57.72

199.74 @ 00 T.44 = 199.72
500.41 @ 1-26 T.44 = 500.23
699.95

699.95

13 24

Set monument Sec P.51
Sec. Cor. Sta. 107+57.81
Set 2x2 Sec P.45

14 23

Date _____ Notes by _____ Chief Party _____ F. B. 243 Pg. 47

Plotted by Howard	W. O. No. 107 D. S. O. No.
Date May 1929	Location T.8N. R.9W.
Map No. 8731	Surveyed by Rosecrans
Plotting C'k'd by McPherson	Date 1-26-29
Date June 1929	Indexed A. C. Johnson

Cont bottom next page.

(23)

Replaced 2"x2" with 2" I.P. with brass cap marked as shown in Conc. 4" above surface.

Accepted Sec. Corner. Sec. Cor. Sta. 212+65.50 Fd old original scribed mesquite stake standing in mound of earth replaced it with a 2"x2"

(22)

327.76 @ 2-42 T.50 = 327.37 ✓
500.33 @ 1-38 T.50 = 500.08 ✓
827.45 ✓

To 1/4 Cor. between Secs. 23+26 See P. 48

(26)

178-31-30
354-06-00
178-31-30

(27)

COUNTY SURVEYOR'S MONUMENT T.8N. R.9W. 22 23 27 26

Set 1x2 [illegible] 204+38.05 ✓

T.8N. R.9W

COUNTY SURVEYOR'S MONUMENT T.8N. R.9W. 22 27 1/4 Sec. Cor.

347.71 @ 00 T.50 = 347.68 ✓
485.00 @ 00 T.50 = 484.96 ✓
500.00 @ 1-41 T.50 = 499.75 ✓
500.59 @ 2-13 T.50 = 500.17 ✓
1832.56

Accepted 1/4 Sec. Cor. ✓
1/4 Sec. Cor. Sta. 186+05.49
Fd. tin can filled with Conc. in rock mound and old original scribed mesquite stake by it.

55.20 @ 00 T.48 = 55.19 ✓
500.31 @ 2-09 T.48 = 499.91 ✓
555.10 ✓

179-38-15
358-32-45
179-38-11

Used center of can for 1/4 Sec. Cor. Replaced tin can filled with Conc. with 2" I.P. with brass cap marked as shown in Conc. 4" above surface

Set 1x2 Sta. 180+50.39 ✓

T.8N. R.9W

90-27-30
361-50-00
90-27-30

54.78 @ 00 T.48 = 54.78 ✓
500.00 @ 3-48 T.48 = 498.85 ✓
500.69 @ 2-46 T.48 = 500.05 ✓
500.06 @ 2-45 T.48 = 499.43 ✓
500.29 @ 3-38 T.48 = 499.23 ✓
2052.34

177-04-45
348-18-45
177-04-41

(22)

(27)

Sec. Cor. Sta 54+04.37 Fr. N. ✓
Sta. 159+98.05 Fr. W. ✓
Fd. 2" I.P. with old original by it
See P. 41 Set monument. See P. 37

(28)

1/4 Sec. Cor. between Sec. 21 + Sec. 22 Fd 2" I.P. with old original by it See P. 41

(21)

Note: ANY ADDITIONS OR CHANGES ON THIS SHEET MUST BE MADE OR CIRCLED IN Red. WITH DATE AND NAME OF PERSON MAKING CHANGE.

W.S. 68, A-2

RETURN TO LOS ANGELES COUNTY SURVEYOR

Do not extend notes this side of this line

F.B. 243 PG. 48 Chief Party Notes by Rose Evans Date 1-26-29

W.S. 68, A-2

Cont. bottom next page

To ¼ Sec. Cor. between Sec. 24+25 See bottom next page

24 25

Accepted Sec. Cor.

Sec. Cor. Sta. 266+10.25 Fd. old original scribed mesquite stake standing; replaced it with a 2"x2"

179-52-15
359-28-30
179-52-07

Replaced 2"x2" with 2" I.P. with brass cap marked as shown in Conc. 4" above surface

179-52-10 05 Adj

23 26

COUNTY SURVEYOR'S MONUMENT T.8N. R.9W. 23 24 26 25

T.8N. R.9W.

127.81
500.00
102.44
730.25 @ 00 T.54 = 730.21 ✓
500.76 @ 2-17 T.54 = 500.33 ✓
1291.00 @ 00 T.54 = 1290.93 ✓
417.00 2521.47 ✓
500.00
374.00

COUNTY SURVEYOR'S MONUMENT T.8N. R.9W. 23 26 ¼ Sec. Cor.

2521.47

Set 1x2 Sta. 140+58.78

156.93 @ 2-36 T.54 = 156.71 ✓

179-05-45
356-23-30
179-05-52

~~179-08-19~~
~~356-22-30~~
~~179-08-07~~

Accepted ¼ Sec. Cor.

¼ Sec. Cor. Sta. 239+32.07 Fd old original mesquite stake lying on the ground drove a 2"x2" by it

140.35 @ 00 T.52 = 140.34 ✓
500.14 @ 0-33 T.52 = 500.08 ✓
640.42 ✓

Replaced 2"x2" with 2" I.P. with brass cap marked as shown in Conc. 4" above surface

179-08-10 05 Adj

640.42

Set 1x2 Sta. 232+91.65

T.8N. R.9W

254.84 @ 00 T.52 = 254.82 ✓
271.00 @ 1-39 T.52 = 270.87 ✓
500.66 @ 1-53 T.52 = 500.36 ✓
500.00 @ 00 T.52 = 499.97 ✓
500.14 @ 1-01 T.52 = 500.03 ✓
2026.05 ✓

2026.05

23 26

Sec. Cor. Sta. 212+65.60 See top P. 47 Set monument.

22 27

RETURN TO LOS ANGELES COUNTY SURVEYOR

Do not extend notes this side of this line

Notes: ANY ADDITIONS OR CHANGES ON THIS SHEET MUST BE MADE OR CIRCLED IN Red. WITH DATE AND NAME OF PERSON MAKING CHANGE.

Date _____ Notes by _____ Chief Party _____ F. B. 243 Pg. 49

Platted by Howard	W. O. No. 107 D. S. O. No.
Date May 1929	Location T.8N. R.9W.
Map No. 8731	Surveyed by Rosecrans
Platting C'k'd by McPherson	Date 1-26-29
Date June 1929	Indexed A. C. Johnson

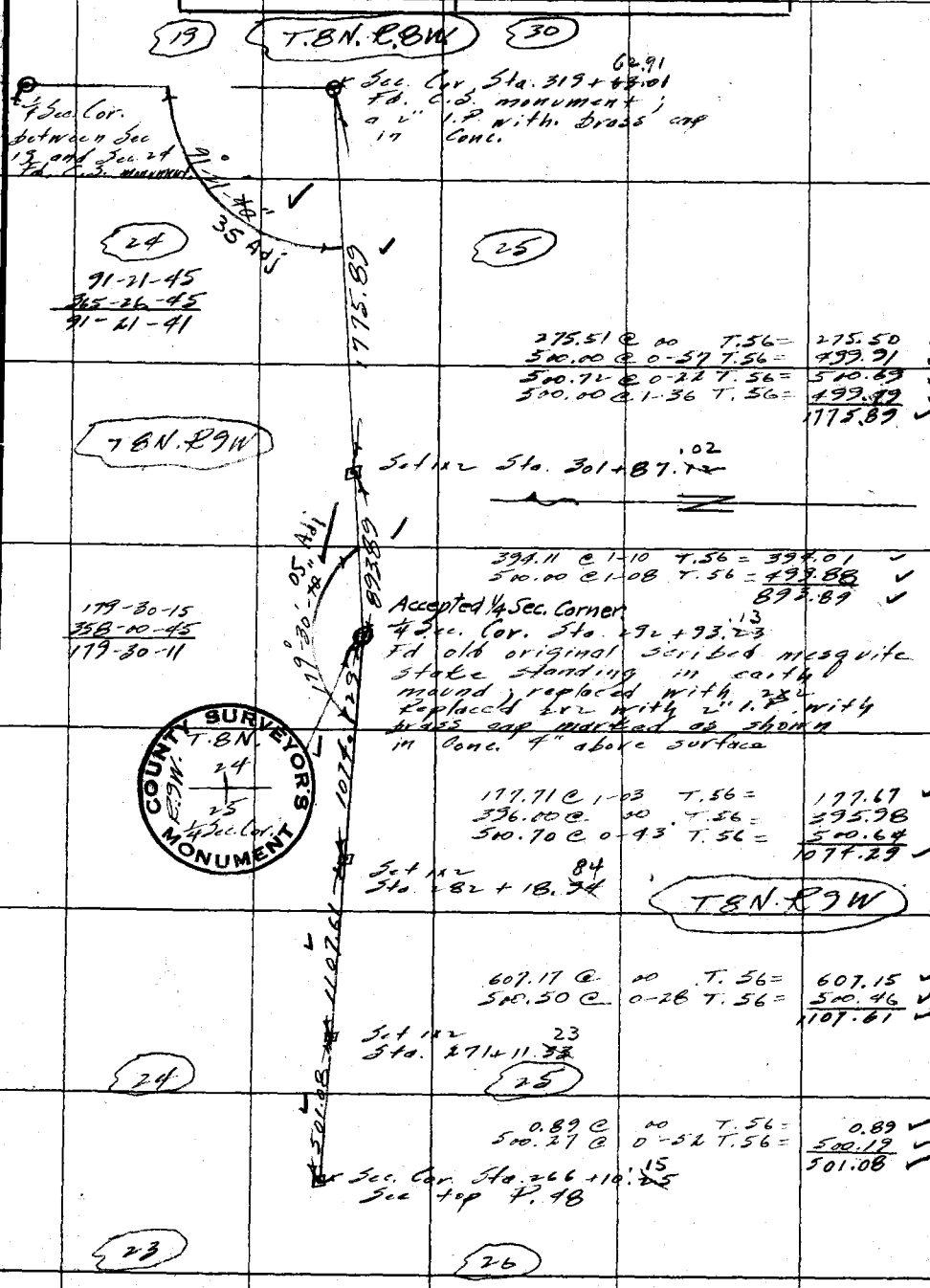

Note: ANY ADDITIONS OR CHANGES ON THIS SHEET MUST BE MADE OR CIRCLED IN Red. WITH DATE AND NAME OF PERSON MAKING CHANGE.

W.S. 68, B-2

RETURN TO LOS ANGELES COUNTY SURVEYOR

Do not extend notes this side of this line

F.B. 243 PG. 50 Chief Party Notes by Rosecrans Date 1-28-'28

W.S. 68, A-2

RETURN TO
LOS ANGELES COUNTY SURVEYOR
Do not extend notes this side of this line

Note: ANY ADDITIONS OR CHANGES ON THIS SHEET MUST BE MADE OR CIRCLED IN Red. WITH DATE AND NAME OF PERSON MAKING CHANGE.

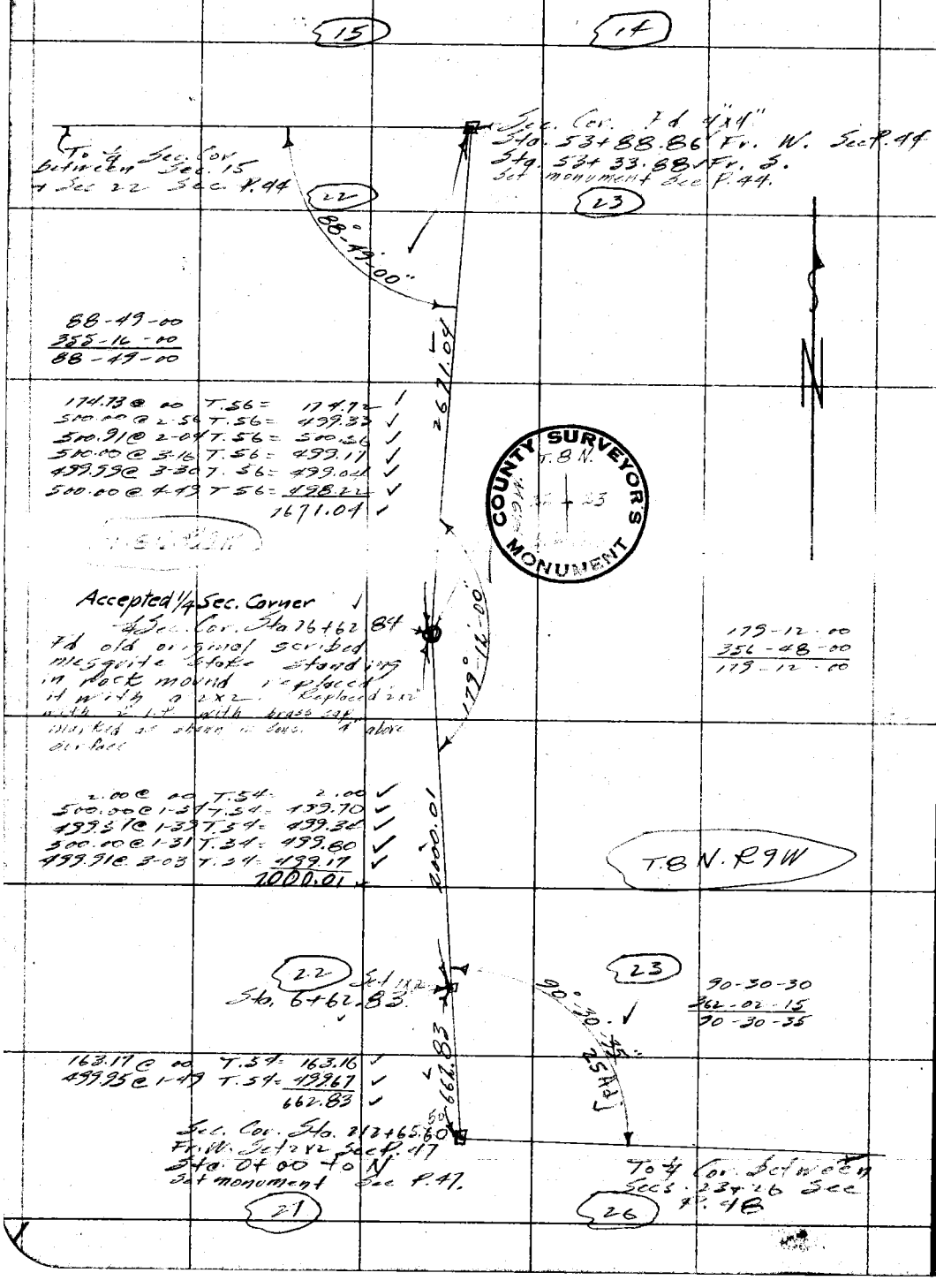

Date _____ Notes by _____ Chief Party _____ F. B. 243 PG. 51

Platted by Howard	W. O. No. 107 D. S. O. No.
Date May 1929	Location T.8N.R9W.
Map No. 8731	Surveyed by Boscerans
Plotting C'k'd by M.S.Pherson	Date 1-23-29 M. C. Johnson
Date June 1929	Indexed

RETURN TO
LOS ANGELES COUNTY SURVEYOR
Do not extend notes this side of this line

Notes: ANY ADDITIONS OR CHANGES ON THIS SHEET MUST BE MADE OR CIRCLED IN Red. WITH DATE AND NAME OF PERSON MAKING CHANGE.

W.S. 68, A-2

14 | 13 | 23 | 24

Set 3/4" Iron Pipe

Sec. Cor. Set 2 1/2" I.P.
Sta. 107+57.84 Fr. W Sec. P. 45
Sta. 53+95.24 Fr. S.
Replaced 2x2 with 2" I.P. with brass cap marked as shown in Conc. 8" Dia.

To 4 Cor. between Secs. 14 & 23 Sec. P. 45

COUNTY SURVEYOR'S MONUMENT T.8N. R.9W. 14 13 23 24

88-27-15
353-49-15
88-27-15

302.50 @ 5-24 T.62 = 301.18
500.22 @ 4-08 T.62 = 498.92
Set 1/2" Sta. 45+95.14 800.10

254.23 @ 3-35 T.62 = 253.73

T.8N. R.9W

Set 1/2" Sta. 43+41.41

351.94 @ 1-39 T.62 = 351.80
500.00 @ " T.62 = 500.00
500.01 @ 3-40 T.62 = 499.04
1350.84

Set 1/2" Sta. 29+90.57

329.81 @ 0 T.62

Accepted 1/4 Sec. Cor. & Sec. Cor. Sta. 26+40.76
Fd old original scribed mesquite stake lying on the ground 6 grade 2"x2" 8' H. Replaced 1"x1" with 1" I.P. with brass cap marked as shown in Conc. Fresh.

179-31-15
358-05-30
179-31-15

179-31-30
358-05-30
179-31-30

360.91 @ 1-15 T.62 = 360.32
500.28 @ 2-00 T.62 = 499.91
500.00 @ 0-0 T.62 = 500.00
499.68 @ 0-50' T.62 = 499.63
500.01 @ 2-15 T.62 = 499.63
301.21 @ 0-00 T.62 = 301.21
2660.76

COUNTY SURVEYOR'S MONUMENT T.8N. R.9W. 23 24 1/4 Sec. Cor.

T.8N. R.9W.

90-48-30
363-14-30
90-48-37

Probably 24+88.68
.55?
Tr. Sta. 23+97.85?
Sec. P. 48

Sec. Cor. Set 1/2" I.P.
Sta. 26+64.10 Fr. W Sec. P. 48
Sta. 0+00 40 N. Set monument
Sec. P. 48

23 | 24 | 26 | 25

F.B. 243 Pg. 52 Chief Party Notes by _____ Date _____

W.S. 68, A-3

RETURN TO
LOS ANGELES COUNTY SURVEYOR

Do not extend notes this side of this line

Note: ANY ADDITIONS OR CHANGES ON THIS SHEET MUST BE MADE OR CIRCLED IN Red. WITH DATE AND NAME OF PERSON MAKING CHANGE.

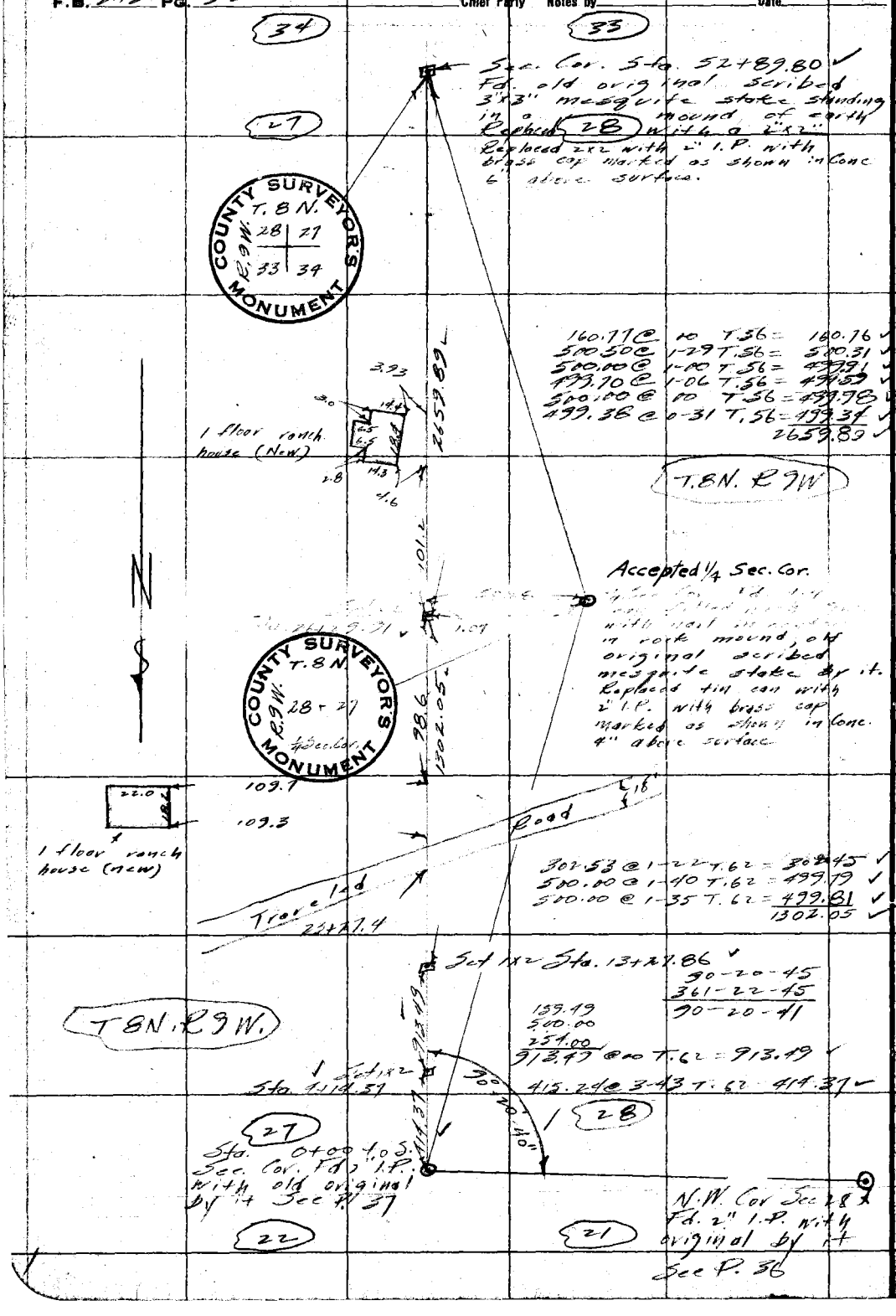

Date _____ Notes by _____ Chief Party _____ F. B. 243 PG. 53

Platted by Howard	W. O. No. 107 B. S. O. No. _____
Date May 1929	Location T. 8N. R. 9W.
Map No. 8731	Surveyed by Coscrove
Plotting C'k'd by McPherson	Date 1-20-25
Date June 1929	Indexed A. C. Johnson

Cont. bottom next page.

Note: ANY ADDITIONS OR CHANGES ON THIS SHEET MUST BE MADE OR CIRCLED IN Red. WITH DATE AND NAME OF PERSON MAKING CHANGE.

W.S. 69, C-3

RETURN TO LOS ANGELES COUNTY SURVEYOR

Do not extend notes this side of this line

(25) (36) (26) (35) (27) (34)

Transit line to N. Sec. 4.29

177.64 Fd. 1½" Sta. 51+20.50 Ft. S. 3.1½" Sta. 52+98.14 Ft. S. Sta. 54+56.05 Ft. W. 173.64

155.94 30°

Fd old original meander stake standing in recently built mound; appears to be to for south Set monument See P. 28

Accepted as Sec. Cor. See Pg. 28

90-47-30
363-03-45
90-47-16

T. 8N. R. 10W.

2638.88 T. 62

30 all cals.

COUNTY SURVEYOR'S MONUMENT

Sec. 35 T. 8N. R. 10W. 2C

¼ Sec. Cor.

Set 2½" Sta. 26+6 cd. 07

10.85 .6B

Fd. 2"x4" pine stake 12.53

¼ Sec. Cor. Sta. 26+51.48 Set 2" I.P. with brass cap marked as shown in Conc. flush by proportion See sketch left of page for ties.

¼ Cor. Set by Proportion. ½ mile East ½ mile West. 2664.07 62

23+75.2

T. 8N. R. 10 W.

Horse corral

8.2 20.5 8.0 16.0 10.2 81.3 14.0 18.7 16.0 26.4 40.7

90-08-45
360-35-30
90-08-52

1 story ranch house

92-01-15
368-05-15
92-01-19

89-57-00
359-47-23
89-56-56

179-58-30
359-57-15
179-58-34

N 0° 08' 30" W 55 Adj

N 0° 01' 40" W 25 Adj

N 89° 56' 55" W

N 179° 58' 35" W

½ Sec. Cor. Fd. 1" I.P. in Conc. F.B. 213-58 C.S. B731

Sec. Cor. Sta. 0+00 to E. Fd. C.S. monument 0.2 I.P. with brass cap in Conc. flush with 4"x4" side stakes F.B. 213-57 C.S. B731

Sec. 35 T. 8N. R. 10W. 2C 1" monument C.S. B731 F.B. 208-4 N 13-60

F.B. 243 Pg. 54 Cosco, Inc. Chief Party Notes by Date 1-31-29

W.S. 69, C-3

RETURN TO LOS ANGELES COUNTY SURVEYOR

Do not extend notes this side of this line

Notes: ANY ADDITIONS OR CHANGES ON THIS SHEET MUST BE MADE OR CIRCLED IN Red. WITH DATE AND NAME OF PERSON MAKING CHANGE.

T. 8 N. R. 9 W.

30 31

Township Cor. Fd. C.S. monument Sta. 0+00 to N See bottom P. 55.

Sec. Cor. Sta. 107+13.35 Fd. C.S. monument 02" I.P. with brass cap imbed. in Conc. 12" Dp. C.S. 8731 F.B. 208-28 F.B. 215-28

89°-17'-50" 45 Adj

90°-08'-50"

25 36

90-08-45
360-35-30
90-08-52

89-17-45
357-11-30
89-17-52"

253.17 @ 1-54 T. 70 = 253.04
500.00 @ 1-03 T. 70 = 499.95
500.17 @ 2-00 T. 70 = 499.67
500.00 @ 0-55 T. 70 = 499.97
500.13 @ 1-31 T. 70 = 499.98
500.00 @ 0-46 T. 70 = 499.99
2758.80

2758.80

86.82

T. 8 N. R. 10 W.

1/4 cor. by Prop 1/2 mi. East + 1/2 mile West.

Found cor. Set 2 I.P. with brass cap marked as shown in Conc. 3" above surface by proportion.

Set nail Sta 79+54.55

751.18

Set 1" x 2" stake 1 ft. on the ground, No surface, dug a pit 2" by 4".

20.63

Ct. 4 Sta 60+06.73

1908.48

COUNTY SURVEYOR'S MONUMENT T. 8 N. R. 10 W. 25 36 4 Sec. Cor.

T. 8 N. R. 10 W.

1408.51 @ 00 T. 42 = 1408.66
500.01 @ 1-33 T. 62 = 499.82
1908.48

90.98 @ 0-00 T. 61 = 90.02
500.00 @ 00 T. 62 = 500.00
590.02

Set 1" x 2" top sand dune Sta. 60+46.07

590.02

25 36

1" x 2" Sta. 54+56.05 Ft. N
Sta. 52+98.14 Ft. S
See top P. 53.

E. 1/4 Cor. Sec. 36 Fd. C.S. monument C.S. 8731 F.B. 208-28

Ct. 4 Sta 53+00.11

173.64

26 35

Sec. Cor. Set monument + Sect. 28

Date _____ Notes by _____ Chief Party _____ F. B. 243 Pg. 56

Platted by Howard	W. O. No. 107 O. S. O. No.
Date May 1929	Location T. 8 N. R 9+10 W.
Map No. 8731	Surveyed by Rosecrans
Platting C'k'd by McPherson	Date 2-4-29
Date June, 1929	Indexed A. C. Johnson

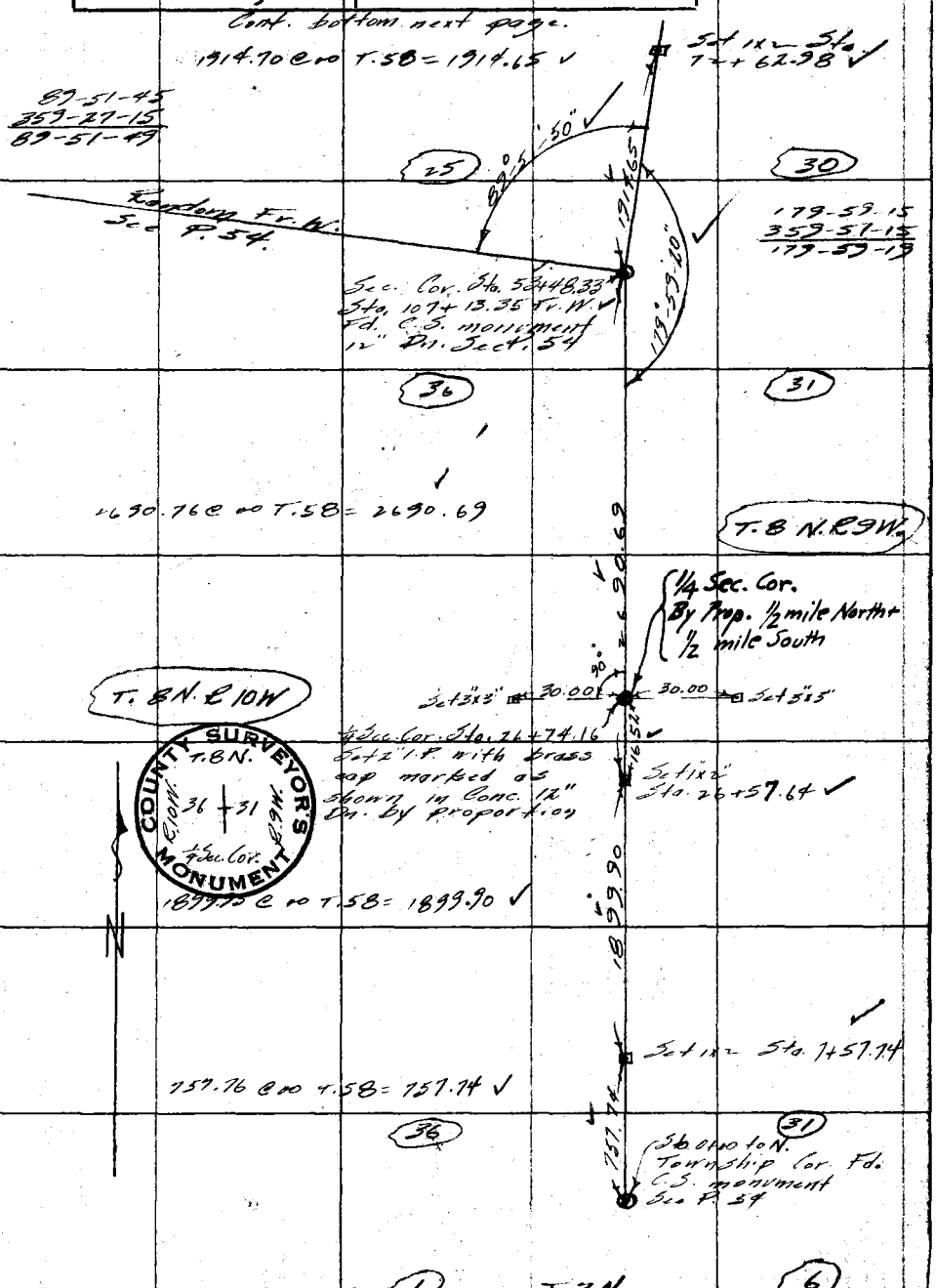

Note: ANY ADDITIONS OR CHANGES ON THIS SHEET MUST BE MADE OR CIRCLED IN Red. WITH DATE AND NAME OF PERSON MAKING CHANGE.

W.S. 69, C-3

RETURN TO LOS ANGELES COUNTY SURVEYOR

Do not extend notes this side of this line

F.B. 243 Pg. 56 Rosecrans Chief Party Notes by _____ Date 2-5-27

W.S. 69, C-3

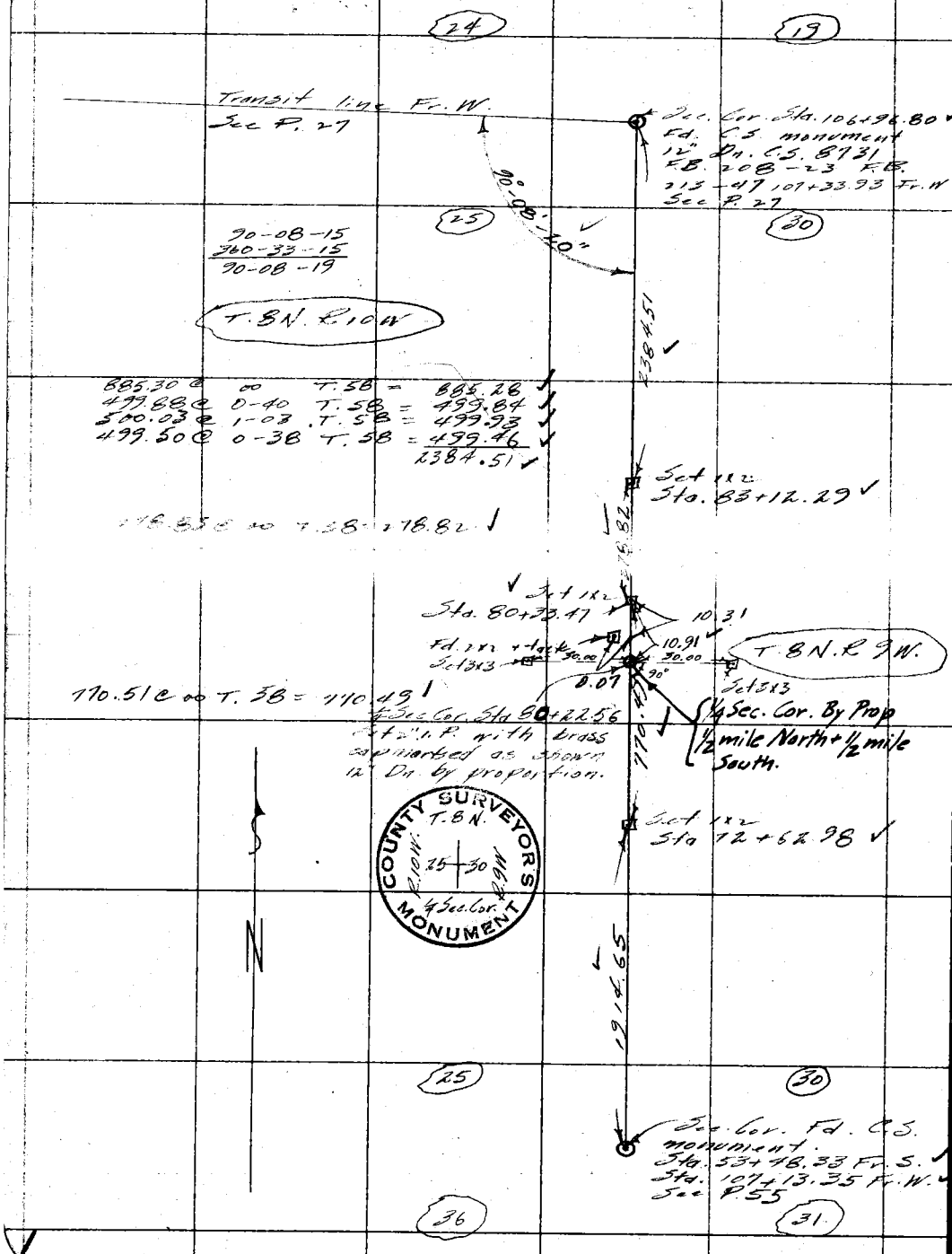

RETURN TO
LOS ANGELES COUNTY SURVEYOR

Do not extend notes this side of this line

Note: ANY ADDITIONS OR CHANGES ON THIS SHEET MUST BE MADE OR CIRCLED IN Red. WITH DATE AND NAME OF PERSON MAKING CHANGE.

Date _____ Notes by _____ Chief Party _____ F. B. 243 Pg. 57

Platted by Howard	W. O. No. 107 D. S. O. No. _____
Date May 1929	Location T. 8 N. R. 10 W.
Map No. 8731	Surveyed by Roseveare
Platting C'k'd by McPherson	Date 1-13-29
Date June 1929	Indexed A. C. Johnson

Notes: ANY ADDITIONS OR CHANGES ON THIS SHEET MUST BE MADE OR CIRCLED IN Red. WITH DATE AND NAME OF PERSON MAKING CHANGE.

W.S. 69, L-3

Do not extend notes this side of this line

RETURN TO

LOS ANGELES COUNTY SURVEYOR

N.W. Cor. Sec. 35
Fd. C.S. monument flush
C.S.B 731 F.B. 213-57

Set 2x2 Top sand dune

500.05 @ 00 T. 46 = 500.00
510.15 @ 2-06 T. 52 = 499.98
10.51 @ 00 T. 52 = 10.51
1010.89

2653.01

500.01 @ 0-44 T. 52 = 500.34
1148.15 @ 00 T. 52 = 1148.38
1648.72

Sec. 35
T. 8 N. R. 10 W.

1/4 Sec. Cor.
Fd. C.S. monument
flush C.S.B 731
F.B. 208-97

2659.25 @ 00 T. 62

COUNTY SURVEYOR'S MONUMENT
T. 8 N. R. 10 W. 35 T. 7 N. R. 10 W.

2652.25

89° 56' 55" Sec. P. 53

2671.78

Set 1/2

S.W. Cor. Sec. 35
Fd. C.S. monument
4" above C.S.B 731
F.B. 213-60

16.35 S.W. Cor. B. Prop. 1/2 mile East
Sec. Cor. S.E. 26 F.B. 208-94
2" I.P. with brass cap marked as shown in Conc. 4" above surface

11.87
11.70
0.34
1.03
20.37
24.82

Fd. 1" I.P. plug + tack

2696.44

S.E. Cor. Sec. 35 Fd. C.S. monument 10" above C.S.B 731 F.B. 208-94

311.99 @ 0-32 T. 62 = 311.99
1440.00 @ 00 T. 62 = 1440.00
438.68 @ 2-05 T. 62 = 438.68
500.04 @ 1-11 T. 62 = 499.58
5.70 @ 5-21 T. 62 = 5.57
391.96 @ 1-13 T. 62 = 391.84
2696.44

F.B. 243 Pg. 58 Rosecrans Chief Party Notes by _____ Date 5-2-'29

W.S.69, C-3

RETURN TO
LOS ANGELES COUNTY SURVEYOR
Do not extend notes this side of this line

Note: ANY ADDITIONS OR CHANGES ON THIS SHEET MUST BE MADE OR CIRCLED IN Red. WITH DATE AND NAME OF PERSON MAKING CHANGE.



Date _____ Notes by _____ Chief Party _____ F.B. 243 PG. 79

Platted by _____
Date _____
Map No. _____
Platting C'k'd by _____
Date _____

W. O. No. 999 D. S. O. No. _____
Location T7NR8W
Surveyed by Power & Party
Date Oct. 1930 & Apr. 1931
Indexed C. Johnson 6-12-31

Index to Section lines not Monumented in T7N R8W

• Red - Mons found Yellow = Mon. Set 300' Tape #32 Std. @ 82°

Note: All distances shown and all angles were rel to monuments in their correct location in places where they were found to be out of Place.



Note: ANY ADDITIONS OR CHANGES ON THIS SHEET MUST BE MADE IN Red. WITH DATE AND NAME OF PERSON MAKING CHANGE.

Do not extend notes this side of this line

RETURN TO LOS ANGELES COUNTY SURVEYOR

F.B. 243 Pg. 80 Chief Party Notes by Date

RETURN TO
LOS ANGELES COUNTY SURVEYOR

Do not extend notes this side of this line

Note: ANY ADDITIONS OR CHANGES ON THIS SHEET MUST BE MADE OR CIRCLED IN Red. WITH DATE AND NAME OF PERSON MAKING CHANGE.

Date _____ Notes by _____ Chief Party _____ F.B. 243 Pg 59

Platted by	W. O. No. D. S. O. No.
Date	Location
Map No.	Surveyed by
Platting C'k'd by	Date
Date	Indexed

Note: ANY ADDITIONS OR CHANGES ON THIS SHEET MUST BE MADE OR CIRCLED IN Red. WITH DATE AND NAME OF PERSON MAKING CHANGE.

Do not extend notes this side of this line

RETURN TO
LOS ANGELES COUNTY SURVEYOR

RETURN TO

LOS ANGELES COUNTY SURVEYOR

Note: ANY ADDITIONS OR CHANGES ON THIS SHEET MUST BE MADE OR CIRCLED IN **Red.** WITH DATE AND NAME OF PERSON MAKING CHANGE.

Do not extend notes this side of this line

F. B. _____ Pg. _____

Chief Party _____ Notes by _____ Date _____

Date _____ Notes by _____ Chief Party _____ F.B. 243 PG. 81

Platted by McPherson	W. O. No. 999 D. S. O. No.
Date	Location T7N R8W
Map No. [illegible]	Surveyed by Boyer & Party
Traced Platting Bk'd by Wood	Date Oct 1 [illegible] 1930
Date 1931-Oct 1933	Indexed [illegible]

J D Boyer
G H Nichols ⊼
G W Schaefer HC
J. P. Pierce RC
A. R. Held

300' Tape #32
Std @ 82°

998.41
1604.98
2603.39
1200.80
3804.19

To bottom Page 82

1200.75 level
Tem 88°

38+04.19
Set 1x2 #3

COUNTY SURVEYOR'S MONUMENT
T7N
R8W
31+32
1/4 Sec Cor

26+29.13
Fd old split stake
1" x 1½" ft. traces
of hewing & scribes
lying on ground
Probably orig

1200.80
25.03
10.80
43.11
25.74

Set CS Mon. 2" I.P. BC
in Con 12" down
4x4 Stakes at 90°30' out

26+03.39 Set 1x2 #2

SEC 31
T7N R8W

SEC 32

1604.91 level
Tem 90

1604.98

998.37 level
Tem 88°

9+98.41 Set 1x2 #1

Fd 2" I.P. with cut spk
set in Conc. 1' under
¼ Cor to Sec 31 T7N
R8W & Sec 6 T6N
R8W FB 300-68

89°55'07"
359°40'30"
89°55'10" Adj.

998.41

Fd B.C. Conc Mon
mkd as shown
1' under
FB 300-67, 68, 128
CS 87 32

COUNTY SURVEYOR
T7N
31 32
6 5
T6N
R8W
MONUMENT

2688.35

SEC. 6

SEC. 5

Note: ANY ADDITIONS OR CHANGES ON THIS SHEET MUST BE MADE OR CIRCLED IN Red. WITH DATE AND NAME OF PERSON MAKING CHANGE.

W.S. 68, B-6

Do not extend notes this side of this line

RETURN TO
LOS ANGELES COUNTY SURVEYOR

F.B. 243 PG. 82 Chief Party Notes by Date

W.S. 68, B-5

RETURN TO
LOS ANGELES COUNTY SURVEYOR

Do not extend notes this side of this line

Note: ANY ADDITIONS OR CHANGES ON THIS SHEET MUST BE MADE OR CIRCLED IN Red. WITH DATE AND NAME OF PERSON MAKING CHANGE.

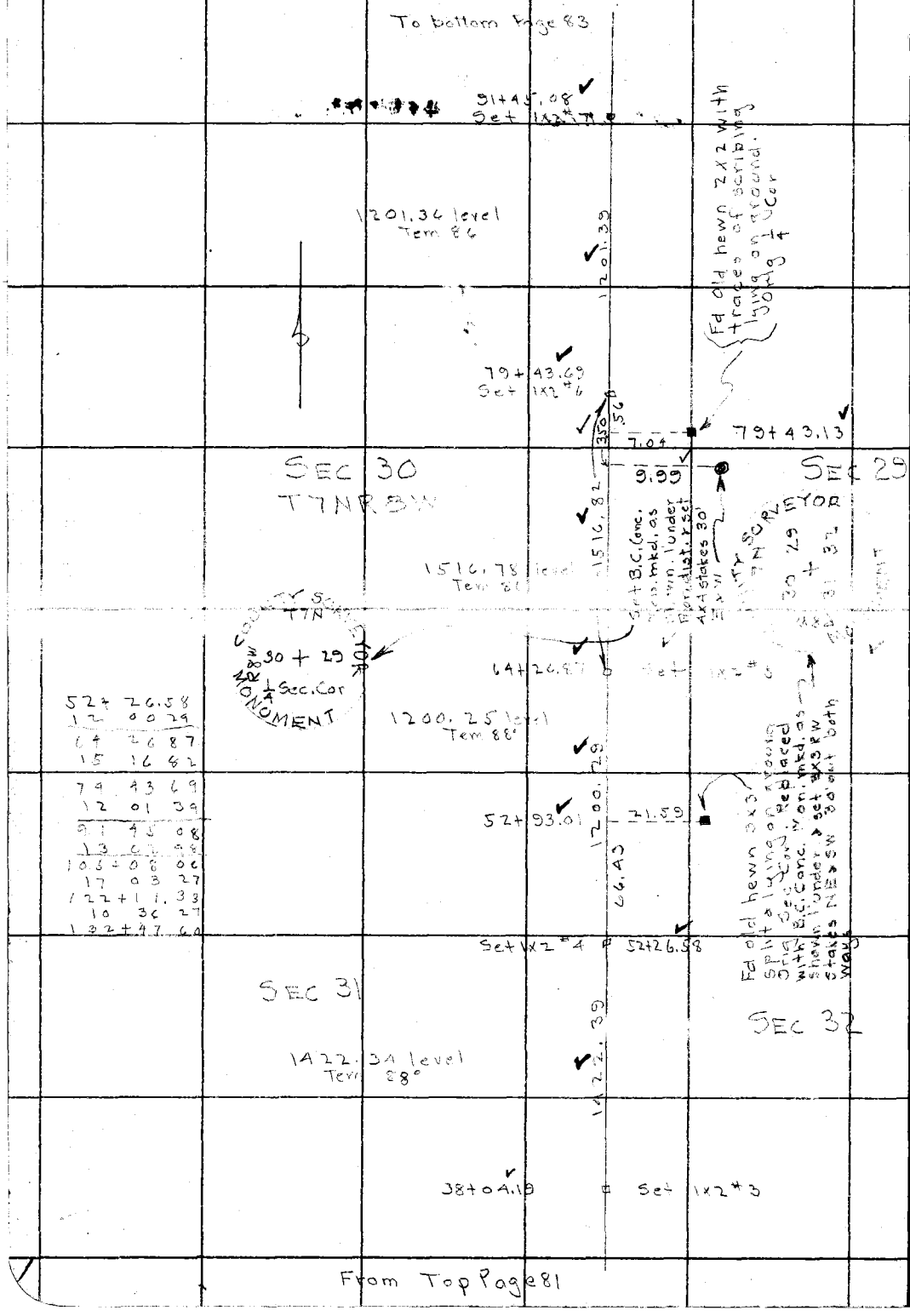

Date _____ Notes by _____ Chief Party _____ F.B. 243 PG. 83

Platted by McPherson	W. O. No. 999 D. S. O. No.
Date	Location T7N R8W
Map No. B-837	Surveyed by Boyer & Party
Traced by Wood	Date Oct 7 & 8 1930
Date 1931 To Oct. 1933.	Indexed A. C. Johnson

300.00 level Tem 72° = 299.98 ✓
300.01 @ 1°55 " 70° = 299.82 ✓
300.00 @ 0°40' " 70 = 299.96 ✓
136.52 level " 70 = 136.51 ✓
1036.27 ✓

COUNTY SURVEYOR T7N R8W 18 17 19 20 MONUMENT

COUNTY SURVEYOR T7N R8W 19 20 1/4 SEC. COR MONUMENT

Fd B.C. Conc Mon. Mkd. as shown See F.B. 300-96, 97 C.S. 8732

Fd B.C. Conc Mon. Mkd as shown See FB 300-96 C.S. 8732

Fd White 3x3 Stake 42.43 out

132 + 47.60 ✓

179° 41' 46" 358° 46' 30"

1036.27 ✓

179° 41' 40" Adj. ✓

SEC 19 SEC 20

T7N R8W

5. 600.00 level Tem 70° = 599.95 ✓
2 300.15 @ 2°00 " = 299.95 ✓
300.00 @ 0°45' " = 299.95 ✓
300.42 @ 2°56 " = 300.01 ✓
2 203.98 @ 4°14 Tem 72° = 203.41 ✓
1703.27 ✓

Set 1x2 # 9 ✓ 122 + 11.33

COUNTY SURVEYOR T7N R8W 19 20 30 29 MONUMENT

Replaced with B.C. Conc Mon mkd. as shown l'under + set 4x4 R.W. stakes NE & SW out 30' both ways from Sec line to E.

1703.27 ✓

Fd old 3x3 Sawed stk at base of Rollen Yucca Stump Stake has small 5" carved on one side and has 2x4 guard stk similar to orig 1/4 cor 1/2 mile to N.

1.62 ✓ 105 + 87.37 ✓

79.31

105 + 08.06 ✓ Set 1x2 # 8

SEC 30 SEC 29

T7N R8W

1362.98 ✓

1362.94 level Tem 86

Set 1x2 # 7

From Top Page 82

Note: ANY ADDITIONS OR CHANGES ON THIS SHEET MUST BE MADE OR CIRCLED IN Red. WITH DATE AND NAME OF PERSON MAKING CHANGE.

W.S. 68, B-5

Do not extend notes this side of this line

RETURN TO LOS ANGELES COUNTY SURVEYOR

F.B. 243 PG. 84 Chief Party Notes by Date

W.S.68, C-6

RETURN TO
LOS ANGELES COUNTY SURVEYOR

Do not extend notes this side of this line

Note: ANY ADDITIONS OR CHANGES ON THIS SHEET MUST BE MADE OR CIRCLED IN Red. WITH DATE AND NAME OF PERSON MAKING CHANGE.

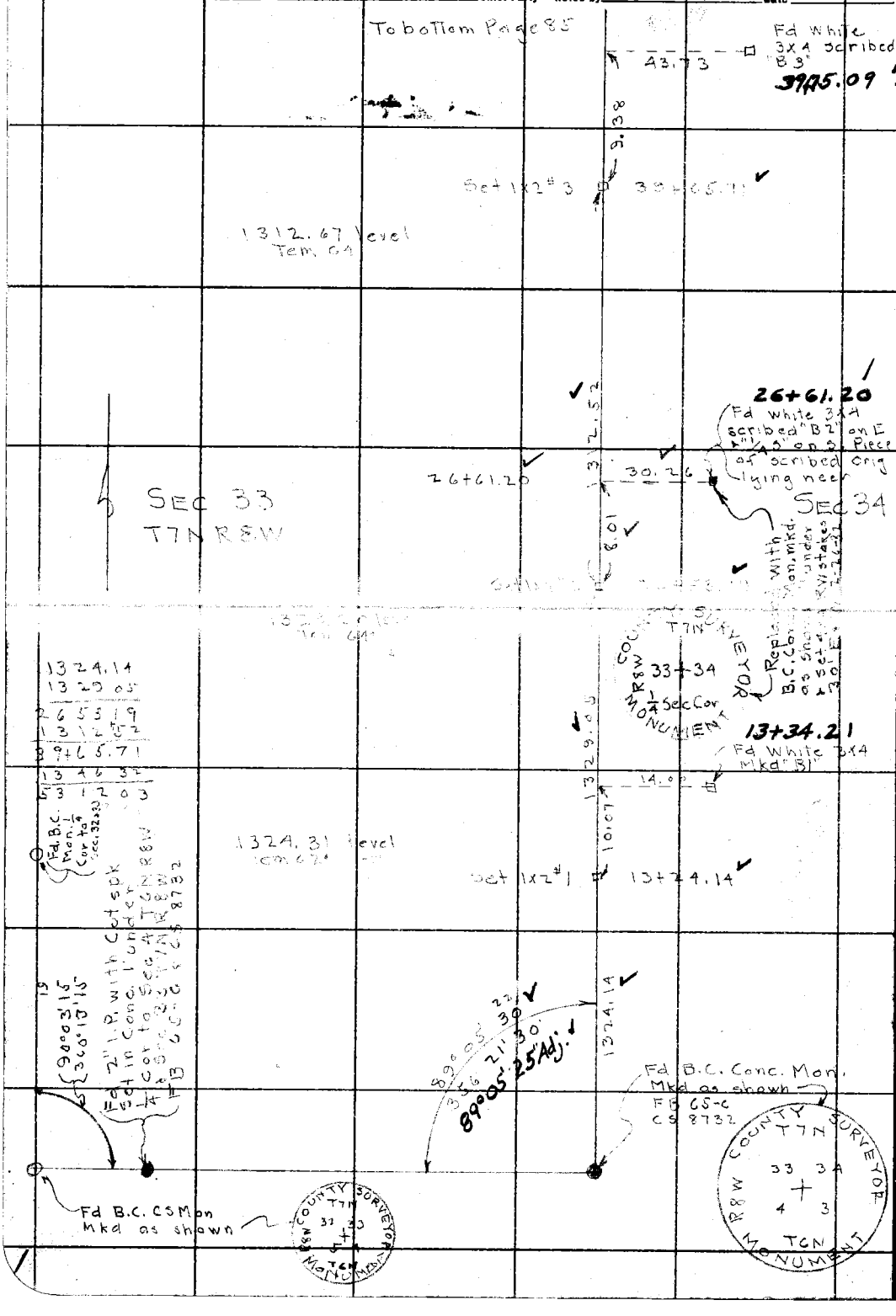

Date _____ Notes by _____ Chief Party _____ F.B. 243 Pg. 85

Platted by McPherson	W. O. No. 999 D. S. O. No.
Date	Location T7N R8W
Map No. B-837	Surveyed by Bayer & Party
~~Platting~~ Traced by Wood	Date Oct 8 & 9 1930
Date 1931 to Oct 1933	Indexed A. C. Johnson

Notes: ANY ADDITIONS OR CHANGES ON THIS SHEET MUST BE MADE OR CIRCLED IN Red. WITH DATE AND NAME OF PERSON MAKING CHANGE.

W.S. 68, C-5 & C-6

RETURN TO LOS ANGELES COUNTY SURVEYOR

Do not extend notes this side of this line

Tobottom Page 86

79+57.59 Fd White 3X4 Scribed "B5" on E 1/4 S" on S

66.47

4.79

53+12.03
13 62.29
66+74 32
12 78 48
79 52 80
4 79
57 59

Set 1x2# 6 79+52.80

Replaced with B.C. Conc. Mon. mkd. as shown. 1' under 4x4 RW stakes 30' E & W

COUNTY SURVEYOR T7N R8W 28+27 1/4 Sec. Cor MONUMENT

1278.63 level
Tem 64°

1278.48

SEC 28
T7NR8W

SEC 27

Set 1x2# 5 66+74.32

1362.43 level
Tem 66°

1362.29

53+19.49
Fd White 3X4 Scribed "B4" with Old hewn Orig. lying along side

53+19.49

56.55

7.46

Replaced with B.C. Conc. Mon. mkd. as shown 1' under 6 set 4x4 RW stakes 42.43' NE & SW

Set 1x2# 4 53+12.03

COUNTY SURVEYOR T7N R8W 28 27 33 34 MONUMENT

1346.42 level
Tem 70°

1346.32

SEC 33
T7NR8W

SEC 34

Set 1x2# 3 39+65.71

From Top Page 84

F.B. 243 PG. 86 Chief Party Notes by Date

W.S. 68, C-5

To bottom Page 87

Fd old Hewn Orig. Stake lying on grnd.

133 + 07.37

24.38

55.48

79+52.80
14 08.50
93+61.30
12 85 18
106+46.48
26 05.41
132+51.89
55 48

Set 1x2#9 132+51.89

SEC 21

SEC 22

2605.41

2605.82 level
Tem 58°

132+51.89
8 80.35
141+32.24
8 78.73
150+10.97
9 60.72
159+71.69

COUNTY SURVEYOR T7N R8W 21 22 28 27 MONUMENT

Replaced with B.C. Conc. mon. mkd. as shown, l'under

Set 4x4 RW

Fd. old charred

Set 1x2#8

106+46.48

42.43

42.43

Tan 45°

1285.40 level
Tem 56°

Set 4x4 RW

1285.18

SEC 28
T7N R8W

Sec line

SEC 27

Set 1x2#7 93+61.30

1408.50

1408.68 level
Tem 62°

Set 1x2#6 79+52.80

From Top Page 85

RETURN TO
LOS ANGELES COUNTY SURVEYOR

Do not extend notes this side of this line

Note: ANY ADDITIONS OR CHANGES ON THIS SHEET MUST BE MADE OR CIRCLED IN Red. WITH DATE AND NAME OF PERSON MAKING CHANGE.

Date _____ Notes by _____ Chief Party _____ F.B. 243 PG. 87

Platted by McPherson
Date _____
Map No. B-837
Checked by Wood
Date 1934 Oct 1933

W. O. No. 999 D. S. O. No. _____
Location T7N R8W
Surveyed by Boyer & Party
Date Oct 9,10 1930
Indexed C. Johnson

Note: ANY ADDITIONS OR CHANGES ON THIS SHEET MUST BE MADE OR CIRCLED IN Red. WITH DATE AND NAME OF PERSON MAKING CHANGE.

W.S. 68, 4-5

Do not extend notes this side of this line

RETURN TO LOS ANGELES COUNTY SURVEYOR

57.56 left Tem 58

Fd BC Conc Mon l'under. Mkd as shown, See FB 102-60

2691.86 per C.S. 8732

Page 92

57.55

White 3x3

Set 1x2 by Int. 159+71.69

Fd. B.C. Conc. Mon l'under. Mkd as shown See FB 102-60, 61 See CS Map 8732

300 00 @ 2°09 = 299.75
600 00 level = 599.91
Tem 60° 61.07 level Tem 58 = 61.06
960.72

89°46'55" Adj.

COUNTY SURVEYOR T7N R8W 16 21 SEC. COR MONUMENT

COUNTY SURVEYOR T7N R8W 16 15 21 22 MONUMENT

960.72

300 00 @ 2°01 Tem 60° = 299.77
579.04 level = 578.96
872.73

Set 1x2 #11 @ 150+10.97

878.73

SEC 21 T7N R8W

SEC 22

Set 1x2 #10 @ 141+32.24

COUNTY SURVEYOR T7N R8W 21+22 Sec. Cor MONUMENT

880.48 level Tem 60° 13

880.35

29.15

Set B.C. Conc. Mon Mkd. as shown. by Por. l'under. set 1x24 RW stakes 30' E. r/w

57.30

Set 1x2 #9 @ 132+51.89

From Top Page 86

F.B. 243 Pg. 88 Chief Party Notes by Date

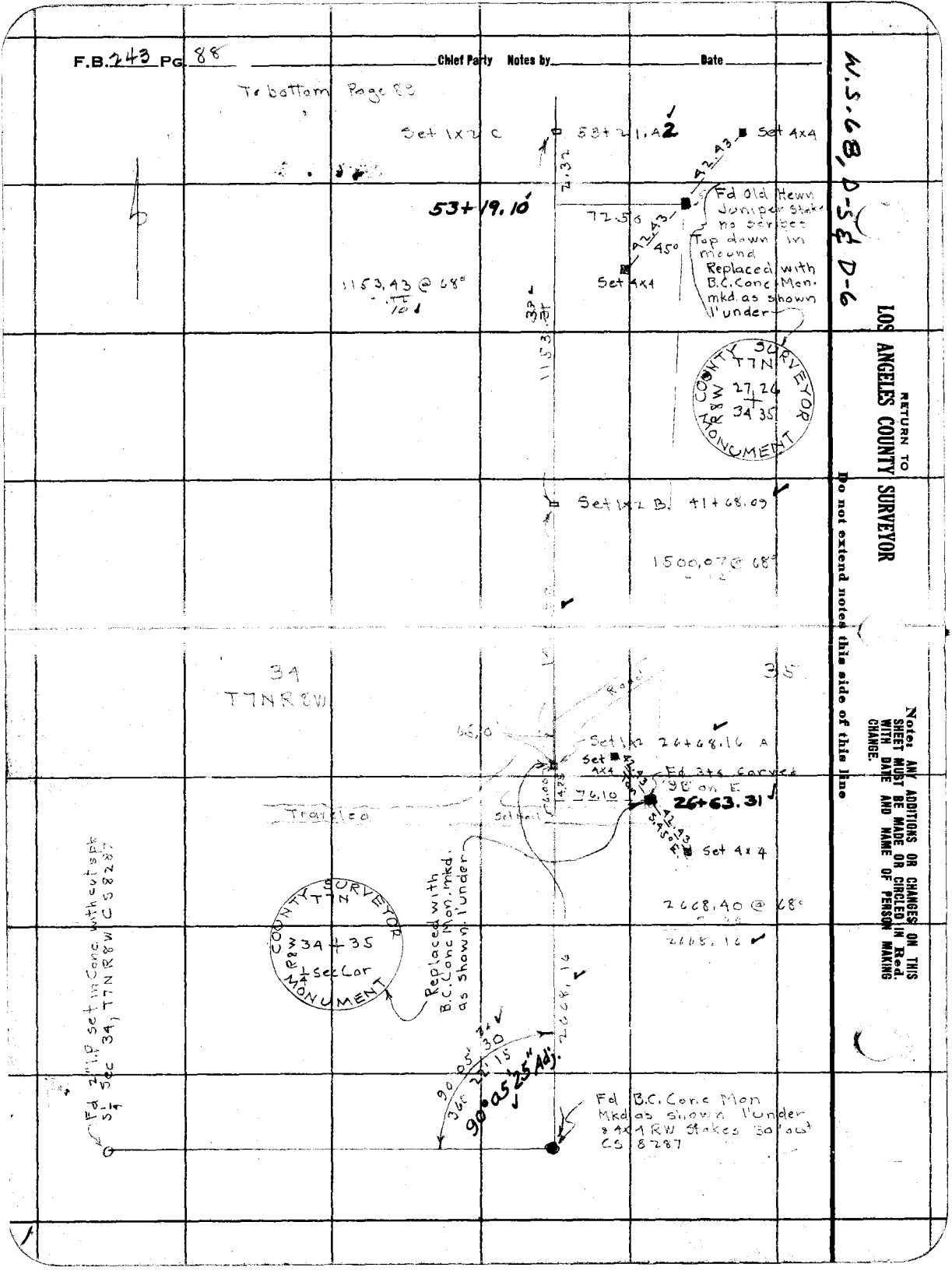

W.S. 68, D-5 & D-6

RETURN TO
LOS ANGELES COUNTY SURVEYOR

Do not extend notes this side of this line

Note: ANY ADDITIONS OR CHANGES ON THIS SHEET MUST BE MADE OR CIRCLED IN Red. WITH DATE AND NAME OF PERSON MAKING CHANGE.

Date _____ Notes by _____ Chief Party _____ F.B. 243 PG. 89

Platted by McPherson	W. O. No. 999 D. S. O. No.
Date	Location T7N R8W
Map No. B-837	Surveyed by Bauer & Fa[illegible]
Plotted by Wood	Date 1-27-31
Date 1931 to Oct 1933	Indexed C Johnson

Fd. 2x4 Pine Stake
106+12.83

To bottom Page 91

Set 1x2 #8 106+05.40

1424.37 @70°

Set 1x2 #7 91+81.14

Replaced with B.C. Conc Mon. mkd. as shown, 1' under & set 4x4 RW stakes 30' E & W

1200.39 @70°

79+80.84 Set 1x2 #6

79+80.18

Fd 3x4 White Stake Scribed "B11" on W

SEC. 27 T7NR8W

1252.65 @68°

SEC 26

Traveled Road

67+28.30 Set 1x2 #5

1200.54 @ 68°

Set 1x2 #4 55+27.87

206.47 @68°

Set 1x2 C 53+21.42

From Top Page 89

COUNTY SURVEYOR T7N R8W 27 + 26 1/4 Sec. Cor. MONUMENT

Note: ANY ADDITIONS OR CHANGES ON THIS SHEET MUST BE MADE OR CIRCLED IN Red. WITH DATE AND NAME OF PERSON MAKING CHANGE.

W.S. 68, D-5

Do not extend notes this side of this line

RETURN TO LOS ANGELES COUNTY SURVEYOR

F.B. 243 PG. 90 J D Boyer Chief Party Notes by Nichols Date 1/27/31

RETURN TO
LOS ANGELES COUNTY SURVEYOR

Note: ANY ADDITIONS OR CHANGES ON THIS SHEET MUST BE MADE OR CIRCLED IN Red. WITH DATE AND NAME OF PERSON MAKING CHANGE.

Do not extend notes this side of this line

Date 1/27/31 Notes by Nichols Chief Party J D Boyer F. B. 243 Pg. 91

Platted by McPherson	W. O. No. 999 D. S. O. No.
Date	Location T7N R8W
Map No. B-837	Surveyed by J D Boyer's Party
Traced by Wood	Date Jan 27-1931
Date 1931 To Oct. 1933	Indexed A. C. Johnson

Fd 1/4 Cor CS Mon 2" I.P.B.C. See Page 140, 148

101.21

Random Line FB 102-60

Fd 1x2 FB 102-61 214+82.40

Set 1x2 by inter 175.32

161+39.54 Frms = 215+83.61 from W

90-06-30

360-26-00

90-06-30

175.35 T58 = Sec line

Fd. C.S. Mon 2" I.P. B.C. = 159+64.24

Mkd as shown

89-59-45

359-58-30

89-59-40

Returned See Pg. 148

COUNTY SURVEYOR'S MONUMENT T7N R8W 15 14 22 23

2082.27 @ 0°00 T72 = 2082.13

2082.13

Road

T7N R8W

146+60.09 = Road

778.00

Traveled

Set 1x2 P.O.T. # 11 = 138+82.11

465.15 @ 00 T72 = 465.12

465.12

Set B.C. Conc Mon. mkd. as shown, 1' under & 4x4 RW stakes 30' E & W Por. dist

114.54

Set 2x2 P.O.T. # 10 = 134+16.99

COUNTY SURVEYOR MONUMENT T7N R8W 22 23 1/4 Sec. Cor.

24.35

132+63.46 Road

306.59 @ 00 T72° = 306.57

300.10 @ 1.47 T72° = 299.94

606.51

458.00

458.0

Set 2x2 P.O.T. # 9 = 128+10.48

Set B.C. Conc. Mon. mkd. as shown, by Por. 1' under & set 4x4 RW stakes 42.43 NW & SE.

2205.25 @ T70° = 2205.08

2205.08

22

23

48.70

35.27

COUNTY SURVEYOR MONUMENT T.7N. R8W 22 23 27 26

1x2 P.O.T. # 8 = 106+05.40

27

26

From Top Page 89

Note: ANY ADDITIONS OR CHANGES ON THIS SHEET MUST BE MADE OR CIRCLED IN Red. WITH DATE AND NAME OF PERSON MAKING CHANGE.

W.S. 68, D-5

Do not extend notes this side of this line

RETURN TO LOS ANGELES COUNTY SURVEYOR

F.B. 143 PG. 92 Chief Party Notes by _____ Date _____

W.S. 68, C-4 & C-5

RETURN TO
LOS ANGELES COUNTY SURVEYOR

Do not extend notes this side of this line

Note: ANY ADDITIONS OR CHANGES ON THIS SHEET MUST BE MADE OR CIRCLED IN Red. WITH DATE AND NAME OF PERSON MAKING CHANGE.

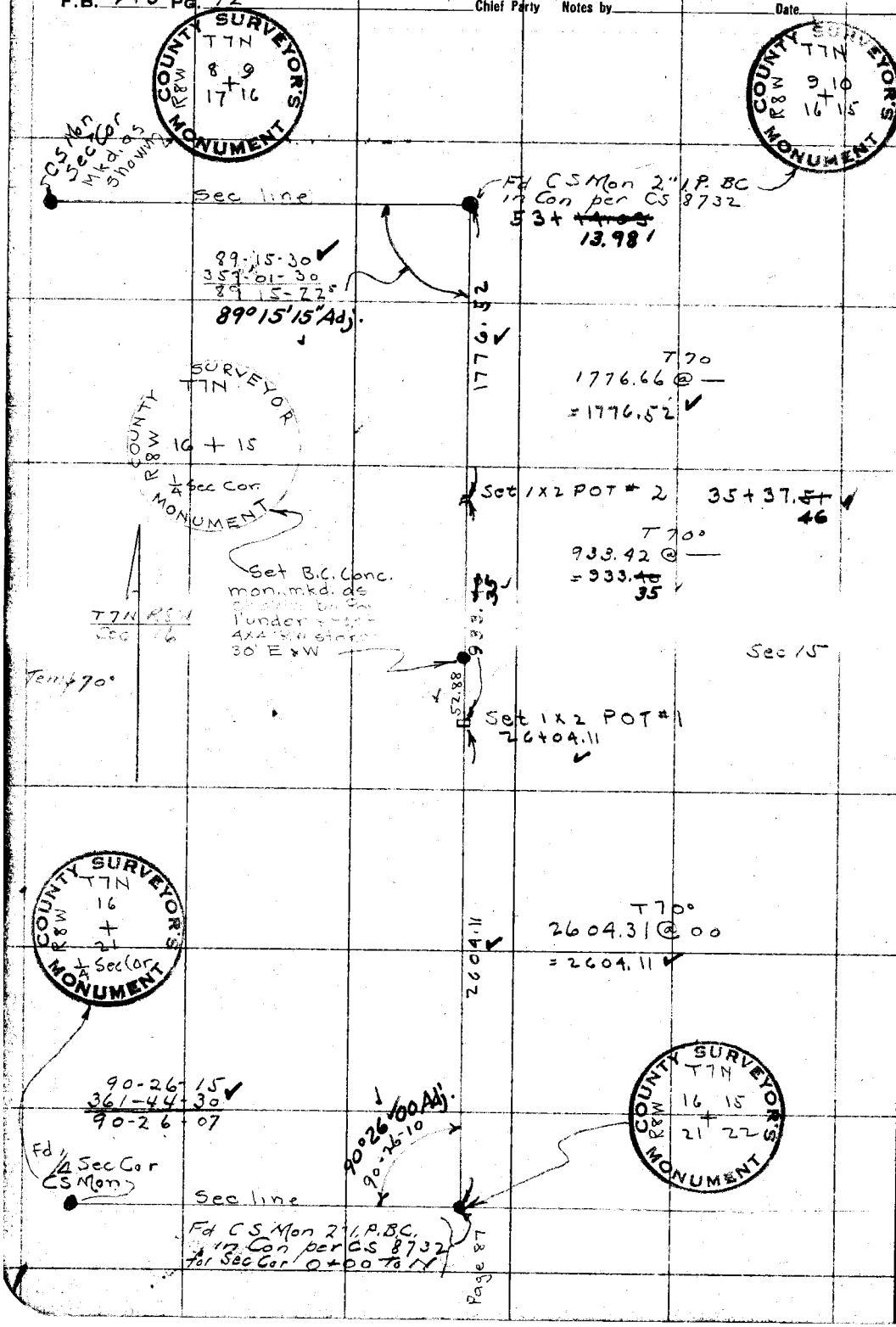

Date ______ Notes by ______ Chief Party ______ F.B. 243 PG. 93

Platted by McPherson	W. O. No. 999 D. S. O. No.
Date	Location T7N R8W
Map No. B-837	Surveyed by Bouer & Party
Traced by Wood	Date Feb 9, 10 1931
Date 1931 To Oct 1933	Indexed Apr 18 A. C. Johnson

Note: ANY ADDITIONS OR CHANGES ON THIS SHEET MUST BE MADE OR CIRCLED IN Red. WITH DATE AND NAME OF PERSON MAKING CHANGE.

W.S. C-8, C-5, B-5, 6 & C-56

Do not extend notes this side of this line

RETURN TO LOS ANGELES COUNTY SURVEYOR

RETURN TO
LOS ANGELES COUNTY SURVEYOR

Note: ANY ADDITIONS OR CHANGES ON THIS SHEET MUST BE MADE OR CIRCLED IN Red. WITH DATE AND NAME OF PERSON MAKING CHANGE.

Do not extend notes this side of this line

Chief Party _____ Notes by _____ Date _____

F.B. 242 PG. 94

Date 2/17/31 Notes by Nichols Chief Party Boyer F.B. 243 PG. 95

Platted by McPherson	W. O. No. 999 D. S. O. No.
Date	Location T7N R8W
Map No. B-837	Surveyed by Boyer Party
Traced by Wood	Date Feby 17 1931
Date 1931 To Oct 1933	Indexed A. C. Johnson

G H Nichols
G.W. Schaefer Tr
J.P. Pierce HC
A.R. Held RC

Tape used 300 ft #32 Standard @ 82°

Note: ANY ADDITIONS OR CHANGES ON THIS SHEET MUST BE MADE OR CIRCLED IN Red. WITH DATE AND NAME OF PERSON MAKING CHANGE.

W.S. 68, D-5 & D-6

Do not extend notes this side of this line

RETURN TO LOS ANGELES COUNTY SURVEYOR

Cont on bottom next page 96

Set 1x2 POT #4 53+64.~~44~~ 51

(set 4"x4" R/W-stakes NE & SW 42.43 @ 45°)

53+48.~~49~~ 57

95.47 → Fd old orig standing in Mound by 2x3 Stake
Set 2x2 in place of old orig for Sec Cor
set C.S. Mon. Mkd. as shown

1177.41 T62 = 1177.25

County Surveyors T7N R8W 26|25 35|36 Monument

Set 1x2 POT #3 = 41+87.26

1500.29 T62 = 1500.09

Traveled

26+93.17
26+91.23

89.20 → Fd 2x2 Stake

Road

T7N R8W
Sec 35

Set 1x2 P.O.T. #2 26+87.17

Sec 36

(set 4"x4" R/W stakes 30' E & W)

47.74 → Set C.S. Mon. by Prop. for 1/4 Sec. Cor. Marked as shown

1018.66 T62 = 1018.53

County Surveyors T7N R8W 35-36 1/4 Sec. Cor. Monument

Set 1x2 P.O.T. #1 16+68.64

1668.86 @ T62 = 1668.64

Sec Cor 2" I.P. BC

89-50-30
4 | 359-22-15
89-50-34

89-50-34
89°50'30" Adj.

Fd B.C. Conc Mon Mkd as shown

34 35
3 2

County Surveyors T7N R8W 35-36 2 T6N Monument

F.B. 243 PG. 96 Chief Party Notes by Date

W.S. 68, D-5

Cont bottom next page 97

106+94.16

Fd old rock md. Set 1X2

Replaced with B.C. Con Mon. Mkd. as shown in conc & rock md. .6' high on N. side of wash

118.70 Calc

141.77 T70 = 141.76

77.50 Calc

141.76

Set 1X2 P.O.T. # 8 = 106+16.~~56~~ 66

123°08-30
246-16-45
123-08 225

903.61 T64 = 903.50

County Surveyor T7N R8W 23 24 26 25 Monument

County Surveyor T7N R8W 26 25 1/4 Sec. Cor. Monument

Replaced with B.C. Con Mon. - 12" deep - Set 1X2 Stake 30' E. ... shown

903.50

2626.21

Set 1X2 P.O.T. # 7 = 97+13.~~00~~ 16

1722.91 T64 = 1722.71

1722.71

79+99.23

82+16.00 → Trail

Traveled

Fd old piece of mesquite Standing by a 1X2 marker replaced old cup with 2X2 ...

108.20

Set 1X2 P.O.T. # 6 = 79+90.~~35~~ 45

374.63 T62 = 374.58

374.58

To El Mirage

78+78.77 Center of Road

263.00

Road

1X2 Chaining point 76+15.~~99~~ 87

Traveled

2625.94

1350.83

1351.00 T62 = 1350.83

Set 1X2 P.O.T. # 5 62+~~64.94~~ 65.04

900.66 T62 = 900.53

900.53

POT # 4 = 53+64.~~41~~ 51

Cont from top last page 96

Sec 35

Sec 36

RETURN TO LOS ANGELES COUNTY SURVEYOR

Do not extend notes this side of this line

Note: ANY ADDITIONS OR CHANGES ON THIS SHEET MUST BE MADE OR CIRCLED IN Red. WITH DATE AND NAME OF PERSON MAKING CHANGE.

Date _____ Notes by _____ Chief Party _____ F.B. 243 PG. 97

Platted by McPherson	W. O. No. 999 D. S. O. No.
Date	Location T7N R8W
Map No. B-837	Surveyed by J D Boyers Party
Traced by Wood	Date Jan 18-1931
Date 1931 to Oct 1933	Indexed A. C. Johnson

Random Line FB 102-62 — 75.85 — Fd 1x2 Sta 268+84.93 F.B. 102-62

Cont on bottom next page 98 90-20-30
361-22-00
90-20-30

Set 1x2 by inter 161+21.98 from S. Pot #14 = 268+09.08 " W

202.95 T56 = 202.92

See Page 145

Set 1x2 P.O.T. #13 = 159+~~18.94~~ 19.06

Fd 1x2 set in place of old orig F.B. 102-62

159+58.10 — 266.52 — 39.04 — 269.36

269.41 T56 = 269.36

POT #13

98-19-45
196-40-00

1143.78 @ — 1443.78
300.48 @ 1°40 = 300.35
1444.13 T66 = -14 = 1443.99

Set 1x2 P.O.T. #12 = 144+~~74.95~~ 75.07

905.19 @ — = 905.19
300.60 @ 2°54 = 300.22
1205.41 T66 — .12 TC = 1205.29

T7N R8W
Sec 23

133+06.~~30~~ 42

238.36 — Fd old orig Mesquite lying on Ground Set 2x2

Sec 24

Set 1x2 P.O.T. #11 = 132+69.~~66~~ 78

COUNTY SURVEYORS MONUMENT T7N R8W 23 + 24 ¼ Sec Cor

Set B.C. Conc. mon. mkd. as shown, by Por. 1 under & set 4x4 RW Stakes 30' E & W

1258.14 @ — 1258.14
300.23 @ 2°01 = 300.04
1558.18 T66 — .16 TC = 1558.02

Set 1x2 P.O.T. #10 = 117+11.~~64~~ 76

85.01 @ — = 85.01
300.09 @ 2°29 = 299.81
300.00 @ — = 300.00
684.82 T66 — .09 TC = 684.75

Set 1x2 P.O.T. #9 = 110+~~26.91~~ 27.01

110.20 @ — = 110.20
300.21 @ 51 = 300.18
410.38 T70 — .03 TC = 410.35

P.O.T. #8 = 106+16.~~56~~ 66

Cont from top last page 96

Note: ANY ADDITIONS OR CHANGES ON THIS SHEET MUST BE MADE OR CIRCLED IN Red. WITH DATE AND NAME OF PERSON MAKING CHANGE.

W.S. 68, D-5

Do not extend notes this side of this line

RETURN TO LOS ANGELES COUNTY SURVEYOR

F.B. 243 PG. 98 _____ Chief Party Notes by _____ Date _____

W.S. 68, D-4

RETURN TO
LOS ANGELES COUNTY SURVEYOR

Do not extend notes this side of this line

Note: ANY ADDITIONS OR CHANGES ON THIS SHEET MUST BE MADE OR CIRCLED IN Red. WITH DATE AND NAME OF PERSON MAKING CHANGE.

Cont bottom next page 99

Set 1x2 P.O.T. # 19 = 216+08.~~04~~ 14

1380.~~52~~ 57

T52
291.23 @ 1°16 = 291.16
494.34 @ — = 494.34
300.29 @ 4°30 = 299.37
300.76 @ 10°13 = 295.99
1380.86
-.27 TC = 1380.~~62~~ 59

EQUATION
202+27.55 going N. =
202+23.78 from S.
-3.77

Set 1x2 P.O.T. # 18 Top Big Rock
= 202+27.~~55~~ 55

1438.14

T52
144.40 @ 19°16 = 136.31
260.44 @ 2°56 = 260.10
1042.00 @ — = 1042.00
1438.41
-.27 TC = 1438.14
- 3.77
Sec. 1 1434.37

T7N R8W
Sec. 8

Set 1x2 P.O.T. # 17 = 187+89.~~34~~ 41

T52
211.50 @ 2°41 = 211.27
-.04 TC = 211.23

211.23
65.40
74.43
90°

COUNTY SURVEYOR
T7N
R8W
14 + 13
1/4 Sec. Cor.
MONUMENT

Set B.C. Conc. Mon. mkd. as shown, by Por. 1' under & set 4x4 RW stakes 30' out E. & W.

Set 1x2 P.O.T. # 16 = 185+78.~~24~~ 19

1009.91

T50
270.24 @ 1°48 = 270.11
740.00 @ — = 740.00
1010.11
-.20 TC = 1009.91

Set 1x2 P.O.T. # 15 = 175+68.~~17~~ 27

1446.~~31~~ 29

T50
207.92 @ 3°14 = 207.59
1239.00 @ — = 1239.00
1446.59
-.~~28~~ 30 TC = 1446.~~31~~ 29

P.O.T. # 14 = 161+21.98

Cont from top last page 97

Date _____ Notes by _____ Chief Party _____ F.B. 743 Pg. 99

Platted by McKeown	W. O. No. 999 D. S. O. No.
Date	Location T7N R8W
Map No. B-837	Surveyed by Boyers Party
Plotted by Wood	Date Feb 21 - 1931
Date 1931 Oct 1933	Indexed A. C. Johnson

Cont at bottom next Page 100

Set 1X2 P.O.T. # 22 = 266 + 45 ~~30~~ 25 ✓

COUNTY SURVEYOR T7N R8W 11 + 12 1/4 Sec. Cor MONUMENT

Set B.C. Conc. mon. mkd. as shown, by Por. I under & Set 4x4 RW stakes 30' E & W

T64 :

1492.30 @ — = 1492.30 ✓
300.04 @ 1005 = 299.99 ✓
900.00 @ — = 900.00 ✓
2692.29 ✓
-.32 TC = 2691.97 ✓

SEC 12

T7N R8W SEC 11

269.97 ✓

72.71

27.89 ✓

Set 1X2 P.O.T. # 21 = 239 + 53.~~77~~ 28 ✓

1825.35 ✓

T52

1526.20 @ — = 1526.20 ✓
300.13 @ .43 = 299.50 ✓
1825.70 ✓
-.35 TC = 1825.35 ✓

Set 1X2 P.O.T. # 20 Top Small Ridge
= 221 + 27.93 ✓

T52

300.16 @ 1.52 = 300.00 ✓
219.89 @ — = 219.89 ✓
519.89
-.10 TC = 519.79 ✓

519.79

P.O.T. # 19 = 216 + 08.~~07~~ 14 ✓

Cont from top last page 98

Note: ANY ADDITIONS OR CHANGES ON THIS SHEET MUST BE MADE OR CIRCLED IN Red. WITH DATE AND NAME OF PERSON MAKING CHANGE.

W.S. 68, D-4

Do not extend notes this side of this line

RETURN TO LOS ANGELES COUNTY SURVEYOR

F.B. 243 PG. 100 Chief Party Notes by Date

W.S. 68, C-4, D-3 & E-3

RETURN TO
LOS ANGELES COUNTY SURVEYOR

Do not extend notes this side of this line

Note: ANY ADDITIONS OR CHANGES ON THIS SHEET MUST BE MADE OR CIRCLED IN Red. WITH DATE AND NAME OF PERSON MAKING CHANGE.

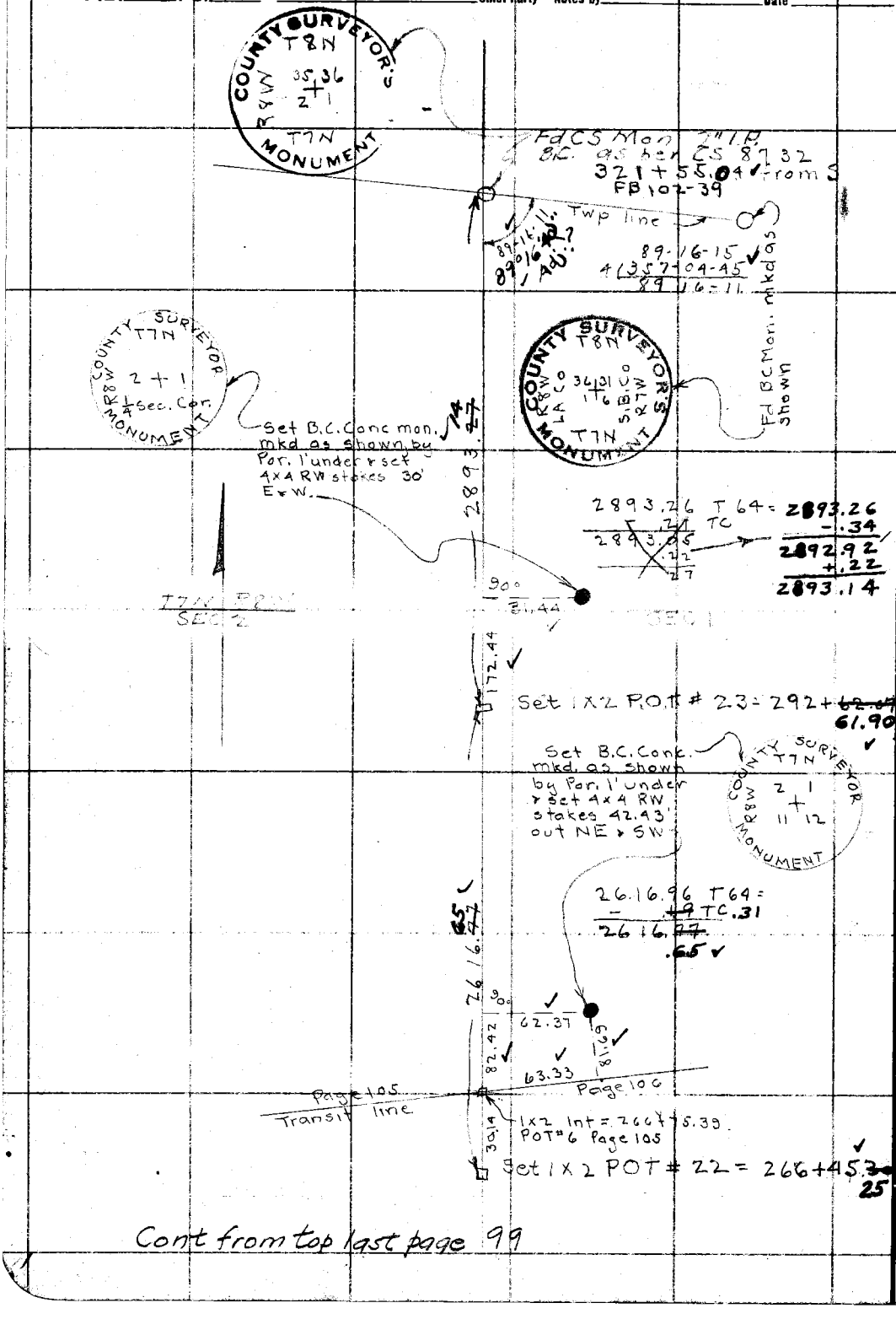

Cont from top last page 99

Date _____ Notes by _____ Chief Party _____ F.B. 243 Pg 101

Plotted by McPherson	W. O. No. 999 D. S. D. No.
Date	Location T7N R8W
Map No. B-837	Surveyed by Boyers Party
Traced by Wood	Date Feb 25-31
Date 1931 to Oct 1933	Indexed A. C. Johnson

6°27.00
12°54.00

53+58.96 27.72
Fd 1½" I.P.
also see FB 300-98
246.80 T60 = 246.77 ✓

Cont bottom next page 102

88-20-30
353-22-30
88-20-37.5

Fd 1X2 Sta 268+65.96
From S FB 300-98

6°27.00
246.77
245.21
88-20-37.5
16.93

Set 1X2 by inter ✓
POT#2 = Sta: 51+13.75 From W
268+49.03 from S

2475.36 ✓

T60
2224.00 @ — = 2224.00
251.79 @ 1°18 = 251.72 ✓
2475.72 ✓
-.36 TC = 2475.36 ✓

T7N R8W
Sec 6

900
68.77 ✓
38.68 ✓

Sec 7

Set 1x2 P.O.T. #1 = 2638.39 ✓

SURVEYOR
T7N
6
1
R8W
Sec. Cor.
COUNTY MONUMENT

Set B.C. Conc. mon. mkd. as shown by Por. 1 under & set 4x4 R.W. stakes 30' out N. & S.

2638.39

2638.76 @ — T60 = 2638.39 ✓
-TC .37 =

COUNTY SURVEYOR'S MONUMENT
T7N
R9W 12 7 13 18 R8W

88-54-15
355-36-45 ✓
88-54-17

Fd BC Mon Mkd as shown

88-54-10 o.k.

0+00 Going East ✓

Fd CS Mon 2" I.P. BC as per CS 8732

Sec 12

COUNTY SURVEYOR'S MONUMENT
T7N
R9W 1 6 12 7 R8W

Sec

Note: ANY ADDITIONS OR CHANGES ON THIS SHEET MUST BE MADE OR CIRCLED IN Red. WITH DATE AND NAME OF PERSON MAKING CHANGE.

W.S. 68, B-4

Do not extend notes this side of this line

RETURN TO
LOS ANGELES COUNTY SURVEYOR

F.B. 243 Pg. 102 Chief Party Notes by Date

Cont bottom next page 103

Fd 1½" I.P. also
See FB 300-~~104~~ ← 143.64
107+34.03 ✓

88-51-45
355-27-00
88-51 45

Fd 1X2 Sta 163+03.68
From S FB 300-104

139.28

Set 1X2 by inter. POT#6
107+14 ~~28~~ from W
= 161+64.40

Trans. line Page 141

2381.~~74~~ 62

T68
1781.65 @ — = 1781.65
300.33 @ 1°15 = 300.26
300.00 @ 1°15 = 299.93
2381.84
— ~~13~~ 22 TC = 2381.~~74~~ 162

Fd 1½" I.P. → ← 91.77 → Set 1X2 P.O.T. #5 = 83+32 ~~54~~ 52

T7N R8W Sec 5

580.71
286.61
107.82

T64
280.42 @ — = 280.42
300.38 @ 0°39 = 300.36
580.78
— .07 TC = 580.71

Set 1X2 P.O.T. #4 = 77+51.~~83~~ 81

Set B.C. Conc. mon. mkd. as shown, by Par. 1 under & set 4X4 RW stakes 30' N & S.

2186.43

T64
8570 @ — 8570
300.00 @ — 300.00
300.72 @ 1°29 = 300.62
300.00 @ — = 300.00
300.37 @ 0°35 = 300.35
900.00 @ — = 900.00
2186.67
— .26 TC 2186.43

Set 1X2 POT #3 = 55+65.40

451.65

451.70 @ — T64 = 451.65

See Page 137 for monument

POT #2 = 51+13.75

Cont from top of last page 101

W.S. 68, C-4

RETURN TO
LOS ANGELES COUNTY SURVEYOR

Do not extend notes this side of this line

Note: ANY ADDITIONS OR CHANGES ON THIS SHEET MUST BE MADE OR CIRCLED IN Red. WITH DATE AND NAME OF PERSON MAKING CHANGE.

Date _____ Notes by _____ Chief Party _____ F.B. 243 PG. 103

Platted by McPherson	W. O. No. 999 D. S. O. No.
Date	Location T7N R8W
Map No. B-837	Surveyed by Boyers Party
Traced by Wood	Date Feby 25-31
Date 1931 To Oct. 1933	Indexed A. C. Johnson

Nichols
Schaefer A
Pierce HC
Hold RC

Cont bottom pg 104

Set 1x2 P.O.T. # 10 = 161 + ~~81.90~~ 82.17

T68
207.37 @ — = 207.37
600.70 @ 0°38 = 600.~~34~~ 66
~~807.71~~ 808.03
— .07 TC = 807.~~64~~ 96

Interp. Range
See pg. 107

Set 1x2 POT #9 = 153 + 74.~~26~~ 21

T68
102.67 @ — = 102.67
300.95 @ 1°53 = 300.~~93~~ 79
1200.00 @ — = 1200.00
1603.~~40~~ 46
— .15 TC = 1603.~~25~~ 31

Set 1x2 P.O.T. # 8 = 137 + ~~71.01~~ 70.90

T68
40.58 @ — = 40.58
300.37 @ 1°00 = 300.31
340.89
— .03 TC = 340.86

T7N R8W Sec 4

134 + 39.~~71~~ 60

97.86

Fd old orig mesquite lying on Ground Set 1x2

13.66

Set 1x2 P.O.T. # 7 = 134 + 30.~~15~~ 04

Traveled Road

128 + 10.17 Road

Sec 9

Set B.C. Cone, Mon. by [illegible]

County Surveyor T7N R8W Monument

T68
915.77 @ — = 915.77
300.53 @ 1°45 = 300.39
1500.00 @ — = 1500.00
2716.16
— 26 TC = 2715.90

Traveled Road

104 + 42.00 Road

P.O.T. # 6 Sta 107 + 14.~~25~~ 14

Con from top last page 102

Note: ANY ADDITIONS OR CHANGES ON THIS SHEET MUST BE MADE OR CIRCLED IN Red. WITH DATE AND NAME OF PERSON MAKING CHANGE.

W.S.68, C-4

Do not extend notes this side of this line

RETURN TO LOS ANGELES COUNTY SURVEYOR

F.B. 243 Pg. 104 Chief Party Notes by Date

W.S. 68, C-4 & D-4

RETURN TO
LOS ANGELES COUNTY SURVEYOR

Do not extend notes this side of this line

Note: ANY ADDITIONS OR CHANGES ON THIS SHEET MUST BE MADE OR CIRCLED IN Red. WITH DATE AND NAME OF PERSON MAKING CHANGE.

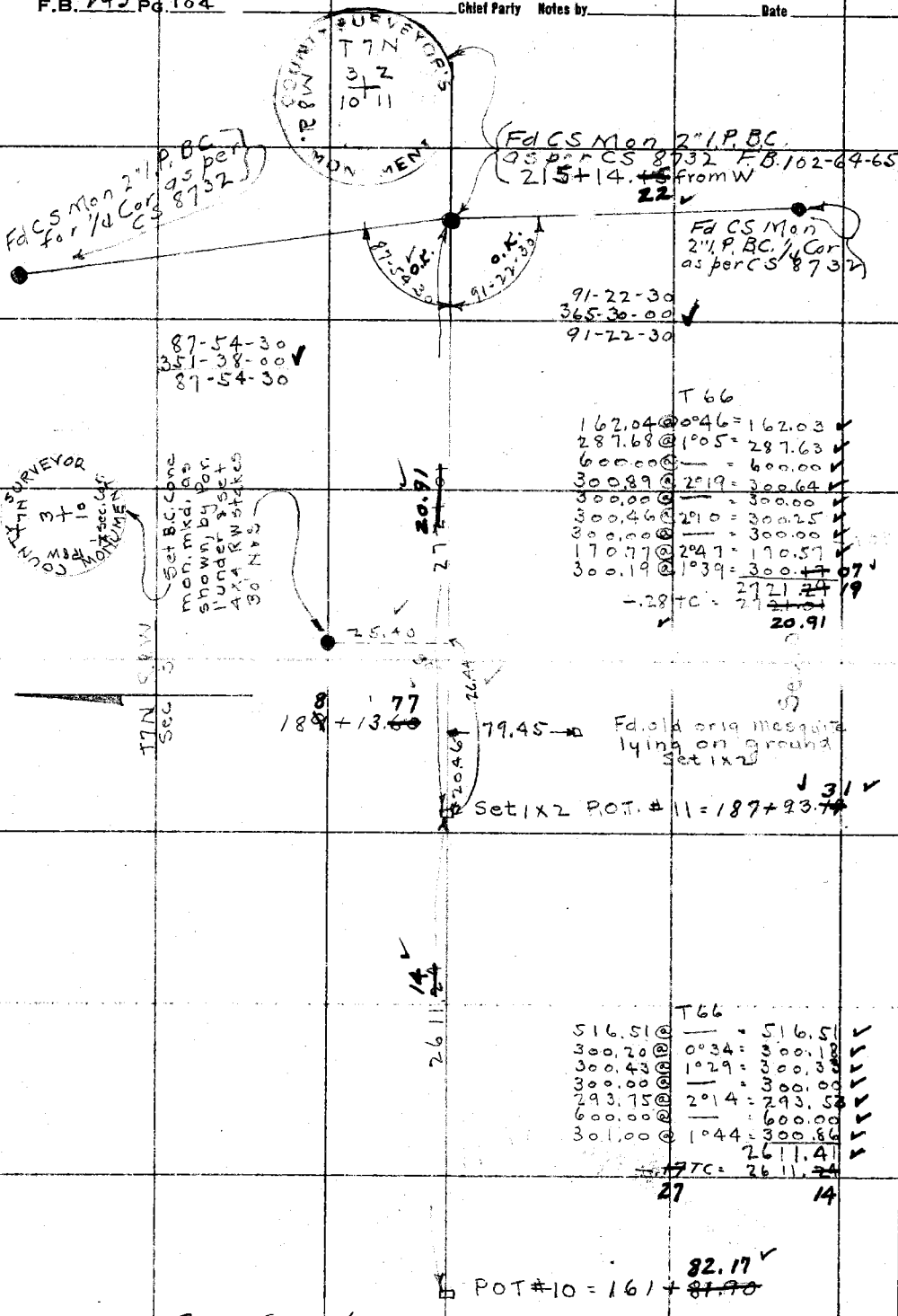

Cont from top pg 103

Date _____ Notes by _____ Chief Party _____ F.B. 243 Pg. 105

Platted by McPherson	W. O. No. 999 D. S. O. No.
Date	Location T7N R8W
Map No. B-837	Surveyed by Boyers Party
Plotted by Wood	Date July 26-31
Date 1931 to Oct 1933	Indexed L. C. Johnson

Cont bottom pg 106

Transit line Page 100

Set 1x2 by inner P.O.T. # 6.
= 52+60 from W
= 266+75 from S

Fd 1x2 P.O.T. # 22 from S
= 266+45 see page 39

89-20-00
357-20-00
89-20-00

30.14

89-20-00
2089°19'55" Adj

1099.31

T66
799.31 @ — = 799.31
300.32 @ 2°35 = 300.01
1099.31
-.11 T.C. 1099.20

Set 1x2 P.O.T. # 5 = 41+61.23

T66
483.53 @ — = 483.53
300.15 @ 1°38 = 300.03
300.77 @ 1°48 = 300.62
300.19 @ 1°59 = 300.01
1384.19
-.14 T.C. 1384.05

Set 1x2 P.O.T. # 4 = 27+77.18

T66
244.81 @ 1°19 = 244.75
300.32 @ 3°41 = 299.70
300.07 @ 3°03 = 299.64
300.08 @ 10°25 = 295.14
1139.23
-.11 TC = 1139.12

Set 1x2 P.O.T. # 3 = 16+38.06
Top Rocky Ridge

T62
111.97 @ 5°10 = 111.52
300.34 @ 3°19 = 299.84
300.75 @ 8°27 = 297.48
708.84
-.09 TC = 708.75

Set 1x2 P.O.T. # 2 = 9+29.31
Top Rocky Ridge

T62°
91.18 @ 5°48 = 90.71
300.00 @ — = 300.00
390.71
-.05 TC = 390.66

Set 1x2 P.O.T. # 1 = 5+38.65
Top Rocky Ridge

T62
239.19 @ 4°53 = 238.32
300.72 @ 2°39 = 300.40
538.72
-.07 TC = 538.65

0+00 Going E

Found C.S. Mon 2" IP B.C. as per C.S. 8732

Set B.C. Cor. Mon. mkd. as shown by Par. under & set 4x4 R W stakes 30' out N & S

COUNTY SURVEYOR T7N R8W N+1 Sec. Cor. MONUMENT

T7N R8W Sec 2

40.84

115.30

1139.12

708.75

390.66

538.65

90-08-00
360-31-45
90-07-56

90-07-55
90-07-45 Adj.

Fd B.C. Mon W 1/4 Cor Sec 2

COUNTY SURVEYOR T7N R8W 3 2 0 11 MONUMENT

Note: ANY ADDITIONS OR CHANGES ON THIS SHEET MUST BE MADE OR CIRCLED IN Red. WITH DATE AND NAME OF PERSON MAKING CHANGE.

Do not extend notes this side of this line

RETURN TO LOS ANGELES COUNTY SURVEYOR

F.B. 243 Pg. 106 Chief Party Notes by Date

W.S. 68, D-4 & E-4

RETURN TO
LOS ANGELES COUNTY SURVEYOR

Do not extend notes this side of this line

Note: ANY ADDITIONS OR CHANGES ON THIS SHEET MUST BE MADE OR CIRCLED IN Red. WITH DATE AND NAME OF PERSON MAKING CHANGE.

CS Mon at Sec Cor
NE Cor Sec 1

FdCS Mon 2" I.P.B.C.
as per CS # 8732
106+14 ~~69~~ 44 from W

90-40-07
90°40'05" Adj.

90-40 15
4 | 362-40 30
90-40 07

T7N
R8W LACo
1 6
12 7
SB.Co R7W

1387.05

1387.35 T70 = 1387.25
.20
1387.05

Set 1x2 P.O.T. #8 = 92+27.~~64~~ 39

1325.79

1325.89 T70 = 1325.79
-.10 TC

Sec 12

40.84

67.50

Set 1x2 P.O.T. #7 = 79+01.~~85~~ 60

T7N R8W
Sec 1

T70
2641.37 = 2641.17
-.20 TC

2641.17

For Mon. see
Page 100

P.O.T. #6 = 52+60.~~68~~ 43

Cont from top pg 105

Date _____ Notes by Nichols Chief Party _____ F.B. 243 PG. 107

Platted by McPherson	W. O. No. 999 D. S. O. No.
Date	Location T7N R8W
Map No. B-837	Surveyed by Bowers Party
Plotted by Wood	Date March 2, 1931
Date 1931 to Oct 1933	Indexed A. C. Johnson

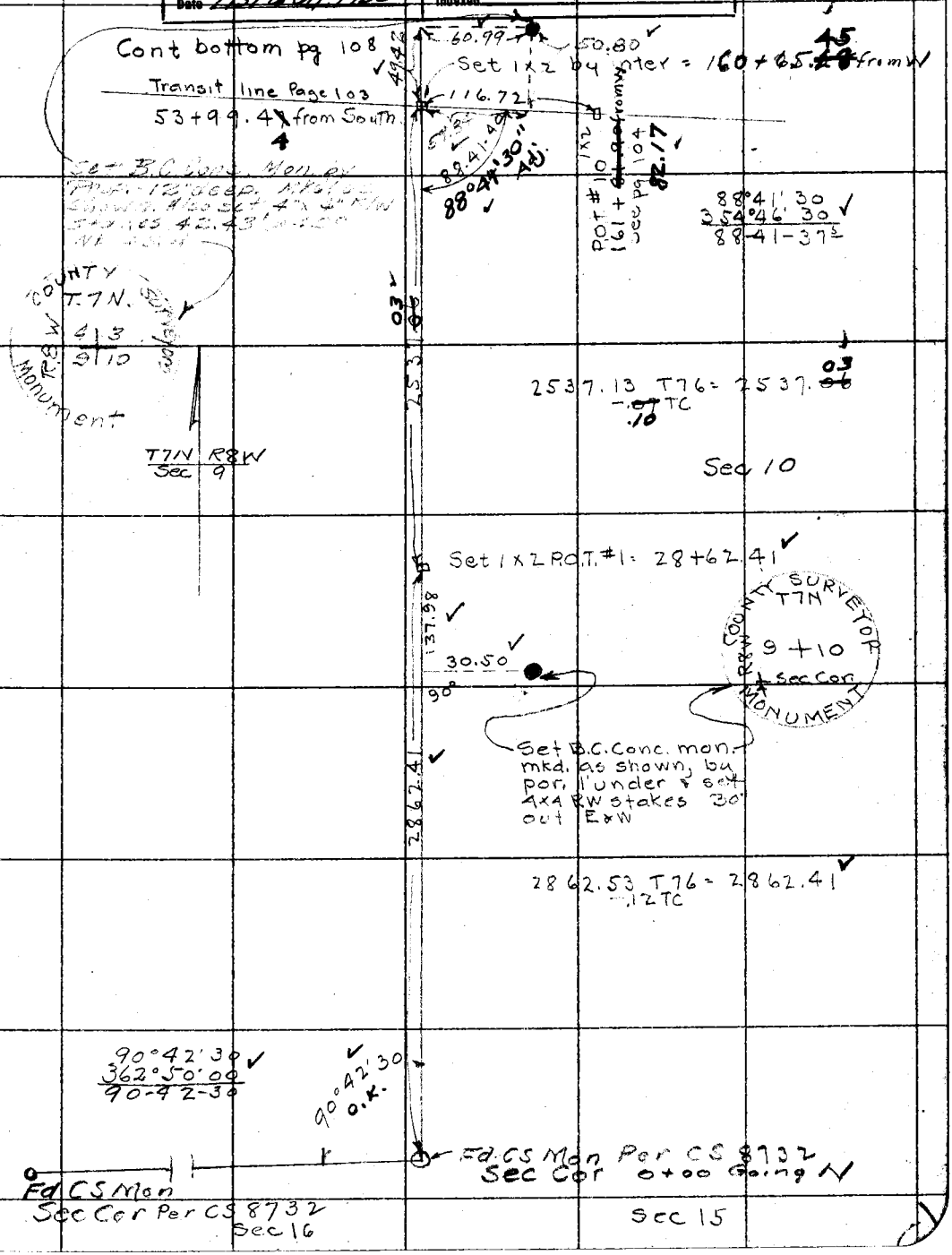

Note: ANY ADDITIONS OR CHANGES ON THIS SHEET MUST BE MADE OR CIRCLED IN Red. WITH DATE AND NAME OF PERSON MAKING CHANGE.

Do not extend notes this side of this line

W.S.68, C-4

RETURN TO
LOS ANGELES COUNTY SURVEYOR

F.B. 243 Pg. 108 Chief Party Notes by Date

W.S. 68, C-3

Sec Cor
Fd. C.S. Mon. 2" I.P.
B.C. Per C.S. # 8732
109 + 52.2 from South.

Twp line

Fd BC Mon
N 1/4 Cor Sec 3

89-15-56
89°15'50 Adj.

89 - 16-00
357 C3-45
89 - 15-56

See Page 136

Set B.C. Conc. Mon.
on prop. 18" deep. Mkd.
as shown, Also set
4"x4" R/W Stakes, 30' E&W

3031.17

T 76
2730.55 @ 0°00 = 2730.55
300.39 @ 1°05 = 300.34
3030.89
-.12 TC = 3030.77
.40
3031.17

County Surveyors Monument
T.7N.
R.8W.
4 3
1/4 Sec. Cor.

30.80

T7N R8W
Sec 4

Sec 3

Set 1x2 P.O.T. # 4 : 79+21.04

994.13

T76
994.17 : 994.17
-.04 TC = 994.13

Set 1x2 P.O.T. # 3 : 69+26.91

1527.47

T78
926.65 @ — = 926.65
300.65 @ 1°09 = 300.59
300.42 @ 1°49 = 300.27
1527.51
-.04 TC : 1527.47

P.O.T. # 4 : 53+99.44

Cont from top pg 107

RETURN TO
LOS ANGELES COUNTY SURVEYOR

Do not extend notes this side of this line

Note: ANY ADDITIONS OR CHANGES ON THIS SHEET MUST BE MADE OR CIRCLED IN Red. WITH DATE AND NAME OF PERSON MAKING CHANGE.

Date _____ Notes by _____ Chief Party _____ F.B. 243 PG. 109

Platted by McPherson	W. O. No. 999 D. S. O. No.
Date	Location T7N R8W
Map No. B-837	Surveyed by Boyers Party
Traced by Ward	Date March 4-1931
Date 1931 to Oct. 1933	Indexed A. C. Johnson

Intersections Made on True Section Lines with Random Lines

T7N R8W

109+65.79 from S FB 300-103

389.37 @ T70

389.34

O.K.

178-31-45
354-07-00

8 9

Set 1x2 by inter = 105+76.45 from S

11.05

CS Mon 2" I.P. BC Per CS 8732

17 16

90-35-15
362-21-00
90-35-15

Random line FB 300-104

T8N R8W

217+30.78 from S FB 300 105

32 33

67.06

CS Mon 2" I.P. BC per CS 8732

21.20

Set 1x2 by inter 216+63.72

5

4

90-34-00
362-16-00

98.49

1x2 = 322+~~95.90~~ from S FB 300-99 see pg 128

T8N R8W

31 32

6.36

1x2 by inter 322+~~89.57~~ 92.13 see pg 128

273.22

Fd CS Mon 2" I.P. BC per CS 8732

91-05-00

6 5

T70 273.43 @ 2.09 273.24 -.02 TC 273.22

T7N R8W

91-05-00
364-20-00
91-05-00

Note: ANY ADDITIONS OR CHANGES ON THIS SHEET MUST BE MADE OR CIRCLED IN Red. WITH DATE AND NAME OF PERSON MAKING CHANGE.

Do not extend notes this side of this line

RETURN TO LOS ANGELES COUNTY SURVEYOR

F.B. 243 Pg. 110 Chief Party Notes by _____ Date _____

W.S. 68, D-4

Fd 1x2 P.O.T. #19 216+08.00 Page 99

T64
255.12 @ 39'
= 255.10
.03 = 255.07

255.07

90-39-20 O.K.

90-39-15
362-37-30
90-39-22

Cont bottom pg 111

Set 1x2 by inter
P.O.T. #5 = 52+11.10
213+53.07 from S

Transit line Page 98, 99

349.96

T64
50.00 @ — 50.00
300.10 @ 1°27' = 300.00
350.00
— .04 TC = 349.96

Set S.W. at P.O.T. #4 = 48+61.14

T64
280.75 @ 3°30' = 280.22
97.00 @ — = 97.00
300.49 @ 1°00' = 300.44
300.06 @ 1°01' = 300.01
300.35 @ 1°00' = 300.30
300.43 @ 0°52' = 300.40
300.45 @ 0°42' = 300.43
300.00 @ — = 300.00
217.85

Set 1x2 P.O.T. #3 = 26+82.59

T64
680.52 @ — 680.44
— .08 TC

35.23
680.44
25.25

Set 1x2 P.O.T. #2 20+02.15

T64
1701.59 @ — 1701.40
— TC 19

1701.40

Set 1x2 P.O.T. #1 = 3+00.75

T64
300.79 @ — = 300.75
— TC 04

90°19'55" adj.
90-19-45

Fd CS Mon 2" I.P. 3C for Sec Cor CS 87 32
0+00 To East

Fd CS Mon for 1/4 Cor CS 87 32

90-19-45
361-19-00
90-19-45

T7N R8W
Sec 11

Set B.C. Conc mon. mkd. as shown, by Pen. 1 under & set 4x4 R.W. Stakes 3d H & S

COUNTY SURVEYOR
T7N
R8W
MONUMENT
Sec. Cor.
14

RETURN TO
LOS ANGELES COUNTY SURVEYOR

Do not extend notes this side of this line

Note: ANY ADDITIONS OR CHANGES ON THIS SHEET MUST BE MADE OR CIRCLED IN Red. WITH DATE AND NAME OF PERSON MAKING CHANGE.

Date _____ Notes by _____ Chief Party _____ F.B. 243 PG. 1N

Platted by McPherson	W. O. No. 999 D. S. O. No.
Date	Location T7N R8W
Map No. B-837	Surveyed by Boyers Party
~~Platting Ck'd~~ Traced by Wood	Date March 6
Date 1931 to Oct 1933	Indexed A. C. Johnson

Cont bottom pg 112.

Set 1X2 POT # 11 105+52.~~53~~ 49 ✓

T 56
28.93 @ —— = 28.93 ✓
300.99 @ 14.26 = 291.49 ✓
42.00 @ —— = 42.00 ✓
300.29 @ 25°07 = 271.90 ✓
40.86 @ 19°41 = 38.47 ✓
672.79 ✓
−11 TC = 672.68 ✓

Set SW&T P.O.T. # 10 → = 98+79.~~85~~ 81 ✓

T 56
149.39 @ —— = 149.39 ✓
300.30 @ 11°23 = 294.39 ✓
443.78 ✓
−.07 TC 443.71 ✓

Set 1X2 P.O.T. # 9 94+36 ~~14~~ 10 ✓

T 56
180.30 @ 2°33 = 180.12 ✓
269.89 @ 29.21 = 235.25 ✓
300.00 @ 17°03 = 286.82 ✓
298.30 @ 9°45 = 293.99 ✓
300.73 @ 6°30 = 298.80 ✓
1294.98 ✓
−.22 TC = 1294.76 ✓

Set 1X2 P.O.T. # 8 81+41.~~34~~ 34 ✓

T 56
118.86 @ 3°46 = 118.60 ✓
300.79 @ 2°41 = 300.46 ✓
150.00 @ 3°39 = 149.70 ✓
241.95 @ 7°03 = 240.12 ✓
300.27 @ 5°54 = 298.68 ✓
300.00 @ 00 = 300.00 ✓
1407.56 ✓
−.24 TC 1407.32 ✓ 02 ✓

Set SW&T POT # 7 = 67+34 ~~06~~

T 64
165.04 @ —— = 165.04 ✓
300.32 @ 4°50 = 299.25 ✓
464.29 ✓
−.05 = 464.24 ✓

Set SW&T P.O.T. # 6 = 62+69.~~43~~ 78 ✓

T 64
211.23 @ 4.37 = 210.55 ✓
300.74 @ 2°51 = 300.37 ✓
297.21 @ 8°36 = 293.87 ✓
254.12 @ 1°43 = 254.01 ✓
1058.80 ✓
−.12 TC = 1058.68 ✓

P.O.T. # 5 = 52+11.10 ✓

Con from top pg 110

Set B.C. Conc. Mon. mkd. as shown, by Por. 0.4' above grnd. & put rock md. around it on account of being near wash

Point on Rock

Set B.C. Conc mon. mkd. as shown, by Por. 0.4' above ground & set rock md. around it.

Note: ANY ADDITIONS OR CHANGES ON THIS SHEET MUST BE MADE OR CIRCLED IN Red. WITH DATE AND NAME OF PERSON MAKING CHANGE.

Do not extend notes this side of this line

W.T. 68, D-4

RETURN TO LOS ANGELES COUNTY SURVEYOR

F.B. 243 Pg. 112 Chief Party Notes by Date

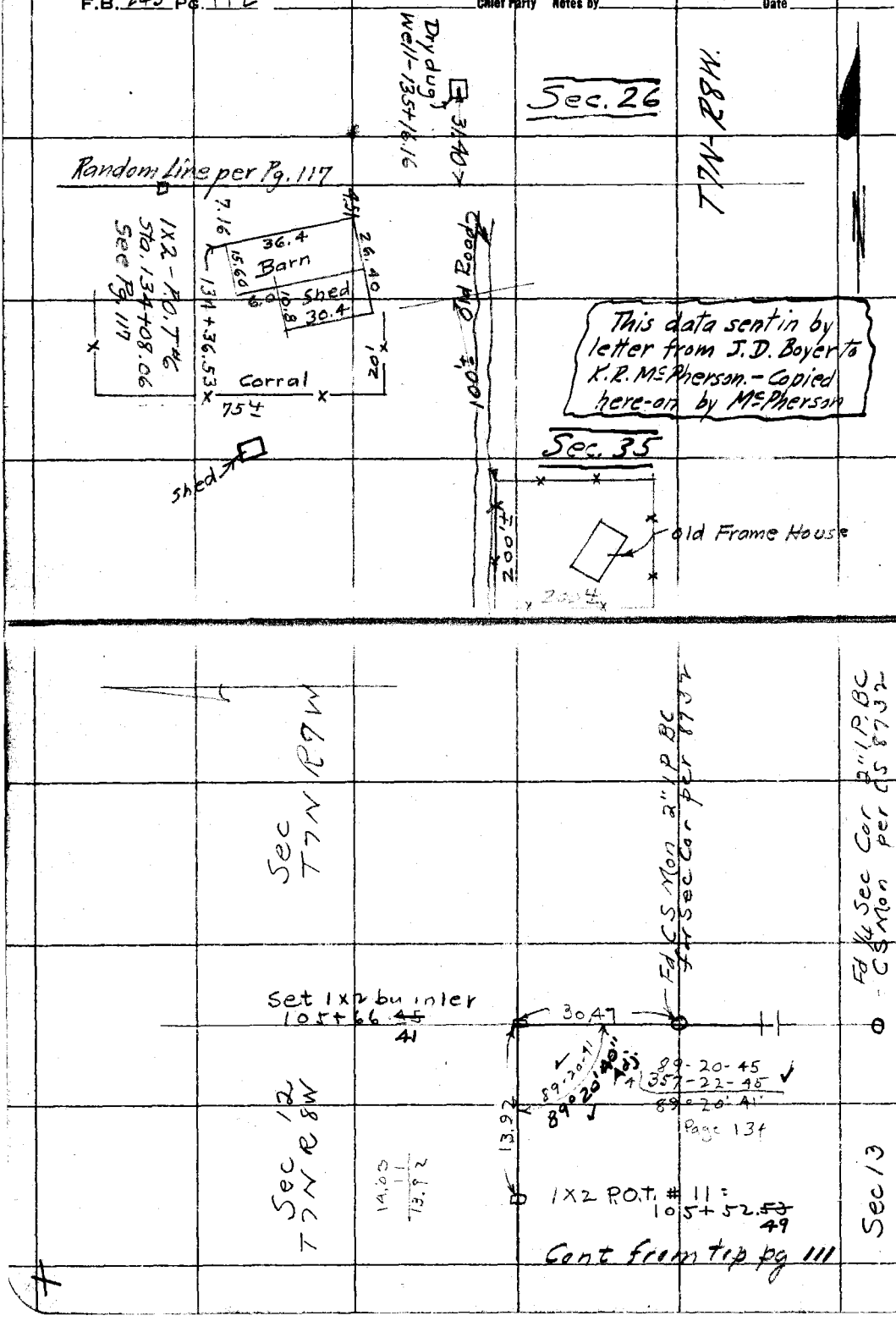

RETURN TO
LOS ANGELES COUNTY SURVEYOR

Do not extend notes this side of this line

Note: ANY ADDITIONS OR CHANGES ON THIS SHEET MUST BE MADE OR CIRCLED IN Red. WITH DATE AND NAME OF PERSON MAKING CHANGE.

Date _____ Notes by _____ Chief Party _____ F.B. 243 PG. 1X3

Platted by McPherson	W. O. No. 999 D. S. O. No.
Date	Location T7N R8W
Map No. B-837	Surveyed by L D Boyer's Party
Traced by Wood	Date March 9-1931
Date 1931 to Oct. 1933	Indexed A. C. Johnson

53+41.~~77~~ 53
90-27.45
361-51-00
90-27.45

Cont bottom pg 114
Transit line Page 82
Set 1x2 by inter POT#2
= 53+33.86 from S ✓
= 53+19.~~87~~ 58 W

40.67 Fd old orig also see pg 82

21.95

Fd 1x2 P.O.T. #4 See pg 82
52+26.58 from S ✓

107.28

2777.~~47~~ 30

T72
1876.49 @ 0°00 = 1876.49 ✓
300.60 @ 1°30 = 300.50 ✓
300.51 @ 0 38' = 300.49 ✓
300.00 @ — = 300.00 ✓
2777.~~58~~ 48 ✓
.18 TC = 2777.~~47~~ 30 ✓

34+42.00 Road
Traveled

T7N R8W
Sec 30

20.10 ✓

Set B.C. Conc Mon. mkd. as shown. 1' under & 4x4 RW stakes 30' NoS by por

COUNTY SURVEYOR
T7N
R8W 30
31
1/4 Sec Cor
MONUMENT

98.10 ✓

Set 1x2 POT#1 = 25+42.~~35~~ 28

Sec 31

2542.~~35~~ 28 ✓

T72
442.28 @ — = 442.28 ✓
300.30 @ 1°36 = 300.18 ✓
300.00 @ — = 300.00 ✓
300.13 @ 1°43 = 299.99 ✓
1200.00 @ — = 1200.00 ✓
2542.45 ✓
.17 TC = 2542.~~35~~ .28

Traveled Road

6+85.00

89-03-30 ✓
356-13-30
89-03-22

89-03-22
89°03'25" Adj.

Fd CS Mon 2" I.P. BC Per CS 87.32

0+00 To East Sec line

Fd CS Mon 2" I.P. in Con for 1/4 Cor

T7N R9W
Sec 25

Sec 36

Note: ANY ADDITIONS OR CHANGES ON THIS SHEET MUST BE MADE OR CIRCLED IN Red. WITH DATE AND NAME OF PERSON MAKING CHANGE.

W.S. 68, B-5

Do not extend notes this side of this line

RETURN TO
LOS ANGELES COUNTY SURVEYOR

F.B. 243 Pg. 114 Chief Party Notes by Date

W.S. 68, C-5

Fd CS Mon 1/4 Cor

Fd CS Mon 2" I.P. BC in Con for Sec Cor 107+43 ~~53~~ from W

Sec line 29

Fd CS Mon 2" I.P. BC for 1/4 Sec Cor

Sec line

~~88-50-15~~
~~355-21-00~~

88°50'15"
88 49 50 Adj.

89-55-45
89°55'50 Adj.

89-55-45
359-43-00
89-55-45

Returned See Pg 93

2764.14

2764.33 @ +70 2764.14
-.21 TC

Set B.C. Conc. Mon mkd. as shown l'under & 4x4 RW stakes 30' out N & S - Por. Dist.

COUNTY SURVEYOR
T7N
29
32
1/4 Sec Cor
MONUMENT

900
20.35

T7N R3W
Sec 29

63.26

Sec 32

Set 1x2 P.O.T. # 4 = 79 + 79.~~39~~ 15

617.63

+74
617.66 = 617.63
-.03 TC

Set 1x2 P.O.T. # 3 = 73 + 61.~~76~~ 52

2041.94

T74 =
2042.04 = 2041.94
-.10 TC

Fd 1x2 #5 Page 82

90-27-45
361 51-00

90-27-45 o.k.

1x2 P.O.T. # 2 = 53 + 19.~~82~~ 58

Transit line Page 82

Cont. from top pg 113

RETURN TO
LOS ANGELES COUNTY SURVEYOR

Do not extend notes this side of this line

Note: ANY ADDITIONS OR CHANGES ON THIS SHEET MUST BE MADE OR CIRCLED IN Red. WITH DATE AND NAME OF PERSON MAKING CHANGE.

Date _____ Notes by _____ Chief Party _____ F.B. 243 Pg. 115

Platted by McPherson	W. O. No. 999 D. S. O. No.
Date	Location T7N R8W
Map No. B-837	Surveyed by J D Boyer's Party
Plotted by Wood	Date March 10-31
Date 1931 to Oct 1933	Indexed A. C. Johnson

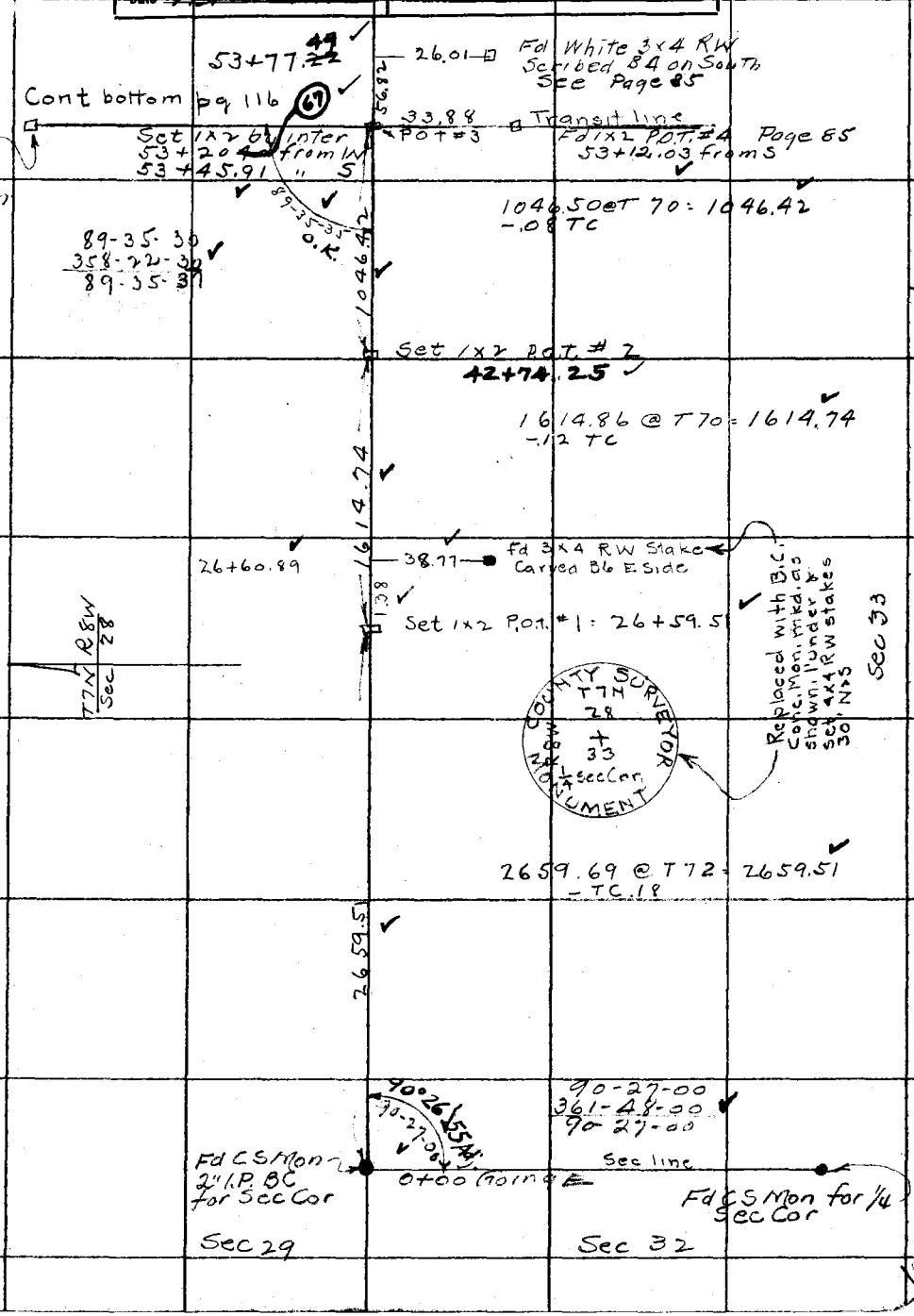

Note: ANY ADDITIONS OR CHANGES ON THIS SHEET MUST BE MADE OR CIRCLED IN Red. WITH DATE AND NAME OF PERSON MAKING CHANGE.

Do not extend notes this side of this line

W.S.68, C-5

RETURN TO LOS ANGELES COUNTY SURVEYOR

F.B. 243 PG. 116 Chief Party Notes by Date

Cont bottom pg 117

Set 1x2 by inter
53+60.40 from S
107+~~38.80~~ 39.10
Transit line Page 89

POT #6
39.02

Fd 1x2 POT # C
See pg 88 53+21.42 from S

89-45-30
359-02-00
89-45-30

89-45-30
89°45'35 Adj

1x2 B
Page 88

2666.89 T70 = 2666.68
-.21 TC

2666.68

COUNTY SURVEYOR
T7N
27
+
34
R8W
1/4 Sec Cor
MONUMENT

Replaced with B.C. Conc. Mon mkd. as shown 11 under & set 1x4 RW stake

T7N R8W
Sec

80+~~[illegible]~~ 95.53
34.77
23.11

Fd 3x4 RW
Scribed B3 S side

Set 1x2 P.O.T. # 4 80+72.~~15~~ 42

2751.75

2751.97 T70 = 2751.75
-.22 TC

1x2 POT. 53+20.~~40~~ 67
#3

Cont from top pg 115

W.S. 68, C-5

RETURN TO
LOS ANGELES COUNTY SURVEYOR

Do not extend notes this side of this line

Note: ANY ADDITIONS OR CHANGES ON THIS SHEET MUST BE MADE OR CIRCLED IN Red. WITH DATE AND NAME OF PERSON MAKING CHANGE.

Date _____ Notes by _____ Chief Party _____ F.B. 243 PG. 117

Platted by McPherson	W. O. No. 999 D. S. O. No.
Date	Location T7N R8W
Map No. B-837	Surveyed by J.D. Bowers Party
Traced by Wood	Date March - 10 - 31
Date 1931 to Oct 1933	Indexed A. C. Johnson

G H Nichols
G.W. Schaefer Tr
J. Paul Pierce Hc
G R Heim Rc

Cont bottom pg 118

Fd 1x2 Pot # 4
53 + 64.4 51 See pg 95
9.83

Set 1x2 by inter Pot # 7
160 + 51.4 from W
53 + 54.68 " S
Transit line

Fd 1x2 # 3
Page 95

90-13-00
360-57-00
90-13-00

90-13-00
90°12'55" adj

Set B.C. Conc. Mon. mkd as shown, by Por. flush & set 4x4 RW stakes 42.43' NE & SE

COUNTY SURVEYOR
T7N
26
+
35
1/4 Sec Cor
R8W
MONUMENT

2643.31

2643.44 T74 : 2643.31
-.13 TC

Dug Well dry 31.40

Well = 135 + ~~15.89~~ 16.16'

23.71

[See Top of Pg. 112 for additional Ties to Topog.]

Frame barn
Shed
26.40
30.40
36.40
10.80
6.00
15.60
7.16
28.47

108.10
71.06
4.51

to El Mirage
Traveled Road

Barn : 134 + 36.~~26~~ 53

Set 1x2 P.O.T. # 6 : 134 + ~~09.79~~ 08.06

Road : 133 + 57.79

T7N R8W
Sec 26

Sec 35

to Lancaster

2669.10 @ T74 : 2668.96
-.14 TC :

2668.96

108 + 11.~~44~~ 38

41.67 Fd old Juniper Stake See pg 88

72.28

P.O.T. # 5 = 107 + ~~38.80~~ 39.10

Cont from top pg 116

Note: ANY ADDITIONS OR CHANGES ON THIS SHEET MUST BE MADE OR CIRCLED IN Red. WITH DATE AND NAME OF PERSON MAKING CHANGE.

W.S. 68, D-5

Do not extend notes this side of this line

RETURN TO
LOS ANGELES COUNTY SURVEYOR

F.B. 243 PG. 118 Chief Party Notes by Date

W.S. 68, D-5

RETURN TO LOS ANGELES COUNTY SURVEYOR

Do not extend notes this side of this line

Notes: ANY ADDITIONS OR CHANGES ON THIS SHEET MUST BE MADE OR CIRCLED IN Red. WITH DATE AND NAME OF PERSON MAKING CHANGE.

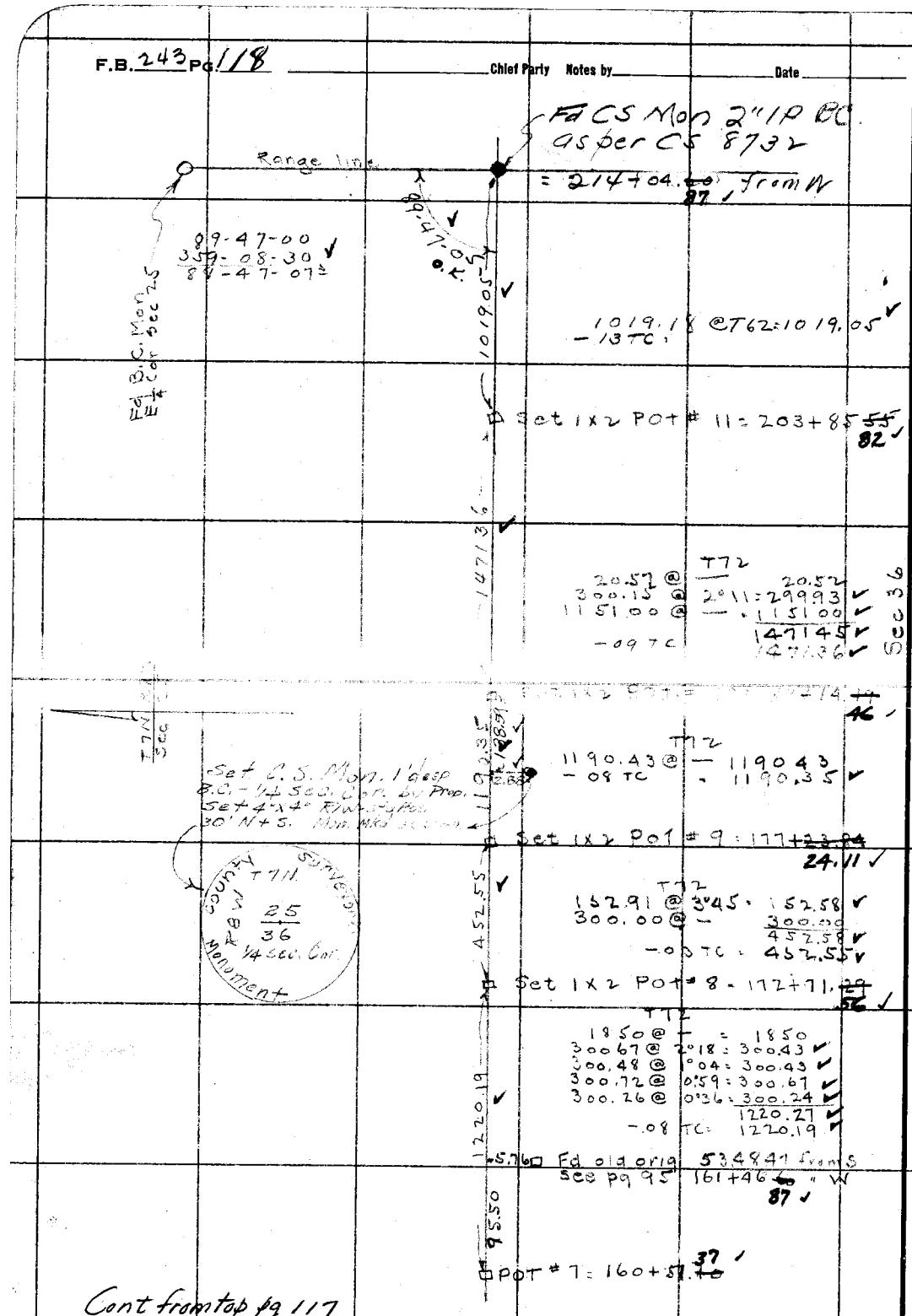

Date _____ Notes by _____ Chief Party _____ F.B. 243 Pg. 119

Platted by McPherson	W. O. No. 990 O. S. O. No.
Date	Location T7N R8W
Map No. B-837	Surveyed by Bowers-Parly
Traced by Wood	Date 3/11-31
Date 1931 to Oct 1933	Indexed A. C. Johnson

Cont bottom pg 120

Set 1x2 by inter. = 53+65.76 from W = 106+57.99 S

90-57-45 / 90°58'05" Adj

P.O.T. #8 105+08.06 from S pg 83

149.03

Transit line

POT #4

3+65.31 from W

69.75

Fd old 3x3 Stake See pg 83 = 105+87.37 from S

90-57-45
363-51-00
90-57-45

Fd 1x2 #9 Page 83

T72
76.13 @ — 76.13

Set 1x2 P.O.T. #3 = 5289.63

Set B.C. Conc. Mon mkd as shown 1' under & 4x4 RW stakes 30' out N+S 2-24-32 JDB

COUNTY SURVEYOR T7N R8W 19 30 ¼ Sec Cor MONUMENT

34.64

T72
2431.30 @ — = 2431.30
300.39 @ 10°59 = 300.21
2731.51
-.18 TC = 2731.33

Traveled Road =

Sec 30

T7N R8W Sec 19

Set 1x2 P.O.T. #2 = 25+58.30

25+48.66
Fd old 2x3 pine Stake. Standing

160.78

T72
112.66 @ — = 112.66
300.62 @ 6°06 = 298.92
300.00 @ — = 300.00
264.42 @ 4°08 = 263.73
300.51 @ 7°22 = 298.03
71.99 @ 0°00 = 71.99
300.44 @ 14°31 = 290.85
98.00 @ 14°17 = 94.97
1731.15
-.12 TC = 1731.03

Set 1x2 POT #1 = 8+27.27

T72
18.10 @ 0°00 = 18.10
227.80 @ 20°08 = 213.88
300.97 @ 11°24 = 295.03
300.34 @ 0°50 = 300.31
827.32
-.05 TC = 827.27

88-33-00
354-12-15
88-33-03

Fd CS Mon 2" Pin Cor for ¼ Sec Cor Per CS 8732

Sec. line

Fd CS Mon 2" I.P. BC in Con for Sec Cor per CS 8732

Note: ANY ADDITIONS OR CHANGES ON THIS SHEET MUST BE MADE OR CIRCLED IN Red. WITH DATE AND NAME OF PERSON MAKING CHANGE.

W.S. 68, B-5

Do not extend notes this side of this line

RETURN TO LOS ANGELES COUNTY SURVEYOR

F.B. 243 Pg. 120 Chief Party Notes by Date

W.S. 68 C-5

Fd CS Mon 2" I.P. BC in Con for 1/4 Cor per CS 8732

Fd CS Mon 2" I.P. BC in Con per CS 8732 = 107 + 24.33

Sec line

Sec line

Fd CS Mon 1/4 Cor

89-01-15
356-05-15
89-01-19

Page 93

91-40-30
366 41-45
91-40-26

Page 93

Sec line

2715.00

T74
14.93 @ 0°00' = 14.93
300.43 @ 2°12' = 300.21
2400.00 @ 0°00' = 2400.00
2715.14
-.14 TC = 2715.00

Set 4x4 R.W.

Set BC Mon mkd. as shown under by par

1/4 Sec. Cor

Set 1x2 POT. 80+09.33

T7N R8W Sec 20

Sec 29

2643.67 @ T76 = 2643.57
-.10 TC

2643.57

POT# = 53+65.76 from W

Cont from top pg 119

RETURN TO
LOS ANGELES COUNTY SURVEYOR

Do not extend notes this side of this line

Note: ANY ADDITIONS OR CHANGES ON THIS SHEET MUST BE MADE OR CIRCLED IN Red. WITH DATE AND NAME OF PERSON MAKING CHANGE.

Date _____ Notes by _____ Chief Party _____ F.B. 243 Pg. 121

Plotted by McPherson	W. O. No. 999 D. S. O. No.
Date	Location T7N R8W
Map No. B-837	Surveyed by Boyers Party
Traced by Wood	Date March 12-1931
Date 1931 to Oct. 1933	Indexed A. C. Johnson

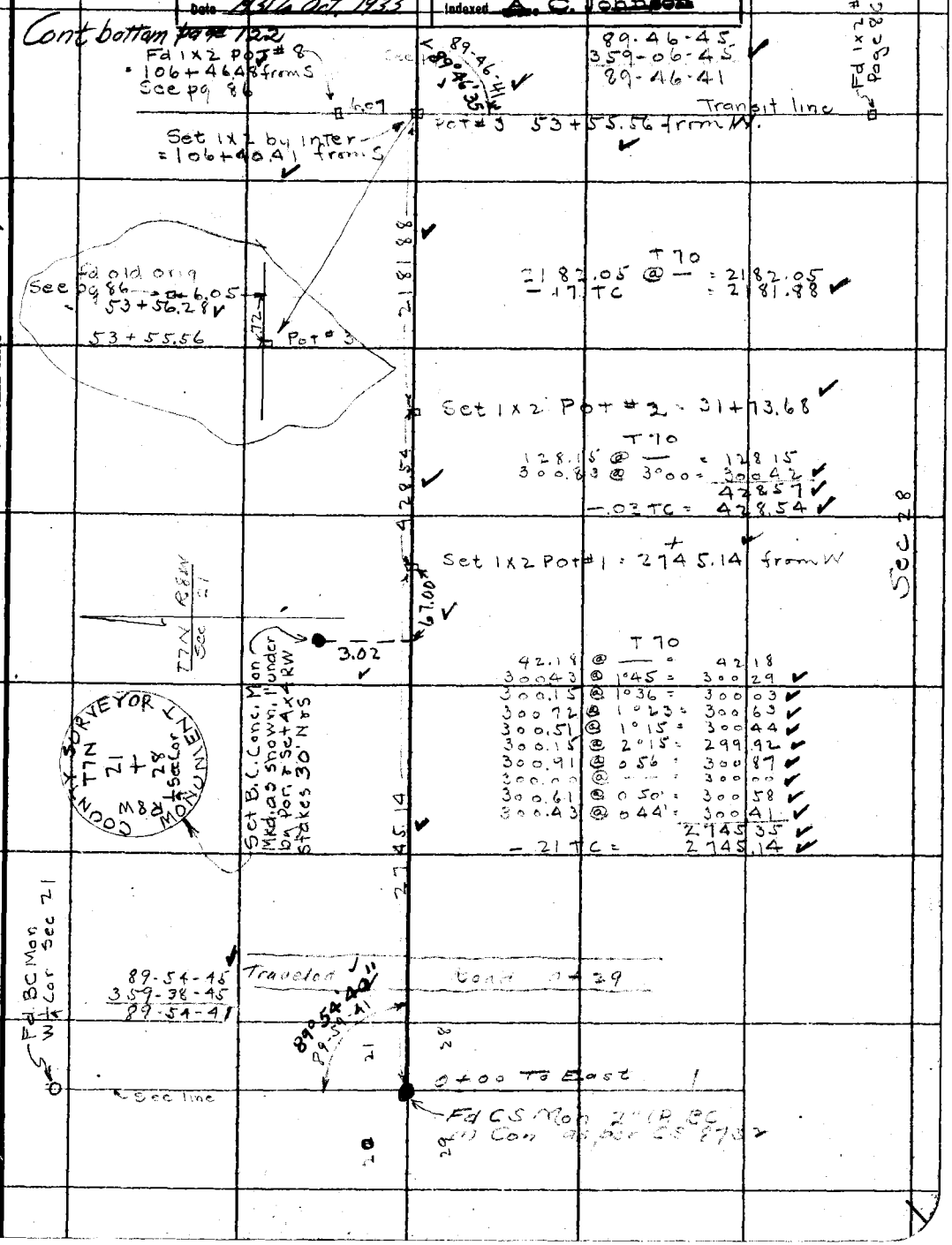

Note: ANY ADDITIONS OR CHANGES ON THIS SHEET MUST BE MADE OR CIRCLED IN Red. WITH DATE AND NAME OF PERSON MAKING CHANGE.

Do not extend notes this side of this line W.S.68, C-5

RETURN TO LOS ANGELES COUNTY SURVEYOR

F.B. 243 Pg. 122 _____ Chief Party Notes by _____ Date _____

Cont bottom page 123

Set 1x2 by inter
108 + 34.07' from W
106 + 72.75 S

Fd 1x2 POT# 8 Page 89
106 + 05.~~38~~ 40 from S

67.35
POT# 6

89-34-30
358-18-00
89-34-30
89°34'35" Adj.

Set BC Mon for Sec Cor
by Por See Page 91

31.72

58.84

Fd 2x4 Pine Stake
See page 89
106 + 86.93 from W

Traveled Road 105 + 33.4

COUNTY SURVEYOR
T7N
22
+
27
R8W
1/4 Sec Cor
MONUMENT

Set B.C. Cone
Mon. mkd as
shown, by Por.
1' under + Set
4x4 RW Stakes
30' N + S

2780.04

T72
161.14 @ — = 161.14
300.22 @ 1°29 = 300.12
900.00 @ — = 900.00
300.22 @ 0°59 = 300.18
218.00 @ — = 218.00
300.00 @ — = 300.00
300.00 @ — = 300.00
300.84 @ 1°11 = 300.78
2780.22
2780.04

12.83

.18

T7N R8W
Sec 22

Sec 27

Set 1x2 POT# 5: 80 + 54.03

23.37

24.73 Fd old 2x4 Pine
Stake: 80 + ~~29.3~~ 30.66 from W

T72°
18.04 @ — = 18.04
300.00 @ — = 300.00
300.43 @ 1°10 = 300.37
300.41 @ 0°42 = 300.39
918.80
-06 TC = 918.74

918.74

Set 1x2 POT# 4: 71 + 35.29

T72
1779.84 = 1779.73
-11 TC

1779.73

1x2 POT# 3: 53 + 55.56

Cont from top page 121

W.S.68, C-5

RETURN TO
LOS ANGELES COUNTY SURVEYOR

Do not extend notes this side of this line

Note: ANY ADDITIONS OR CHANGES ON THIS SHEET MUST BE MADE OR CIRCLED IN Red. WITH DATE AND NAME OF PERSON MAKING CHANGE.

Date _____ Notes by _____ Chief Party _____ F.B. 243 PG. 123

Platted by McPherson	W. O. No. 999 D. S. O. No.
Date	Location T7N R8W
Map No. B-837	Surveyed by Boyers Party
Traced by Wood	Date March 12 - 1931
Date 1931 To Oct. 1933	Indexed A. C. Johnson

Cont bottom page 124

Set 1x2 by inter Pot #9 = 106 + 83.9 S from S x 161 + 03.34 W

Fd 1x2 Pot #8 Page 96 = 106 + 16.~~56~~ 66

67.29

Tran line

177.93 @ 0.90

44-19-15
88-38-30
44-19-15

Fd 2x2 #9 Page 91

89-58-15
359-53-30
89-58-20
89° 58' 05" Adj.

127.39

124.31

Fd 2x3 Pine Stake 159+76.04

2300.73

5269.27

T72°
2300.88 @ — = 2300.73
-.15 TC

Set B.C. Conc. Mon mkd. as shown, by Por., 1½' under, & set 4x4 RW Stakes 30' N & S

COUNTY SURVEYOR T7N R8W 23 26 Sec. Cor. MONUMENT

Sec 26

T7N R8W Sec 23

Set 1x2. P.O.T. # 8 = 138+02.~~69~~ 61

T72
171.19 @ — = 171.19
300.21 @ 54' = 300.17
471.36
-.03 TC = 471.33

10.72

471.33

172.32

Set 1x2 P.O.T. # 7 = 133+31.28

1.38

91.37

fd 2x3 Pine Stake 133+29.~~88~~ 90

2497.21

2497.37 @ T72 = 2497.21
-.16 TC =

P.O.T. #6 = 108+34.07

Cont bottom page 122

Note: ANY ADDITIONS OR CHANGES ON THIS SHEET MUST BE MADE OR CIRCLED IN Red. WITH DATE AND NAME OF PERSON MAKING CHANGE.

W.S.68, D-5

Do not extend notes this side of this line

RETURN TO LOS ANGELES COUNTY SURVEYOR

F.B. 243 Pg. 124 Chief Party Notes by Date

W.S. 68, D-5

SAN BERNARDINO COUNTY

Sec line

Fd CS Mon 2" I.P. in Con BC per CS 8732 = 214+57.04 ✓

Fd BC Conc Mon E¼ Cor Sec 24

89-58-00 ✓
3 59-52-30
89-58-07
89° 58'05" Adj.

L. A. COUNTY

COUNTY SURVEYOR T7N 24 + 25 Sec. Cor R8W MONUMENT

Set B.C. Conc. Mon. mkd. as shown, l'under by Por. & set 4X4 RW stakes 30' N&S

5.14

269650

79.02

T72
2396.33 @ — = 2396.33
300.46 @ 1°39 = 300.34 ✓
2696.67 ✓
-17 TC = 2696.50 ✓

Set 1X2 POT# 14 = 187+60.54

Sec 25

T72
[illegible] ✓
-.01 TC = 201.44 ✓

Set 1X2 POT# 13 = 185+59.~~08~~ 10

T70
194.58 @ — = 194.58
300.55 @ 0°27 = 300.54 ✓
495.12 ✓
-.04 TC = 495.08 ✓

495.08

Set 1X2 POT# 12 180+64.02

T70
772.89 @ — = 772.89
-.06 TC = 772.83 ✓

772.83

Set 1X2 POT# 11 = 172+91.19

T70
187.62 @ 3°03 = 187.35 ✓
600.00 @ — = 600.00
787.35 ✓
-.06 TC = 787.29 ✓

787.29

Set 1X2 POT# 10 = 165+03.~~88~~ 90

T70
100.28 @ — = 100.28
300.35 @ 0°53 = 300.31 ✓
400.59 ✓
-.03 TC = 400.56 ✓

400.56

Fd Rock md See pg 96
162+22.07

118.73

10.28

1X2 POT# 9 = 161+03.34 from W

T7N R8W Sec

Cont from top page 123

RETURN TO LOS ANGELES COUNTY SURVEYOR

Do not extend notes this side of this line

Notes: ANY ADDITIONS OR CHANGES ON THIS SHEET MUST BE MADE OR CIRCLED IN Red. WITH DATE AND NAME OF PERSON MAKING CHANGE.

Date _____ Notes by _____ Chief Party _____ F.B. 243 Pg. 125

Platted by McPherson
Date _____
Map No. B-837
Plotted by Wood
Date 12/2 Oct. 1933

W. O. No. 999 D. S. O. No. _____
Location T7NR 8W
Surveyed by Boyers Party
Date March 18-1931
Indexed A. C. Johnson

Re chain

Fd CS Mon 2" I.P. BC
as per CS 8732
54 + 00.33

34 3 33 4

2699.02

2699.23 T70 = 2699.02
- 21 TC

T7N R8W
Sec 33

Sec 4 T6N R 8W

Fd CS Mon 2" I.P. in Con
for 1/4 sec Cor per CS 8732
= 27+01.31

2701.31

2701.52 T70 = 2701.31
- 21 TC

33 4 5 3Y

Fd CS Mon 2" I.P. BC
as per CS 8732

Notes: ANY ADDITIONS OR CHANGES ON THIS SHEET MUST BE MADE OR CIRCLED IN Red. WITH DATE AND NAME OF PERSON MAKING CHANGE.

W.S. 68, C-6

Do not extend notes this side of this line

RETURN TO
LOS ANGELES COUNTY SURVEYOR

F.B. 243 PG. 126 Chief Party Notes by Date

W.S. 68, D-6

Rechain

36

35

Fd CS Mon 2" I.P. BC
Per CS 8732
= 53+54.64

267642 + 70 = 2676.21
-.21 TC

2676.21

T7N R8W
Sec 35

Fd CS Mon
2" I.P. in Conc 2678.43

Sec 2 T6N R8W

2678.64 + 70 = 2678.43
-.21 TC

2678.43

35

2

Fd CS Mon 2" I.P. BC
per 8732

34

3

RETURN TO
LOS ANGELES COUNTY SURVEYOR

Do not extend notes this side of this line

Note: ANY ADDITIONS OR CHANGES ON THIS SHEET MUST BE MADE OR CIRCLED IN Red. WITH DATE AND NAME OF PERSON MAKING CHANGE.

Date _____ Notes by _____ Chief Party _____ F.B. 243 PG. 127

Platted by McPherson	W. O. No. 999 D. S. O. No.
Date	Location T7N R8W
Map No. B-837	Surveyed by Bayers Party
~~Platting Ck'd~~ Traced by Wood	Date March 19-1931
Date 1931 to Oct 1933	Indexed A. C. Johnson

Note: ANY ADDITIONS OR CHANGES ON THIS SHEET MUST BE MADE OR CIRCLED IN Red. WITH DATE AND NAME OF PERSON MAKING CHANGE.

Do not extend notes this side of this line W.S.68, D-6 & E-6

RETURN TO LOS ANGELES COUNTY SURVEYOR

T7N R7W SBCo

T6N R7W SBCo

31 6

Fd CS Mon 2" I.P. BC 53+54.32
CS 8732

36 1

Rechain

T90
30.41 @ — 30.41
300.78 @ 0°44 = 300.76 ✓
755.00 @ — 755.00 ✓
301.02 @ 1°23 = 300.93
300.00 @ — = 300.00 ✓
300.06 @ 2°08 = 299.85 ✓
690.17 @ — = 690.17
2677.~~10~~ 12
+.14 TC = 267~~6.96~~ 7.26

7.26 267~~6.96~~

1½" Pipe in Conc, no B.C.
Fd CS Mon ~~2" I.P. BC~~ = 26+77.06
per CS 8732 for ½ Cor

T7N R8W Sec 36

471.05 ✓

T90
471.02 @ 0°00 = 471.05 ✓
+.03 TC

Sec 1 T8N R8W

Fd 1X2 = 22+06.01

T90
105.71 @ 6°12 = 105.09
300.22 @ 2°31 = 299.94 ✓
300.67 @ 2°51 = 300.30 ✓
300.31 @ 1°27 = 300.21 ✓
300.03 @ 2°14 = 299.80 ✓
300.45 @ 1°23 = 300.36 ✓
300.23 @ 0°45 = 300.20 ✓
300.00 @ 0°00 = 300.00 ✓
~~2206.00~~ 2205.90
-.11 TC = 2206.01

2206.01

36 1

Fd CS Mon 2" I.P. BC
CS 8732

35 2

F.B. 243 Pg. 128 Chief Party Notes by Date

Fd 1x2 322+98.49

636

Set 1x2 b. inter
See pg 109
322+92.13

273.22

CS Mon
See pg 109

1764.44

T80
1764.46 = 1764.44
-.02 TC

Fd 1x2 305+27.69

1315.50

T78
115.12 @ 0°00 = 115.12
300.00 @ 1°15 = 299.93
300.00 @ —— = 300.00
300.61 @ 2°08 = 300.40
300.33 @ 2°19 = 300.08
1315.53
-.03 TC = 1315.50

Fd 1x2 = 292+12.19

T7N 158W
Sec 6

Sec 5

Rechain of Transit line 3300-99

1897.87

T78
300.08 @ 1°54 = 299.92
300.22 @ 0°42' = 300.20
300.09 @ —— = 300.09
300.05 @ 0°16 = 300.05
697.66 @ —— = 697.66
1897.92
-.05 TC = 1897.87

Fd 1x2 273+14.36

T78
165.16 @ —— = 165.16
300.22 @ 0°54' = 300.12
465.28
-.01 TC 465.27

465.27

Fd 1x2 inter see page 101
= 268+49.03 from 5

RETURN TO
LOS ANGELES COUNTY SURVEYOR

Do not extend notes this side of this line

Note: ANY ADDITIONS OR CHANGES ON THIS SHEET MUST BE MADE OR CIRCLED IN Red. WITH DATE AND NAME OF PERSON MAKING CHANGE.

Date _____ Notes by _____ Chief Party _____ F.B. 243 Pg. 129

Platted by McPherson	W. O. No. 999 D. S. O. No.
Date	Location T7N R8W
Map No. B-837	Surveyed by Boyers Party
Traced by Wood	Date March 17-1931
Date 1931 & Oct 1933	Indexed C. Johnson

Sec 1 Sec 6

Fd C S Mon 2" I.P. BC per C S 8932 = 53+54.37

Rechain

T7N R8W Sec 12

26+74.95

274.89	@	—	=	274.89
300.63	@	2°12	=	300.41
300.37	@	1°44	=	300.23
300.29	@	2°43	=	299.95
300.69	@	1°45	=	300.57
300.32	@	3°01	=	299.86
300.37	@	2°25	=	300.10
300.22	@	2°25	=	299.95
300.65	@	5°33	=	299.24
				2675.20
		— 25 TC.		2674.95

T7N R7W Sec 7

1/4 Sec. Cor. - Set C.S. Mon here See Pg. 134

Fd C S Mon Whit. Cor = 26+74.44

4.98

Set Rock Marked 1/4 Sec = 26+79.42

See Page 134

T6S

26+43.97

166.66	@	3°58	=	166.26
401.06	@	0°00	=	401.06
300.90	@	3°32	=	300.33
300.06	@	18°20	=	284.83
192.83	@	2°54	=	192.58
280.62	@	13°15	=	278.15
170.21	@	18°30	=	169.41
147.35	@	2°23	=	147.22
300.35	@	44°33	=	299.40
120.06	@	17°28	=	119.52
44.77	@	39°04	=	34.76
290.00	@	22°06	=	268.69
				2644.21
		— 24 TC.		2643.97

Random from West Page 112

Fd 1x2 See Pg 112 = 0+30.47

30.47

Fd C S Mon 2" I.P. B.C. as per C S 8932

Sec 13 Sec 18

Notes: ANY ADDITIONS OR CHANGES ON THIS SHEET MUST BE MADE OR CIRCLED IN Red. WITH DATE AND NAME OF PERSON MAKING CHANGE.

W.S. 68, E-9

Do not extend notes this side of this line

RETURN TO LOS ANGELES COUNTY SURVEYOR

F.B. 243 PG. 130 Chief Party Notes by Date

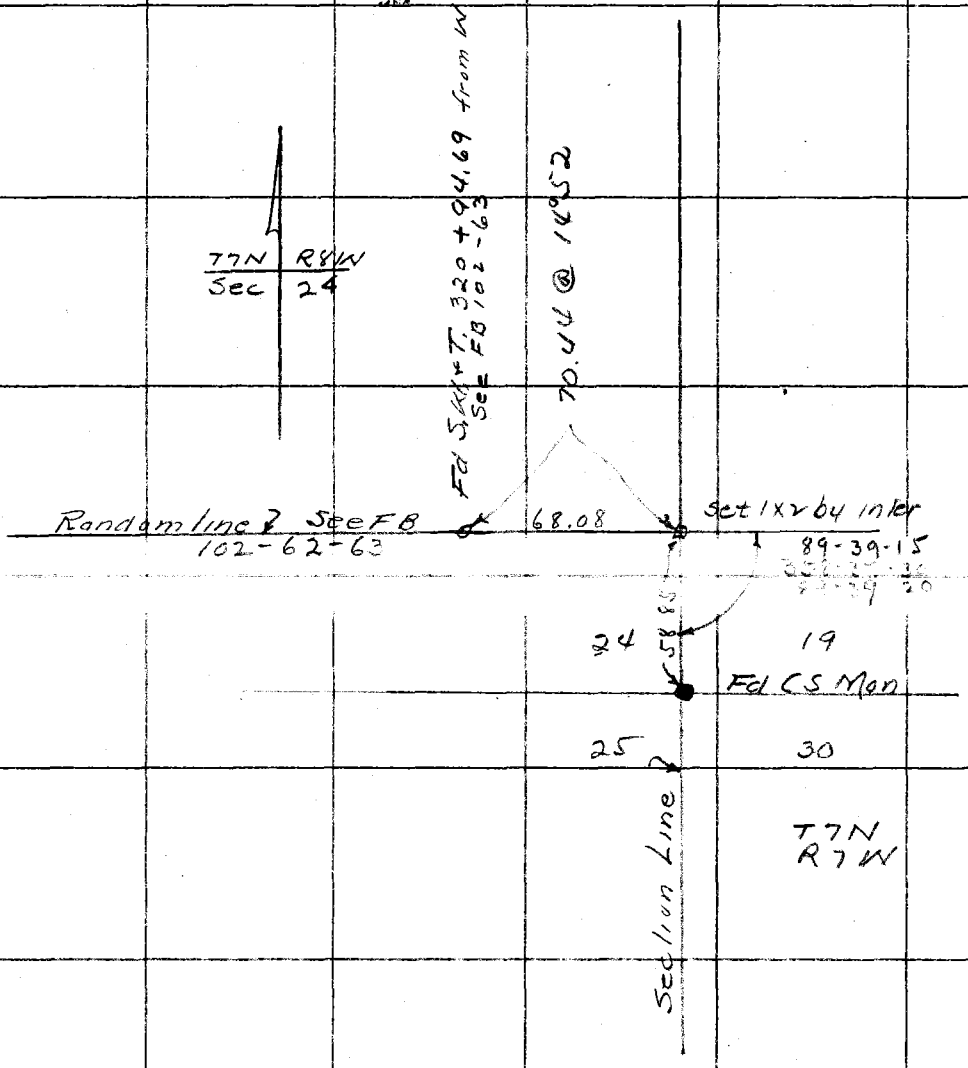

RETURN TO
LOS ANGELES COUNTY SURVEYOR

Do not extend notes this side of this line

Note: ANY ADDITIONS OR CHANGES ON THIS SHEET MUST BE MADE OR CIRCLED IN Red. WITH DATE AND NAME OF PERSON MAKING CHANGE.

Date _____ Notes by _____ Chief Party _____ F.B. 243 Pg. 131

Platted by McPherson	W. O. No. 999 D. S. O. No.
Date	Location T7N R8W
Map No. B-837	Surveyed by Boyer Party
Traced by Wood	Date March 20-1931
Date 1931 to Oct 1933	Indexed A. C. Johnson

24 19
FdCS Mon = 53+46.55
25 30

Rechain

T7N R8W
Sec 25

2673.63

T58
300.77 @ 1°40 = 300.64 ✓
2100.00 @ —— = 2100.00 ✓
273.45 @ 1°00 = 273.41 ✓
2674.05 ✓
−42 TC = 2673.63 ✓

T7N R7N
Sec 30

FdCS Mon = 26+72.92

2672.92

T58
765.00 @ —— = 765.00 ✓
300.93 @ 2°29 = 300.65 ✓
22.70 @ —— = 22.70 ✓
300.00 @ —— = 300.00 ✓
300.45 @ 2°09 = 300.24 ✓
300.00 @ —— = 300.00 ✓
300.31 @ 1°42 = 300.18 ✓
300.01 @ 2°10 = 299.80 ✓
84.77 @ —— = 84.77 ✓
2673.34 ✓
−42 TC = 2672.92 ✓

25 30
FdCS Mon
36 31

Note: ANY ADDITIONS OR CHANGES ON THIS SHEET MUST BE MADE OR CIRCLED IN Red. WITH DATE AND NAME OF PERSON MAKING CHANGE.

W.S. 68, E-5

Do not extend notes this side of this line

RETURN TO
LOS ANGELES COUNTY SURVEYOR

RETURN TO
LOS ANGELES COUNTY SURVEYOR

Note: ANY ADDITIONS OR CHANGES ON THIS SHEET MUST BE MADE OR CIRCLED IN Red. WITH DATE AND NAME OF PERSON MAKING CHANGE.

W.S.68, C-6 & D-6

Do not extend notes this side of this line

Date

Chief Party Notes by

F.B. 243 PG. 132

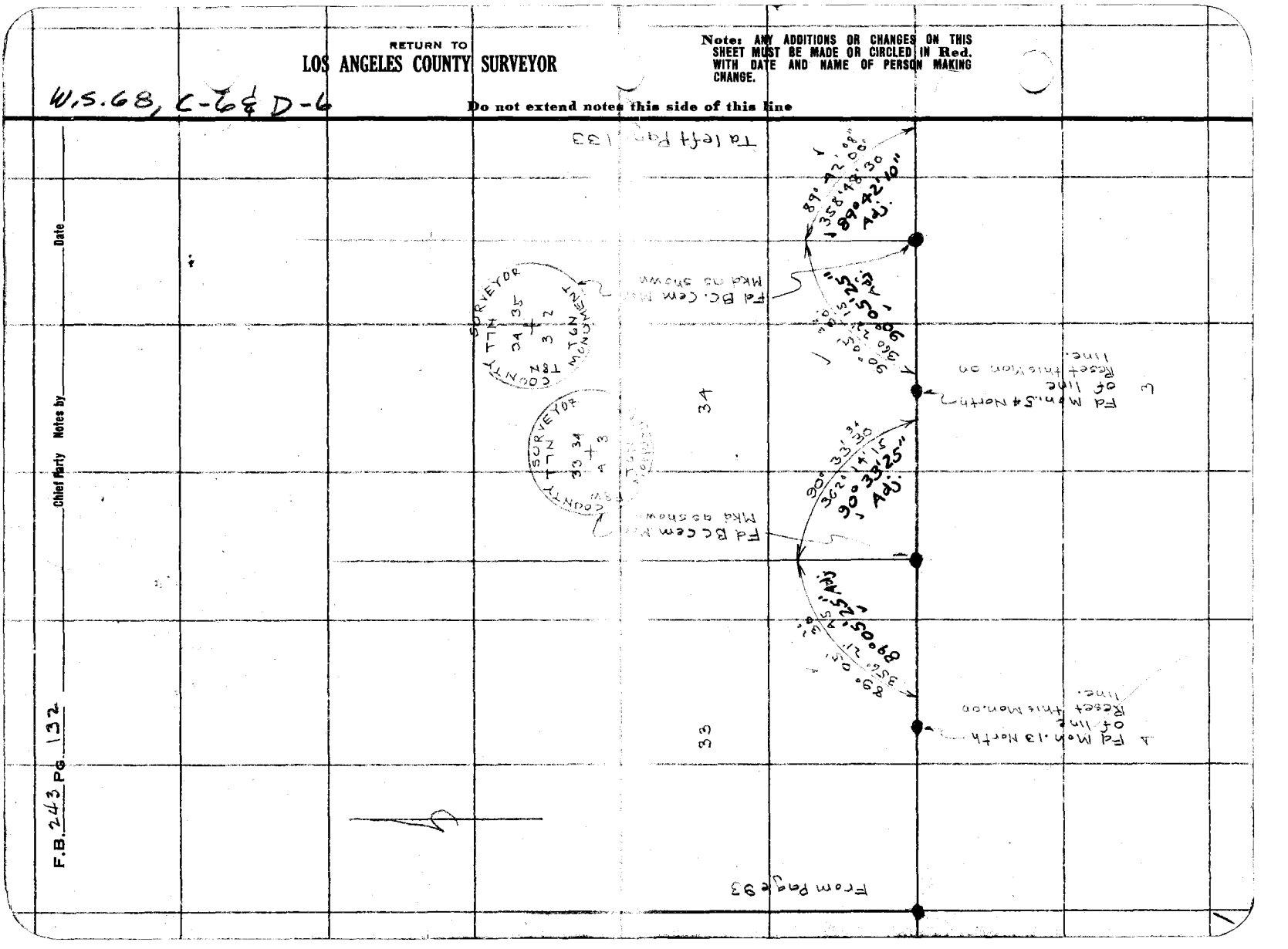

Date _____ Notes by _____ Chief Party _____ F.B. 243 PG. 133

Platted by McPherson	W. O. No. 999 D. S. O. No.
Date	Location T7NR8W
Map No. B-837	Surveyed by Bayer + Party
Traced by Wood	Date April 7 1931
Date 1931 to Oct 1933	Indexed A. C. Johnson

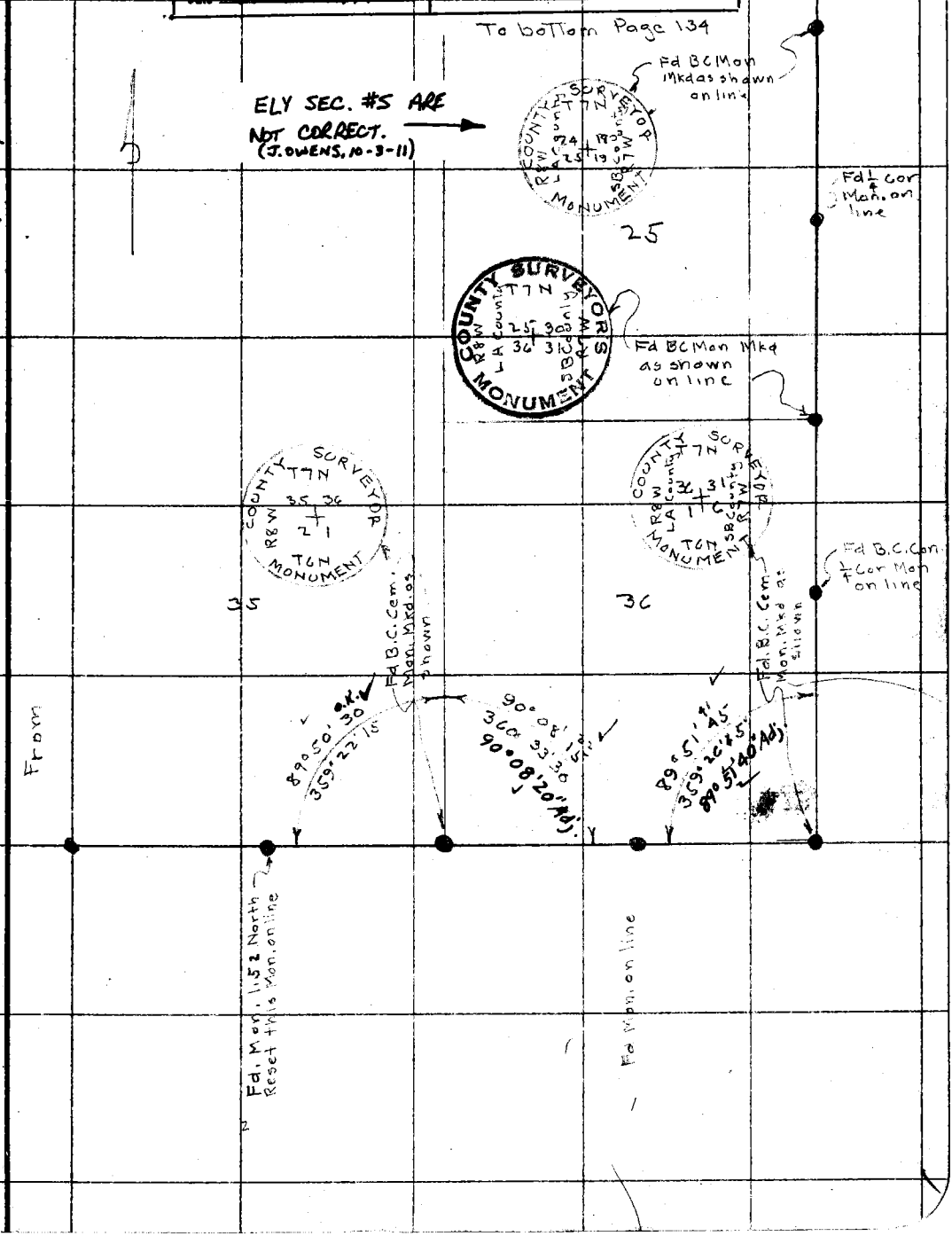

Note: ANY ADDITIONS OR CHANGES ON THIS SHEET MUST BE MADE OR CIRCLED IN Red. WITH DATE AND NAME OF PERSON MAKING CHANGE.

W.S. 68, D-6 & E-6

Do not extend notes this side of this line

RETURN TO
LOS ANGELES COUNTY SURVEYOR

RETURN TO
LOS ANGELES COUNTY SURVEYOR

Note: ANY ADDITIONS OR CHANGES ON THIS SHEET MUST BE MADE OR CIRCLED IN Red. WITH DATE AND NAME OF PERSON MAKING CHANGE.

W.S. 68, E-4 & E-5

Do not extend notes this side of this line

Date

Chief Party Notes by

To Top Right Page 135

F.B. 242 PG. 139

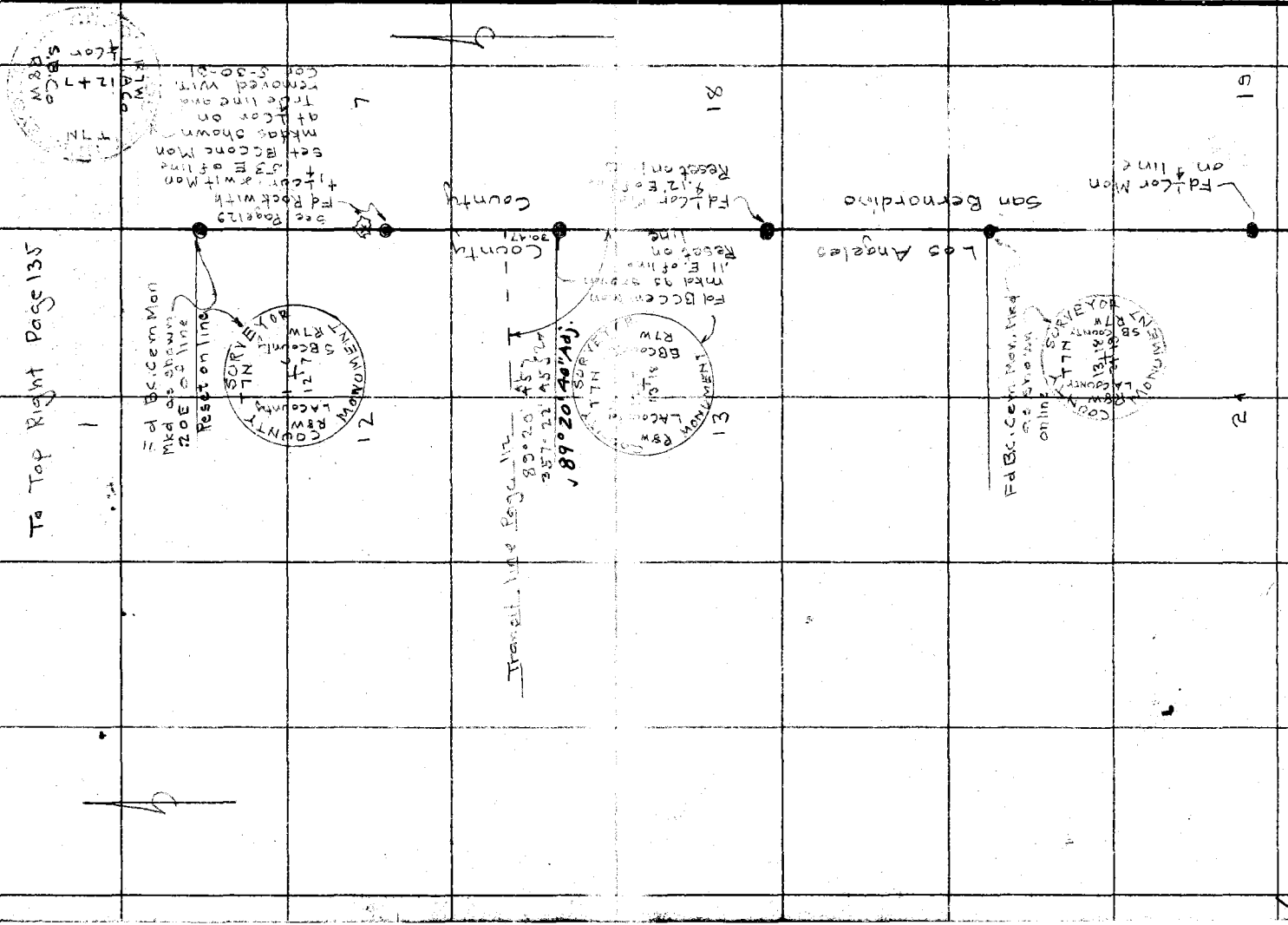

Date _____ Notes by _____ Chief Party _____ F.B. 743 PG. 135

Platted by McPherson	W. O. No. 999 D. S. O. No.
Date	Location T7NR8W
Map No. B-837	Surveyed by Boyer & Party
Traced by Wood	Date April 9 1931
Date 1931 to Oct 1933	Indexed C. Johnson

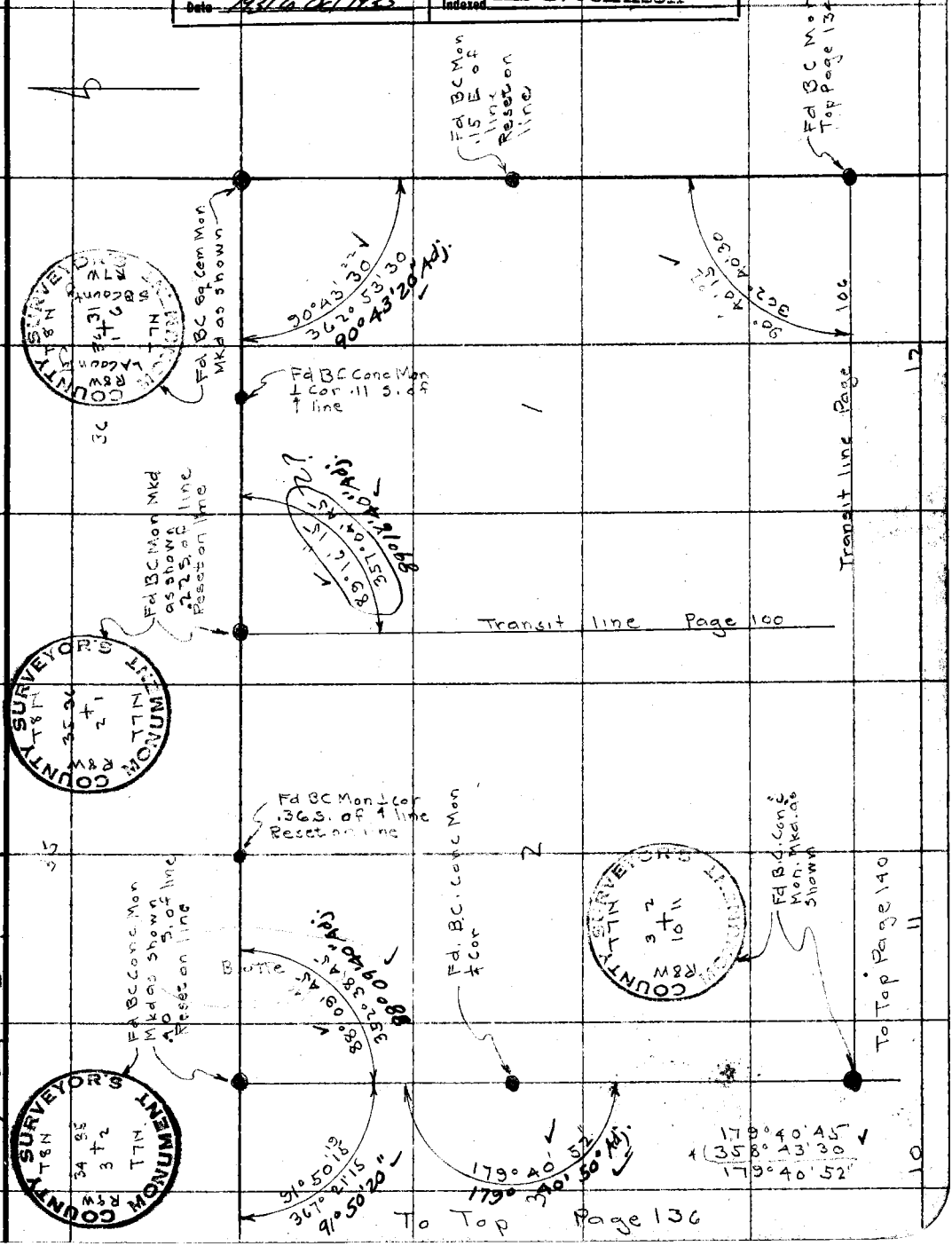

Note: ANY ADDITIONS OR CHANGES ON THIS SHEET MUST BE MADE OR CIRCLED IN Red. WITH DATE AND NAME OF PERSON MAKING CHANGE.

Do not extend notes this side of this line

RETURN TO
LOS ANGELES COUNTY SURVEYOR

W.S. 68, D-3 & E-3 & D-4

F.B. 243 Pg. 136 Chief Party Notes by Date

W.S. 68, B-3 & C-3

29.97
30.10

Fd BC Conc Mon
See bottom Page 135

89°16'00
4 (357°03'45
89 15 56

34

Fd 1/4 Cor B.C. Mon
.33 S. of line
Reset on line

3

COUNTY SURVEYOR'S MONUMENT
T8N
R8W
33 34
4 3
T7N

89°15'50" Adj.
89°15'56

Fd B.C. Conc Mon
Mkd as shown
.40 S. of line
Reset on line

Transit line Page 108

90°44'07
90°44'10" Adj.

90°44'15"
4 (362°56'30
90 44 07

Fd [illegible]
.20 S. of line
Reset on line

4

33

COUNTY SURVEYOR'S MONUMENT
T8N
R8W
32 33
5 4
T7N

Fd B.C. Mon
Mkd as shown
.10 S of line
Reset on line

Transit line Page 142

Fd BC 1/4 Cor Mon
.15 S. of line
Reset on line

32

5

COUNTY SURVEYOR'S MONUMENT
T8N
R8W
31 32
6 5
T7N

Fd BC Conc Mon
Mkd as shown
.39 S. of line
Reset on line

To Top Right Page 137

RETURN TO
LOS ANGELES COUNTY SURVEYOR

Do not extend notes this side of this line

Note: ANY ADDITIONS OR CHANGES ON THIS SHEET MUST BE MADE OR CIRCLED IN Red. WITH DATE AND NAME OF PERSON MAKING CHANGE.

Date _____ Notes by _____ Chief Party _____ F.B. 143 Pg. 139

Platted by McPherson	W. O. No. 999 D. S. O. No.
Date	Location T7N R8W
Map No. B-837	Surveyed by Boyer & Party
Traced by Wood	Date April 15 1931
Date 1931 To Oct. 1933	Indexed A. C. Johnson

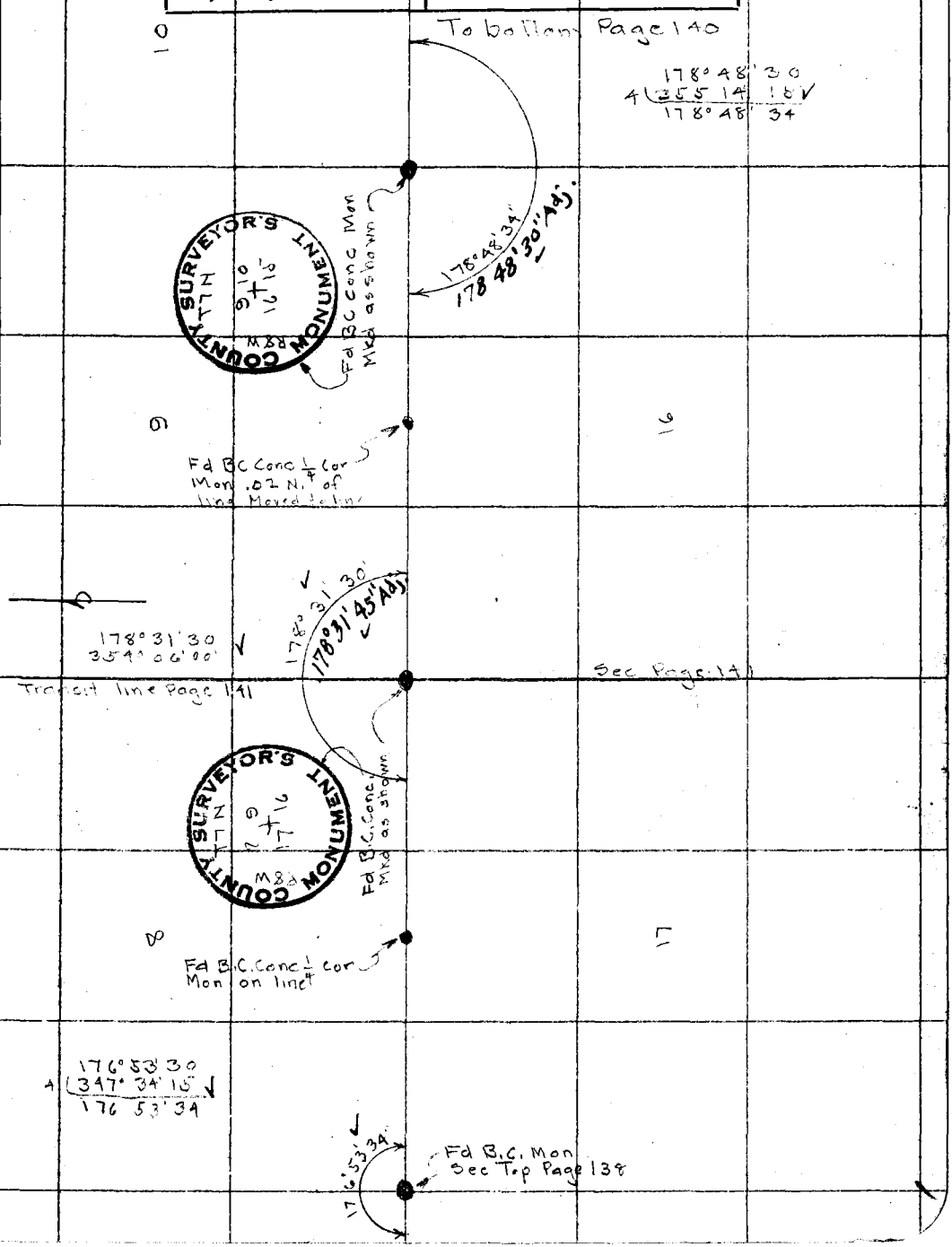

Note: ANY ADDITIONS OR CHANGES ON THIS SHEET MUST BE MADE OR CIRCLED IN Red. WITH DATE AND NAME OF PERSON MAKING CHANGE.

Do not extend notes this side of this line W.S. 68, C-4

RETURN TO
LOS ANGELES COUNTY SURVEYOR

F.B. 243 PG. 140 Chief Party Notes by Date

W.S. 68, D-4¢ D-5

RETURN TO
LOS ANGELES COUNTY SURVEYOR

Do not extend notes this side of this line

Note: ANY ADDITIONS OR CHANGES ON THIS SHEET MUST BE MADE OR CIRCLED IN Red. WITH DATE AND NAME OF PERSON MAKING CHANGE.

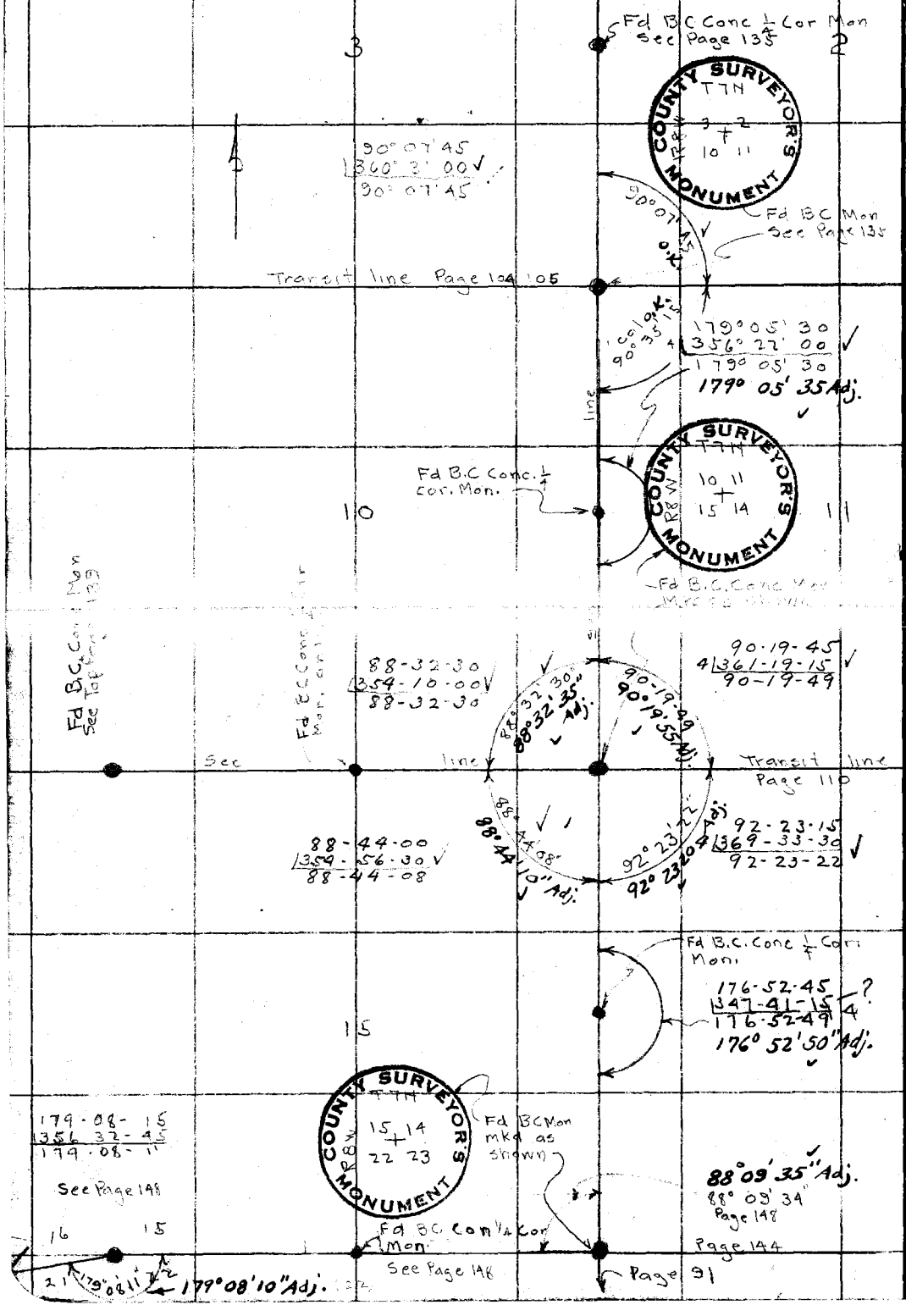

Date _____ Notes by _____ Chief Party _____ F.B. 243 PG. 137

Platted by McPherson	W. O. No. 999 D. S. O. No.
Date	Location T7NR8W
Map No. B-837	Surveyed by Boyer & Party
Traced by Wood	Date April 14 1931
Date 1931 To Oct 1933	Indexed A. C. Johnson

Note: ANY ADDITIONS OR CHANGES ON THIS SHEET MUST BE MADE OR CIRCLED IN Red. WITH DATE AND NAME OF PERSON MAKING CHANGE.

Do not extend notes this side of this line W.S.68, B-3 & B-4

RETURN TO LOS ANGELES COUNTY SURVEYOR

COUNTY SURVEYOR'S MONUMENT T8N R9W R8W T7N 36 31 1 6

Fd BC Conc Mon Mkd as shown

88° 27' 45'
4 353° 50 45
88° 27' 41'

31

Tem 74°
631.73 level
= 631.70
.39
632.09

Fd CS Mon bottom page 136
110+83.55 from S.

Fd CS Mon. 1/4 Cor .16 S of line
Reset Mon on line

178° 59' 00
4 355° 56' 00
178° 59' 00

88° 27' 41"
88° 27' 35"

178° 59' 00
178° 59' 05" Adj.

Tem 74°
8.29 = 8.29
300.00 = 300.00
300.20 @ 1°40 = 300.07
300.00 = 300.00
300.48 @ 0°34 = 300.46
87.81 = 87.81
300.00 @ 1°08 = 299.94
300.00 @ 2°18 = 299.76
300.00 = 300.00
2196.33
.10
2196.23

632.09
2196.23
297.94

Set 1x2#5
104+51.46

89° 29' 38"
89° 29' 30" Adj.

89-29-30
357-58-30
89° 29 38

Set 1x2#4
82+55.23
10.05

Fd B.C. Conc 1/4 Cor Mon
298.07 @ 1°40' = 297.94

6

5

Set 1x2#3
91° 05' 00
4 364° 19' 30
91° 04' 52

79+57.29

COUNTY SURVEYOR MONUMENT T7N R8W 6 + 5 1/4 Sec. Cor.

Set B.C. Conc. mon. mkd. as shown, by Por. 1' under & set 4x4 RW stakes 30' E & W

56+65.63
Fd 1 1/4 I.P. 3' out

27.91

COUNTY SURVEYOR'S MONUMENT T7N R9W R8W 1 6 12 7

T = 80°
219.02 = 219.02
300.00 @ 1°12 = 299.93
300.01 @ 1°19 = 299.93
1500.00 = 1500.00
2318.88
.03
2318.85

Fd 1x2 2 Page 101
51+13.75

53+31.72 From W.

2318.85
27.19

91° 04' 52
91° 04' 50" Adj.

Fd BC Conc Mon Mkd as shown

Transit line Page 101

217.97

22.41
90°

Page 102

Set 1x2#2 by Int.
56+38.44 from S.

217.96 @ 88°

57.33 = 57.33
300.00 @ 0°42' = 299.98
300.49 @ 1°41 = 300.36
900.00 = 900.00
226.52 = 226.52
300.55 @ 1°56 = 300.38
600.00 = 600.00
300.00 @ 1°15 = 299.93
2984.50

Tem 82°

137.92
2984.50
137.53

19.81
90°

Fd BC Conc 1/4 Cor Mon .14 E. of line

12

7

8

COUNTY SURVEYOR MONUMENT T7N R8W 6 5 7 8

Set B.C. Conc. mon. mkd. as shown, by Por. 1' under & set 4x4 RW stakes 42.43' N.W. & S.E

Set 1x2#1
26+53.94

See Page 143 for 1/4 cor Mon.

Page 143

To Top Page 138

From Top Page 143

F.B. 243 PG. 138 Chief Party Notes by Date

W.S. 68, B-4

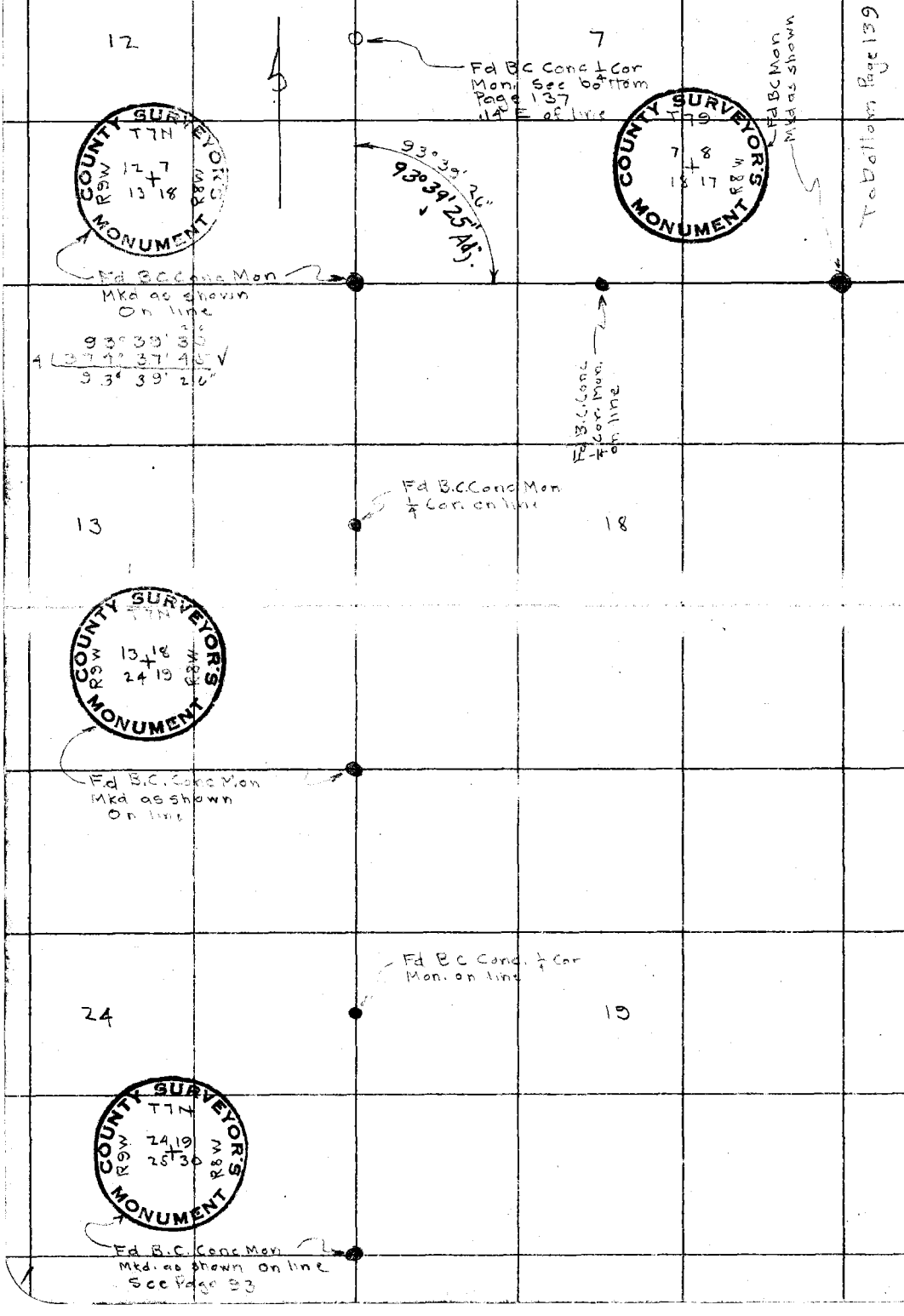

RETURN TO
LOS ANGELES COUNTY SURVEYOR

Do not extend notes this side of this line

Note: ANY ADDITIONS OR CHANGES ON THIS SHEET MUST BE MADE OR CIRCLED IN Red. WITH DATE AND NAME OF PERSON MAKING CHANGE.

Date _____ Notes by _____ Chief Party _____ F.B. 243 PG. X41

Platted by Mc Kinnon	W. O. No. 999 D. S. O. No.
Date	Location T7NR8W
Map No. B-837	Surveyed by Bauer & Party
Plotted by Wood	Date April 16 1931
Date 1931 Oct 1933	Indexed by A. C. Johnson

300' Tape* 37 Std @ 82°

To bat Page 142

Notes: ANY ADDITIONS OR CHANGES ON THIS SHEET MUST BE MADE OR CIRCLED IN Red. WITH DATE AND NAME OF PERSON MAKING CHANGE.

Do not extend notes this side of this line W.S. 68, C-49 C-5

RETURN TO LOS ANGELES COUNTY SURVEYOR

107+08.69 from W

Transit line

Page 102,103

Set 1x2 Mon. by in. 29.06

5.50

Fd. 1x2" G. 107+14.14 from W (Page 102)

55+81.94

27.28

Set B.C. Conc mon. mkd. as shown, by por.

COUNTY SURVEYOR T7N R8W 5 4 8 9 MONUMENT

2927.12

91° 18' 15" 2927.12 91° 18' 20" Adj.

2927.01 @ 88° = 2927.12

26+72.00

Fd 5" x 10" white quartz rock. 6" above ground

13.64

38.34

36.44

Fd 1¼" I.P. 2' above ground

26+71.40

91-18-15
13 05 13 00
91-18-15

26+60.82

Set 1x2" M.

Set B.C. Conc. Mon. mkd. as shown, by por. Under 2 Sc. Axis RW et elev. 30

8 T7NR8W

2660.79 @ 84°

2660.82

COUNTY SURVEYOR T7N R8W 8 + 9 ¼ sec. Cor. MONUMENT

89° 14' 15
356° 57' 30
89 14 22

89° 17' 15"
357° 08' 45"
89° 17' 11"

0+00 to N

Fd B.C. Mon. See Page 139

89° 17' 22" 89° 17' 20" Adj.

Fd B.C. Mon ¼ Cor See Page 139

Sec Cor

¼ Cors

90° 25' 15"
361° 40' 45"
90° 25' 11"

90° 25' 22" 90° 25' 10" Adj.

91° 03' 15"
364° 12' 45"
91° 03' 11"

91° 03' 11" 91° 03' 05" Adj.

89° 15' 45"
357° 03' 00"

Fd B.C. Conc ¼ Cor Mon. on line

17

16

90° 15' 45"
361° 03' 15"
90° 15' 30"

O.K. 90° 15' 50"

Fd B.C. Mon Sec Cor. See Page 93

89° 15' 45" 89° 15' 40" Adj.

Fd B.C. Conc ¼ Cor Mon. on line

Fd B.C. Conc ¼ Cor Mon. on line

89° 56' 45"
359° 47' 00"

90° 31' 15"
362° 06' 45"
90° 31' 41"

89° 56' 45" 89° 56' 40" Adj.

90° 31' 41" 90° 31' 50" Adj.

20

21

F.B. 243 PG. 142 Chief Party Notes by Date

W.S. 68 C-3

T.W.P. line

BC Mon. 1/4 Cor Page 136

B.C. Mon. 1/4 Cor Page 136

Fd B.C. Conc Mon. Sec Cor Page 136 110 + 87.22 from S

O.K.

89° 16' 00"
357° 04' 00"

1159.30

1159.15 Tem 88
1159.20
.10
1159.30

99+27.92 Set 1x2 #5

13.81

Set B.C. Conc. Mon. 12" deep - M.S. 25 Brown - 4" x 4" R.W. Pon. dist

Tem 88°

130.63	130.63
300.63 @ 1°09	300.57
300.77 @ 1°21	300.69
300.00	= 300.00
300.25 @ 1°35	= 300.14
300.00	= 300.00
	1632.03
+	.07
	1632.10

1632.10

County Surveyor T7N 5 + 4 Rd 1/4 sec. Cor

Set 1x2 #4

5 4

T7N R8W

Tem 88°

176.88 @ 1°45	= 176.80
900.00	= 900.00
	1076.80
+	.04
	1076.84

1076.84

72+18.98 Set 1x2 #3

1631.04

Tem 88°

429.77	= 429.77
300.59 @ 0°37'	= 300.57
300.00	= 300.00
300.78 @ 1°45	= 300.69
300.00	= 300.00
	1630.98
+	.06
	1631.04

57+30.94

28.63 Fd 2" I.P. 3' above ground

143.00

8 9

55+87.94 Set 1x2 #2

From Top Page 141

RETURN TO LOS ANGELES COUNTY SURVEYOR

Do not extend notes this side of this line

Note: ANY ADDITIONS OR CHANGES ON THIS SHEET MUST BE MADE OR CIRCLED IN Red. WITH DATE AND NAME OF PERSON MAKING CHANGE.

Date _____ Notes by _____ Chief Party _____ F.B. 243 PG. 143

Platted by McPherson	W. O. No. 999 D. S. O. No.
Date	Location T7NR8W
Map No. B-837	Surveyed by Boyer & Party
Traced by Wood	Date April 20 1931
Date 1931 to Oct 1933	Indexed A. C. Johnson

To bottom Page 137

COUNTY SURVEYOR T7N R8W MONUMENT

7 + 8 ¼ Sec. Cor.

Tem. 82°

Set B.C. Conc mon. mkd. as shown, by Por.

9.90 96.32

Set 1x2 #1 26+53.94 7.70 14.20

26+46.24 Fd 1¼" I.P. 2' above ground

7 8

253.10 @ 1°32	=	253.01 ✓
300.00 @ 0°40	=	299.98 ✓
300.44 @ 0°21'	=	300.43 ✓
300.00 @ 1°15	=	299.93 ✓
300.71 @ 1°38	=	300.59 ✓
1200.00	=	1200.00 ✓
std. Tem.		2653.94 ✓

2653.94 Transit line

90°32'00
4 | 362°08'15 ✓
90°32'05

86°21'30
4 | 345°26'15 ✓
86°21'35"

86°21'35" O.K.

90°32'05" O.K.

Fd. B.C. Mon. Sec. Cor see Top page 138

Sec. line

Fd. B.C. Mon. ¼ Cor.

Fd B.C. Mon ¼ Cor

94°07'00 ✓
376°28'00

94°07'00 O.K.

88°59'20 O.K.

88°59'15
4 | 355°57'15 ✓
88°59'20

Fd B.C. Cone ¼ Cor. on line

18 T7NR8W 17

86°27'30
4 | 345°49'30 ✓
86°27'22

86°27'22" ✓ 86°27'20" Adj. ✓

90°19'38" ✓ 90°19'40" Adj. ✓

90°19'30
4 | 361°18'30 ✓
90°19'38"

Fd B.C. Mon ¼ Cor. Page 93

Fd BC Mon ¼ Cor. Page 93

Fd BC Mon. Sec. Cor. Page 93

Sec line

19 20

Note: ANY ADDITIONS OR CHANGES ON THIS SHEET MUST BE MADE OR CIRCLED IN Red. WITH DATE AND NAME OF PERSON MAKING CHANGE.

Do not extend notes this side of this line W.S. 68, B-4 & B-5

RETURN TO LOS ANGELES COUNTY SURVEYOR

F.B. 243 PG. 144 Chief Party Notes by Date

W.S. 68, D-5

RETURN TO
LOS ANGELES COUNTY SURVEYOR

Do not extend notes this side of this line

Note: ANY ADDITIONS OR CHANGES ON THIS SHEET MUST BE MADE OR CIRCLED IN Red. WITH DATE AND NAME OF PERSON MAKING CHANGE.

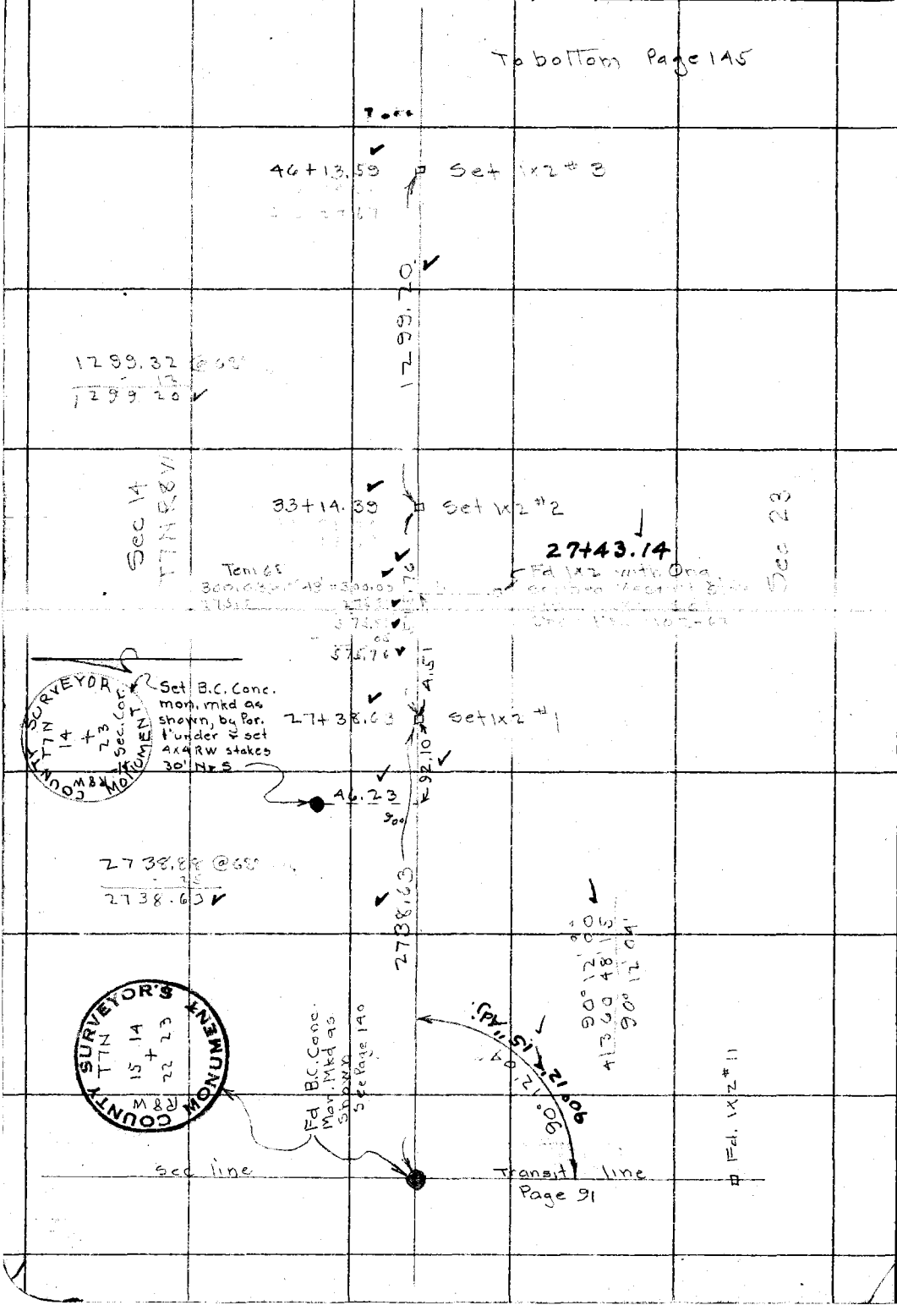

Date _____ Notes by _____ Chief Party _____ F.B. 143 Pg. 145

Platted by McPherson	W. O. No. 999 D. S. O. No.
Date	Location T7NR8W
Map No. B-837	Surveyed by Boyer & Party
Traced by Wood	Date Apr. 23 1931
Date 1931 Oct. 1933	Indexed A. C. Johnson

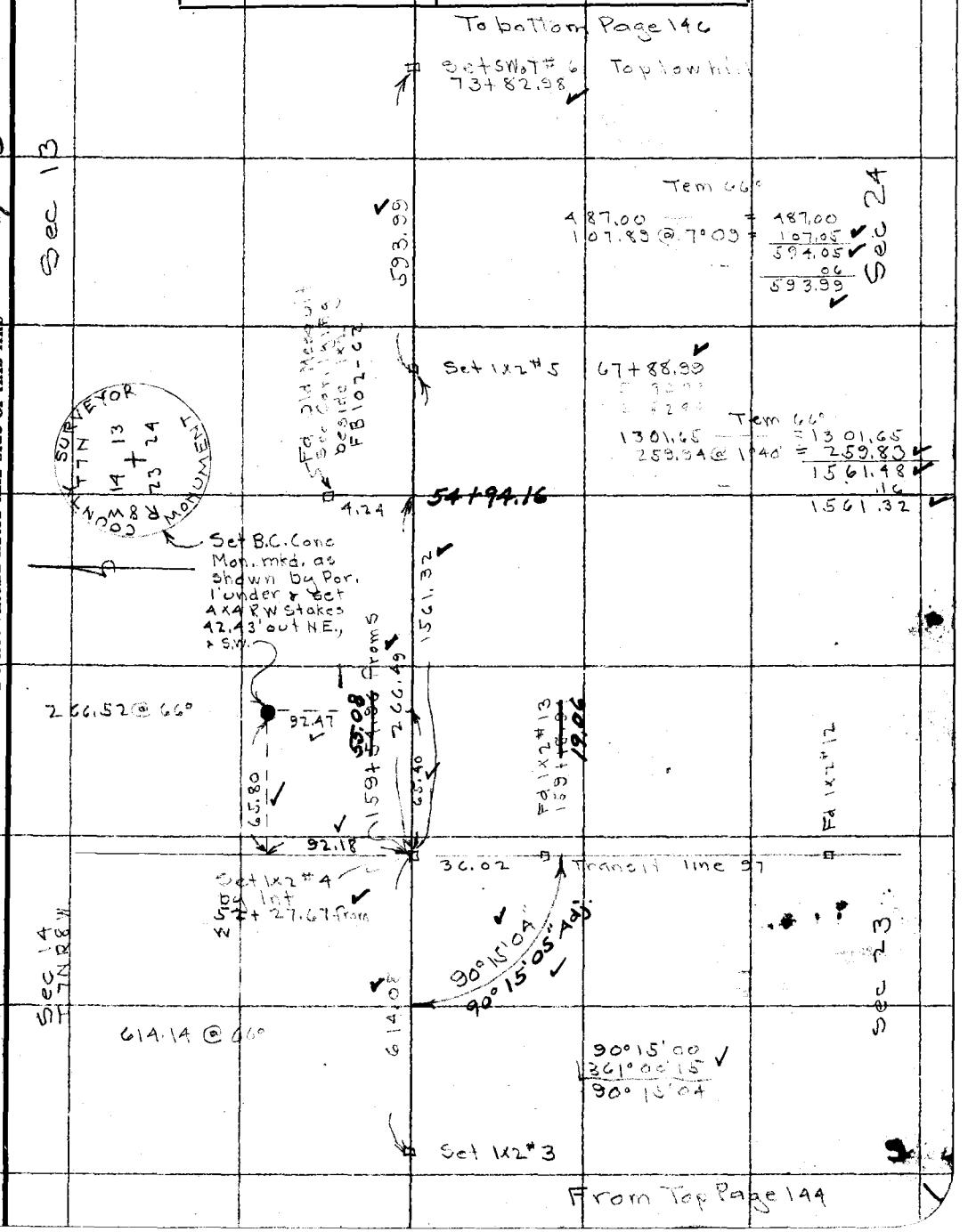

Note: ANY ADDITIONS OR CHANGES ON THIS SHEET MUST BE MADE OR CIRCLED IN Red. WITH DATE AND NAME OF PERSON MAKING CHANGE.

Do not extend notes this side of this line

W.S. 68, D-5

RETURN TO LOS ANGELES COUNTY SURVEYOR

F.B. 243 PG. 146 Chief Party Notes by Date

W.S. 68, D-5

To bottom Page 147

Set Nail # 11 105+31.21 Top Rock Ridge

Tem 62°

468.91 — = 468.86 ✓

468.86

100+62.35 ✓ Set 1x2# 10 Top Rock Ridge

Tem 62°

300.00 @ 2°49' = 299.64 ✓
1000.96 — 1000.96
170.18 @ 0°32' 169.08 ✓
112.06 — 112.06
1581.74 ✓
.20
1581.54 ✓

1581.54 ✓

84+80.81 ✓ Set 1x2# 9

Tem 6

300.00 level

Sec 13 T 7 N R 8 W

24

Set 1x2# 8 81+80.84 ✓

Fd Orig. Scribed Mesquit Stake lying beside 1x2 See F.B. 102-63

11.25

81+69.59 ✓

51.30

Tem 66°

226.10 @ 2°13' = 225.93 ✓
— .02
225.91 ✓

225.91 ✓

Set B.C. Conc. mon. mkd. as shown by Por. 1' under & set 4x4 RW Stakes 30' N & S

79+54.93 ✓ Set 1x2# 7

95.76

18.21 ✓

Tem 66°

272.38 — = 272.38 ✓
300.00 @ 2°50' = 299.63 ✓
572.01 ✓
.06
571.95 ✓

571.95

73+82.98 ✓ Set SW & T # 6

From Top Page 145

RETURN TO LOS ANGELES COUNTY SURVEYOR

Do not extend notes this side of this line

Note: ANY ADDITIONS OR CHANGES ON THIS SHEET MUST BE MADE OR CIRCLED IN Red. WITH DATE AND NAME OF PERSON MAKING CHANGE.

Date _____ Notes by _____ Chief Party _____ F.B. 243 PG 147

Platted by McPherson	W. O. No. 999 D. S. O. No.
Date	Location T7N R8W
Map No. B-837	Surveyed by Boyer & Parly
Traced by Wood	Date April 23, 24 1931
Date 1931-Oct. 1933	Indexed C. Johnson

Note: ANY ADDITIONS OR CHANGES ON THIS SHEET MUST BE MADE OR CIRCLED IN Red. WITH DATE AND NAME OF PERSON MAKING CHANGE.

Do not extend notes this side of this line W.S. 68, E-5

RETURN TO
LOS ANGELES COUNTY SURVEYOR

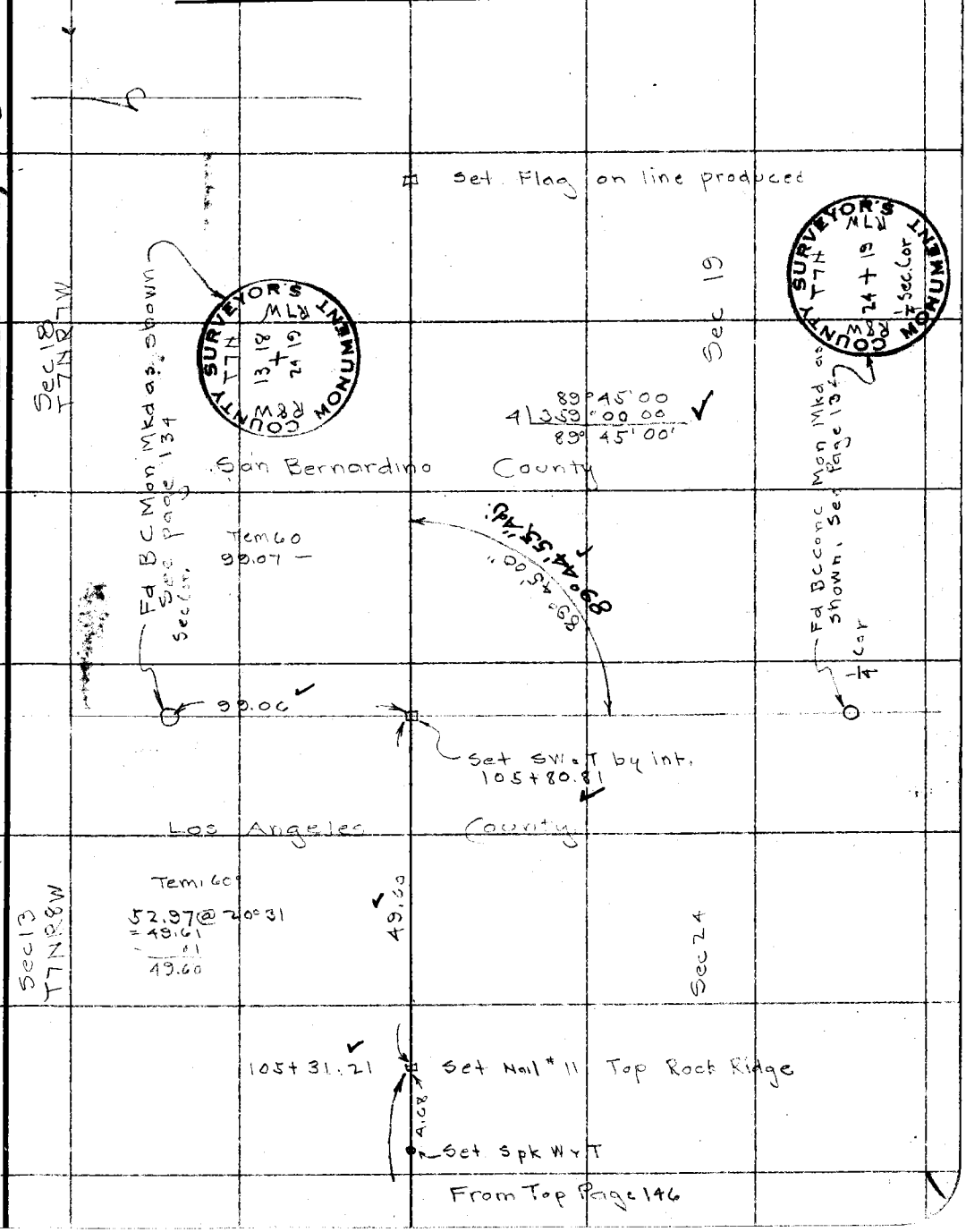

F.B. 245 PG. 148 Chief Party Notes by Date