Date_____ Notes by_____ Chief Party_____ F.B._____ Pg._____

Platted by_____	W. O. No._____ D. S. O. No._____
Date_____	Location_____
Map No._____	Surveyed by_____
Platting C'k'd by_____	Date_____
Date_____	Indexed_____

Microfilmed July '85

F.B. 245 Pg. INDEX Chief Party Notes by Date

F.B. 245

PAGES: Index, Index, ,1 to 5 incl.,
,7 to 59 incl., ,61 to 69 incl.,
,69 to 113 incl., ,115,116,117,
,119 to 139 incl., 140 to 141 incl.

RETURN TO
LOS ANGELES COUNTY SURVEYOR

Do not extend notes this side of this line

Note: ANY ADDITIONS OR CHANGES ON THIS SHEET MUST BE MADE OR CIRCLED IN Red. WITH DATE AND NAME OF PERSON MAKING CHANGE.

Date _____ Notes by _____ Chief Party _____ F.B. _____ PG. _____

Platted by R.S. Brummett	W. O. No. _____ D. S. O. No. _____
Date Nov. 1927	Location _____
Map No. B-145	Surveyed by _____
Platting C'k'd by D.M. Finley	Date _____
Date March 1928	Indexed A C Johnson

NOTE: ANY ADDITION OR CHANGES ON THIS SHEET MUST BE MADE OR CIRCLED IN RED. WITH DATE AND NAME OF PERSON MAKING CHANGE.

DO NOT EXTEND NOTES THIS SIDE OF THIS LINE

RETURN TO LOS ANGELES COUNTY SURVEYOR

— SOLEDAD CANYON ROAD —

— INDEX TO F.B. 245 —

	Pages
Center Line Survey Div. #2 Sta. 0+00 to 485+93.85	1 - 119
Section Line Survey between Sec. 16 & 17 T. 4 N. R. 14 W.	119-121
Ties to Southern Pacific R.R.	121-123

F.B. _____ P.G. _____ Chief Party _____ Notes by _____ Date _____

RETURN TO
LOS ANGELES COUNTY SURVEYOR

NOTE: ANY ADDITION OR CHANGES ON THIS SHEET MUST BE MADE OR CIRCLED IN RED, WITH DATE AND NAME OF PERSON MAKING CHANGE.

DO NOT EXTEND NOTES THIS SIDE OF THIS LINE

Date 6-23-27 Notes by _____ Chief Party _____ F.B. 245 Pg. 1

Platted by R.S. Brummett	W. O. No. 325 D. S. O. No.
Date Nov. 1927	Location Soledad Rd
Map No. B-145	Surveyed by C.E. Brunty
Platting Ck'd by D.M. Finley	Date June 23, 1927
Date Mar. 1928	Indexed A. C. Johnson

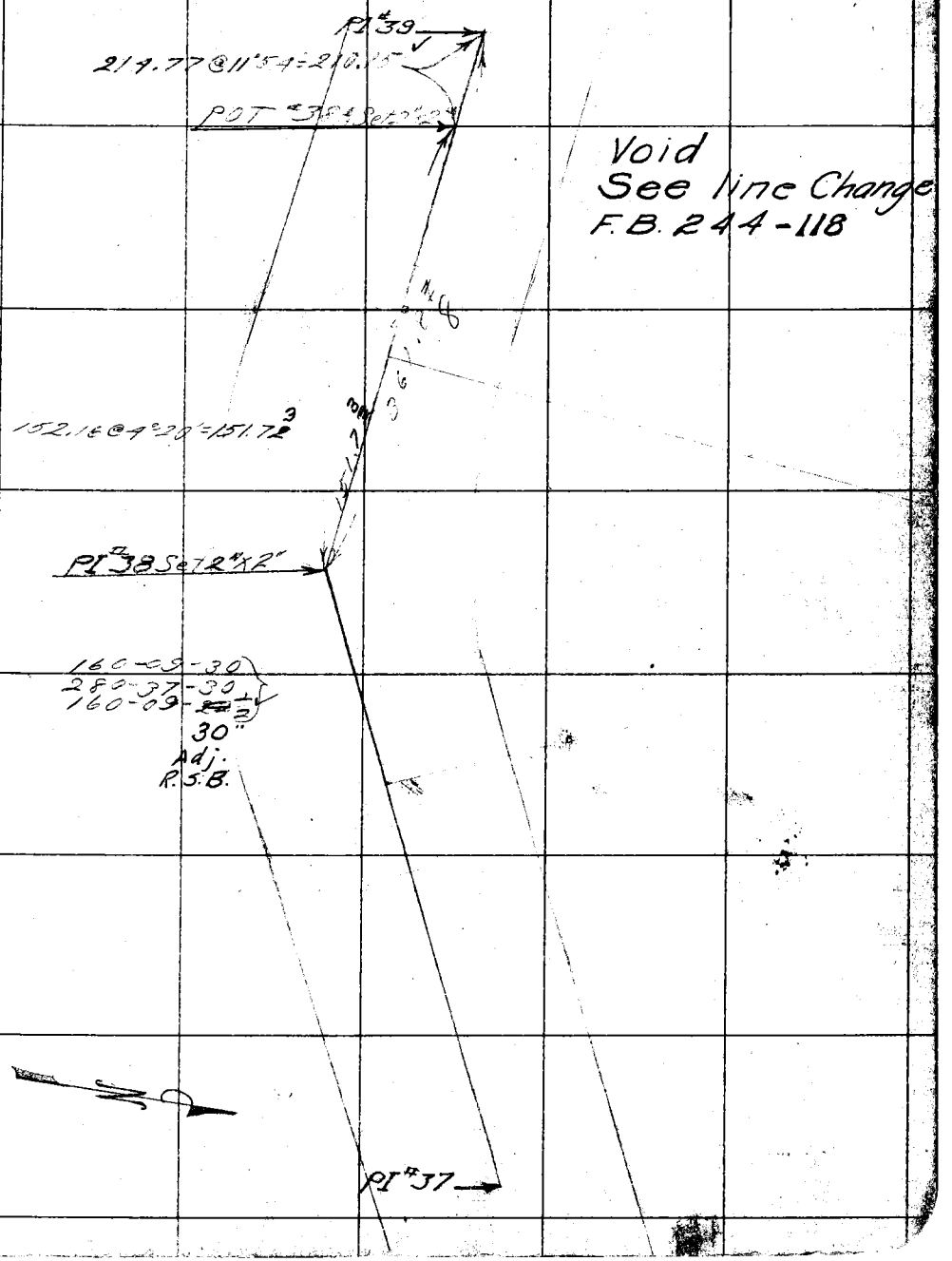

TE: ANY ADDITION OR CHANGES ON TH
SHEET MUST BE MADE OR CIRCLED IN RE
WITH DATE AND NAME OF PERSON MAKI
CHANGE.
E OF THIS LINE
RETURN TO
LOS ANGELES COUNTY SURVEYOR
DO NOT EXTEND

F.B. 245 Pg. 2 Chief Party Notes by Date

Void

PI #40

79.63 @ 6° 27' = 79.13
300.00 @ 7° 34' = 297.34
104.00 @ 6° 33' = 103.32
479.84

479.84

37.22

PI #39 [illegible]

VOID

134° 34' 45"
178° 18' 45"
134° 34' 41½"
40"
Adj.
R.O.B.

210.15

POT #38A

151.73

PI #38

RETURN TO
LOS ANGELES COUNTY SURVEYOR

NOTE: ANY ADDITION OR CHANGES ON THIS SHEET MUST BE MADE OR CIRCLED IN RED, WITH DATE AND NAME OF PERSON MAKING CHANGE.

DO NOT EXTEND NOTES THIS SIDE OF THIS LINE

Platted by R. S. Brummell	W. O. No. 335 D. S. O. No.	F. B. 245 Pg. 3
Date Nov. 1927	Location Soledad Canal	
Map No. B-145	Surveyed by J. H. Ott	
Platting C'k'd by R. M. Finley	Date 3-30-27	
Date Mar. 1928	Indexed A. C. Johnson	

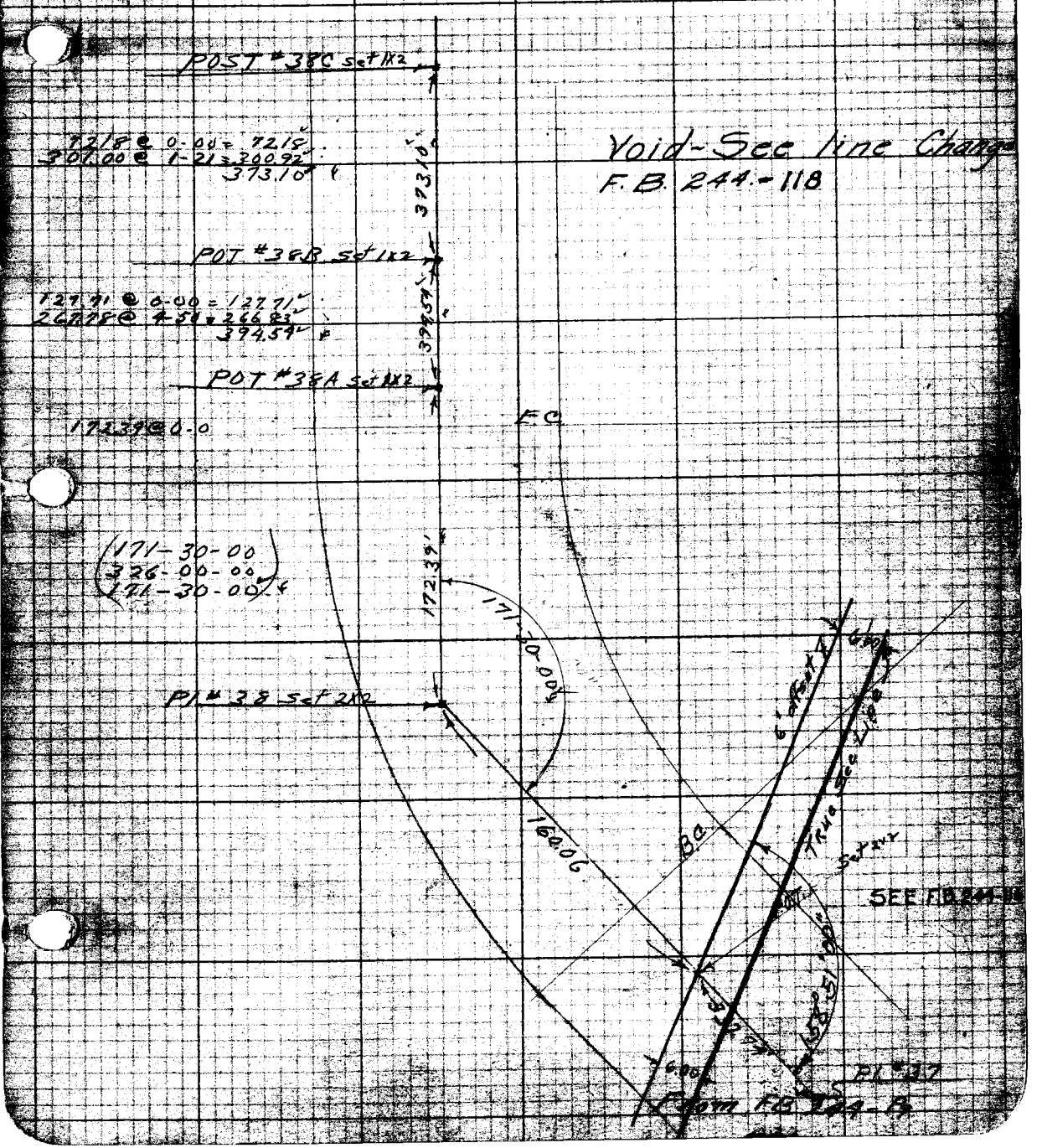

F. B. 275 Pg. 4

Platted by	W.O. No. 343 D.S.O. No.
Date	Location S.A.S.F. R.R. C.M. Rd.
Map No.	Surveyed by J.A.O.H.
Platting C'k'd by	Date 3-30-27
Date	Indexed

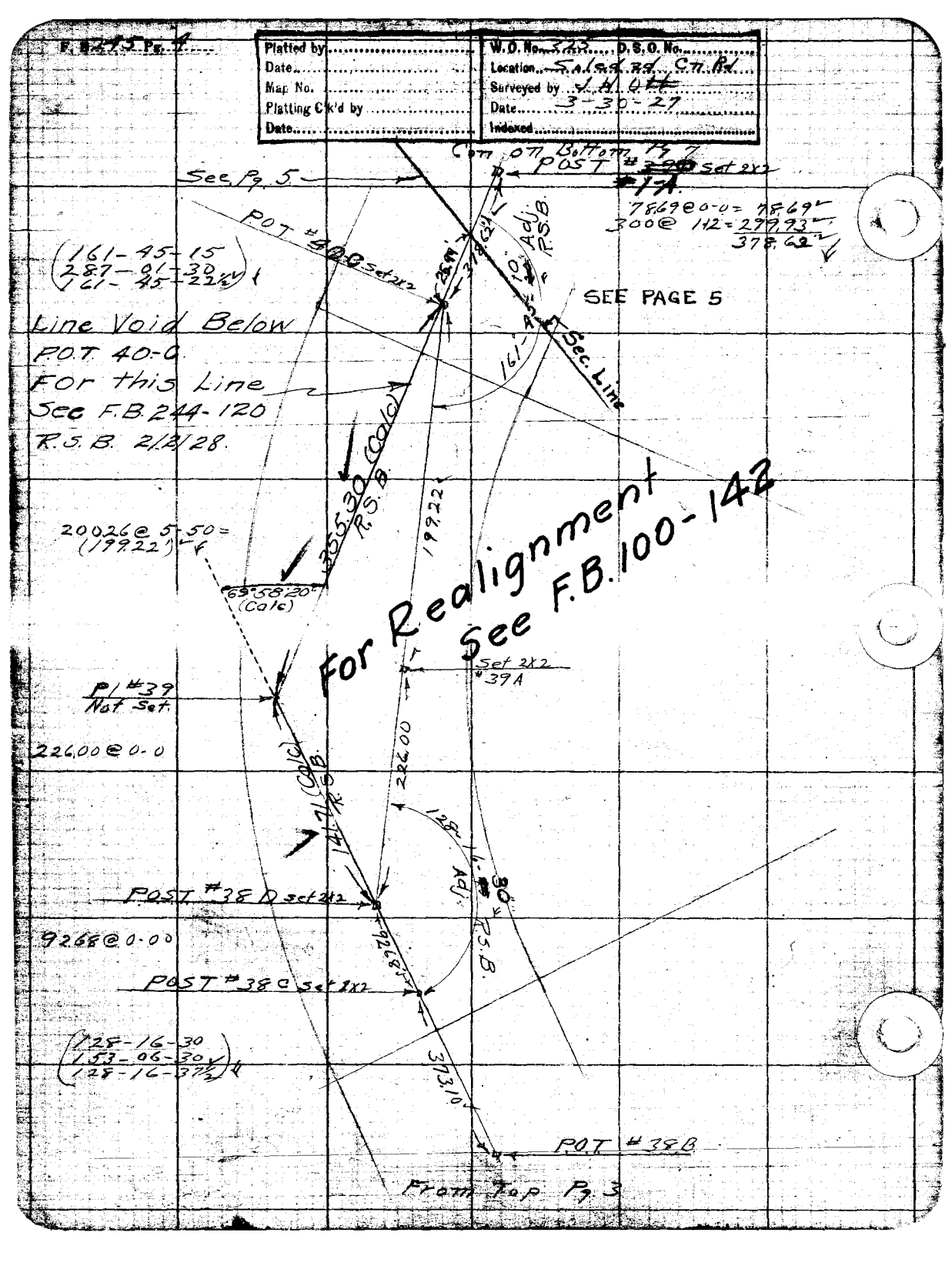

F. B. 245 Pg. 5

Platted by R.S. Brummett	W. O. No. 325 D. S. O. No.
Date Nov. 1927	Location Soledad Cn Rd
Map No. B-145	Surveyed by J.H. Ott
Platting C'k'd by D.M. Finley	Date 3-29-27
Date March 1928	Indexed

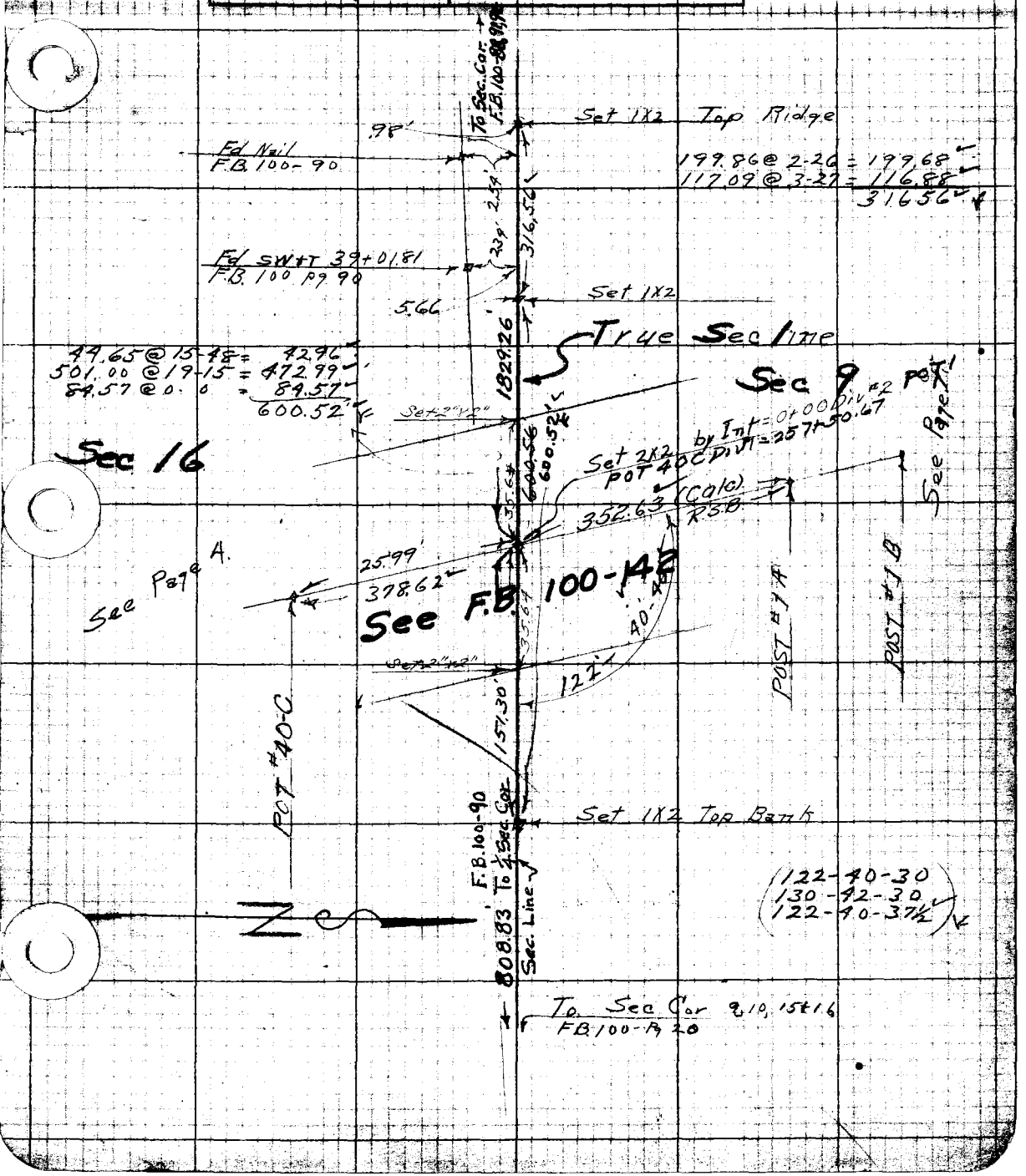

Platted by R.S. Brummett	W.O. No. 3[illegible] U.S.O. No.	F. B. 245 Pg. 7
Date Nov. 1927	Location Soledad Cn Rd	
Map No. B-145	Surveyed by J.H. Ott	
Platting C'k'd by D. M. F.	Date 4-1-27	
Date MAR 1928	Indexed A. C. Johnson	

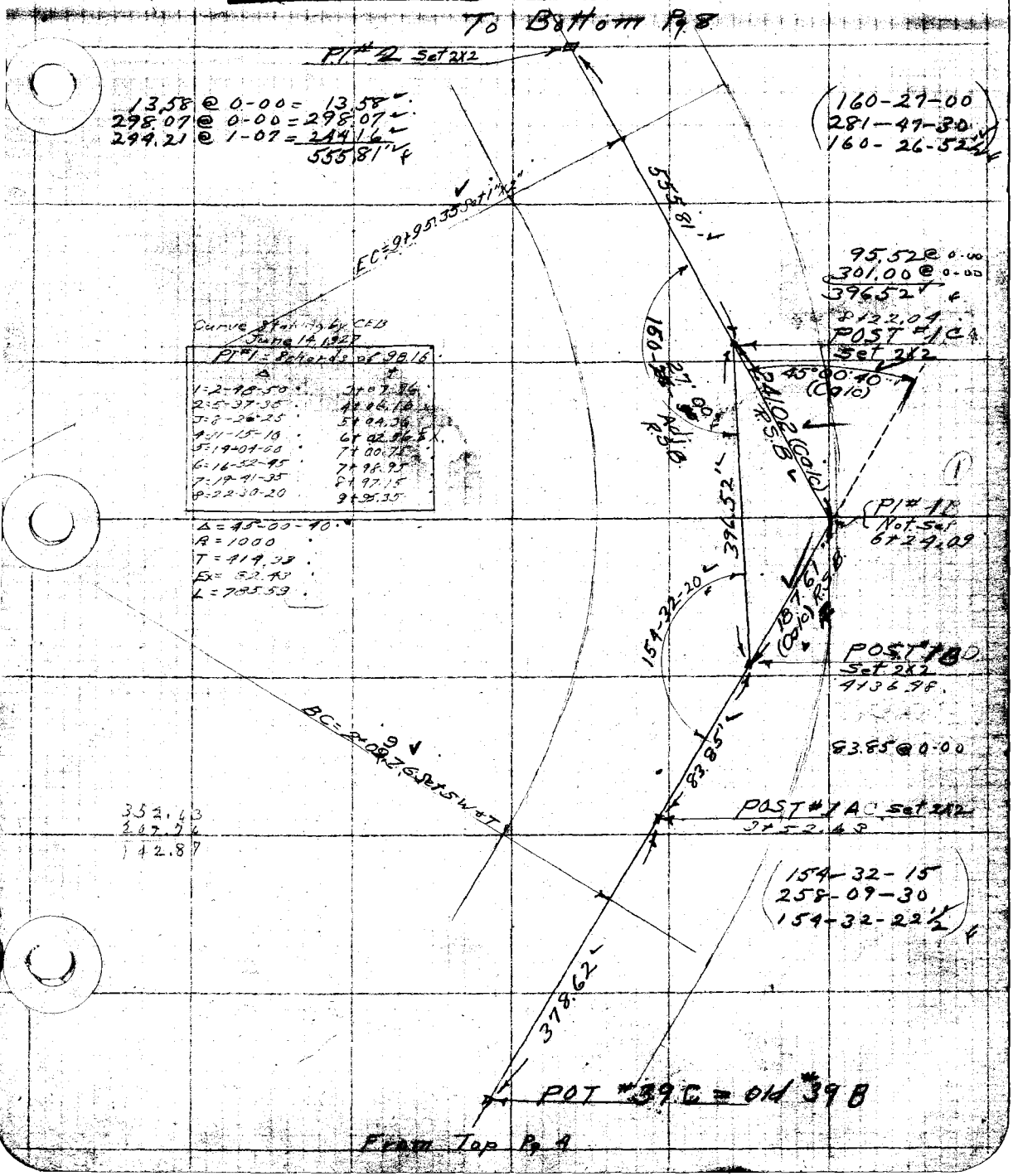

F. B. 295 Pg. 8

Platted by	W. O. No. 325 D. S. O. No.
Date	Location Siledad Cn Rd
Map No.	Surveyed by J. H. Ott
Platting C'k'd by	Date 9-1-27
Date	Indexed

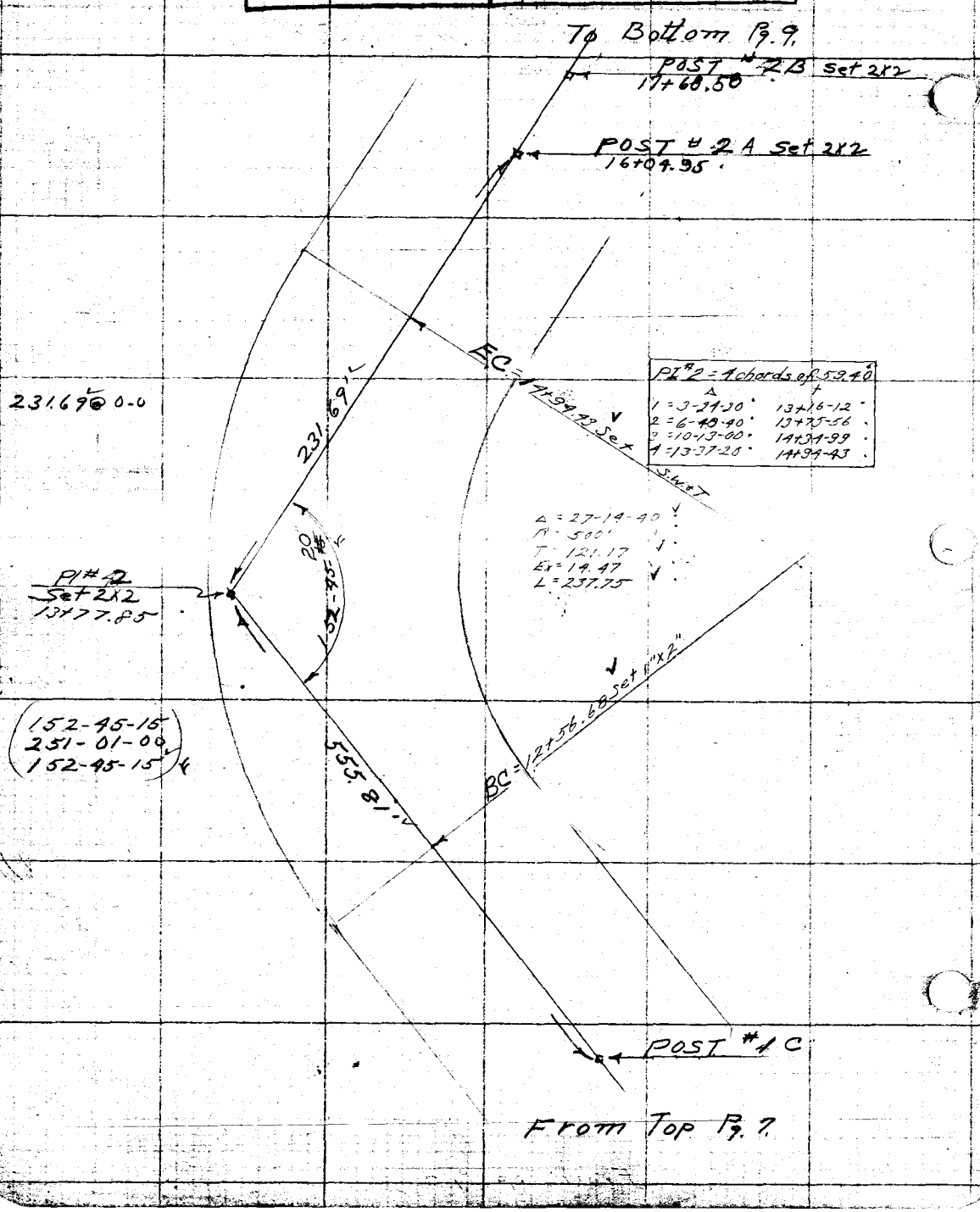

F. B. 245 Pg. 9

Platted by B.S. Brummett	W. O. No. ..... D. S. O. No. .....
Date Nov. 1927	Location. .....
Map No. B-145	Surveyed by .....
Platting Ck'd by D. M. F.	Date 4-1-27
Date MAR 1928	Indexed. A. C. Johnson

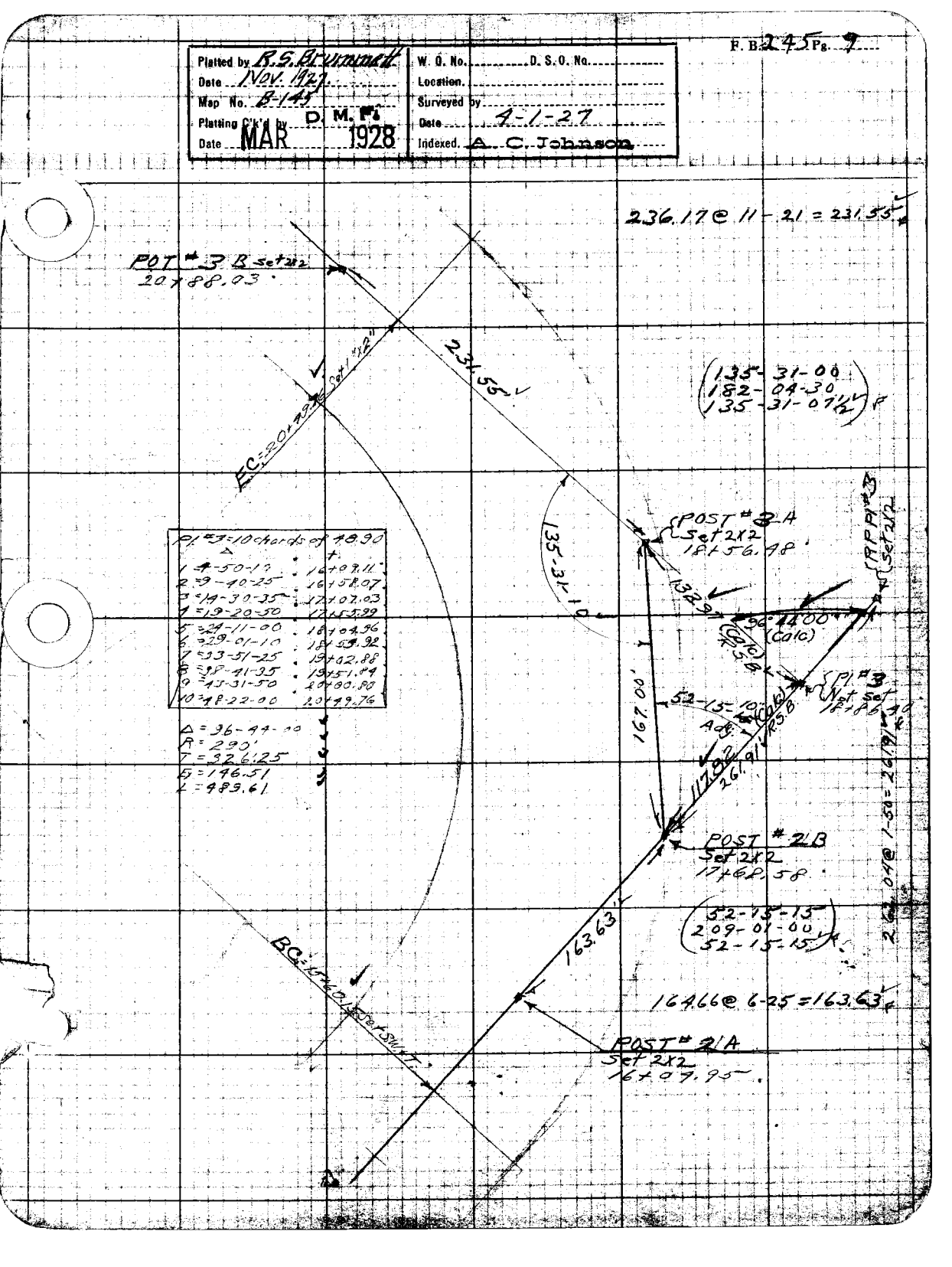

Pt # 3 = 10 chords of 48.90	Δ	t
1	1-50-12	16+03.11
2	9-40-25	16+58.07
3	14-30-35	17+07.03
4	19-20-50	17+53.99
5	24-11-00	18+04.96
6	29-01-10	18+53.92
7	33-51-25	19+02.88
8	38-41-35	19+51.84
9	43-31-50	20+00.80
10	48-22-00	20+49.76

Δ = 96-44-00
R = 290'
T = 326.25
L = 486.51
L = 489.61

F.B. 295 Pg. 10

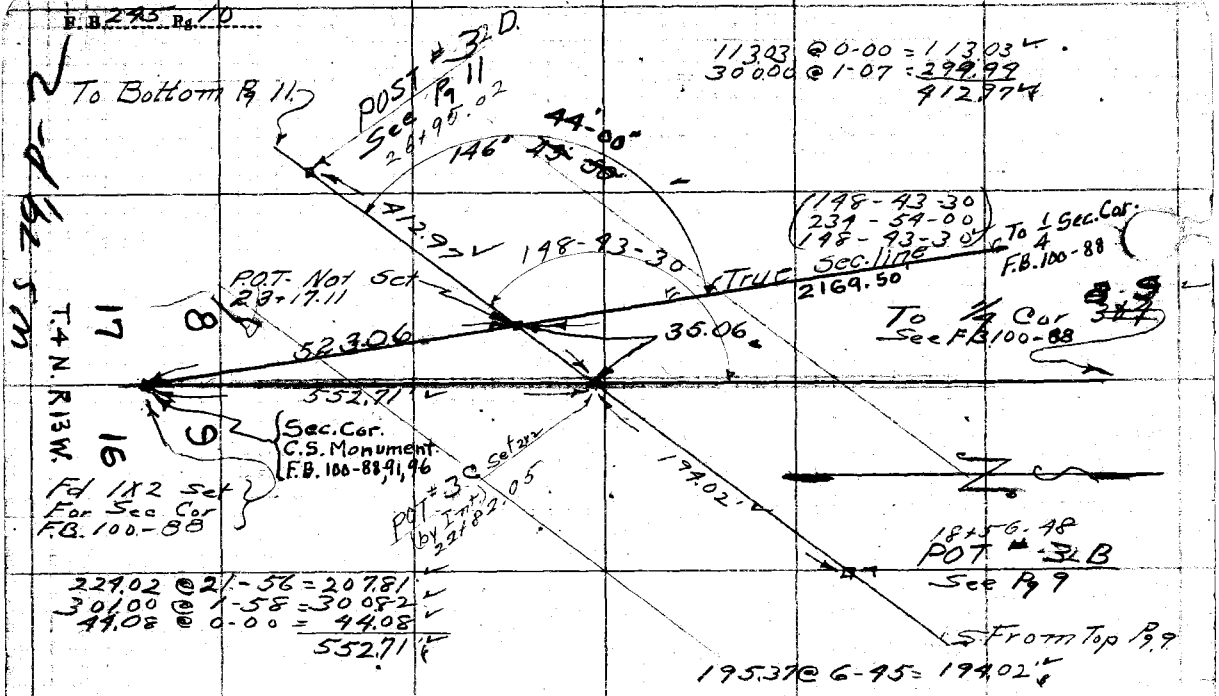

11303 @ 0-00 = 113.03
30000 @ 1-07 = 299.99
412.97

Data In Red
Calc. by - R. S. E.

Platted by R.S. Brumman	W.O. No. 323 D.S.O. No.
Date Nov. 1927	Location Sol. Sq. 22 C.P.R. Rd
Map No. B-141	Surveyed by Elliott
Platting C'k'd by P. M. F.	Date 4-1-27
Date MAR 1928	Indexed A. C. Johnson

F. B. 245 Pg. 11

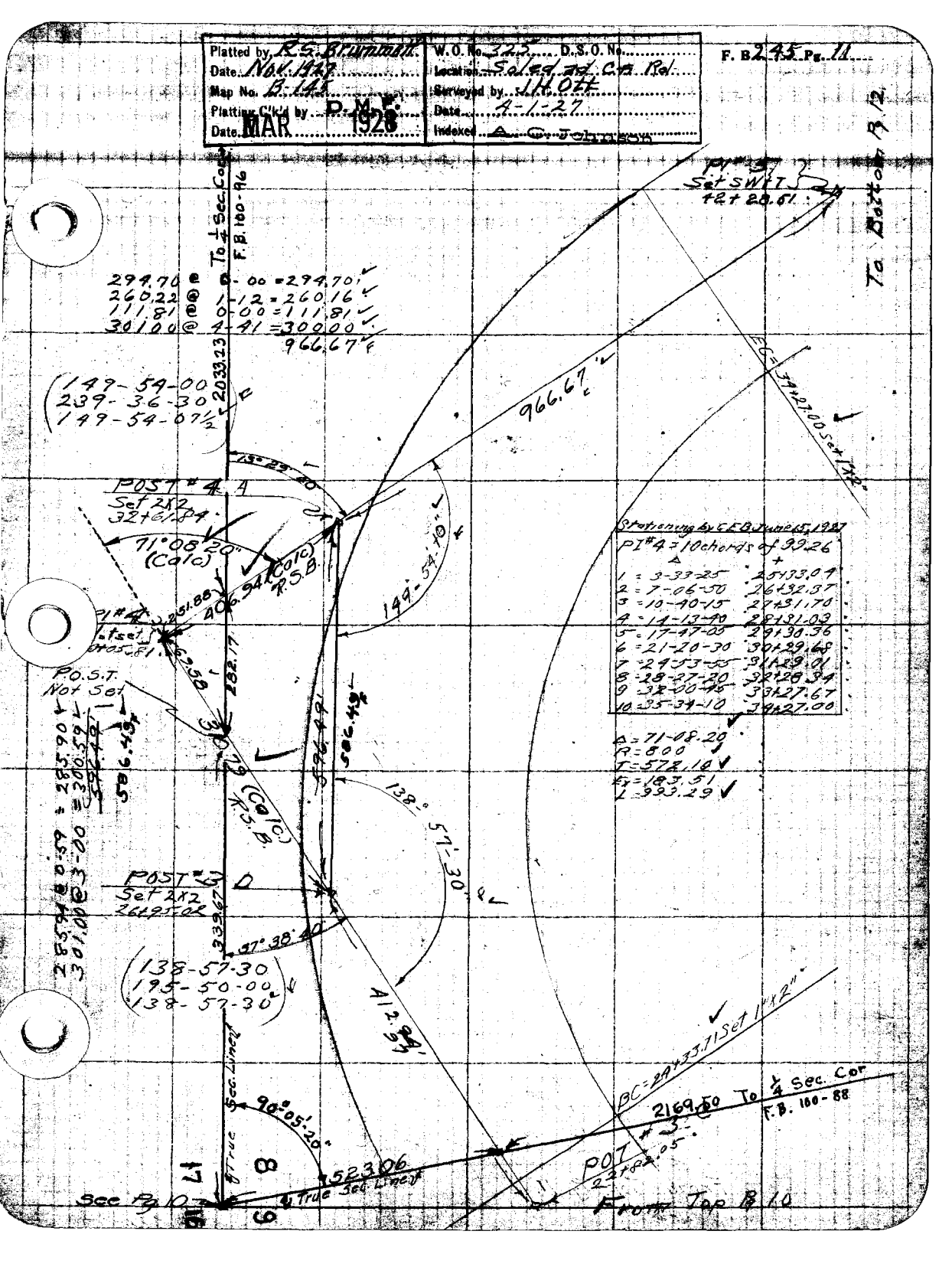

Stationing by C.E.B. June 15, 1927

PI # 4 = 10 chords of 99.26

	Δ	+
1	3-33-25	25+33.04
2	7-06-50	26+32.37
3	10-40-15	27+31.70
4	14-13-40	28+31.03
5	17-47-05	29+30.36
6	21-20-30	30+29.68
7	24-53-55	31+29.01
8	28-27-20	32+28.34
9	32-00-45	33+27.67
10	35-34-10	34+27.00

Δ = 71-08-20
R = 800
T = 572.10
Lt = 993.29

F. B. 245 Pg. 12

Platted by R.S.B.	W.O. No. 325 D.S.O. No.
Date Nov. 1927	Location Soledad Cn Rd
Map No. B-145	Surveyed by J.H. Ott
Platting C'k'd by D.M.F.	Date 4-2-27
Date Mar. 1928	Indexed

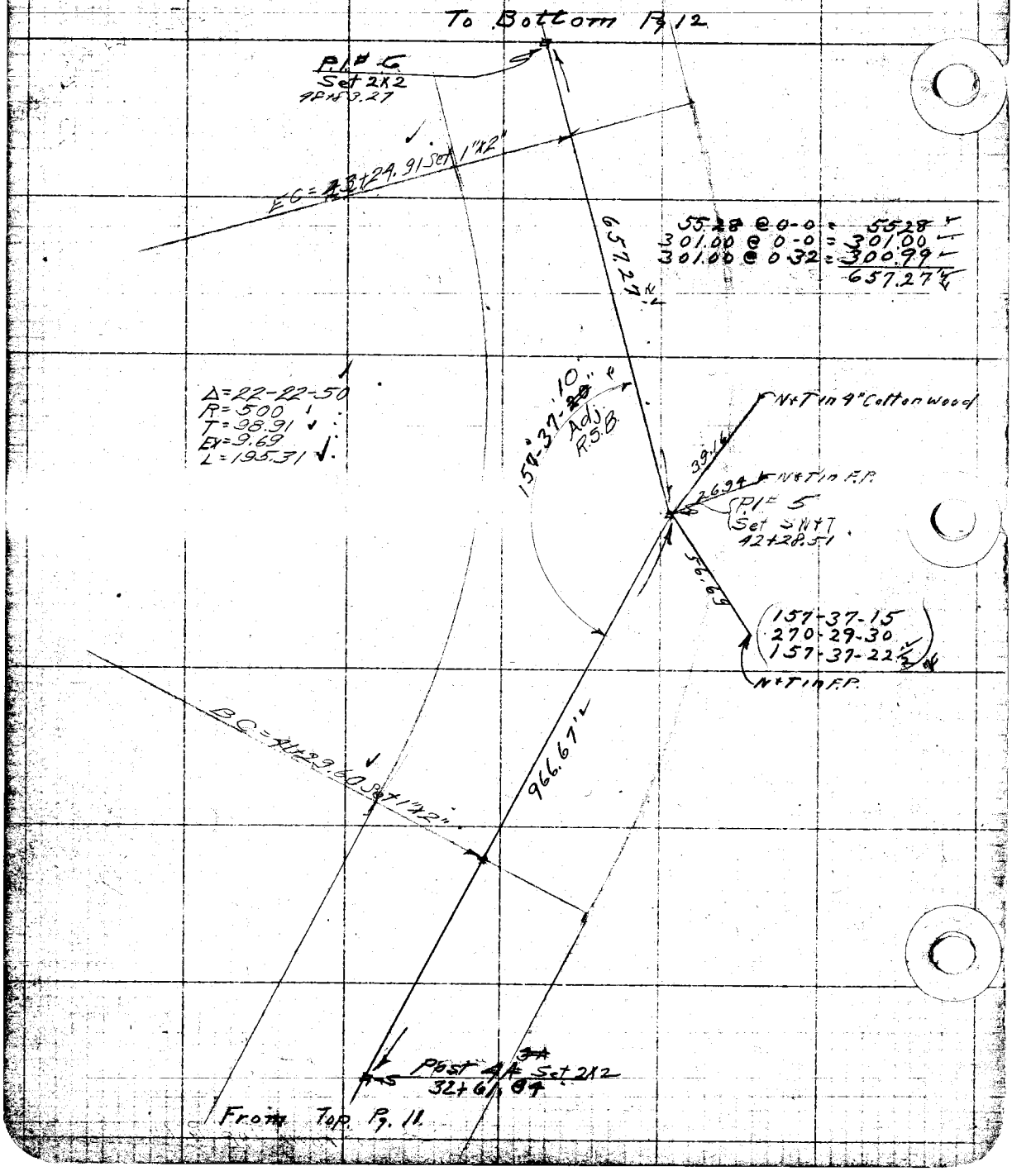

Platted by R. S. Brumwell	W. O. No. 323 D. S. O. No.
Date Nov. 1927	Location Soledad Cty. Rd.
Map No. B-145	Surveyed by J. A. O'F.
Platting C'k'd by D. M. F.	Date 2-2-27
Date MAR. 1928	Indexed A. C. Johnson Co.

F. B. 245 Pg. 13

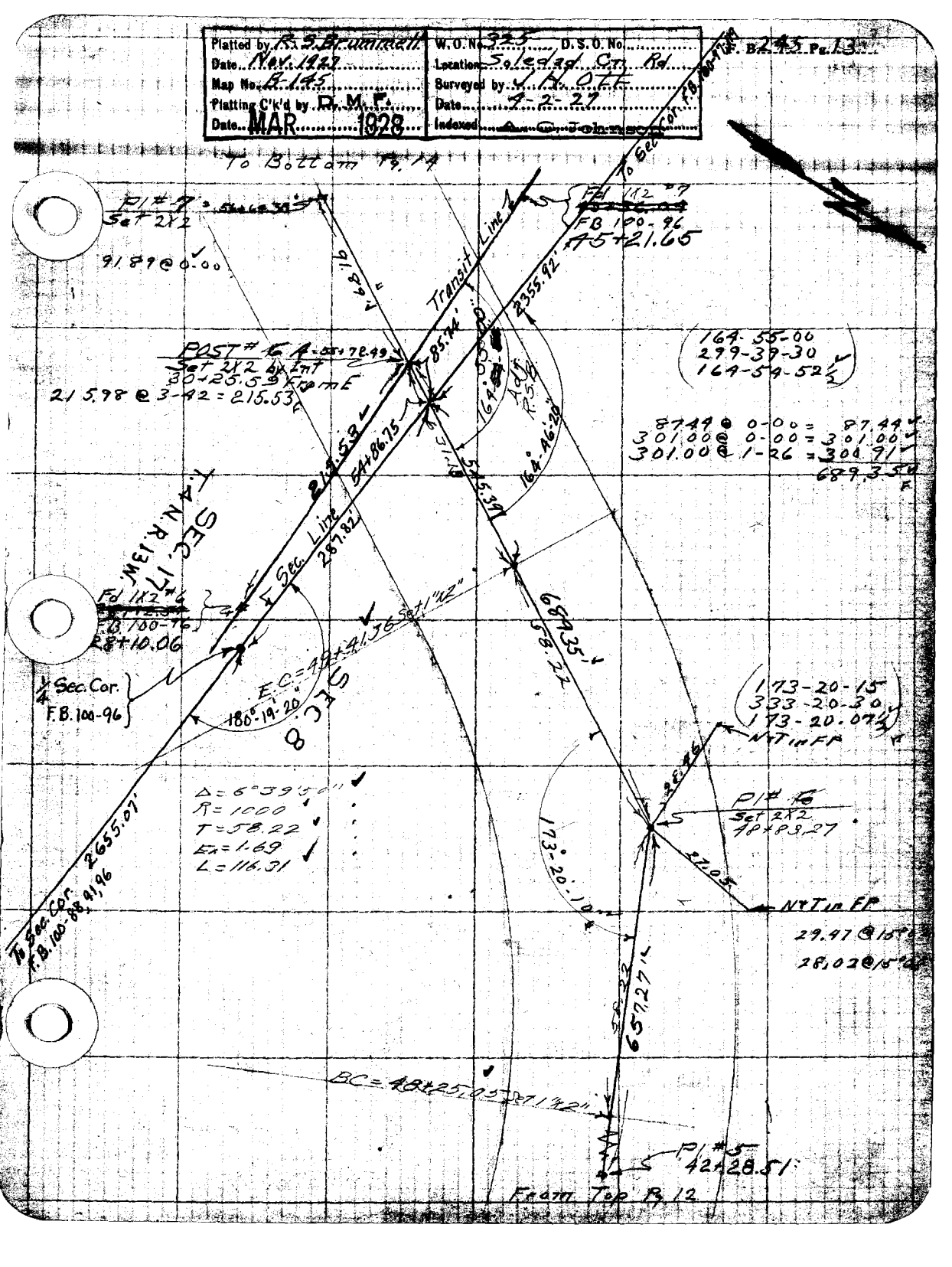

F. B. 245 Pg. 14

Platted by	W.O. No. 325 D.S.O. No.
Date	Location Soledad Cn Rd
Map No.	Surveyed by J. H. Ott
Platting C'k'd by	Date 4-2-27
Date	Indexed

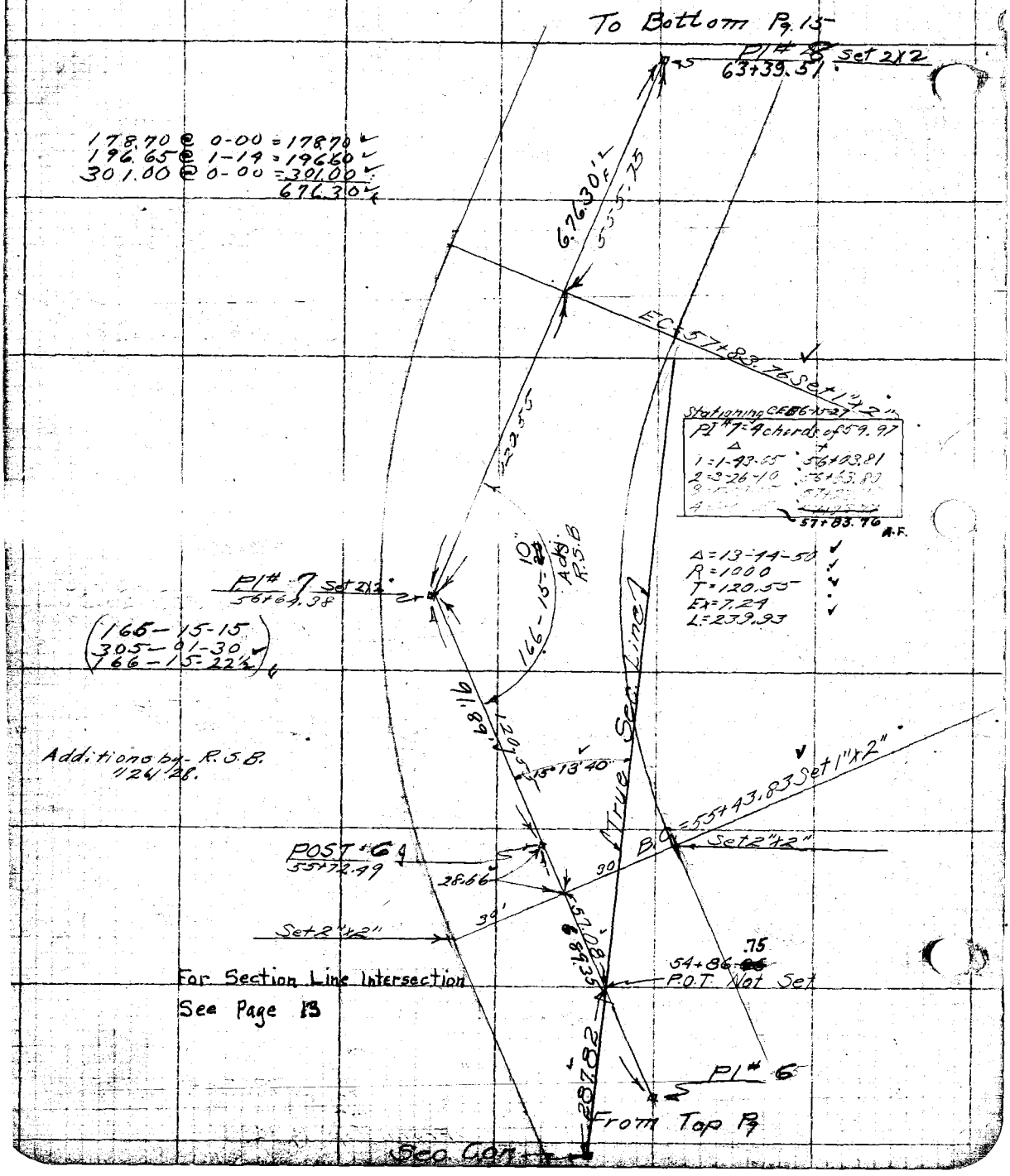

Platted by R. S. Brummett	W. O. No. 325 D. S. O. No.	F. B. 245 Pg. 15
Date Nov. 1927	Location Soledad Cn. Rd.	
Map No. B-145	Surveyed by J. H. Ott	
Platting C'k'd by D. M. F.	Date 4-2-27	
Date MAR 1928	Indexed A. C. Johnson	

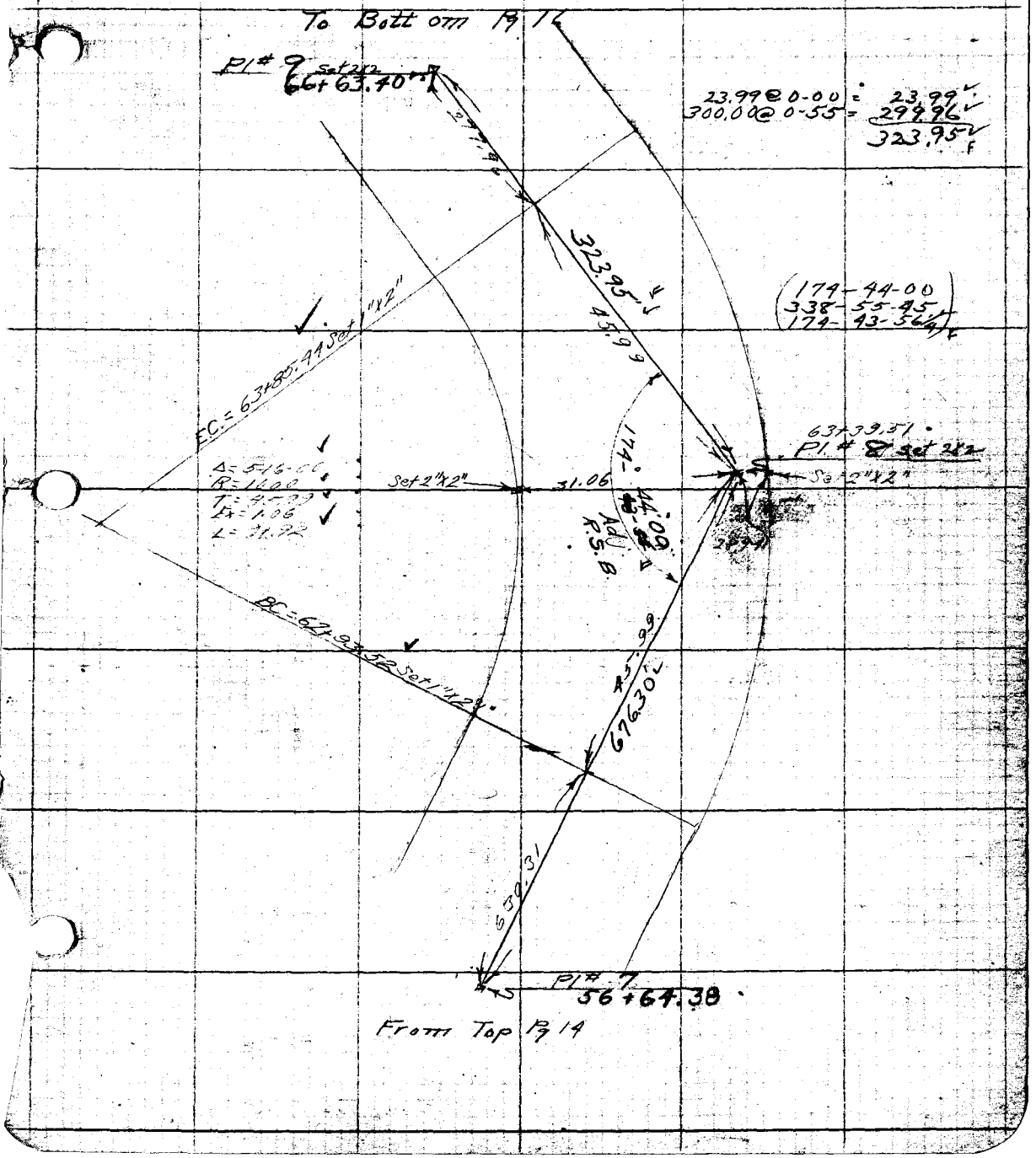

F. B. 245 Pg. 16

Platted by	W. O. No. 325 D. S. O. No.
Date	Location Soledad St. Rd.
Map No.	Surveyed by J.H.O.H.
Platting Ck'd by	Date 4-2-27
Date	Indexed

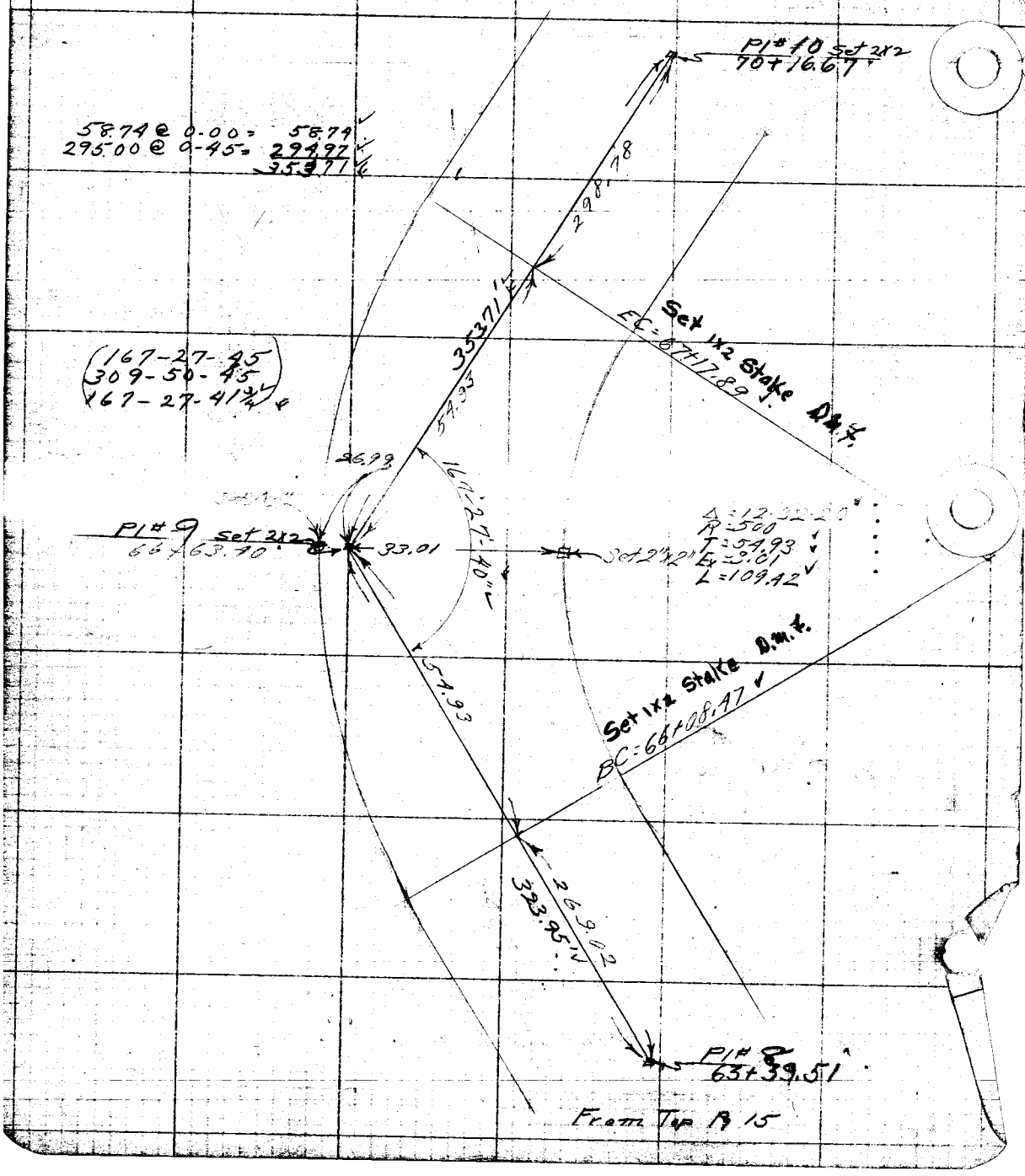

Platted by R.S. Brummell	W.O. No. 325 D.S.O. No.
Date Nov. 1927	Location Soledad Cn. Rd.
Map No. B-145	Surveyed by J.H. Ott
Platting C'k'd by D.M.P.	Date 4-2-27
Date MAR 1928	Indexed A. C. Johnson

F. B. 245 Pg. 17

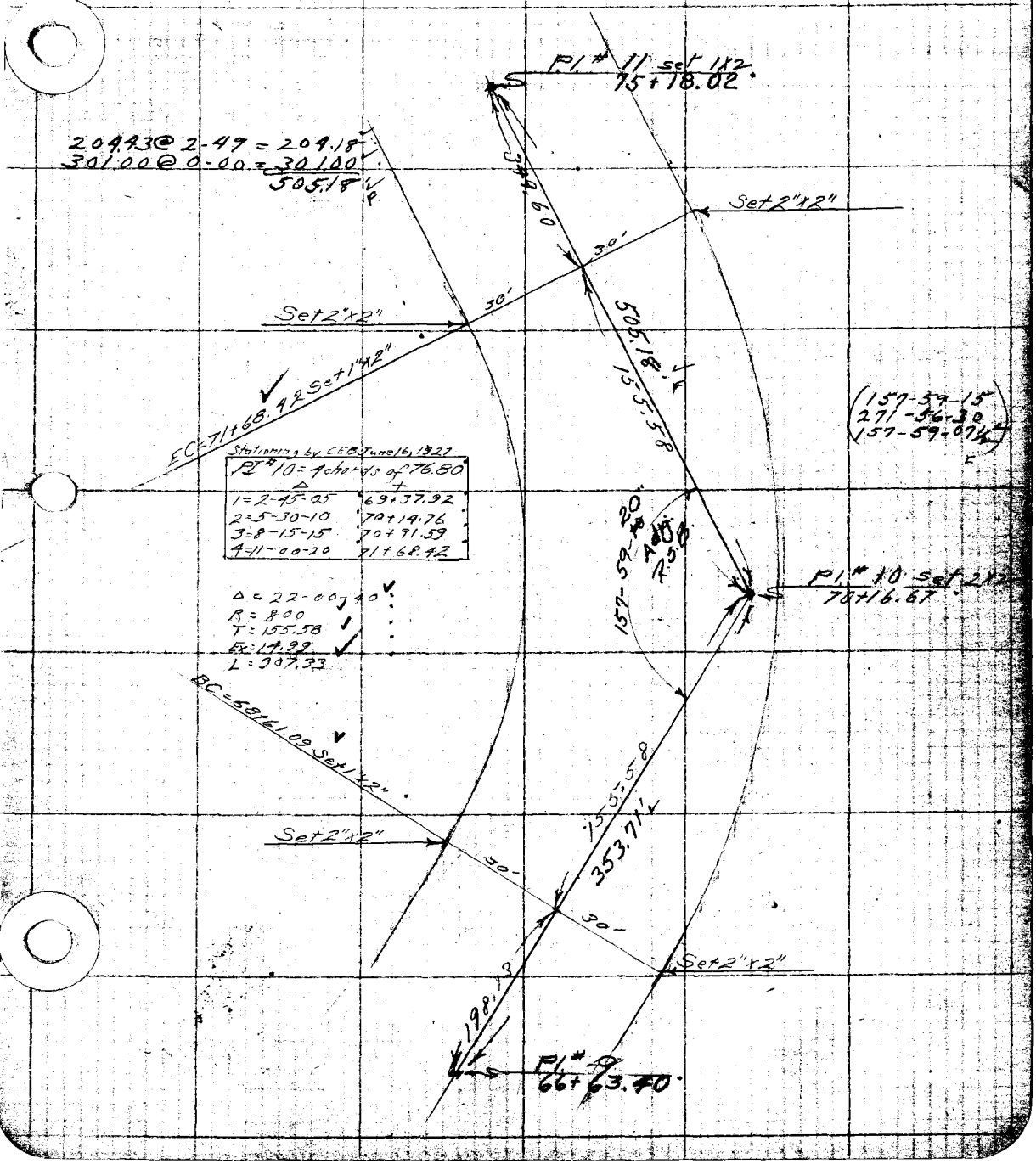

F. B. 345 Pg. 18

Platted by	W.O. No. 325 D.S.O. No.
Date	Location Soledad Cn Rd
Map No.	Surveyed by JHO#
Platting C'k'd by	Date 4-2-27
Date	Indexed

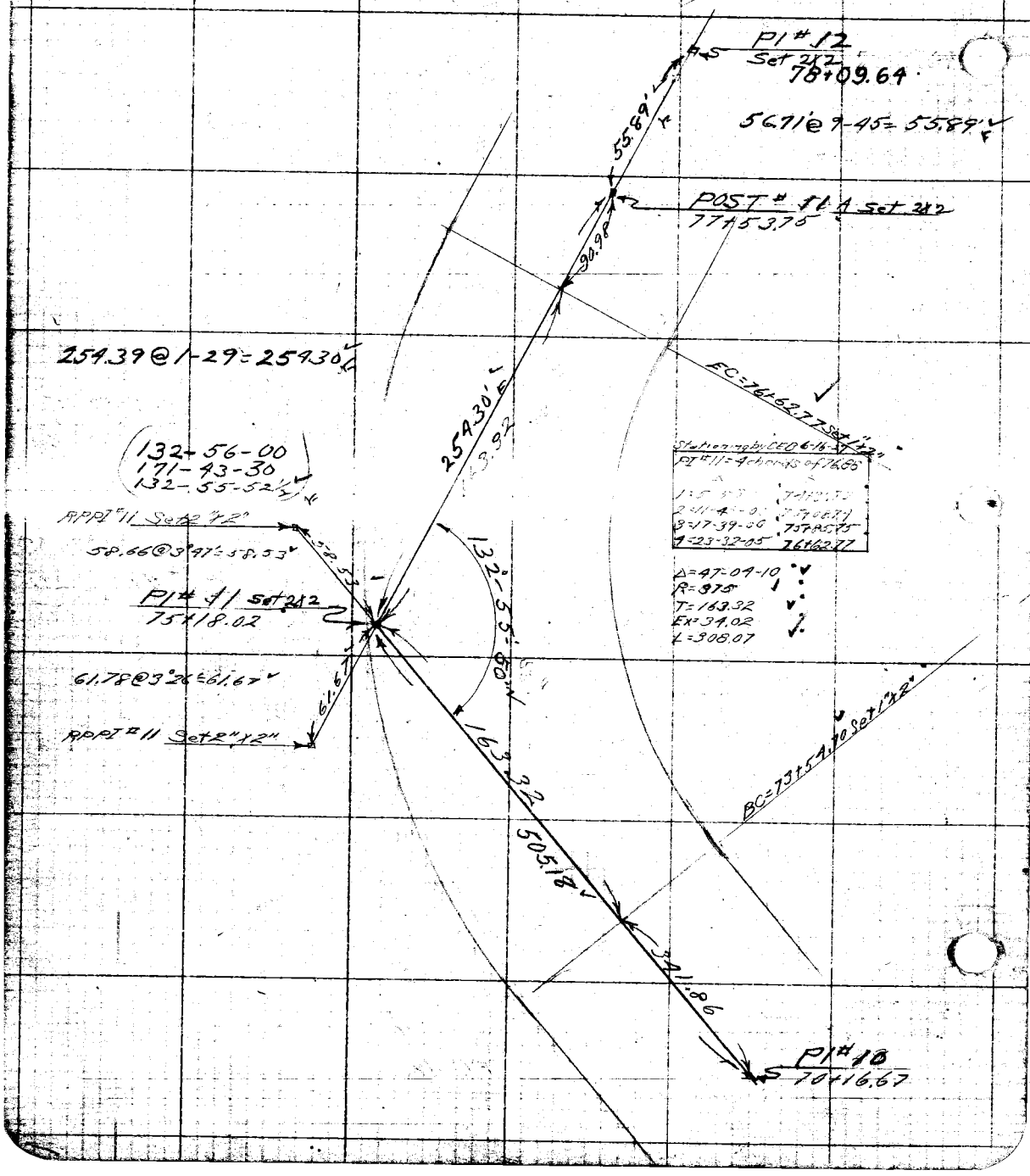

Platted by R. S. Brummell	W.O. No. 325 D.S.O. No.
Date Nov. 1927	Location Soled and Cr. Rd.
Map No. B-145	Surveyed by J.H. Ott
Platting C'k'd by D. M. F.	Date 4-4-27
Date MAR 1928	Indexed A. C. Johnson

F. B. 245 Pg. 19

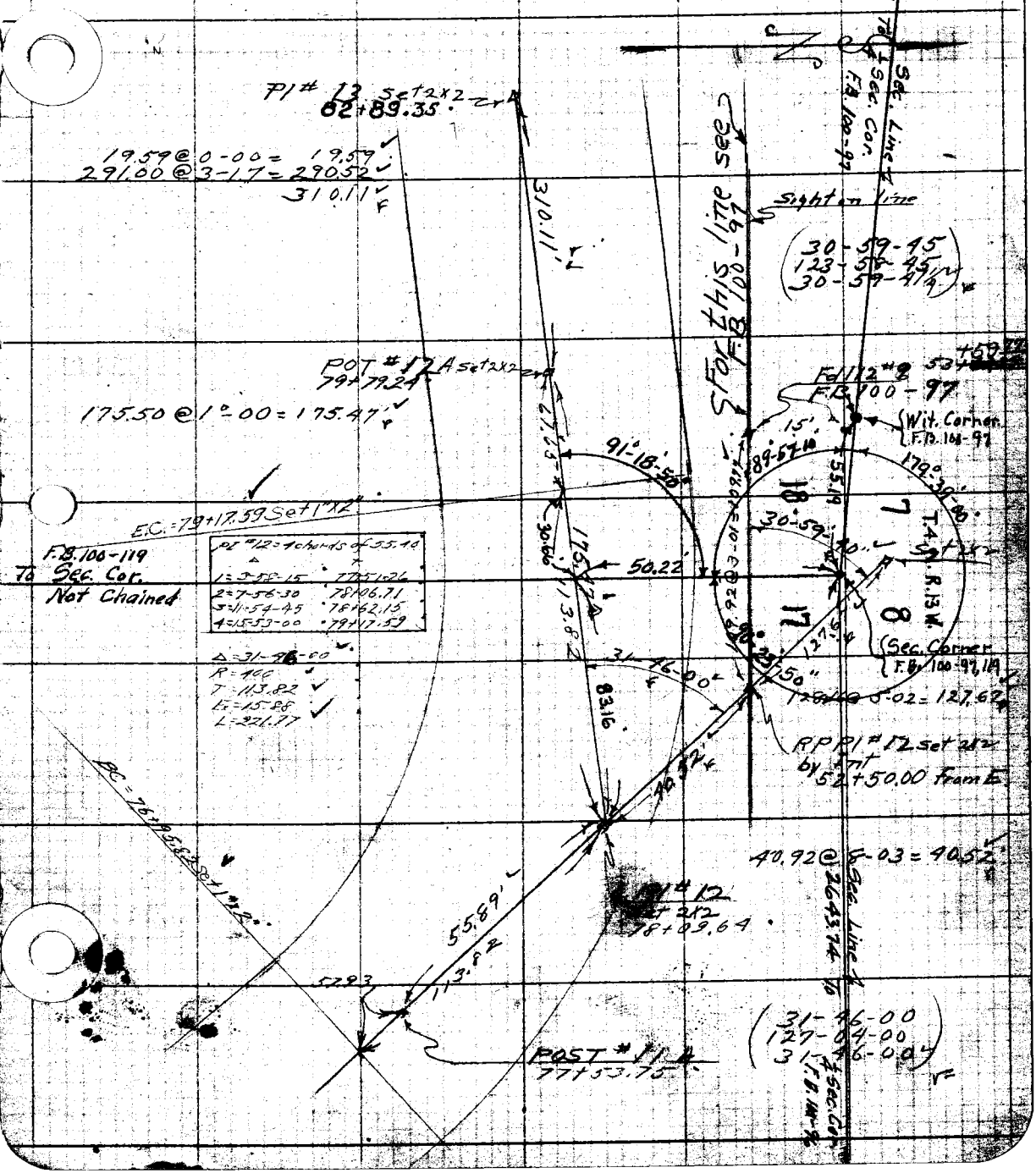

F. B. 295 Pg. 20

Platted by	W.O. No. 325 U.S.O. No.
Date	Location Soledad Cn Rd
Map No.	Surveyed by J.H. Ott
Platting C'k'd by	Date 4-4-27
Date	Indexed

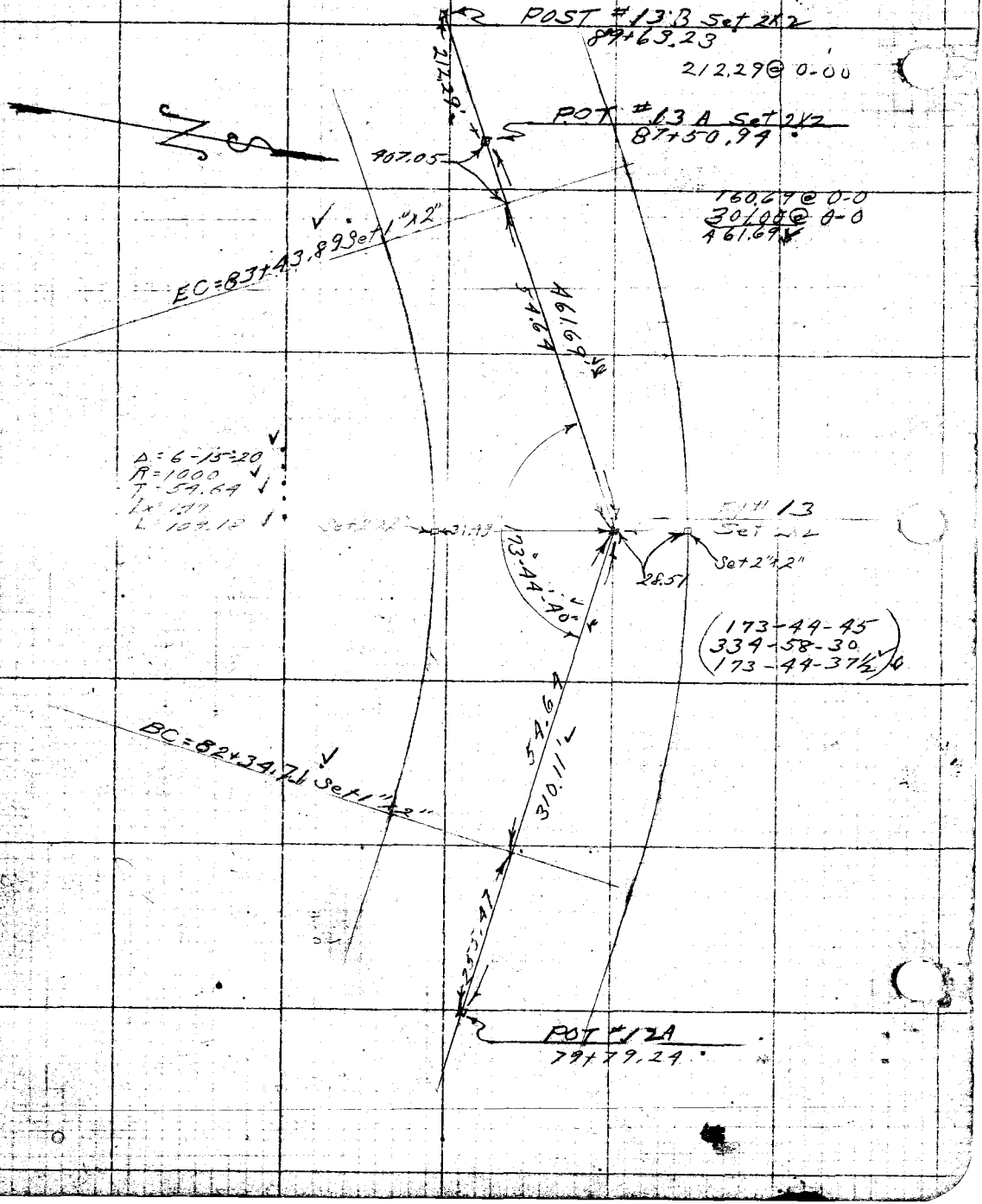

Platted by R.S. Brummell	W.O. No. 323	D.S.O. No.	F. B. 245 Pg. 21
Date Nov. 1927	Location Soledad Cty Rd.		
Map No. B-145	Surveyed by J.H. Ott		
Platting C'k'd by D.M.F.	Date 4-4-27		
Date MAR 1928	Indexed		

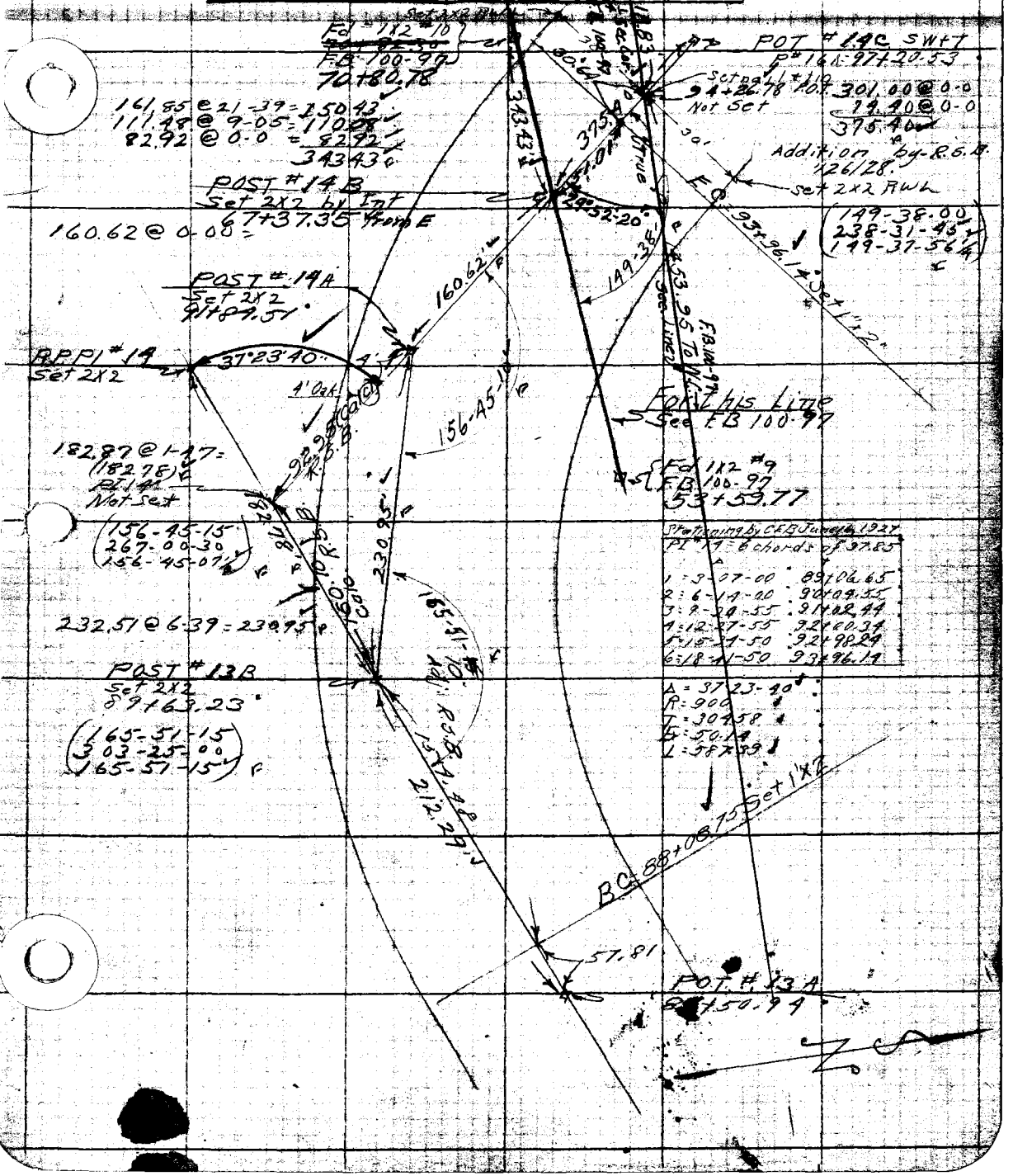

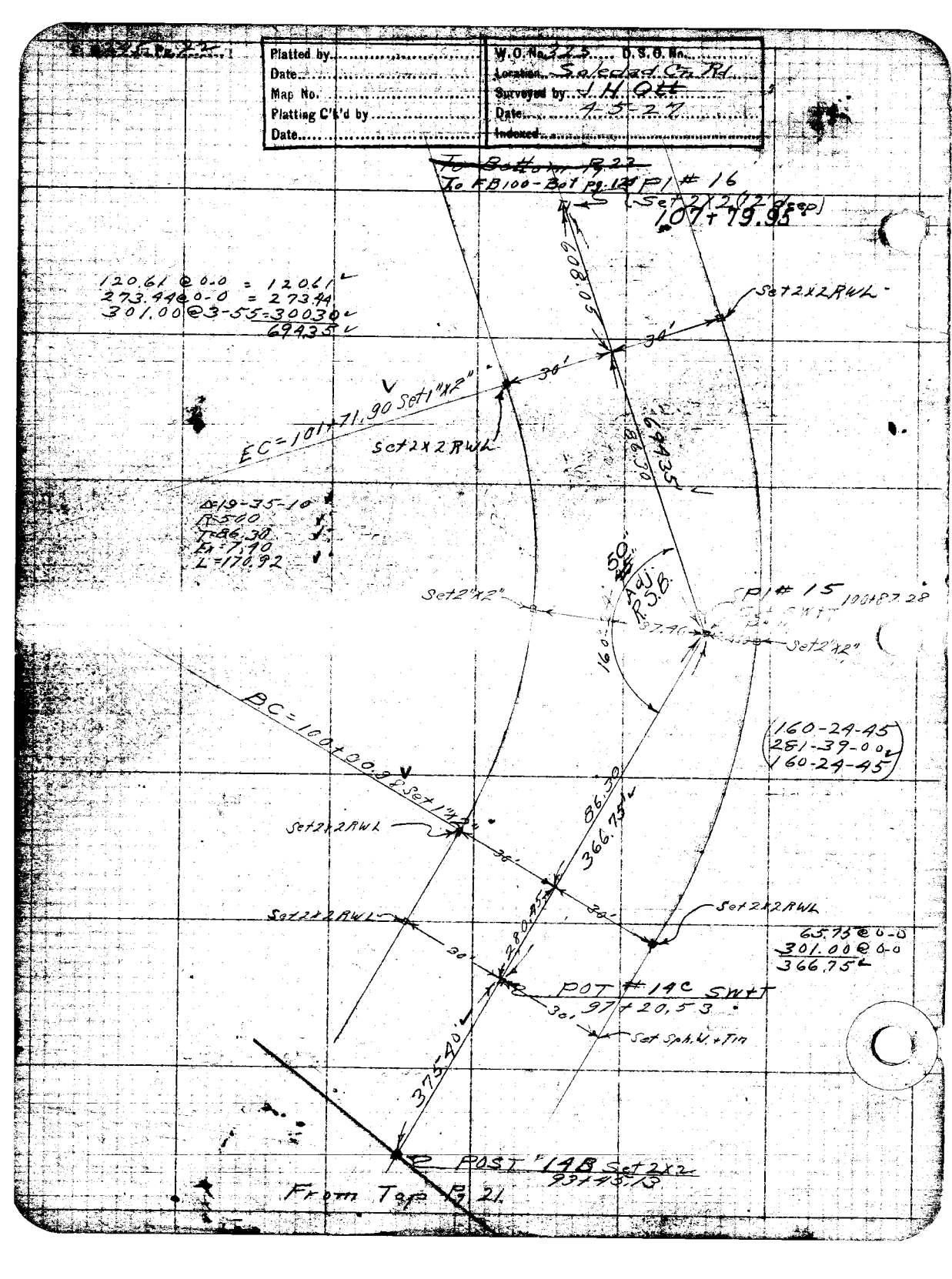

Platted by
Date
Map No.
Platting C'k'd by
Date
W.O. No. 325 D.S.O. No.
Location Soledad Cn Rd
Surveyed by J.H. Ott
Date 4-5-27
Indexed
To Bottom Pg 22
To FB100-Bot pg. 124
P1 # 16
Set 2x2 (12' deep)
107+79.95
608.05
120.61 @ 0-0 = 120.61
273.44 @ 0-0 = 273.44
301.00 @ 3-55 = 300.30
694.35
Set 2x2 RWL
30'
30'
EC = 101+71.90 Set 1"x2"
Set 2x2 RWL
694.35
86.30
Δ = 19-35-10
R = 500
T = 86.30
Ex = 7.40
L = 170.92
50'
Adj. R.S.B.
Set 2"x2"
P1 # 15
100+87.28
37.40
Set 2"x2"
160
BC = 100+00.98 Set 1"x2"
160-24-45
281-39-00
160-24-45
86.30
366.75
Set 2x2 RWL
30'
30'
Set 2x2 RWL
Set 2x2 RWL
65.75 @ 0-0
301.00 @ 0-0
366.75
280.45
30'
POT # 14C SW+T
97+20.53
30'
Set Sph. W. + Tin
375.40
POST # 14B Set 2x2
93+45.13
From Top Pg 21.

Date _____ Notes by _____ Chief Party _____ F.B. 245 Pg. 23

Plotted by R.S. Brummett	W. O. No. 325 D. S. O. No.
Date Nov. 1927	Location Soledad Cn Rd
Map No. B-145	Surveyed by J.H. Ott
Plotting C'k'd by D. M. F.	Date 4-6-27
Date MAR 1928	Indexed A. C. Johnson

NOTE: ANY ADDITION OR CHANGES ON THIS SHEET MUST BE MADE OR CIRCLED IN RED, WITH DATE AND NAME OF PERSON MAKING CHANGE.

DO NOT EXTEND NOTES THIS SIDE OF THIS LINE

RETURN TO LOS ANGELES COUNTY SURVEYOR

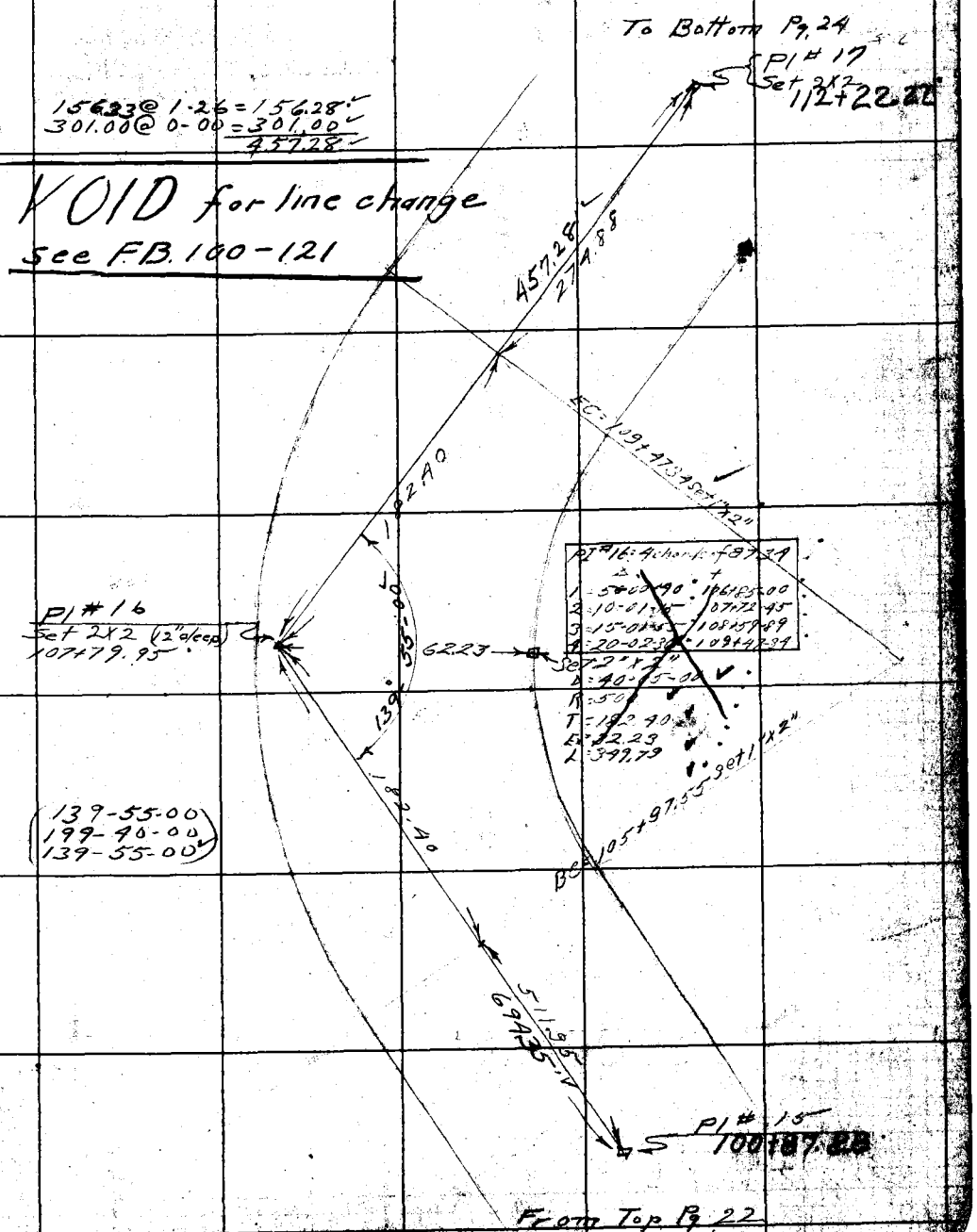

F.B. 225 Pg. 24 Chief Party Notes by Date 4-6-27

To Bottom Pg. 25

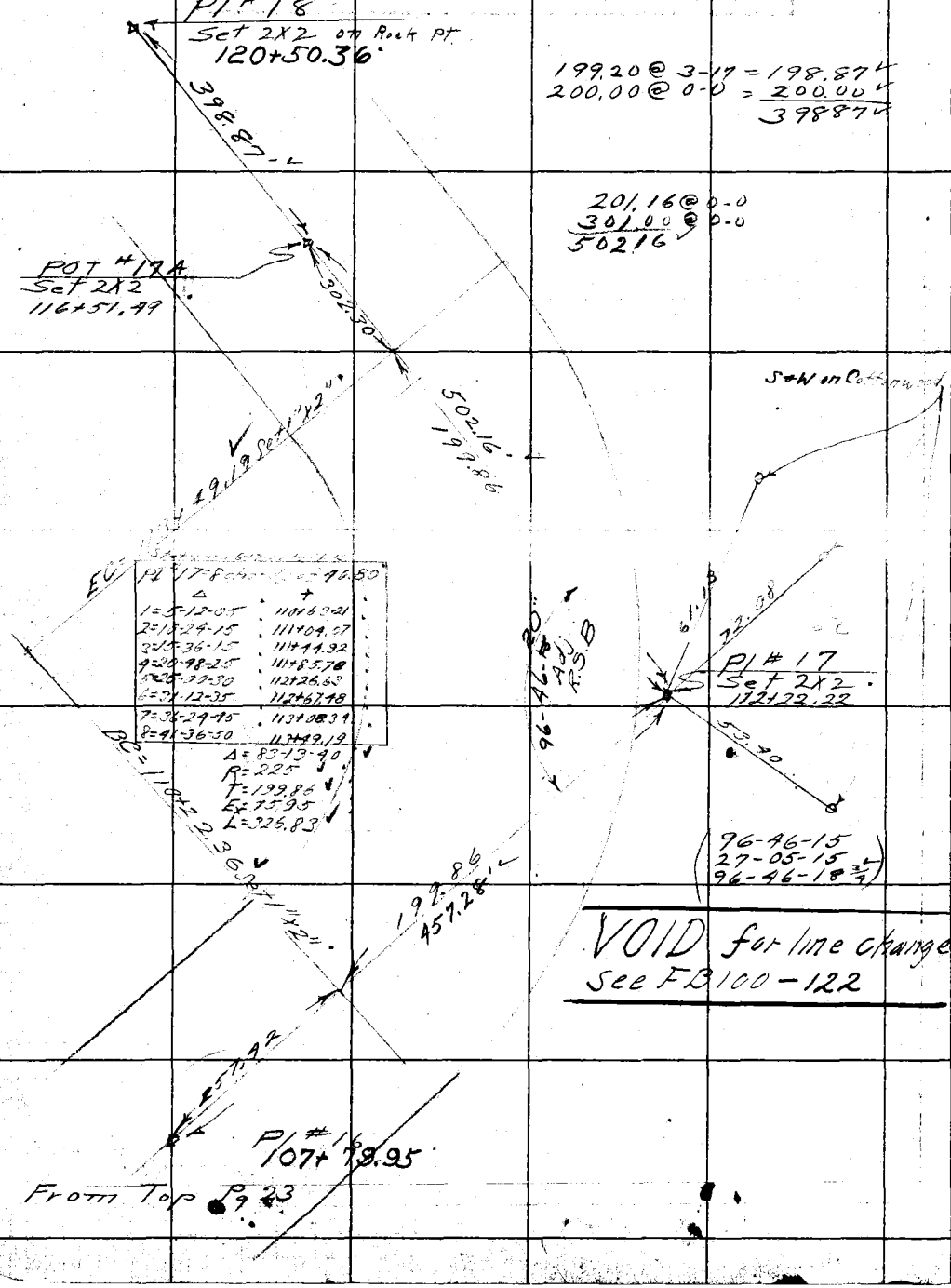

RETURN TO LOS ANGELES COUNTY SURVEYOR

DO NOT EXTEND NOTES THIS SIDE OF THIS LINE.

NOTE: ANY ADDITION OR CHANGES ON THIS SHEET MUST BE MADE OR CIRCLED IN RED, WITH DATE AND NAME OF PERSON MAKING CHANGE.

Date _____ Notes by _____ Chief Party _____ F.B. 245 Pg. 25

Platted by R.S. Brummett	W. O. No. 325 D. S. O. No.
Date Nov. 1927	Location Soledad Cn Rd
Map No. B-145	Surveyed by J H Ott
Platting C'k'd by D. M. F.	Date 4-6-27
Date MAR 1928	Indexed A. S. Johnson

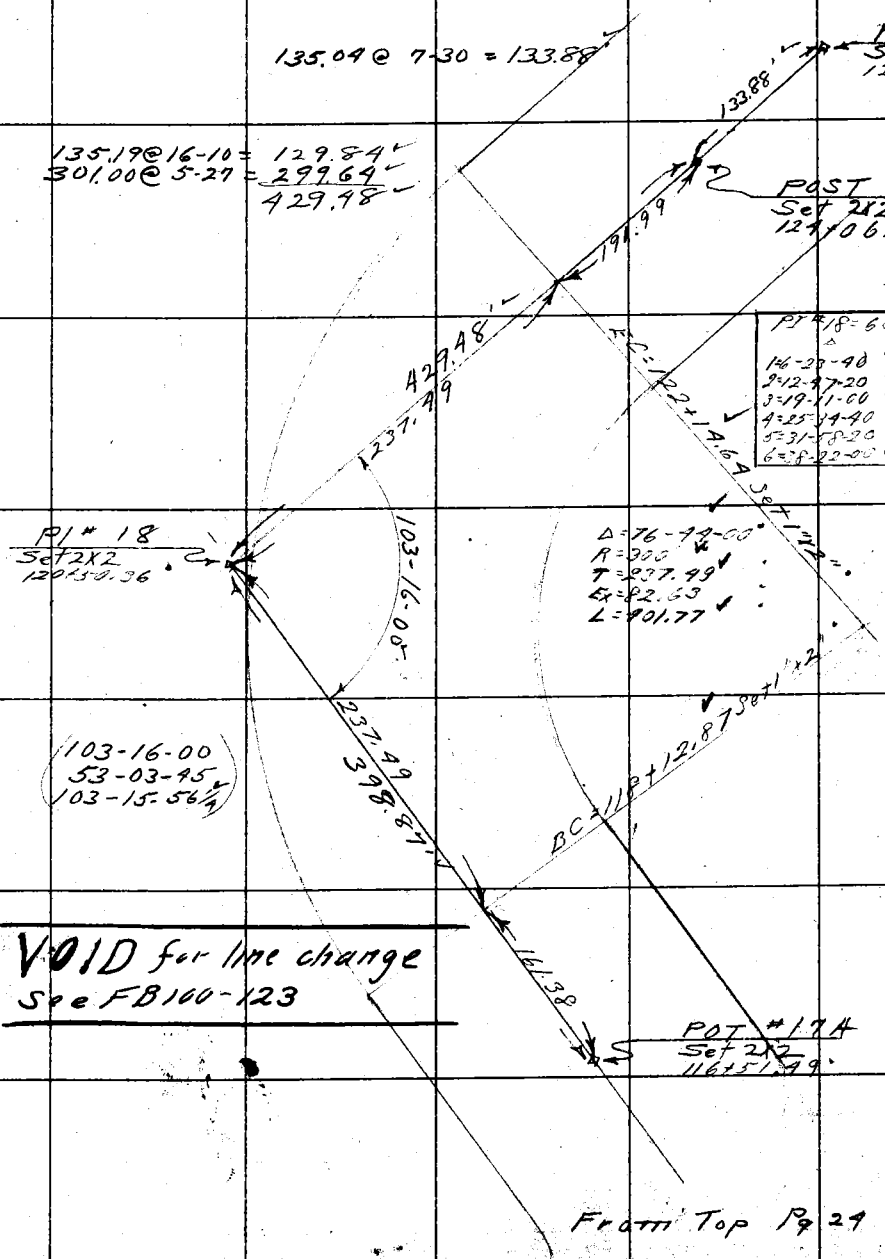

PI # 18 = 6 chord of 66.82

Δ	+
1=6-23-40	118+79-83
2=12-47-20	119+46.79
3=19-11-00	120+13.76
4=25-34-40	120+80.72
5=31-58-20	121+47.68
6=38-22-00	122+14.64

VOID for line change
See FB100-123

From Top Pg 24

NOTE: ANY ADDITION OR CHANGES ON THIS SHEET MUST BE MADE OR CIRCLED IN RED, WITH DATE AND NAME OF PERSON MAKING CHANGE.

DO NOT EXTEND NOTES THIS SIDE OF THIS LINE

RETURN TO LOS ANGELES COUNTY SURVEYOR

F.B. 295 Pg. 26 Chief Party Notes by Date

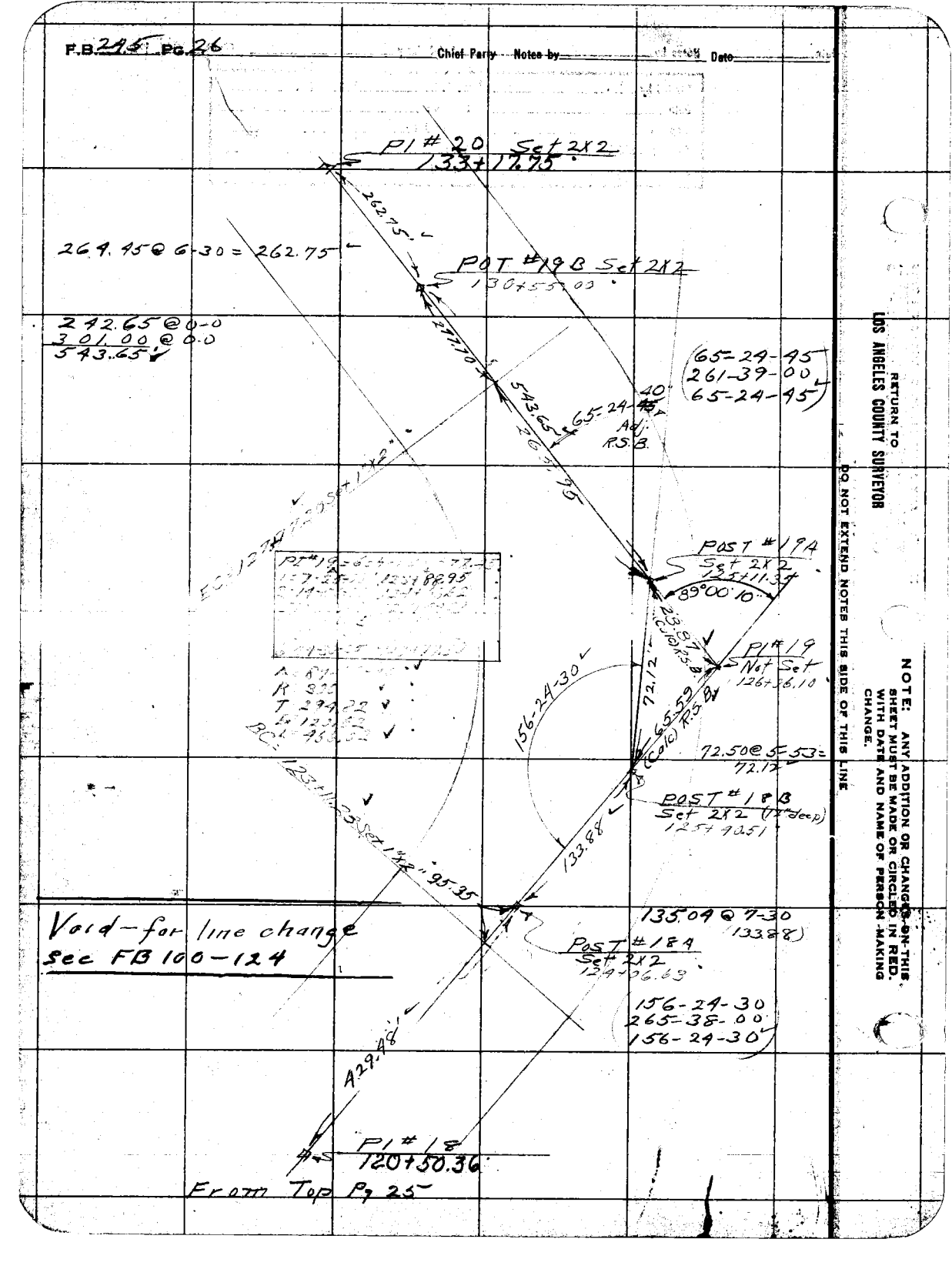

Date _____ Notes by _____ Chief Party _____ F.B. 245 Pg. 27

Platted by R.S. Brummett	W. O. No. 325 D. S. O. No.
Date Nov. 1927	Location Soledad Cyn Rd
Map No. B-145	Surveyed by JH Off
Platting C'k'd by D. M. F.	Date 4-19-27
Date MAR 1928	Indexed A C Johnson

NOTE: ANY ADDITION OR CHANGES ON THIS SHEET MUST BE MADE OR CIRCLED IN RED. WITH DATE AND NAME OF PERSON MAKING CHANGE.

DO NOT EXTEND NOTES THIS SIDE OF THIS LINE

RETURN TO LOS ANGELES COUNTY SURVEYOR

POST #20A Set 2x2 by 2 ft in
1337+18.48
To Bottom Pg. 28.

Fd 1x2 To Cor. 13 12 7 18

R.14W.

T.4N.

R.13W.

Random Line

89°-13'-50" 105.92 e 35.29 = 85.89

90°-46'-10"

See Line

180.46

90°-26'-10"

89°-33'-50"

91°-02'-50"

91°-42'

Sec. Corner F.B. 100-97, 117, 120

205.54 e 0°-0' = 205.54

215.71 e 9°-19' = 215.12

A 20.66

2648.90 To ¼ Sec. Cor. F.B. 100-97 X Sec. Line

40.71 @ 33°-42 = 33.87

Witness Cor. F.B. 100-98, 120

33.87

2440.49 To ¼ Sec. Cor. F.B. 100-103

2.11 W.C.C.

F.B. 116

0°39'20"

For this line see F.B. 100-120

91°-02-45
364-11-15
91°-02-48¼

EC = 1334+72.36 Station

Station 1334+72.36

PI #20 = 4 chords of 82.14

1 = 5°-53'-35"	1321+25.50
2 = 11°-47'-15"	1321+07.79
3 = 17°-40'-45"	1321+98.07
4 = 23°-39'-25"	1334+72.36

Δ = 47°-00'-50"
R = 400'
T = 174.54
Fx = 36.42
L = 329.15

PI #21 Set 2x2 1331+17.75

132°-51'-10"

BC = 1331+13.41 Set 1x2"

132°-51'-00"
171°-24'-30"
132°-57'-07½"

VOID for line change
See FB 100-125

POT #19B Set 2x2 1330+85.00

From Top Pg 26

F.B. 245 Pg. 28 J.H. Ott Chief Party Notes by Ott Date 4-21-27

To Bottom Pg 29

VOID for line
Change see FB100-126

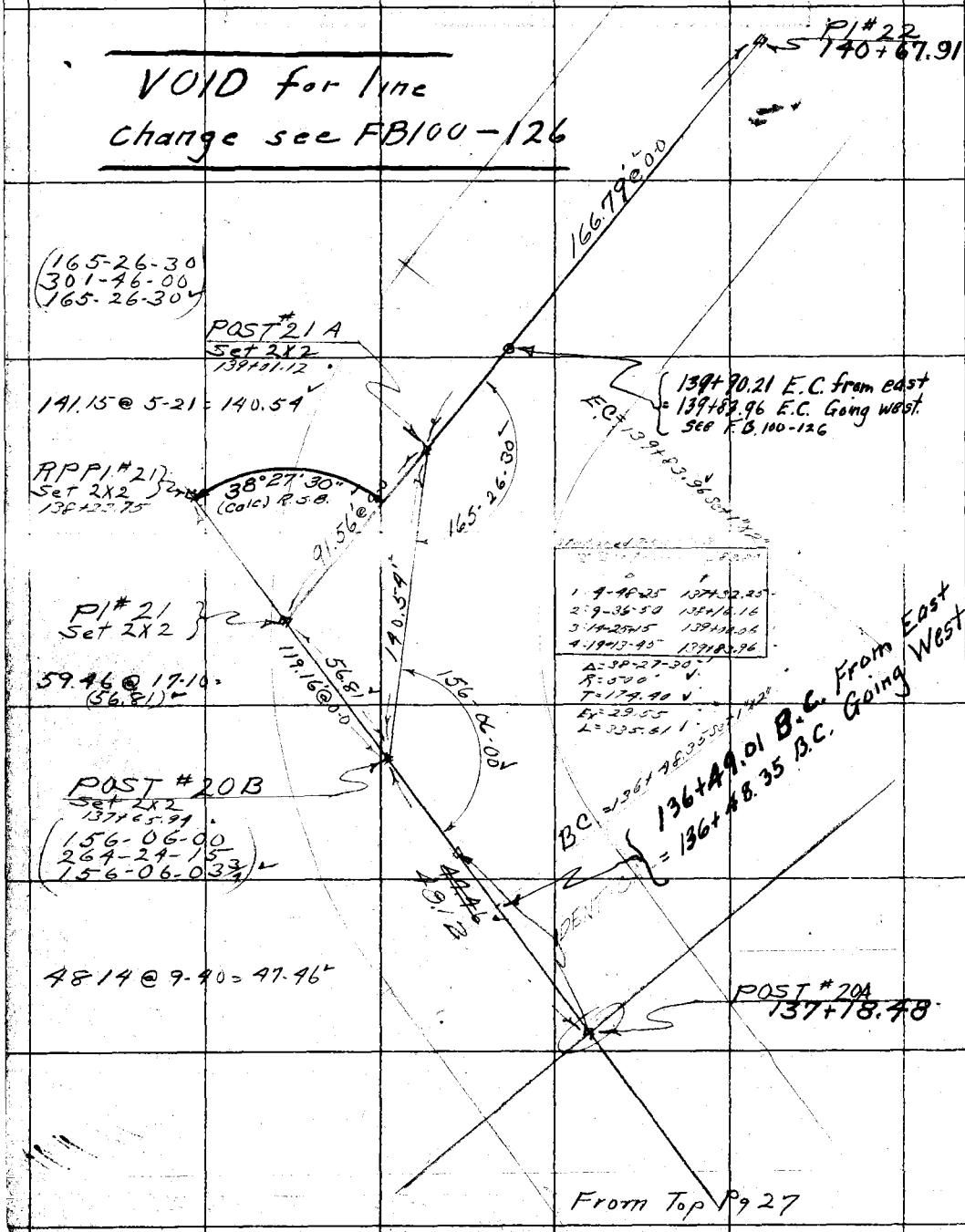

1	4-48-25	137+32.25
2	9-36-50	138+16.16
3	14-25-15	139+02.06
4	19-13-45	139+83.96

Δ = 38-27-30
R = 500
T = 174.40
Ex = 29.55
L = 335.61

From Top Pg 27

RETURN TO
LOS ANGELES COUNTY SURVEYOR

DO NOT EXTEND NOTES THIS SIDE OF THIS LINE

NOTE: ANY ADDITION OR CHANGES ON THIS SHEET MUST BE MADE OR CIRCLED IN RED. WITH DATE AND NAME OF PERSON MAKING CHANGE.

Date _____ Notes by _____ Chief Party _____ F.B. 245 Pg. 29

Platted by R.S. Brummett	W. O. No. 325 D. S. O. No.
Date Nov. 1927	Location Soledad Cn Rd
Map No. B-145	Surveyed by J.H. Ott
Platting C'k'd by D. M. F.	Date 4-30-27
Date MAR 1928	Indexed A. C. Johnson

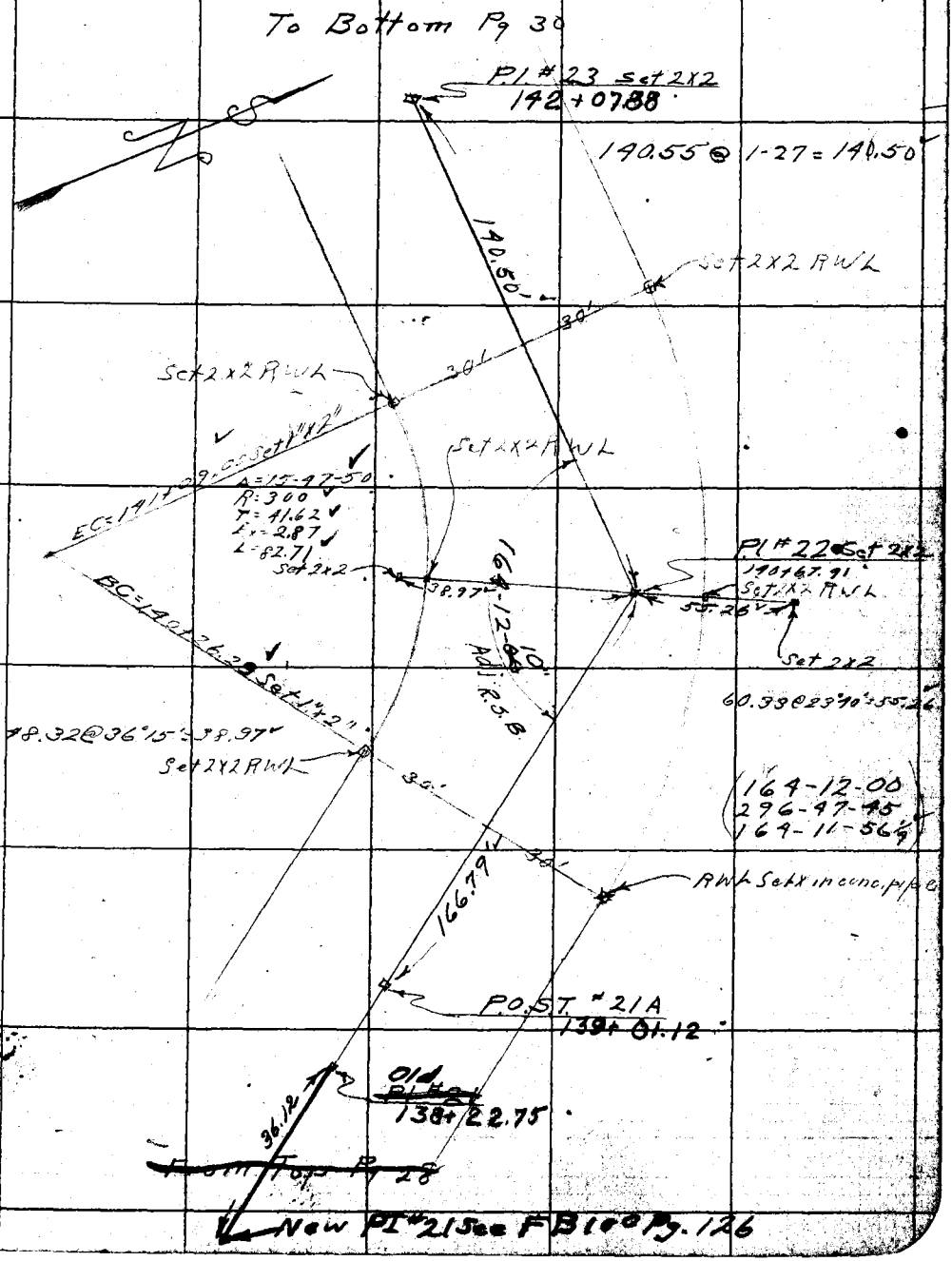

NOTE: ANY ADDITION OR CHANGES ON THIS SHEET MUST BE MADE OR CIRCLED IN RED, WITH DATE AND NAME OF PERSON MAKING CHANGE.

RETURN TO LOS ANGELES COUNTY SURVEYOR

DO NOT EXTEND NOTES THIS SIDE OF THIS LINE

F.B. 295 Pg. 30 Chief Party Notes by Date 4-30-27

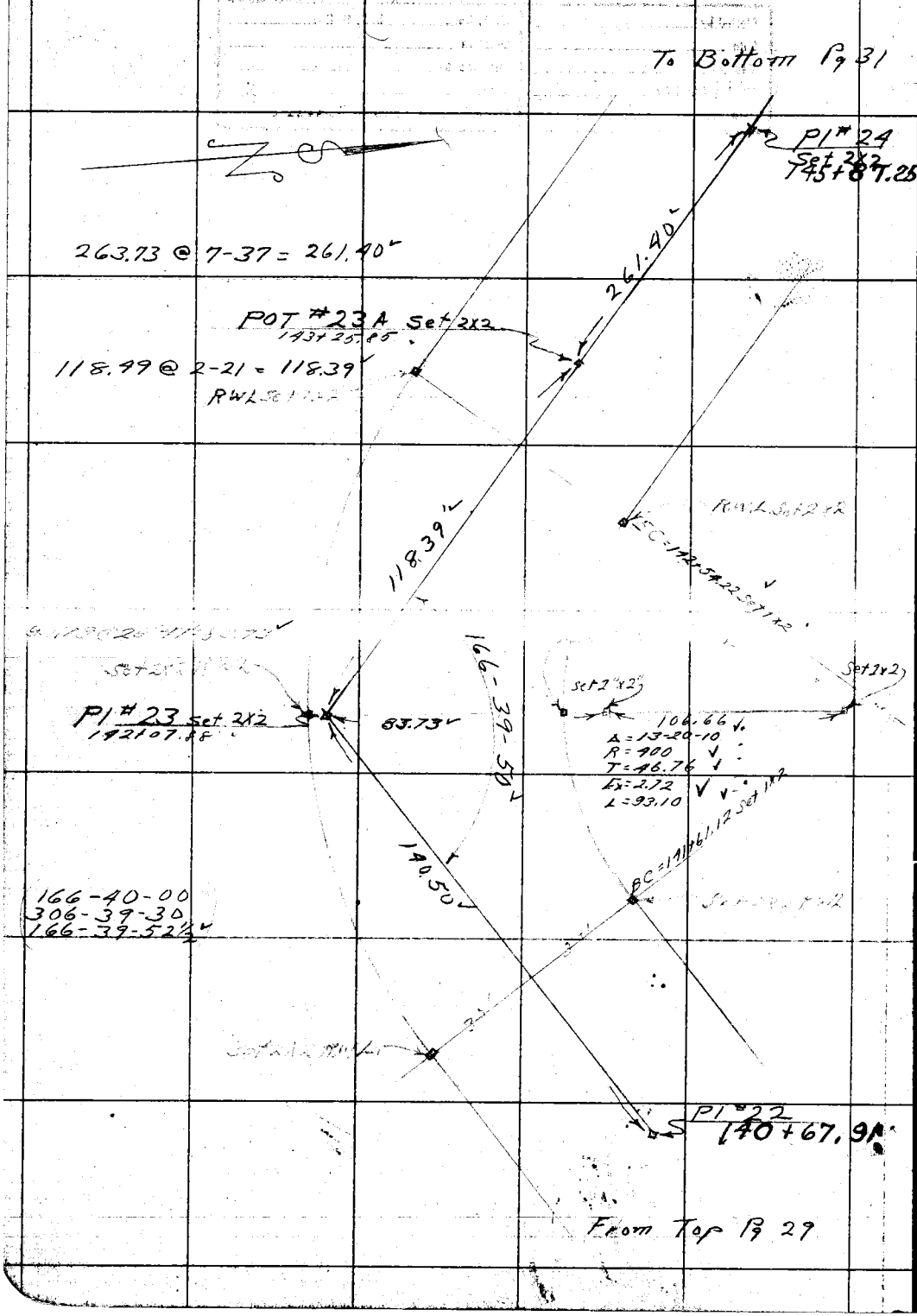

RETURN TO
LOS ANGELES COUNTY SURVEYOR

DO NOT EXTEND NOTES THIS SIDE OF THIS LINE.

NOTE: ANY ADDITION OR CHANGES ON THIS SHEET MUST BE MADE OR CIRCLED IN RED. WITH DATE AND NAME OF PERSON MAKING CHANGE.

Date _____ Notes by _____ Chief Party _____ F.B. 245 Pg. 31

Platted by R.S. Brummett	W. O. No. 325 D. S. O. No.
Date Nov. 1927	Location Soledad Cn Rd
Map No. B-145	Surveyed by J.H. Ott
Platting C'k'd by D. M. F.	Date 4-30-27
Date MAR 1928	Indexed A. C. Johnson

NOTE: ANY ADDITION OR CHANGES ON THIS SHEET MUST BE MADE OR CIRCLED IN RED, WITH DATE AND NAME OF PERSON MAKING CHANGE.

DO NOT EXTEND NOTES THIS SIDE OF THIS LINE

RETURN TO LOS ANGELES COUNTY SURVEYOR

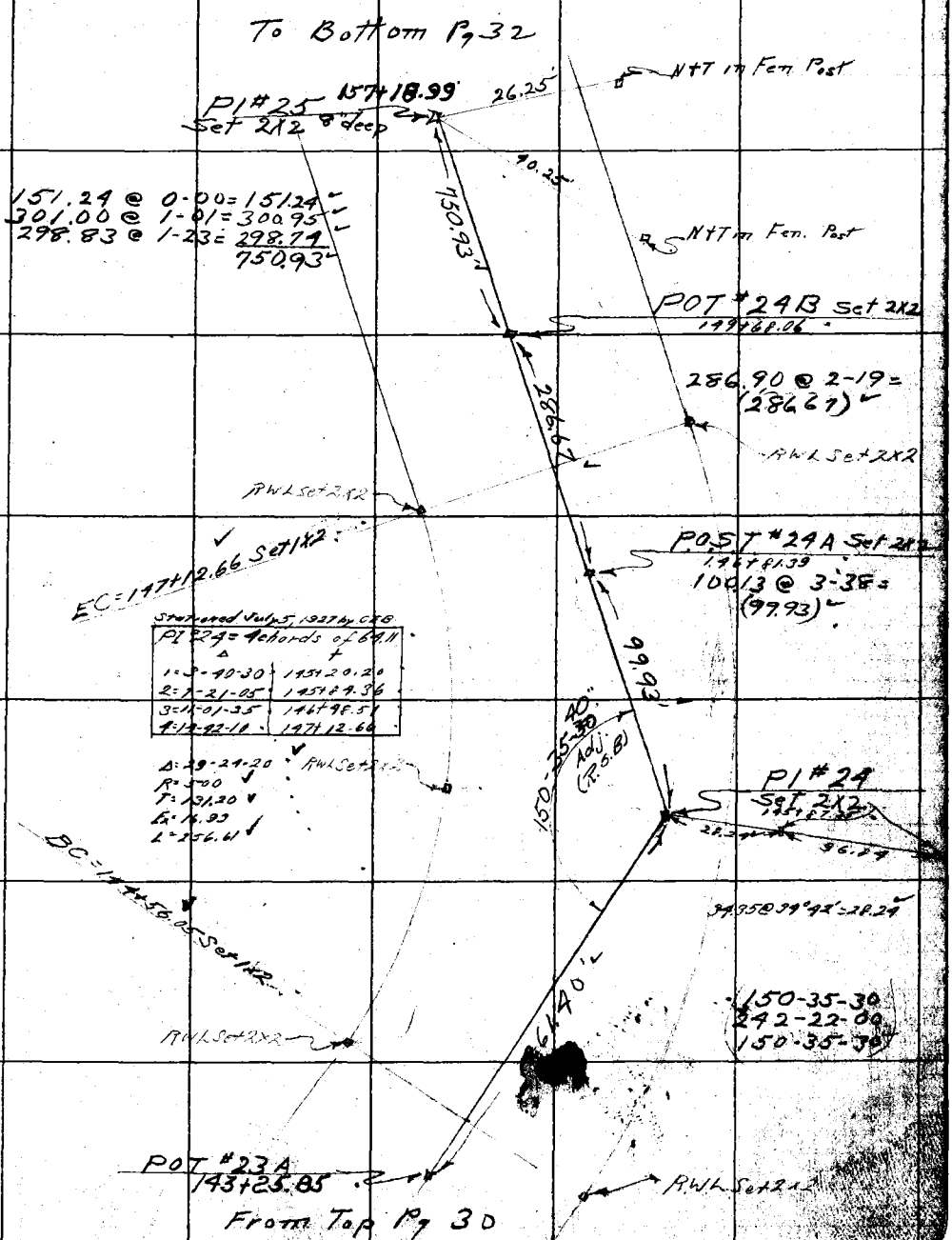

Stationed July 5, 1927 by CEB

PI #24 = 4 chords of 64.11	
Δ	+
1 = 3-40-30	145+20.20
2 = 7-21-05	145+84.36
3 = 11-01-35	146+48.51
4 = 14-42-10	147+12.66

Δ = 29-24-20
R = 5-00
T = 131.20
Ex = 16.93
L = 256.61

F.B. 295 PG. 32 Chief Party Notes by Date 4-30-27

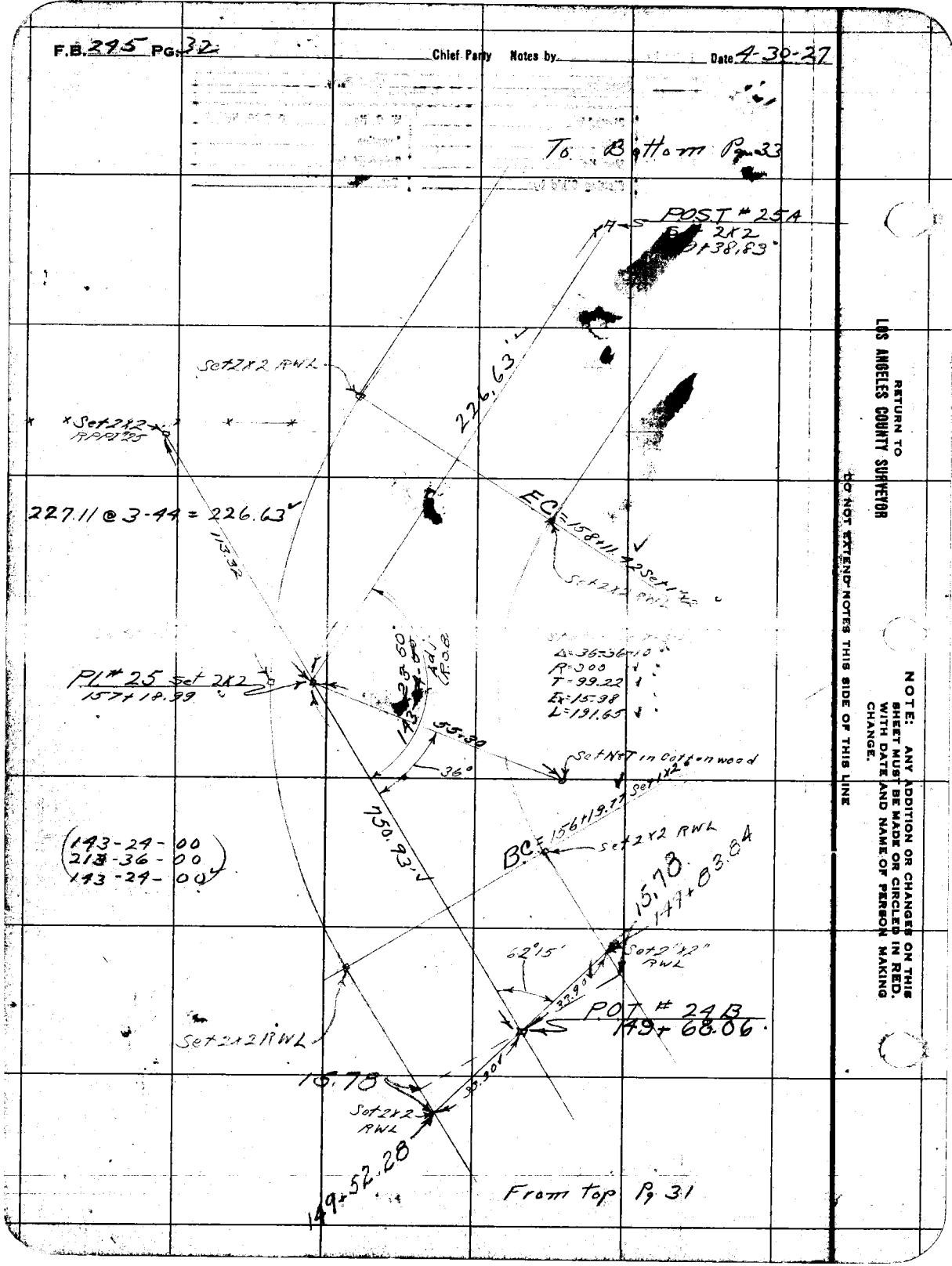

RETURN TO
LOS ANGELES COUNTY SURVEYOR

DO NOT EXTEND NOTES THIS SIDE OF THIS LINE

NOTE: ANY ADDITION OR CHANGES ON THIS SHEET MUST BE MADE OR CIRCLED IN RED. WITH DATE AND NAME OF PERSON MAKING CHANGE.

Date _____ Notes by _____ Chief Party _____ F.B. 245 Pg. 33

Plotted by R.S. Brummett
Date Nov. 1927
Map No. B-145
Plotting Ck'd by D. M. F.
Date MAR 1928

W. O. No. 225 B. B. O. No.
Location Soledad Cyn Rd
Surveyed by J.H. Ott
Date 4-30-27
Indexed by A. C. Johnson

To Bottom Pg 34

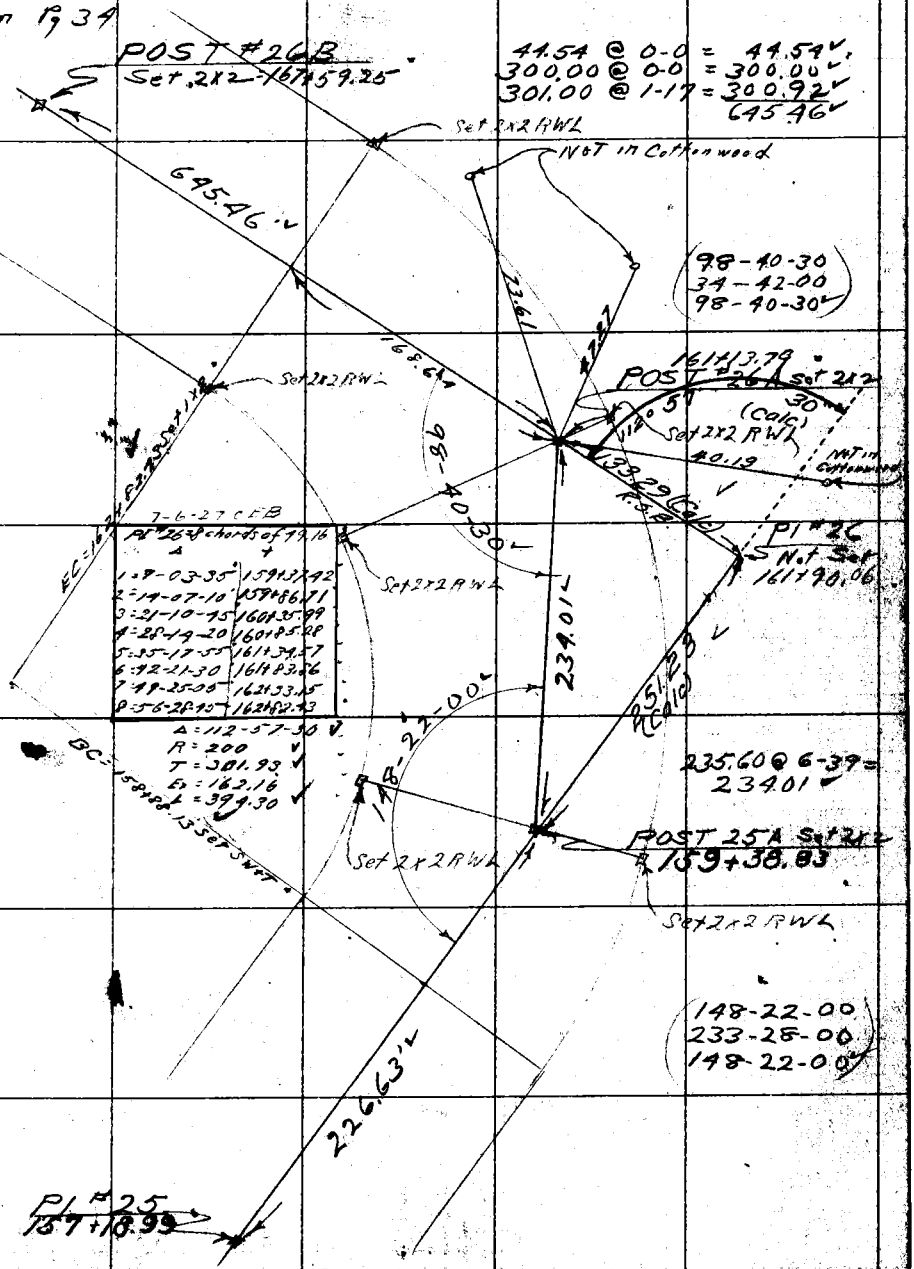

NOTE: ANY ADDITION OR CHANGES ON THIS SHEET MUST BE MADE OR CIRCLED IN RED, WITH DATE AND NAME OF PERSON MAKING CHANGE.

DO NOT EXTEND NOTES THIS SIDE OF THIS LINE

RETURN TO LOS ANGELES COUNTY SURVEYOR

F.B. 245 PG. 34 Chief Party Notes by Date 5-2-27

PI	Δ	+
1	2-01-40	165+27.70
2	4-03-20	166+26.81
3	6-05-00	167+25.92
7	8-06-40	168+25.03
5	10-08-25	169+24.14
6	12-10-05	170+23.24
7	14-11-45	171+22.35
8	16-13-25	172+21.46
9	18-15-05	173+20.57
10	20-16-50	174+19.68
11	22-18-30	175+18.79
12	24-20-10	176+17.90
13	26-21-50	177+17.01
14	28-23-30	178+16.12
15	30-25-10	179+15.22
16	32-26-55	180+14.33

7-6-27 CEB

Δ = 64-53-50 ✓
R = 1900
T = 890.13 ✓
Ex = 259.01 ✓
L = 1585.74 ✓

RETURN TO LOS ANGELES COUNTY SURVEYOR

DO NOT EXTEND NOTES THIS SIDE OF THIS LINE

NOTE: ANY ADDITION OR CHANGES ON THIS SHEET MUST BE MADE OR CIRCLED IN RED. WITH DATE AND NAME OF PERSON MAKING CHANGE.

Date _____ Notes by _____ Chief Party _____ F.B. 245 Pg. 35

Plotted by R.S. Brummett	W. O. No. 325 D. S. O. No.
Date Nov. 1927	Location Soledad Cn Rd
Map No. B-145	Surveyed by J.H. Ott
Plotting Ck'd by D. M. F.	Date 5-14-27
Date MAR 1929	Indexed A. C. Johnson

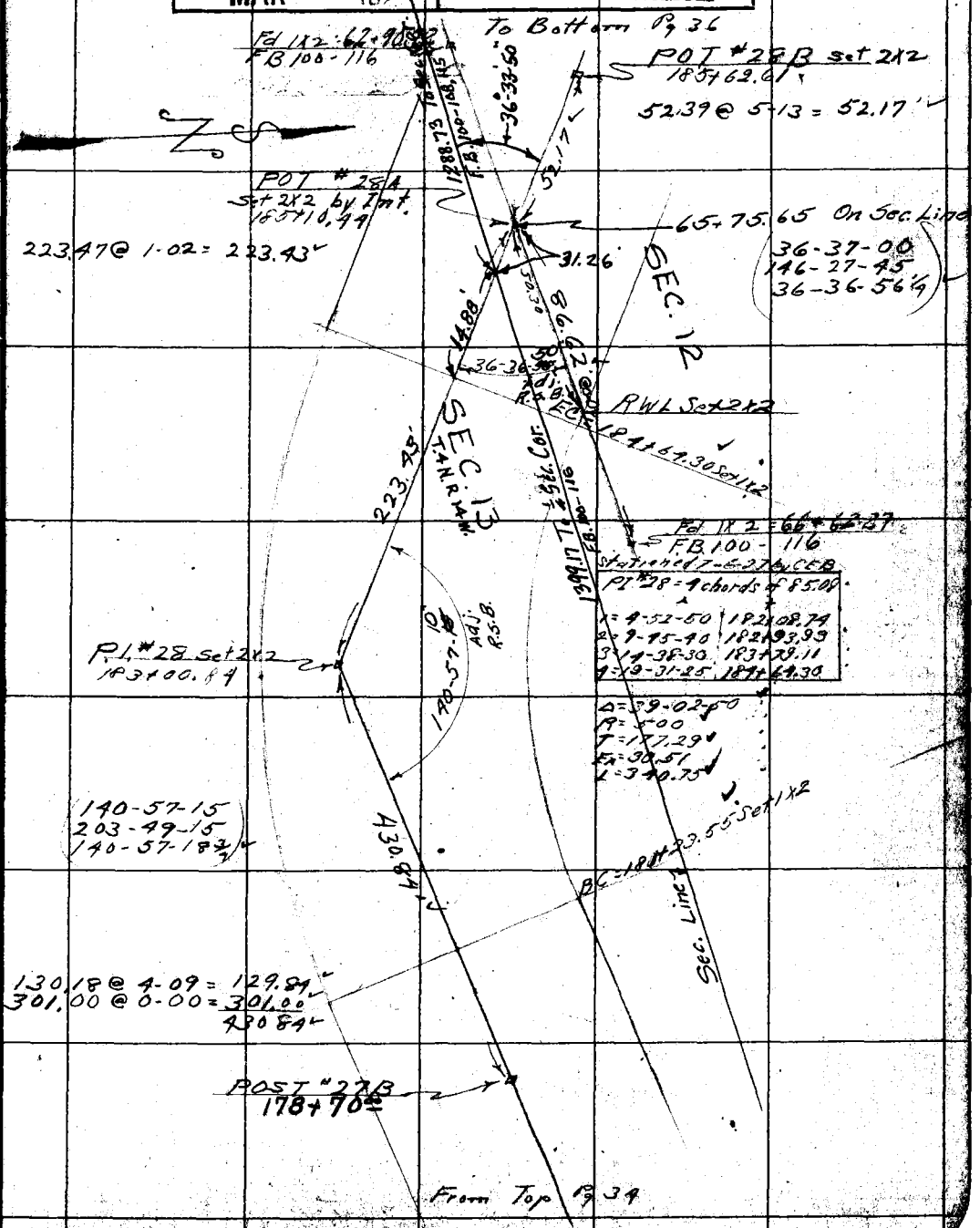

NOTE: ANY ADDITION OR CHANGES ON THIS SHEET MUST BE MADE OR CIRCLED IN RED, WITH DATE AND NAME OF PERSON MAKING CHANGE.

DO NOT EXTEND NOTES THIS SIDE OF THIS LINE

RETURN TO LOS ANGELES COUNTY SURVEYOR

F.B. 245 Pg. 36 Chief Party Notes by Date 5-16-27

To Bottom Pg 127 — FB 100

~~To Bottom Pg 34~~

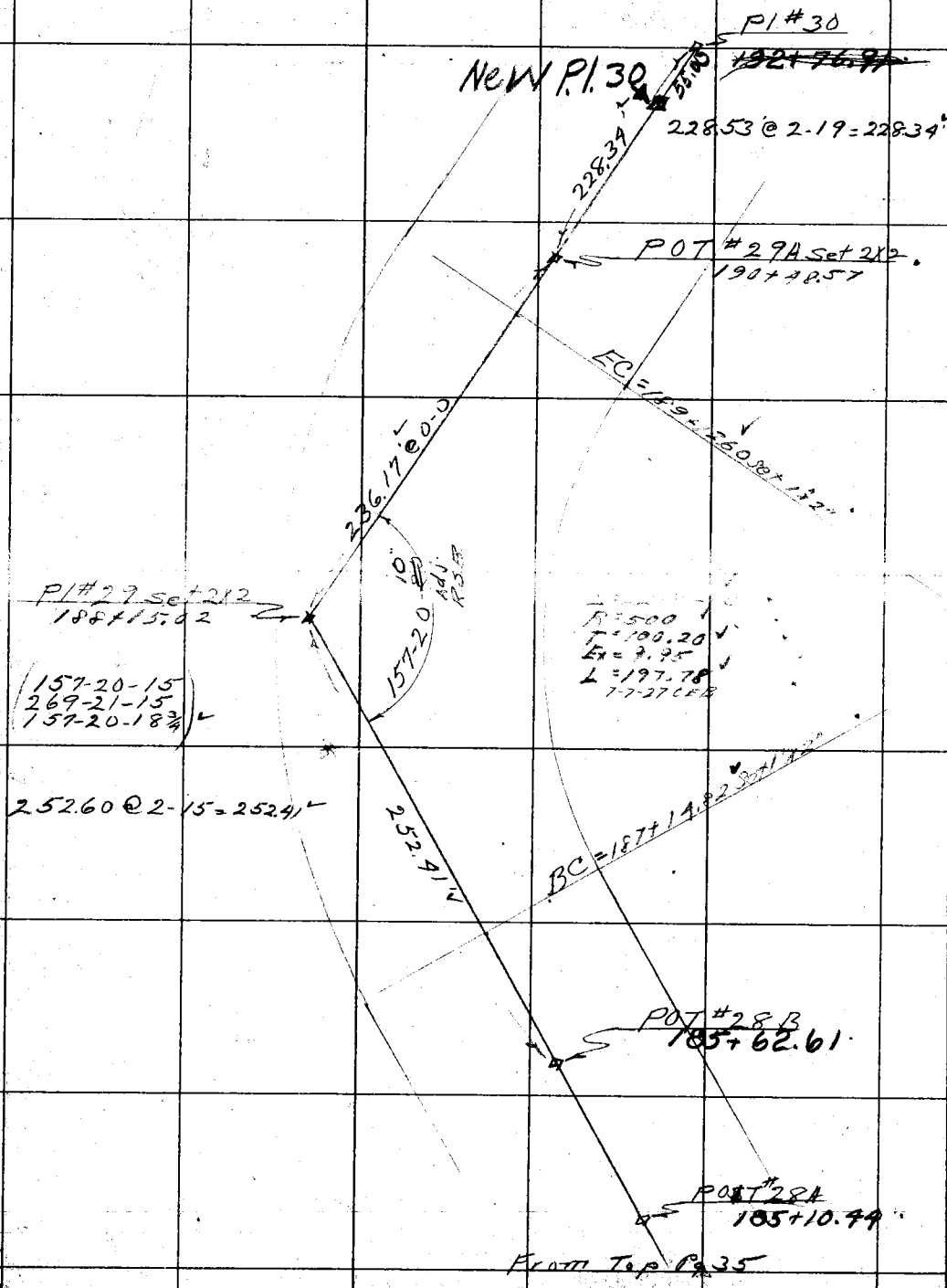

NOTE: ANY ADDITION OR CHANGES ON THIS SHEET MUST BE MADE OR CIRCLED IN RED. WITH DATE AND NAME OF PERSON MAKING CHANGE.

RETURN TO LOS ANGELES COUNTY SURVEYOR

DO NOT EXTEND NOTES THIS SIDE OF THIS LINE

Date _____ Notes by _____ Chief Party _____ F.B. 245 Pg. 37

Platted by R.S. Brummett	W. O. No. 325 D. S. O. No.
Date Nov. 1927	Location Soledad Cn. Rd.
Map No. B-145	Surveyed by J.H. Ott
Platting Ck'd by D. M. F.	Date 5-16-27
Date MAR 1928	Indexed A. C. Johnson

NOTE: ANY ADDITION OR CHANGES ON THIS SHEET MUST BE MADE OR CIRCLED IN RED. WITH DATE AND NAME OF PERSON MAKING CHANGE.

DO NOT EXTEND NOTES THIS SIDE OF THIS LINE

RETURN TO LOS ANGELES COUNTY SURVEYOR

To Bottom Pg 38

PI #31 Set 2X2
195+35.37

170.88 @ 4-48 = 170.28

170.28

Void-line change
see F.B 100-127

PI #30 = 4 chords of 50.76

	Δ	t
1:	4-51-10	192+22.01
2:	9-42-20	" +72.84
3:	14-33-30	193+23.66
4:	19-29-45	193+74.98

7-7-27 CEB

POST #30A Set 2X2
193+63.09

94.62 @ 4-30 = 94.33

1.39

94.33

109°29'45"

Set 1"x2"

EC 193+74.4

Δ = 38-49-30
R = 300
T = 105.72
Ex = 18.98
L = 203.29

Set POST #30
2X2
193+76.91

PI #30 Set 2X2

92.50

141-10-30

141-10-30
204-42-00
141-10-30

93.62

141-10-30

CC = 191+71.19 Set 1"x2"

228.53 @ 2-19 = 228.34

228.34

POT #29A
190+48.57

From Top Pg 36

F.B. 245 Pg. 38 Chief Party Notes by _____ Date 5-18-27

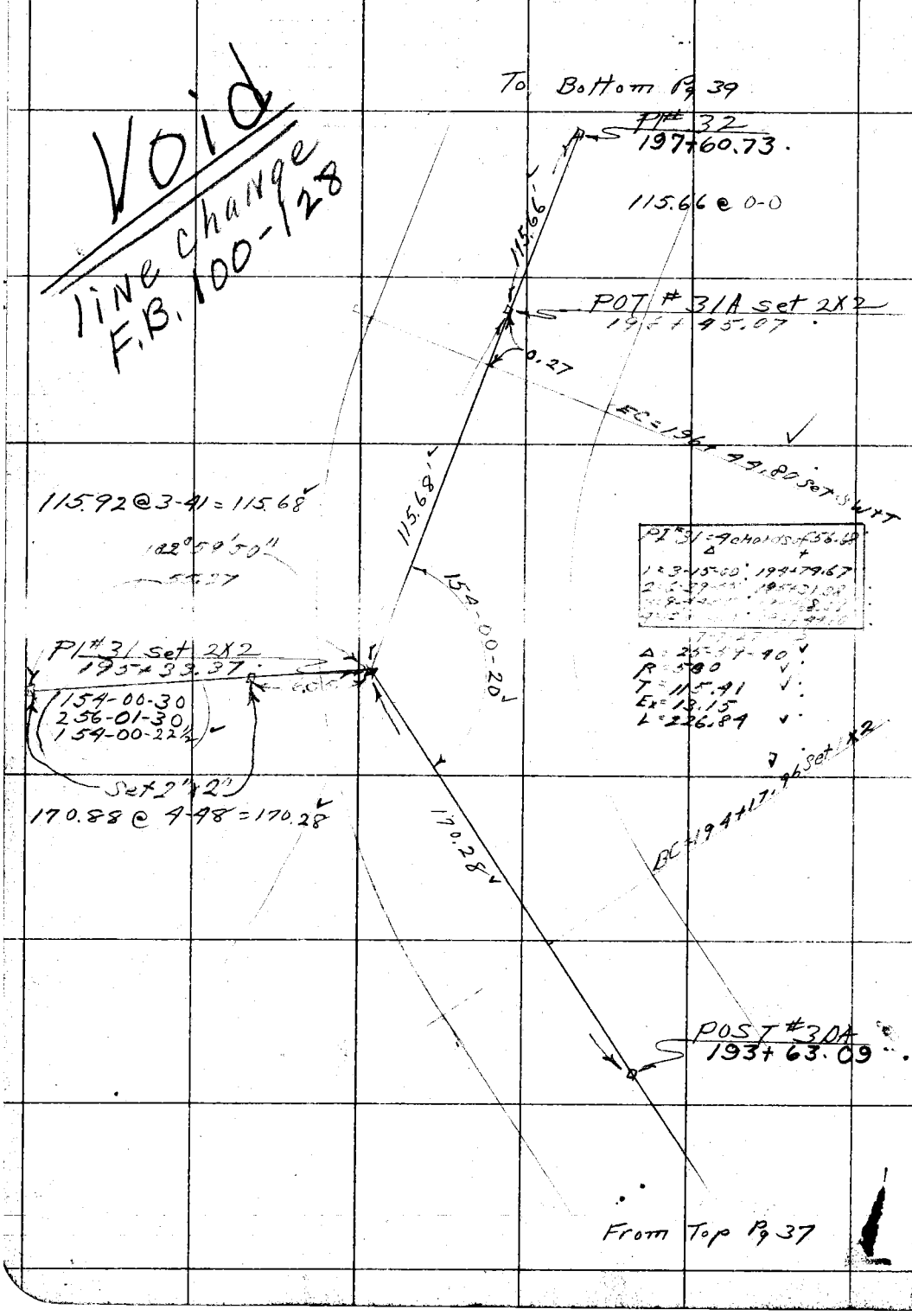

RETURN TO
LOS ANGELES COUNTY SURVEYOR

DO NOT EXTEND NOTES THIS SIDE OF THIS LINE

NOTE: ANY ADDITION OR CHANGES ON THIS SHEET MUST BE MADE OR CIRCLED IN RED, WITH DATE AND NAME OF PERSON MAKING CHANGE.

Date _____ Notes by _____ Chief Party _____ F.B. 245 Pg. 39

Platted by R.S. Brummett	W. O. No. 325 D. S. O. No.
Date Nov. 1927.	Location Soledad Cn. Rd
Map No. B-145	Surveyed by J.H. Off
Platting C'k'd by D. M. F.	Date 5-18-27
Date MAR 1928	Indexed A. C. Johnson

NOTE: ANY ADDITION OR CHANGES ON THIS SHEET MUST BE MADE OR CIRCLED IN RED. WITH DATE AND NAME OF PERSON MAKING CHANGE.

DO NOT EXTEND NOTES THIS SIDE OF THIS LINE

RETURN TO LOS ANGELES COUNTY SURVEYOR

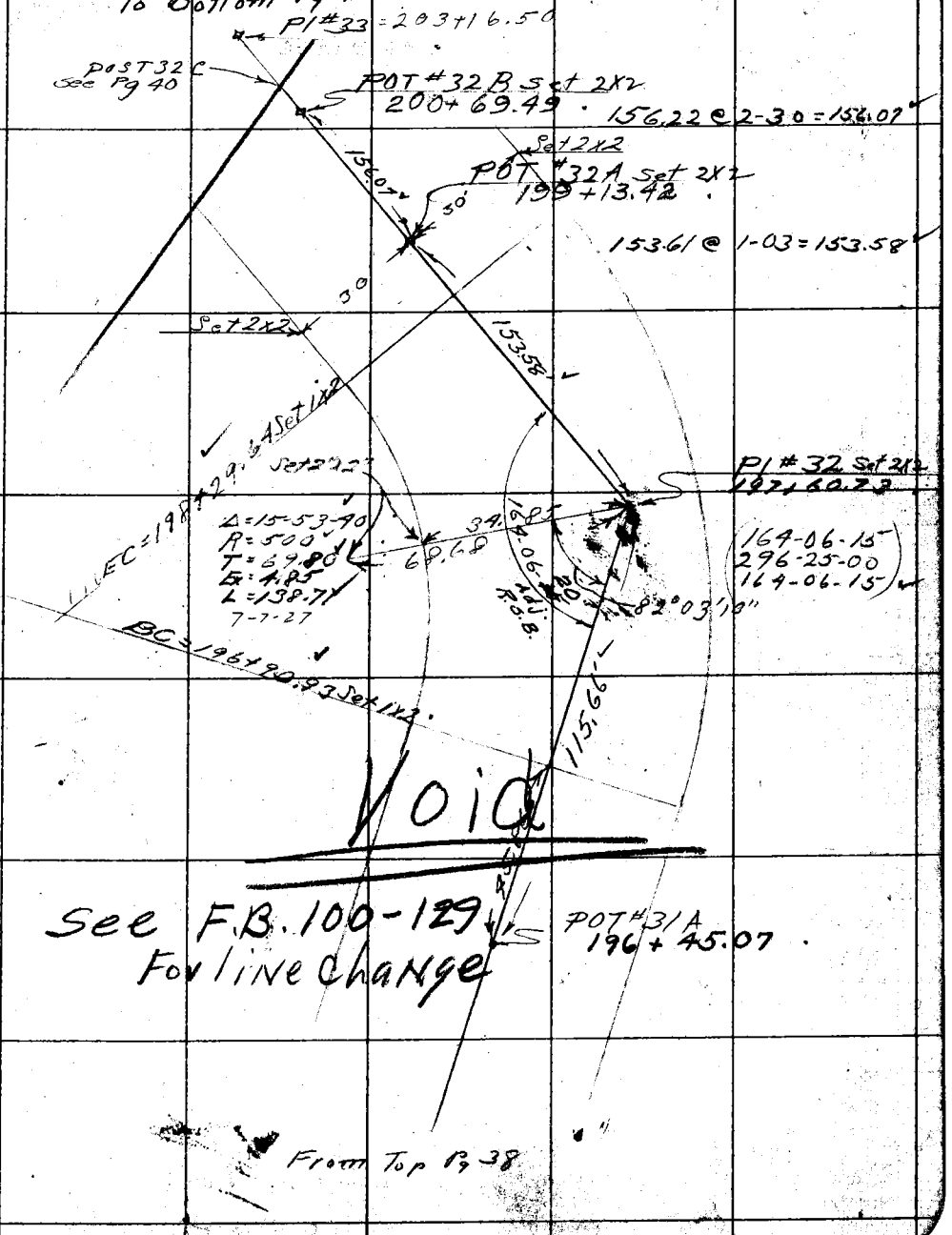

F.B. 245 Pg. 40 Chief Party Notes by J.H. Ott Date 4-18-27

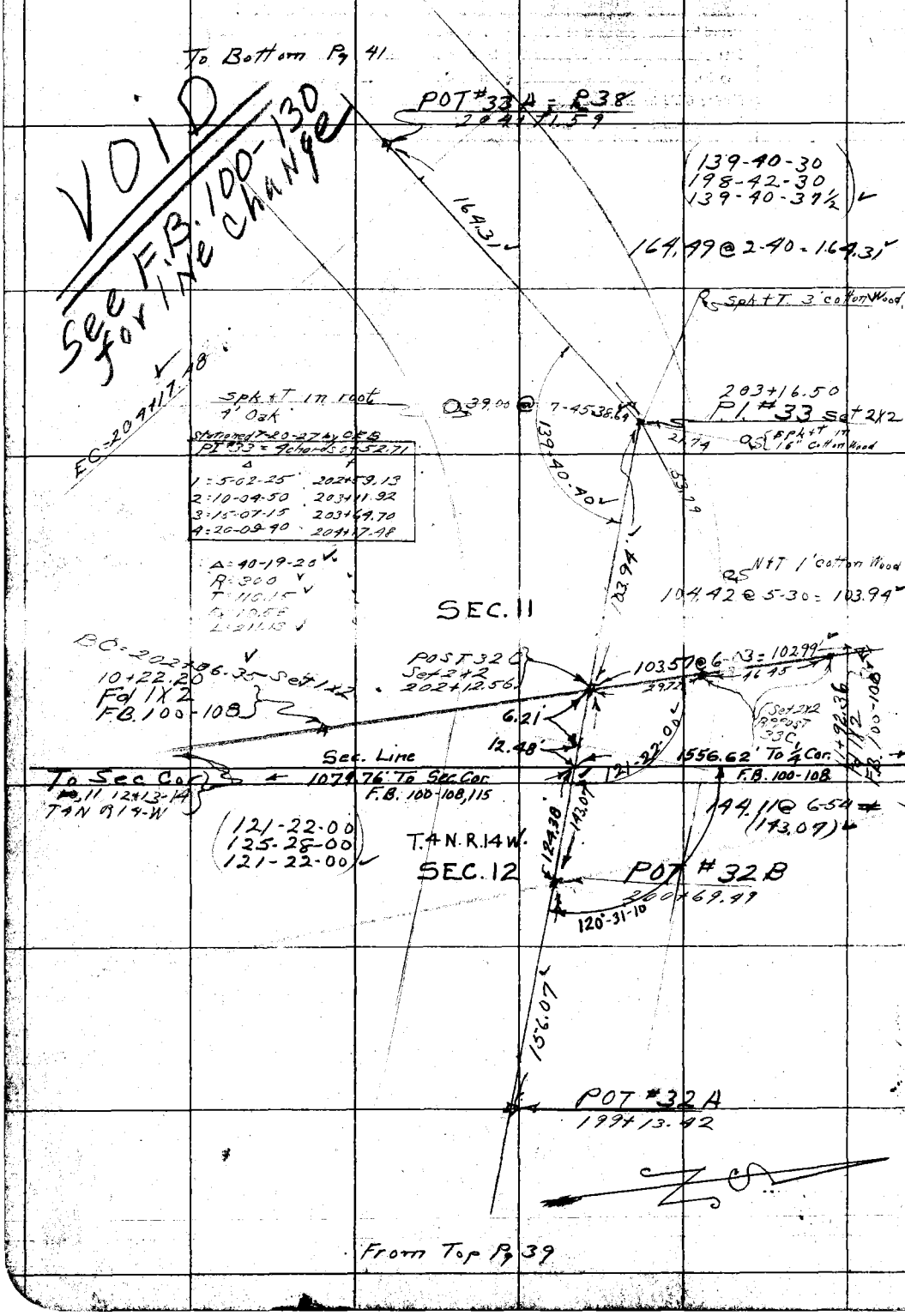

RETURN TO
LOS ANGELES COUNTY SURVEYOR

DO NOT EXTEND NOTES THIS SIDE OF THIS LINE

NOTE: ANY ADDITION OR CHANGES ON THIS SHEET MUST BE MADE OR CIRCLED IN RED, WITH DATE AND NAME OF PERSON MAKING CHANGE.

Date _____ Notes by _____ Chief Party _____ F.B. 245 Pg. 41

Platted by R.S. Brummett	W. O. No. 325 D. S. O. No.
Date Nov. 1927	Location Soledad Cñ Rd
Map No. B-145	Surveyed by J.H. Ott
Platting Ck'd by D. M. F.	Date 5-20-27
Date MAR 1928	Indexed A. C. Johnson

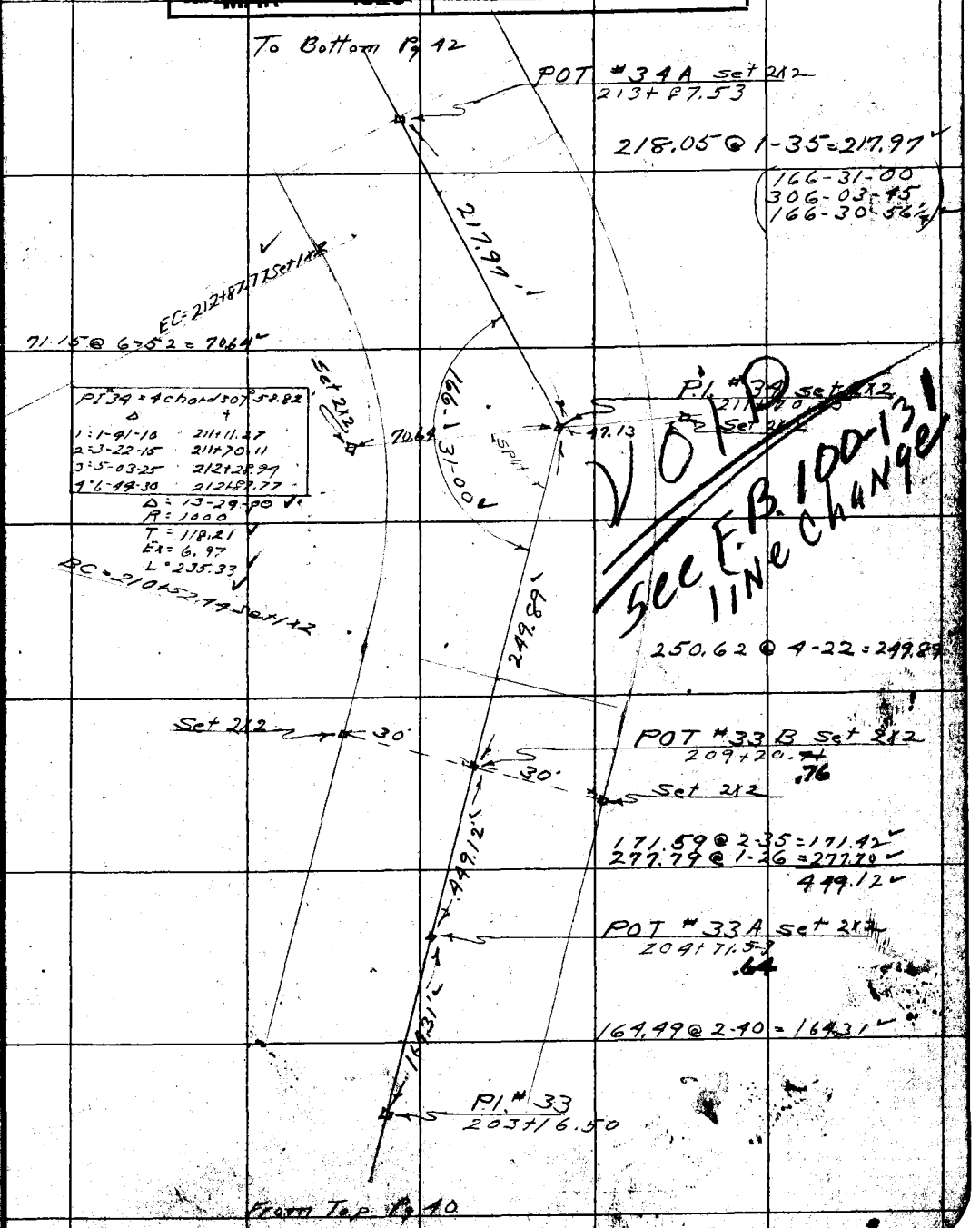

NOTE: ANY ADDITION OR CHANGES ON THIS SHEET MUST BE MADE OR CIRCLED IN RED, WITH DATE AND NAME OF PERSON MAKING CHANGE.

DO NOT EXTEND NOTES THIS SIDE OF THIS LINE

RETURN TO LOS ANGELES COUNTY SURVEYOR

F.B. 245 Pg. 42 Chief Party Notes by J.H.O.L. Date 5-29-28

To Bottom Pg 43

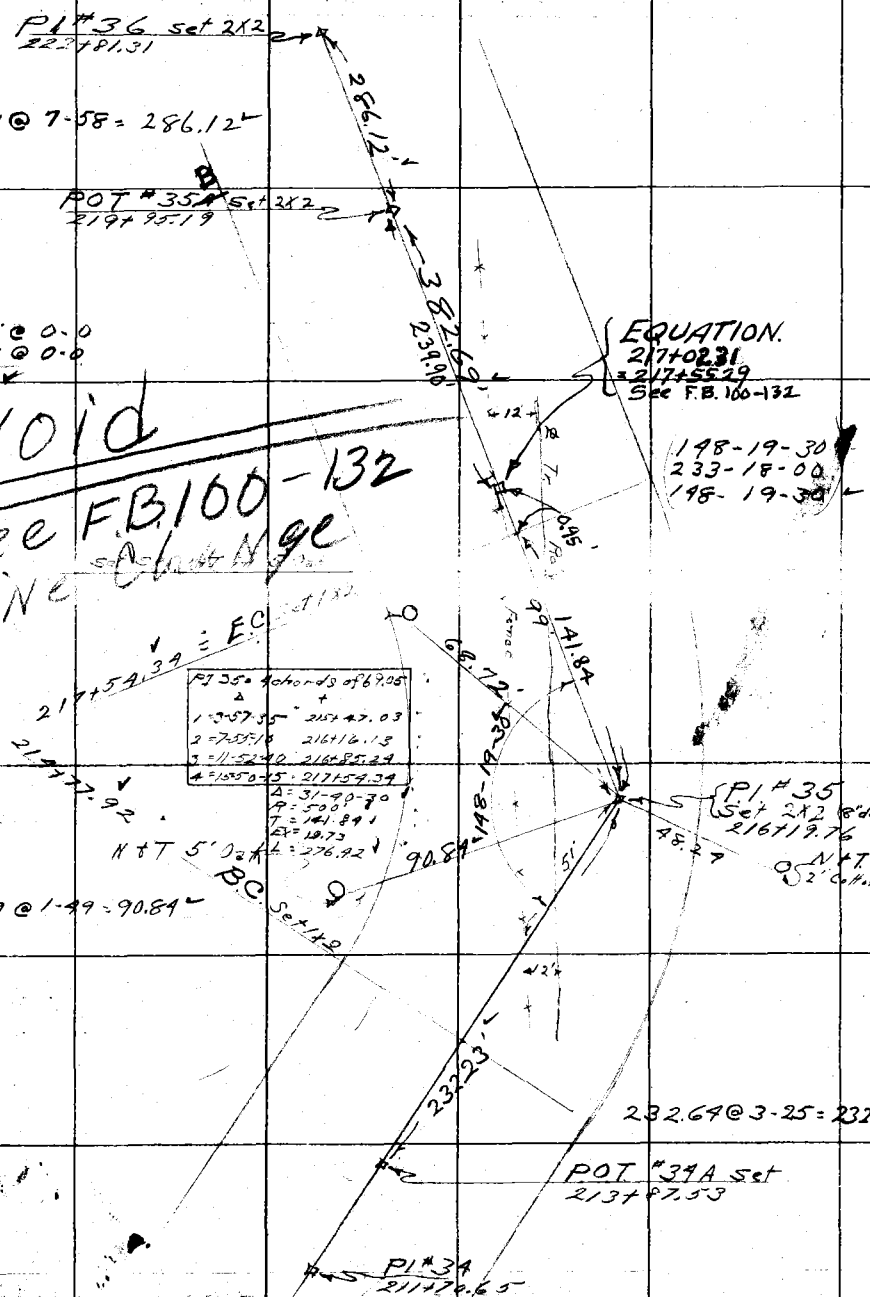

RETURN TO LOS ANGELES COUNTY SURVEYOR

DO NOT EXTEND NOTES THIS SIDE OF THIS LINE

NOTE: ANY ADDITION OR CHANGES ON THIS SHEET MUST BE MADE OR CIRCLED IN RED, WITH DATE AND NAME OF PERSON MAKING CHANGE.

Date _____ Notes by J.H. Ott _____ Chief Party _____ F.B. 245 PG. 43

Platted by R.S. Brummett	W. O. No. 325 D. S. O. No.
Date Nov. 1927	Location Soledad Cn Rd
Map No. B-145	Surveyed by J.H. Ott
Platting C'k'd by D. M. F.	Date 5-20-27
Date MAR 1928	Indexed A. C. Johnson

NOTE: ANY ADDITION OR CHANGES ON THIS SHEET MUST BE MADE OR CIRCLED IN RED, WITH DATE AND NAME OF PERSON MAKING CHANGE.

DO NOT EXTEND NOTES THIS SIDE OF THIS LINE

RETURN TO LOS ANGELES COUNTY SURVEYOR

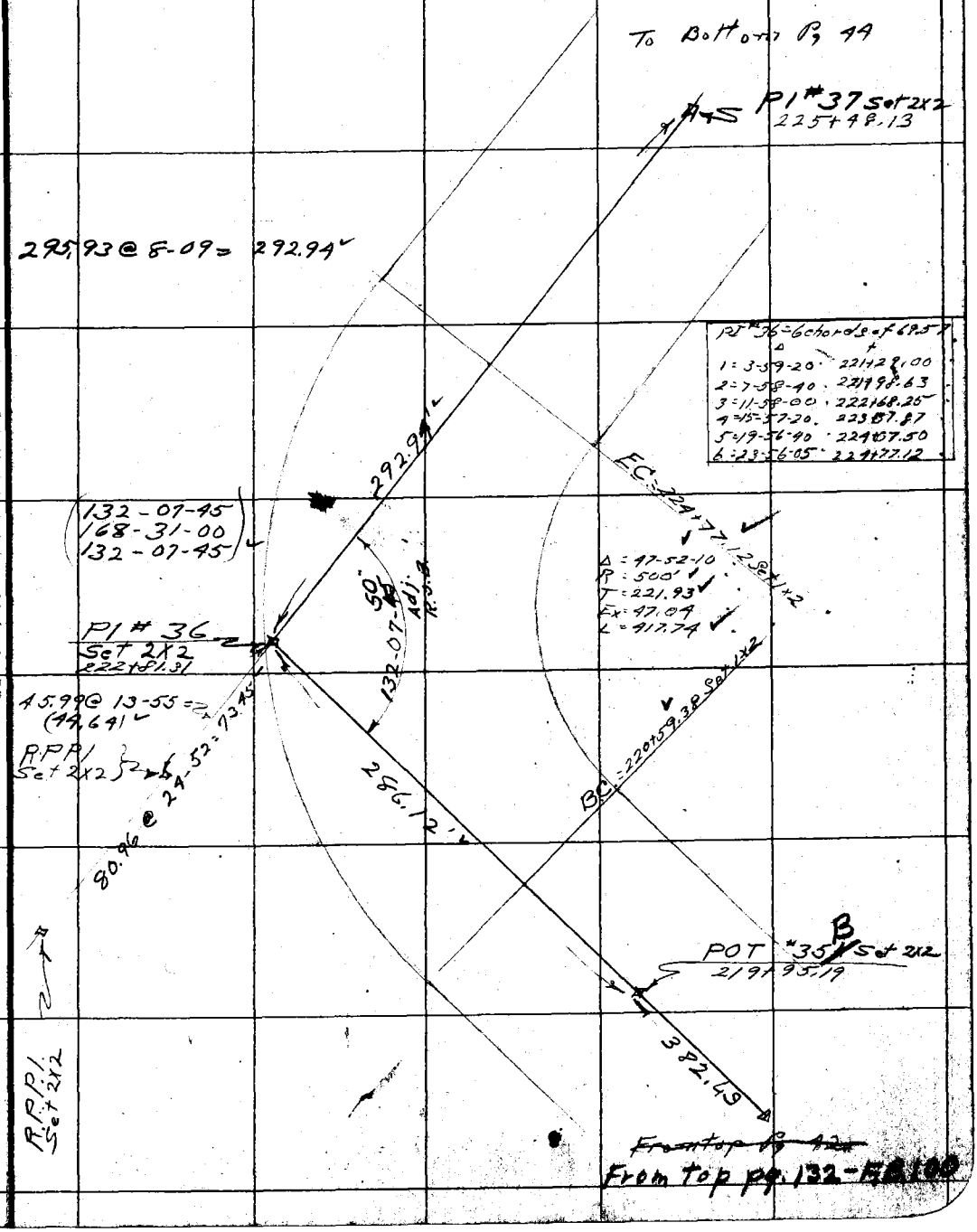

~~From top Pg 42~~

From top pg. 132-F.B. 100

F.B. 295 Pg. 44 Chief Party Notes by Date 5-20-27

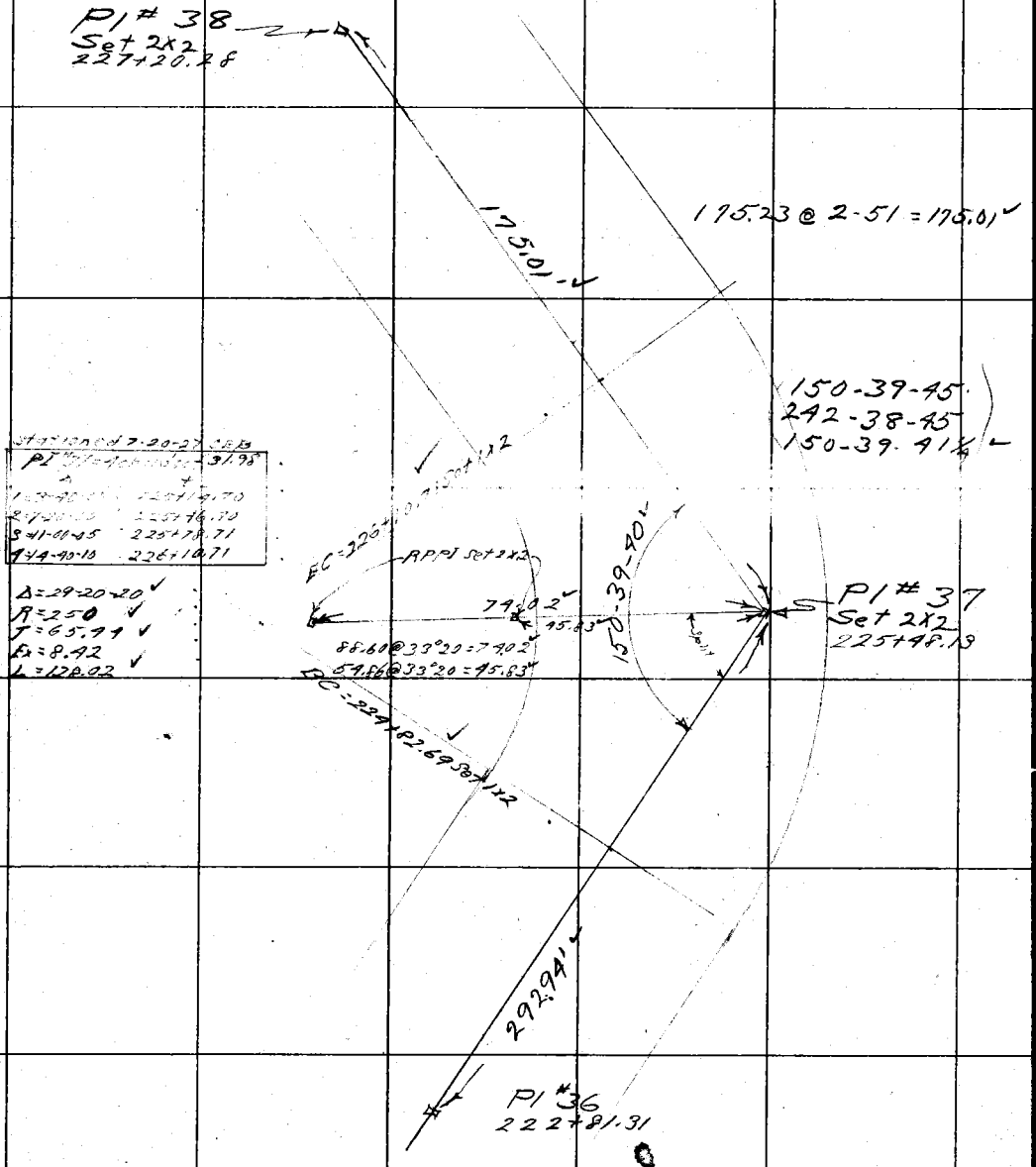

RETURN TO
LOS ANGELES COUNTY SURVEYOR

DO NOT EXTEND NOTES THIS SIDE OF THIS LINE

NOTE: ANY ADDITION OR CHANGES ON THIS SHEET MUST BE MADE OR CIRCLED IN RED. WITH DATE AND NAME OF PERSON MAKING CHANGE.

Date _____ Notes by _____ Chief Party _____ F.B. 245 Pg. 45

Plotted by R.S. Brummett	W. O. No. 325 D. S. O. No. _____
Date Nov. 1927	Location Soledad Cyn Rd
Map No. B-145	Surveyed by J.H. Self
Plotting C'k'd by D. M. F.	Date 5-20-27
Date MAR 1928	Indexed A. C. Johnson

NOTE: ANY ADDITION OR CHANGES ON THIS SHEET MUST BE MADE OR CIRCLED IN RED. WITH DATE AND NAME OF PERSON MAKING CHANGE.

DO NOT EXTEND NOTES THIS SIDE OF THIS LINE

RETURN TO LOS ANGELES COUNTY SURVEYOR

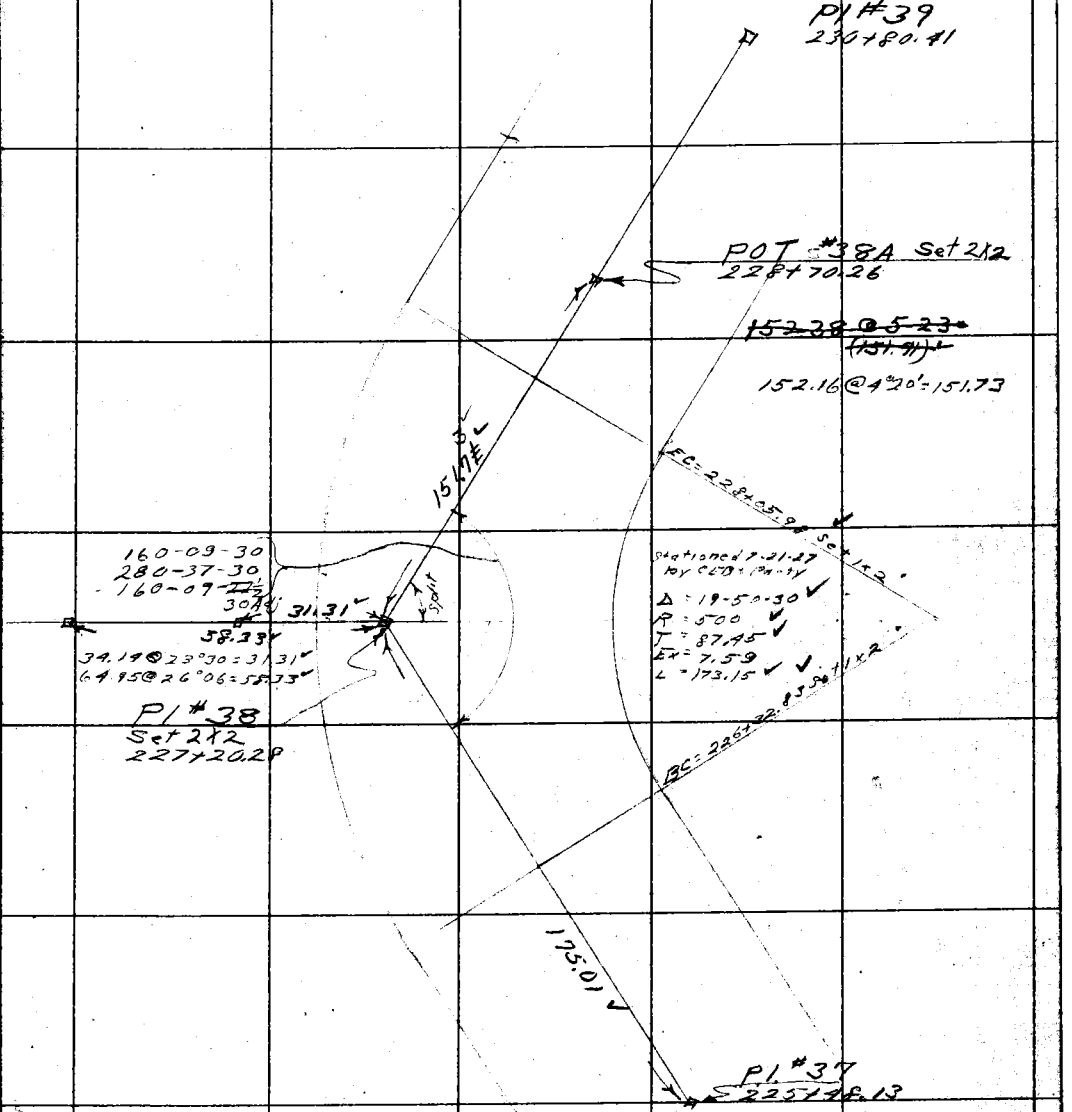

F.B. 245 Pg. 46 Brunty Chief Party Notes by Date June 23, 27

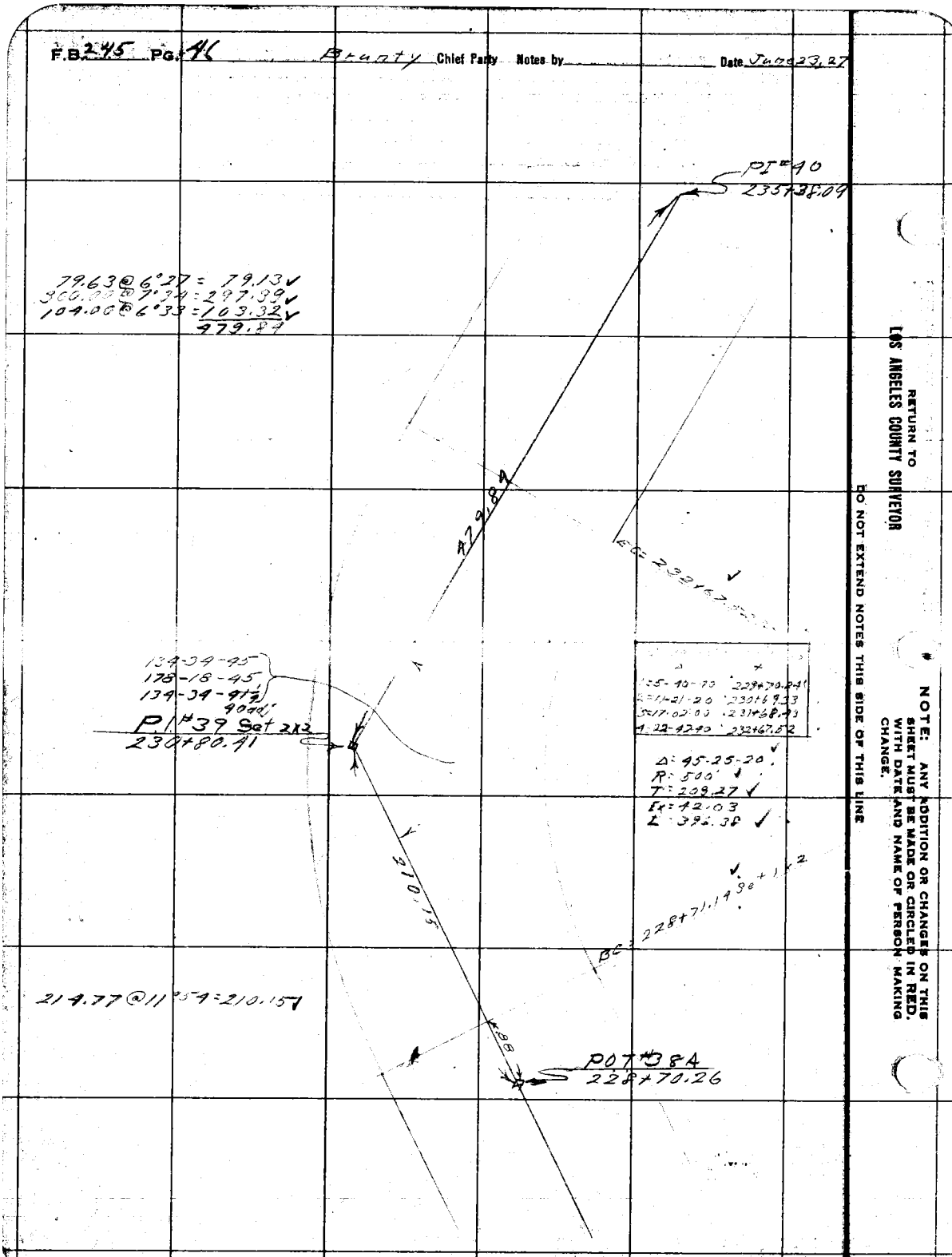

RETURN TO
LOS ANGELES COUNTY SURVEYOR

NOTE: ANY ADDITION OR CHANGES ON THIS SHEET MUST BE MADE OR CIRCLED IN RED. WITH DATE AND NAME OF PERSON MAKING CHANGE.

DO NOT EXTEND NOTES THIS SIDE OF THIS LINE

Date _____ Notes by _____ Chief Party Blakely F.B. 245 Pg. 47

Plotted by R.S. Brummett	W. O. No. 325 D. S. O. No. _____
Date Nov. 1927	Location Soledad Cyn Rd
Map No. B-145	Surveyed by L.E.B. runty
Plotting C'k'd by D. M. F.	Date June 25, 1927
Date MAR 1928	Indexed A. C. Johnson

NOTE: ANY ADDITION OR CHANGES ON THIS SHEET MUST BE MADE OR CIRCLED IN RED, WITH DATE AND NAME OF PERSON MAKING CHANGE.

DO NOT EXTEND NOTES THIS SIDE OF THIS LINE

RETURN TO LOS ANGELES COUNTY SURVEYOR

P.I. = 41 = 2 40 ± 50

53°43'00" 21°52'30" 53°43'22"

2169.65 To Sec. Cor. F.B. 100-114 F.B. 85-350

6.38 @ 4°12' = 185.75

Fd 1/2" 20+52.89 See FB 100-114

Adj. R.S.B.

POT = 40B Set 2x2

238+59.75 78.00

22.98'

32.40 @ 0°50' = 32.40

98.90 @ 8°12' = 97.88

130.28

Set 2"x2"

POT 40A

237+58.77

151.42

236+07.35 POT = 40 Set 2x2

30.18 @ 8°32' = 29.85

121.77 @ 3°16' = 121.57

151.42

54°12'20"

Δ = 92.35-00
R = 450
T = 219.37
E = 82.73
L = 360.34

P.I. = 41 Set 2x2

235+38.04

37-25-00
29-39-45
97-24-56½

97-25-00 Adj. R.S.B.

SEC. 11

T.4N. R.14W.

504.36'

1/4 Sec. Cor. FB 100-114

Fd 1/2" 24+71.95

2638.11'

	Δ = 40 = 8 chords of 44.98	
1	5-09-40	233+63.56
2	10-19-20	234+08.61
3	15-29-00	234+56.65
4	20-38-45	235+08.69
5	25-48-25	235+63.74
6	30+58-05	235+83.14
7	36-07-45	236+33.82
8	41-17-30	236+79.86

19.63 @ 6°-27½ 79.13
300.00 @ 7°-34 297.39
104.00 @ 6°-33 103.32
479.84

P.I. = 39
230+80.41

F.B. 245 Pg. 48 Chief Party Notes by Date

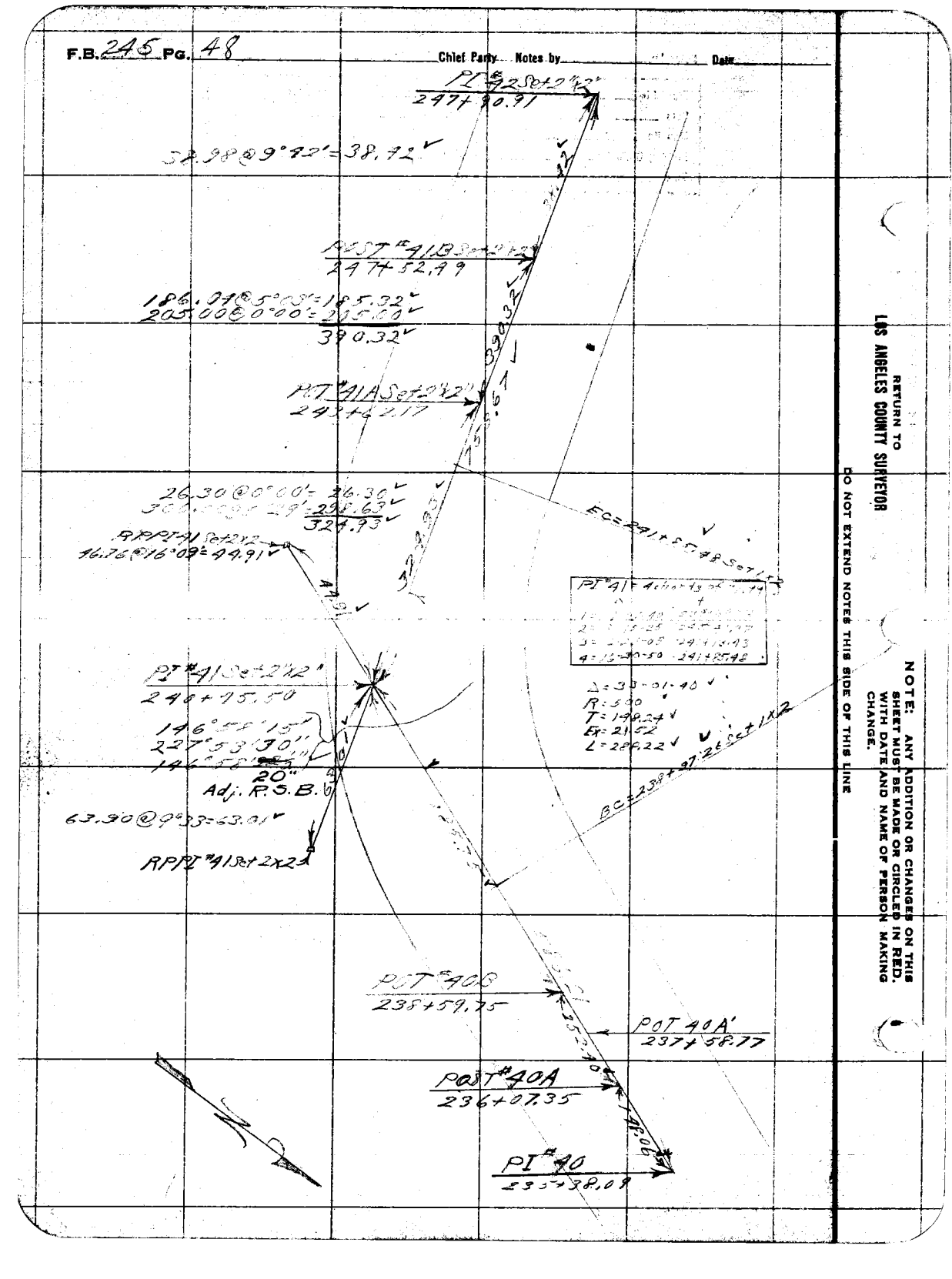

RETURN TO
LOS ANGELES COUNTY SURVEYOR

DO NOT EXTEND NOTES THIS SIDE OF THIS LINE

NOTE: ANY ADDITION OR CHANGES ON THIS SHEET MUST BE MADE OR CIRCLED IN RED, WITH DATE AND NAME OF PERSON MAKING CHANGE.

Date _____ Notes by _____ Chief Party _____ F.B. 245 Pg. 49

Plotted by R.S. Brummett	W. O. No. 325 D. S. O. No.
Date Nov. 1927	Location Soledad Cn Rd.
Map No. B-145	Surveyed by C.E. Brunty
Plotting Ck'd by D. M. F.	Date June 23, 1927
Date MAR 1928	Indexed A. C. Johnson

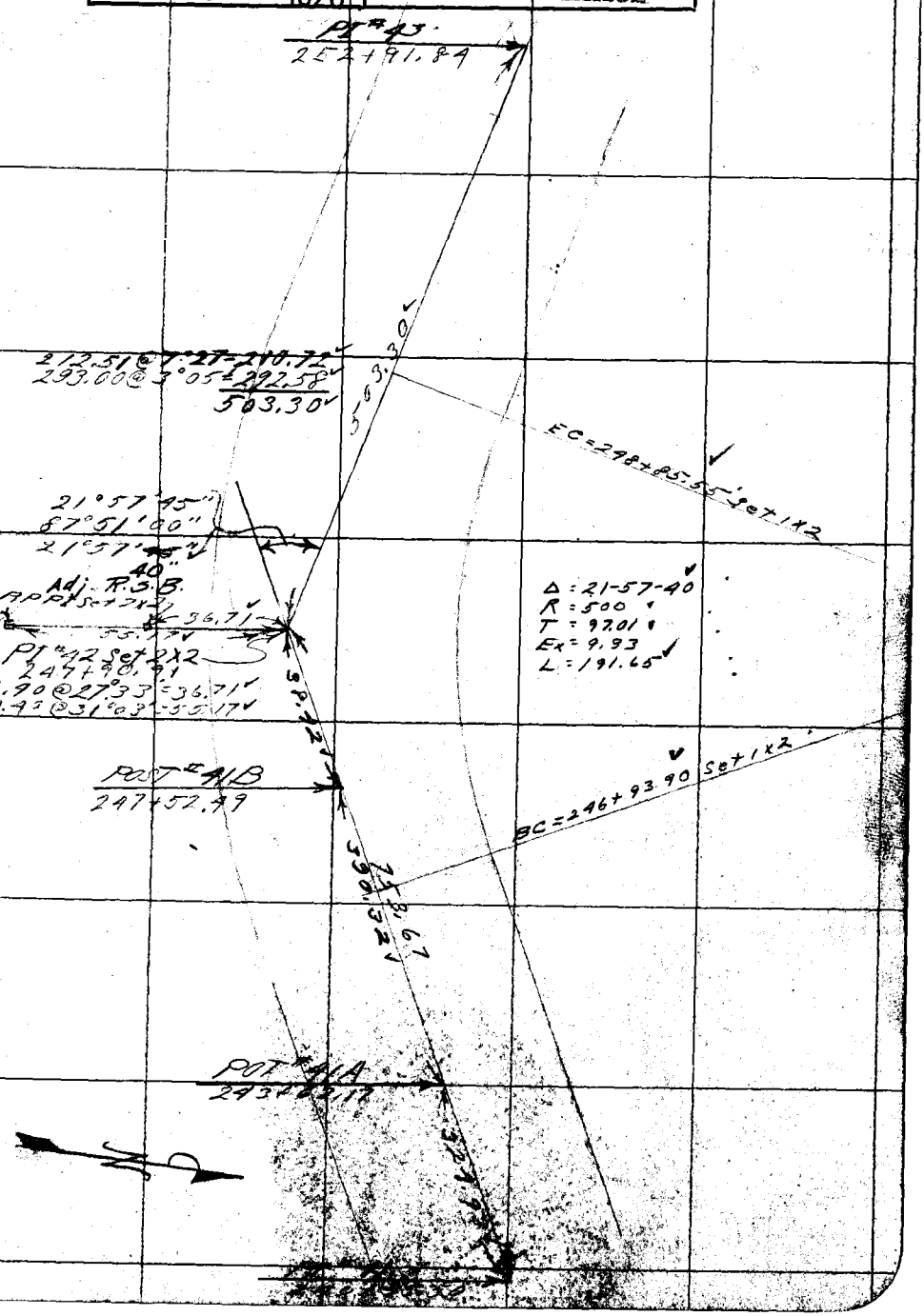

NOTE: ANY ADDITION OR CHANGES ON THIS SHEET MUST BE MADE OR CIRCLED IN RED, WITH DATE AND NAME OF PERSON MAKING CHANGE.

DO NOT EXTEND NOTES THIS SIDE OF THIS LINE

RETURN TO LOS ANGELES COUNTY SURVEYOR

F.B. 245 Pg. 50

Chief Party Notes by _____ Date _____

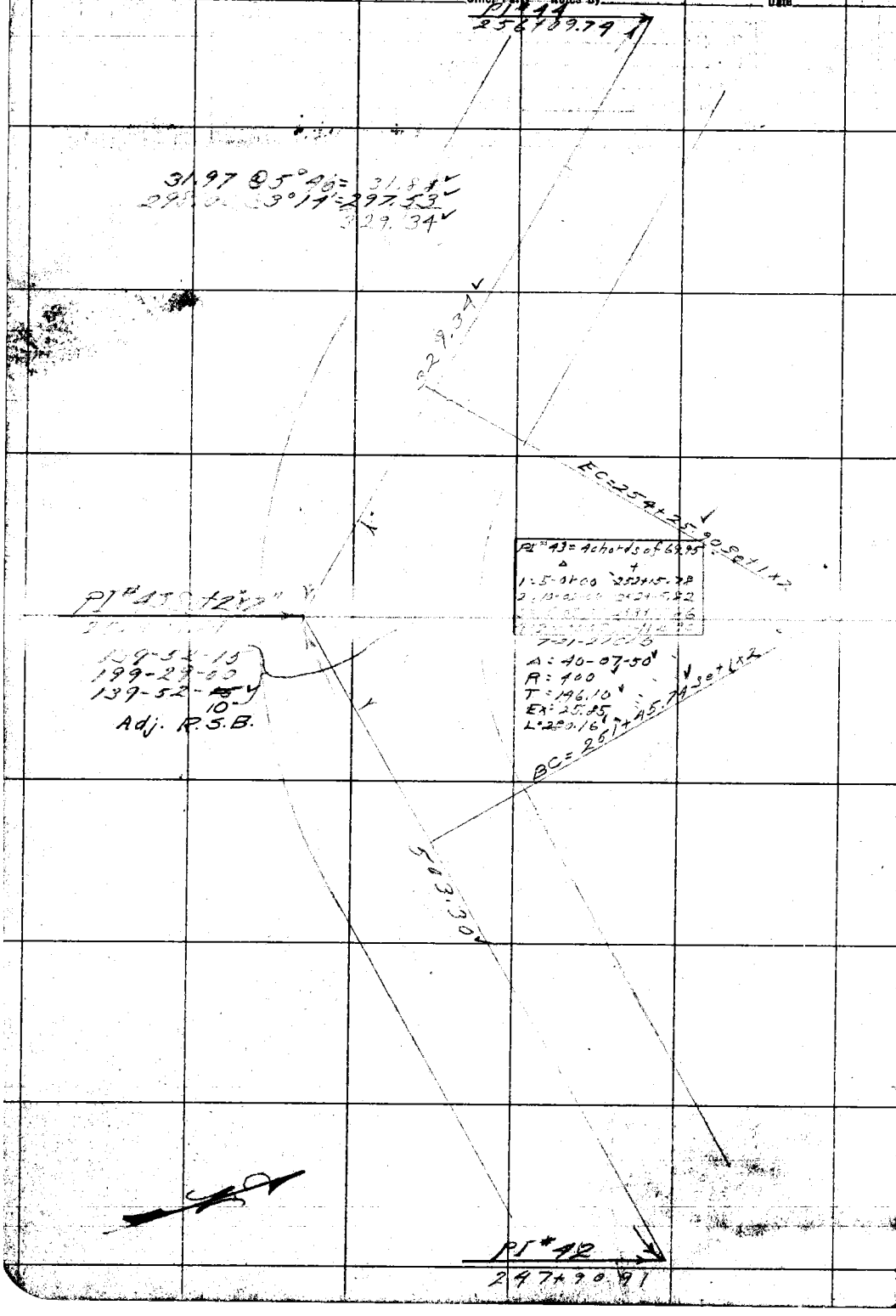

RETURN TO
LOS ANGELES COUNTY SURVEYOR

DO NOT EXTEND NOTES THIS SIDE OF THIS LINE

NOTE: ANY ADDITION OR CHANGES ON THIS SHEET MUST BE MADE OR CIRCLED IN RED, WITH DATE AND NAME OF PERSON MAKING CHANGE.

Date _____ Notes by _____ Chief Party _____ F.B. 245 Pg. 51

Plotted by R. S. Brummett	W. O. No. 325 D. S. O. No.
Date Nov. 1927	Location Soledad Cn Rd.
Map No. B-145	Surveyed by CE Brunty
Plotting Ck'd by D. M. F.	Date June 23, 1927
Date MAR 1928	Indexed A. C. Johnson

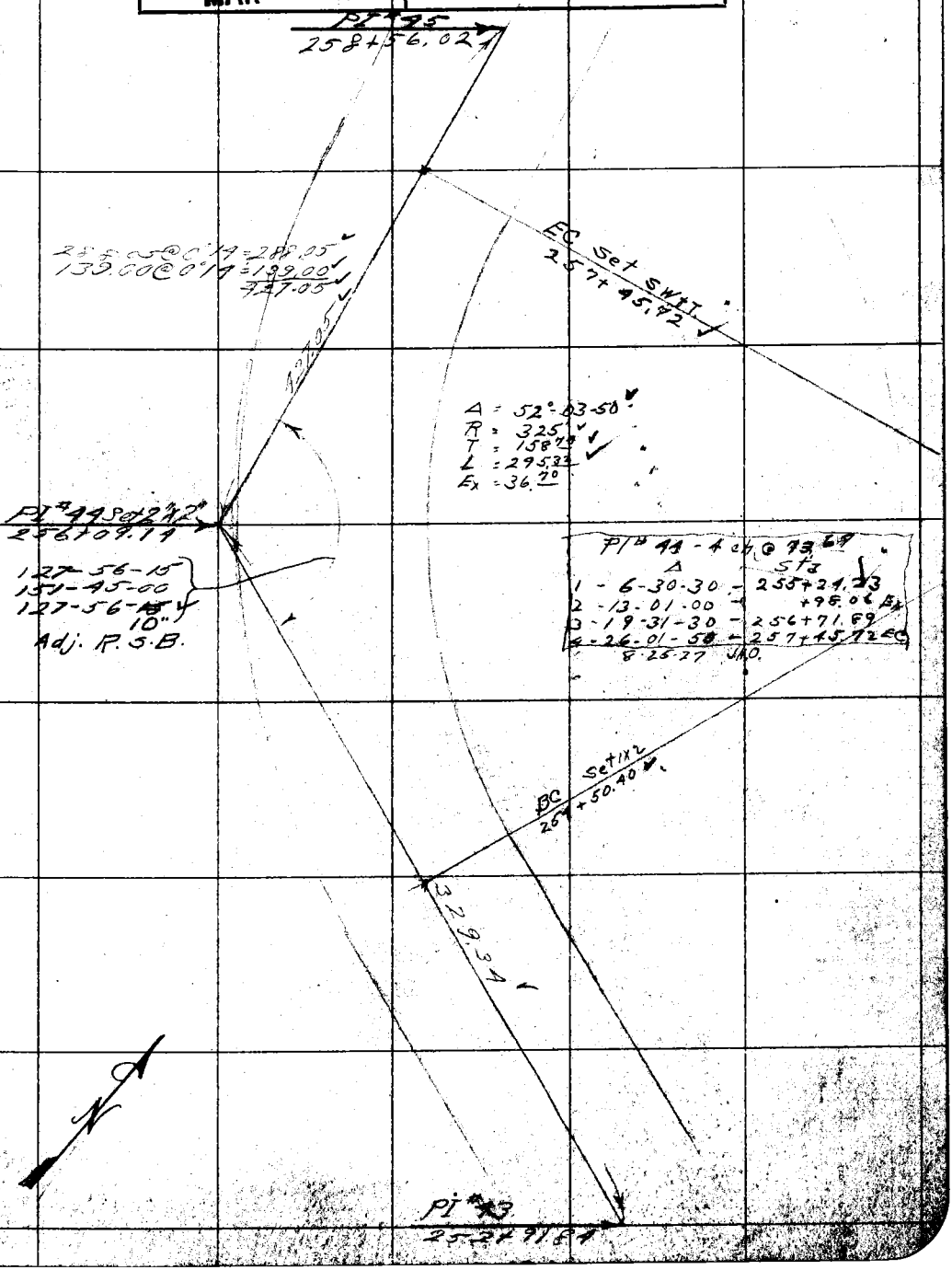

NOTE: ANY ADDITION OR CHANGES ON THIS SHEET MUST BE MADE OR CIRCLED IN RED, WITH DATE AND NAME OF PERSON MAKING CHANGE.

DO NOT EXTEND NOTES THIS SIDE OF THIS LINE

RETURN TO LOS ANGELES COUNTY SURVEYOR

F.B. 245 PG. 52 Chief Party Notes by Date 6-25-27

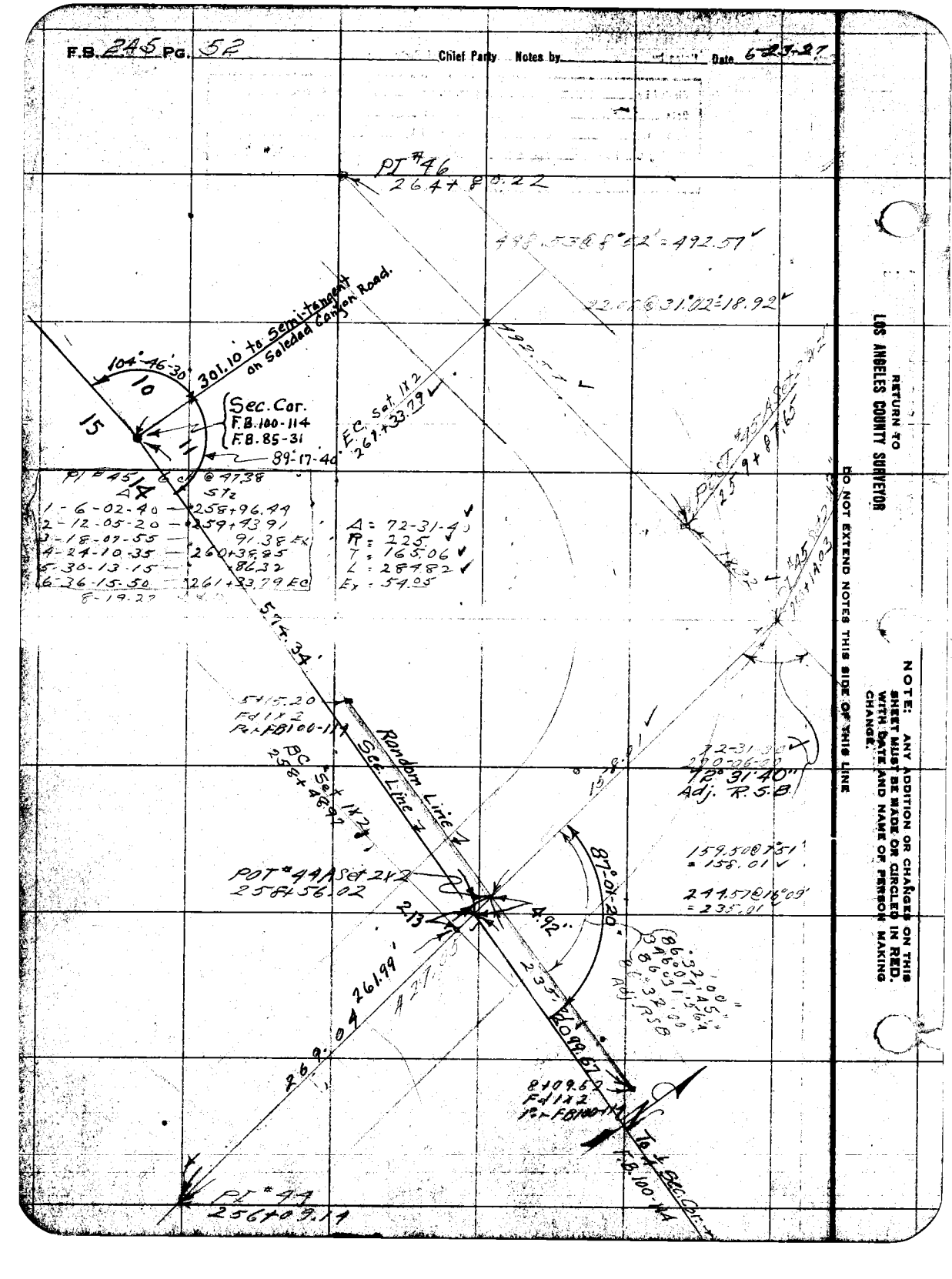

RETURN TO
LOS ANGELES COUNTY SURVEYOR

NOTE: ANY ADDITION OR CHANGES ON THIS SHEET MUST BE MADE OR CIRCLED IN RED. WITH DATE AND NAME OF PERSON MAKING CHANGE.

DO NOT EXTEND NOTES THIS SIDE OF THIS LINE

Date ___ Notes by Brunty Chief Party Brunty F.B. 245 PG. 53

Plotted by R.S. Brummett	W. O. No. 325 D. S. O. No.
Date Nov. 1927	Location Soledad Co Rd
Map No. B-145	Surveyed by CE Brunty
Plotting Chkd by D. M. F.	Date 6-28-27
Date MAR 1928	Indexed A. C. Johnson

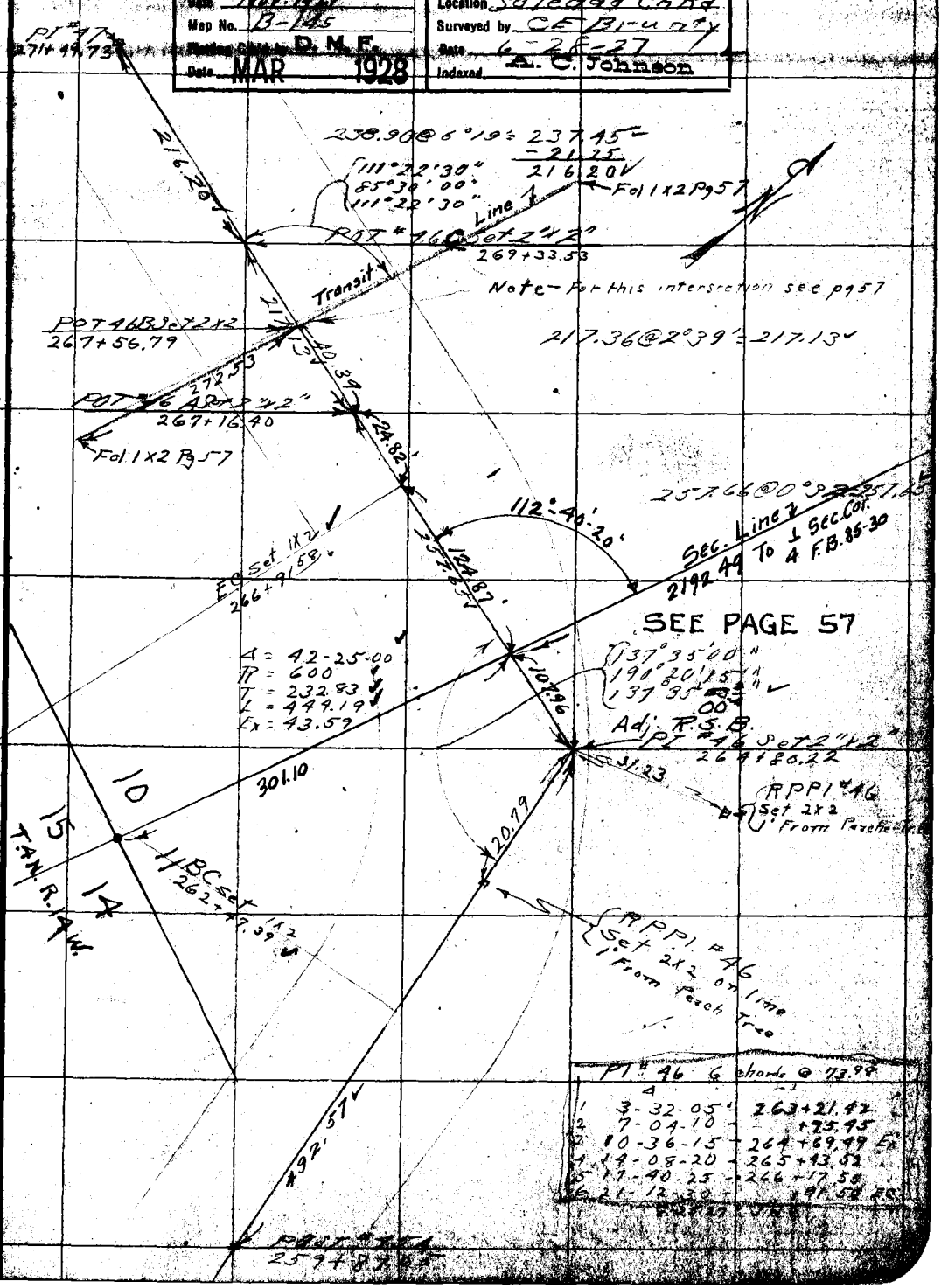

NOTE: ANY ADDITION OR CHANGES ON THIS SHEET MUST BE MADE OR CIRCLED IN RED. WITH DATE AND NAME OF PERSON MAKING CHANGE.

DO NOT EXTEND NOTES THIS SIDE OF THIS LINE

RETURN TO LOS ANGELES COUNTY SURVEYOR

F.B. 245 PG. 54 Brunty Chief Party Notes by Brunty Date 6-28-27

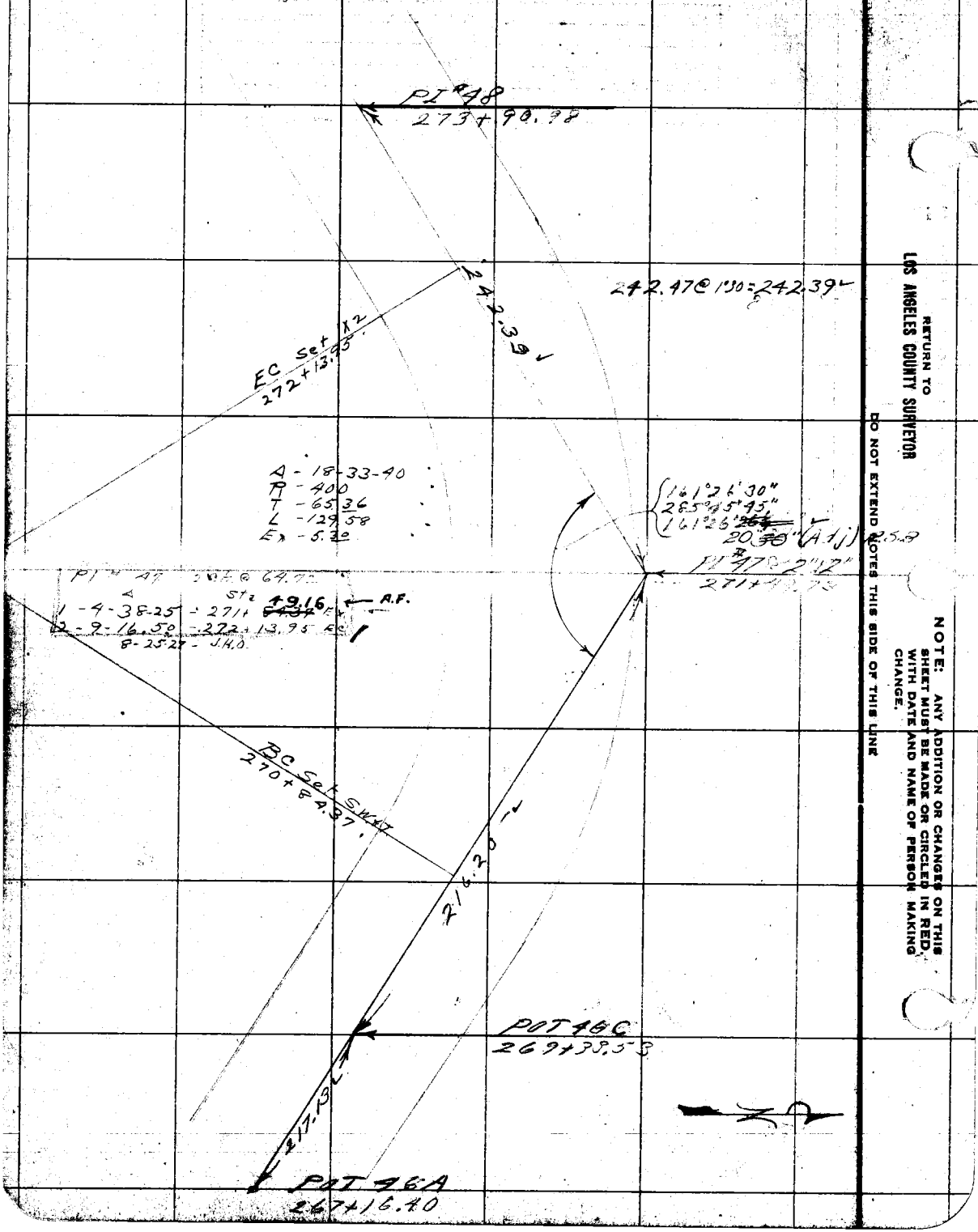

RETURN TO
LOS ANGELES COUNTY SURVEYOR
DO NOT EXTEND NOTES THIS SIDE OF THIS LINE

NOTE: ANY ADDITION OR CHANGES ON THIS SHEET MUST BE MADE OR CIRCLED IN RED, WITH DATE AND NAME OF PERSON MAKING CHANGE.

Date _____ Notes by Brunty Chief Party Brunty F.B. 245 Pg. 55

Plotted by R.S. Brummett	W. O. No. 325 D. S. O. No.
Date Nov. 1927	Location Soledad Cn Rd
Map No. B-145	Surveyed by CE Brunty
Plotting Ck'd by D. M. F.	Date 6-28-27
Date MAR 1928	Indexed A. C. Johnson

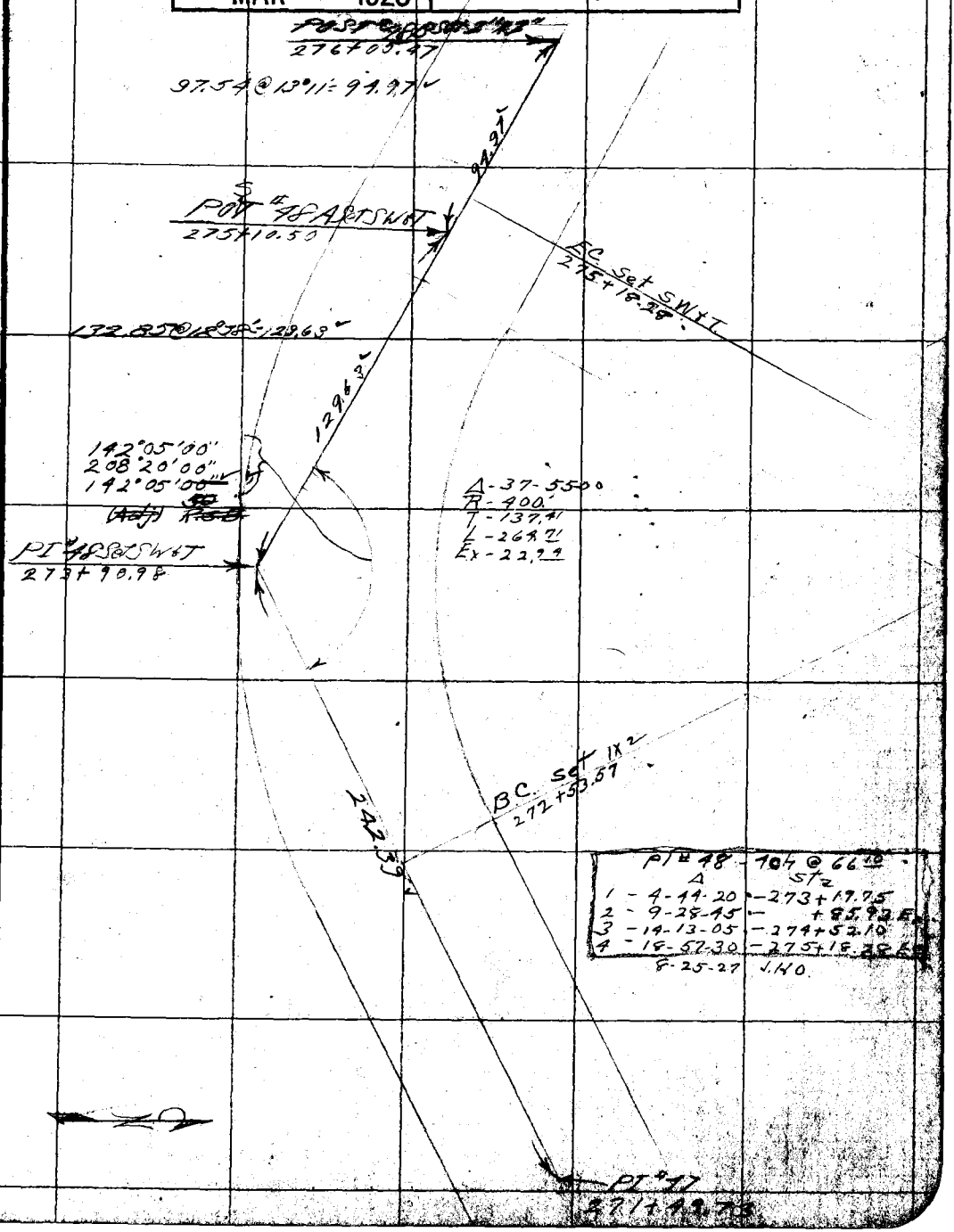

NOTE: ANY ADDITION OR CHANGES ON THIS SHEET MUST BE MADE OR CIRCLED IN RED, WITH DATE AND NAME OF PERSON MAKING CHANGE.

DO NOT EXTEND NOTES THIS SIDE OF THIS LINE

RETURN TO LOS ANGELES COUNTY SURVEYOR

F.B. 245 PG. 56 Brunty Chief Party Notes by Date 6-28-27

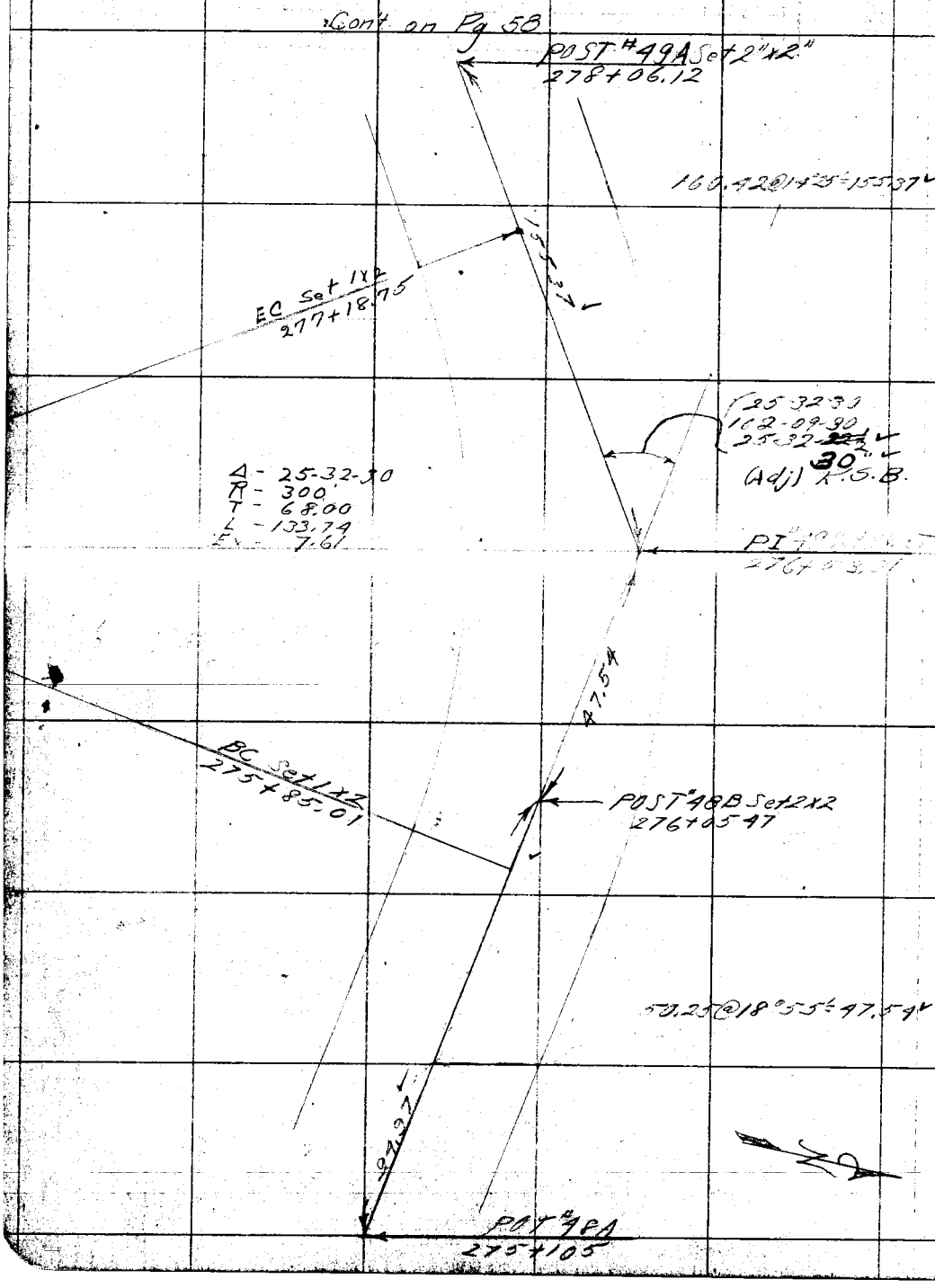

RETURN TO
LOS ANGELES COUNTY SURVEYOR

DO NOT EXTEND NOTES THIS SIDE OF THIS LINE

NOTE: ANY ADDITION OR CHANGES ON THIS SHEET MUST BE MADE OR CIRCLED IN RED. WITH DATE AND NAME OF PERSON MAKING CHANGE.

Date _____ Notes by _____ Chief Party Brunty F.B. 245 Pg. 57

Plotted by R.G. Brummett	W. O. No. 325 D. S. O. No.
Date Nov. 1927.	Location Soledad Cñ Rd
Map No. B-145	Surveyed by CE Brunty
Plotted Chk'd by D. M. F.	Date June 30, 1927
Date MAR 1928	Indexed A. C. Johnson

NOTE: ANY ADDITION OR CHANGES ON THIS SHEET MUST BE MADE OR CIRCLED IN RED, WITH DATE AND NAME OF PERSON MAKING CHANGE.

DO NOT EXTEND NOTES THIS SIDE OF THIS LINE

RETURN TO LOS ANGELES COUNTY SURVEYOR

WC 79, B-2

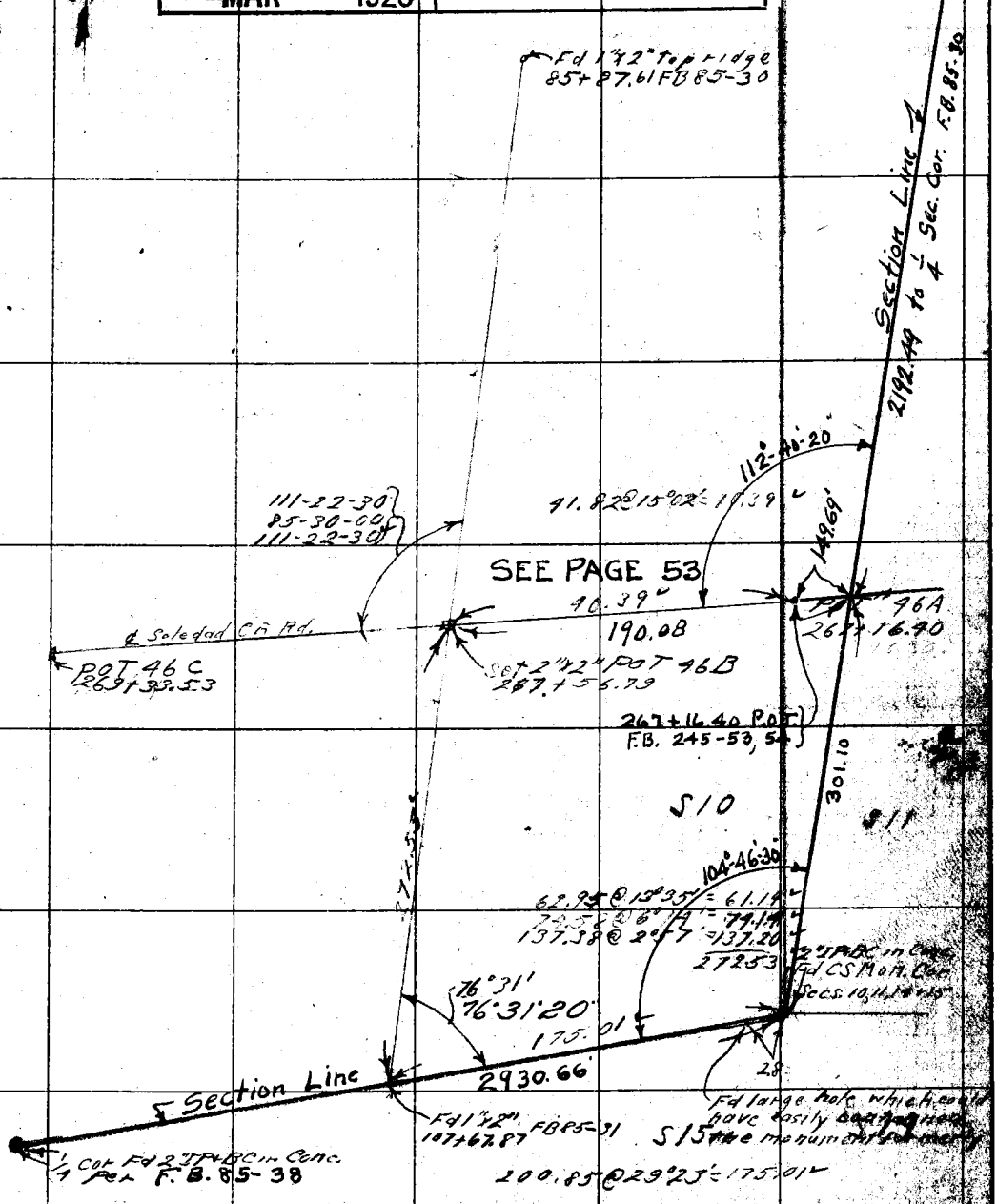

Bruny Chief Party Notes by _____ Date 6-30-27

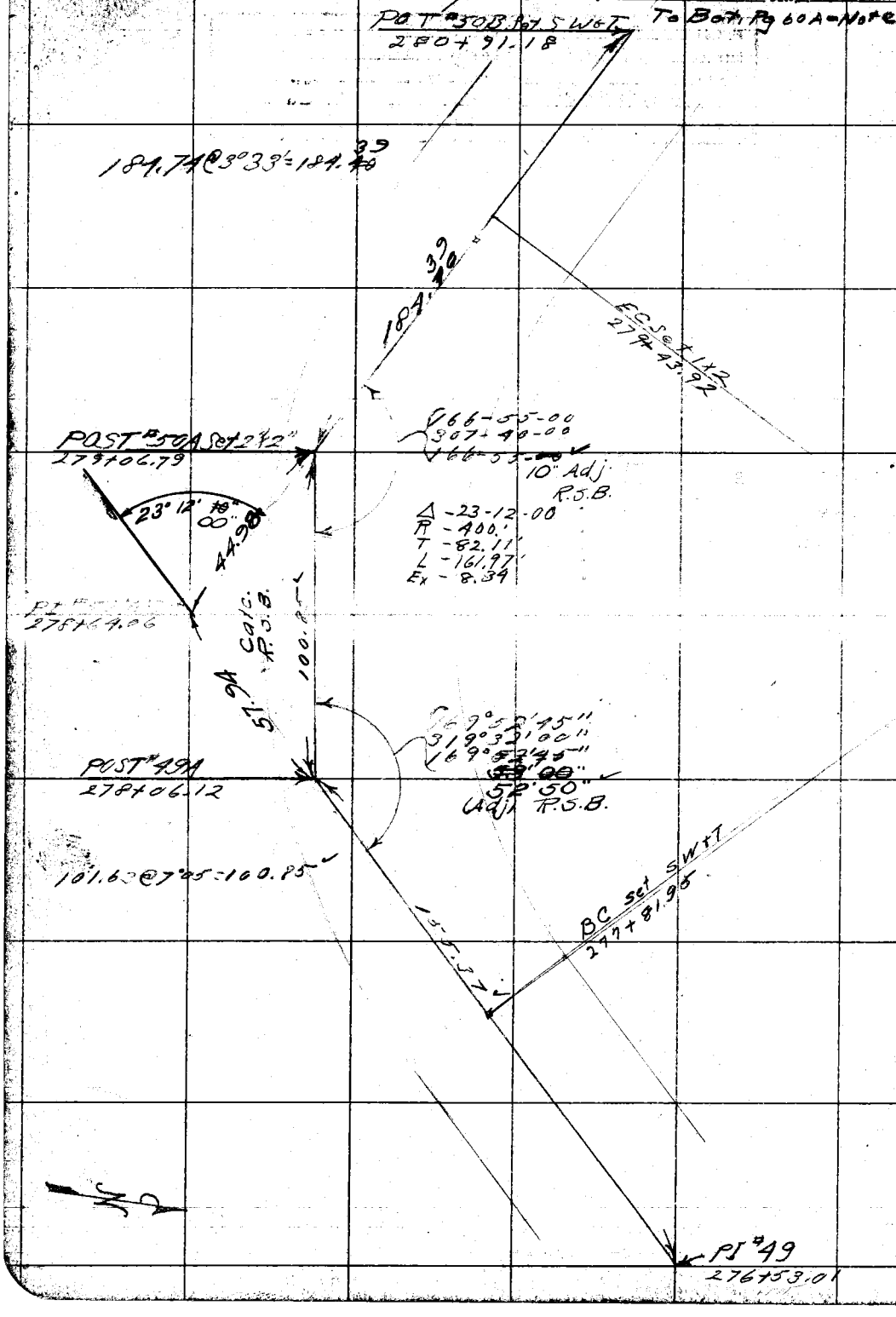

RETURN TO
LOS ANGELES COUNTY SURVEYOR

DO NOT EXTEND NOTES THIS SIDE OF THIS LINE

NOTE: ANY ADDITION OR CHANGES ON THIS SHEET MUST BE MADE OR CIRCLED IN RED, WITH DATE AND NAME OF PERSON MAKING CHANGE.

Date _____ Notes by _____ Chief Party _____ F.B. 245 Pg. ~~60A~~ 59

Platted by R.S. Brummett	W. O. No. 325 D. S. O. No.
Date Nov. 1927	Location Soledad Cn. Rd. Div. 2
Map No. B-145	Surveyed by C.E. Brunty
Plotting C'k'd by D. M. F.	Date Nov. 2, 1927
Date MAR 1928	Indexed A. C. Johnson

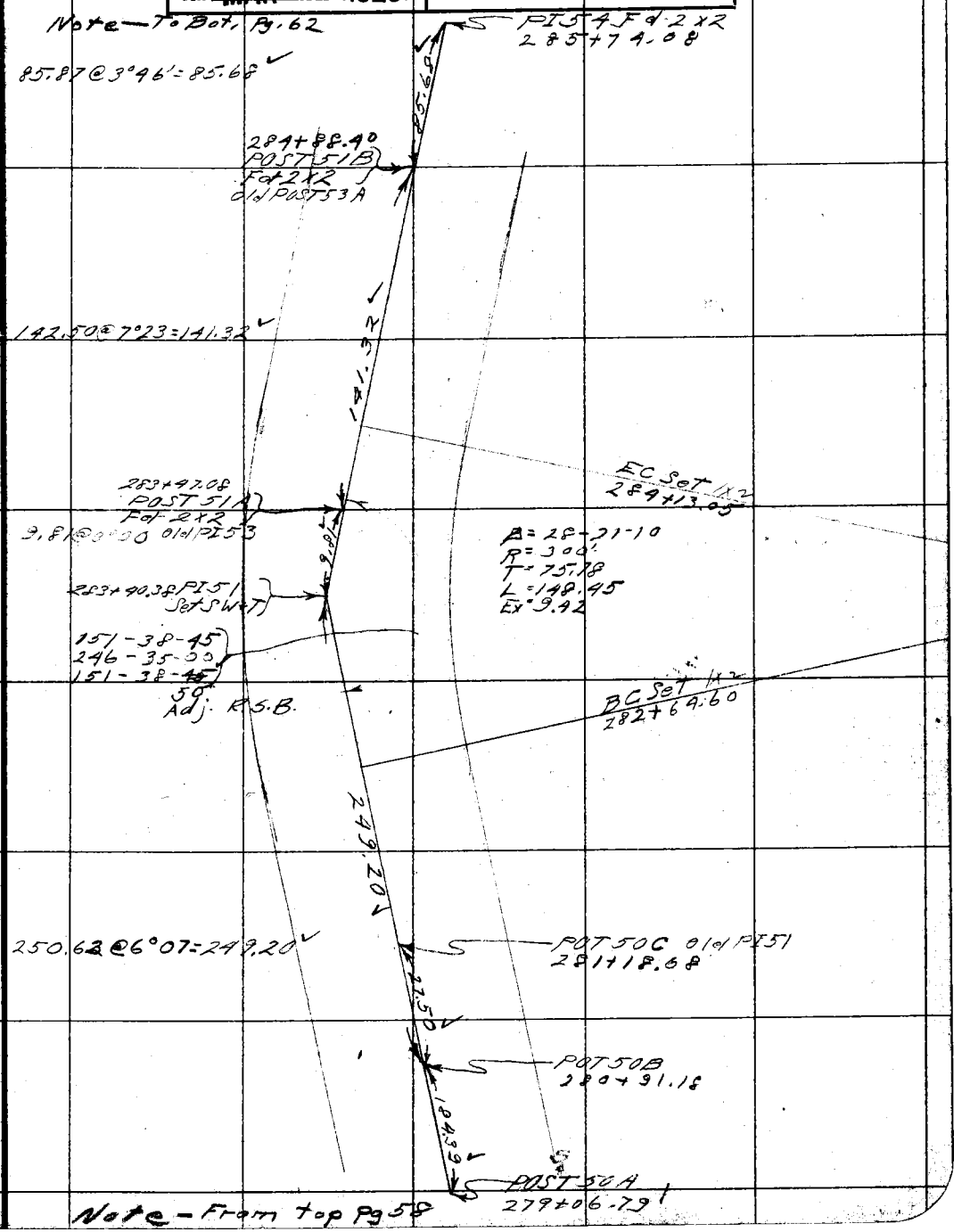

NOTE: ANY ADDITION OR CHANGES ON THIS SHEET MUST BE MADE OR CIRCLED IN RED, WITH DATE AND NAME OF PERSON MAKING CHANGE.

DO NOT EXTEND NOTES THIS SIDE OF THIS LINE

RETURN TO LOS ANGELES COUNTY SURVEYOR

F.B. 245 Pg. 60 Chief Party Notes by Date

RETURN TO
LOS ANGELES COUNTY SURVEYOR

DO NOT EXTEND NOTES THIS SIDE OF THIS LINE

NOTE: ANY ADDITION OR CHANGES ON THIS SHEET MUST BE MADE OR CIRCLED IN RED. WITH DATE AND NAME OF PERSON MAKING CHANGE.

Date _____ Notes by _____ Chief Party _____ F.B. 245 Pg. 61

Plotted by R.S. Brummett	W. O. No. 325 D. S. O. No.
Date Nov. 1927.	Location Soledad Cn Rd
Map No. B-145	Surveyed by C E Brunty
Plotting Ck'd by D. M. F.	Date June 30, 1927
Date MAR 1928	Indexed A C Johnson

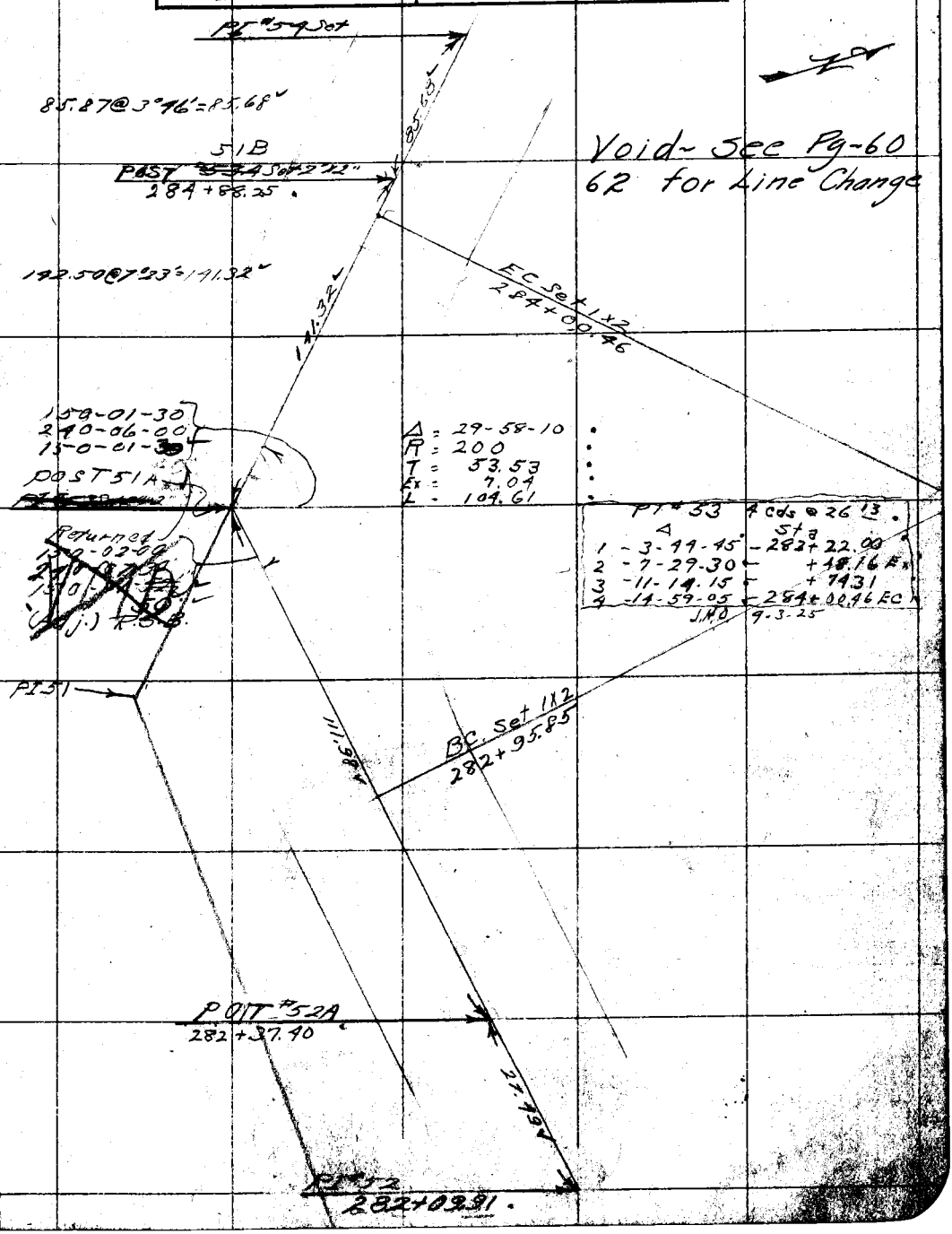

NOTE: ANY ADDITION OR CHANGES ON THIS SHEET MUST BE MADE OR CIRCLED IN RED, WITH DATE AND NAME OF PERSON MAKING CHANGE.

DO NOT EXTEND NOTES THIS SIDE OF THIS LINE

RETURN TO LOS ANGELES COUNTY SURVEYOR

F.B. 245 PG. 6,8 Chief Party Notes by Date 7-1-27

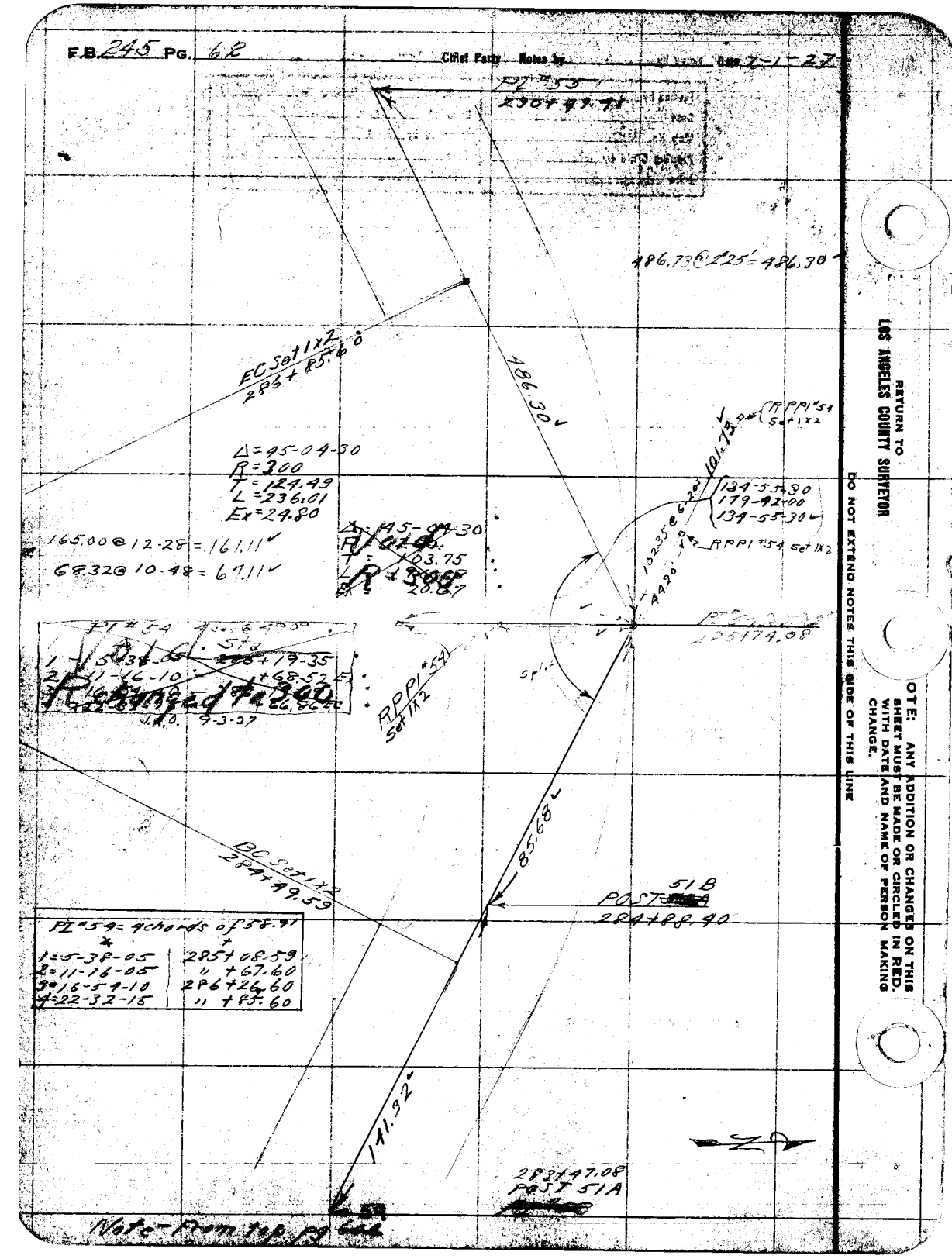

RETURN TO LOS ANGELES COUNTY SURVEYOR

DO NOT EXTEND NOTES THIS SIDE OF THIS LINE

NOTE: ANY ADDITION OR CHANGES ON THIS SHEET MUST BE MADE OR CIRCLED IN RED. WITH DATE AND NAME OF PERSON MAKING CHANGE.

Date _____ Notes by _____ Chief Party _____ F.B. 245 PG. 63

Platted by R.S. Brummett	W. O. No. 325 D. S. O. No.
Date Nov. 1927.	Location Soledad CA Rd.
Map No. B-145	Surveyed by C E Brunty
Platting C'k'd by D. M. F.	Date July 1, 1927
Date MAR 1928	Indexed A. C. Johnson

NOTE: ANY ADDITION OR CHANGES ON THIS SHEET MUST BE MADE OR CIRCLED IN RED, WITH DATE AND NAME OF PERSON MAKING CHANGE.

DO NOT EXTEND NOTES THIS SIDE OF THIS LINE

RETURN TO LOS ANGELES COUNTY SURVEYOR

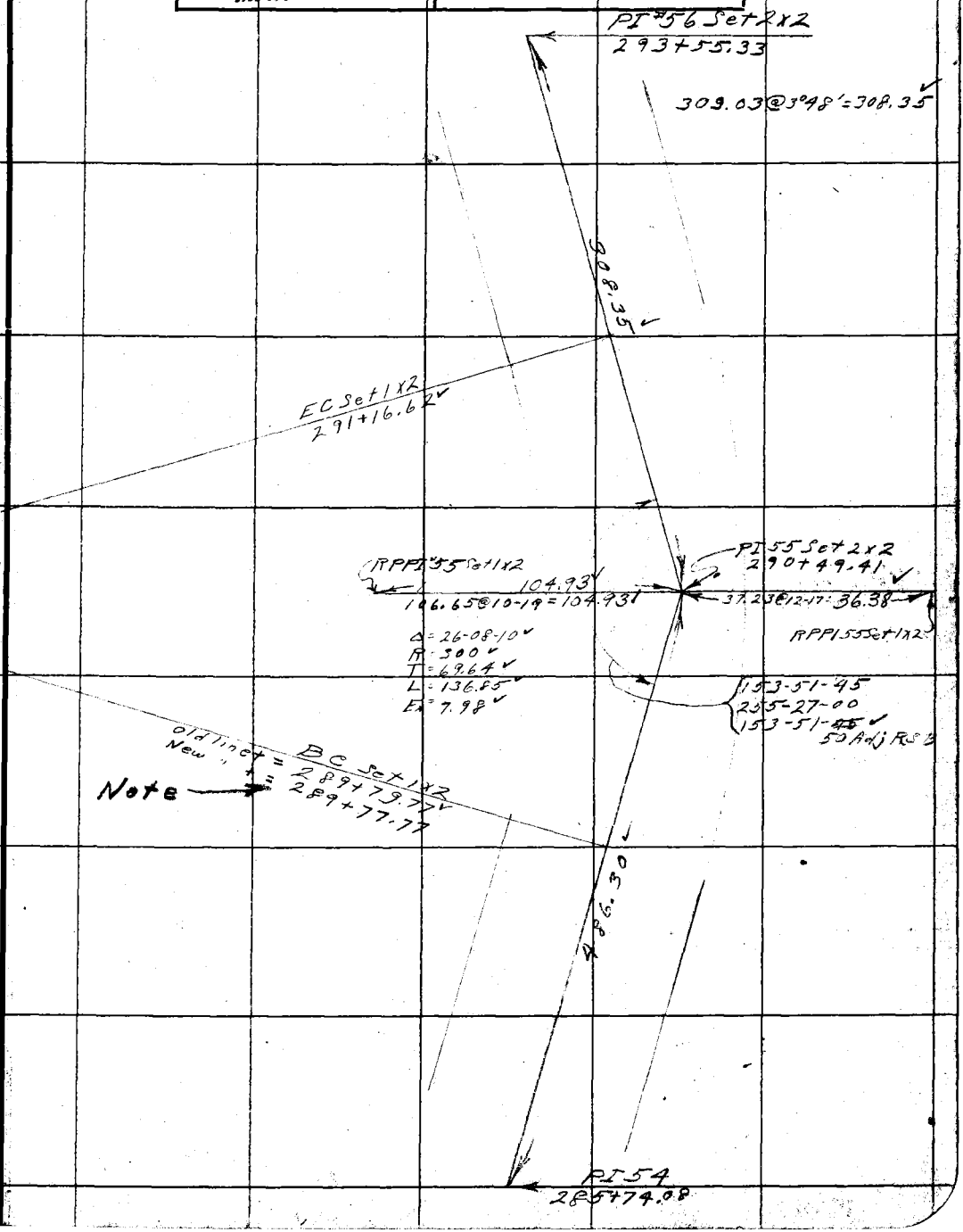

F.B. 245 Pg. 64

Chief Party Notes by Date

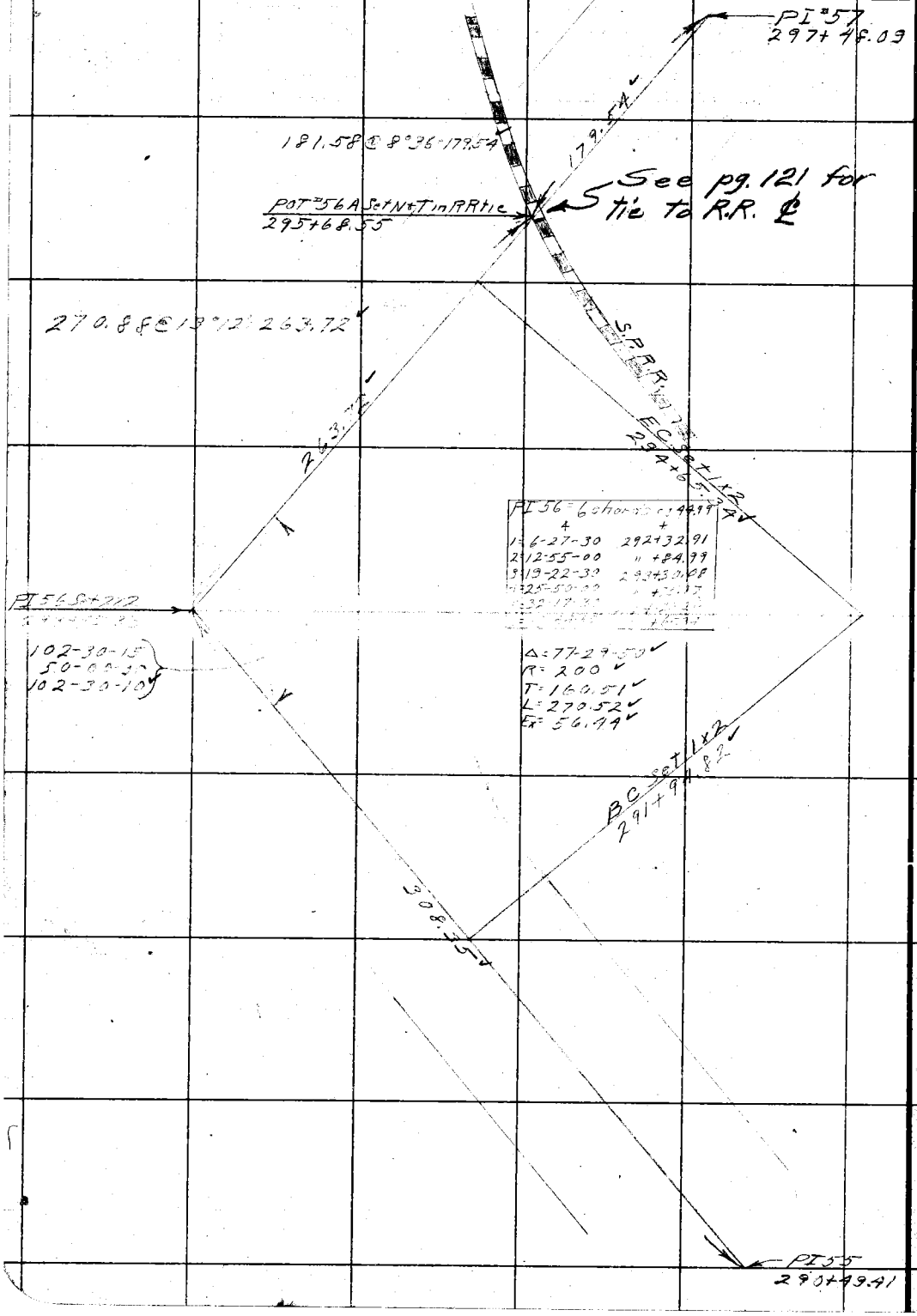

RETURN TO
LOS ANGELES COUNTY SURVEYOR

NOTE: ANY ADDITION OR CHANGES ON THIS SHEET MUST BE MADE OR CIRCLED IN RED. WITH DATE AND NAME OF PERSON MAKING CHANGE.

DO NOT EXTEND NOTES THIS SIDE OF THIS LINE

Date _____ Notes by Brandt Chief Party _____ F.B. 245 PG. 65

Plotted by R.S. Brummett
Date Nov. 1927
Map No. B-145
Plotting Ck'd by D. M. F.
Date MAR 1928

W. O. No. 325 D. S. O. No. _____
Location Soledad Cyn. Rd.
Surveyed by C.A. Brandt
Date July 1927
Indexed A. C. Johnson

NOTE: ANY ADDITION OR CHANGES ON THIS SHEET MUST BE MADE OR CIRCLED IN RED. WITH DATE AND NAME OF PERSON MAKING CHANGE.

DO NOT EXTEND NOTES THIS SIDE OF THIS LINE

RETURN TO LOS ANGELES COUNTY SURVEYOR

POT "57B Set 2x2
303+40.82
65.41 @ 0°00 = 65.41
474.00 @ 1°30 = 473.84
539.25

Fd 2x2
Set 2x2
30.71'
30.71'
539.25'
Set 2x2
Agua Dulce Canyon Road
77-39-15
310-37-30
77-39-15
88.80'
B.C.P.I. "56 Set Nail
POT "57A Set 2x2
298+01.57
PI "55 Fd 1x2
Fd 2x2
Set 2x2
30.71'
30.71'
Set 2x2
539.25'
30'
30'
Set 2x2
30'
30'
Set 2x2
PI "57 Set 2x2
+ Pt. 297+48.09
176-03-15
344-13-00
176-03-15
20" Adj RSB
181.58 @ 8°36' = 179.54
179.54'
POT 56A
295+68.55
R 663.72'
PI 56
293+55.33

F.B. 245 PG. 66

Chief Party Notes by Date

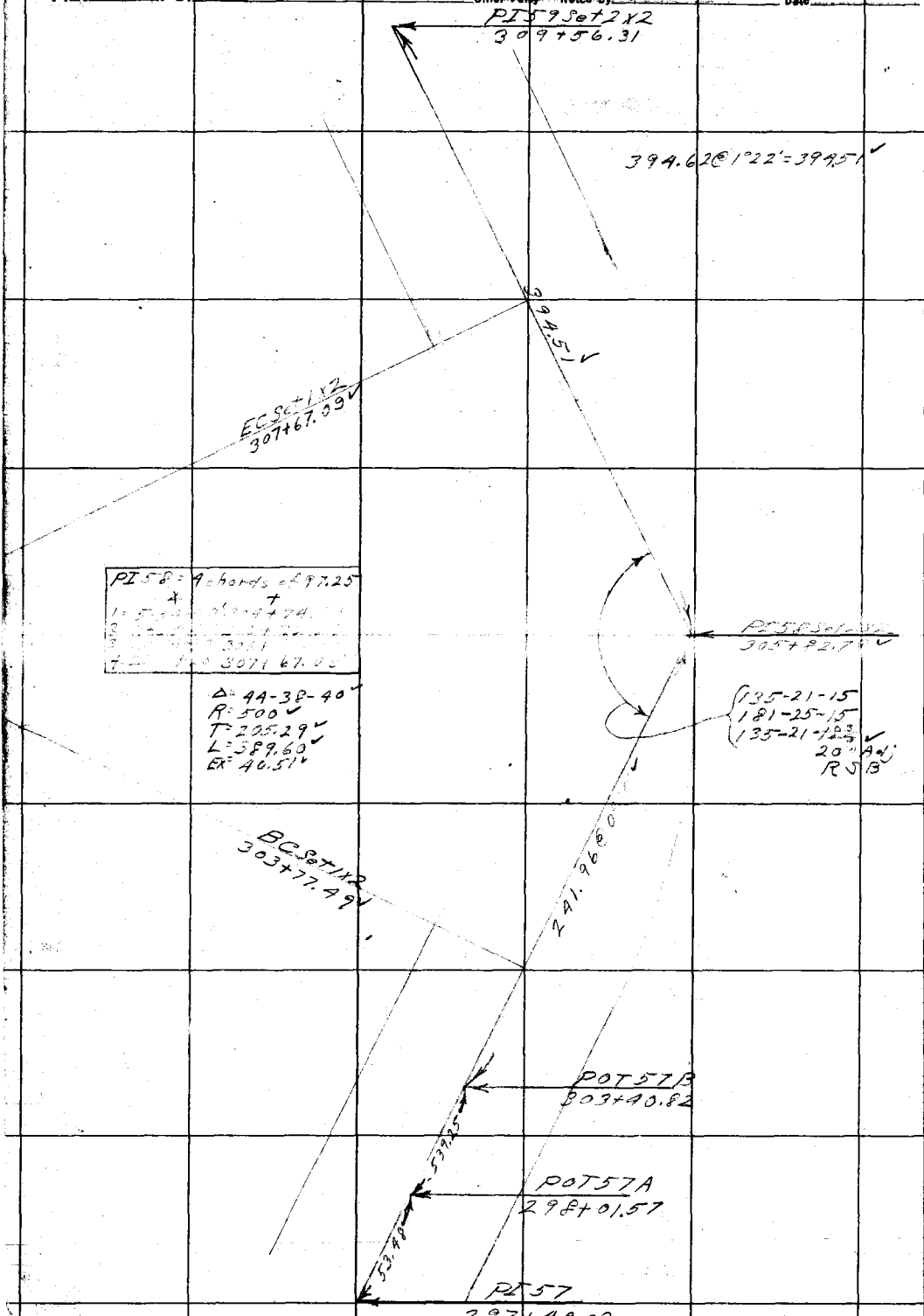

NOTE: ANY ADDITION OR CHANGES ON THIS SHEET MUST BE MADE OR CIRCLED IN RED. WITH DATE AND NAME OF PERSON MAKING CHANGE.

DO NOT EXTEND NOTES THIS SIDE OF THIS LINE

RETURN TO LOS ANGELES COUNTY SURVEYOR

Date _____ Notes by _____ Chief Party _____ F.B. 245 Pg. 67

Plotted by R.S. Brummett	W. O. No. 325 D. S. O. No.
Date Nov. 1927	Location Soledad Cn Rd
Map No. B-145	Surveyed by E. Brunty
Plotting Ck'd by D. M. F.	Date 7-8-27
Date MAR 1928	Indexed A. C. Johnson

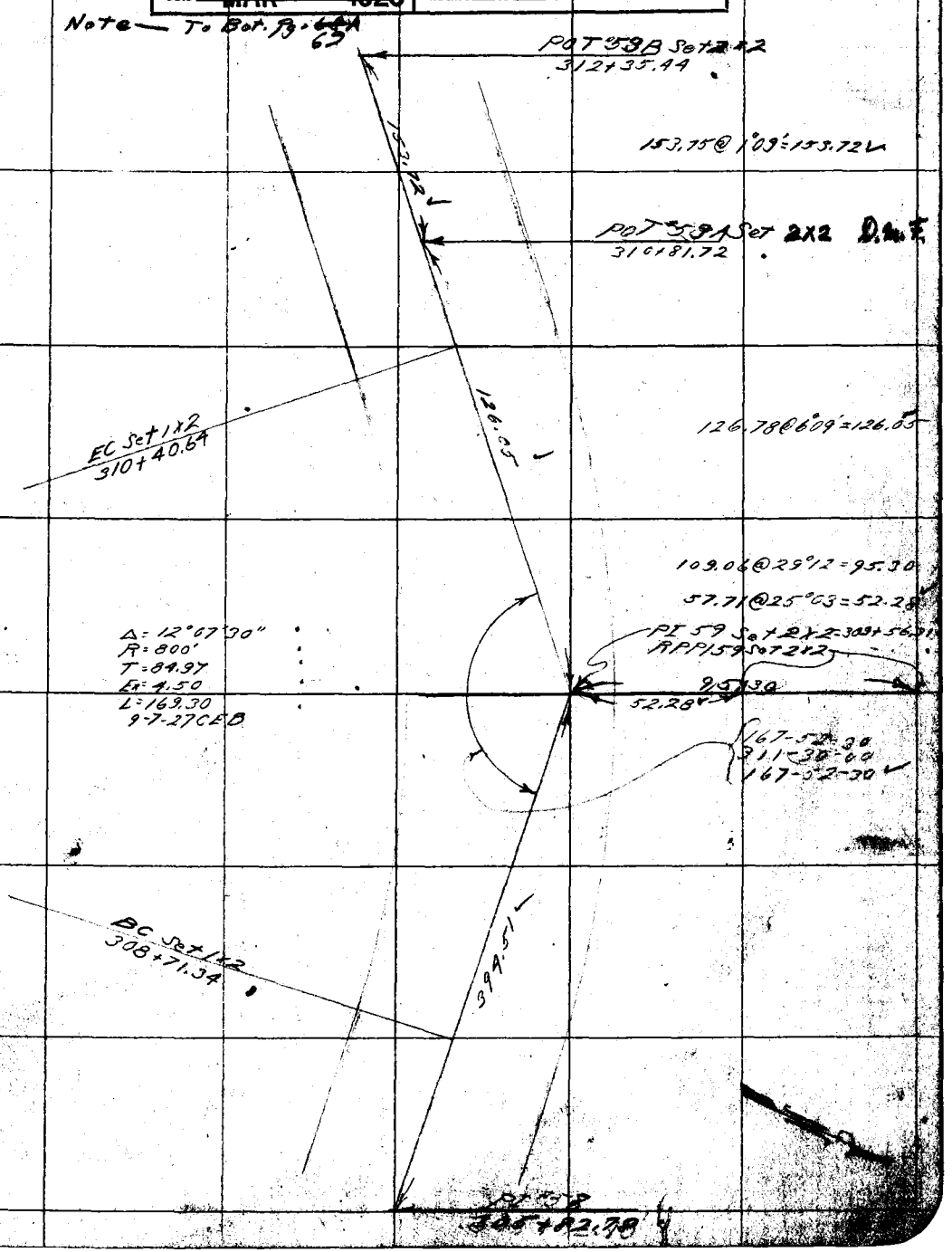

NOTE: ANY ADDITION OR CHANGES ON THIS SHEET MUST BE MADE OR CIRCLED IN RED, WITH DATE AND NAME OF PERSON MAKING CHANGE.

DO NOT EXTEND NOTES THIS SIDE OF THIS LINE

RETURN TO LOS ANGELES COUNTY SURVEYOR

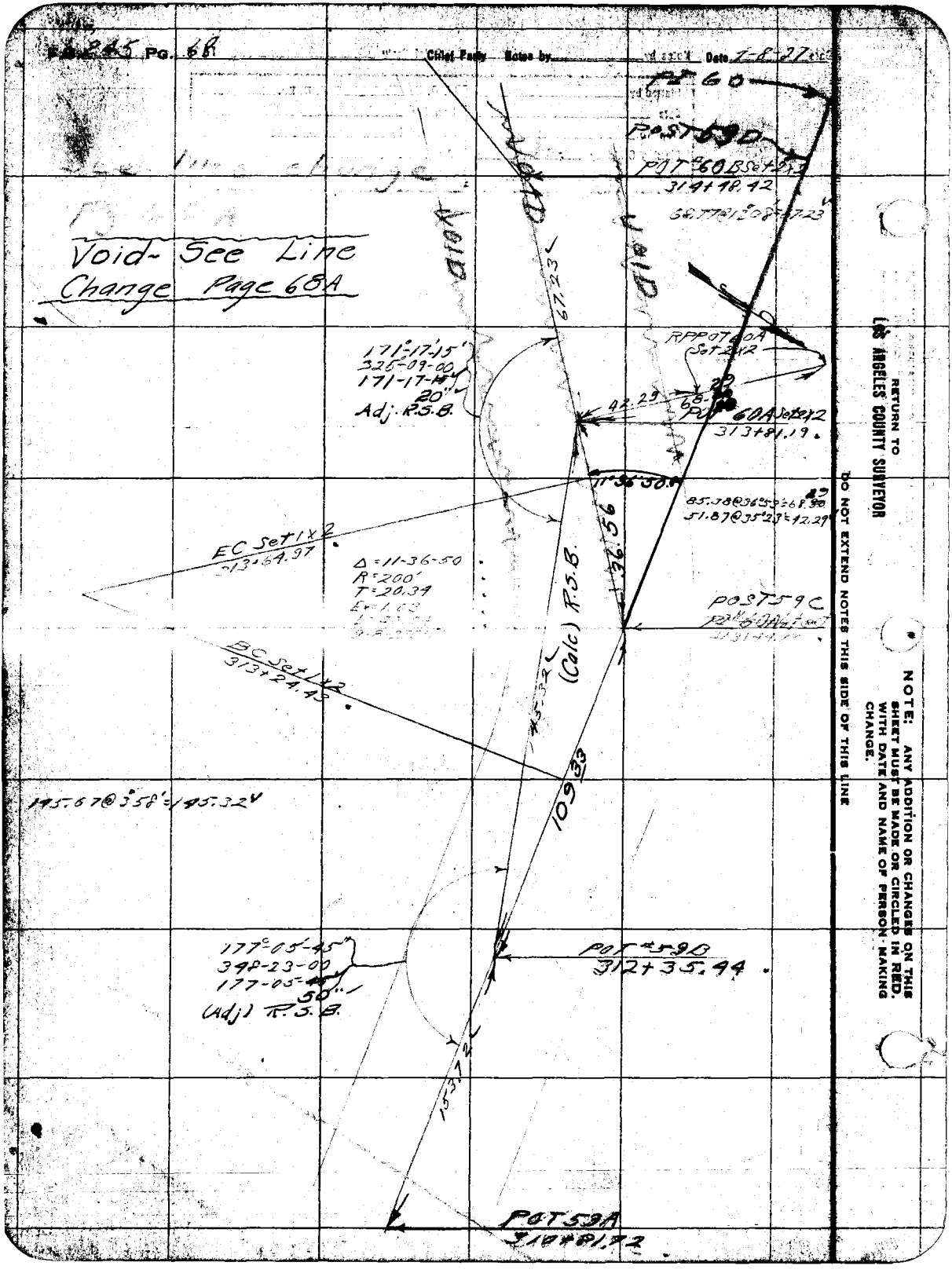

Pg. 68
Chief Party Notes by
Date 1-8-27
Void- See Line
Change Page 68A
POST 59D
POT #60B Set 2x2
314+48.42
67.23
171°-17'-15"
325-09-00
171-17-15
20"
Adj. R.S.B.
RPPOT 60A
Set 2x2
42.29
POT 60A Set 2x2
313+81.19
11°36'50"
85.78@36°53'=68.80
51.87@35°23'=42.29
EC Set 1x2
313+64.97
Δ=11-36-50
R=200'
T=20.34
36.56
(Calc) R.S.B.
POST 59C
BC Set 1x2
313+24.43
145.32
109.33
145.67@3°58'=145.32
177°-05'-45"
348-23-00
177-05-45
50"
(Adj) R.S.B.
POT #59B
312+35.44
153.72
POT 59A
310+81.72
RETURN TO
LOS ANGELES COUNTY SURVEYOR
DO NOT EXTEND NOTES THIS SIDE OF THIS LINE
NOTE: ANY ADDITION OR CHANGES ON THIS SHEET MUST BE MADE OR CIRCLED IN RED, WITH DATE AND NAME OF PERSON MAKING CHANGE.

Date _____ Notes by _____ Chief Party _____ F.B. 245 Pg. 69

Plotted by _____	W. O. No. 325 D. S. O. No. _____
Date _____	Location Soledad Cn Rd
Map No. _____	Surveyed by C E Brunty
Plotting Ch'd by _____	Date 7-8-22
Date _____	Indexed A. C. Johnson

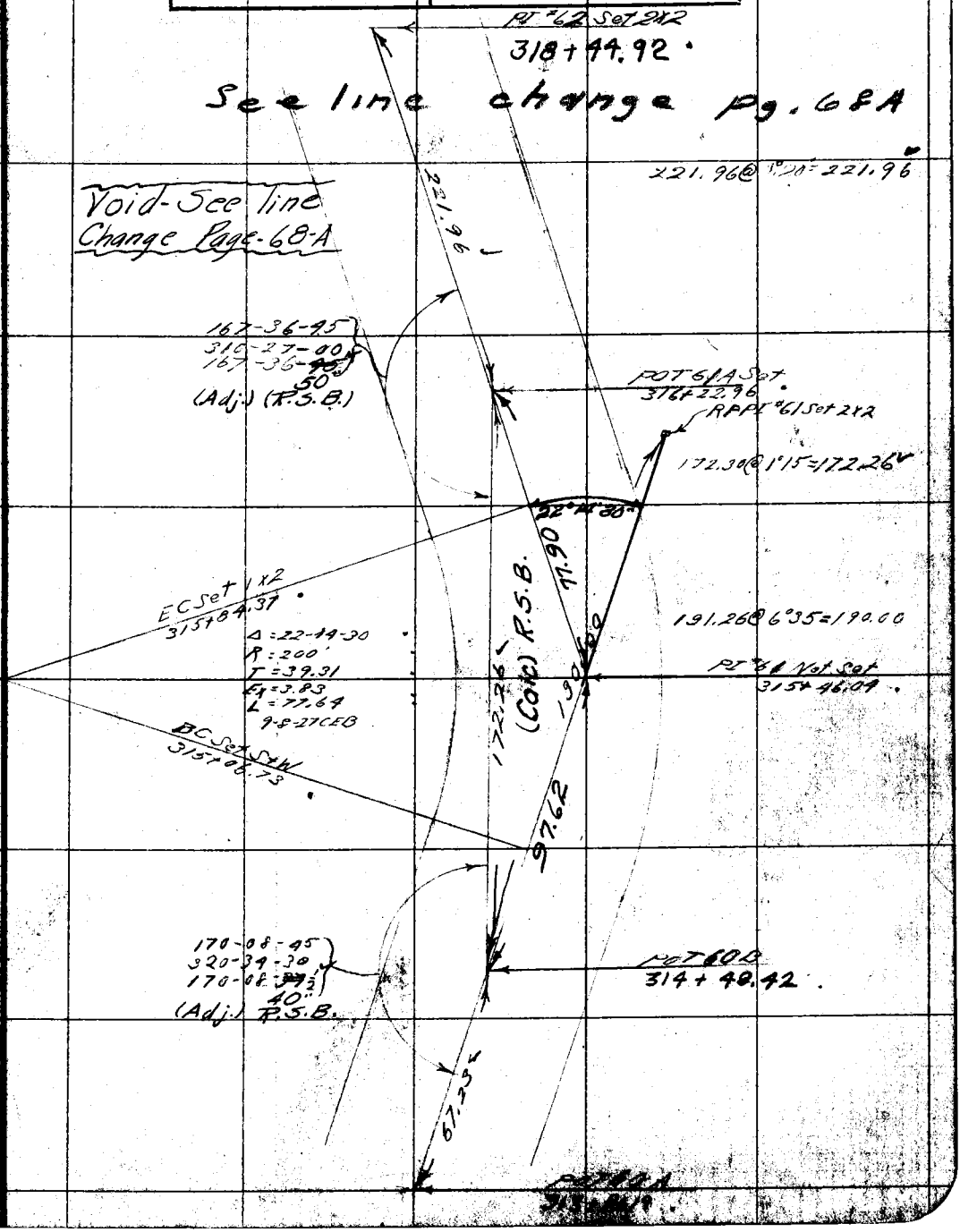

NOTE: ANY ADDITION OR CHANGES ON THIS SHEET MUST BE MADE OR CIRCLED IN RED, WITH DATE AND NAME OF PERSON MAKING CHANGE.

DO NOT EXTEND NOTES THIS SIDE OF THIS LINE

RETURN TO LOS ANGELES COUNTY SURVEYOR

F.B. ~~245~~ PG. ~~70~~ 69A Chief Party Notes by Date 7-8-27

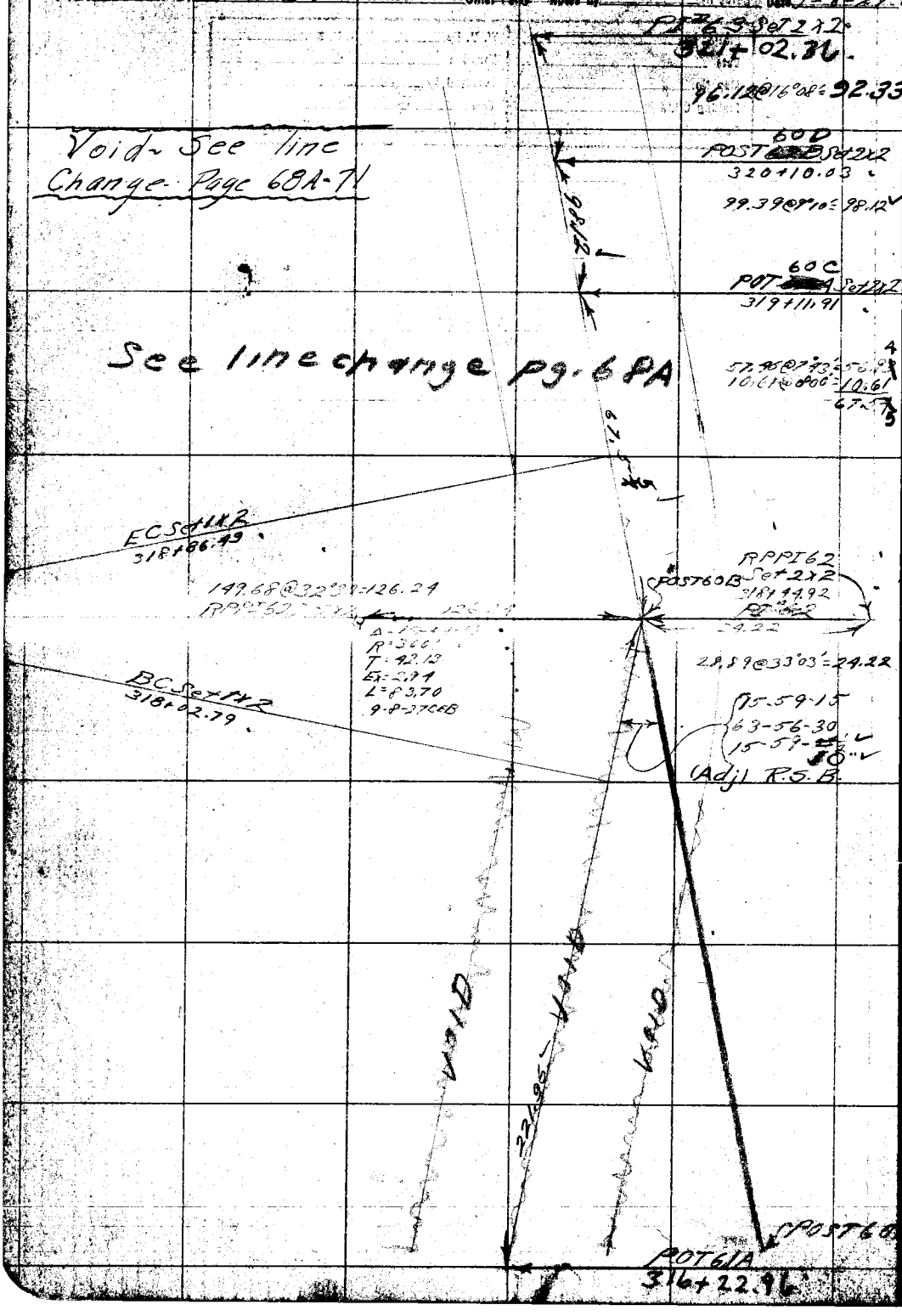

RETURN TO
LOS ANGELES COUNTY SURVEYOR

DO NOT EXTEND NOTES THIS SIDE OF THIS LINE

NOTE: ANY ADDITION OR CHANGES ON THIS SHEET MUST BE MADE OR CIRCLED IN RED. WITH DATE AND NAME OF PERSON MAKING CHANGE.

Date _____ Notes by _____ Chief Party _____ F.B. 245 Pg [redacted]

POST 60D Fd. 2x2 } To Bot. Pg. 71 - Note

Plotted by R.S. Brummett	W. O. No. 325 D. S. O. No.
Date Nov. 1927	Location Soledad Ch. Rd.
Map No. B-145	Surveyed by C.E. Brunty
Plotting C'k'd by D. M. F.	Date Nov 2, 1927
Date MAR 1928	Indexed A. C. Johnson

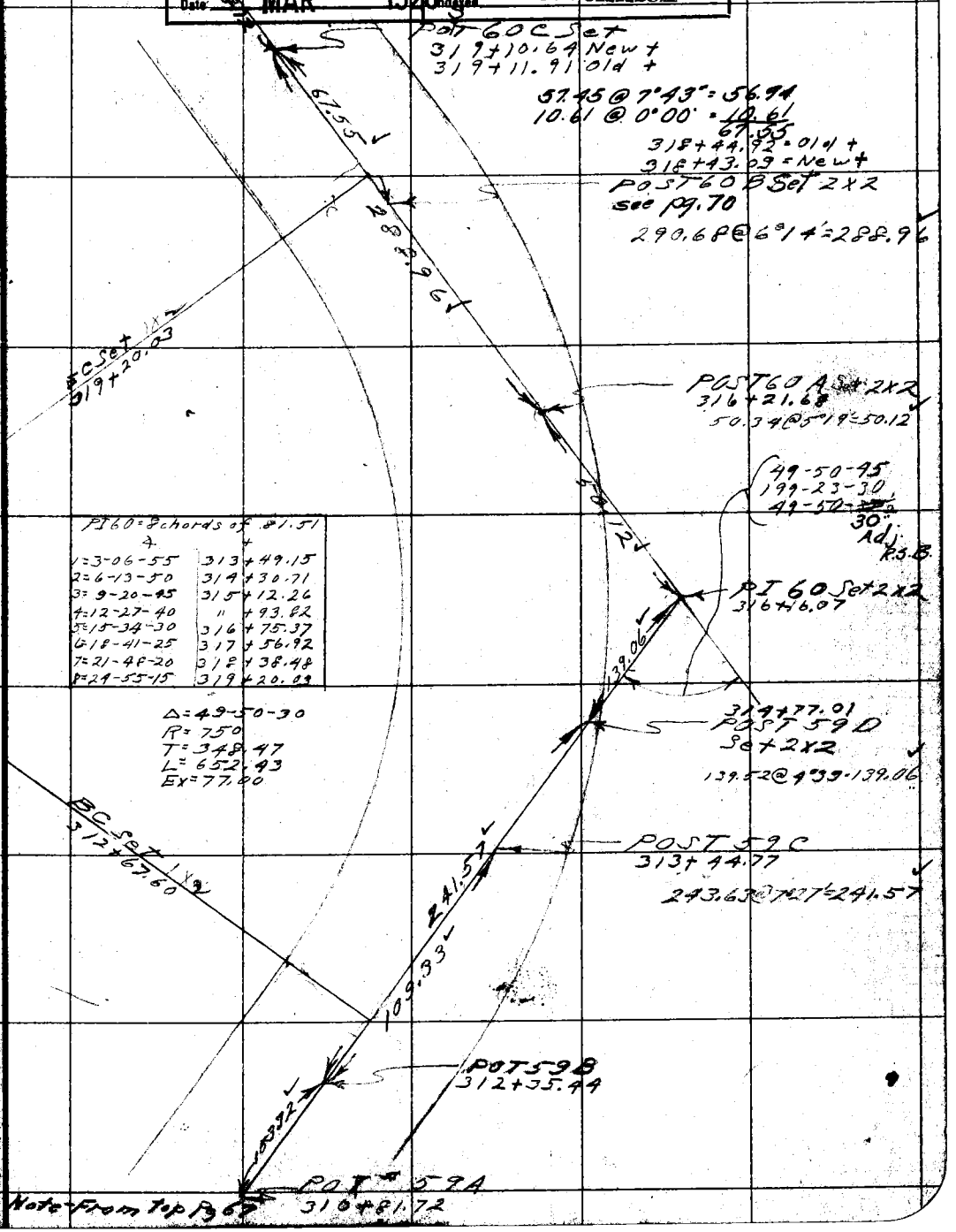

PI 60 = 8 chords of 81.51	
1 = 3-06-55	313+49.15
2 = 6-13-50	314+30.71
3 = 9-20-45	315+12.26
4 = 12-27-40	" +93.82
5 = 15-34-30	316+75.37
6 = 18-41-25	317+56.92
7 = 21-48-20	318+38.48
8 = 24-55-15	319+20.03

Δ = 49-50-30
R = 750
T = 348.47
L = 652.43
Ex = 77.00

Note - From top Pg 67

NOTE: ANY ADDITION OR CHANGES ON THIS SHEET MUST BE MADE OR CIRCLED IN RED. WITH DATE AND NAME OF PERSON MAKING CHANGE.

DO NOT EXTEND NOTES THIS SIDE OF THIS LINE

RETURN TO LOS ANGELES COUNTY SURVEYOR

F.B. 245 PG. 70 Chief Party Notes by Date

RETURN TO
LOS ANGELES COUNTY SURVEYOR

NOTE: ANY ADDITION OR CHANGES ON THIS SHEET MUST BE MADE OR CIRCLED IN RED. WITH DATE AND NAME OF PERSON MAKING CHANGE.

DO NOT EXTEND NOTES THIS SIDE OF THIS LINE

Date _____ Notes by _____ Chief Party _____ F.B. 245 Pg. 71

Plotted by R.S. Brummett	W. O. No. 325 D. S. O. No.
Date Nov. 1927	Location Soledad Cn. Rd.
Map No. B-145	Surveyed by CEBrunty
Plotting Ck'd by D.M. Finley	Date July 29 1927
Date March 1928	Indexed A. C. Johnson

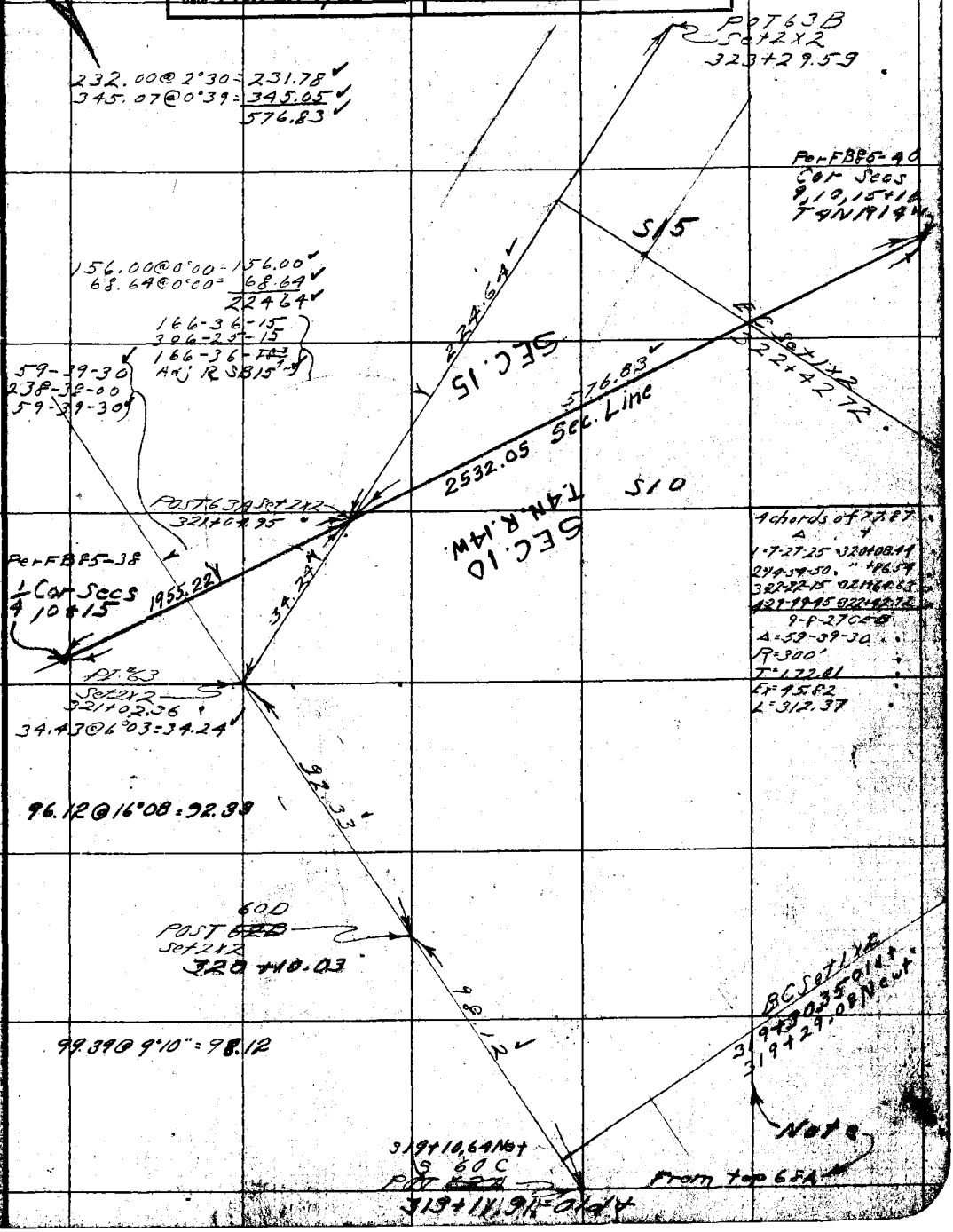

NOTE: ANY ADDITION OR CHANGES ON THIS SHEET MUST BE MADE OR CIRCLED IN RED. WITH DATE AND NAME OF PERSON MAKING CHANGE.

DO NOT EXTEND NOTES THIS SIDE OF THIS LINE

RETURN TO LOS ANGELES COUNTY SURVEYOR

F.B. 245 Pg. 72 Brumby Chief Party Notes by _____ Date 7-29-27

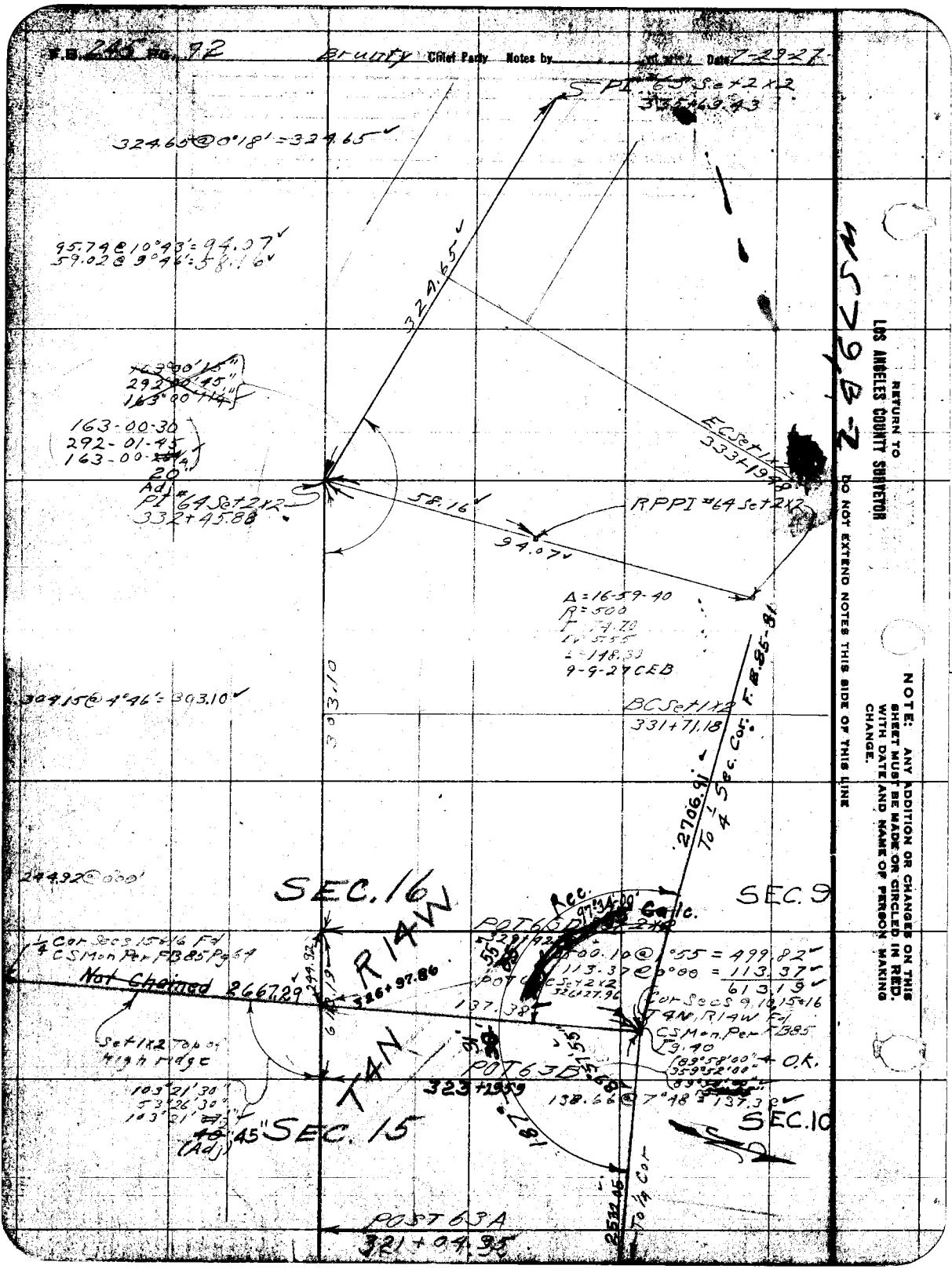

RETURN TO LOS ANGELES COUNTY SURVEYOR

DO NOT EXTEND NOTES THIS SIDE OF THIS LINE

NOTE: ANY ADDITION OR CHANGES ON THIS SHEET MUST BE MADE OR CIRCLED IN RED. WITH DATE AND NAME OF PERSON MAKING CHANGE.

Date _____ Notes by _____ Chief Party _____ F.B. 245 Pg. 73

Plotted by A. Frietag	W. O. No. 325 S. O. No.
Date Dec. 1927	Location Soledad Cn Rd
Map No. B-145	Surveyed by C E Brunty
Plotting Ck'd by D.M. Finley	Date July 29, 1927
Date April 1928	Indexed A. C. Johnson

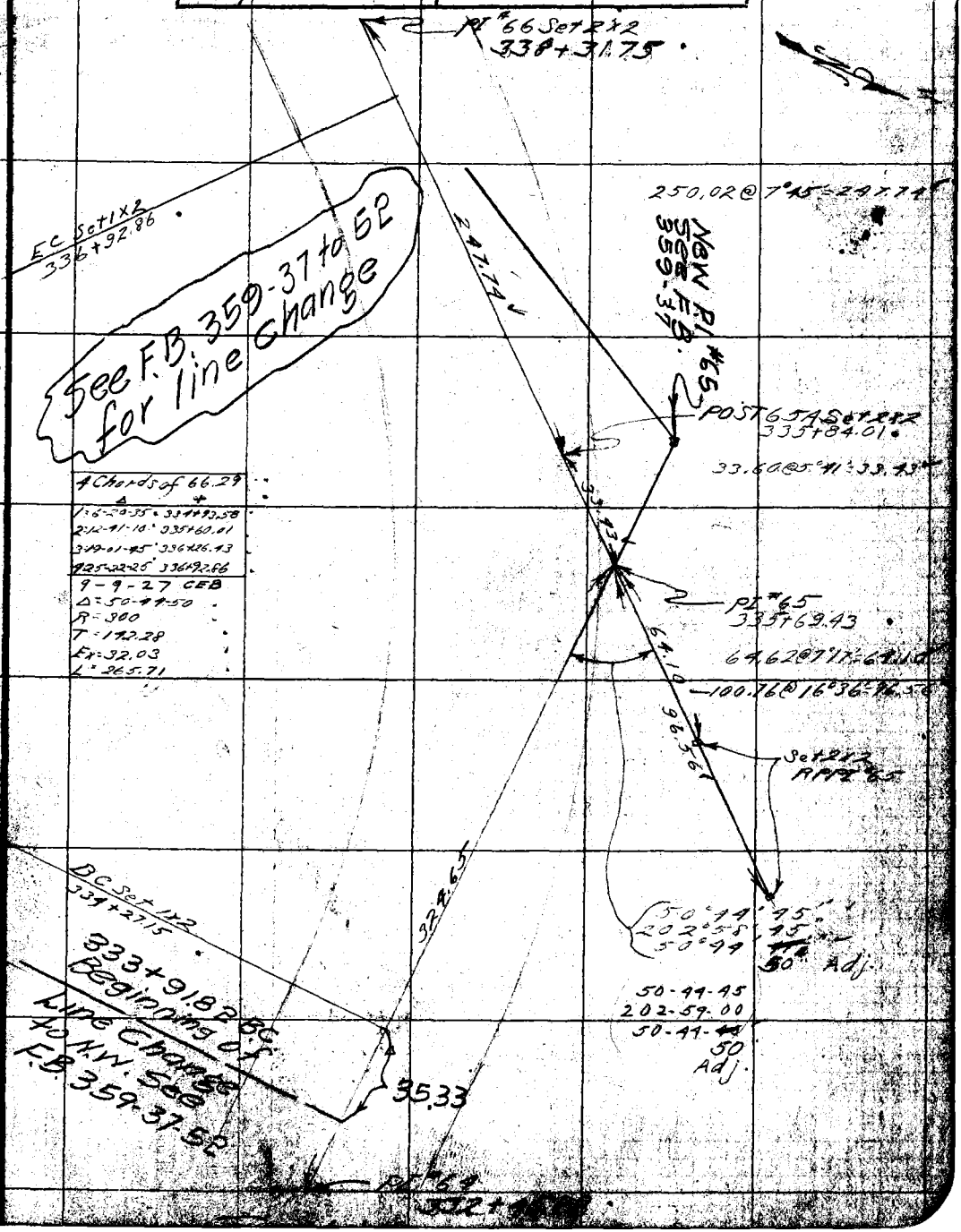

4 Chords of 66.29

Δ	+
1:6-20-35	334+93.58
2:12-41-10	335+60.01
3:19-01-45	336+26.43
4:25-22-25	336+92.86

9-9-27 CEB
Δ = 50-44-50
R = 300
T = 142.28
Ex = 32.03
L = 265.71

NOTE: ANY ADDITION OR CHANGES ON THIS SHEET MUST BE MADE OR CIRCLED IN RED, WITH DATE AND NAME OF PERSON MAKING CHANGE.

DO NOT EXTEND NOTES THIS SIDE OF THIS LINE

RETURN TO LOS ANGELES COUNTY SURVEYOR

F.B. 245 Pg. 74 Brumby Chief Party Notes by Date 7-29-27

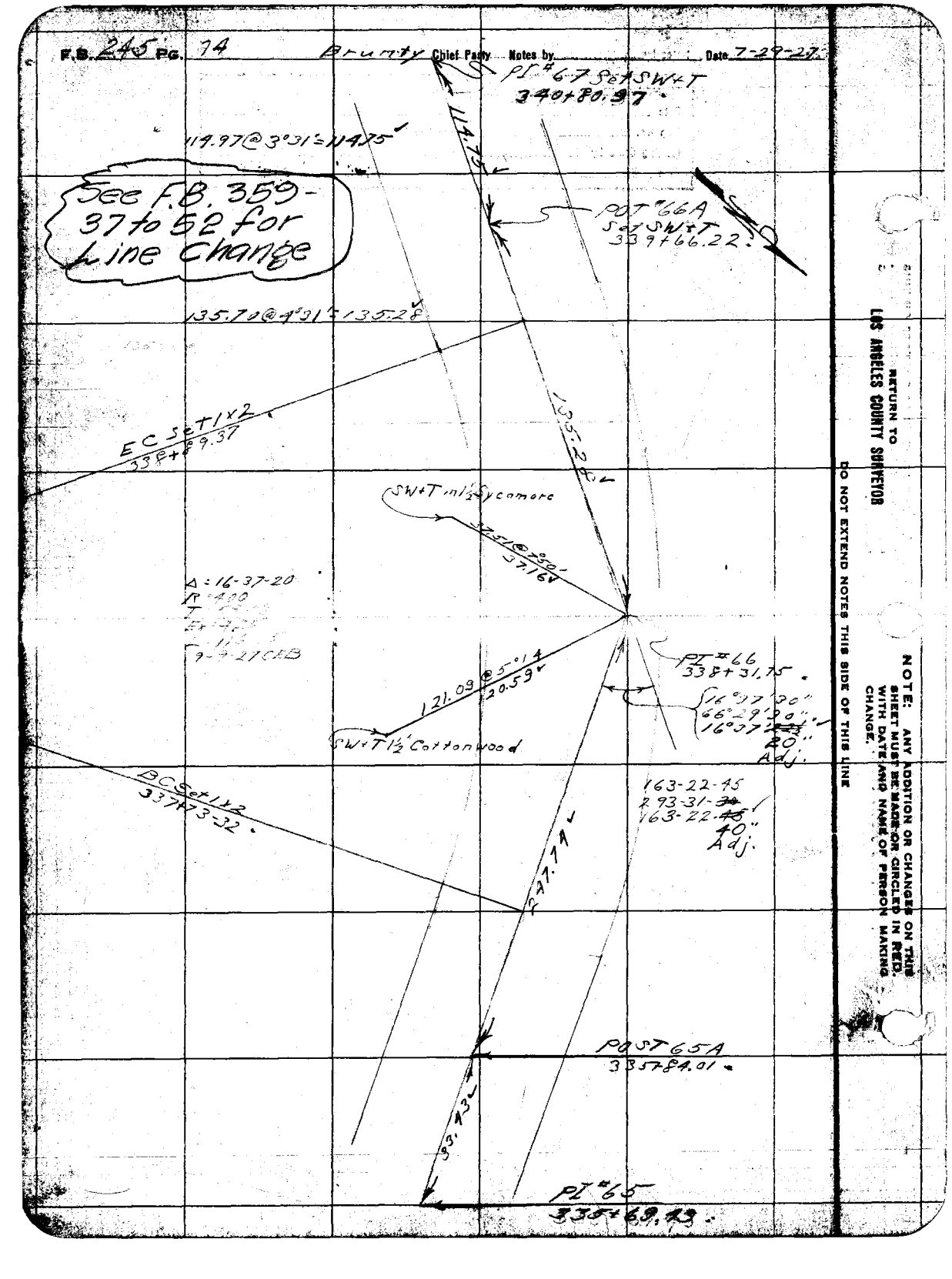

RETURN TO
LOS ANGELES COUNTY SURVEYOR

NOTE: ANY ADDITION OR CHANGES ON THIS SHEET MUST BE MADE OR CIRCLED IN RED WITH DATE AND NAME OF PERSON MAKING CHANGE.

DO NOT EXTEND NOTES THIS SIDE OF THIS LINE

Date _____ Notes by _____ Chief Party _____ F.B. 245 Pg. 75

Plotted by A. Frietag	W. O. No. 325 D.S.O. No.
Date Dec. 1927	Location Soledad Cn Rd
Map No. B-145	Surveyed by CEBrunty
Plotting Chk'd by D. M. F.	Date July 30, 1927
Date APR 1928	Indexed A. C. Johnson

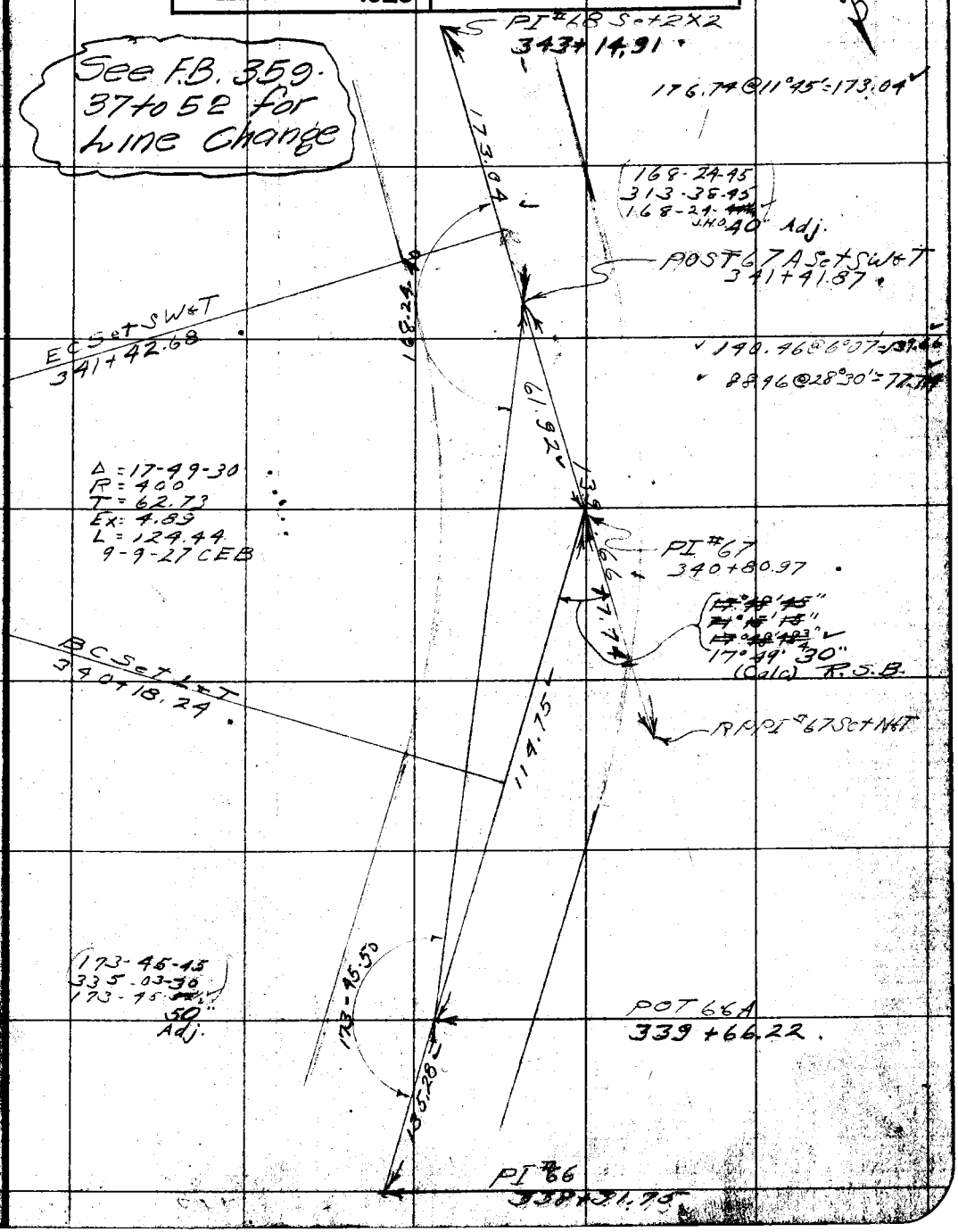

NOTE: ANY ADDITION OR CHANGES ON THIS SHEET MUST BE MADE OR CIRCLED IN RED, WITH DATE AND NAME OF PERSON MAKING CHANGE.

DO NOT EXTEND NOTES THIS SIDE OF THIS LINE

RETURN TO LOS ANGELES COUNTY SURVEYOR

F.B. 245 PG. 76 Chief Party Notes by Date 7-30-27

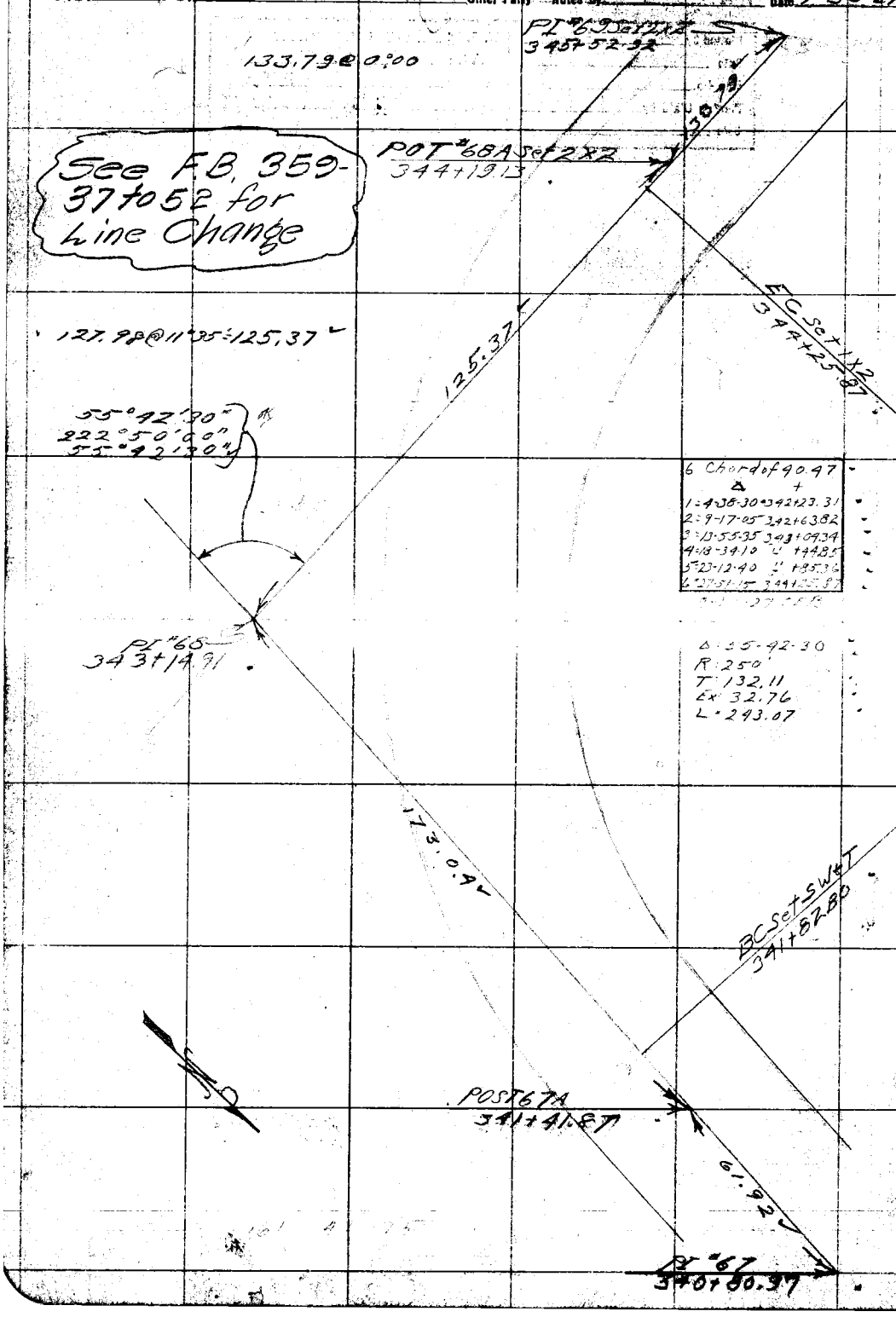

RETURN TO
LOS ANGELES COUNTY SURVEYOR

DO NOT EXTEND NOTES THIS SIDE OF THIS LINE

NOTE: ANY ADDITION OR CHANGES ON THIS SHEET MUST BE MADE OR CIRCLED IN RED, WITH DATE AND NAME OF PERSON MAKING CHANGE.

Date _____ Notes by _____ Chief Party _____ F.B. 245 Pg. 77

Plotted by A. Frietag	W. O. No. 325 D. S. O. No. _____
Date DEC. 1927	Location Soledad Cn Rd
Map No. B-145	Surveyed by CE Brunty
Plotting Ck'd by D. M. F.	Date July 20 1927
Date APR 1928	Indexed A. C. Johnson

NOTE: ANY ADDITION OR CHANGES ON THIS SHEET MUST BE MADE OR CIRCLED IN RED, WITH DATE AND NAME OF PERSON MAKING CHANGE.

DO NOT EXTEND NOTES THIS SIDE OF THIS LINE

RETURN TO LOS ANGELES COUNTY SURVEYOR

POT #70 Set 2x2
350+67.57

194.96 ↓

195.65 @ 7°48' = 194.96

POT #69A Set 2x2
348+72.61

See F.B. 359-37 to 52 for Line Change

329.04 @ 8°43' = 320.30

320.30 ↓

(164-56-15
299-98-00
164-56-15)

EC Set 1x2
346+05.20

Δ = 15-03-50
R = 400
T = 52.89
E = 3.48
L = 105.17

164°-56'-5"
299°-99'-30"
164°-56'-15"
10" (Adj.)

67.48

38.13

RPPT #69
Set 2x2

PT #69 345+52.92

BC Set 1x2
345+00.03

133.79 ↓

POT #68A
344+19.13

125.37 ↓

PT #68 343+44.91

F.B. 245 PG. 78 Brunty Chief Party Notes by _____ Date 7-30-27

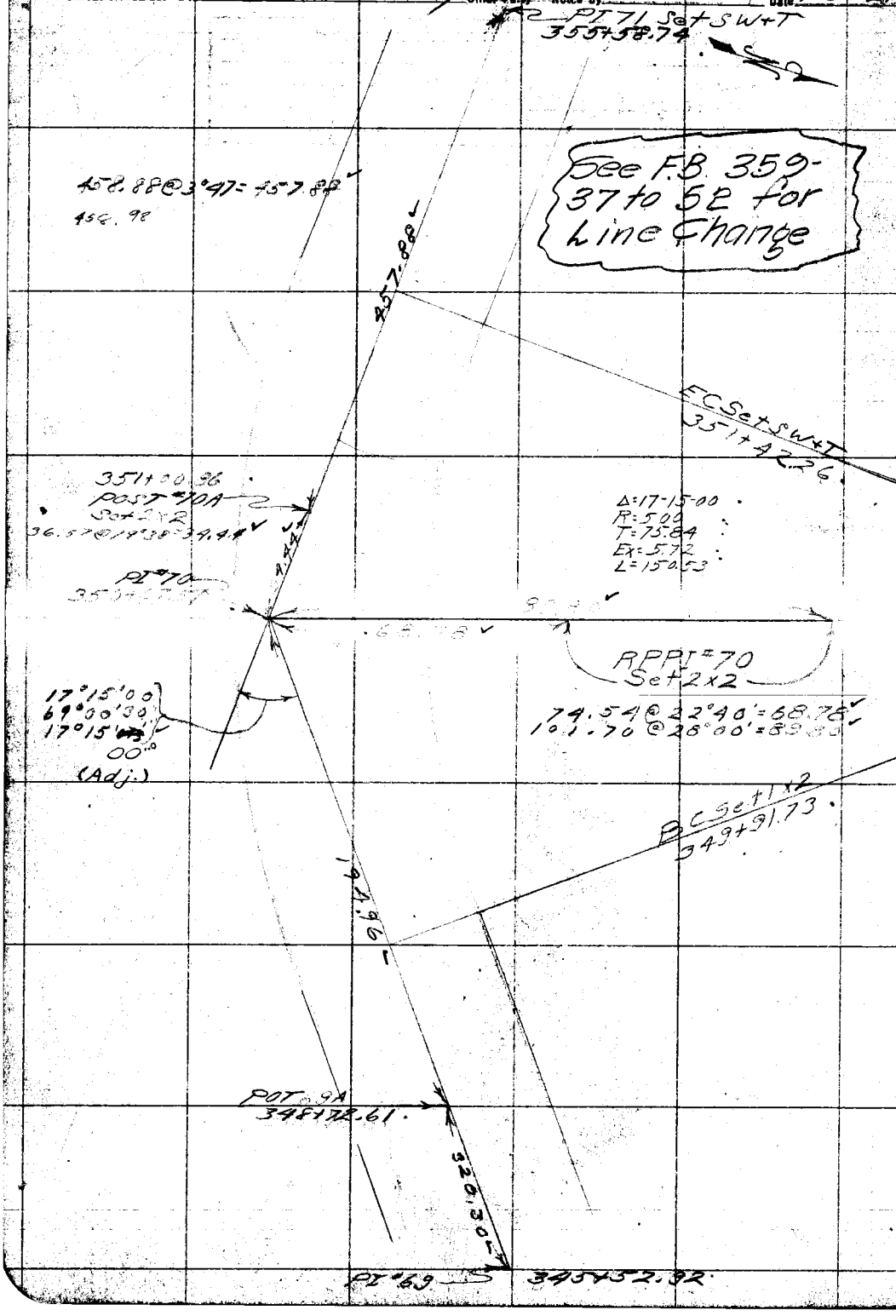

RETURN TO
LOS ANGELES COUNTY SURVEYOR

DO NOT EXTEND NOTES THIS SIDE OF THIS LINE

NOTE: ANY ADDITION OR CHANGES ON THIS SHEET MUST BE MADE OR CIRCLED IN RED WITH DATE AND NAME OF PERSON MAKING CHANGE.

Date _____ Notes by _____ Chief Party _____ F.B. 245 Pg. 79

Plotted by A. Frietag	W. O. No. 325 D.M.O. No.
Date Dec. 1927	Location Soledad Cn Rd
Map No. B-145	Surveyed by C.E. Brunty
Plotting Ck'd by D. M. F.	Date Aug. 1, 1927
Date APR 1928	Indexed A. C. Johnson

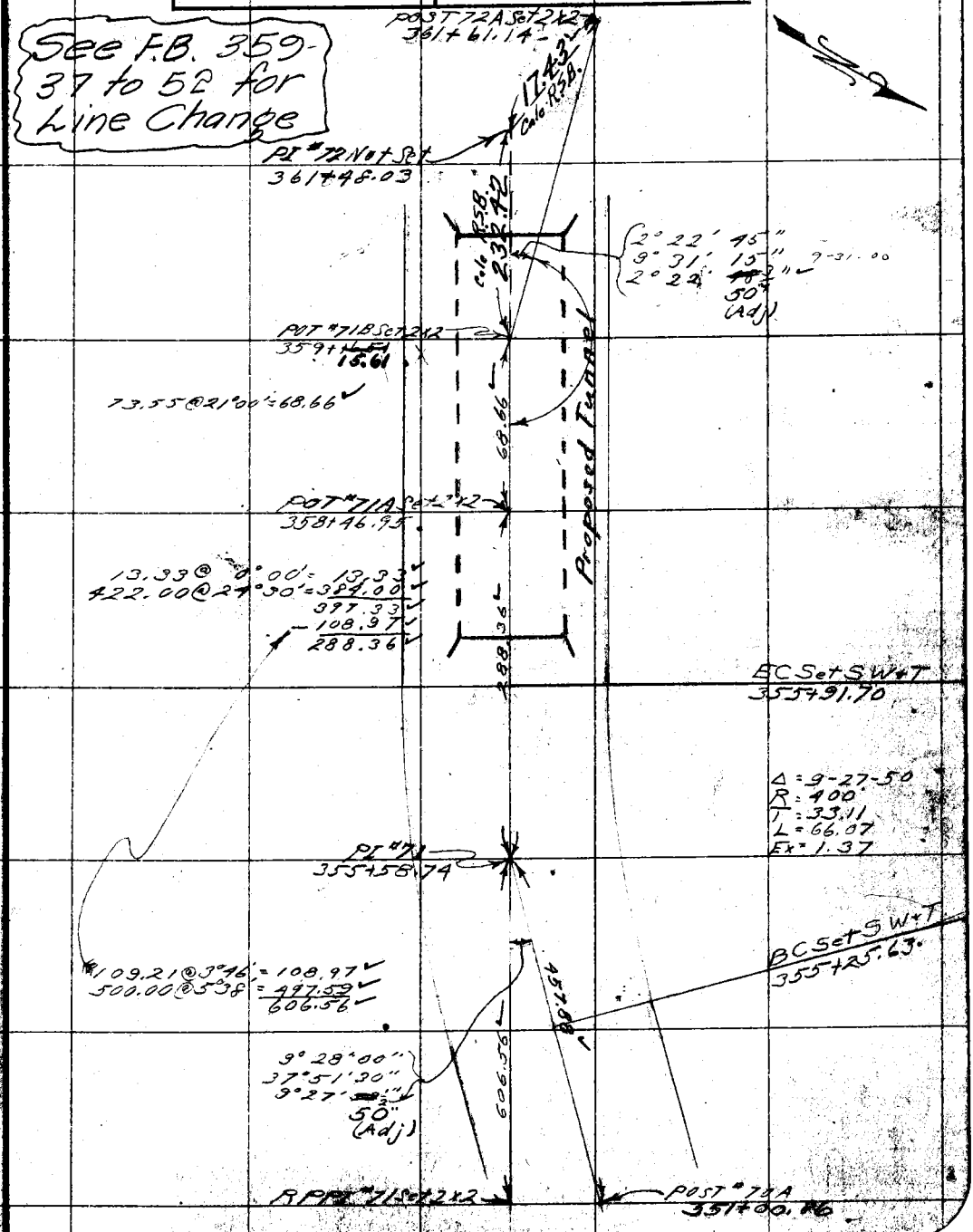

NOTE: ANY ADDITION OR CHANGES ON THIS SHEET MUST BE MADE OR CIRCLED IN RED, WITH DATE AND NAME OF PERSON MAKING CHANGE.

DO NOT EXTEND NOTES THIS SIDE OF THIS LINE

RETURN TO LOS ANGELES COUNTY SURVEYOR

F.B. 245 PG. 80 Chief Party Notes by Date 8-1-27

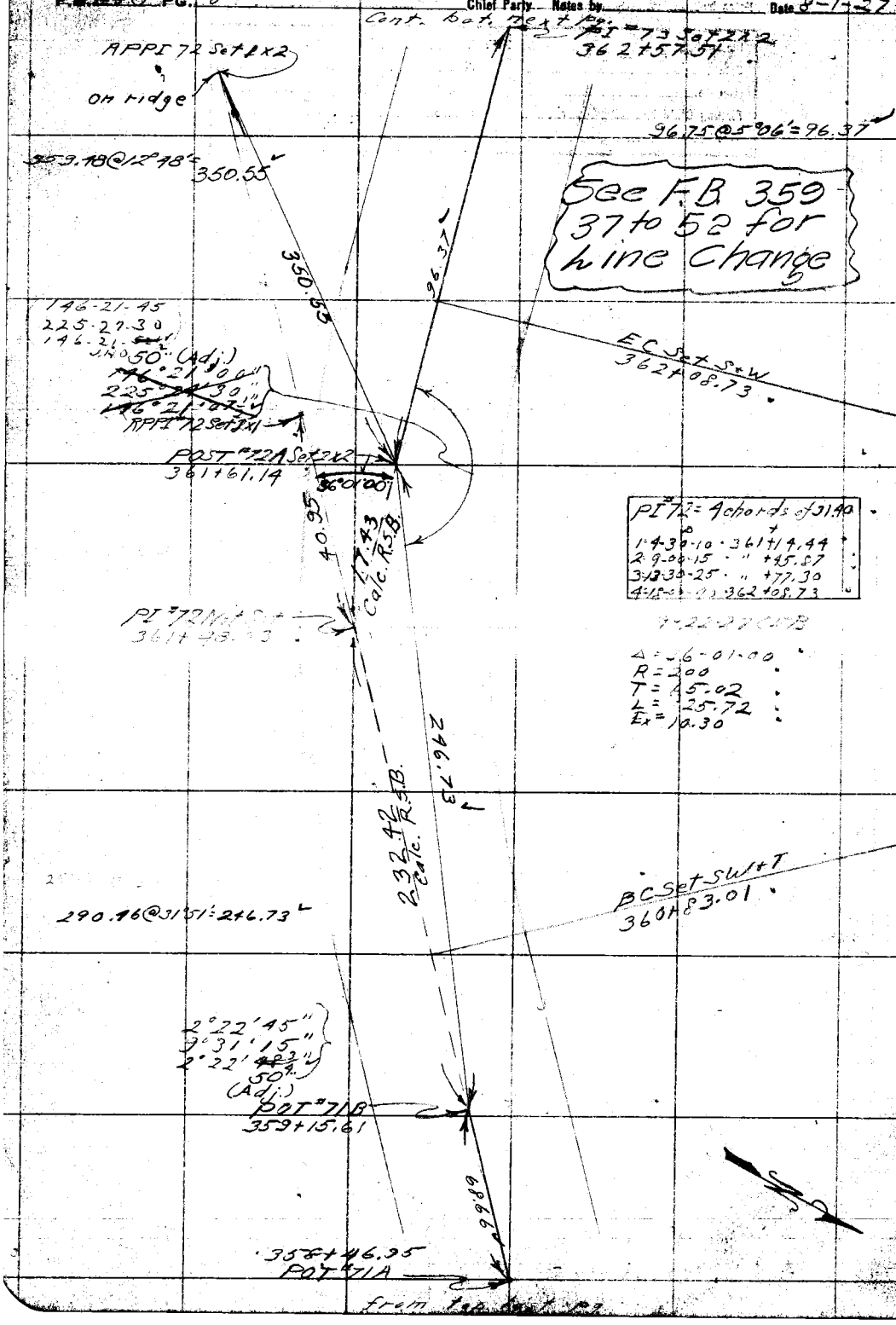

RETURN TO
LOS ANGELES COUNTY SURVEYOR

DO NOT EXTEND NOTES THIS SIDE OF THIS LINE

NOTE: ANY ADDITION OR CHANGES ON THIS SHEET MUST BE MADE OR CIRCLED IN RED, WITH DATE AND NAME OF PERSON MAKING CHANGE.

Date _____ Notes by _____ Chief Party _____ F.B. 245 Pg. 81

Plotted by A. Frietag	W. O. No. 325 D. B. O. No.
Date Dec. 1927	Location Soledad Co. Rd.
Map No. B-145	Surveyed by C E Brunty
Plotting Ch'd by D. M. F.	Date Aug 1 1927
Date APR 1928	Indexed A. C. Johnson

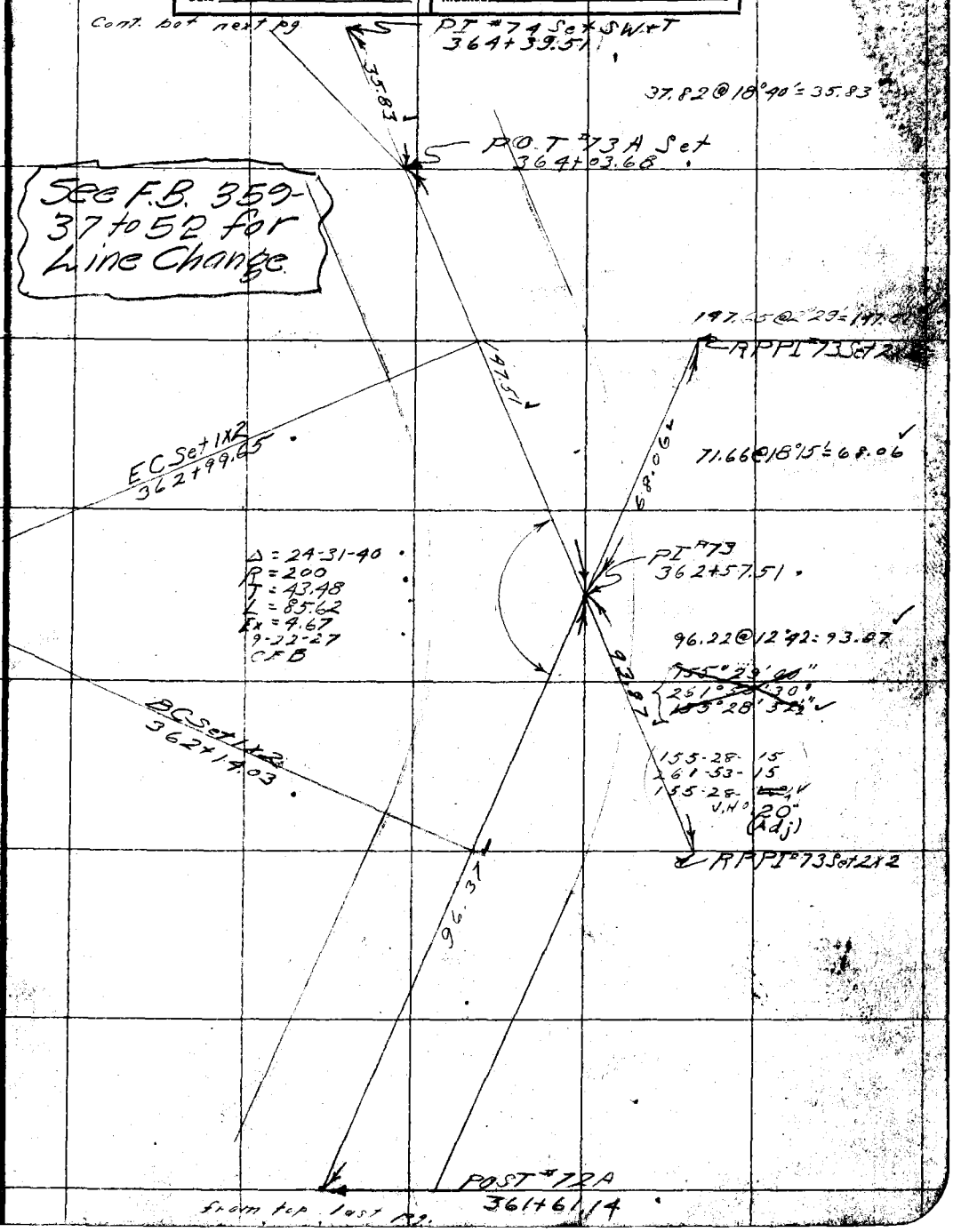

NOTE: ANY ADDITION OR CHANGES ON THIS SHEET MUST BE MADE OR CIRCLED IN RED, WITH DATE AND NAME OF PERSON MAKING CHANGE.

DO NOT EXTEND NOTES THIS SIDE OF THIS LINE

RETURN TO LOS ANGELES COUNTY SURVEYOR

F.B. 246 Pg. 82 Chief Party Notes by _____ Date 8-1-27

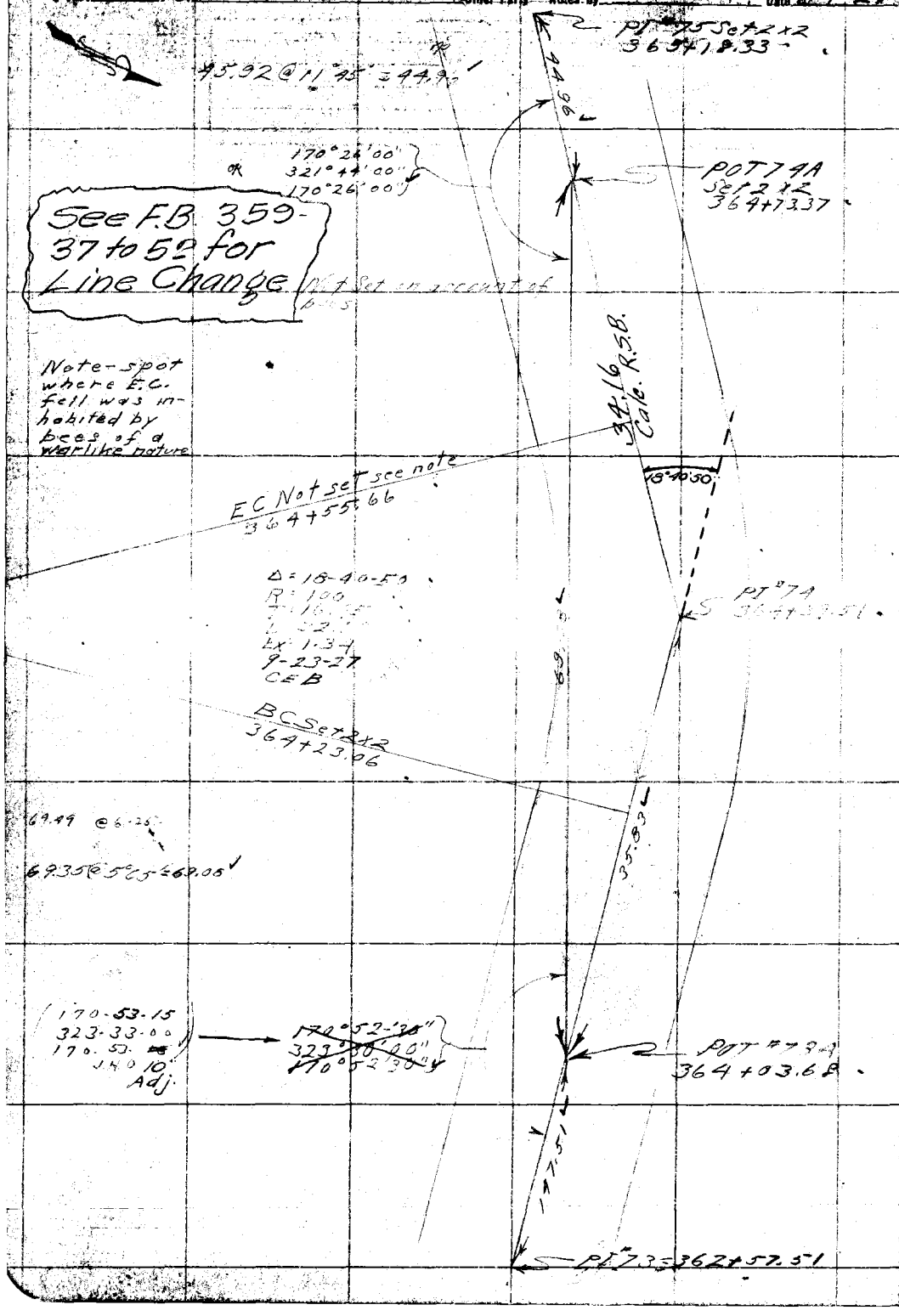

RETURN TO
LOS ANGELES COUNTY SURVEYOR

DO NOT EXTEND NOTES THIS SIDE OF THIS LINE

NOTE: ANY ADDITION OR CHANGES ON THIS SHEET MUST BE MADE OR CIRCLED IN RED. WITH DATE AND NAME OF PERSON MAKING CHANGE.

Date _____ Notes by _____ Chief Party _____ F.B. 245 Pg. 83

Plotted by A. Frietag	W. O. No. 325 D. S. O. No.
Date Dec. 1927	Location Soledad Cn. Rd.
Map No. B-145	Surveyed by CEBrunty
Plotting Ch'd by D. M. F.	Date Aug 2, 1927
Date APR 1928	Indexed A. C. Johnson

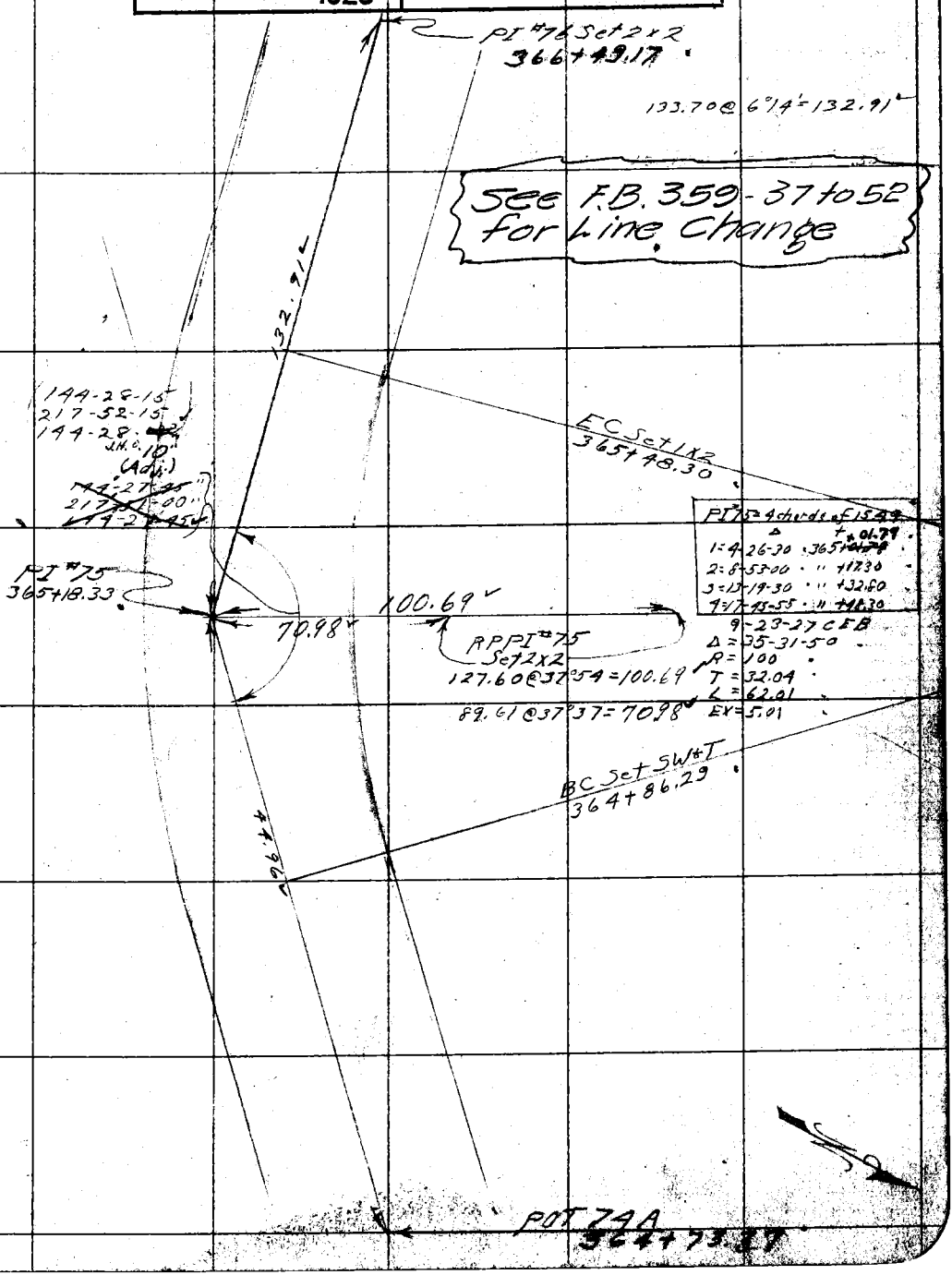

PI #75 = 4 chords of 15.49	
Δ	+ 01.79
1 = 4-26-30	365+01.79
2 = 8-53-00	" +17.30
3 = 13-19-30	" +32.80
4 = 17-45-55	" +48.30

NOTE: ANY ADDITION OR CHANGES ON THIS SHEET MUST BE MADE OR CIRCLED IN RED, WITH DATE AND NAME OF PERSON MAKING CHANGE.

DO NOT EXTEND NOTES THIS SIDE OF THIS LINE

RETURN TO LOS ANGELES COUNTY SURVEYOR

F.B. 245 Pg. 84 Chief Party Notes by Date 8-2-27

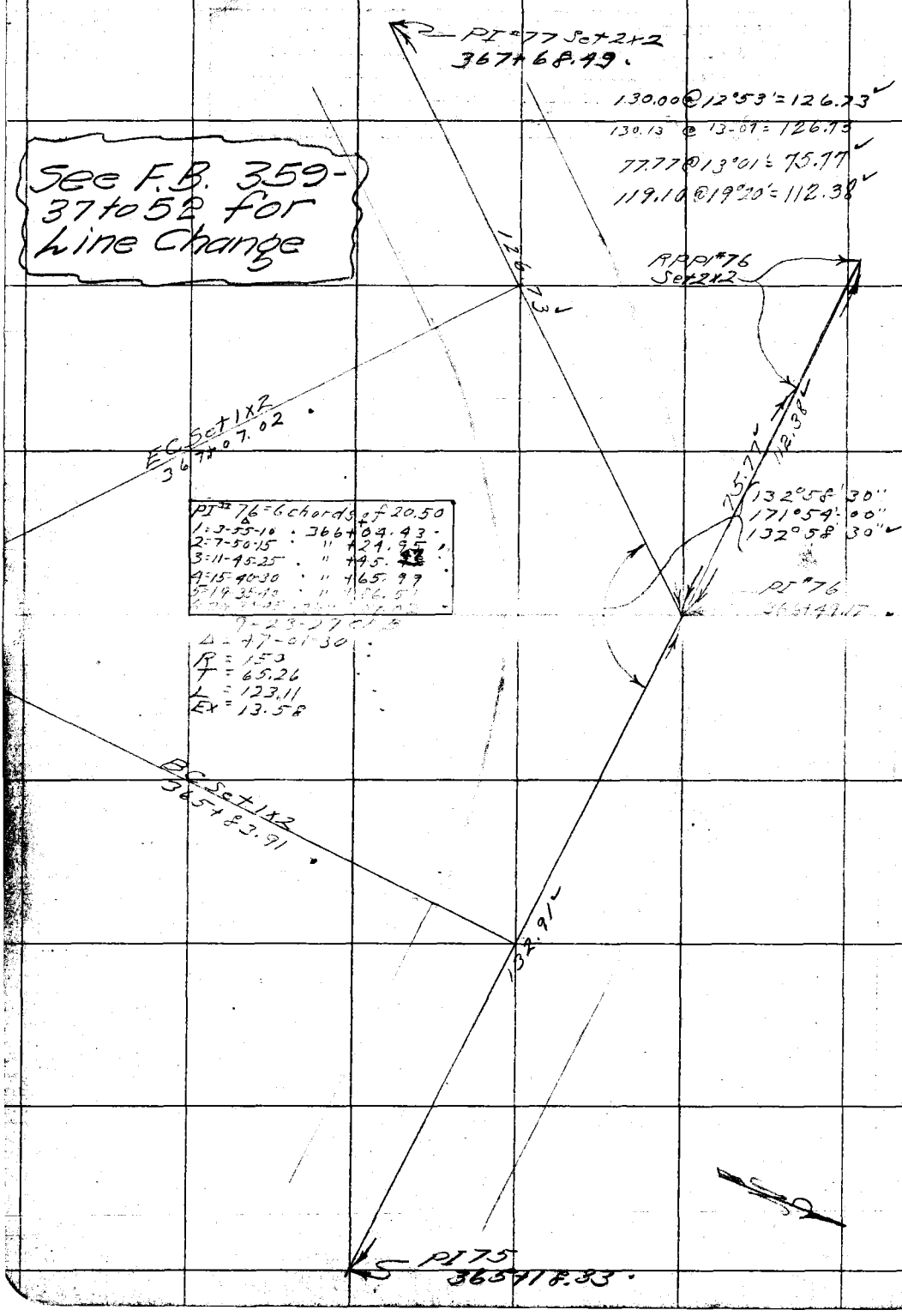

RETURN TO
LOS ANGELES COUNTY SURVEYOR

DO NOT EXTEND NOTES THIS SIDE OF THIS LINE

NOTE: ANY ADDITION OR CHANGES ON THIS SHEET MUST BE MADE OR CIRCLED IN RED. WITH DATE AND NAME OF PERSON MAKING CHANGE.

Date _____ Notes by _____ Chief Party _____ F.B. 245 Pg. 85

Platted by A. Frietag	W. O. No. 325 D. S. O. No.
Date Dec. 1927	Location Soledad Cn Rd
Map No. B-145	Surveyed by C E Brunty
Platting Ck'd by D. M. F.	Date Aug. 2, 1927
Date APR 1928	Indexed A. C. Johnson

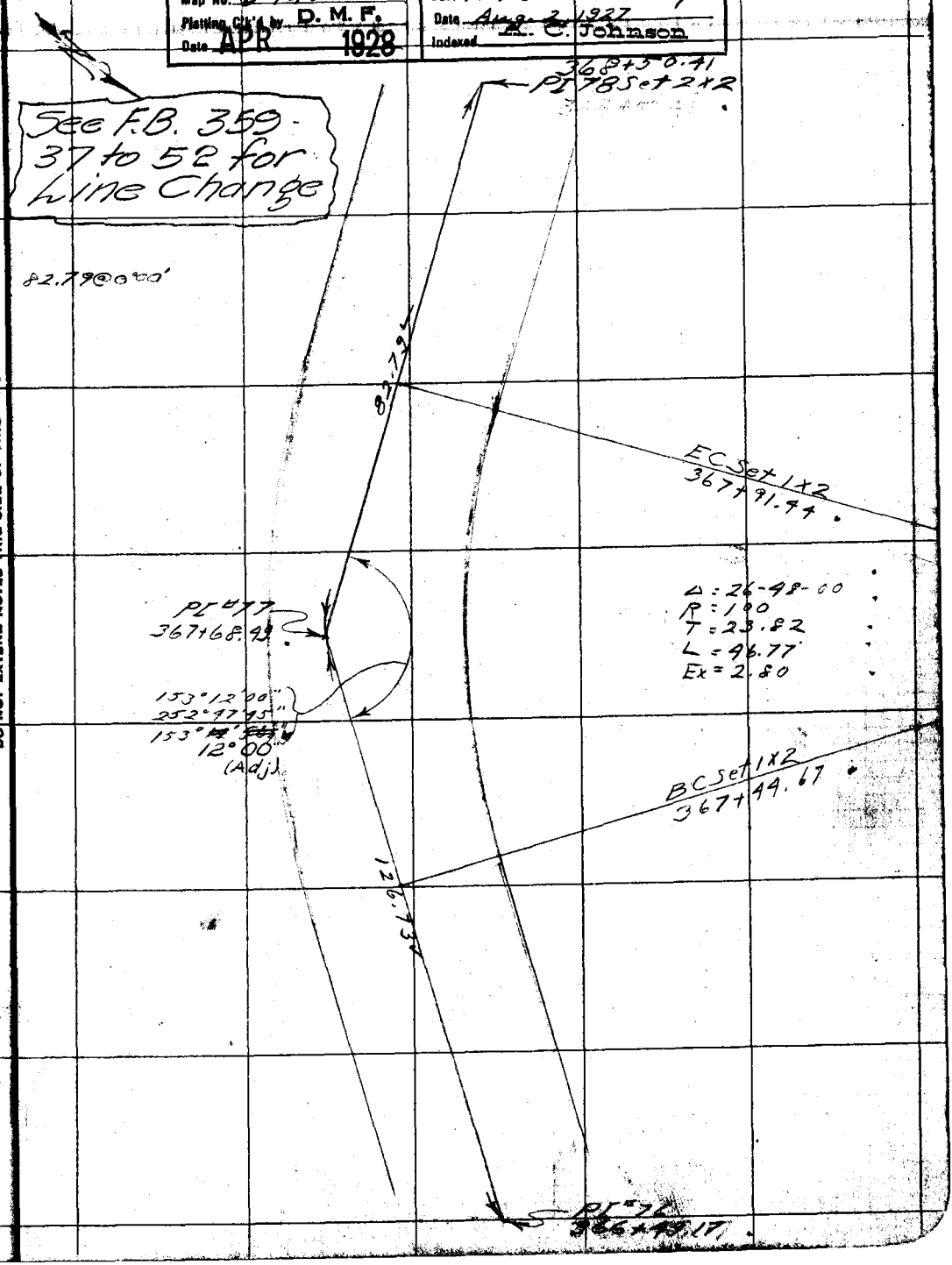

NOTE: ANY ADDITION OR CHANGES ON THIS SHEET MUST BE MADE OR CIRCLED IN RED, WITH DATE AND NAME OF PERSON MAKING CHANGE.

DO NOT EXTEND NOTES THIS SIDE OF THIS LINE

RETURN TO LOS ANGELES COUNTY SURVEYOR

F.B. 245 PG. 86 Chief Party Notes by Date 8-2-27

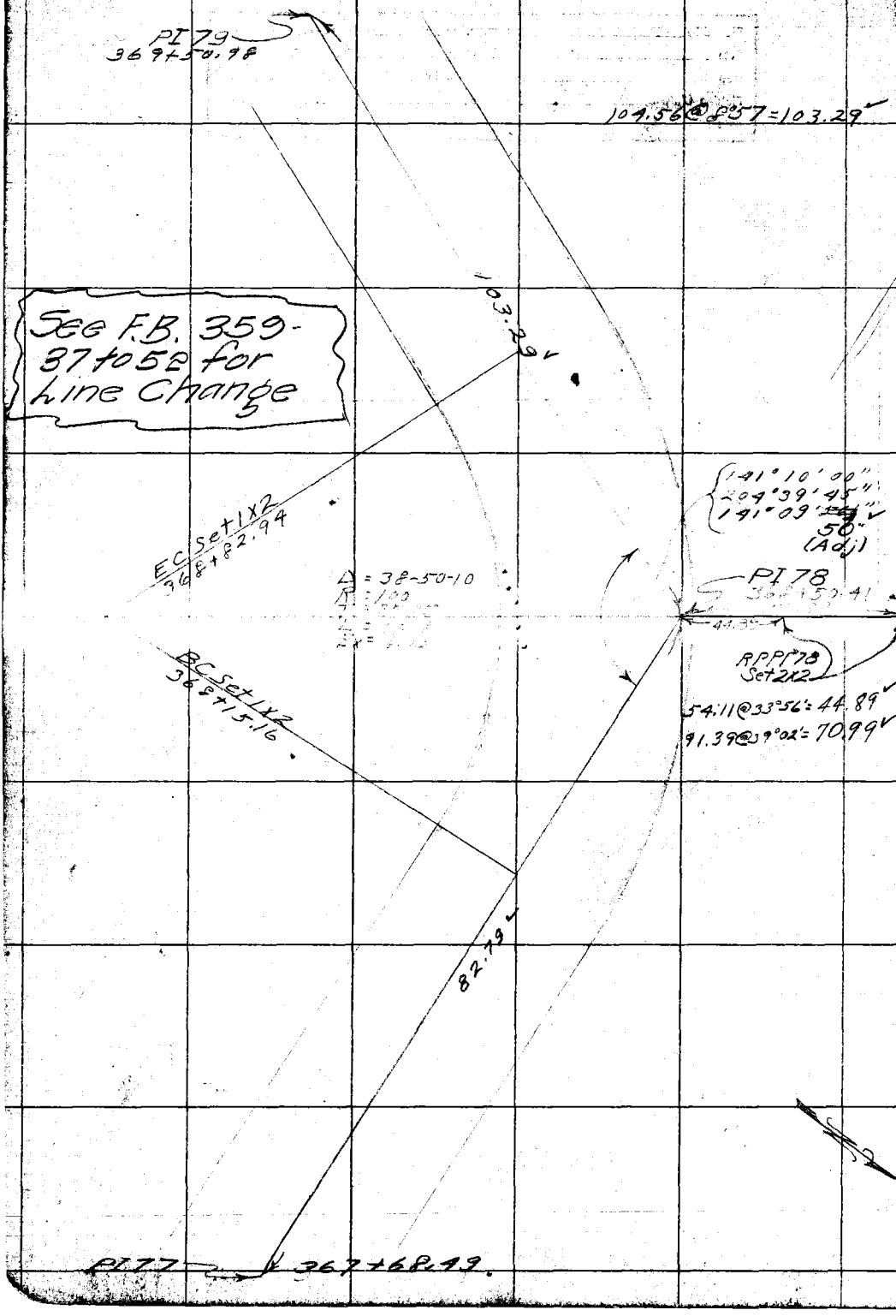

NOTE: ANY ADDITION OR CHANGES ON THIS SHEET MUST BE MADE OR CIRCLED IN RED. WITH DATE AND NAME OF PERSON MAKING CHANGE.

DO NOT EXTEND NOTES THIS SIDE OF THIS LINE

RETURN TO
LOS ANGELES COUNTY SURVEYOR

Date _____ Notes by _____ Chief Party _____ F.B. 245 Pg. 87

Platted by A. Frietag	W. O. No. 328 D. S. O. No.
Date Dec. 1927.	Location Soledad Cn. Rd
Map No. B-145	Surveyed by C.E. Bi-unty
Plotting Checked by D. M. F.	Date Aug. 2, 1927
Date APR 1928	Indexed L. C. Johnson

NOTE: ANY ADDITION OR CHANGES ON THIS SHEET MUST BE MADE OR CIRCLED IN RED, WITH DATE AND NAME OF PERSON MAKING CHANGE.

DO NOT EXTEND NOTES THIS SIDE OF THIS LINE

RETURN TO LOS ANGELES COUNTY SURVEYOR

2 POST 79 A Set 2x2
370+59.22

116.11 @ 9°07' = 114.64

See F.B. 359-37 to 52 for Line Change

114.64

1 x 2

EC Set 1x2
369+92.33

Δ = 51-03-00
R = 100
T = 47.75
L = 89.10
Ex = 10.82 121.17 @ 39°08' = 93.99

76.08 @ 39°10' = 58.99
RPPT 79
Set 2x2

Set 2x2 PT 79
369+50.98

58.99

93.99

128°57'00"
155°47'30"
128°[illegible]'[illegible]"
57°08"
(Adj)

PT 79 4 chords of 22.23		
1 = 6-22-50	369+25.51	
2 = 12-45-45	"	+47.78
3 = 19-08-35	"	+70.06
4 = 25-31-30	"	+92.33

PC Set 1x2
369+03.23

107.29

PT 78
368+58.[illegible]

F.B. 246 Pg. 88 Chief Party Notes by Date 8-2-27

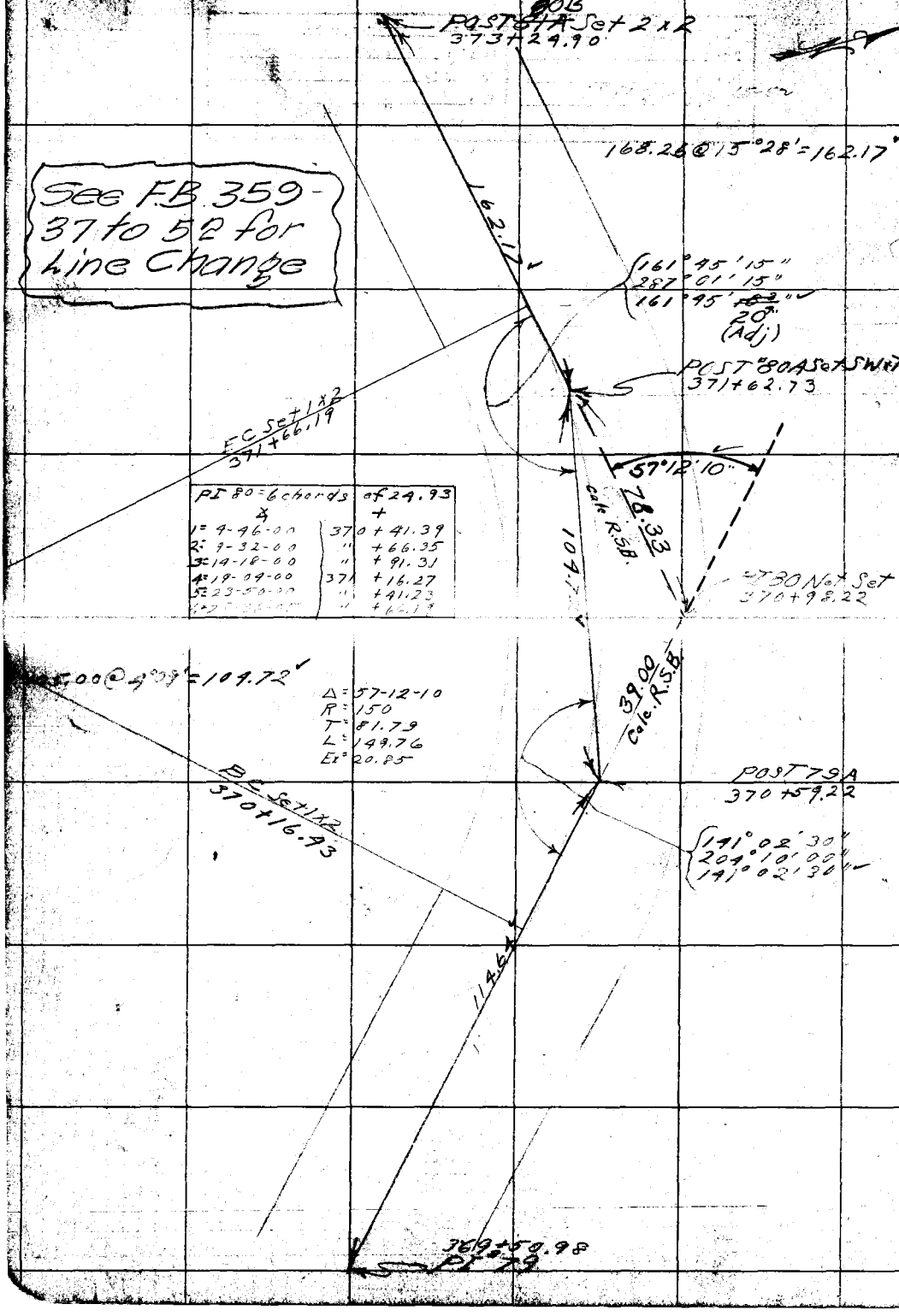

PI 80 = 6 chords	of 24.93
∡	+
1 = 4-46-00	370 + 41.39
2 = 9-32-00	" + 66.35
3 = 14-18-00	" + 91.31
4 = 19-04-00	371 + 16.27
5 = 23-50-00	" + 41.23
6 = [illegible]	" + 66.19

RETURN TO
LOS ANGELES COUNTY SURVEYOR

DO NOT EXTEND NOTES THIS SIDE OF THIS LINE

NOTE: ANY ADDITION OR CHANGES ON THIS SHEET MUST BE MADE OR CIRCLED IN RED. WITH DATE AND NAME OF PERSON MAKING CHANGE.

Date _____ Chief Party _____ F.B. 245 Pg. 89

Plotted by R. Freitag	W. O. No. 325 D. S. O. No.
Date Dec. 1927	Location Soledad Cn Rd.
Map No. B-145	Surveyed by C E Brunty
Plotting Ch'd by D. M. F.	Date Aug. 2, 1927
Date APR 1928	Indexed A. C. Johnson

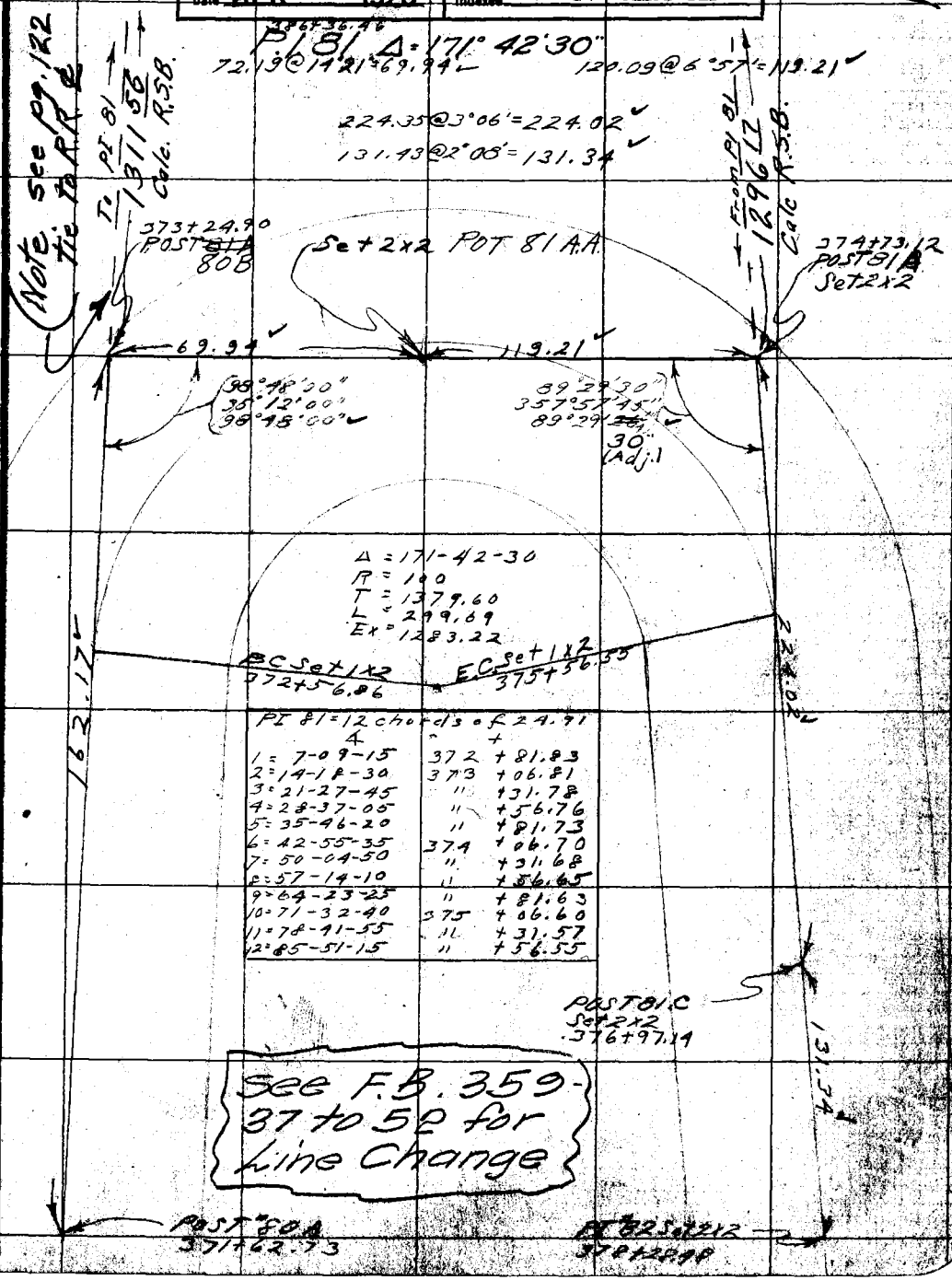

PI 81 = 12 chords of 24.91

Δ		+
1 = 7-09-15	372	+81.83
2 = 14-18-30	373	+06.81
3 = 21-27-45	"	+31.78
4 = 28-37-05	"	+56.76
5 = 35-46-20	"	+81.73
6 = 42-55-35	374	+06.70
7 = 50-04-50	"	+31.68
8 = 57-14-10	"	+56.65
9 = 64-23-25	"	+81.63
10 = 71-32-40	375	+06.60
11 = 78-41-55	"	+31.57
12 = 85-51-15	"	+56.55

NOTE: ANY ADDITION OR CHANGES ON THIS SHEET MUST BE MADE OR CIRCLED IN RED, WITH DATE AND NAME OF PERSON MAKING CHANGE.

DO NOT EXTEND NOTES THIS SIDE OF THIS LINE

RETURN TO LOS ANGELES COUNTY SURVEYOR

F.B. 2202 Pg. 90 Chief Party Notes by Date 8-2-27

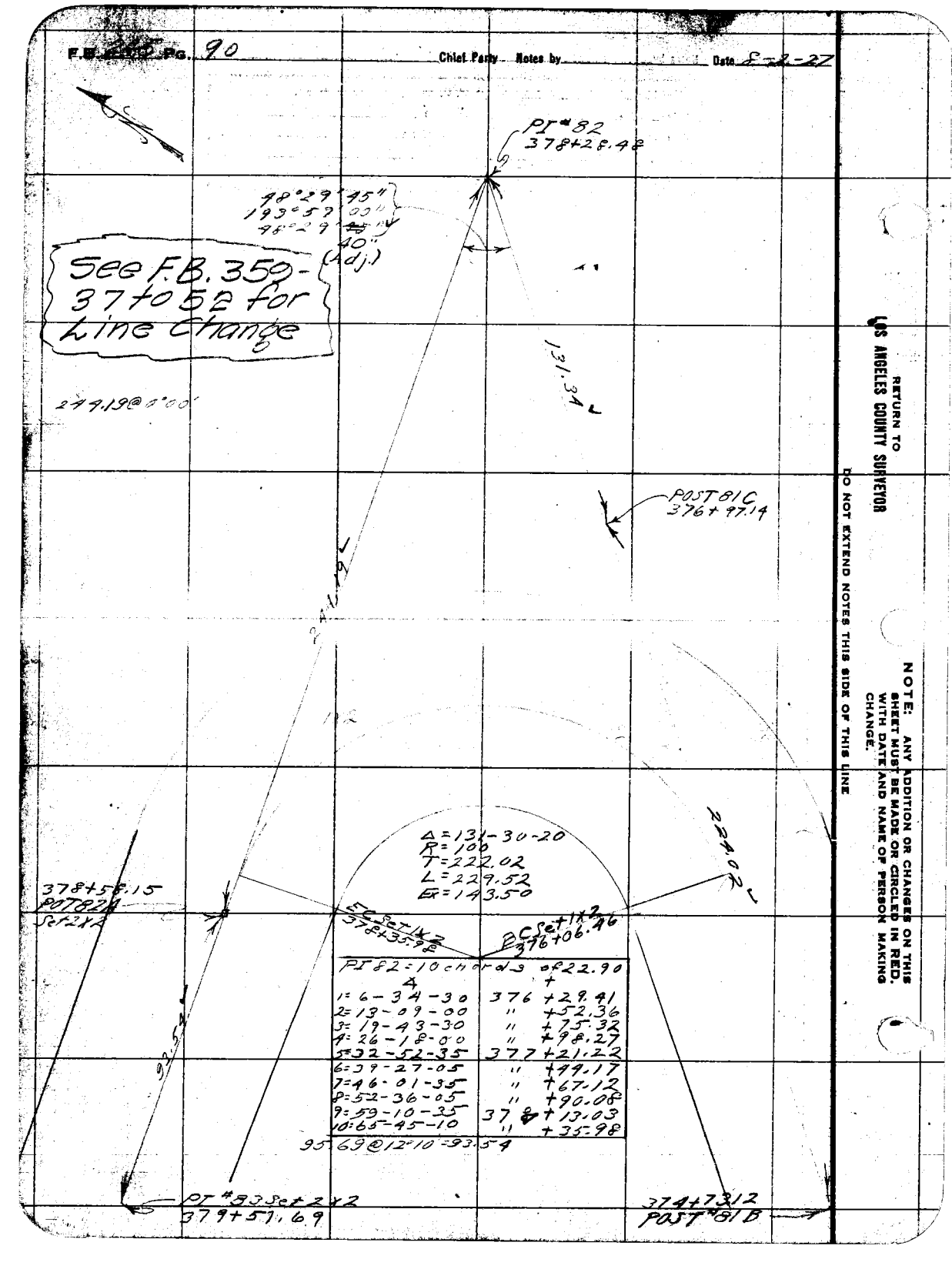

PI 82 = 10 chords of 22.90	+
1 = 6-34-30	376 +29.41
2 = 13-09-00	" +52.36
3 = 19-43-30	" +75.32
4 = 26-18-00	" +98.27
5 = 32-52-35	377 +21.22
6 = 39-27-05	" +44.17
7 = 46-01-35	" +67.12
8 = 52-36-05	" +90.08
9 = 59-10-35	378 +13.03
10 = 65-45-10	" +35.98

95 69@12-10 = 93.54

RETURN TO LOS ANGELES COUNTY SURVEYOR

NOTE: ANY ADDITION OR CHANGES ON THIS SHEET MUST BE MADE OR CIRCLED IN RED. WITH DATE AND NAME OF PERSON MAKING CHANGE.

DO NOT EXTEND NOTES THIS SIDE OF THIS LINE

Date _____ Notes by _____ Chief Party _____ F.B. 245 Pg. 91

Plotted by A. Fristag	D. O. No. 325 D. S. O. No.
Date Dec. 1927	Location Soledad Cn. Rd.
Map No. B-145	Surveyed by C E Brunty
Plotting Ck'd by D. M. F.	Date Aug. 3, 1927
Date APR 1928	Indexed A. C. Johnson

See F.B. 359-37 to 52 for Line Change

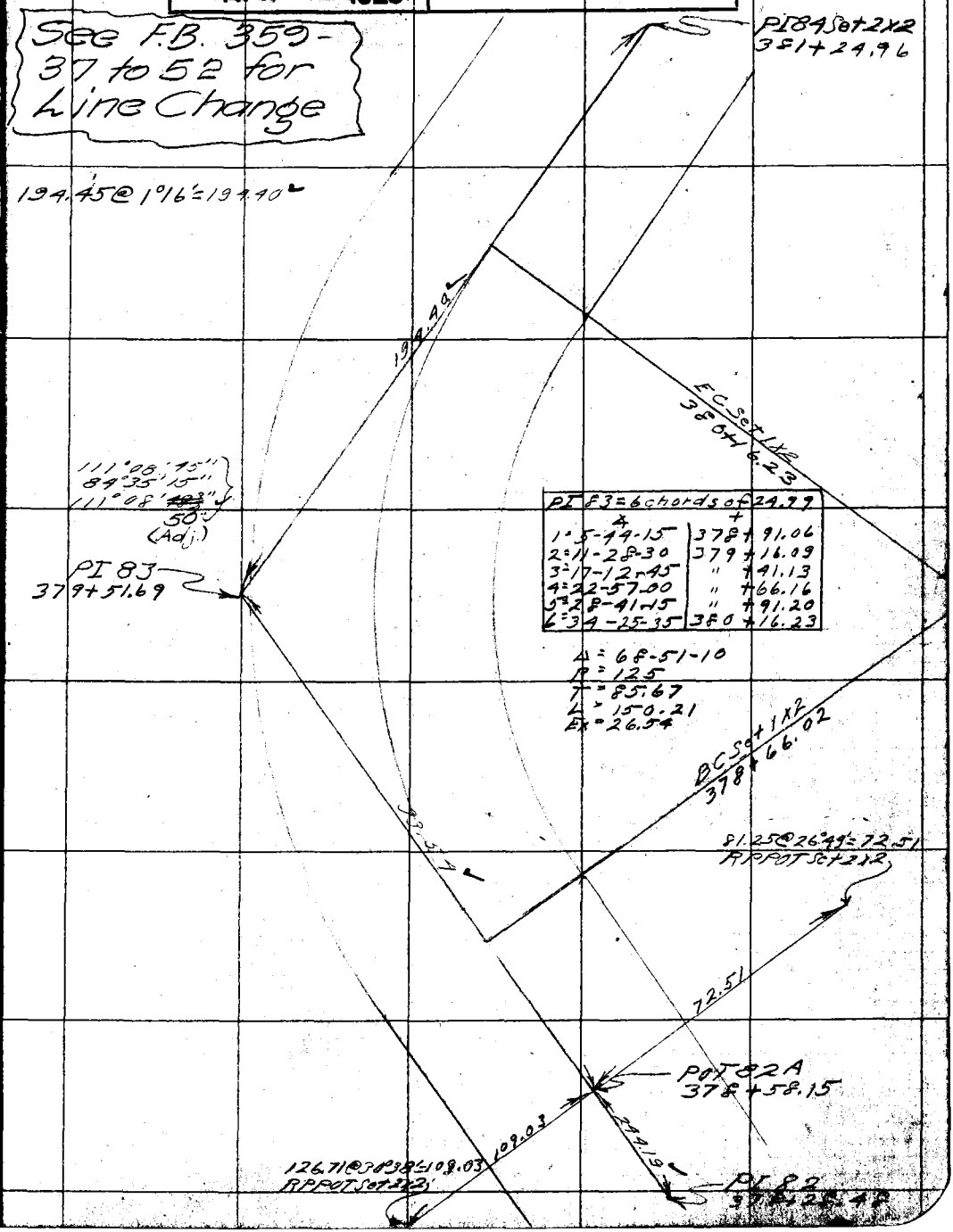

PI 83 = 6 chords of 24.99	
∠	+
1 = 5-44-15	378+91.06
2 = 11-28-30	379+16.09
3 = 17-12-45	" +41.13
4 = 22-57-00	" +66.16
5 = 28-41-15	" +91.20
6 = 34-25-35	380+16.23

Δ = 68-51-10
R = 125
T = 85.67
L = 150.21
Ex = 26.54

NOTE: ANY ADDITION OR CHANGES ON THIS SHEET MUST BE MADE OR CIRCLED IN RED, WITH DATE AND NAME OF PERSON MAKING CHANGE.

DO NOT EXTEND NOTES THIS SIDE OF THIS LINE

RETURN TO LOS ANGELES COUNTY SURVEYOR

F.B. 245 PG. 92 Chief Party Notes by _____ Date 8-3-27

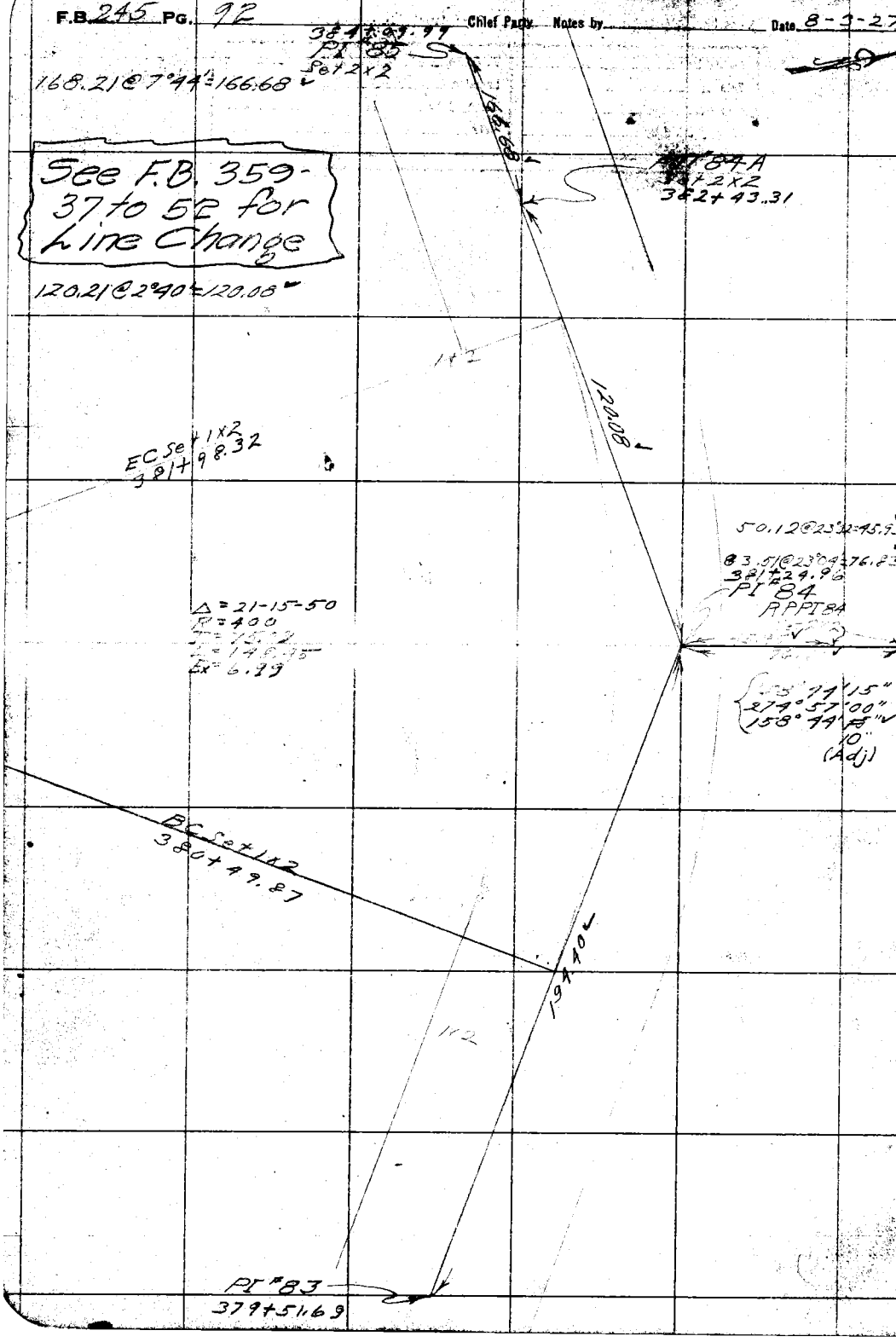

RETURN TO
LOS ANGELES COUNTY SURVEYOR

DO NOT EXTEND NOTES THIS SIDE OF THIS LINE

NOTE: ANY ADDITION OR CHANGES ON THIS SHEET MUST BE MADE OR CIRCLED IN RED. WITH DATE AND NAME OF PERSON MAKING CHANGE.

Date _____ Notes by _____ Chief Party _____ F.B. 145 Pg. 93

Platted by A. Frieteg	W. O. No. 325 D. S. O. No.
Date Dec. 1927.	Location Soledad Cn Rd.
Map No. B-145	Surveyed by C E Brunty
Platting Chk'd by D. M. F.	Date Aug 3, 1927
Date APR 1928	Indexed A. C. Johnson

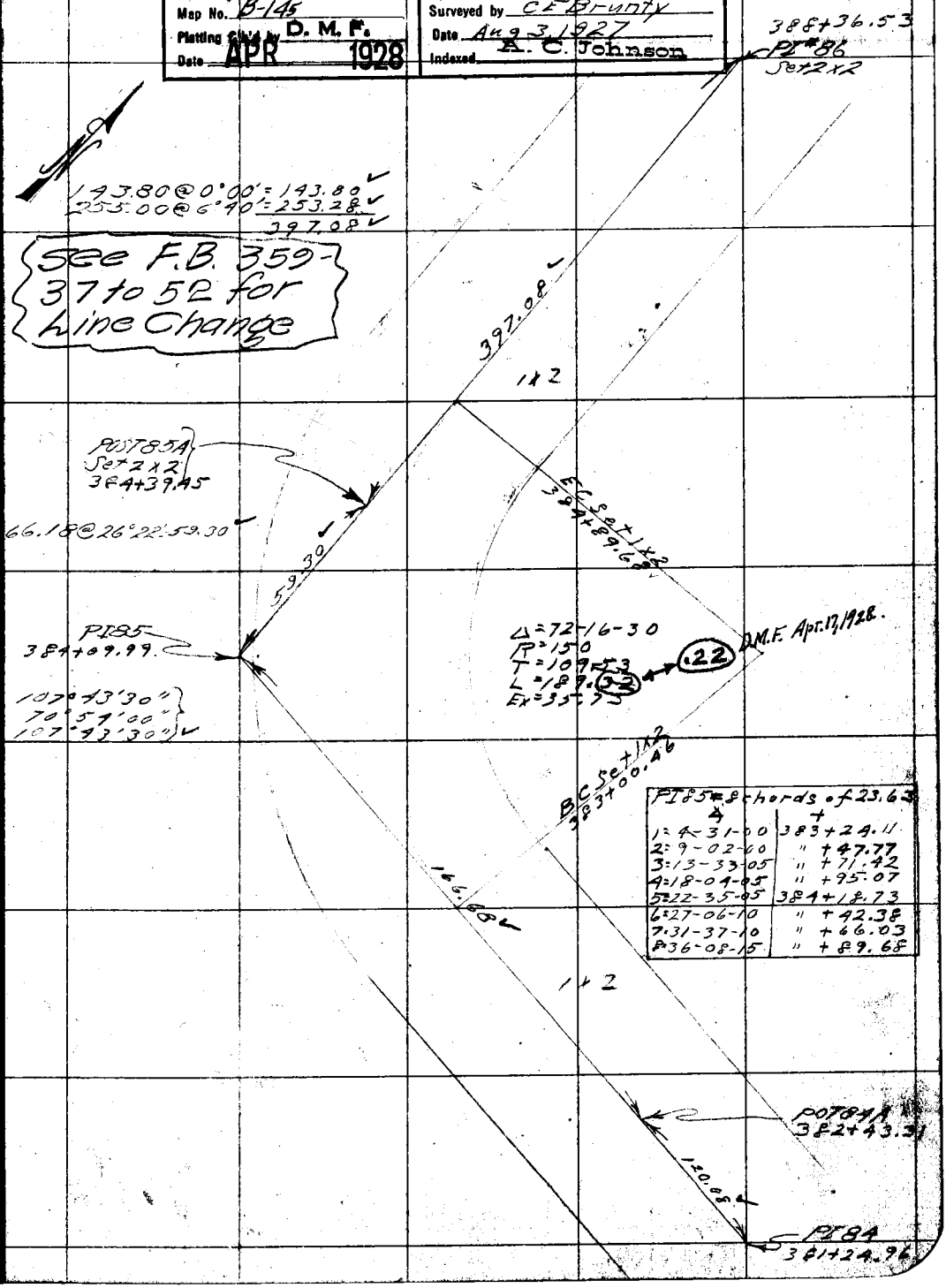

PI 85 = 8 chords of 23.63	
Δ	+
1: 4-31-00	383+24.11
2: 9-02-00	" +47.77
3: 13-33-05	" +71.42
4: 18-04-05	" +95.07
5: 22-35-05	384+18.73
6: 27-06-10	" +42.38
7: 31-37-10	" +66.03
8: 36-08-15	" +89.68

NOTE: ANY ADDITION OR CHANGES ON THIS SHEET MUST BE MADE OR CIRCLED IN RED. WITH DATE AND NAME OF PERSON MAKING CHANGE.

DO NOT EXTEND NOTES THIS SIDE OF THIS LINE

RETURN TO LOS ANGELES COUNTY SURVEYOR

F.B. 245 PG. 94 Chief Party Notes by Date 8-3-27

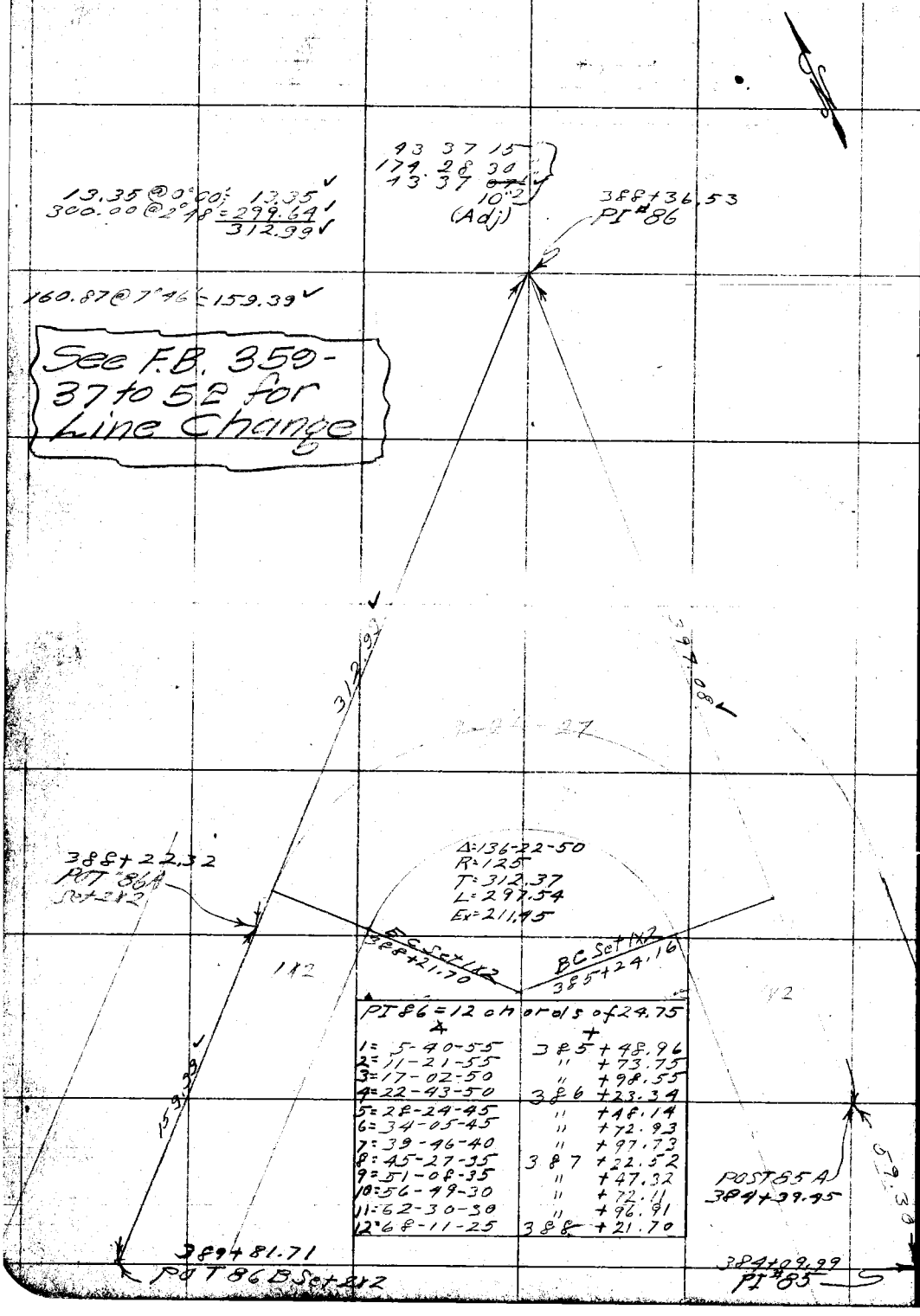

PI 86 = 12 chords of 24.75	
Δ	+
1= 5-40-55	385 + 48.96
2= 11-21-55	" + 73.75
3= 17-02-50	" + 98.55
4= 22-43-50	386 + 23.34
5= 28-24-45	" + 48.14
6= 34-05-45	" + 72.93
7= 39-46-40	" + 97.73
8= 45-27-35	387 + 22.52
9= 51-08-35	" + 47.32
10= 56-49-30	" + 72.11
11= 62-30-30	" + 96.91
12= 68-11-25	388 + 21.70

RETURN TO
LOS ANGELES COUNTY SURVEYOR

NOTE: ANY ADDITION OR CHANGES ON THIS SHEET MUST BE MADE OR CIRCLED IN RED. WITH DATE AND NAME OF PERSON MAKING CHANGE.

DO NOT EXTEND NOTES THIS SIDE OF THIS LINE

Date _____ Notes by _____ Chief Party _____ F.B. 245 Pg. 95

Plotted by A. Frietag	W. O. No. 325 D. B. O. No.
Date Dec. 1927	Location Soledad Ch. Rd.
Map No. B-145	Surveyed by C.E. Brunty etc.
Plotting Chk'd by D. M. F.	Date Aug. 3, 1927
Date APR 1928	Indexed A. C. Johnson

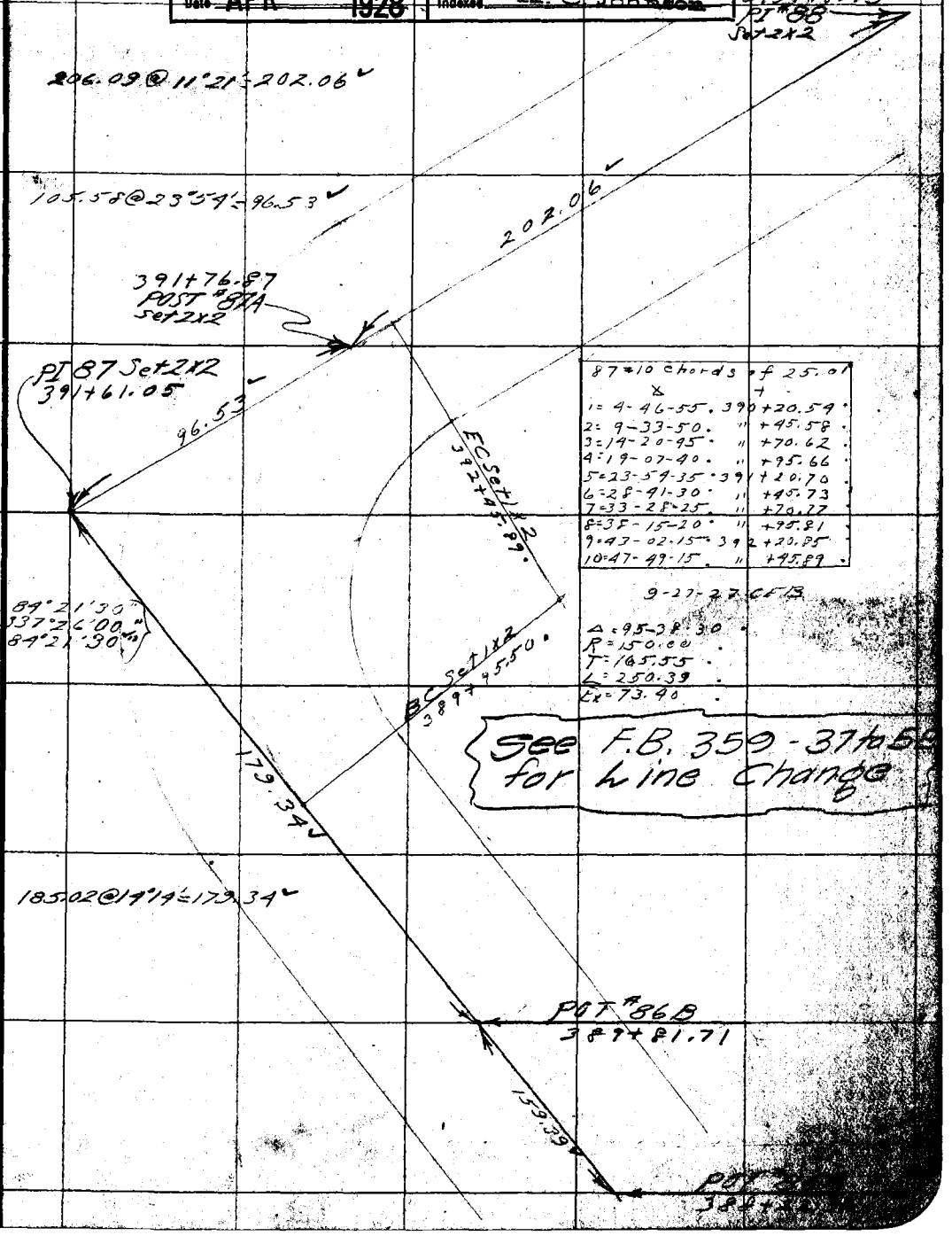

87 = 10 chords of 25.01		
	x	+
1 = 4-46-55	390	+20.54
2 = 9-33-50	"	+45.58
3 = 14-20-45	"	+70.62
4 = 19-07-40	"	+95.66
5 = 23-54-35	391	+20.70
6 = 28-41-30	"	+45.73
7 = 33-28-25	"	+70.77
8 = 38-15-20	"	+95.81
9 = 43-02-15	392	+20.85
10 = 47-49-15	"	+45.89

9-27-27 CEB

Δ = 95-38-30
R = 150.00
T = 165.55
L = 250.39
Ex = 73.40

See F.B. 359-37 to 55 for Line Change

NOTE: ANY ADDITION OR CHANGES ON THIS SHEET MUST BE MADE OR CIRCLED IN RED WITH DATE AND NAME OF PERSON MAKING CHANGE.

DO NOT EXTEND NOTES THIS SIDE OF THIS LINE

RETURN TO LOS ANGELES COUNTY SURVEYOR

Pg. 86 Chief Party Notes by _____ Date 8-3-2[illegible]



RETURN TO
LOS ANGELES COUNTY SURVEYOR

NOTE: ANY ADDITION OR CHANGES ON THIS SHEET MUST BE MADE OR CIRCLED IN RED. WITH DATE AND NAME OF PERSON MAKING CHANGE.

DO NOT EXTEND NOTES THIS SIDE OF THIS LINE

Notes by _____ Chief Party _____ F.B. 245 Pg. 97

Plotted by A. Frisby	W. O. Reg. No. _____ D. O. O. No. _____
Date Dec 1927	Location Bedford Cn Rd
Map No. B-145	Surveyed by C.E. Brunty
Plotting Chk. by D. M. F.	Date Aug. 3, 1927
Date APR 1928	Indexed A. C. Johnson



NOTE: ANY ADDITION OR CHANGES ON THIS SHEET MUST BE MADE OR CIRCLED IN RED WITH DATE AND NAME OF PERSON MAKING CHANGE.

DO NOT EXTEND NOTES THIS SIDE OF THIS LINE

RETURN TO LOS ANGELES COUNTY SURVEYOR

F.B. 245 PG. 98 Chief Party Notes by Date 8-3-27

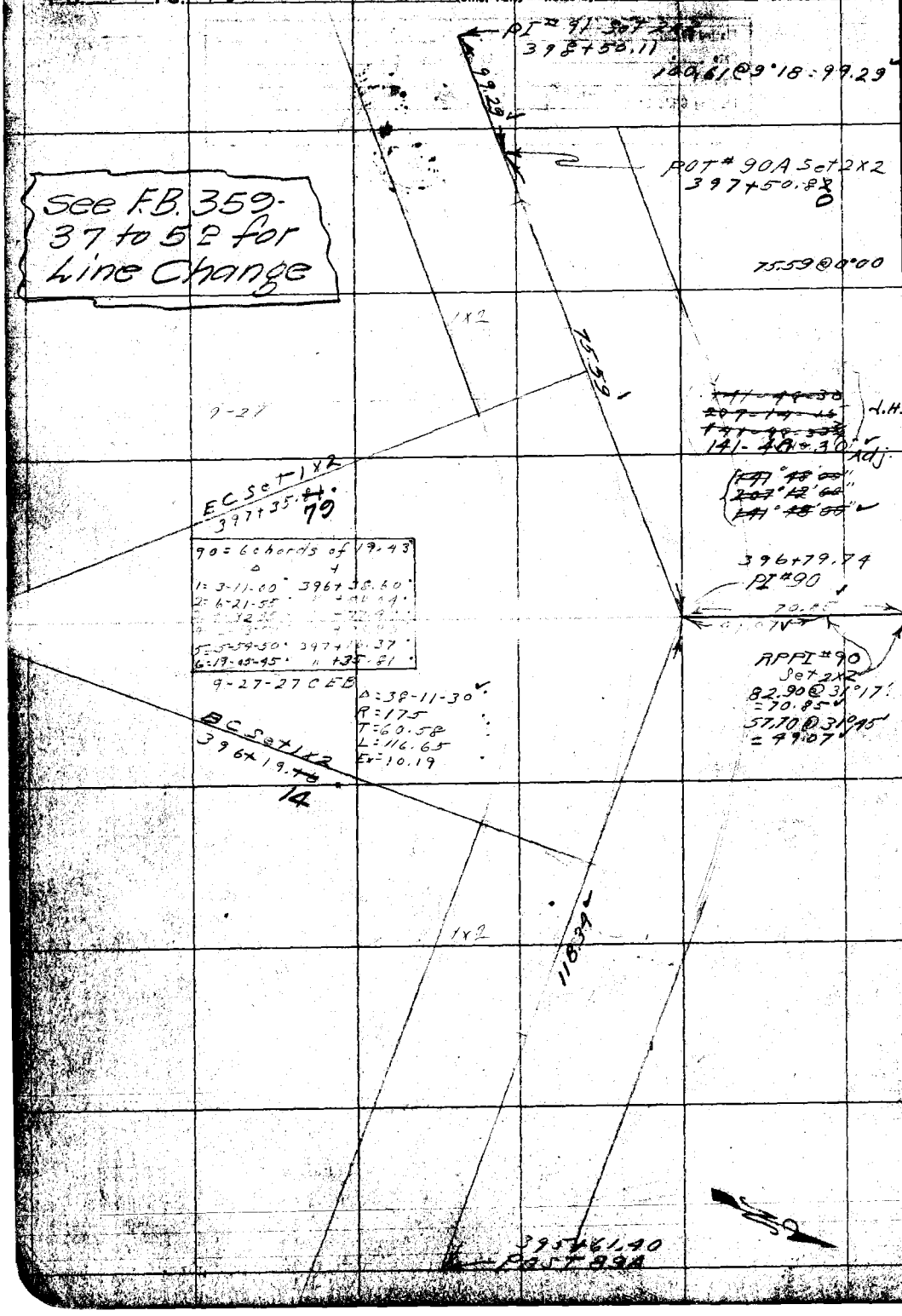

RETURN TO
LOS ANGELES COUNTY SURVEYOR

DO NOT EXTEND NOTES THIS SIDE OF THIS LINE

NOTE: ANY ADDITION OR CHANGES ON THIS SHEET MUST BE MADE OR CIRCLED IN RED WITH DATE AND NAME OF PERSON MAKING CHANGE.

Date _____ Notes by _____ Chief Party _____ F.B. 245 Pg. 99

Platted by A. Frietag	W. O. No. 325 D. S. O. No.
Date Dec. 1927.	Location Soledad Cn Rd
Map No. B-145	Surveyed by C E Brunty
Platting C'k'd by D. M. F.	Date Aug. 3, 1927
Date APR 1928	Indexed A. C. Johnson

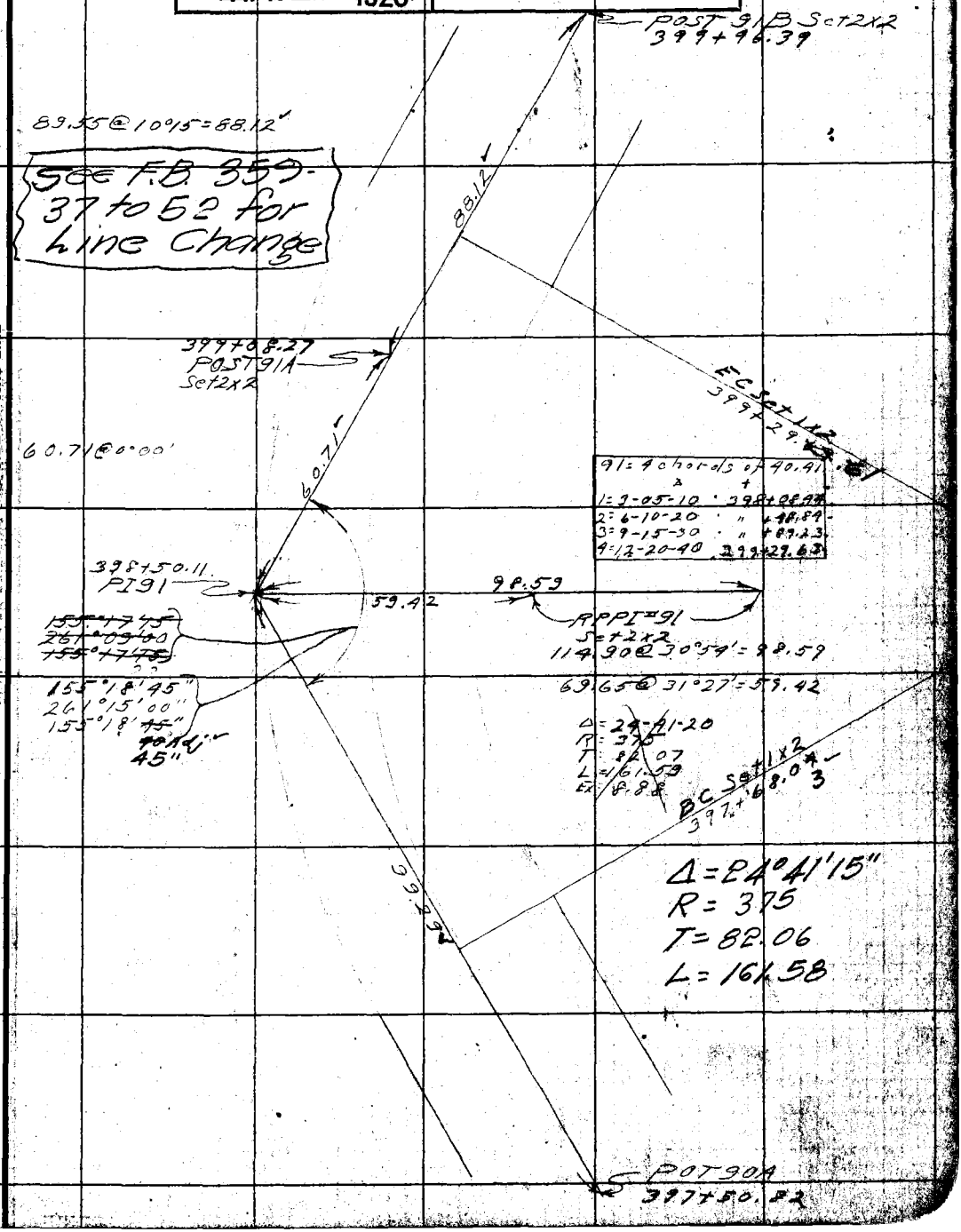

NOTE: ANY ADDITION OR CHANGES ON THIS SHEET MUST BE MADE OR CIRCLED IN RED, WITH DATE AND NAME OF PERSON MAKING CHANGE.

DO NOT EXTEND NOTES THIS SIDE OF THIS LINE

RETURN TO LOS ANGELES COUNTY SURVEYOR

F.B. ~~245~~ Pg. 100 Chief Party Notes by Date

~~See Pg 100A for line change~~

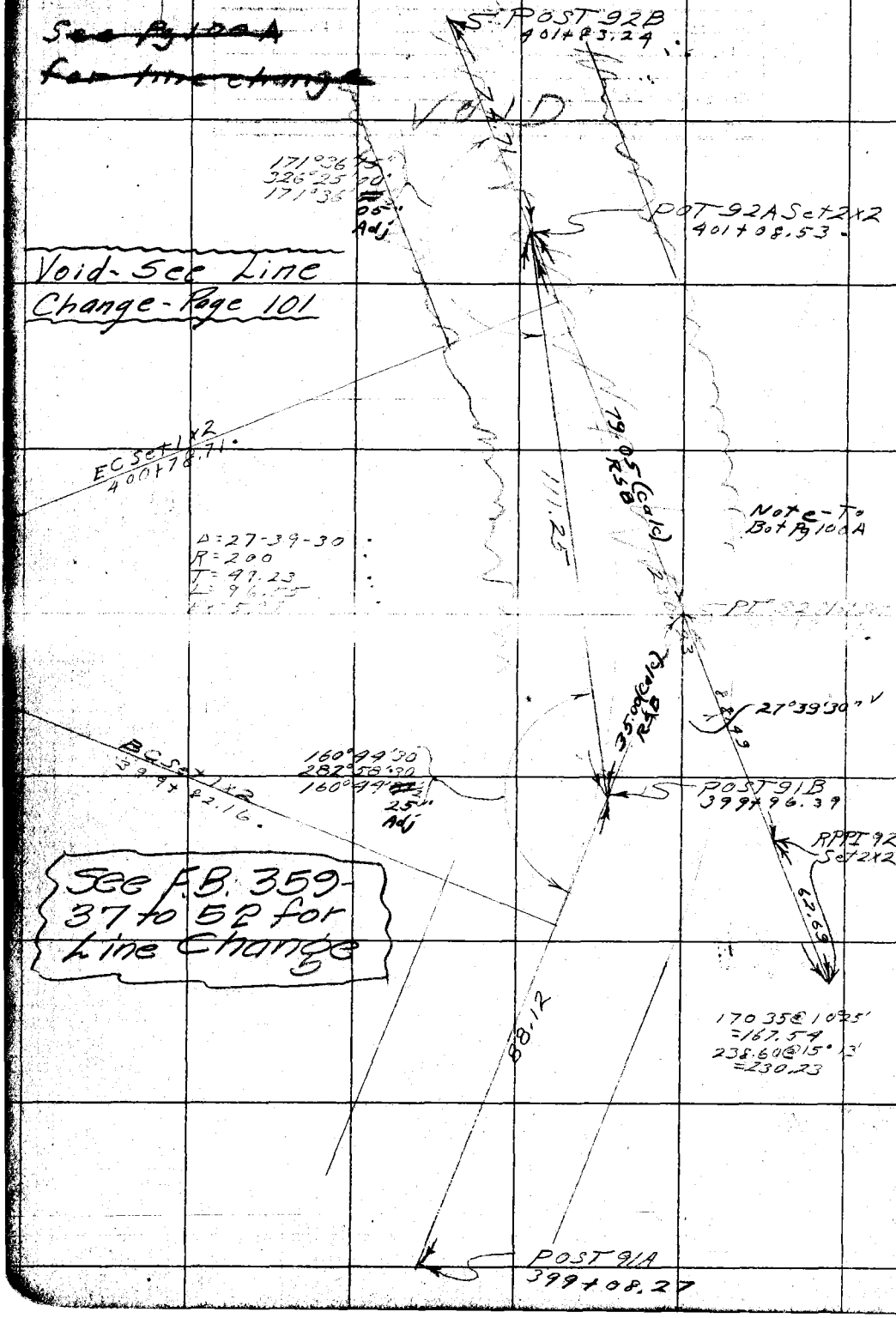

RETURN TO
LOS ANGELES COUNTY SURVEYOR

DO NOT EXTEND NOTES THIS SIDE OF THIS LINE

NOTE: ANY ADDITION OR CHANGES ON THIS SHEET MUST BE MADE OR CIRCLED IN RED, WITH DATE AND NAME OF PERSON MAKING CHANGE.

Date _____ Notes by _____ Chief Party _____ F.B. 245 Pg. 101

Plotted by A. Frietag	W. O. No. 325 D. S. O. No.
Date Dec. 1927	Location Soledad Cr. Rd.
Map No. B-145	Surveyed by C. E. Brunty
Plotting Attn. D. M. F.	Date Nov. 3, 1927
Date APR 1928	Indexed A. C. Johnson

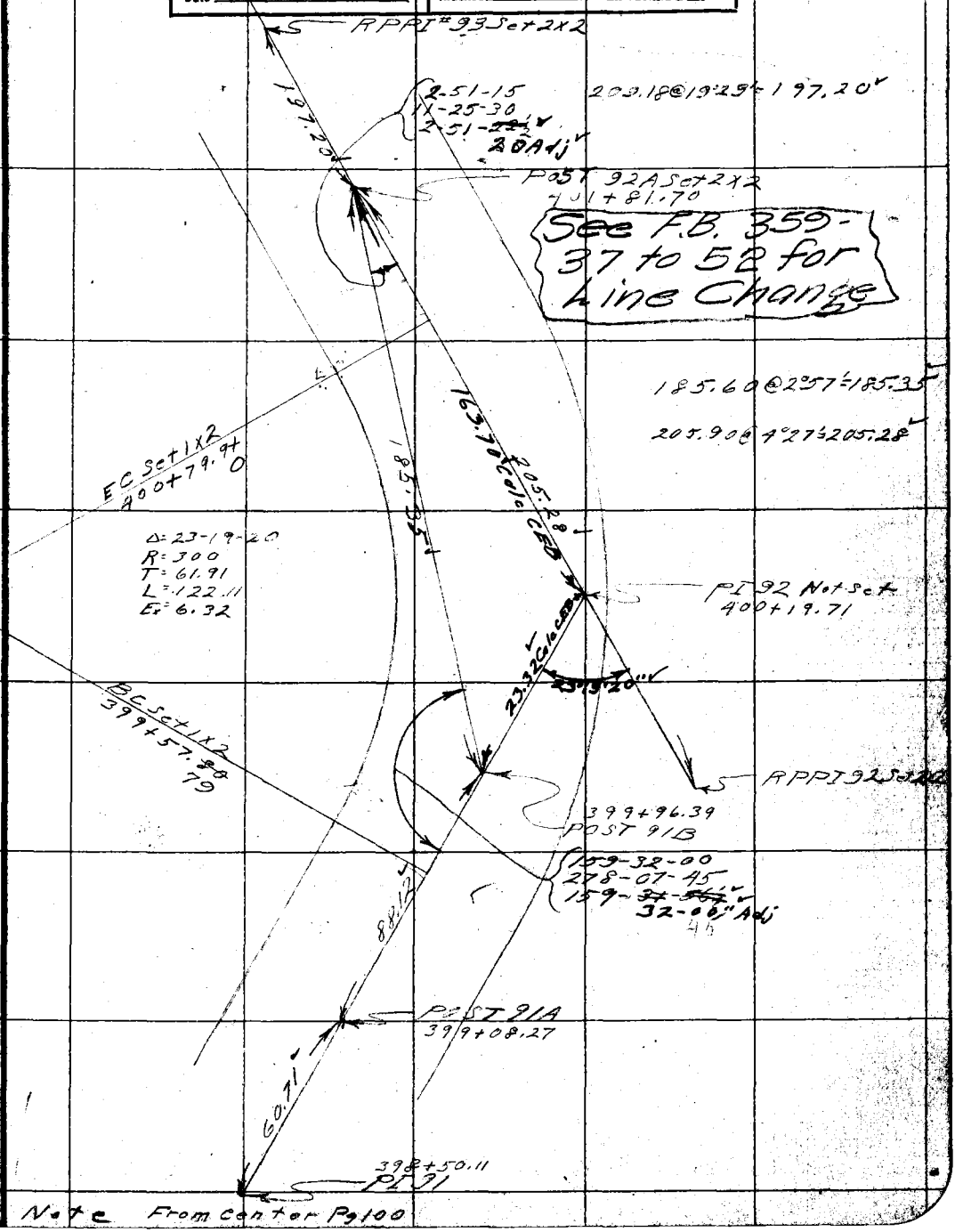

Note From Center Pg 100

NOTE: ANY ADDITION OR CHANGES ON THIS SHEET MUST BE MADE OR CIRCLED IN RED, WITH DATE AND NAME OF PERSON MAKING CHANGE.

DO NOT EXTEND NOTES THIS SIDE OF THIS LINE

RETURN TO LOS ANGELES COUNTY SURVEYOR

F.B. 245 Pg. 102 Chief Party Notes by Brunty Date 11-3-27

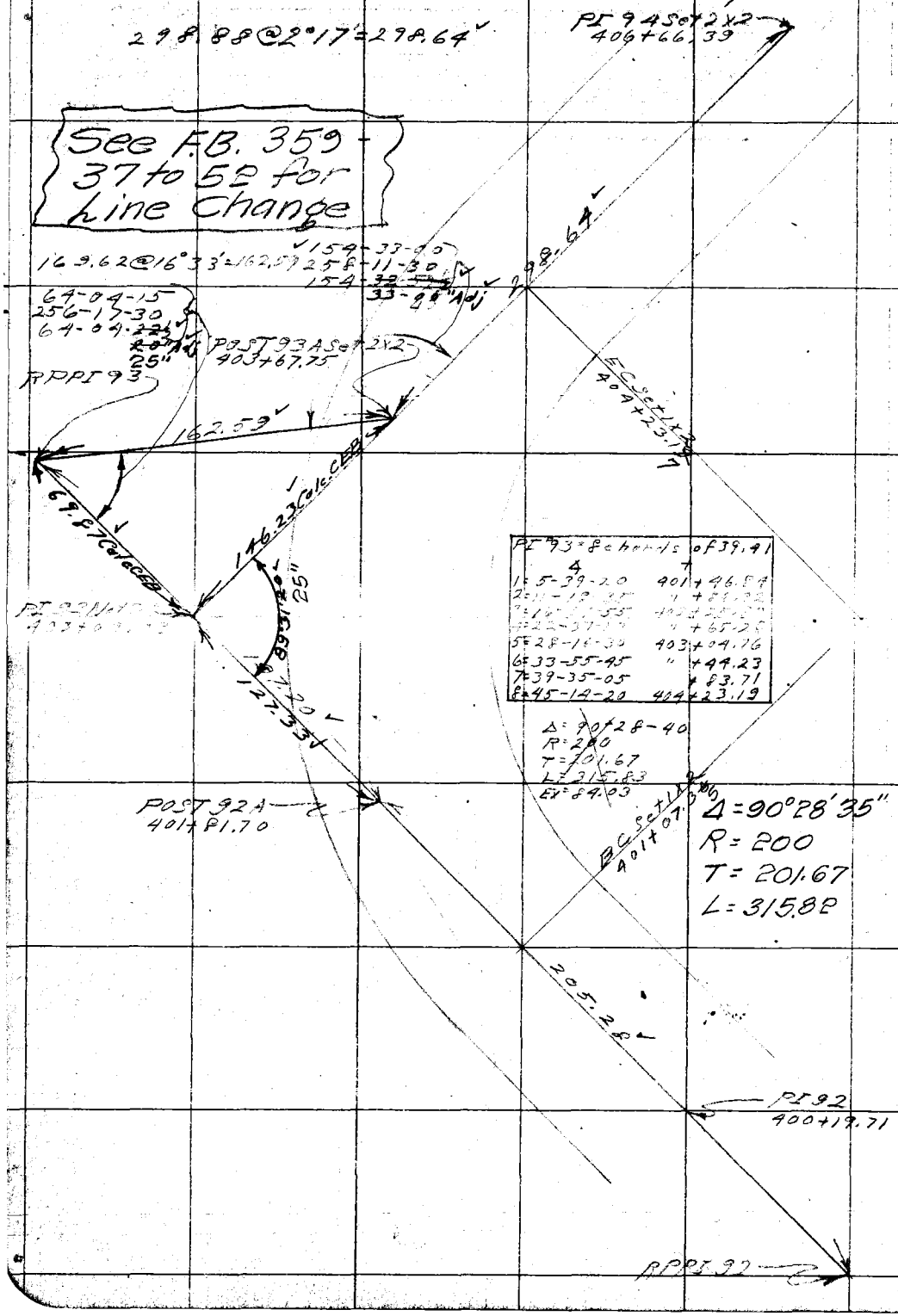

PI 93 = 8 chords of 39.41

Δ	T
1=5-39-20	401+46.84
2=11-18-35	" +[illegible]
3=16-[illegible]-55	403+[illegible]
4=22-37-[illegible]	" +65.28
5=28-16-30	403+04.76
6=33-55-45	" +44.23
7=39-35-05	+83.71
8=45-14-20	404+23.19

Δ=90°28-40
R=200
T=201.67
L=315.83
Ex=84.03

RETURN TO
LOS ANGELES COUNTY SURVEYOR

DO NOT EXTEND NOTES THIS SIDE OF THIS LINE

NOTE: ANY ADDITION OR CHANGES ON THIS SHEET MUST BE MADE OR CIRCLED IN RED. WITH DATE AND NAME OF PERSON MAKING CHANGE.

Date _____ Notes by _____ Chief Party _____ F.B. 145 Pg. 103

Plotted by A. Frietag	W. O. No. 325 D. B. O. No.
Date Dec. 1927	Location Soledad Cn Rd
Map No. B-145	Surveyed by C E Brunty
Plotting Ck'd by D. M. F.	Date Nov 3, 1927
Date APR 1928	Indexed A. C. Johnson

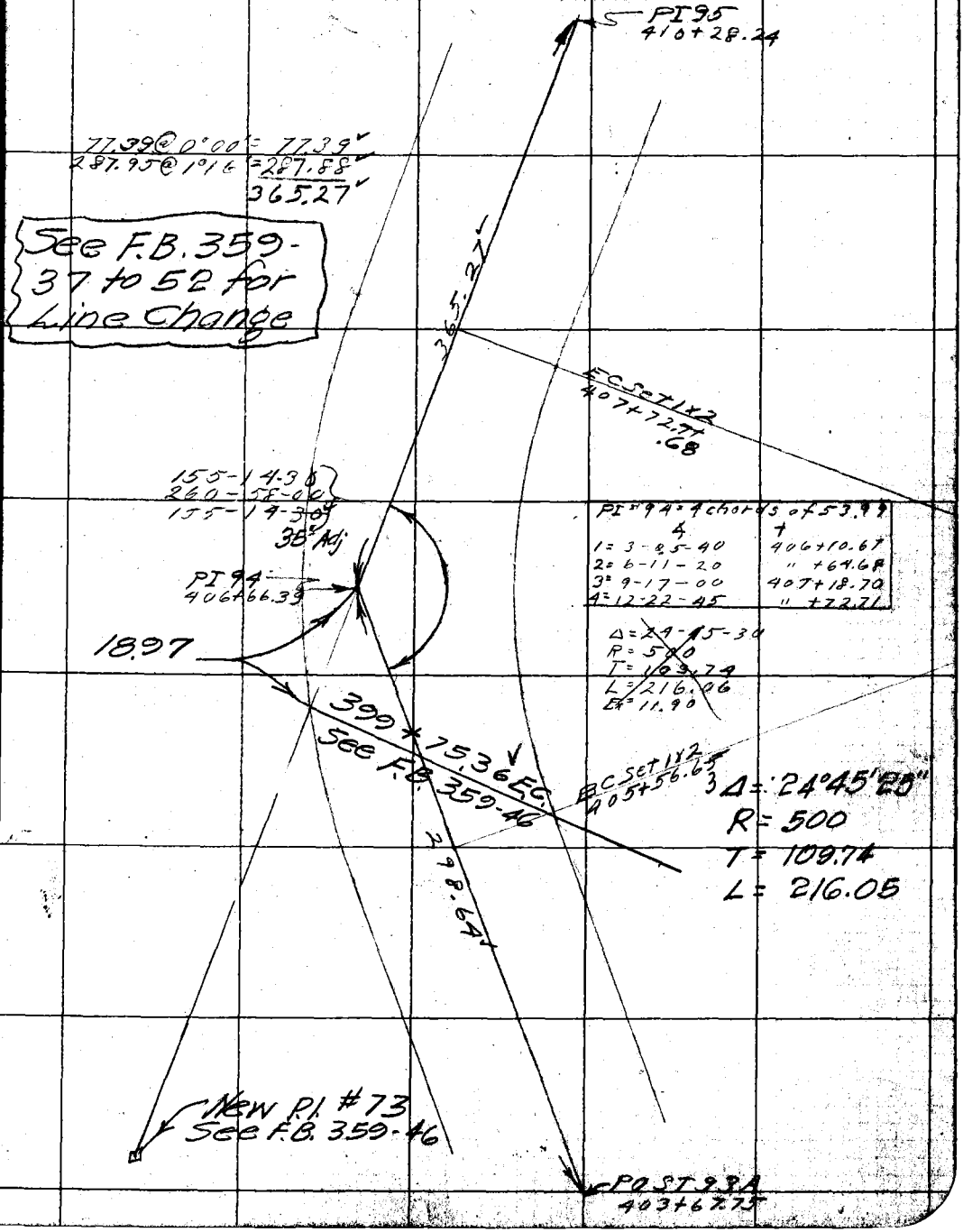

PI #94 = 4 chords of 53.99	
4	+
1 = 3-05-40	406+10.67
2 = 6-11-20	" +64.68
3 = 9-17-00	407+18.70
4 = 12-22-45	" +72.71

Δ = 24-45-30
R = 500
T = 109.74
L = 216.06
E = 11.90

NOTE: ANY ADDITION OR CHANGES ON THIS SHEET MUST BE MADE OR CIRCLED IN RED. WITH DATE AND NAME OF PERSON MAKING CHANGE.

DO NOT EXTEND NOTES THIS SIDE OF THIS LINE

RETURN TO LOS ANGELES COUNTY SURVEYOR

Chief Party Notes by Date

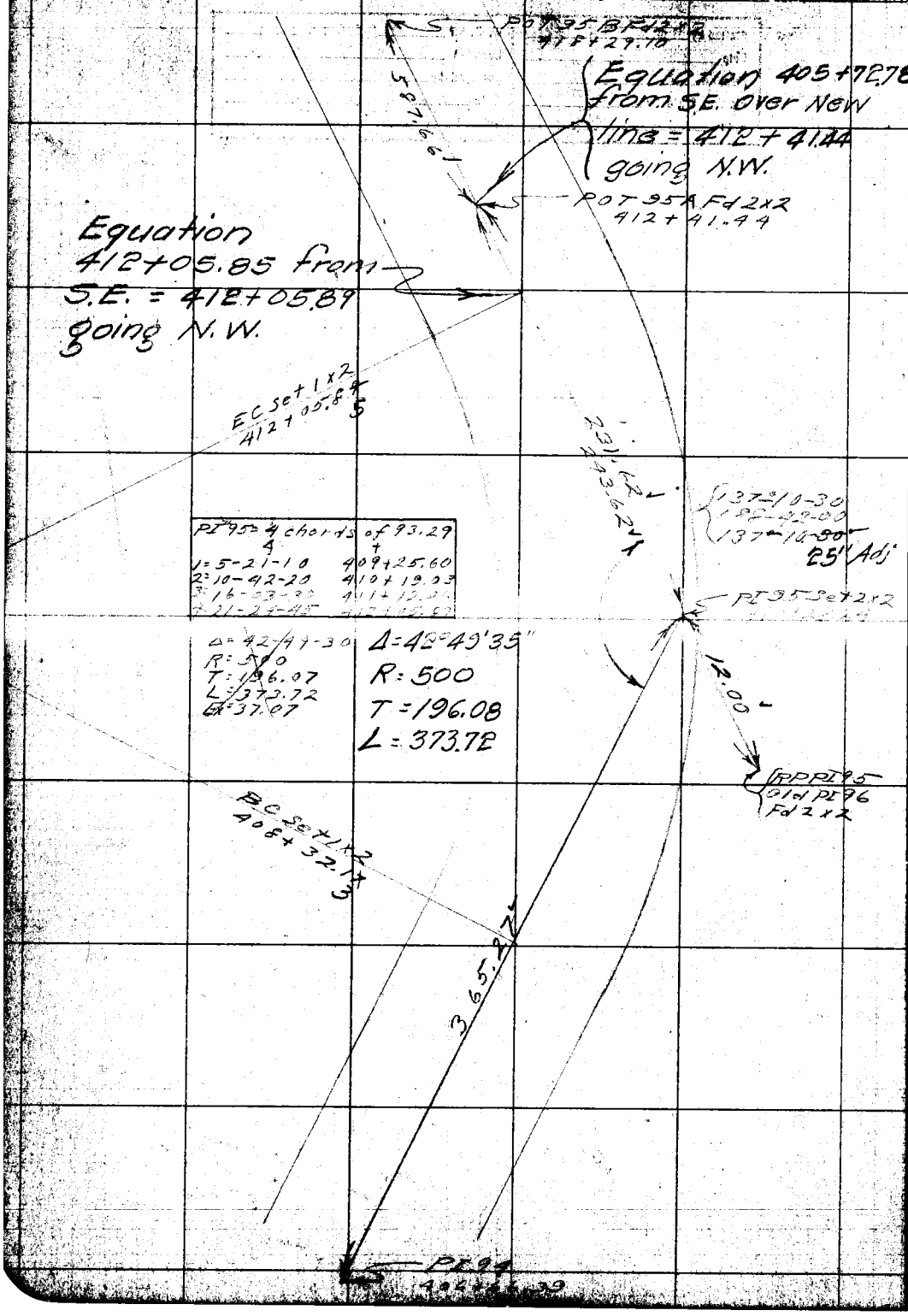

RETURN TO
LOS ANGELES COUNTY SURVEYOR

DO NOT EXTEND NOTES THIS SIDE OF THIS LINE

NOTE: ANY ADDITION OR CHANGES ON THIS SHEET MUST BE MADE OR CIRCLED IN RED WITH DATE AND NAME OF PERSON MAKING CHANGE.

Date _____ Notes by _____ Chief Party _____ F.B. 345 Pg. 205

Plotted by A. Fiday
Date Dec. 1927.
Map. No. B-145
Plotting Chkd. by R. M. F.
Date APR 1928

W. O. No. 325 D. S. D. No. _____
Location Soledad C.B. Rd.
Surveyed by C.E.D. County
Date Mar. 3, 1927
Indexed A. C. Johnson

NOTE: ANY ADDITION OR CHANGES ON THIS SHEET MUST BE MADE OR CIRCLED IN RED, WITH DATE AND NAME OF PERSON MAKING CHANGE.

DO NOT EXTEND NOTES THIS SIDE OF THIS LINE

RETURN TO LOS ANGELES COUNTY SURVEYOR

POST 95 C Set + 2 x 2 4357 + 8.82

107.78

1/4 Cor Fd 2" IP + BC Set in concrete marked as shown FB 85-69

POST 96 C Set 431 + 70.00

Old POST 97 A Fd 2 x 2

FD 2" O.D. POST TAG

POST 96 B Fd + 2 x 2 434 + 71.04

151-37-15
246-29-00
151-37-15
10' Adj

207.00 @ 9°47' = 206.28
184.80 @ 8°17' = 182.87
389.15

110.50 @ 12°44' = 107.78

199.80 @ 8°17' = 182.87
118.22 @ 1°40' = 118.11
301.09

36.19 @ 5°44' = 36.31

Old POST 97 A Fd 2 x 2

P.O. 83 @ 23" 10 = 74.21

430 + 81.89
POST 96 B Set + 2 x 2

71.63 @ 0°00'
POST 96 A Set + 2 x 2 438 + 10.26

136-19-15
195-17-00
136-19-15
10' Adj

Old PT 97 Not Set

(Calc) R.S.B.

PT 96 = 10 chords of 89.64

1 =	3-90-15	424 + 68.72
2 =	7-20-30	425 + 58.42
3 =	11-00-45	426 + 48.13
4 =	14-41-00	427 + 37.83
5 =	18-21-20	428 + 27.53
6 =	22-01-35	429 + 17.23
7 =	25-41-50	430 + 06.93
8 =	29-22-05	" + 96.64
9 =	33-02-20	431 + 86.39
10 =	36-42-40	432 + 76.09

Δ = 73-25-20
R = 700
T = 521.98
L = 897.02
Ex = 173.19

Section Line

(Calc) R.S.B.

PT 96 Not Set 429 + 61.41

45-02-20
30" Adj

(Calc) R.S.B.

POST 95 D Fd 2 x 2 426 + 21.53

BC Set 1 x 2 423 + 79.02

PT 95 C Fd 2 x 2 423 + 44.32

150-15-30
241-04-30
150-15-30
30' Adj

715.22

Fd 1/2" Pipe FB 85-69 1760.49

TANGENT

POST 95 B 419 + 29.10

387.66

Fd 1/2" Pipe BC Set in concrete marked as shown FB 85-69

16

9

F.B. 245 PG. 106

Chief Party Notes by Brunty Date Nov 4, 27

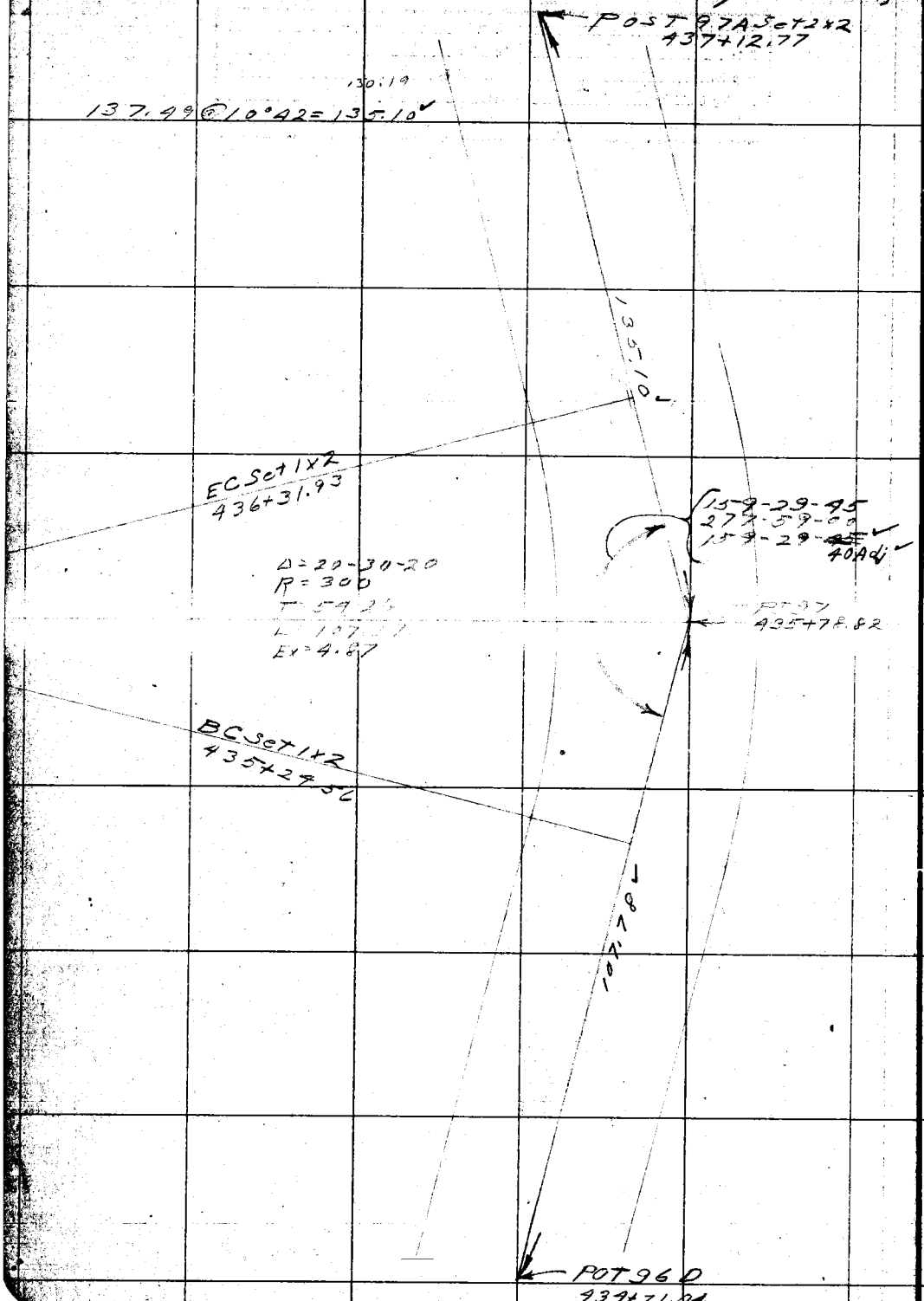

RETURN to
LOS ANGELES COUNTY SURVEYOR

DO NOT EXTEND NOTES THIS SIDE OF THIS LINE

NOTE: ANY ADDITION OR CHANGES ON THIS SHEET MUST BE MADE OR CIRCLED IN RED. WITH DATE AND NAME OF PERSON MAKING CHANGE.

Date _____ Notes by _____ Chief Party _____ F.B. 245 PG. 107

Plotted by A. Frietag	W. O. No. 325 D. S. O. No.
Date Dec. 1927.	Location Bledad Ch Rd.
Map No. B-145	Surveyed by CE Brunty
Plotting Ck'd by D. M. F.	Date Nov 4, 1927
Date APR 1928	Indexed A. C. Johnson

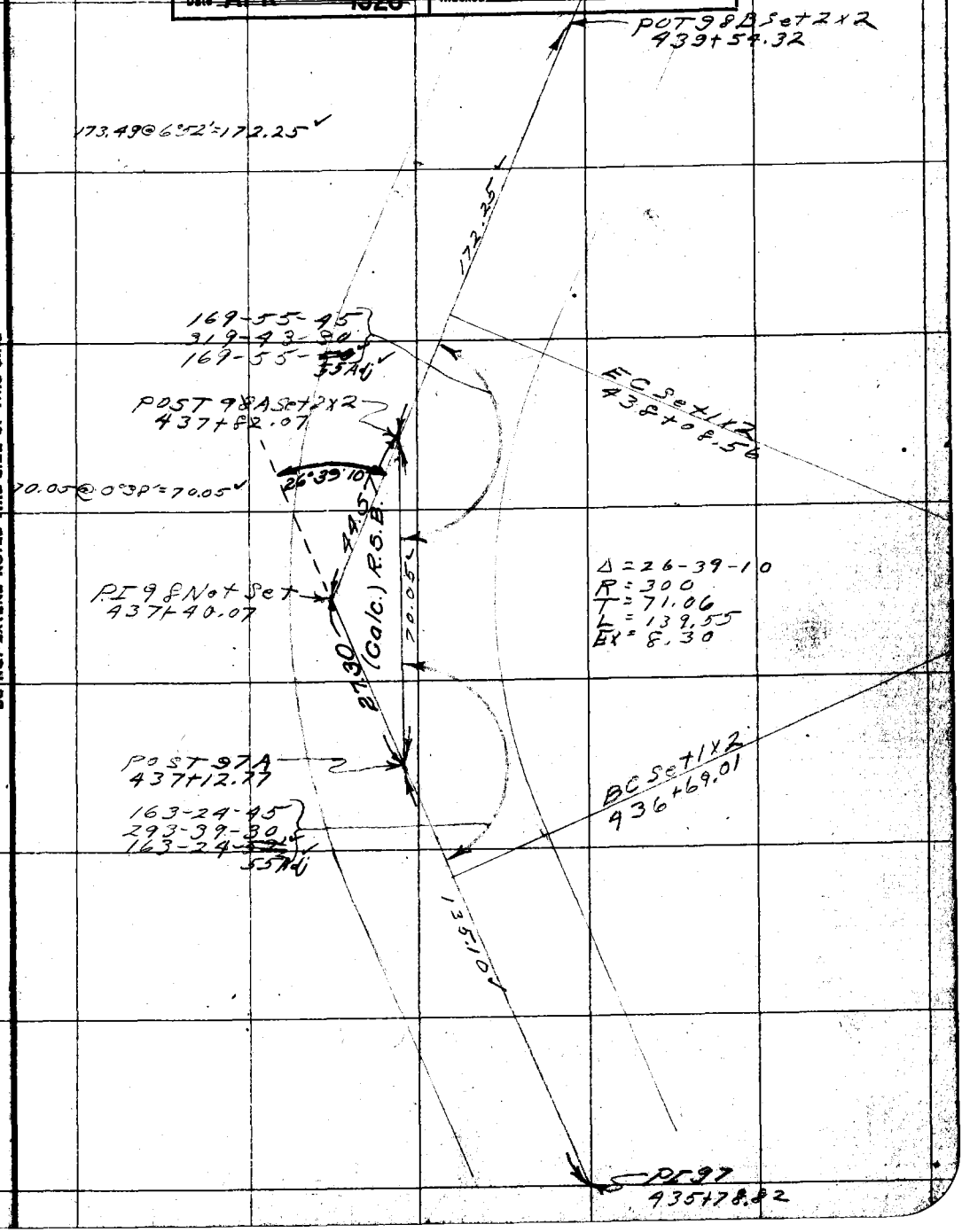

NOTE: ANY ADDITION OR CHANGES ON THIS SHEET MUST BE MADE OR CIRCLED IN RED, WITH DATE AND NAME OF PERSON MAKING CHANGE.

DO NOT EXTEND NOTES THIS SIDE OF THIS LINE

RETURN TO LOS ANGELES COUNTY SURVEYOR

F.B. 245 Pg. 108 Chief Party Notes by Brunty Date Nov 4, 27

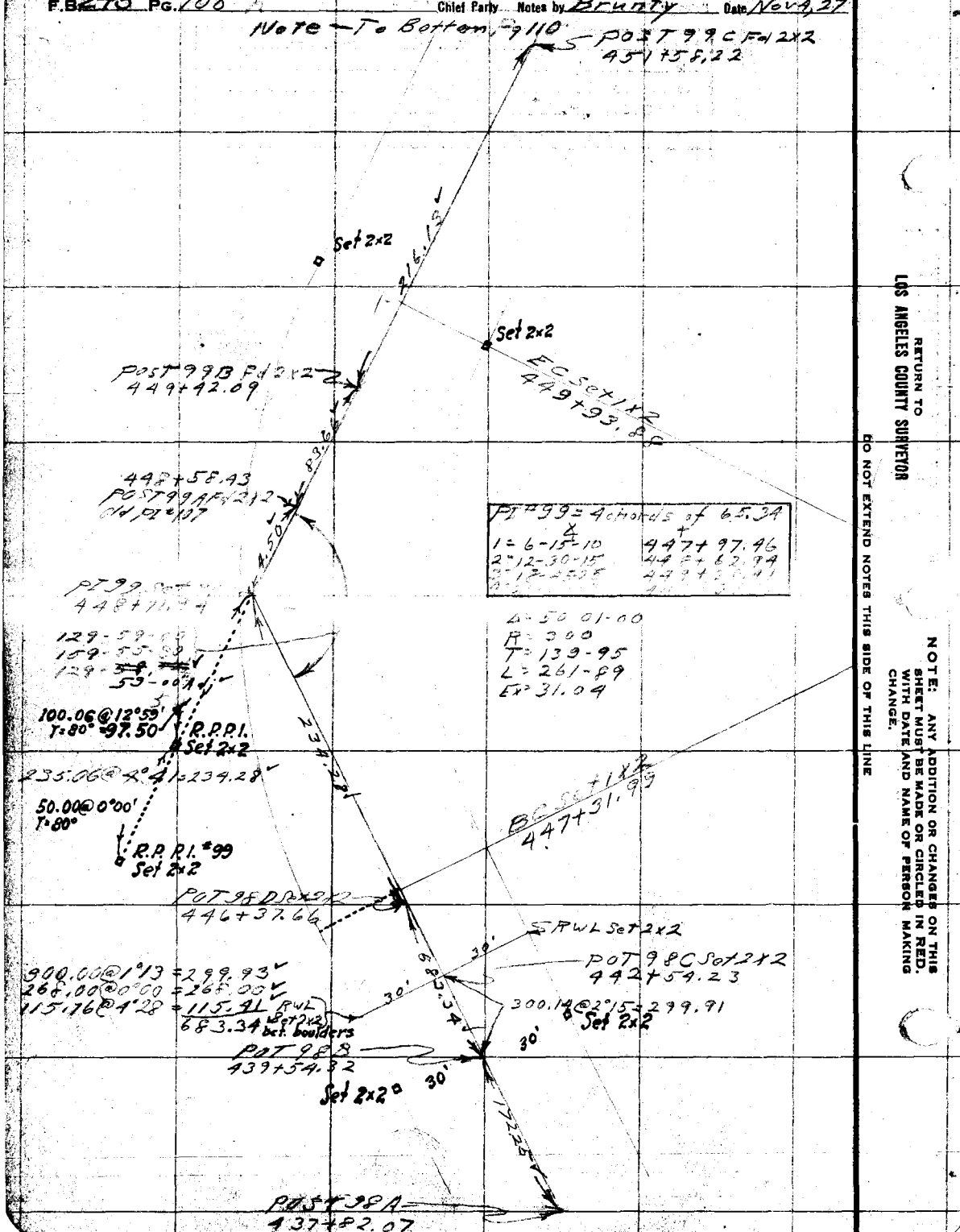

RETURN TO
LOS ANGELES COUNTY SURVEYOR

DO NOT EXTEND NOTES THIS SIDE OF THIS LINE

NOTE: ANY ADDITION OR CHANGES ON THIS SHEET MUST BE MADE OR CIRCLED IN RED. WITH DATE AND NAME OF PERSON MAKING CHANGE.

Date _____ Notes by _____ Chief Party _____ F.B. 245 Pg. 109

Platted by A. Frietag	W. O. No. 325 O. S. O. No.
Date Dec. 1927.	Location Soledad Co Rd
Map No. B-145	Surveyed by C F Brunty
Platting C'k'd by D. M. F.	Date July 14, 1927
Date APR 1928	Indexed A. C. Johnson

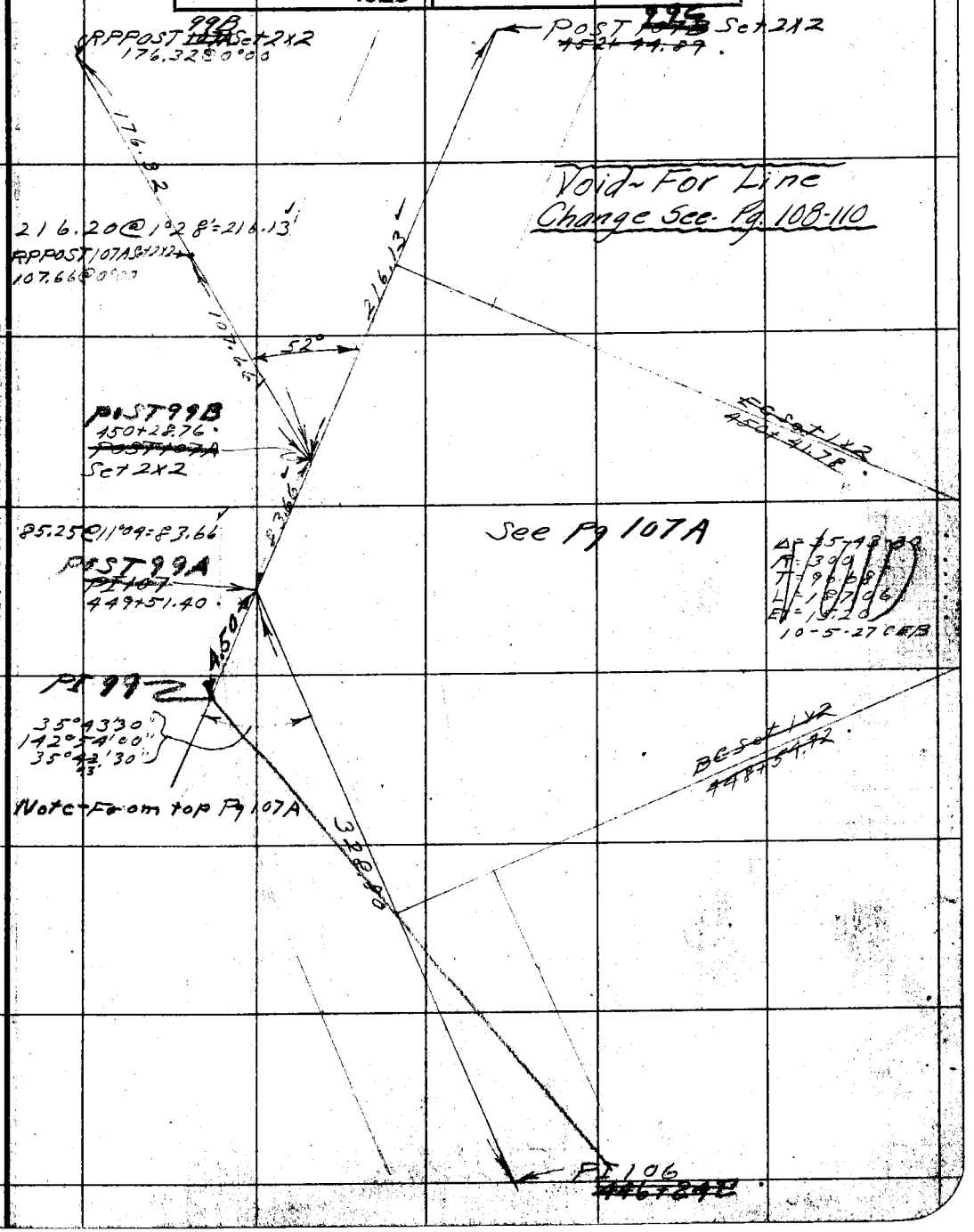

NOTE: ANY ADDITION OR CHANGES ON THIS SHEET MUST BE MADE OR CIRCLED IN RED, WITH DATE AND NAME OF PERSON MAKING CHANGE.

DO NOT EXTEND NOTES THIS SIDE OF THIS LINE

RETURN TO LOS ANGELES COUNTY SURVEYOR

F.B. 245 PG. 110 Chief Party Notes by Date

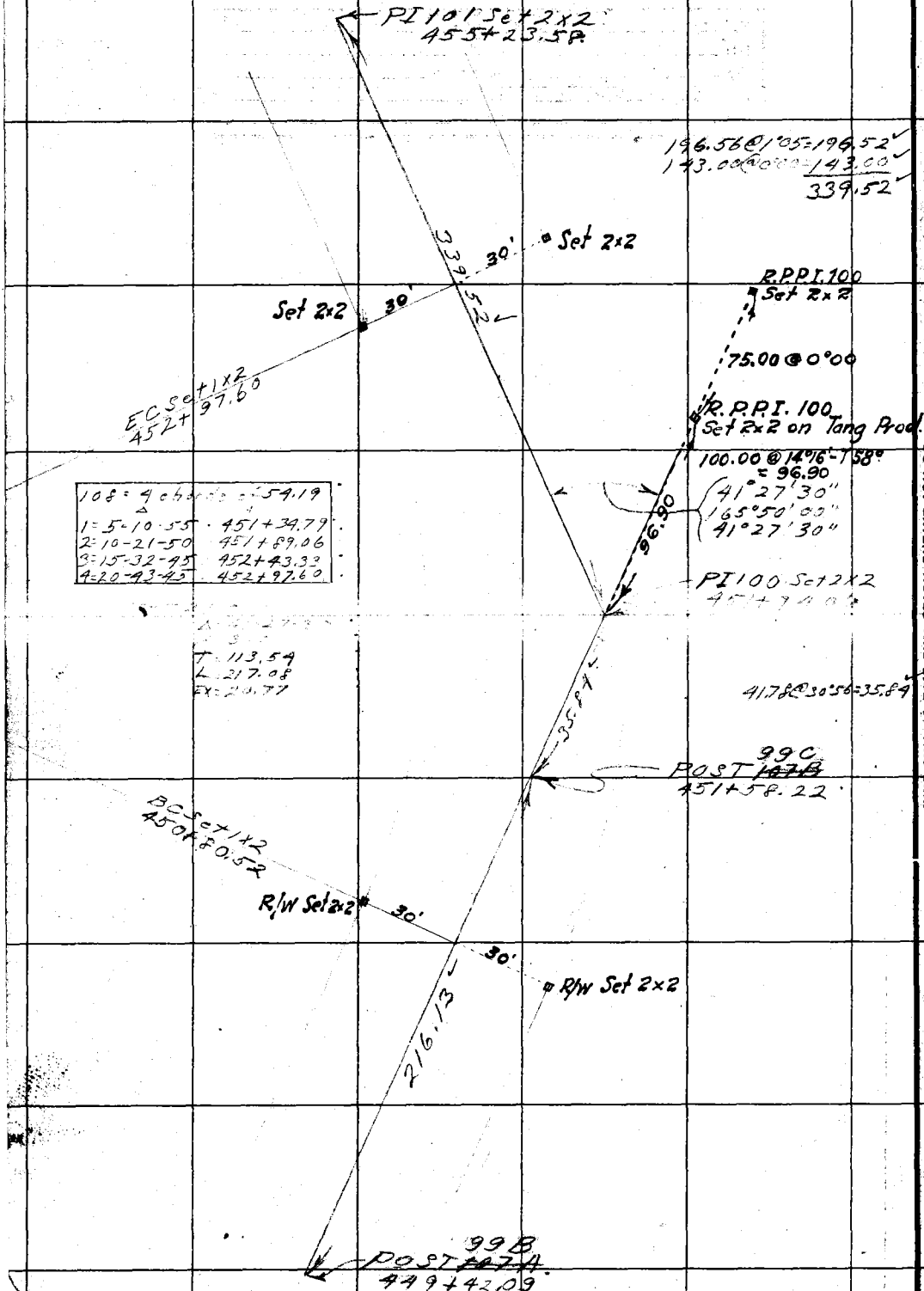

108 = 4 chords = 54.19	
1 = 5-10-55	451+39.79
2 = 10-21-50	451+89.06
3 = 15-32-45	452+43.33
4 = 20-43-45	452+97.60

T 113.54
L 217.08
Ex 20.77

99C

99B

RETURN TO LOS ANGELES COUNTY SURVEYOR

DO NOT EXTEND NOTES THIS SIDE OF THIS LINE

NOTE: ANY ADDITION OR CHANGES ON THIS SHEET MUST BE MADE OR CIRCLED IN RED WITH DATE AND NAME OF PERSON MAKING CHANGE.

RETURN TO
LOS ANGELES COUNTY SURVEYOR

NOTE: ANY ADDITION OR CHANGES ON THIS SHEET MUST BE MADE OR CIRCLED IN RED, WITH DATE AND NAME OF PERSON MAKING CHANGE.

DO NOT EXTEND NOTES THIS SIDE OF THIS LINE

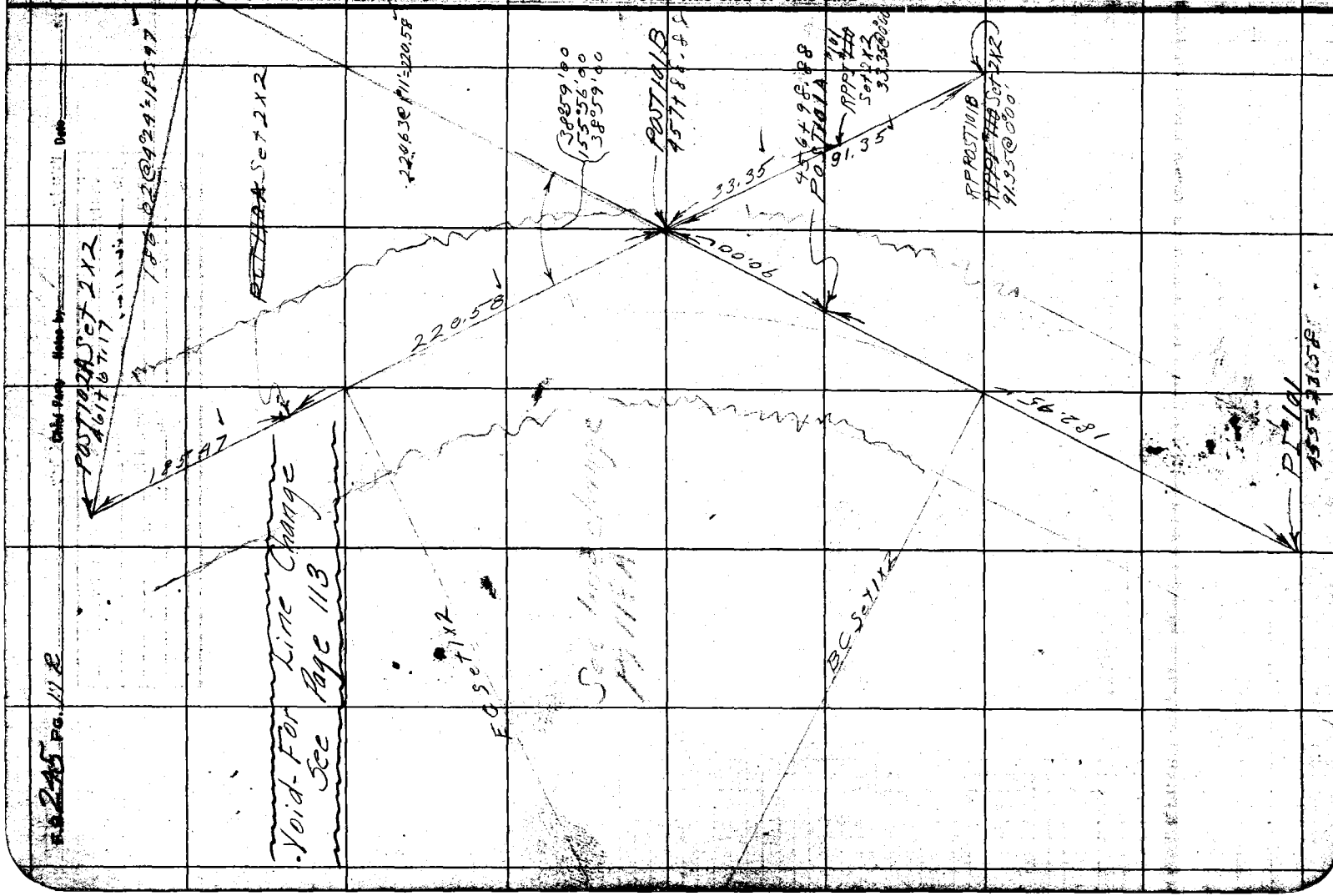

Date _____ Notes by _____ Chief Party _____ F.B. 245 Pg. 111

Platted by A. Fricting	W. O. No. 325 D. S. O. No.
Date Dec. 1927.	Location Salcedo Cn Rd
Map No. B-145	Surveyed by C E Brunty
Platting C'k'd by D. M. F.	Date July 14, 1927
Date APR 1928	Indexed A C. Johnson

NOTE: ANY ADDITION OR CHANGES ON THIS SHEET MUST BE MADE OR CIRCLED IN RED. WITH DATE AND NAME OF PERSON MAKING CHANGE.

DO NOT EXTEND NOTES THIS SIDE OF THIS LINE

RETURN TO LOS ANGELES COUNTY SURVEYOR

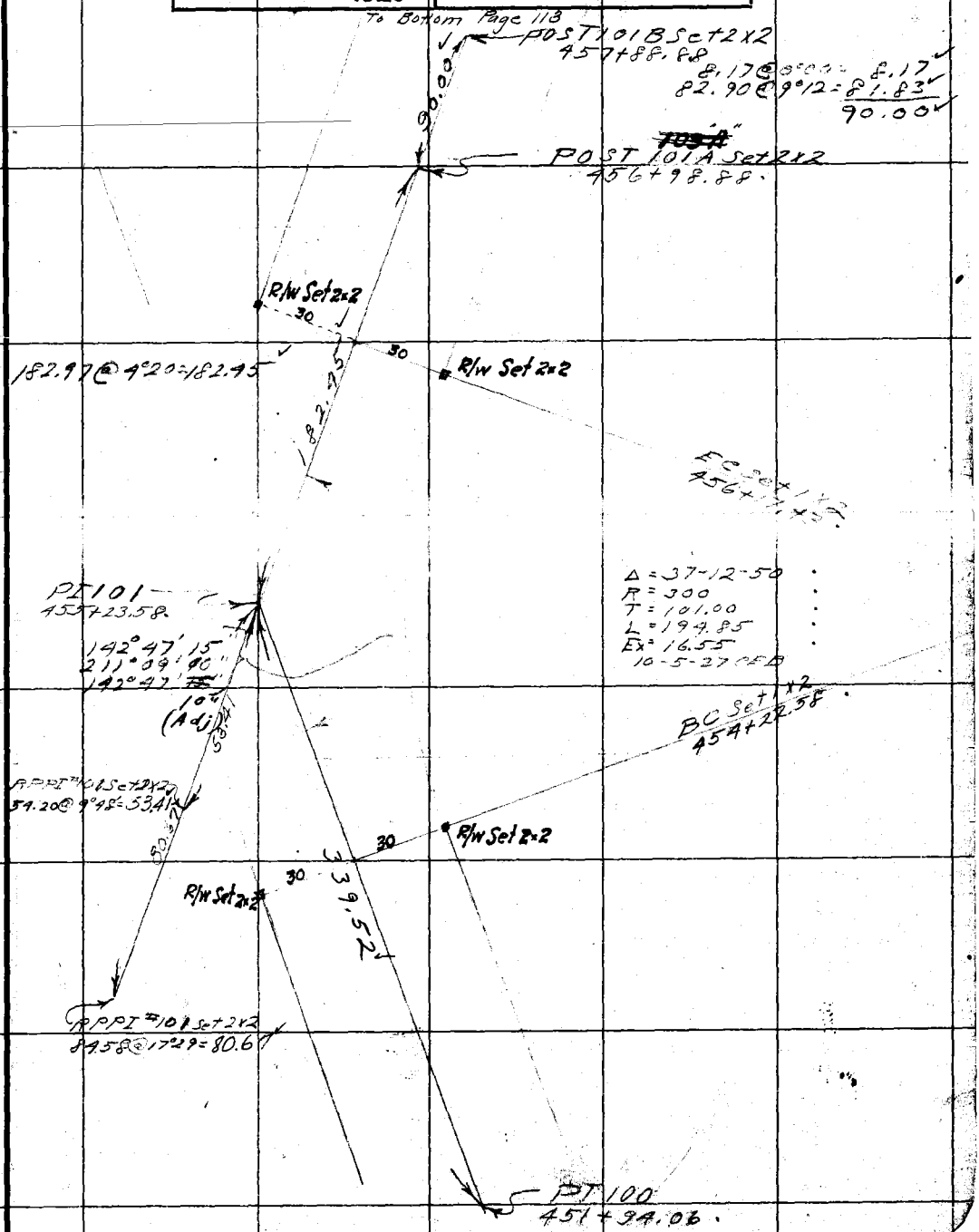

Date _____ Notes by _____ Chief Party _____ F. B. 245 Pg. 119

Plotted by A. Frietag	W. O. No. 325 D. S. O. No.
Date Dec. 1927	Location Soledad Cn Rd
Map No. B-145	Surveyed by CEBrunty
Plotting C'k'd by D. M. F.	Date Nov 1927
Date APR 1928	Indexed A. C. Johnson

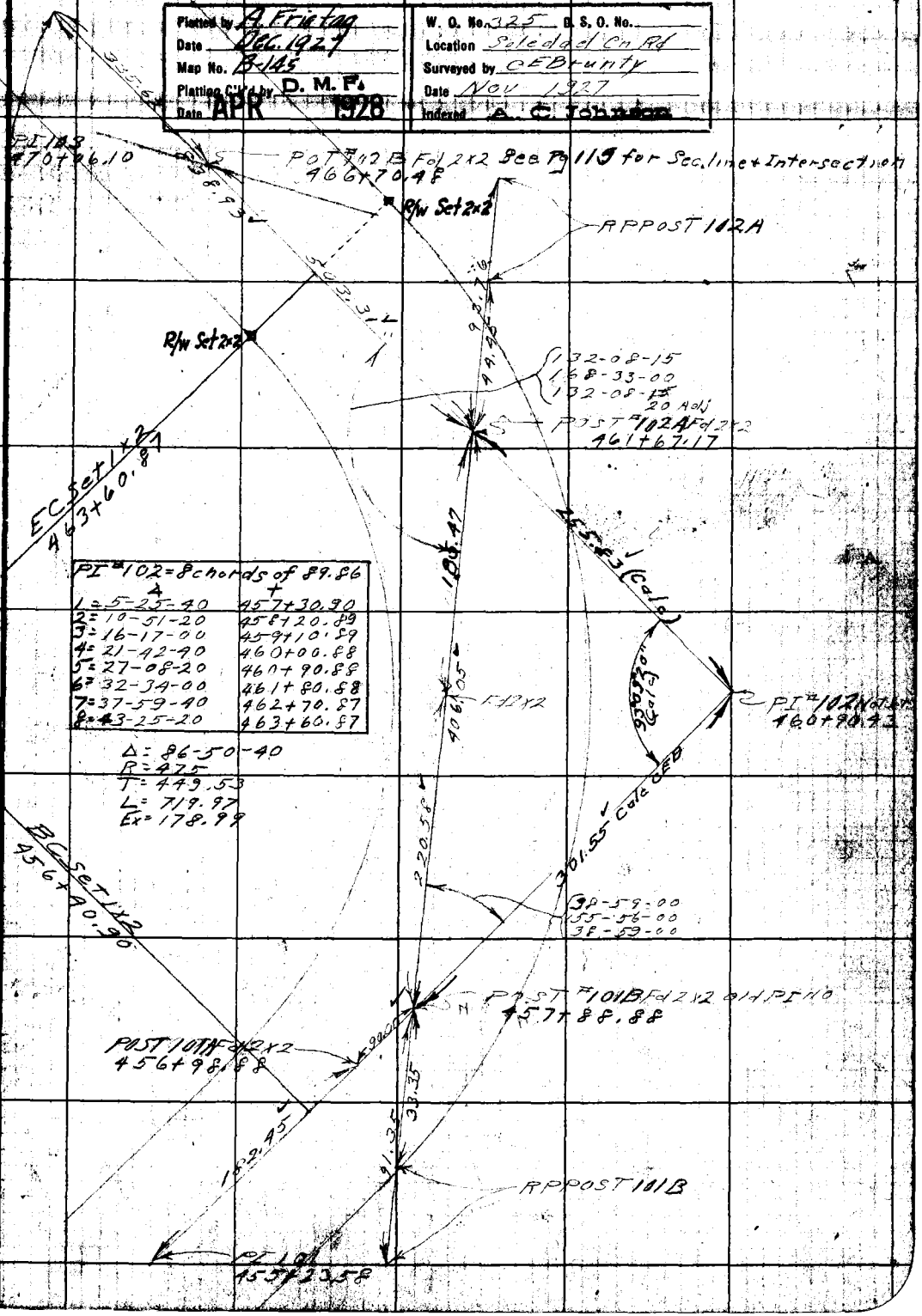

PI #102 = 8 chords of 89.86	
Δ	+
1 = 5-25-40	457+30.90
2 = 10-51-20	458+20.89
3 = 16-17-00	459+10.89
4 = 21-42-40	460+00.88
5 = 27-08-20	460+90.88
6 = 32-34-00	461+80.88
7 = 37-59-40	462+70.87
8 = 43-25-20	463+60.87

Δ = 86-50-40
R = 475
T = 449.53
L = 719.97
Ex = 178.99

Note: ANY ADDITIONS OR CHANGES ON THIS SHEET MUST BE MADE OR CIRCLED IN RED WITH DATE AND NAME OF PERSON MAKING CHANGE.

RETURN TO LOS ANGELES COUNTY SURVEYOR

Do not extend notes this side of this line

F.B. 245 PG. 14 Chief Party Notes by Date

RETURN TO
LOS ANGELES COUNTY SURVEYOR

Do not extend notes this side of this line

Note: ANY ADDITIONS OR CHANGES ON THIS SHEET MUST BE MADE OR CIRCLED IN Red. WITH DATE AND NAME OF PERSON MAKING CHANGE.

Date _____ Notes by _____ Chief Party _____ F.B. 245 Pg. 115

Plotted by A. Frietag	W. O. No. 325 D. S. O. No.
Date Dec. 1927.	Location Soledad Cr Rd
Map No. B-145	Surveyed by CE Brunty
Plotting Ch'd by D. M. F.	Date July 12, 1927
Date APR 1928	Indexed A. C. Johnson

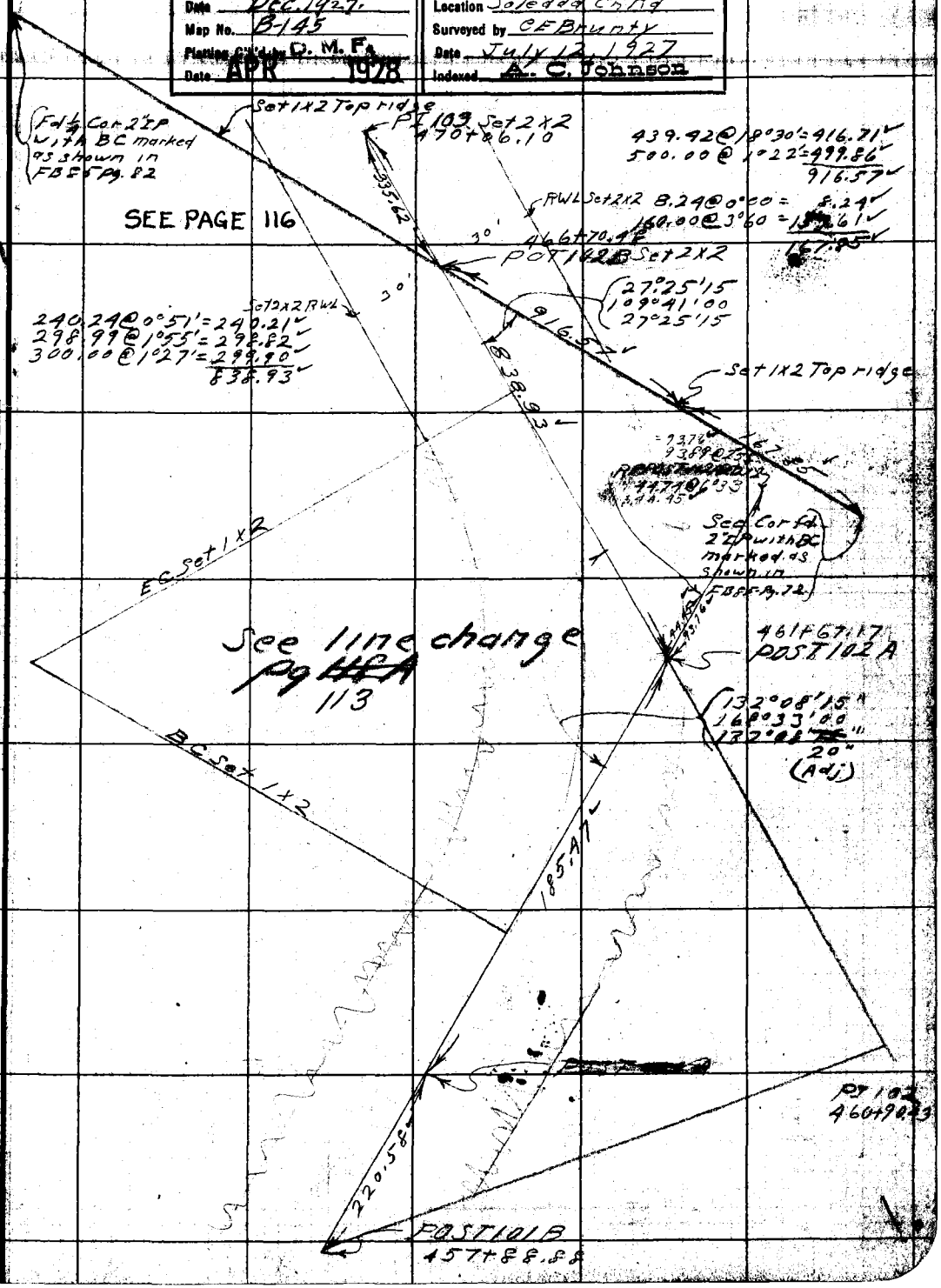

NOTE: ANY ADDITION OR CHANGES ON THIS SHEET MUST BE MADE OR CIRCLED IN RED, WITH DATE AND NAME OF PERSON MAKING CHANGE.

DO NOT EXTEND NOTES THIS SIDE OF THIS LINE

RETURN TO LOS ANGELES COUNTY SURVEYOR

WS 79 A-2

F.B. 245 Pg. 116 Chief Party Notes by Date

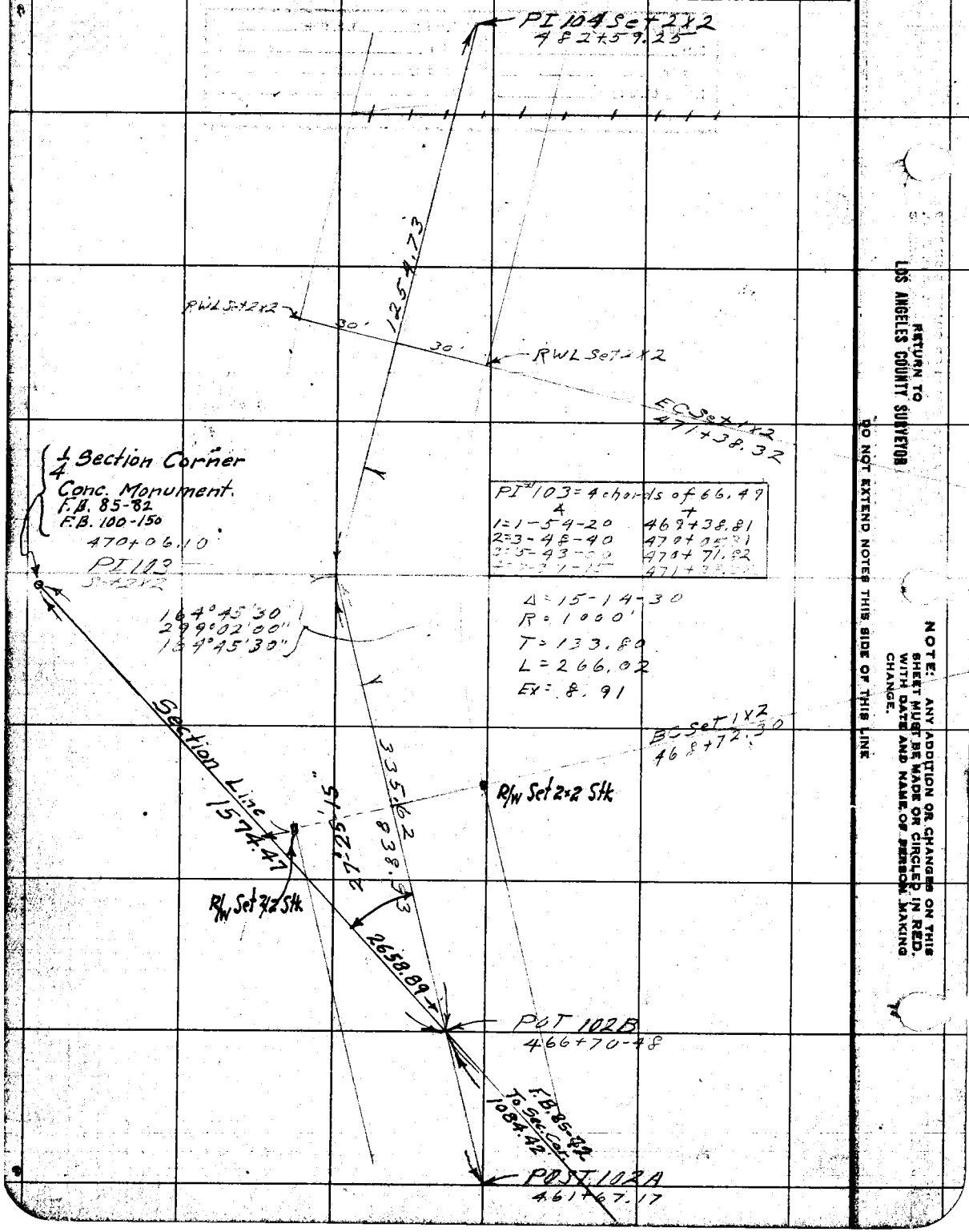

NOTE: ANY ADDITION OR CHANGES ON THIS SHEET MUST BE MADE OR CIRCLED IN RED, WITH DATE AND NAME OF PERSON MAKING CHANGE.

RETURN TO LOS ANGELES COUNTY SURVEYOR

DO NOT EXTEND NOTES THIS SIDE OF THIS LINE

Date _____ Notes by _____ Chief Party _____ F.B. 245 Pg. 117

Platted by A. Frietag	W. O. No. 325 D. S. O. No.
Date Dec. 1927	Location Soledad En Rd
Map No. B-145	Surveyed by C E Brunty
Platting C'k'd by D. M. Finley	Date July 12, 1927
Date April 1928	Indexed A. C. Johnson

NOTE: ANY ADDITION OR CHANGES ON THIS SHEET MUST BE MADE OR CIRCLED IN RED, WITH DATE AND NAME OF PERSON MAKING CHANGE.

DO NOT EXTEND NOTES THIS SIDE OF THIS LINE

RETURN TO LOS ANGELES COUNTY SURVEYOR

W.S. 78 A-2

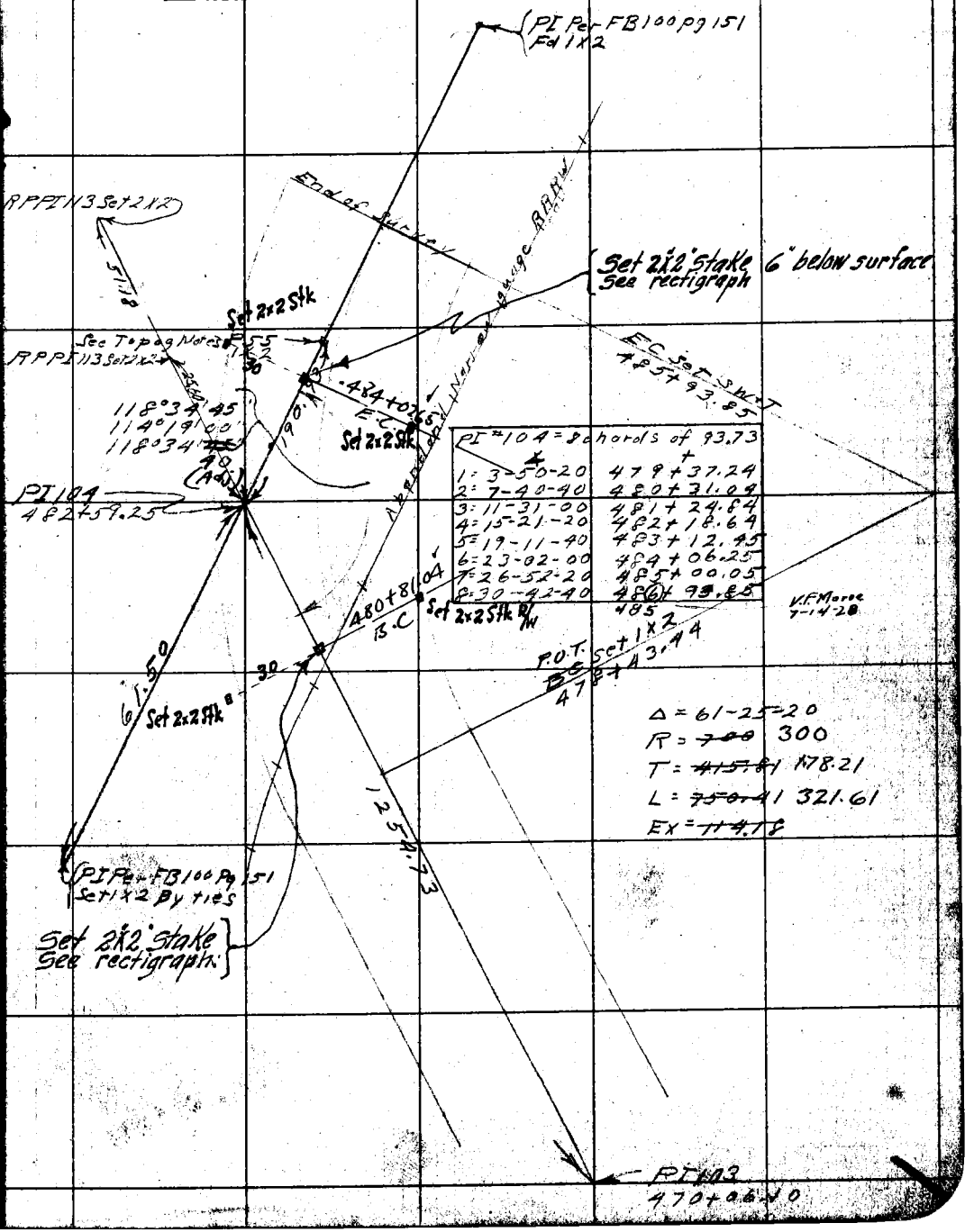

PI #104 = 8 chords of 93.73	
±	+
1: 3-50-20	479+37.24
2: 7-40-40	480+31.04
3: 11-31-00	481+24.84
4: 15-21-20	482+18.64
5: 19-11-40	483+12.45
6: 23-02-00	484+06.25
7: 26-52-20	485+00.05
8: 30-42-40	486+93.85
	485

F.B. 275 PG. 118 Chief Party Notes by Date

RETURN TO
LOS ANGELES COUNTY SURVEYOR

NOTE: ANY ADDITION OR CHANGES ON THIS SHEET MUST BE MADE OR CIRCLED IN RED, WITH DATE AND NAME OF PERSON MAKING CHANGE.

DO NOT EXTEND NOTES THIS SIDE OF THIS LINE

F. B. 245 PG. 119

Drawn _____ Traced by _____ Checked by _____ Blue Printed by _____

Plotted by J.P. Price
Date April 1926
Map No. B-145-1 & B-351
Platting Checked by D. M. F.
Date APR 1926

W. O. No. 245 S. S. O. No. _____
Location Soledad Co. Rd.
Surveyed by C.E. Brunty
Date 3-29-26
Indexed A. C. Johnson

(For topography on this line see F.B. 365 pg 343)

Cont. bottom next pg.

1/4 Cor County Surveyor Monument. Fd 2" IP & BC Set in concrete marked as shown. See F.B. 85 pg. 70.

Fd old rk. md. with 8" X 12" rock mark and 1/4 S "along same line F.B. 85 pg 70

250.53

87°56.30"

882.93 per R.S. 97

For this distance see Soledad Co. Rd. Survey Division #2

Taken with 50 ft steel tape standard at 96°F

Slope Distance	Vert. ∠	Deg. F	Horiz. Distance
106.88	36°49	56	91.60
940.00	19°15	58	415.43
926.98	15°44	64	401.95
			817.38
96.64	7°40	66	95.79
82.19	14°5	68	79.67
373.00	17°2	70	354.87
223.48	39°6	70	202.95
47.27	36°3	70	38.14
			771.42

Taken with a 100 Ft. Ribbon tape standard of 70°

92.0	38°8	60	35.57
100.00	25°6	62	90.68
85.59	14°3	62	82.03
			182.91
65.53	8°9	64	64.87

POT 59 = POT "89" B. Soledad Co. Rd. Survey

See pg 97

S 16 T 4 N

S 17 R 4 W

2563.64 See F.B. 85-70

711.72 Adopted Sec. Line

POT "2" Set 1/2 on top of spur according to R&W

812.38

POT "1" Set 1/2 on top of spur according to R&W

per F.B. 85-70

Fd 1/2 at tree line West line to 1/4 Cor. See F.B. 365-66

64.87 182.91 247.78

Sec Cor County Surveyor Monument Fd P.K.C. Set in concrete marked as shown F.B. 85-70

Fd 8" x 8" granite stone 16" above surface with four notches on the East and four on the South. Notches one inch

Fd 1/2" pipe in top of stone approx. 5' North & 5' East of corner. Chain Fence 1.5' West. No other evidence found. Chain Fence 1.5' North

Notice: ANY ADDITIONS OR CHANGES ON THIS SHEET MUST BE MADE AS CHECKED & SIGNED WITH RED INK AND NOT ON BLUE PRINT

Received for record this 8th day of May 1926 at 9 min past 8 o'clock A.M. and recorded in Book 8 of Maps at page 87 Records of Los Angeles County

Los Angeles County Surveyor

F.B. 215 Pg. 120 Chief Party Notes by Date 3-30-28

Fd U.S. Forest Reserve Boundary Post 4"IP Bk marked as shown

Fd 6"x10" Stone about ground. 4"E of 4"IP

Note See pg 125 for description

POT #8 Set 1x2 on E slope of ridge

3158.58 To Sec. Cor.

3.94

592.21

179°17'35"

5088.69 To Sec. Cor.

3.96

0.07

303.43

89°03'10"

88°01'30"

84°16'55"

96°25'30"

2[illegible]-96

90°59

Fd. md. of stone 1' high by 3' at base on summit of ridge bearing NW+SE

See pg. 127 for Int

POT #7 Set 1x2 on E slope of Ridge

1112.81

POT #6 Set 1x2 Tap ridge bearing [illegible]

2650.20 Adopted Sec. Line

2637.43

1317.92

POT #5 Set 1x2

83.38

POT #4 Set 1x2

361.37

1/4 Cor See Rec. Pg. 119

173°20'05"

POT #3 See Rec. Pg.

S16 T4N

S17 R14W

Slope Dist.	Vert. ∠	Dec F	Horiz. Dist.
127.98	28°34	60	112.91
128.00	26°03	62	115.01
148.23	20°45	62	133.95
			361.37
83.63	9°29	64	83.38
292.00	11°46	64	285.89
951.00	[illegible]	63	951.00
142.25	[illegible]	63	123.25
			1361.52
32.83	29°47	60	30.69
456.00	11°06	60	447.51
497.40	23°49	55	455.08
131.00	32°56	58	112.38
66.00	24°59	57	59.82
45.07	17°21	56	43.02
			1117.81
193.42	18°40	56	183.73
			191.71
311.00	12°41	56	303.43
287.00	16°40	55	274.94
19.00	0°00	54	19.00
			2650.20

RETURN TO LOS ANGELES COUNTY SURVEYOR

Do not extend notes this side of this line

Note: ANY ADDITIONS OR CHANGES ON THIS SHEET MUST BE MADE OR CIRCLED IN Red WITH DATE AND NAME OF PERSON MAKING CHANGE.

Date _____ Notes by Brunty Chief Party Brunty F. B. 245 Pg 121

Plotted by J.D. Price	W. O. No. 325 D. S. O. No.
Date 4-20-'28.	Location Soledad CA Rd.
Map No. B-145-1 & B-351	Surveyed by C E Brunty
Plotting C'k'd by D.M. Finley	Date 4-3-28
Date May 1928	Indexed A. C. Johnson

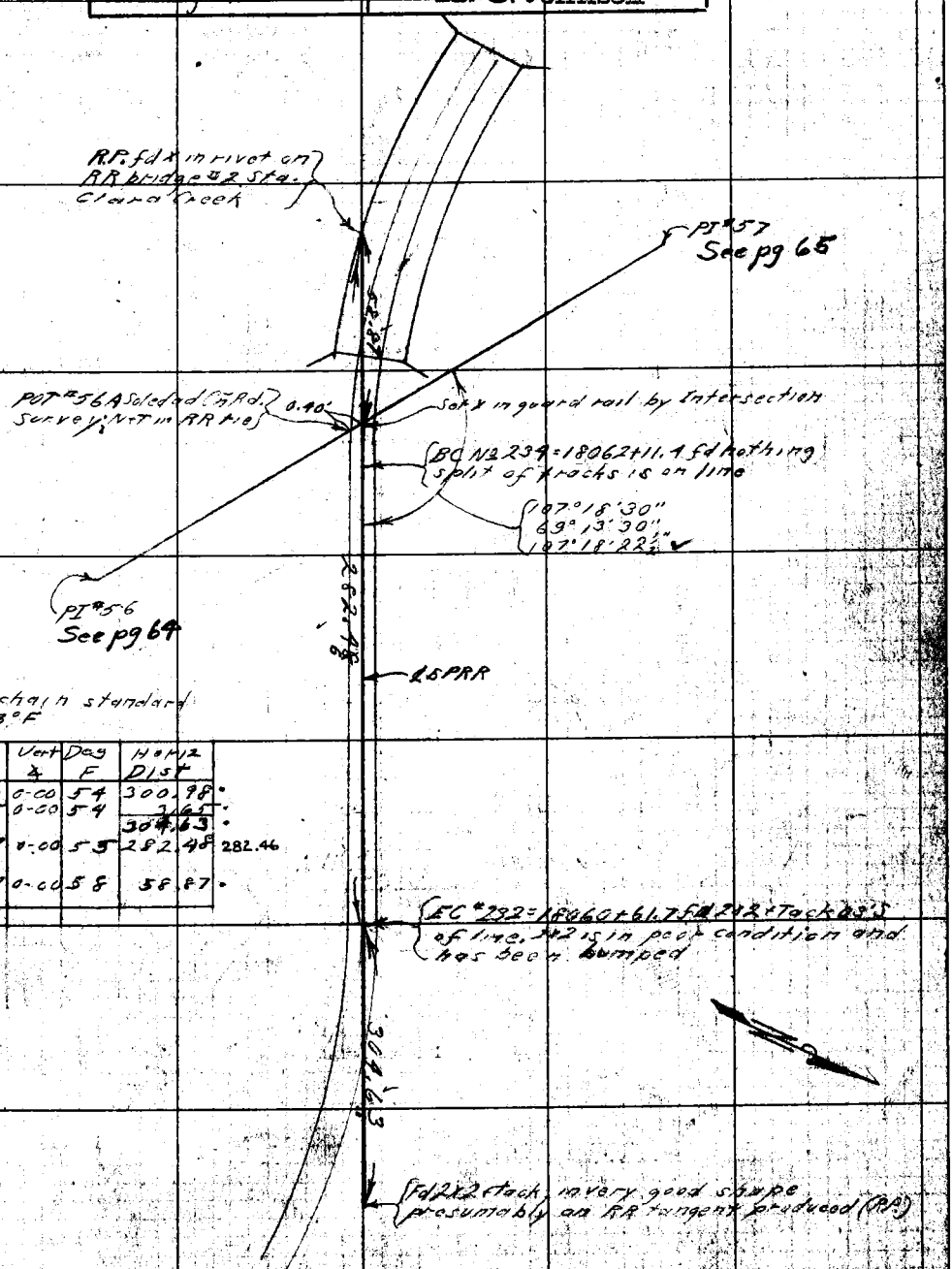

300 ft chain standard at 63°F

Slope Dist.	Vert ∠	Deg F	Horiz Dist	
301.00	0-00	54	300.98	
3.65	0-00	54	3.65	
			304.63	
282.47	0-00	55	282.48	282.46
58.87	0-00	58	58.87	

Note: ANY ADDITIONS OR CHANGES ON THIS SHEET MUST BE MADE OR CIRCLED IN Red. WITH DATE AND NAME OF PERSON MAKING CHANGE.

RETURN TO LOS ANGELES COUNTY SURVEYOR

Do not extend notes this side of this line

F.B. 245 Pg. 122 Brunty Chief Party Notes by Brunty Date 4-3-28

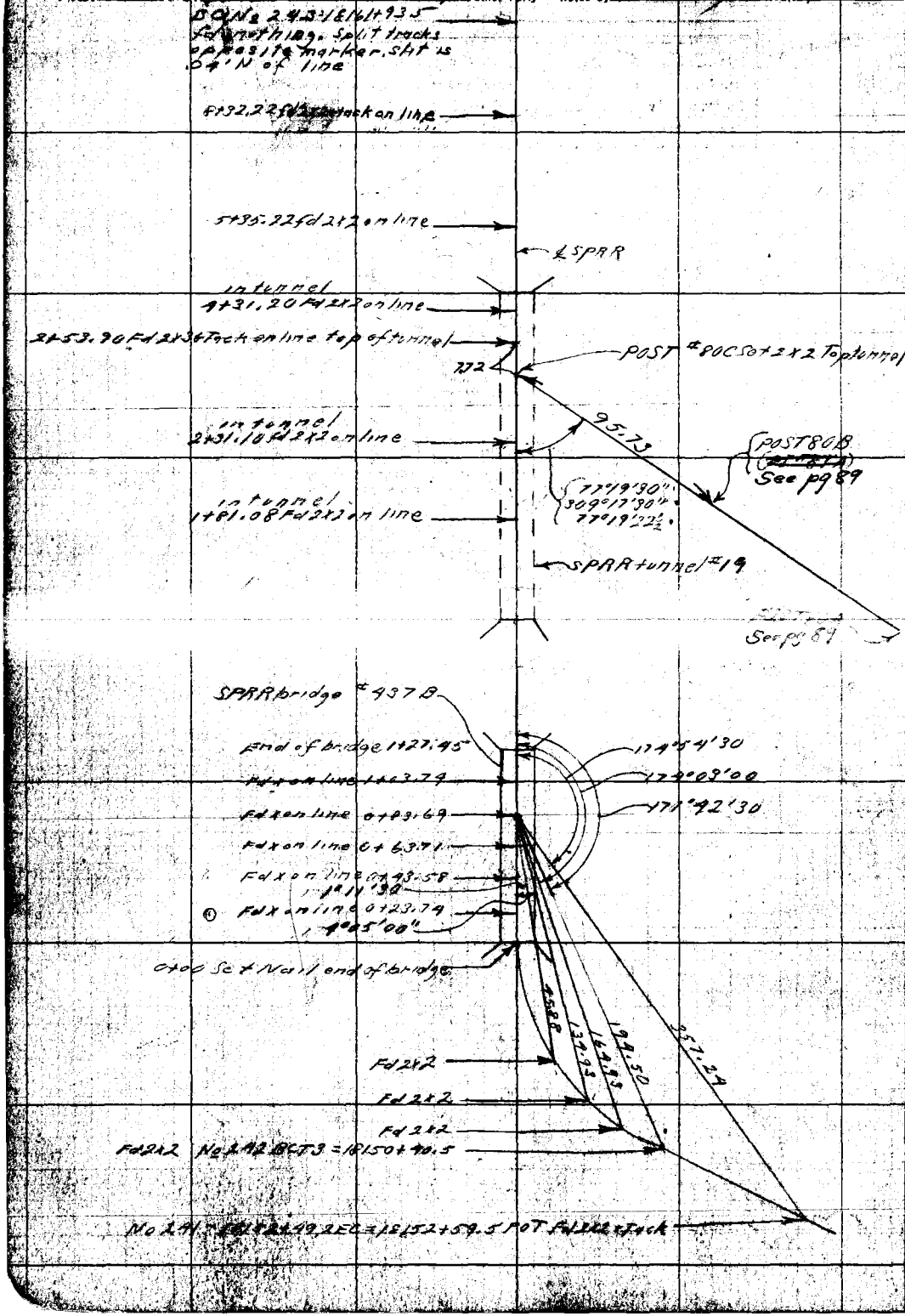

RETURN TO
LOS ANGELES COUNTY SURVEYOR

Do not extend notes this side of this line.

Note: ANY ADDITIONS OR CHANGES ON THIS SHEET MUST BE MADE OR CIRCLED IN Red. WITH DATE AND NAME OF PERSON MAKING CHANGE.

Date

Notes by Brunty

Chief Party Brunty

F. B. 245 Pg 123

Platted by J. D. Price
Date Sept. 1928
Map No. B-145
Platting Ck'd by D.M. Finley
Date Sept. 1928.

W. O. No. 325 D. S. O. No.
Location Soledad Cn
Surveyed by Brunty
Date Aug-Sept 1928
Indexed A. C. Johnson

T4NR14W

(Pg 135) Pg 132

S16

Pg 125

Pg 119 Pg 120

S17

Pg 127

Pg 129

Pg 130

S18

(Pg 137)

Notes: ANY ADDITIONS OR CHANGES ON THIS SHEET MUST BE MADE OR CIRCLED IN Red. WITH DATE AND NAME OF PERSON MAKING CHANGE.

Do not extend notes this side of this line

RETURN TO
LOS ANGELES COUNTY SURVEYOR

Note—This survey was made in order to verify the location of the 1/4 Section Corner between Sections 16 and 17 T4NR14W

Aug.-Sept. 1928

Topographic notes, for these lines, may be found on the same sheets as the coresponding plane survey notes and are noted for convenience.

CEBrunty Dept.
FS Livinston Inst.
A Carrasco H.C.
AR Held H.C.
JW Maguire Ext.

INDEX SKETCH on pg 123

See F.B. 85+

RETURN TO
LOS ANGELES COUNTY SURVEYOR
Do not extend notes this side of this line
Note: ANY ADDITIONS OR CHANGES ON THIS SHEET MUST BE MADE OR CIRCLED IN RED, WITH DATE AND NAME OF PERSON MAKING CHANGE.

Chief Party C E Brubty F. B. 245 PG. 125

W.O. No. 925

Location Fang (E 1/2 line of Sec 16)

Surveyed by C E Brubty

Date Aug. 23, 1928

D. M. Finlay

A. C. Johnson

W.S. 79 B/A-2

50+28.62
Fd 4x4 Iron Post filled with concrete. Post tapered at bottom 24" above surface. Post marked S16 on the NW, S21 on the SW, T3N S15 on the NE and 30 R13W R14W S22 on the SE faces.

Chained with a 500 ft. steel tape standard at 42°

Slope Distance	Vert. ∠	Deg. F	Horiz. Distance
499.00	3°14	86°	498.34
98.02	31°21	85°	83.73
			582.07
279.88	6°00	82°	278.42
280.20	1°29	85°	280.19
134.77	1°[illegible]	90°	134.78
495.90	9°50	90°	488.27
100.76	23°30	58°	92.43
			996.17
353.09	4°54	87°	351.89
78.95	16°14	83°	75.82
323.21	24°09	83°	294.99
447.50	11°[illegible]	92°	438.44
313.60	20°25	91°	294.06
56.52	[illegible]	91°	56.03
84.60	5°02	91°	84.29
			1167.81
439.20	26°41	90°	392.54
131.50	24°39	78°	119.54
326.38	30°00	78°	282.71
410.66	18°12	80°	390.[illegible]
105.88	43°[illegible]	91°	76.[illegible]
0.41	0-00	91°	0.41
			1261.86
206.43	36°20	92°	166.34
131.77	23°01	93°	121.32
33.27	21°31	93°	30.96
38.19	43°07	94°	27.20

RETURN TO LOS ANGELES COUNTY SURVEYOR
Do not write on this side of this line
Notice: Any additions or changes on this sheet must be made in circles in red with date and name of person making change.

F.B. 245 Pg. 126 — Primity — Chief Party — Notes by — Date

Topography for South line of Sec. 16 T4N R14W

Inst. At	Sight On	Shot	Horiz. ∠	Vert. ∠	Horiz. Dist.	Vert. Dist.	Feat.	Remarks
		12.36						
	POT #1	12.00	250-40	-1-55	146		18	Top Bank
		11.37						
		10.00	270-35	-1-11	138		14	" "
		12.29						
		11.00	98-20	+3-03	130		12	" "
		10.63						
		9.00	108-00	+3-42	163		10	" "
POT #1	0+00	10.70						
		7.00	337-50	-23-25	317		30	Bottom Wash 12' wide
		10.95						
		7.00	320-00	-30-03	297		19	" " " "
		11.50						
		7.00	91-25	-28-26	349		29	" " " "
		12.40						
		11.00	63-30	-21-41	177		12	Top of Spur
		9.38						
		7.00	235-20	+22-43	203		2	" " "
12+95.46	0+00	12.35						
		11.00	92-40	-26-51	108		12	Bottom of wash
		12.05						
		11.00	138-30	-23-57	88		19	" " "
		9.85						
		7.00	189-00	-0-02	286		8	" " "
POT #3	0+00	12.72						
		10.00	36-20	0-00	273		12	Top of Ridge
		9.34						
		8.00	32-00	-11-30	130		9	" " " Saddle
		7.55						
		7.00	53-15	-9-02	54		7	" " "
		7.58						
		7.00	237-45	+19-31	53		7	" " "
		4.76						
		2.00	222-25	+22-04	238		4	" " "

Topog. for South line of Sec. 17 T4N R14W

(Cont. from Pg 128)

		10.90						
POT #5	0+00	9.00	179-25	+6-38	190		16	Top. of spur
		7.85						
POT #6	0+00	6.00	264-05	-9-59	181		7	" " "
		7.29						
		6.00	249-50	-16-33	115		7	" " "
		3.12						
		2.00	111-35	0-00	13		3	Y in spur
		6.45						
		5.00	106-35	+14-16	137		6	Top of spur
		9.10						
		6.00	131-40	+17-35	284		8	" " "
POT #7	0+00	10.09						
		6.06	34-10	-8-40	395		6	" " "
		9.31						
		6.00	69-20	+3-38	330		8	Y Main spur ridge and spur
		8.78						
		6.00	75-00	+4-08	299		7	Main spur ridge
		8.12						
		7.00	68-20	-10-00	109		8	" " "
		4.12						
		2.00	252-45	0-00	13		4	" " "
		6.25						
		5.00	260-25	-11-44	217		7	" " "

RETURN TO LOS ANGELES COUNTY SURVEYOR
Do not extend notes this side of this line
Notice: Any person who changes or removes any survey monument or mark or who knowingly destroys the same is guilty of a misdemeanor

[illegible] 8-30-28 Notes by [illegible] Chief [illegible] Brunty F. B. 245 PG. 127

[illegible]	C. S. O. No. 326
Sept 1928	Location Selected CARd (3 lines) Sec [illegible]
B-145 & B-150	Surveyed by C.E. Brunty
D.M. Finley	August 30, 1928
[illegible] 1928	

rock 4"x6" [illegible] high [illegible] 2' North [illegible] of [illegible]

Slope Dist.	Vert. ∠	Deg. E.	Horiz. Dist.
494.25	13°38	82°	480.10
111.03	15°16	83°	107.14
			587.24
462.[illegible]	15°41	84°	445.55
112.1[illegible]	2°59	86°	112.05
			557.60
59.27	10°11	86°	58.36
255.17	23°42	86°	233.71
428.12	12°06	87°	418.72
168.13	14°17	88°	162.[illegible]
			873.77
498.10	36°53	90°	378.52
94.92	2°01	90°	94.89
495.17	7°42	92°	490.82
88.48	34°02	92°	73.31
425.85	15°16	90°	410.94
32.9[illegible]	[illegible]25	88°	32.73
			1501.21
60.03	[illegible]	[illegible]°	58.47
[illegible]	[illegible]	[illegible]	446.26
300.2[illegible]	[illegible]	92°	300.22
[illegible]	[illegible]	92°	[illegible]
140.96	37°05	92°	1[illegible]
27.01	15°31	[illegible]°	[illegible]
			1440.[illegible]
305.35	12°91	94°	295.[illegible]
497.45	[illegible]	106°	4[illegible]
58.5[illegible]	[illegible]	102°	[illegible]
262.[illegible]	[illegible]	[illegible]	[illegible]
117.5[illegible]	[illegible]	87°	[illegible]

19.3[illegible] @ 0°40 @ 96° [illegible]
218.80 @ 12°25 @ 96° [illegible]

183.[illegible] [illegible]

F.B. 245 Pg. 128 Brunty Chief Party Notes by Brunty Date 8-30-26

Topography for South line of Sec. 17 T4N R14W

Note: All drainage is to the North (approx)

Inst. at	Sight on	Stadia	Horiz. ∠	Vert. ∠	Horiz. Dist.	Vert. Dist.	Rod	
POT #1	0+00	8.78 8.00	254-35	-13-25	75		8°	Top ridge
		10.06 8.00	244-00	-17-04	189		4°	" "
		9.15 7.00	88-10	+21-36	187		8°	
POT #2	0+00	8.82 7.00	25-57	+14-13	172		8°	Md of stone 4' high by 3' at base
		8.80 7.00	35-35	+15-04	169		8°	Top spur
		7.44 7.00	10-50	+7-09	44		7°	" "
		7.42 7.00	212-50	+12-02	41		7°	" "
		12.93 12.00	215-00	+4-12	94		12°	" "
25+12.02	0+00	11.13 9.00	197-10	-5-12	212		17°	Bottom of Canyon 30' wide
		11.97 11.00	194-33	-5-33	Presumably a mining claim corner		11°	Md. of stone 4' high by 3' at base contains Tobacco can
		6.05 5.00	308-20	-6-00	105		5°	Shaft full of water Abandoned mine shaft
	(3)	3ft	1-55	Furnace is in ruins				NW Cor of old brick Furnace used as smelter
	(16)	16ft	76-20	5.5' X 13.0 X 2.5' high				SW Cor of abandoned furnace
		3.96 3.00	170-30	-13-16	92		6°	Bottom of canyon 25' wide
		5.94 5.00	308-25	-7-41	94		5°	" " " 15' "
		8.14 [illegible]	0-25	[illegible]	105		[illegible]	" " " 28' "
		[illegible] 7.00	42-40	+2-31	106		8°	" " " 30' "
		6.10 5.00	125-44	+7-19	109		6°	Presumably a mining claim Cor. Md. of stone 3' high by 3' at base
		11.56 10.00	177-00	-6-58	154		11°	bot. of Cñ 20' wide
POT #4	0+00	11.52 10.00	333-10	+1-21	153		11°	Top of spur
	"	7.62 7.00	341-05	-7-31	62		7°	" " "
		9.42 9.00	117-00	+26-28	35		9°	Y top of spur
		7.38 7.00	179-20	-5-06	38		7°	Top of spur
		9.98 9.00	206-50	-15-35	92			" " "
43+24.79	0+00	9.30 8.00	305-25	-29-49	99		9°	Bot. Canyon
		8.61 7.00	339-50	-17-23	147		8°	" "
		10.72 9.00	7-05	-11-20	166		10°	"
		9.95 7.00	16-25	-3-56	295		8°	"
		7.22 6.00	92-50	+4-28	122		7°	Top. spur
		6.18 6.00	258-05	0-00	19		6°	" "
		11.60 9.00	233-15	-17-50	236		10°	Bot. Canyon Wash 25' wide
		9.60 7.00	190-00	-14-11	245		8°	" " " 18' "
		8.40 6.00	170-05	-14-02	227		7°	" " " 10' "
		9.83 7.00	157-10	-10-22	275		8°	" " " 14' "
POT #5	0+00	8.75 7.00	291-50	-23-18	148		8°	Top of spur
		1.35 1.00	136-45	+21-38	31		1°	" " "

Contd on Pg 126

RETURN TO LOS ANGELES COUNTY SURVEYOR
Do not extend notes this side of this line
Note: ANY ADDITIONS OR CHANGES ON THIS SHEET MUST BE MADE OR CIRCLED IN Red. WITH DATE AND NAME OF PERSON MAKING CHANGE

Date 9-6-28 Notes by Brunty Chief Party Brunty F. B. 245 Pg. 129

Plotted by J. D. Price	W. O. No. 325 O. S. O. No.
Date Sept. 1928.	Location Soledad Cn Rd (Long S ½ of W [illegible] 17 T4N [illegible]
Map No. B-145-1 & B-351	Surveyed by C E Brunty
Plotting C'k'd by D. M. Finley	Date Sept. 6, 1928
Date Sept. 1928	Indexed R. C. Johnson

287.04	13°30	99°	279.21		Spur N 40E
496.57	18°45	102°	472.21		
232.12	16°48	102°	222.29		
209.54	15°51	102°	201.65		
108.32	16°27	102°	103.92		
267.[illegible]	[illegible]	102°	252.55		
335.49	13°38	102°	326.15	-150	Edge of [illegible]
439.79	1°43	100°	439.74		
255.00	1°07	98°	255.04		
			2552.76		



Note: ANY ADDITIONS OR CHANGES ON THIS SHEET MUST BE MADE OR CIRCLED IN Red. WITH DATE AND NAME OF PERSON MAKING CHANGE.

LS 74 - 2

RETURN TO LOS ANGELES COUNTY SURVEYOR

Do not extend notes this side of this line

F.B. 245 Pg. 130 Brunty Chief Party Notes by Brunty Date 9-7-28

257.13	15°36	96°	247.74
385.62	20°40	94°	267.32
381.99	9°34	94°	381.37 B 896.43
119.19	1°51	94°	119.17
			1015.60 a
160.72	10°18	94°	158.18 + 140' Gulch 10' W Course N 7°30' W
386.74	4°26	96°	385.71
			543.89 b
361.60	0°00	96°	361.72 c
99.30	6°31	96°	98.69 d



RETURN TO
LOS ANGELES COUNTY SURVEYOR
Do not extend notes this side of this line

Note: ANY ADDITIONS OR CHANGES ON THIS SHEET MUST BE MADE OR CIRCLED IN Red. WITH DATE AND NAME OF PERSON MAKING CHANGE.

Date 9-7-28 Notes by Brunty Chief Party Brunty F. B. 245 Pg. 31

Platted by J. D. Price
Date Sept. 1928
Map No. B-145-1x B-35
Plotting C/k'd by D.M. Finley
Date Sept. 1928.

W. O. No. 325 D. S. O. No.
Location Soledad Ch. Rd. (along S line of Sec 18 T4N R14W)
Surveyed by C.E. Brunty
Date Sept. 7 1928
Indexed A. C. Johnson

Topog. for South line of Sec. 18 T. 4 N. R. 14 W.

Inst at	Sight on	Stadia	Horiz ∠	Vert ∠	Horiz. Dist.	Vert. Dist.	Rod	Remarks
POT #7	0+00	3.43 3.00	104-10	-18-19	129		9	Head of draw
		9.97 7.00	101-30	-2-52	257		8	Spur
		10.05 7.00	131-20	-12-28	292		9	"
		11.23 8.00 ½	143-25	-21-18	107 -214?		11	draw
6+89.28	0+00	6.28 6.00	327-30	+17-19	63		6	Y in spur
		9.15 7.00	224-15	-12-54	205		8	spur
		8.45 6.00	211-45	-13-38	327		7	Spur
		8.80 7.00	189-40	-24-05	151		8	Head of draw
		8.90 7.00	157-50	-17-34	174		8	Spur
		9.83 7.00	181-05	-19-44	252		8	"
66+87.97	0+00	10.90 6.00	20-30	+1-08	491		8	Y draw
		10.85 6.00	22-20	+1-34	485		8	Base of spur
		"	25-32	"	485 ?		8	Draw
		10.45 6.00	30-40	+3-59	443		8	spur
		8.90 6.00	19-05	-0-53	291		8	"
		9.05 6.00	32-40	-2-01	306		8	Bottom Cr
		5.30 6.00	8-10	-9-57	225		7	Y Cr and draw
		8.25 6.00	356-20	-11-30	218		7	" " "
		9.19 8.00	343-20	-17-22	160		9	Bot. Cr
		6.12 5.00	61-30	+15-25	105		6	Broad spur
		5.23 4.00	241-15	-4-21	123		5	" "
POT #9	0+00	6.20 3.00	77-20	+12-27	306		5	Y Main spur and spur
		4.10 3.00	65-30	+11-51	106		4	spur
		8.65 7.00	256-30	-10-23	160		8	"
		8.70 8.00	244-30	-10-42	69		8	"
		5.31 6.00	123-40	+6-04	229		7	Main spur + Cr
		9.40 7.00	157-00	+2-43	240		8	" " "
POT #10	0+00	9.92 7.00	65-20	+12-19	89		4	" " "

Notes ANY ADDITIONS OR CHANGES ON THIS SHEET MUST BE MADE OR CIRCLED IN Red. WITH DATE AND NAME OF PERSON MAKING CHANGE.

Do not extend notes this side of this line

RETURN TO LOS ANGELES COUNTY SURVEYOR

F.B 245 Pg 132 Brunty Chief Party Taken by Brunty Date 9-8-28

Cor. to Secs. 9, 10, 15 & 16 T 4N R 14W Pipe & BC in concrete

Slope Dist	Vert. Δ	Deg. Δ	Horiz Dist
121.11	2°48	2°37	112.87
169.15	1°09	2°46	164.16
408.64	10°55	2°46	401.37
			565.53
501.75	18°14	2°49	476.69
62.86	2°30	2°49	52.86
103.18	2°41	2°00	93.01
			622.56
17.22	0°00	90°	17.22
500.00	24°20	2°00	455.71
50.55	1°12	2°00	49.02
			504.73

See FB-85-pg 67 & 135 this book

2667.49

1x2 POT on spur BI

18+22.91 1/4 Cor Fd. 2" IP + BC 1/4 Sect in concrete marked as shown

COUNTY SURVEYORS TAN SEC 16 SEC 15 R 14 W 1/4 Cor. MONUMENT

179°-25'-00

178-45-00
352-19-30
178-04-52½

304.72

Note - In my opinion, it would be impossible to run a line in a northerly direction from the W.C. Secs 15, 16, 21 & 22 T 4N R 14 W that would coincide with the Topographic calls given by Louis N. Cutting, 1896 (C.E. Notes that indexed as Lot) C.E. Brunt 9-8-28

178-53-00
355-32-00
178-53-00

Descend 13+18.18
POT #4 Set 1x2 Top of spur Bears N 69° W

17.22

13+90.96
POT #3 Set 1x2 Top of spur Bears N 69° W

Note - Pluses on this page are calculated along the transit line and not on a straight line between Point and the 1/4 Sec. Cor.

1804.02 628.58

Ascend 9+78± Gulch Course W

Adopted Sec. Line

Descend 6+78.90
POT #2 Set 1x2 Top of spur Bears S 55° W

585.53

Ascend 4+12± Gulch Course W

89°-33'-45"

Descend
POT #1 on small spur
1+12.87

112.87

Adopted Sec. Cor

4"x4" Iron Post

E 1/4 Sec Cor 5088.69

5022.69 143°-35'-30"

Pg 185 Found Iron from West

(6600)

90-44-30
2 57 30
90-44-22½
1139.90 from West of 00 of the North

POT #9 Bears 37.28 E 201.70

POT #10 Set 1x2 See Pg 185 Ash tree 30" + beans S E

POT #8 [illegible] 78+80.38

RETURN TO LOS ANGELES COUNTY SURVEYOR

Do not extend notes this side of this line

Notice ANY ADDITIONS OR CHANGES ON THIS SHEET MUST BE MADE OR CIRCLED IN Red. WITH DATE AND NAME OF PERSON MAKING CHANGE.

Date 9-8-28 Notes by Brunty Chief Party Brunty F. B 245 PG 133

Plotted by J. D. Price	W. O. No. 325 D. S. O. No.
Date 9-19-28	Location Soledad Cr. Rd. (S½E line Sec 15 T4NR14W)
Map No. B-145-1 & B-351	Surveyed by C E Brunty
Plotting Ck'd by D. M. Finley	Date Sept. 8, 1928
Date Sept. 1928	Indexed A. C. Johnson

Topography around present location of ¼ Cor. Secs. 15+16 T4NR14W

Inst at	Sight on	Stadia	Horiz ∠	Vert ∠	Horiz Dist	Vert. Dist.	Rod	Remarks
¼ Cor Sec 15+16	Pot #4	5.52 4.00	353-15	+18-09	138		5°	spur
		7.84 9.00	3-45	+18-19	77		9°	"
		7.61 7.00	102-00	+16-14	57		7°	"
		10.88 9.00	142-10	-5-54	187		10°	"
		5.75 4.00	317-50	+2-15	176		5°	draw "A"
		4.05 2.00	285-35	+12-30	196		3°	spur "A"
		4.85 2.00	266-45	+3-57	284		4°	draw "B"
		5.84 3.00	222-50	+8-00	277		4°	Spur "B"
		7.58 6.00	206-10	-27-12	126		7°	Fork of draws "A" + "B" and base of spur "A"
		9.90 7.00	173-50	-20-09	256		8°	pot. draw base spur "B"
		11.62 5.00	178-04-50	-7-04	653		8°	POT #1
#1	¼ Cor Secs 15+16	6.48 4.00	299-40	+30-22	186		5°	Spur
		7.98 7.00	118-05	-18-57	88		7°	"
		11.85 8.00	71-50	-32-35	275		10°	pot. draw

Note: ANY ADDITIONS OR CHANGES ON THIS SHEET MUST BE MADE OR CIRCLED IN Red. WITH DATE AND NAME OF PERSON MAKING CHANGE.

RETURN TO LOS ANGELES COUNTY SURVEYOR

Do not extend notes this side of this line

F.B. 245 PG. 134 Braden Chief Party Notes by Holmes Date 11/3-28

Copied from notes by Braden; surveyed 11-28 Holmes.

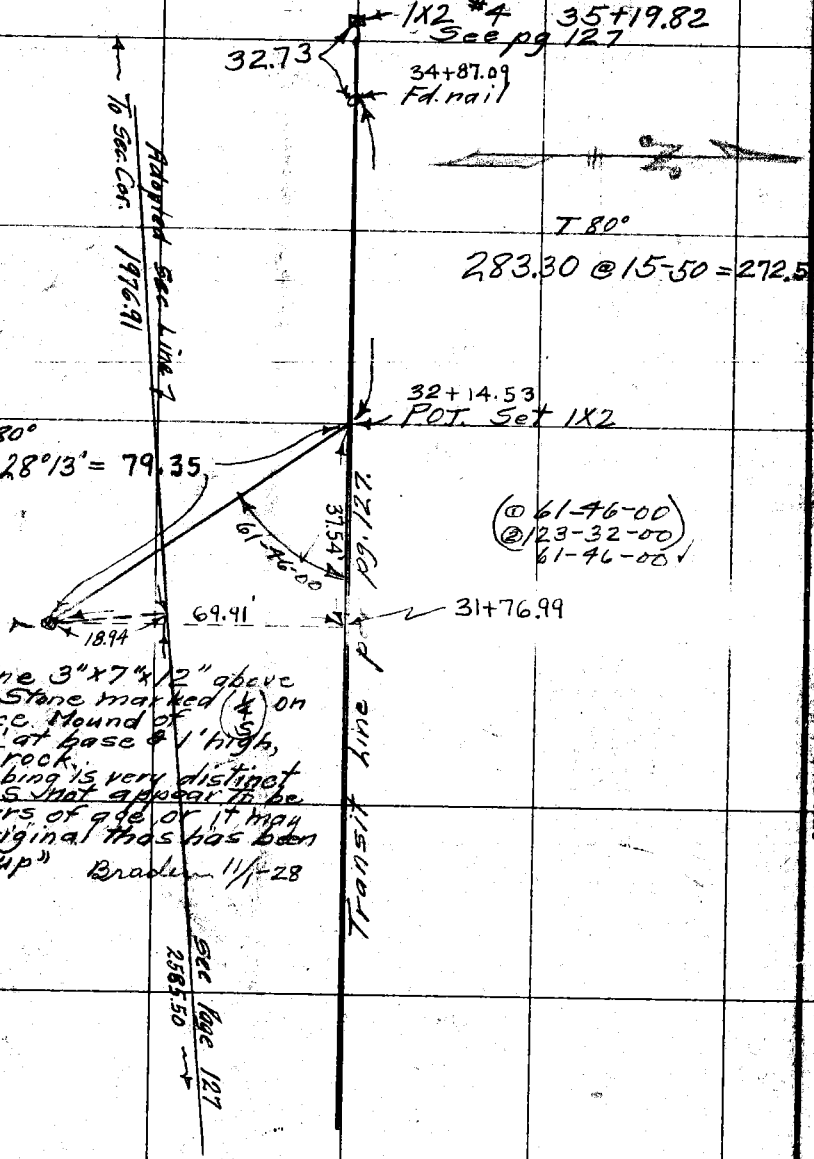

Fd. stone 3"x7"x12" above ground. Stone marked (¼ S) on north face. Mound of rock, 1½ at base & 1' high, north of rock. The scribing is very distinct and does not appear to be over 10 yrs of age or it may be an original mas has been "touched up" Braden 11/1-28

RETURN TO LOS ANGELES COUNTY SURVEYOR

Do not extend notes this side of this line

Notes: ANY ADDITIONS OR CHANGES ON THIS SHEET MUST BE MADE OR CIRCLED IN RED WITH DATE AND NAME OF PERSON MAKING CHANGE.

Date 9-18-28 Notes by Brunty Chief Party Brunty F. B 245 Pg. 135

Plotted by J. D. Price	W. O. No. 325 D. S. O. No.
Date Sept. 1928	Location Soledad Cr Rd. N½ of line between Secs 15 & 16 T4N R14W
Map No. B-145-1 & B-351	Surveyed by C E Brunty
Plotted by D. M. Finley	Date Sept. 18, 1928
Date Sept. 1928	Indexed A. C. Johnson

Slope Dist.	Vert. ∠	Deg. F	Horiz. Dist.
417.71	0°56	82°	417.75
254.74	20°21	84°	238.90
			656.65
314.25	27°21	84°	279.19
499.48	25°32	84°	450.81 edge of flat
~~[illegible]~~	~~[illegible]~~	~~[illegible]~~	~~[illegible]~~ (44.34 @ 0+00)
273.29	8°26	86°	270.34
206.40	15°17	86°	199.15
177.63	7°33	86°	177.50
113.00	2°18	94°	112.95
94.60	19°44	94°	89.07
370.32	7°29	98°	367.29
			~~[illegible]~~
			2010.44

TO 22-28 W E Braden



Note - Searched shaded area for signs of another corner, but found no signs

Fd 2" IP + BC in concrete [illegible] as shown. Since my last [illegible] to this cor. the rocks have [illegible] gathered and built into a md. 4' high by 5' at base. Fd 2x4" x 18" [illegible] correctly for this cor.

T4N
9 10
R14W
16 15

(2447.29)

Descend POT #1 Fd 1x2 Top of spur

656.85

¼ Cor Secs 15 & 16 T[illegible]

Cont from pg. 132

Note: ANY ADDITIONS OR CHANGES ON THIS SHEET MUST BE MADE OR CIRCLED IN Red. WITH DATE AND NAME OF PERSON MAKING CHANGE.

Do not extend notes this side of this line

RETURN TO LOS ANGELES COUNTY SURVEYOR

WS 79 B-2

F. B. 245 Pg. 136 — Party: Chief Hanes, Styles by B. Rodgers — Date: 8-22

Left Sta.	Right Sta.	Azimuth	Horiz	Vert	Dist	Rod Readings	Remarks
8	0+00	10.16					
		8.00	294-09	+0-12	217	9.0	E Tr Rd to Ravenna
		5.94					
		4.00	303-10	-0-28	145	5.0	" " " " "
		6.85					
		6.00	318-45	-0-04	89	6.0	" " " " "
		4.85					
		4.00	36-10	+4-18	85	4.0	" " " " "
		5.61					
		4.00	25-30	+6-43	160	5.0	" " " " "
		6.06					
		4.00	73-10	+8-00	203	5.0	Top of Bluff
		5.46					
		4.00	32-00	+16-41	130	5.0	" " "
		4.95					
		3.00	0-45	+14-31	184	4.0	" " "
		3.65					
		2.00	329-00	+18-58	149	3.0	" " "
		6.26					
		4.00	311-15	+12-13	217	5.0	" " "
		10.56					
		8.00	278-50	-0-41	256	9.0	& Sdedad Cr W a s h
		10.35					
		9.00	257-35	-1-21	135	10.0	" " " "
		8.32					
		7.00	217-30	-3-04	132	8.0	" " " "
		7.12					
		5.00	179-20	-2-12	212	6.0	" " " "
		9.84					
		7.00	148-05	-1-51	284	8.0	" " " "
		6.05					
		2.00	153-20	+0-58	406	4.0	Top of bluff edge of Mesa
		5.43					
		3.00	179-40	+2-38	340	4.0	" " " " "
		5.00					
		3.00	207-20	+2-36	395	4.0	" " " " "
		7.60					
		4.00	262-50	+0-58	461	6.0	& SPRR
		6.10					
		3.00	261-40	+0-42	311	4.0	" "
		3.60					
		2.00	264-05	0-00	161	2.0	" " Center of bridge 100 Ahead
		4.08					
		4.00	180-00	"	9	4.0	" "
		5.50					
		4.00	103-40	-0-28	151	5.0	" "
		6.45					
		4.00	106-50	-0-35	246	5.0	

RETURN TO [illegible] COUNTY SURVEYOR [illegible] to the right hand notes [illegible] side of the line.

ANY ADDITIONS OR CORRECTIONS MUST BE MADE BY THE COUNTY SURVEYOR OR UNDER HIS DIRECTION AND NOTE OF SAME MADE ON THE RECORDS

Date 9-19-28 Notes by Brunty Chief Party Brunty F. B. 245 PG. 137

Platted by J D Price	W. O. No. 325 O. S. O. No.
Date Sept. 1928	Location Soledad Cn Rd W½ of S line of Sec 18 T4N R14W
Map No. B-145-1 & B-351	Surveyed by C E Brunty
Platting Ch'kd by D M Finley	Date Sept. 19, 1928
Date Sept. 1928	Indexed A. O. Johnson

Note—This description is ~~almost~~ a duplicate of the same given by [illegible] in his government notes in 1896.

Fd 4" Square hollow iron post filled with concrete 2' above ground. Post marked in raised letters as follows "R14W S24" "S13" "T4N S18" "R14W S19 S Cor P937"

Fd washed rock 17"×11"×18" above ground, 1ft west of iron post, rock scribed on west face "WPL 7968"

From the iron post a trace of an old rock mound bears West 11650 ft. on the edge of SPRR fill

Slope Dist.	Vert. L	Deg. F	Horiz. Dist.
105.71	15°10	90°	102.06
466.47	18°29	93°	443.39
356.22	7°59	95°	352.89
			898.34
311.38	2°22	96°	311.21
440.30	0°50	96°	440.39
			751.60
317.67	8°37	96°	314.18
495.88	4°04	98°	494.80
5.85	0°00	98°	5.85
			814.83
229.62	14°23	98°	222.50
498.26	12°59	98°	485.85
			708.35
314.65	1°03	100°	314.71
94.50	6°10	97°	93.98
136.21	1°25	96°	136.21
496.43	12°34	102°	484.71
37.60	25°06	102°	34.06
37.21	5°16	102°	37.06
			555.83
67.30	10°46	62°	65.76
34.31	29°54	62°	29.74
			115.50

LS 79-4

Cont from pg 130

Notes: Any additions or changes on this sheet must be made or circled in Red with date and name of person making change.

Do not extend notes this side of this line

RETURN TO LOS ANGELES COUNTY SURVEYOR

F.B. 295 Pg. 138 Brunty Chief Party Notes by Livingston and Brunty Date 9-19-28

Topography calls for the West ½ of the south line of Sec 18 T4N R14W

Inst. at	Sight on	Stadia	Horiz. ∠	Vert. ∠	Horiz. Dist.	Vert. Dist.	Rod.	Remarks
A	0+00	5.15 4.00	115-25	-18-36	104'		5°	bot. of canyon
		6.30 4.00	101-00	-15-03	216		5°	" " "
		8.12 7.00	180-00	-23-57	94		8°	" " "
POT #11	0+00	5.12 4.00	96-40	+23-16	95		5°	Top of spur
		5.75 4.00	108-40	+22-27	150		5°	" " "
		9.20 8.00	32-25	-25-26	99		9°	Bottom of canyon
		9.36 8.00	0-00	-32-51	115		9°	" " "
B	0+00	1.81 1.00	60-55	+10-40	79		1°	Top of spur
		4.64 3.00	78-25	+10-39	159		4°	" " "
POT 14	0+00	7.97 7.00	313-05	+3-41	97		7°	Bottom of canyon
		11.65 10.00	7-10	+6-06	164		11°	" " "
		12.94 11.00	46-20	+7-17	143		12°	" " "
		5.62 4.00	83-35	+22-28	138		5°	Top of small spur
		4.12 3.00	107-40	+22-34	97		4°	" " "
		5.69 5.00	173-25	-0-37	70		4°	Base of small spur
POT #16	0+00	5.98 3.00	152-55	-1-12	209		5°	℄ SPRR Tracks
		6.20 5.00	152-55	-0-51	121		6°	" " "
		9.46 8.00	165-45	-5-29	145		9°	Traces of old rock md edge of RR fill

RETURN TO LOS ANGELES COUNTY SURVEYOR

Do not extend notes this side of this line

Note: ANY ADDITIONS OR CHANGES ON THIS SHEET MUST BE MADE OR CIRCLED IN Red. WITH DATE AND NAME OF PERSON MAKING CHARGE.

Date 9-21-28 Notes by Brunty Chief Party Brunty F. B 245 Pg. 139

Plotted by J. D. Price	W. O. No. 325 D. S. O. No.
Date Sept. 1928	Location Soledad Cn Rd
Map No. B-14-5-1 & B-351	Surveyed by C. E. Brunty
Plotting Ck'd by D. M. Finley	Date Sept. 21, 1928
Date Sept. 1928	Indexed A. C. Johnson



Note - Producing from the Cor. to Secs 8, 5, 16 & 17 T4NR14W, line South, I find the South 1/2 mile to be in error. The error is hereby shown. After measuring the error, these points were all moved west onto line. CEBrunty 9-21-28

Slope Dist	Vert ∠	Deg F	Horiz Dist
10.34	0°00	96°	10.34
310.80	12°25	96°	303.63

Note: ANY ADDITIONS OR CHANGES ON THIS SHEET MUST BE MADE OR CIRCLED IN Red. WITH DATE AND NAME OF PERSON MAKING CHANGE.

RETURN TO LOS ANGELES COUNTY SURVEYOR

Do not extend notes this side of this line

F.B. 245 Pg. 140 Chief Party Notes by Date

RETURN TO

LOS ANGELES COUNTY SURVEYOR

Do not extend notes this side of this line

Note: ANY ADDITIONS OR CHANGES ON THIS SHEET MUST BE MADE ON CIRCLED IN Red WITH DATE AND NAME OF PERSON MAKING CHANGE.

Notes Ck'd by J.D. Price	Survey of Soledad Cyn Road
Map No. Sept. 1928	W. O. 325 Tape No. St'd °F.
Office Work B145-1 & B 351	Surveyed by C.E. Brunty
Checked D.M. Finley	Notes Date Mar. 8, 1929
Date Sept. 1928	Indexed

F.B. 245 PG. 141

TIE TO GRANITE STONE

FOUND AT CORNER TO

SECS 18|17 / 19|20

T4NR14W.

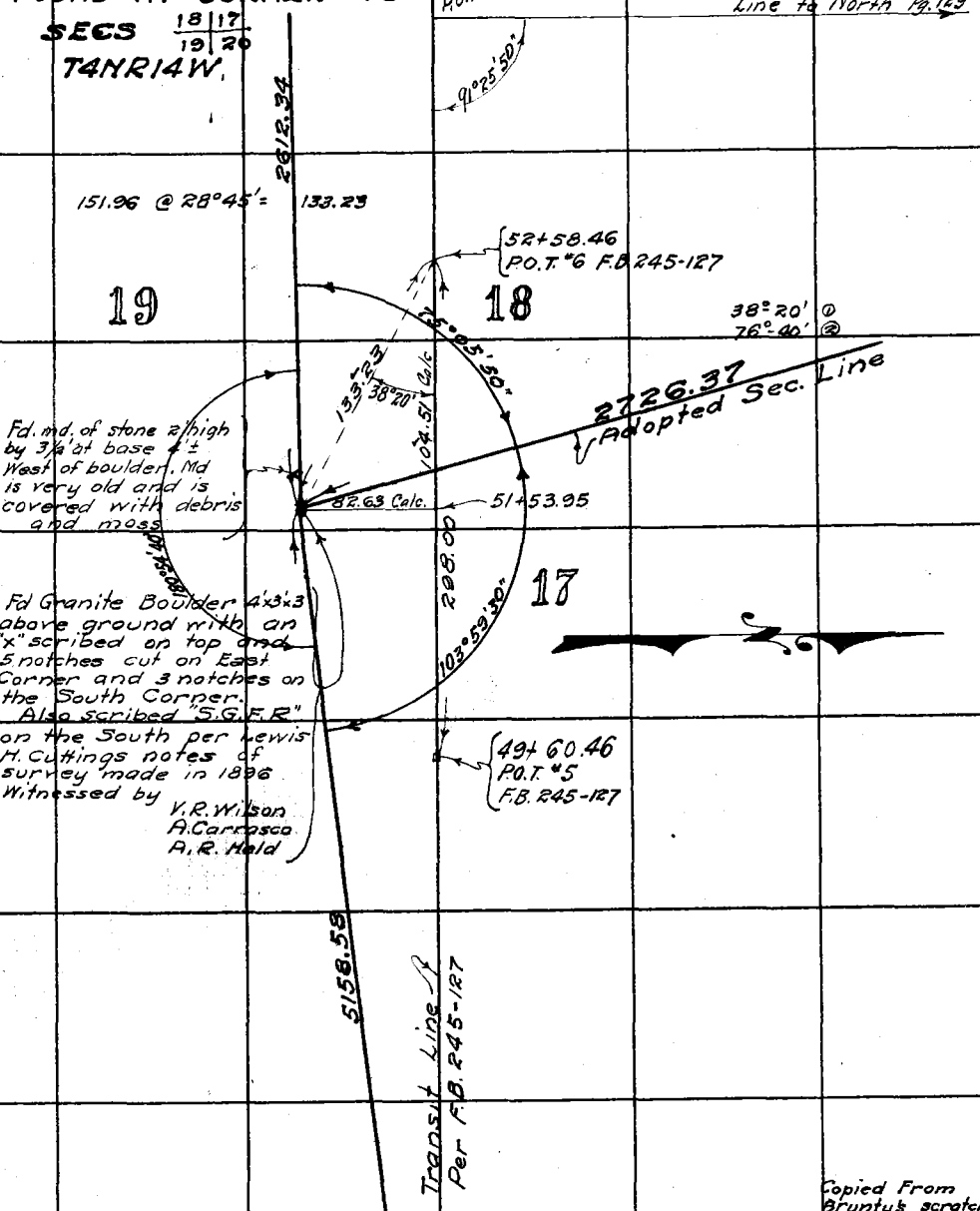

Copied From Brunty's scratch notes by A.C. Johnson.

Note: ANY ADDITIONS OR CHANGES ON THIS SHEET MUST BE MADE OR CIRCLED IN Red Ink. WITH DATE AND NAME OF PERSON MAKING CHANGE.

RETURN TO
LOS ANGELES COUNTY SURVEYOR
700 HALL OF RECORDS

Do not extend notes this side of this line

FORM 247 10M 5-31

RETURN TO

LOS ANGELES COUNTY SURVEYOR

700 HALL OF RECORDS

Do not extend notes outside of this line

Note: ANY ADDITIONS OR CHANGES ON THIS SHEET MUST BE MADE OR CIRCLED IN Red Ink, WITH DATE AND NAME OF PERSON MAKING CHANGE.

F.B. _____ PG. _____