Date _____ Notes by _____ Chief Party _____ F.B. _____ Pg _____

Platted by	W. O. No. _____ S. O. No. _____
Date	Location
Map No.	Surveyed by
Platting C'k'd by	Date
Date	Indexed

Note: ANY ADDITIONS OR CHANGES ON THIS SHEET MUST BE MADE OR CIRCLED IN Red. WITH DATE AND NAME OF PERSON MAKING CHANGE.

Do not extend notes this side of this line

RETURN TO
LOS ANGELES COUNTY SURVEYOR

F.B. 246 Pg. INDEX Chief Party Notes by Date

F.B.No. 246

PAGES: Index, 1, 2, 3, 4A, 4B, 4C, 4D, 5, 6, 7, 8, 8A, 8B, 8C, 8D, 9, 10, 11, 12, 12A, 12B, 13A, 13, 14, 15, 16, 16A, 16B, 16C, 16D, 16E, 16F, 17, 18, 19, 20, 20A, 20B, 21, 22, 22A, 22B, 23, 24, 24A, 24B, 25, 26, 26A, 26B, 27, 28, 29, 30, 31, 32, 32A, 32B, 33, 34, 35, 36, 37, 38, 38A to 38F incl., 39 to 44 incl., 44A, 44B, 45, 46, 46A, 46B, 47 to 76 incl., 76A, 76B, 77 to 84 incl.,
Pages 85 to 98 inclusive are omitted.
99 to 123 inclusive.

RETURN TO LOS ANGELES COUNTY SURVEYOR

Do not write notes this side of this line

Note: ANY ADDITIONS OR CHANGES ON THIS SHEET MUST BE MADE OR CIRCLED IN Red. WITH DATE AND NAME OF PERSON MAKING CHANGE.

F. B. 246 Pg. 1

Platted by	W. O. No. 4034 D. S. O. No.
Date	Location Coal Canon Rd.
Map No.	Surveyed by Stites, Dep.
Platting C'k'd by	Date Nov. 1, 1926
Date	Indexed

COAL CANYON ROAD

From: 0+00 - Intersection with Coast Highway

Started [illegible]
Finished [illegible]

Right of Way = 60'
Construction 30'

H. I. Stites	Ch. Party
L. O. Wilcoxon	⊼ man
H. F. Graber	Hd. Ch.
H. Naumann	Rr. Ch.
J. R. Pleas	Ex. man

W. O. # 4034

W. O. changed to W. O. 4116 for County Surveyor's Work
" " 4117 " Road Department "

Platted by RODGERS	W. O. No. 4034 D. S. O. No.
Date	Location Coal Canon Rd
Map No.	Surveyed by Stiles, Dep.
Platting C'k'd by HOWARD	Date Jan, 1927.
Date	Indexed.

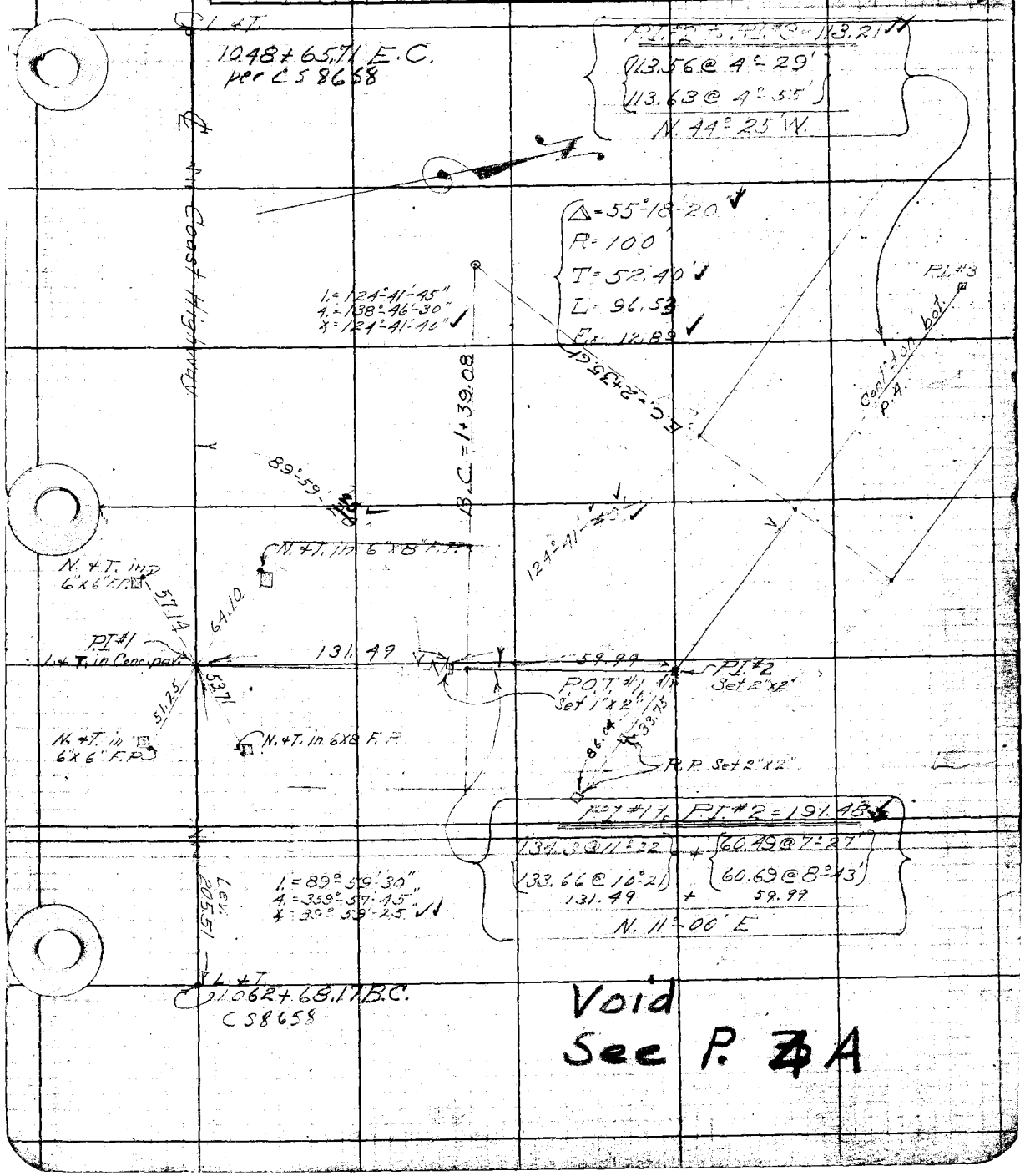

Void
See P. 4A


P.I. #4 to P.I. #5 - 320.33
193.66 @ 3°-41'
193.72 @ 4°-00'
193.25
127.64 @ 5°-18'
127.43 @ 4°-14'
127.09
N. 42°-40' W.
Cont'd on p. 5.
R.P. Set 2"x2" on top
45.20
P.I. #4 Set 2"x2"
Δ = 40°-56'-35"
R = 100'
T = 37.33
L = 71.46
Ex = 6.74
E.C. 4+12.02
1 = 139°-03'-30"
4 = 196°-13'-30"
5 = 139°-03'-25"
139°-03'-25"
40.98
R.P. Set 2"x2" on top
P.C. 3+40.56
P.C. 3+29.35
1 = 140°-38'-45"
4 = 202°-34'-00"
4 = 140°-38'-30"
140°-38'-30"
B.C. 2+60.66
P.I. #3 Set 2"x2"
P.I. #3 to P.I. #4 - 84.30
Level
N. 83°-40' W.
Cont'd from top p. 4
Δ = 39°-21'-30"
R = 100
T = 35.76
L = 68.69
Ex 6.20
Void See P. 4B

Date 1-25-28 Notes by W. Chief Party Wilcoxon F.B. 246 Pg. 4A

Platted by RODGERS	W. O. No. 4116 D. S. O. No.
Date	Location Coal Canyon Rd.
Map No.	Surveyed by L. O. Wilcoxon
Platting C'k'd by HOWARD	Date 1-25-28
Date	Indexed

NOTE: ANY ADDITION OR CHANGES ON THIS SHEET MUST BE MADE OR CIRCLED IN RED, WITH DATE AND NAME OF PERSON MAKING CHANGE.

DO NOT EXTEND NOTES THIS SIDE OF THIS LINE

RETURN TO LOS ANGELES COUNTY SURVEYOR

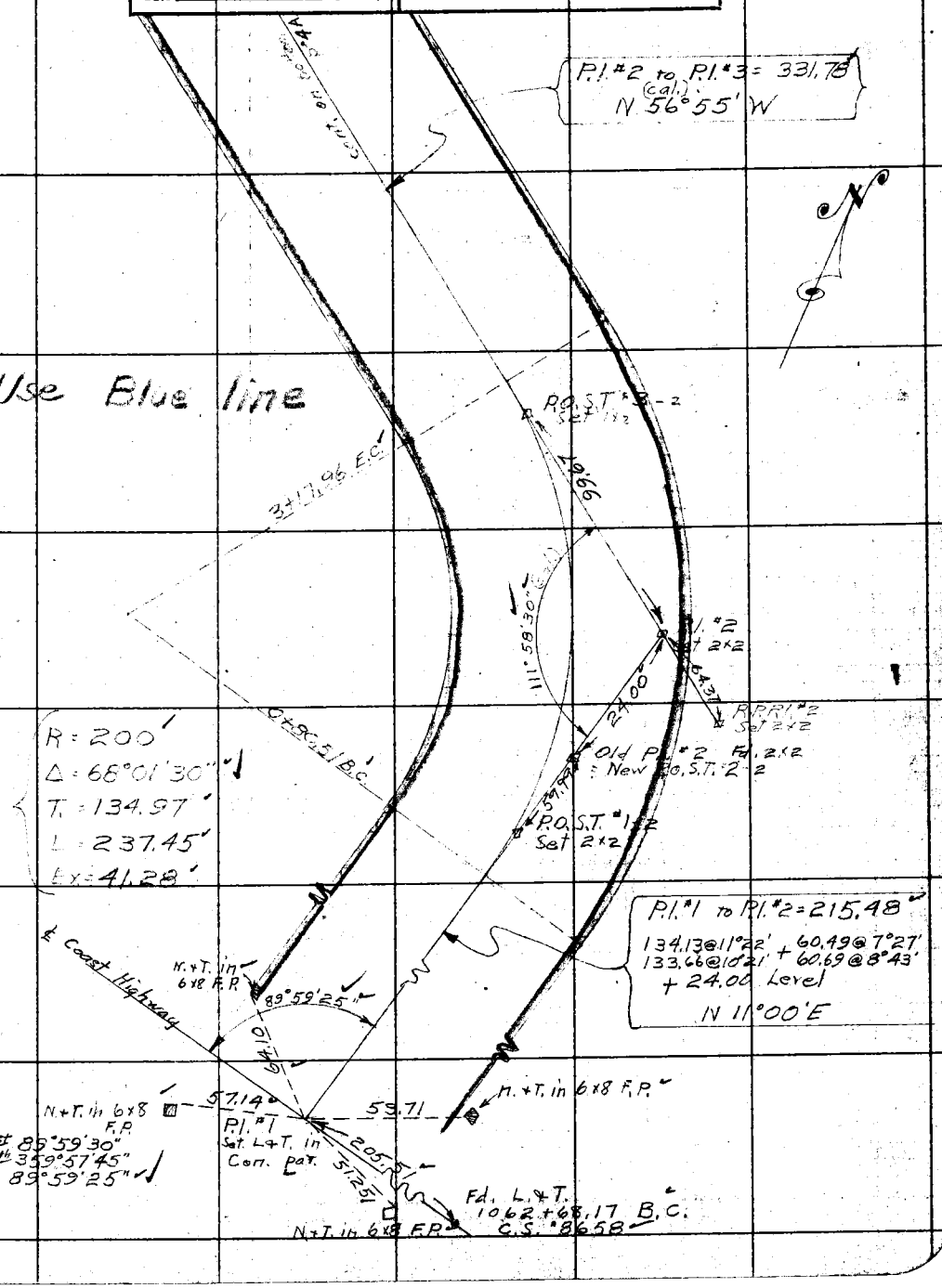

F.B. 246 Pg. ~~4A~~ 4B Wilcoxon Chief Party Notes by W Date 1-25-28

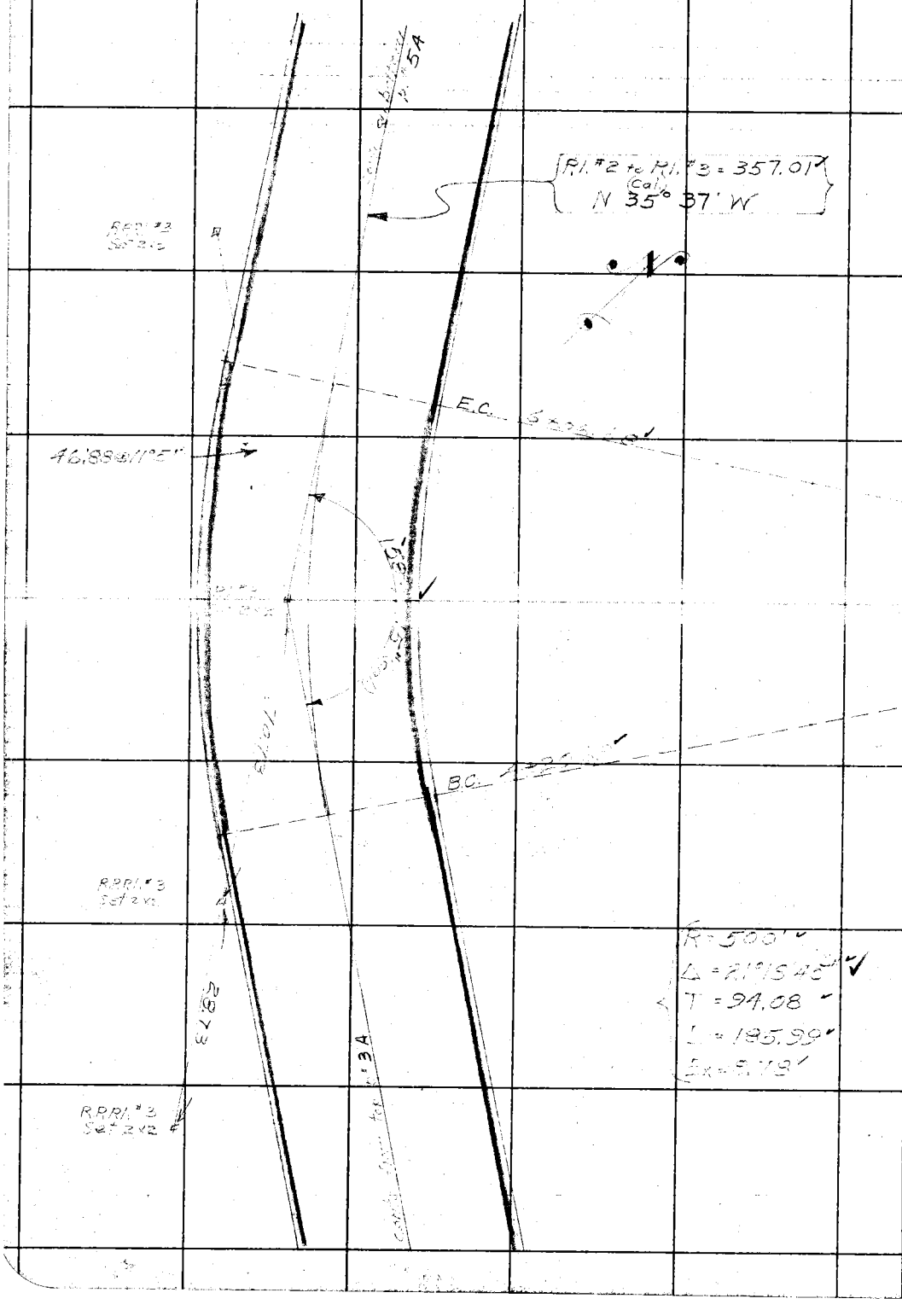

RETURN TO
LOS ANGELES COUNTY SURVEYOR

DO NOT EXTEND NOTES THIS SIDE OF THIS LINE

NOTE: ANY ADDITION OR CHANGES ON THIS SHEET MUST BE MADE OR CIRCLED IN RED. WITH DATE AND NAME OF PERSON MAKING CHANGE.

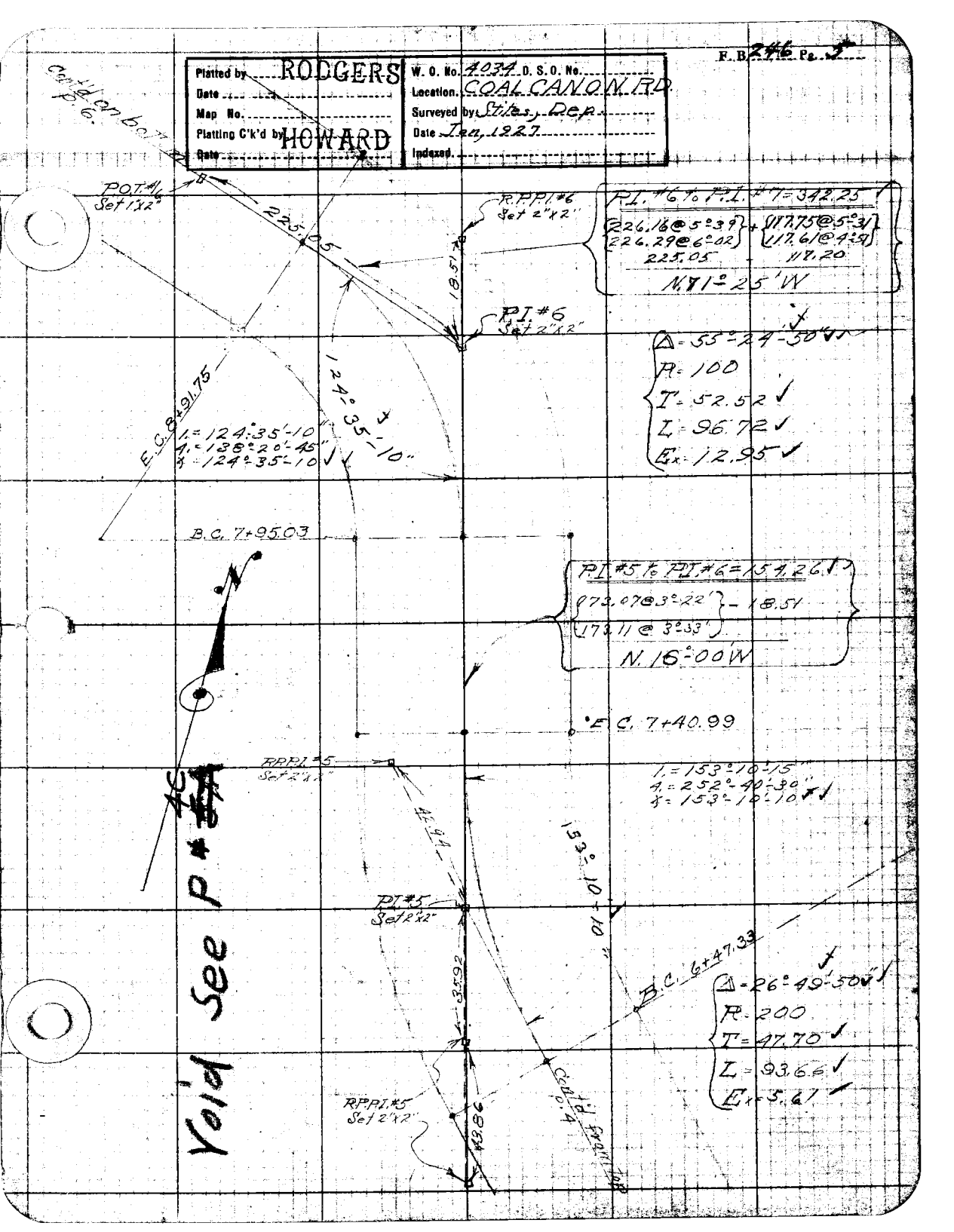
F.B. 246 Pg. 5
Platted by RODGERS
Date
Map No.
Platting C'k'd by HOWARD
Date
W. O. No. 4034 D. S. O. No.
Location. COAL CANON RD.
Surveyed by Stiles, Dep.
Date Jan, 1927
Indexed.
Cont'd on bottom p. 6.
P.O.T. #6 Set 1"x2"
225.05
R.P.P.I. #6 Set 2"x2"
18.51
P.I. #6 Set 2"x2"
P.I. #6 to P.I. #7 = 342.25
226.16 @ 5°-39
226.29 @ 6°-02
225.05
117.75 @ 5°-31
117.61 @ 4°-51
117.20
N. 71°-25' W
Δ = 55°-24'-50"
R = 100
T = 52.52
L = 96.72
Ex = 12.95
E.C. 8+91.75
124°-35'-10"
1. = 124°-35'-10"
4. = 138°-20'-45"
∡ = 124°-35'-10
B.C. 7+95.03
P.I. #5 to P.I. #6 = 154.26
173.07 @ 3°-22'
173.11 @ 3°-33'
- 18.51
N. 16°-00' W
E.C. 7+40.99
R.P.P.I. #5 Set 2"x2"
1. = 153°-10'-15"
4. = 252°-40'-30"
∡ = 153°-10'-10
42.94
153°-10'-10"
P.I. #5 Set 2"x2"
35.92
B.C. 6+47.33
Δ = 26°-49'-50"
R = 200
T = 47.70
L = 93.66
Ex = 5.61
Cont'd from top p. 4
R.P.P.I. #5 Set 2"x2"
43.86
Void See P # 4C

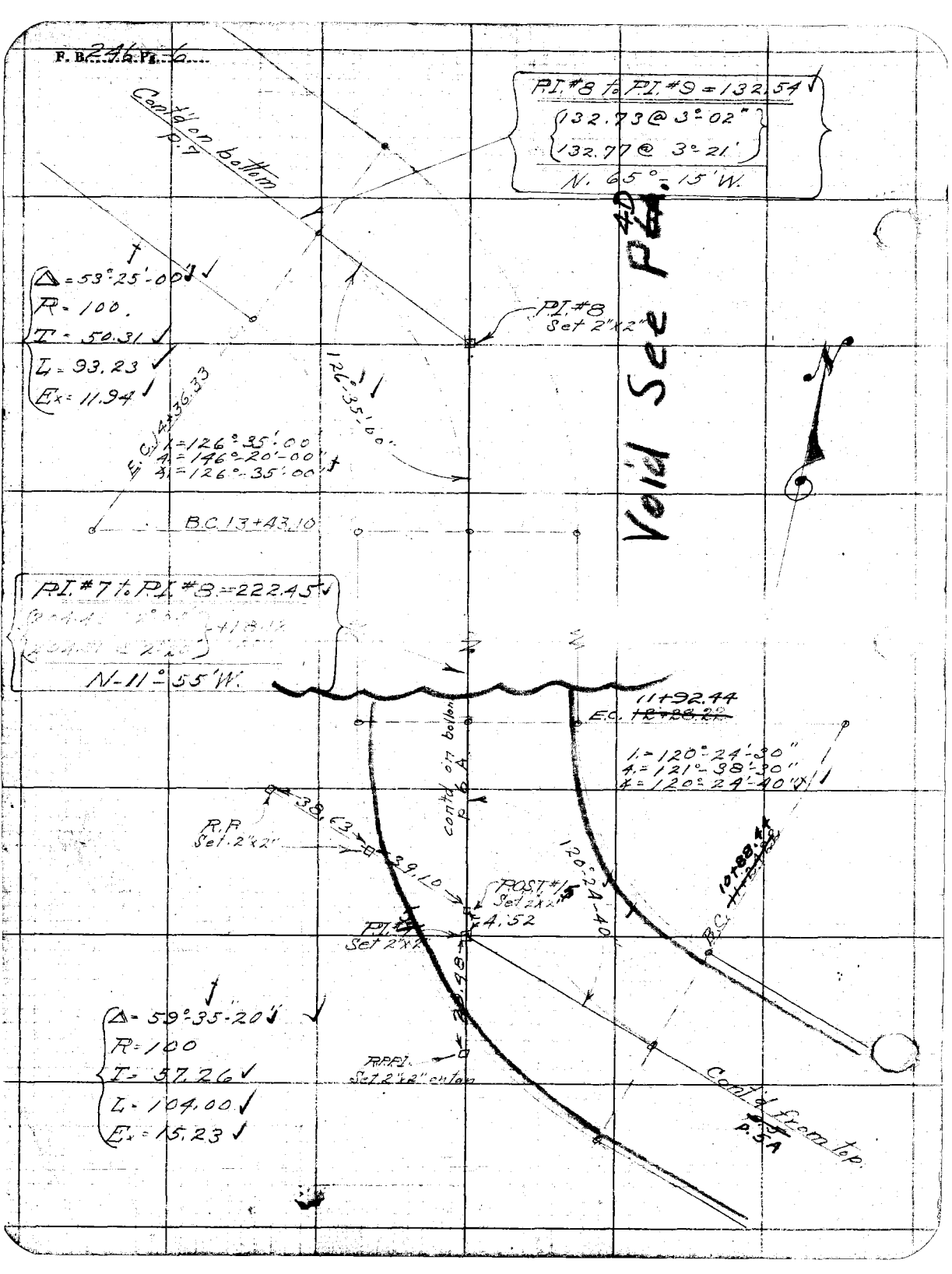
F. B. 246 Pg. 6
Cont'd on bottom p. 7
P.I. #8 to P.I. #9 = 132.54
132.73 @ 3°-02"
132.77 @ 3°-21'
N. 65°-15' W.
Void See P. 4D
Δ = 53°-25'-00"
R = 100.
T = 50.31
L = 93.23
Ex = 11.94
P.I. #8 Set 2"x2"
126°-35'-00"
E.C. 14+36.33
1 = 126°-35'-00"
4 = 146°-20'-00"
4 = 126°-35'-00"
B.C. 13+43.10
P.I. #7 to P.I. #8 = 222.45
N-11°-55' W.
11+92.44
E.C.
1 = 120°-24'-30"
4 = 121°-38'-30"
4 = 120°-24'-40"
Cont'd on bottom p. 6A
R.P. Set 2"x2"
38.63
39.10
POST #15 Set 2"x2"
4.52
P.I. Set 2"x2"
120°-24'-40"
10+88.44
B.C.
Δ = 59°-35'-20"
R = 100
T = 57.26
L = 104.00
Ex = 15.23
R.P.P.I. Set 2"x2" on top
Cont'd from top p. 5A

Date 1-25-28 Notes by W Chief Party Wilcoxon F.B. 246 PG. 4C

Platted by RODGERS	W. O. No. 4116 D. S. O. No.
Date	Location Coal Canyon Rd.
Map No.	Surveyed by L. O. Wilcoxon
Platting C'k'd by HOWARD	Date 1-25-28
Date	Indexed

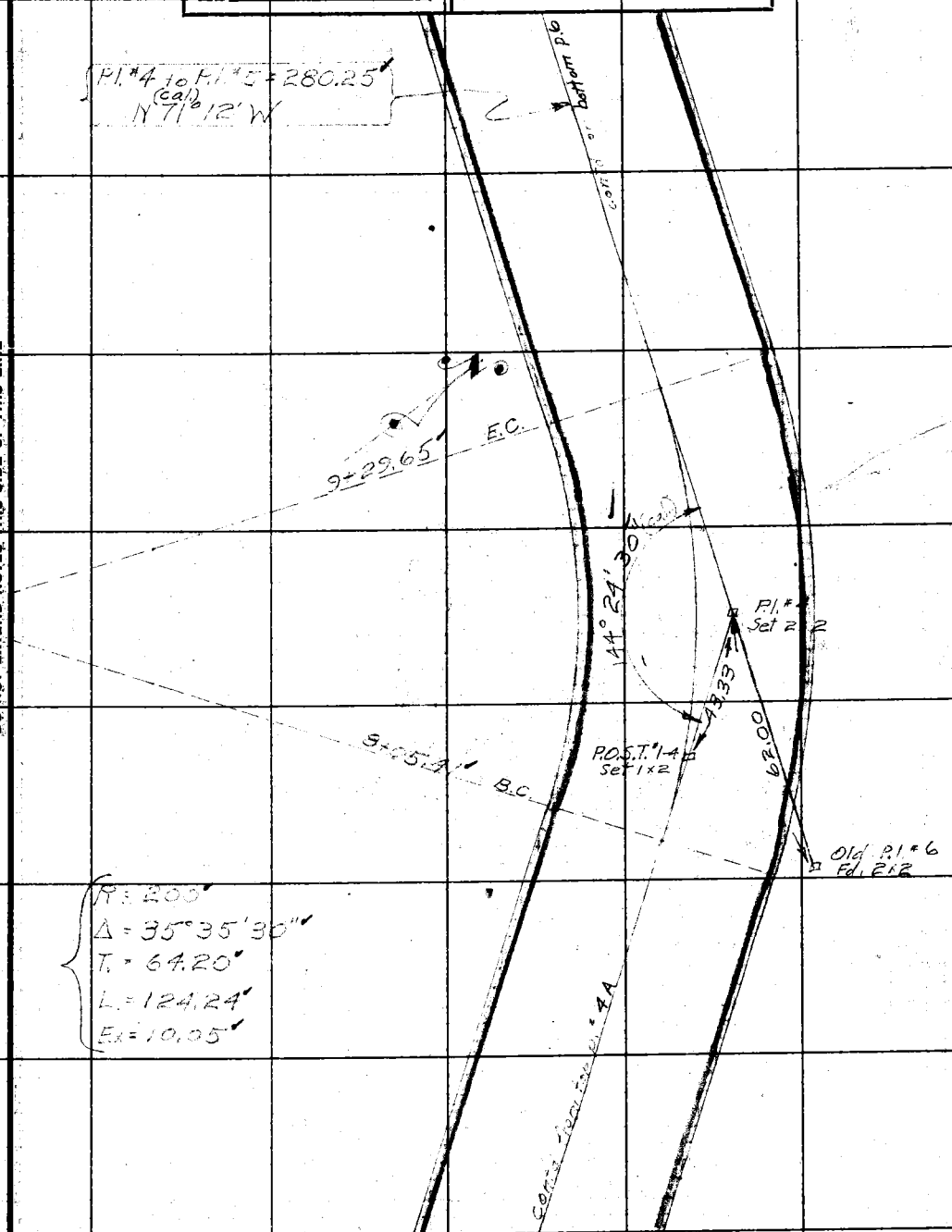

NOTE: ANY ADDITION OR CHANGES ON THIS SHEET MUST BE MADE OR CIRCLED IN RED. WITH DATE AND NAME OF PERSON MAKING CHANGE.

DO NOT EXTEND NOTES THIS SIDE OF THIS LINE

RETURN TO LOS ANGELES COUNTY SURVEYOR

F.B. 246 Pg. 4D 6A Wilcoxon Chief Party Notes by JV Date 1-25-28

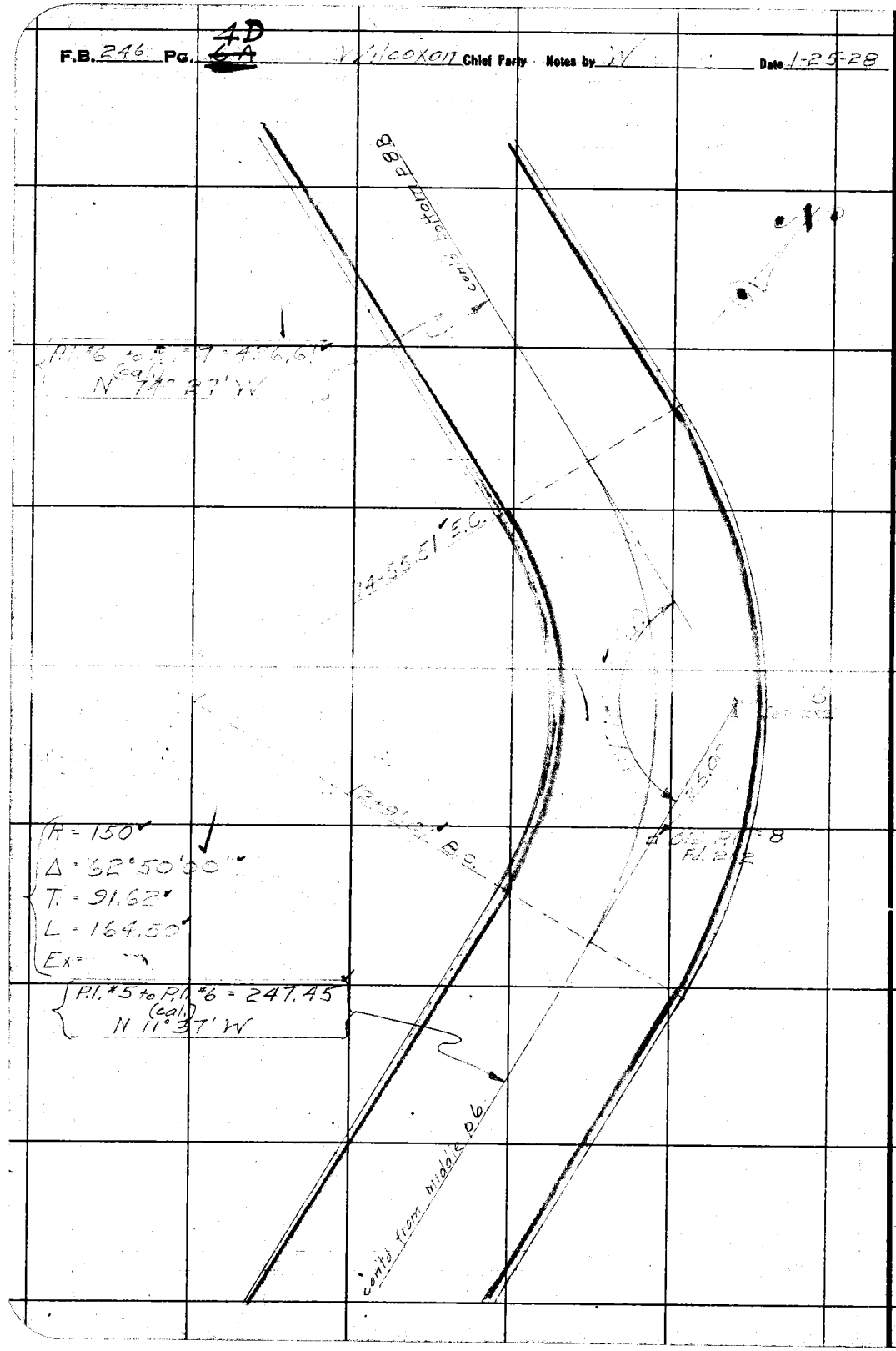

RETURN TO
LOS ANGELES COUNTY SURVEYOR

NOTE: ANY ADDITION OR CHANGES ON THIS SHEET MUST BE MADE OR CIRCLED IN RED. WITH DATE AND NAME OF PERSON MAKING CHANGE.

DO NOT EXTEND NOTES THIS SIDE OF THIS LINE

Platted by	RODGERS	W. O. No. 4034	D. S. O. No.
Date		Location	Coal Canon Rd.
Map No.		Surveyed by	Stites, Dep.
Platting C'k'd by	HOWARD	Date	Jan. 1927.
Date		Indexed	

F. B. 246 Pg. 7

P.I. #10 to P.I. #11 = 145.50
146.23 @ 5°-42'
146.34 @ 6°-08'
N- 81°-30' W.

E.C. 17+09.69
I = 170°-44'-30"
t = 322°-58'-00"
t = 170°-44'-30"

B.C. 16+77.37

Δ = 9°-15'-30"
R = 200'
T = 16.19'
L = 32.32'
E = 0.66'

P.I. #9 to P.I. #10 = 175.06
175.67 @ 4°-46
175.78 @ 5°-09
N- 72°-20' W.

E.C. 15+36.85
I = 173°-00'-00"
t = 336°-00'-30"
t = 173°-00'-10"

B.C. 15+00.21

Δ = 6°-59'-50"
R = 300
T = 18.35
L = 36.64
E = 0.56

Void See P 4D.

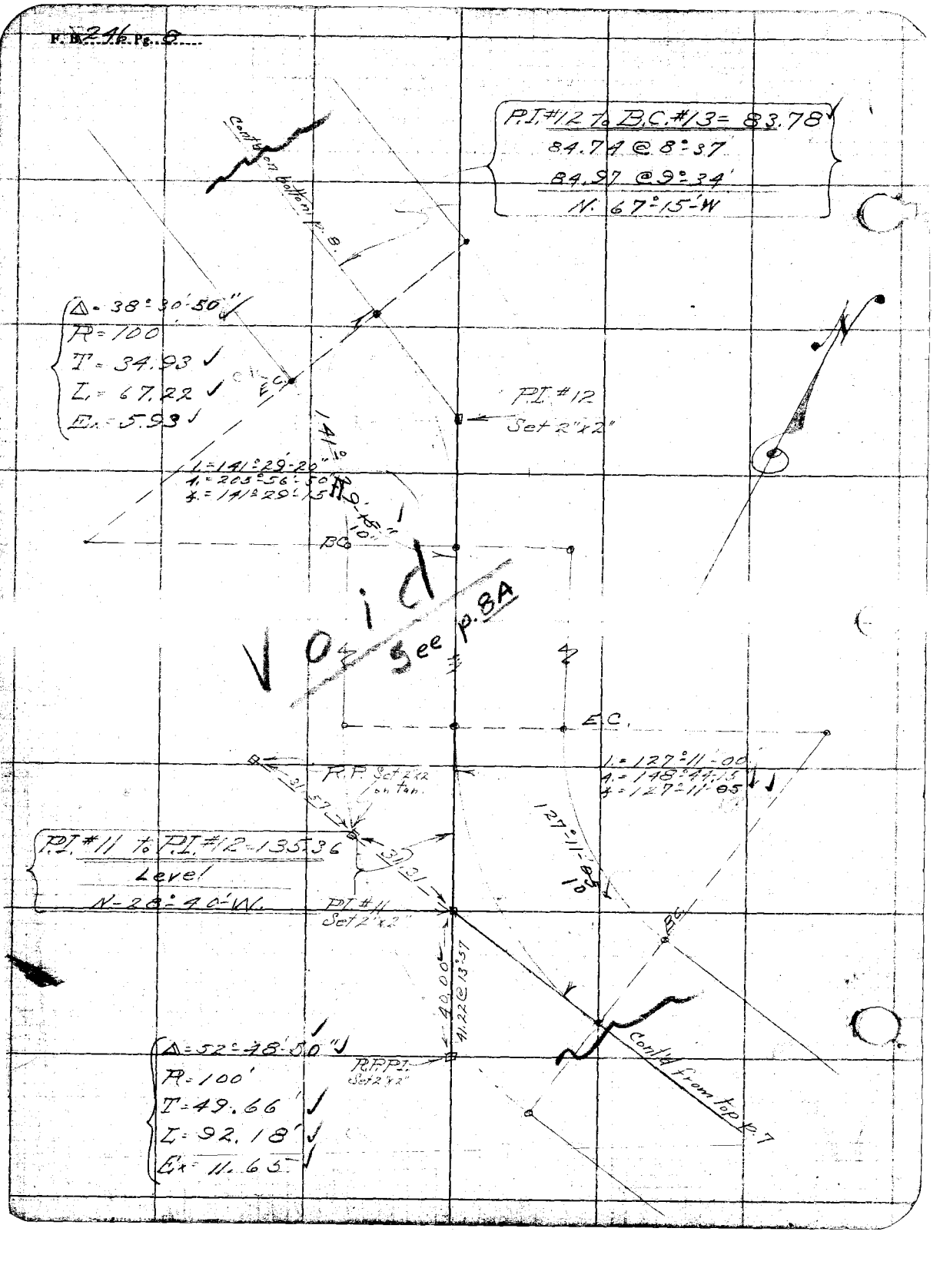
P.I. #12 to B.C. #13 = 83.78
84.74 @ 8°-37
84.97 @ 9°-34'
N. 67°-15'-W
Cont'd on bottom p. 8.
Δ = 38°-30'-50"
R = 100
T = 34.93
L = 67.22
Ex = 5.93
E.C.
P.I. #12
Set 2"x2"
141°-29'-15"
10"
L = 141°-29'-20"
A = 205°-56'-50"
∡ = 141°-29'-15"
BC
Void
See p. 8A
E.C.
L = 127°-11'-00"
A = 148°-44'-15"
∡ = 127°-11'-05"
R.P. Set 2"x2" on tan.
31.57
31.31
127°-11'-05"
10"
P.I. #11 to P.I. #12 = 135.36
Level
N-28°-40'-W.
P.I. #11
Set 2"x2"
BC
40.00
41.22 @ 13°-57
Δ = 52°-48'-50"
R = 100'
T = 49.66'
L = 92.18'
Ex = 11.65
R.P.P.I.
Set 2"x2"
Cont'd from top p. 7

Date 10-6-27 Notes by W. Chief Party Wilcoxon F.B. 246 PG. 8A

Platted by RODGERS	W. O. No. 4116 D. S. O. No.
Date	Location Coal Canyon Rd
Map No.	Surveyed by Wilcoxon
Platting C'k'd by HOWARD	Date 10-6-27
Date	Indexed

NOTE: ANY ADDITION OR CHANGES ON THIS SHEET MUST BE MADE OR CIRCLED IN RED, WITH DATE AND NAME OF PERSON MAKING CHANGE.

DO NOT EXTEND NOTES THIS SIDE OF THIS LINE

RETURN TO LOS ANGELES COUNTY SURVEYOR

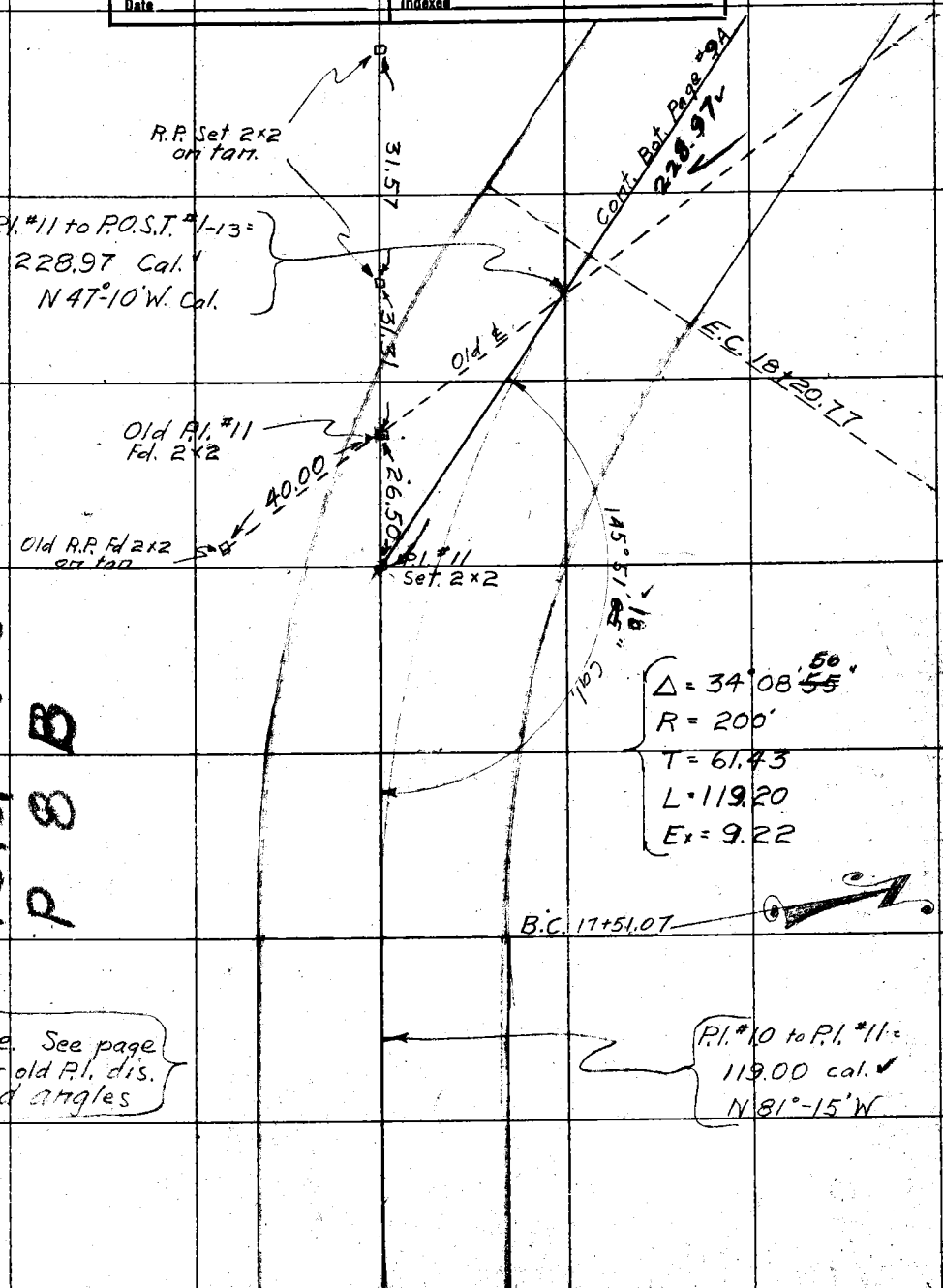

Void See P 8 B

Note. See page 8 for old P.I. dis. and angles

F.B. 246 Pg. 88 / 94

W Chief Party Notes by W Date 10-6-27

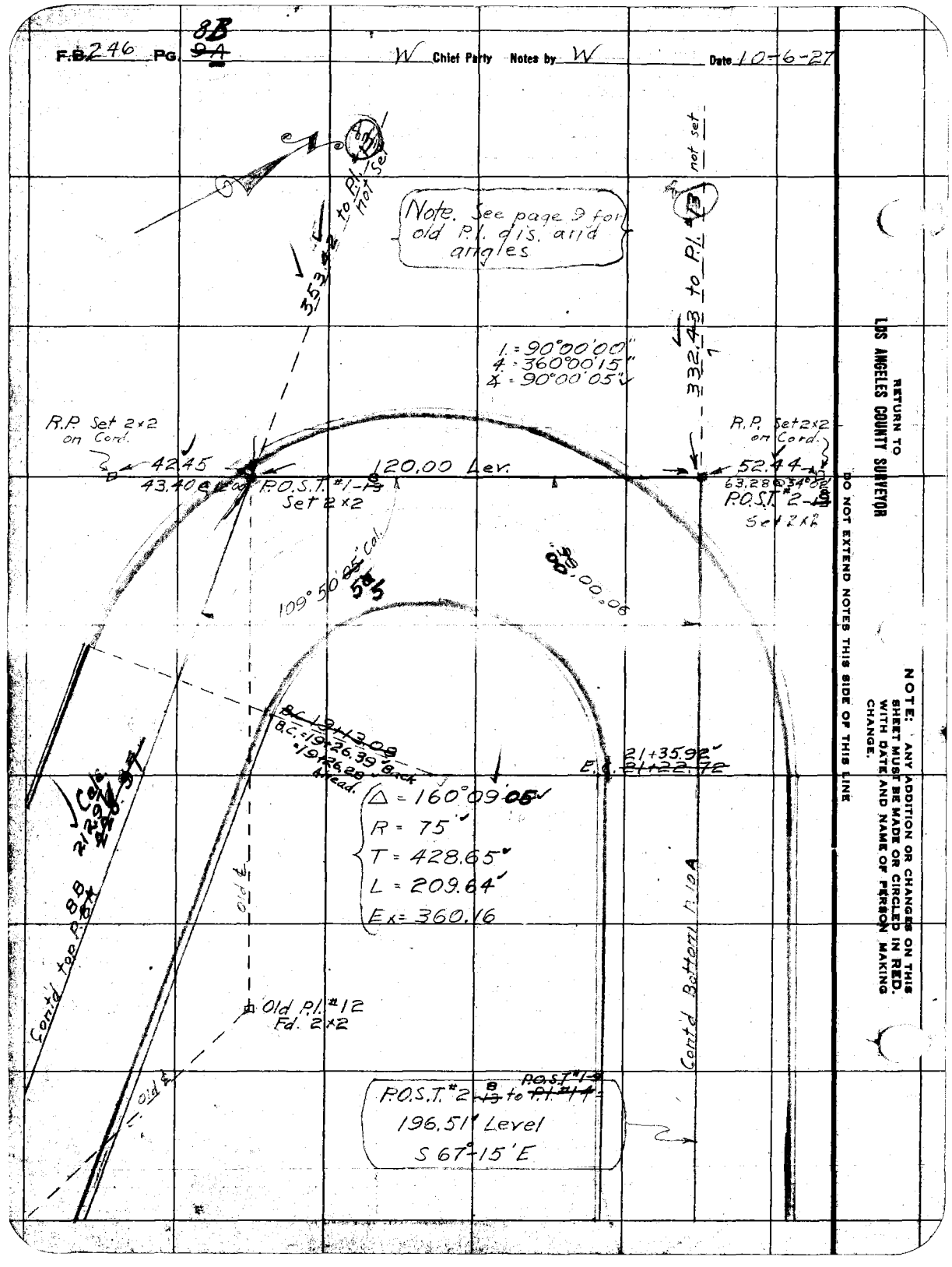

RETURN TO LOS ANGELES COUNTY SURVEYOR

DO NOT EXTEND NOTES THIS SIDE OF THIS LINE

NOTE: ANY ADDITION OR CHANGES ON THIS SHEET MUST BE MADE OR CIRCLED IN RED, WITH DATE AND NAME OF PERSON MAKING CHANGE.

8C

Date 1-26-23 Notes by [illegible] Chief Party Wilcoxon F.B. 246 Pg. [illegible]

Platted by RODGERS
Date
Map No.
Plotting C'k'd by HOWARD
Date

W. O. No. 416 D. S. O. No.
Location Conl Canyon Rd.
Surveyed by L. A. Wilcoxon
Date 1-19-23
Indexed

NOTE: ANY ADDITION OR CHANGES ON THIS SHEET MUST BE MADE OR CIRCLED IN RED, WITH DATE AND NAME OF PERSON MAKING CHANGE.

DO NOT EXTEND NOTES THIS SIDE OF THIS LINE

RETURN TO LOS ANGELES COUNTY SURVEYOR

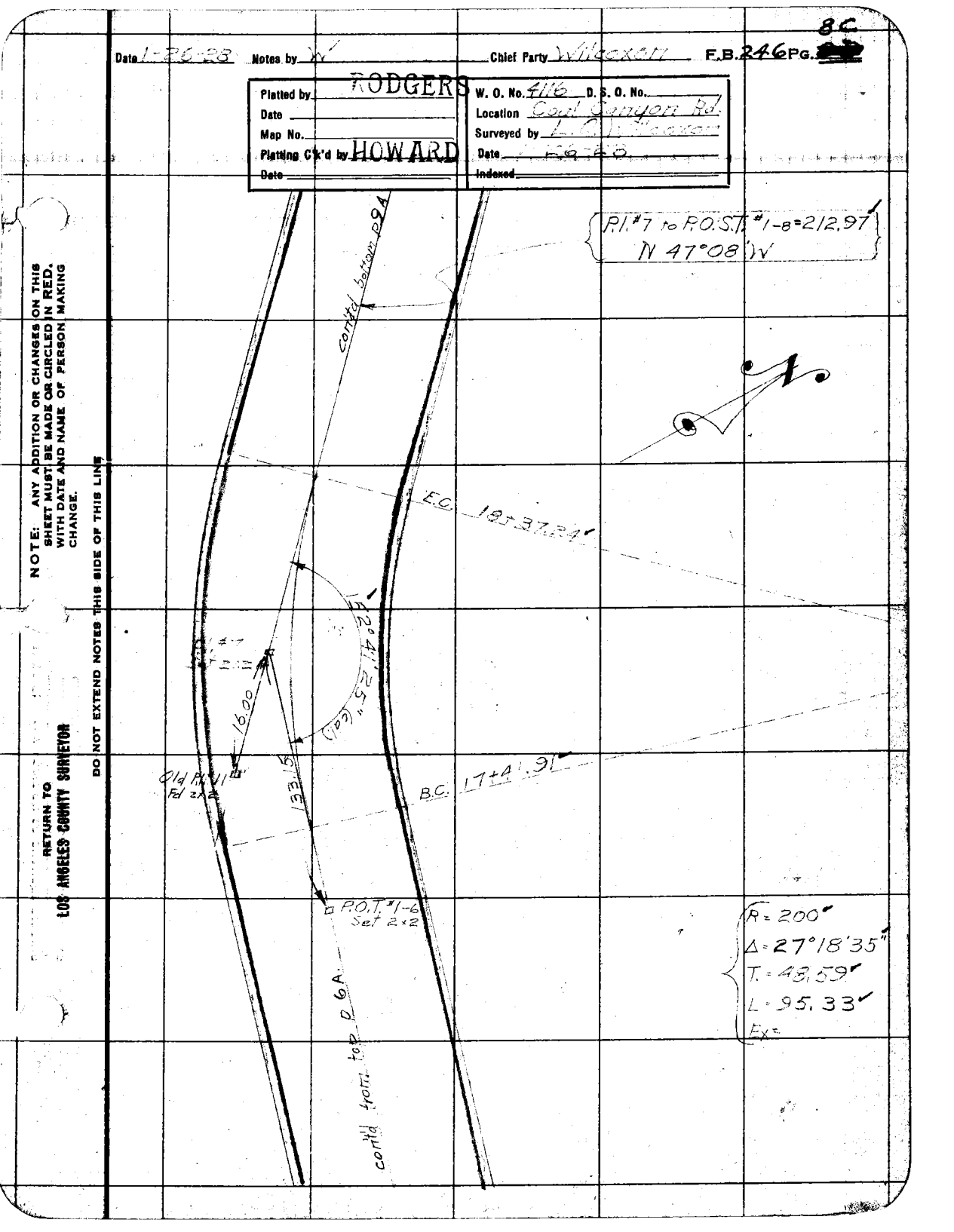

F.B. 246 Pg. P ~~10A~~ 8D Wilcoxon Chief Party Notes by W Date 1-26-28

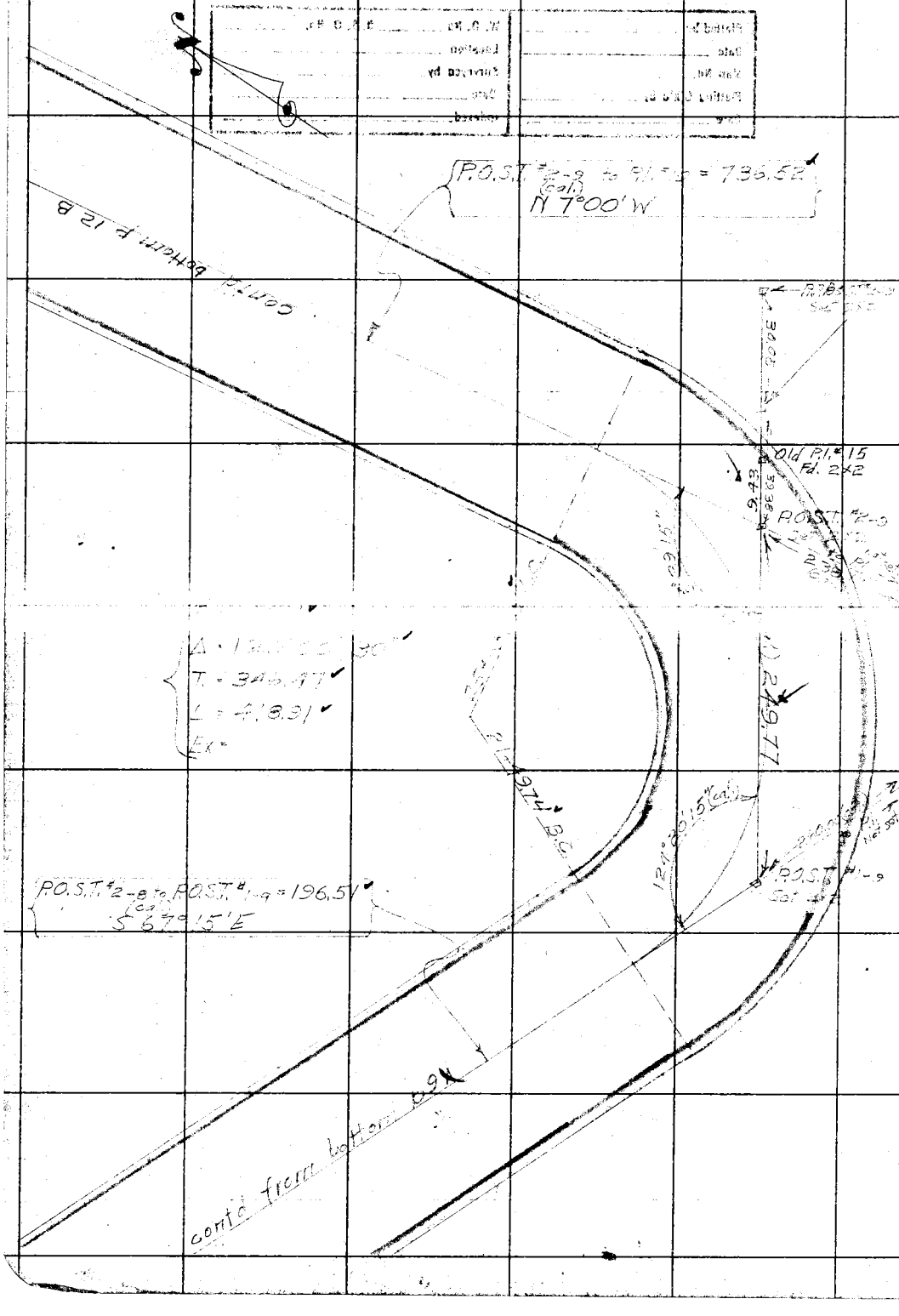

RETURN TO
LOS ANGELES COUNTY SURVEYOR

DO NOT EXTEND NOTES THIS SIDE OF THIS LINE

NOTE: ANY ADDITION OR CHANGES ON THIS SHEET MUST BE MADE OR CIRCLED IN RED, WITH DATE AND NAME OF PERSON MAKING CHANGE.

Date 1/19/27 Notes by S. Chief Party Stites F.B. 246 PG. 9

Platted by RODGERS
Date
Map No.
Platting C'k'd by HOWARD
Date

W. O. No. 4031 D. S. O. No.
Location Coal Canon Rd.
Surveyed by Stites, Dep.
Date Jan, 1927
Indexed

NOTE: ANY ADDITION OR CHANGE ON THIS SHEET MUST BE MADE OR CIRCLED IN RED, WITH DATE AND NAME OF PERSON MAKING CHANGE.

DO NOT EXTEND NOTES THIS SIDE OF THIS LINE

RETURN TO LOS ANGELES COUNTY SURVEYOR



#13

Void See p. 8B 9#

1.=90°00'-00"
4.=359°59'-50"
4.=90°00'-00"

1.=90°00'-00"
4.=360°00'-15"
4.=90°00'-05"

R.P. Set 2"x2"

E.C. #13

R.P. Set 2"x2"

42.45

B.C. #13 Set 2"x2"

120.00 Lev.

Set 2"x2"

52.44

43.10 @ 12°00

N-22°45'-E

63.28 @ 34°02'

90°00'-00"

90°00'-00"

Cont'd from top p.8

Cont'd on bottom p.10

Δ=180°00'-00"
R=60'
D"=∝
L=188.50

E.C. #13 to P.I. #14 = 196.51
Level
S. 67°15'-E.

F.B. 246 Pg. 10 Stites Chief Party Notes by S. Date 1/19/27

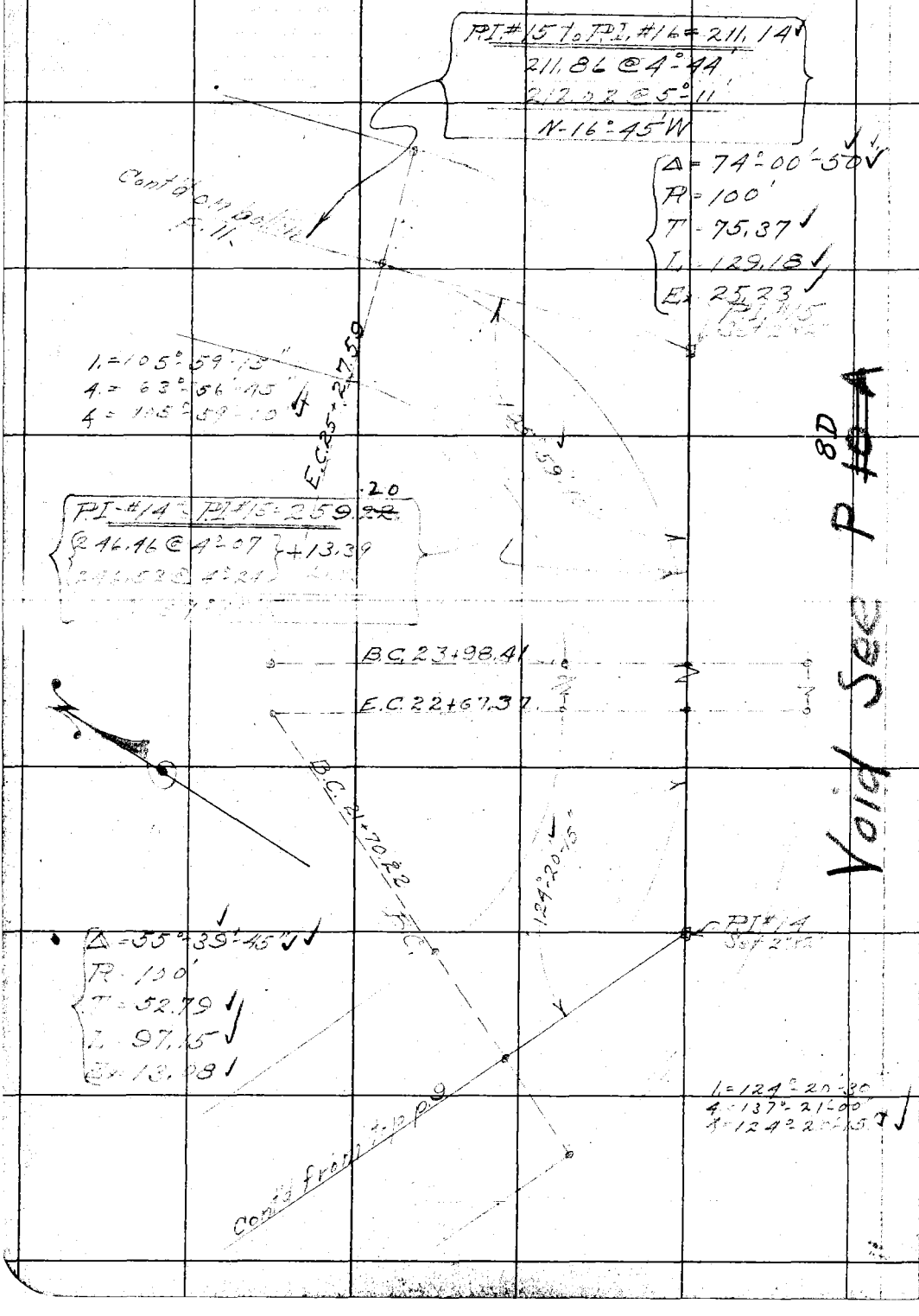

RETURN TO
LOS ANGELES COUNTY SURVEYOR

DO NOT EXTEND NOTES THIS SIDE OF THIS LINE

NOTE: ANY ADDITION OR CHANGES ON THIS SHEET MUST BE MADE OR CIRCLED IN RED. WITH DATE AND NAME OF PERSON MAKING CHANGE.

Date 1/24/27 Notes by S. Chief Party Stites F.B. 246 Pg. 11

Platted by RODGERS	W. O. No. 4034 D. S. O. No.
Date	Location Coal Canon Rd.
Map No.	Surveyed by Stites, Dep.
Platting C'k'd by HOWARD	Date Jan, 1927
Date	Indexed

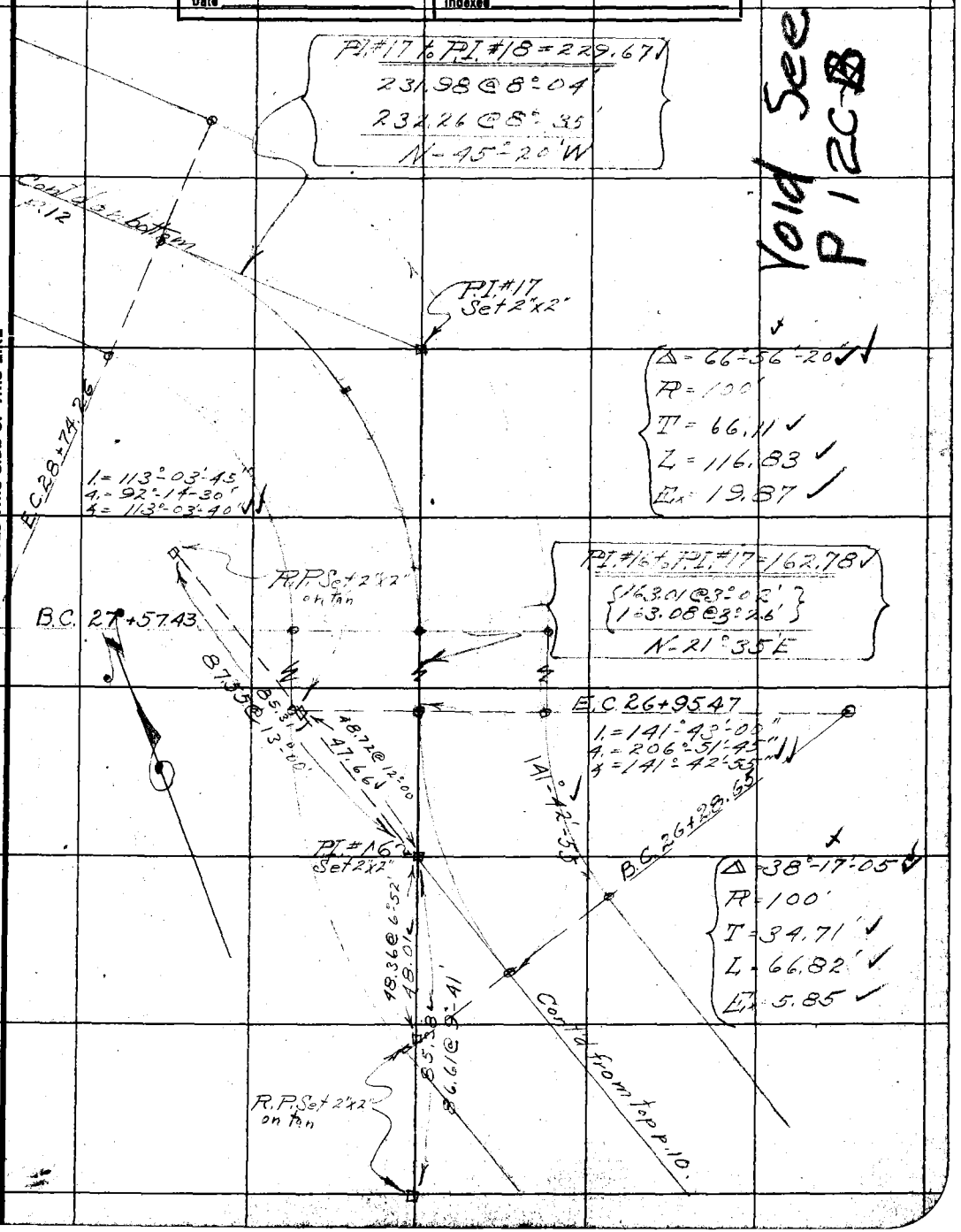

Void See P 12C-B

NOTE: ANY ADDITION OR CHANGES ON THIS SHEET MUST BE MADE OR CIRCLED IN RED, WITH DATE AND NAME OF PERSON MAKING CHANGE.

DO NOT EXTEND NOTES THIS SIDE OF THIS LINE

RETURN TO LOS ANGELES COUNTY SURVEYOR

F.B. 246 Pg. 12 Stites Chief Party Notes by S Date 1/24/27

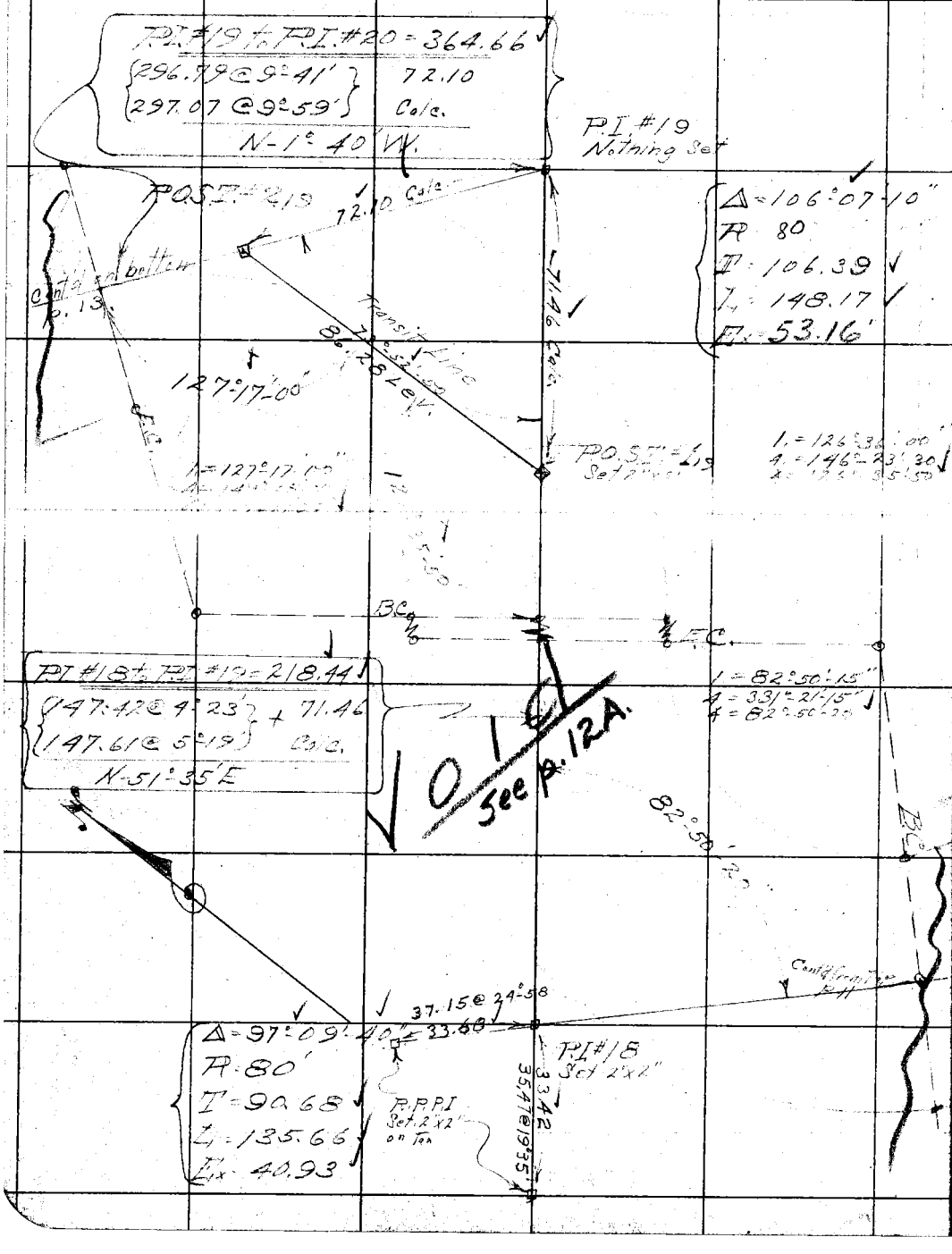

RETURN TO
LOS ANGELES COUNTY SURVEYOR

DO NOT EXTEND NOTES THIS SIDE OF THIS LINE

NOTE: ANY ADDITION OR CHANGES ON THIS SHEET MUST BE MADE OR CIRCLED IN RED, WITH DATE AND NAME OF PERSON MAKING CHANGE.

Date 10-6-27 Notes by W Chief Party W F.B. 246 Pg. 12 A

Platted by RODGERS	W. O. No. 4116 D. S. O. No.
Date	Location Coal Canyon Rd
Map No.	Surveyed by Wilcoxon
Platting C'k'd by HOWARD	Date 10-6-27
Date	Indexed

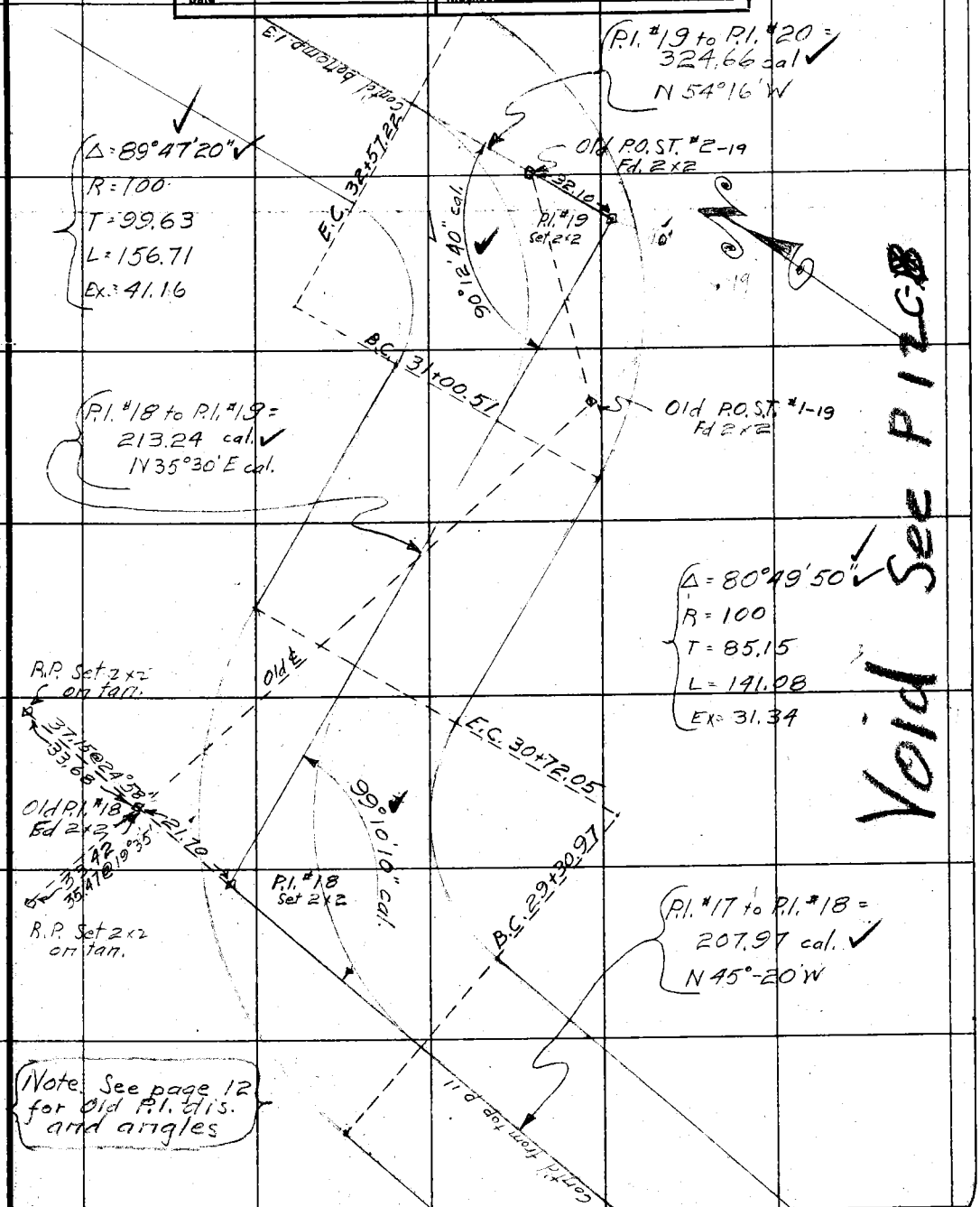

NOTE: ANY ADDITION OR CHANGES ON THIS SHEET MUST BE MADE OR CIRCLED IN RED, WITH DATE AND NAME OF PERSON MAKING CHANGE.

DO NOT EXTEND NOTES THIS SIDE OF THIS LINE

RETURN TO LOS ANGELES COUNTY SURVEYOR

RETURN TO
LOS ANGELES COUNTY SURVEYOR

NOTE: ANY ADDITION OR CHANGES ON THIS SHEET MUST BE MADE OR CIRCLED IN RED. WITH DATE AND NAME OF PERSON MAKING CHANGE.

DO NOT EXTEND NOTES THIS SIDE OF THIS LINE

F.B. 246 PG. 128

Chief Party Notes by Date

12C

Date 1-27-28 Notes by W Chief Party Wilcoxon F. B. 246 Pg. [redacted]

Plotted by RODGERS
Date
Map No.
Platting C'k'd by H.C.WARD
Date

W. O. No. 4116 D. S. O. No.
Location Coal Canyon Rd.
Surveyed by L. O. Wilcoxon
Date 1-27-28
Indexed

Notes: ANY ADDITIONS OR CHANGES ON THIS SHEET MUST BE MADE OR CIRCLED IN Red. WITH DATE AND NAME OF PERSON MAKING CHANGE.

Do not extend notes this side of this line

RETURN TO LOS ANGELES COUNTY SURVEYOR

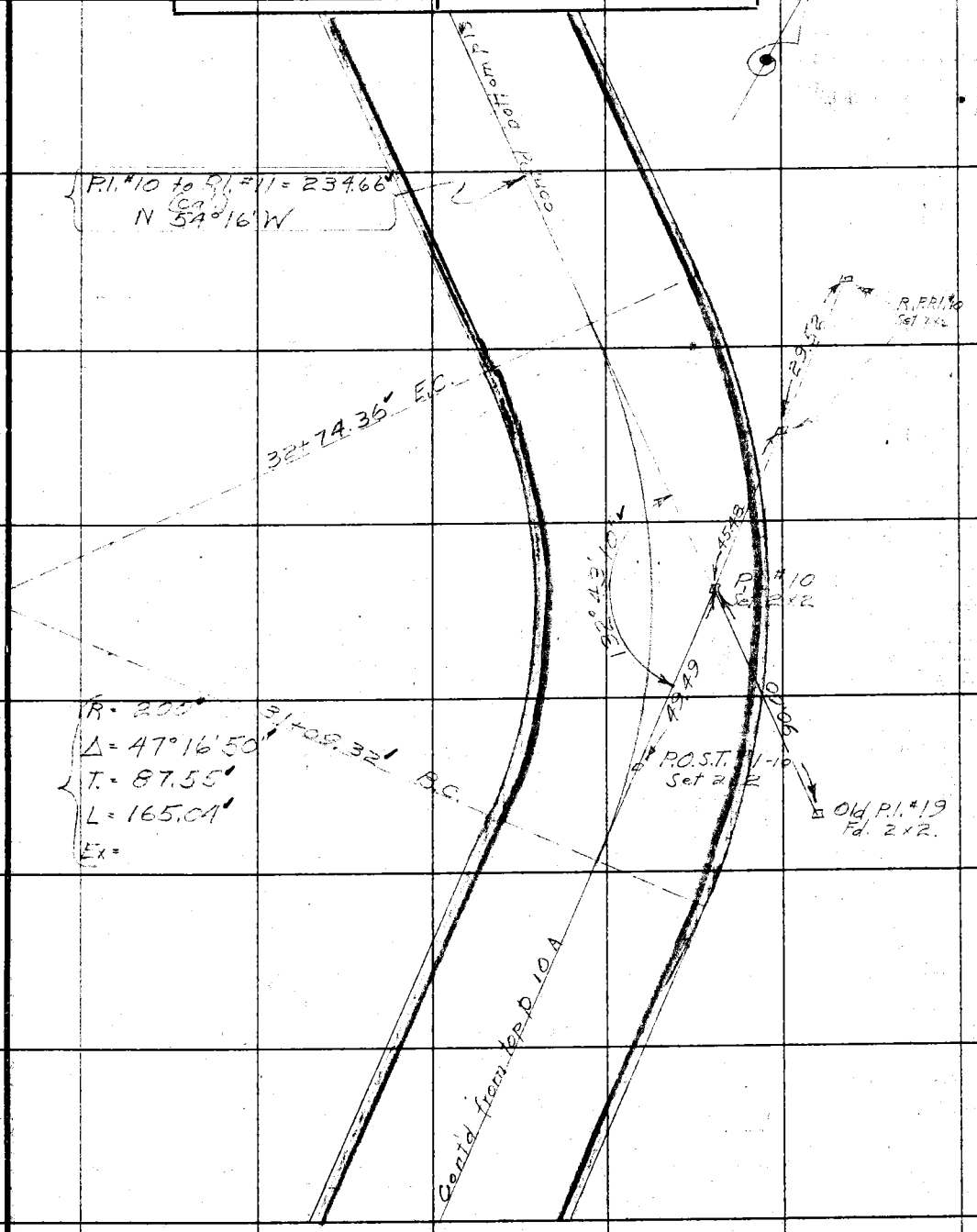

F.B. 246 PG. ~~13A~~ 12D Wilcoxon Chief Party Notes by W Date 1-27-28

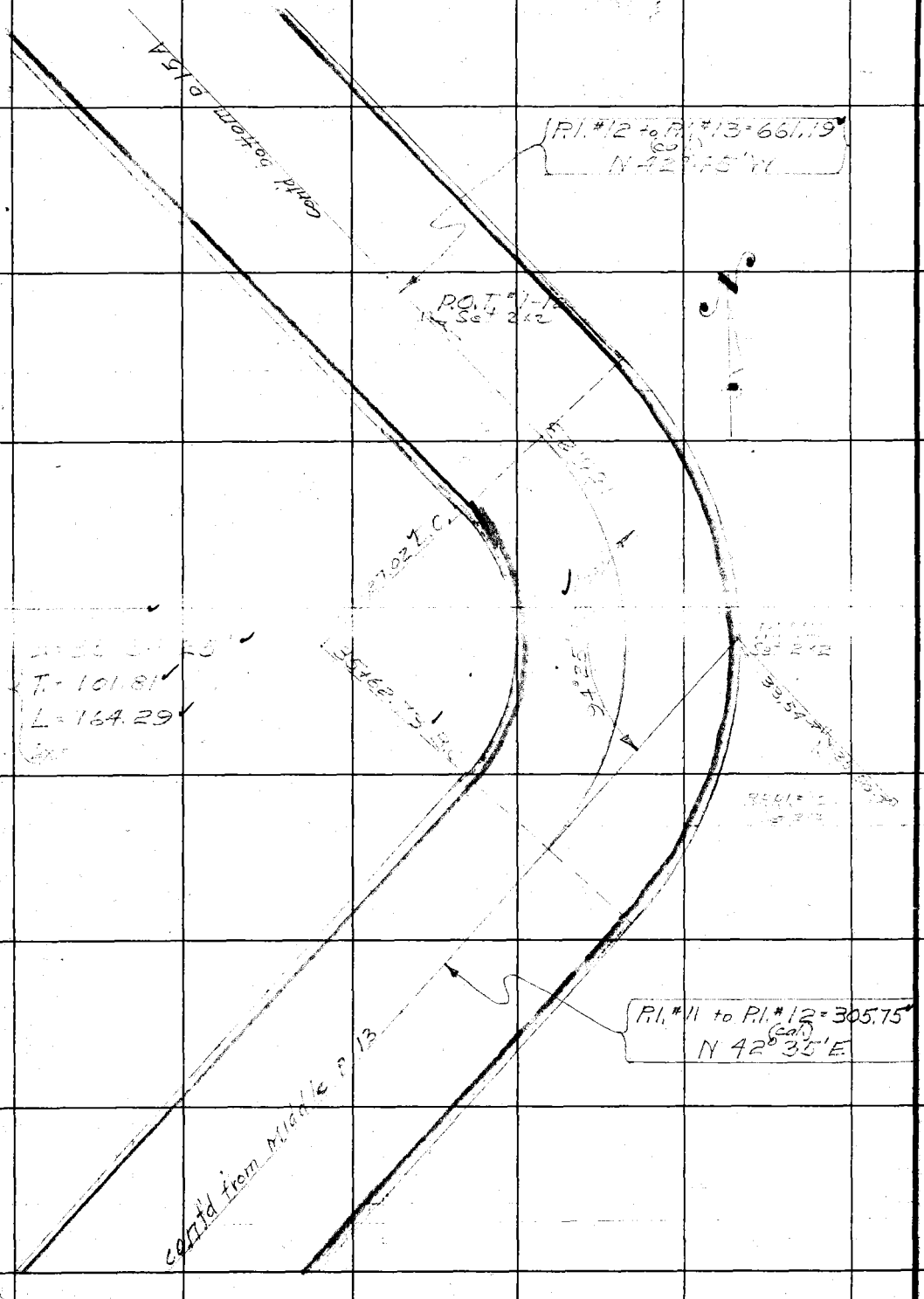

RETURN TO

LOS ANGELES COUNTY SURVEYOR

Do not extend notes this side of this line

Note: ANY ADDITIONS OR CHANGES ON THIS SHEET MUST BE MADE OR CIRCLED IN Red. WITH DATE AND NAME OF PERSON MAKING CHANGE.

Date 1/24/27 Notes by S RODGERS Chief Party Stites F.B. 246 PG. 13

Platted by
Date
Map No.
Platting C'k'd by HOWARD
Date

W. O. No. 4034 D. S. O. No.
Location Coal Canon Road
Surveyed by Stites, Dep.
Date Jan-19 27.
Indexed

NOTE: ANY ADDITION OR CHANGES ON THIS SHEET MUST BE MADE OR CIRCLED IN RED. WITH DATE AND NAME OF PERSON MAKING CHANGE.

DO NOT EXTEND NOTES THIS SIDE OF THIS LINE

RETURN TO LOS ANGELES COUNTY SURVEYOR

P.I. #21 to P.I. #22 = 322.33
{151.73 @ 7°-51' } + { 172.22 @ 2°-48' }
{151.65 @ 7°-36' } + { 172.30 @ 3°-15' }
N-39°-45 W.

P.O.T. #21 Set 1"x2"

150.31

Cont'd on bottom P. 1A

97°-34'-35"

P.I. #21 Set 2"x2"

Δ = 82°-25'-25"
R = 100
T = 87.58'
L = 143.86
E = 32.93

E.C. 37+81.60

I = 97°-34'-30"
I = 90°-18'-15"
I = 97°-34'-35"

Void See P 12D

B.C. 36+37.44

34+83.34
E.C. 35+44.18

I = 82°-54'-00"
I = 331°-35'-40"
I = 82°-53'-55"

P.I. #20 to P.I. #21 = 305.75
{294.09 @ 4°-18'}
{293.91 @ 4°-21'}
12.69 Level
N-42°-35' E

Cont'd bottom P 13A

Δ = 97°-06'-05"
R = 110'
T = 124.55
L = 186.42
E = 56.17

82°-53'-55" Cont'd from top P. 12B

P.I. #20 Set 2"x2"

41.21

43.80 @ 19°-49'

R.P. Set 2"x2"

35.02 Left

F.B. 246 PG. 14 Stites Chief Party Notes by S Date 1/25/27

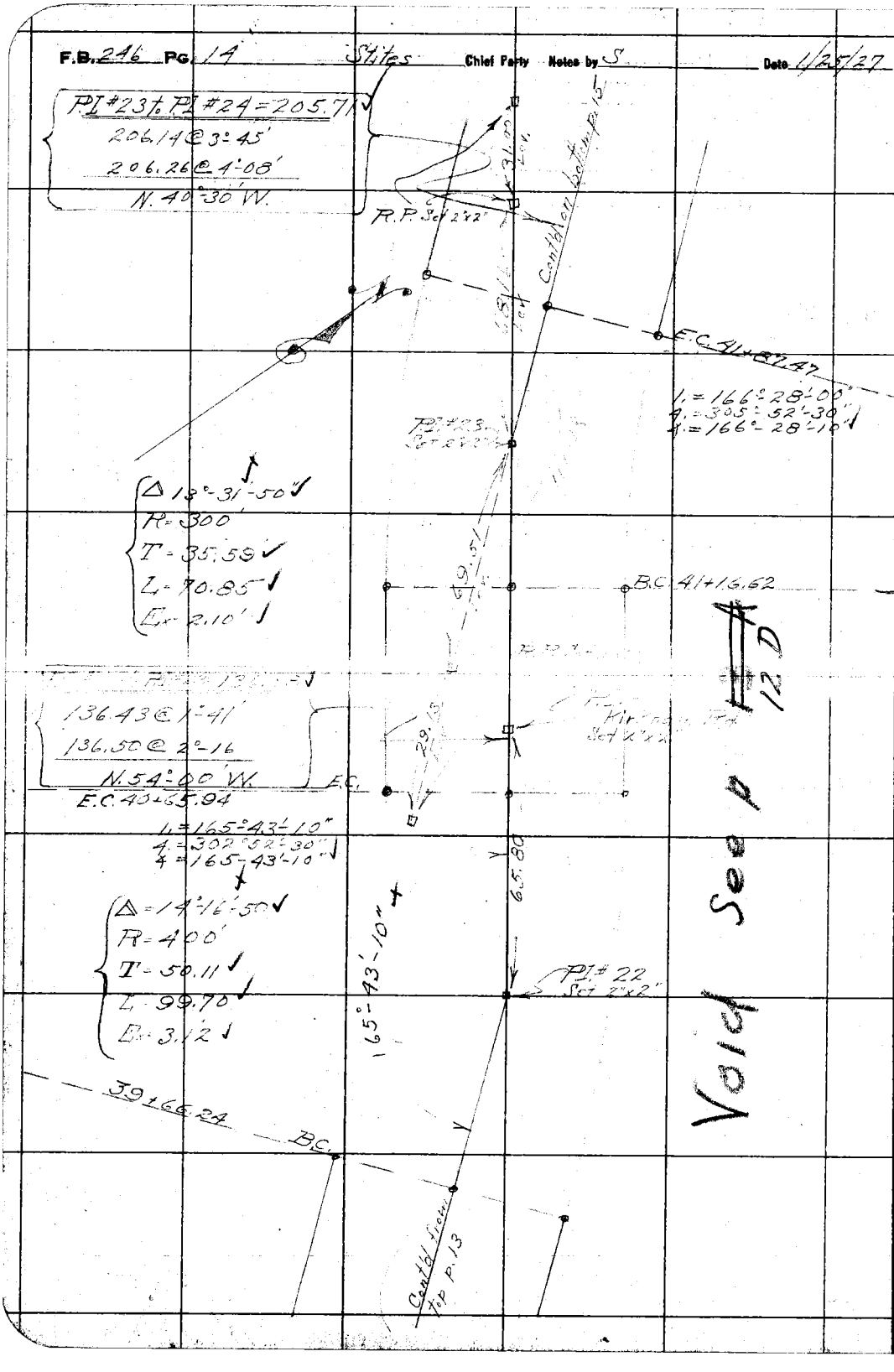

RETURN TO
LOS ANGELES COUNTY SURVEYOR

DO NOT EXTEND NOTES THIS SIDE OF THIS LINE

NOTE: ANY ADDITION OR CHANGES ON THIS SHEET MUST BE MADE OR CIRCLED IN RED. WITH DATE AND NAME OF PERSON MAKING CHANGE.

Date 1/25/27 Notes by S Chief Party Stites F.B. 246 PG. 15

Platted by RODGERS	W. O. No. 4034 D. S. O. No.
Date	Location Coal Canon Rd.
Map No.	Surveyed by Stites, Dep.
Platting C't'd by HOWARD	Date Jan, 1927
Date	Indexed

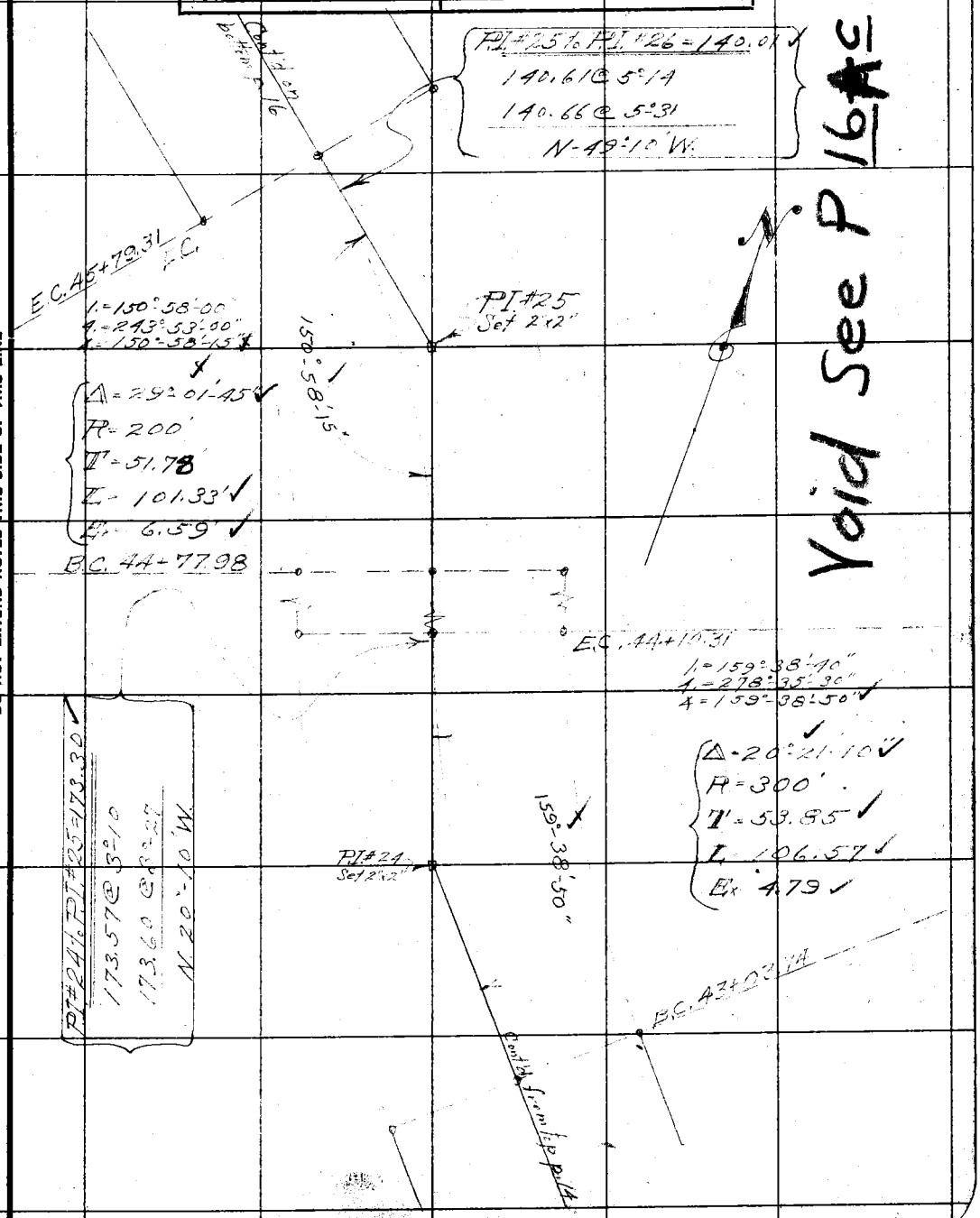

NOTE: ANY ADDITION OR CHANGES ON THIS SHEET MUST BE MADE OR CIRCLED IN RED. WITH DATE AND NAME OF PERSON MAKING CHANGE.

DO NOT EXTEND NOTES THIS SIDE OF THIS LINE

RETURN TO LOS ANGELES COUNTY SURVEYOR

F.B. 246 PG. 16 Stites Chief Party Notes by S. Date 1/25/27

See p 17A For Dis.

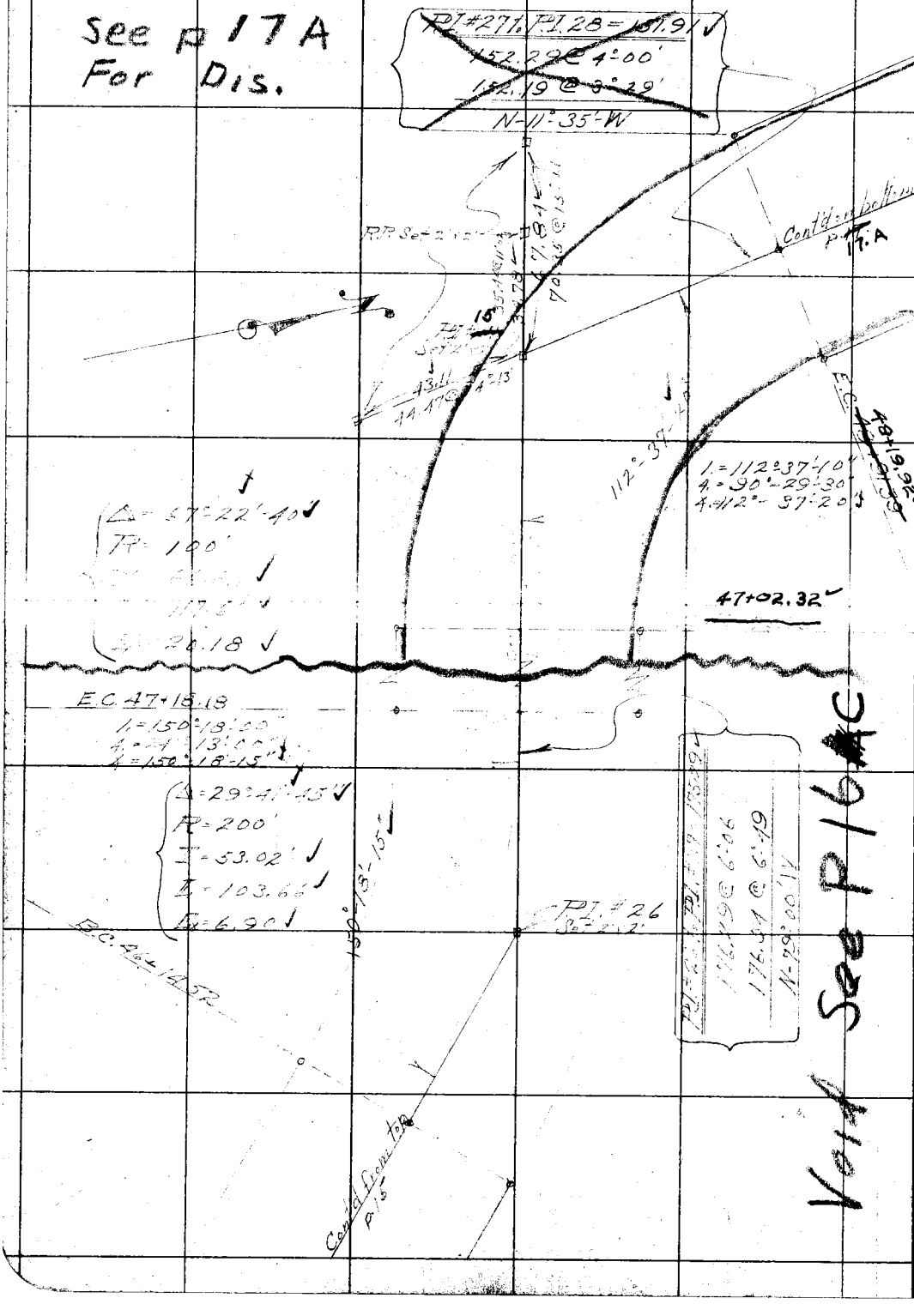

RETURN TO
LOS ANGELES COUNTY SURVEYOR

DO NOT EXTEND NOTES THIS SIDE OF THIS LINE

NOTE: ANY ADDITION OR CHANGES ON THIS SHEET MUST BE MADE OR CIRCLED IN RED. WITH DATE AND NAME OF PERSON MAKING CHANGE.

Date 1-27-28 Notes by W Chief Party Wilcoxon F. B. 246 PG. 16A

Platted by LODGERS
Date
Map No.
Platting C'k'd by HOWARD
Date

W. O. No. 7.10 D. S. O. No.
Location Coal Canyon Rd.
Surveyed by L. O. Wilcoxon
Date
Indexed

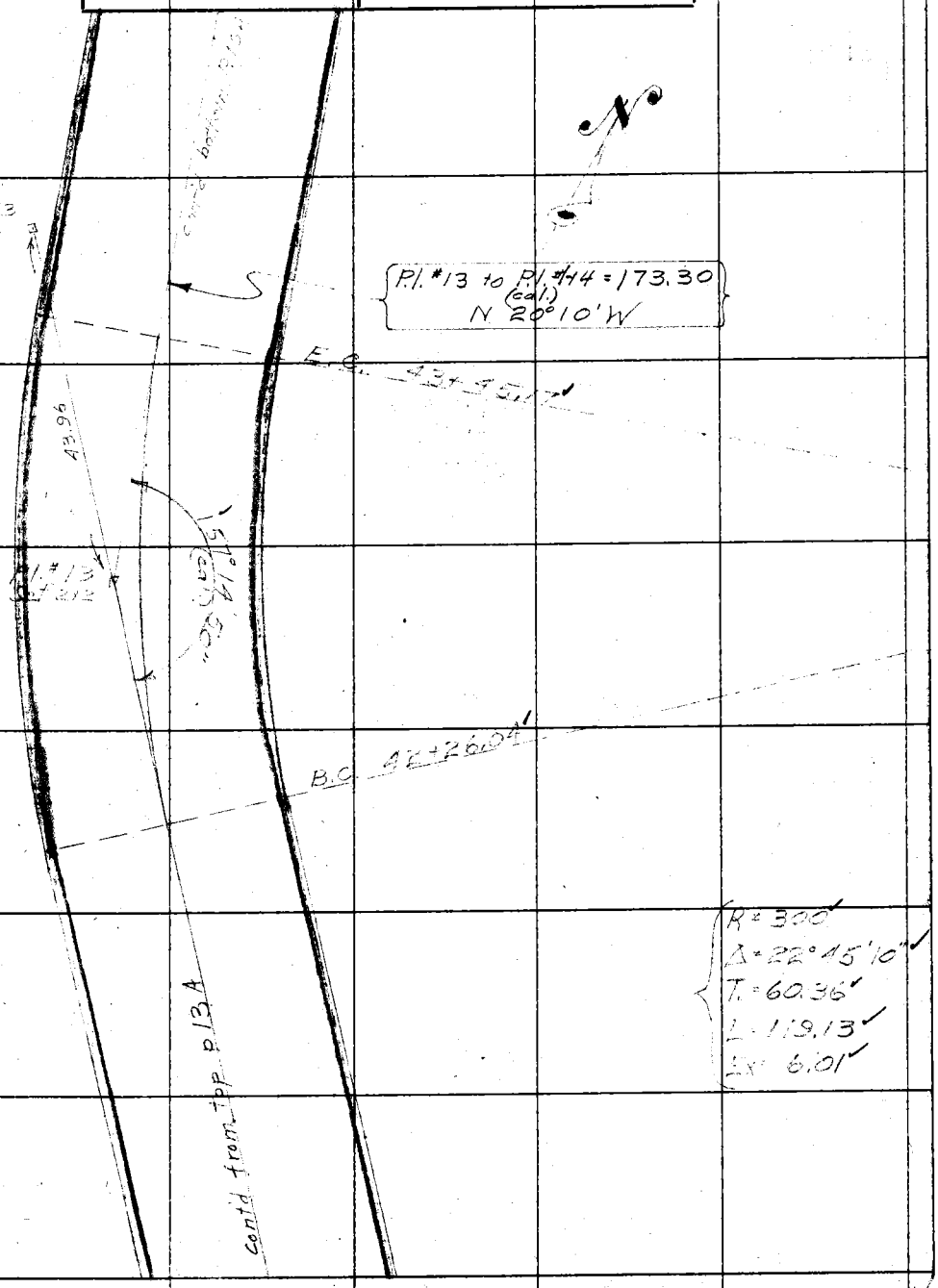

Notes ANY ADDITIONS OR CHANGES ON THIS SHEET MUST BE MADE OR CIRCLED IN Red. WITH DATE AND NAME OF PERSON MAKING CHANGE.

Do not extend notes this side of this line

RETURN TO
LOS ANGELES COUNTY SURVEYOR

F.B. 246 PG. 168. Chief Party Notes by Date

RETURN TO

LOS ANGELES COUNTY SURVEYOR

Do not extend notes this side of this line

Note: ANY ADDITIONS OR CHANGES ON THIS SHEET MUST BE MADE OR CIRCLED IN Red. WITH DATE AND NAME OF PERSON MAKING CHANGE.

16C

Date 2-1-28 Notes by JV Chief Party Wilcoxon F. B. 246 PG. 164

Platted by RODGERS	W. O. No. 4116 D. S. O. No.
Date	Location Coal Canyon Rd
Map No.	Surveyed by J. B. Wilcoxon
Platting C'k'd by HOWARD	Date
Date	Indexed

Notes: ANY ADDITIONS OR CHANGES ON THIS SHEET MUST BE MADE OR CIRCLED IN Red. WITH DATE AND NAME OF PERSON MAKING CHANGE.

Do not extend notes this side of this line

RETURN TO LOS ANGELES COUNTY SURVEYOR

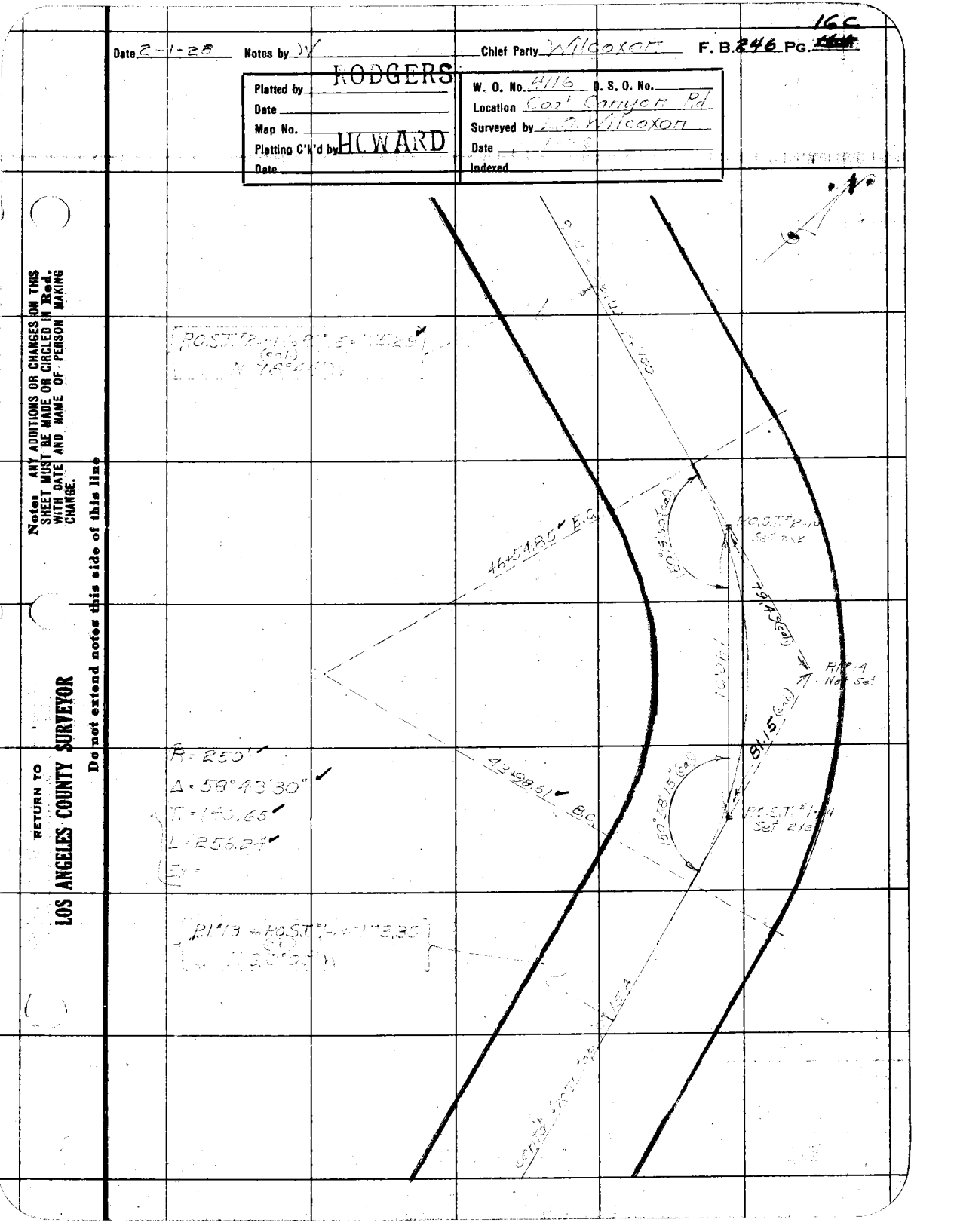

F.B. 246 PG 16D Chief Party Notes by Date

RETURN TO

LOS ANGELES COUNTY SURVEYOR

Do not extend notes this side of this line

Note: ANY ADDITIONS OR CHANGES ON THIS SHEET MUST BE MADE OR CIRCLED IN Red. WITH DATE AND NAME OF PERSON MAKING CHANGE.

Date 2-28 Notes by W. Chief Party Wilcoxon F. B. 246 PG. 16E.

Platted by RODGERS	W. O. No. 4116 D. S. O. No.
Date	Location Coal Canyon Rd
Map No.	Surveyed by L. O. Wilcoxon
Platting C'k'd by HOWARD	Date 2-1-[illegible]
Date	Indexed

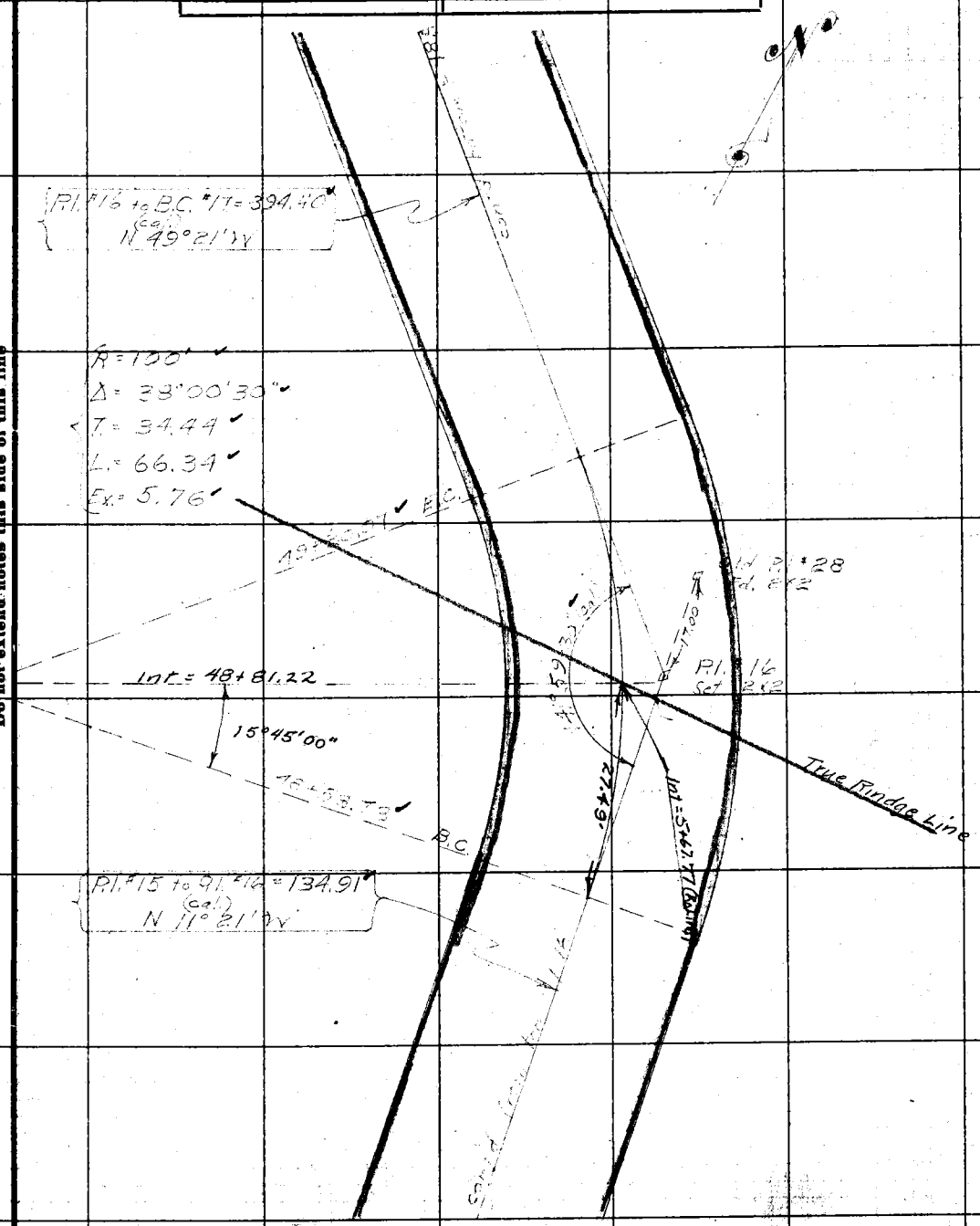

Note: ANY ADDITIONS OR CHANGES ON THIS SHEET MUST BE MADE OR CIRCLED IN Red. WITH DATE AND NAME OF PERSON MAKING CHANGE.

Do not extend notes this side of this line

RETURN TO

LOS ANGELES COUNTY SURVEYOR

F.B. 246 Pg. 16 F. ~~18 A~~ Wilcoxon Chief Party Notes by W Date 2-7-28

R = 100
Δ = 209°10'15"
T. = ———
L = 365.07
Ex =

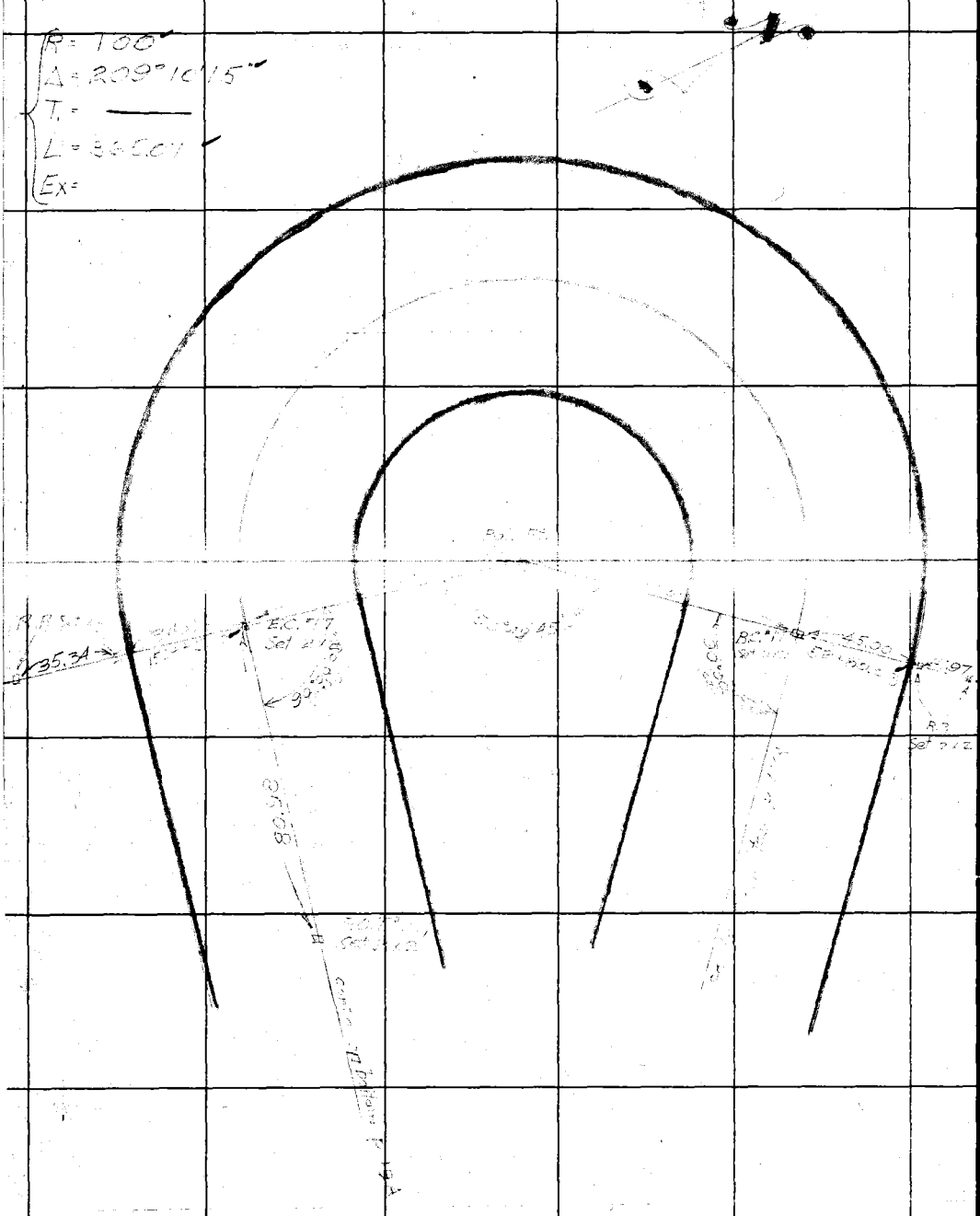

RETURN TO
LOS ANGELES COUNTY SURVEYOR

Do not extend notes this side of this line

Note: ANY ADDITIONS OR CHANGES ON THIS SHEET MUST BE MADE OR CIRCLED IN Red. WITH DATE AND NAME OF PERSON MAKING CHANGE.

Date 1/27/27 Notes by S Chief Party Stiles F.B. 246 PG. 17

Platted by RODGERS	W. O. No. 4034 D. S. O. No.
Date	Location Coal Canon Rd.
Map No.	Surveyed by Stiles Dep.
Platting C'k'd by HOWARD	Date Jan. 1927
Date	Indexed

NOTE: ANY ADDITION OR CHANGES ON THIS SHEET MUST BE MADE OR CIRCLED IN RED, WITH DATE AND NAME OF PERSON MAKING CHANGE.

DO NOT EXTEND NOTES THIS SIDE OF THIS LINE

RETURN TO LOS ANGELES COUNTY SURVEYOR

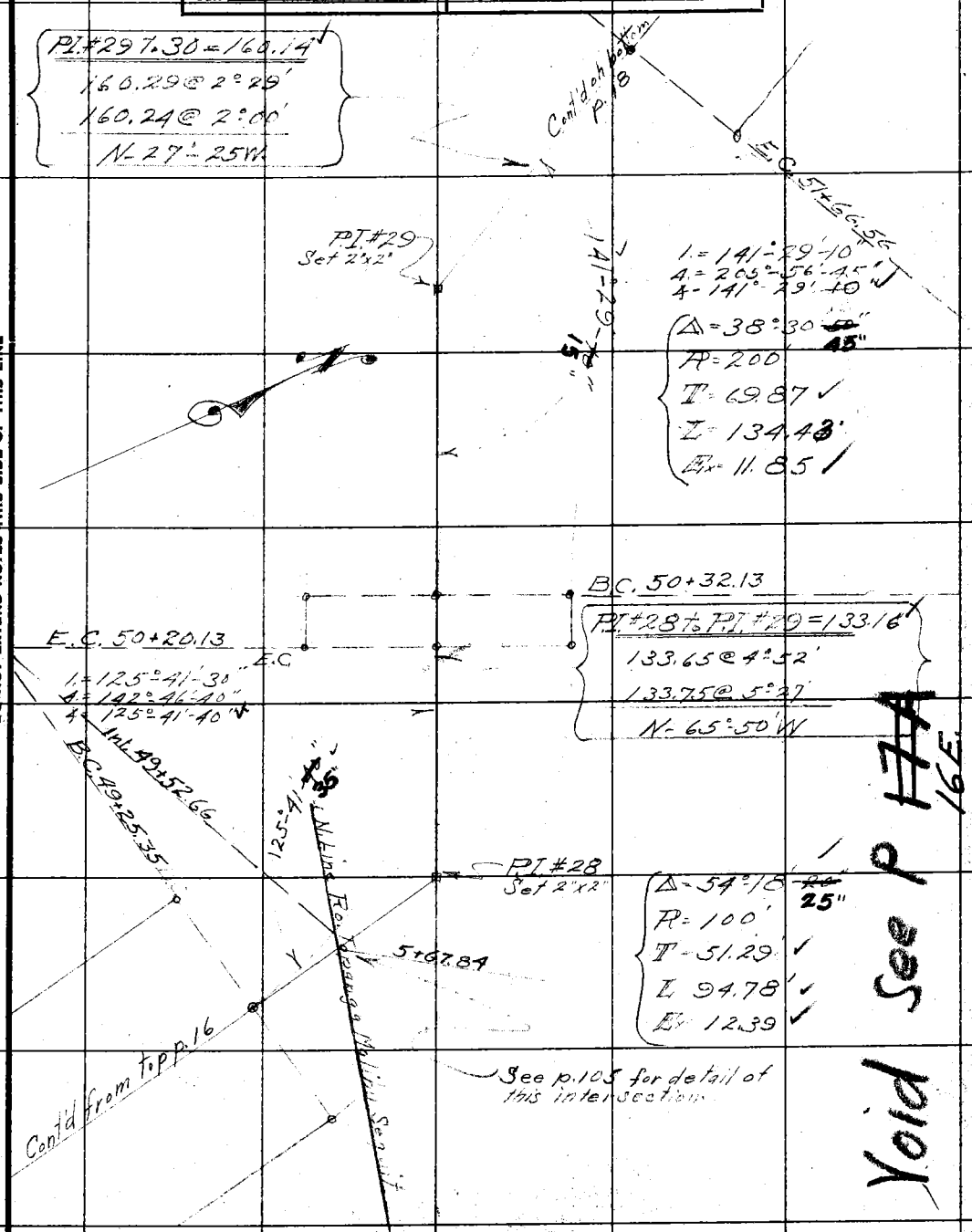

F.B. 246 Pg. 18 Stites Chief Party Notes by S Date 1/26/27



RETURN TO
LOS ANGELES COUNTY SURVEYOR

DO NOT EXTEND NOTES THIS SIDE OF THIS LINE

NOTE: ANY ADDITION OR CHANGES ON THIS SHEET MUST BE MADE OR CIRCLED IN RED. WITH DATE AND NAME OF PERSON MAKING CHANGE.

Date 1/26/27 Notes by S Chief Party Stites F.B. 246 PG. 19

Platted by RODGERS	W. O. No. 4034 D. S. O. No.
Date	Location Coal Canon Rd.
Map No.	Surveyed by Stites, Dep.
Platting C'k'd by HOWARD	Date Jan. 1927
Date	Indexed

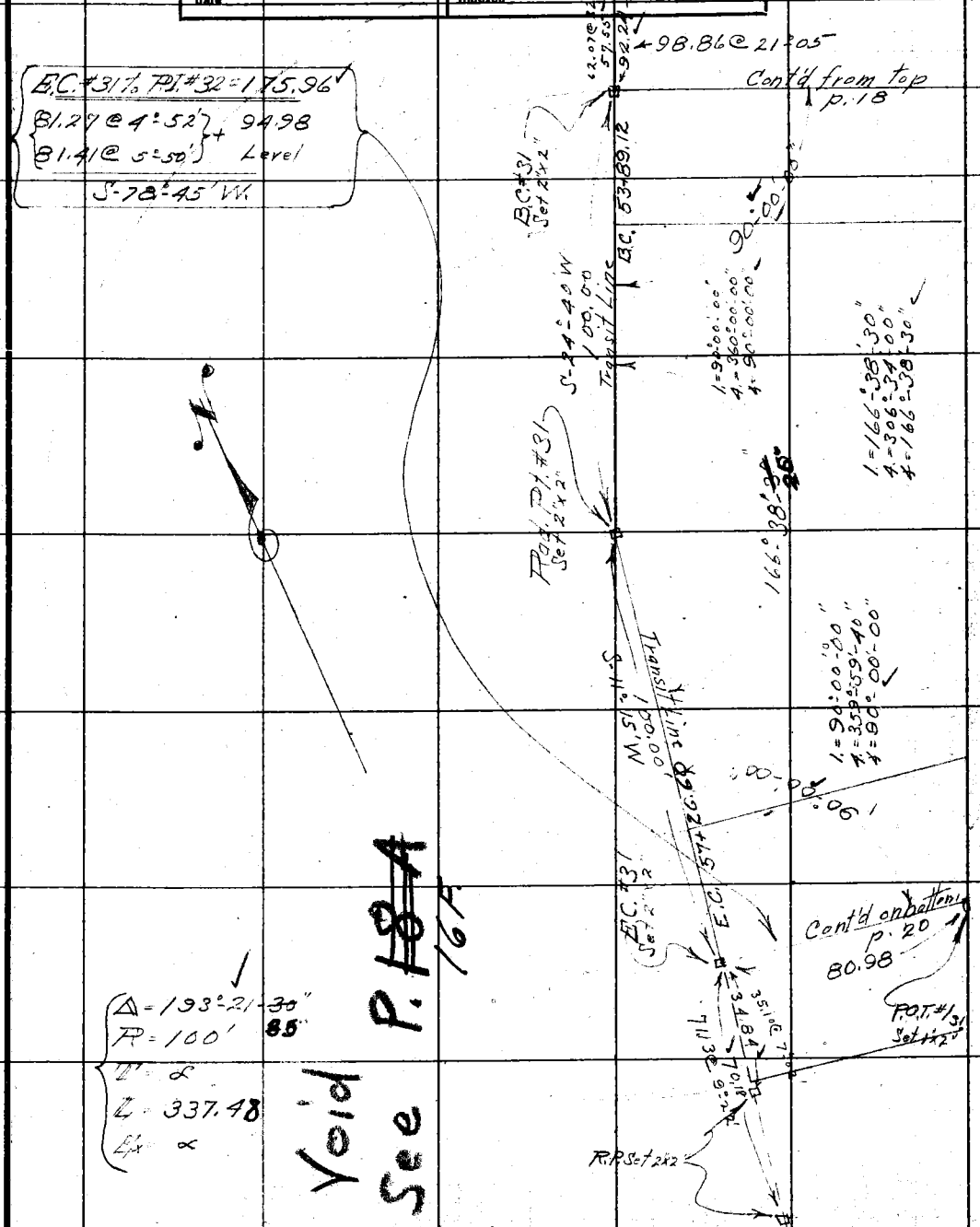

NOTE: ANY ADDITION OR CHANGES ON THIS SHEET MUST BE MADE OR CIRCLED IN RED. WITH DATE AND NAME OF PERSON MAKING CHANGE.

DO NOT EXTEND NOTES THIS SIDE OF THIS LINE

RETURN TO LOS ANGELES COUNTY SURVEYOR

F.B. 246 PG. 20 Stites Chief Party Notes by S Date 1/27/27

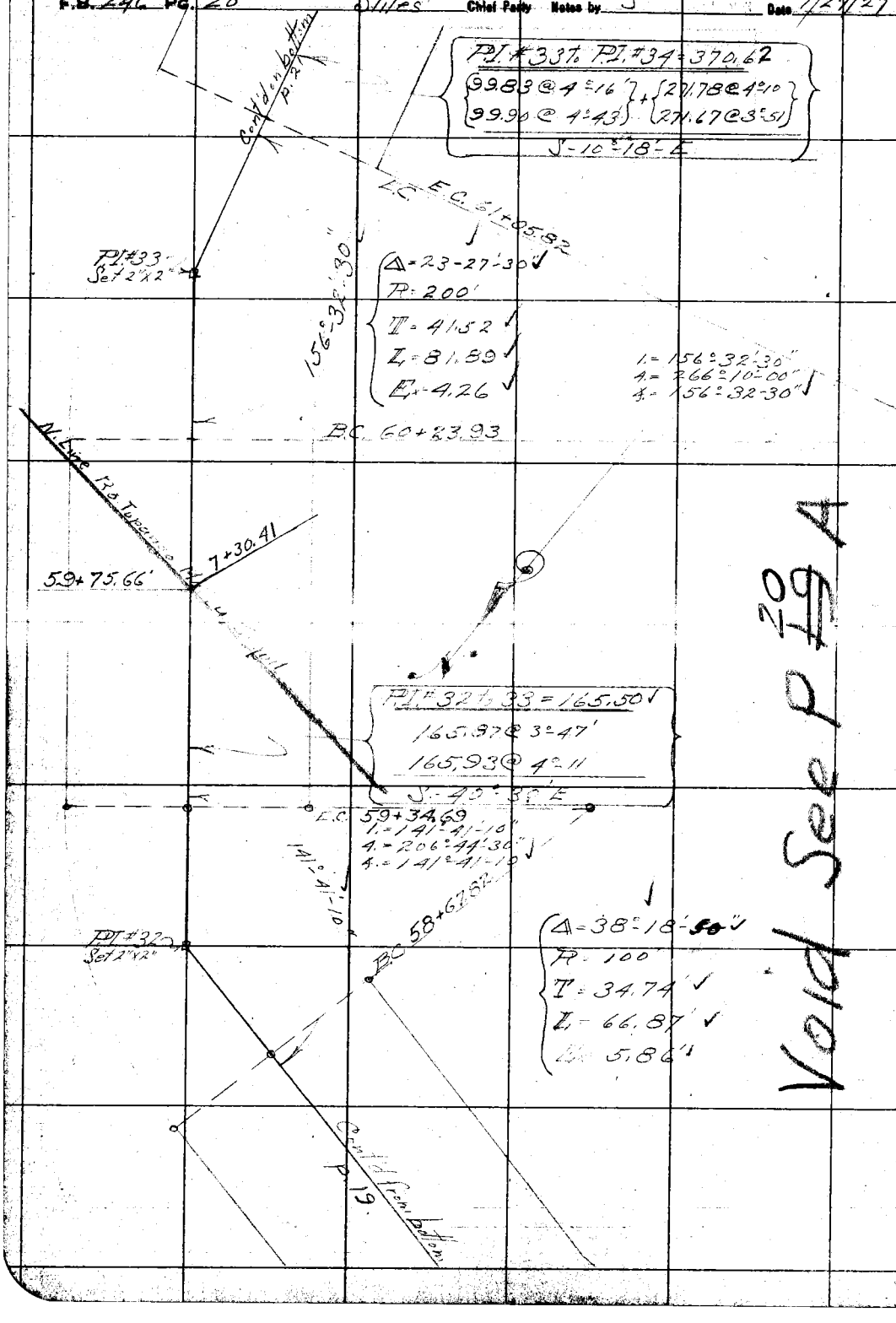

RETURN TO
LOS ANGELES COUNTY SURVEYOR

DO NOT EXTEND NOTES THIS SIDE OF THIS LINE

NOTE: ANY ADDITION OR CHANGES ON THIS SHEET MUST BE MADE OR CIRCLED IN RED, WITH DATE AND NAME OF PERSON MAKING CHANGE.

Date 2-2-38 Notes by W Chief Party Wilcoxon F. B. 246 Pg. 204

Platted by RODGERS
Date
Map No.
Platting C'k'd by HOWARD
Date

W. O. No. 4116 R. S. O. No.
Location Coal Canyon Rd
Surveyed by L. D. Wilcoxon
Date 2-1-38
Indexed

Note: ANY ADDITIONS OR CHANGES ON THIS SHEET MUST BE MADE OR CIRCLED IN Red. WITH DATE AND NAME OF PERSON MAKING CHANGE.

Do not extend notes this side of this line

RETURN TO LOS ANGELES COUNTY SURVEYOR

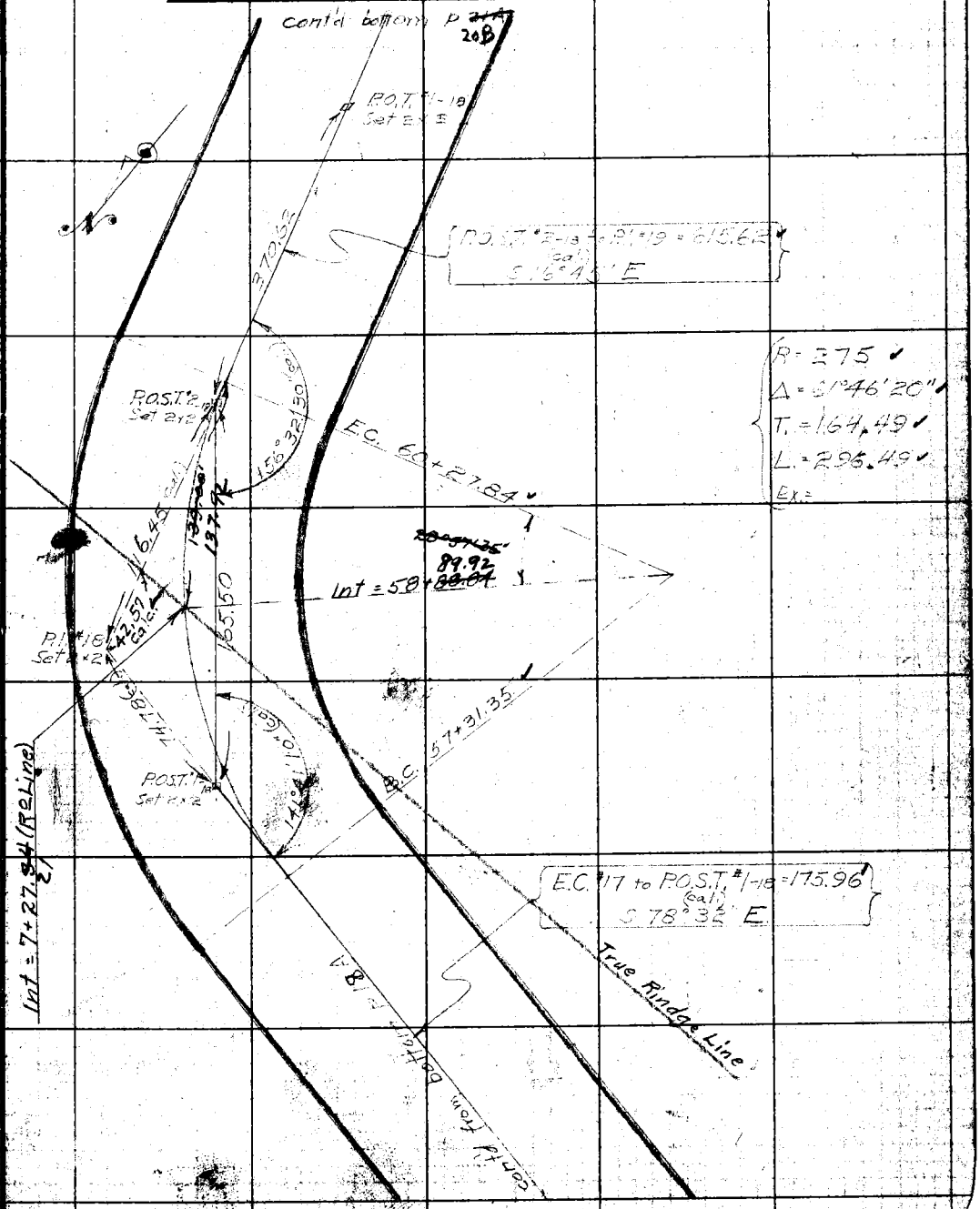

F.B. 246 Pg. 20B Wilcoxon Chief Party Notes by W Date 2-2-28

Note:- See F.B. 362-118.

R = 100 ✓
Δ = N 7°55'30" ✓
T = 168.18 ✓
L = 295.50 ✓
Ex = 93.95 ✓

VOID - SEE F.B. 362-118, 119.

RETURN TO
LOS ANGELES COUNTY SURVEYOR

Do not extend notes this side of this line

Note: ANY ADDITIONS OR CHANGES ON THIS SHEET MUST BE MADE OR CIRCLED IN Red. WITH DATE AND NAME OF PERSON MAKING CHANGE.

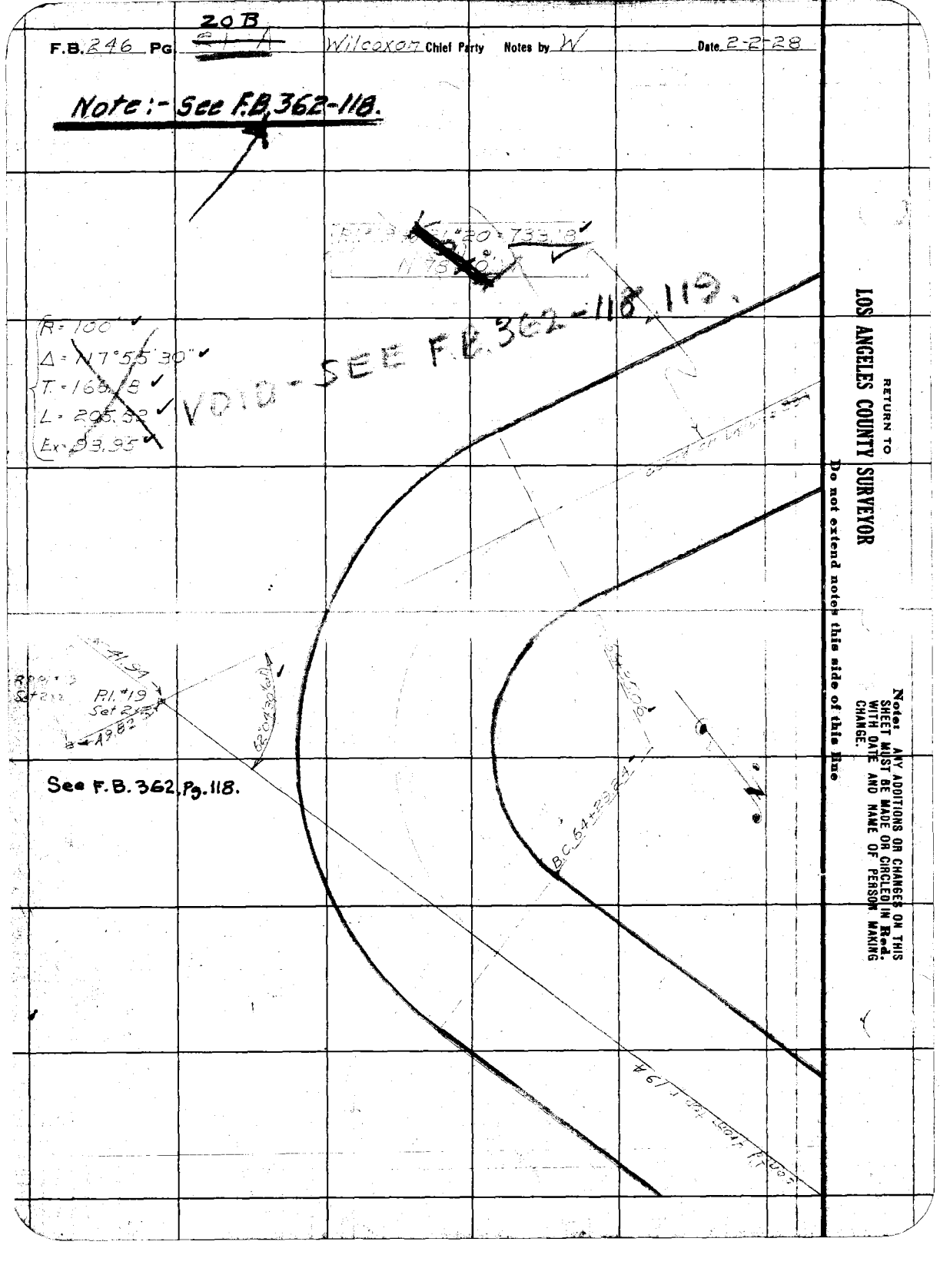

See F.B. 362, Pg. 118.

Date 1/28/27 Notes by S. Chief Party Stites F.B. 246 PG. 21

R.P. Set 1"x2" (C-6) See p101

R.P. Set 2"x2" on top

P.I. #35 Set 2"x2"

Plotted by RODGERS	W. O. No. 4034 D. S. O. No.
Date	Location Coal Canon Rd.
Map No.	Surveyed by Stites, Dep
Plotting C'k'd by HOWARD	Date Jan, 1927
Date	Indexed ✓

Note:- For closing Line from P.I. #35 to P.I. #1 See p. ~~200~~ 101 of this book

Δ = 124°-03'-05"
R = 80'
T = 150.62' ✓
L = 173.21 ✓
Ex = 90.~~44~~ 55

P.I. #35 to P.I. #36 = 258.89
Level
N. 62°-10' W.

55°-56'-55"

VOID - SEE F.B. 362 - 118, 119.

Cont'd on bottom p. 22

1 = 55°-57'-00"
4 = 223°-47'-45"
4 = 55°-56'-55"

E.C. 67+25.92

B.C. 65+52.71

P.I. #34 to P.I. #35 = 268.51
297.91 @ 4°-21'
297.79 @ 4°-06'
- 28.53
S. 6°-15' E.

E.C. 64+53.51

R.P. Set 2"x2"
1 = 169°-19'-00"
4 = 317°-17'-00"
4 = 169°-19'-15"

68.15
11.41 @ 17°-22'

37.50 @ 14°-09'
36.39

P.I. #34 Set 2"x2"

169°-19'-15"

B.C. 64+16.23

Δ = 10°-40'-45" ✓
R = 200'
T = 18.69' ✓
L = 37.28 ✓
Ex = 0.88 ✓

Cont'd from top p. 20

Void see P. ~~21A~~ 20B

NOTE: ANY ADDITION OR CHANGES ON THIS SHEET MUST BE MADE OR CIRCLED IN RED, WITH DATE AND NAME OF PERSON MAKING CHANGE.

DO NOT EXTEND NOTES THIS SIDE OF THIS LINE

RETURN TO LOS ANGELES COUNTY SURVEYOR

F.B. 246 Pg. 22 Stites Chief Party Notes by S. Date 2/10/27

P.I. #37 to P.I. #38 = 139.02

139.42 @ 4°-22'
139.54 @ 4°-57'

N. 38°-30'-W.

Void ~~See P. 21A~~ ~~20B~~.

SEE F.B. 362 ~~P.I. #37~~ Set 118, 119

Δ = 60°-55'-~~30~~ 25"
R = 100
T = 58.82'
L = 106.33'
E = 16.01

Cont'd on bot. p. 23.

E.C. 70+69.78

119°-04'-35"

L = 119°-04'-15"
Δ = 116°-18'-00"
Δ = 119°-04'-30"

B.C. 68+76.46

E.C. 68+76.46

L = 142°-58'-30"
Δ = 211°-53'-30"
Δ = 142°-58'-30"

Δ = 37°-01'-~~40~~ 30"
R = 200
T = 66.97'
L = 129.21'
E = 10.91

P.I. #36 to P.I. #37 = 192.78
Level
S. 80°-35' W.

142°-58'-~~30~~ 25"

P.I. #36 Set 2"x2"

B.C. 67+67.22

B.C.

Cont'd from p. 21.

RETURN TO
LOS ANGELES COUNTY SURVEYOR

DO NOT EXTEND NOTES THIS SIDE OF THIS LINE

NOTE: ANY ADDITION OR CHANGES ON THIS SHEET MUST BE MADE OR CIRCLED IN RED. WITH DATE AND NAME OF PERSON MAKING CHANGE.

22A

Date 2-2-28 Notes by W Chief Party Wilcoxon F. B. 246 Pg. ~~23A~~

RODGERS

Platted by	W. O. No. 4116 D. S. O. No.
Date	Location Coal Canyon Rd.
Map No.	Surveyed by L. O. Wilcoxon
Platting C'k'd by HOWARD	Date 2-2-28
Date	Indexed

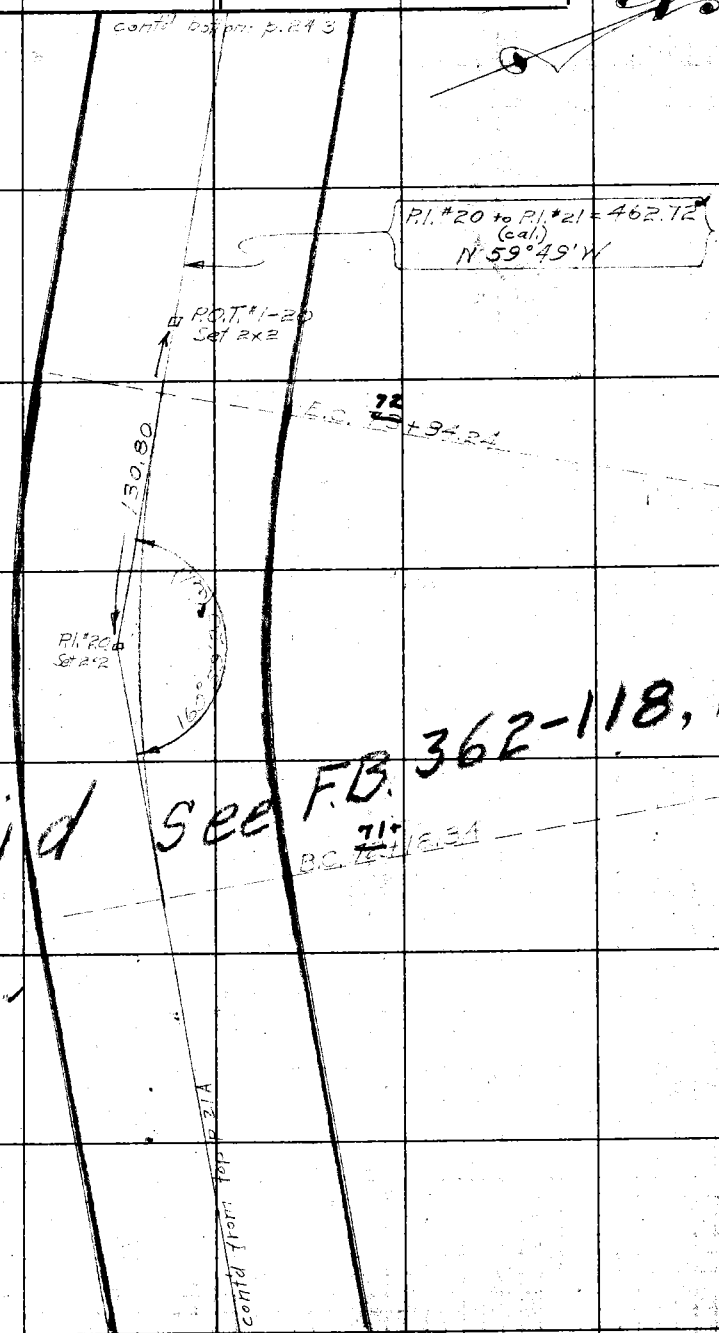

R = 500'
Δ = 19°00'40"
T. = 83.72
L = 165.90
Ex. =

Note: ANY ADDITIONS OR CHANGES ON THIS SHEET MUST BE MADE OR CIRCLED IN Red. WITH DATE AND NAME OF PERSON MAKING CHANGE.

Do not extend notes this side of this line

RETURN TO
LOS ANGELES COUNTY SURVEYOR

F.B. 246 PG 22B ~~24B~~ Wilcoxon Chief Party Notes by W Date 2-2-28

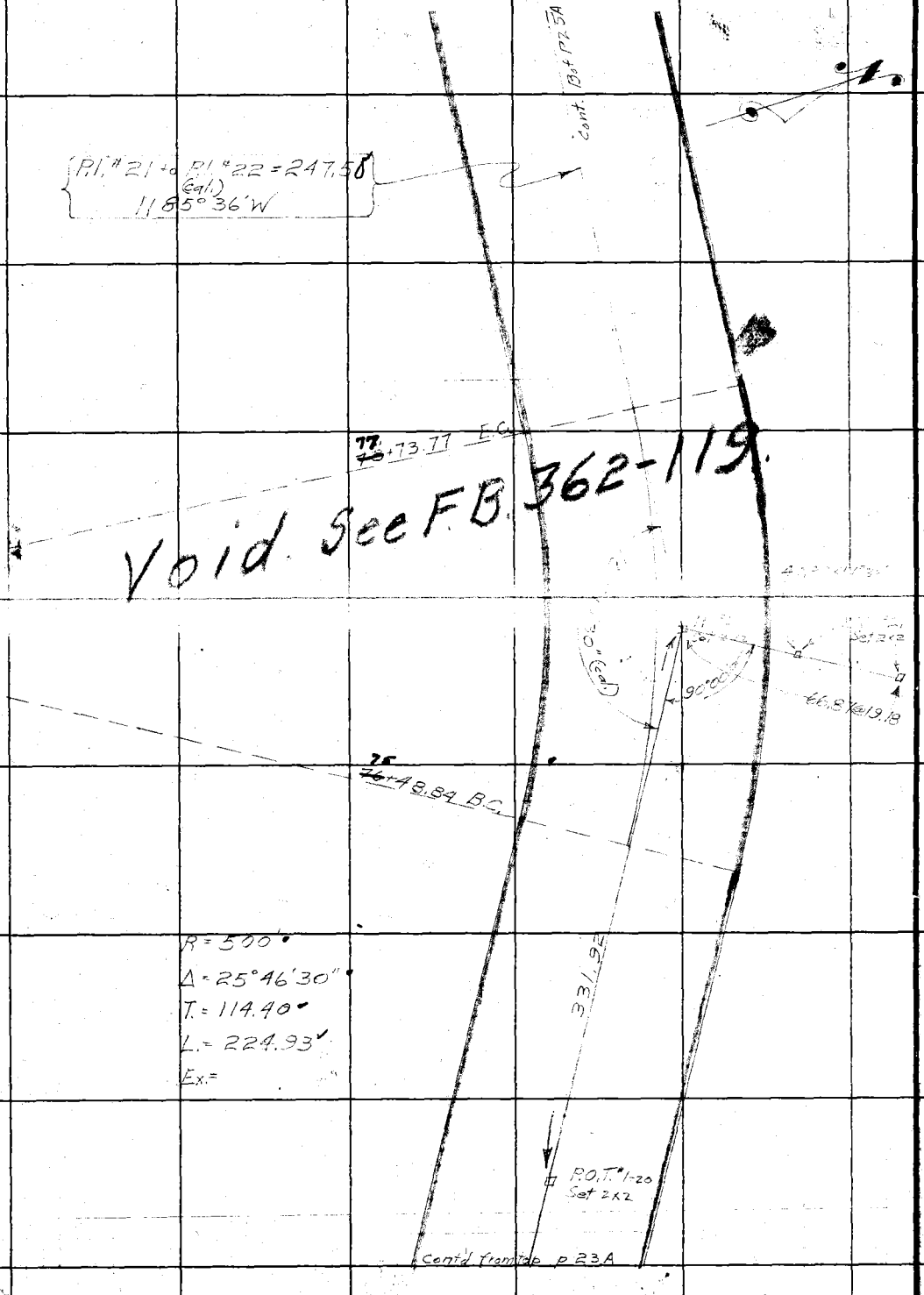

RETURN TO
LOS ANGELES COUNTY SURVEYOR

Do not extend notes this side of this line

Note: ANY ADDITIONS OR CHANGES ON THIS SHEET MUST BE MADE OR CIRCLED IN Red. WITH DATE AND NAME OF PERSON MAKING CHANGE.

Date 2/10/27 Notes by S Chief Party [illegible] F.B. 246 PG. 23

Platted by RODGERS	W. O. No. 4634 D. S. O. No.
Date	Location Coal Canon Rd.
Map No.	Surveyed by [illegible]
Platting C'k'd by HOWARD	Date Feb. 1927
Date	Indexed

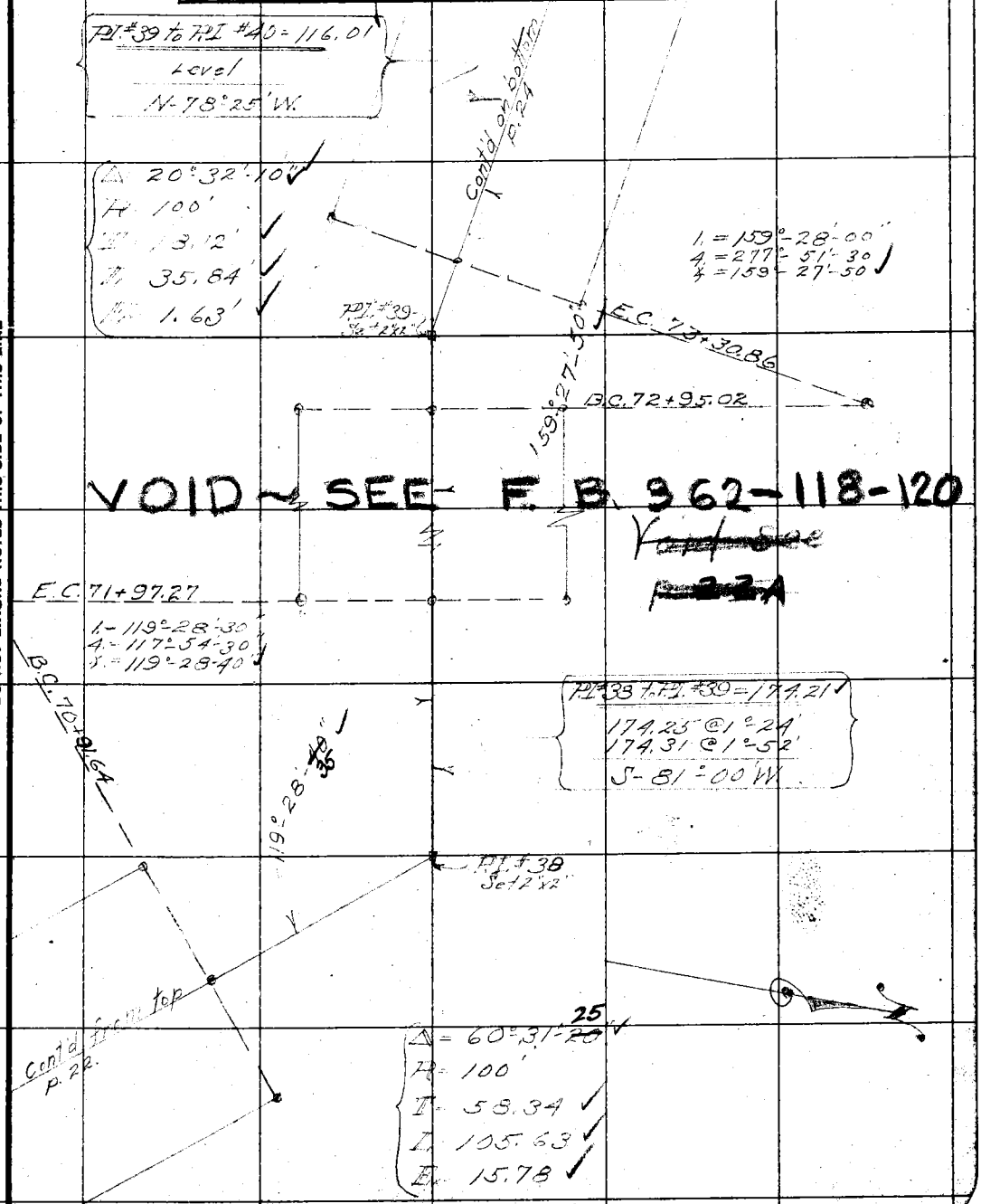

NOTE: ANY ADDITION OR CHANGES ON THIS SHEET MUST BE MADE OR CIRCLED IN RED. WITH DATE AND NAME OF PERSON MAKING CHANGE.

DO NOT EXTEND NOTES THIS SIDE OF THIS LINE

RETURN TO LOS ANGELES COUNTY SURVEYOR

F.B. 246 PG. 24 — Stites — Chief Party — Notes by S — Date 2/11/27



RETURN TO
LOS ANGELES COUNTY SURVEYOR

DO NOT EXTEND NOTES THIS SIDE OF THIS LINE

NOTE: ANY ADDITION OR CHANGES ON THIS SHEET MUST BE MADE OR CIRCLED IN RED. WITH DATE AND NAME OF PERSON MAKING CHANGE.

Date 10-6-27 Notes by W. Chief Party W. F.B. 246 Pg. 24 A

Platted by P.RODGERS
Date
Map No.
Platting C'k'd by HOWARD
Date

W. O. No. 4116 D. S. O. No.
Location Coal Canyon Rd.
Surveyed by Wilcoxon
Date 10-6-27
Indexed

NOTE: ANY ADDITION OR CHANGES ON THIS SHEET MUST BE MADE OR CIRCLED IN RED. WITH DATE AND NAME OF PERSON MAKING CHANGE.

DO NOT EXTEND NOTES THIS SIDE OF THIS LINE

RETURN TO LOS ANGELES COUNTY SURVEYOR

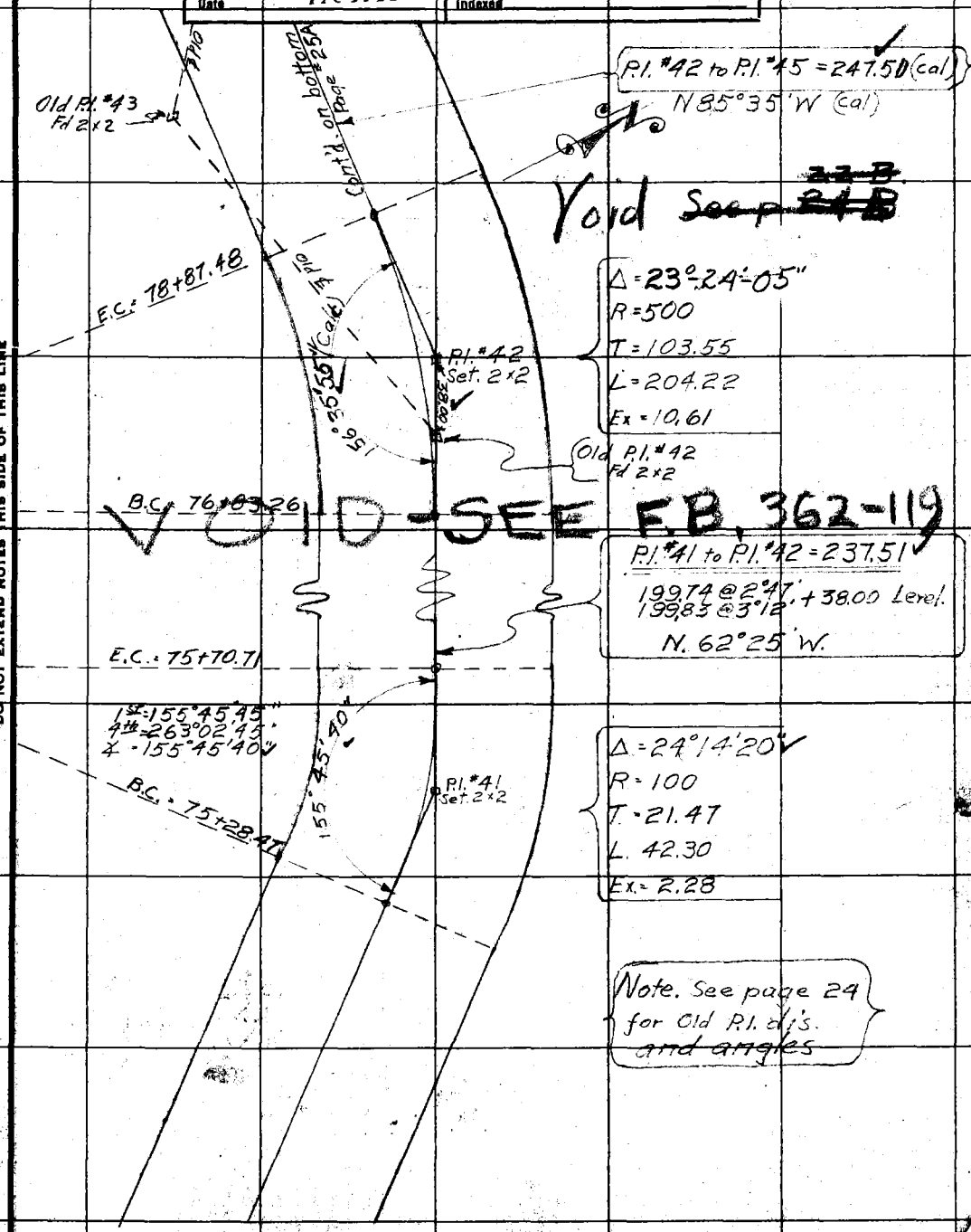

F.B. 246 Pg. ~~254~~ 248.

W. Chief Party Notes by W. Date 10-6-27

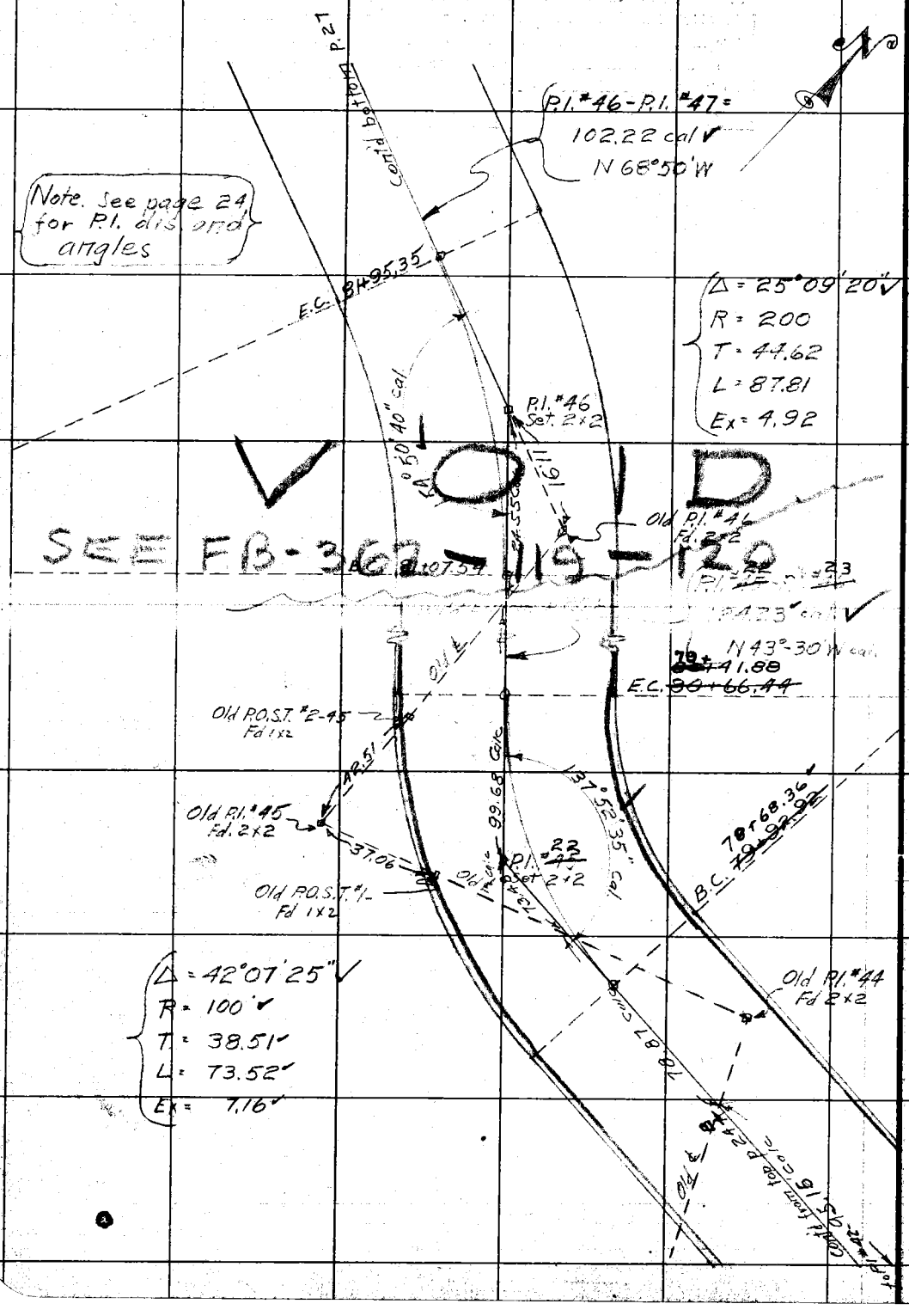

RETURN TO LOS ANGELES COUNTY SURVEYOR

DO NOT EXTEND NOTES THIS SIDE OF THIS LINE

NOTE: ANY ADDITION OR CHANGES ON THIS SHEET MUST BE MADE OR CIRCLED IN RED. WITH DATE AND NAME OF PERSON MAKING CHANGE.

Date 2/11/27 Notes by S. Chief Party Stiles F.B. 246 Pg. 25

RODGERS

Platted by	W. O. No. 4034 D. S. O. No.
Date	Location Coal Canon Rd.
Map No.	Surveyed by Stiles Dep.
Platting C'k'd by HOWARD	Date Feb. 1927
Date	Indexed

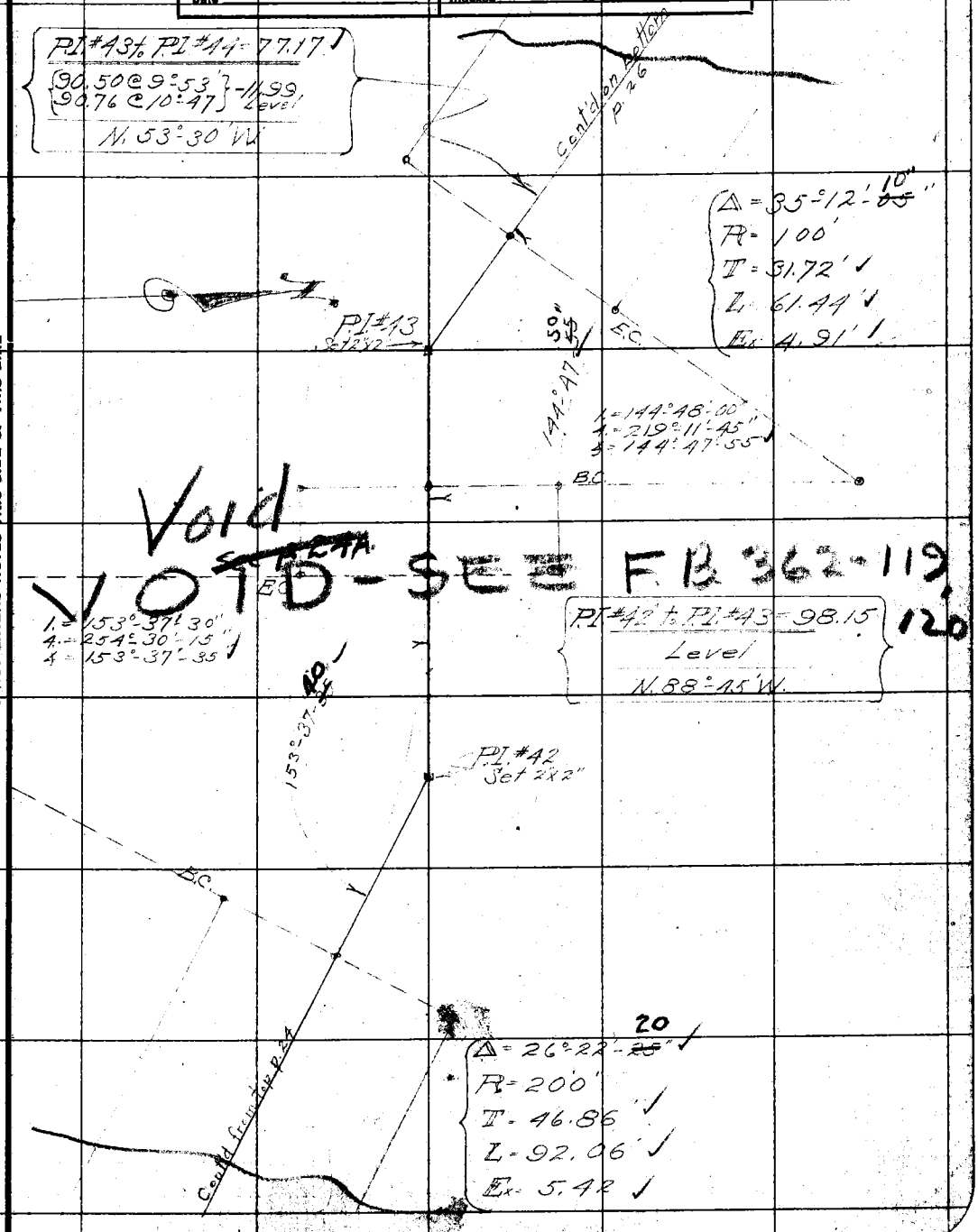

NOTE: ANY ADDITION OR CHANGES ON THIS SHEET MUST BE MADE OR CIRCLED IN RED, WITH DATE AND NAME OF PERSON MAKING CHANGE.

DO NOT EXTEND NOTES THIS SIDE OF THIS LINE

RETURN TO LOS ANGELES COUNTY SURVEYOR

F.B. 246 PG. 26 Stites Chief Party Notes by S. Date 2/11/27



RETURN TO
LOS ANGELES COUNTY SURVEYOR

DO NOT EXTEND NOTES THIS SIDE OF THIS LINE

NOTE: ANY ADDITION OR CHANGES ON THIS SHEET MUST BE MADE OR CIRCLED IN RED. WITH DATE AND NAME OF PERSON MAKING CHANGE.

Date 2-3-28 Notes by W Chief Party Wilcoxon F. B. 246 PG. 26A

Platted by RODGERS	W. O. No. 4116 D. S. O. No.
Date	Location Coal Canyon Rd.
Map No.	Surveyed by L. O. Wilcoxon
Platting C'k'd by HOWARD	Date 2-3-28
Date	Indexed

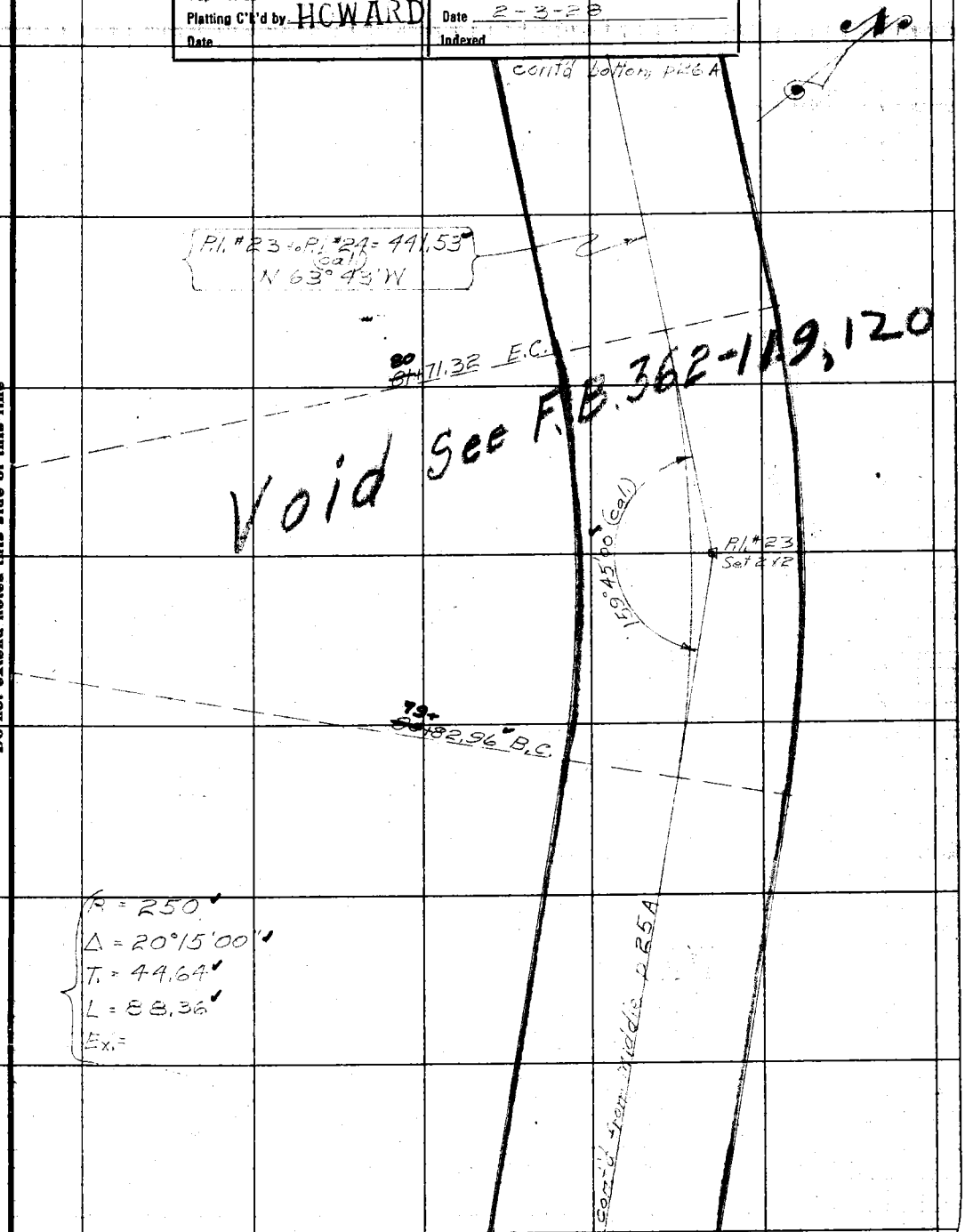

Note: ANY ADDITIONS OR CHANGES ON THIS SHEET MUST BE MADE OR CIRCLED IN Red. WITH DATE AND NAME OF PERSON MAKING CHANGE.

Do not extend notes this side of this line

RETURN TO
LOS ANGELES COUNTY SURVEYOR

F.B. 246 Pg ~~26A~~ 26B. Wilcoxon Chief Party Notes by W Date 2-3-28



RETURN TO
LOS ANGELES COUNTY SURVEYOR
Do not extend notes this side of this line

Note: ANY ADDITIONS OR CHANGES ON THIS SHEET MUST BE MADE OR CIRCLED IN Red. WITH DATE AND NAME OF PERSON MAKING CHANGE.

Date 2/11/27 Notes by S. RODGERS Chief Party Stites F.B. 246 PG. 27

Platted by	W. O. No. 4034 D. S. O. No.
Date	Location Coal Canon Rd.
Map No. HOWARD	Surveyed by Stites, Dev.
Platting C'k'd by	Date Feb 1927
Date	Indexed

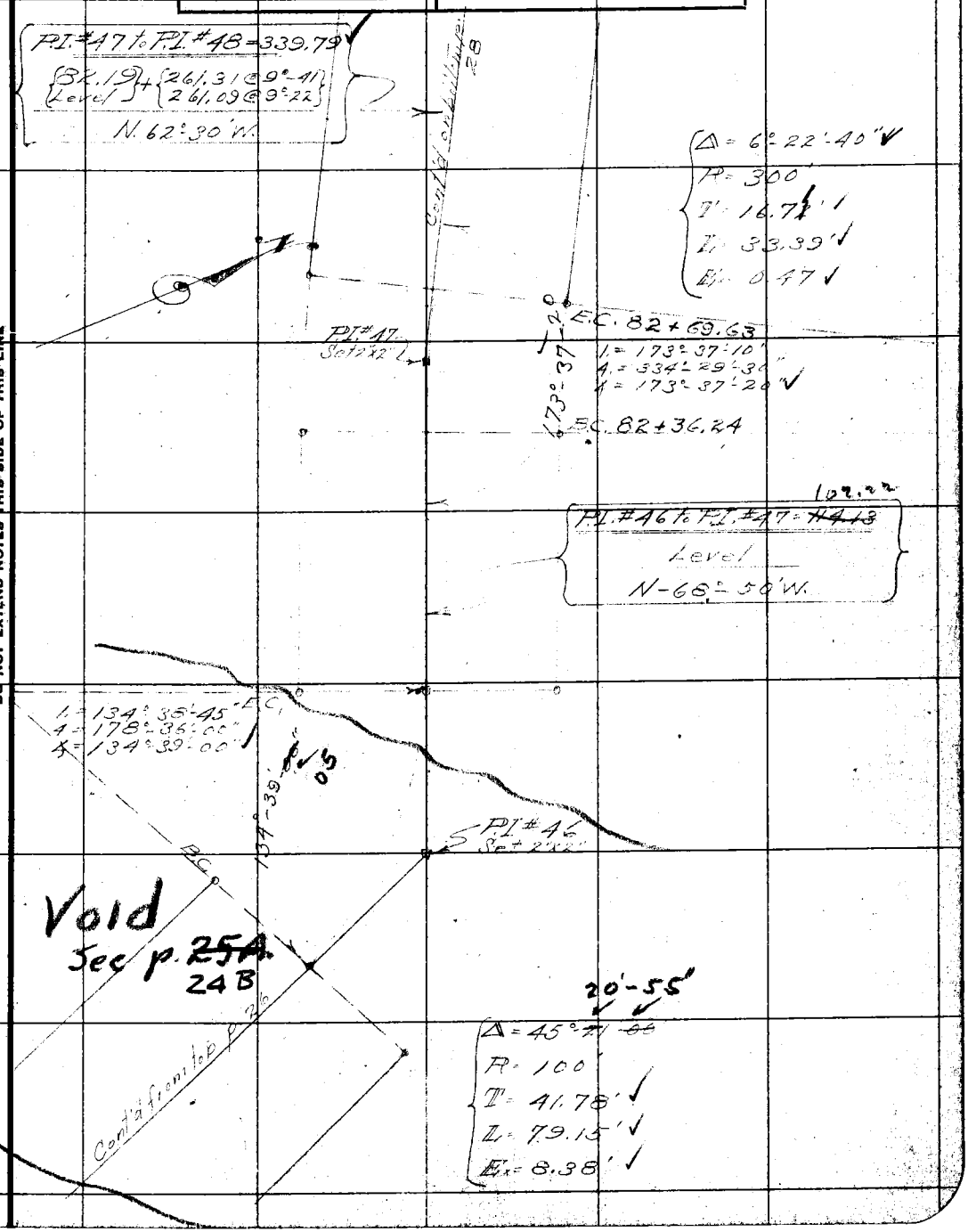

NOTE: ANY ADDITION OR CHANGES ON THIS SHEET MUST BE MADE OR CIRCLED IN RED, WITH DATE AND NAME OF PERSON MAKING CHANGE.

DO NOT EXTEND NOTES THIS SIDE OF THIS LINE

RETURN TO LOS ANGELES COUNTY SURVEYOR

F.B. 246 Pg. 28 Stites Chief Party Notes by S Date 2/11/27

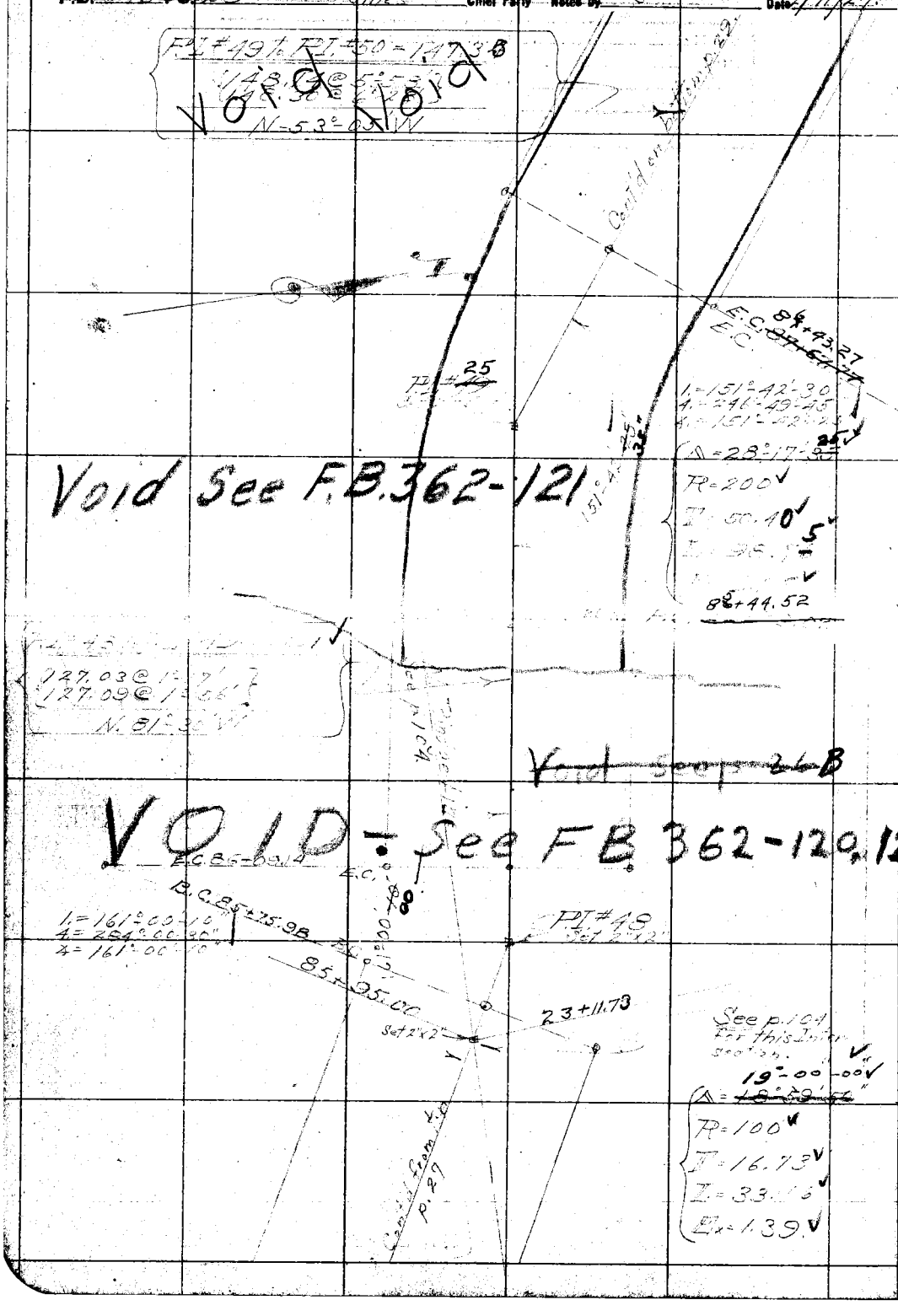

RETURN TO
LOS ANGELES COUNTY SURVEYOR

DO NOT EXTEND NOTES THIS SIDE OF THIS LINE

NOTE: ANY ADDITION OR CHANGES ON THIS SHEET MUST BE MADE OR CIRCLED IN RED, WITH DATE AND NAME OF PERSON MAKING CHANGE.

Date April-1926 Notes by Stites Chief Party H.I. Stites F.B. 246 Pg. 29

RODGERS

Plotted by	W. O. No. 4034 D. S. O. No.
Date	Location Coal Canon Rd.
Map No.	Surveyed by Stites, Dep.
Plotting C'k'd by HOWARD	Date April-1927.
Date	Indexed

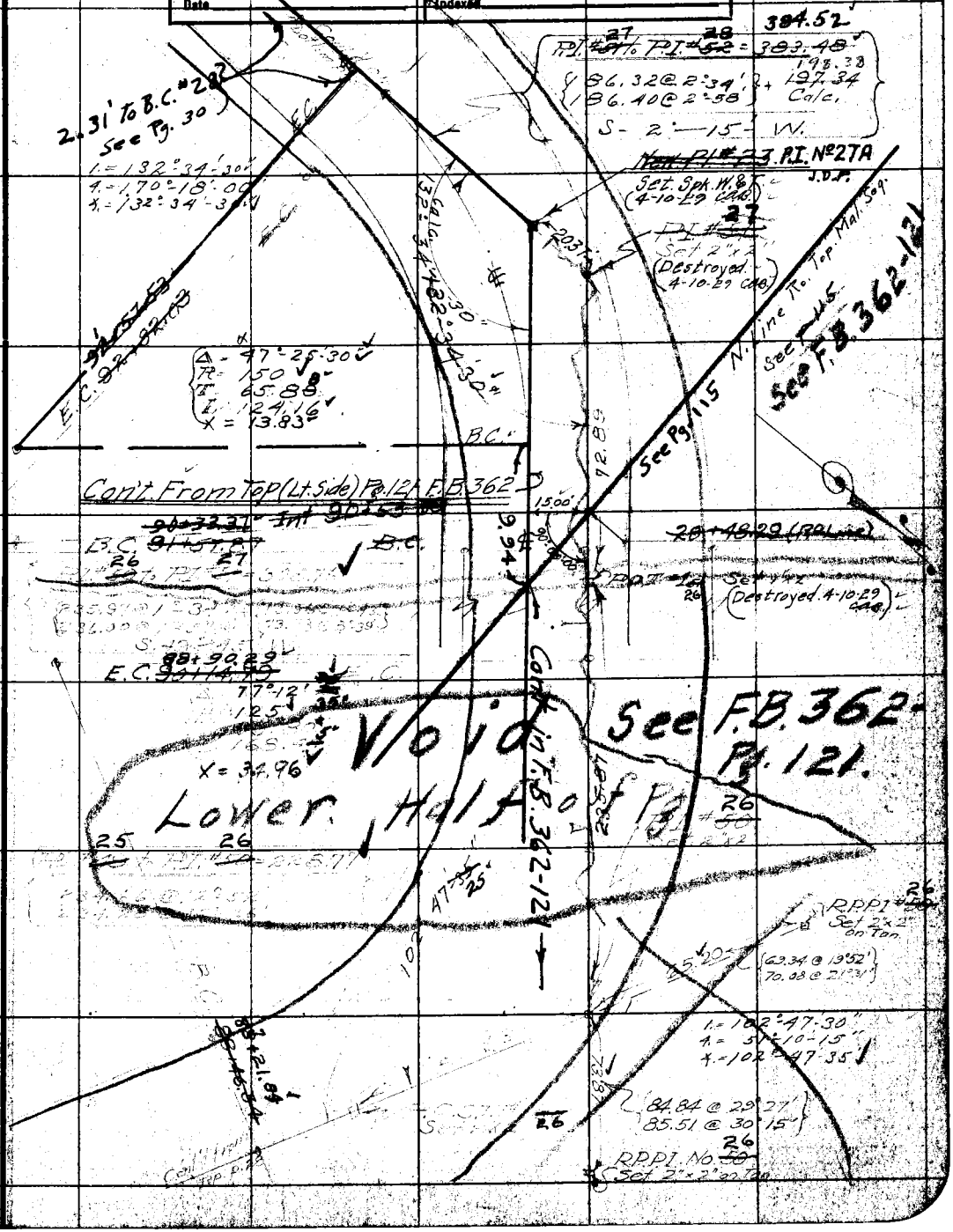

NOTE: ANY ADDITION OR CHANGES ON THIS SHEET MUST BE MADE OR CIRCLED IN RED, WITH DATE AND NAME OF PERSON MAKING CHANGE.

DO NOT EXTEND NOTES THIS SIDE OF THIS LINE

RETURN TO LOS ANGELES COUNTY SURVEYOR

F.B. 246 Pg. 30 Stites Chief Party Notes by [illegible] Date May 1927

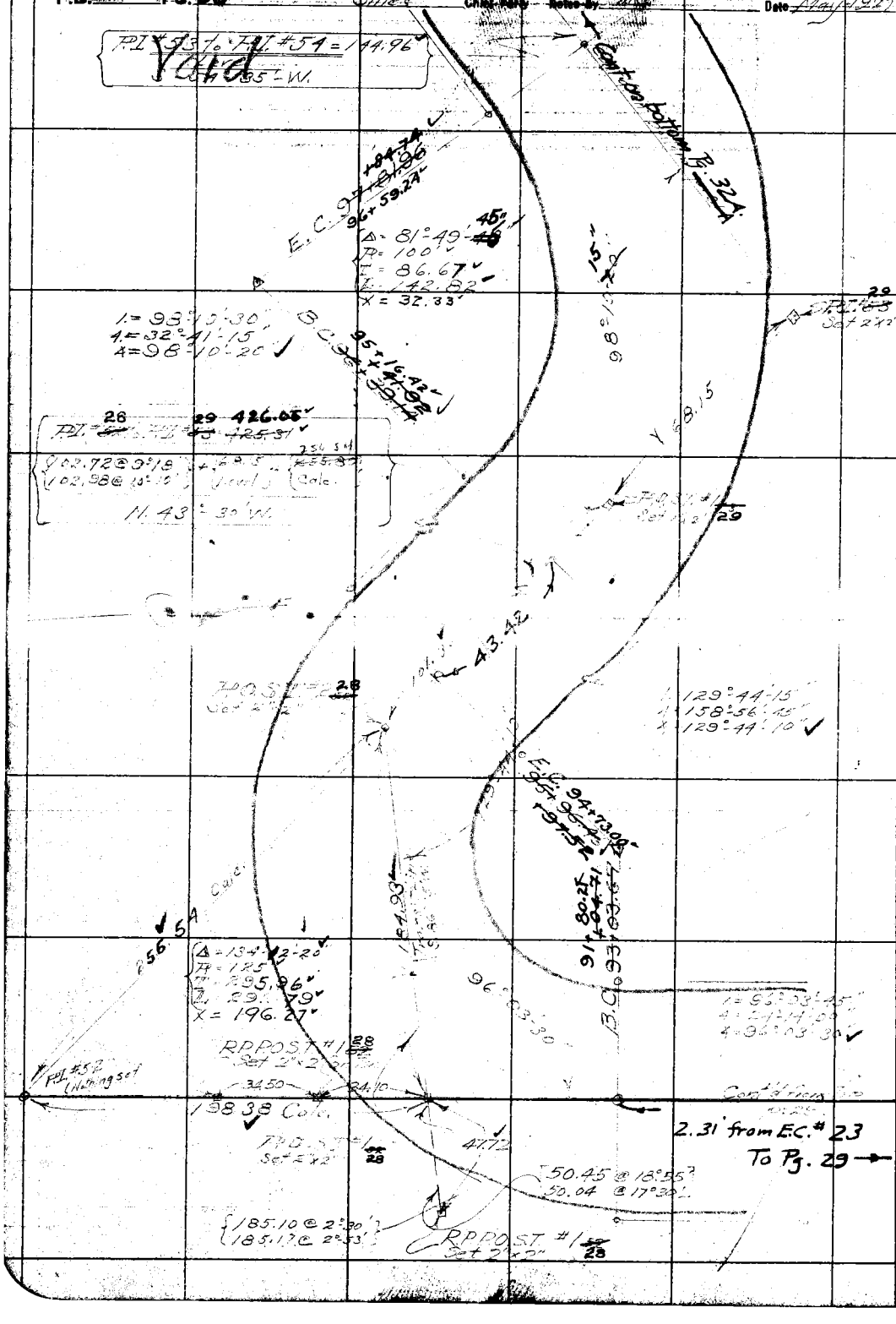

RETURN TO
LOS ANGELES COUNTY SURVEYOR

NOTE: ANY ADDITION OR CHANGES ON THIS SHEET MUST BE MADE OR CIRCLED IN RED. WITH DATE AND NAME OF PERSON MAKING CHANGE.

DO NOT EXTEND NOTES THIS SIDE OF THIS LINE

Date May 1927 Notes by Stites Chief Party Stites F.B. 246 Pg. 31

Platted by RODGERS
Date
Map No.
Platting C'k'd by HOWARD
Date

W. O. No. 4034 D. S. O. No.
Location Coal Canon Rd.
Surveyed by Stites, Dep.
Date May-1927
Indexed

NOTE: ANY ADDITION OR CHANGES ON THIS SHEET MUST BE MADE OR CIRCLED IN RED, WITH DATE AND NAME OF PERSON MAKING CHANGE.

DO NOT EXTEND NOTES THIS SIDE OF THIS LINE

RETURN TO LOS ANGELES COUNTY SURVEYOR

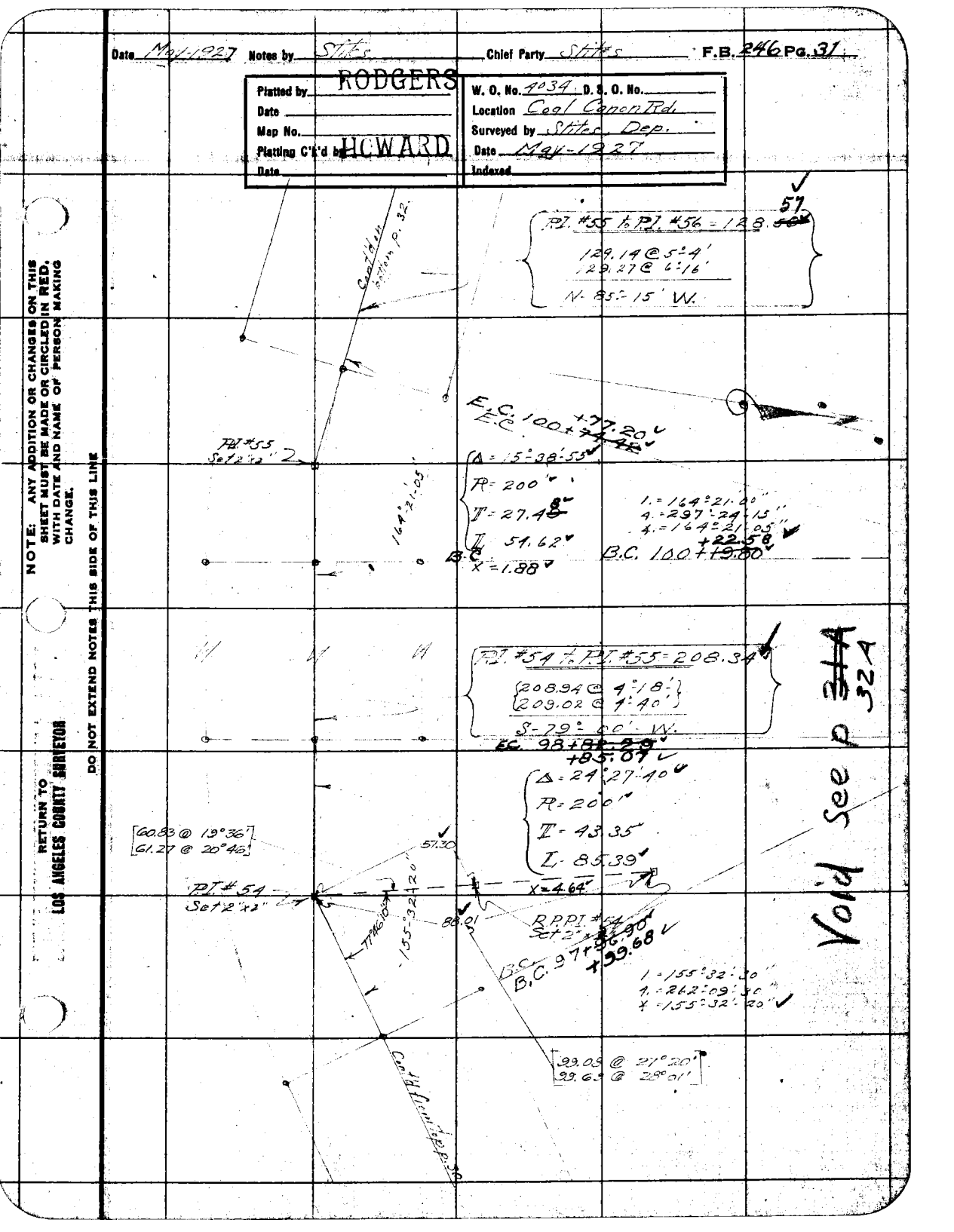

F.B. 246 Pg. 32 Stites Chief Party Notes by Stites Date May 1927

PI #58 to PI #59 = 151.09
151.42 @ 3°47'
151.51 @ 4°15'
N-29°15'-W

RPPI #58 Set 2"x2" on fan.

Cont'd on B. from p. 33

93.41

95.08 @ 10°45'
94.80 @ 9°40'21"

1. = 152°-54'-15"
4. = 251°-36'-50"
X = 152°-54'-10" ✓

Void See P 32A 32 B.

RPPI #57 Set 2"x2" on fan.

PI #58 Set 2"x2"

E.C. 105+ ~~05.32~~ 105.01

62.53 @ 13°
62.09 @ 12°

RPPI #48 Set 2"x2" on fan.

115.67' from E.C. #32 to B.C. #33 Cont'd to p. 32B.

152°54'-10"

Δ = 27°05'-50"
R = 200'
T = ~~50.00~~ 48.20'
L = 94.59'
X = 5.12'

B.C. 104+ ~~00.00~~ 61.26
E.C. 102+ ~~01.34~~ 01.72
B.C. = ~~102+50.48~~ 101+38.92

Δ = 46°-46'-40"
R = 150'
T = 64.88'
L = 122.46'
X = 13.43'

PI #31 to PI #32 = 164.05'
Level
S-26°55'-W

RPPI #56 Set 2"x2" on fan.

PI #57 to PI #58 = 139.78
140.33 @ 5°06'
140.45 @ 5°32'
S-73°40'-W

31.87

79.33 @ 27°13'
79.93 @ 28°02'

112°07'10"

1. = 133°13'-15"
4. = 172°53'-15"
X = 153°13'-20"

PI #56 Set 2"x2"

41.97 @ 36°2
41.49 @ 35°
-37.66

63.39 @ 27°54'

RPPI #31 Set 2"x2" on fan.

1. = 112°07'-15"
4. = 88°28'-30"
X = 112°-07'-10"

Δ = 67°-52'-50"
R = 100'
T = 67.30'
L = 118.47'
X = 20.54'

P.C. 101+ ~~00.00~~ 00.05'

B.C. 99+ ~~00.00~~ 88.58 ~~00.00~~

Cont'd from top p. 31A

From p. 32A

RETURN TO LOS ANGELES COUNTY SURVEYOR

DO NOT EXTEND NOTES THIS SIDE OF THIS LINE

NOTE: ANY ADDITION OR CHANGES ON THIS SHEET MUST BE MADE OR CIRCLED IN RED. WITH DATE AND NAME OF PERSON MAKING CHANGE.

Date 2-6-28 Notes by W Chief Party Wilcoxon F. B. 246 PG. [redacted]

Platted by RODGERS
Date
Map No.
Platting C'k'd by HCWARD
Date

W. O. No. 1416 D. S. O. No.
Location Coal Canyon Rd.
Surveyed by L.O. Wilcoxon
Date
Indexed

Notes: ANY ADDITIONS OR CHANGES ON THIS SHEET MUST BE MADE OR CIRCLED IN Red. WITH DATE AND NAME OF PERSON MAKING CHANGE.

Do not extend notes this side of this line

RETURN TO
LOS ANGELES COUNTY SURVEYOR

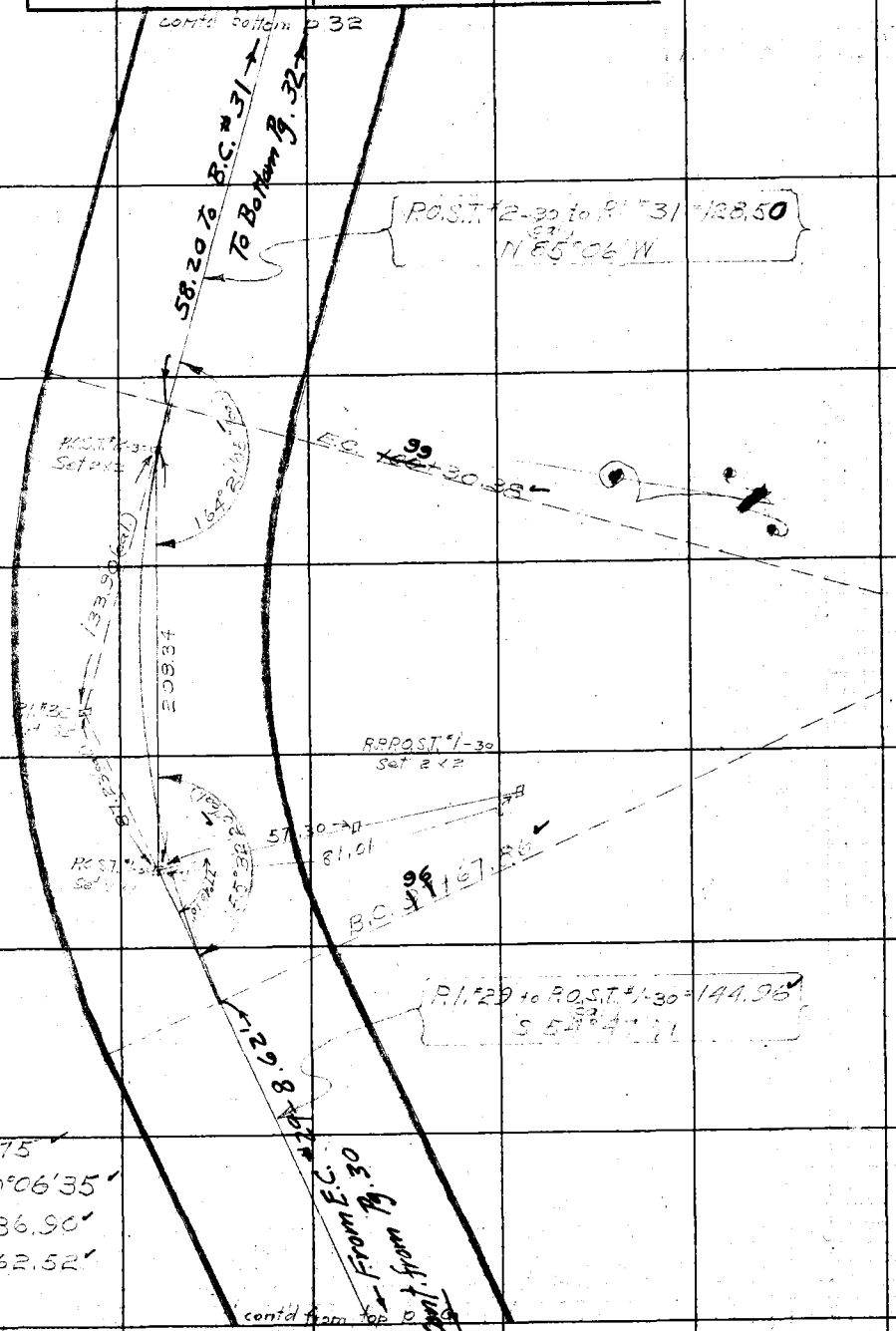

F.B. 246 PG. 32 B. Wilcoxon Chief Party Notes by W Date 2-6-28



RETURN TO
LOS ANGELES COUNTY SURVEYOR

Do not extend notes this side of this line

Note: ANY ADDITIONS OR CHANGES ON THIS SHEET MUST BE MADE OR CIRCLED IN Red. WITH DATE AND NAME OF PERSON MAKING CHANGE.

Date May-1927 Notes by H.L.S. Chief Party Stites F.B. 246 Pg. 33

Platted by RODGERS	W. O. No. 4116 D. S. O. No.
Date	Location Coal Canon Rd.
Map No.	Surveyed by Stites, Dep.
Platting C'k'd by HOWARD	Date May-1926
Date	Indexed

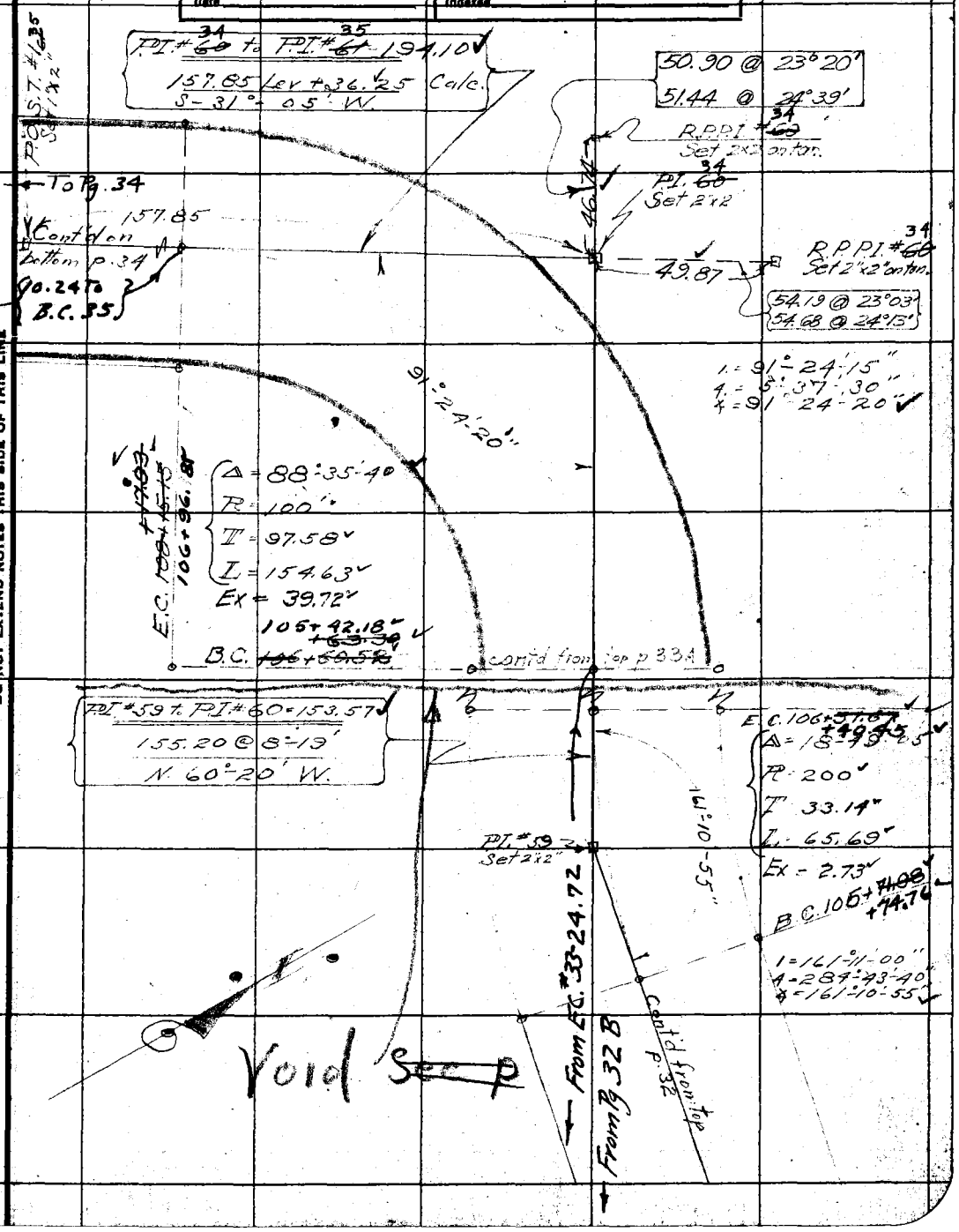

NOTE: ANY ADDITION OR CHANGES ON THIS SHEET MUST BE MADE OR CIRCLED IN RED, WITH DATE AND NAME OF PERSON MAKING CHANGE.

DO NOT EXTEND NOTES THIS SIDE OF THIS LINE

RETURN TO LOS ANGELES COUNTY SURVEYOR

F.B. 246 PG. 34 Stites Chief Party Notes by H.I.S. Date May 1926

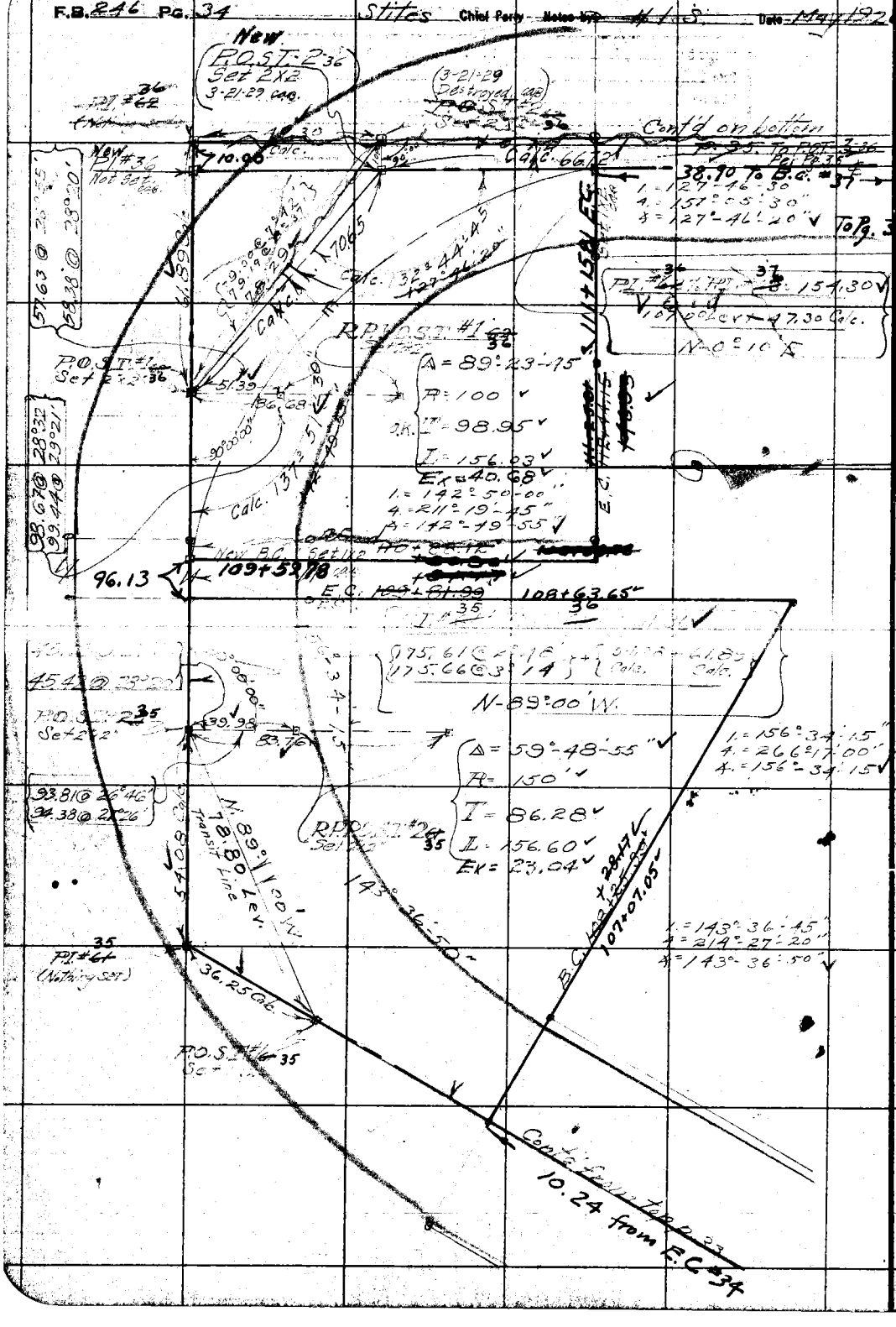

RETURN TO
LOS ANGELES COUNTY SURVEYOR

DO NOT EXTEND NOTES THIS SIDE OF THIS LINE

NOTE: ANY ADDITION OR CHANGES ON THIS SHEET MUST BE MADE OR CIRCLED IN RED, WITH DATE AND NAME OF PERSON MAKING CHANGE.

Date May-1927 Notes by H. L. S. Chief Party S. T. S. F.B. 2116 Pg. 35

RODGERS

Platted by
Date
Map No.
Plotting C'k'd by HOWARD
Date

W. O. No. 3116 D. S. O. No.
Location Coal Canon Rd.
Surveyed by Stites, Dep.
Date May 1927.
Indexed

NOTE: ANY ADDITION OR CHANGES ON THIS SHEET MUST BE MADE OR CIRCLED IN RED, WITH DATE AND NAME OF PERSON MAKING CHANGE.

DO NOT EXTEND NOTES THIS SIDE OF THIS LINE

RETURN TO ..... LOS ANGELES COUNTY SURVEYOR

340.0 to B.C. Coal Canon Rd. Bk. P. 36

116+28.40

E.C. Sta 46+99.54

P.I. #38 to P.I. #39 = 489.69 ✓

291.75 @ 4°-18' } + { 199.51 @ 4°-55' }
291.82 @ 4°-31' } + { 199.43 @ 4°-42' }

N-24°-10'-W.

R.P.P.I. #38 Set 2"x2"

81.05 @ 27°-08'
81.61 @ 22°-09'

47.95 @ 19°-25'
48.41 @ 20°-55'

P.I. #38 Set 2"x2"

I = 132°-45'-00" ✓
I = 170°-59'-30" ✓
I = 132°-44'-50" ✓

Δ = 47°-15'-10" ✓
R = 200 ✓
T = 87.49 ✓
L = 164.94 ✓
X = 18.30 ✓

132°-44'-50"

Malibu Station P. 116

Malibu Station H Line R.O.T. N.S.-1

Ran. Line Ro. Top. Malibu

47.08

Int = 116+20.28 / 115+05.28

1x2 at P.O.T. #37
114+16.38

115+81.02 B.C.
114+63.46 ✓

170.16

112+34.31 From S.W.
= 112+46.22 Going NE

See 1x2

P.I. #37 to P.I. #38 = 370.87

{237.66 @ 6°-03'} + {139.58 Level}
{237.77 @ 6°-22'}

N. 22°-55' E.

P.O.T. #37 Set 2"x2"

E.C. 113+38.77 ✓
112+20.48 ✓

Δ = 22°-48'-15" ✓
R = 200 ✓
T = 40.33 ✓
L = 79.60 ✓
Ex = 4.03 ✓

O.K.

111+54.71

New P.I. #37 Set 2"x2" (3-21-29 CAB)

Curve No. 37
Δ = 22°48'15"
R = 200
T = 40.33
L = 79.60

P.I. #37 Set 2"x2" (Destroyed 3-21-29 CAB)

Calc. 15°-11'-45"

B.C. Set 1x2

Calc. 9.45

Calc. 10.56

E.C. Set 1x2

Calc. 10.56

Calc. 9.45

1. = 157°-12'-00"
4. = 268°-47'-00"
4. = 157°-11'-45" ✓

P.O.T. = 3.36
Set 2"x2"
Cab.

Cont. From Top (Rt. Side) Pg. 34

F.B. 246 .PG. 36 Sites Chief Party Notes by H.L.S. Date June 1927

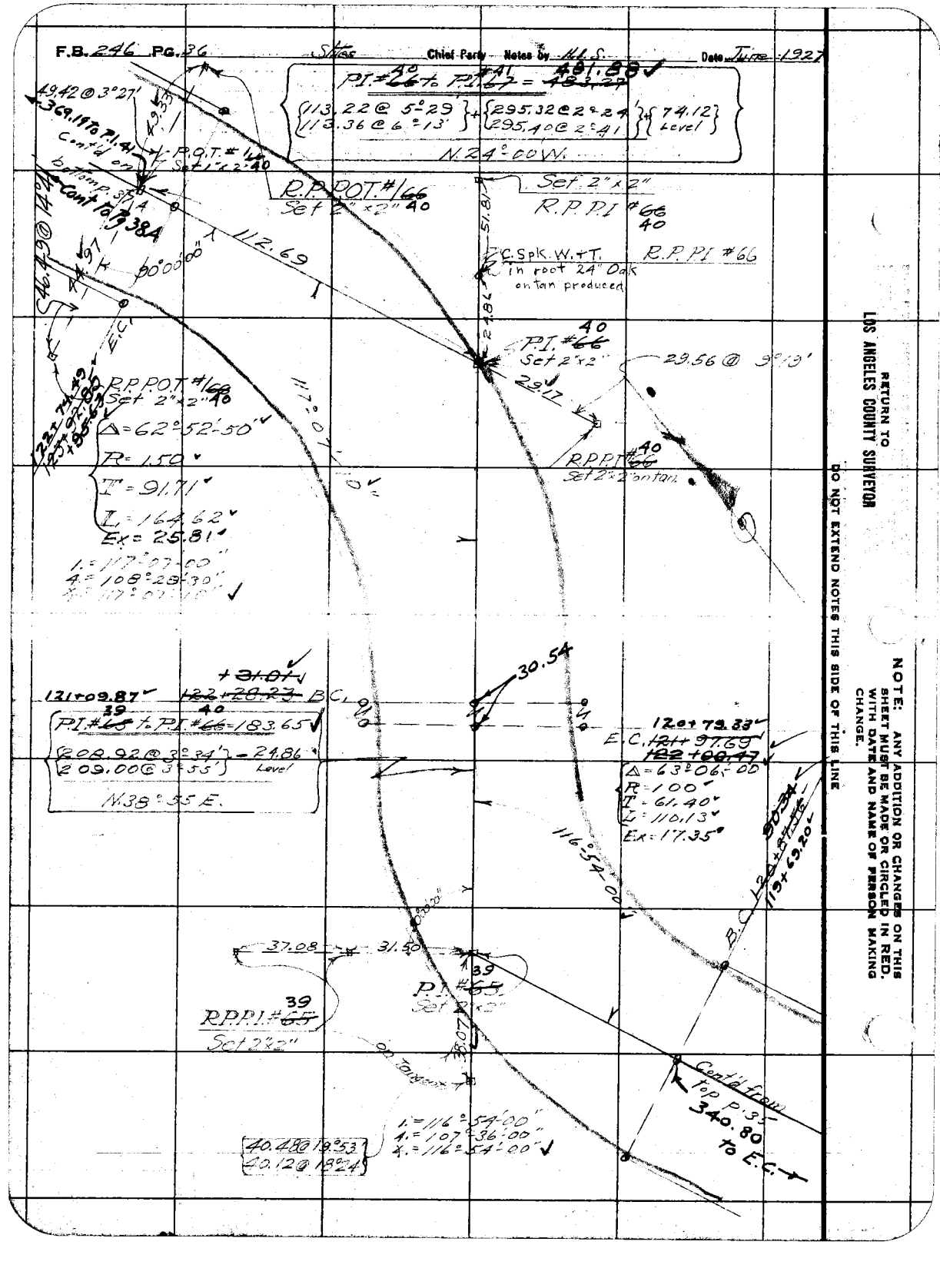

RETURN TO LOS ANGELES COUNTY SURVEYOR

DO NOT EXTEND NOTES THIS SIDE OF THIS LINE

NOTE: ANY ADDITION OR CHANGES ON THIS SHEET MUST BE MADE OR CIRCLED IN RED. WITH DATE AND NAME OF PERSON MAKING CHANGE.

Date June-1927 Notes by H.I.S. Chief Party Stites F.B. 246 Pg. 37

Platted by RODGERS	W. O. No. 4116 D. S. O. No.
Date	Location Coal Canon Rd.
Map No.	Surveyed by Stites, Dep.
Platting C'k'd by HOWARD	Date June-1927
Date	Indexed

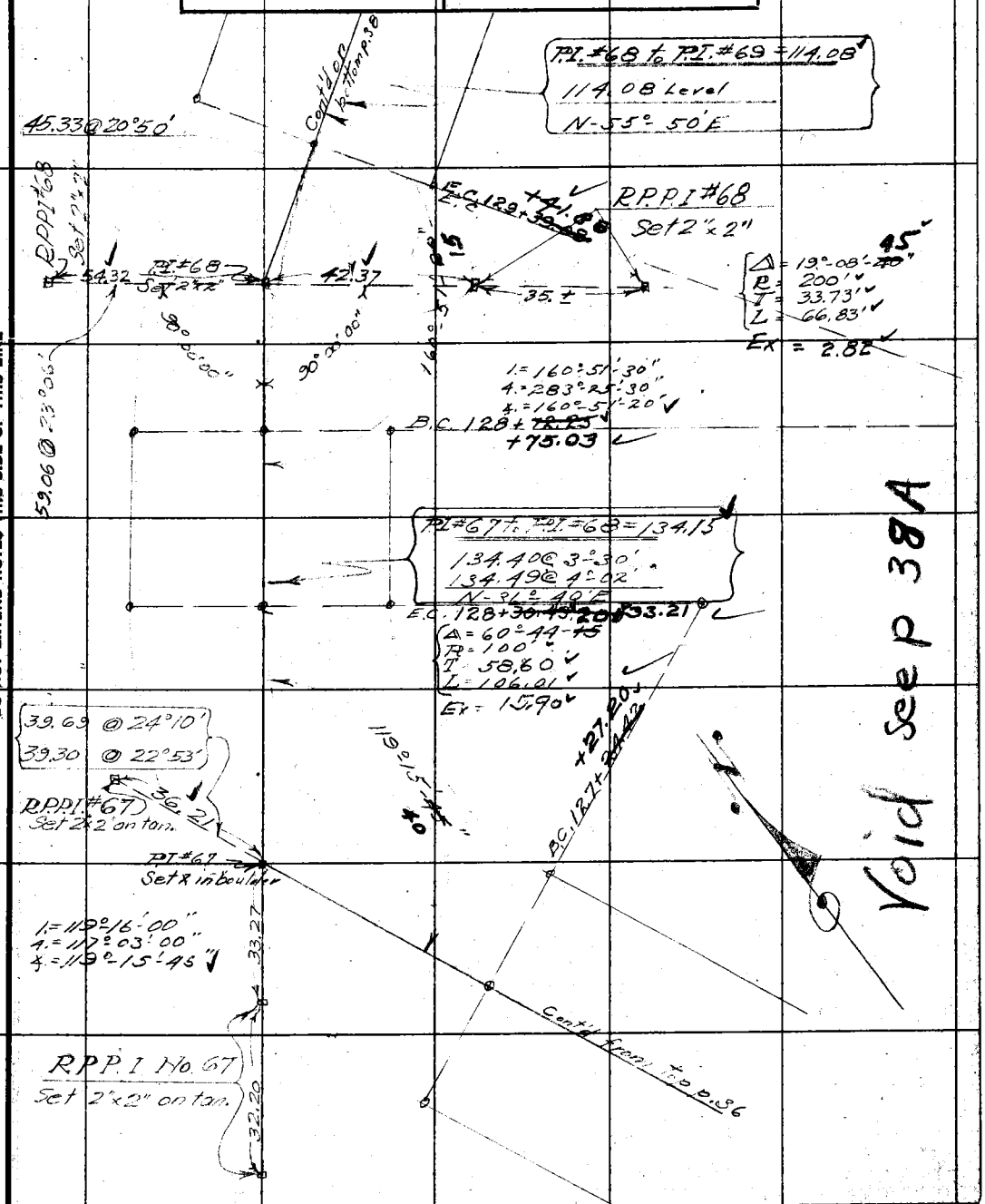

NOTE: ANY ADDITION OR CHANGES ON THIS SHEET MUST BE MADE OR CIRCLED IN RED, WITH DATE AND NAME OF PERSON MAKING CHANGE.

DO NOT EXTEND NOTES THIS SIDE OF THIS LINE

RETURN TO LOS ANGELES COUNTY SURVEYOR

F.B. 246 Pg. 38 Stites Chief Party Notes by H.L.S. Date July 1927

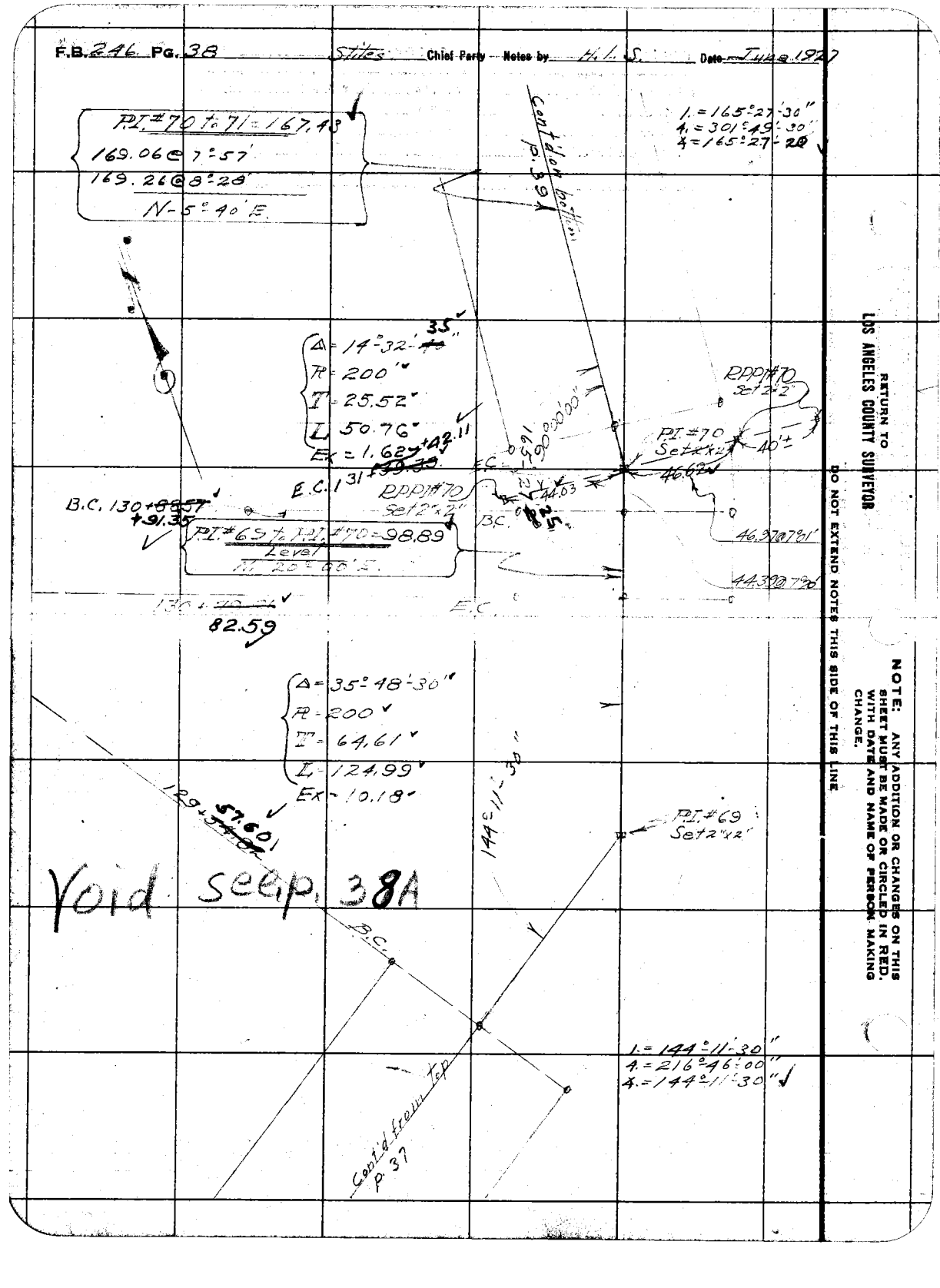

RETURN TO
LOS ANGELES COUNTY SURVEYOR

DO NOT EXTEND NOTES THIS SIDE OF THIS LINE.

NOTE: ANY ADDITION OR CHANGES ON THIS SHEET MUST BE MADE OR CIRCLED IN RED. WITH DATE AND NAME OF PERSON MAKING CHANGE.

Date 2-7-28 Notes by W Chief Party Wilcoxon F. B. 246 PG. 38A

Platted by RODGERS	W. O. No. [illegible] B. S. O. No.
Date	Location Coal Canyon Rd.
Map No.	Surveyed by L. O. Wilcoxon
Platting C'k'd by HOWARD	Date 2-7-26
Date	Indexed

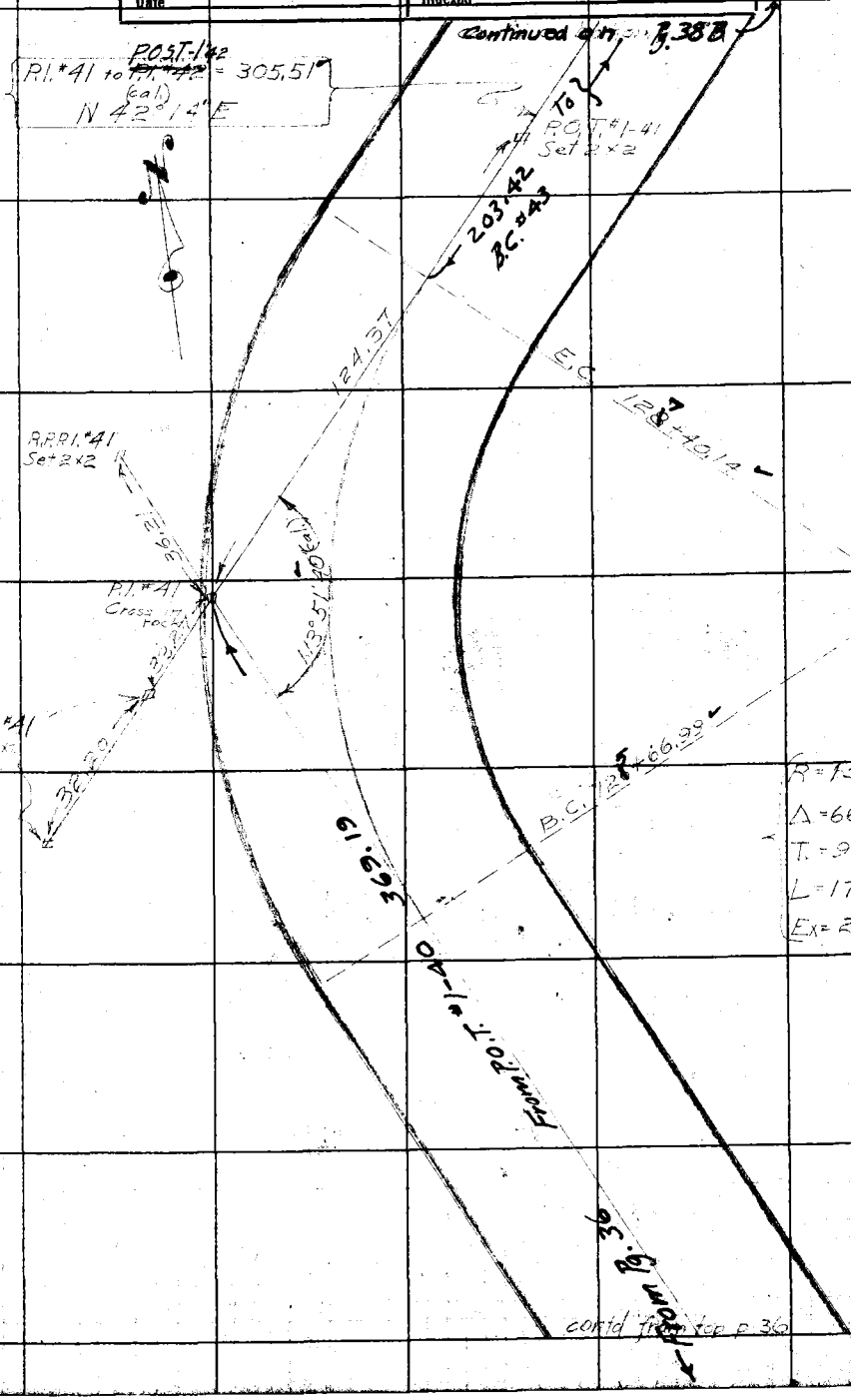

Notes: ANY ADDITIONS OR CHANGES ON THIS SHEET MUST BE MADE OR CIRCLED IN Red. WITH DATE AND NAME OF PERSON MAKING CHANGE.

Do not extend notes this side of this line

RETURN TO
LOS ANGELES COUNTY SURVEYOR

F.B. 246 Pg 38B Wilcoxon Chief Party Notes by W Date 2-7-28

Cont. on Bot. (Rt. side) of Pg. 39 To Pg. 38C

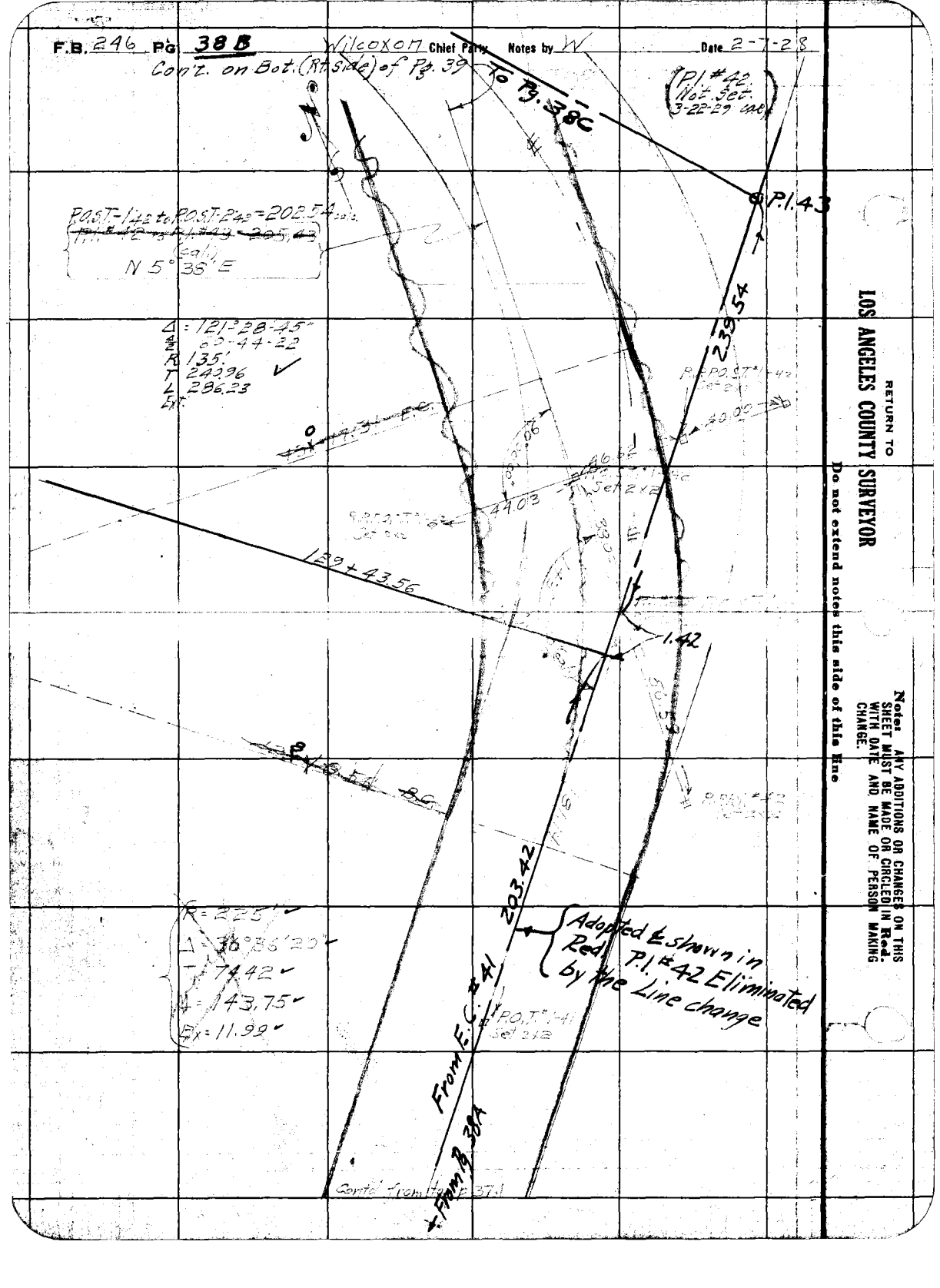

RETURN TO
LOS ANGELES COUNTY SURVEYOR
Do not extend notes this side of this line

Notes ANY ADDITIONS OR CHANGES ON THIS SHEET MUST BE MADE OR CIRCLED IN Red. WITH DATE AND NAME OF PERSON MAKING CHANGE.

Date 2-8-28 Notes by W Chief Party Wilcoxon F. B. 246 Pg. 38C

Platted by RODGERS	W. O. No. 4116 D. S. O. No.
Date	Location Coal Canyon
Map No.	Surveyed by L.O. Wilcoxon
Platting C'k'd by HOWARD	Date 2-8-28
Date	Indexed

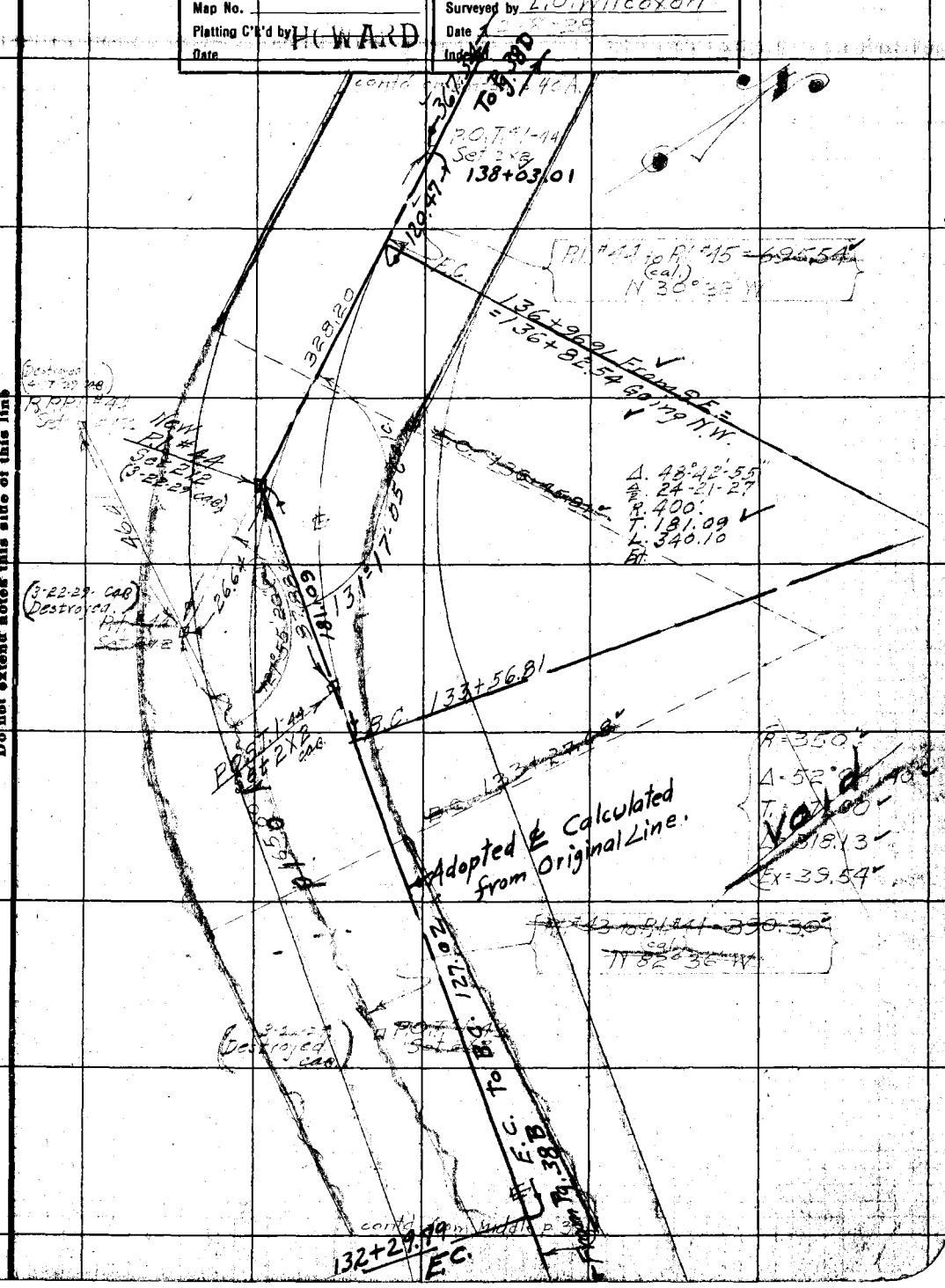

Note: ANY ADDITIONS OR CHANGES ON THIS SHEET MUST BE MADE OR CIRCLED IN Red. WITH DATE AND NAME OF PERSON MAKING CHANGE.

RETURN TO

LOS ANGELES COUNTY SURVEYOR

Do not extend notes this side of this line

F.B. 246 PG. 38D Wilcoxon Chief Party Notes by W Date 2-8-28

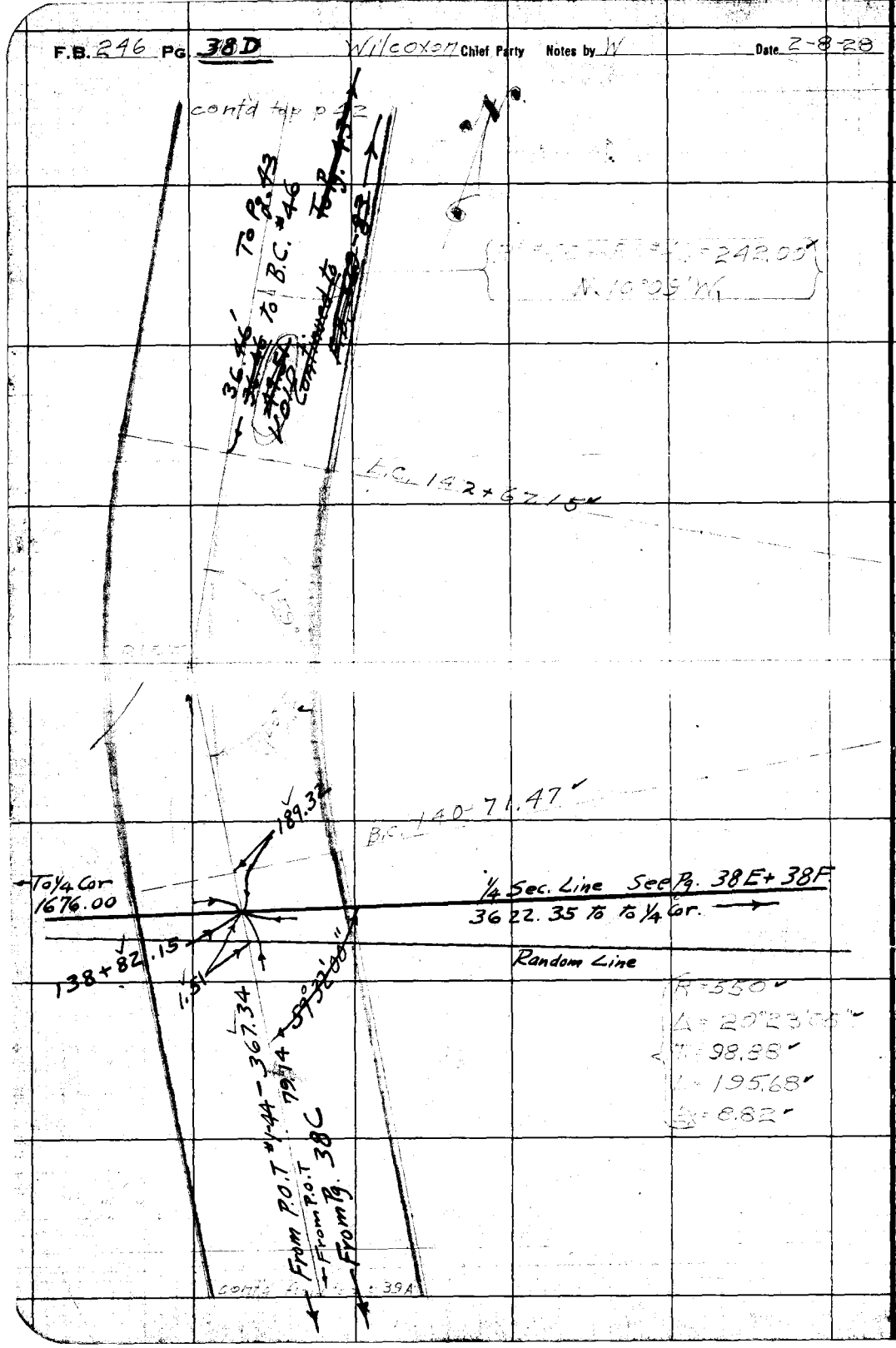

RETURN TO
LOS ANGELES COUNTY SURVEYOR

Do not extend notes this side of this line

Notes: ANY ADDITIONS OR CHANGES ON THIS SHEET MUST BE MADE OR CIRCLED IN Red. WITH DATE AND NAME OF PERSON MAKING CHANGE.

Date _____ Notes by _____ Chief Party _____ F. B. 246 PG. [redacted]

38E.

Platted by _____	W. O. No. 4116 D. S. O. No. _____
Date _____	Location Coal Canyon Spur Road
Map No. _____	Surveyed by Hornbrook
Platting C'k'd by _____	Date Oct - 15 - 1928
Date _____	Indexed _____

Cont on bott next page

Hornbrook
Abbott
Jordan
Kerlin
Maguire

Fd. 1x2 P.O.T = 24+41 03

23° 42' 30" ①
94° 50' 15" ④
23° 42' 36" ✓

23° 42' 36" adj 40"

Sec 28

1635.32 calc

69° 45' 30" ①
279° 02' 00" ④

Base
T = 78°
300.00 @ 25°04 = 271.75 ✓
161.55 @ 0°00 = 161.55
273.89 @ 12°12 = 267.80
700.00
-T = 700.48

69° 45' 30" adj -35"

86° 31' 36" adj -45"

86° 31' 30" ①
346° 06' 15" ④
86° 31' 35" ✓

700.98 ✓

Set 1x2 P.O.T = 8+05 71 ✓

T = 76°
74.74 @ 2°48 = 74.65 ✓

74.65

P.O.T. Fd. 1x2 = 7+31 06 ✓

T = 66°
27.96 @ 0°00 = 27.96 ✓
187.20 @ 23°46 = 171.32 ✓
94.17 @ 33°21 = 78.66 ✓
299.00 @ 20°27 = 280.16 ✓
558.10 ✓
-T = 558.04 ✓

558.04

Fd. 1x2 Int. 2+26 34 F.B. 360-pg-15

T =
54.28 @ 10°41 = 53.33 (53.32 Rec.) ✓

Fd. 1x2 1+73 22 F.B. 360-pg-15

0+00
See F.B. 360-15

Witness Corner See F.B. 360-15

4.12

1/4 Corner See F.B. 360-15

33

17

Note: ANY ADDITIONS OR CHANGES ON THIS SHEET MUST BE MADE OR CIRCLED IN Red. WITH DATE AND NAME OF PERSON MAKING CHANGE.

RETURN TO LOS ANGELES COUNTY SURVEYOR

Do not extend notes this side of this line

F.B. 246 Pg. 38F

Chief Party Notes by Hornbrook Date 10-16-28

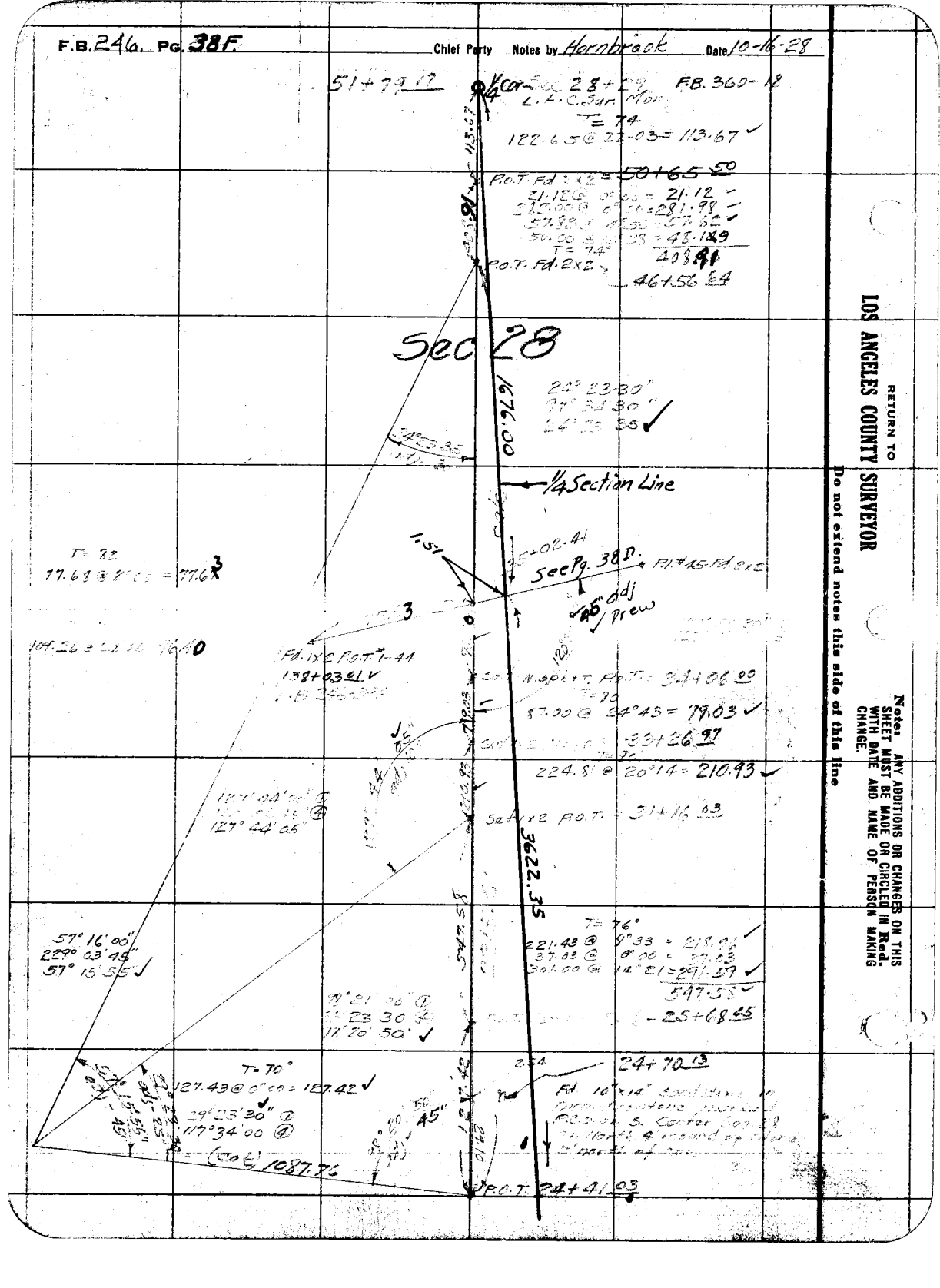

RETURN TO
LOS ANGELES COUNTY SURVEYOR
Do not extend notes this side of this line

Notes: ANY ADDITIONS OR CHANGES ON THIS SHEET MUST BE MADE OR CIRCLED IN Red. WITH DATE AND NAME OF PERSON MAKING CHANGE.

Date June 1927 Notes by H.I.S. Chief Party Stites F.B. 246 Pg. 39

RODGERS

Platted by	W. O. No. 4116 D. S. O. No.
Date	Location Coal Canon Rd.
Map No.	Surveyed by Stites Dep.
Platting C'k'd by HOWARD	Date June-1927.
Date	Indexed

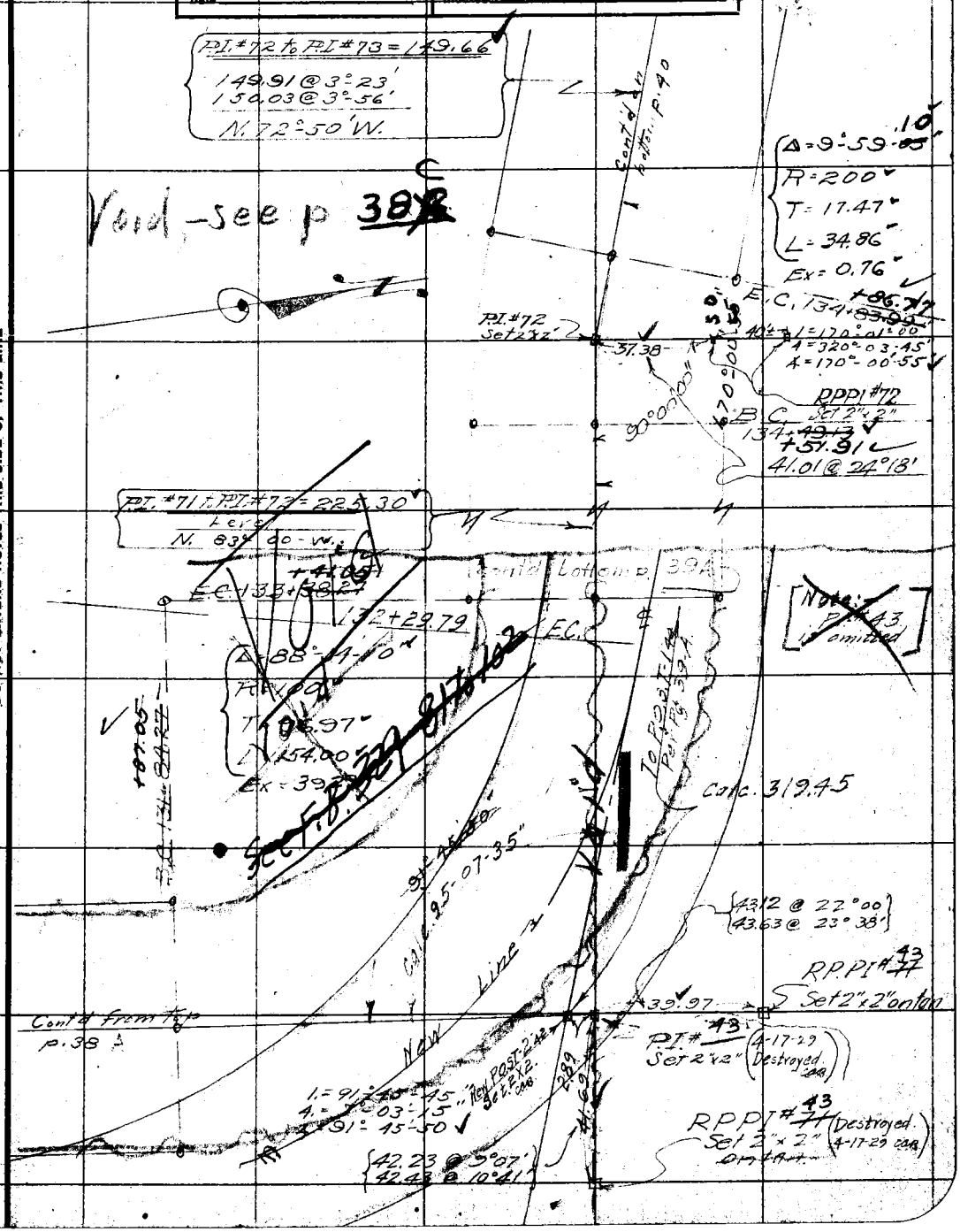

NOTE: ANY ADDITION OR CHANGES ON THIS SHEET MUST BE MADE OR CIRCLED IN RED. WITH DATE AND NAME OF PERSON MAKING CHANGE.

DO NOT EXTEND NOTES THIS SIDE OF THIS LINE

RETURN TO LOS ANGELES COUNTY SURVEYOR

F.B. 246 Pg. 40 Stites Chief Party Notes by H.L.S. Date 6/18/27

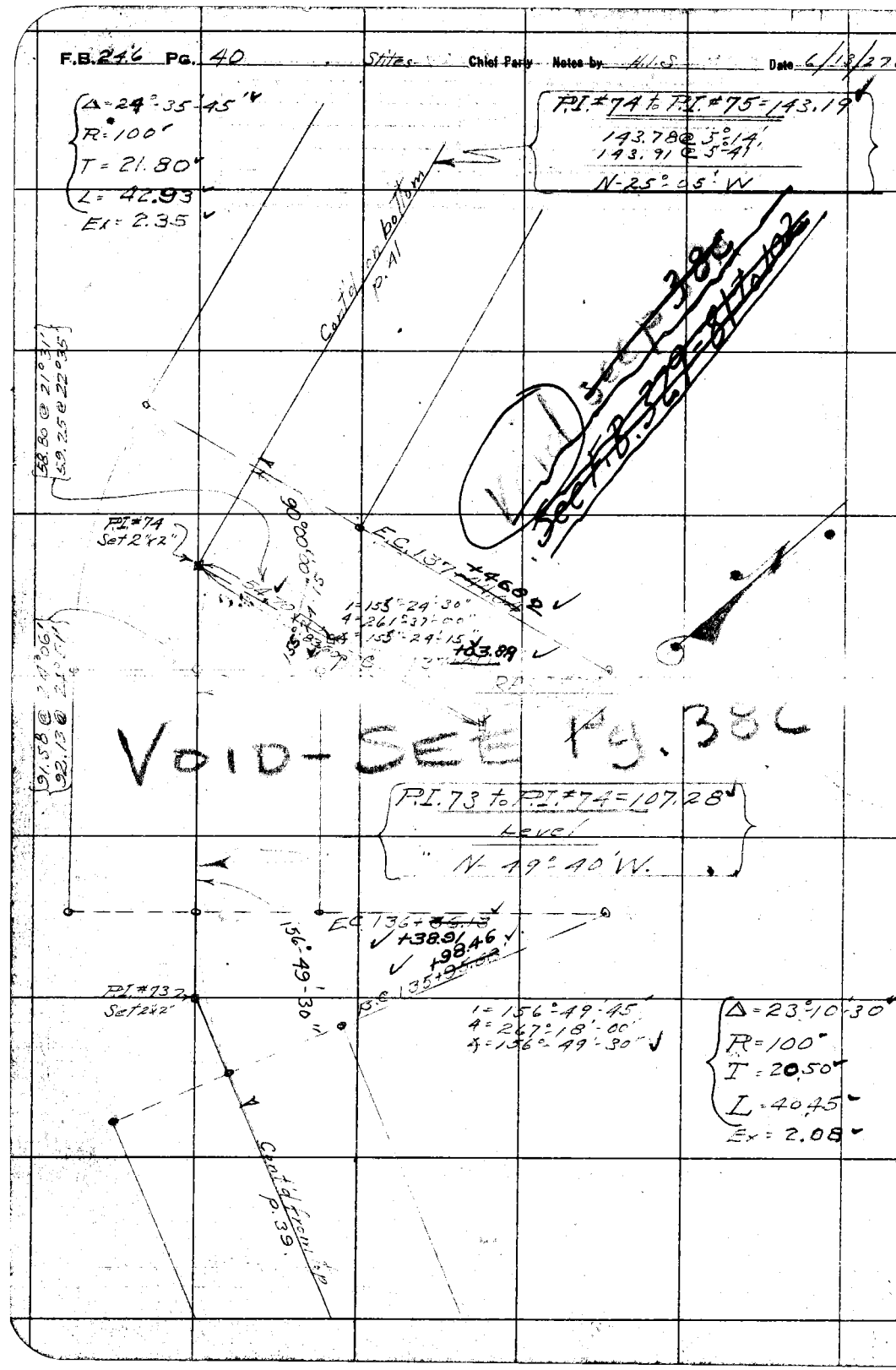

RETURN TO
LOS ANGELES COUNTY SURVEYOR

NOTE: ANY ADDITION OR CHANGES ON THIS SHEET MUST BE MADE OR CIRCLED IN RED. WITH DATE AND NAME OF PERSON MAKING CHANGE.

DO NOT EXTEND NOTES THIS SIDE OF THIS LINE

Date 6/14/27 Notes by Stites Chief Party Stites F.B. 246 Pg. 41

Platted by FODGERS	W. O. No. 4116 D. S. O. No.
Date	Location Coal Canon Rd.
Map No.	Surveyed by Stites, Dep.
Platting C'k'd by HOWARD	Date June - 1927
Date	Indexed

NOTE: ANY ADDITION OR CHANGES ON THIS SHEET MUST BE MADE OR CIRCLED IN RED. WITH DATE AND NAME OF PERSON MAKING CHANGE.

DO NOT EXTEND NOTES THIS SIDE OF THIS LINE

RETURN TO LOS ANGELES COUNTY SURVEYOR

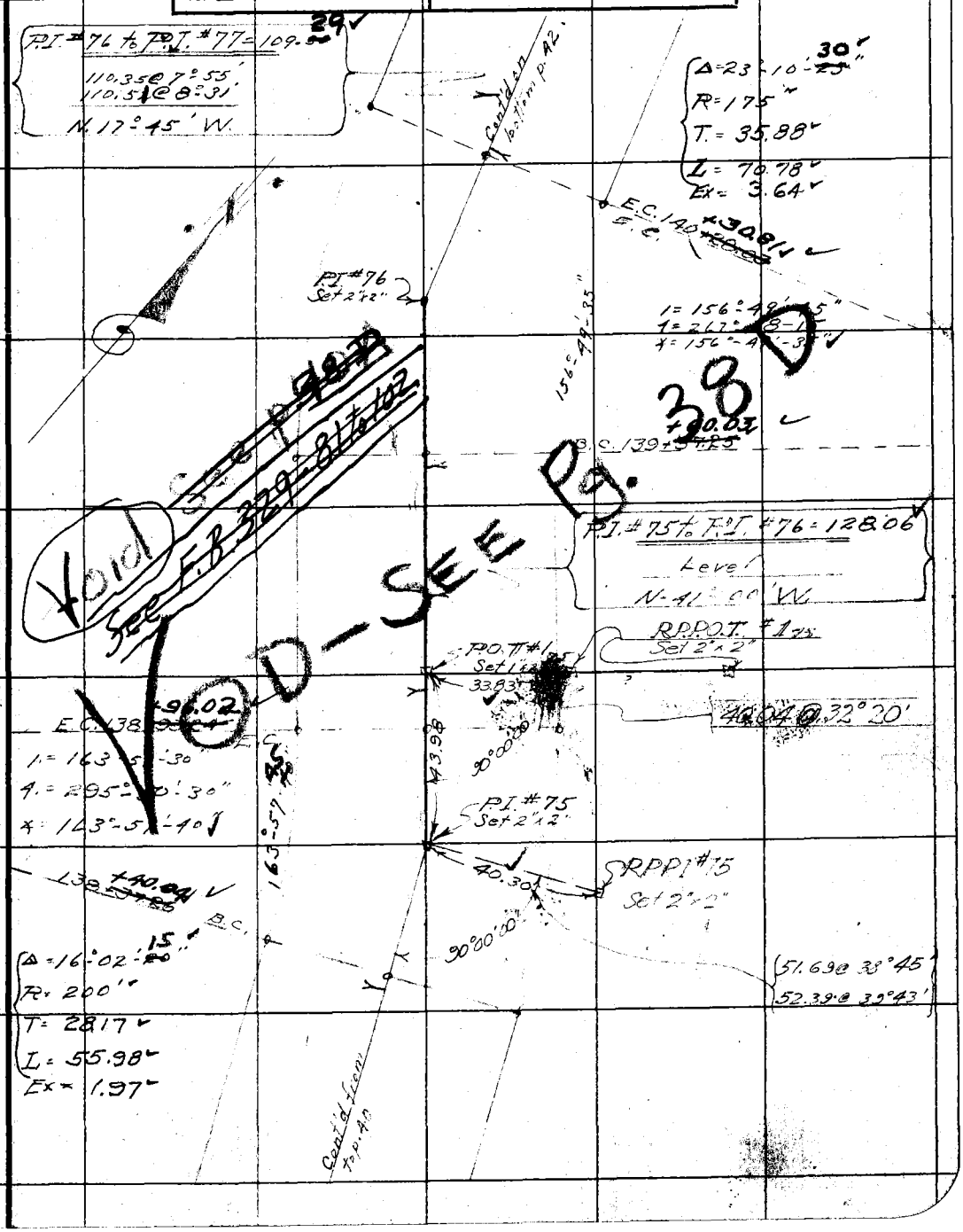

F.B. 246 Pg. 42 Stites Chief Party Notes by H.L.S. Date 6/14/27

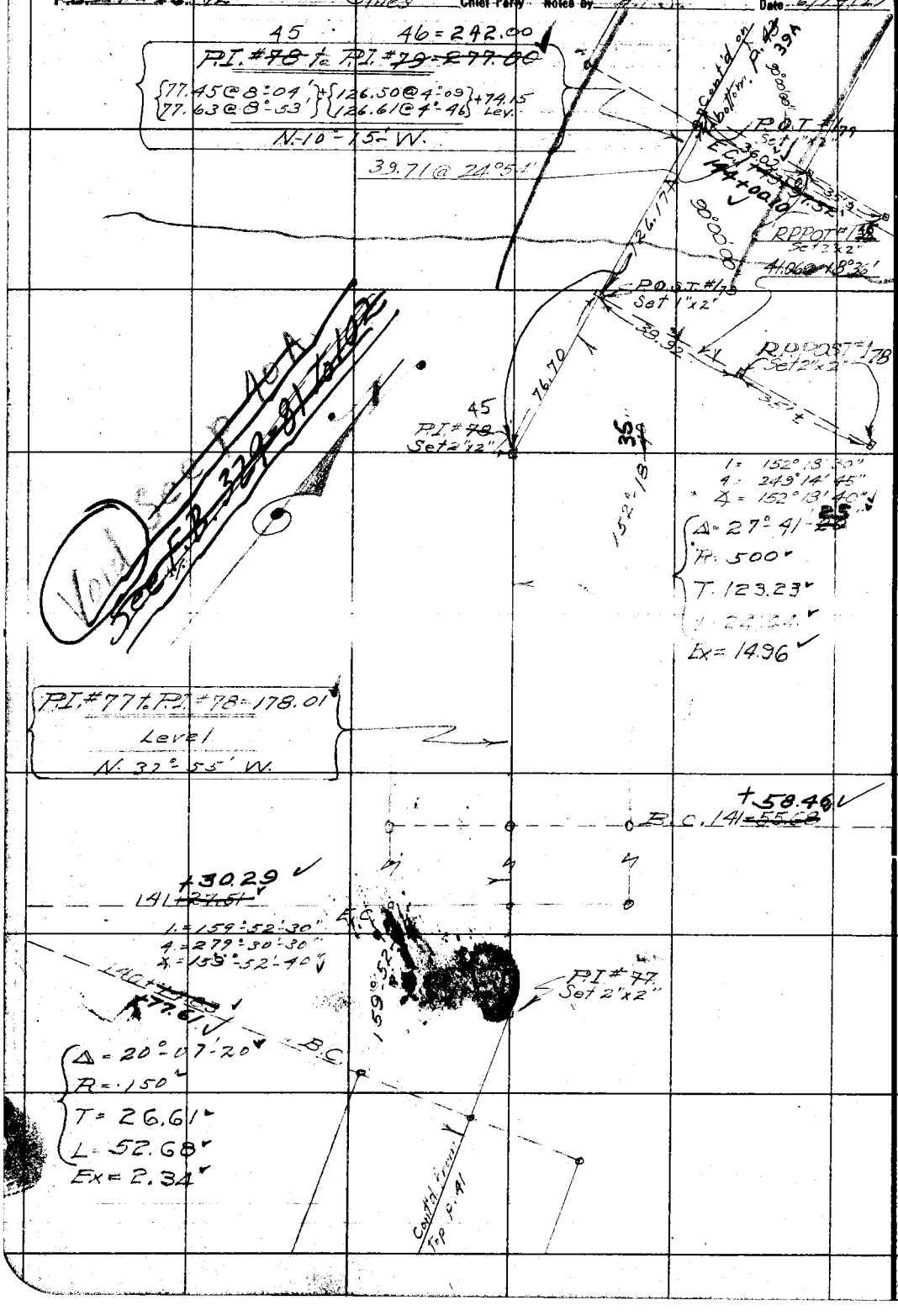

RETURN TO
LOS ANGELES COUNTY SURVEYOR

DO NOT EXTEND NOTES THIS SIDE OF THIS LINE

NOTE: ANY ADDITION OR CHANGES ON THIS SHEET MUST BE MADE OR CIRCLED IN RED. WITH DATE AND NAME OF PERSON MAKING CHANGE.

Date 6/15/27 Notes by Stites Chief Party H.I.S. F.B. 246 PG. 43

Platted by RODGERS	W. O. No. 4116 D. S. O. No.
Date	Location Coal Canon Rd.
Map No. C. S. B-126-1	Surveyed by Stites, Dep.
Platting C'k'd by	Date June-1927
Date HOWARD	Indexed

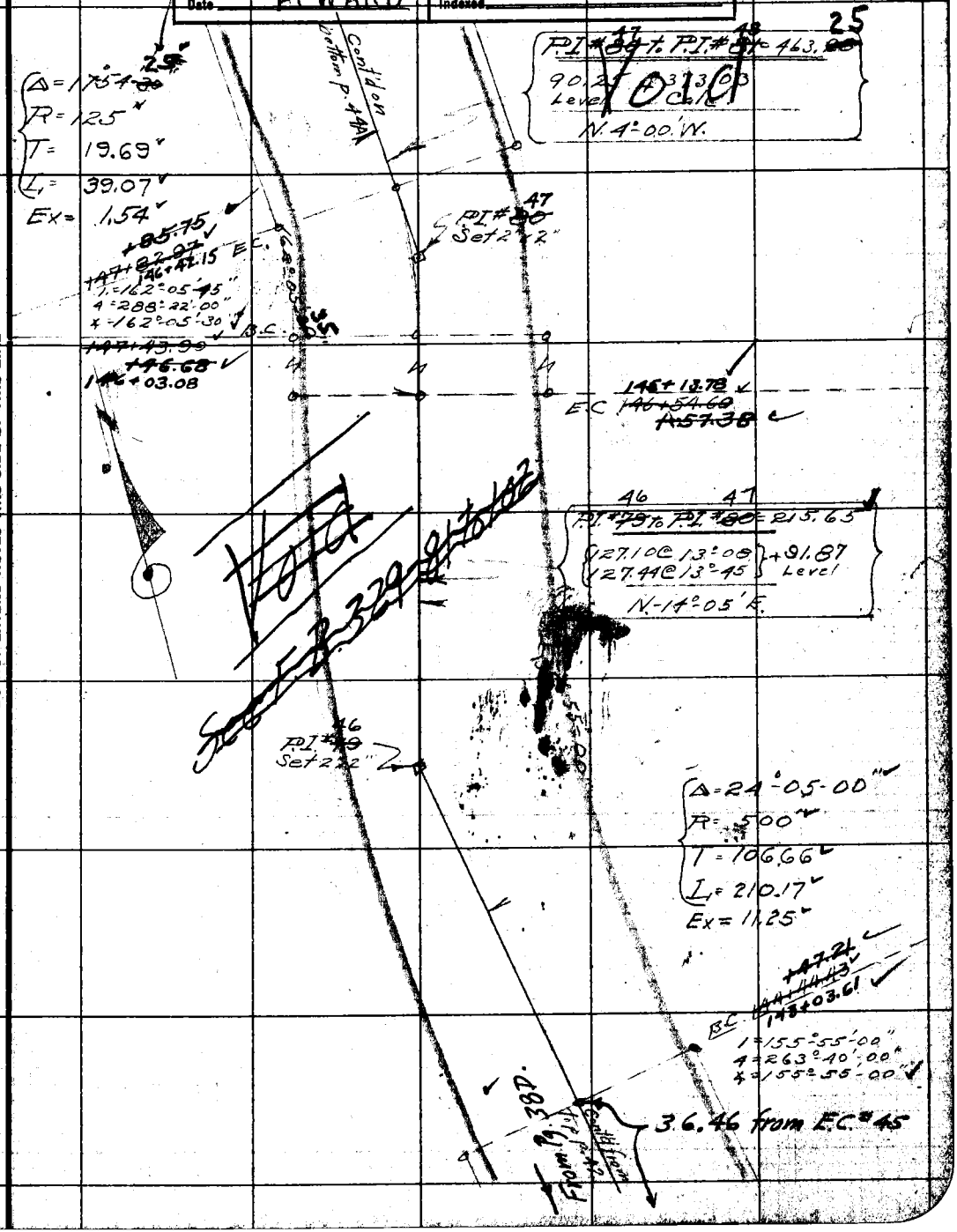

NOTE: ANY ADDITION OR CHANGES ON THIS SHEET MUST BE MADE OR CIRCLED IN RED, WITH DATE AND NAME OF PERSON MAKING CHANGE.

DO NOT EXTEND NOTES THIS SIDE OF THIS LINE

RETURN TO LOS ANGELES COUNTY SURVEYOR

F.B. 246 PG. 44 States Chief Party Notes by H.L.S. Date 6/19/22

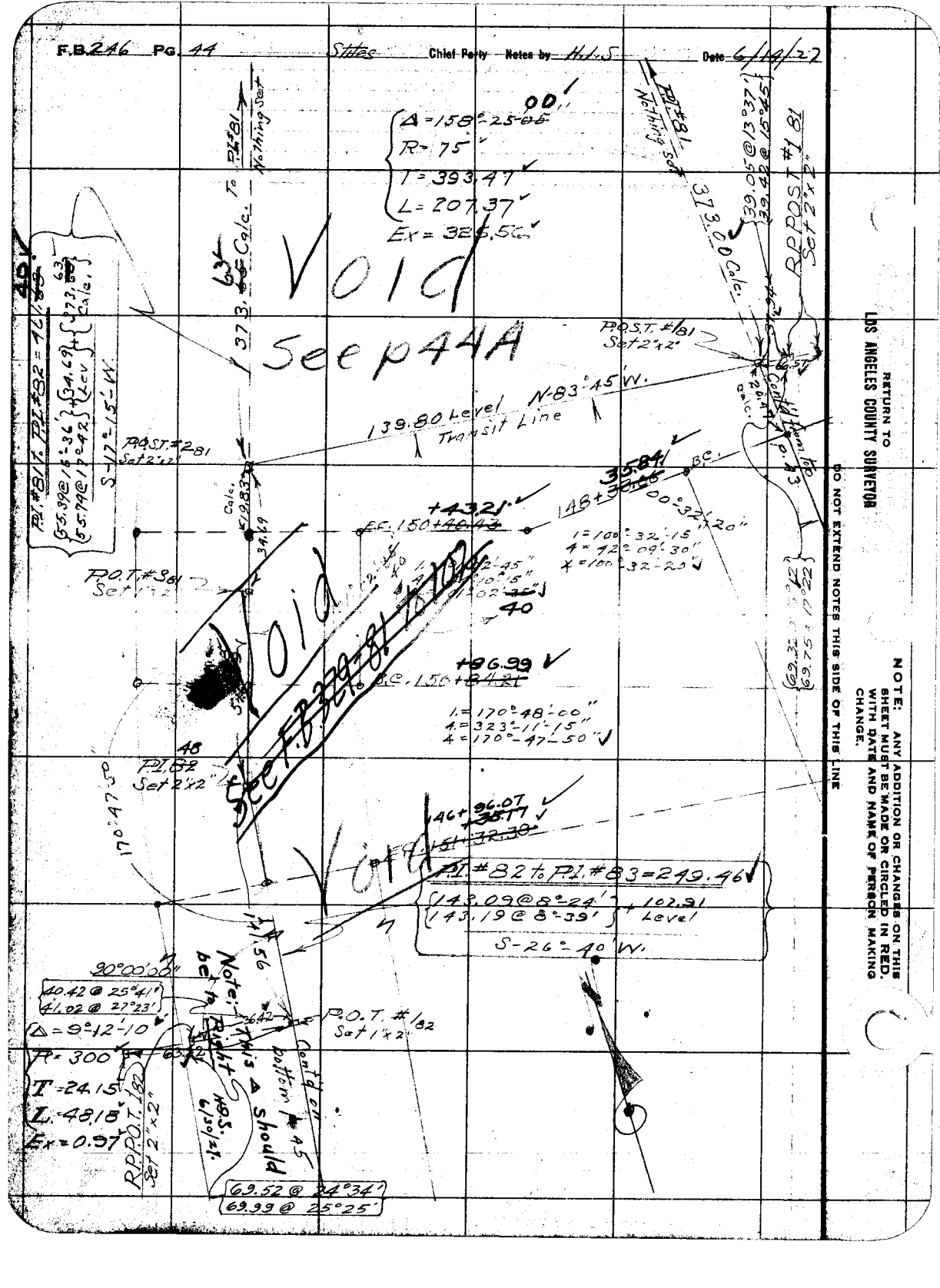

Date 2-9-28 Notes by W Chief Party Wilcoxon F. B. 246 PG. 44A

Platted by RODGERS	W. O. No. [illegible] D. S. O. No.
Date	Location [illegible] Rd.
Map No. C.S. B-126-1	Surveyed by L. O. Wilcoxon
Platting C'k'd by HOWARD	Date 2-9-28
Date	Indexed

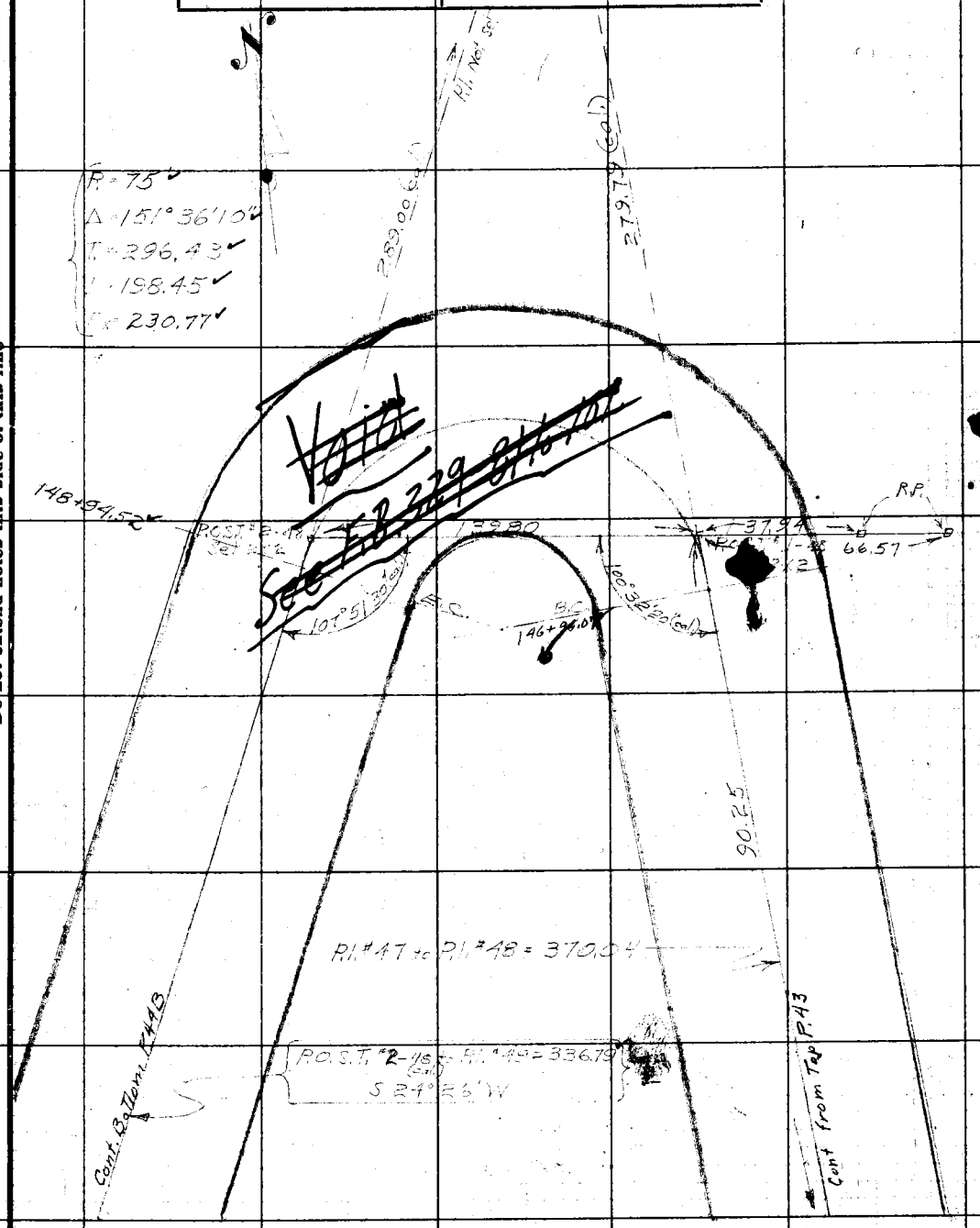

Note: ANY ADDITIONS OR CHANGES ON THIS SHEET MUST BE MADE OR CIRCLED IN Red. WITH DATE AND NAME OF PERSON MAKING CHANGE.

Do not extend notes this side of this line

RETURN TO

LOS ANGELES COUNTY SURVEYOR

F.B. 245 PG. 44B Wilcoxon Chief Party Notes by W Date 2-9-28



RETURN TO
LOS ANGELES COUNTY SURVEYOR

Do not extend notes this side of this line

Note: ANY ADDITIONS OR CHANGES ON THIS SHEET MUST BE MADE OR CIRCLED IN Red. WITH DATE AND NAME OF PERSON MAKING CHANGE.

Date June-14 Notes by H.I.S. Chief Party Stites F.B. 246 PG. 45

Plotted by RODGERS	W. O. No. 4116 D. S. O. No.
Date	Location Coal Canon
Map No.	Surveyed by Stites, Dep.
Plotting C'k'd by HOWARD	Date June-1927.
Date	Indexed

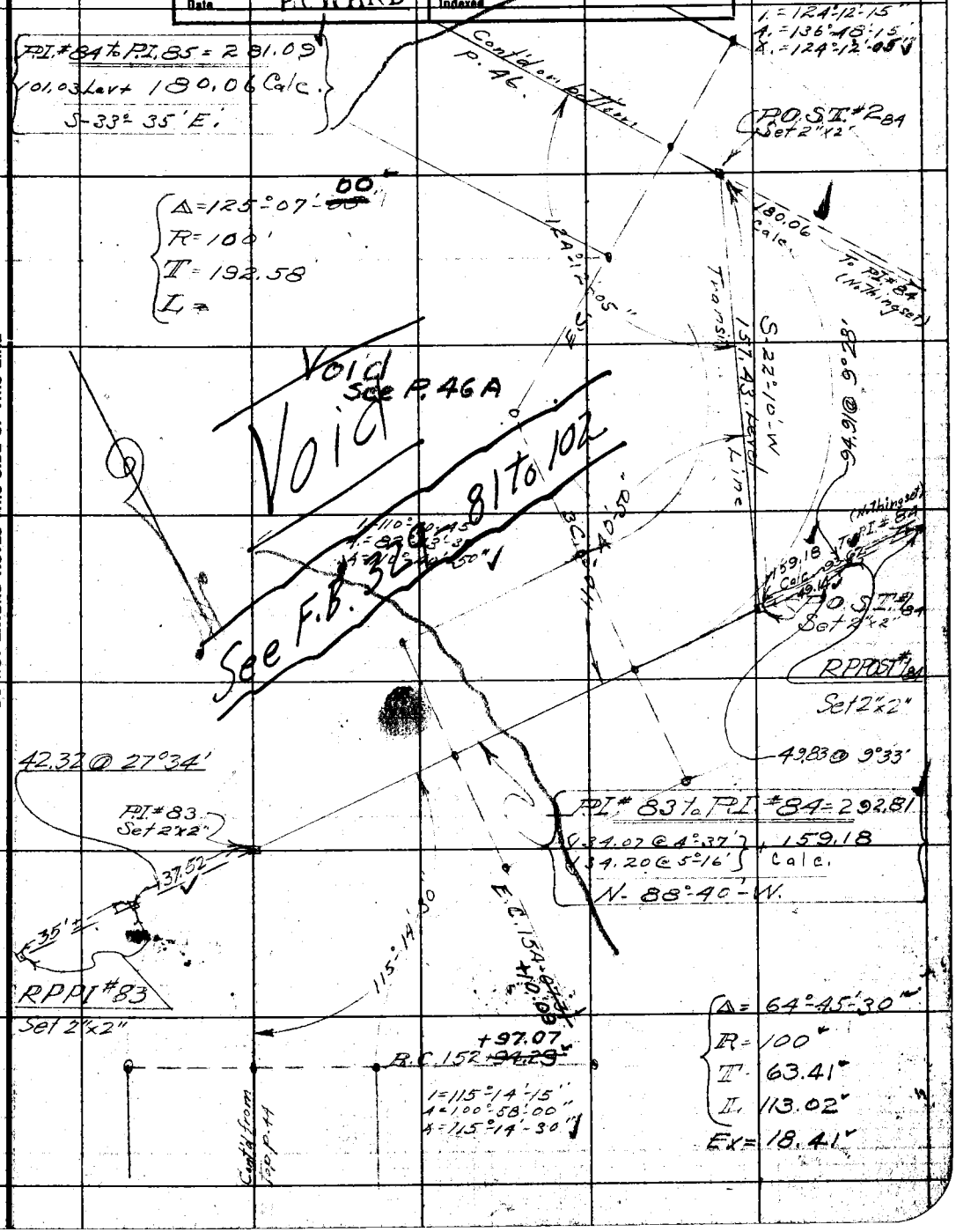

NOTE: ANY ADDITION OR CHANGES ON THIS SHEET MUST BE MADE OR CIRCLED IN RED. WITH DATE AND NAME OF PERSON MAKING CHANGE.

DO NOT EXTEND NOTES THIS SIDE OF THIS LINE

RETURN TO LOS ANGELES COUNTY SURVEYOR

F.B. 246 Pg. 46 Stiles Chief Party Notes by H.I.S. Date 6/15/27

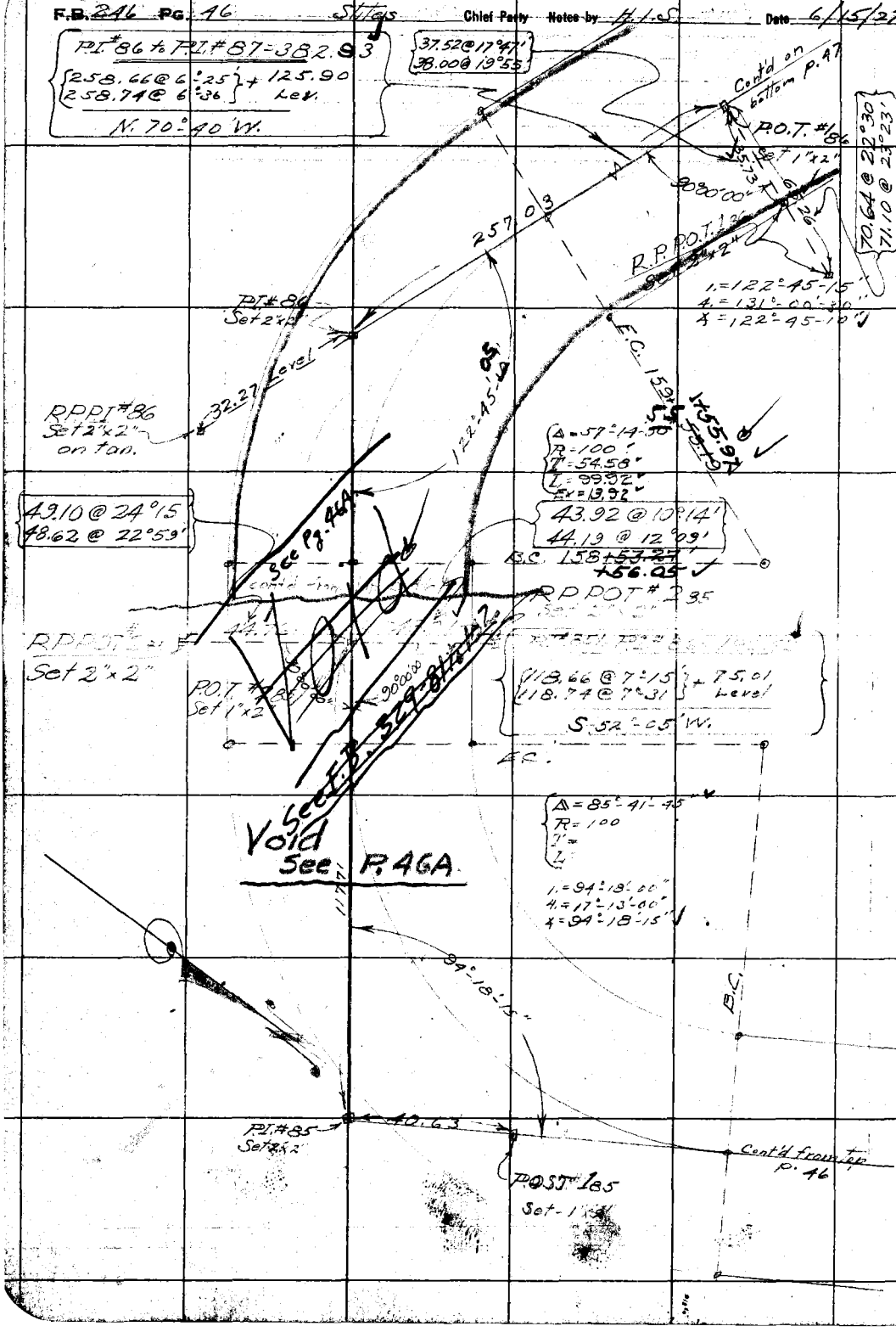

RETURN TO
LOS ANGELES COUNTY SURVEYOR

DO NOT EXTEND NOTES THIS SIDE OF THIS LINE

NOTE: ANY ADDITION OR CHANGES ON THIS SHEET MUST BE MADE OR CIRCLED IN RED, WITH DATE AND NAME OF PERSON MAKING CHANGE.

Date June-27 Notes by [illegible] Chief Party Brackett F.B. 246 PG. 46A

RODGERS

Platted by	W. O. No. 4116 D. S. O. No.
Date	Location Coal Canyon Road.
Map No. HOWARD	Surveyed by Brackett
Platting Ck'd by	Date June-27
Date	Indexed

NOTE: ANY ADDITION OR CHANGES ON THIS SHEET MUST BE MADE OR CIRCLED IN RED, WITH DATE AND NAME OF PERSON MAKING CHANGE.

DO NOT EXTEND NOTES THIS SIDE OF THIS LINE

RETURN TO LOS ANGELES COUNTY SURVEYOR

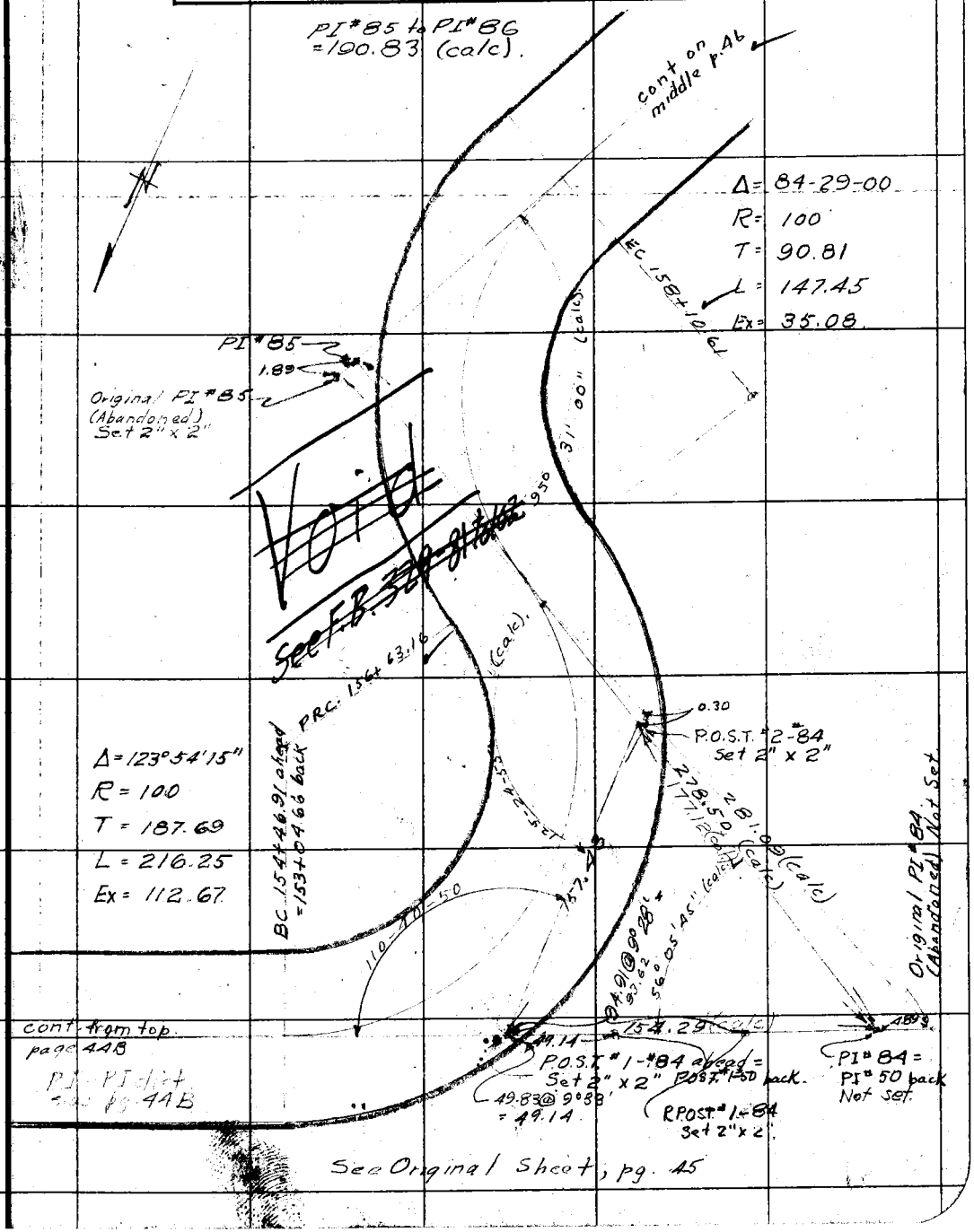

F.B. 246 PG. 46B. Chief Party Notes by Date

RETURN TO
LOS ANGELES COUNTY SURVEYOR

NOTE: ANY ADDITION OR CHANGES ON THIS SHEET MUST BE MADE OR CIRCLED IN RED, WITH DATE AND NAME OF PERSON MAKING CHANGE.

DO NOT EXTEND NOTES THIS SIDE OF THIS LINE

Date 6/15/27 Notes by H.L.S. Chief Party Stites F.B. 246 Pg. 47

Platted by	W. O. No. 4116 D. S. O. No.
Date	Location Coal Canon Rd.
Map No.	Surveyed by Stites, Dep.
Platting C'k'd by	Date June-1927
Date	Indexed

RODGERS

HOWARD

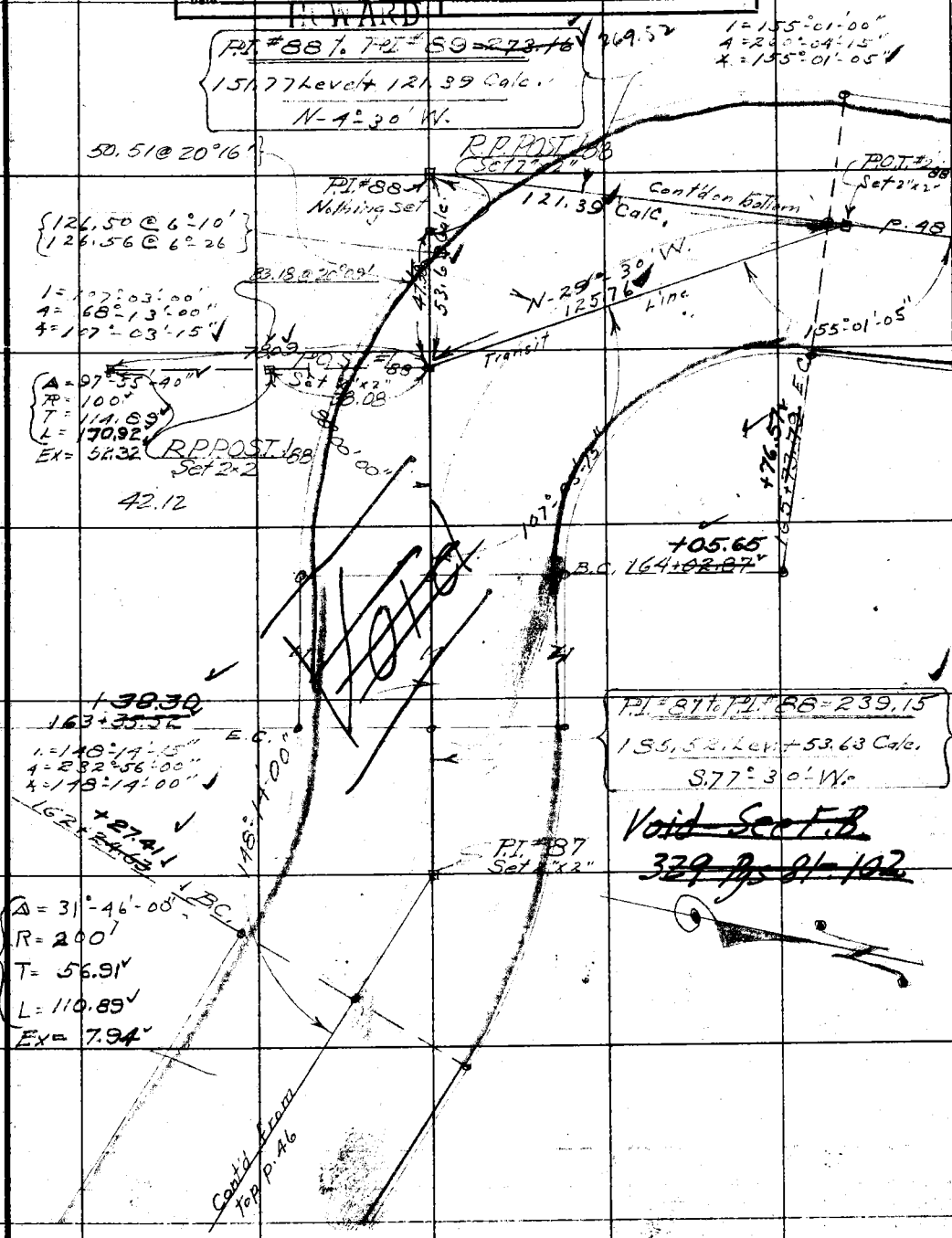

NOTE: ANY ADDITION OR CHANGES ON THIS SHEET MUST BE MADE OR CIRCLED IN RED, WITH DATE AND NAME OF PERSON MAKING CHANGE.

DO NOT EXTEND NOTES THIS SIDE OF THIS LINE

RETURN TO LOS ANGELES COUNTY SURVEYOR

F.B. 246 Pg. 48 Stites Chief Party Notes by H.L.S. Date 6/16/27

RETURN TO
LOS ANGELES COUNTY SURVEYOR

DO NOT EXTEND NOTES THIS SIDE OF THIS LINE

NOTE: ANY ADDITION OR CHANGES ON THIS SHEET MUST BE MADE OR CIRCLED IN RED. WITH DATE AND NAME OF PERSON MAKING CHANGE.

Date June - 27 Notes by Brackett Chief Party Brackett F.B. 246 PG. 49

Platted by RODGERS	W. O. No. 4116 D. S. O. No.
Date	Location Coal Canyon Road
Map No.	Surveyed by Brackett
Platting C'k'd by HOWARD	Date June 1927
Date	Indexed

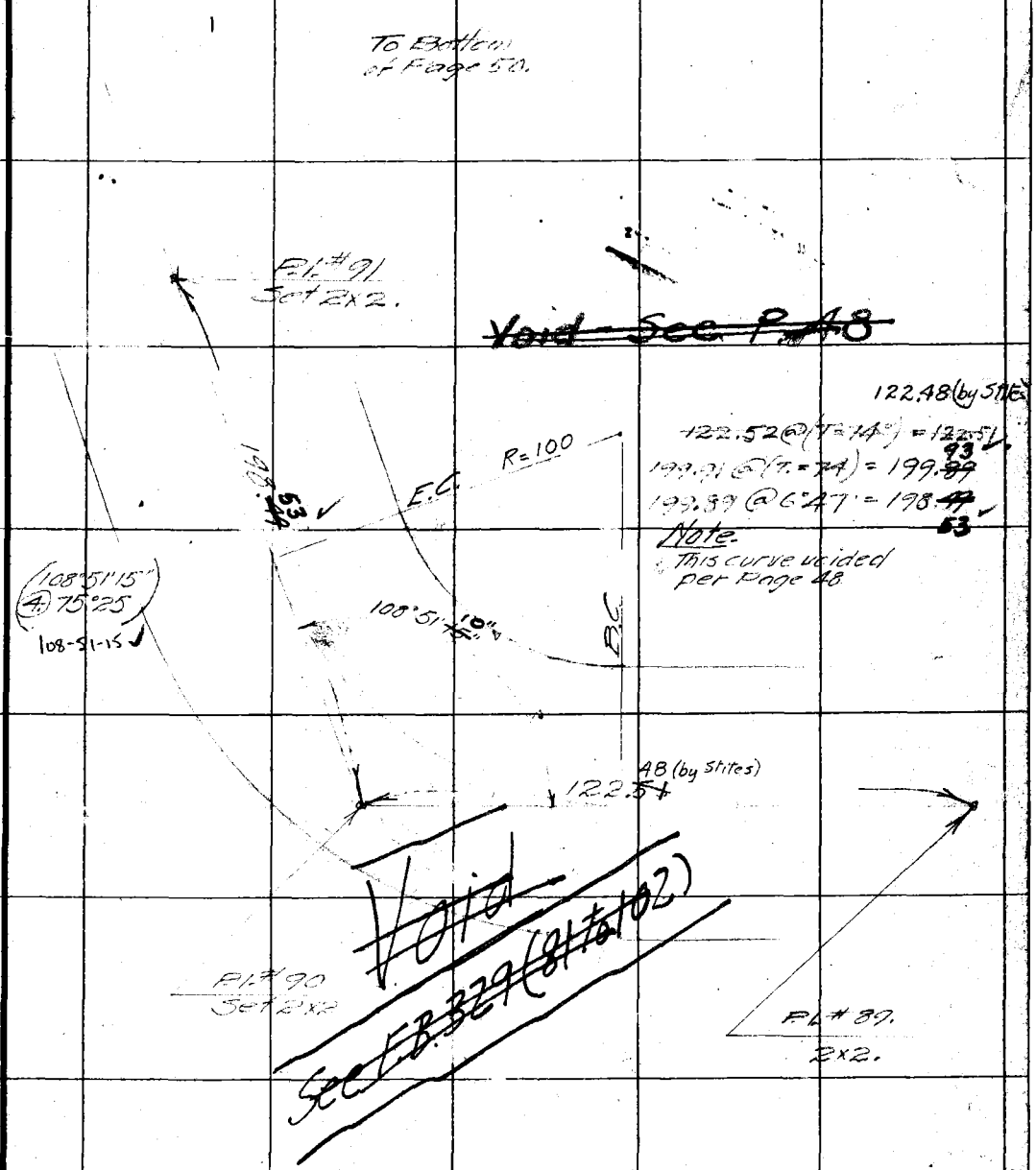

NOTE: ANY ADDITION OR CHANGES ON THIS SHEET MUST BE MADE OR CIRCLED IN RED, WITH DATE AND NAME OF PERSON MAKING CHANGE.

DO NOT EXTEND NOTES THIS SIDE OF THIS LINE

RETURN TO LOS ANGELES COUNTY SURVEYOR

F.B. 246 Pg. 50 Bracket Chief Party Notes by Bracket Date June - 27

RETURN TO
LOS ANGELES COUNTY SURVEYOR

DO NOT EXTEND NOTES THIS SIDE OF THIS LINE

NOTE: ANY ADDITION OR CHANGES ON THIS SHEET MUST BE MADE OR CIRCLED IN RED. WITH DATE AND NAME OF PERSON MAKING CHANGE.

Date June-27 Notes by Brackett Chief Party Brackett F.B. 246 Pg. 51

Platted by RODGERS	W. O. No. 4116 D. S. O. No.
Date	Location Coal Canyon Road
Map No.	Surveyed by Brackett
Platting Rev'd by HOWARD	Date June 1927
Date	Indexed

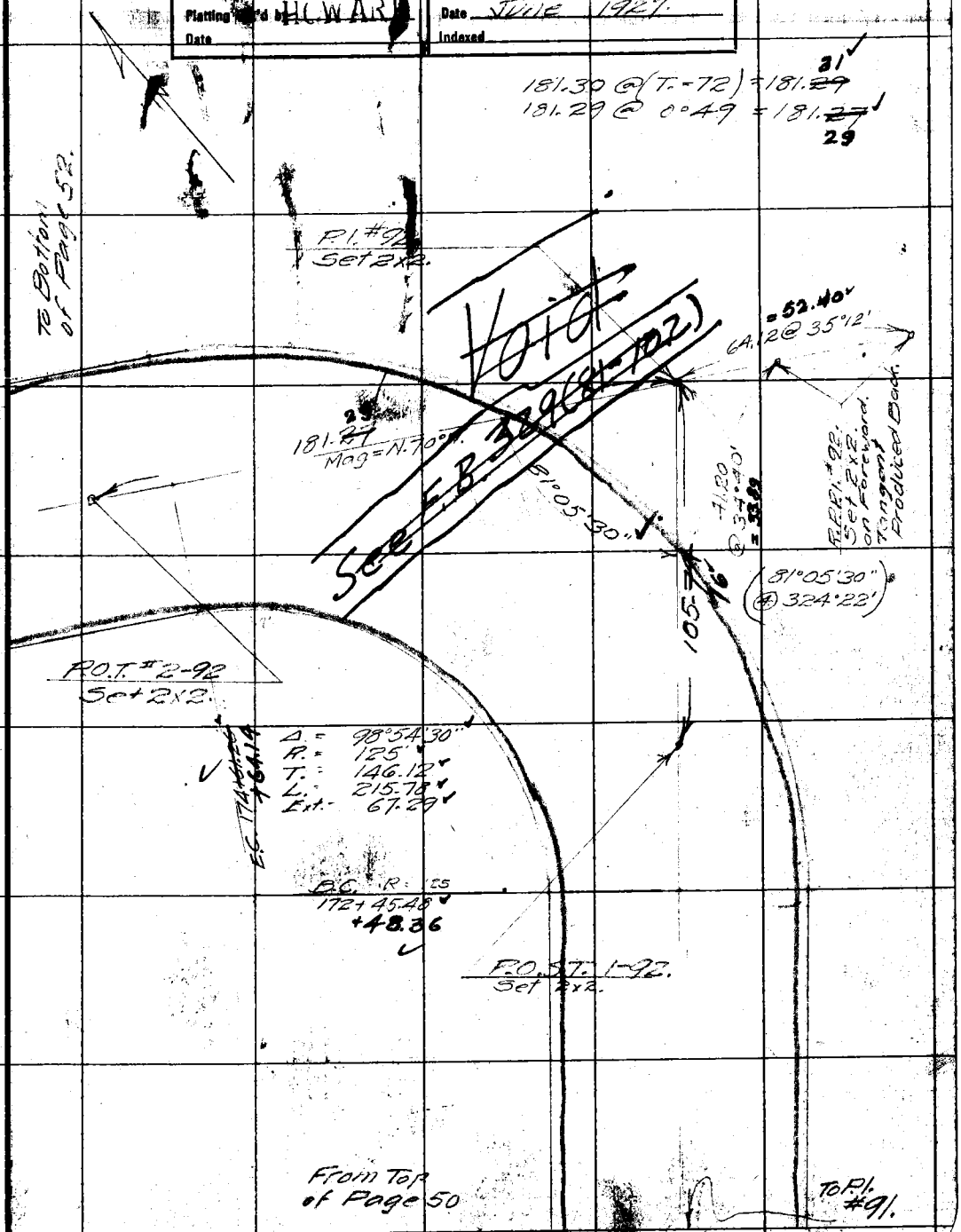

NOTE: ANY ADDITION OR CHANGES ON THIS SHEET MUST BE MADE OR CIRCLED IN RED, WITH DATE AND NAME OF PERSON MAKING CHANGE.

DO NOT EXTEND NOTES THIS SIDE OF THIS LINE

RETURN TO LOS ANGELES COUNTY SURVEYOR

F.B. 246 Pg. 52 Brackett Chief Party Notes by Brackett Date June-27

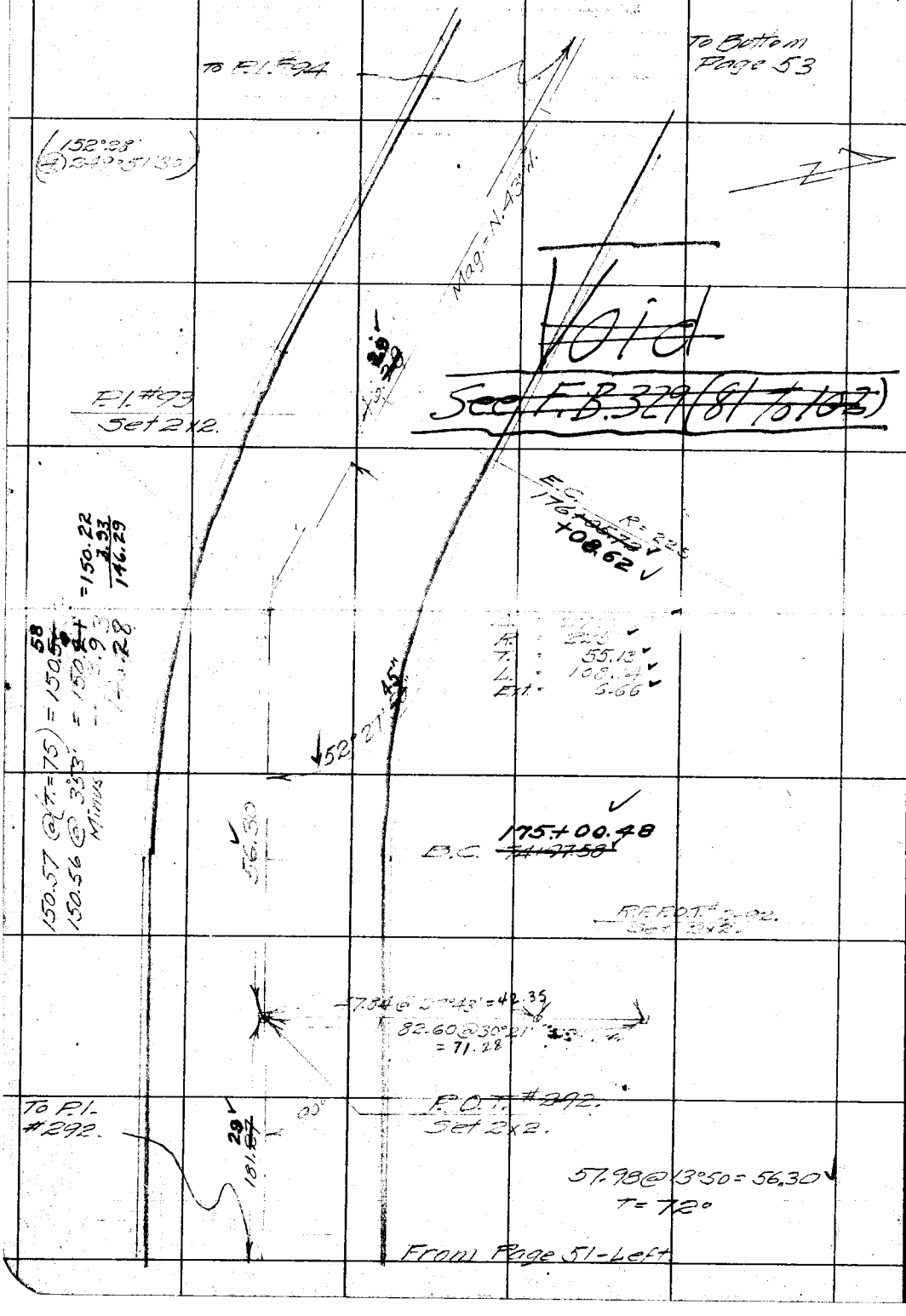

RETURN TO
LOS ANGELES COUNTY SURVEYOR

NOTE: ANY ADDITION OR CHANGES ON THIS SHEET MUST BE MADE OR CIRCLED IN RED, WITH DATE AND NAME OF PERSON MAKING CHANGE.

DO NOT EXTEND NOTES THIS SIDE OF THIS LINE

Date _____ Notes by FODGERS Chief Party _____ F.B. 246 Pg. 53.

Platted by _____	W. O. No. 4116 D. S. O. No. _____
Date _____	Location Coal Canyon Road
Map No. HOWARD	Surveyed by Brackett
Platting C'k'd by _____	Date June 1927.
Date _____	Indexed _____

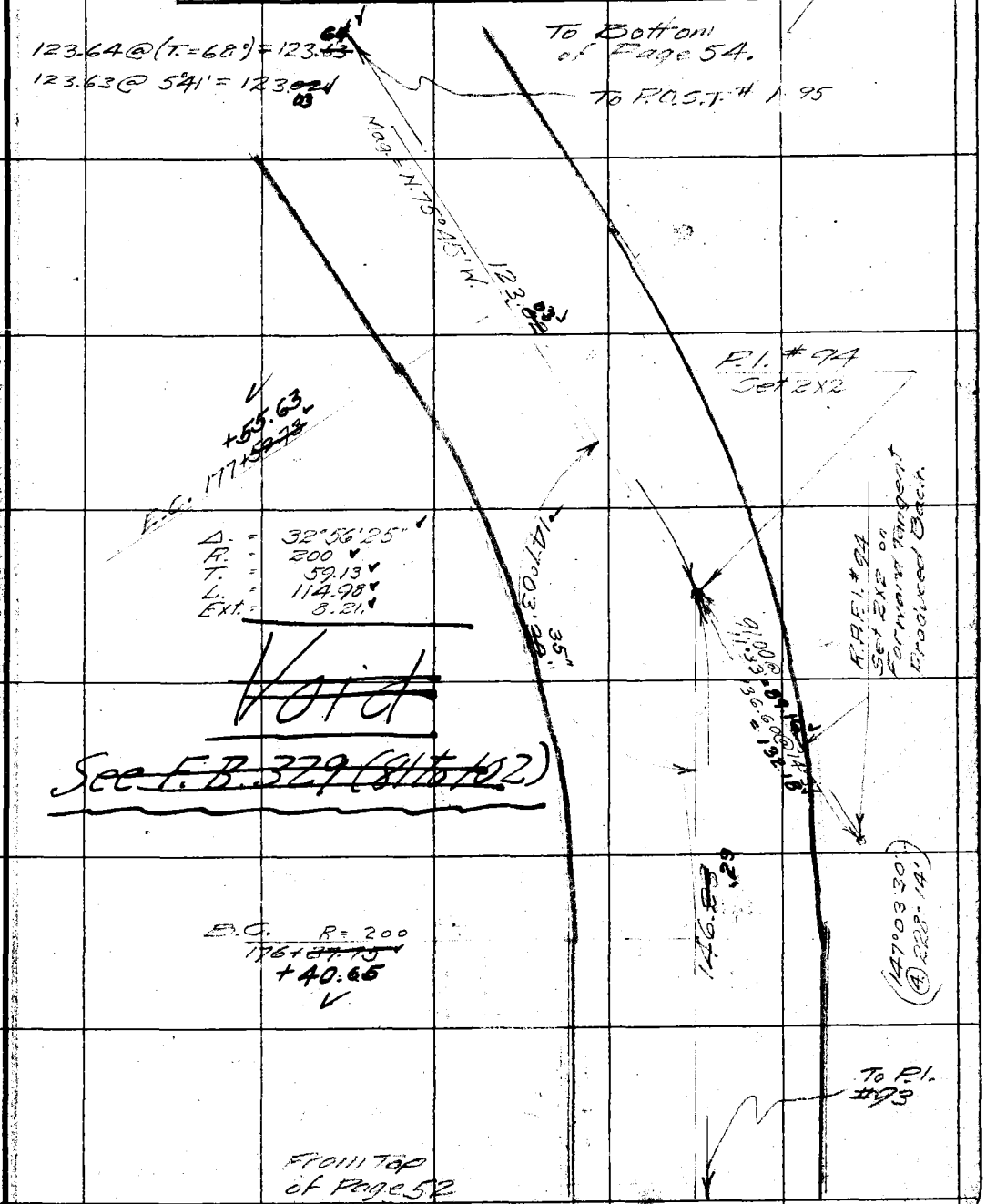

NOTE: ANY ADDITION OR CHANGES ON THIS SHEET MUST BE MADE OR CIRCLED IN RED, WITH DATE AND NAME OF PERSON MAKING CHANGE.

DO NOT EXTEND NOTES THIS SIDE OF THIS LINE

RETURN TO LOS ANGELES COUNTY SURVEYOR

F.B. 246 Pg. 54 Brackett Chief Party Notes by Brackett Date June 27



RETURN TO
LOS ANGELES COUNTY SURVEYOR

DO NOT EXTEND NOTES THIS SIDE OF THIS LINE

NOTE: ANY ADDITION OR CHANGES ON THIS SHEET MUST BE MADE OR CIRCLED IN RED, WITH DATE AND NAME OF PERSON MAKING CHANGE.

Date 6-12. Notes by Brackett Chief Party Brackett F.B. 246 Pg. 55.

Platted by RODGERS	W. O. No. 4116 D. S. O. No.
Date	Location Coal Canyon Road.
Map No.	Surveyed by Brackett
Platting C'k'd by HOWARD	Date June 1927.
Date	Indexed

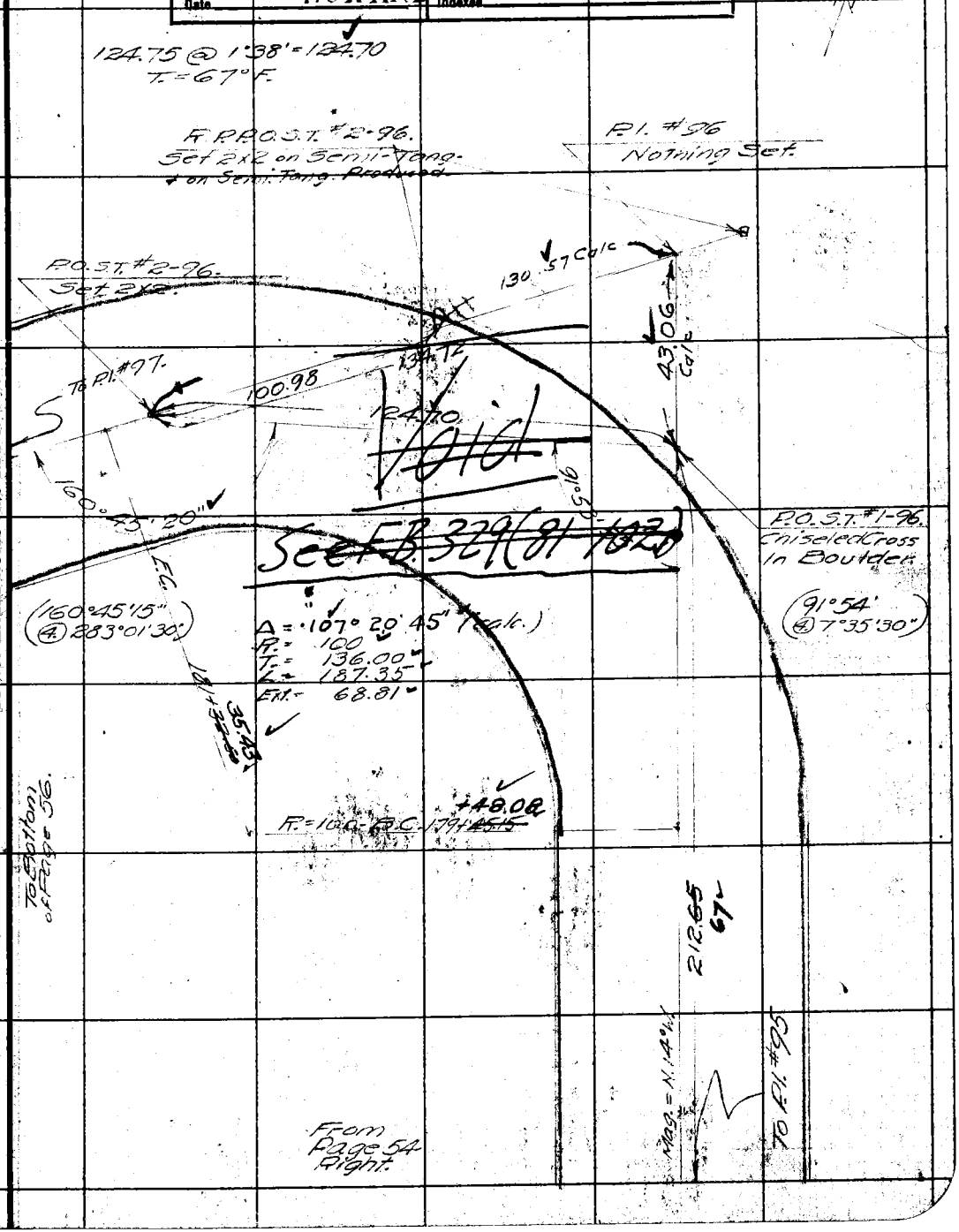

NOTE: ANY ADDITION OR CHANGES ON THIS SHEET MUST BE MADE OR CIRCLED IN RED. WITH DATE AND NAME OF PERSON MAKING CHANGE.

DO NOT EXTEND NOTES THIS SIDE OF THIS LINE

RETURN TO LOS ANGELES COUNTY SURVEYOR

F.B. 246 Pg. 56 Brackett Chief Party Notes by Brackett Date 6-27.

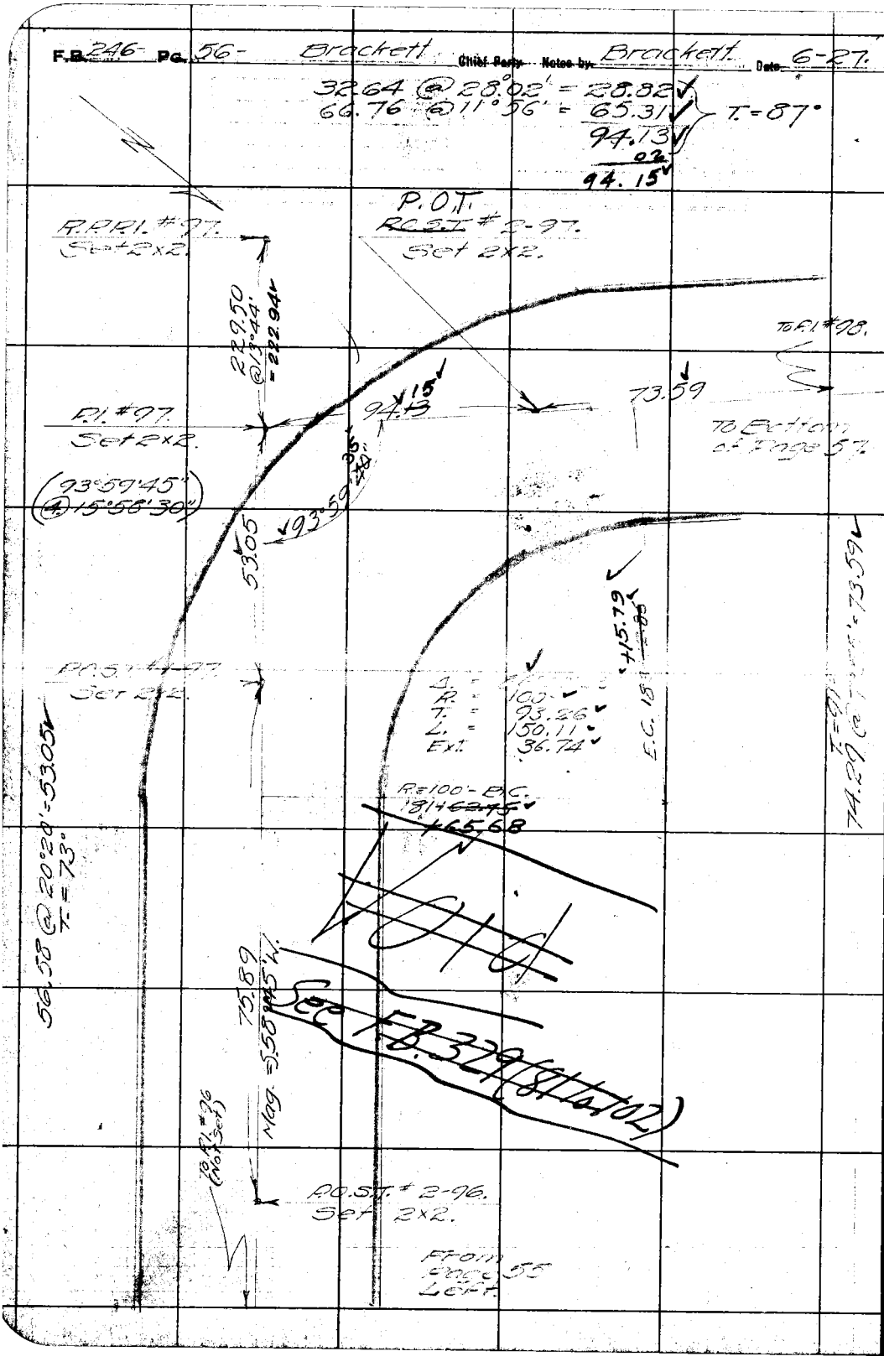

See F.B. 329 (8/16/02)

RETURN TO
LOS ANGELES COUNTY SURVEYOR

DO NOT EXTEND NOTES THIS SIDE OF THIS LINE

NOTE: ANY ADDITION OR CHANGES ON THIS SHEET MUST BE MADE OR CIRCLED IN RED, WITH DATE AND NAME OF PERSON MAKING CHANGE.

Date 6-27. Notes by Brackett Chief Party Brackett F.B. 246 Pg. 57

Platted by FODGERS
Date
Map No.
Plotting C'k'd by HOWARD
Date

W. O. No. 4116. B. S. O. No.
Location Cool Canyon Road.
Surveyed by Brackett
Date June 1927.
Indexed

NOTE: ANY ADDITION OR CHANGES ON THIS SHEET MUST BE MADE OR CIRCLED IN RED, WITH DATE AND NAME OF PERSON MAKING CHANGE.

DO NOT EXTEND NOTES THIS SIDE OF THIS LINE

RETURN TO LOS ANGELES COUNTY SURVEYOR

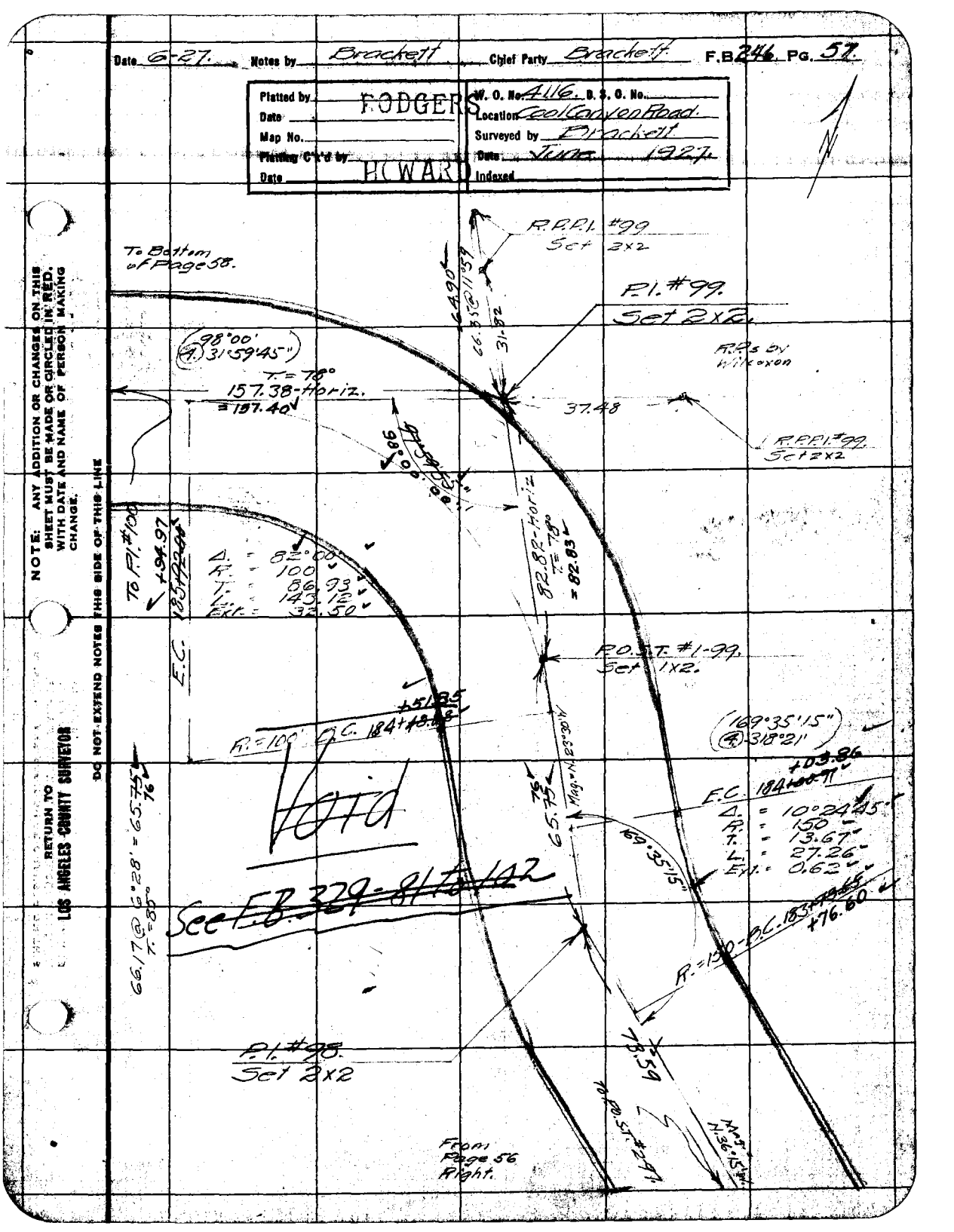

F.B. 246 Pg 58 Brackett Chief Party Notes by Brackett Date 6-27.

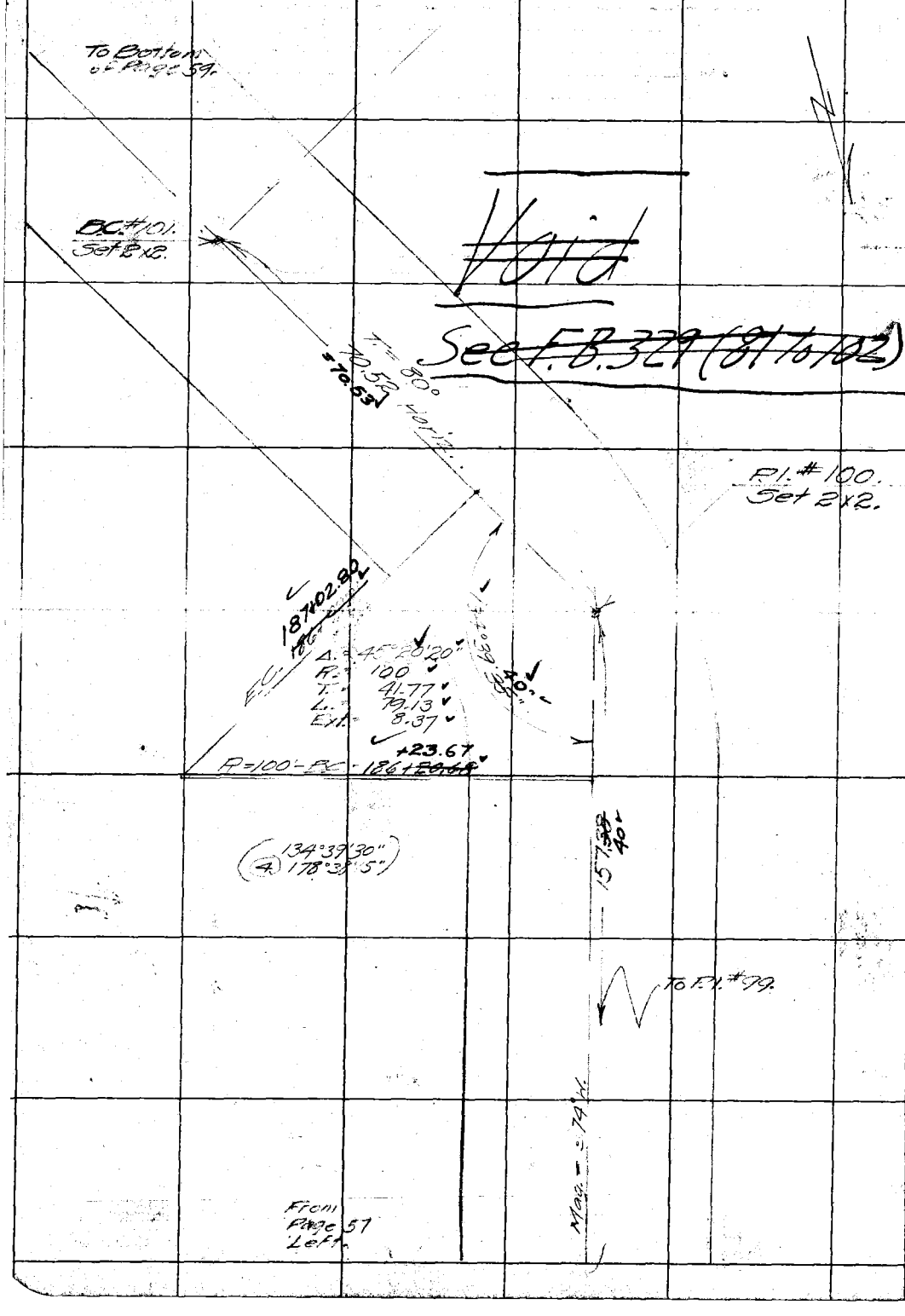

RETURN TO
LOS ANGELES COUNTY SURVEYOR

NOTE: ANY ADDITION OR CHANGES ON THIS SHEET MUST BE MADE OR CIRCLED IN RED, WITH DATE AND NAME OF PERSON MAKING CHANGE.

DO NOT EXTEND NOTES THIS SIDE OF THIS LINE

F. B. 246 Pg. 59

Platted by FODGERS	W. O. No. 4116 D. S. O. No.
Date	Location. Coal Canyon Road
Map No.	Surveyed by Brackett
Platting C'k'd by HOWARD	Date June 1927.
Date	Indexed

~~Void~~

See ~~F.B. 329 (81 to 102)~~

Δ = 252°40'10"
R = 75
T =
L = 330.74
Ext =

45.81 @ 7°32' = 45.42
T = 79°

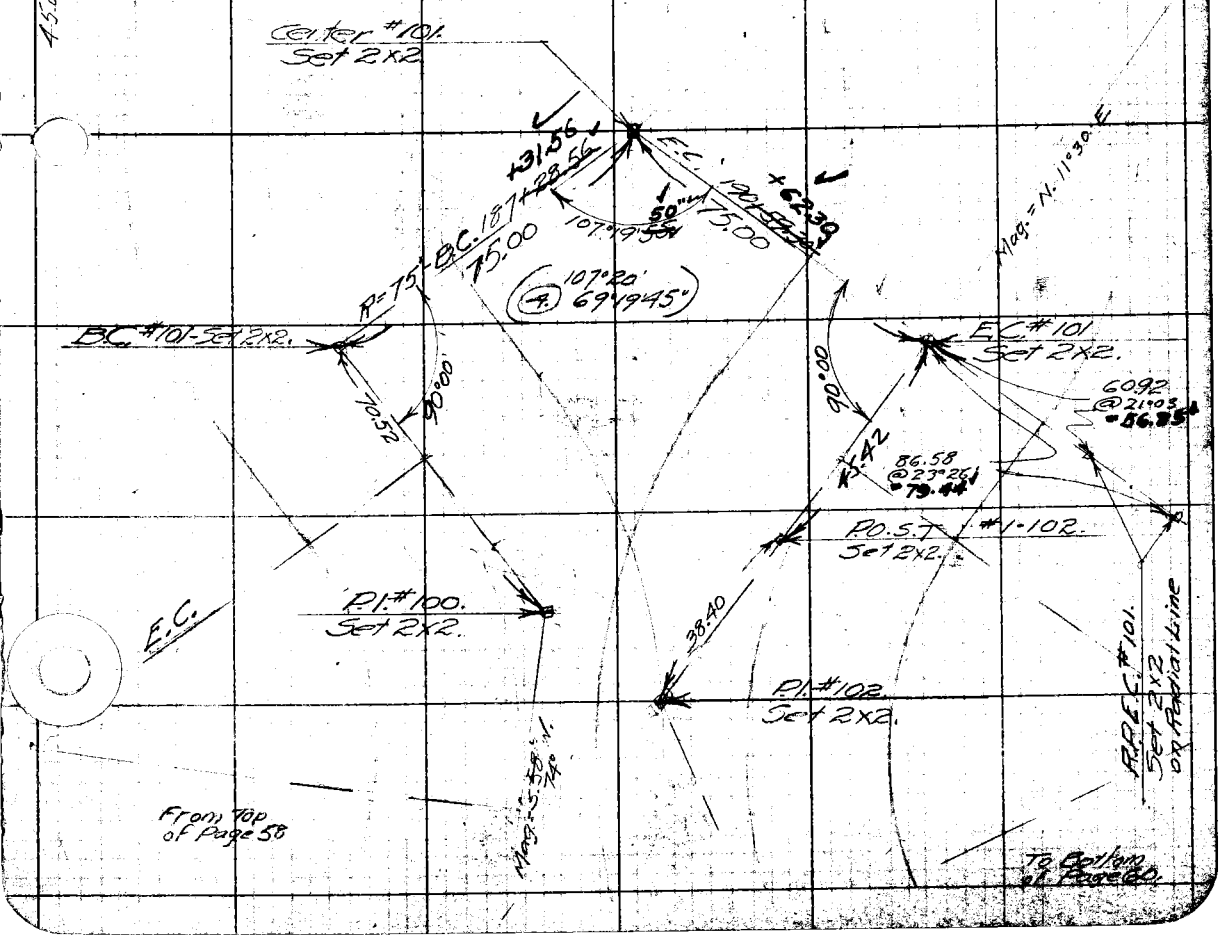

F. B. 216 Pg. 60 5 of 3

Void

See F.B. 329 (81 & 102)

60°18'15"
4=24112'30"

To Bottom of Edge of Cl.

P.O.T. P.O.S.T. #1-103.

91.52

100°18'40"

P.I. #102. Set 2x2

R=100' B.C.=190.03 T=88.03

E.C. 191.28

P.R.P.O.S.T. #1-102 Set 2x2.

52.57
54.24
@ 14°16'

97.82 @ 17°20'
93.58

P.O.S.T. #1-102. Set 2x2.

3840

R=100' B.C.=190.03 T=88.03 Set

90°

4542

E.C. #101- Set 2x2.

42.74 @ 26°02' = 3540
T.= 22.

92.71 @ 53°13' = 91.83
T.= 78.

From Bottom of Edge 59.

N89°11'30"E

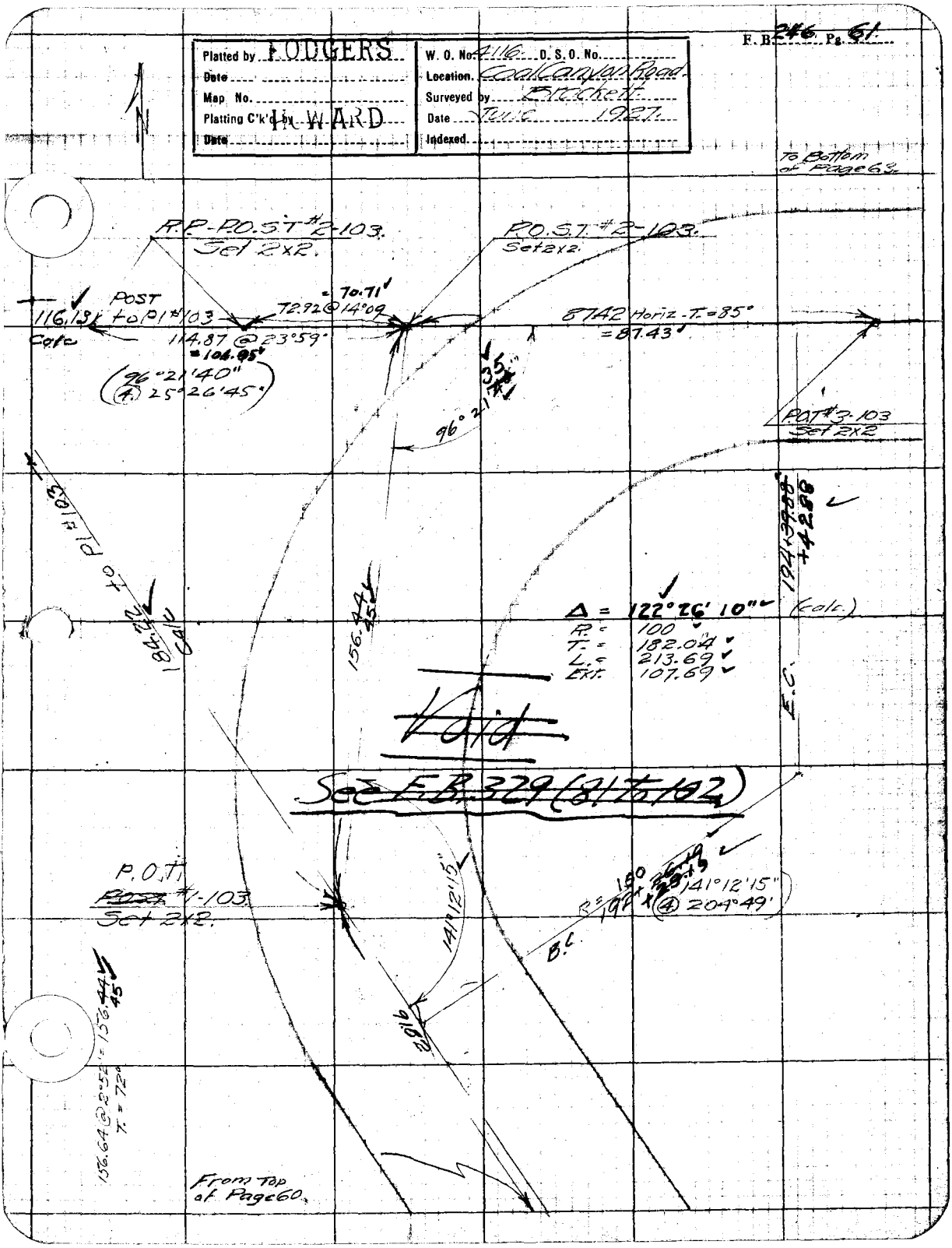

F.B. 246 Pg. 61
Platted by FODGERS
Date
Map No.
Platting C'k'd by HOWARD
Date
W. O. No. 4116 D. S. O. No.
Location Coal Canyon Road
Surveyed by Brackett
Date June 1927
Indexed
To Bottom of Page 63
R.P.-P.O.S.T. #2-103. Set 2x2.
P.O.S.T. #2-103. Set 2x2.
POST to P1 #103
116.13 Calc
114.87 @ 23°59' = 104.95'
(96°21'40" (4) 25°26'45")
72.92 @ 14°09' = 70.71'
87.42 Horiz. T. = 85° = 87.43'
96°21'35"
P.O.T. #3-103 Set 2x2
184.22 to P1 #103 Calc
156.44 45
194+39.88 +42.88
Δ = 122°26'10" (calc.)
R. = 100
T. = 182.04
L. = 213.69
Ext. 107.69
E.C.
Void
See F.B. 329 (81 to 102)
P.O.T. #1-103 Set 2x2.
141°12'15"
R = 100 192+26.19 +23.19
141°12'15" (4) 204°49'
B.C.
28.16
156.64 @ 2°52' = 156.44 45
T. = 72°
From Top of Page 60.

F. B. 246 Pg. 62

Date June 27 Notes by Brackett Chief Party Brackett F.B. 246 PG. 63

Platted by	W. O. No. 4116 D. S. O. No.
Date RODGERS	Location Coal Canyon Road
Map No.	Surveyed by Brackett
Platting C'k'd by	Date June 1927
Date H. WARD	Indexed

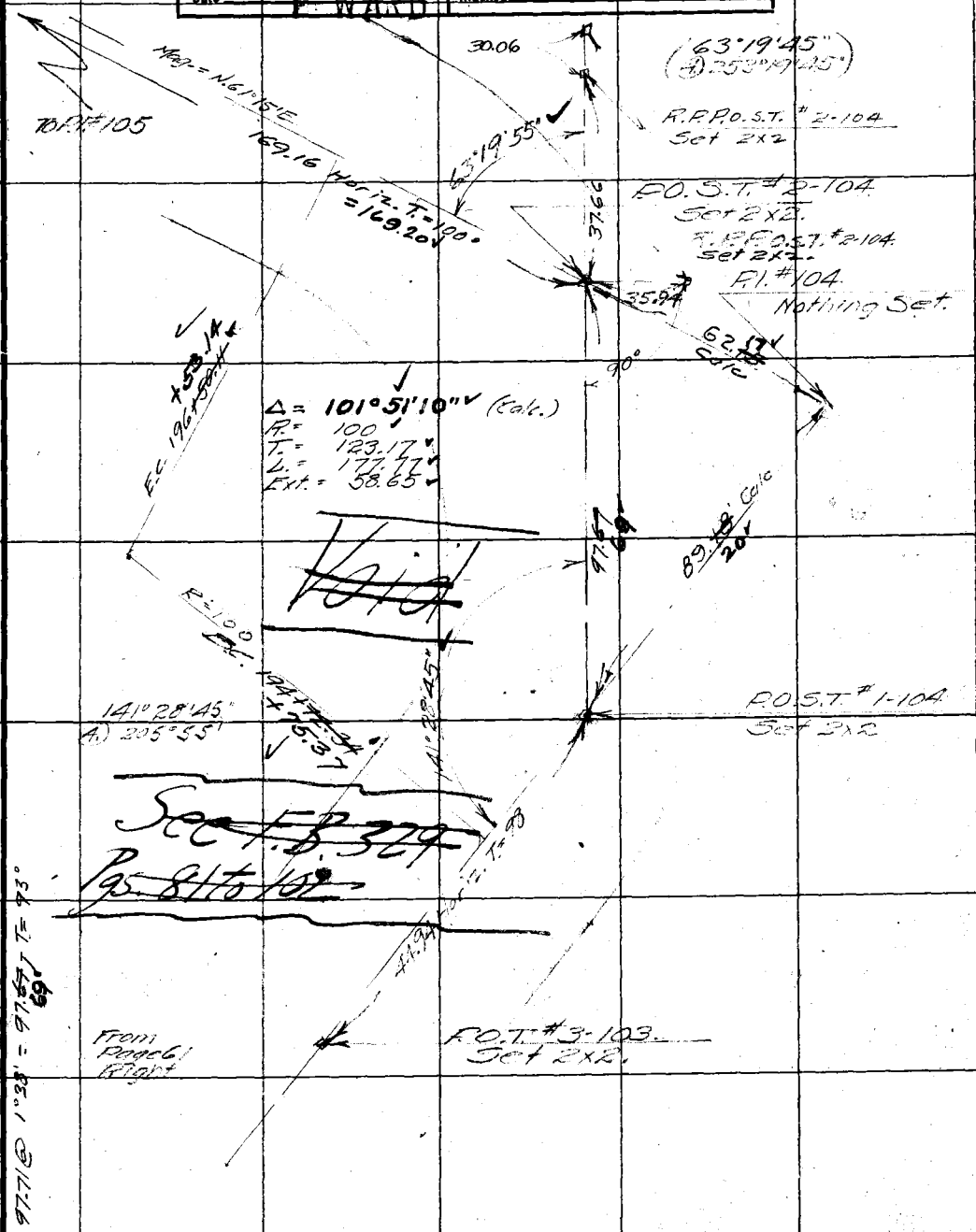

NOTE: ANY ADDITION OR CHANGES ON THIS SHEET MUST BE MADE OR CIRCLED IN RED. WITH DATE AND NAME OF PERSON MAKING CHANGE.

DO NOT EXTEND NOTES THIS SIDE OF THIS LINE

RETURN TO LOS ANGELES COUNTY SURVEYOR

F.B. 246. Pg. 64 Brackett. Chief Party Notes by Brackett Date 6-27.

RETURN TO
LOS ANGELES COUNTY SURVEYOR

DO NOT EXTEND NOTES THIS SIDE OF THIS LINE

NOTE: ANY ADDITION OR CHANGES ON THIS SHEET MUST BE MADE OR CIRCLED IN RED. WITH DATE AND NAME OF PERSON MAKING CHANGE.

Date 6-27. Notes by Brackett Chief Party Brackett. F.B. 246 Pg. 65.

Platted by FODGERS	W. O. No. 4116. D. S. O. No.
Date	Location Coal Canyon Road.
Map No.	Surveyed by Brackett
Platting C'k'd by HOWARD	Date June 1927.
Date	Indexed

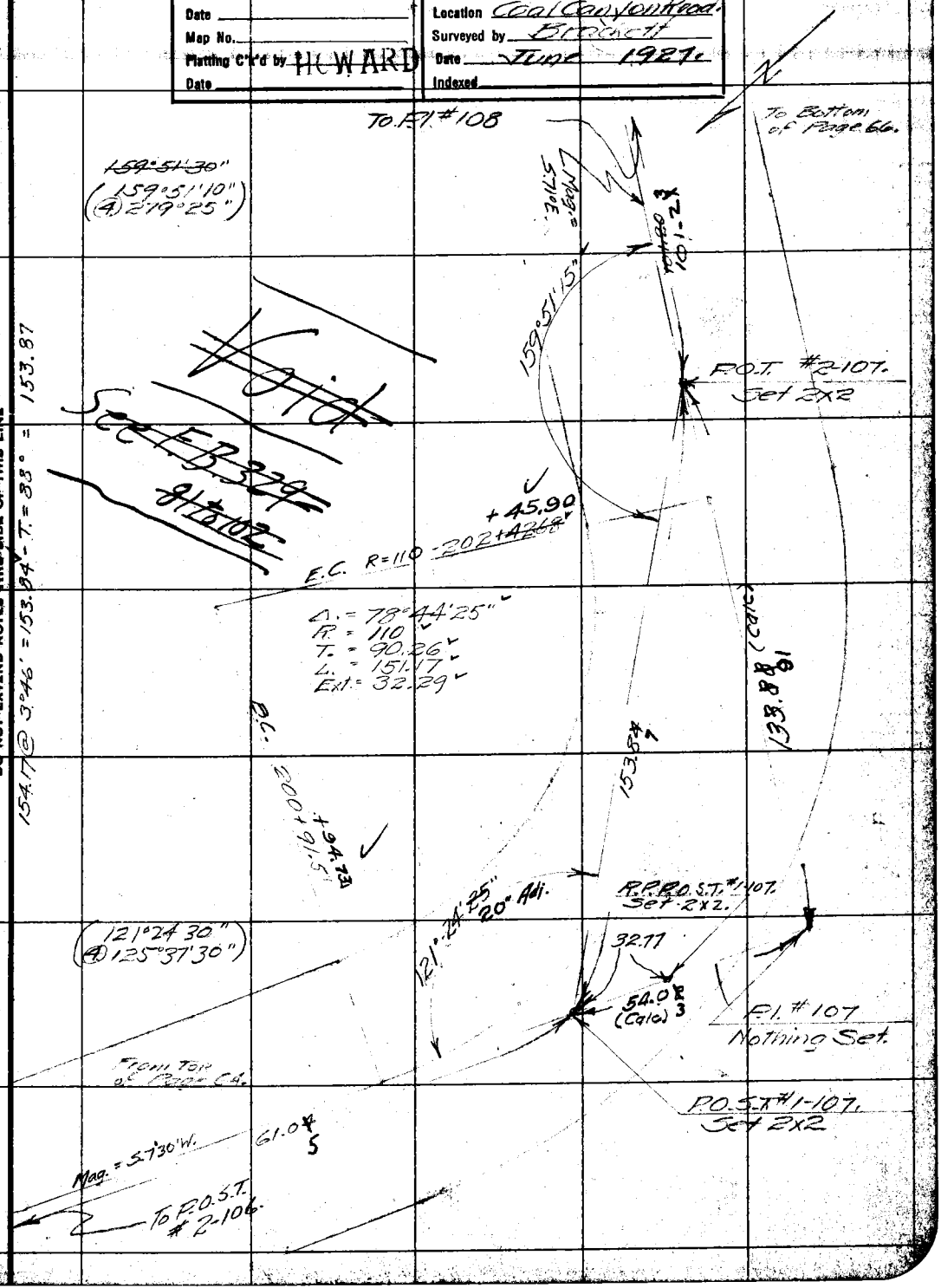

NOTE: ANY ADDITION OR CHANGES ON THIS SHEET MUST BE MADE OR CIRCLED IN RED, WITH DATE AND NAME OF PERSON MAKING CHANGE.

DO NOT EXTEND NOTES THIS SIDE OF THIS LINE

RETURN TO LOS ANGELES COUNTY SURVEYOR

F.B. 246. PG. 66. Brackett Chief Party Notes by Brackett Date 6-27

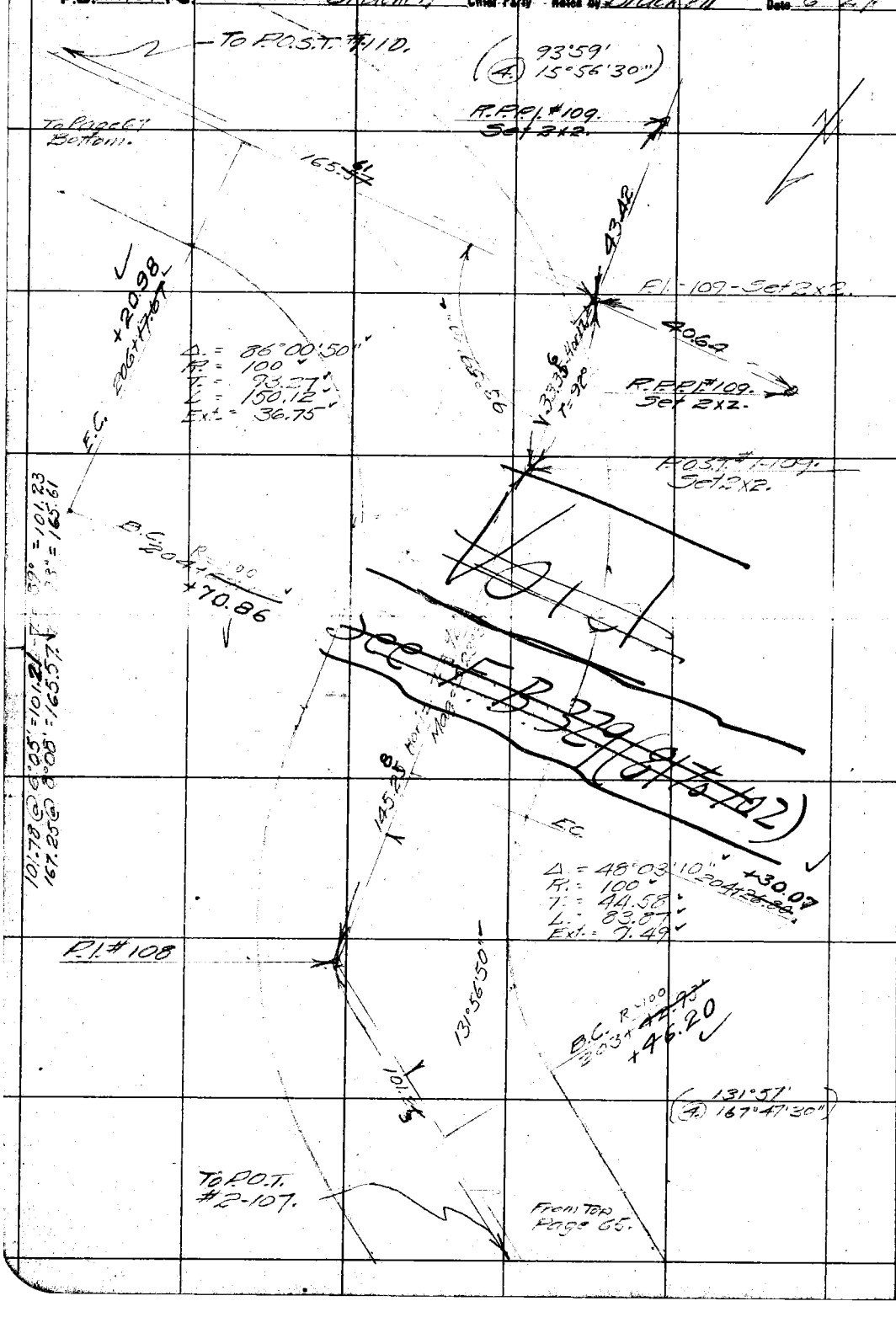

RETURN TO
LOS ANGELES COUNTY SURVEYOR

DO NOT EXTEND NOTES THIS SIDE OF THIS LINE

NOTE: ANY ADDITION OR CHANGES ON THIS SHEET MUST BE MADE OR CIRCLED IN RED. WITH DATE AND NAME OF PERSON MAKING CHANGE.

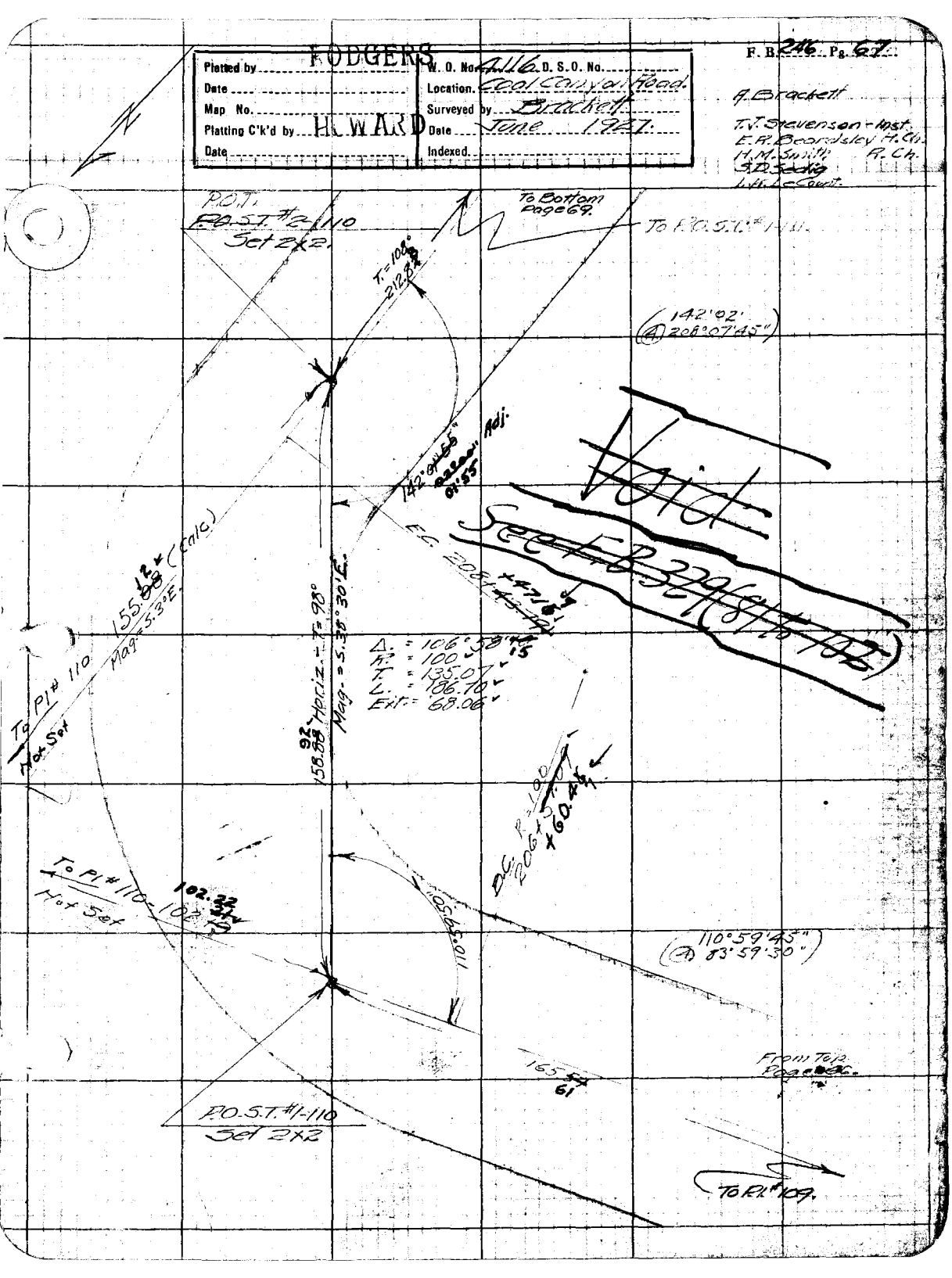

FODGERS
Platted by
Date
Map No.
Platting C'k'd by HOWARD
Date
W. O. No. 4116 D. S. O. No.
Location. Cool Canyon Road.
Surveyed by Brackett
Date June 1927.
Indexed.
F. B. 246 Pg. 67
A. Brackett
T.J. Stevenson - Inst.
E.R. Beardsley H. Ch.
H.M. Smith R. Ch.
S.D. Sedig
L.H. LeCourt
P.O.T.
P.O.S.T. #2-110
Set 2x2.
To Bottom Page 69.
To P.O.S.T. #1-111.
T. = 108°
212.8
142°02'
(A) 208°07'45")
142°01'55"
Adj.
01'55
Void
See F.B. 329 (81 to 102)
E.C. 208+
155.12 (Calc)
Mag. = 5.3°E.
To Pl # 110
Hot Set
158.88 Horiz. - T = 98°
Mag. = 5.38°30'E.
Δ. = 106°58'15
R. = 100
T. = 135.07
L. = 186.70
Ext. = 68.06
B.C. R = 100
206+
+60.4
To Pl # 110-102
Hot Set
102.22
110°59'50"
110°59'45"
(A) 83°59'30")
165.61
From Top Page
P.O.S.T. #1-110
Set 2x2
To Pl # 109.

F. B. 246 Pg. 60

Date 8-17-27 Notes by Brackett Chief Party Brackett F.B. 246 Pg. 69

Platted by	RODGERS	W. O. No. 4116	D. B. O. No.
Date		Location Coal Canyon Road	
Map No.		Surveyed by Brackett	
Platting C'k'd by		Date Aug. 17- 1927	
Date	H. WARD	Indexed	

A. Brackett
T.J. Stevenson Transit
H.M. Smith H.Ch.
M.L. Redkern - R.Ch.
D.S. Sedig
L.B. Coats

NOTE: ANY ADDITION OR CHANGES ON THIS SHEET MUST BE MADE OR CIRCLED IN RED. WITH DATE AND NAME OF PERSON MAKING CHANGE.

DO NOT EXTEND NOTES THIS SIDE OF THIS LINE

RETURN TO LOS ANGELES COUNTY SURVEYOR

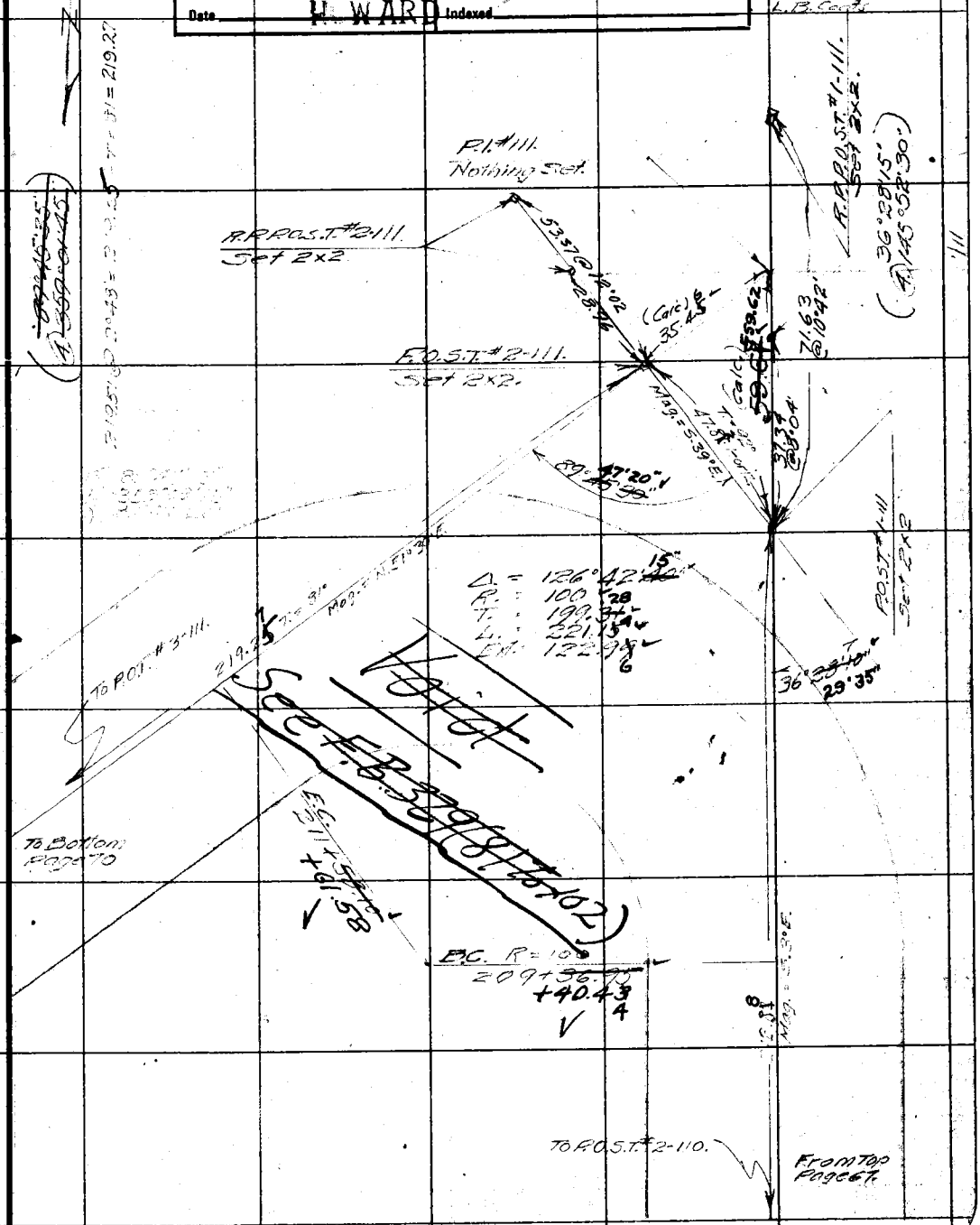

F.B. 246 PG. 70. Brackett Chief Party Notes by Brackett. Date 8-17-27

RETURN TO
LOS ANGELES COUNTY SURVEYOR

DO NOT EXTEND NOTES THIS SIDE OF THIS LINE

NOTE: ANY ADDITION OR CHANGES ON THIS SHEET MUST BE MADE OR CIRCLED IN RED. WITH DATE AND NAME OF PERSON MAKING CHANGE.

Date 8-17-27 Notes by Crockett Chief Party Brackett F.B. 246 Pg. 71

Platted by EDGERS
Date
Map No.
Platting C'k'd by F. WARD
Date

W. O. No. 4116 D. B. O. No.
Location Coal Canyon Road
Surveyed by Crockett
Date Aug 17-1927
Indexed

NOTE: ANY ADDITION OR CHANGES ON THIS SHEET MUST BE MADE OR CIRCLED IN RED. WITH DATE AND NAME OF PERSON MAKING CHANGE.

DO NOT EXTEND NOTES THIS SIDE OF THIS LINE

RETURN TO LOS ANGELES COUNTY, SURVEYOR

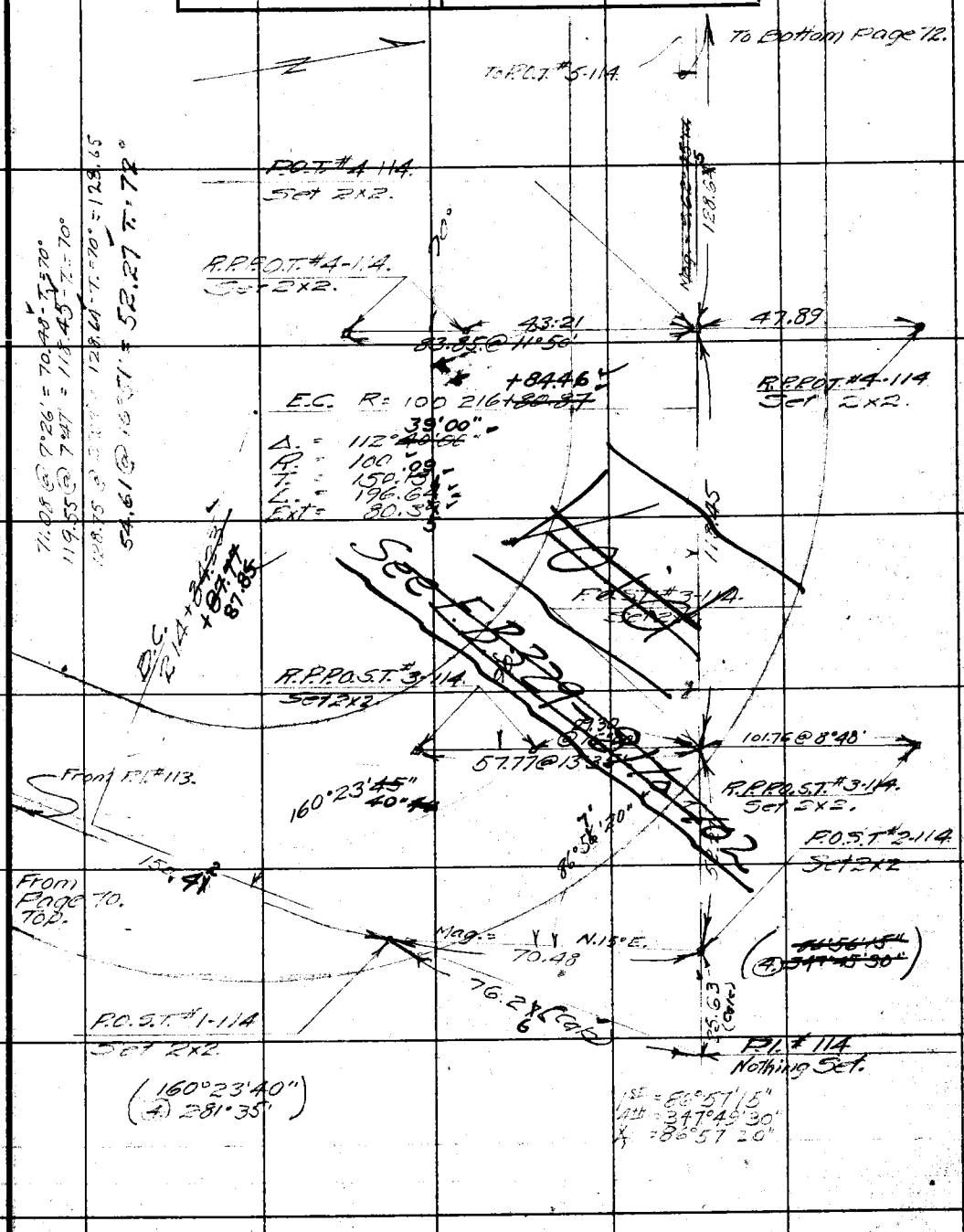

114

F.B. 246. Pg. 72. Brackett Chief Party Notes by Brackett Date 8-17-27.

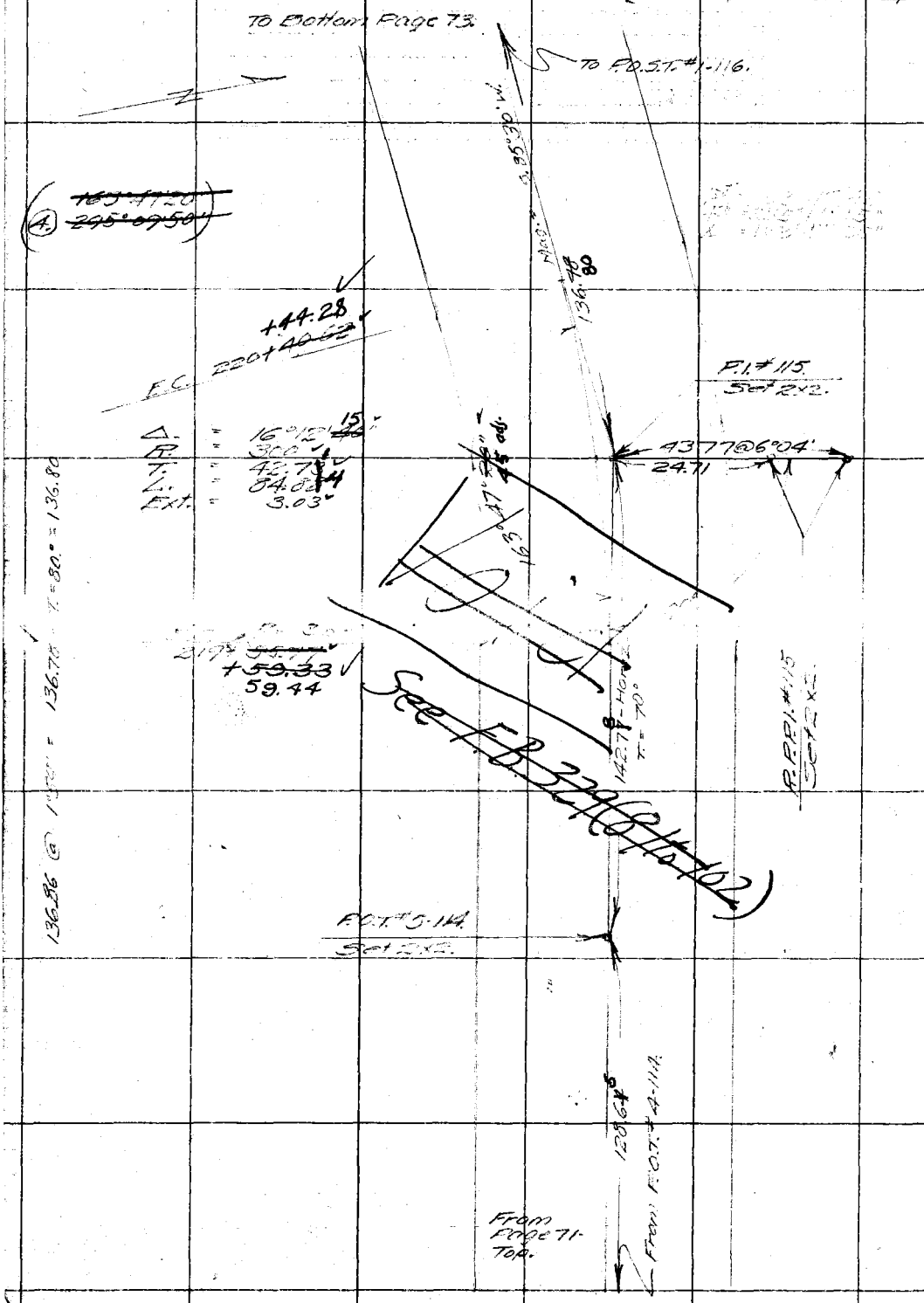

RETURN TO
LOS ANGELES COUNTY SURVEYOR

DO NOT EXTEND NOTES THIS SIDE OF THIS LINE

NOTE: ANY ADDITION OR CHANGES ON THIS SHEET MUST BE MADE OR CIRCLED IN RED, WITH DATE AND NAME OF PERSON MAKING CHANGE.

Date 8-17-27 Notes by Brackett Chief Party Brackett F.B. 246 Pg. 73

Platted by ODGERS	W. O. No. 4116 O. S. O. No.
Date	Location Coal Canyon Road
Map No.	Surveyed by Brackett
Platting C'k'd by M. WARD	Date Aug. 18-1927
Date	Indexed

NOTE: ANY ADDITION OR CHANGES ON THIS SHEET MUST BE MADE OR CIRCLED IN RED. WITH DATE AND NAME OF PERSON MAKING CHANGE.

DO NOT EXTEND NOTES THIS SIDE OF THIS LINE

RETURN TO LOS ANGELES COUNTY SURVEYOR

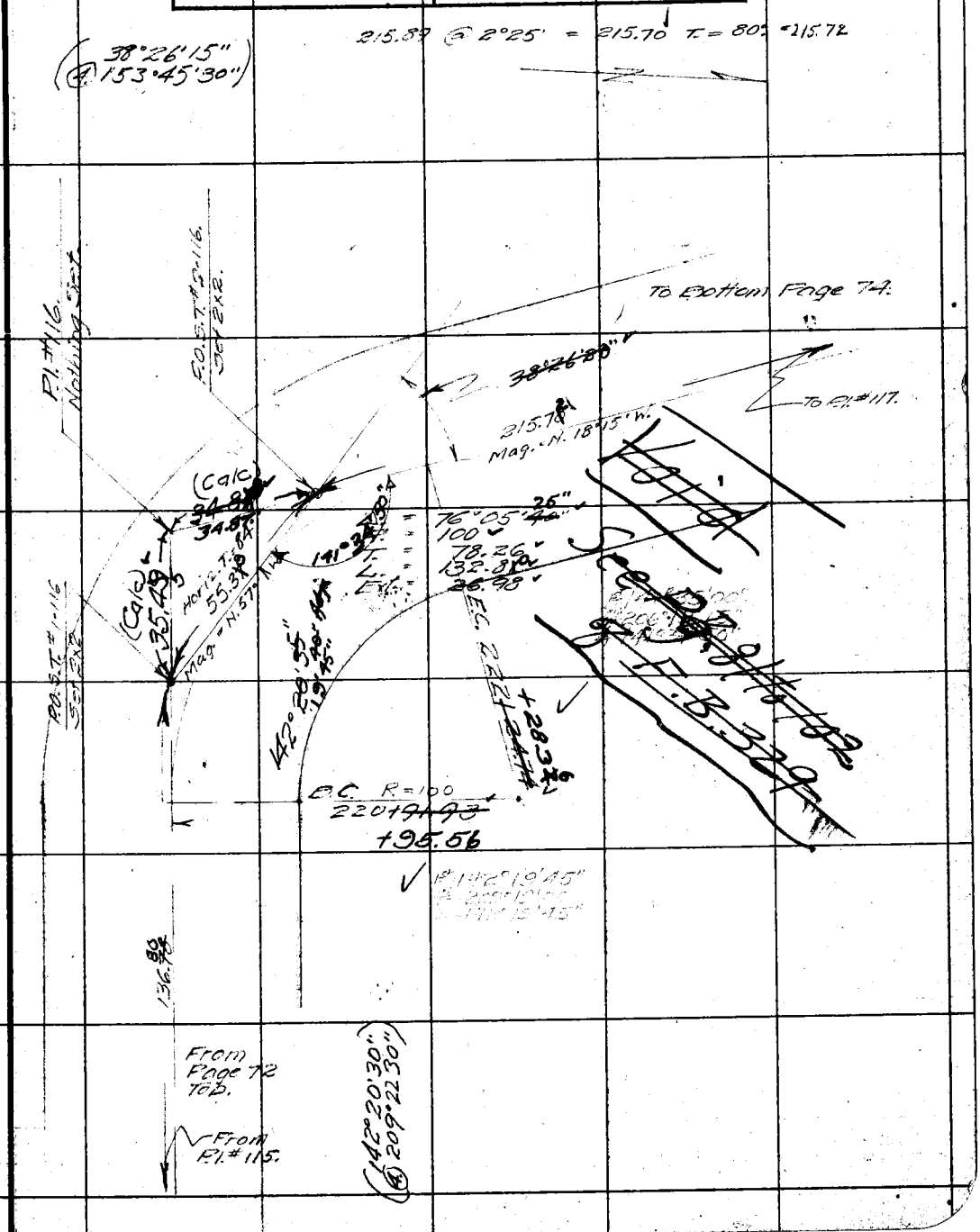

F.B. 246. Pg. 74. Brockett Chief Party Notes by Brockett Date 8-15-27.

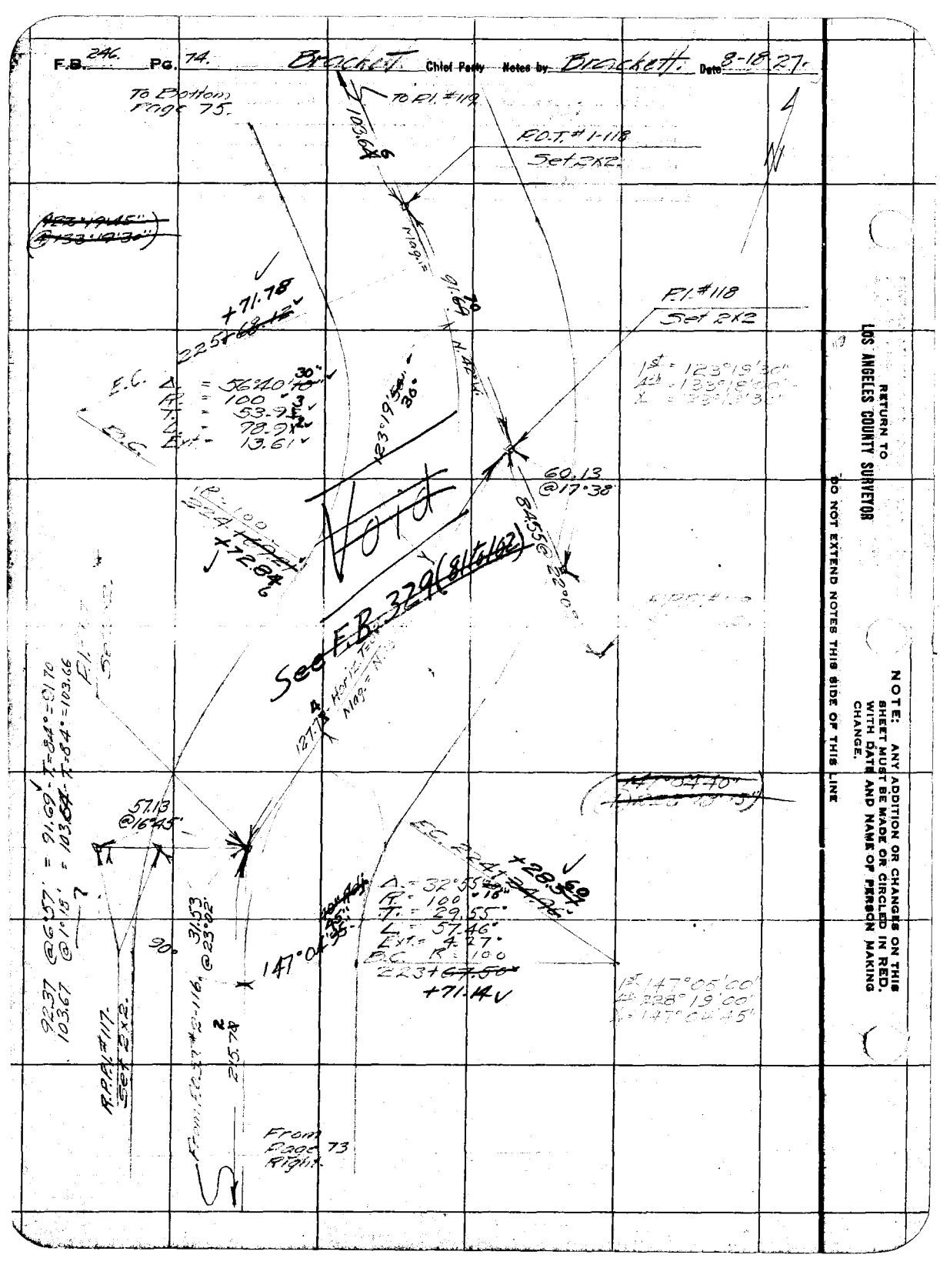

RETURN TO LOS ANGELES COUNTY SURVEYOR

NOTE: ANY ADDITION OR CHANGES ON THIS SHEET MUST BE MADE OR CIRCLED IN RED. WITH DATE AND NAME OF PERSON MAKING CHANGE.

DO NOT EXTEND NOTES THIS SIDE OF THIS LINE

Date 8-18-27. Notes by Brackett. Chief Party Brackett. F.B. 246 Pg. 75.

Platted by RODGERS	W. O. No. 4116. D. B. O. No.
Date	Location Coal Canyon Road
Map No.	Surveyed by Brackett
Platting C'k'd by	Date Aug. 18-1927.
Date HOWARD	Indexed

NOTE: ANY ADDITION OR CHANGES ON THIS SHEET MUST BE MADE OR CIRCLED IN RED, WITH DATE AND NAME OF PERSON MAKING CHANGE.

RETURN TO LOS ANGELES COUNTY SURVEYOR

DO NOT EXTEND NOTES THIS SIDE OF THIS LINE

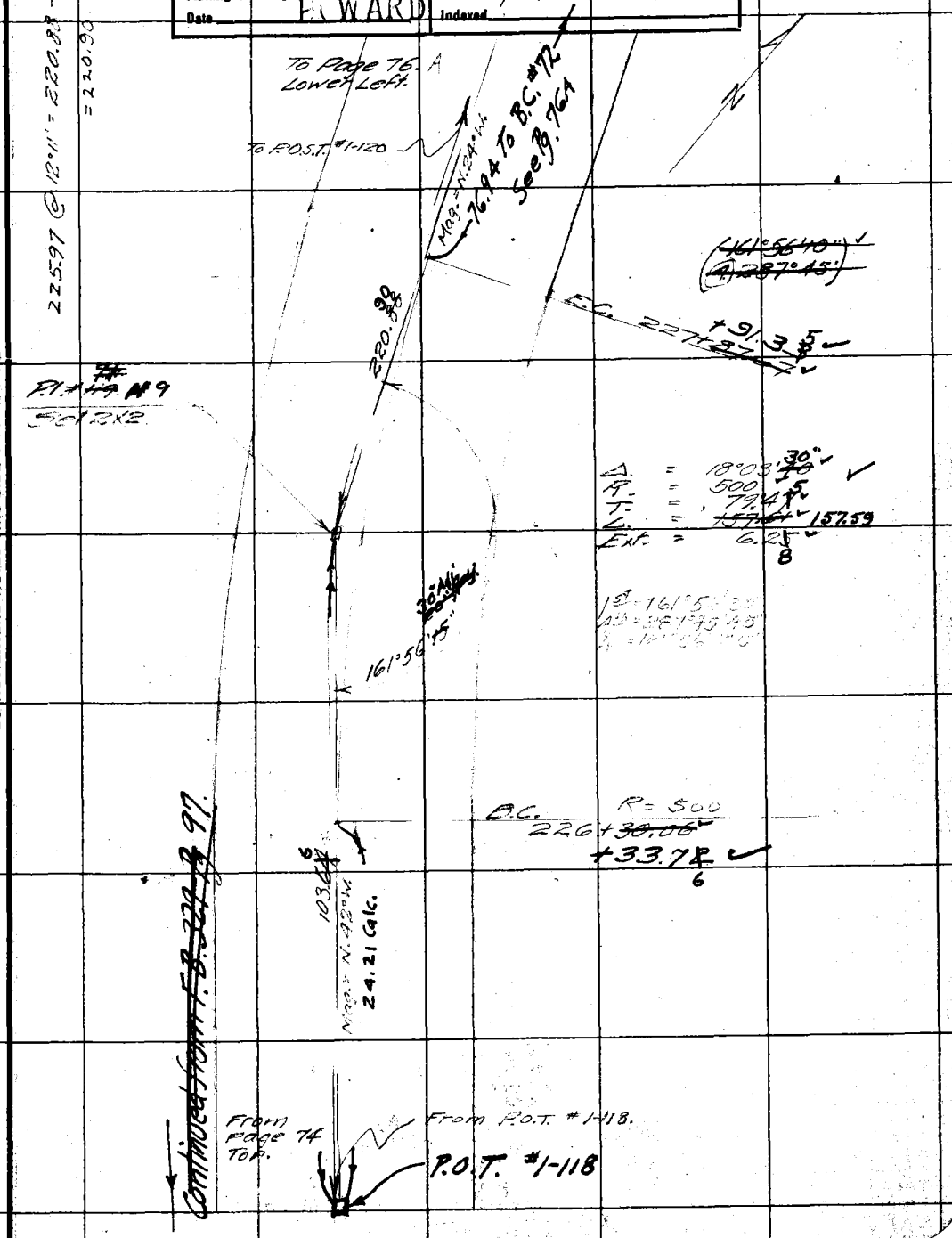

F.B. 246 Pg. 76. Brackett Chief Party Notes by Brackett Date 8-18-27



RETURN TO
LOS ANGELES COUNTY SURVEYOR

DO NOT EXTEND NOTES THIS SIDE OF THIS LINE

NOTE: ANY ADDITION OR CHANGES ON THIS SHEET MUST BE MADE OR CIRCLED IN RED. WITH DATE AND NAME OF PERSON MAKING CHANGE.

Date 11-15-67 Notes by W. HODGERS Chief Party Wilcoxon F. B. 246 PG. 76A

Platted by
Date
Map No.
Platting C'k'd by
Date

F. WARD

W. O. No. 4116 D. S. O. No.
Location Coal Canyon Rd.
Surveyed by L.O. Wilcoxon
Date 11-13-67
Indexed

Notes: ANY ADDITIONS OR CHANGES ON THIS SHEET MUST BE MADE OR CIRCLED IN Red. WITH DATE AND NAME OF PERSON MAKING CHARGE.

Do not extend notes this side of this line

RETURN TO LOS ANGELES COUNTY SURVEYOR

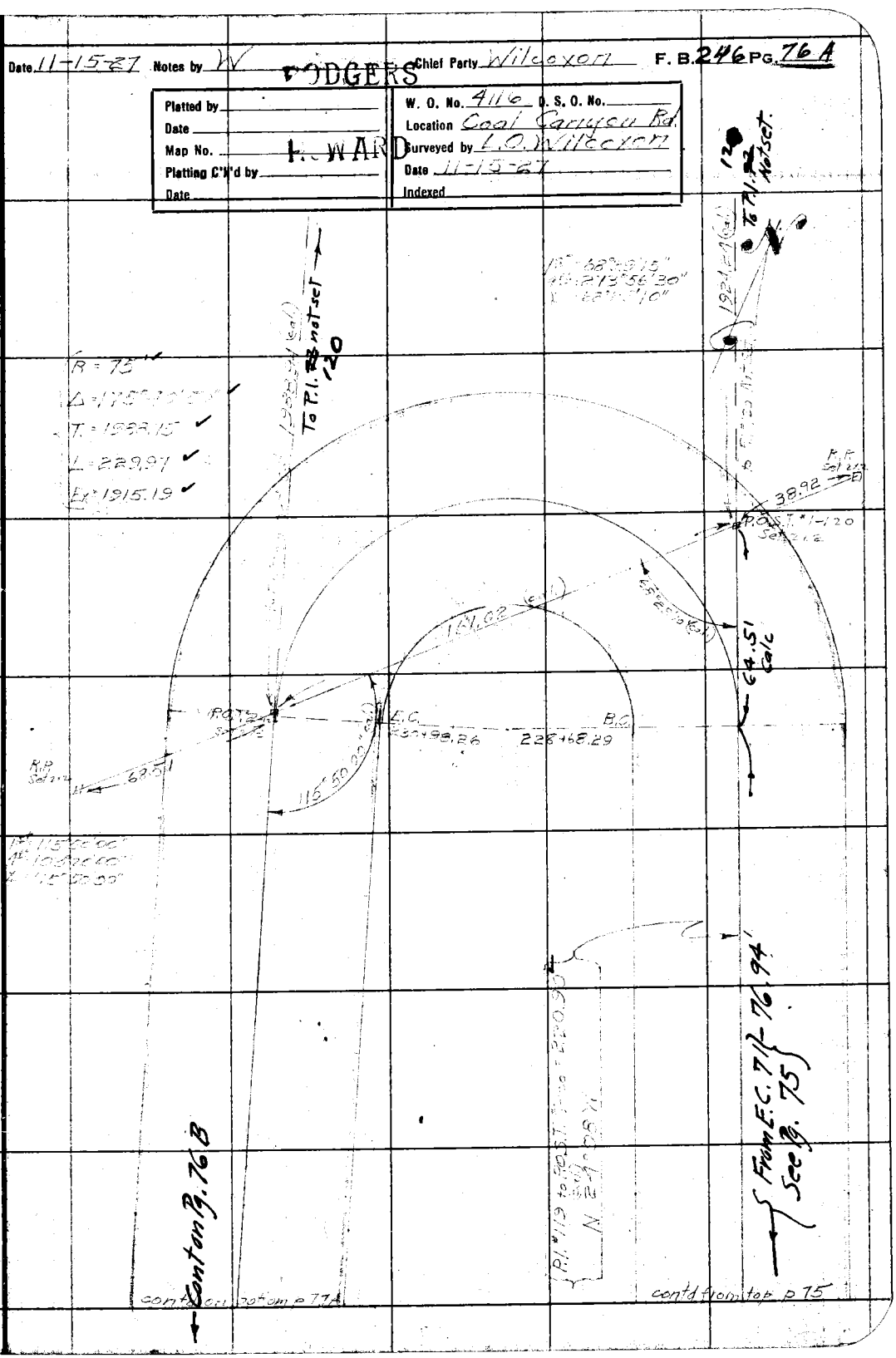

F.B. 246 Pg. 76B / ~~77A~~ Wilcoxon Chief Party Notes by JV Date 11-15-28

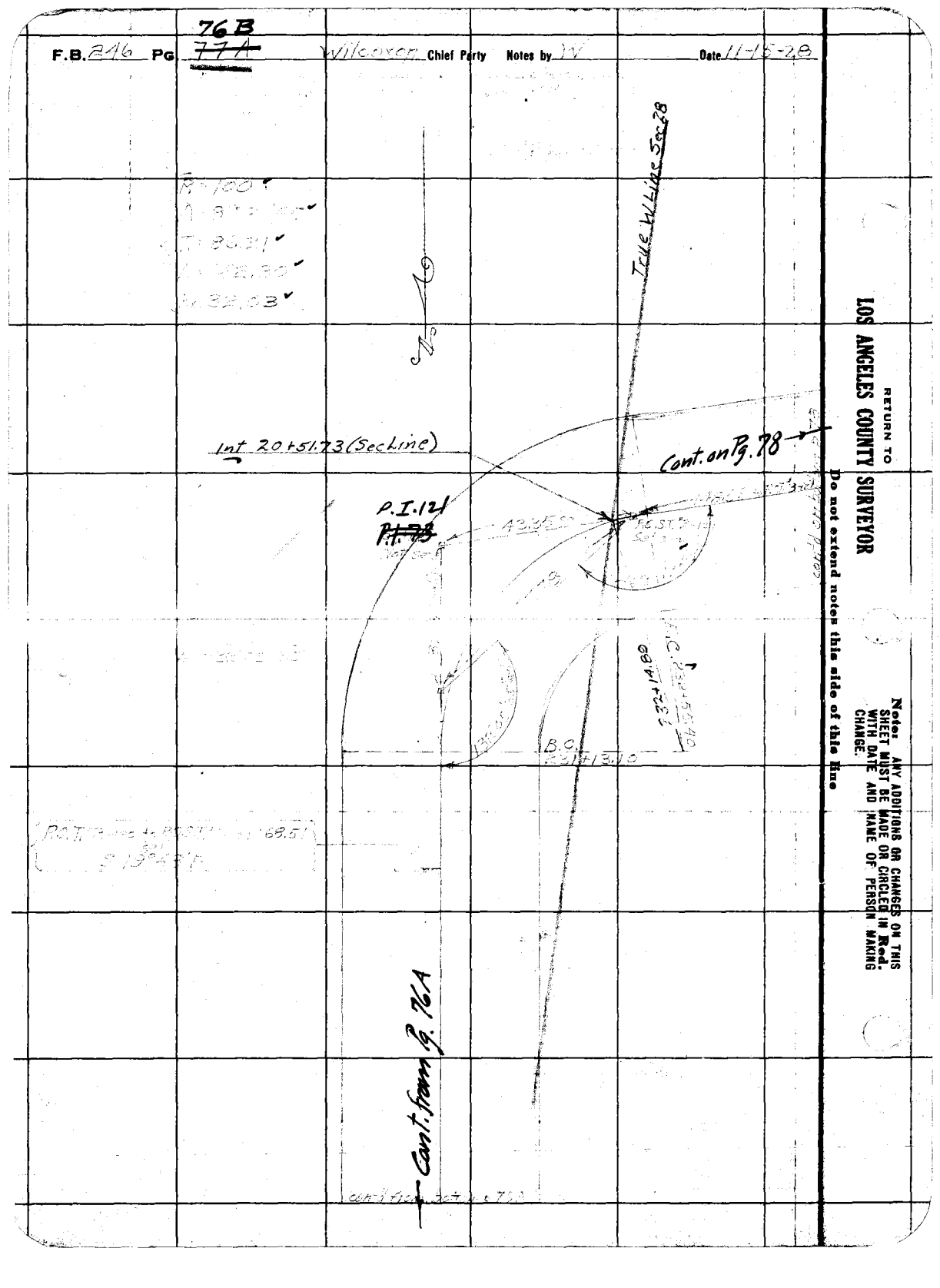

RETURN TO
LOS ANGELES COUNTY SURVEYOR

Do not extend notes this side of this line

Notes: ANY ADDITIONS OR CHANGES ON THIS SHEET MUST BE MADE OR CIRCLED IN Red. WITH DATE AND NAME OF PERSON MAKING CHANGE.

Date 8-18-27 Notes by Brackett Chief Party Brackett F.B. 246 Pg. 77

Platted by RODGERS	W. O. No. 4116 D. B. O. No.
Date	Location Coal Canyon Road
Map No.	Surveyed by Brackett
Platting C'k'd by HOWARD	Date Aug. 18-1927
Date	Indexed

NOTE: ANY ADDITION OR CHANGES ON THIS SHEET MUST BE MADE OR CIRCLED IN RED, WITH DATE AND NAME OF PERSON MAKING CHANGE.

DO NOT EXTEND NOTES THIS SIDE OF THIS LINE

RETURN TO LOS ANGELES COUNTY SURVEYOR

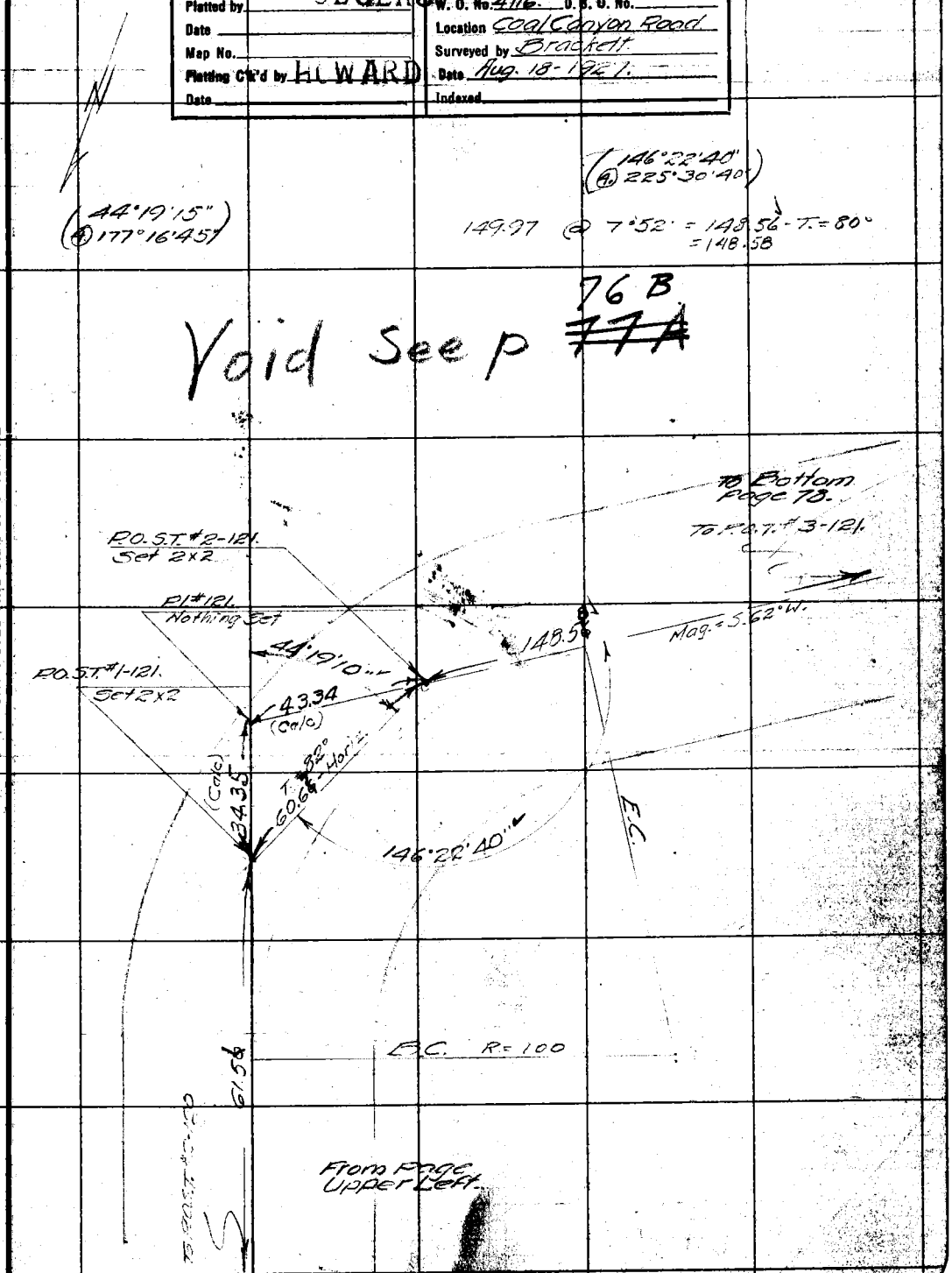

F.B. PG. 78 Brackett Chief Party Notes by Brackett Date 8-18-27

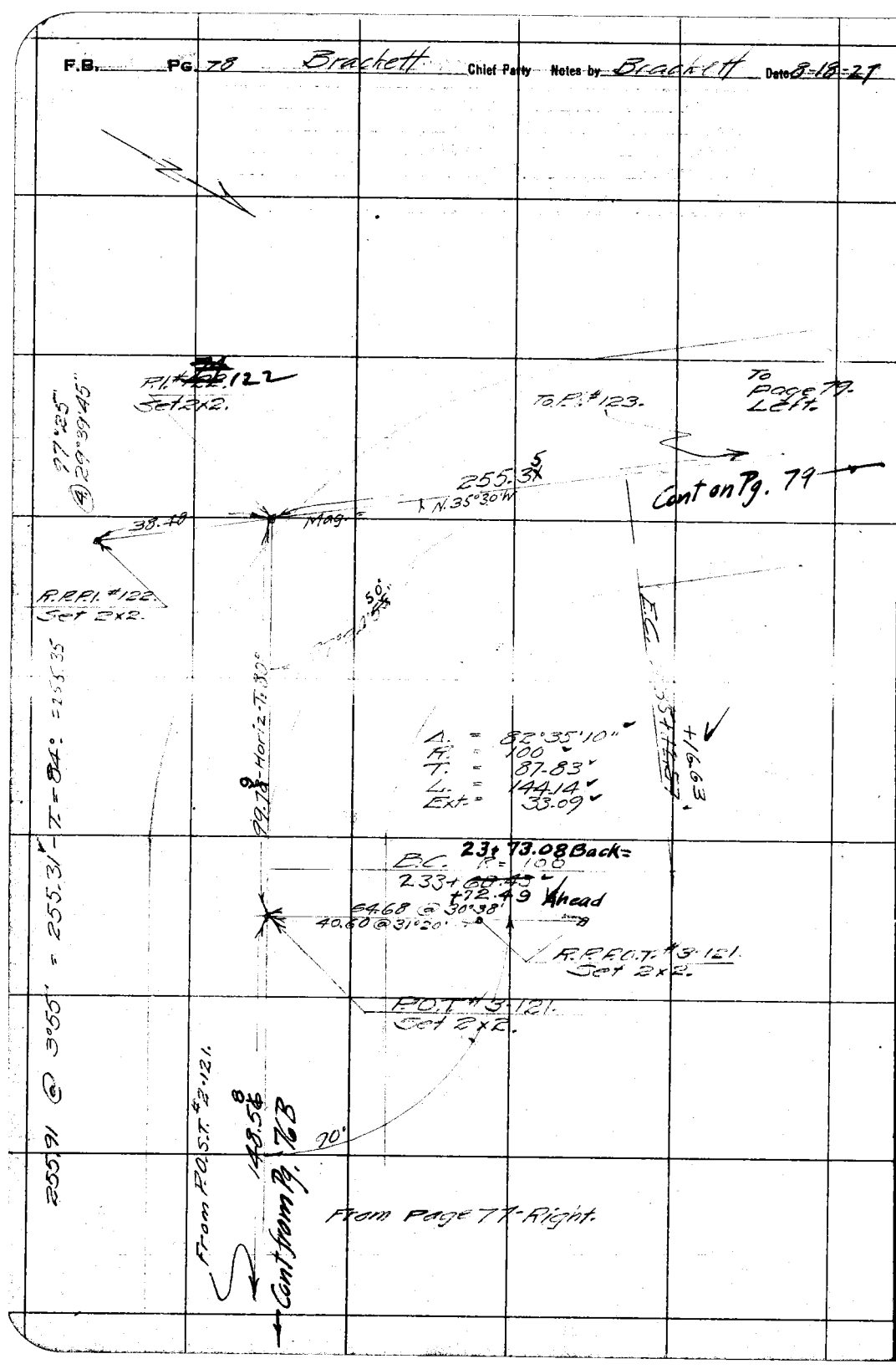

RETURN TO LOS ANGELES COUNTY SURVEYOR

DO NOT EXTEND NOTES THIS SIDE OF THIS LINE

NOTE: ANY ADDITION OR CHANGES ON THIS SHEET MUST BE MADE OR CIRCLED IN RED. WITH DATE AND NAME OF PERSON MAKING CHANGE.

Date 8-23-27 Notes by Brackett Chief Party Brackett F.B. 246 Pg. 79

Platted by ODGERS	W. O. No. 4116 D. B. O. No.
Date	Location Coal Canyon Road
Map No.	Surveyed by Brackett
Platting Ck'd by	Date Aug. 23 1927
Date HOWARD	Indexed

NOTE: ANY ADDITION OR CHANGES ON THIS SHEET MUST BE MADE OR CIRCLED IN RED, WITH DATE AND NAME OF PERSON MAKING CHANGE.

DO NOT EXTEND NOTES THIS SIDE OF THIS LINE

RETURN TO LOS ANGELES COUNTY SURVEYOR



F.B. 246 Pg. 80. Brackett Chief Party Notes by Brackett Date 8-23-27

61.65 @ 37°36' = 48.84 - T. = 98° = 48.86
126.20 @ 4°41' = 125.78 - T. = 90° = 125.80

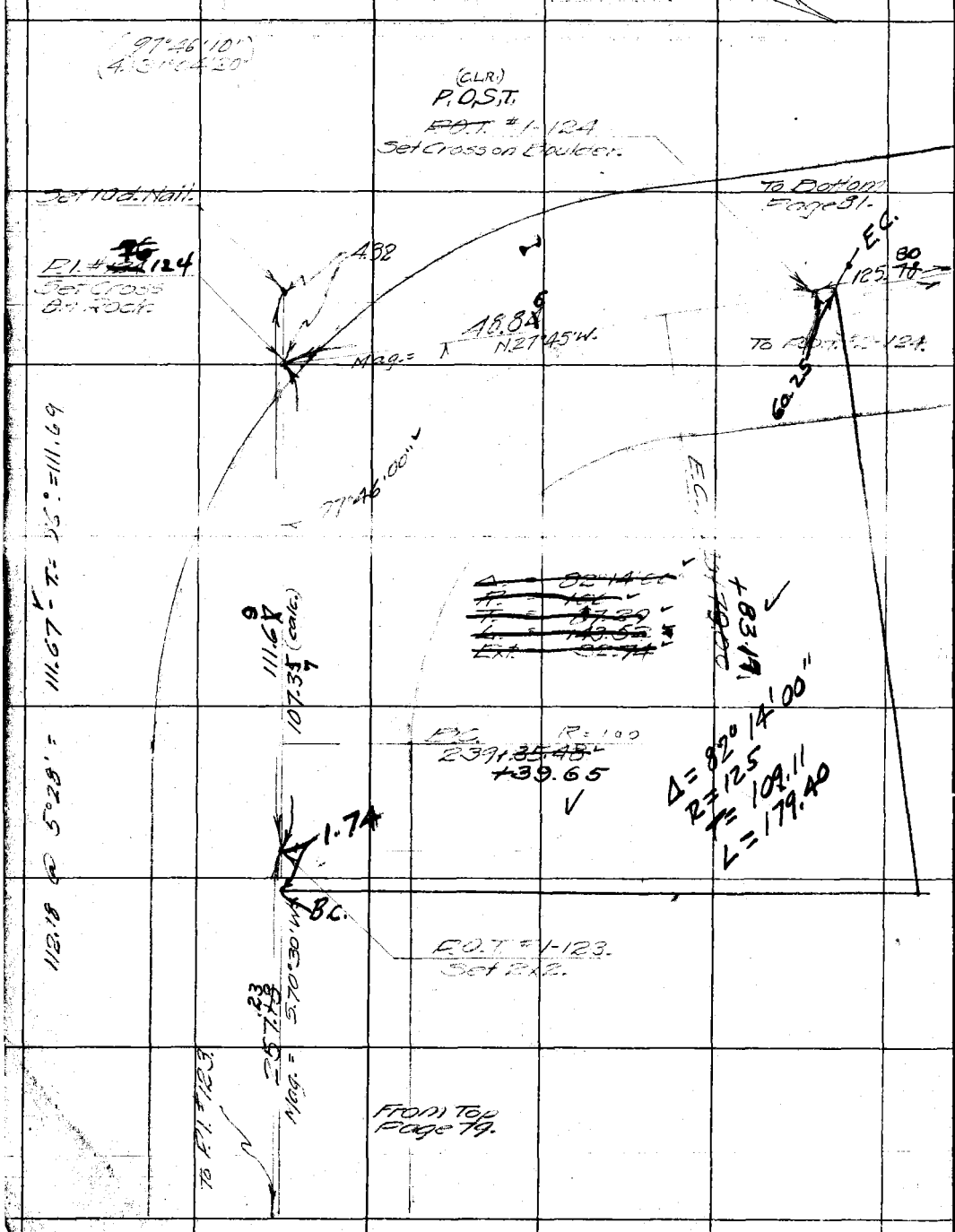

RETURN TO
LOS ANGELES COUNTY SURVEYOR

DO NOT EXTEND NOTES THIS SIDE OF THIS LINE

NOTE: ANY ADDITION OR CHANGES ON THIS SHEET MUST BE MADE OR CIRCLED IN RED. WITH DATE AND NAME OF PERSON MAKING CHANGE.

Date 8-23-27. Notes by Brackett Chief Party Brackett F.B. 246 Pg. 81.

Platted by RODGERS	O. No. 4116 D. S. O. No.
Date	Location Coal Canyon Road.
Map No.	Surveyed by Brackett.
Platting C'k'd by HOWARD	Date Aug. 23-1927.
Date	Indexed

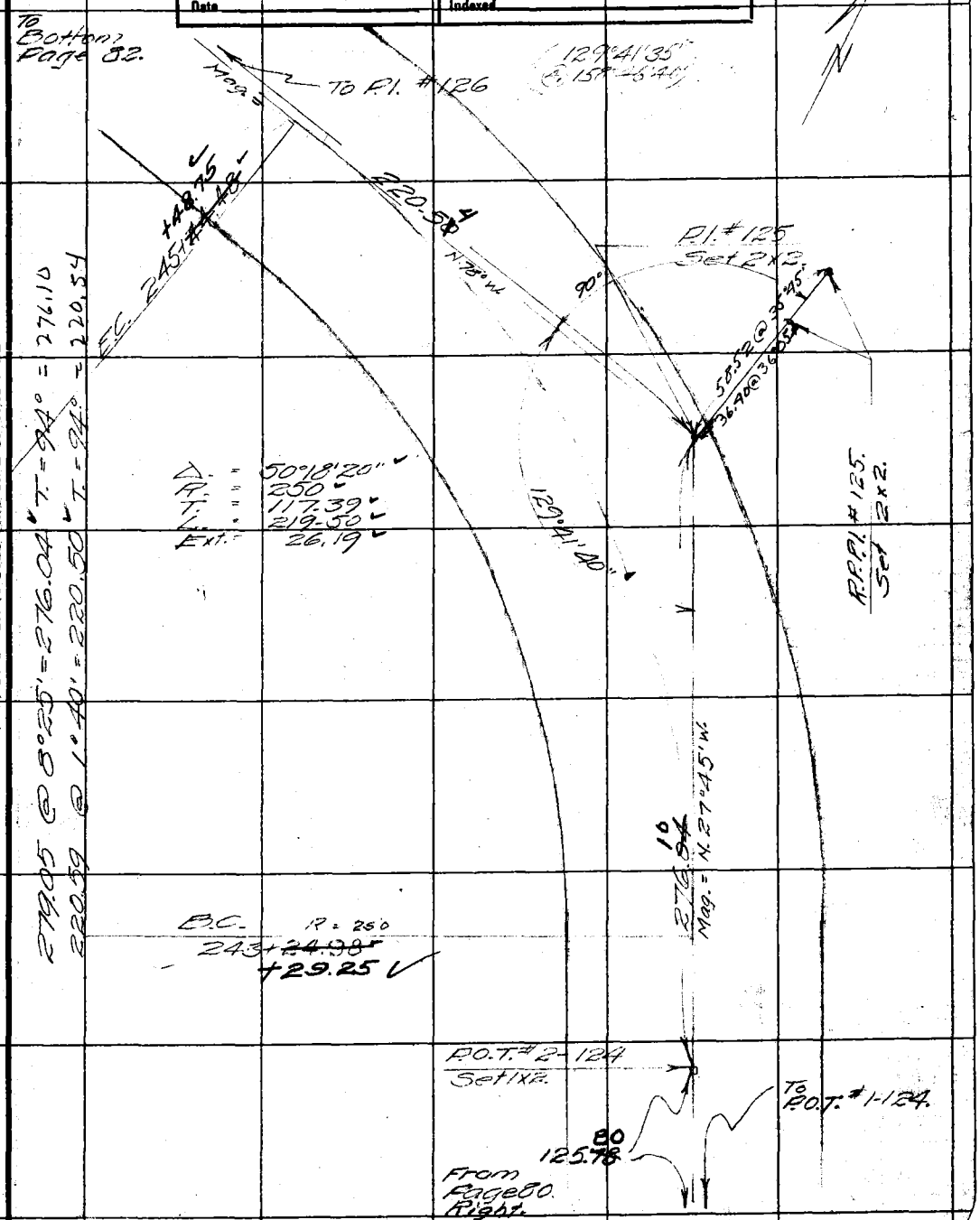

NOTE: ANY ADDITION OR CHANGES ON THIS SHEET MUST BE MADE OR CIRCLED IN RED. WITH DATE AND NAME OF PERSON MAKING CHANGE.

RETURN TO LOS ANGELES COUNTY SURVEYOR

DO NOT EXTEND NOTES THIS SIDE OF THIS LINE

F.B. 246 Pg. 82. Brackett Chief Party Notes by: Brackett Date: 8-23-27.

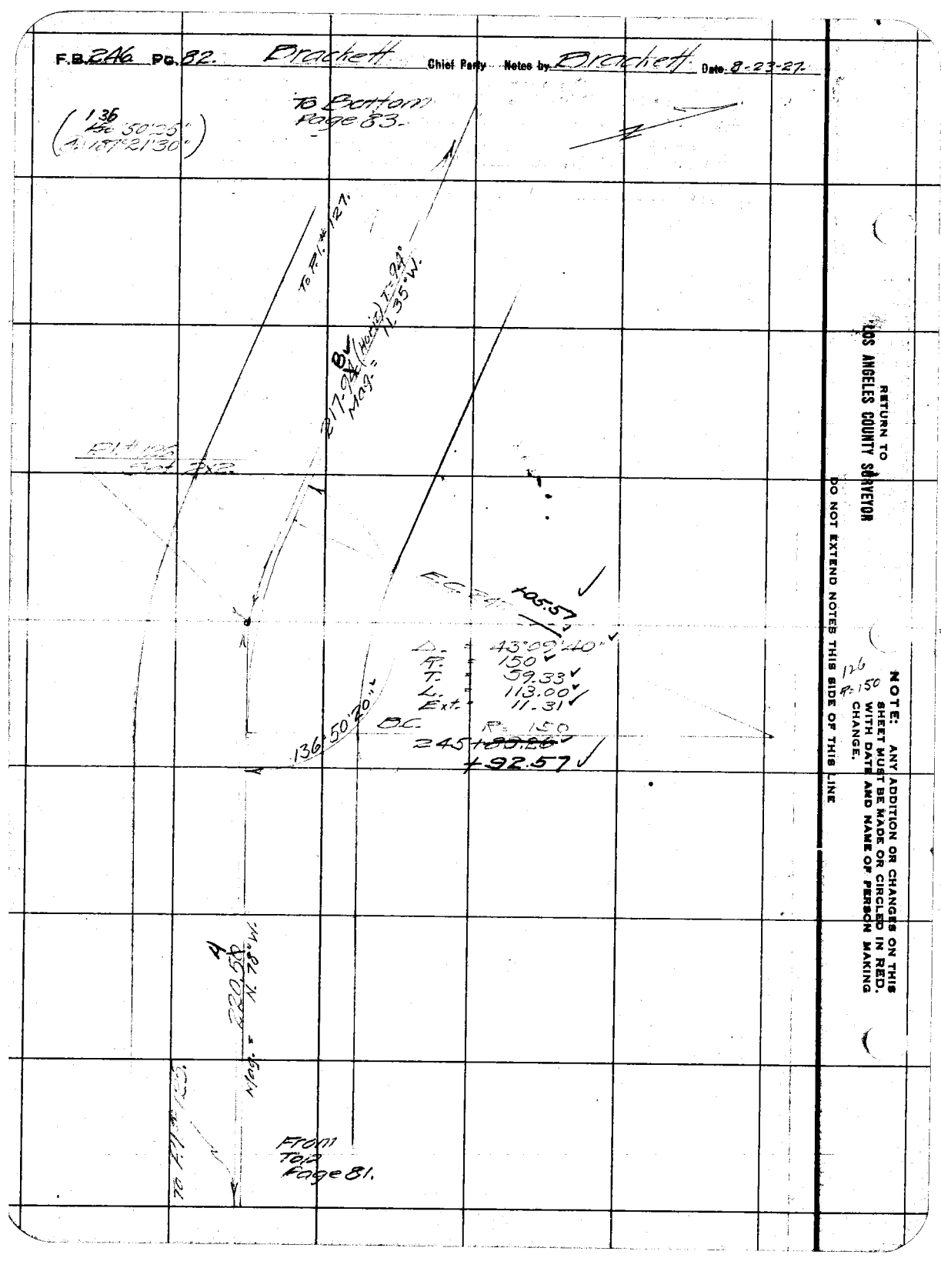

NOTE: ANY ADDITION OR CHANGES ON THIS SHEET MUST BE MADE OR CIRCLED IN RED. WITH DATE AND NAME OF PERSON MAKING CHANGE.

RETURN TO LOS ANGELES COUNTY SURVEYOR

DO NOT EXTEND NOTES THIS SIDE OF THIS LINE

Date 8-24-27. Notes by Brackett Chief Party Brackett F.B. 246 Pg. 83

Platted by RODGERS	W. O. No. 4116 D. S. O. No.
Date	Location Coal Canyon Road.
Map No.	Surveyed by Brackett.
Platting C'k'd by HOWARD	Date Aug. 24 - 1927.
Date	Indexed

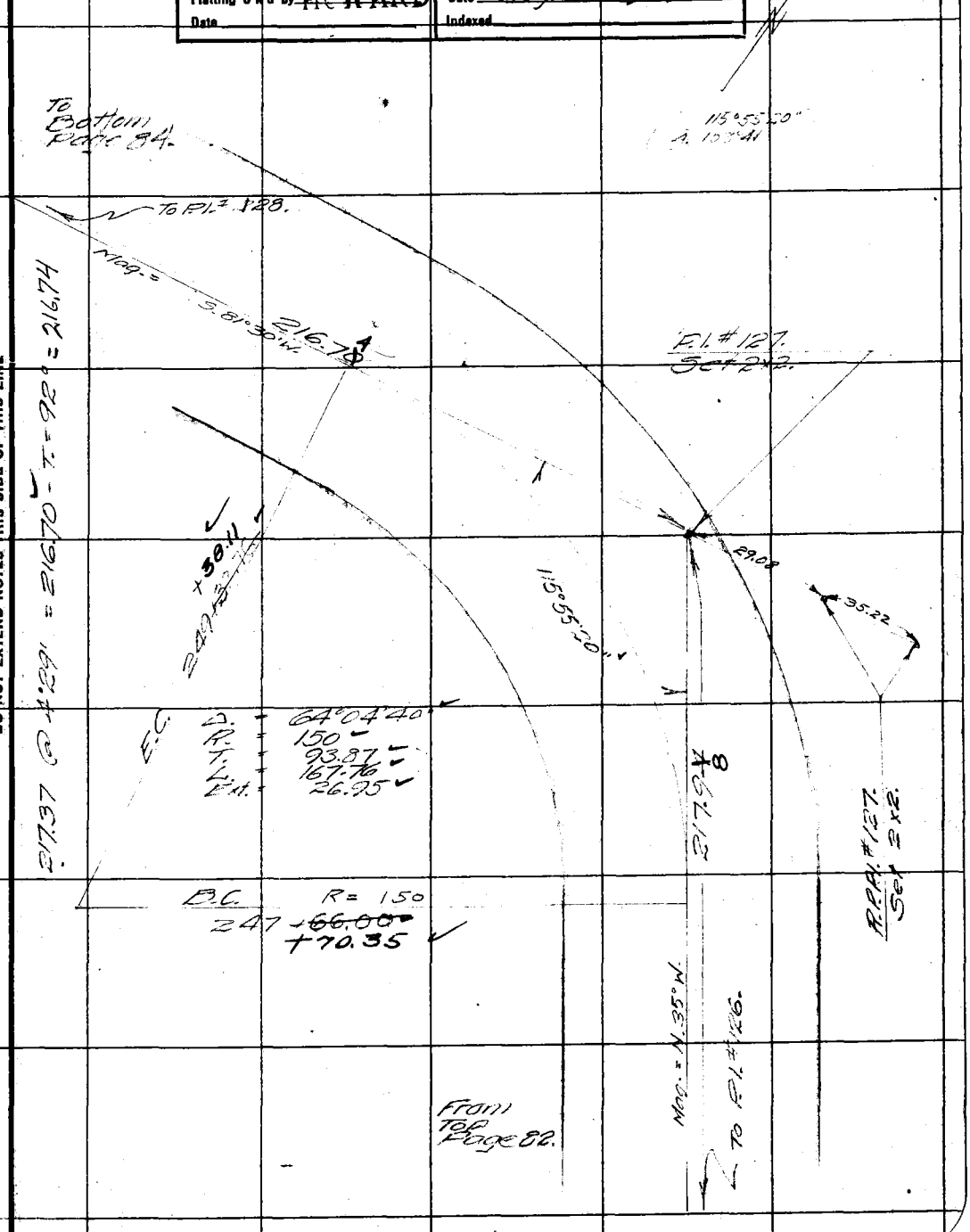

NOTE: ANY ADDITION OR CHANGES ON THIS SHEET MUST BE MADE OR CIRCLED IN RED. WITH DATE AND NAME OF PERSON MAKING CHANGE.

DO NOT EXTEND NOTES THIS SIDE OF THIS LINE

RETURN TO LOS ANGELES COUNTY SURVEYOR

F.B. 246. Pg. 84. Brackett Chief Party Notes by Brackett Date 8-24-27.

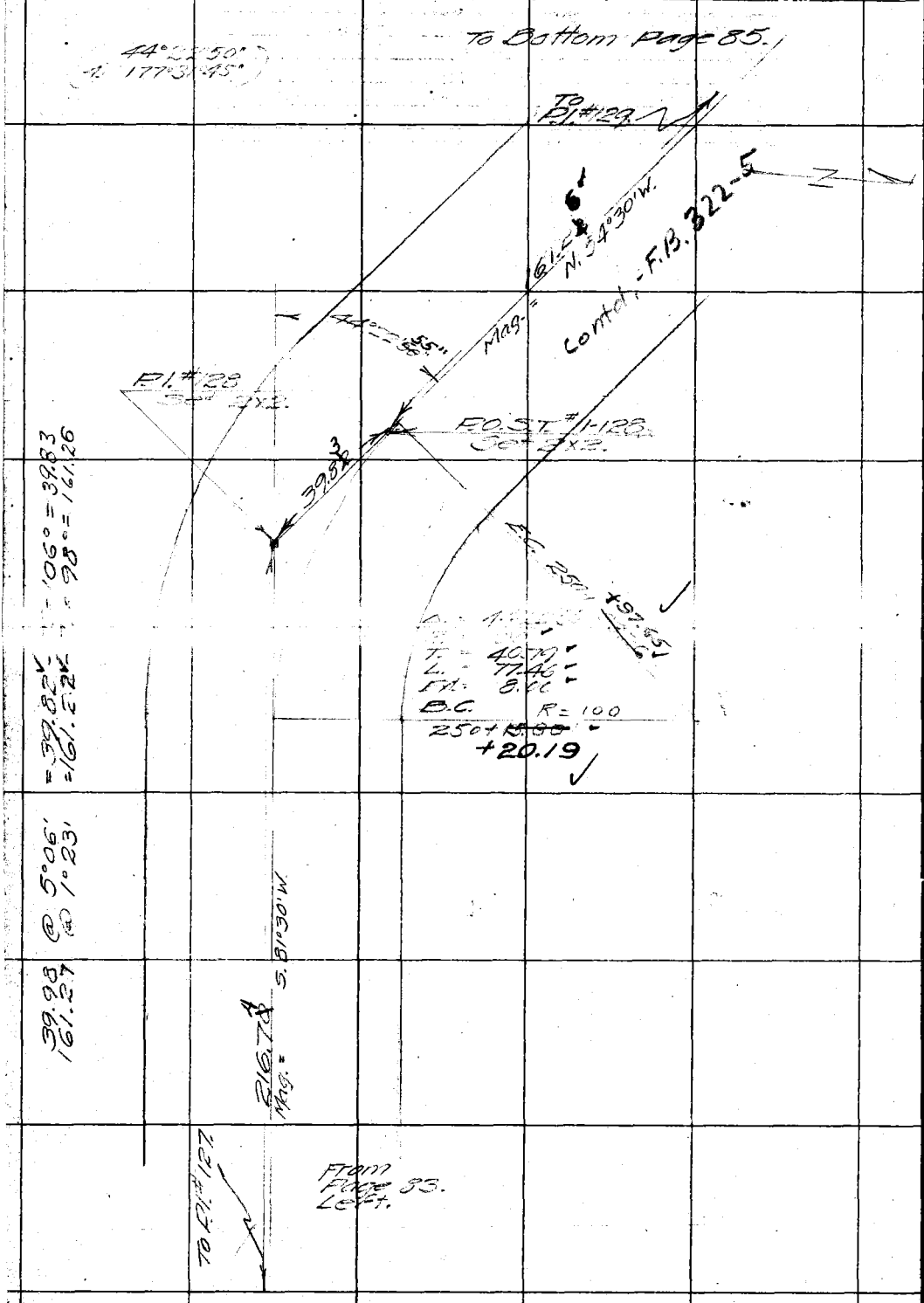

RETURN TO
LOS ANGELES COUNTY SURVEYOR

DO NOT EXTEND NOTES THIS SIDE OF THIS LINE

NOTE: ANY ADDITION OR CHANGES ON THIS SHEET MUST BE MADE OR CIRCLED IN RED. WITH DATE AND NAME OF PERSON MAKING CHANGE.

Date 2/2/27 Notes by S. Chief Party Stites F.B. 246 Pg. 99

Platted by FODGERS	W. O. No. 4034 D. S. O. No.
Date	Location Coal Canon Rd.
Map No.	Surveyed by [illegible]
Platting C'k'd by F. WARD	Date Jan - 1927
Date	Indexed

Pages 85 to 98 incl.
omitted

NOTE: ANY ADDITION OR CHANGES ON THIS SHEET MUST BE MADE OR CIRCLED IN RED, WITH DATE AND NAME OF PERSON MAKING CHANGE.

DO NOT EXTEND NOTES THIS SIDE OF THIS LINE

RETURN TO LOS ANGELES COUNTY SURVEYOR

F.B. 246 PG. 100 Stites Chief Party Notes by S Date 2/2/27

P.I. #1 to C-1 =	Level		487.46
C-1 to C-2 =	514.39 @ 514.58 @	3°-21'-00" 3°-37'-30"	503.12
C-2 to C-3 =	355.17 @ 354.71 @	2°-16' 2°-03'	347.07
C-3 to C-4 =	794.45 @ 794.50 @	3°-14' 3°-20'	793.17
C-4 to C-5 =	468.56 @ 468.32 @	10°-16' 10°-08'	~~469.01~~ 461.04
C-5 to C-6 =	738.25 @	10°-19'	727.10
C-6 to P.I. #2 =	95.54 @ 95.66 @	4°-36' 4°-57'	95.30

RETURN TO LOS ANGELES COUNTY SURVEYOR

DO NOT EXTEND NOTES THIS SIDE OF THIS LINE

NOTE: ANY ADDITION OR CHANGES ON THIS SHEET MUST BE MADE OR CIRCLED IN RED. WITH DATE AND NAME OF PERSON MAKING CHANGE.

Date 2/2/27 Notes by S. Chief Party Stiles F.B. 246 PG. 101

Platted by EDGERS
Date
Map No.
Platting C'k'd by HOWARD
Date

W. O. No. 4034 D. S. O. No.
Location Coal Canon Rd
Surveyed by C.H.E. Dec.
Date Jan, 1927
Indexed

NOTE: ANY ADDITION OR CHANGES ON THIS SHEET MUST BE MADE OR CIRCLED IN RED, WITH DATE AND NAME OF PERSON MAKING CHANGE.

DO NOT EXTEND NOTES THIS SIDE OF THIS LINE

RETURN TO LOS ANGELES COUNTY SURVEYOR

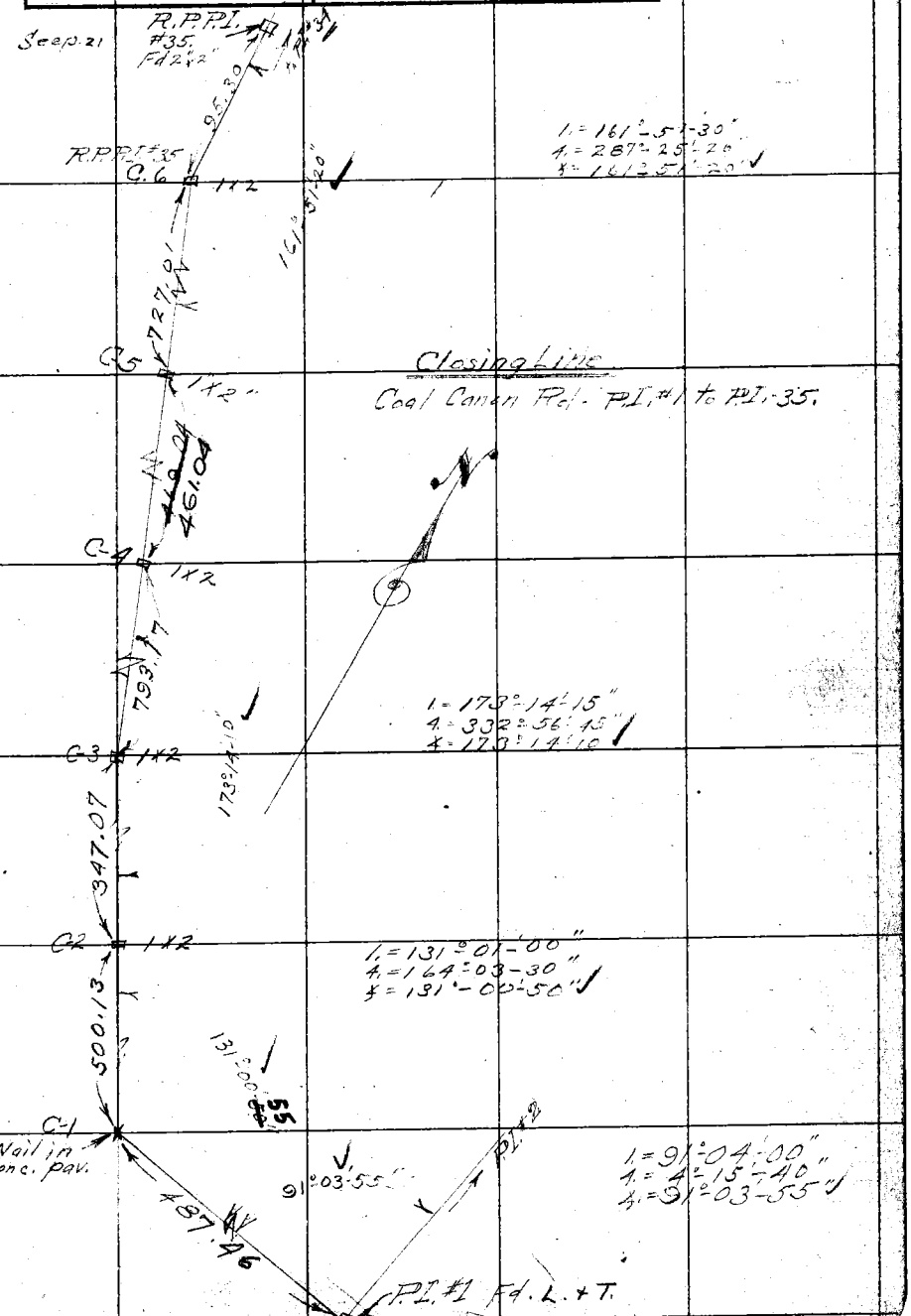

F.B. 246 Pg. 102 Stites Chief Party Notes by HJS. Date 2/4/27

68.95 @ 27°-56'	60.92
68.62 @ 27°-24'	0+60.92
593.62 @ 16°-59'	5 67.70
593.94 @ 17°-06'	6+28.62
104.29 @ 10°-48'	1 02.44
104.03 @ 10°-01'	7+37.06
468.84 @ 9°-21'	4 62.59
469.03 @ 9°-31'	11+93.65

Seep-105

RETURN TO
LOS ANGELES COUNTY SURVEYOR

DO NOT EXTEND NOTES THIS SIDE OF THIS LINE

NOTE: ANY ADDITION OR CHANGES ON THIS SHEET MUST BE MADE OR CIRCLED IN RED. WITH DATE AND NAME OF PERSON MAKING CHANGE.

Date 3/28 Notes by H.I.S. Chief Party Stites F.B. 246 PG. 103

Platted by RODGERS	W. O. No. 4034 D. S. O. No.
Date	Location Rindge Line
Map No.	Surveyed by Stites, Dep.
Platting C'k'd by HOWARD	Date March, 1927.
Date	Indexed

NOTE: ANY ADDITION OR CHANGES ON THIS SHEET MUST BE MADE OR CIRCLED IN RED. WITH DATE AND NAME OF PERSON MAKING CHANGE.

DO NOT EXTEND NOTES THIS SIDE OF THIS LINE

RETURN TO LOS ANGELES COUNTY SURVEYOR

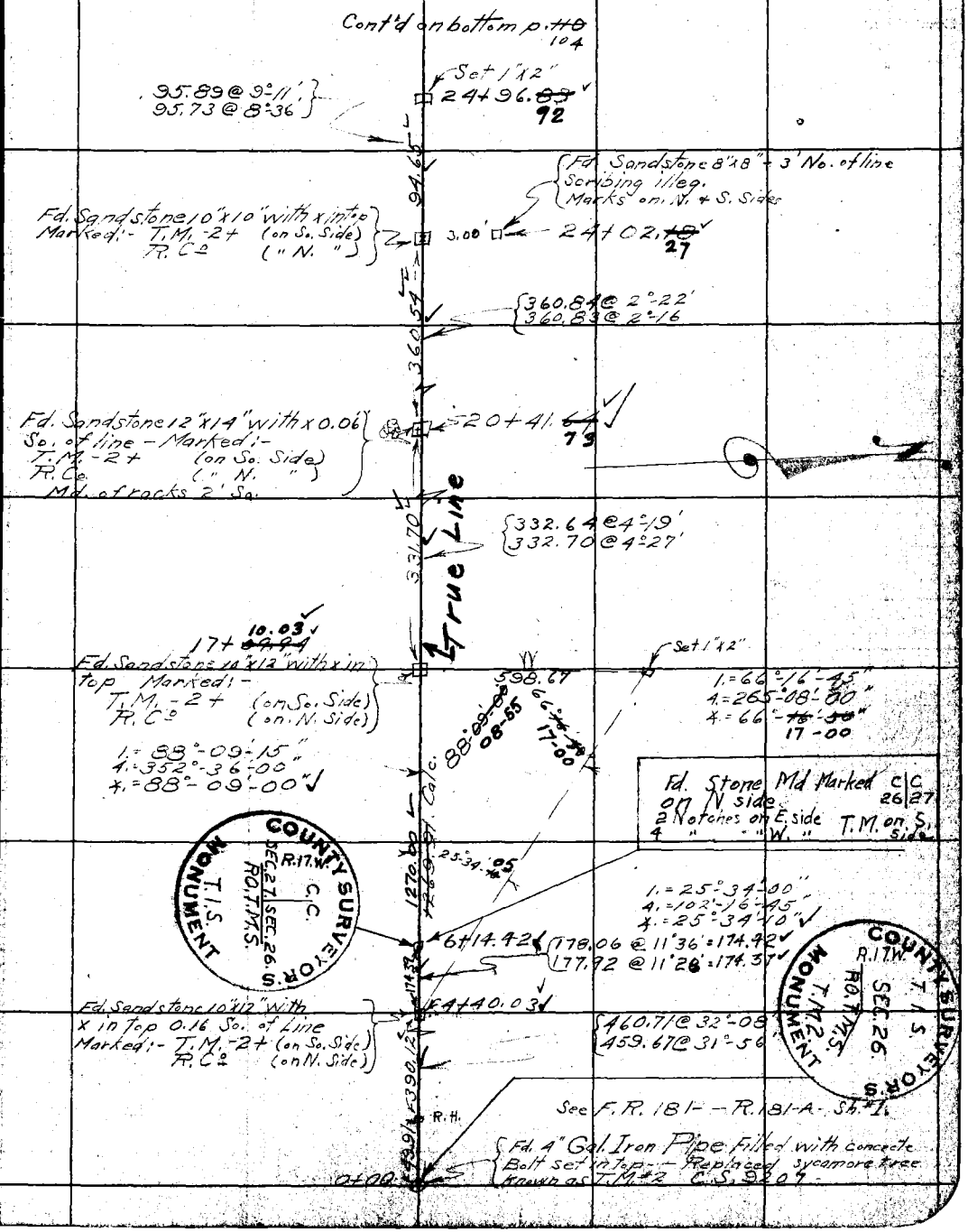

F.B. 246 Pg. 109 Stites Chief Party Notes by S. Date 3/29/27

Cont'd on bottom p. 108

Random line T.M. #3 to T.M. #4
See p. 105

1 = 174° 43' 45"
4 = 338° 54' 15"
4 = 174° 43' 35" ✓

174° 43' 35"

Fd. Sandstone
Marked T.M. 3
See p. 105
45+40.37
46

Level.

163.02

43+77
44

154.16 @ 21° 23'
153.84 @ 21° 08'

143.52

184.39 @ 11° 19'
184.21 @ 11° 35'

42+33
42 C.P.

86.51 @ 6° 03'
86.60 @ 6° 33'

86.03

39+67
42 C.P.

69.54 @ 34° 14'
69.00 @ 33° 34'

57.42

39+09
93 C.P.

498.00 @ 25° 43'
497.45 @ 25° 34' 30"

449.70

34+61
23 C.P.

388.84 @ 12° 33'
389.13 @ 12° 41'

379.55

True Line

39+81.50
68 C.P.

498.20 @ 24° 08'
497.80 @ 24° 01'

454.60

Fd. Sandstone 4"x15" — 1.72' So. of line
Marked:— T.M. on (S. Side.)
40 " (N. ")
as per C.S. 9207

1.72

Set 1"x2"
26+26.00
27.00

Note:- This monument more closely resembles those set in the original surveys than any of the preceeding.

267+01.91

1.30.48

3.00

Fd. Sandstone 8"x12" - 3' N. of line - Scribing illeg.

136.98 @ 18° 16'
136.76 @ 17° 58'

92
24+96.83

From page 103 (top)

RETURN TO
LOS ANGELES COUNTY SURVEYOR

DO NOT EXTEND NOTES THIS SIDE OF THIS LINE

NOTE: ANY ADDITION OR CHANGES ON THIS SHEET MUST BE MADE OR CIRCLED IN RED, WITH DATE AND NAME OF PERSON MAKING CHANGE.

Date 2/4/27 Notes by S. Chief Party Stites F.B. 246 Pg. 105

Platted by DGERS	W. O. No. 4034 D. S. O. No.
Date	Location N. Ridge Line
Map No.	Surveyed by Stites Dep.
Platting C'k'd by HOWARD	Date Feb. 1927
Date	Indexed

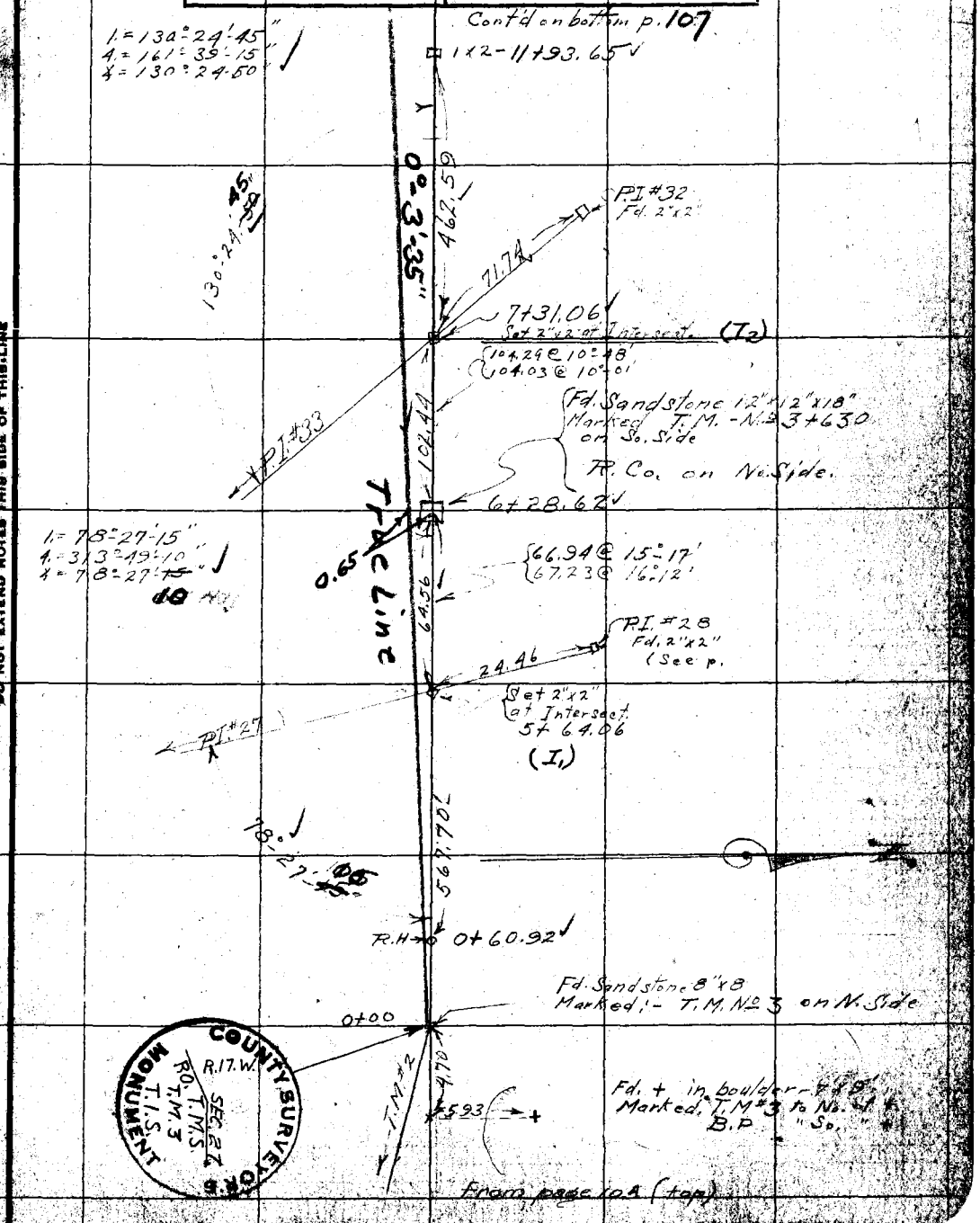

NOTE: ANY ADDITION OR CHANGES ON THIS SHEET MUST BE MADE OR CIRCLED IN RED, WITH DATE AND NAME OF PERSON MAKING CHANGE.

DO NOT EXTEND NOTES THIS SIDE OF THIS LINE

RETURN TO LOS ANGELES COUNTY SURVEYOR

COUNTY SURVEYOR'S MONUMENT
R.17.W.
SEC. 27
R.O. T.M.S.
T.M. 3
T.I.S.

F.B. 346 Pg. 106 Stites Chief Party Notes by LS Date 2/4/27

168.00 @ 7°-55'
168.16 @ 8°-14'

796.84 @ 9°-00'
797.07 @ 9°-05'

69.95 @ 17°-20'
69.52 @ 16°-10'

802.52 @ 9°-11'-30"
802.75 @ 9°-15'-30"

Level

547.80 @ 10°-51'
548.00 @ 10°-59'

11+93.65
1 66.41
13+60.06
7 87.05
21+47.11
66.77
22+13.88
7 92.26
30+06.14
14.77
30+20.911
5 37.98
35+59.89

Δ1 = 27°-33'-00"
Δ4 = 110°-13'-00"
Δ3 = 27°-33'-15"



RETURN TO LOS ANGELES COUNTY SURVEYOR

DO NOT EXTEND NOTES THIS SIDE OF THIS LINE

NOTE: ANY ADDITION OR CHANGES ON THIS SHEET MUST BE MADE OR CIRCLED IN RED, WITH DATE AND NAME OF PERSON MAKING CHANGE.

Date 2/4/27 Notes by S Chief Party Stites F.B. 346 Pg. 107

Platted by ODGERS	W. O. No. 4034 D. S. O. No.
Date	Location N. Ridge Line
Map No.	Surveyed by Stites, Dep.
Planting C'k'd by HOWARD	Date Feb. 1927
Date	Indexed

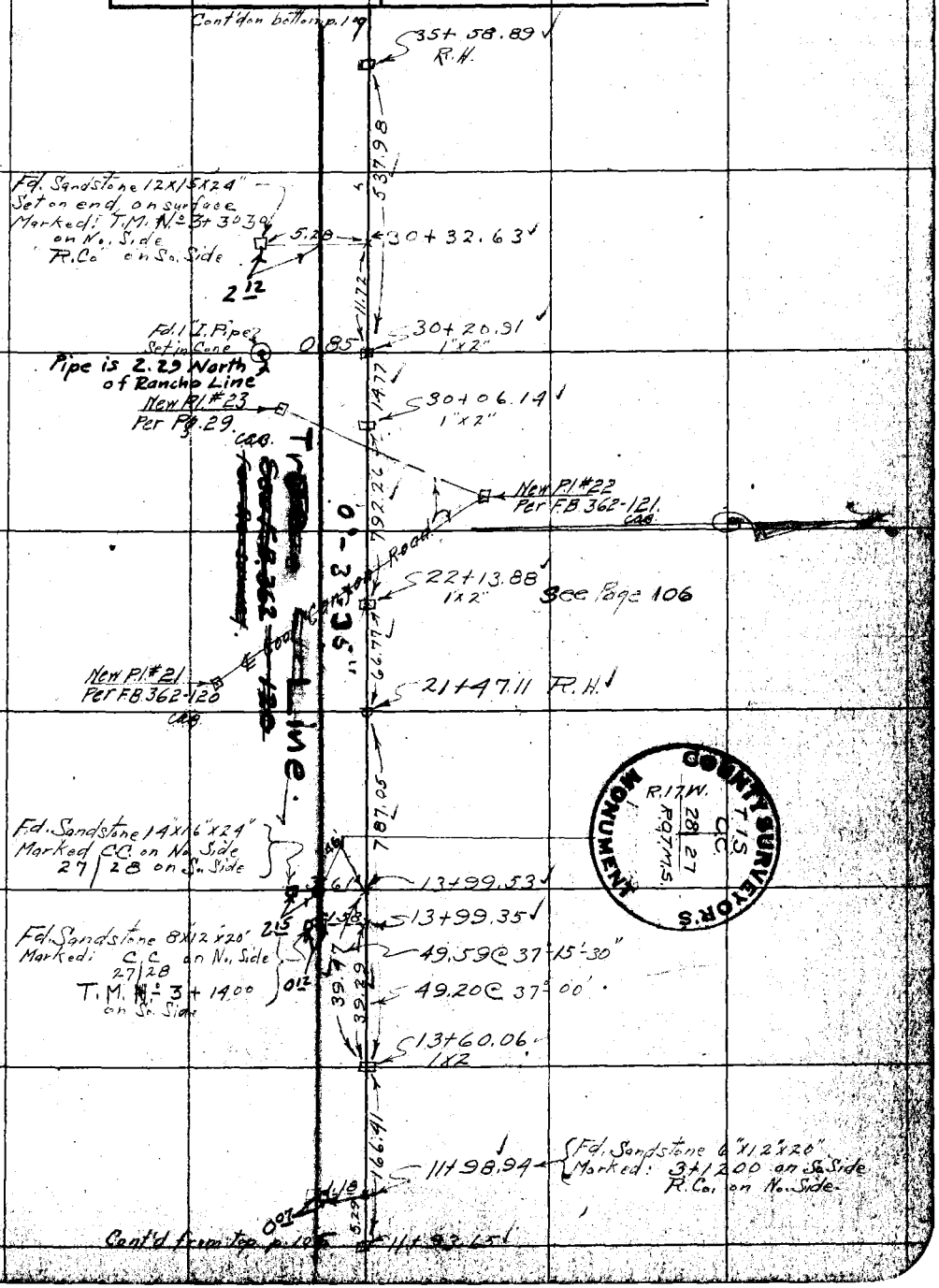

NOTE: ANY ADDITION OR CHANGES ON THIS SHEET MUST BE MADE OR CIRCLED IN RED, WITH DATE AND NAME OF PERSON MAKING CHANGE.

DO NOT EXTEND NOTES THIS SIDE OF THIS LINE

RETURN TO LOS ANGELES COUNTY SURVEYOR

F.B. 246 Pg. 108 Sites Chief Party Notes by S Date 2/5/27

See page 111

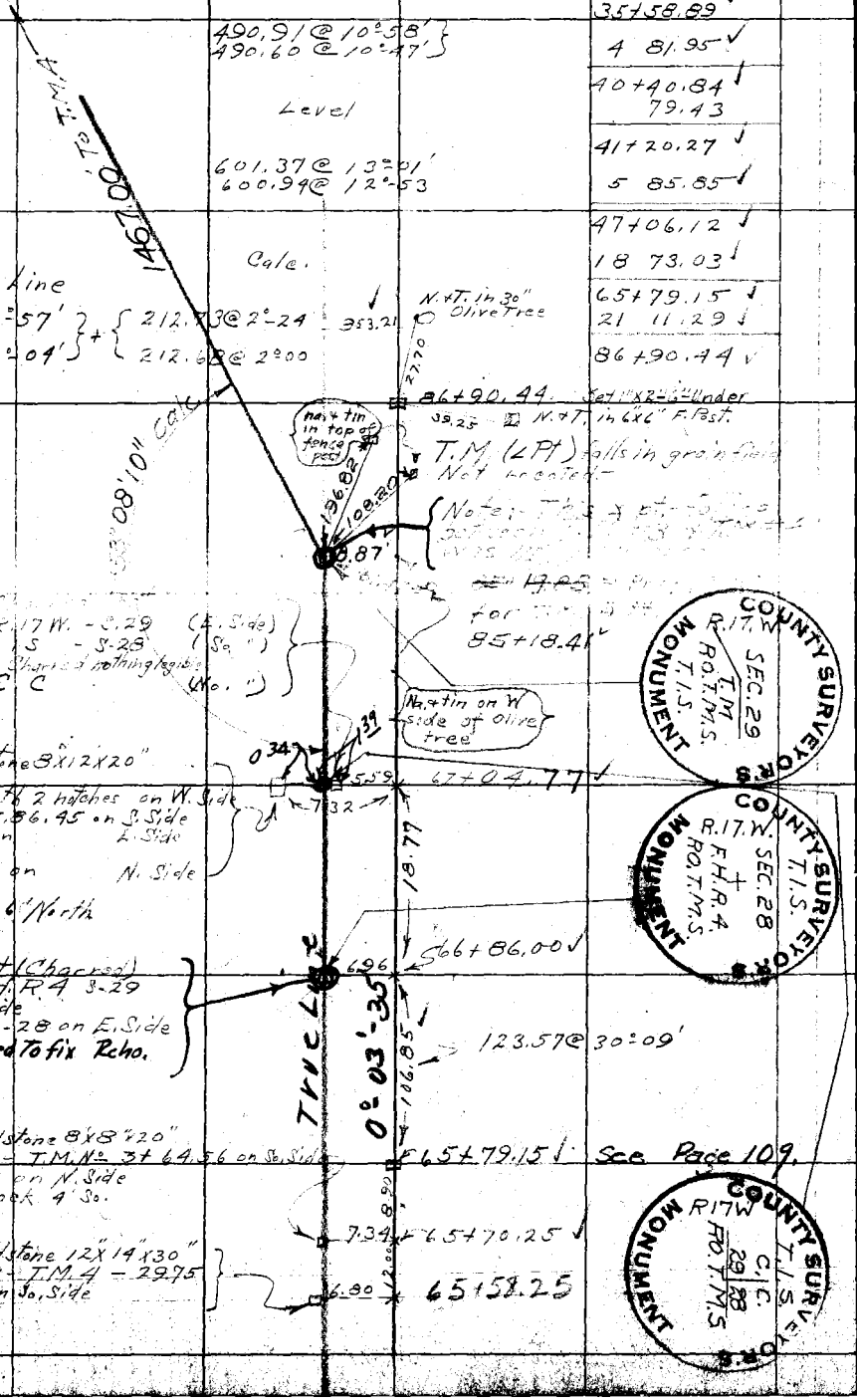

RETURN TO LOS ANGELES COUNTY SURVEYOR

DO NOT EXTEND NOTES THIS SIDE OF THIS LINE

NOTE: ANY ADDITION OR CHANGES ON THIS SHEET MUST BE MADE OR CIRCLED IN RED. WITH DATE AND NAME OF PERSON MAKING CHANGE.

Date 2/9/27 Notes by S Chief Party Stites F.B. 246 Pg. 109

Platted by RODGERS
Date
Map No.
Planting C'k'd by HOWARD
Date

W. O. No. 4034 D. C. O. No.
Location N. Ridge Line
Surveyed by Stites Dep.
Date Feb. 1927
Indexed

NOTE: ANY ADDITION OR CHANGE ON THIS SHEET MUST BE MADE OR CIRCLED IN RED. WITH DATE AND NAME OF PERSON MAKING CHANGE.

DO NOT EXTEND NOTES THIS SIDE OF THIS LINE

RETURN TO LOS ANGELES COUNTY SURVEYOR

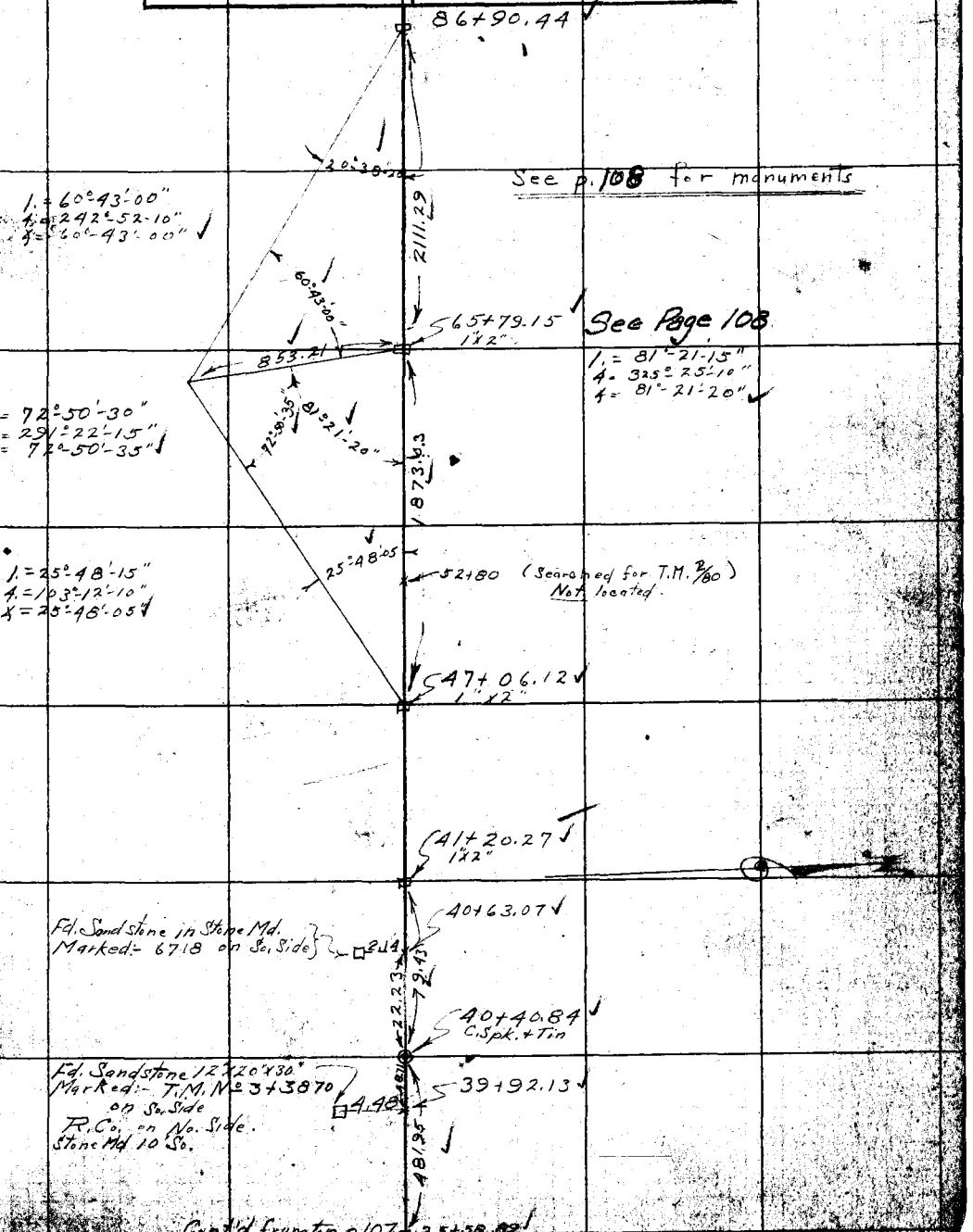

F.B. 24 Pg. 110 Stites Chief Party Notes by: S Date: 1/27/27

Observation on Polaris for Azimuth.

T at P.I. #1

Sight on E.C. -1048+65.71 - ℄ State Highway (see p. 3)

(?) Lat. 34°-02'-10" N. (34-02-10 N)

(?) Long. 118°-39'-00 W (118-39-00 W)

Western elongation 11h-07m p.m.

Apparent dec. 88°-55'-02"

Az. of Polaris - N 1°-18-22" W. ✓

Observation #1

11-02 to 11-06 p.m.

1. = 77°-35'-20"

4. = 310°-21'-10"

4 = 77°-35'-20" ✓

1. = 77°-35'-10"

4. = 310°-21'-20"

4 = 77°-35'-20" ✓

Mean 4 = 77°-35'-20" ✓

Az. Pol. N 1°-18-20" ✓

Az. ℄ State Hgwy N-78°-53-40" W. ✓

RETURN TO LOS ANGELES COUNTY SURVEYOR

DO NOT EXTEND NOTES THIS SIDE OF THIS LINE

NOTE: ANY ADDITION OR CHANGES ON THIS SHEET MUST BE MADE OR CIRCLED IN RED. WITH DATE AND NAME OF PERSON MAKING CHANGE.

Date _____ Notes by H.I.S. Chief Party Stites F.B. 246 Pg. 111

Platted by ODGERS	W. O. No. 4034 D. S. O. No.
Date	Location N. Rindge Line
Map No.	Surveyed by Stites, Dep.
Platting C'k'd by HOWARD	Date March - 1927
Date	Indexed

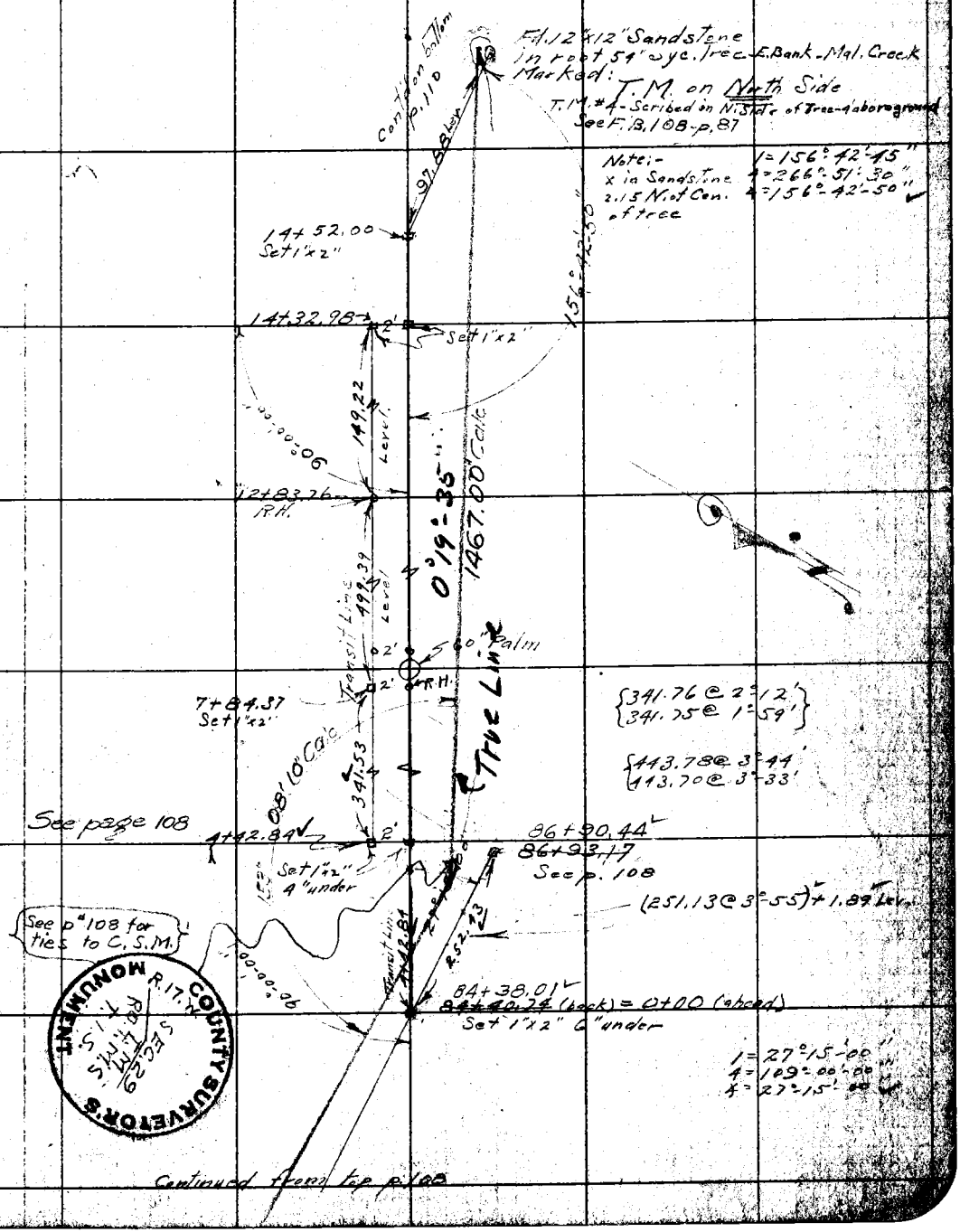

Continued from top p. 108

NOTE: ANY ADDITION OR CHANGES ON THIS SHEET MUST BE MADE OR CIRCLED IN RED, WITH DATE AND NAME OF PERSON MAKING CHANGE.

DO NOT EXTEND NOTES THIS SIDE OF THIS LINE

RETURN TO LOS ANGELES COUNTY SURVEYOR

F.B. 246 Pg. 112 Sites Chief Party Notes by H.L.S. Date March-1927

I = 175°-03'-30"
A = 340°-14'-30"
Δ = 175°-03'-40"

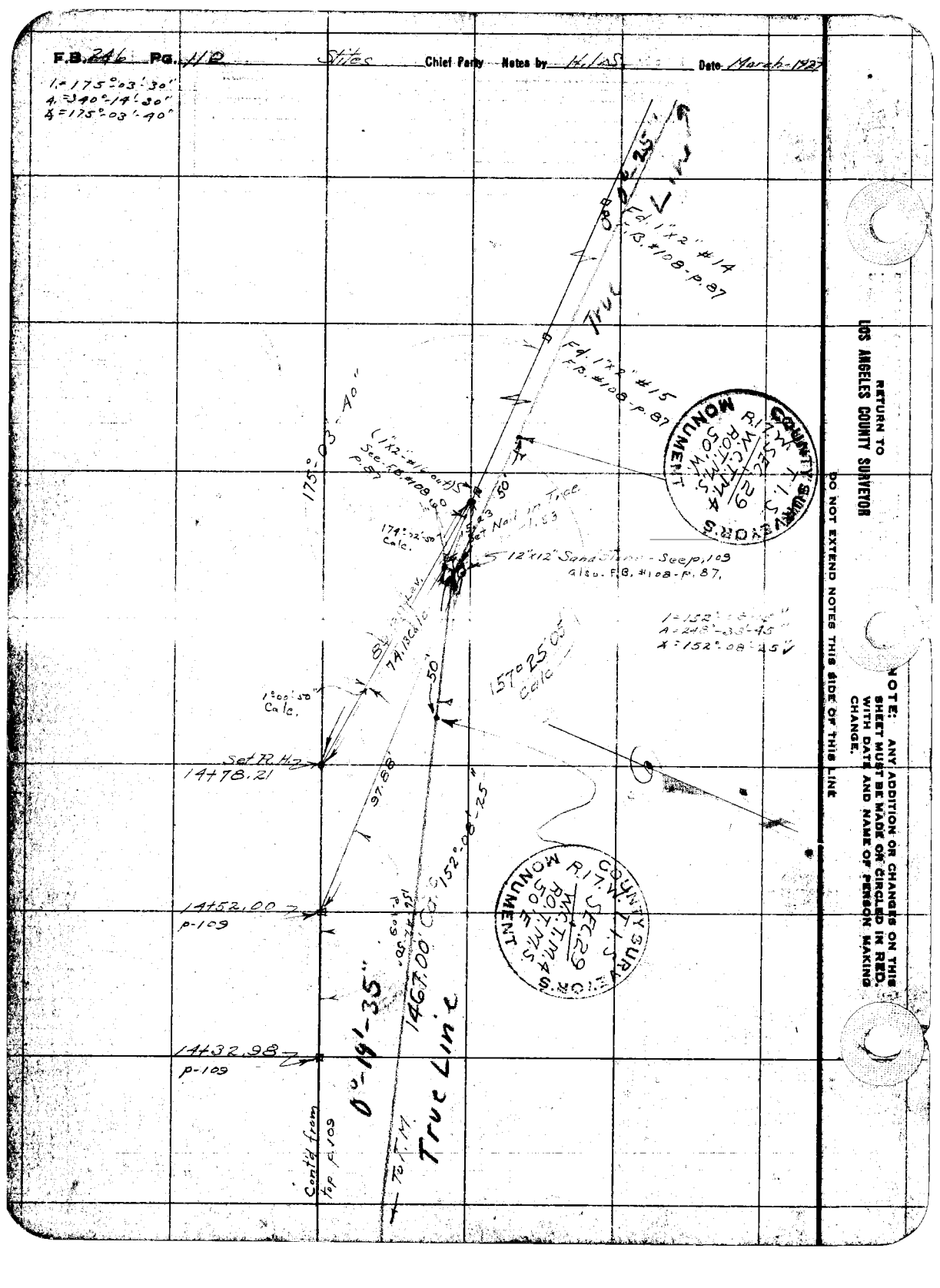

RETURN TO
LOS ANGELES COUNTY SURVEYOR

DO NOT EXTEND NOTES THIS SIDE OF THIS LINE

NOTE: ANY ADDITION OR CHANGES ON THIS SHEET MUST BE MADE OR CIRCLED IN RED, WITH DATE AND NAME OF PERSON MAKING CHANGE.

Date March Notes by H.I.S. Chief Party Stites F.B. 246 Pg. 113

Plotted by	W. O. No. 4034 D. S. O. No.
Date	Location West Line Sec. 28 - T. I. S. - R. 17 - W.
Map No.	Surveyed by Stites, Dep.
Plotting C'k'd by	Date March - 1927
Date	Indexed

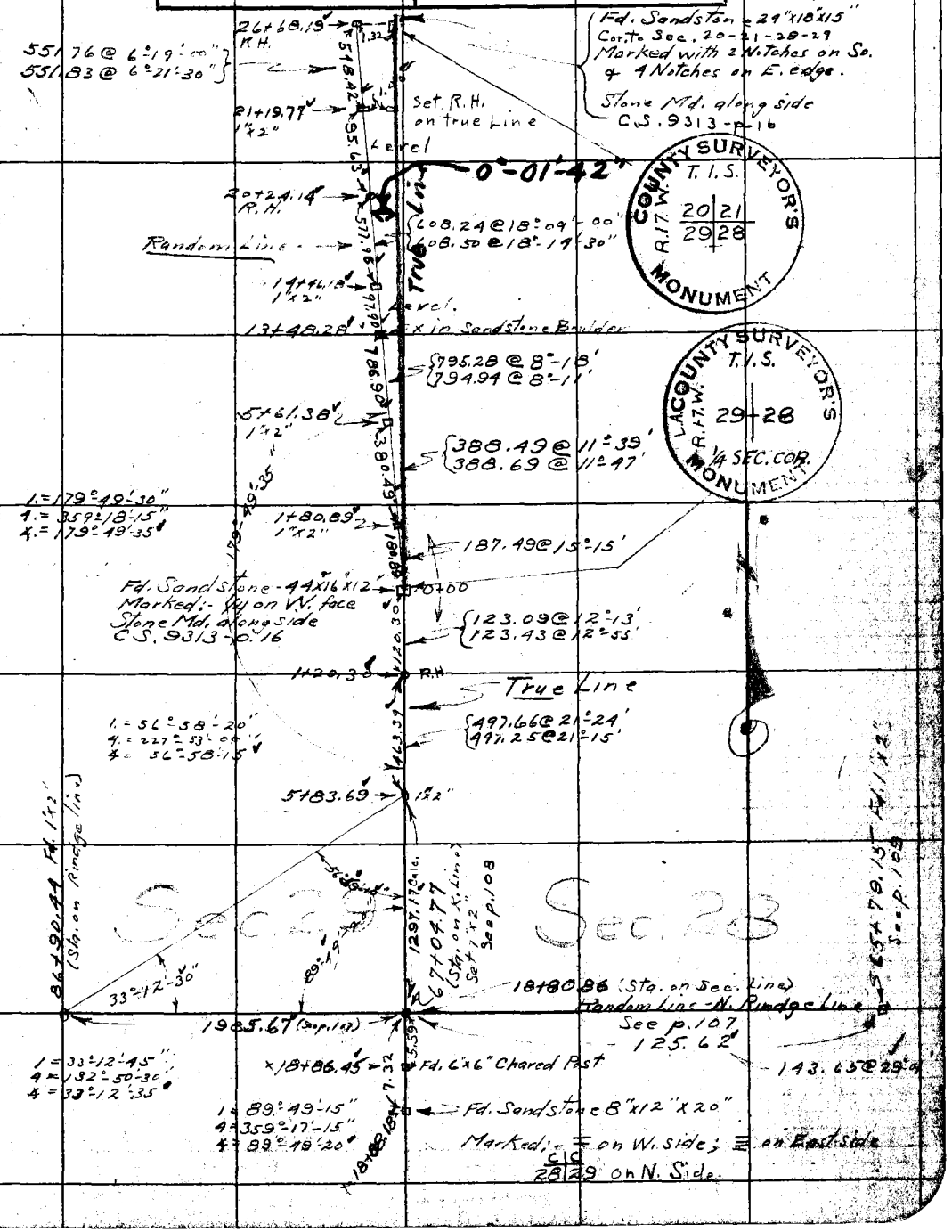

NOTE: ANY ADDITION OR CHANGES ON THIS SHEET MUST BE MADE OR CIRCLED IN RED, WITH DATE AND NAME OF PERSON MAKING CHANGE.

DO NOT EXTEND NOTES THIS SIDE OF THIS LINE

RETURN TO LOS ANGELES COUNTY SURVEYOR

F.B. 246 PG. 114 Stites Chief Party Notes by H.L.S. Date March



NOTE: ANY ADDITION OR CHANGES ON THIS SHEET MUST BE MADE OR CIRCLED IN RED, WITH DATE AND NAME OF PERSON MAKING CHANGE.

DO NOT EXTEND NOTES THIS SIDE OF THIS LINE

RETURN TO LOS ANGELES COUNTY SURVEYOR

Date 3/27 Notes by H.L.S. Chief Party H.L.S. F.B. 246 Pg. 115

Plotted by RODGERS W. O. No. 4039 D. S. D. No.
Date Location Cecil Canon Rd.
Map No. Surveyed by Stites Dep.
Plotting Ck'd by H.C.WARD Date March-1927
Date Indexed

NOTE: ANY ADDITION OR CHANGES ON THIS SHEET MUST BE MADE OR CIRCLED IN RED. WITH DATE AND NAME OF PERSON MAKING CHANGE.

DO NOT EXTEND NOTES THIS SIDE OF THIS LINE

RETURN TO LOS ANGELES COUNTY SURVEYOR

Intersection of ℄ and Random Line of N. Line Rs. Topanga Malibu Sequit between P.I. #50 & P.I. #51.

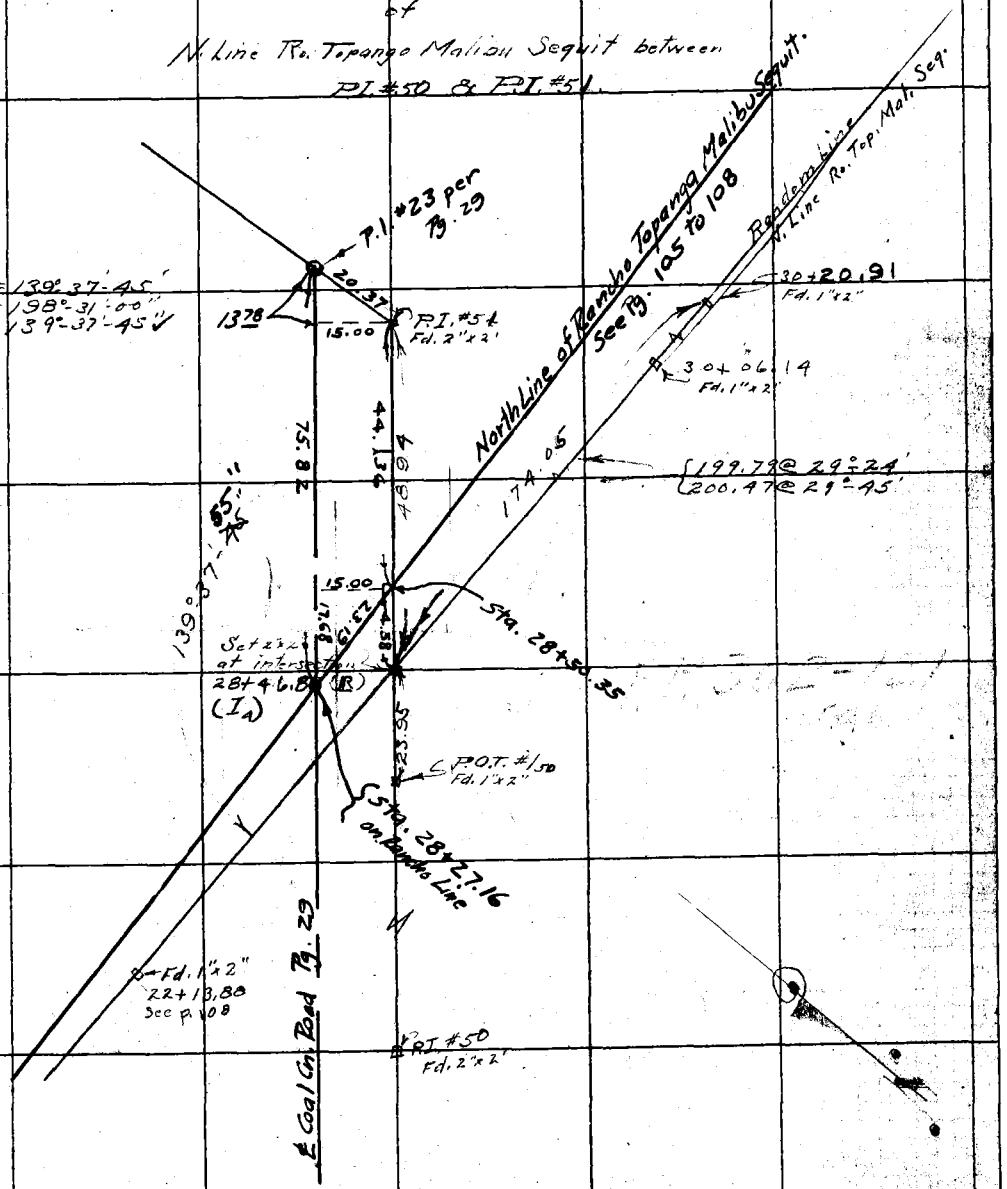

F.B. 246 PG. 116 Stites Chief Party Notes by H. L. S. Date March '27

Intersection ℄ with No. Random Line

No. Topanga Malibu Sequit

See p. 35

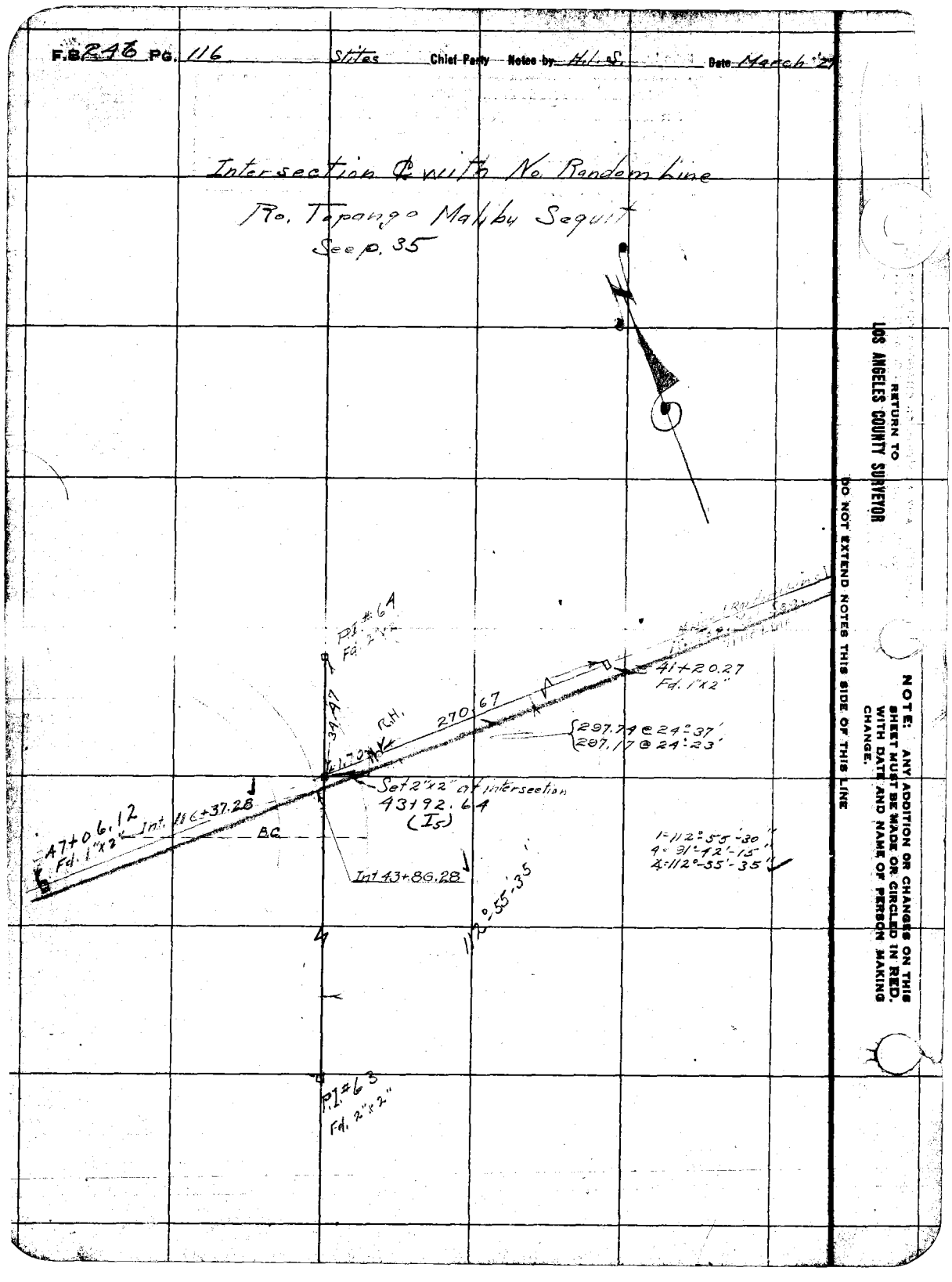

RETURN TO LOS ANGELES COUNTY SURVEYOR

NOTE: ANY ADDITION OR CHANGES ON THIS SHEET MUST BE MADE OR CIRCLED IN RED. WITH DATE AND NAME OF PERSON MAKING CHANGE.

DO NOT EXTEND NOTES THIS SIDE OF THIS LINE

Date 7/19/27 Notes by H.L.S. Chief Party Stites F.B. 246 Pg 117

Platted by RODGERS	R.O. No. 4116 D.S.O. No.
Date	Location Coal Canon Rd.
Map No.	Surveyed by Stites Dep.
Platting C'k'd by HOWARD	Date July-1927
Date	Indexed

Intersection of ℄
with
Random Line - W. Line Sec. #28

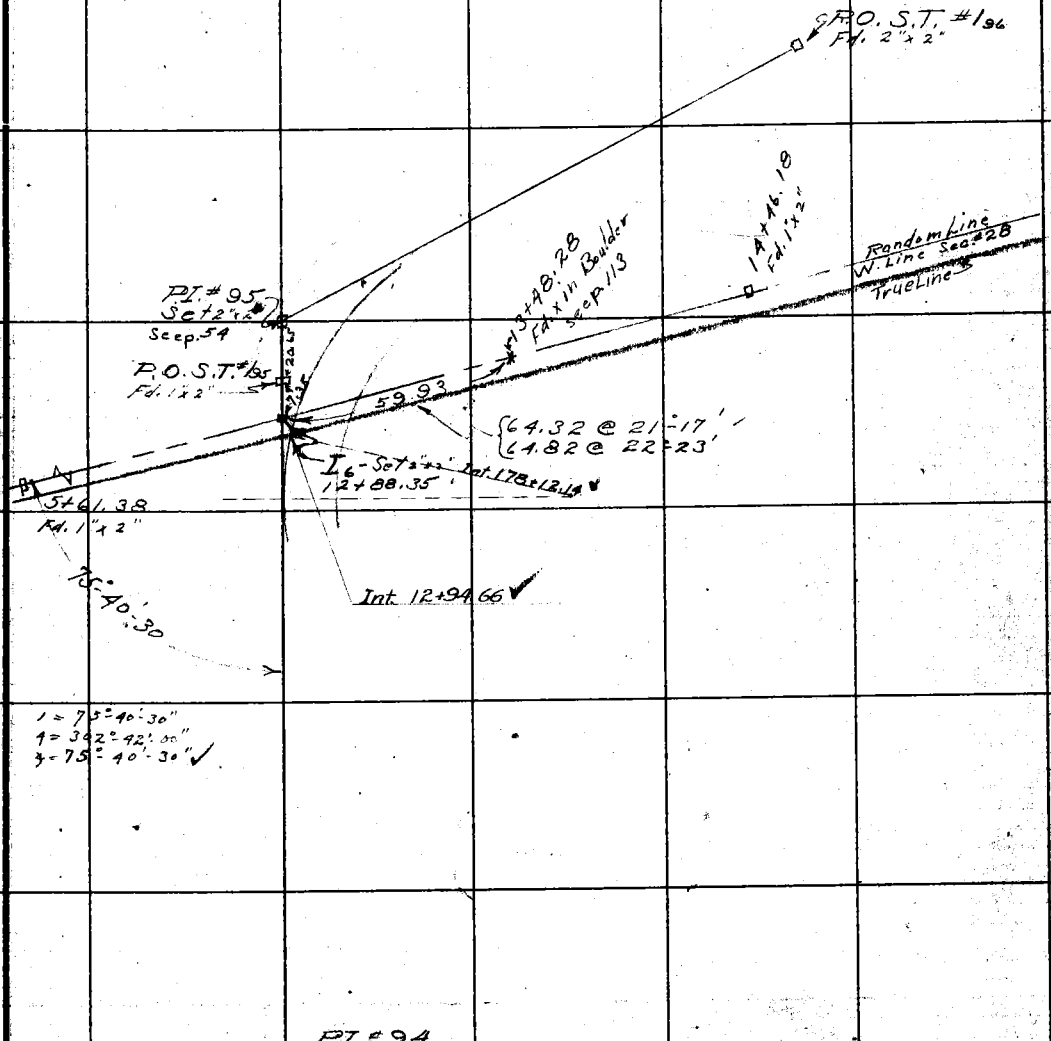

NOTE: ANY ADDITION OR CHANGES ON THIS SHEET MUST BE MADE OR CIRCLED IN RED, WITH DATE AND NAME OF PERSON MAKING CHANGE.

DO NOT EXTEND NOTES THIS SIDE OF THIS LINE

RETURN TO
LOS ANGELES COUNTY SURVEYOR

F.B. 246 Pg. 118 Stites Chief Party Notes by H.L.S. Date 7/19/27

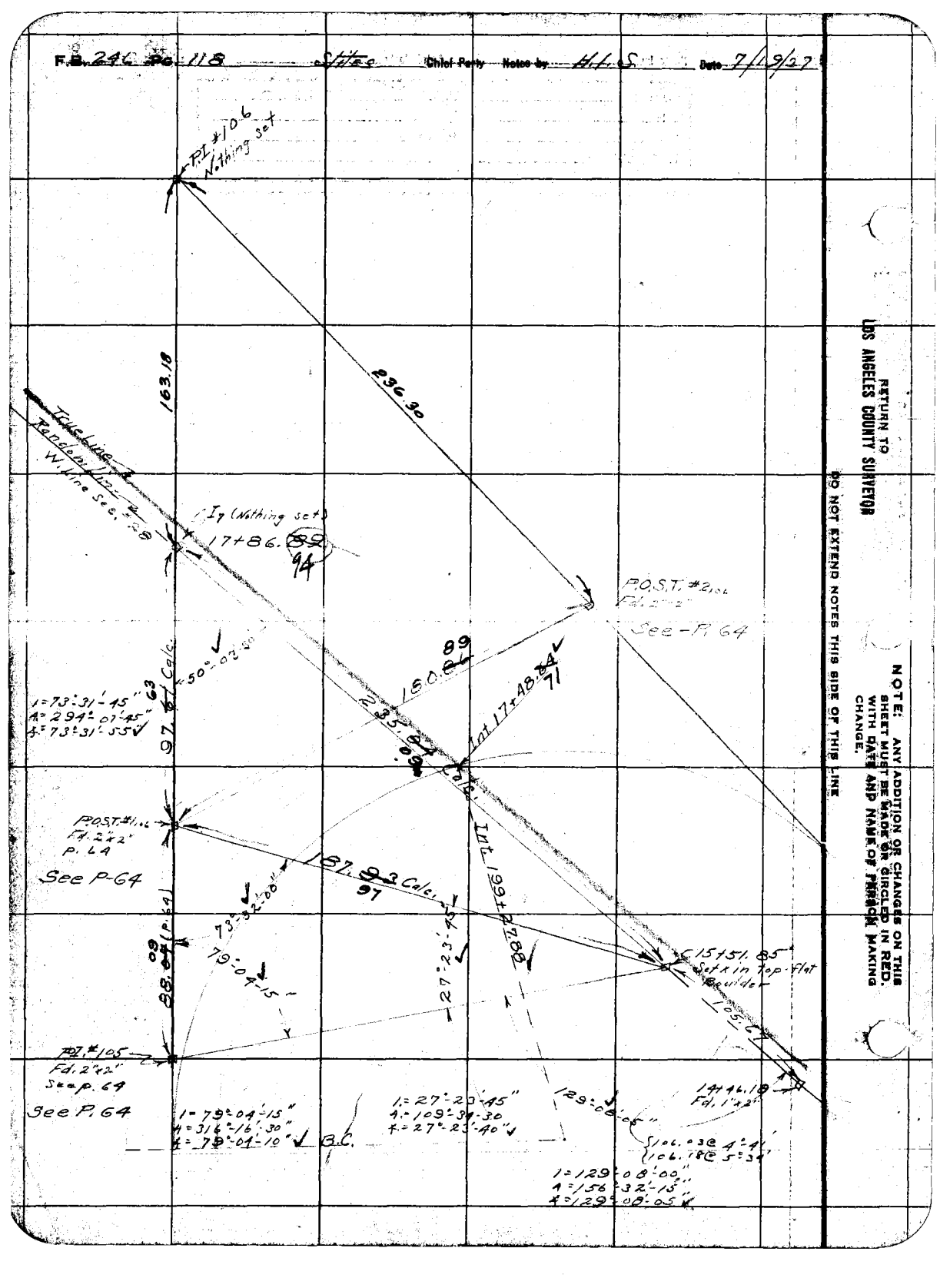

RETURN TO
LOS ANGELES COUNTY SURVEYOR

NOTE: ANY ADDITION OR CHANGES ON THIS SHEET MUST BE MADE OR CIRCLED IN RED, WITH DATE AND NAME OF PERSON MAKING CHANGE.

DO NOT EXTEND NOTES THIS SIDE OF THIS LINE

Date 8-20-27 Notes by L.O.W. Chief Party Wilcoxon F.B. [illegible] Pg. [illegible]

246

Platted by	W. O. No. 4116 D. S. O. No.
Date	Location Coal Canyon Rd.
Map No.	Surveyed by Wilcoxon
Platting C'k'd by	Date 8-20-27
Date	Indexed

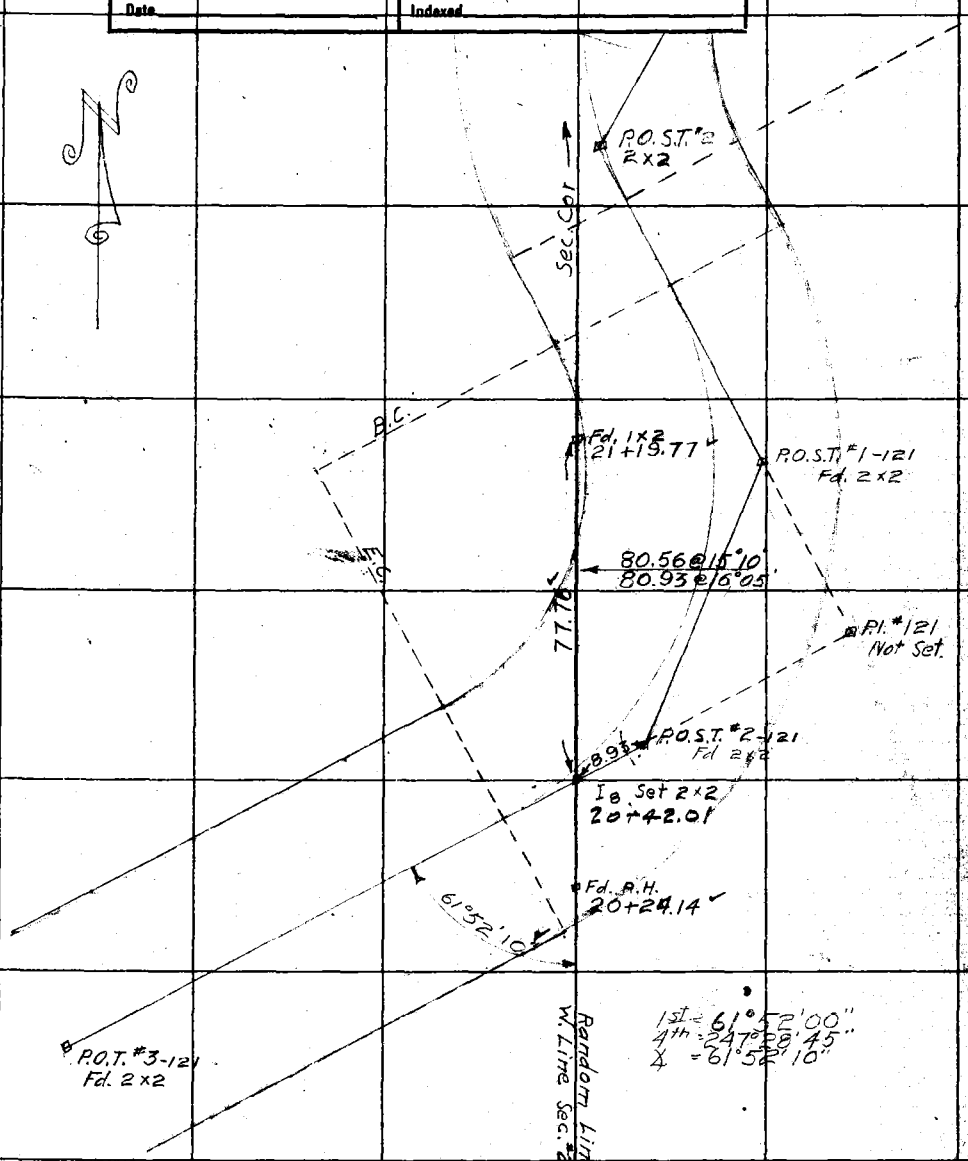

NOTE: ANY ADDITION OR CHANGES ON THIS SHEET MUST BE MADE OR CIRCLED IN RED, WITH DATE AND NAME OF PERSON MAKING CHANGE.

DO NOT EXTEND NOTES THIS SIDE OF THIS LINE

RETURN TO
LOS ANGELES COUNTY SURVEYOR

F.B. 4 Pages 120 Wilcoxon Chief Party Notes by W Date 8-20-27

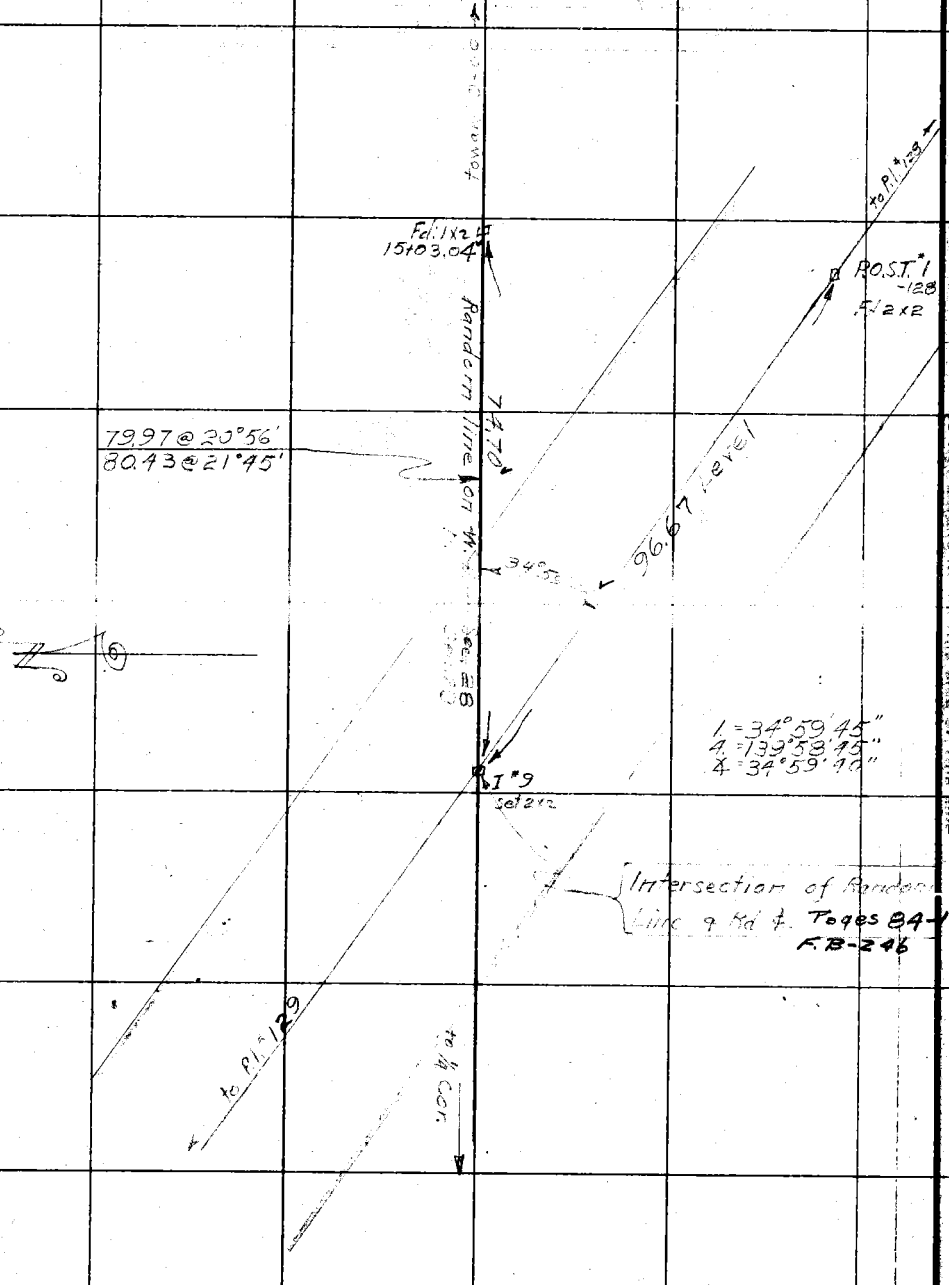

RETURN TO LOS ANGELES COUNTY SURVEYOR

NOTE: ANY ADDITION OR CHANGES ON THIS SHEET MUST BE MADE OR CIRCLED IN RED. WITH DATE AND NAME OF PERSON MAKING CHANGE.

DO NOT EXTEND NOTES THIS SIDE OF THIS LINE

Date _____ Notes by _____ Chief Party _____ F. B. [redacted] Pg. [redacted]

Platted by	W. O. No. 916 D. S. O. No.
Date	Location Coal Canon
Map No.	Surveyed by
Plotting C'k'd by	Date 12-1-27
Date	Indexed

Found 30"x16"x9" Sandstone marked ¼ on West Face Stone mound alongside in good order.

Note: The original ¼ Cor. on the east line of Sec. 20 was replaced with a C. S. monument.

This line was not run but the original Sandstone was found to check the surrounding topog. & calls as per C.S. 93/3-17.

A survey by C.E. Hills shows the N ½ mile to be 300± long & the So. ½ mile 300± short, however there can be no doubt that the sandstone was in the position where it was originally set, therefore I have replaced it with a C.S. mon. marked

COUNTY SURVEYOR'S MONUMENT
¼ Sec. Cor.
Sec. 20 | Sec. 21
T-1-S. R-17-W

(as per conversation with H.J. Comly of 2/26/28.) in order to avoid any controversy over its location in the future.

H.S. Stites

5-24-28

This line (to South) was run in conjunction with the survey of the Masten Spur of the Coal Cn. Rd. and found to be 412± short, corroborating the information offered by C.E. Hills 12-4-27.

See F.B. 360-39

H.D.S.

RETURN TO LOS ANGELES COUNTY SURVEYOR

Notes: ANY ADDITIONS OR CHANGES ON THIS SHEET MUST BE MADE OR CIRCLED IN Red. WITH DATE AND NAME OF PERSON MAKING CHANGE.

Do not extend notes this side of this line

F.B. 246 PG. 122 Chief Party Notes by Date

RETURN TO

LOS ANGELES COUNTY SURVEYOR

Do not extend notes this side of this line

Notes: ANY ADDITIONS OR CHANGES ON THIS SHEET MUST BE MADE OR CIRCLED IN Red. WITH DATE AND NAME OF PERSON MAKING CHANGE.

F. B. 246 Pg. 133

Platted by	W. O. No. D. S. O. No.
Date	Location.
Map No.	Surveyed by
Platting C'k'd by	Date
Date	Indexed.

Coal Canyon Road

Continued in

F.B. 322





F. B. 246 Pg. 124

246