247

Date_____ Notes by_____ Chief Party_____ F. B._____ PG._____

Platted by_____	W. O. No._____ D. S. O. No._____
Date_____	Location_____
Map No._____	Surveyed by_____
Platting C'k'd by_____	Date_____
Date_____	Indexed_____

Notes: ANY ADDITIONS OR CHANGES ON THIS SHEET MUST BE MADE OR CIRCLED IN Red. WITH DATE AND NAME OF PERSON MAKING CHANGE.

Do not extend notes this side of this line

RETURN TO

LOS ANGELES COUNTY SURVEYOR

F.B. 247 Pg. INDEX Chief Party Notes by Date

F.B. No. 247

PAGES: Index, 1 to 4 incl., 4A, 4B, 5 to 22 incl., 22A, 22B, 22C, 23 to 40 incl. 41 to 74 incl., 74A to 74Z incl., 74AA, 74BB, 75, 76, 77, 78, 77A, 77B, 79 to 89 incl., 89A, 89B, 90, 91, 93 to 111 inclusive. , 113 to 116 incl., , 118 , 119, ,123 to 138 incl.,

RETURN TO LOS ANGELES COUNTY SURVEYOR

Do not extend notes this side of this line

Note: ANY ADDITIONS OR CHANGES ON THIS SHEET MUST BE MADE OR CIRCLED IN Red. WITH DATE AND NAME OF PERSON MAKING CHANGE.

F. B. 247 Pg. 1

Platted by Cliff Paige	W. O. No. ____ D. S. O. No. ____
Date Nov. 1926	Location. ____
Map No. 8885	Surveyed by ____
Platting C'k'd by K.R. McPherson	Date ____
Date Dec. 1926	Indexed Nov. 29-26 F.Ashton

Survey of Central & Root Avenues in Baldwin Park surveyed by Brackett Oct to Nov. 1926 - Pages 2 to 40

Survey of Nadeau St. from Central Ave to Santa Fe Ave. by Mc Gilliviray Nov+Dec. 1926 - Pages 41 to 76

Survey of Winston & Virginia Aves. in San Marino by Mc Gilliviray - Dec. 1926 - Pages 77 to 91.

Survey of County Hospital for Pro. Subdivision of Prop. Bounded by Zonal Ave. on N. Brittania on E Marengo on S. and State St. on West

Pages 94-110

Survey of Rogers School Lot

Page 111

Survey of La Crescenta School Lot

Pages 113-119

F. B. 947 Pg. 2

Pages 23 24 30
Puente Ave.
Irwindale
Orange
Ave.
Ave.
Pages 17 18 19
Page 29
ROOT AVE.
Page 13, 26-27.
Puente Ave
Pages 12 13
Page 9
Page 8
Page 3
Page 1
El Monte
Lilleland
Big Dalton
Central Ave.
Ave.

F. Bk. 247 Pg. 3

Platted by G.W. Paige	W. O. No. ____ D. S. O. No. ____
Date Nov. 1926	Location.
Map No. 8885	Surveyed by
Platting C'k'd by K.P.Mc Pherson	Date
Date Dec. 1926	Indexed.

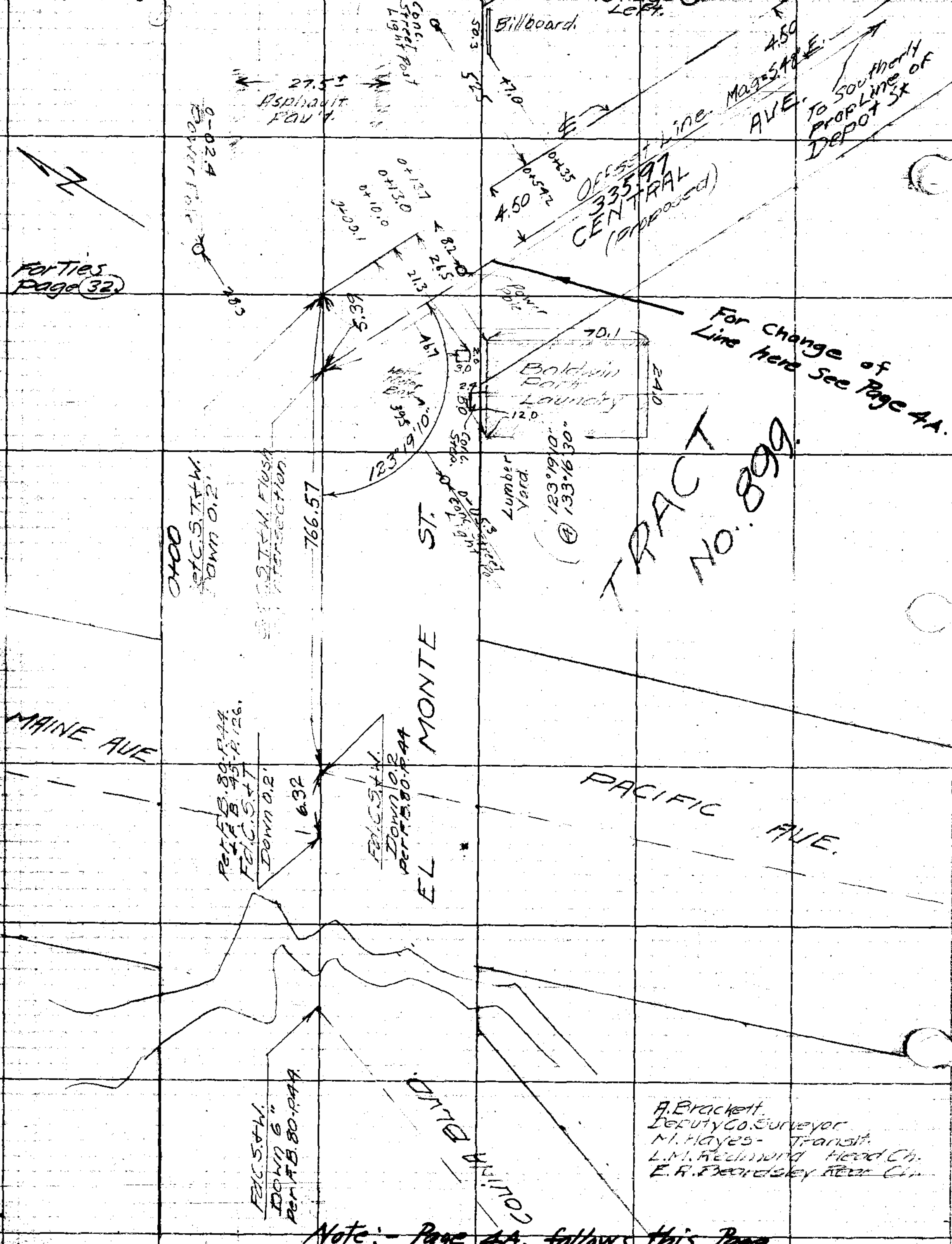

Note:- Page 4A. follows this Page.

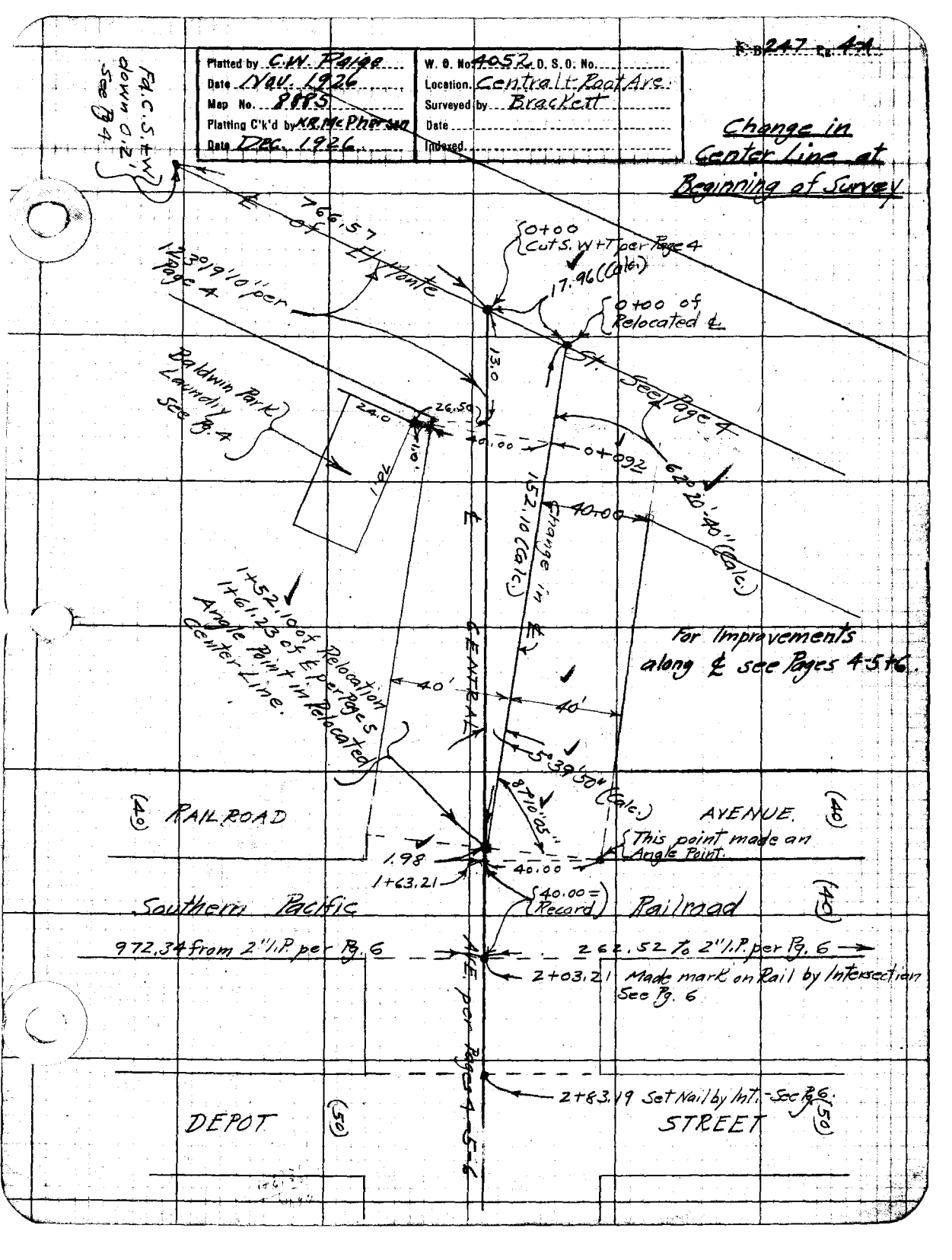

F.B. 247 Pg. 4-1
Platted by C.W. Paige
Date Nov. 1926
Map No. 8885
Platting C'k'd by K.R. McPherson
Date Dec. 1926
W. O. No. 4052 D. S. O. No.
Location Central & Root Ave.
Surveyed by Brackett
Date
Indexed
Change in Center Line at Beginning of Survey
Fd. C.S. & W down 0.2' See Pg 4
766.57 of El Monte
123°19'10" per Page 4
0+00 Cut S.W+T per Page 4
17.96 (Calc.)
0+00 of Relocated ℄
St. See Page 4
13.0
Baldwin Park Laundry See Pg. 4
24.0
26.50
1.0
70.1
40.00
0+092
62°20'40" (Calc.)
152.10 (Calc.)
Change in ℄
40.00
1+52.10 of Relocation
1+61.23 of ℄ per Pages
Angle Point in Relocated Center Line.
CENTRAL
For Improvements along ℄ see Pages 4-5+6.
40'
40'
5°39'50" (Calc.)
87°10'05"
(40) RAILROAD
AVENUE. (40)
This point made an Angle Point.
1.98
1+63.21
40.00
40.00 = Record
Southern Pacific
Railroad (40)
972.34 from 2" I.P. per Pg. 6
262.52 to 2" I.P. per Pg. 6
2+03.21 Made mark on Rail by Intersection See Pg. 6
AVE. per Pages 4-5-6
2+83.19 Set Nail by Int. - See Pg. 6
DEPOT (50)
STREET (50)

F. B. 247 Pg. 1B.

F. B. 247 Pg. 5

Platted by C.W. Paige	W. O. No. 4052 D. S. O. No.
Date Nov. 1926	Location Baldwin Park
Map No. 8885	Surveyed by Brachett
Platting C'k'd. by K.R. McPherson	Date Oct. 20 - 1926.
Date Dec. 1926.	Indexed F. Ashton 11/29/96

Note Pages 4A + 4B. follow Page 4 and precede this Page



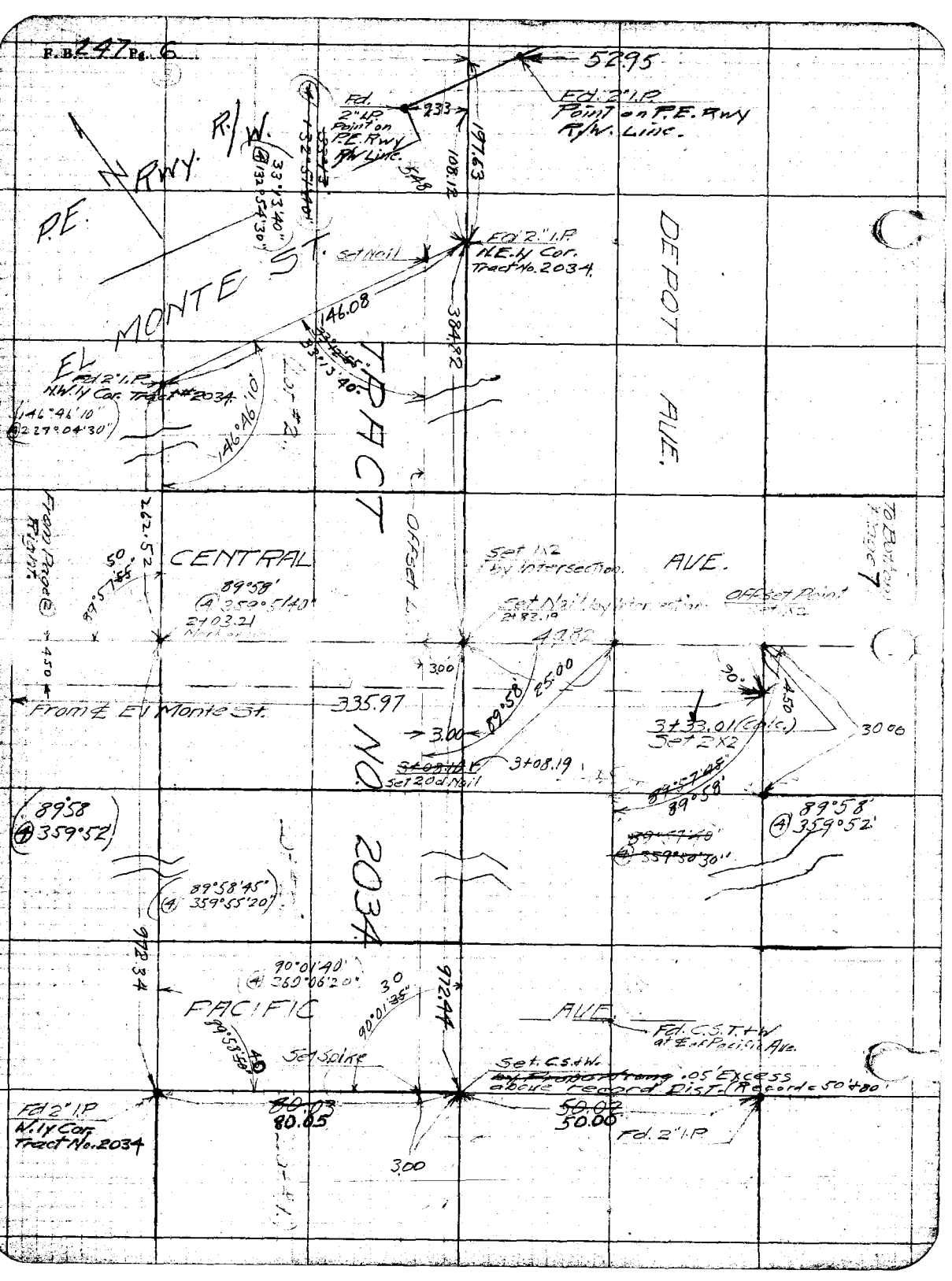

F.B. 247 Pg. 6
52.95
Fd. 2" I.P. Point on P.E. Rwy R/W. Line.
Fd. 2" I.P. Point on P.E. Rwy R/W Line.
P.E. RWY. R/W.
33°13'40"
132°54'30"
197.63
108.12
Fd. 2" I.P. N.E.ly Cor. Tract No. 2034.
Set Nail
DEPOT AVE.
EL MONTE ST.
146.08
384.82
Fd. 2" I.P. N.W.ly Cor. Tract #2034.
146°46'10"
227°04'30"
146°46'10"
TRACT NO. 2034
From Page 2 Right
262.52
CENTRAL AVE.
Offset Line
Set 1X2 by Intersection.
Set Nail by Intersection
Offset Point
To Bottom Page 7
89°58'
359°51'40"
2+03.21
2+83.19
4.50
3.00
25.00
90°
From ℄ El Monte St.
335.97
3+33.01 (Calc.)
Set 2X2
3.00
3+08.19
Set 20d Nail
89°58'
359°52'
89°58'
359°52'
89°58'45"
359°55'20"
972.34
90°01'40"
260°06'20"
PACIFIC AVE.
972.44
Fd. C.S.T.+W. at ℄ of Pacific Ave.
Set Spike
Set C.S.+W. .05' Excess above record Dist. (Record = 50'+80')
Fd. 2" I.P. W.ly Cor. Tract No. 2034
80.05
50.00
Fd. 2" I.P.
3.00

F. B. 247 Pg. 7

Platted by C.W. Paige	W. O. No. 4052 D. S. O. No.
Date Nov. 1926	Location. Baldwin Park
Map No. 2885	Surveyed by Brackett
Platting C'k'd by McPherson	Date Oct. 21-1926
Date Dec. 1926	Indexed. Easton 11/29/26

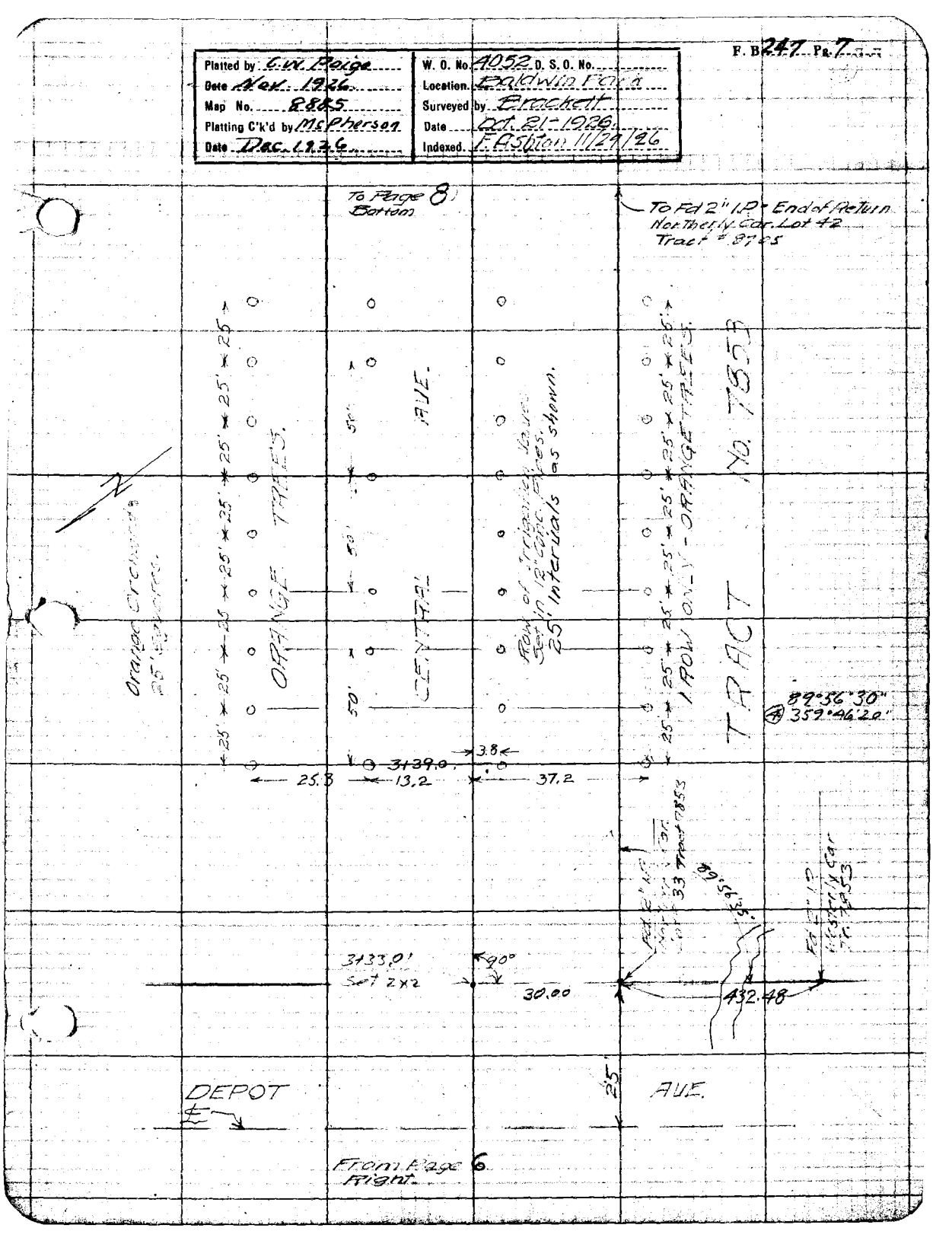


F.B. 247 Pg. 8
To Page 9 Bottom
Fd 1½" I.P. Plugged & Tacked
30.20
8+64.65 set 10d nail by intersection
VIRGINIA AVE.
8+35.40
6' High
90°00'15"
4 0°01'
247
12.4
8+14.2
ORANGE ORCHARD
CENTRAL AVE.
25' Intervals as shown
6+81.12
3.5
21
Conc. Wier Box
50'
25'
From Page 7 Top.

F.B. 247 Pg. 9

Platted by C.W. Paige	W. O. No. 4052 D. S. O. No.
Date Nov. 1926	Location. Baldwin [illegible]
Map No. 8885	Surveyed by Brackett
Platting C'k'd by McPherson	Date [illegible] 1926
Date Dec. 1926	Indexed. F.Ashton 11/29/26

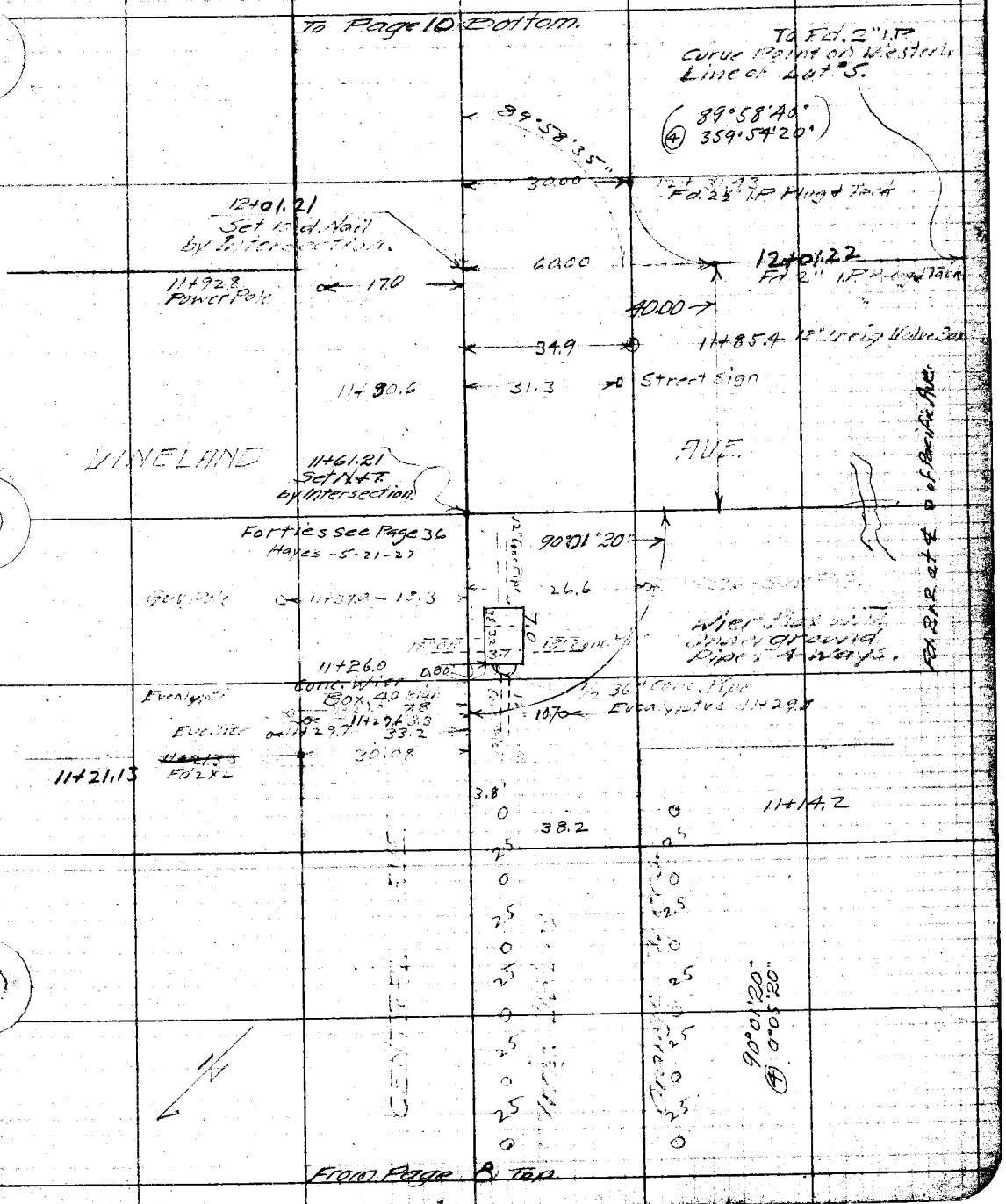

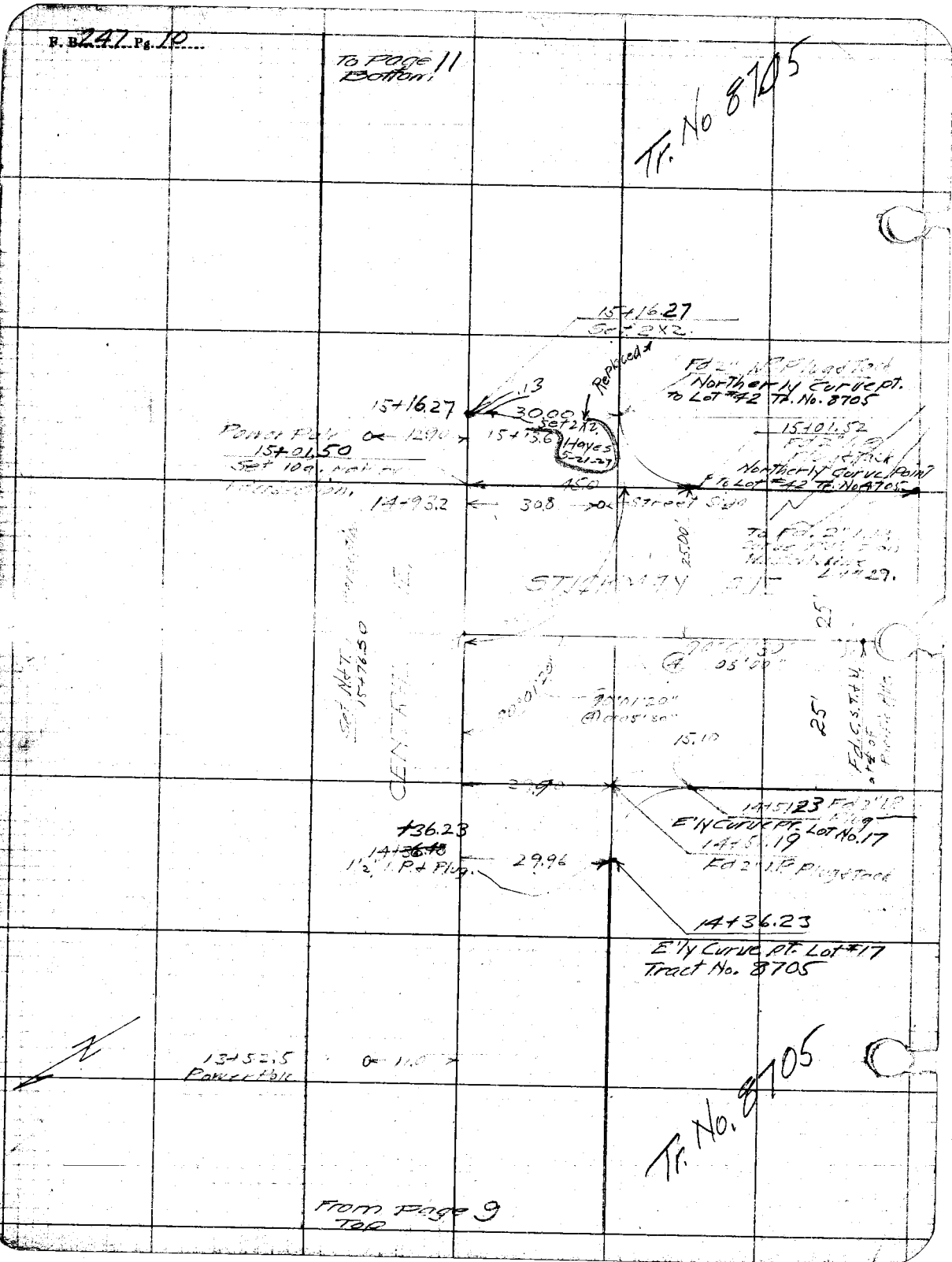
F. B. 247 Pg. 10
To Page 11 Bottom
Tr. No 8705
15+16.27
Set 2X2
Replaced
Fd 2" I.P. Plug & Tack
Northerly Curve pt.
To Lot #42 Tr. No. 8705
15+16.27
.13
30.00
Set 2X2
15+13.6
Hayes
5-21-27
Power Pole
12.90
15+01.50
Set 10a
15+01.52
Northerly Curve Point
To Lot #42 Tr. No. 8705
14+93.2
30.8
Street Sign
25.00'
STICKMAN
25'
Set N&T
15+76.50
CENTRAL
15.10
25'
14+51.23
E'ly Curve Pt. Lot No. 17
14+51.19
Fd 2" I.P. Plug & Tack
+36.23
1½" I.P. & Plug
29.96
14+36.23
E'ly Curve Pt. Lot #17
Tract No. 8705
13+52.5
Power Pole
11.0
Tr. No. 8705
From Page 9 Top

F. B. 247 Pg. 11

Platted by C.W. Paige	W. O. No. 4052 D. S. O. No.
Date Nov. 1926	Location Baldwin Park
Map No. 8885	Surveyed by Brackett
Platting C'k'd by McPherson	Date Oct. 26. 1926.
Date Dec. 1926	Indexed F.A. Shton 11/29/26



B. B. 247 Pg 12

Oct. 26-1926.

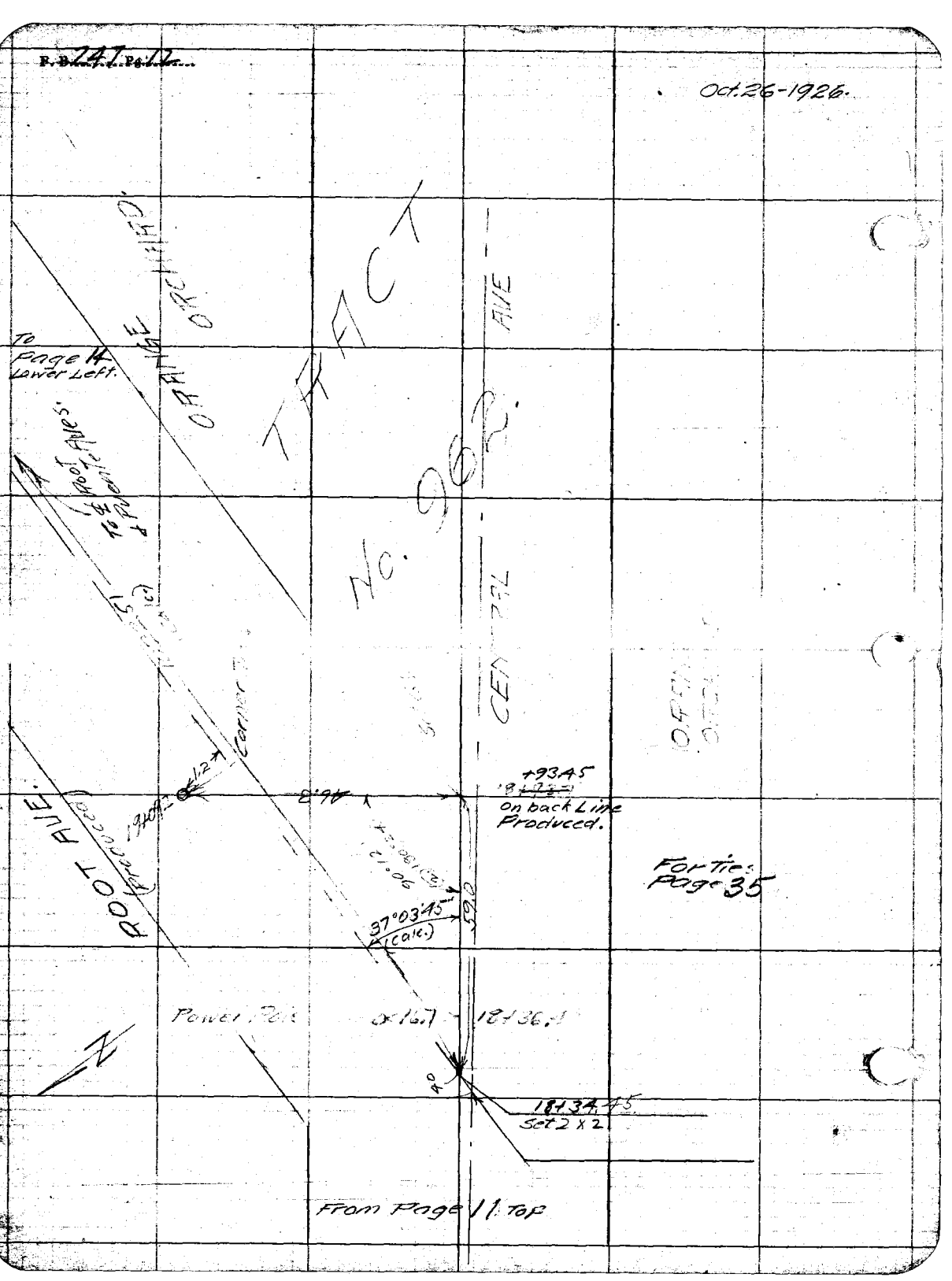

F. B. 247 Pg. 13

Platted by C. W. Paige	W. O. No. 4052 D. S. O. No.
Date Nov. 1926	Location Root Ave.
Map No. 888.5	Surveyed by Brackett
Platting C'k'd by McPherson	Date ~~Oct 26-1926~~ ← Jan. 28-1927.
Date Dec. 1926	Indexed F. Ashton 11/29/26

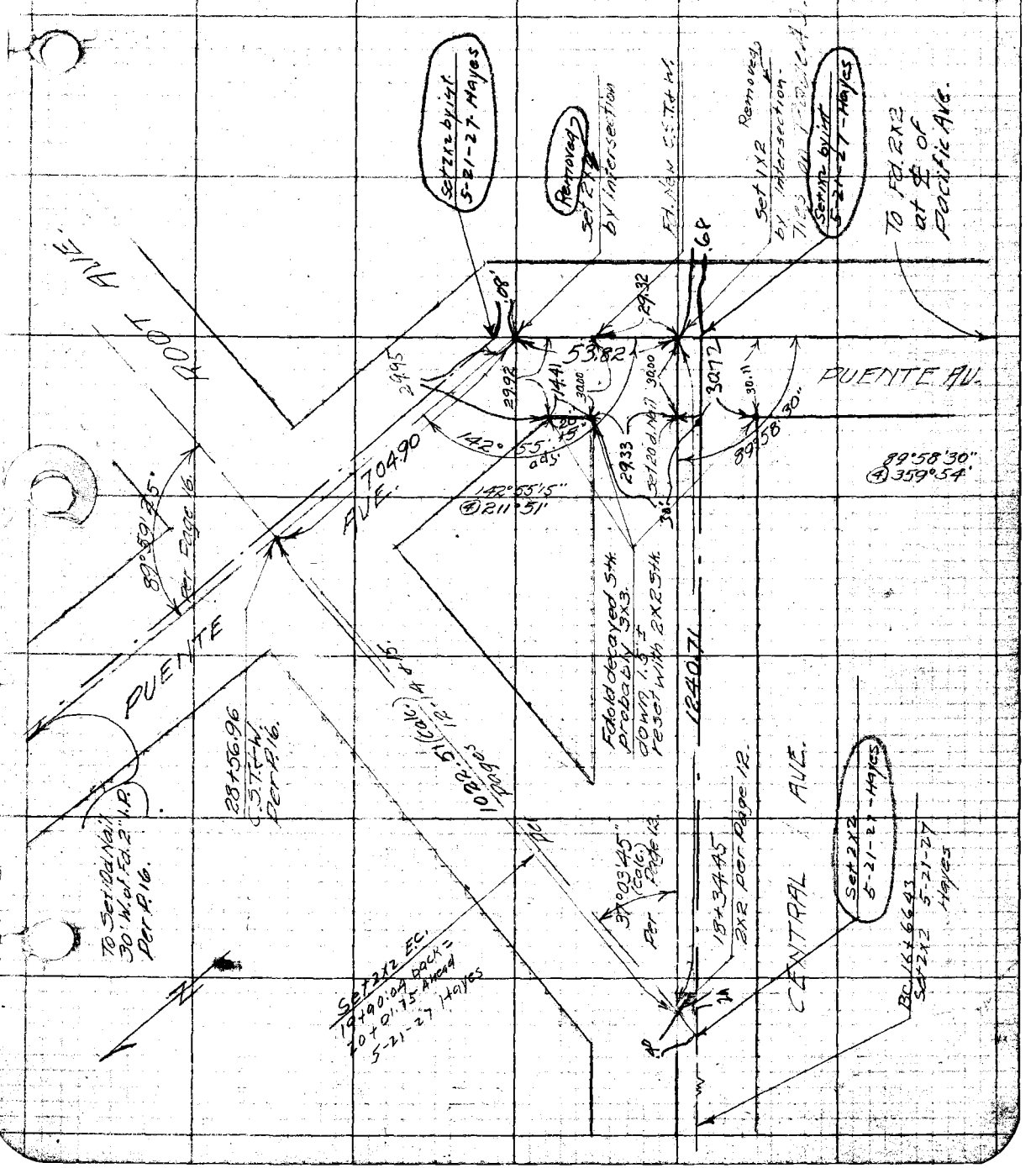


ORANGE
ORCHARD
ROOT AVE
Mag. 585°45' E.
1022.5' (Calc.)
37°03'45" (Calc.)
90°12' @ 180°24'
46.3
59.0
790.0
812.71
Set C.S.
1843.45
Set 2-2
by Intersection
From Page 12 Left.
CENTRAL

F. B. 247 Pg. 15

Platted by C. W. Paige	W. O. No. 8052 D. S. O. No.
Date Nov. 1926	Location Root Ave.
Map No. 8885	Surveyed by Brackett
Platting C'k'd by McPherson	Date Oct. 26-1926.
Date Dec. 1926	Indexed E.A.Ashton 11/29/26

To Page 16 Bottom.

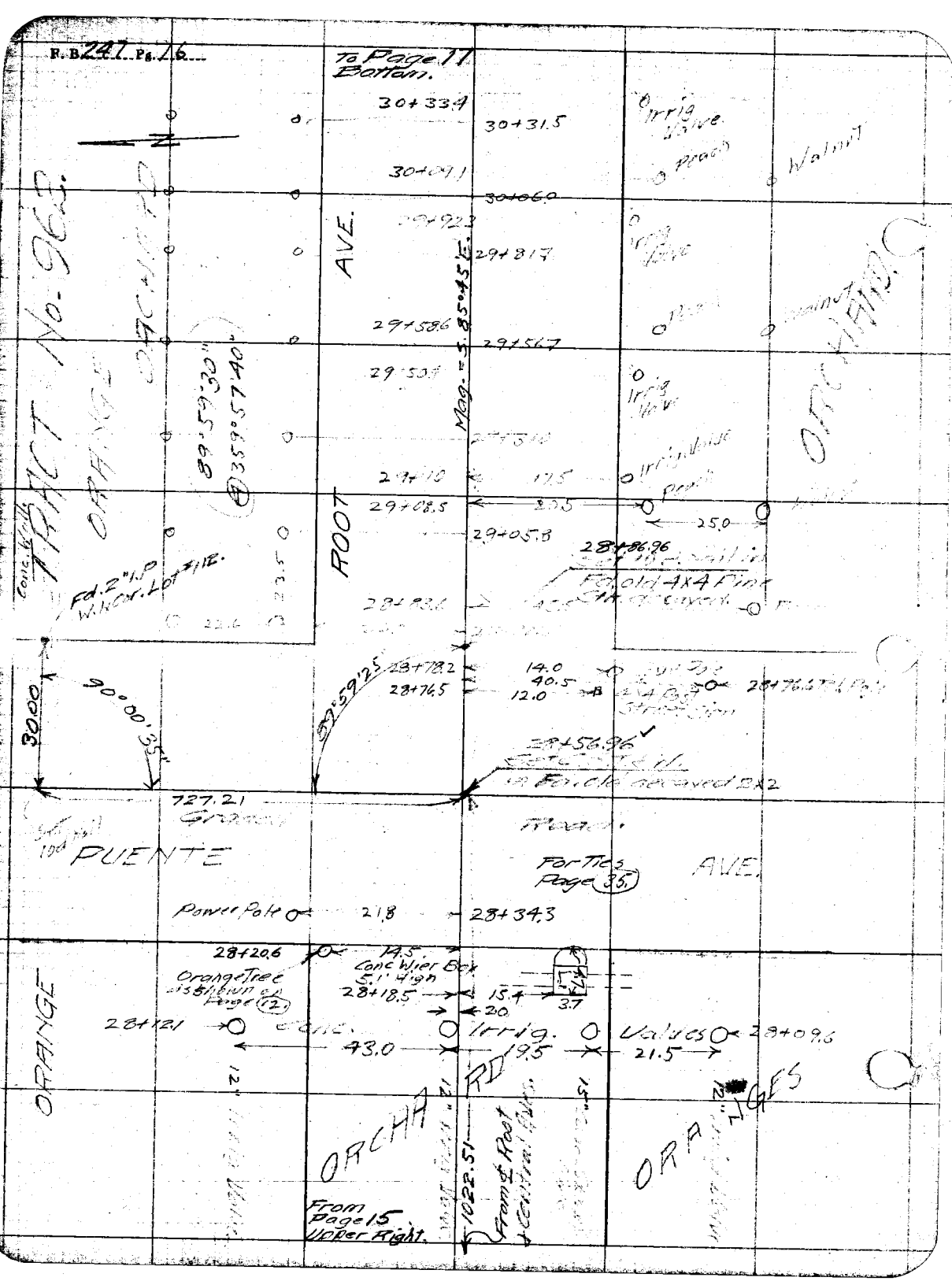

R.B. 247 Pg. 16
To Page 17 Bottom.
30+33.4
30+31.5
Irrig Valve
Peach
Walnut
30+09.1
30+06.0
29+92.3
29+81.7
AVE.
Mag. = S. 85°45' E.
29+58.6
29+56.7
29+50.4
Irrig Valve
Irrig Valve
Peach
29+10
17.5
29+08.5
20.5
25.0
29+05.8
28+86.96
Fd. old 4x4 Pine
28+83.6
ROOT
TRACT No. 962
ORANGE
ORCHARD
89°59'30"
359°57'40"
Conc. Wall
Fd. 2" I.P. W.L. Cor. Lot #112.
23.5
22.6
30.00
90°00'35"
89°59'25"
28+78.2
28+76.5
14.0
40.5
12.0
28+76.6
28+56.96
Fd. old decayed 2x2
727.21
Grade
Road
PUENTE
For Ties Page 35
AVE.
Power Pole
21.8
28+34.3
28+20.6
14.5
Conc Wier Box 5.1' High
Orange Tree as shown on Page 12
28+18.5
15.4
3.7
20
28+12.1
Conc.
Irrig.
Valves
28+09.6
43.0
19.5
21.5
ORANGE
ORCHARD
ORANGES
1022.51
From ℄ Root & Central Ave.
From Page 15 Upper Right.

Platted by C.W. Paige	W. O. No. 4052 D. S. O. No.
Date Nov. 1926	Location Root Ave
Map No. 8885	Surveyed by Brackett
Platting C'k'd by McPherson	Date Oct 26-1926
Date Dec. 1926	Indexed F. Ashton 11/29/26

To Page 18 Bottom.

Note [illegible] are omitted [illegible]

TRACT No. 962.

Orange Orchard

ROOT AVE.

33+08.4
32+82.3
32+59.7
32+58.9
32+34.8
32+34.5
32+33.0
32+10.4
32+09.4
31+94.5
31+80.0
31+58.5
31+55.7
31+33.8
31+31.5
31+12.0
31+09.0
31+06.1
30+82.2
30+73.6
30+58.7
30+56.4

Peach
Walnut
Irrig Valve
Peach
Walnut
Irrig Valve
Peach
Walnut
Irrig Valve
Peach
Irrig Valve
Peach
Irrig Valve
Peach
Walnut

From Page 16 Top

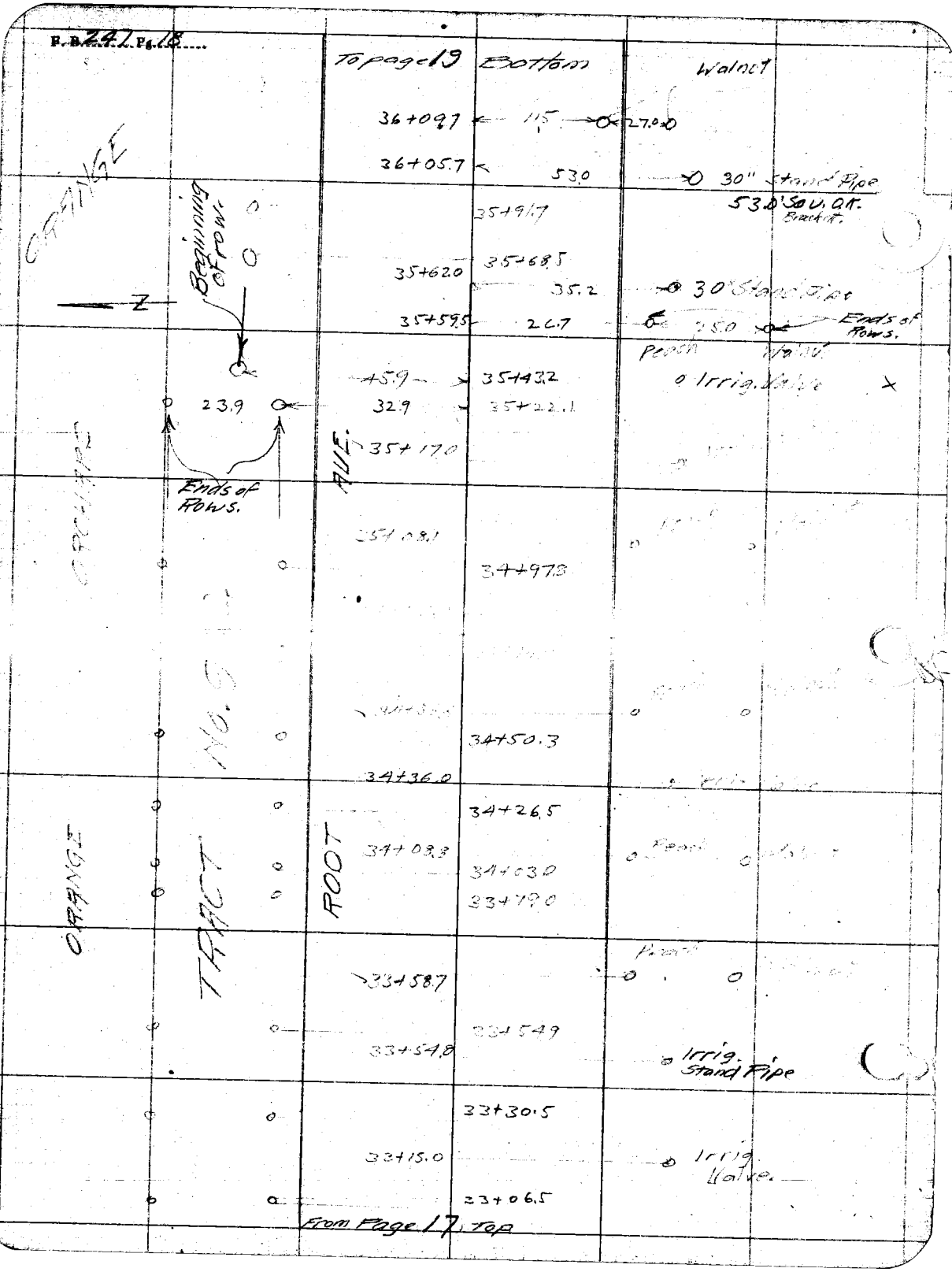
To page 19
Bottom
Walnut
36+09.7
115
27.0
36+05.7
53.0
30" Stand Pipe
53.0' So. U. O.K.
Bracket.
35+91.7
35+62.0
35+68.5
35.2
30" Stand Pipe
35+59.5
26.7
25.0
Ends of Rows.
Peach
Walnut
45.9
35+43.2
Irrig. Valve
23.9
32.9
35+22.1
35+17.0
Ends of Rows.
AVE.
ORANGE
35+08.1
34+97.3
34+50.3
34+36.0
34+26.5
34+08.3
34+03.0
33+79.0
ORANGE
TRACT
ROOT
33+58.7
33+54.9
33+54.8
Irrig. Stand Pipe
33+30.5
33+15.0
Irrig. Valve.
33+06.5
From Page 17 Top

F. B. 247 Pg. 21

Platted by C.W. Paige	W. O. No. 4052 D. S. O. No.
Date Nov. 1926	Location Root Ave
Map No. 8885	Surveyed by Brackett
Platting C'k'd by McPherson	Date Nov. 11-1926
Date Dec. 1926	Indexed F. Ashton 11/29/26



R.B. 247 P. 22
29.95
Fd. S+T in Pav't.
0+00 - Line Going SOU.
BLVD.
Fd. 4" I.P. in Conc.
Probably moved
Somewhat by
Deadman for
Power Pole Guy.
COVINA
40.35
Fd. 4" I.P. - 0+40.35
For FINAL
LOCATION OF WEST LINE
of Riggins Subdivision
See Pages 22 A, B & C.
10+31.3
10+71.1 - 2.4 W. of Line
Old Fence Post
Remains of Old Fence.
P.E. Rwy. R/W.
10+71.08
Gauge of North Rail.
SUBD.
10+86.64
Gauge of N. Rail.
Lot #12.
.24 East.
Lot #108.
Lot #11.
Random Line
West Line of Riggin's
18+94.60 Fd 3/4" Iron Rod
& 2x2 - 20' Sou.
Lot #109.
both Points
on Line.
Note - For early
data on this
Territory #65 Page 25
See F.B.
90°01'15"
4.5'
90°01'30"
4.0'30"
Lot #10.
26+08.93 .38' E.
Fd 2" I.P. in rock Md.
Down .6'
90°01'15"
90°01'35"
0.40
ROOT AVE.
26+38.93 (Conc. Sta.)
Set 1x2 3.0' W on O.S. line
0.40'
26+38.93 - 2.9' E. = 42+06.42 from West.
Set 2x2 - For end of
Present Root St.
Lot #9.
Note -
2x2 is
0.40 E. of Random
Transit Line
To Set C.S.T. & W = 28+56.96
at ℄ Puente Ave.
Per Page 15 & 16.
30+43.06 - .08' East.
Fd. 2" I.P.
Lot #8
To Page 23 Top
EUGENE

Platted by C.W. Paige	W. O. No. 4052 D. S. O. No.
Date Nov. 1926	Location. Root Ave
Map No. 8885	Surveyed by Brackett
Platting C'k'd by McPherson	Date Nov. 11-1926
Date Dec. 1926	Indexed. F. Ashton 11/29/26

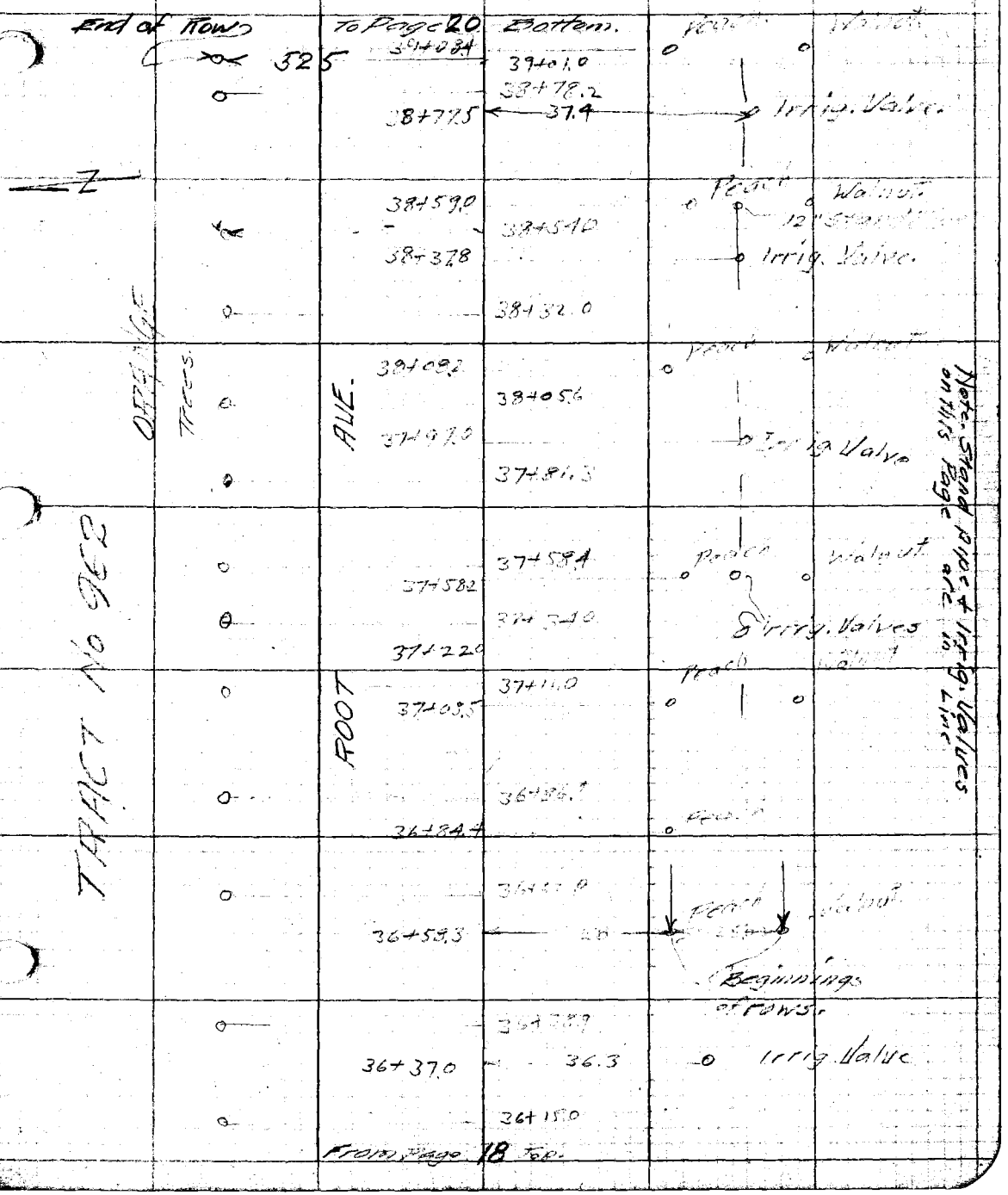

From Page 18 Top.

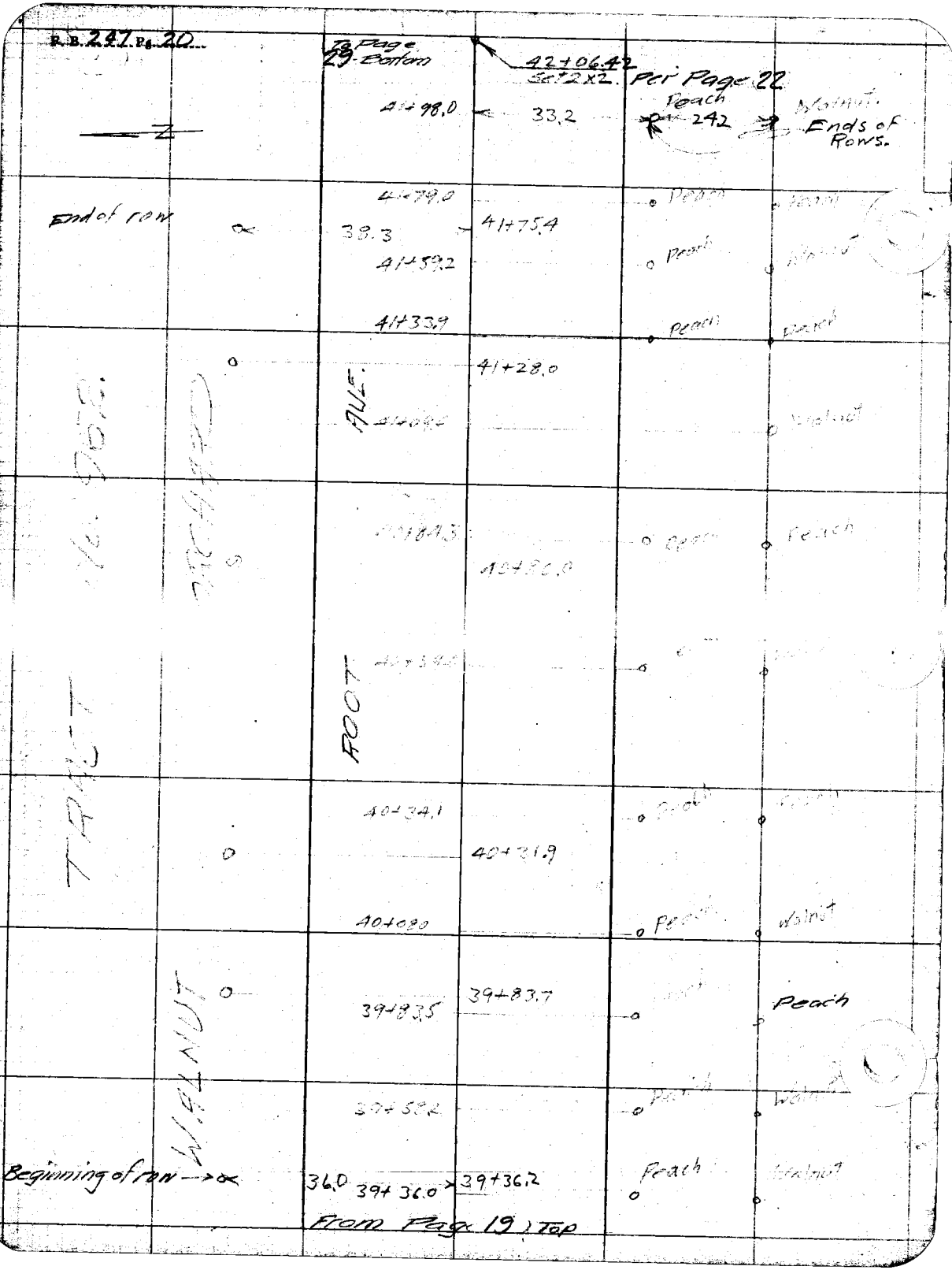
R.B. 247 Pg. 20
To Page 29 - Bottom
42+06.42
Set 2x2
Per Page 22
41+98.0
33.2
Peach
242
Walnut
Ends of Rows.
41+79.0
End of row
38.3
41+75.4
41+59.2
41+33.9
41+28.0
41+09.6
40+84.3
40+80.0
40+34.1
40+31.9
40+08.0
39+83.5
39+83.7
39+58.2
Beginning of row
36.0
39+36.0
39+36.2
Peach
Walnut
TRACT No. 968
ROOT AVE.
WALNUT
From Page 19 Top

Date July 19-27 Notes by Svenson Chief Party F.B. 247 Pg. 22A

Platted by A.C. Johnson	W. O. No. 4052 D. S. O. No.
Date July 1927	Location Root Ave
Map No. 8885	Surveyed by Svenson
Platting C'k'd by G.W. Paige	Date July 10, 1927
Date July 1927	Indexed

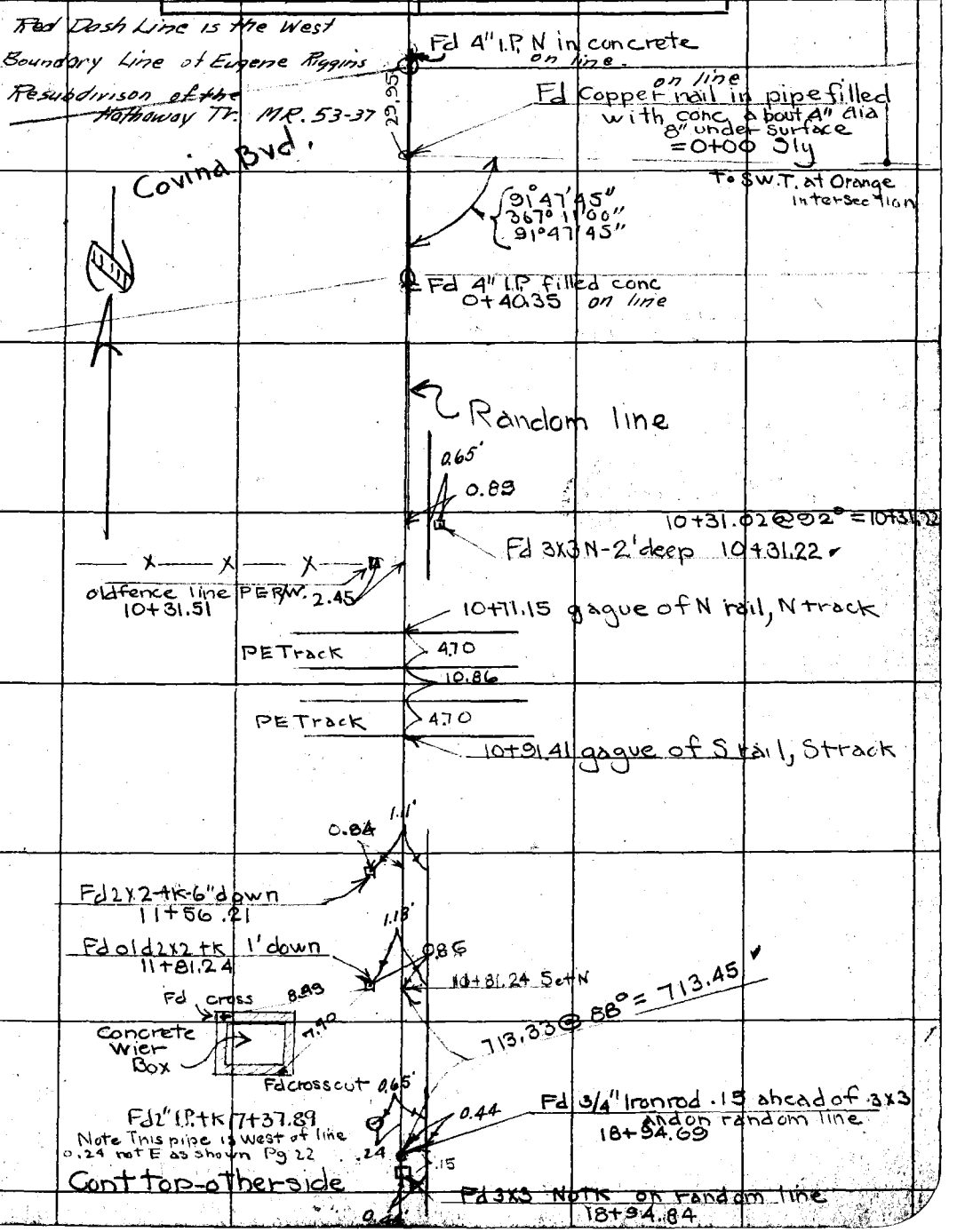

NOTE: ANY ADDITION OR CHANGES ON THIS SHEET MUST BE MADE OR CIRCLED IN RED, WITH DATE AND NAME OF PERSON MAKING CHANGE.

DO NOT EXTEND NOTES THIS SIDE OF THIS LINE

RETURN TO LOS ANGELES COUNTY SURVEYOR

W546C-4

F.B. PG. Pg 22B Chief Party Notes by Svenson Date 7-19-27

Cont from bot other side
Red Dash line is
the West Boundary line of
Eugene Riggins Subdivision of the
Hathaway Tr. M.R. 53-37.

3X3 0.44 0.44'
on line
Iron rod 18+94.69
714.24 @ 88° = 714.36

Mark on rock
90°02'00"
360°07'40"
90°01'55"
(adj.)
Brackets 4 Rev Page 22
ROOT AVE
0.38
0.23'
Fd 2" I.P. N in rock mound
26+09.05
Svenson 8-25-27
This stake out
Apparently Same as Set Brackett
F.B. 747-27 = 42+06.42 Ely
90°00'45" Calc.
0.40
Fd 2X2 tk 26+39.05
Set N on ℄ 6" down This point reset on line.
Fd 2X2 tk 6" down 26+39.48
0.22'
0.24'
0.85
Root Ave
Fd 2X2 tk in rocks
26+39.06
2.95
Set Brackett F.B. 747-27
Random line
0.26
Fd 2X2 tk 1' down
29+76.96
0.96
Fd 2X2 tk 7" down
30+42.17
0.27'
0.78
Tr 962
0.57
0.14
Fd 2" I.P. 1' down
30+43.36
799.64 @ 86° from I.P. to Transit Pt. Set N
= 799.74 34+08.79
0.25
34+76.89
Fd 2X2 old 1' down
1.06
0.12
0.23
Fd 2X2 new 1' down
1.06
0.42'
34+77.01
Fd 2X2 tk 6" down leaning over Slg
39+11.70
See F.B. 247. 23-24.
1.33
1.22
0.30'
Fd 3/4" Iron Rod 39+59.05
0.66
Fd 2X2 tk 43+46.97
0.35
0.26
Fd 2" I.P. Pl. tk on Surface
N.W. Cor. lot 5 43+47.21
1090.71 @ 95 to
= 1090.94
Transit Point
44+99.73
1.27
0.15'
Fd 2X2 tk 47+81.72
1.04
0.07'
Fd 2" I.P. Pl. tk 47+82.06
N.W. Cor. lot 4
126
0.04
2" I.P. 52+17.11 N.W. Cor. lot 3
1.26
W. Line Riggins Tr.
Fd Rock Dia 2', hole in center
52+17.77
2.22
1.00'
Eugene Riggins Subd.

Con't top Pg 22C

RETURN TO
LOS ANGELES COUNTY SURVEYOR

DO NOT EXTEND NOTES THIS SIDE OF THIS LINE

NOTE: ANY ADDITION OR CHANGES ON THIS SHEET MUST BE MADE OR CIRCLED IN RED. WITH DATE AND NAME OF PERSON MAKING CHANGE.

Date 7-19-27 Notes by Svenson Chief Party Svenson F.B. 247 Pg. 22 C

Platted by A.C. Johnson	W. O. No. 4052 D. S. O. No.
Date July 1927	Location Root Ave
Map No. 8885	Surveyed by Svenson
Platting Ck'd by C.W. Paige	Date July, 19, 27
Date July 1927	Indexed

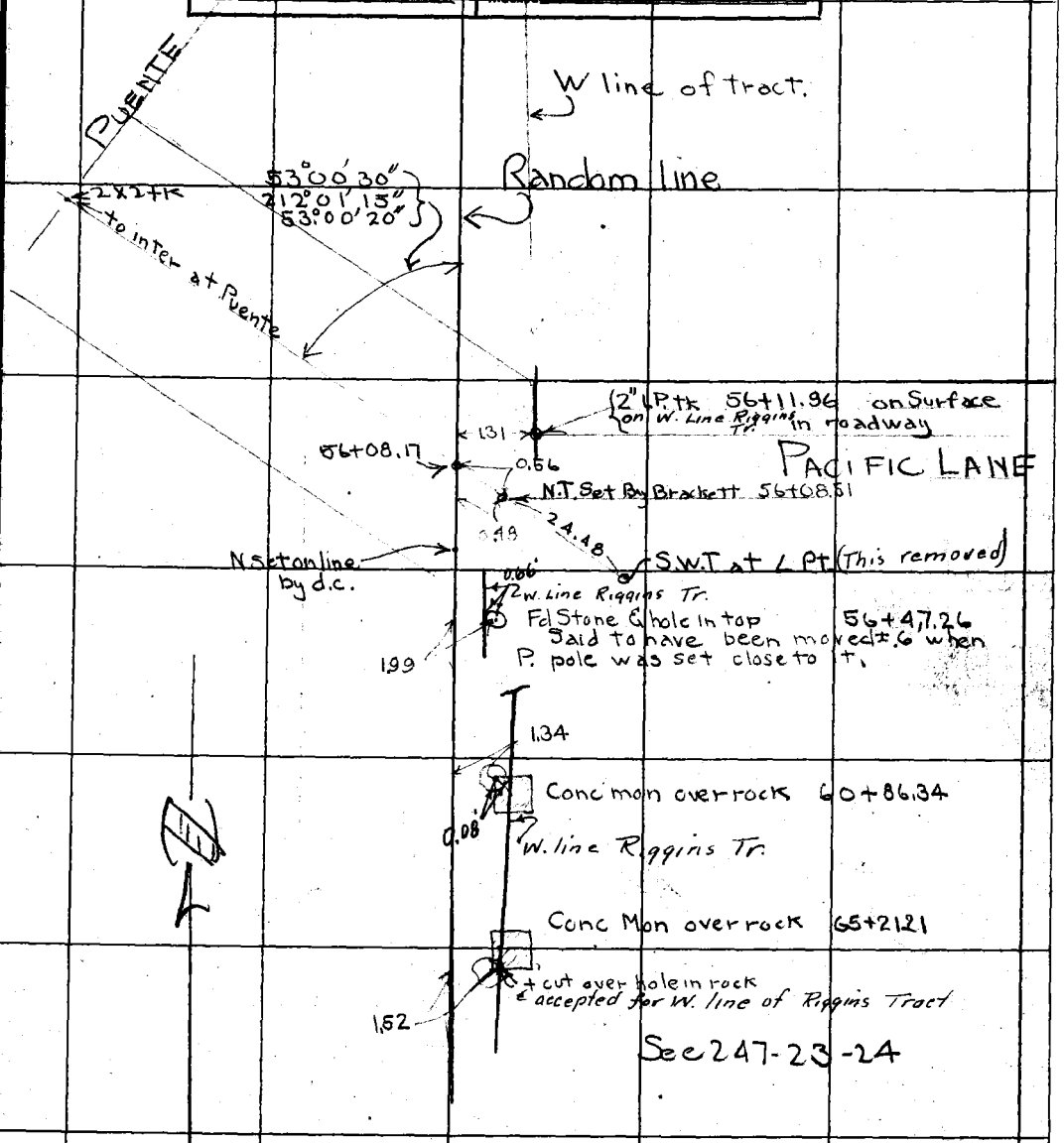

NOTE: ANY ADDITION OR CHANGES ON THIS SHEET MUST BE MADE OR CIRCLED IN RED. WITH DATE AND NAME OF PERSON MAKING CHANGE.

DO NOT EXTEND NOTES THIS SIDE OF THIS LINE

RETURN TO LOS ANGELES COUNTY SURVEYOR

RETURN TO
LOS ANGELES COUNTY SURVEYOR

NOTE: ANY ADDITION OR CHANGES ON THIS SHEET MUST BE MADE OR CIRCLED IN RED. WITH DATE AND NAME OF PERSON MAKING CHANGE.

DO NOT EXTEND NOTES THIS SIDE OF THIS LINE

F.B._____ PG._____

Chief Party_____ Notes by_____ Date_____

Platted by C.W. Paige	W. O. No. 4052 D. S. O. No.
Date Nov. 1926	Location Root Ave.
Map No. 8885	Surveyed by Brackett
Platting C'k'd by McPherson	Date Nov. 16 - 1926
Date Dec. 1926	Indexed F. Ashton 11/27/26

From Batton Page 22



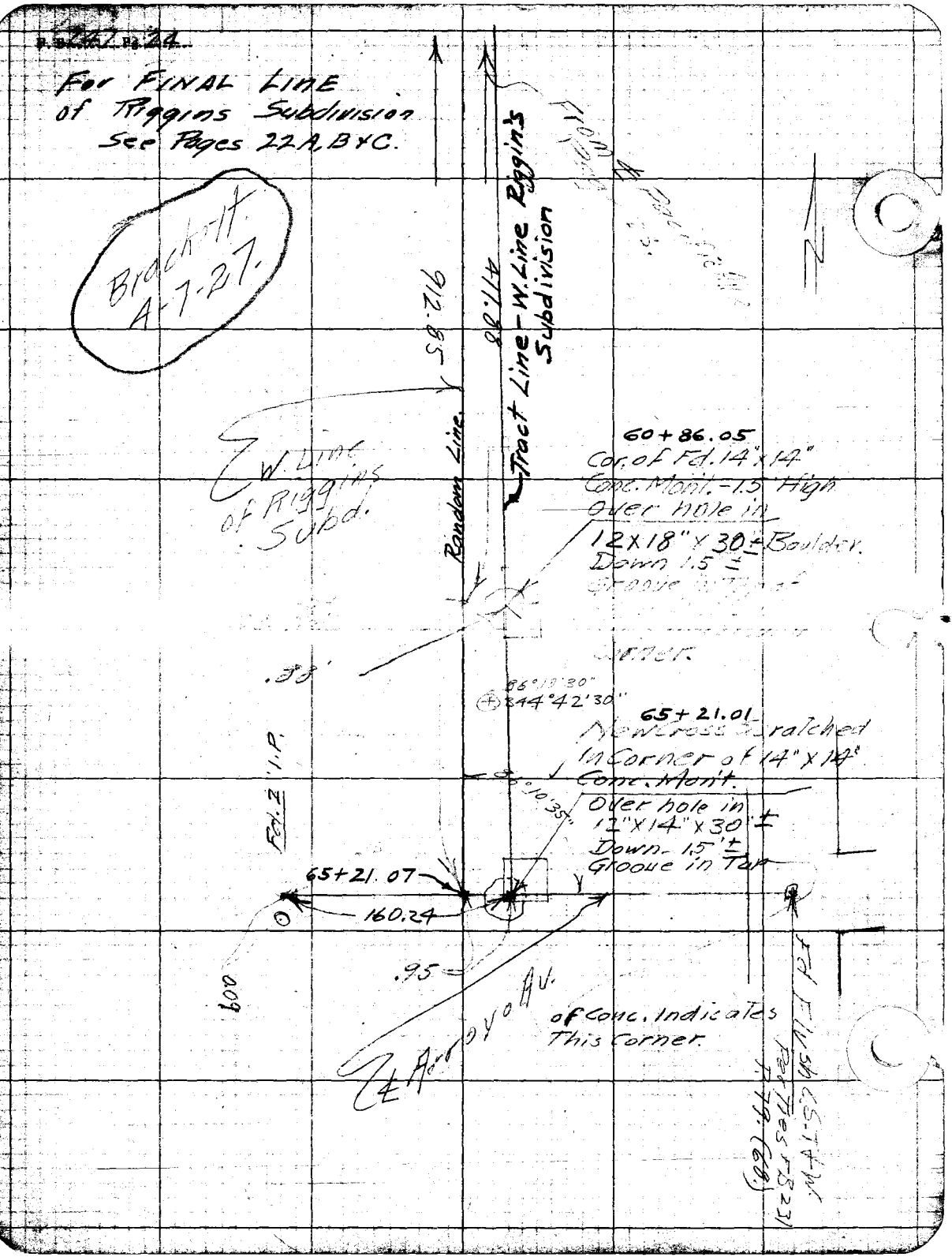

P.B. 247 Pg. 24
For FINAL LINE
of Riggins Subdivision
See Pages 22A, B & C.
Bracket
4-7-27.
Tract Line - W. Line Riggin's Subdivision
Random Line
912.85
471.88
W. Line of Riggins Subd.
60+86.05
Cor. of Fd. 14" x 14"
Conc. Mon't. - 1.5' High
Over hole in
12 x 18" x 30 ± Boulder.
Down 1.5' ±
Corner.
.88'
86°19'30"
344°42'30"
65+21.01
New Cross Scratched
In Corner of 14" x 14"
Conc. Mon't.
Over hole in
12" x 14" x 30' ±
Down 1.5' ±
Groove in Top
Fd. I.P.
65+21.07
160.24
.95
.009
℄ Arroyo Av.
of Conc. Indicates
This Corner.
Fd. Flush C.S.T.&W.
Per Ties FB 231
P. 79. (68.)

Platted by Cw. Paige	W. O. No. 4052 D. S. O. No.
Date Nov. 1926	Location Root Ave
Map No. 8885	Surveyed by Brackett
Platting C'k'd by McPherson	Date Nov. 16-1926
Date Dec. 1926	Indexed

F. B. 247 Pg. 25

Lot 3
Lot-2
TRACT No 2986
Set C.S.
Fd. 1½" I.P. Set in Conc.
Fd 1½" I.P.
For determination of ℄ of Irwindale Ave. See Lot. 4 Page 28
92°14'00"
④ 8°56'00"
Fd. L&T. in Rock
37°05'40"
④ 348°22'40"
Lot 5
92°14'
Per F.B. 65-Pages 26-34
Fd. Boulder 8'x10'x20" ±
Hole in top-Down 2'
Set 2x2 with N&T down 5"
x Conc
Irrig. Pipe
Fd. 6"x8" Boulder
PUENTE AVE.
778.56
F.B. 364-50
AVE.
IRWINDALE
New Ties below
By A.N. Hellstrom
6-25-37
(A.C.J.)
Fd "x" on N.E. Side of 16" Std. Pipe
Fd. old nail & T in Pow. Pole
Fd. Punch Hole in top of 6x6 boulder 8" deep
Fd old 3x3 - 12" dn.
Top of 3x3 missing, it has been replaced with 2x2, down 3", I replaced 2x2 in same position
Set L&T in top 8" Std. Pipe
Fd. Old N&T in Tel. P.
Fd "x" in top of 12" Std. Pipe flush.
Note - See F.B. 65 Pages 26-34 for Earlier data on this Territory.
Tel. Pole
.22 - Proportional Shortage
371.80 Calc

F. B. 247 Pg. 27

Platted by C. W. Paige	W. O. No. 4052 D. S. O. No.
Date Nov. 1926	Location Root Av.
Map No. 8885	Surveyed by Brackett
Platting C'k'd by McPherson	Date Nov. 17 - 1926
Date Dec. 1924	Indexed F. Ashton 11/29/26

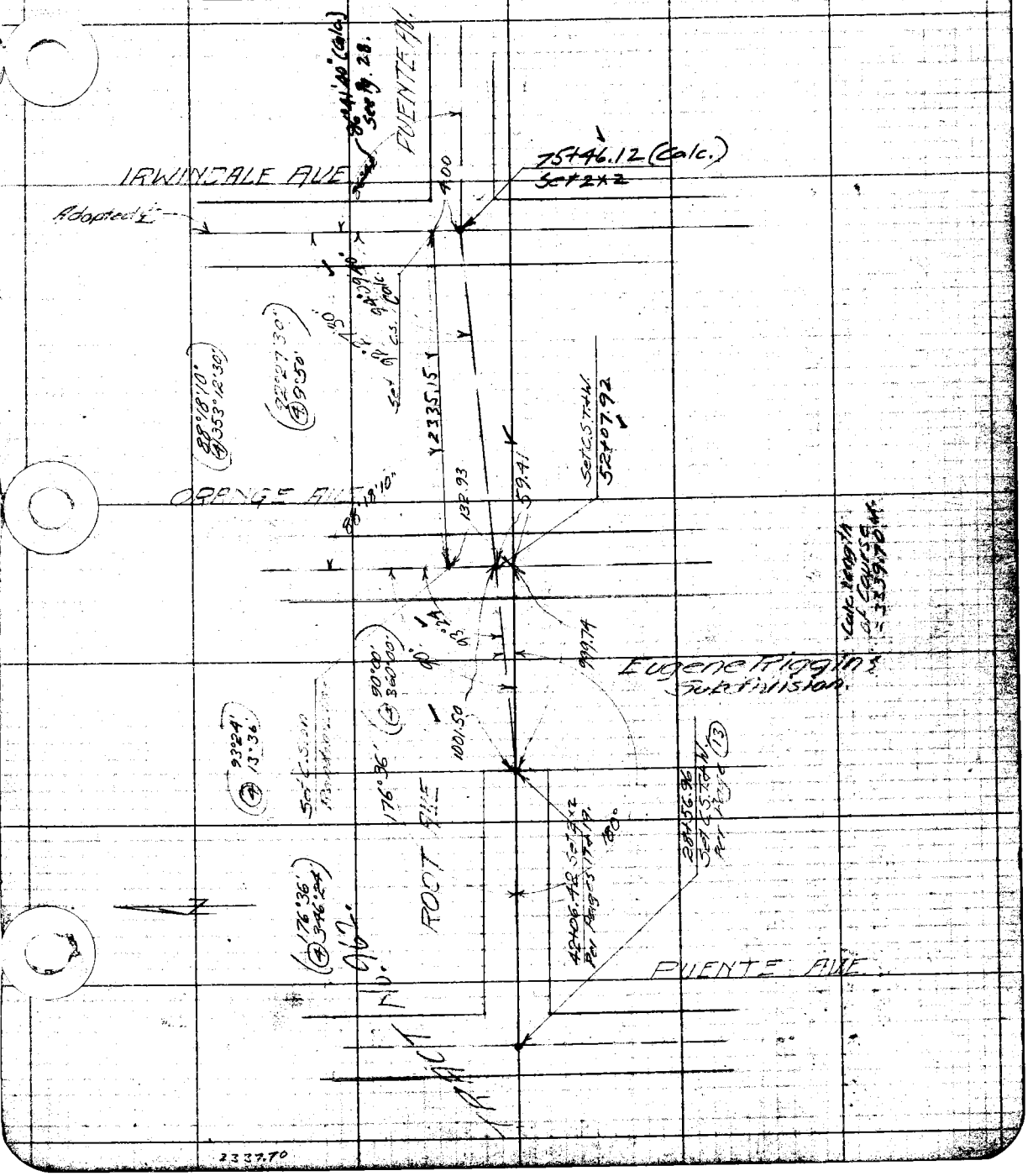



F.B. 247 Pg. 28
30.00
98.24
30.00
Set C.S. See Pg. 26
Fd 1½" I.P. N.W. Cor. Lot 3 — Tract 2986 — M.B. 32-7
Fd 1½" I.P. S.W. Cor. Lot 3 — Tract 2986 — M.B. 32-7.
179° 23' 00" Turned ∡ See Pg. 26
362.93
Sta. 336+04.42 F.B. 364-49
10
20
20
10'
Fd. Boulder 8"x 8"x 20"± Hole in top down 2.5'±. Set 4"x4" down 8"±. See Road Dept. F.B. 65-26+34
Adopted ℄ of Irwindale Ave. made a straight line from a pt. record dist. (9.49 Chs. per C.S. 6918) south of pt. on ℄ opposite N.W. Cor. D.C. Mensing prop. per R.B. 5-84 to rock at sta. 336+04.08
Widening AVE.
(Calc.)
726.63
726.35
1058.86 (Rec.)
Line before Widening
87° 05' 40" Turned ∡ See Page 26
75+46.12 Set 2x2 Stake
PUENTE AVE.
86° 41' 40" (Calc.)
778.56 to 3x3 per Page 26
℄ Root Ave.
per Page
Fd. Boulder 8"x 10"x 20"± Hole in top down 2' - Set 2x2 with N+T. down 5". See Road Dept. F.B. 65-26+34.
5.08 Calc.
331.89
1058.24
W. Right of Way Line Before
1430.04
331.60
7.24 Calc.
0.16
Fd. Boulder 8"x 8"x 20"± - Cross in Top down 1.5' - Set 2x2 down 4" - See Road Dept. F.B. 65-26+34
IRWINDALE
Adopted ℄ F.B. 364-146, 147
East Right of Way
0° 24' 00" Calc.
371.80
372.02 Record
This distance in same proportion to Record as 1058.24 is to 1058.86
20
10
10
20
Sta. 307+29.86
F.B. 364-47
This Page added in Office to show more clearly how the ℄ of Irwindale Ave was determined.
Adopted ℄ of Irwindale Ave made a straight line from a pt. record dist. (182.75 Reichard Tr. H.B. 10-58) North of ¾" I.P. fd. per rd. Tr. to Stone fd. in Road Dept. F.B. 65-26-34. This is line shown on C.S. 6918

Platted by C. W. Paige	W. O. No. 4052 D. S. O. No.
Date Nov. 1926	Location Root Ave
Map No. 88-5	Surveyed by Brackett
Platting C'k'd by McPherson	Date Nov. 17-1926
Date Dec. 1926	Indexed F. Ashton 11/29/26


To Page (31) Left.
51+71.7
28.2
Walnut
45.4
51+68.8
51+47.8
28.2
Walnut
27.3
51+47.5
51+22.7
30
Walnut
27.4
51+00
50+74.3
25.6
43.2
50+60.5
18.5
28.9
50+59.2
Fig Trees
50+49.2
26.9
EUGENE
ROOT
50+24.8
25.2
48+76.0
21.9
48+54.4
21.4
Fig Tree
Fig Tree
4.1
48+05.3
47+81.5
19.4
Fig Tree
S89-10E
47+31.8
18.2
Fig Tree
N
Mag. =
From Page (26) Top.

Platted by C.W. Paige	W. O. No. 4052 D. S. O. No.
Date Nov. 1926	Location Root Ave.
Map No. 8885	Surveyed by Brackett
Platting C'k'd by McPherson	Date Nov. 18-1926
Date Dec. 1926	Indexed F.A. Shton 11/29/26

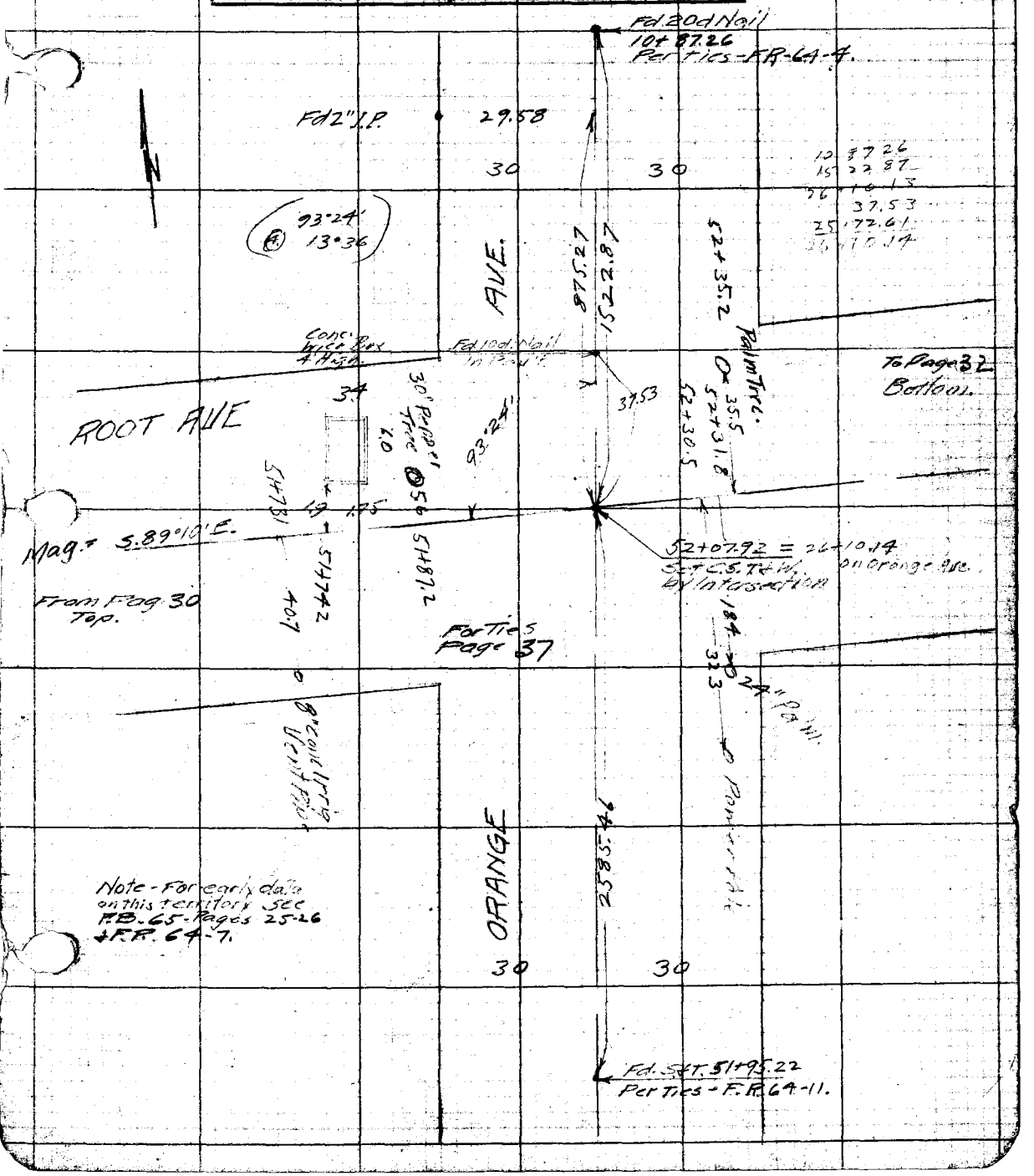



F. B. 247 Page 52
To Page 33 - Bottom.
69+51.50
Set 10d. Nail
320.60'
Fd 2x2 (Shaky)
0.6
Fd. 2" IP
48.9
69+36.6
69+34.0
48'
46.7
0.9
69+31.7
88°18'40"
353°14'40"
WALNUT TREES
ROOT AVE.
14 Trees
63+12.0
74.0
26.0
63+09.5
21.8
63+07.0
62+82.1
20.3
62+58.6
19.8
Peach Trees
1-Story Frame Stable
19.4
13.3
1-Story Frame Shack
14.2
0.17
372.47
62+37.8
44.4
483.00
62+18.0
19.1
52.5
62+14.7
814.46
23'
62+21.78
Set 1x1
62+30.0
Fd. Decayed 3x3
Down 1.0±
93°23'20"
93°23'45"
62+21.68
Set 1x2
4-7-27
93°23'20
13°33'20'
Fd. 2x2 Down 2'
Lot #3
Tract #220
Fd. 2x2 down 1.5'
From Page 31 Right
93°23'45"
13°35'
4-7-27

F. B. 247 Pg. 33

Platted by C. W. Paige	W. O. No. 4052 D. S. O. No.
Date Nov. 1926	Location Root Ave.
Map No. 8885	Surveyed by Brackett
Platting C'k'd by McMaster	Date Nov. 18 - 1926
Date Dec. 1926	Indexed F. Ashton 11/29/26



F. B. 217 Pg. 35

Platted by C. W. Paige	W. O. No. 1052 D. S. O. No.
Date Nov. 1926	Location Road Alg.
Map No. 8885	Surveyed by Brackett
Platting C'k'd by McPherson	Date Nov. 12 1926
Date Dec. 1926	Indexed Ashton 11/29/26

Traced by Hayes.



B. B. 247 Pg. 36

Hayes
Carlson
Cooper
Rock Hold
5-21-27

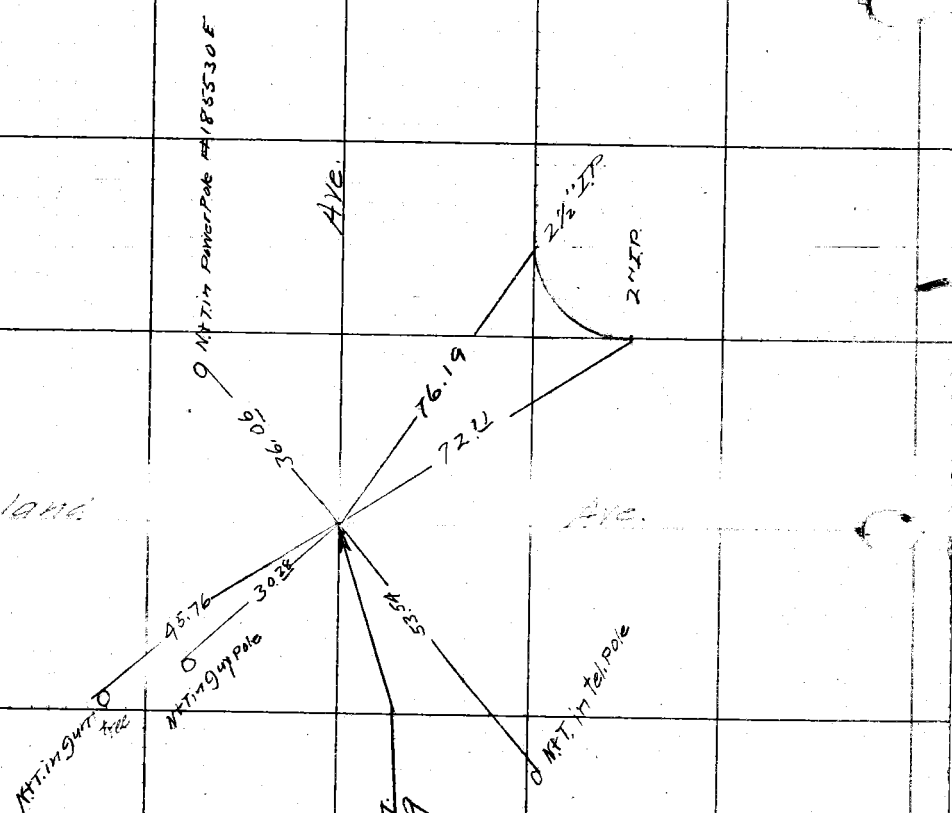

Platted by C.W. Paige	W. O. No. 4052 D. S. O. No.
Date Nov. 1926	Location Root Av.
Map No. 8885	Surveyed by Brackett
Platting C'k'd by McPherson	Date Nov. 18. 1926
Date Dec. 1926	Indexed F.A. Shton 11/29/26

F. B. 247 Pg. 37

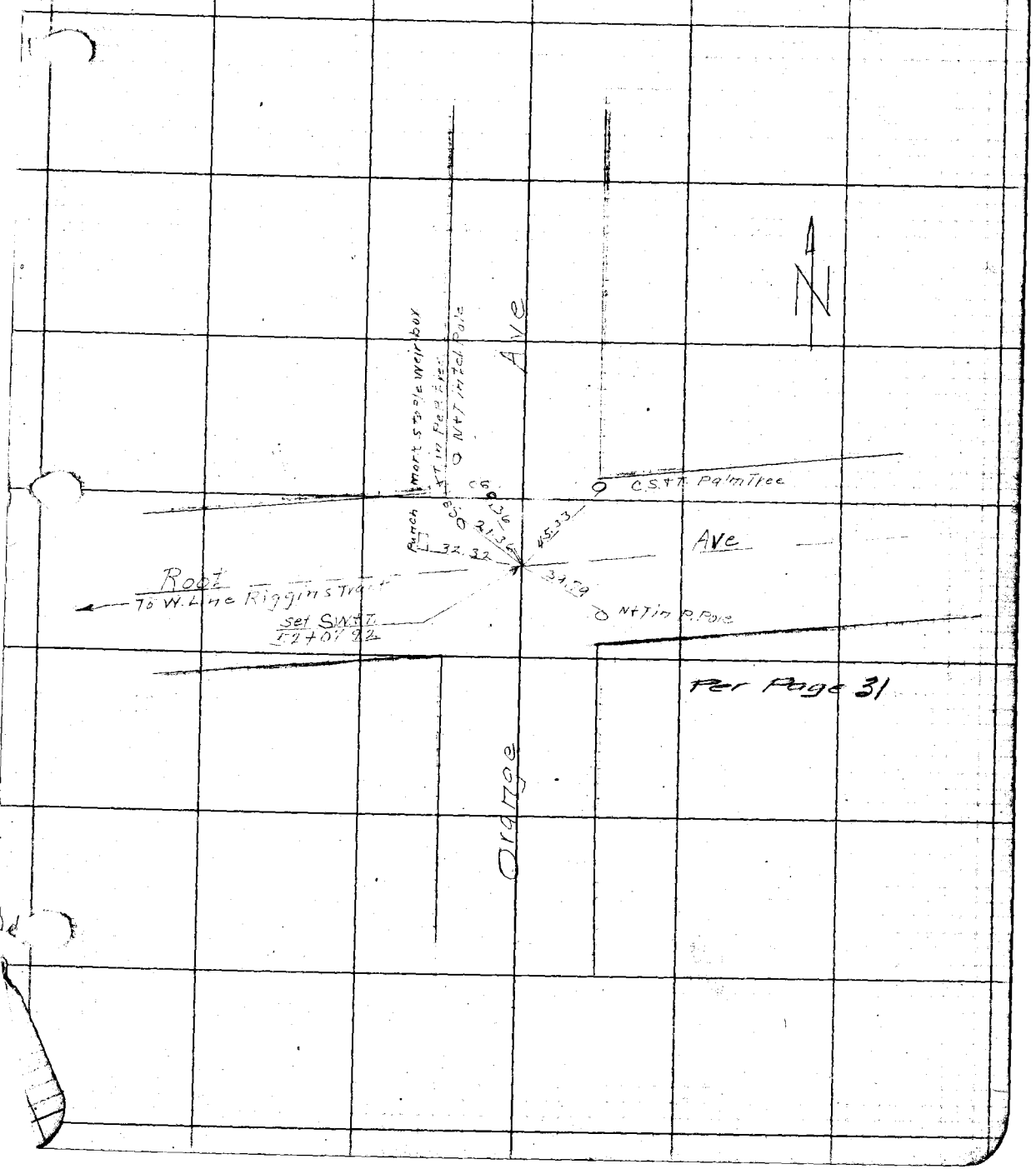

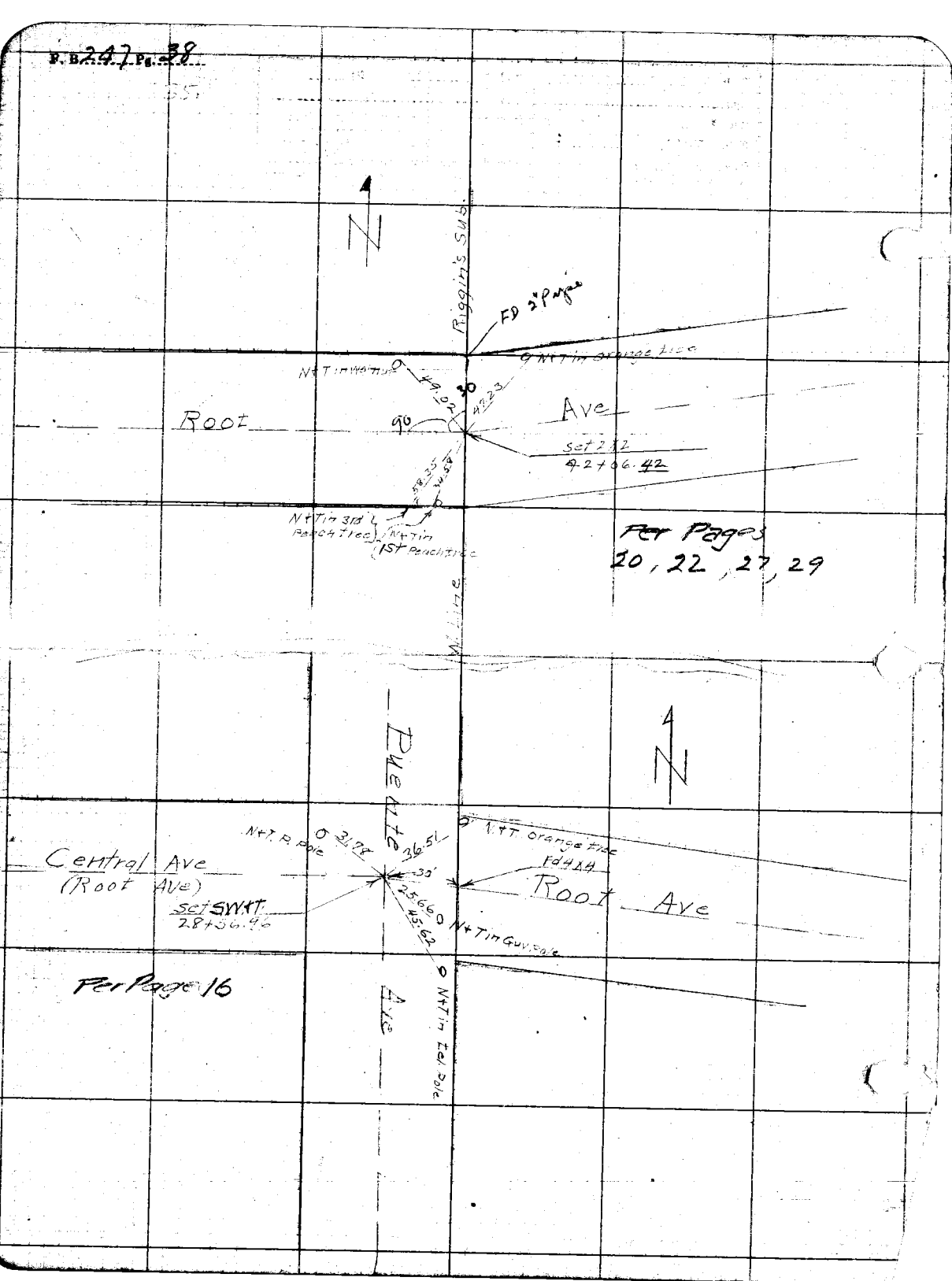
N
Riggin's Sub.
FD 2" Pipe
N+T in orange tree
N+T in Walnut
49.02
30
47.23
Root
Ave
90
Set 2 1/2
42+06.42
58.35
34.58
N+T in 3rd Peach tree
N+T in 1st Peach tree
Per Pages
20, 22, 27, 29
W. Line
Puente
N
N+T. P. Pole
31.78
36.51
N+T. orange tree
Central Ave
(Root Ave)
30'
Fd 4x4
Root Ave
Set SW+T
28+56.96
25.66
45.62
N+T in Guy Pole
Per Page 16
Ave
N+T in Tel. Pole

F. B. 247 Pg. 39

Platted by C.W. Paige	W. O. No. 252 D. S. O. No.
Date Nov. 1926	Location. Foot Ave.
Map No. 8895	Surveyed by Brackett
Platting C'k'd by McPherson	Date Nov. 10 - 1926
Date Dec. 1926	Indexed. Easton 11/29/26

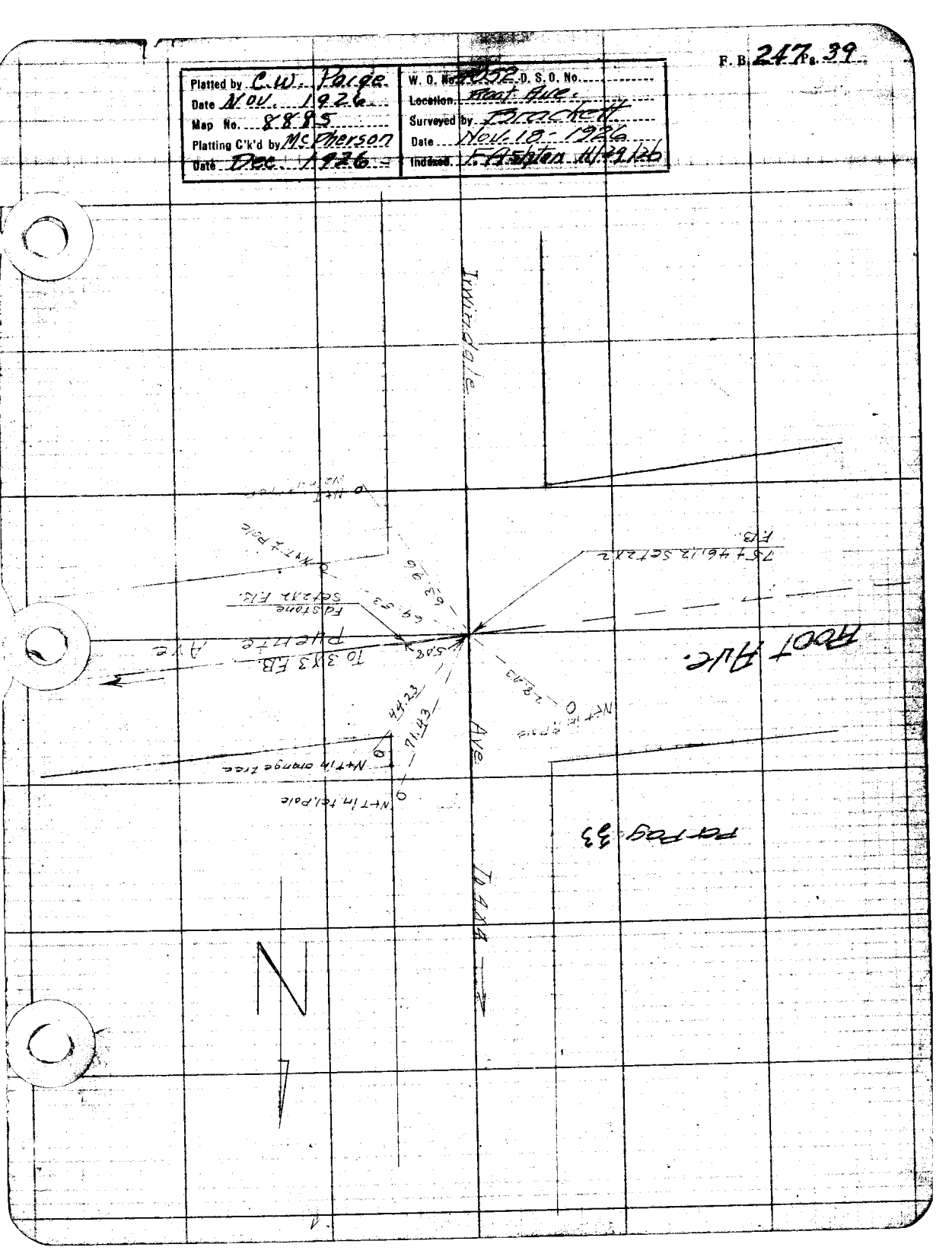

F.B. 247 Pg. 40

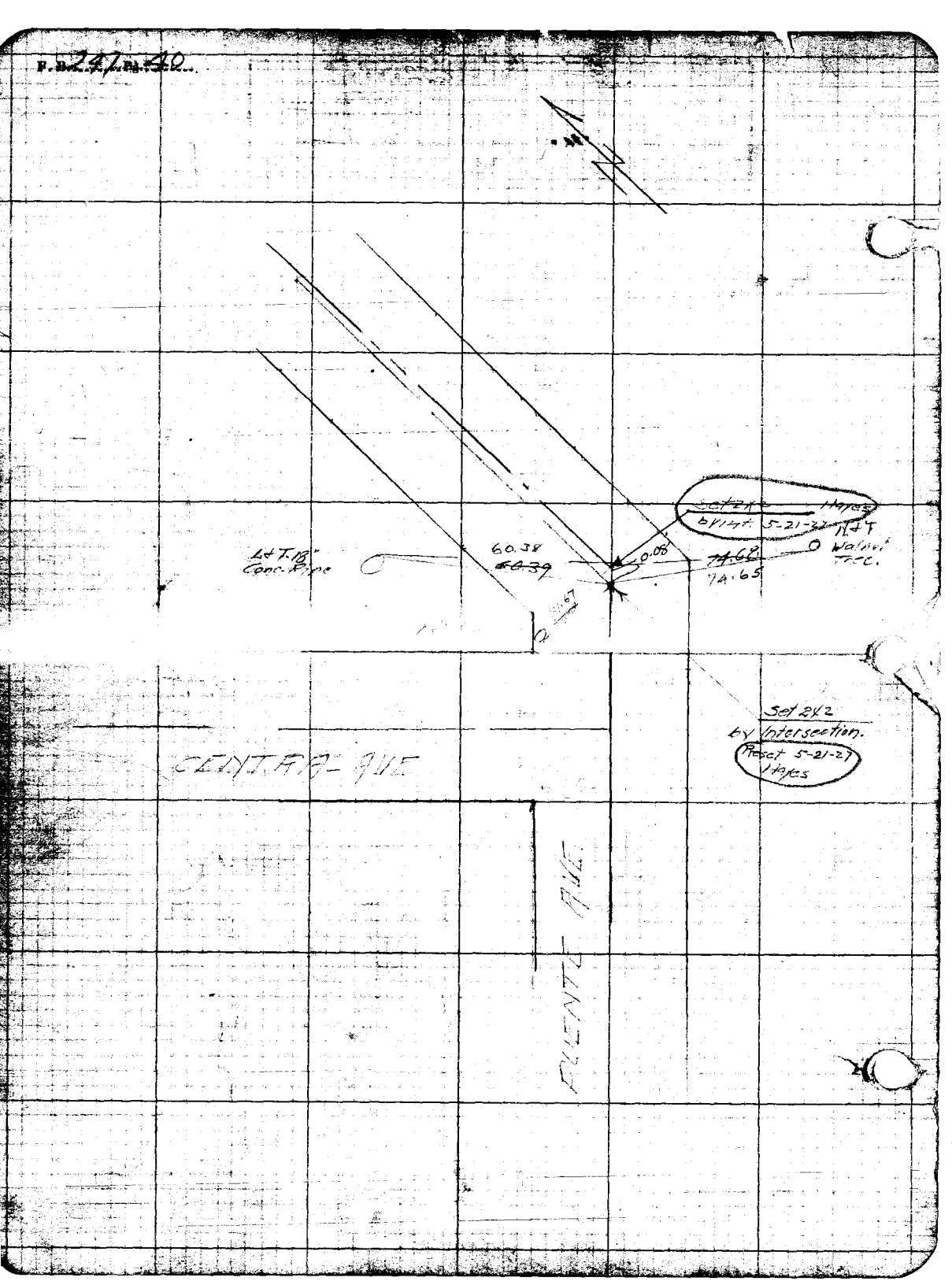

Set 2x2
by Int. 5-21-27
Hayes
N+T
Walnut
Tree.
Lt T. 18"
Conc. Pipe
60.38
~~60.39~~
0.08
~~74.68~~
74.65
Set 2x2
by Intersection.
Reset 5-21-27
Hayes
CENTRA-AVE
FUENTE AVE

Date _____ Notes by McGillivray Chief Party McGillivray F. B. 247 Pg. 41

Platted by D. M. Finley	W. O. No. 4068 S. O. No. _____
Date Dec. 1926	Location Nadeau
Map No. 8909	Surveyed by _____
Platting C'k'd by K. P. McPherson	Date _____
Date Jan. 1927	Indexed 11-29-26 Ashton

RETURN TO LOS ANGELES COUNTY SURVEYOR

Notes: ANY ADDITIONS OR CHANGES ON THIS SHEET MUST BE MADE OR CIRCLED IN Red. WITH DATE AND NAME OF PERSON MAKING CHANGE.

Do not extend notes this side of this line

Survey of Nadeau
from
Central Avenue
to
Santa Fe

L. McGillivray

Center Line of Nadeau St.
from Central Ave. to Santa Fe. Pages 43 to 73

Center Lines of Side Streets

Street	Page	Street	Page	St.	Page
Central Ave	43	Whittset Ave. (So.)	59	Santa Fe	73, 74F, 74G
Naomi Ave.	45	" " (No.)	60	Santa Ana	74B & 74H.
Hooper Ave.	47	Walnut Dr. (No. & So.)	61		
Parmelee Ave	49	Bell Ave (No. & So.)	62		
Compton Ave	51	Morton Ave	64		
Clemont Ave	53	Crockett ~~Ave~~ Blvd	65		
Miramonte "	55	Alix Ave.	66		
Marie "	56	Lou Dillion Ave (N&S)	68		
Pac. Elec. R/W.	57	Croesus Ave	69		
Graham Ave.	57	Alameda	70		
Beach Ave.	57	Marbissa	72, 74C, 74D ~~and 74G~~		
		Alley bet. Marbissa and Santa Fe	74E		

Note: This is not Original

Copied for Photostat by: J. P. Jones 6/1/28

RETURN TO

LOS ANGELES COUNTY SURVEYOR

Note: ANY ADDITIONS OR CHANGES ON THIS SHEET MUST BE MADE OR CIRCLED IN **Red.** WITH DATE AND NAME OF PERSON MAKING CHANGE.

Do not extend notes this side of this line

F.B. _____ Pg _____

Chief Party _____ Notes by _____ Date _____

Date Nov 10-26 Notes by McG Chief Party McGillivray F.B. 247 Pg. 43

Plotted by D. M. Finley	W. O. No. 4068
Date Dec. 1926	Location Nadeau St. (E 79th)
Map No. 8909	Surveyed by McGillivray
Plotting C'k'd by K.R. McPherson	Date Nov. 26
Date Jan 1927	Indexed

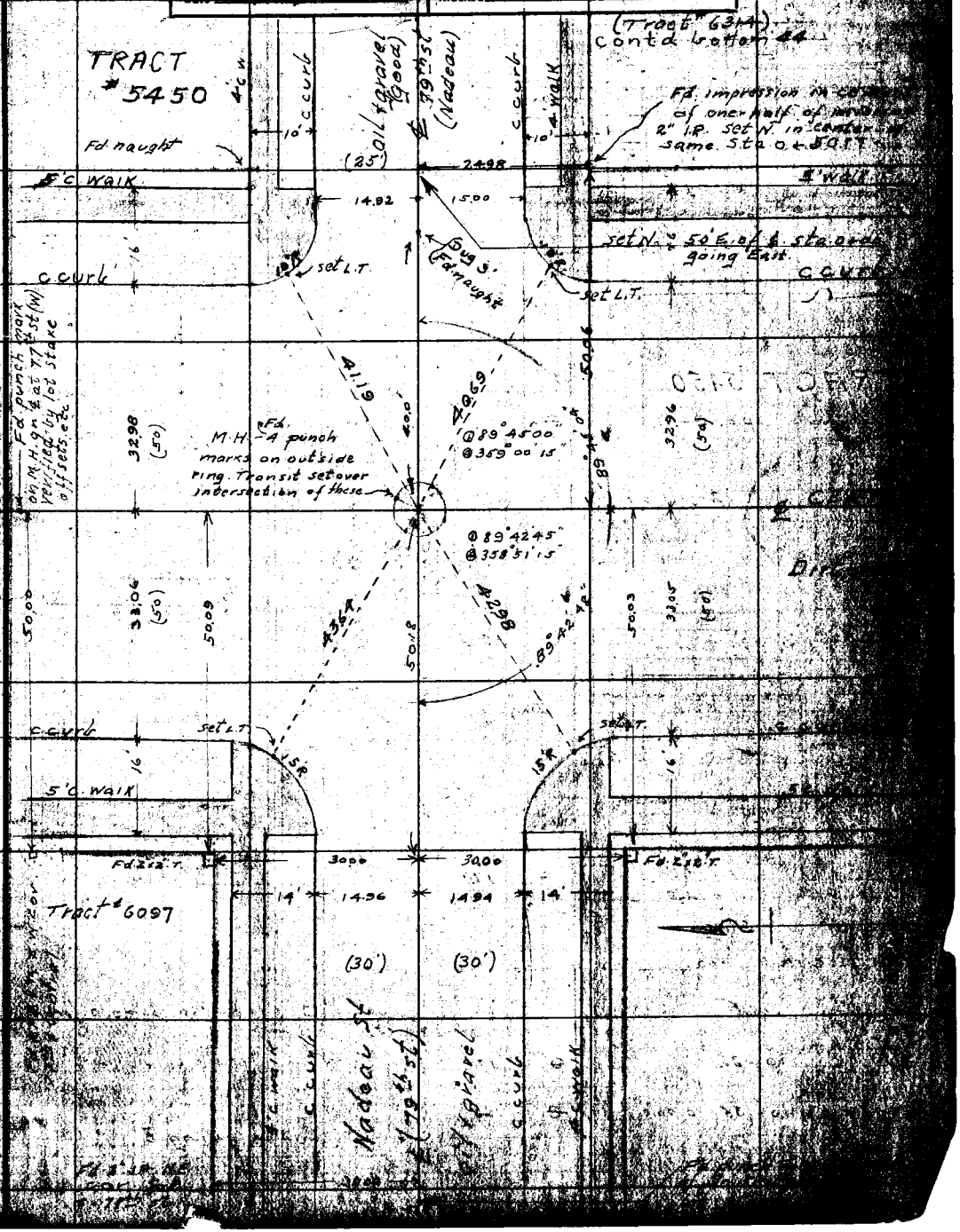

NOTE: ANY ADDITION OR CHANGES ON THIS SHEET MUST BE MADE OR CIRCLED IN RED, WITH DATE AND NAME OF PERSON MAKING CHANGE.

DO NOT EXTEND NOTES THIS SIDE OF THIS LINE

LOS ANGELES COUNTY SURVEYOR

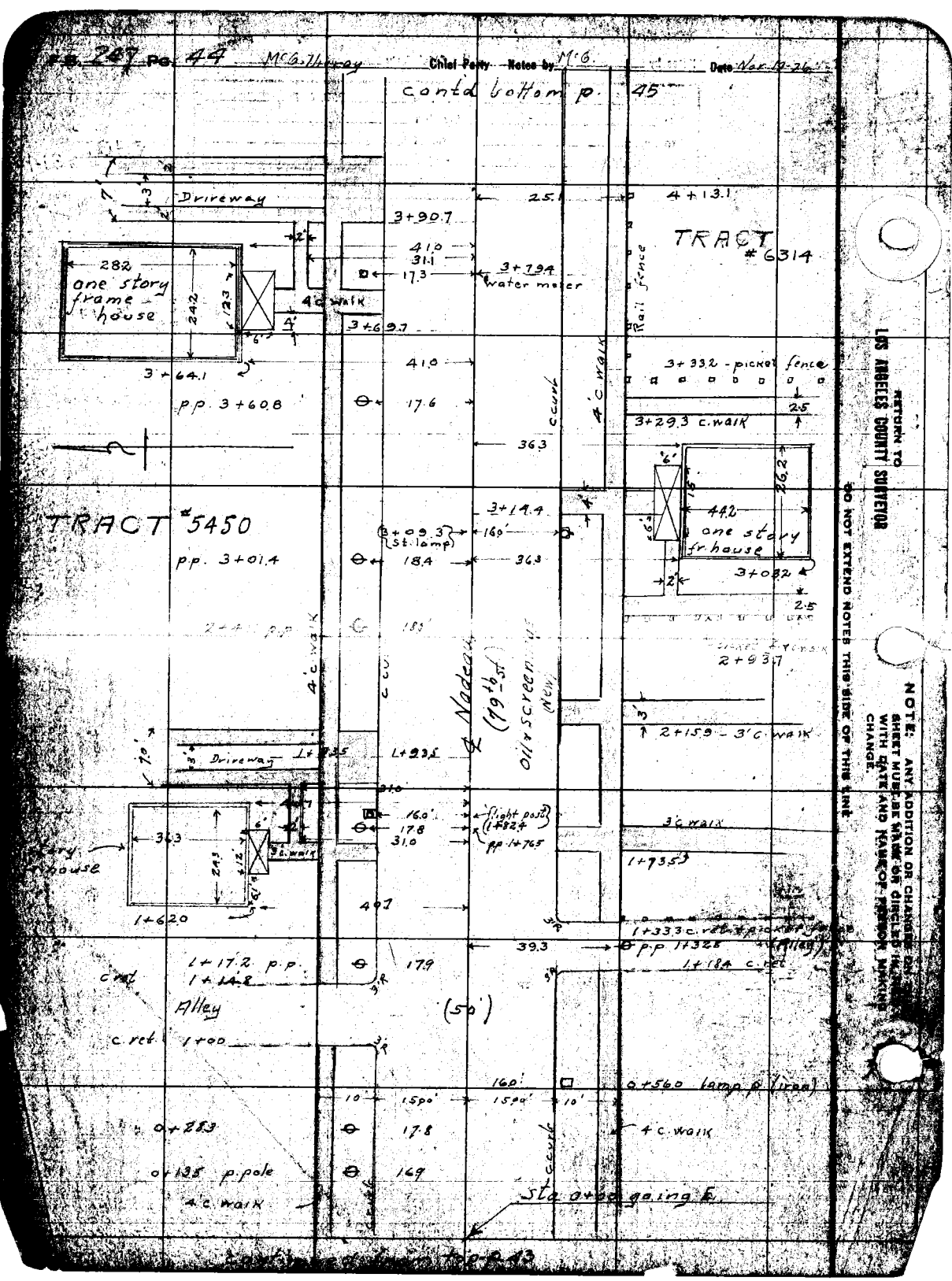

F.B. 247 Pg. 44 McG. Thiray
Chief Party Notes by M.G.
Date Nov. 17-26
contd bottom p. 45
Driveway
25.1
4+13.1
3+90.7
TRACT #6314
41.0
31.1
17.3
3+79.4
water meter
Rail fence
282
one story frame house
24.2
12.3
4' c walk
3+69.7
3+64.1
41.0
3+33.2 - picket fence
p.p. 3+60.8
17.6
c.curb
4' c walk
2.5
3+29.3 c.walk
36.3
26.2
44.2
one story fr. house
3+14.4
TRACT #5450
3+09.3 St. lamp
16.0'
p.p. 3+01.4
18.4
36.3
3+03.2
2.5
2+93.7
4' c walk
c.cu
℄ Nadeau (79th st)
Oil & screen
(New)
2+15.9 - 3' c walk
Driveway
1+93.5
1+93.5
31.0
16.0'
17.8
31.0
light post 1+82.4
p.p. 1+76.5
3' c walk
36.3
24.3
1+73.5
1+62.0
40.7
1+33.3 c. ret. & picket fence
39.3
p.p. 1+32.8
(Alley)
1+17.2 p.p.
1+14.8
17.9
1+18.4 c. ret.
c. ret.
Alley
(50')
c. ret. 1+00
16.0'
0+56.0 lamp p. (iron)
10'
15.00'
15.00'
10'
0+28.3
17.8
4' c. walk
0+13.5 p. pole
16.9
4' c. walk
Sta. 0+00 going E.
RETURN TO
LOS ANGELES COUNTY SURVEYOR
DO NOT EXTEND NOTES THIS SIDE OF THIS LINE
NOTE: ANY ADDITION OR CHANGES ON THIS SHEET MUST BE MADE OR CIRCLED IN WITH DATE AND NAME OF PERSON MAKING CHANGE.

Date Nov 12 Notes by [illegible] Chief Party McGillivray F.B. 247 PG. [illegible]

Plotted by D. M. Finley	D. C. No. [illegible] D. C. O. No.
Date Dec. 1926	Location Nadeau St
Map No. [illegible]	Surveyed by McGillivray
Plotting C'k'd by K. R. McPherson	Date Nov 12 26
Date Jan. 1927	Indexed

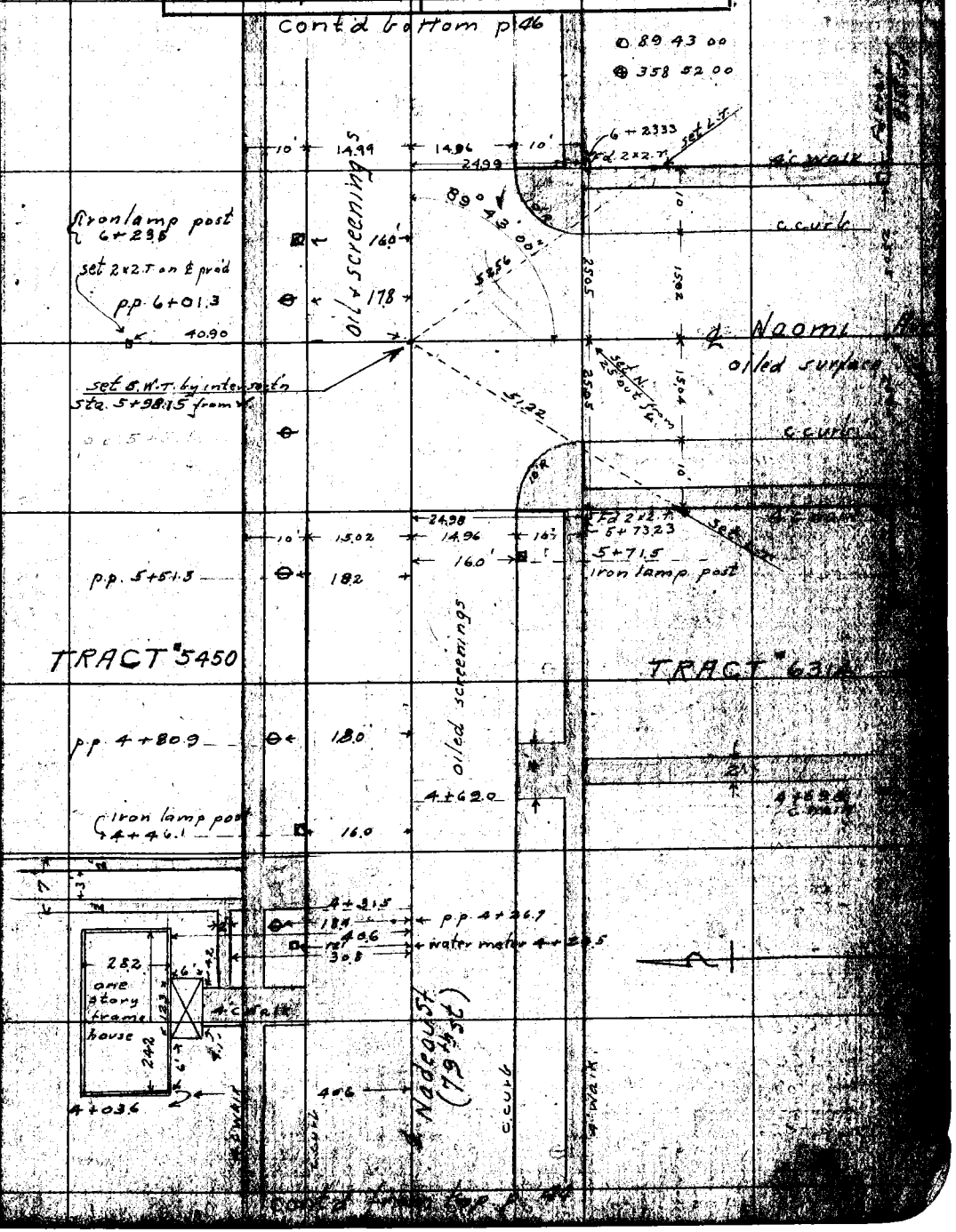

NOTE: ANY ADDITION OR CHANGES ON THIS SHEET MUST BE MADE OR CIRCLED IN RED WITH DATE AND NAME OF PERSON MAKING CHANGE.

DO NOT EXTEND NOTES THIS SIDE OF THIS LINE

SEE LOS ANGELES COUNTY SURVEYOR

Vol. 247 Pg. 46 — Chief Party — Notes by M°C — Date Nov. 12, 26

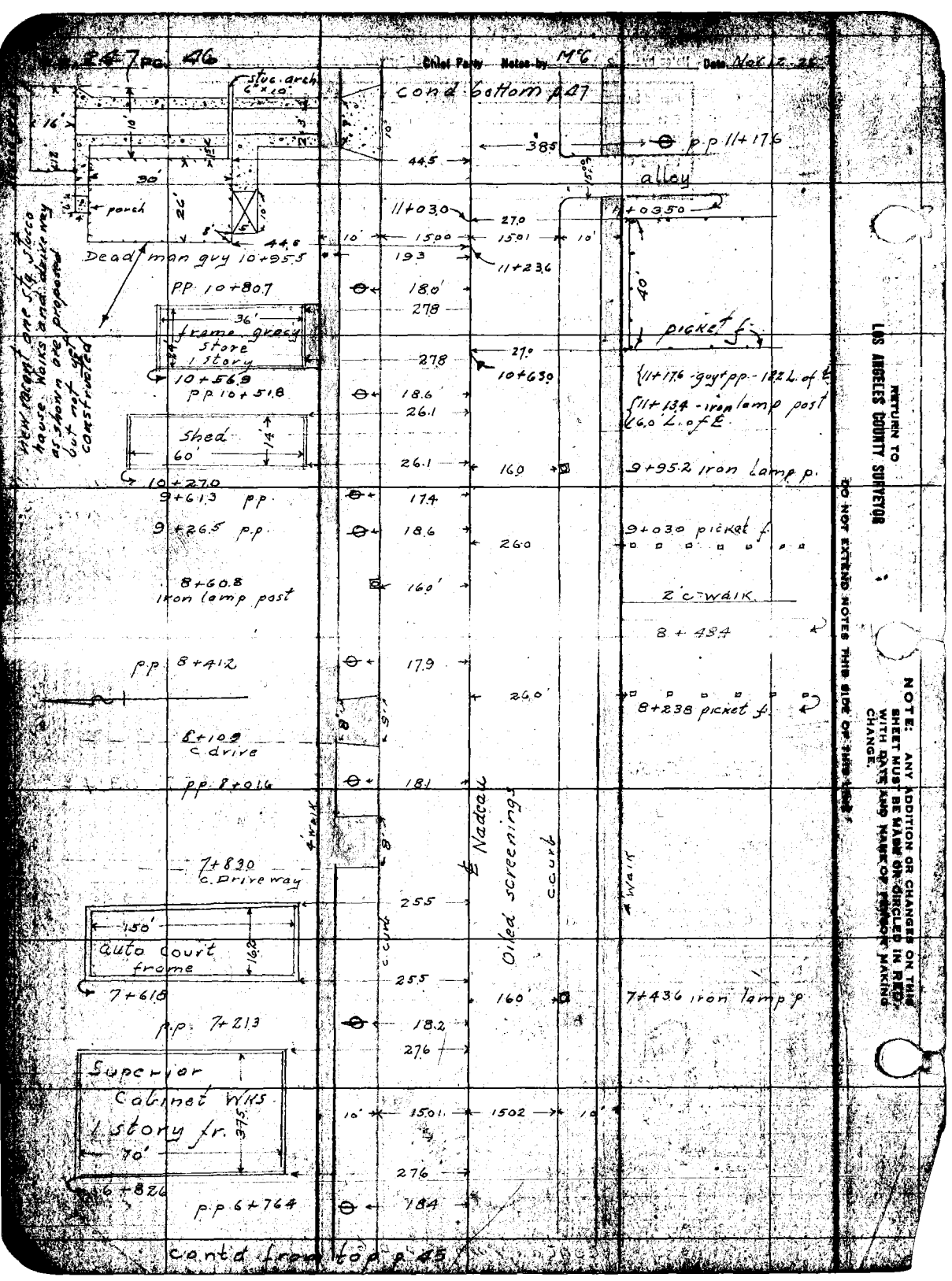

RETURN TO LOS ANGELES COUNTY SURVEYOR

DO NOT EXTEND NOTES THIS SIDE OF THIS LINE

NOTE: ANY ADDITION OR CHANGES ON THIS SHEET MUST BE MADE OR CIRCLED IN RED WITH DATE AND NAME OF PERSON MAKING CHANGE.

Date Nov. 19 26 Notes by M.C. Chief Party M°Gillivray F.B. 247 Pg. 47

Plotted by D.M. Finley
Date Dec. 1926.
Map No. 88989
Plotting C'k'd by K.R.M. Pherson
Date Jan. 1927

W. O. No. 40.68 D. P. O. No.
Location Nadeau St
Surveyed by M°Gillivray
Date Nov. 15 26
Indexed

NOTE: ANY ADDITION OR CHANGES ON THIS SHEET MUST BE MADE OR CIRCLED IN RED, WITH DATE AND NAME OF PERSON MAKING CHANGE.

RETURN TO LOS ANGELES COUNTY SURVEYOR

DO NOT EXTEND NOTES THIS SIDE OF THIS LINE

Cond on bottom p. 48

25.1

lattice f. (lath) ← transit ℄

S 68.3

board f.

← 18.8 → P.P 14+30.2

← 19.0 → P.P. 14+27.8

13+76.0 board f. ← 19.2 → Dead man 14+08.0

25.1

← 32.1 → Fig tree - 3" 13+43.1

13+22.9 ← 40.4 → Apple tree 3" 13+39.6

← 25.0 →

① 90°15'45" ② 361°02'45" ③ 89°42'15" ④ 358°49'00"

CONRAD-TR.

89°42'15"

90°15'45"

12+94.5 chicken wire f. ← 25.0 →

Set N

PP 12+80.2 ← 18.5 → Fd x t w on 2" I.P. 0.15 So ℄ = S.W. cor Conrad Tr. Sta 12+73.38 from West.

Fd 2" I.P. N.W. cor of 24 Conrad Tr. M.B. 17/28 See Th. 5450

Hooper Av. (Dirt)

20.35

17.85

54.90

54.43

29.95

20.74

19.94

Hooper Av. (Dirt)

c curb

Set L.T.

10' R

12'

28.0

26.2

c curb

10' R

Set L.T.

PP

fire plug 4' walk

Fd nothing

10 ← 15.08 → 25.01 14.98 10 16.0

Fd 2" x 3" x 3' 4' walk 12+43.51

PP 12+40.0 ← 17.7 →

Iron lamp post 13+44.1

℄ Nadeau

Oiled screenings ends N. line of Hooper Av.

c. drive & walks

11+91.0

40.6

178' water meter 11+84.0

18.8 → PP 11+76.3

24.3

28.7

3' c. walk

40.6

11+64.3

one story frame h.

Continued from page 46

F.B. 247 Pg. 48 McGillivray Chief Party Notes by MC Date Nov 15-26

cond on bottom rt hand p. 49

chicken wire f 160 27.0'

19.0 p.p. 18+27.6

27.0 18+26.5

19.0 p.p 18+25.6

6' 38.7

22' 30'

38.7

17+32.2 2 story frame house

p.p. 16+77.9 19.0

p.p. 16+76.0 19.0

16+06.4 wire f transit ℄

25.1

16+25.0 - 4" dead quince 26.0

34.5

18.3 (1 story) 10

34.5

16+02.5 frame tiny dwelling

15+80.4 4" fig 33.0

wire f

31.1

25.1 end of picket f 15+76.7

31.1

chicken f 27.0 4" quince 15+72.6

board f 14.0 26.0 15+61.5 shrub

31.1 p.p. 15+56.5

188 p.p. 15+54.8

188 26.0 15+47.0 shrub

chicken house 15+42.7 12' 8'

31.1

~~shrub 15+47.0~~ ~~26.0~~

castor bean 15+40.0 26.0

15+33.9 3" apricot 33.0

15+26.0 3" shrub 26.0

25.1 15+25.3 picket f

27.6

shed

27.6

14+78.0

Contd from top p. 47

RETURN TO LOS ANGELES COUNTY SURVEYOR

DO NOT EXTEND NOTES THIS SIDE OF THIS LINE

NOTE: ANY ADDITION OR CHANGES ON THIS SHEET MUST BE MADE OR CIRCLED IN RED, WITH DATE AND NAME OF PERSON MAKING CHANGE.

Date Nov. 15. 26. Notes by MC Chief Party M96 Murray F.B. 247 Pg. 49

Platted by D.M. Finley	W. O. No. 4068 R. S. O. No.
Date Dec. 1926	Location Nadeau St
Map No. 8909	Surveyed by
Plotting Ch'd by K.R.McPherson	Date
Date Jan. 1927	Indexed

NOTE: ANY ADDITION OR CHANGES ON THIS SHEET MUST BE MADE OR CIRCLED IN RED, WITH DATE AND NAME OF PERSON MAKING CHANGE.

DO NOT EXTEND NOTES THIS SIDE OF THIS LINE

RETURN TO LOS ANGELES COUNTY SURVEYOR

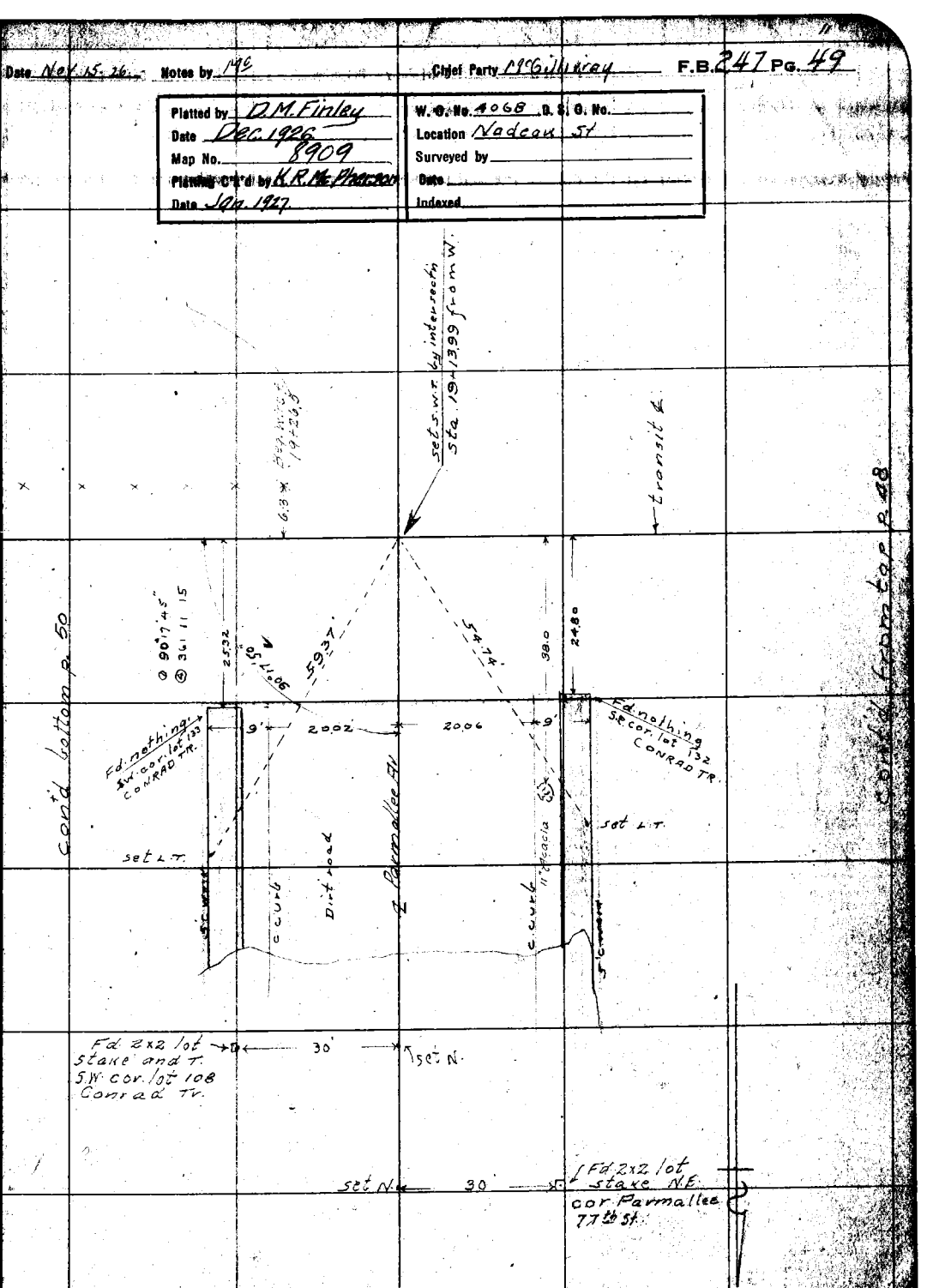

cont'd bottom p. 51

F.B. 247 Pg. 50 McG. Dirrey Chief Party Notes by Mc Date Nov 15-26

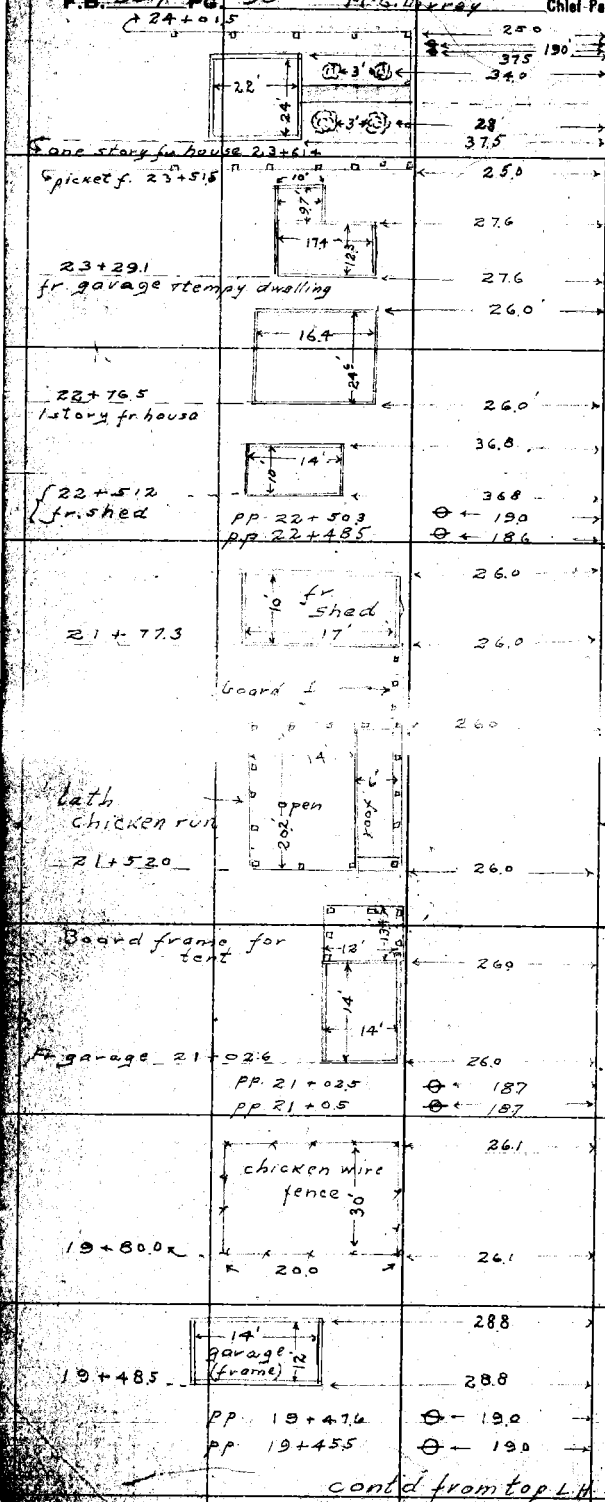

cont'd from top L.H. side p. 49

RETURN TO
LOS ANGELES COUNTY SURVEYOR

NOTE: ANY ADDITION OR CHANGES ON THIS SHEET MUST BE MADE OR CIRCLED IN RED WITH DATE AND NAME OF PERSON MAKING CHANGE.

DO NOT EXTEND NOTES THIS SIDE OF THIS LINE

Date _____ Notes by McG. Chief Party McGillivray F.B. 247 Pg. 51

Plotted by D.M. Finley	W. O. No. 4068 O. S. O. No.
Date Dec. 1926	Location Nadeau St.
Map No. 8909	Surveyed by
Plotting C'k'd by K.R. McPherson	Date Nov. 15-26
Date Jan 1927	Indexed

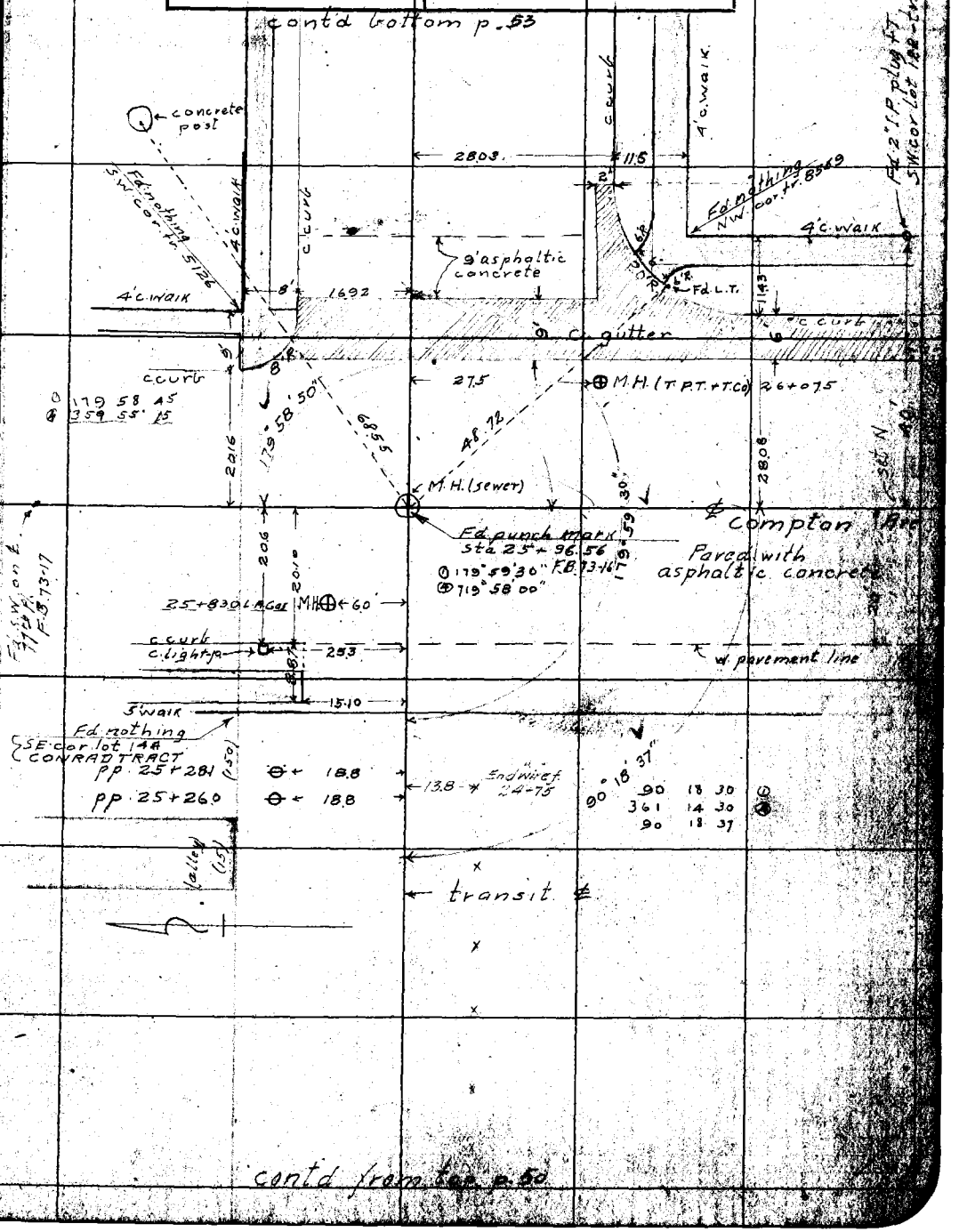

NOTE: ANY ADDITION OR CHANGES ON THIS SHEET MUST BE MADE OR CIRCLED IN RED, WITH DATE AND NAME OF PERSON MAKING CHANGE.

DO NOT EXTEND NOTES THIS SIDE OF THIS LINE

RETURN TO LOS ANGELES COUNTY SURVEYOR

F.B. 207 Pg. 52 Chief Party Notes by Date

RETURN TO
LOS ANGELES COUNTY SURVEYOR

NOTE: ANY ADDITION OR CHANGES ON THIS SHEET MUST BE MADE OR CIRCLED IN RED. WITH DATE AND NAME OF PERSON MAKING CHANGE.

DO NOT EXTEND NOTES THIS SIDE OF THIS LINE

cont'd bottom p. 54

Date _____ Notes by Mc Chief Party McGillivray F.B. 247 Pg. 53

Platted by D.M. Finley	W. O. No. 4068 D. S. O. No.
Date Dec. 1926	Location Nadeau St
Map No. 8909	Surveyed by
Platting C'k'd by K.R. McPherson	Date Nov 16-26
Date Jan. 1927	Indexed

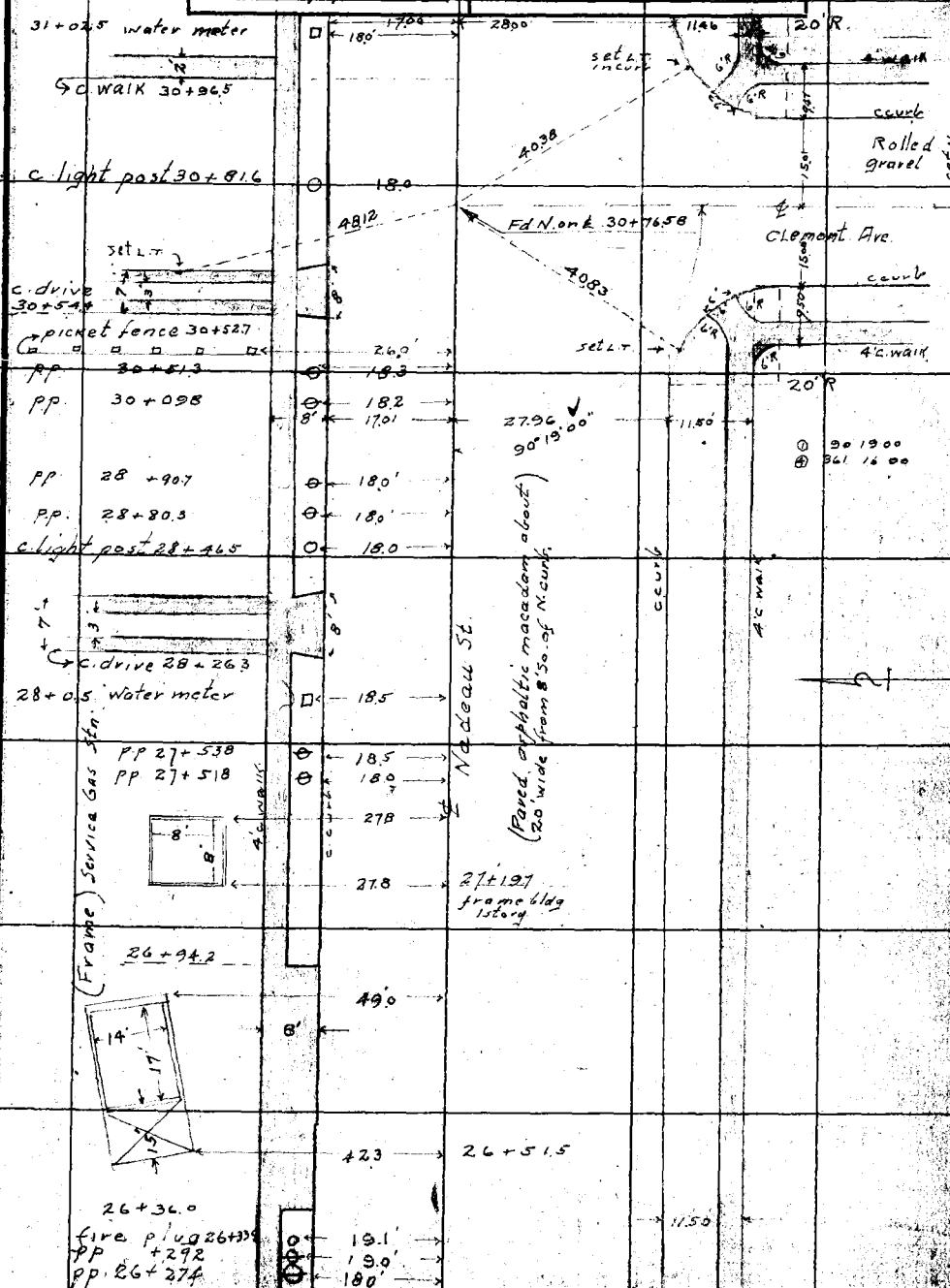

cont'd from top p. 51

NOTE: ANY ADDITION OR CHANGES ON THIS SHEET MUST BE MADE OR CIRCLED IN RED, WITH DATE AND NAME OF PERSON MAKING CHANGE.

DO NOT EXTEND NOTES THIS SIDE OF THIS LINE

RETURN TO LOS ANGELES COUNTY SURVEYOR

cont'd on bottom p. 55

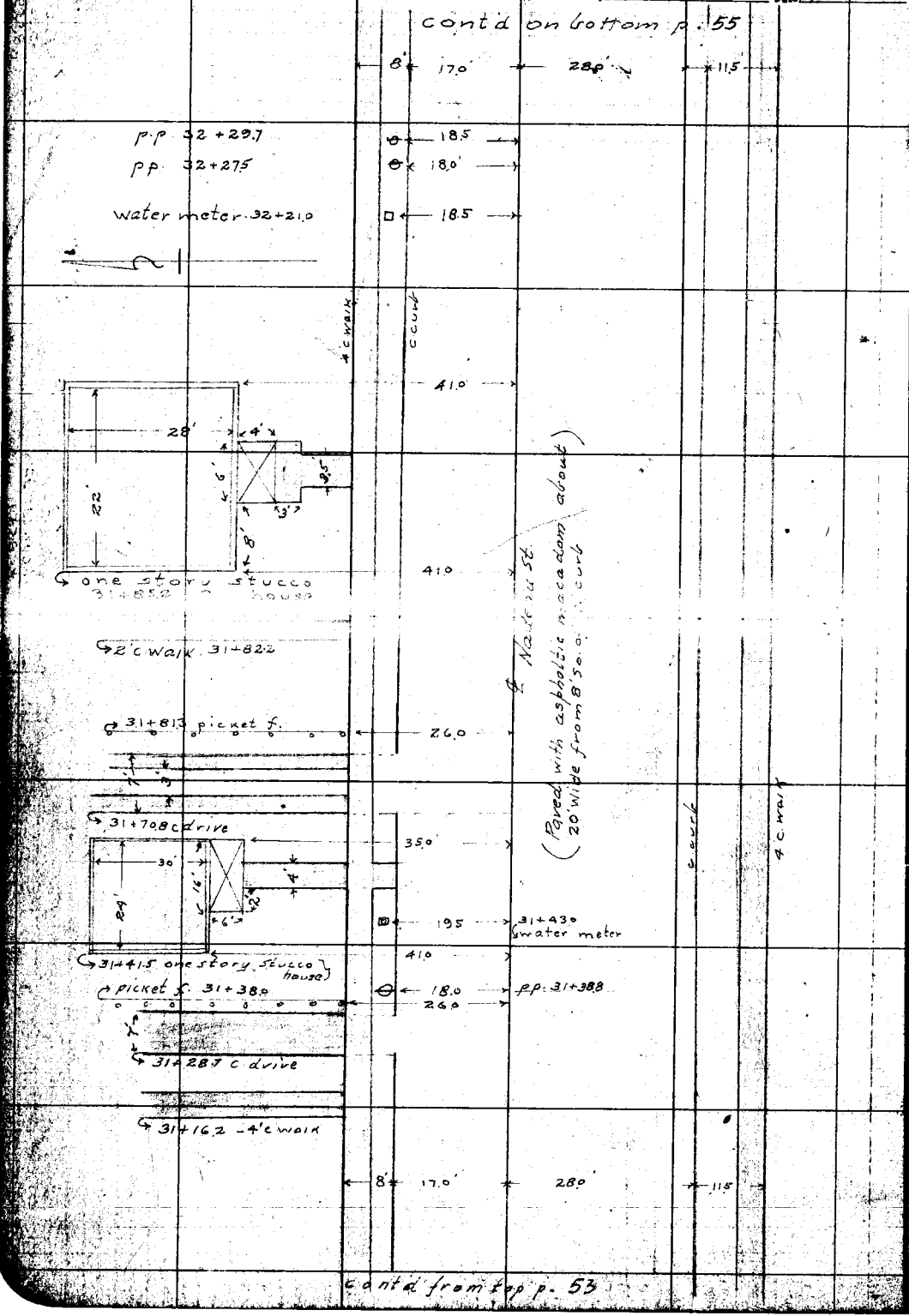

cont'd from top p. 53

RETURN TO
LOS ANGELES COUNTY SURVEYOR
DO NOT EXTEND NOTES THIS SIDE OF THIS LINE
NOTE: ANY ADDITION OR CHANGES ON THIS SHEET MUST BE MADE OR CIRCLED IN RED, WITH DATE AND NAME OF PERSON MAKING CHANGE.

Date Nov 16-26 Notes by MG Chief Party McGillivray F.B. 247 Pg. 55

Plotted by D.M. Finley	W. O. No. 4068 D. S. O. No.
Date Dec 1926.	Location Nadeau St.
Map No. 8909	Surveyed by
Plotting C'k'd by K.R. McPherson	Date Nov 16-26
Date Jan 1927	Indexed

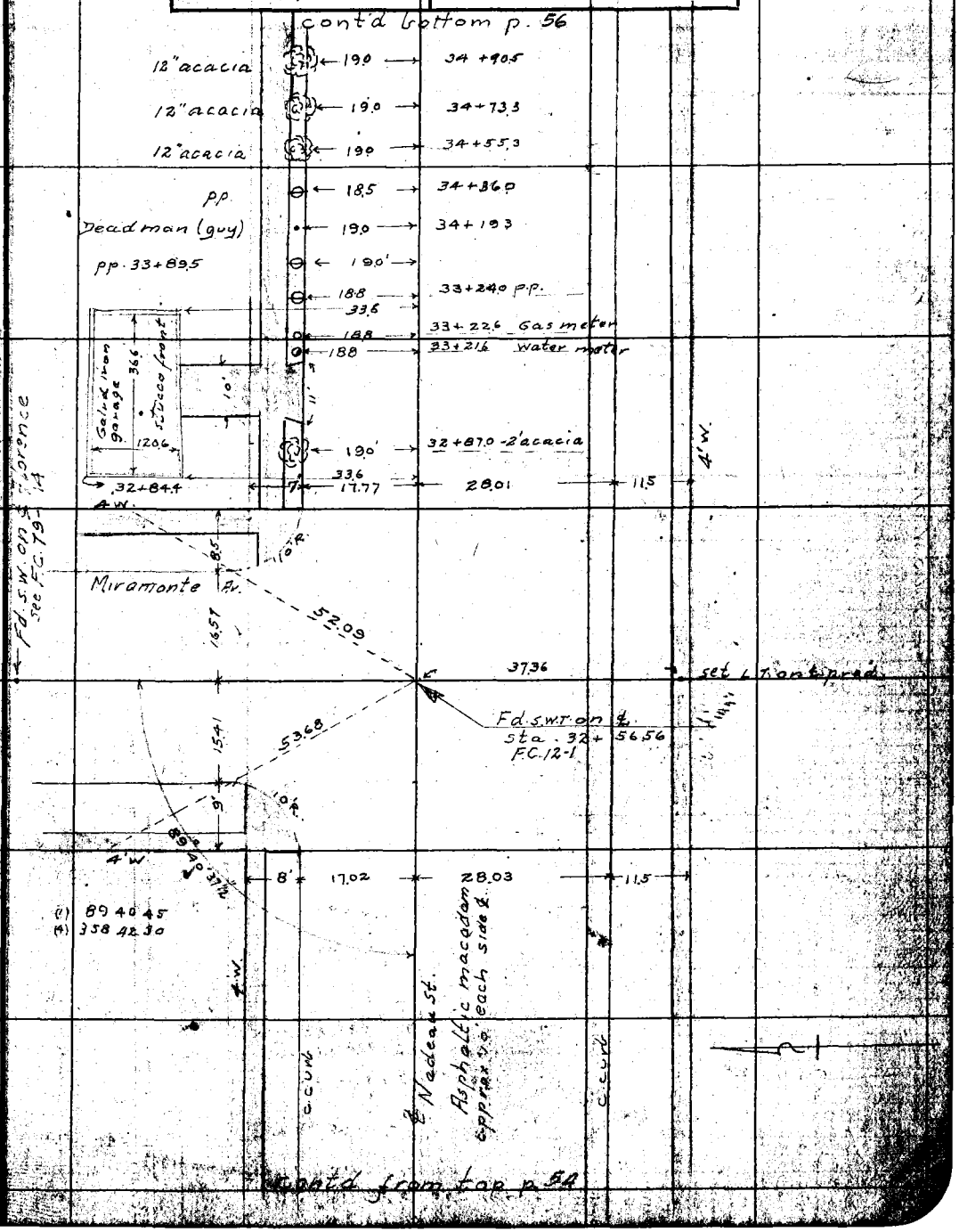

cont'd from top p. 54

NOTE: ANY ADDITION OR CHANGES ON THIS SHEET MUST BE MADE OR CIRCLED IN RED, WITH DATE AND NAME OF PERSON MAKING CHANGE.

DO NOT EXTEND NOTES THIS SIDE OF THIS LINE

SURVEYOR

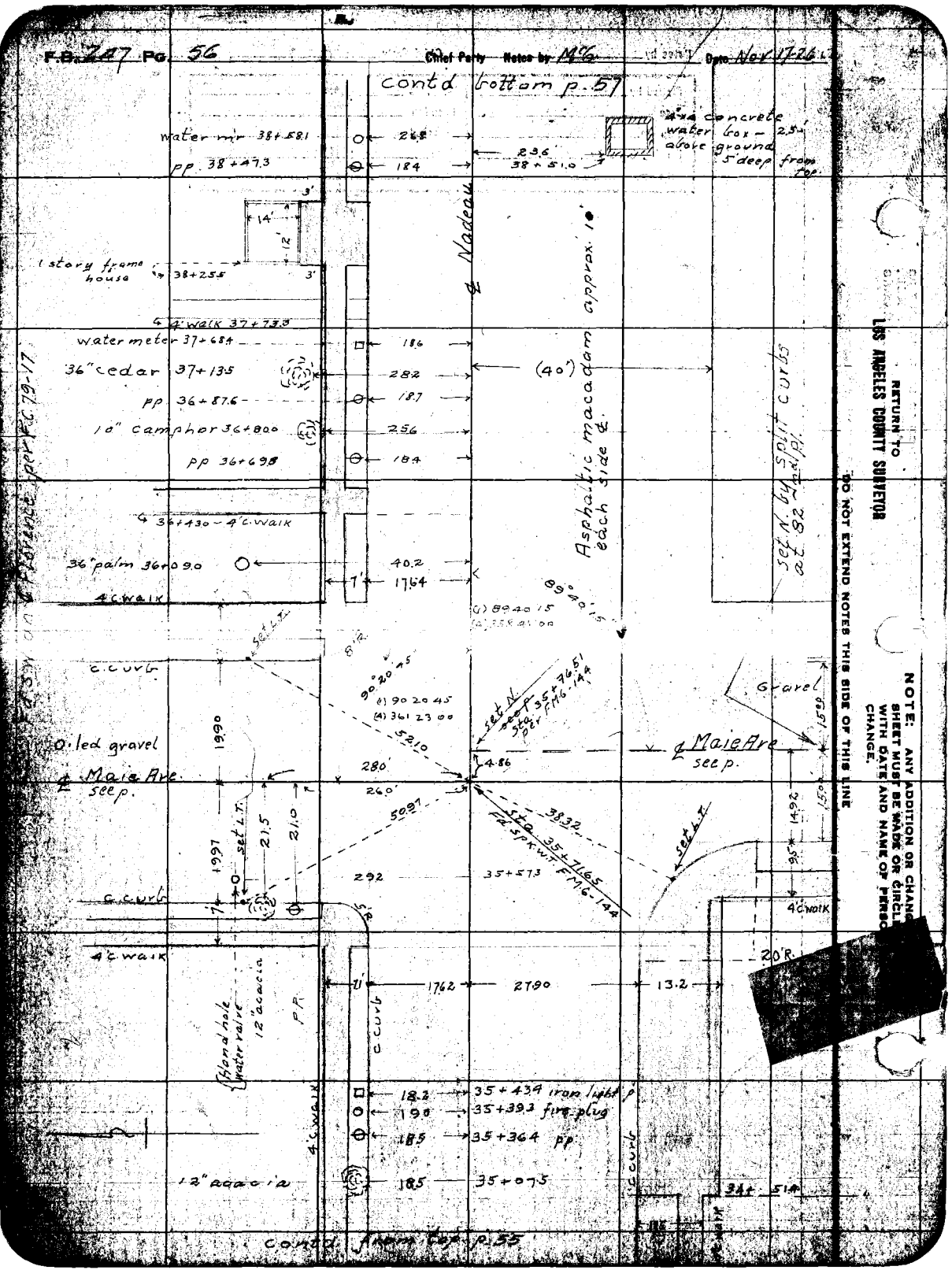
F.B. 247 Pg. 56
Chief Party Notes by McG
Date Nov 17-26
contd bottom p. 57
water mr 38+58.1
pp 38+47.3
26.8
18.4
23.6
38+51.0
4'x4' concrete water box - 2.5' above ground 5' deep from top
3'
14'
12'
1 story frame house
38+25.5
3'
℄ Nadeau
Asphaltic macadam approx. 10' each side ℄
4' walk 37+73.3
water meter 37+68.4
18.6
36" cedar 37+13.5
28.2
(40')
pp 36+87.6
18.7
10" camphor 36+80.0
25.6
pp 36+69.8
18.4
set N. by split curbs at 82 and pl.
36+43.0 - 4' c. walk
36" palm 36+09.0
40.2
7'
17.64
4' c. walk
89°40'15"
(1) 89 40 15
(4) 358 41 00
set L.T.
8' R.
c. curb
90°20'45"
(1) 90 20 45
(4) 361 23 00
52.10
set N. sta 35+76.51 per FMG-144
Gravel
15.0
Oiled gravel
19.90
℄ Maie Ave. see p.
28.0'
26.0'
4.86
℄ Maie Ave. see p.
50.97
38.32
sta 35+71.65 Fd. SPK W.T. FMG-144
set L.T.
14.92
15.0
9.5
1.997
set L.T.
21.5
21.0
29.2
35+57.3
c. curb
7'
5' R.
4' c. walk
4' c. walk
20' R.
11'
17.62
27.90
13.2
Hand hole water valve
12" acacia
P.P.
c. curb
18.2
35+43.4 iron light p
19.0
35+39.3 fire plug
18.5
35+36.4 pp
4' c. walk
12" acacia
18.5
35+07.5
c. curb
34+51.4
contd from top p. 55
Fd. SW. on ℄ Florence per FC 79-17
RETURN TO
LOS ANGELES COUNTY SURVEYOR
DO NOT EXTEND NOTES THIS SIDE OF THIS LINE
NOTE: ANY ADDITION OR CHANG
SHEET MUST BE MADE OR CIRCL
WITH DATE AND NAME OF PERSO
CHANGE.

Date [illegible] Notes by M.Y. Chief Party McGillivray F.B. 247 Pg. 57

Plotted by D. M. Finley	W. O. No. 4068 B. S. O. No.
Date Dec. 1926	Location Nadeau St
Map No. 8909	Surveyed by
Plotting Ch'd by K. R. McPherson	Date
Date Jan. 1927	Indexed



NOTE: ANY ADDITION OR CHANGES ON THIS SHEET MUST BE MADE OR CIRCLED IN RED WITH DATE AND NAME OF PERSON MAKING CHANGE.

DO NOT EXTEND NOTES [illegible] SIDE OF THIS LINE

RETURN TO LOS ANGELES COUNTY SURVEYOR

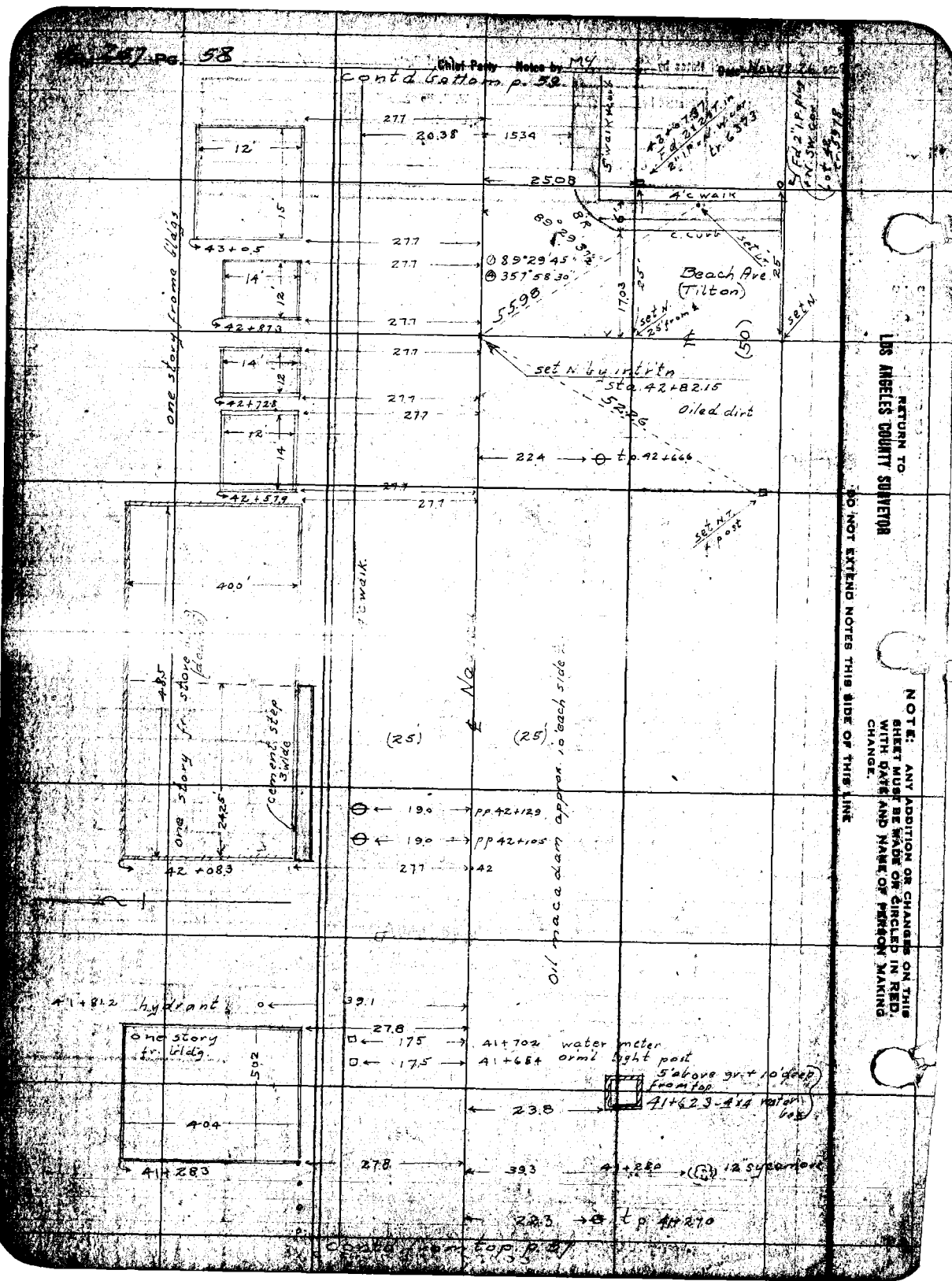

RETURN TO
LOS ANGELES COUNTY SURVEYOR

DO NOT EXTEND NOTES THIS SIDE OF THIS LINE

NOTE: ANY ADDITION OR CHANGES ON THIS SHEET MUST BE MADE OR CIRCLED IN RED, WITH DATE AND NAME OF PERSON MAKING CHANGE.

Date _____ Notes by M^cG Chief Party _____ F.B. 247 PG. 59

Plotted by D.M. Finley	W. O. No. 4068 D. S. O. No.
Date Dec. 1926	Location Nadeau
Map No. 8909	Surveyed by McGillivray
Plotting C'k'd. by K.R. McPherson	Date Nov. 18-26
Date Jan. 1927	Indexed

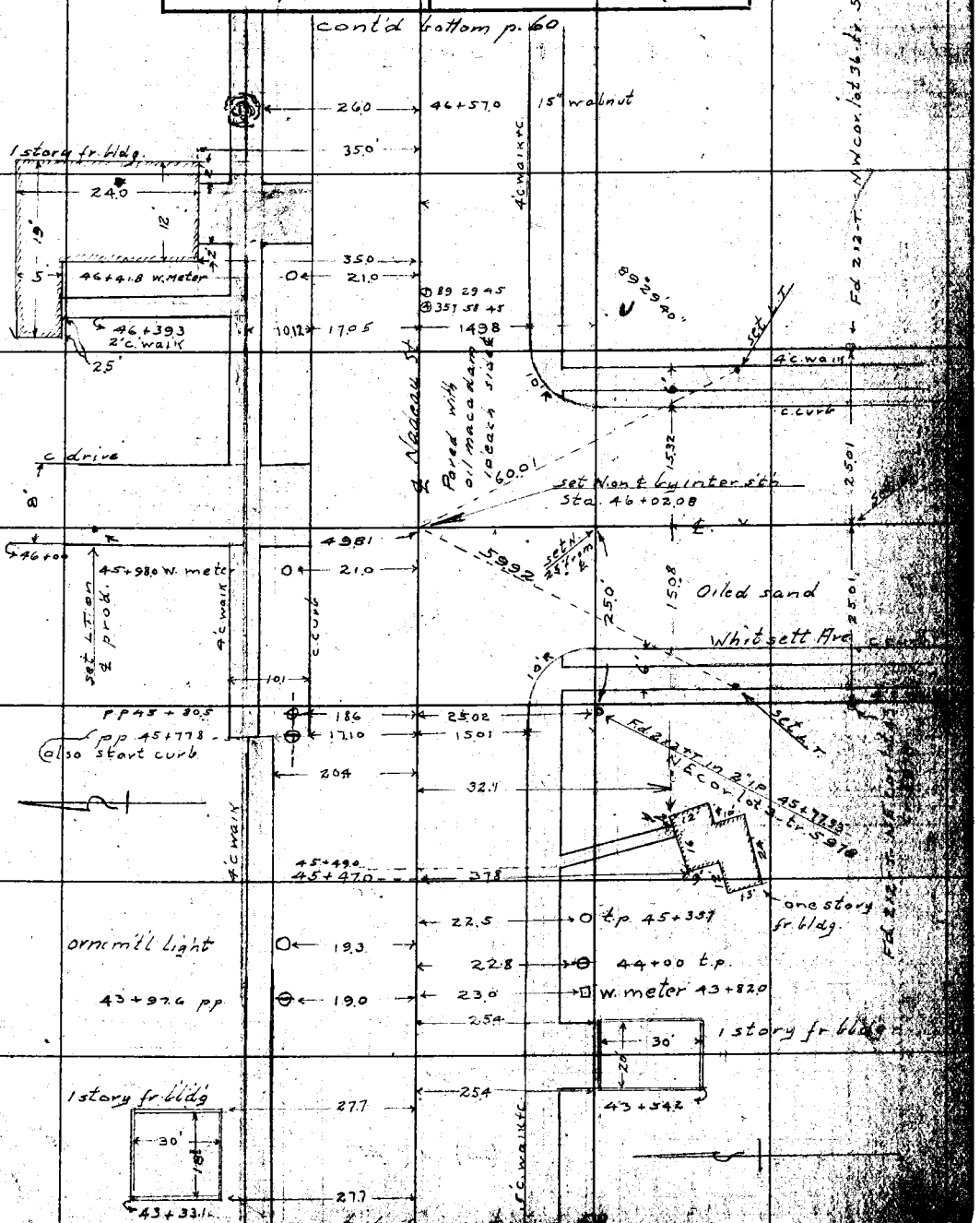

NOTE: ANY ADDITION OR CHANGES ON THIS SHEET MUST BE MADE OR CIRCLED IN RED, WITH DATE AND NAME OF PERSON MAKING CHANGE.

DO NOT EXTEND NOTES THIS SIDE OF THIS LINE

RETURN TO LOS ANGELES COUNTY SURVEYOR

F.B. 247 PG. 60 Chief Party Notes by MC Date Nov 19-26

cont'd bottom p. 61.

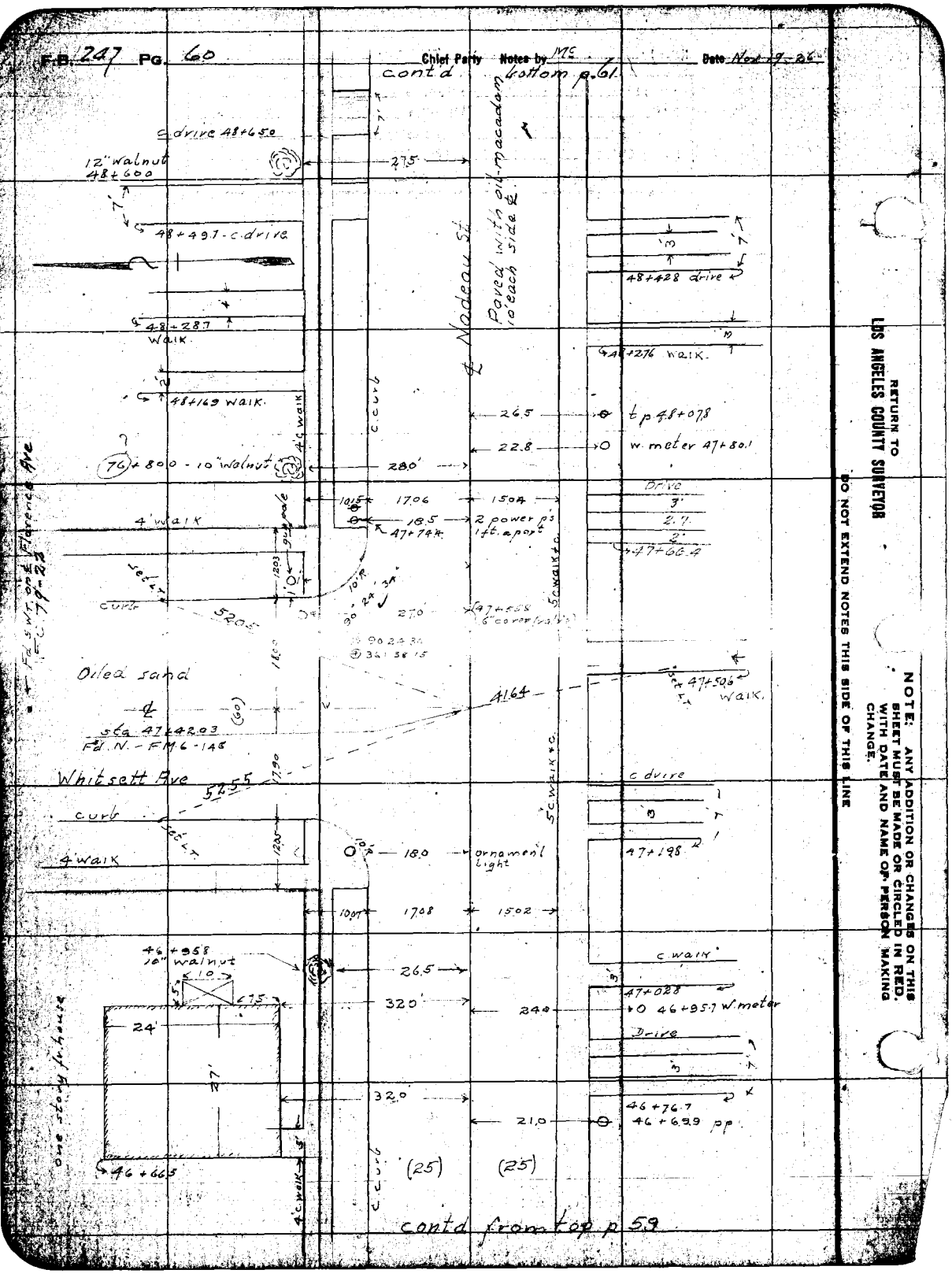

RETURN TO
LOS ANGELES COUNTY SURVEYOR

DO NOT EXTEND NOTES THIS SIDE OF THIS LINE

NOTE: ANY ADDITION OR CHANGES ON THIS SHEET MUST BE MADE OR CIRCLED IN RED, WITH DATE AND NAME OF PERSON MAKING CHANGE.

Date Nov 19-26 Notes by M[illegible] Chief Party F.B. 247 Pg. 64

Platted by D.M. Finley	W. O. No. 4068 D. S. O. No.
Date Dec. 1926	Location Nadeau St.
Map No. 8909	Surveyed by McGillivray
Platting C'k'd by K.R. McPherson	Date
Date Jan. 1927	Indexed

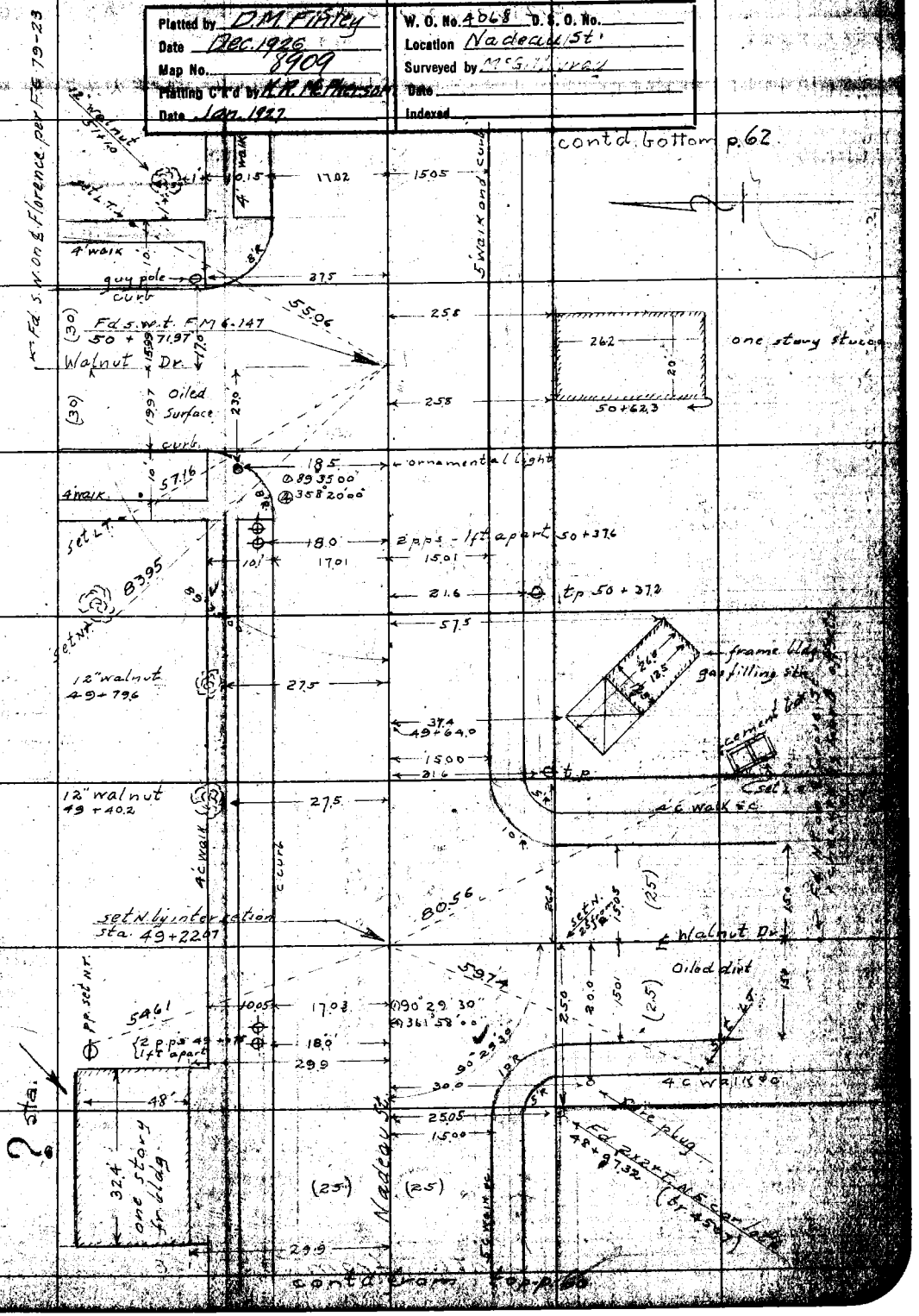

NOTE: ANY ADDITION OR CHANGES ON THIS SHEET MUST BE MADE OR CIRCLED IN RED, WITH DATE AND NAME OF PERSON MAKING CHANGE.

DO NOT EXTEND NOTES THIS SIDE OF THIS LINE

RETURN TO LOS ANGELES COUNTY SURVEYOR

F.B. 287 Pg. 62 M46 Chief Party Notes by Date Nov. 22-25

contd on bottom p. 63

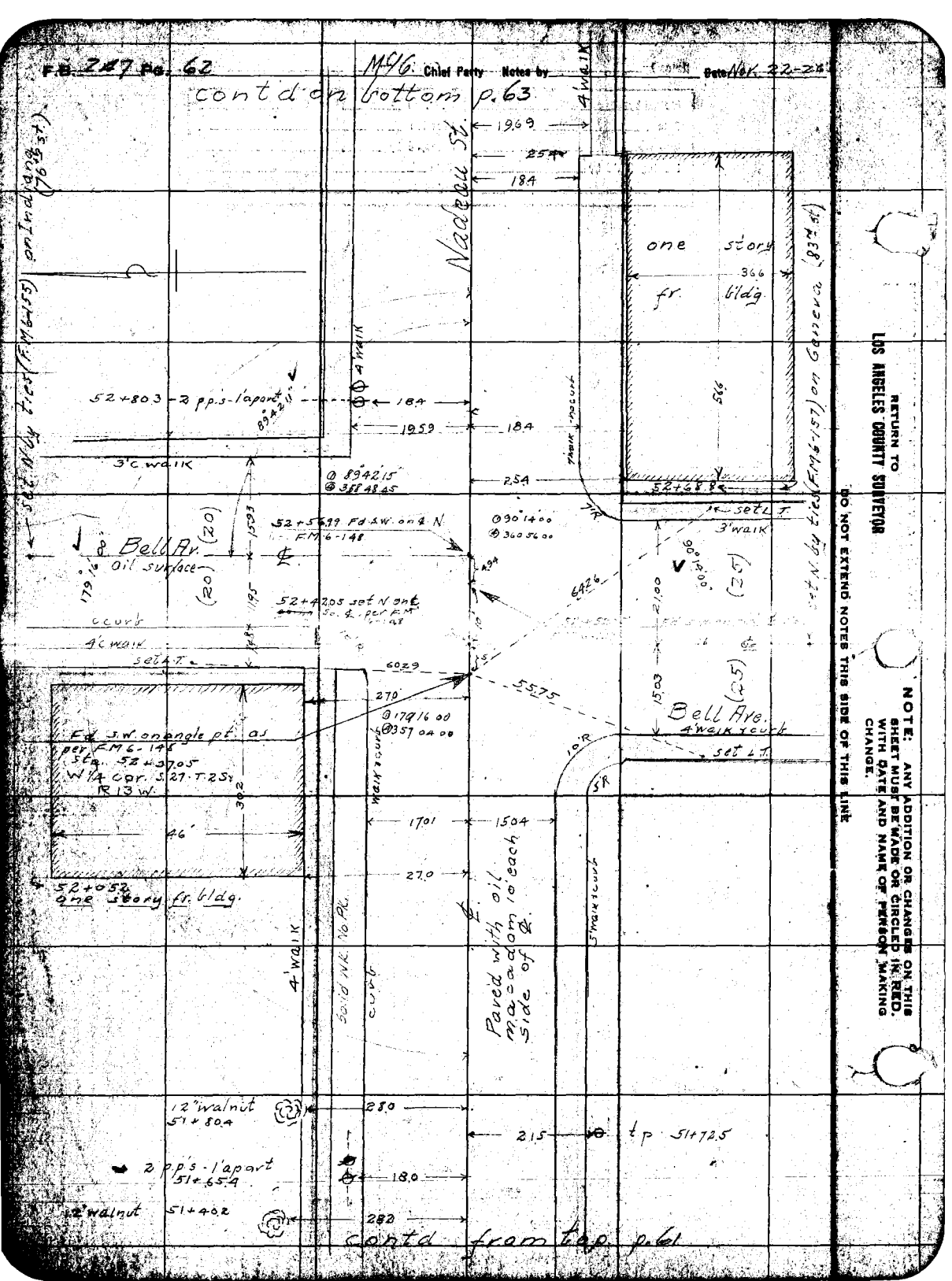

RETURN TO
LOS ANGELES COUNTY SURVEYOR

DO NOT EXTEND NOTES THIS SIDE OF THIS LINE

NOTE: ANY ADDITION OR CHANGES ON THIS SHEET MUST BE MADE OR CIRCLED IN RED. WITH DATE AND NAME OF PERSON MAKING CHANGE.

Date Nov 22-26 Notes by McG Chief Party McG. Murray F.B. 247 Pg. 63

Platted by D.M. Finley	W. O. No. 4068 D. S. O. No.
Date Dec. 1926	Location Nadeau St.
Map No. 8909	Surveyed by
Planting C'k'd by K.R.McPherson	Date
Date Jan. 1927	Indexed

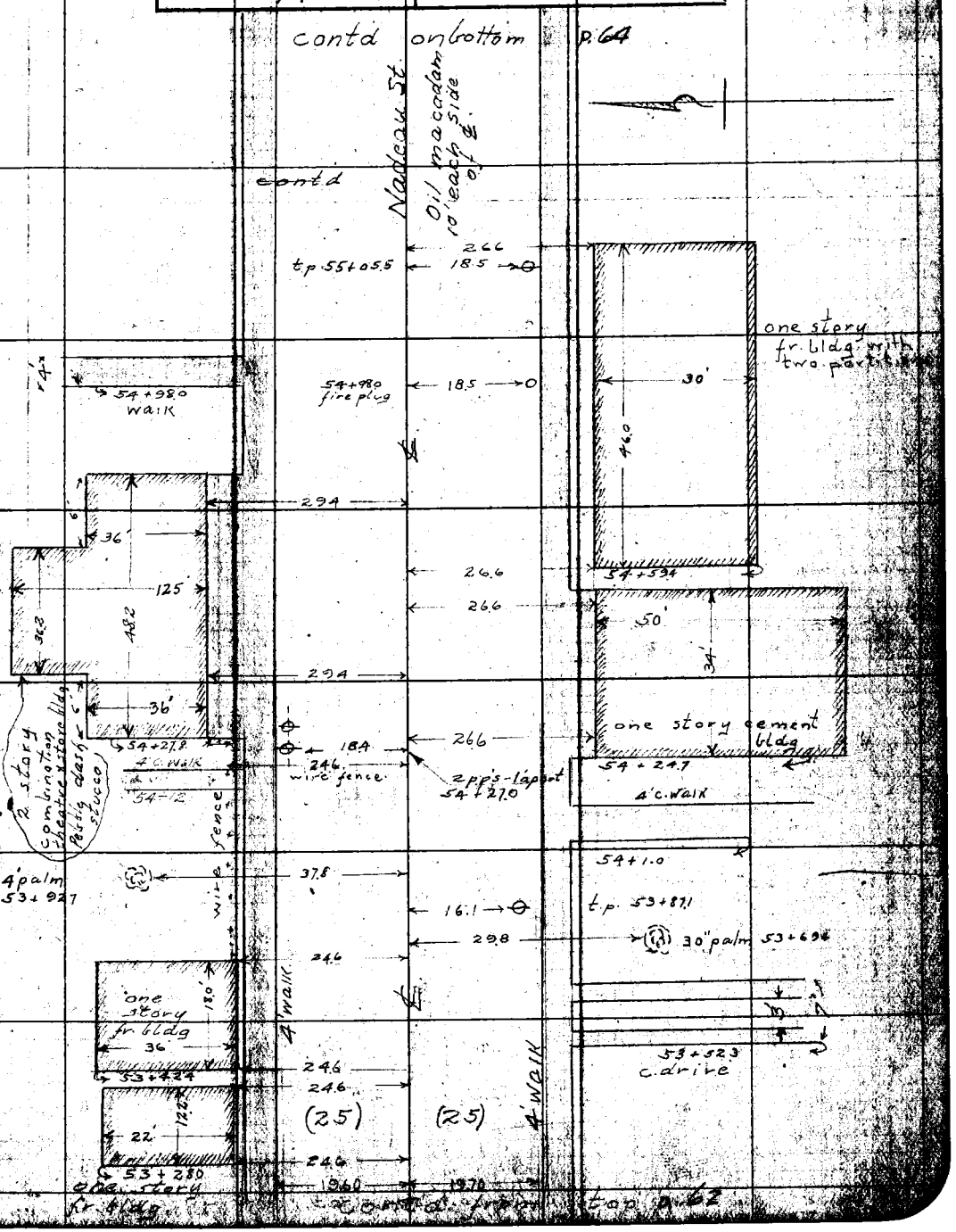

NOTE: ANY ADDITION OR CHANGES ON THIS SHEET MUST BE MADE OR CIRCLED IN RED, WITH DATE AND NAME OF PERSON MAKING CHANGE.

DO NOT EXTEND NOTES THIS SIDE OF THIS LINE

RETURN TO LOS ANGELES COUNTY SURVEYOR

F.B. 247 Pg. 64 Chief Party Notes by Date Nov 23-26

contd on bottom p.65

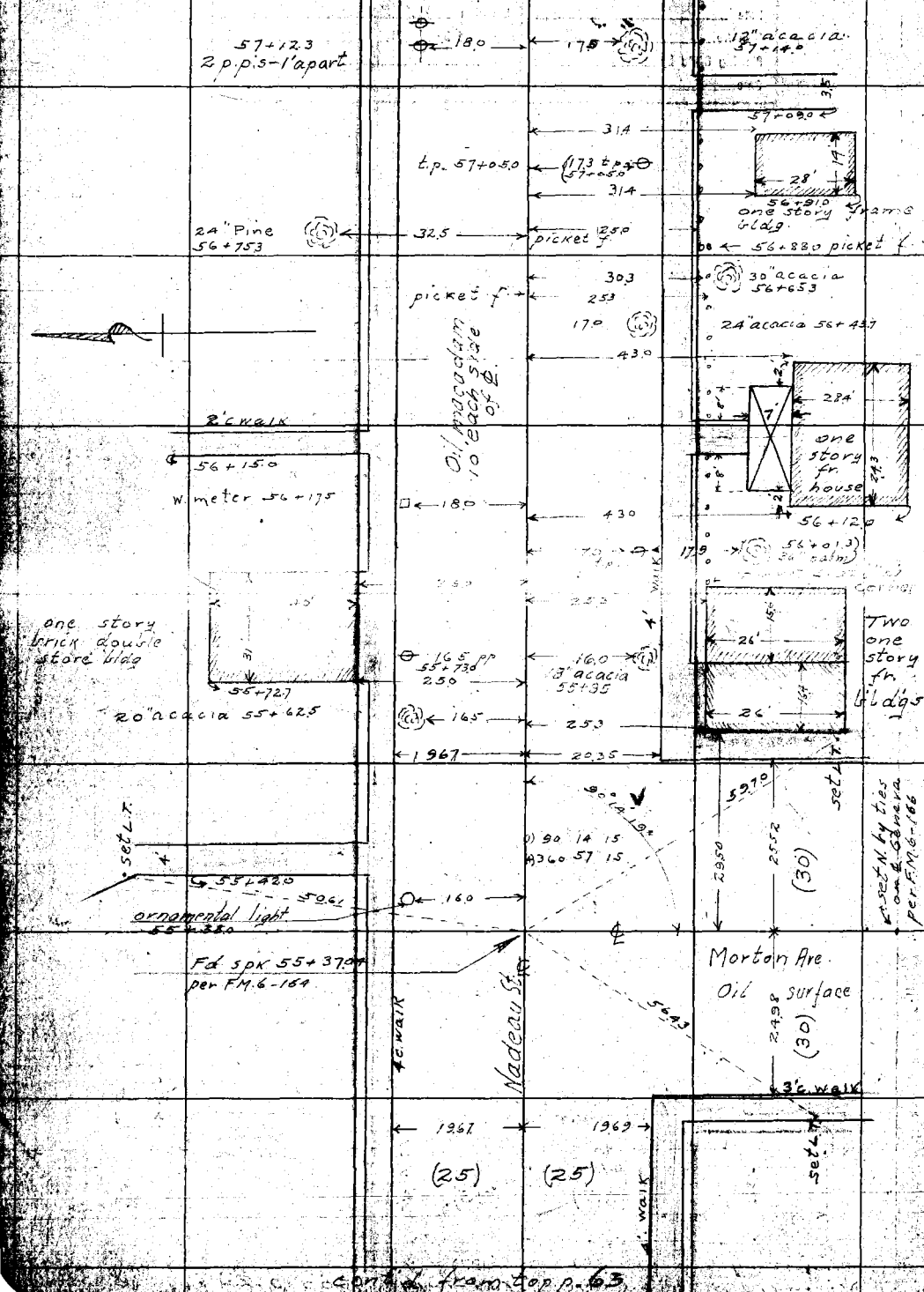

contd from top p.63

RETURN TO
LOS ANGELES COUNTY SURVEYOR

DO NOT EXTEND NOTES THIS SIDE OF THIS LINE

NOTE: ANY ADDITION OR CHANGES ON THIS SHEET MUST BE MADE OR CIRCLED IN RED. WITH DATE AND NAME OF PERSON MAKING CHANGE.

Date Nov 23-26 Notes by McG. Chief Party McGillivray F.B. 247 Pg. 65

Platted by D.M. Finley	W. O. No. 4068 D. S. O. No.
Date Dec. 1926	Location Nadeau St
Map No. 8909	Surveyed by
Platting C'k'd by K.R. McPherson	Date
Date Jan. 1927	Indexed

contd on bottom p.66

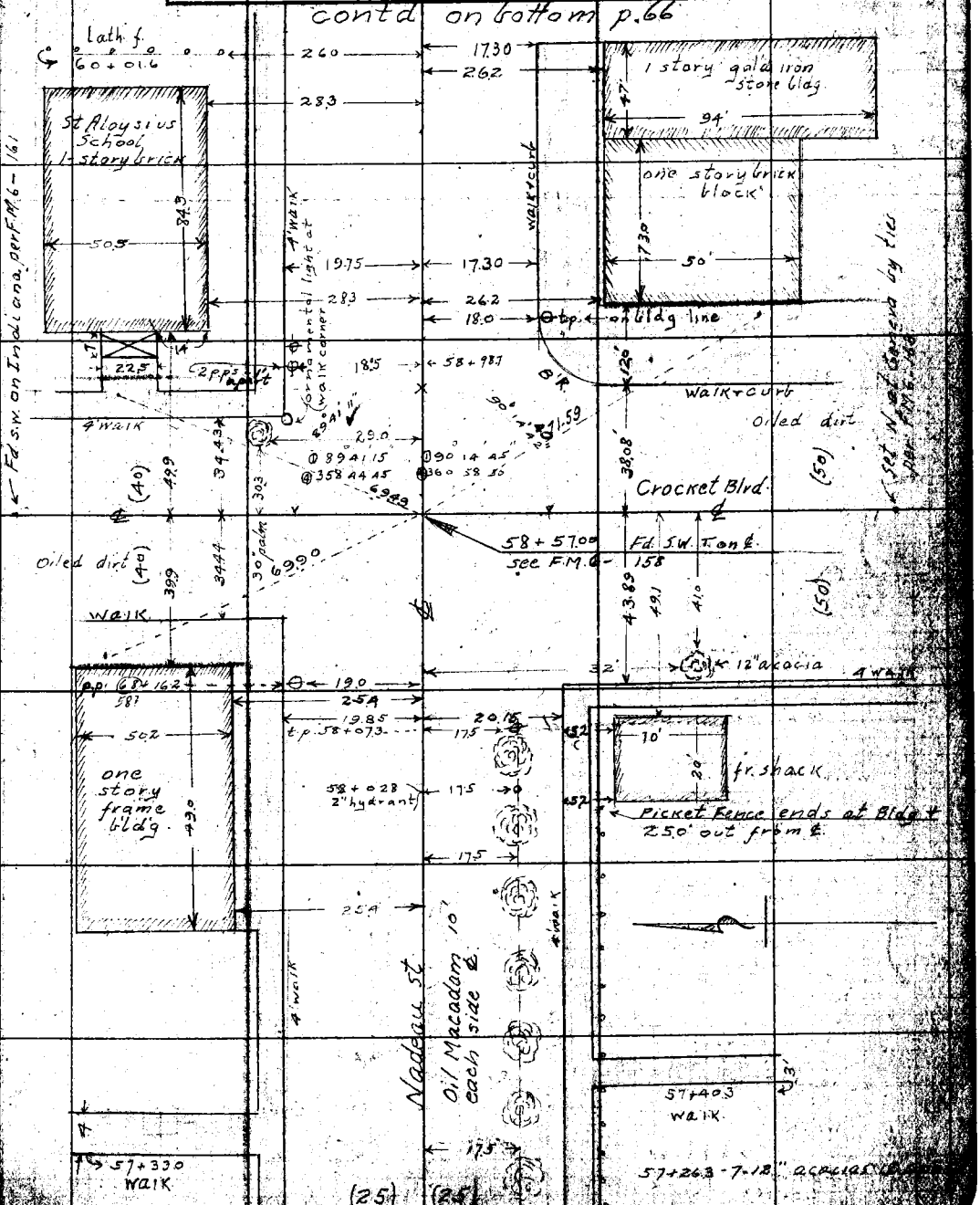

contd from top p.64

NOTE: ANY ADDITION OR CHANGES ON THIS SHEET MUST BE MADE OR CIRCLED IN RED, WITH DATE AND NAME OF PERSON MAKING CHANGE.

DO NOT EXTEND NOTES THIS SIDE OF THIS LINE

RETURN TO LOS ANGELES COUNTY SURVEYOR

F.B. 247 Pg. 66 Chief Party Notes by M°G Date Nov 23-26

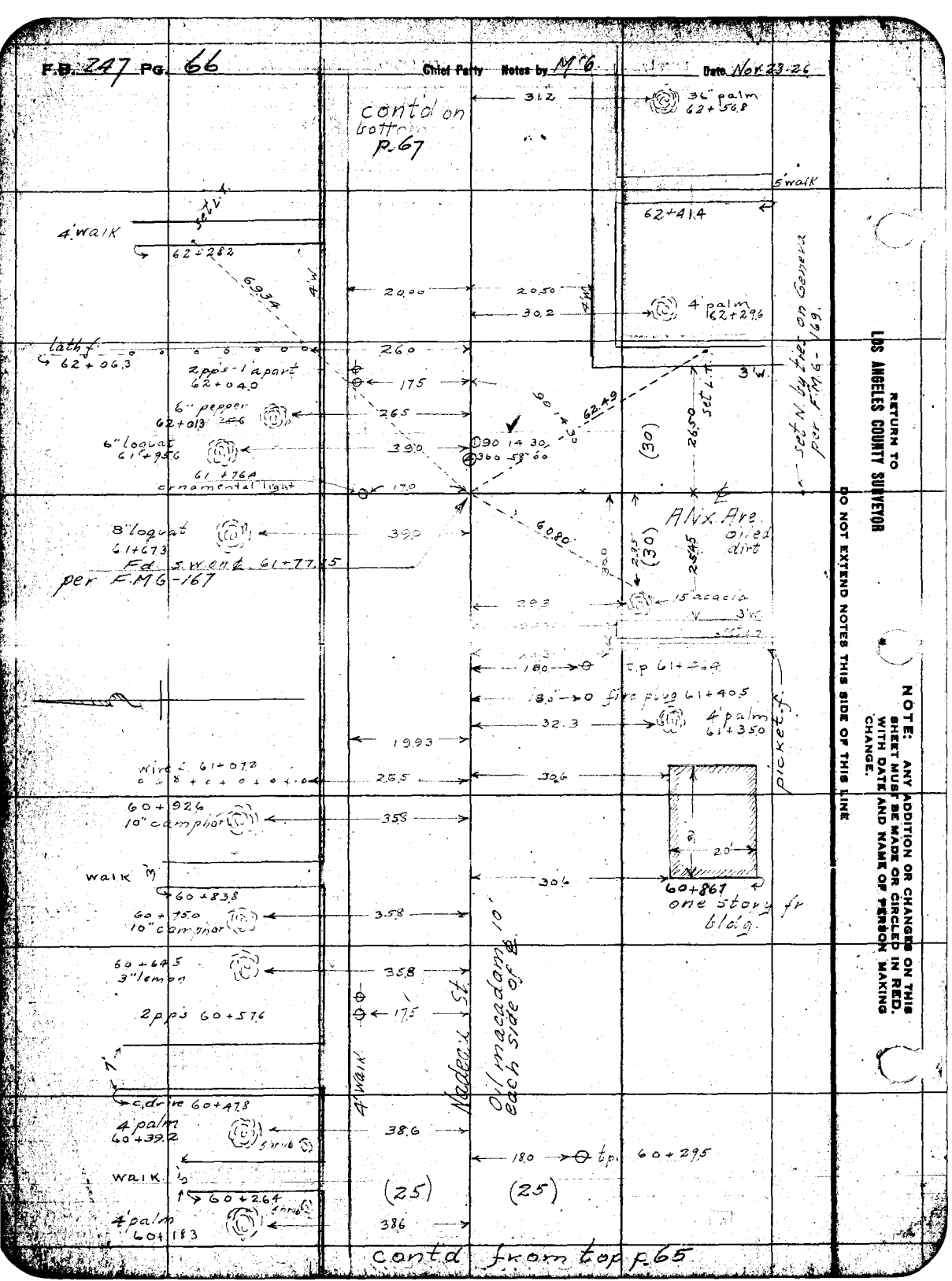

Date Nov 27-26 Notes by McG. Chief Party McGillivray F.B. 247 PG. 67

Platted by D.M. Finley	W. O. No. 4068 D. S. O. No.
Date Dec. 1926	Location Nadeau St
Map No. 8909	Surveyed by
Platting C'k'd by K.R. McPherson	Date
Date Jan. 1927	Indexed

contd on bottom p. 68

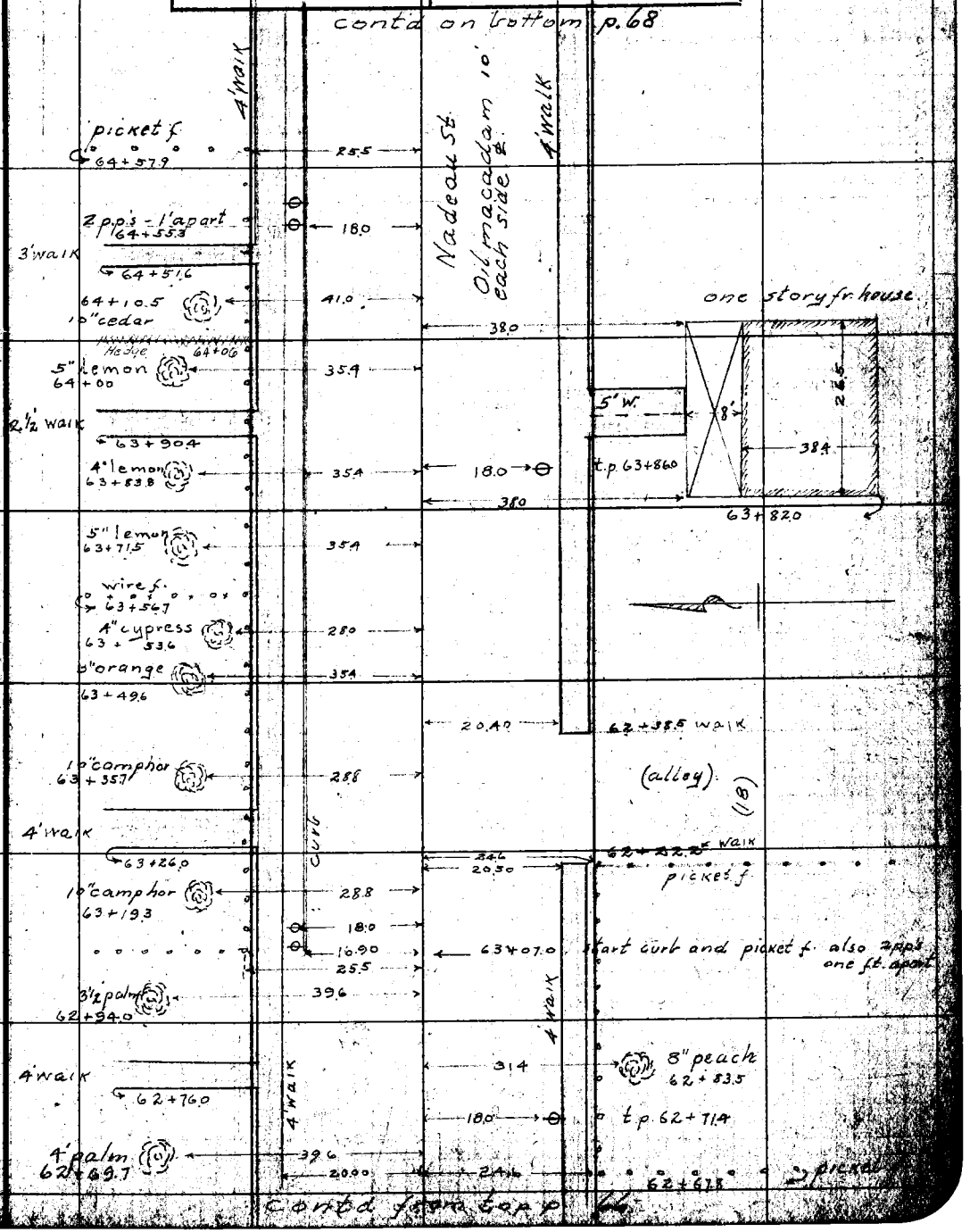

contd from top p. 66

NOTE: ANY ADDITION OR CHANGES ON THIS SHEET MUST BE MADE OR CIRCLED IN RED, WITH DATE AND NAME OF PERSON MAKING CHANGE.

DO NOT EXTEND NOTES THIS SIDE OF THIS LINE

RETURN TO LOS ANGELES COUNTY SURVEYOR

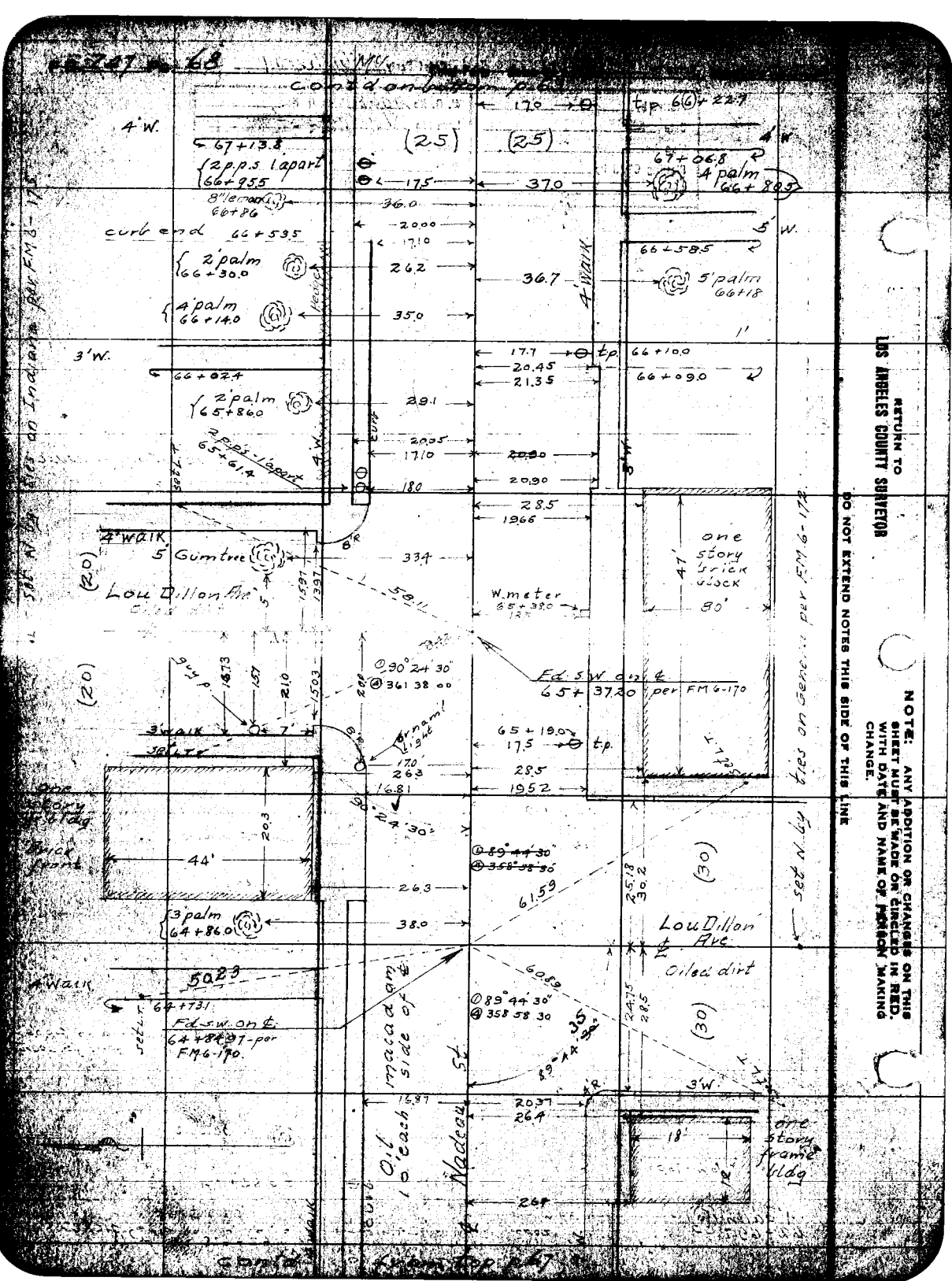

RETURN TO
LOS ANGELES COUNTY SURVEYOR
NOTE: ANY ADDITION OR CHANGES ON THIS SHEET MUST BE MADE OR CIRCLED IN RED, WITH DATE AND NAME OF PERSON MAKING CHANGE.
DO NOT EXTEND NOTES THIS SIDE OF THIS LINE
Lou Dillon Ave
Oiled dirt
Nadeau St
one story brick block
one story frame bldg
set N. by ties on General per FM 6-172
Fd. S.W. on ℄ 65+37.20 per FM 6-170
Fd. S.W. on ℄ 64+84.07 per FM 6-170
macadam side of ℄
Oil 10' each

Date [illegible] Notes by [illegible] Chief Party McGillivray F.B. 247 Pg. 69

Plotted by D. M. Finley	W. O. No. 8068 O. S. O. No.
Date Dec. 1926	Location Nadeau
Map No. 8909	Surveyed by
Plotting C'k'd by [illegible]	Date
Date Jan. 1927	Indexed

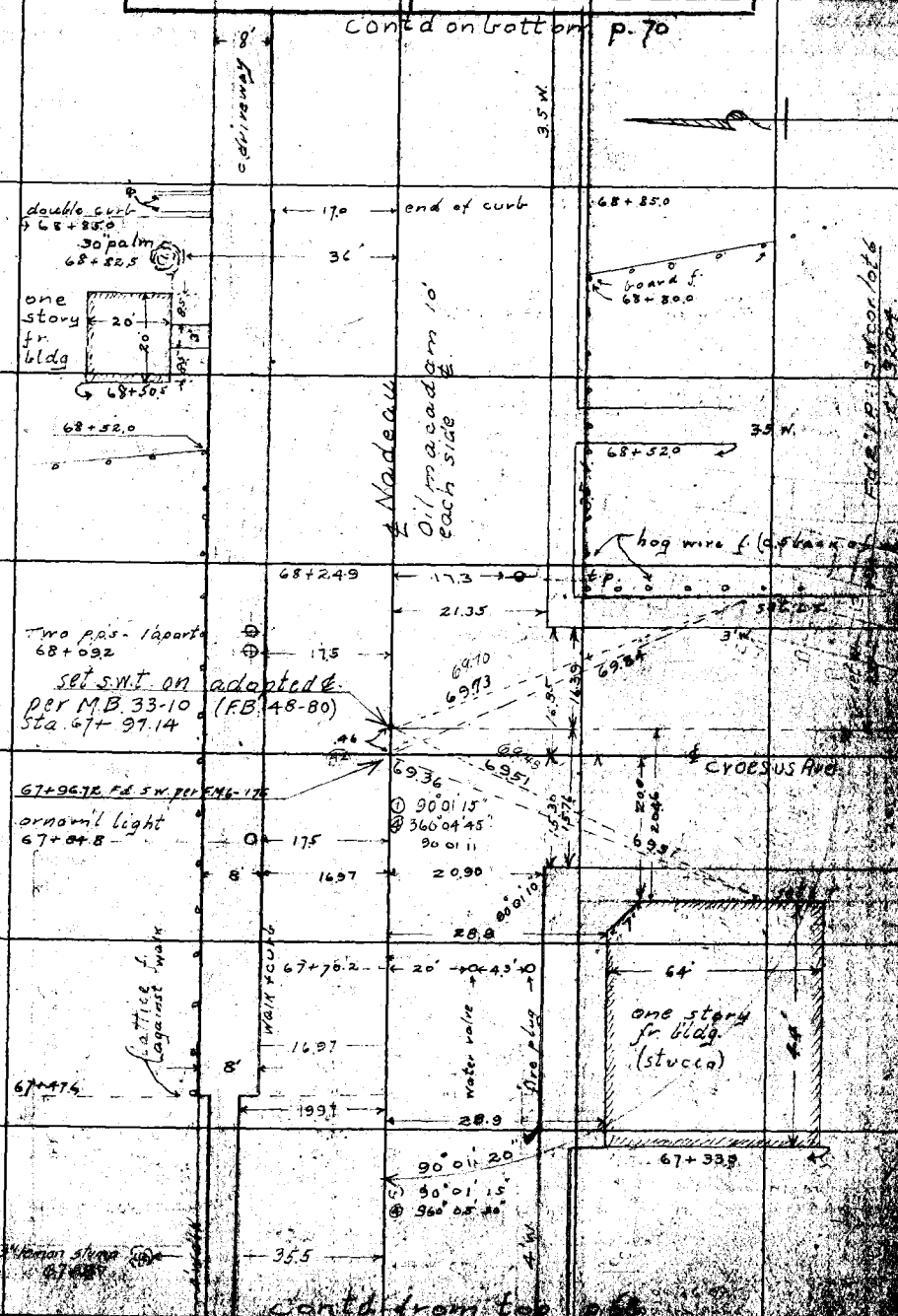

NOTE: ANY ADDITION OR CHANGES ON THIS SHEET MUST BE MADE OR CIRCLED IN RED, WITH DATE AND NAME OF PERSON MAKING CHANGE.

DO NOT EXTEND NOTES THIS SIDE OF THIS LINE

RETURN TO LOS ANGELES COUNTY SURVEYOR

McG. Chief Party Notes by McG.

contd on bottom p. 71

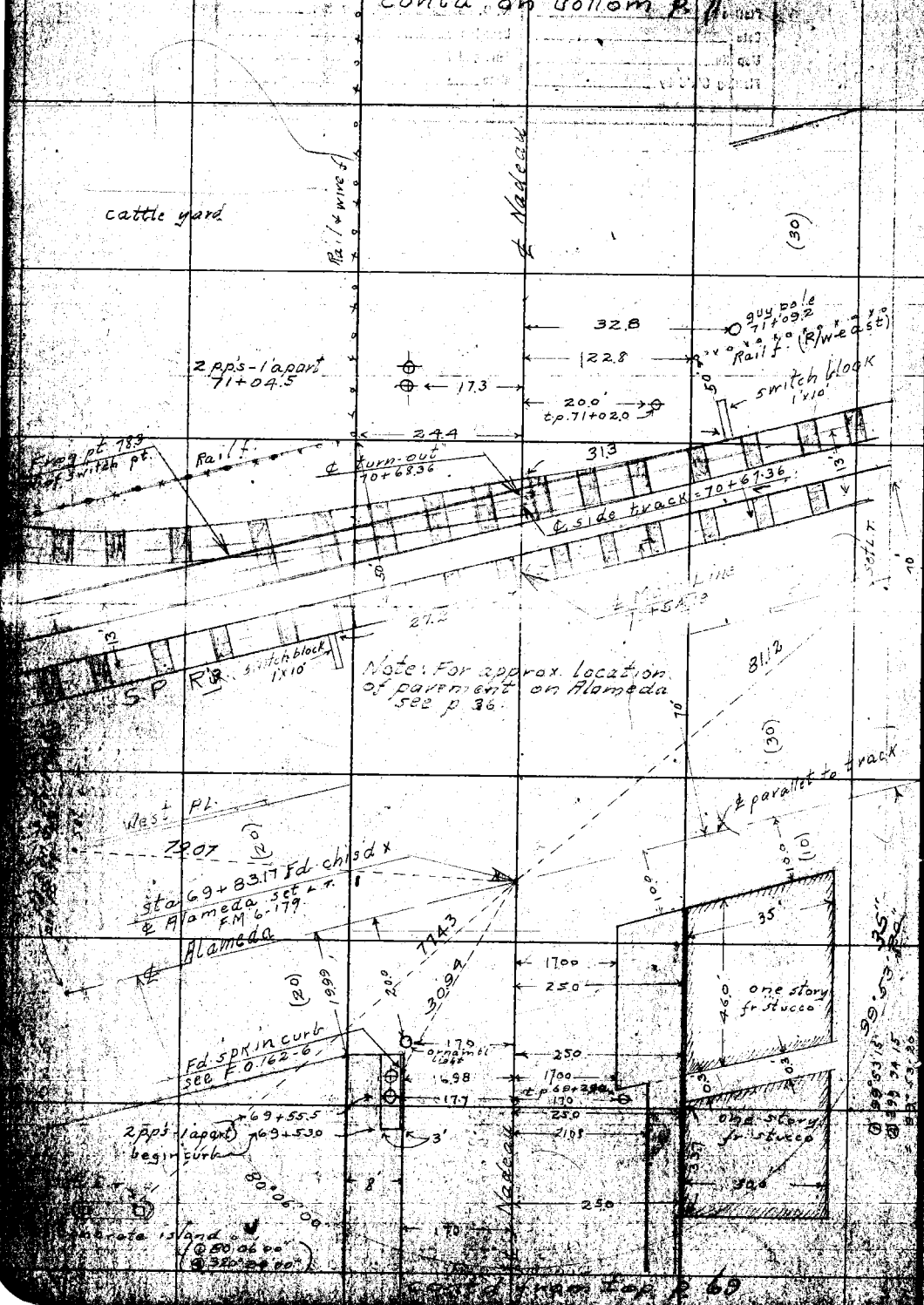

contd from top p. 69

RETURN TO LOS ANGELES COUNTY SURVEYOR

NOTE: ANY ADDITION OR CHANGES ON THIS SHEET MUST BE MADE OR CIRCLED IN RED, WITH DATE AND NAME OF PERSON MAKING CHANGE.

DO NOT EXTEND NOTES THIS SIDE OF THIS LINE

Date [illegible] Notes by M[illegible] Chief Party McGillivray F.B. 247 Pg. 71

Plotted by D. M. Finley	W. O. No. 4068 B. S. O. No.
Date Dec. 1926	Location Nadeau
Map No. 8909	Surveyed by
Plotting Ck'd by [illegible]	Date
Date Jan. 1927	Indexed

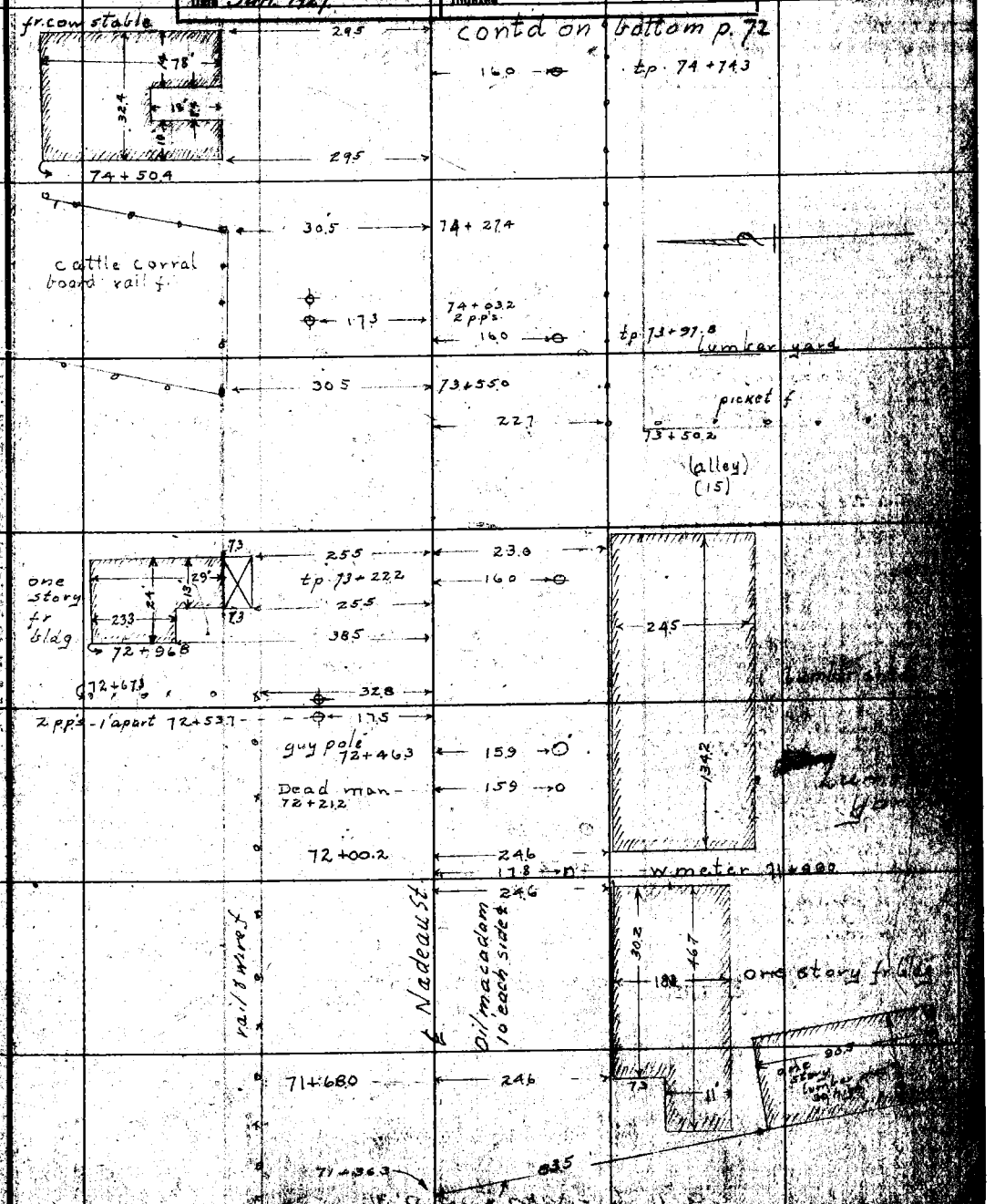

NOTE: ANY ADDITION OR CHANGE TO THIS SHEET MUST BE MADE OR CIRCLED, WITH DATE AND NAME OF PERSON MAKING CHANGE.

DO NOT EXTEND NOTES THIS SIDE OF THIS LINE

RETURN TO LOS ANGELES COUNTY SURVEYOR

R.S. 227 Pg. 72 Chief Party Notes by MCJ Date Nov 28-26

contd on bottom p. 73

RETURN TO LOS ANGELES COUNTY SURVEYOR
DO NOT EXTEND NOTES THIS SIDE OF THIS LINE
NOTE: ANY ADDITION OR CHANGES ON THIS SHEET MUST BE MADE OR CIRCLED IN RED, WITH DATE AND NAME OF PERSON MAKING CHANGE.

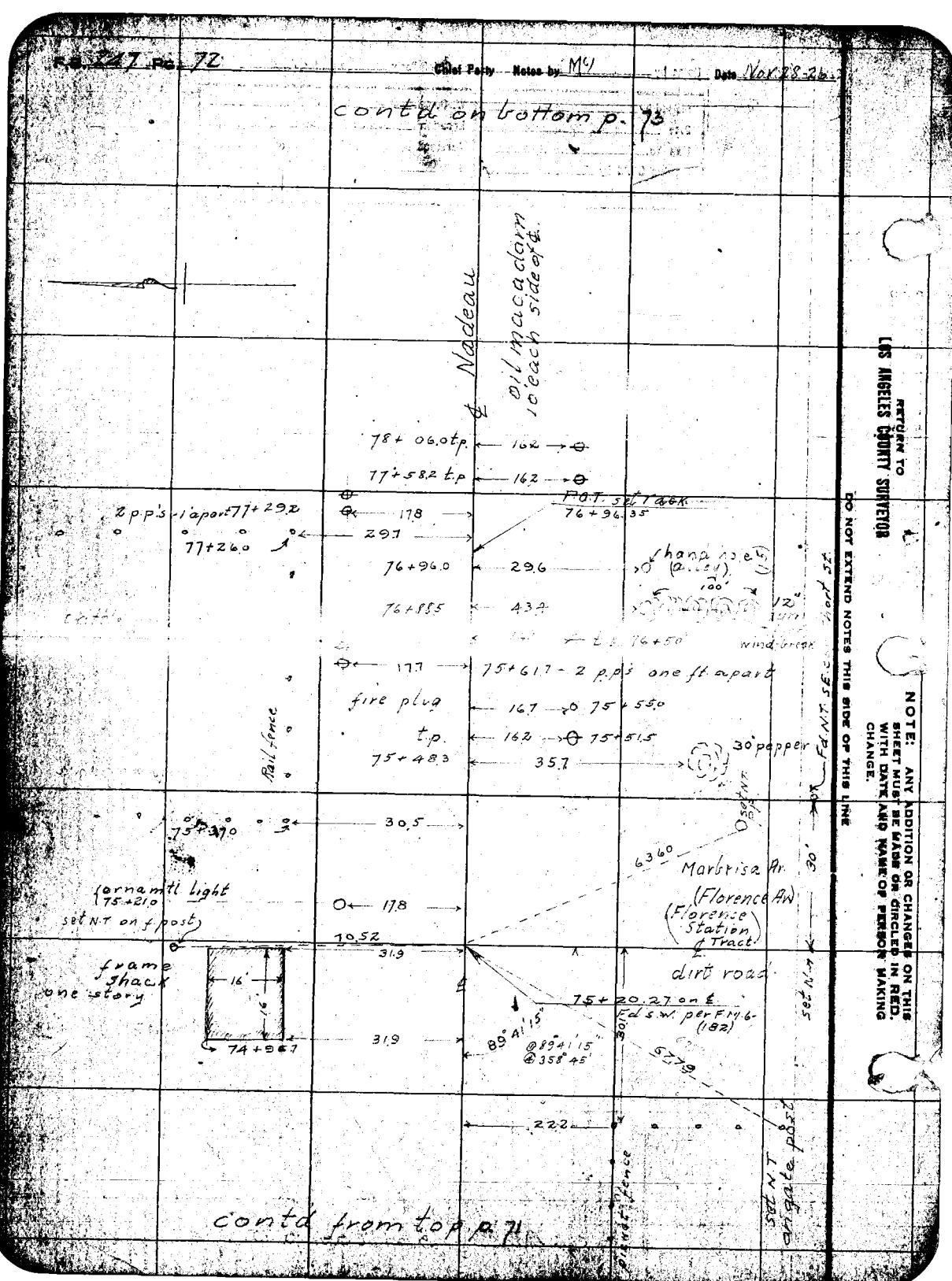

contd from top p. 71

Date Nov. 28-26 Notes by McI Chief Party McGillivray F.B. 247 Pg. 72

Platted by D.M. Finley	W.O. No. 4068 U.S.G. No.
Date Dec. 1926	Location Nadeau
Map No. 8909	Surveyed by
Platting C'k'd by K.R. McPherson	Date
Date Jan. 1927	Indexed

NOTE: ANY ADDITION OR CHANGES ON THIS SHEET MUST BE MADE OR CIRCLED IN RED. WITH DATE AND NAME OF PERSON MAKING CHANGE.

DO NOT EXTEND NOTES THIS SIDE OF THIS LINE

RETURN TO LOS ANGELES COUNTY SURVEYOR

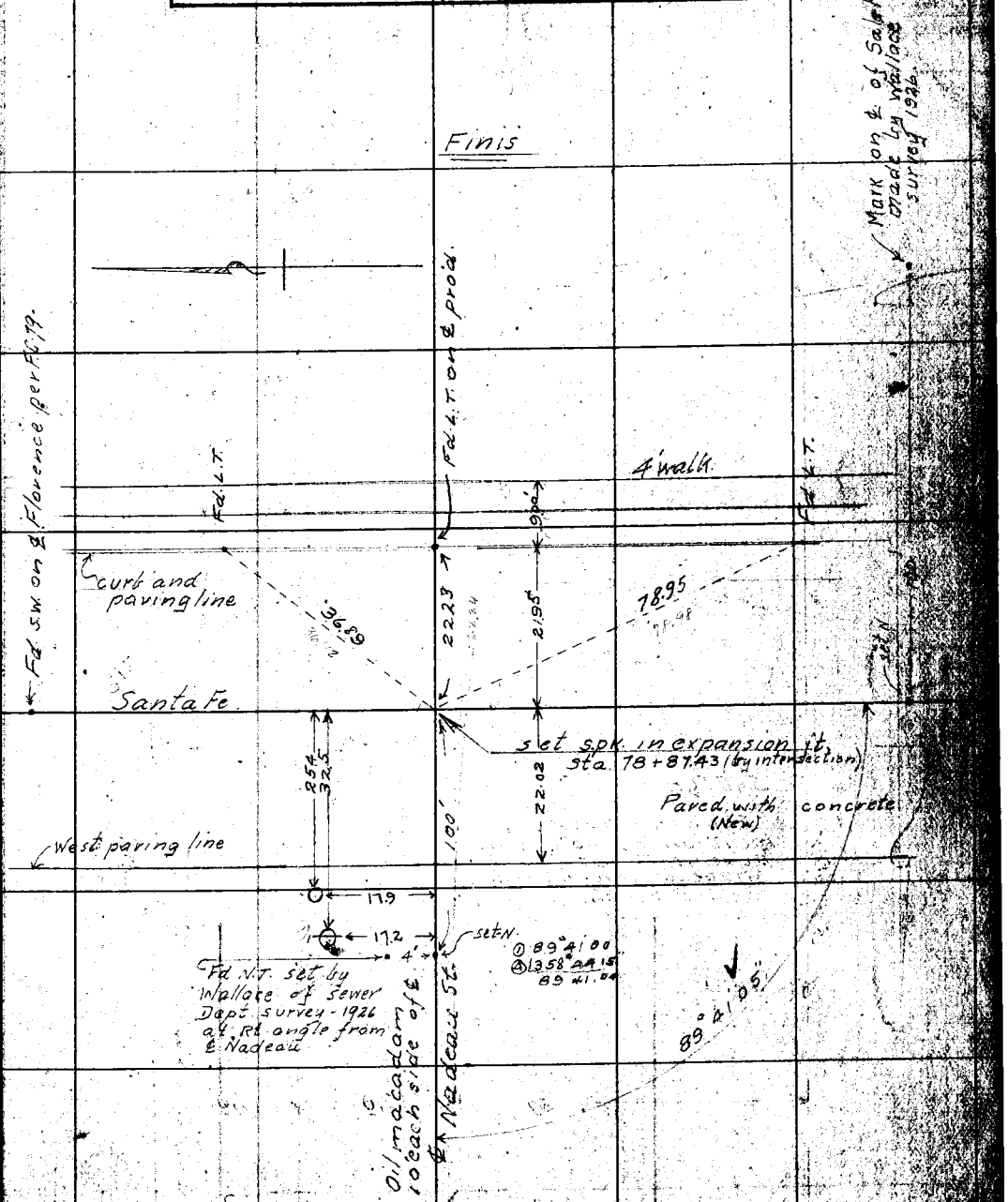

cont'd from top p. 72

F.B. 247 Pg. 74 Chief Party Notes by Date

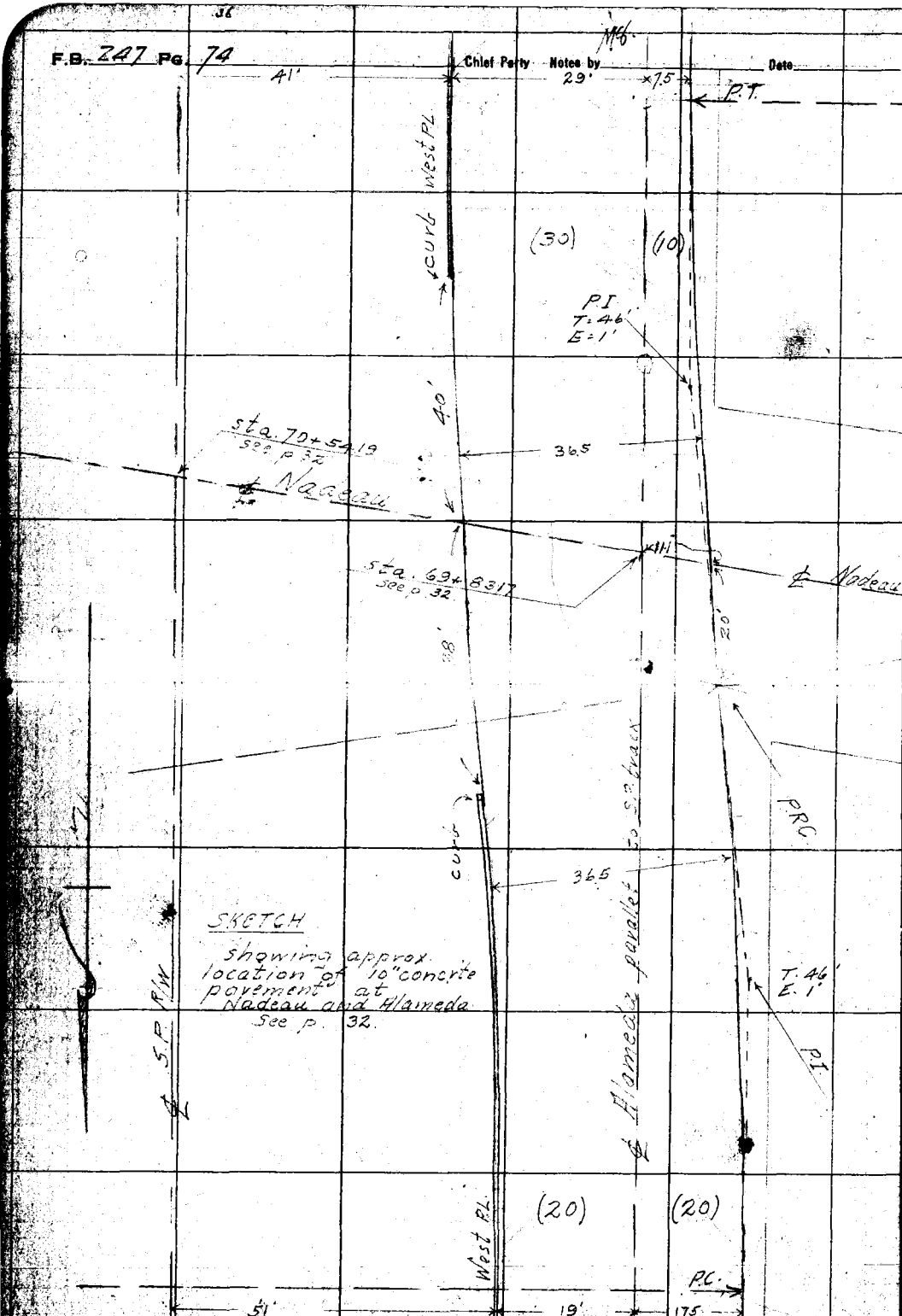

RETURN TO
LOS ANGELES COUNTY SURVEYOR

DO NOT EXTEND NOTES THIS SIDE OF THIS LINE

NOTE: ANY ADDITION OR CHANGES ON THIS SHEET MUST BE MADE OR CIRCLED IN RED, WITH DATE AND NAME OF PERSON MAKING CHANGE.

Note: Pages 74A-B-C-D-E-F-G and H follow Page 74 and before Page 73.

Date _____ Notes by MC6. Chief _____ F.B. 247 PG. 74A

Platted by O.M. Finley	W. O. No. 4068 D. S. O. No.
Date Dec. 1926.	Location Nadeau
Map No. 8909	Surveyed by McGilvray
Platting C'k'd by K.R. McPherson	Date Dec. 17-21-1926
Date Jan. 1927	Indexed

Topog. in vicinity Nadeau, Jante Fe and Santa Ana

McGilvray Chief
Wyatt Inst.
McMillan HC
Gleason RC

NOTE: ANY ADDITION OR CHANGES ON THIS SHEET MUST BE MADE OR CIRCLED IN RED, WITH DATE AND NAME OF PERSON MAKING CHANGE.

DO NOT EXTEND NOTES THIS SIDE OF THIS LINE

RETURN TO LOS ANGELES COUNTY SURVEYOR

F.B. 247 PG. 74 B. Chief Party Notes by Date

RETURN TO
LOS ANGELES COUNTY SURVEYOR

NOTE: ANY ADDITION OR CHANGES ON THIS SHEET MUST BE MADE OR CIRCLED IN RED. WITH DATE AND NAME OF PERSON MAKING CHANGE.

DO NOT EXTEND NOTES THIS SIDE OF THIS LINE

cont'd bottom p.4

Date _____ Notes by MC Chief Party _____ F.B. 247 PG. 74C

Plotted by D. M. Finley	W. O. No. 4068 D. S. O. No.
Date Dec. 1926.	Location Nadeau
Map No. 8909	Surveyed by McGillivray
Plotted C'k'd by K. R. McPherson	Date Dec 17-26
Date Jan. 1927.	Indexed

NOTE: ANY ADDITION OR CHANGES ON THIS SHEET MUST BE MADE OR CIRCLED IN RED, WITH DATE AND NAME OF PERSON MAKING CHANGE.

DO NOT EXTEND NOTES THIS SIDE OF THIS LINE

RETURN TO LOS ANGELES COUNTY SURVEYOR

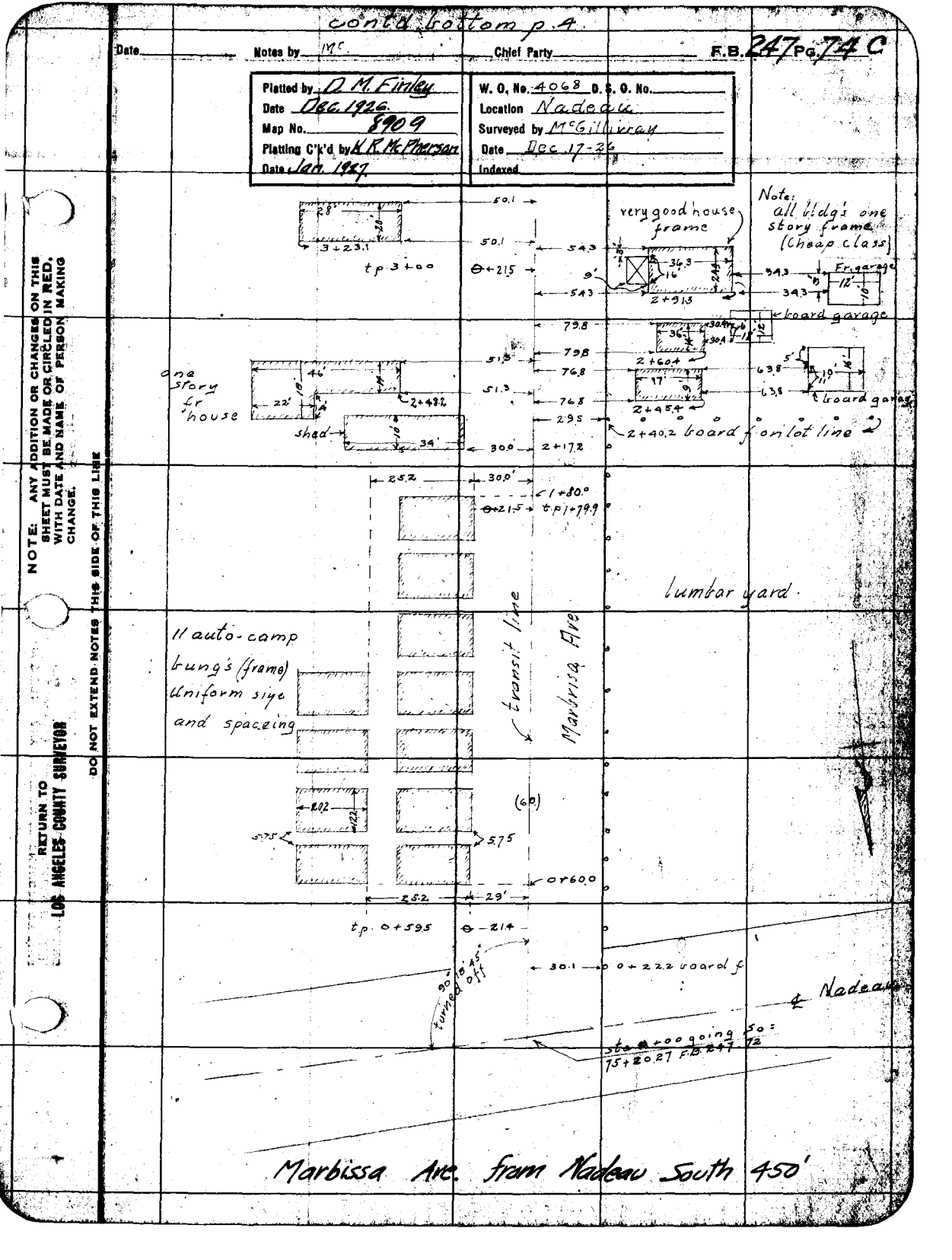

F.B. 747 PG. 74 D. Chief Party Notes by MG Date Dec. 17-21-1926

~~See bottom p. 74 E~~

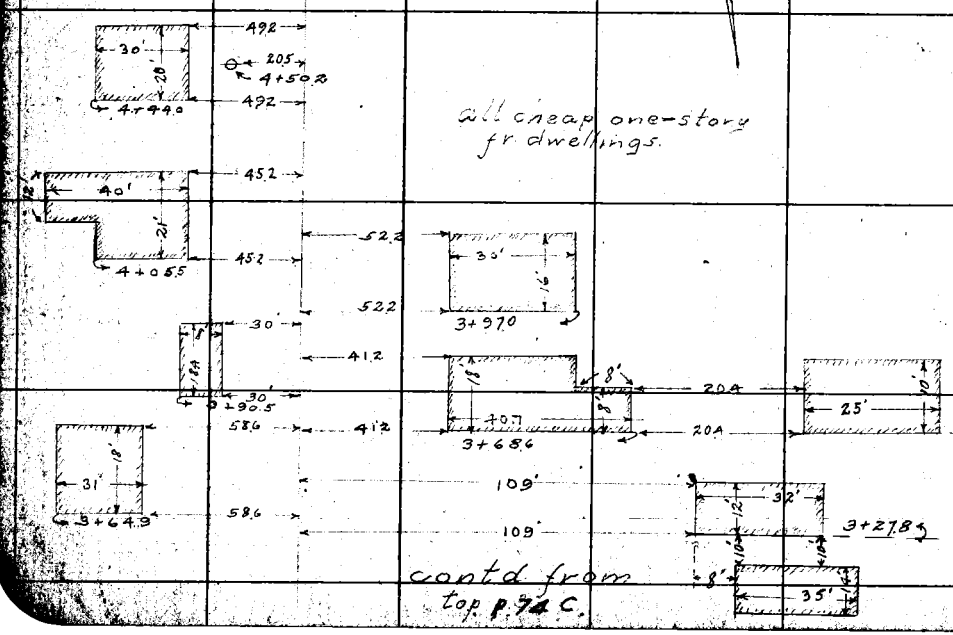

cont'd from top p. 74 C.

RETURN TO LOS ANGELES COUNTY SURVEYOR

NOTE: ANY ADDITION OR CHANGES ON THIS SHEET MUST BE MADE OR CIRCLED IN RED, WITH DATE AND NAME OF PERSON MAKING CHANGE.

DO NOT EXTEND NOTES THIS SIDE OF THIS LINE

Date _____ Notes by MG6. Chief Party MC F.B. 247 PG. 74E

Plotted by O.M. Finley
Date Dec. 1926.
Map No. 8909
Platting C'k'd by K.R. McPherson
Date Jan. 1927

W. O. No. 4068 D. S. O. No. _____
Location Nadeau
Surveyed by McGillivray
Date Dec. 17-21- 1926
Indexed

NOTE: ANY ADDITION OR CHANGES ON THIS SHEET MUST BE MADE OR CIRCLED IN RED, WITH DATE AND NAME OF PERSON MAKING CHANGE.

DO NOT EXTEND NOTES THIS SIDE OF THIS LINE

RETURN TO LOS ANGELES COUNTY SURVEYOR

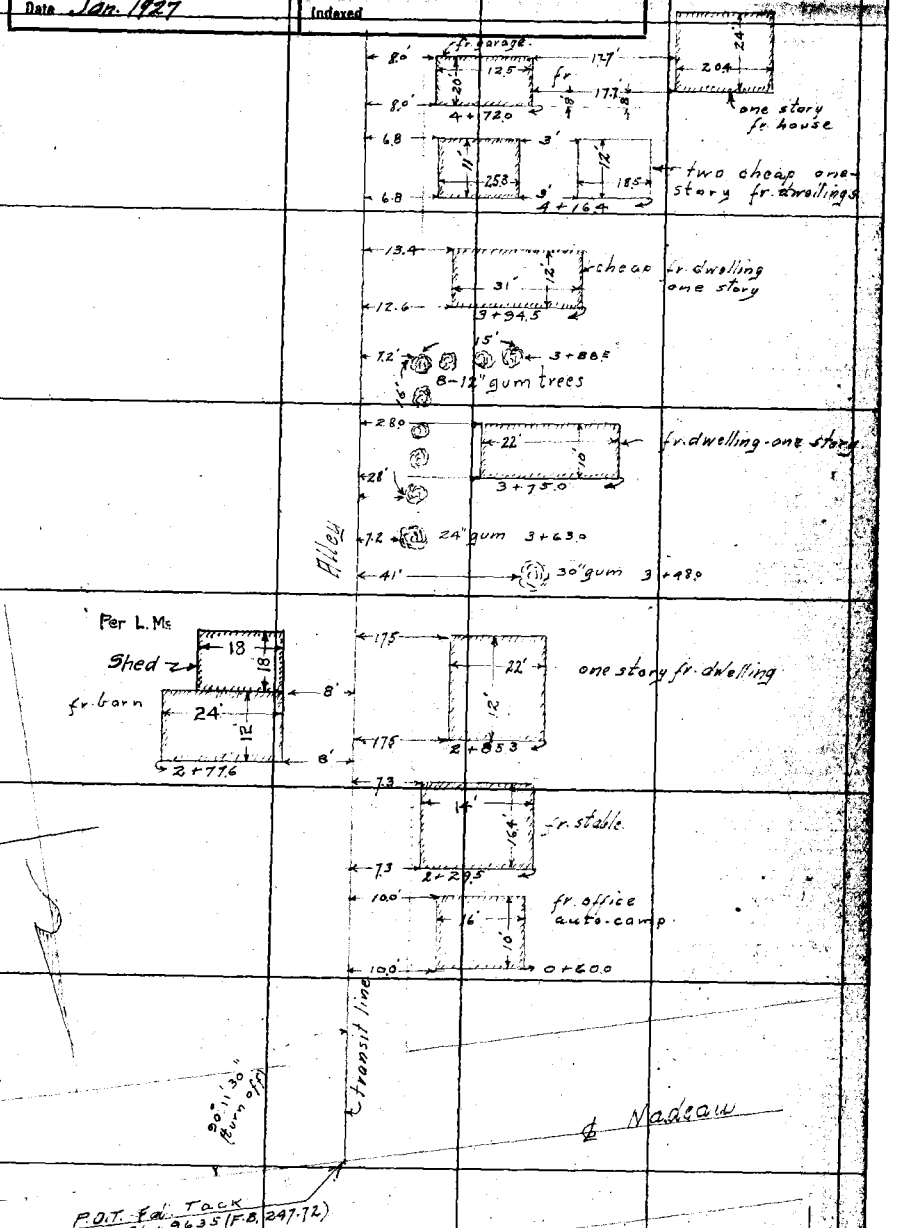

cont'd bottom left side page 74G

F.B. 247 Pg. 74 F. Chief Party Notes by McG. Date Dec. 17-21-1926

[Santa Fe. Ave. from Nadeau To Santa Ana.]

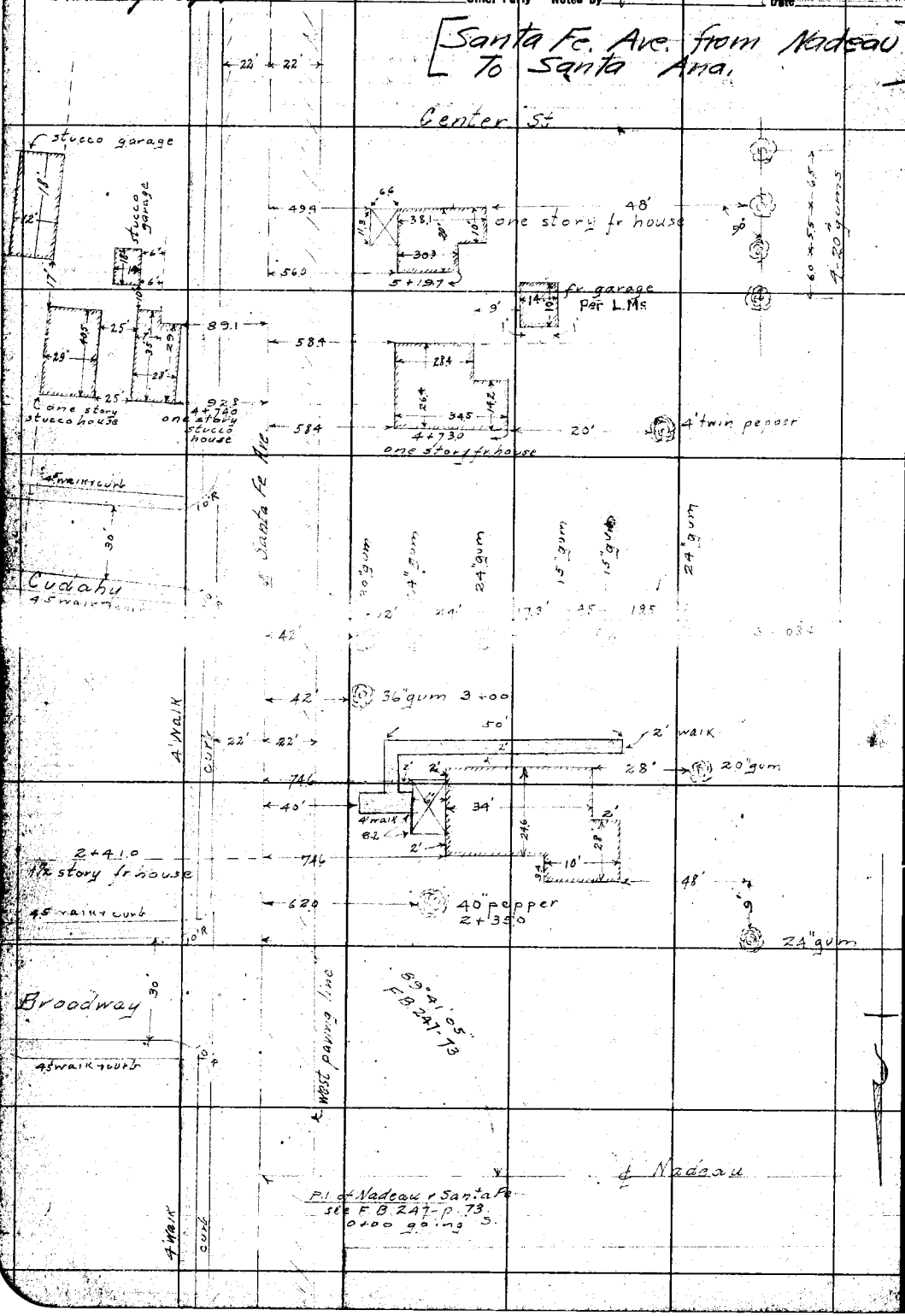

RETURN TO LOS ANGELES COUNTY SURVEYOR

DO NOT EXTEND NOTES THIS SIDE OF THIS LINE

NOTE: ANY ADDITION OR CHANGES ON THIS SHEET MUST BE MADE OR CIRCLED IN RED. WITH DATE AND NAME OF PERSON MAKING CHANGE.

Date _____ Notes by MY _____ Chief Party _____ F.B. 247 Pg. 74G

Platted by D.M. Finley	W. O. No. 4068 D. S. O. No.
Date Dec. 1926	Location Nadeau
Map No. 8909	Surveyed by McGillivray
Platting C'k'd by K.R. McPherson	Date Dec. 17-21-1926
Date Jan. 1927	Indexed

contd bottom p. 74H.

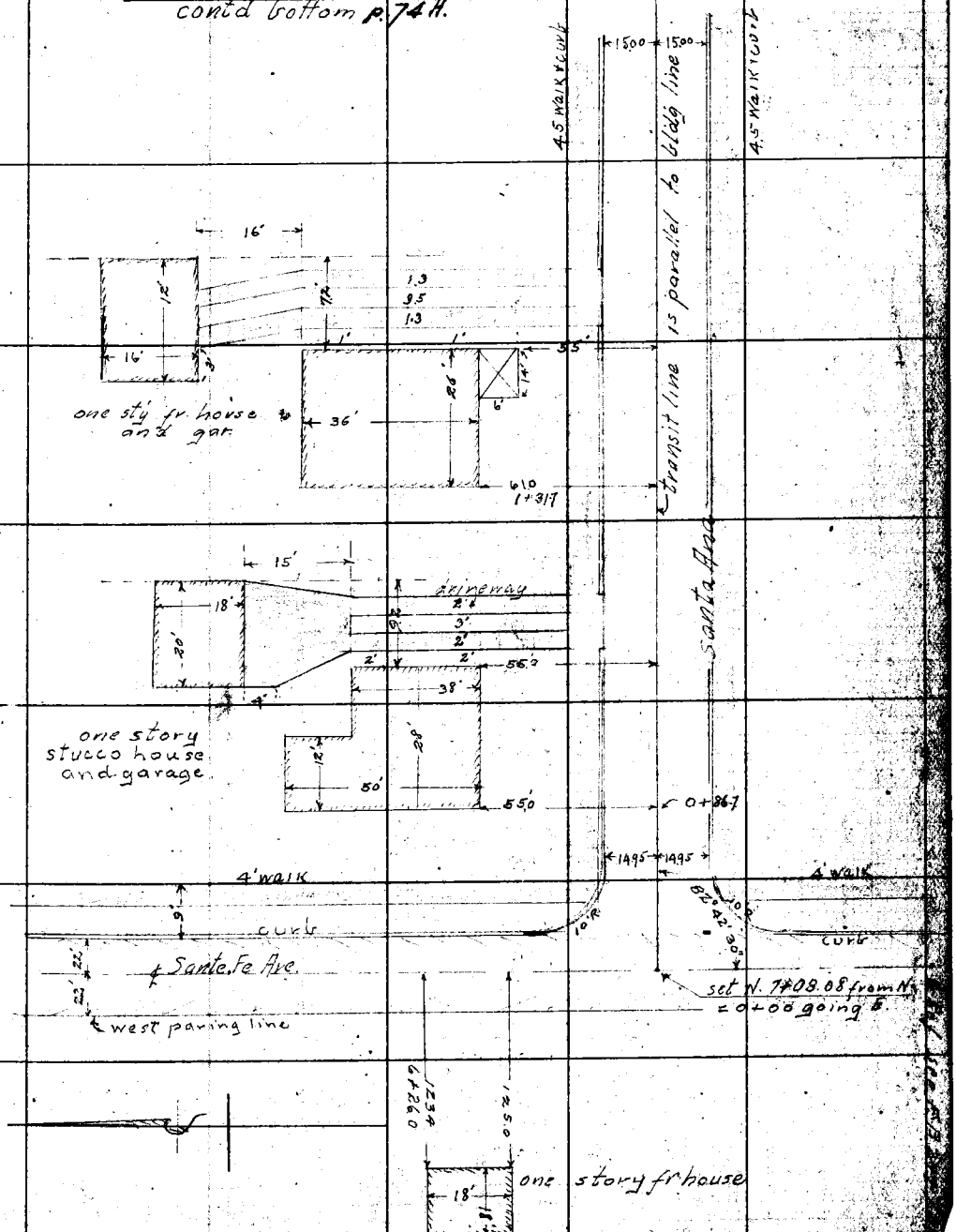

NOTE: ANY ADDITION OR CHANGES ON THIS SHEET MUST BE MADE OR CIRCLED IN RED, WITH DATE AND NAME OF PERSON MAKING CHANGE.

DO NOT EXTEND NOTES THIS SIDE OF THIS LINE

RETURN TO LOS ANGELES COUNTY SURVEYOR

F.B. 247 Pg. 74 H. Chief Party Notes by MG Date

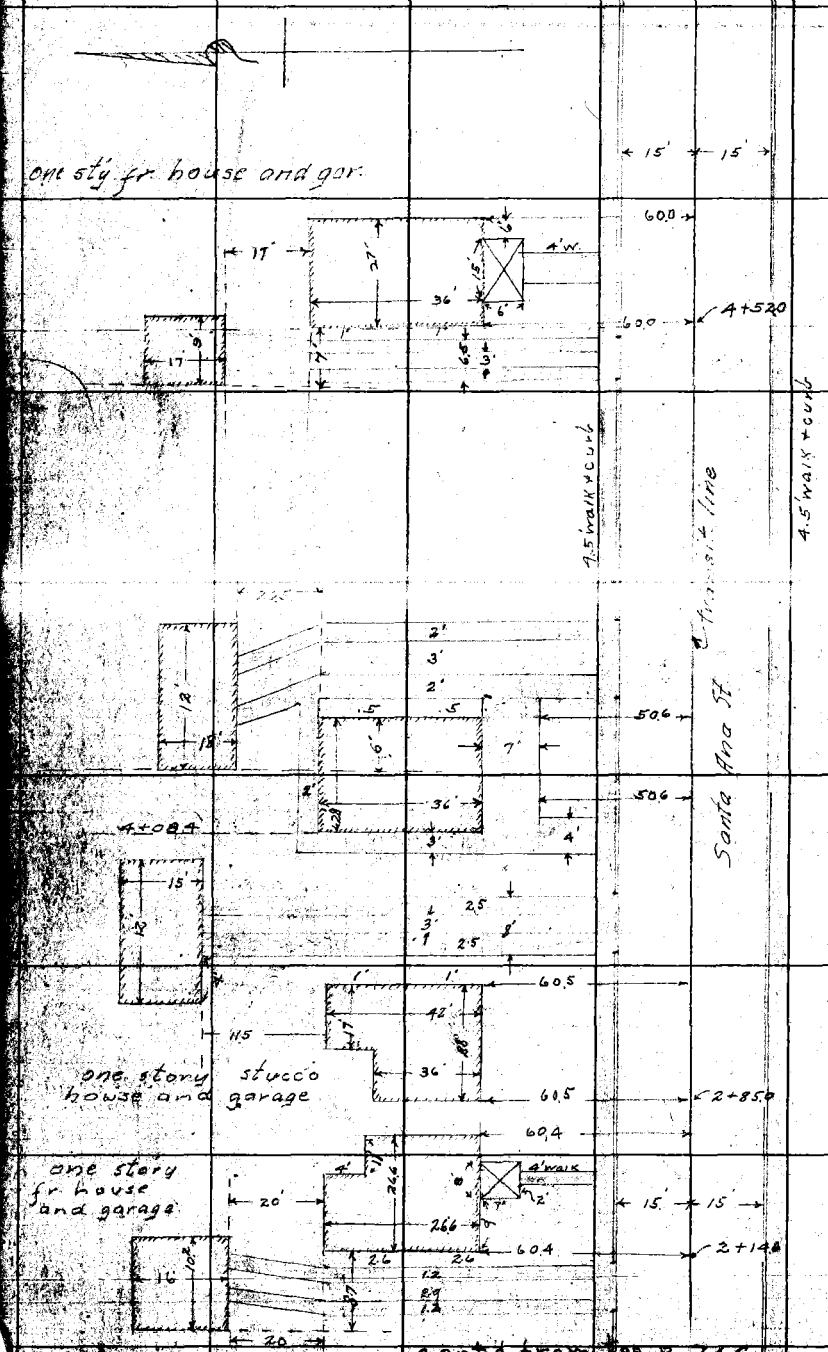

cont'd from top p. 74G

RETURN TO
LOS ANGELES COUNTY SURVEYOR

NOTE: ANY ADDITION OR CHANGES ON THIS SHEET MUST BE MADE OR CIRCLED IN RED. WITH DATE AND NAME OF PERSON MAKING CHANGE.

DO NOT EXTEND NOTES THIS SIDE OF THIS LINE

Date 2-24-27 Notes by L S H Chief Party L S H F.B. 247 PG. 741

Platted by	W. O. No. 4068 D. S. O. No.
Date	Location Santa Fe Ave
Map No. 8909	Surveyed by L S Hammond
Plotting Ck'd by	Date 2-24-27
Date	Indexed

NOTE: ANY ADDITION OR CHANGES ON THIS SHEET MUST BE MADE OR CIRCLED IN RED. WITH DATE AND NAME OF PERSON MAKING CHANGE.

DO NOT EXTEND WORK THIS SIDE OF THIS LINE

RETURN TO LOS ANGELES COUNTY SURVEYOR

Angles + Distances

at

Intersection of Santa Fe Ave

with

Nadeau ST + Santa Ana Ave

F.B. 247 Pg. 74 J L.S.H. Chief Party Notes by L.S.H. Date 2-24-27

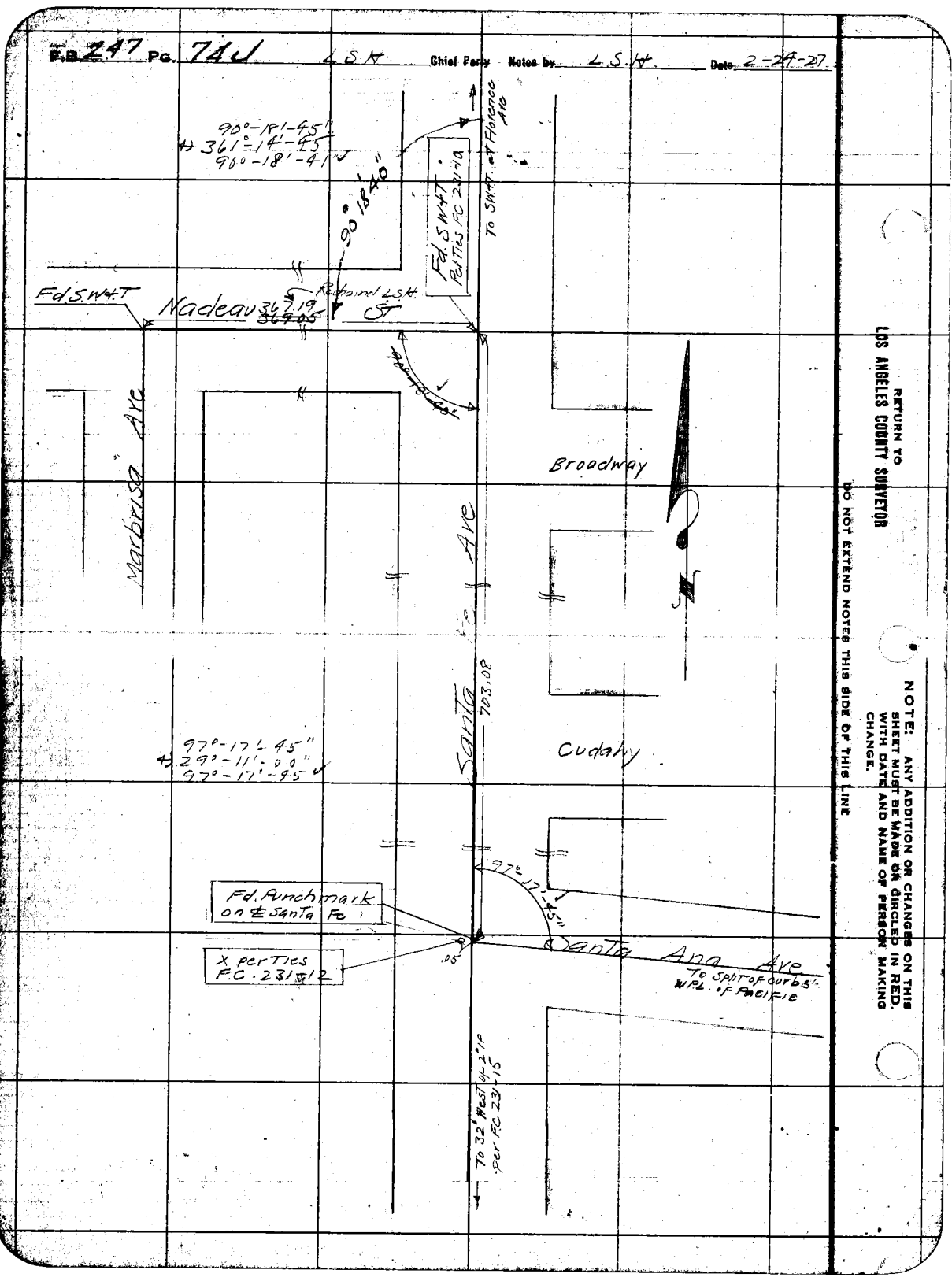

RETURN TO LOS ANGELES COUNTY SURVEYOR

DO NOT EXTEND NOTES THIS SIDE OF THIS LINE

NOTE: ANY ADDITION OR CHANGES ON THIS SHEET MUST BE MADE OR CIRCLED IN RED, WITH DATE AND NAME OF PERSON MAKING CHANGE.

Date _____ Notes by MG Chief Party _____ F.B. 247 Pg. 74K

Platted by D.M. Finley	W. O. No. 4068 D. S. O. No.
Date May 1927	Location Nadeau
Map No. 8909	Surveyed by M'Gillvray
Platting C'k'd by K.R. McPherson	Date Mar. 25-27
Date May 192	Indexed

Survey of portion of Marbrisa St and alley east - for lot stakes etc.

NOTE: ANY ADDITION OR CHANGE ON THIS SHEET MUST BE MADE OR CIRCLED IN RED, WITH DATE AND NAME OF PERSON MAKING CHANGE.

DO NOT EXTEND NOTES THIS SIDE OF THIS LINE

RETURN TO LOS ANGELES COUNTY SURVEYOR

F.B. _____ PG. 74 L Chief Party Notes by _____ Date _____

cond bottom next p.

29.7

29.70 23998 Fd new 2x2+T

{2 + 28.2 1' deep fd. rotted stump old 4x4 post.

29.6

Lot numbers from Florence Station Tr.

transit line

Florence Ave. (Marbrisa)

29.89 0+84.23

{Fd. old rotted 1'x2" (no-T.) under f and 6" deep

Fd. S.W. on ℄ Nameda per F.B. 247-74 J. Santa Fe

Note: Distances on Florence Ave are chained along E+W. prop lines from ℄ of Nadeau. Offsets from transit line

① 90 20 15

④ 361 21 00

90°20'15"

30.03 29.99 Fd new 2x2+T.

30.1

℄ Nadeau

Fd. S.W. per F.B. 247-72 " " 74-6

RETURN TO LOS ANGELES COUNTY SURVEYOR

NOTE: ANY ADDITION OR CHANGES ON THIS SHEET MUST BE MADE OR CIRCLED IN RED. WITH DATE AND NAME OF PERSON MAKING CHANGE.

DO NOT EXTEND NOTES THIS SIDE OF THIS LINE

Date _____ Notes by MC/ Chief Party _____ F.B. 247 Pg. 74 M

Plotted by D.M. Finley	W. O. No. 4068 D. S. O. No.
Date May 1927	Location Nadeau
Map No. 8909	Surveyed by McGillivray
Plotting C'k'd by K.R. McPherson	Date Mar. 25. 27
Date May 1927.	Indexed

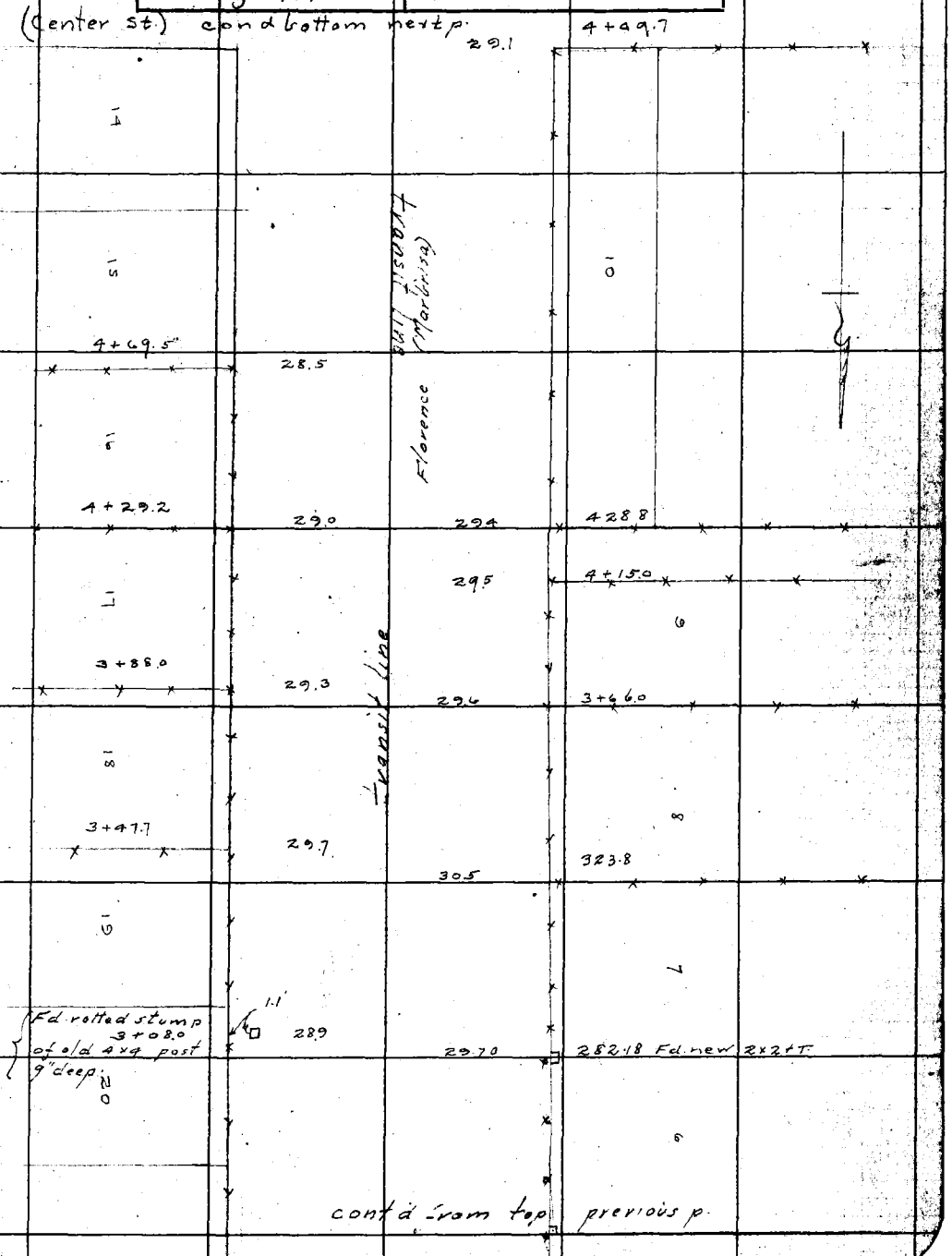

NOTE: ANY ADDITION OR CHANGES ON THIS SHEET MUST BE MADE OR CIRCLED IN RED, WITH DATE AND NAME OF PERSON MAKING CHANGE.

DO NOT EXTEND NOTES THIS SIDE OF THIS LINE

RETURN TO LOS ANGELES COUNTY SURVEYOR

4 cont'd bottom next page

F.B. PG. 74 N Chief Party Notes by Date

30.2 28.6

picket f picket f

Short St

Fd nog at Rl. or 4 corners

14 15 16 17 18 19 20 22 23 24 25 26

Fd nothing at lot corners

transit line

Florence Fr. (springs)

transit line

26 25 24 23 22 21 20 19 18 17 16 15 14

picket f

Fd. old rotted 1"x2" - 4" deep

29.5 30'

set N 30' out from stake

Center St

cont'd from top previous page

RETURN TO
LOS ANGELES COUNTY SURVEYOR

DO NOT EXTEND NOTES THIS SIDE OF THIS LINE

NOTE: ANY ADDITION OR CHANGES ON THIS SHEET MUST BE MADE OR CIRCLED IN RED. WITH DATE AND NAME OF PERSON MAKING CHANGE.

Date _____ Notes by McC. Chief Party _____ F.B 247 Pg. 740

Plotted by Finley	W. O. No. 4068 D. S. O. No.
Date May 1927	Location Nadeau
Map No. 890/9	Surveyed by McGillivray
Plotting C'k'd by McPherson	Date Mar 25-27
Date May 1927	Indexed

NOTE: ANY ADDITION OR CHANGES ON THIS SHEET MUST BE MADE OR CIRCLED IN RED, WITH DATE AND NAME OF PERSON MAKING CHANGE.

DO NOT EXTEND NOTES THIS SIDE OF THIS LINE

RETURN TO LOS ANGELES COUNTY SURVEYOR

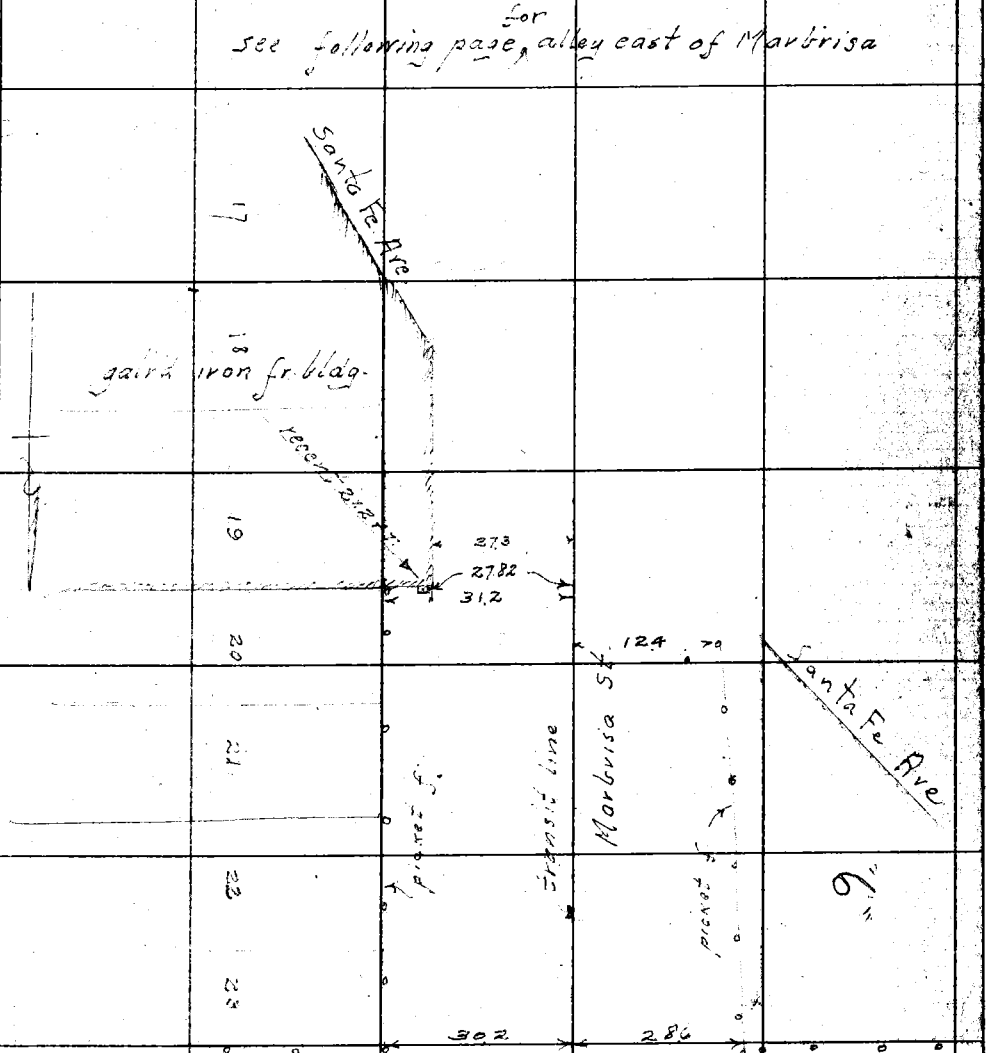

cont'd from top previous page.



RETURN TO
LOS ANGELES COUNTY SURVEYOR

DO NOT EXTEND NOTES THIS SIDE OF THIS LINE

NOTE: ANY ADDITION OR CHANGES ON THIS SHEET MUST BE MADE OR CIRCLED IN RED. WITH DATE AND NAME OF PERSON MAKING CHANGE.

Date _____ Notes by MG Chief Party _____ F.B. 247 Pg. 74Q

Platted by Finley	W. O. No. 4068 D. S. O. No.
Date May 1927	Location Nadeau
Map No. 89C9	Surveyed by McGillivray
Platting C'k'd by McPherson	Date Mar. 28-29 - 1927
Date May 1927.	Indexed

NOTE: ANY ADDITION OR CHANGES ON THIS SHEET MUST BE MADE OR CIRCLED IN RED. WITH DATE AND NAME OF PERSON MAKING CHANGE.

DO NOT EXTEND NOTES THIS SIDE OF THIS LINE

RETURN TO LOS ANGELES COUNTY SURVEYOR



cont'd from top p 6

F.B. _____ PG. 74 R _____ Chief Party _____ Notes by _____ Date _____

RETURN TO
LOS ANGELES COUNTY SURVEYOR

NOTE: ANY ADDITION OR CHANGES ON THIS SHEET MUST BE MADE OR CIRCLED IN RED. WITH DATE AND NAME OF PERSON MAKING CHANGE.

DO NOT EXTEND NOTES THIS SIDE OF THIS LINE

Date _____ Notes by MC Chief Party _____ F.B. 247 Pg. 74 S

Platted by Finley	W. O. No. 4068 D. S. O. No.
Date May 1927	Location Nadeau + Santa Ana
Map No. 8909	Surveyed by McElhiney
Platting C'k'd by McPherson	Date May 1927
Date May 1927	Indexed

Further topog. notes from Santa Fe to Long Beach Blvd. on Santa Ana

NOTE: ANY ADDITION OR CHANGES ON THIS SHEET MUST BE MADE OR CIRCLED IN RED, WITH DATE AND NAME OF PERSON MAKING CHANGE.

DO NOT EXTEND NOTES THIS SIDE OF THIS LINE

RETURN TO LOS ANGELES COUNTY SURVEYOR

F.B. 247 PG. 74 T 2

Chief Party Notes by Date

RETURN TO
LOS ANGELES COUNTY SURVEYOR

NOTE: ANY ADDITION OR CHANGES ON THIS SHEET MUST BE MADE OR CIRCLED IN RED. WITH DATE AND NAME OF PERSON MAKING CHANGE.

DO NOT EXTEND NOTES THIS SIDE OF THIS LINE

Date _____ Notes by MG. Chief Party _____ F.B. 247 PG. 74-U

Platted by Finley	W. O. No. 4068 D. S. O. No.
Date May 1927	Location Nadeau + Santa Ana
Map No. 8909	Surveyed by McGillivray
Platting C'k'd by McPherson	Date May - 1927
Date May 1927.	Indexed

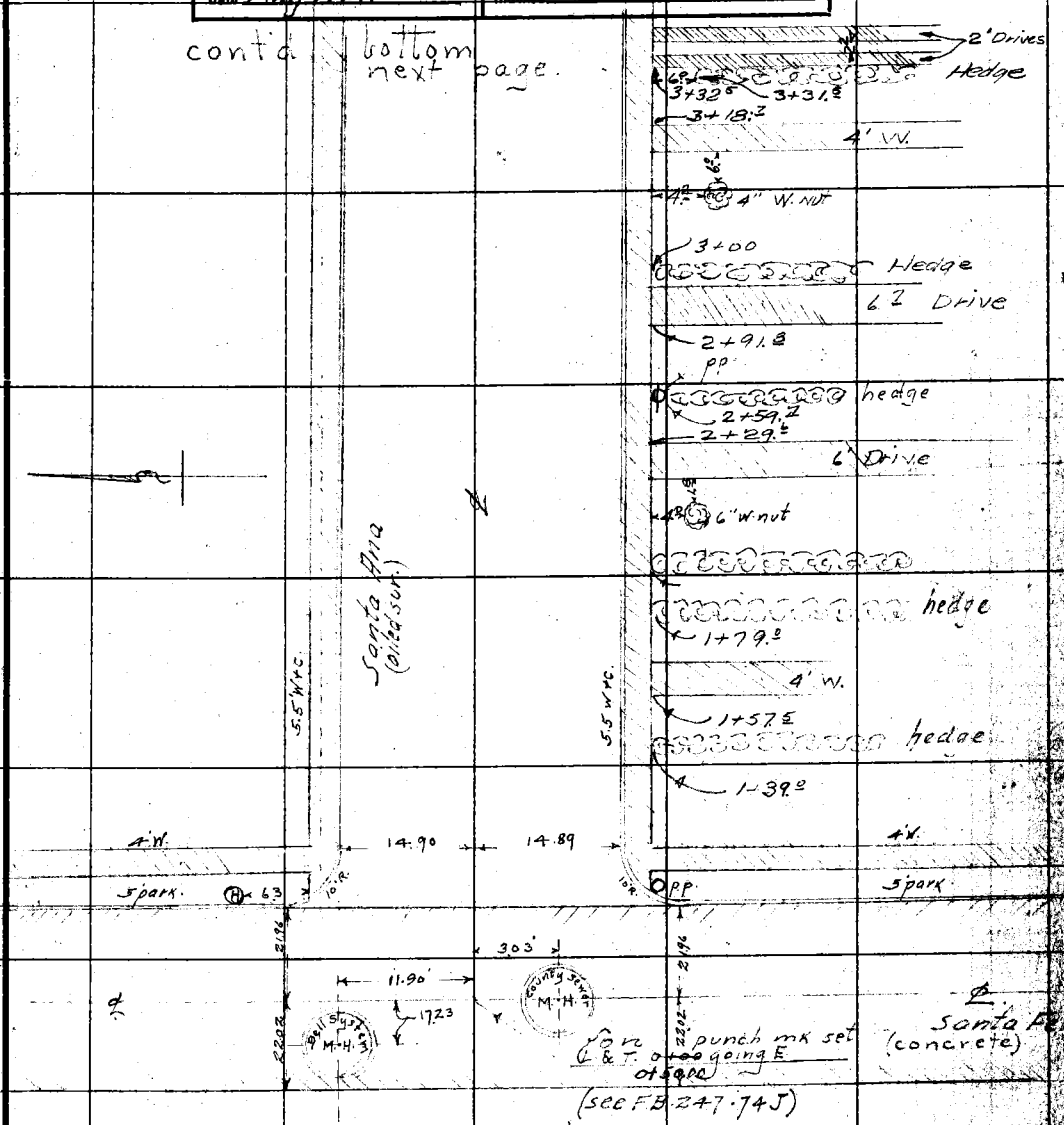

NOTE: ANY ADDITION OR CHANGES ON THIS SHEET MUST BE MADE OR CIRCLED IN RED, WITH DATE AND NAME OF PERSON MAKING CHANGE.

DO NOT EXTEND NOTES THIS SIDE OF THIS LINE

RETURN TO LOS ANGELES COUNTY SURVEYOR

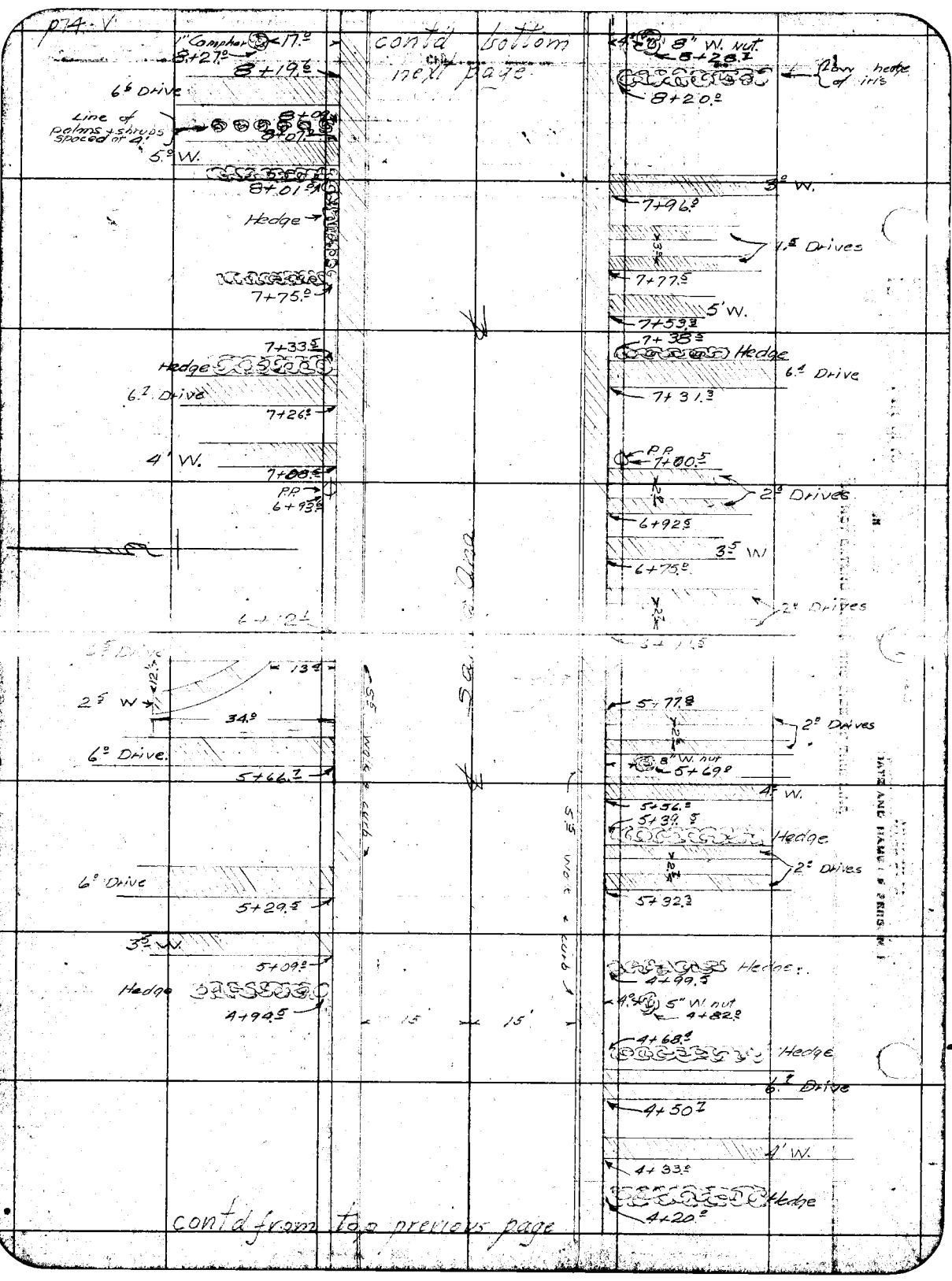
p74-V
contd bottom next page
1" Camphor
17.0
8+27.0
8+19.6
6.6 Drive
Line of palms + shrubs spaced at 4'
8+09
8+07.2
5.0 W.
8+01.0
Hedge
7+75.0
7+33.5
Hedge
6.7 Drive
7+26.0
4' W.
7+08.5
P.P.
6+93.6
6+12.1
6.5 Drive
13.4
2.5 W
34.0
6.0 Drive.
5+66.7
6.0 Drive
5+29.5
3.5 W.
5+09.0
Hedge
4+94.5
5.5 Wok & curb
Sa. Ana
5.5 Wok & curb
15'
15'
8" W. nut
8+28.1
Low hedge of iris
8+20.0
3.0 W.
7+96.0
1.5 Drives
7+77.5
5' W.
7+53.3
7+38.5
Hedge
6.4 Drive
7+31.3
P.P.
7+00.5
2.0 Drives
6+92.5
3.5 W
6+75.0
2.0 Drives
5+77.8
2.0 Drives
8" W. nut
5+69.0
4.0 W.
5+56.0
5+39.5
Hedge
2.0 Drives
5+32.3
Hedge
4+99.5
4.0
5" W. nut
4+82.0
4+68.4
Hedge
6.7 Drive
4+50.7
4' W.
4+33.0
Hedge
4+20.0
contd from top previous page

5

Date _____ Notes by [illegible] Chief Party _____ F.B. 247 Pg 74 W

Platted by Finley	W. O. No. 4068 D. S. O. No.
Date May 1927	Location Nadeau & Santa Ana
Map No. 8909	Surveyed by McSullivan
Platting C'k'd by McPherson	Date May 1927
Date May 1927	Indexed

NOTE: ANY ADDITION OR CHANGES ON THIS SHEET MUST BE MADE OR CIRCLED IN RED, WITH DATE AND NAME OF PERSON MAKING CHANGE.

RETURN TO LOS ANGELES COUNTY SURVEYOR

DO NOT EXTEND NOTES THIS SIDE OF THIS LINE



F.B. 247 Pg. 74 X Chief Party Notes by Date

cont'd bottom next p.



cont'd from top previous p.

RETURN TO LOS ANGELES COUNTY SURVEYOR

DO NOT EXTEND NOTES THIS SIDE OF THIS LINE

NOTE: ANY ADDITION OR CHANGES ON THIS SHEET MUST BE MADE OR CIRCLED IN RED. WITH DATE AND NAME OF PERSON MAKING CHANGE.

Date _____ Notes by MY _____ Chief Party _____ F.B. 247 Pg. 74-Y

Platted by Finley	W. O. No. 4068 D. S. O. No.
Date May 1927	Location Nadeau + Santa Ana
Map No. 8909	Surveyed by [illegible]
Platting C'k'd by McPherson	Date May 1927
Date May 1927	Indexed

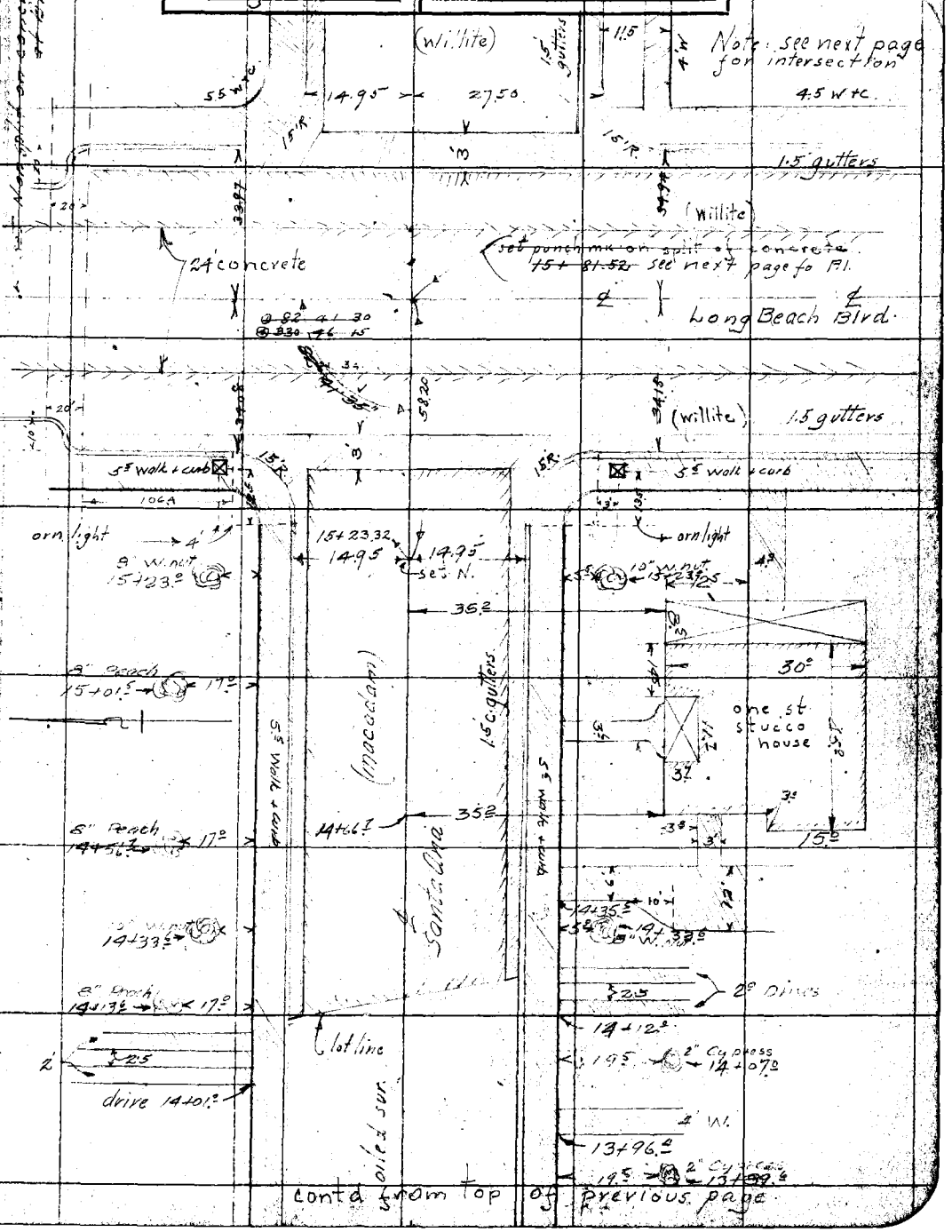

contd from top of previous page

NOTE: ANY ADDITION OR CHANGES ON THIS SHEET MUST BE MADE OR CIRCLED IN RED, WITH DATE AND NAME OF PERSON MAKING CHANGE.

DO NOT EXTEND NOTES THIS SIDE OF THIS LINE

RETURN TO LOS ANGELES COUNTY SURVEYOR

F.B. 247 PG. 8 74 Z Chief Party Notes by Date

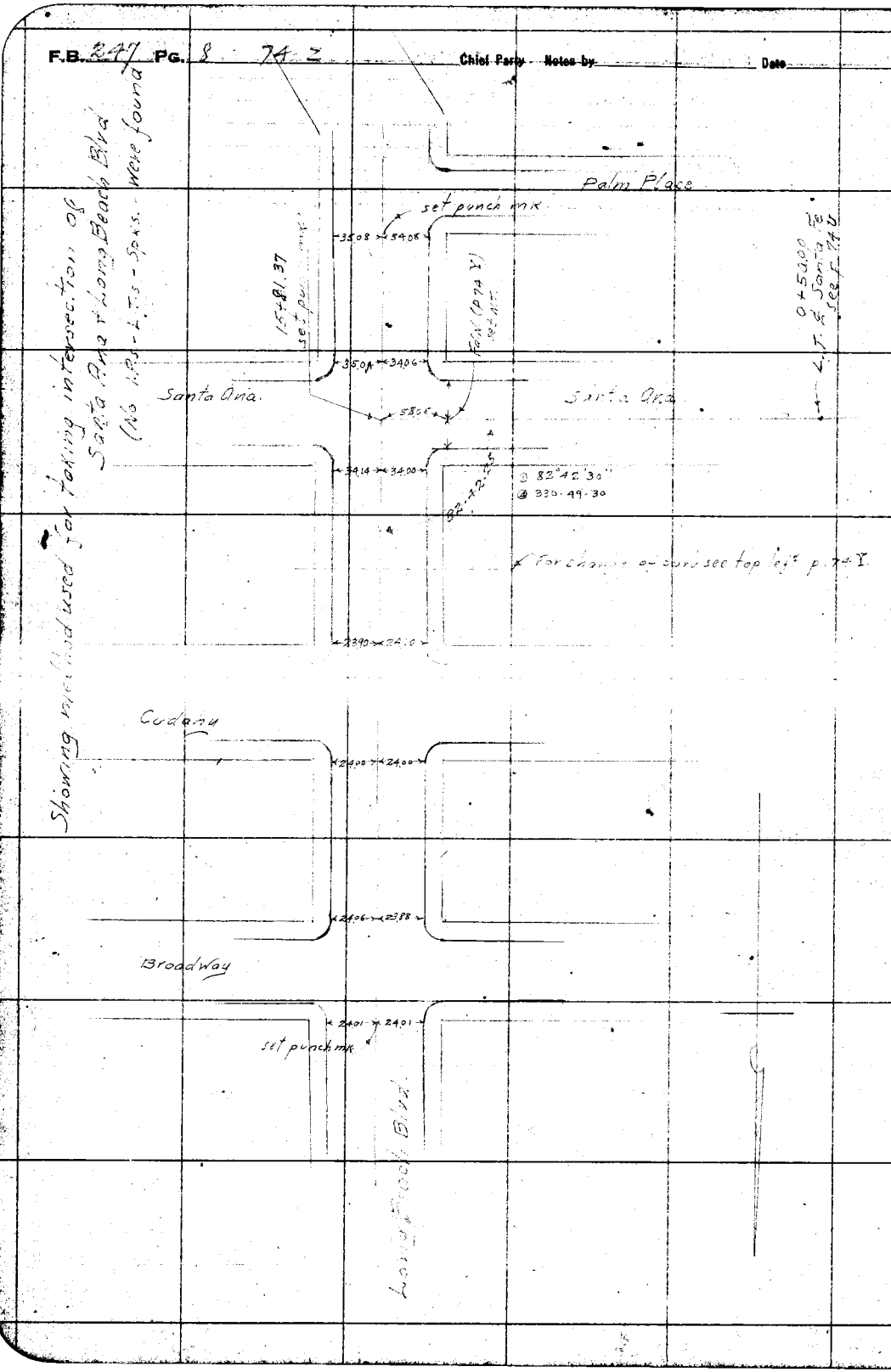

RETURN TO
LOS ANGELES COUNTY SURVEYOR

DO NOT EXTEND NOTES THIS SIDE OF THIS LINE

NOTE: ANY ADDITION OR CHANGES ON THIS SHEET MUST BE MADE OR CIRCLED IN RED, WITH DATE AND NAME OF PERSON MAKING CHANGE.

Date _____ Notes by M.J. Chief Party _____ F.B. 247 PG. 74A-A

Platted by Finley	W. O. No. 4068 D. S. O. No.
Date May 1927	Location Nadeau & Santa Ana
Map No. 8909	Surveyed by McGillivray
Platting C'k'd by McPherson	Date May 1927
Date May 1927	Indexed

Elements of two curves (proposed) to join Nadeau & Santa Ana at the "jog" on Santa Fe Ave.

NOTE: ANY ADDITION OR CHANGES ON THIS SHEET MUST BE MADE OR CIRCLED IN RED, WITH DATE AND NAME OF PERSON MAKING CHANGE.

DO NOT EXTEND NOTES THIS SIDE OF THIS LINE

RETURN TO
LOS ANGELES COUNTY SURVEYOR

F.B. 247 Pg. 74 BB Chief Party Notes by MC/ Date

RETURN TO
LOS ANGELES COUNTY SURVEYOR

DO NOT EXTEND NOTES THIS SIDE OF THIS LINE

NOTE: ANY ADDITION OR CHANGES ON THIS SHEET MUST BE MADE OR CIRCLED IN RED. WITH DATE AND NAME OF PERSON MAKING CHANGE.

Notes by _____ Chief Party _____ F.B. 247 Pg. 75

Platted by	W. O. No. _____ D. S. O. No. _____
Date	Location
Map No.	Surveyed by
Plotting C'k'd by	Date
Date	Indexed 11-29-26 F.Ashton

Note:- Pages 74 A-B-C-D-E-F-G and H follow page 74 and precede this page 75.

NOTE: ANY ADDITION OR CHANGE ON THIS SHEET MUST BE MADE OR CIRCLED IN RED, WITH DATE AND NAME OF PERSON MAKING CHANGE.

DO NOT EXTEND NOTES TO THIS SIDE OF THIS LINE

RETURN TO LOS ANGELES COUNTY SURVEYOR

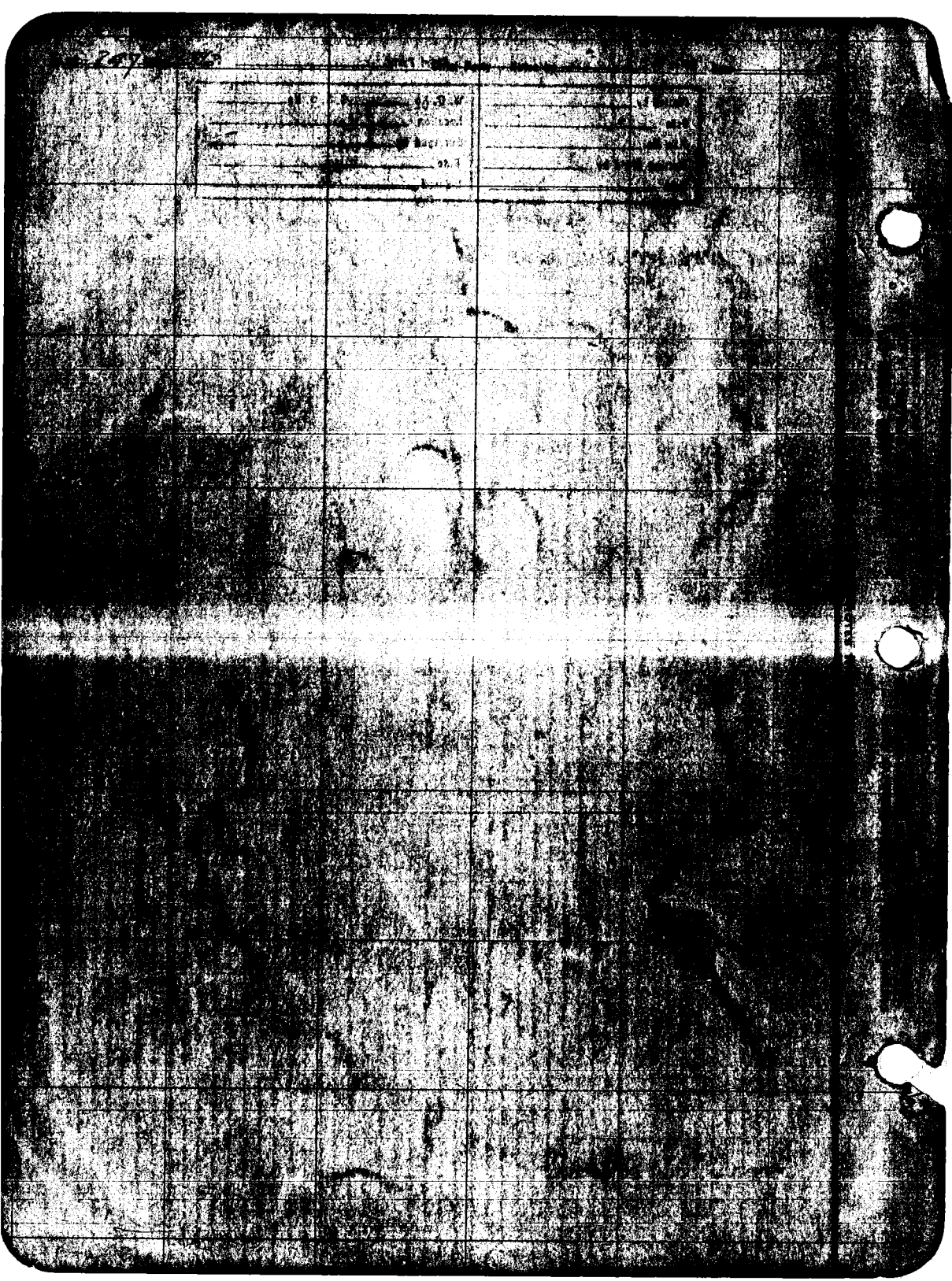

Date Nov. 15. 1927 Notes by McG. Chief Party McGillivray F. B. 247 PG. 77A

Platted by W.K. Hopkins,	W. O. No. 4068 D. S. O. No.
Date Dec. 1926	Location Nadeau
Map No. 8894	Surveyed by
Platting C'k'd by K.B. McPherson	Date
Date Jan. 1927	Indexed

Notes: ANY ADDITIONS OR CHANGES ON THIS SHEET MUST BE MADE OR CIRCLED IN Red. WITH DATE AND NAME OF PERSON MAKING CHANGE.

RETURN TO LOS ANGELES COUNTY SURVEYOR

Do not extend notes this side of this line

F.B. 247 PG. 776 McMurray Chief Party Notes by MC Date Nov 15-27

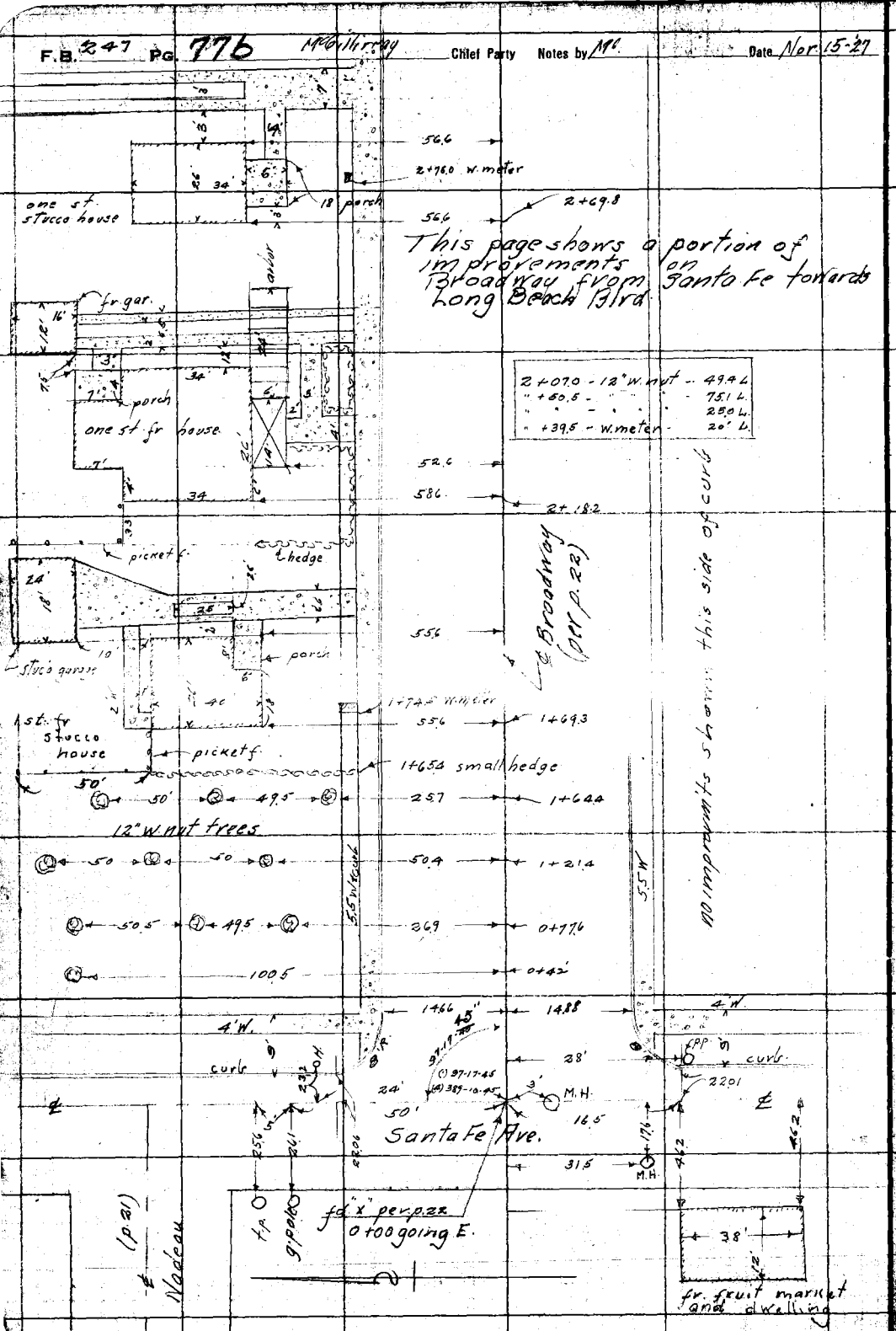

RETURN TO
LOS ANGELES COUNTY SURVEYOR

Do not extend notes this side of this line

Note: ANY ADDITIONS OR CHANGES ON THIS SHEET MUST BE MADE OR CIRCLED IN Red. WITH DATE AND NAME OF PERSON MAKING CHANGE.

Date _____ Notes by MK Chief Party McGillivray F.B. 247 Pg. 77C

Plotted by M.K. Hopkins
Date Dec. 1926
Map No. 8894
Plotting C'k'd by [illegible]
Date Jan. 1927

W. O. No. 4077 D. S. O. No. _____ Winston & Virginia Ave
Location San Marino
Surveyed by _____
Date Dec 10 - 17 - 1926
Indexed 12-20-26 F.Ashton

NOTE: ANY ADDITION OR CHANGES ON THIS SHEET MUST BE MADE OR CIRCLED IN RED, WITH DATE AND NAME OF PERSON MAKING CHANGE.

DO NOT EXTEND NOTES THIS SIDE OF THIS LINE

RETURN TO LOS ANGELES COUNTY SURVEYOR

Winston and Virginia Ave
Proposed extension survey.

L McGillivray Chp
H L Wyatt Inst.
L C McMillan H.C.
F.T Gleason R.C.

Virginia Ave. W.O. 4077
Winston Ave. W.O. 3076

F.B. 247 PG. 78 Chief Party Notes by Date

Index sheet for Winston Extension and street widening notes. (page references)

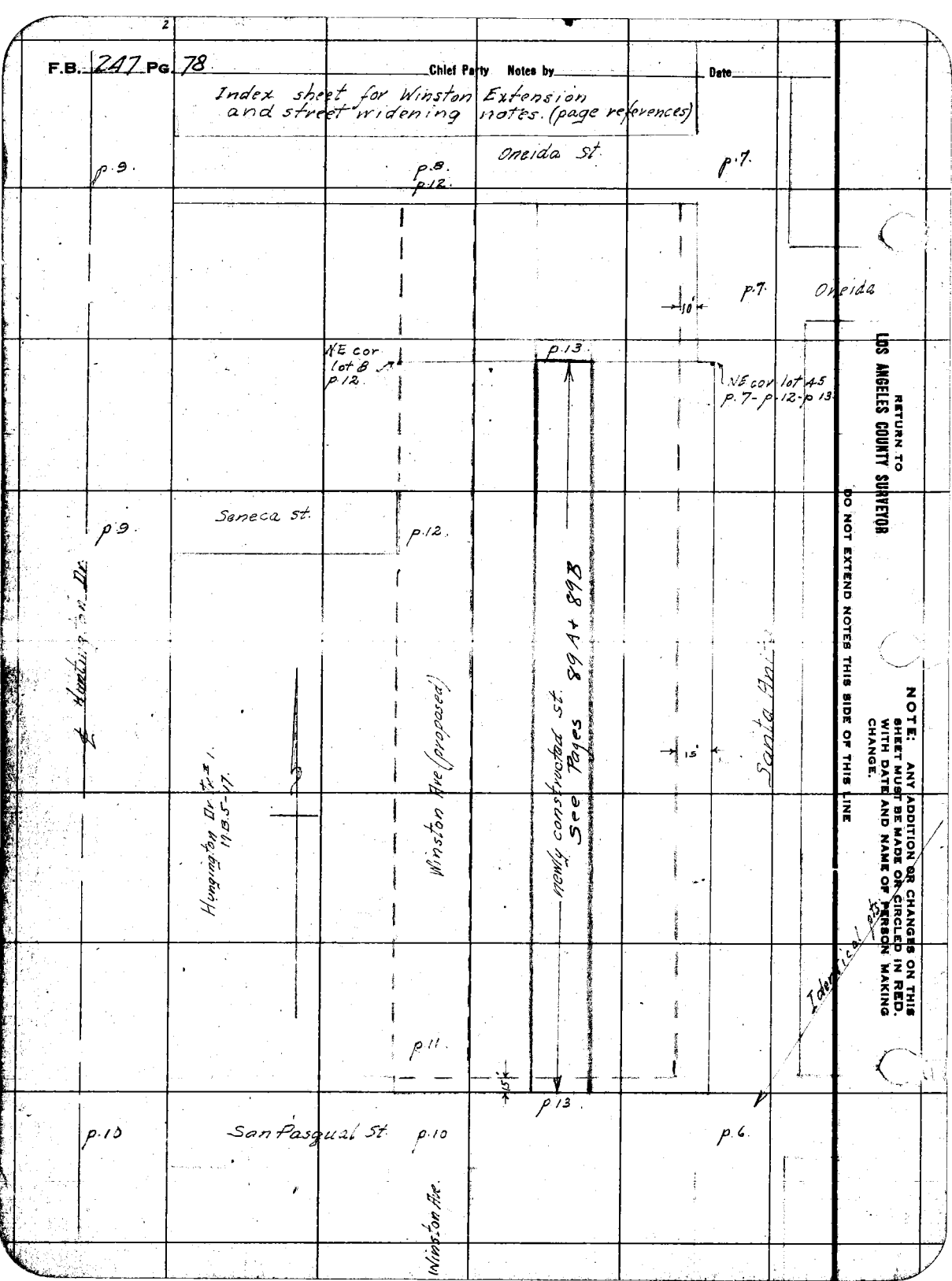

RETURN TO LOS ANGELES COUNTY SURVEYOR

DO NOT EXTEND NOTES THIS SIDE OF THIS LINE

NOTE: ANY ADDITION OR CHANGES ON THIS SHEET MUST BE MADE OR CIRCLED IN RED. WITH DATE AND NAME OF PERSON MAKING CHANGE.

Date _____ Notes by McG. Chief Party McG. Murray F.B. 247 Pg. 79

Platted by W.K. Hopkins.	W. O. No. 4077 D. S. O. No.
Date Dec. 1926	Location ~~San Marino~~ Winston + Virginia
Map No. 8894	Surveyed by
Platting C'k'd by K.R. McPherson	Date Dec. 7-17-1926.
Date Jan. 1927	Indexed

NOTE: ANY ADDITION OR CHANGES ON THIS SHEET MUST BE MADE OR CIRCLED IN RED. WITH DATE AND NAME OF PERSON MAKING CHANGE.

DO NOT EXTEND NOTES THIS SIDE OF THIS LINE

RETURN TO LOS ANGELES COUNTY SURVEYOR

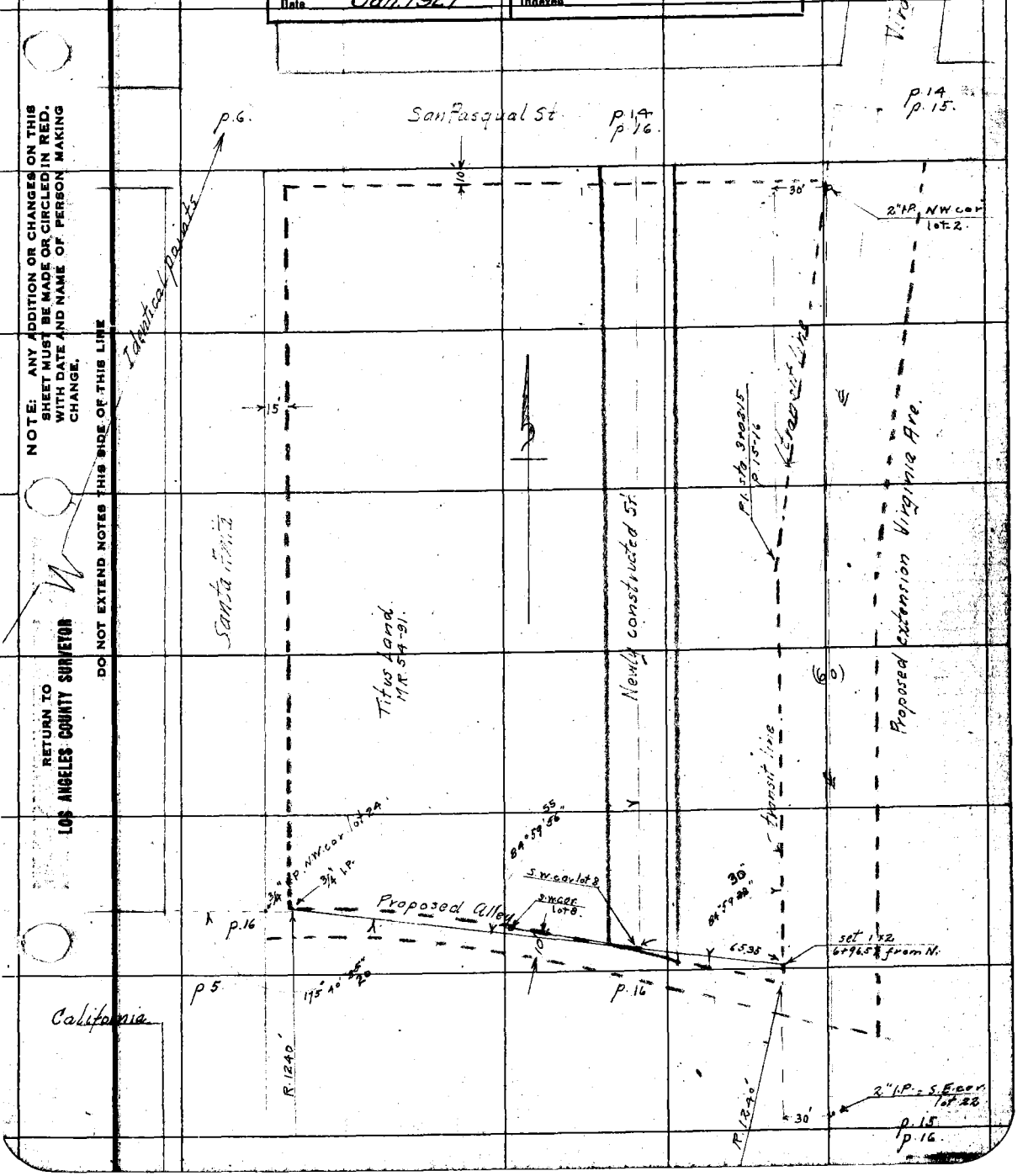

F.B. 247 PG. 80

Chief Party Notes by Date



RETURN TO
LOS ANGELES COUNTY SURVEYOR

NOTE: ANY ADDITION OR CHANGES ON THIS SHEET MUST BE MADE OR CIRCLED IN RED. WITH DATE AND NAME OF PERSON MAKING CHANGE.

DO NOT EXTEND NOTES THIS SIDE OF THIS LINE

Date _____ Notes by McG. Chief Party McGillivray F.B. 247 Pg. 81

Platted by W.K. Hopkins.	W. O. No. 4077 D. S. O. No.
Date Dec. 1926.	Location ~~San Marino~~ Winston + Virginia Ave
Map No. 8894	Surveyed by McGillivray
Platting C'k'd by K.R. McPherson	Date Dec. 10-26
Date Jan. 1927	Indexed

NOTE: ANY ADDITION OR CHANGES ON THIS SHEET MUST BE MADE OR CIRCLED IN RED, WITH DATE AND NAME OF PERSON MAKING CHANGE.

DO NOT EXTEND NOTES THIS SIDE OF THIS LINE

RETURN TO LOS ANGELES COUNTY SURVEYOR

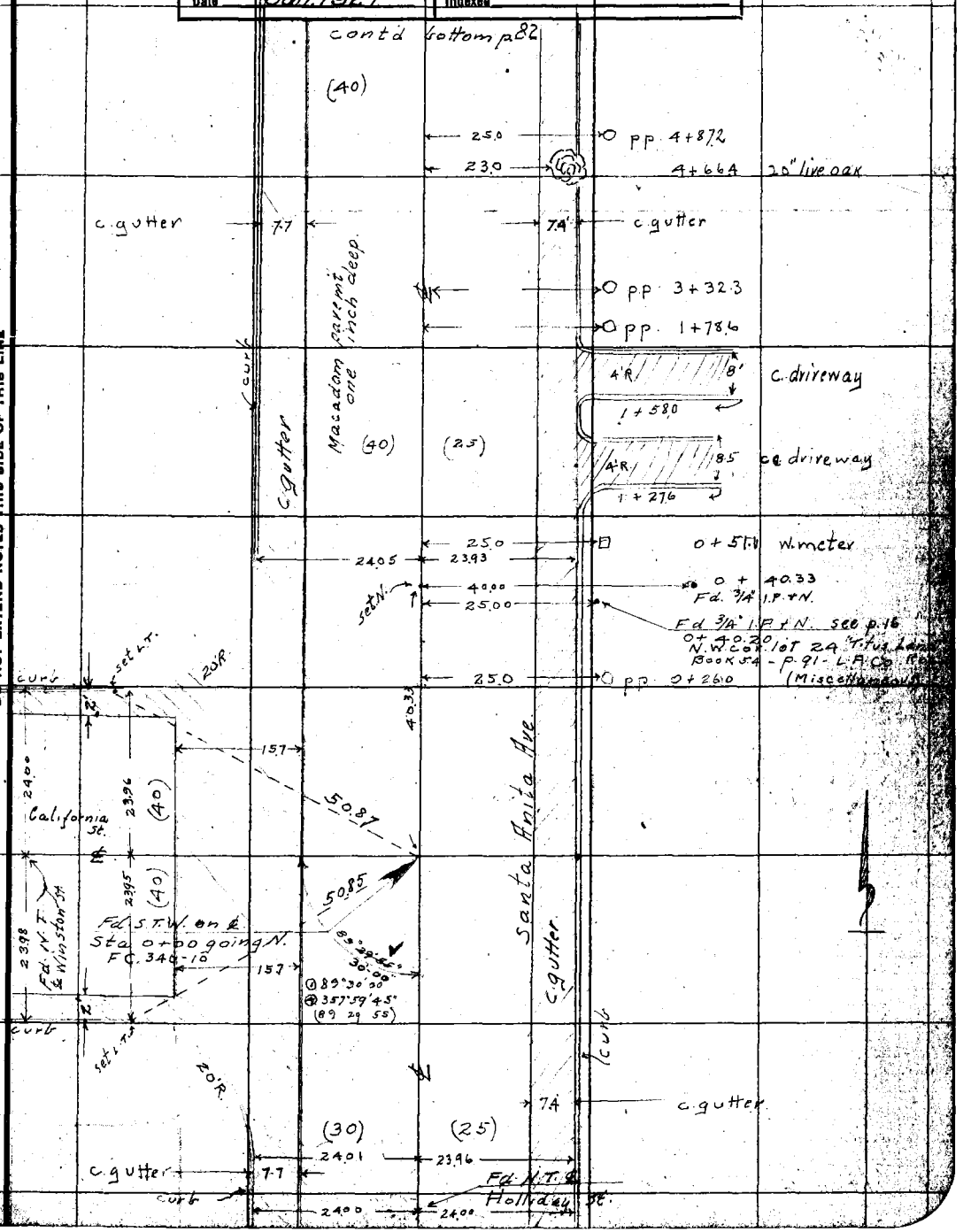

F.B. 247 Pg. 82

Chief Party _____ Notes by _____ Date _____

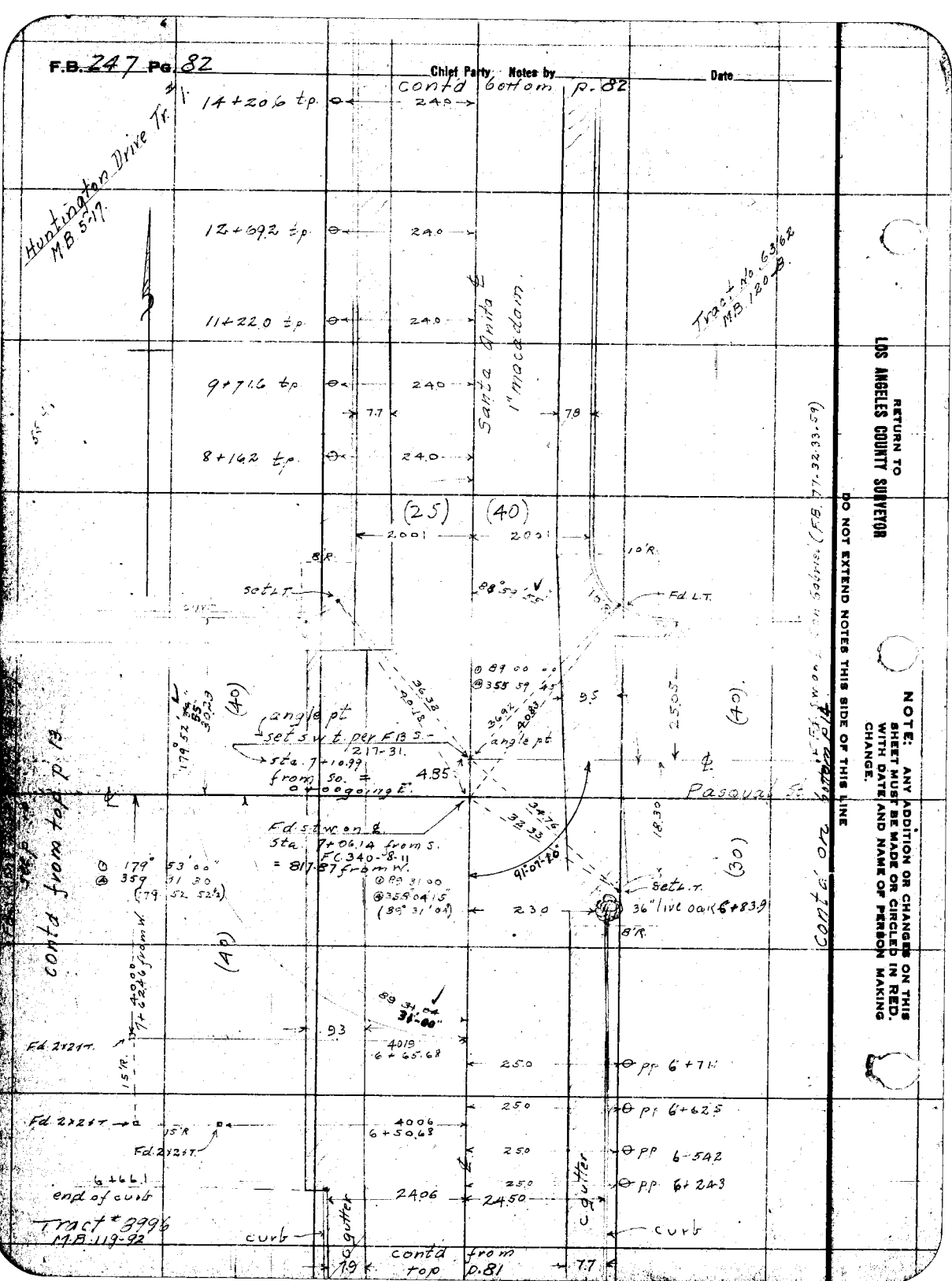

Date Dec. Notes by MG. Chief Party F.B. 247 PG. 82

Platted by W.K. Hopkins,	W. O. No. 4077 D. S. O. No.
Date Dec. 1926	Location ~~San Marino~~ Winston + Virginia Ave.
Map No. 8894	Surveyed by MG. Murray
Platting C'k'd by K.R. McPherson	Date
Date Jan. 1927	Indexed

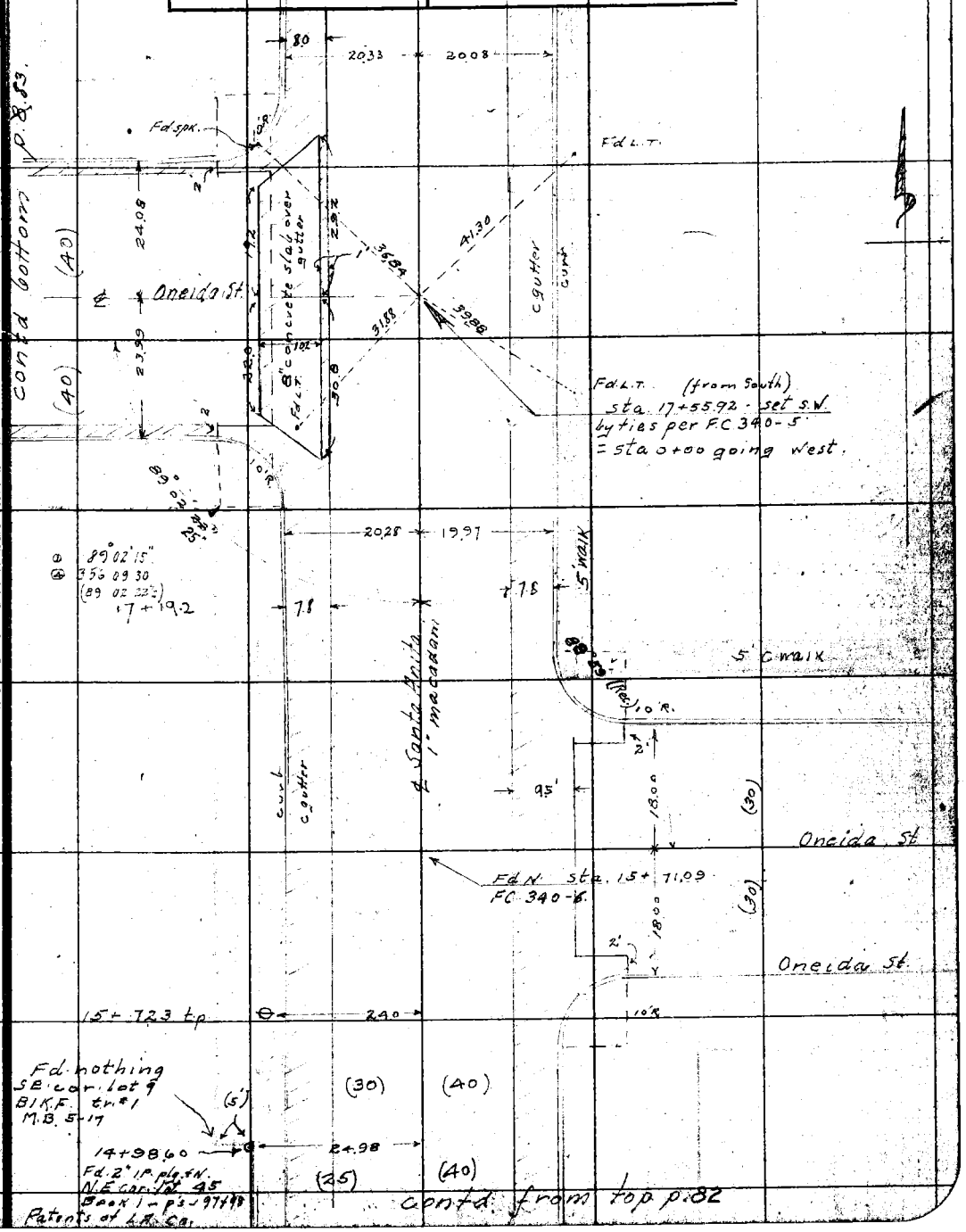

NOTE: ANY ADDITION OR CHANGES ON THIS SHEET MUST BE MADE OR CIRCLED IN RED, WITH DATE AND NAME OF PERSON MAKING CHANGE.

DO NOT EXTEND NOTES THIS SIDE OF THIS LINE

RETURN TO LOS ANGELES COUNTY SURVEYOR

F.B. 247 PG. 83 Chief Party Notes by _____ Date _____

contd bottom-left p.84

To Huntington Dr.

Proposed New St.
see p. 12
℄ transit ℄

3+91.93 from East
10+45.81 from So.
see p. 12 (top)

(40) (40)

24.00 24.08

curb
2'S.C. gutter

curb
2'S.C. gutter

contd from top left p. 82

RETURN TO
LOS ANGELES COUNTY SURVEYOR

NOTE: ANY ADDITION OR CHANGES ON THIS SHEET MUST BE MADE OR CIRCLED IN RED. WITH DATE AND NAME OF PERSON MAKING CHANGE.

DO NOT EXTEND NOTES THIS SIDE OF THIS LINE

Date Dec. Notes by Mc Chief Party McGillivray F.B. 247 Pg. 84

Platted by W.K. Hopkins,	W. O. No. 4077 D. S. O. No.
Date Dec. 1926	Location ~~San Marino~~ Winston + Virginia Ave
Map No. 8894	Surveyed by
Platting C'k'd by K.P.McPherson	Date
Date Jan. 1927	Indexed

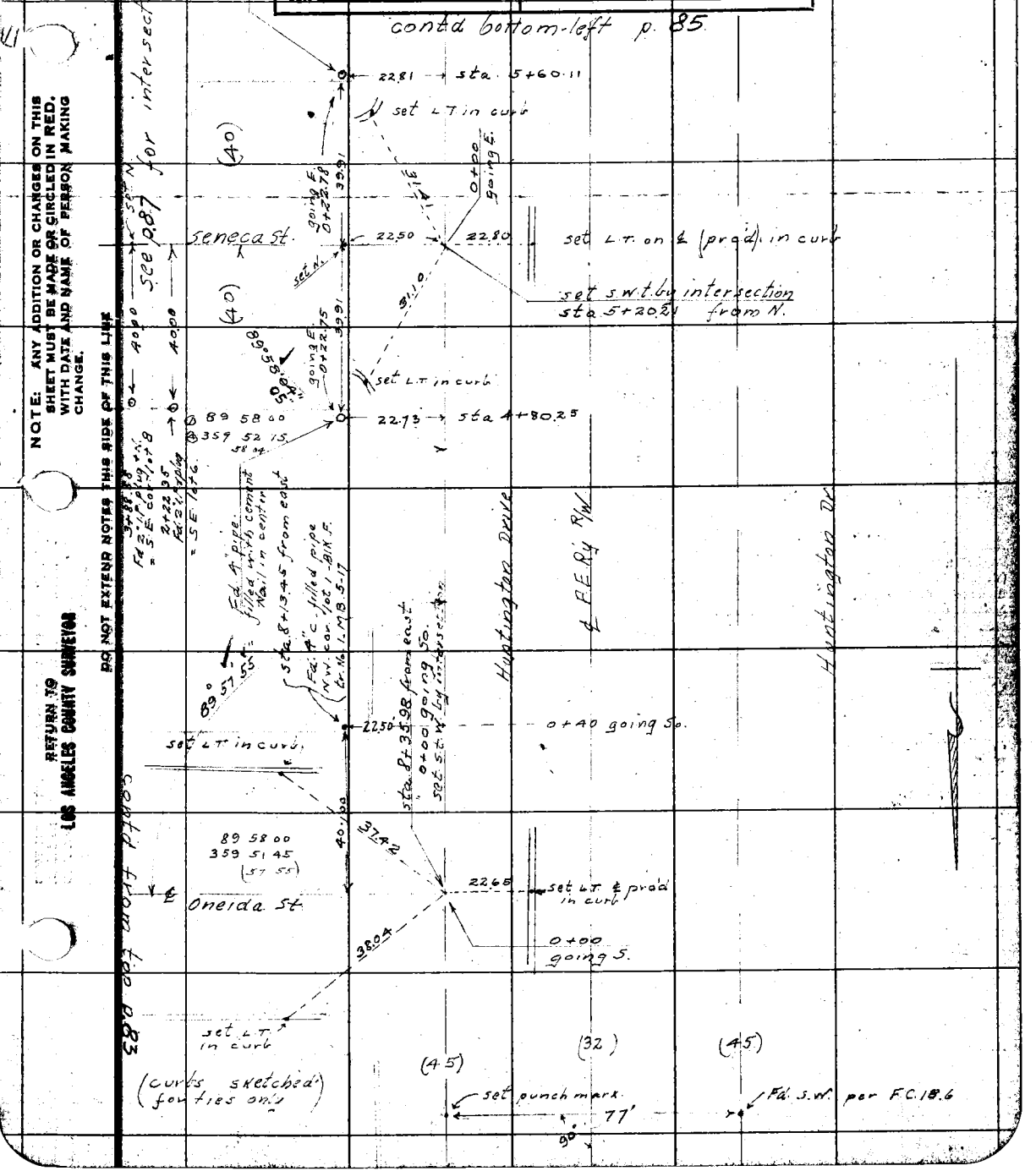

NOTE: ANY ADDITION OR CHANGES ON THIS SHEET MUST BE MADE OR CIRCLED IN RED, WITH DATE AND NAME OF PERSON MAKING CHANGE.

DO NOT EXTEND NOTES THIS SIDE OF THIS LINE

RETURN TO LOS ANGELES COUNTY SURVEYOR

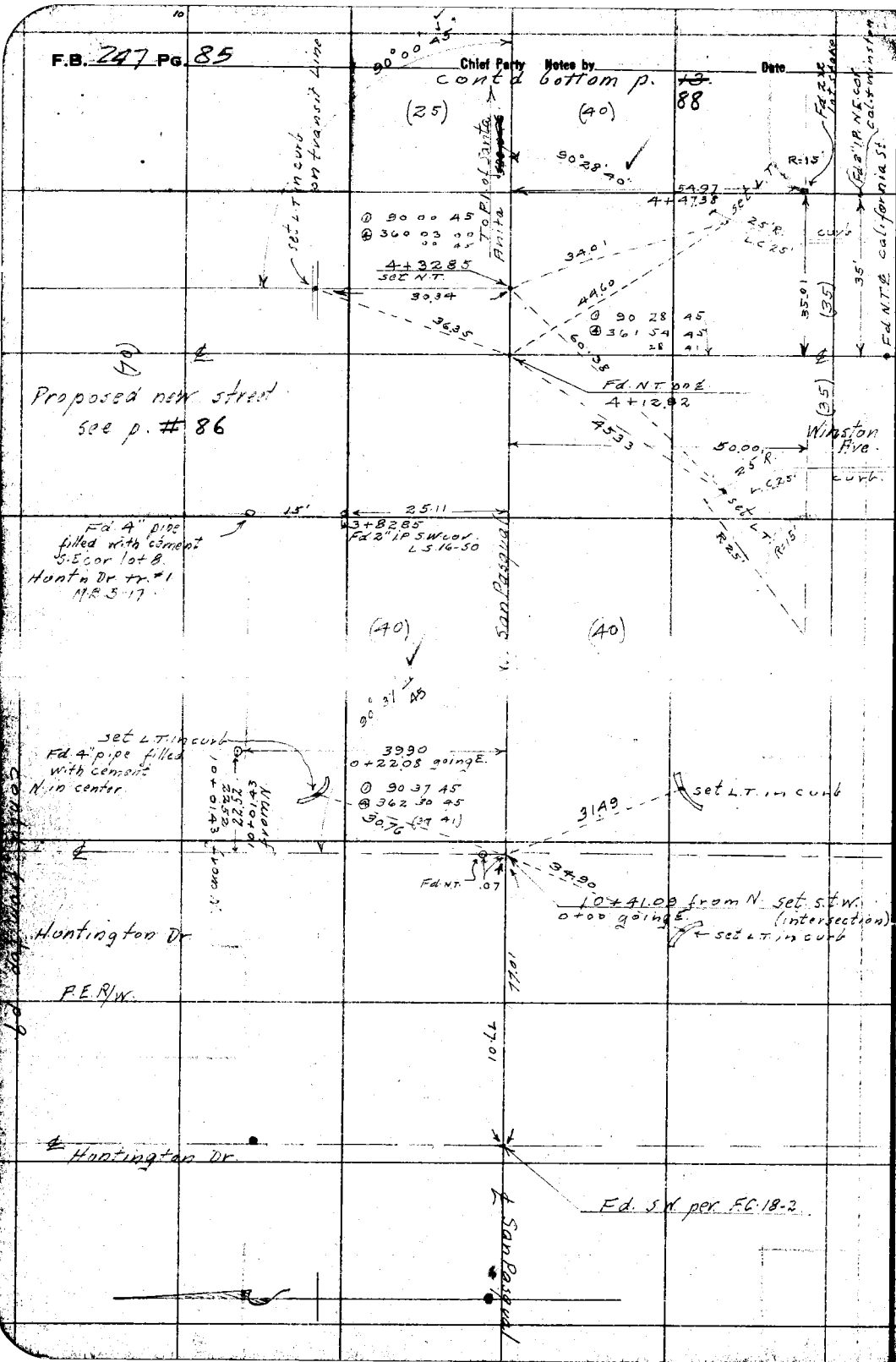

RETURN TO
LOS ANGELES COUNTY SURVEYOR

DO NOT EXTEND NOTES THIS SIDE OF THIS LINE

NOTE: ANY ADDITION OR CHANGES ON THIS SHEET MUST BE MADE OR CIRCLED IN RED, WITH DATE AND NAME OF PERSON MAKING CHANGE.

Date _____ Notes by M.C. Chief Party McGillivray F.B. 247 Pg. 86

Platted by W.K. Hopkins,	W. O. No. 4077 D. S. O. No.
Date Dec. 1926	Location ~~San Marino~~ Winston + Virginia Ave
Map No. 8894	Surveyed by
Platting C'k'd by K.R. McPherson	Date Dec. 7-17-1926
Date Jan. 1927	Indexed

NOTE: ANY ADDITION OR CHANGES ON THIS SHEET MUST BE MADE OR CIRCLED IN RED. WITH DATE AND NAME OF PERSON MAKING CHANGE.

RETURN TO LOS ANGELES COUNTY SURVEYOR

DO NOT EXTEND NOTES THIS SIDE OF THIS LINE

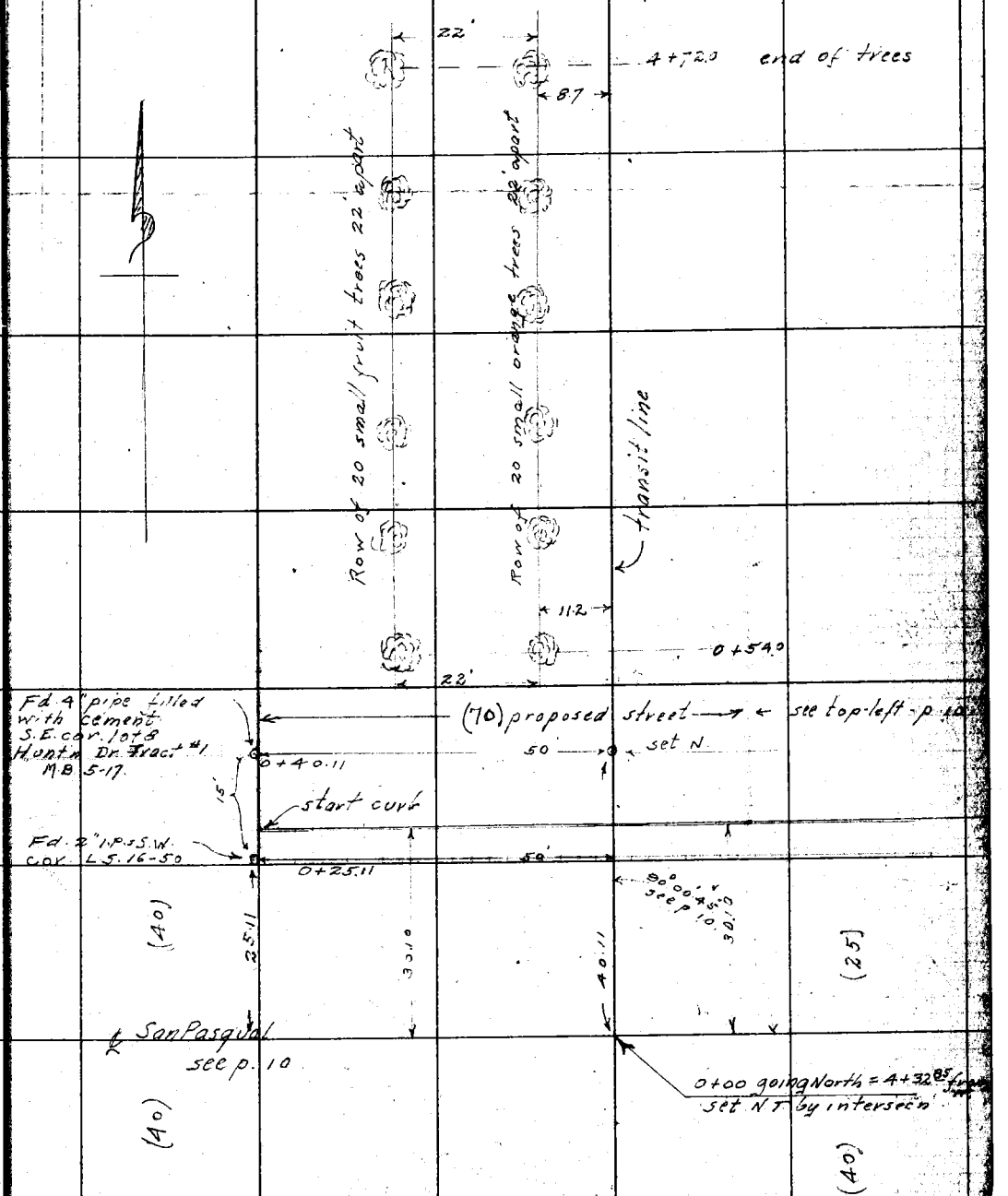

12

F.B. 247 Pg. 87 Chief Party Notes by Date

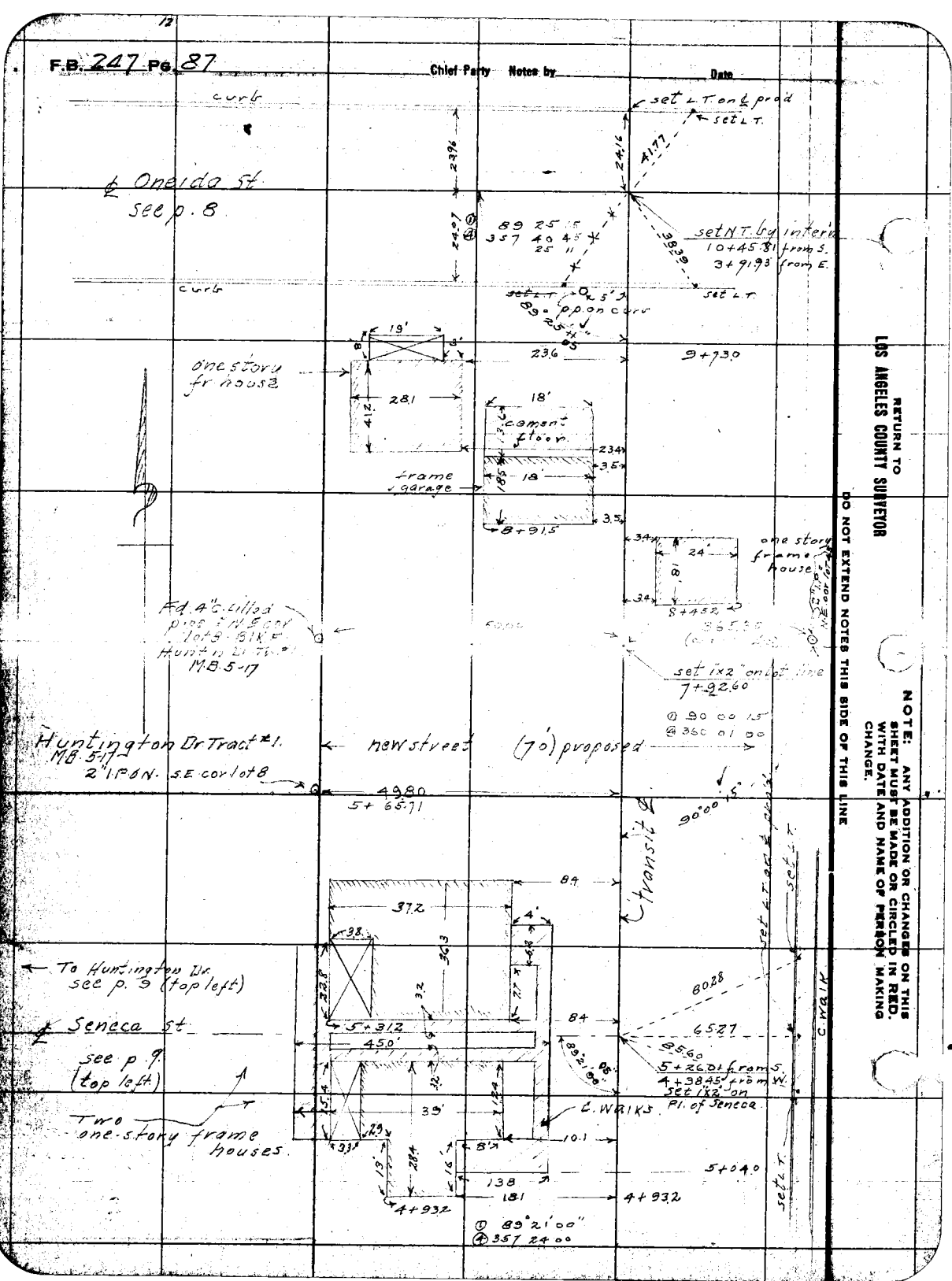

RETURN TO LOS ANGELES COUNTY SURVEYOR

DO NOT EXTEND NOTES THIS SIDE OF THIS LINE

NOTE: ANY ADDITION OR CHANGES ON THIS SHEET MUST BE MADE OR CIRCLED IN RED. WITH DATE AND NAME OF PERSON MAKING CHANGE.

Date _____ Notes by MC Chief Party McGillivray F.B. 247 Pg. 88

Platted by W.K. Hopkins,	W. O. No. 4077 D. S. O. No.
Date Dec. 1926	Location ~~San Marino~~ Winston & Virginia Ave.
Map No. 8894	Surveyed by
Plotting C'k'd by K.R. McPherson	Date Dec. 7-17-1926
Date Jan. 1927	Indexed

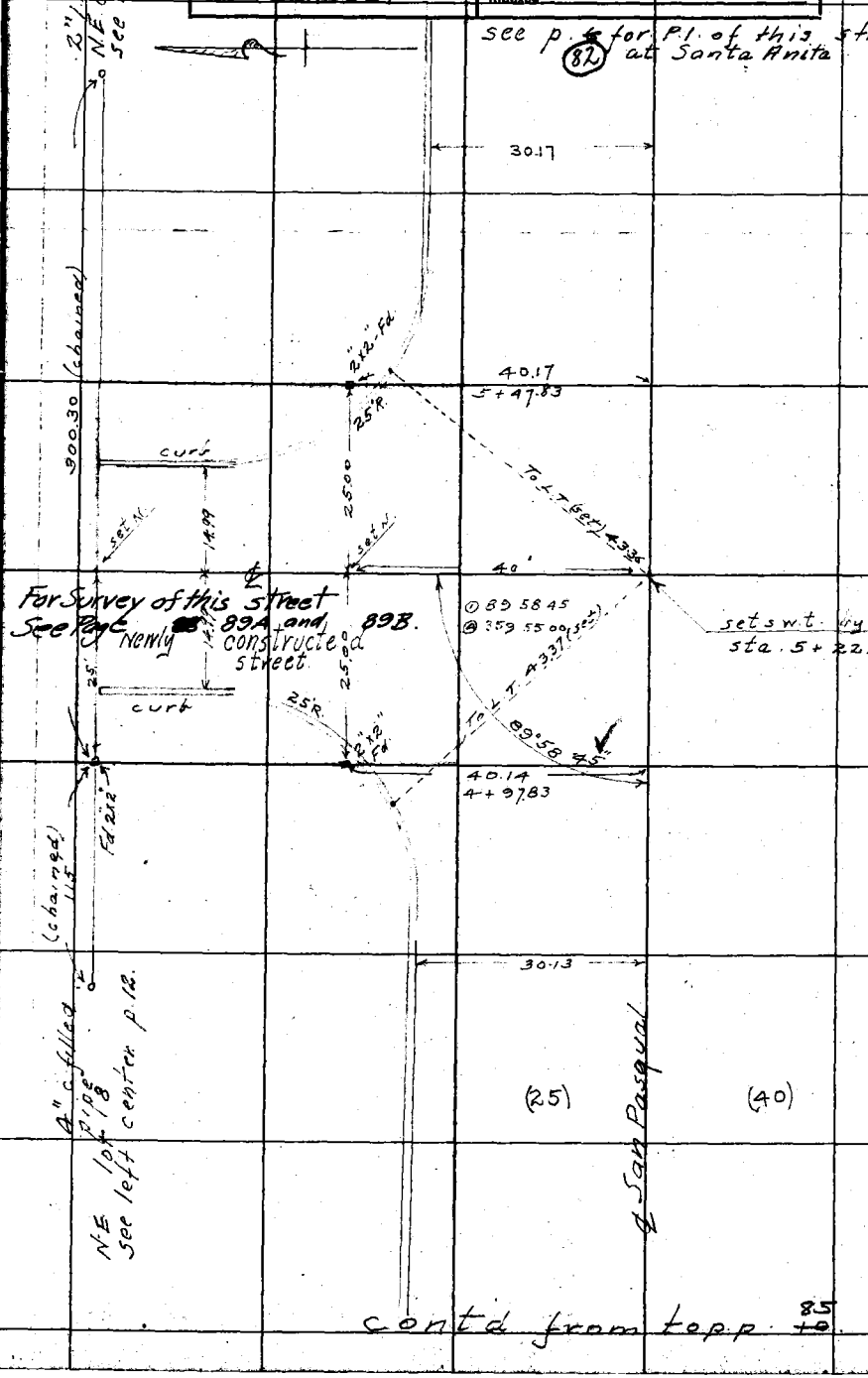

contd from top p. 85

NOTE: ANY ADDITION OR CHANGES ON THIS SHEET MUST BE MADE OR CIRCLED IN RED, WITH DATE AND NAME OF PERSON MAKING CHANGE.

DO NOT EXTEND NOTES THIS SIDE OF THIS LINE

RETURN TO LOS ANGELES COUNTY SURVEYOR

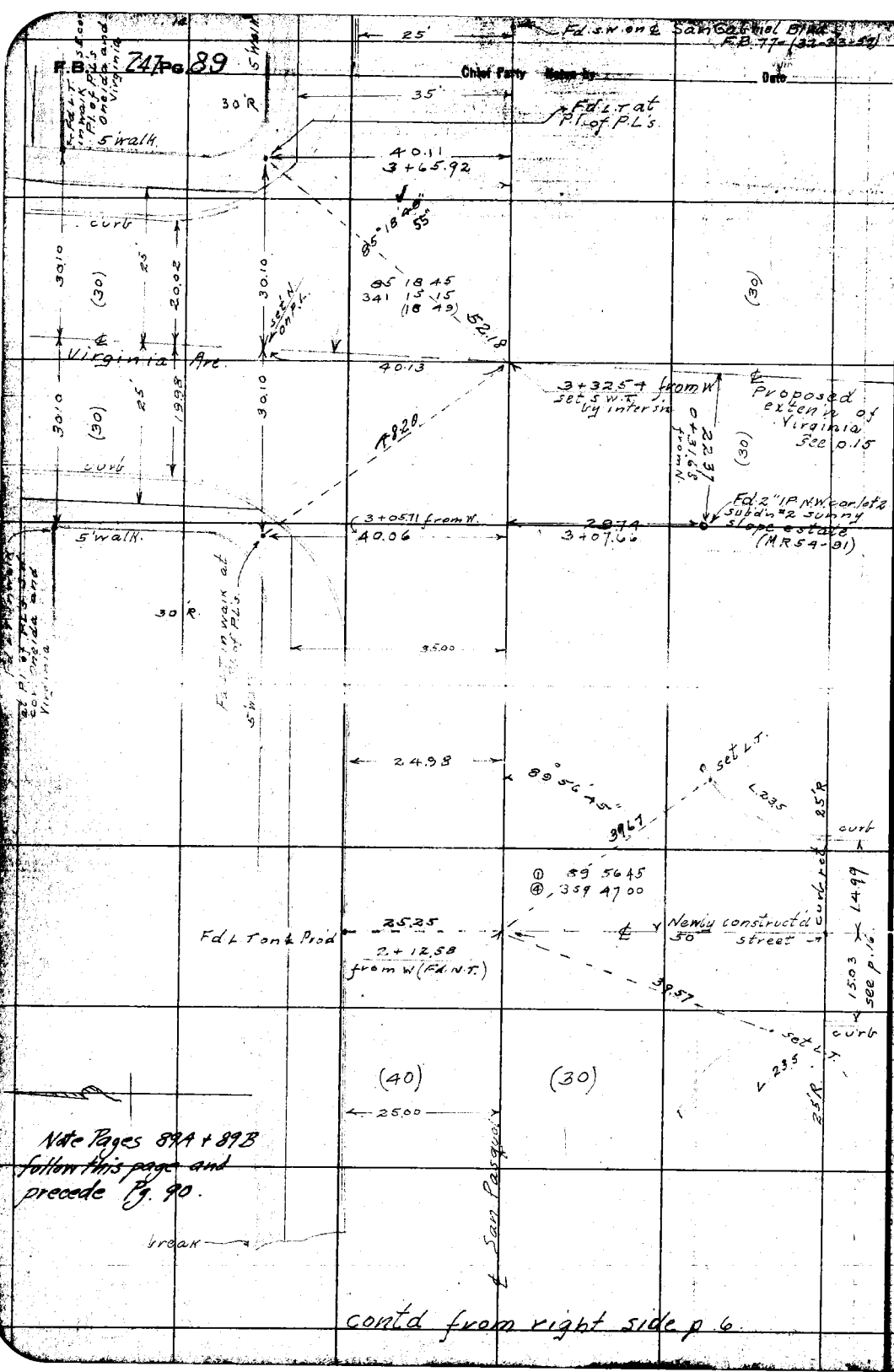

RETURN TO
LOS ANGELES COUNTY SURVEYOR

NOTE: ANY ADDITION OR CHANGES ON THIS SHEET MUST BE MADE OR CIRCLED IN RED. WITH DATE AND NAME OF PERSON MAKING CHANGE.

DO NOT EXTEND NOTES THIS SIDE OF THIS LINE

cont'd bottom p.2

Date _____ Notes by Mc Chief Party McGinnray F.B. 247 Pg. 89-A

4077

Platted by W.K. Hopkins,	W. O. No. 3076 D. S. O. No.
Date Dec 1926	Location ~~San Marino~~ Winston + Virginia Ave
Map No. 8894	Surveyed by
Platting C'k'd by K.R. McPherson	Date Jan-12-13-1926
Date Jan 1927	Indexed

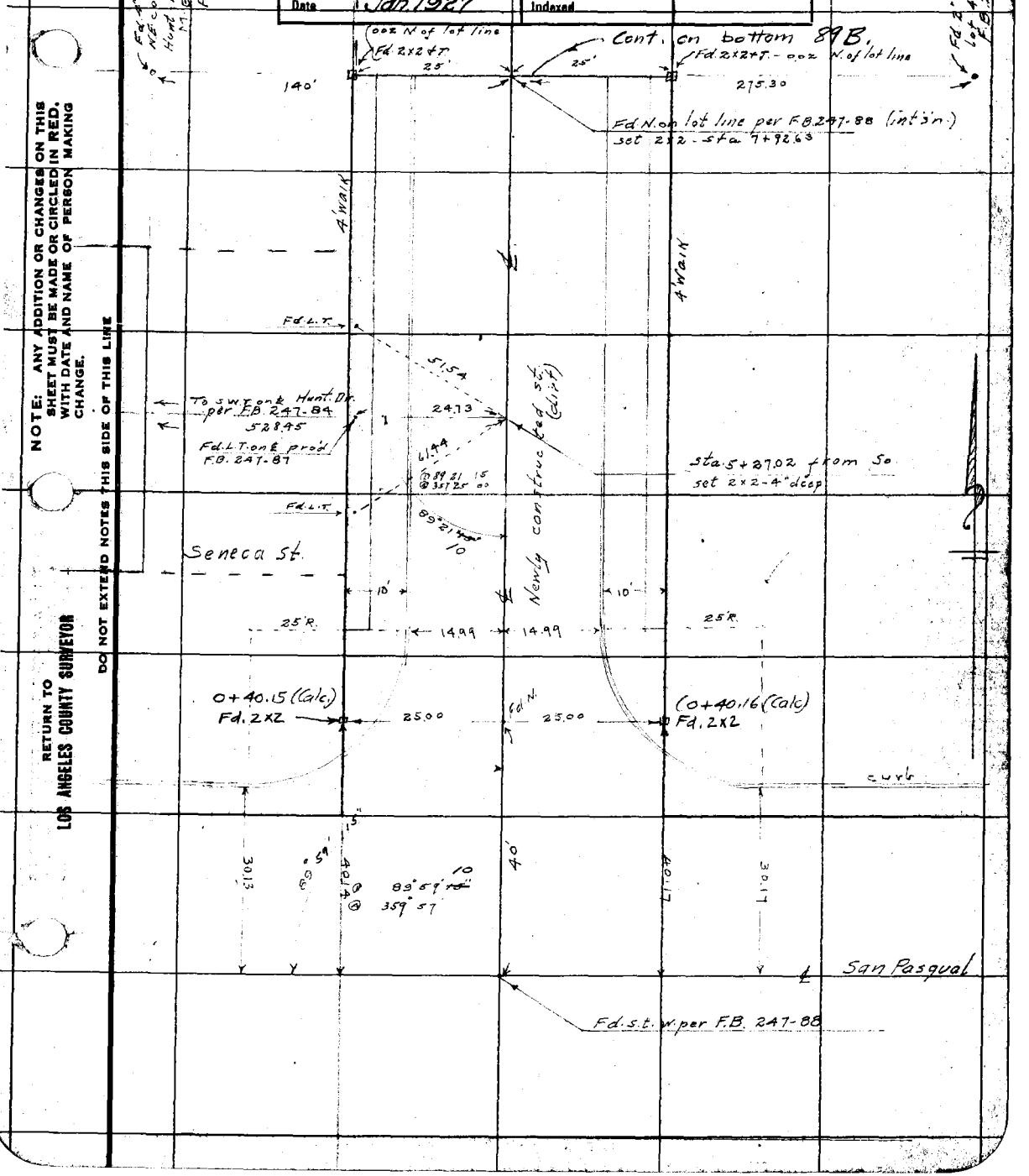

NOTE: ANY ADDITION OR CHANGES ON THIS SHEET MUST BE MADE OR CIRCLED IN RED. WITH DATE AND NAME OF PERSON MAKING CHANGE.

DO NOT EXTEND NOTES THIS SIDE OF THIS LINE

RETURN TO LOS ANGELES COUNTY SURVEYOR

F.B. 247 PG. 898 Chief Party Notes by 196 Date Jan. 2-13. 1927

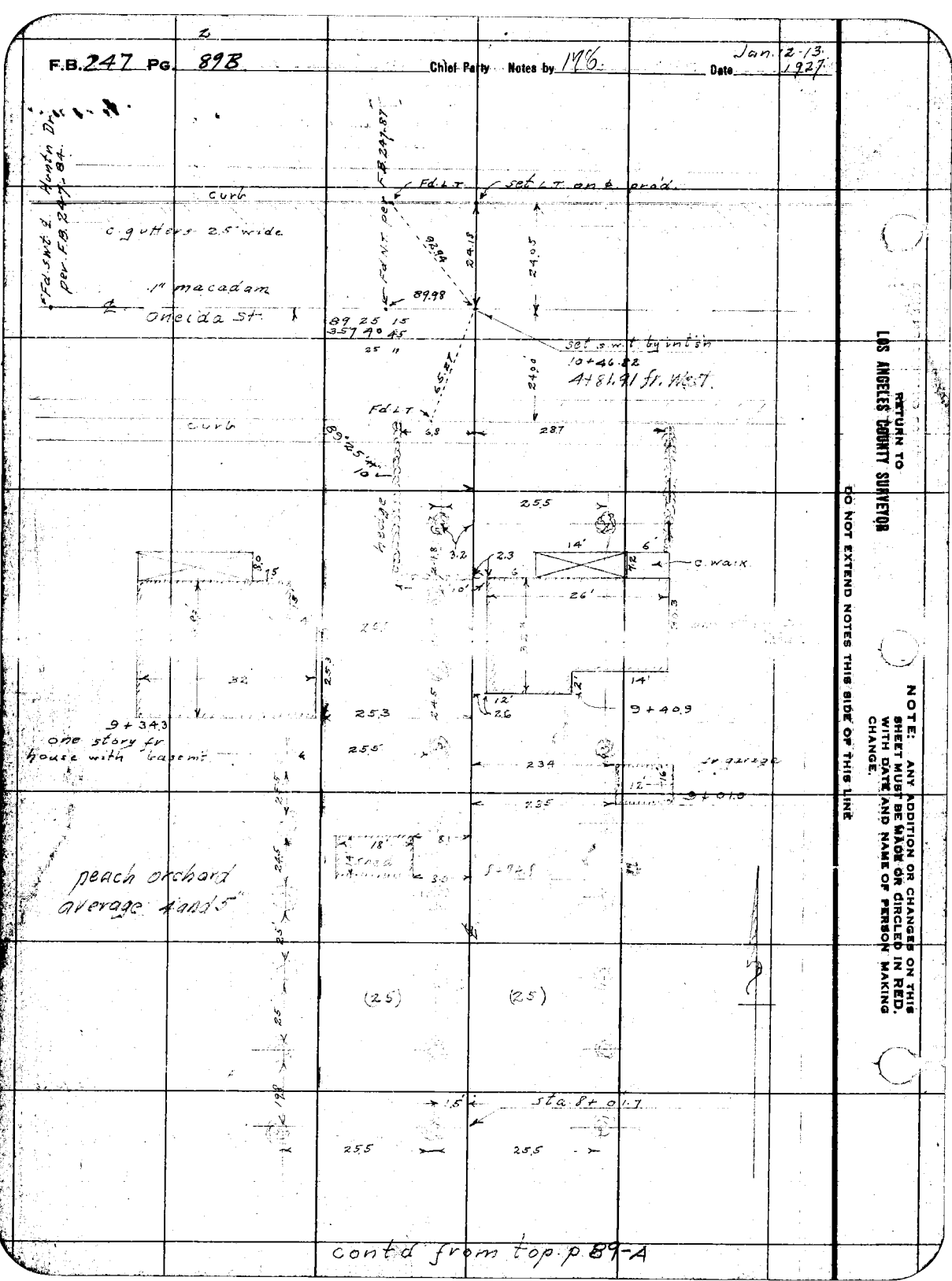

RETURN TO
LOS ANGELES COUNTY SURVEYOR

DO NOT EXTEND NOTES THIS SIDE OF THIS LINE

NOTE: ANY ADDITION OR CHANGES ON THIS SHEET MUST BE MADE OR CIRCLED IN RED, WITH DATE AND NAME OF PERSON MAKING CHANGE.

Date _____ Notes by Titusland M.R. 54-91. Chief Party _____ F.B. 247 Pg. 90

Platted by W.K. Hopkins,	W. O. No. 4077 D. S. O. No.
Date Dec. 1926	Location San Marino Winston & Virginia Ave
Map No. 8894	Surveyed by McGillivray
Platting C'k'd by K.R. McPherson	Date Dec. 7-17-1926
Date Jan. 1927	Indexed 12-20-26 F. Ashton

Note:- Pages 89A + 89B following Pg. 89- precede this page.

Note For location of trees see p. 4.

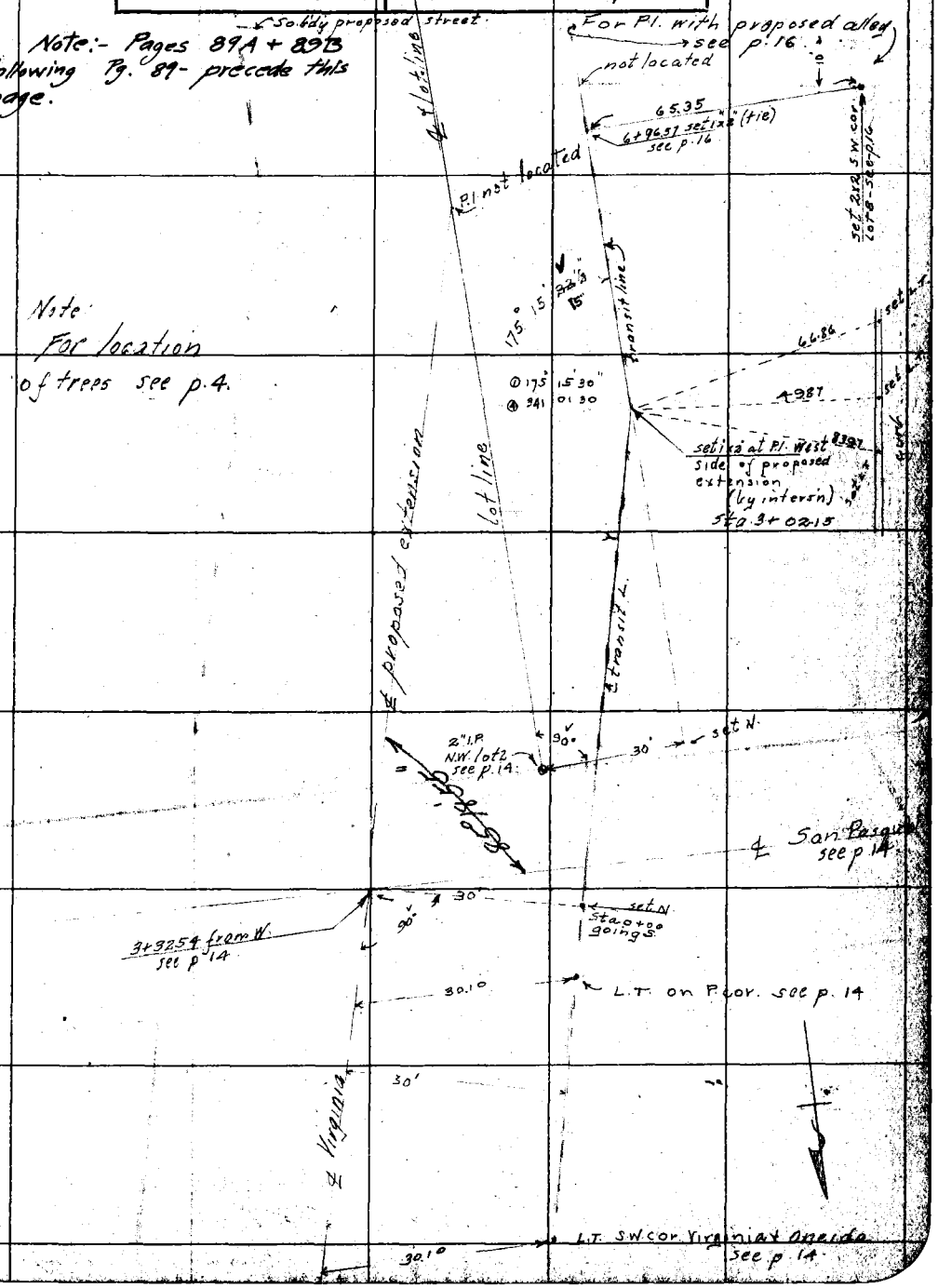

NOTE: ANY ADDITION OR CHANGES ON THIS SHEET MUST BE MADE OR CIRCLED IN RED, WITH DATE AND NAME OF PERSON MAKING CHANGE.

DO NOT EXTEND NOTES THIS SIDE OF THIS LINE

RETURN TO LOS ANGELES COUNTY SURVEYOR

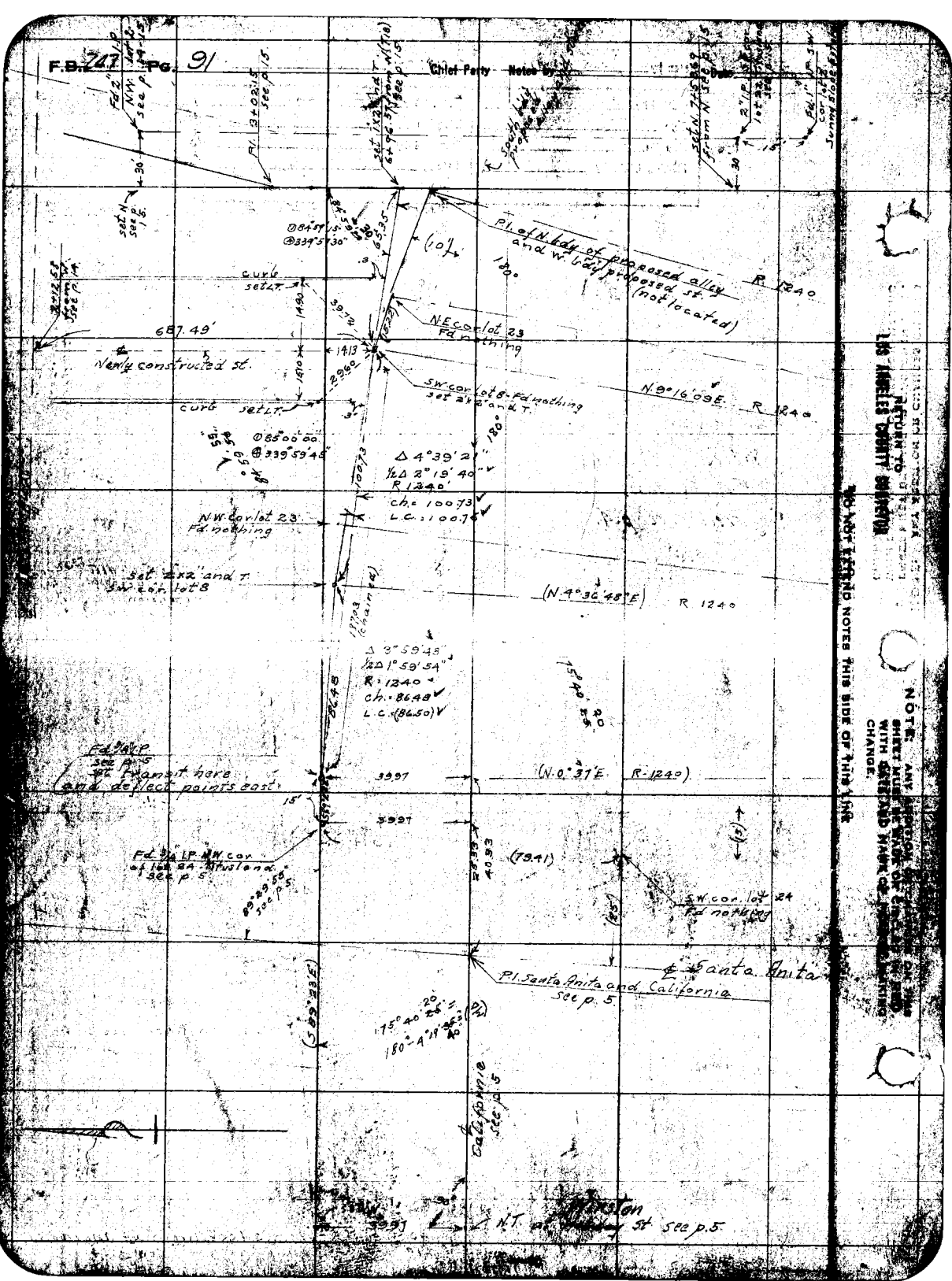
F.B. 247 Pg. 91
Chief Party Notes by
Date
Fd 2" I.P. N.W. lot 2 see p. 14-15
P.I. 3+02.15 see p. 15
set N see p. 15
set 1x2 and T 6+96.57 from N (Tie) see p. 15
South bdy proposed
set N 7+53.69 from N see p. 15
2" I.P. lot 22 Sunny Slope
Fd 1" I.P. S.W. cor. lot 2 Sunny Slope
P.I. of N. bdy of proposed alley and W. bdy proposed st. (not located)
R 1240
180°
(10')
⊙84°59'15"
⊕339°57'30"
curb set L.T.
687.49'
Newly constructed st.
N.E. cor. lot 23 Fd nothing
S.W. cor. lot 8 - Fd nothing set 2x2 and T.
N.9°16'09"E.
R 1240
curb set L.T.
⊙85°00'00"
⊕339°59'45"
Δ 4°39'21"
½Δ 2°19'40"
R 1240'
ch. = 100.73
L.C. = 100.75
N.W. cor. lot 23 Fd nothing
set 2x2 and T. S.W. cor. lot 8
(N.4°36'48"E)
R 1240
Δ 3°59'43"
½Δ 1°59'54"
R = 1240
ch. = 86.48
L.C. (86.50)
Fd 3/4" I.P. see p. 5 set transit here and deflect points east
39.97
(N.0°37'E R-1240)
39.97
Fd 3/4" I.P. N.W. cor. of lot 24 Mtusland see p. 5
89°29'55" see p. 5
(79.41)
S.W. cor. lot 24 Fd nothing
℄ Santa Anita
P.I. Santa Anita and California see p. 5
(S 89°23'E)
175°40'20"
180°-4°19'35"
℄ California see p. 5
Winston
N.T. at st see p. 5
RETURN TO LOS ANGELES COUNTY SURVEYOR
DO NOT EXTEND NOTES THIS SIDE OF THIS LINE
NOTE: ANY ADDITION OR CHANGE ON THIS SHEET MUST BE MADE OF CIRCLE IN RED WITH DATE AND NAME OF PERSON MAKING CHANGE.

Date _____ Notes by _____ Chief Party _____ F.B. 247 Pg. 93

Platted by	W. O. No. _____ D. S. O. No. _____
Date	Location
Map No.	Surveyed by
Platting C'k'd by	Date
Date	Indexed

NOTE: ANY ADDITION OR CHANGES ON THIS SHEET MUST BE MADE OR CIRCLED IN RED. WITH DATE AND NAME OF PERSON MAKING CHANGE.

DO NOT EXTEND NOTES THIS SIDE OF THIS LINE

RETURN TO
LOS ANGELES COUNTY SURVEYOR

F.B. 247 PG. 94 Mankey Chief Party Notes by Mankey Date

COUNTY HOSPITAL

Survey for Proposed Subdivision of Property Bounded By Zonal Ave. on N., Brittania St. on E., Marengo St. on S., & State St. on W.

Surveyed 12/29/26 To 1/3/27
By. E.T. Mankey - Deputy
D.B. Appling - Asst.
L.J. Corbitt. - H. Ch.
C.W. Garman - R. Ch.
H.H. Reynolds - Extra.

Note:- All distances except from Tie Points Measured with a 500' Tape which is 0.04' Long Per 100'.

There are a number of [illegible]

RETURN TO
LOS ANGELES COUNTY SURVEYOR

DO NOT EXTEND NOTES THIS SIDE OF THIS LINE

NOTE: ANY ADDITION OR CHANGES ON THIS SHEET MUST BE MADE OR CIRCLED IN RED. WITH DATE AND NAME OF PERSON MAKING CHANGE.

Date 12/29/26 Notes by Mankey Chief Party Mankey F.B. 247 Pg. 95

Platted by Dodds	W. O. No. 217 D. B. O. No.
Date 1-15-27	Location County Hospital
Map No. TR. #9800	Surveyed by Mankey
Platting Ck'd by [illegible]	Date 12/29/26
Date 1-29-27	Indexed 1-4-27 - F. Ashton

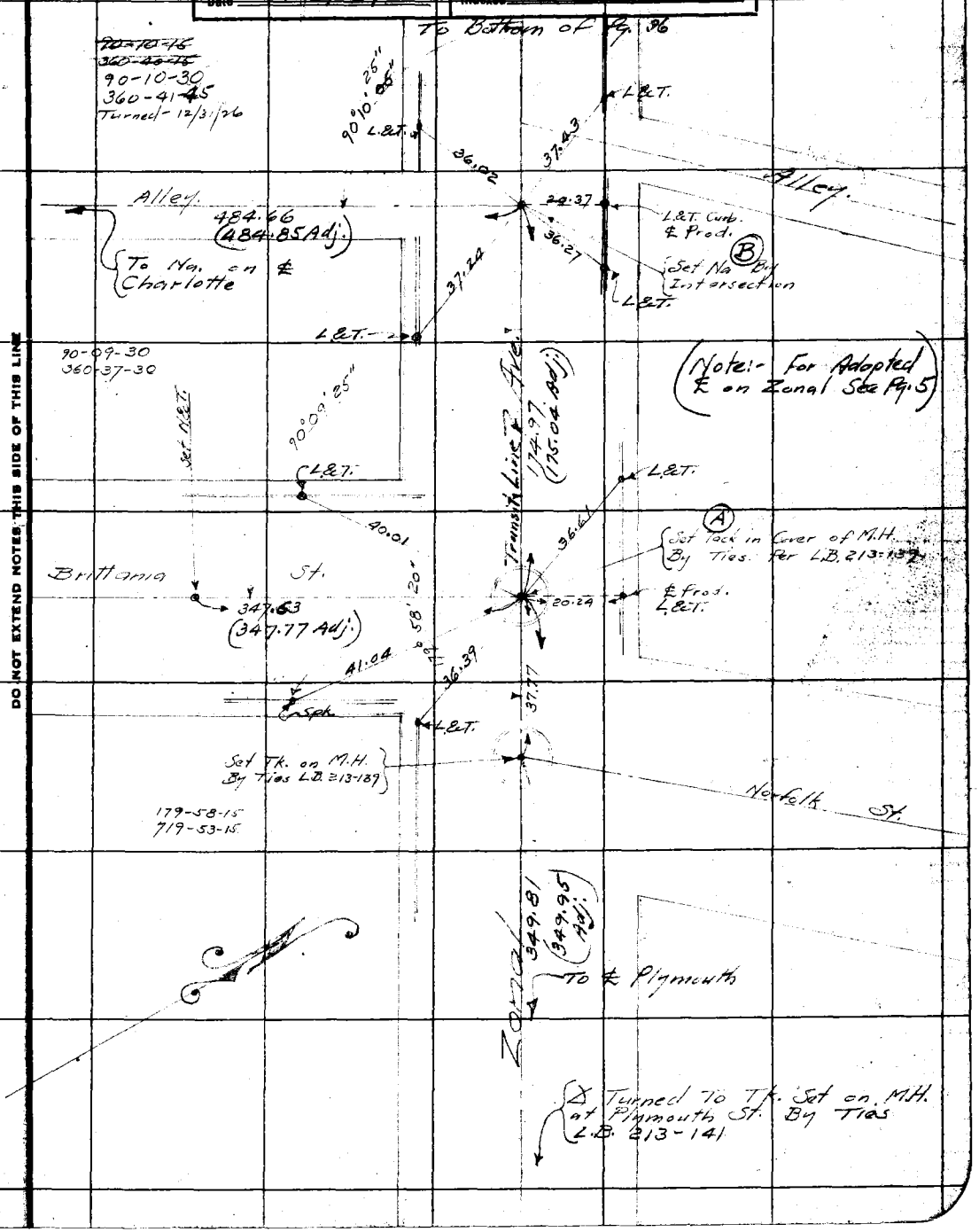

NOTE: ANY ADDITION OR CHANGES ON THIS SHEET MUST BE MADE OR CIRCLED IN RED. WITH DATE AND NAME OF PERSON MAKING CHANGE.

DO NOT EXTEND NOTES THIS SIDE OF THIS LINE

RETURN TO LOS ANGELES COUNTY SURVEYOR

F.B. 247 PG. 96 Mankey Chief Party Notes by Mankey Date 12/30/26

To Bottom of Pg. 97

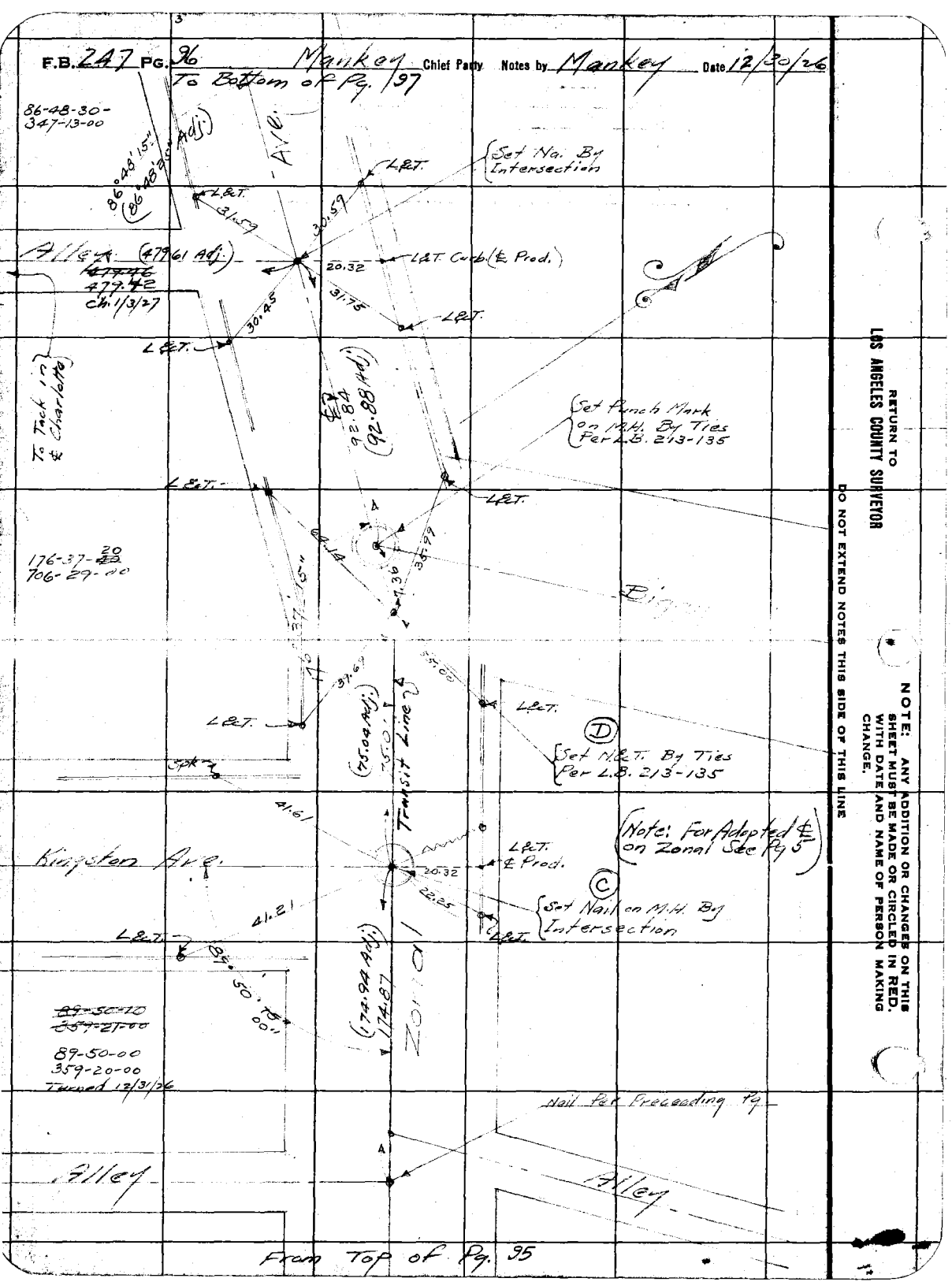

From Top of Pg. 95

RETURN TO LOS ANGELES COUNTY SURVEYOR

DO NOT EXTEND NOTES THIS SIDE OF THIS LINE

NOTE: ANY ADDITION OR CHANGES ON THIS SHEET MUST BE MADE OR CIRCLED IN RED. WITH DATE AND NAME OF PERSON MAKING CHANGE.

Date 12/30/26 Notes by Mankey Chief Party Mankey F.B. 247 Pg. 97

Platted by Dodds	W. O. No. 217 D. S. O. No.
Date 1-15-27	Location County Hospital
Map No. Te. # 9800	Surveyed by Mankey
Platting C'k'd by Siemers	Date 12/30/26
Date 1-29-27	Indexed

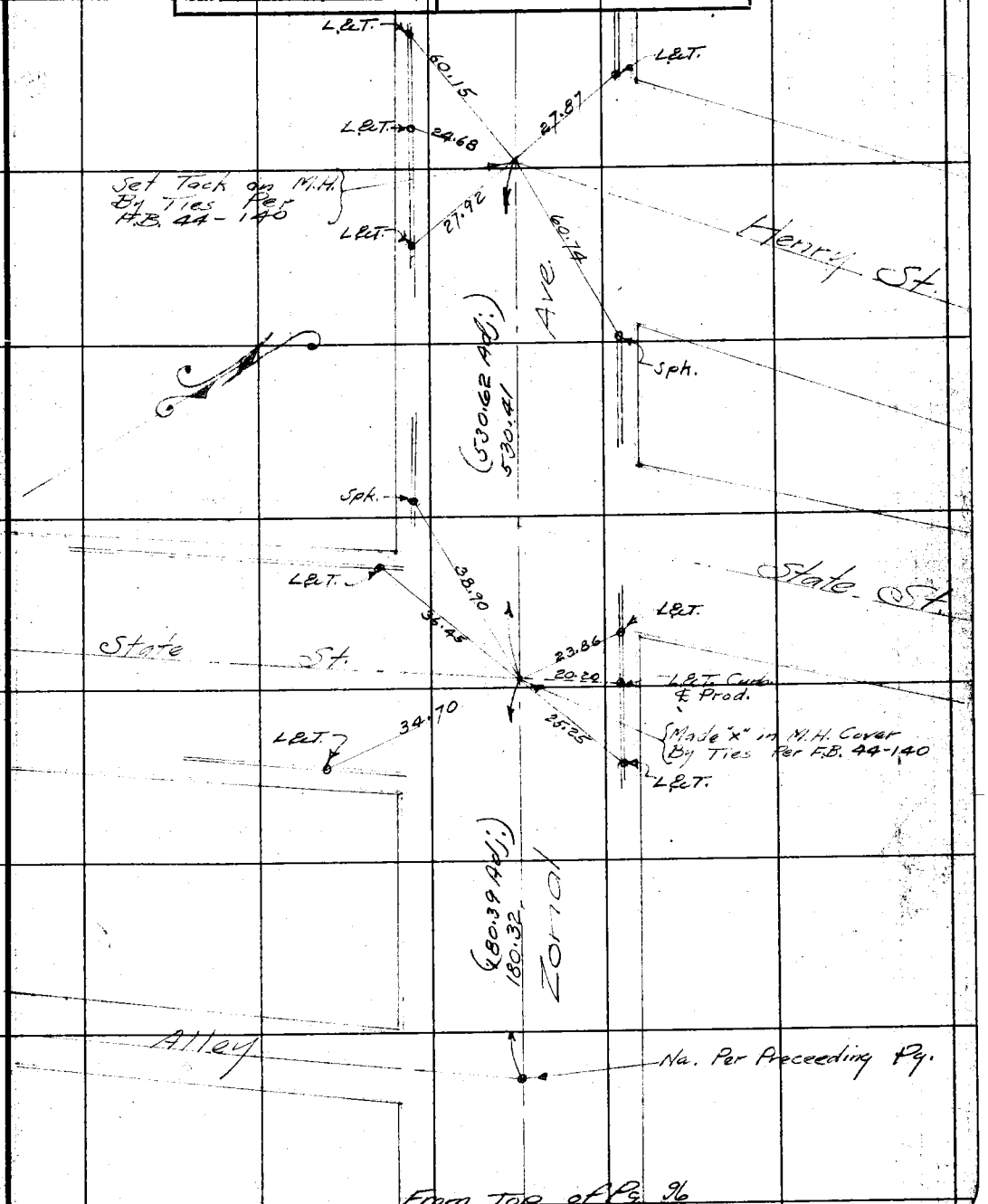

From Top of Pg. 96

NOTE: ANY ADDITION OR CHANGES ON THIS SHEET MUST BE MADE OR CIRCLED IN RED. WITH DATE AND NAME OF PERSON MAKING CHANGE.

DO NOT EXTEND NOTES THIS SIDE OF THIS LINE

RETURN TO LOS ANGELES COUNTY SURVEYOR

F.B. 247 Pg. 98 Mankay Chief Party Notes by Mankay Date 1/3/27.



RETURN TO
LOS ANGELES COUNTY SURVEYOR

NOTE: ANY ADDITION OR CHANGES ON THIS SHEET MUST BE MADE OR CIRCLED IN RED. WITH DATE AND NAME OF PERSON MAKING CHANGE.

DO NOT EXTEND NOTES THIS SIDE OF THIS LINE

Date 12/29/26 Notes by Mankey Chief Party Mankey F.B. 247 Pg. 99

Platted by Dodds	W. O. No. 217 D. S. O. No.
Date 1-15-27	Location County Hospital
Map No. Tr. # 9800	Surveyed by Mankey
Plotting Ck'd by Simmers	Date 12/29/26
Date 1-29-27	Indexed

NOTE: ANY ADDITION OR CHANGES ON THIS SHEET MUST BE MADE OR CIRCLED IN RED, WITH DATE AND NAME OF PERSON MAKING CHANGE.

DO NOT EXTEND NOTES THIS SIDE OF THIS LINE

RETURN TO LOS ANGELES COUNTY SURVEYOR

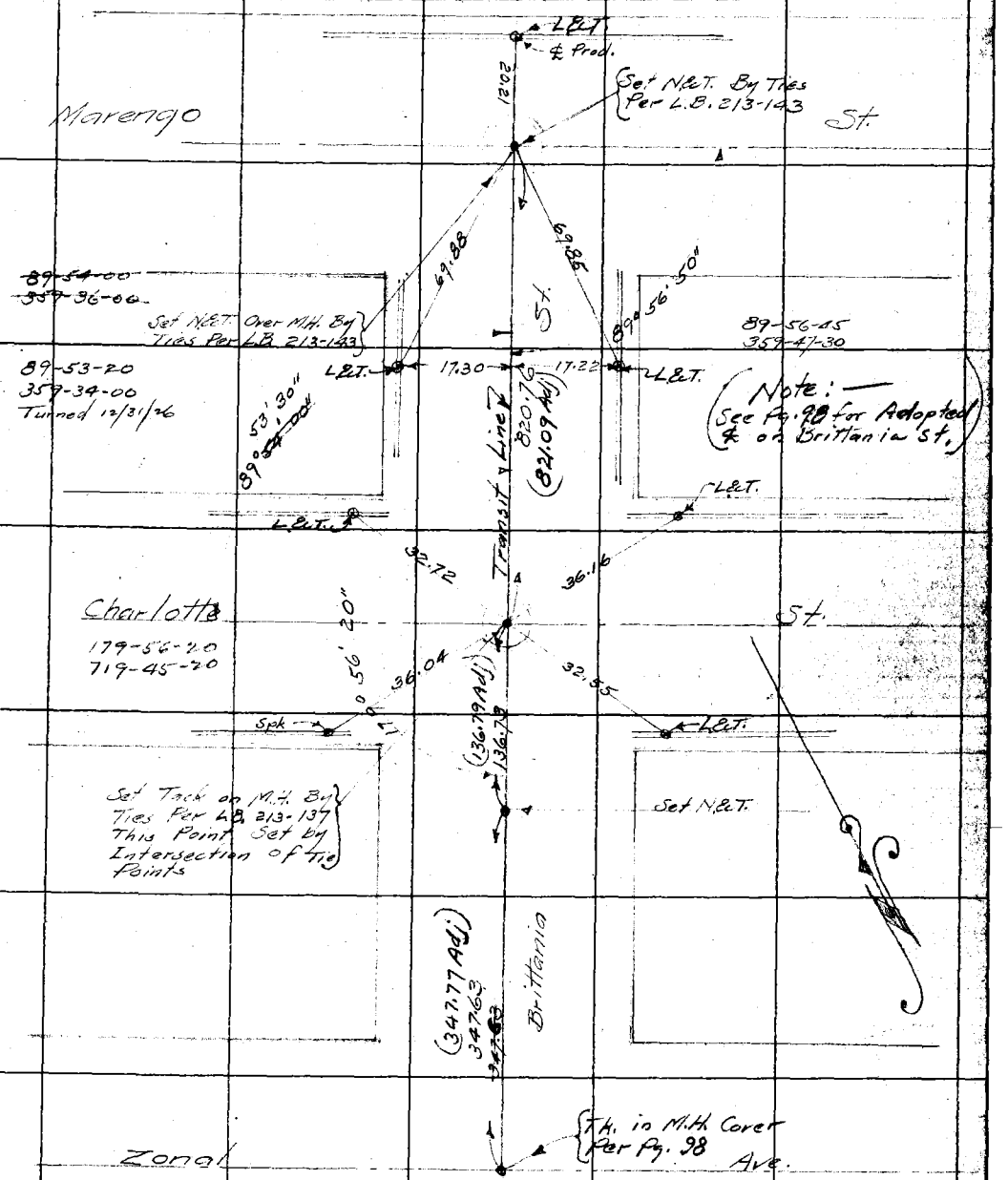

F.B. 247 PG. 100 — Mankey Chief Party — Notes by Mankey — Date 12/29/26

To Bottom of Pg. 101

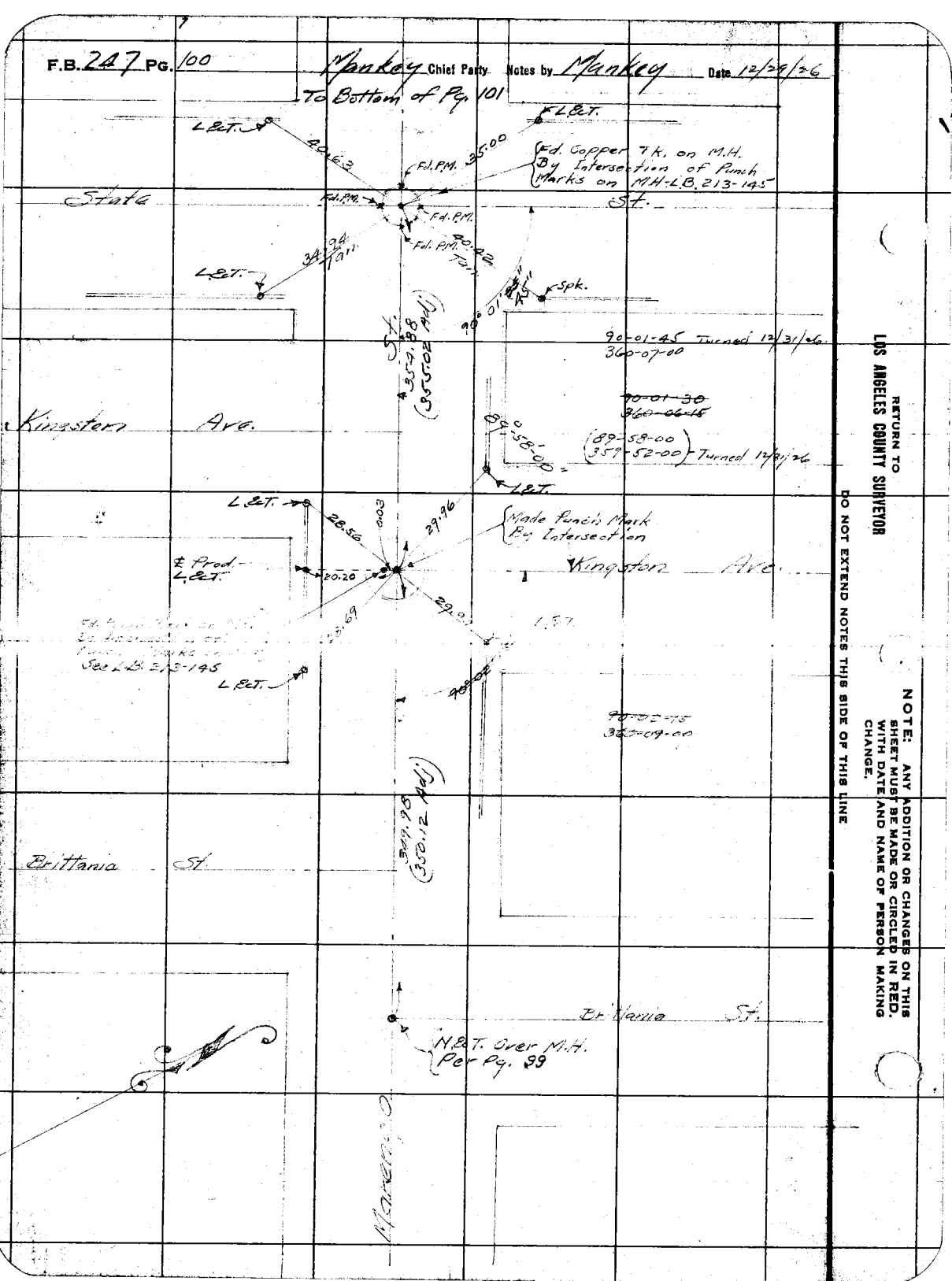

RETURN TO LOS ANGELES COUNTY SURVEYOR

DO NOT EXTEND NOTES THIS SIDE OF THIS LINE

NOTE: ANY ADDITION OR CHANGES ON THIS SHEET MUST BE MADE OR CIRCLED IN RED. WITH DATE AND NAME OF PERSON MAKING CHANGE.

Date 12/31/26 Notes by Mankey Chief Party Mankey F.B. 247 Pg. 101

Platted by Dodds	W. O. No. 217 D. S. O. No.
Date 1-15-27	Location County Hospital
Map No. TR. # 9800	Surveyed by Mankey
Platting C'k'd by Siemers	Date 12/31/26
Date 1-29-27	Indexed

NOTE: ANY ADDITION OR CHANGES ON THIS SHEET MUST BE MADE OR CIRCLED IN RED, WITH DATE AND NAME OF PERSON MAKING CHANGE.

DO NOT EXTEND NOTES THIS SIDE OF THIS LINE

RETURN TO LOS ANGELES COUNTY SURVEYOR

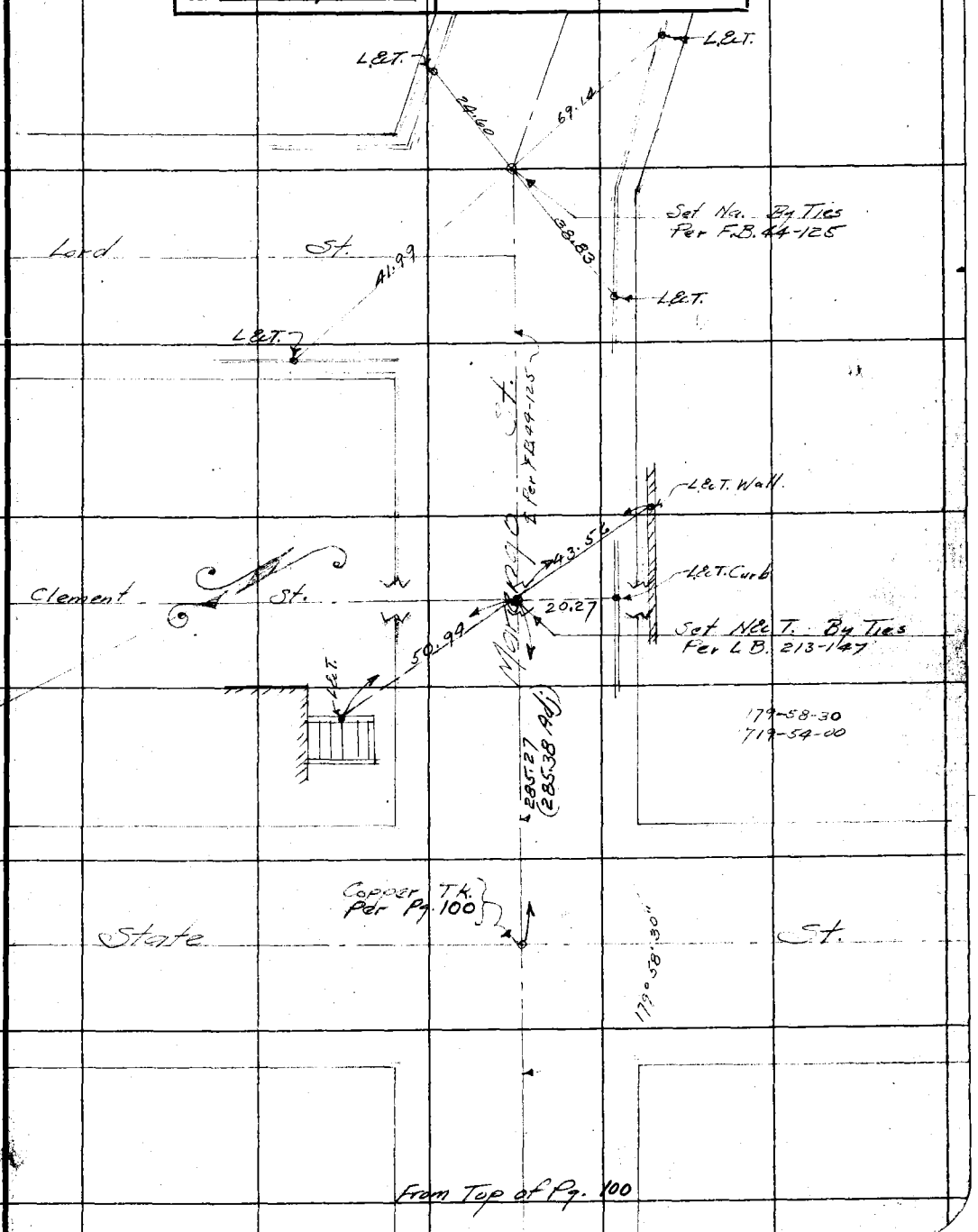

From Top of Pg. 100

F.B. 247 Pg. 102 Chief Party Notes by Date

RETURN TO
LOS ANGELES COUNTY SURVEYOR

NOTE: ANY ADDITION OR CHANGES ON THIS SHEET MUST BE MADE OR CIRCLED IN RED. WITH DATE AND NAME OF PERSON MAKING CHANGE.

DO NOT EXTEND NOTES THIS SIDE OF THIS LINE

10

Date 12/29/26 Notes by Mankey Chief Party Mankey F.B. 247 Pg. 103

Platted by Dodds	W. O. No. 217 D. S. O. No.
Date 1-15-27	Location County Hospital
Map No. TR # 9800	Surveyed by Mankey
Platting C'k'd by Siemers	Date 12/29/26
Date 1-29-27	Indexed

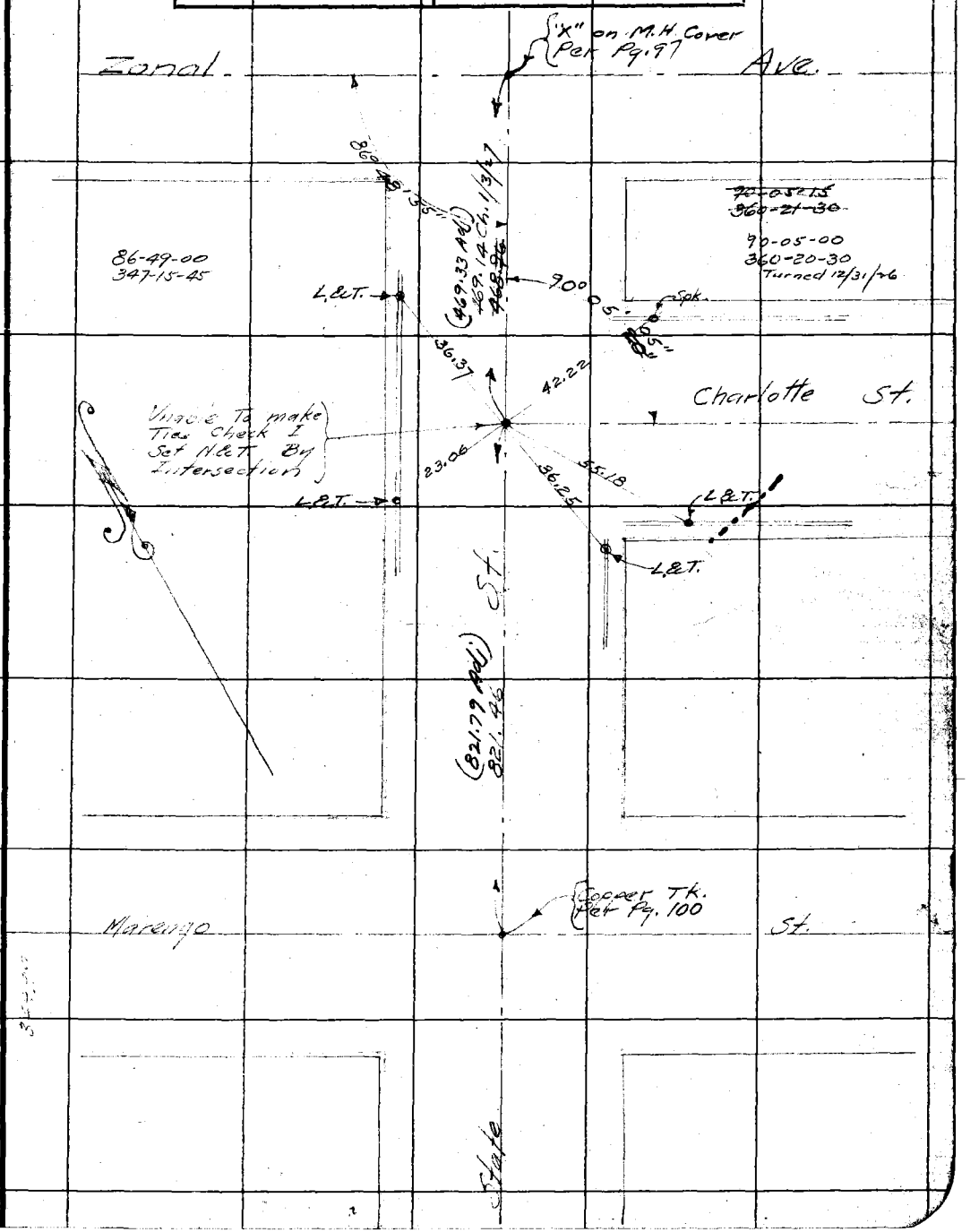

NOTE: ANY ADDITION OR CHANGES ON THIS SHEET MUST BE MADE OR CIRCLED IN RED. WITH DATE AND NAME OF PERSON MAKING CHANGE.

DO NOT EXTEND NOTES THIS SIDE OF THIS LINE

RETURN TO LOS ANGELES COUNTY SURVEYOR

F.B. 247 PG. 104 Mankey Chief Party Notes by Mankey Date 12/29/26.

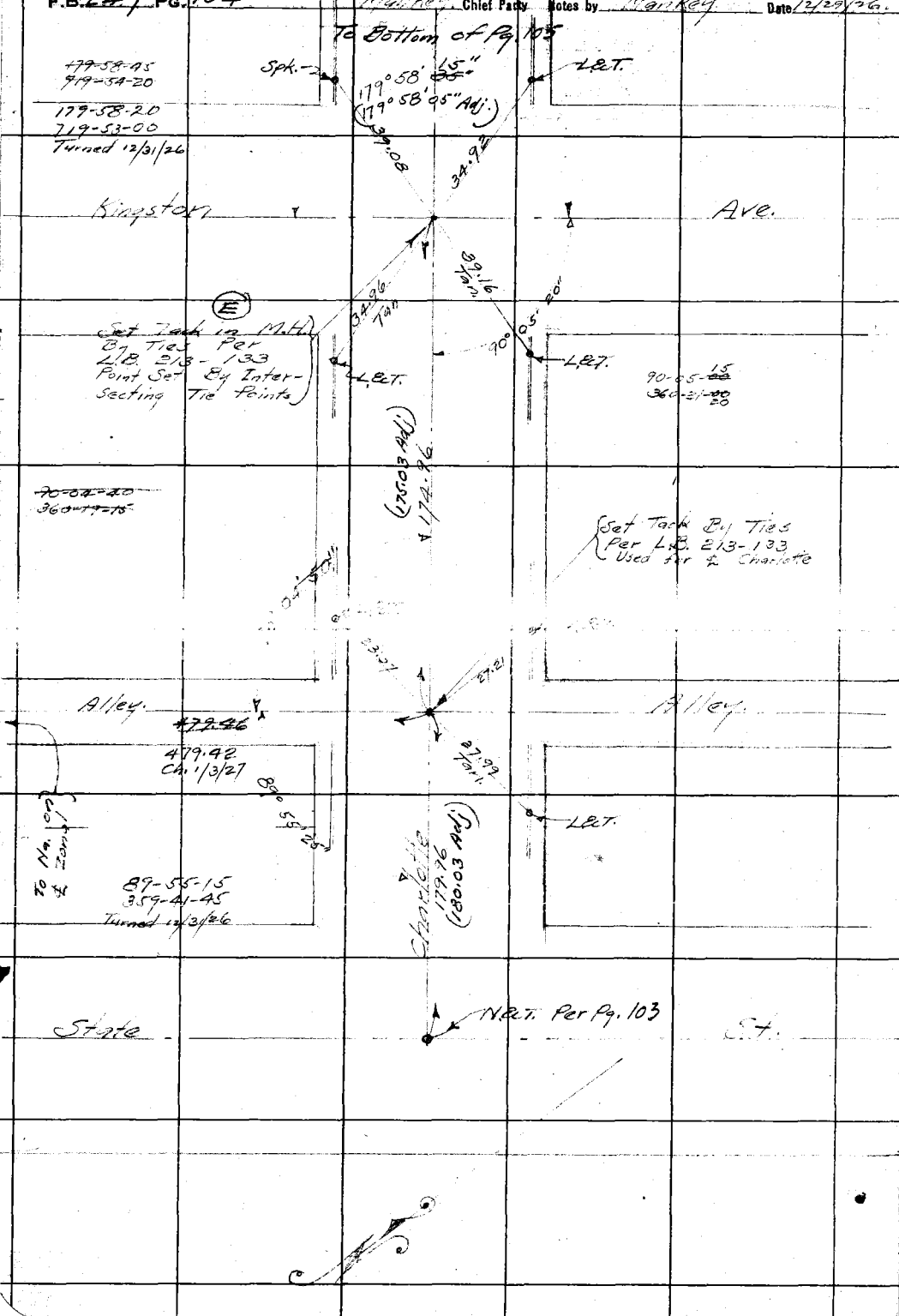

RETURN TO
LOS ANGELES COUNTY SURVEYOR

NOTE: ANY ADDITION OR CHANGES ON THIS SHEET MUST BE MADE OR CIRCLED IN RED. WITH DATE AND NAME OF PERSON MAKING CHANGE.

DO NOT EXTEND NOTES THIS SIDE OF THIS LINE

Date 12/30/26 Notes by Mankey Chief Party Mankey F.B. 247 Pg. 105

Platted by Dodds	W. O. No. 217 D. S. O. No.
Date 1-15-27	Location County Hosp.
Map No. TR # 9800	Surveyed by Mankey
Platting Ck'd by Siemers	Date 12/30/26
Date 1-29-27	Indexed 1-4-27 - F. Ashton

NOTE: ANY ADDITION OR CHANGES ON THIS SHEET MUST BE MADE OR CIRCLED IN RED, WITH DATE AND NAME OF PERSON MAKING CHANGE.

DO NOT EXTEND NOTES THIS SIDE OF THIS LINE

RETURN TO LOS ANGELES COUNTY SURVEYOR

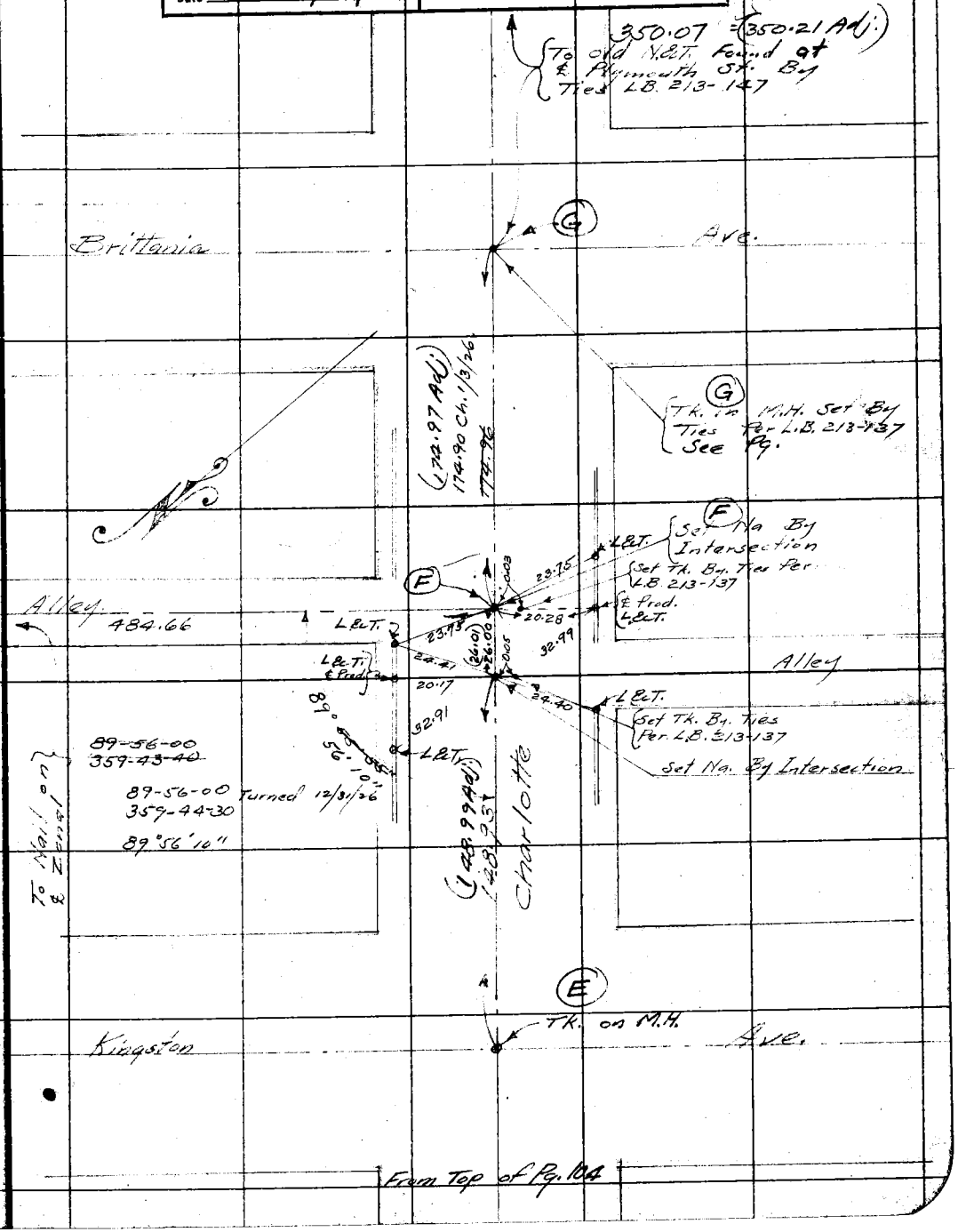

F.B. 247 PG. 106 Mankey Chief Party Notes by Mankey Date 12/30/26

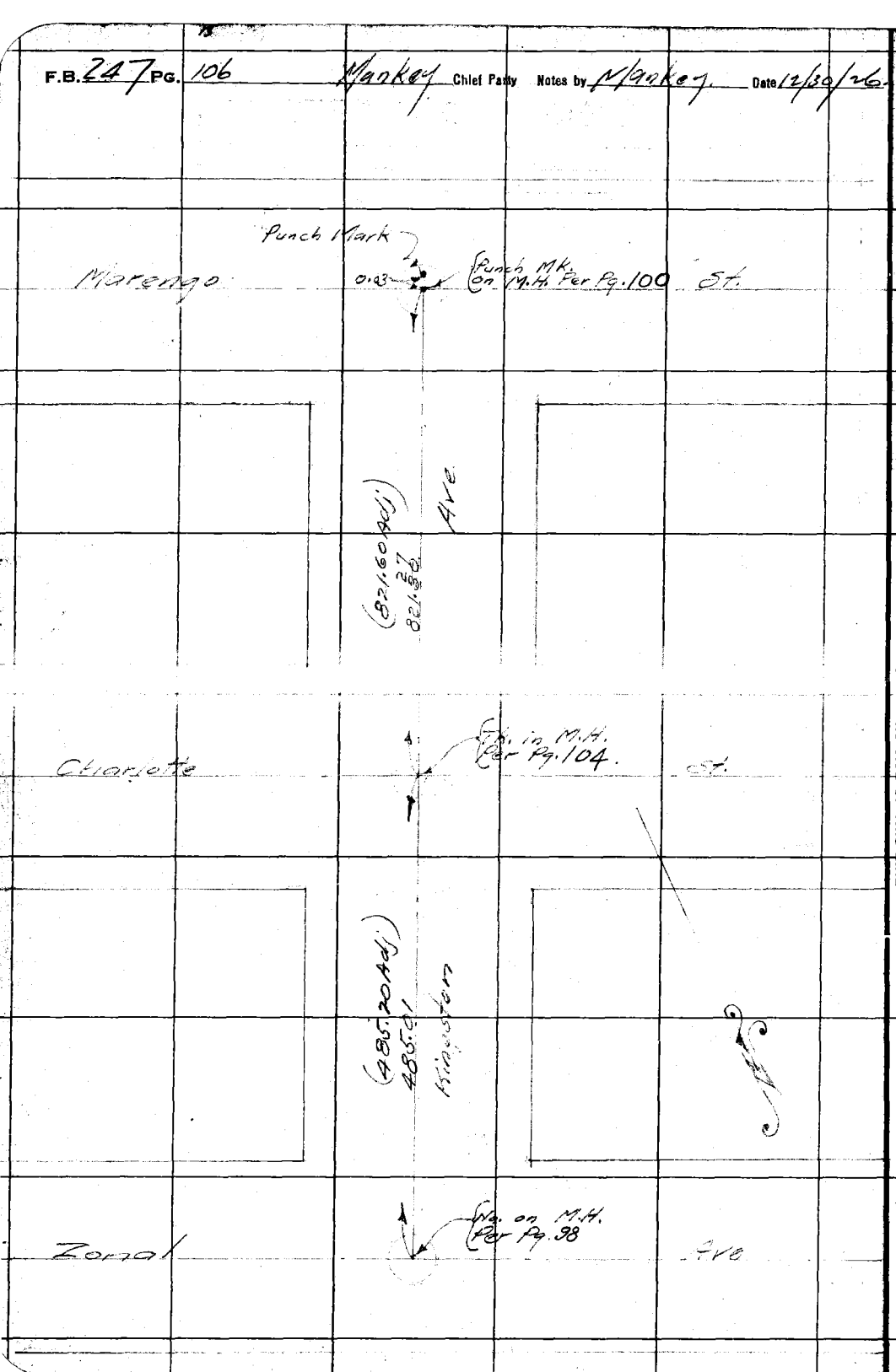

RETURN TO LOS ANGELES COUNTY SURVEYOR

DO NOT EXTEND NOTES THIS SIDE OF THIS LINE

NOTE: ANY ADDITION OR CHANGES ON THIS SHEET MUST BE MADE OR CIRCLED IN RED. WITH DATE AND NAME OF PERSON MAKING CHANGE.

Date 3/5/27 Notes by Mankey Chief Party Mankey F.B. 247 PG. 107

Platted by Dodds	W. O. No. 217 D. S. O. No.
Date 1-15-27	Location County Hosp.
Map No. TR # 9800	Surveyed by Mankey
Platting C'k'd by Siemers	Date 3/5/27
Date 1-29-27	Indexed

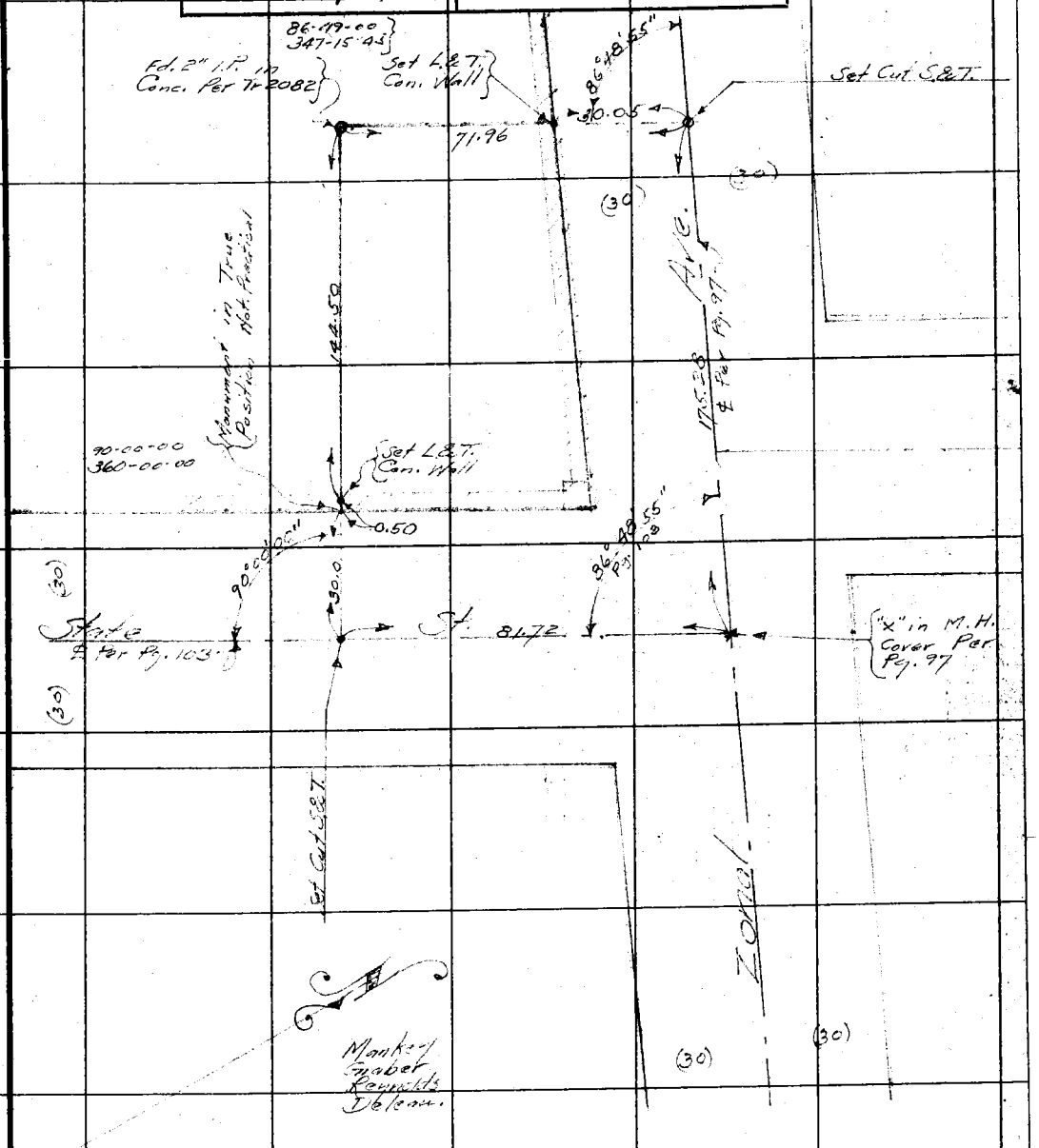

NOTE: ANY ADDITION OR CHANGES ON THIS SHEET MUST BE MADE OR CIRCLED IN RED. WITH DATE AND NAME OF PERSON MAKING CHANGE.

DO NOT EXTEND NOTES THIS SIDE OF THIS LINE

RETURN TO LOS ANGELES COUNTY SURVEYOR

F.B. 247 Pg. 108 Mankey Chief Party Notes by Mankey Date 3/7/27

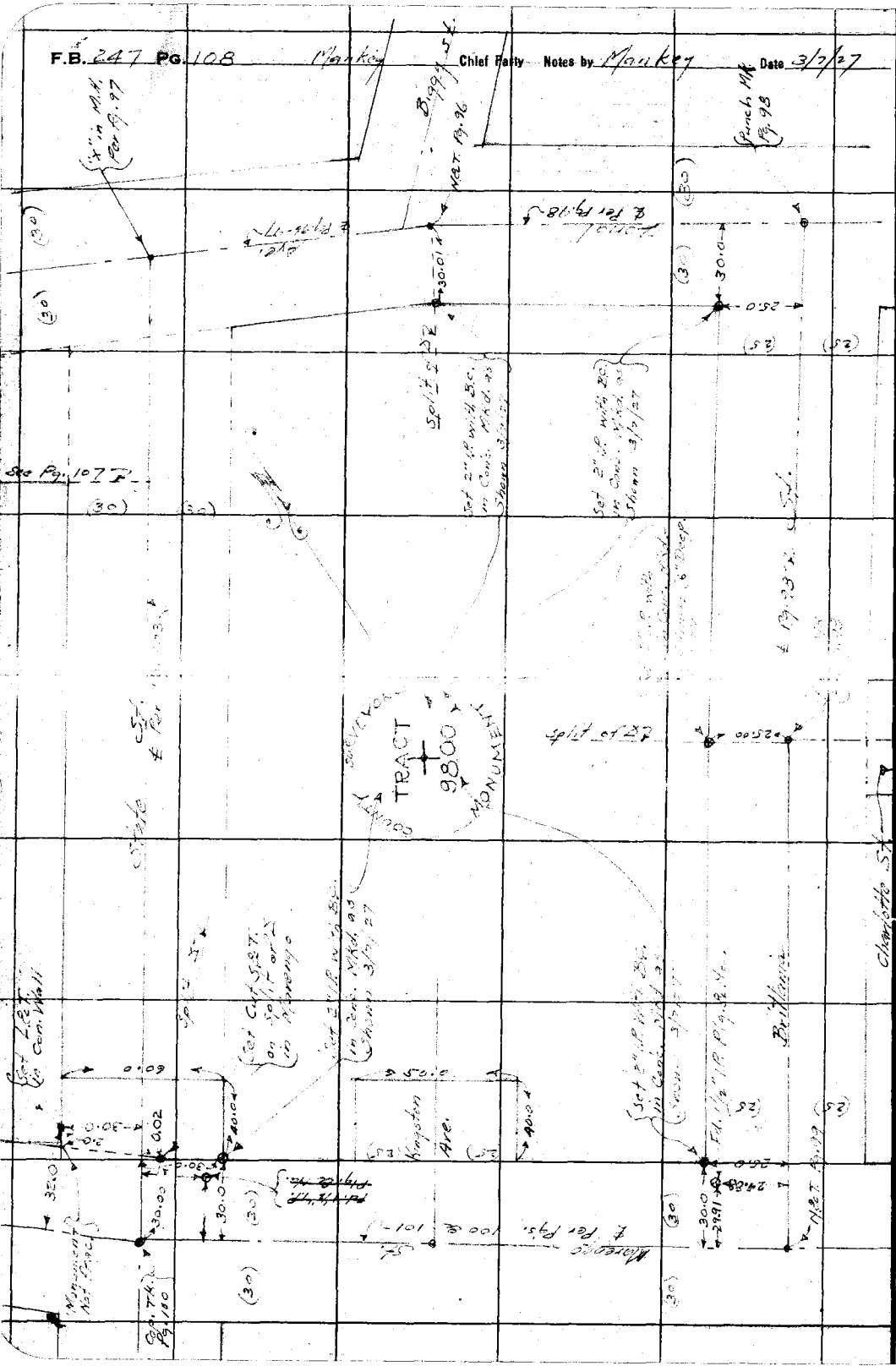

RETURN TO
LOS ANGELES COUNTY SURVEYOR

DO NOT EXTEND NOTES THIS SIDE OF THIS LINE

NOTE: ANY ADDITION OR CHANGES ON THIS SHEET MUST BE MADE OR CIRCLED IN RED, WITH DATE AND NAME OF PERSON MAKING CHANGE.

Date _____ Notes by _____ Chief Party _____ F.B. 247 PG. 109

Platted by Dodds	W. O. No. 217 D. S. O. No. _____
Date 1-15-27	Location County Hospital
Map No. TR # 9800	Surveyed by Boyer & Party
Platting C'k'd by Siemers	Date Mch 16 1927
Date 1-29-27	Indexed _____

J.D. Boyer
V.R. Wilson T
L. Babcock HC
C.H. Watts R.C
B.O. Rockhold R.C.

Stakes for Construction

NOTE: ANY ADDITION OR CHANGES ON THIS SHEET MUST BE MADE OR CIRCLED IN RED. WITH DATE AND NAME OF PERSON MAKING CHANGE.

DO NOT EXTEND NOTES THIS SIDE OF THIS LINE

RETURN TO
LOS ANGELES COUNTY SURVEYOR

F.B. 247 PG. 110 Chief Party Notes by Date

RETURN TO
LOS ANGELES COUNTY SURVEYOR

DO NOT EXTEND NOTES THIS SIDE OF THIS LINE

NOTE: ANY ADDITION OR CHANGES ON THIS SHEET MUST BE MADE OR CIRCLED IN RED, WITH DATE AND NAME OF PERSON MAKING CHANGE.

F.B. 247 Pg. 111

Plotted by	W. O. No. 729 D. S. O. No.
Date [illegible] 1926	Location Rogers School
Map No.	Surveyed by Rosecrans
Platting C'k'd by	Date Aug 10 1926
Date	[illegible] Jan 24 1927 F. Ashton



F. B. 247 Pg. 112

Date 5-12-28 Notes by P.T. Dunlap Chief Party P.T. Dunlap F. B. 247 Pg. 113

Plotted by B. McAtee
Date May-1928
Map No. B-167
Plotting C'k'd by C.J.S.
Date 7-28

W. O. No. 903 Tape C. O. No. 07
Location La Crescenta
Surveyed by P.T. Dunlap
Date 3-12-28
Indexed

SURVEY OF LA CRESCENTA SCHOOL LOT.

April-10-12-1928

W.O.#903

P.T. Dunlap	Chief
V.R. Wilson	Inst.
C.J. Short	H. Chain
I.F. Hunter	R. "
L.E. Cole	R. "
A.L. Crane	Extra

Note: ANY ADDITIONS OR CHANGES ON THIS SHEET MUST BE MADE OR CHECKED IN Red. WITH DATE AND NAME OF PERSON MAKING CHANGE.

RETURN TO LOS ANGELES COUNTY SURVEYOR

Do not extend notes this side of this line

118 F.B. 247 Pg. 114 P.T. Dunlap Chief Party Notes by P.T.D. Date 5-12-28

Cont. on Page 115 right.

RETURN TO
LOS ANGELES COUNTY SURVEYOR
Do not extend notes this side of this line
Note: ANY ADDITIONS OR CHANGES ON THIS SHEET MUST BE MADE OR CIRCLED IN Red. WITH DATE AND NAME OF PERSON MAKING CHANGE.

Date 5-12-28 Notes by P.T.D. Chief Party P.T. Dunlap F.B. 247 PG. 115

Plotted by B. McAtee	W. O. No. 903 Tape No. 07
Date MAY-1928	Location La Crescenta School
Map No. B-167	Surveyed by P.T. Dunlap
Plotting C'k'd by C.T.T.	Date 5-12-28
Date 7-28	Indexed

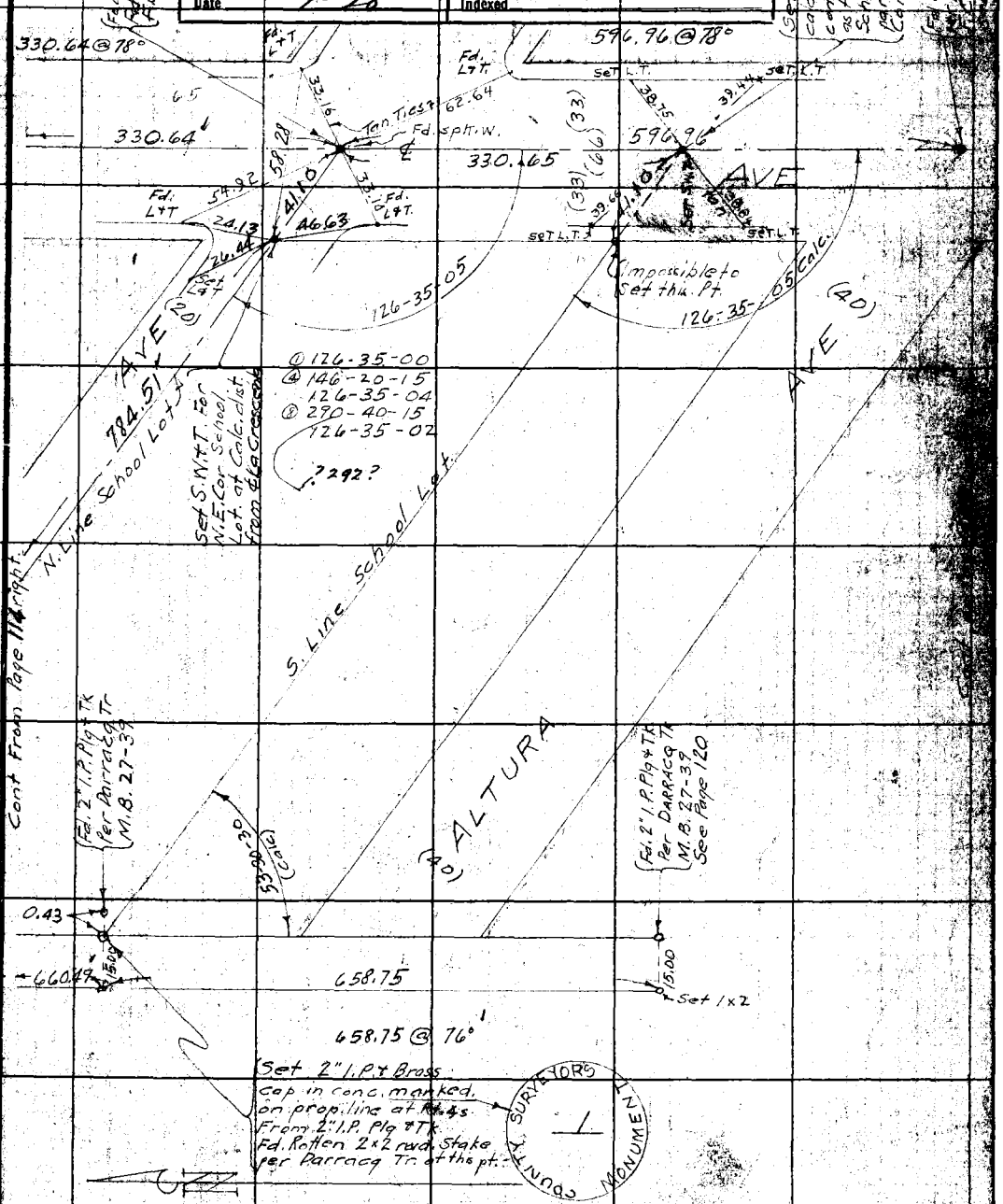

Note: ANY ADDITIONS OR CHANGES ON THIS SHEET MUST BE MADE OR CIRCLED IN RED WITH DATE AND NAME OF PERSON MAKING CHANGE.

RETURN TO LOS ANGELES COUNTY SURVEYOR

Do not extend notes this side of this line

F.B. 247 PG. 116 P. T. Dunlap Chief Party Notes by P. T. D. Date 5-12-28

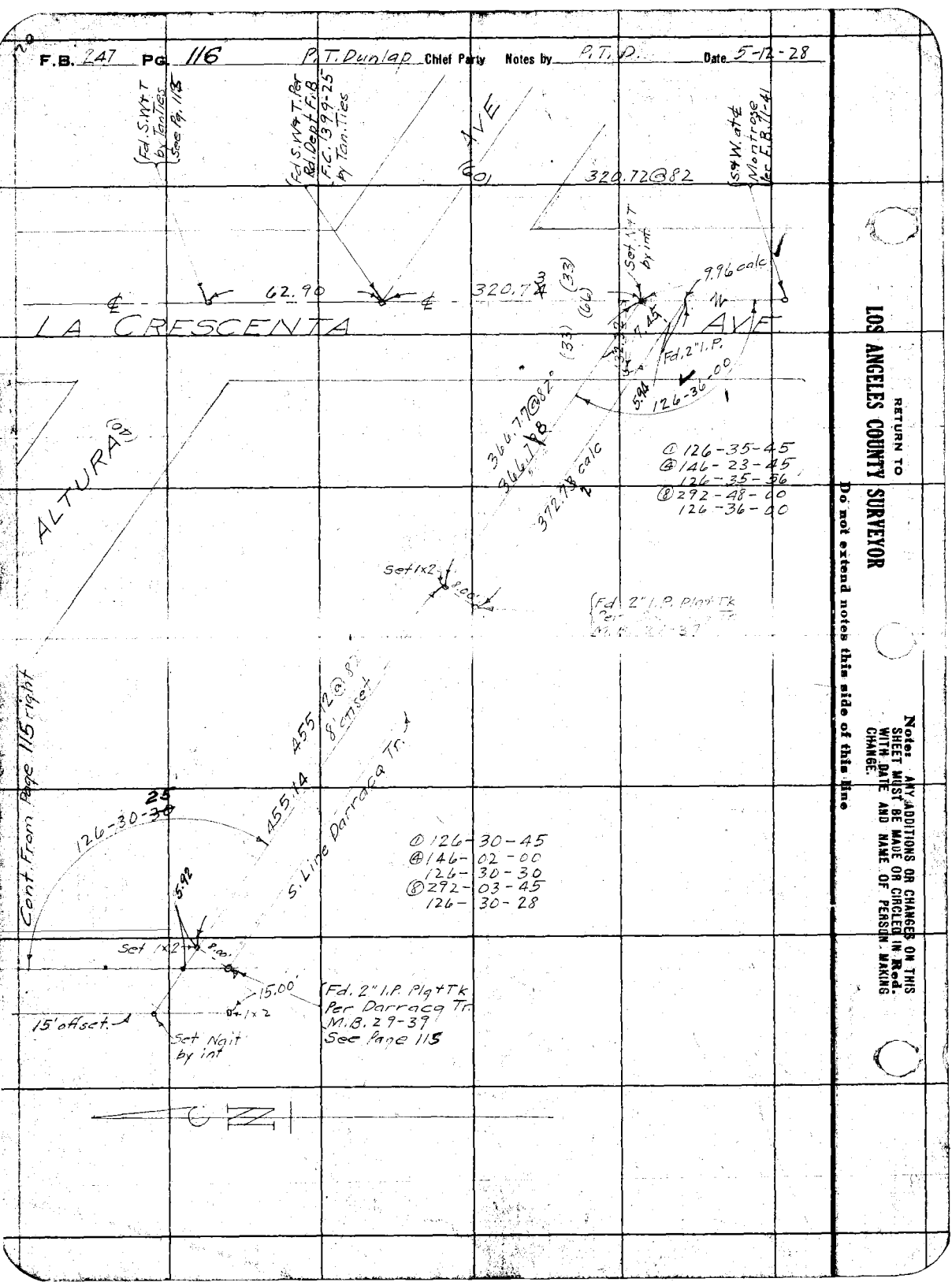

RETURN TO
LOS ANGELES COUNTY SURVEYOR

Do not extend notes this side of this line

Notes: ANY ADDITIONS OR CHANGES ON THIS SHEET MUST BE MADE OR CIRCLED IN Red. WITH DATE AND NAME OF PERSON MAKING CHANGE.

Date _____ Notes by _____ Chief Party _____ F. B. 247 Pg. 117

Platted by B. McAbee	W. O. No. _____ D. S. O. No. _____
Date 8-16 7-28	Location _____
Map No. 8-167	Surveyed by _____
Platting C'k'd by C. J. T.	Date _____
Date 7-28	Indexed _____

Notes. ANY ADDITIONS OR CHANGES ON THIS SHEET MUST BE MADE OR CIRCLED IN Red. WITH DATE AND NAME OF PERSON MAKING CHANGE.

Do not extend notes this side of this line

RETURN TO LOS ANGELES COUNTY SURVEYOR

F.B. 247 Pg. 118 P.T. Dunlap Chief Party Notes by V.P. Wilson Date June 1928

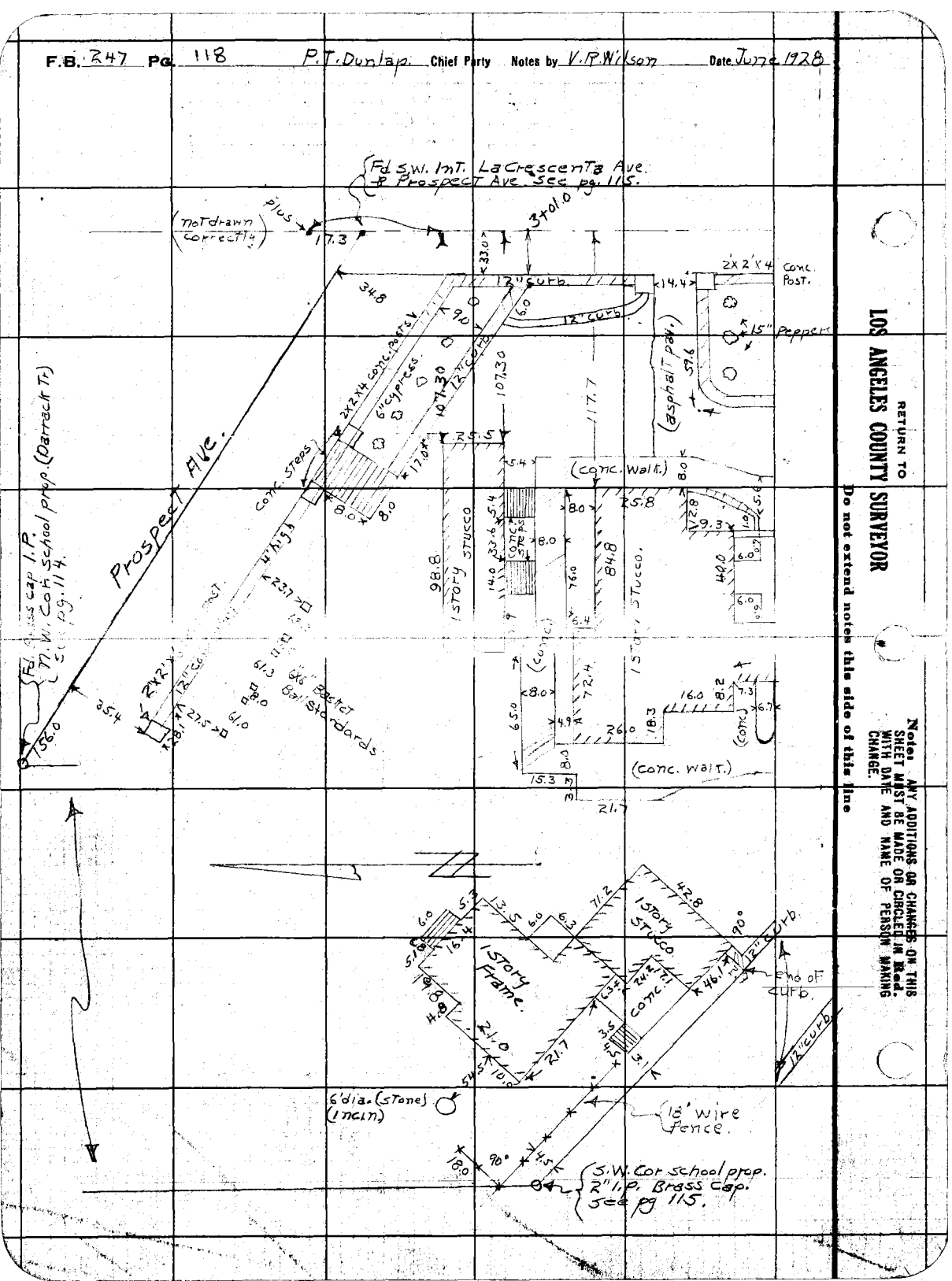

RETURN TO
LOS ANGELES COUNTY SURVEYOR

Do not extend notes this side of this line

Notes: ANY ADDITIONS OR CHANGES ON THIS SHEET MUST BE MADE OR CIRCLED IN Red. WITH DATE AND NAME OF PERSON MAKING CHANGE.

Date June 1928 Notes by V. R. Wilson Chief Party P. T. Dunlap F. B. 247 Pg. 119

Plotted by	B-McAfee	W. O. No.	903 D. S. O. No.
Date	7-28	Location	La Crescenta School
Map No.	B-167	Surveyed by	V. R. Wilson
Plotting C'k'd by	C. J. T.	Date	6-29-28
Date	7-28	Indexed	

Notes: ANY ADDITIONS OR CHANGES ON THIS SHEET MUST BE MADE OR CIRCLED IN Red. WITH DATE AND NAME OF PERSON MAKING CHANGE.

RETURN TO LOS ANGELES COUNTY SURVEYOR

Do not extend notes this side of this line

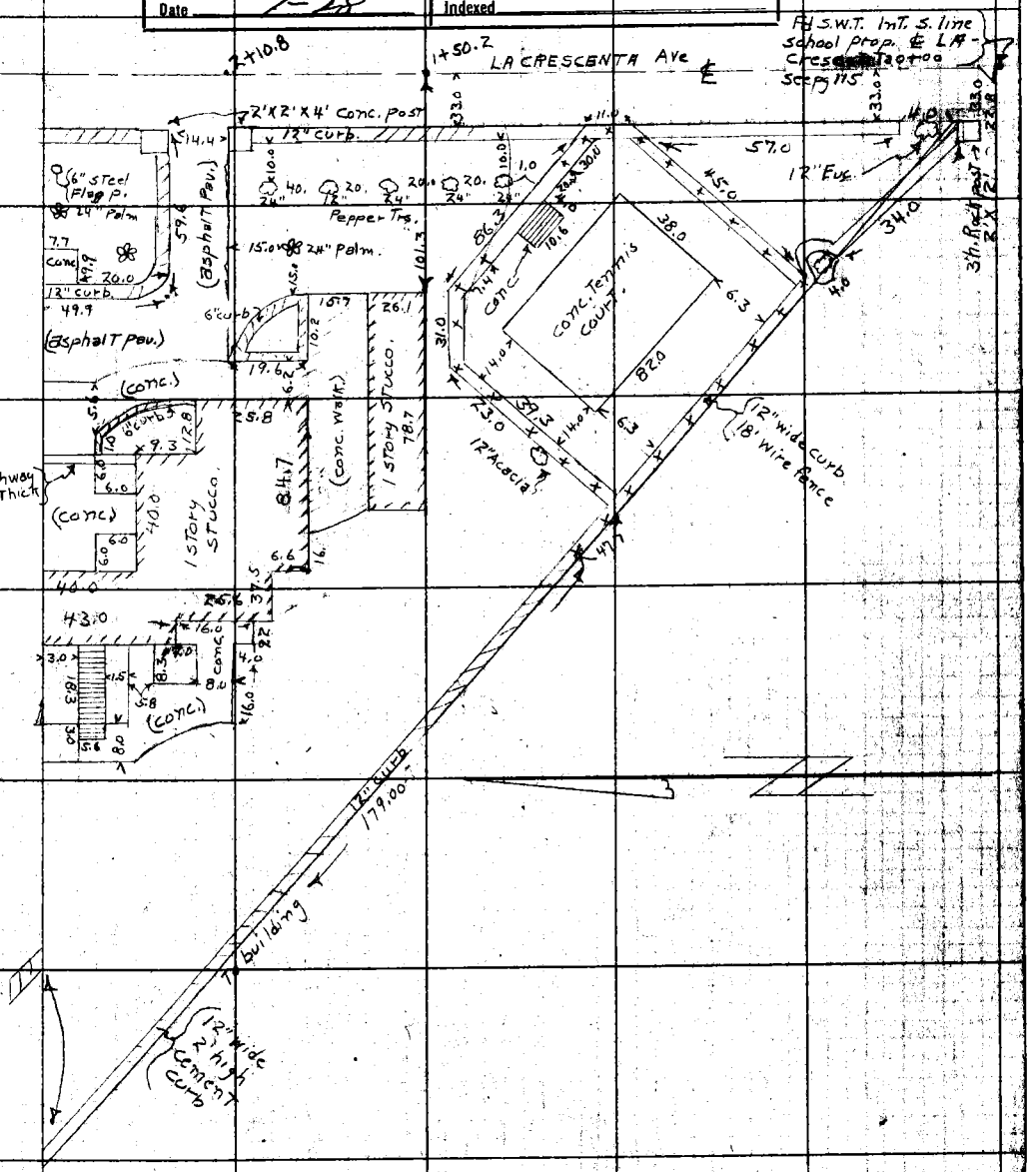

F.B. 247 PG. 120 Chief Party Notes by Date

RETURN TO

LOS ANGELES COUNTY SURVEYOR

Do not extend notes this side of this line

Note: ANY ADDITIONS OR CHANGES ON THIS SHEET MUST BE MADE OR CIRCLED IN Red. WITH DATE AND NAME OF PERSON MAKING CHANGE.

COPIES TO

SAN GABRIEL VALLEY

(REGIONAL OFFICE)

pages 125 thru 134

Notes Ck'd by Blackmer		Survey of La Crescenta Sept	F.B. 247 Pg. 123
Map No. B-1079		W. O. 3103 Tape No 067 St'd 84 OF.	
Office Work F. A. W.		Surveyed by Evans.	
Checked Blackmer		Notes HE Date 8/7/35	
Date Sept. 1935		Indexed A. C. Johnson 8-15-35	

SURVEY OF LA CRESCENTA JR. HIGH SCHOOL

H.F. Evans
H.L. Martin
G.E. Block
D.S. Sedig

100' Tape #067
Normal @ 84°

Note: ANY ADDITIONS OR CHANGES ON THIS SHEET MUST BE MADE OR CIRCLED IN Red Ink WITH DATE AND NAME OF PERSON MAKING CHANGE.

Do not extend notes this side of this line

RETURN TO
LOS ANGELES COUNTY SURVEYOR
700 HALL OF RECORDS

FORM 247 SM 2-34

RETURN TO
LOS ANGELES COUNTY SURVEYOR
700 HALL OF RECORDS

Note: ANY ADDITIONS OR CHANGES ON THIS SHEET MUST BE MADE OR CIRCLED IN **Red Ink** WITH DATE AND NAME OF PERSON MAKING CHANGE.

Do not extend notes this side of this line

INDEX SKETCH

F.B. 241 Pg. 124

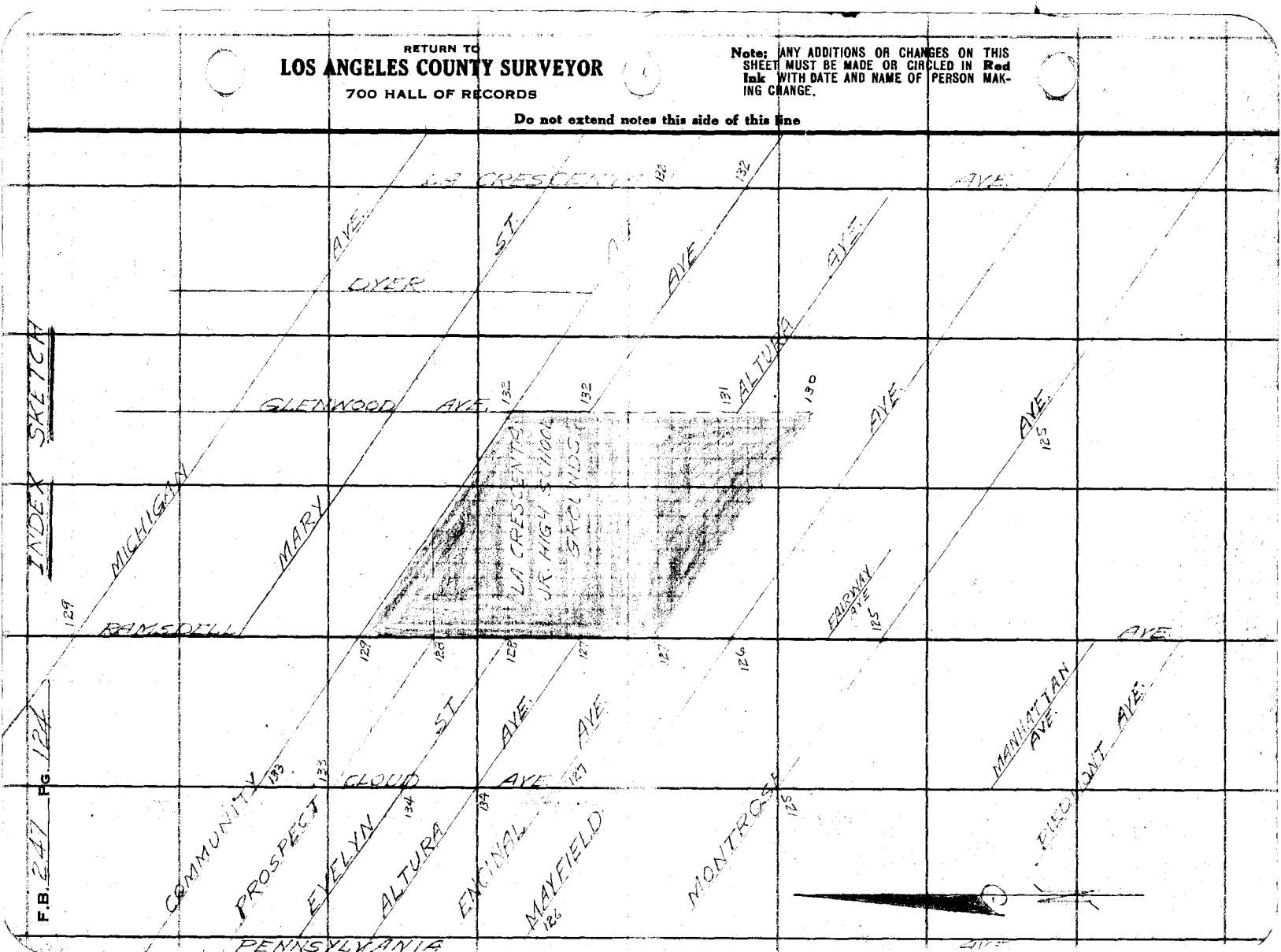

Notes Ck'd by Blackmer	Survey of La Crescenta School	F.B. 247	Pg. 125
Map No. B-1079	W. O. 8103 Tape No 067 St'd 84 of.		
Office Work F. A. W.	Surveyed by Evans		
Checked Blackmer	Notes LE Date 8/5/35		
Date Sept 1935	Indexed A. C. Johnson		

(126-28-15)
(145-53-00)
126°-28'-15"

Notes: ANY ADDITIONS OR CHANGES ON THIS SHEET MUST BE MADE OR CIRCLED IN Red Ink WITH DATE AND NAME OF PERSON MAKING CHANGE.

Do not extend notes this side of this line

RETURN TO
LOS ANGELES COUNTY SURVEYOR
700 HALL OF RECORDS

FORM 247 5M 2-34

RETURN TO
LOS ANGELES COUNTY SURVEYOR
700 HALL OF RECORDS

Note: ANY ADDITIONS OR CHANGES ON THIS SHEET MUST BE MADE OR CIRCLED IN **Red Ink** WITH DATE AND NAME OF PERSON MAKING CHANGE.

Do not extend notes this side of this line



F.B. 247 Pg. 127

Notes Ck'd by Blackmer	Survey of La Crescenta Jr. H.S.
Map No. B-1079	W. O. 8103 Tape No 067 St'd 84 °F.
Office Work F. A. W.	Surveyed by [illegible]
Checked Blackmer	Notes HE Date 8/9/35
Date Sept. 1935	Indexed A. C. Johnson

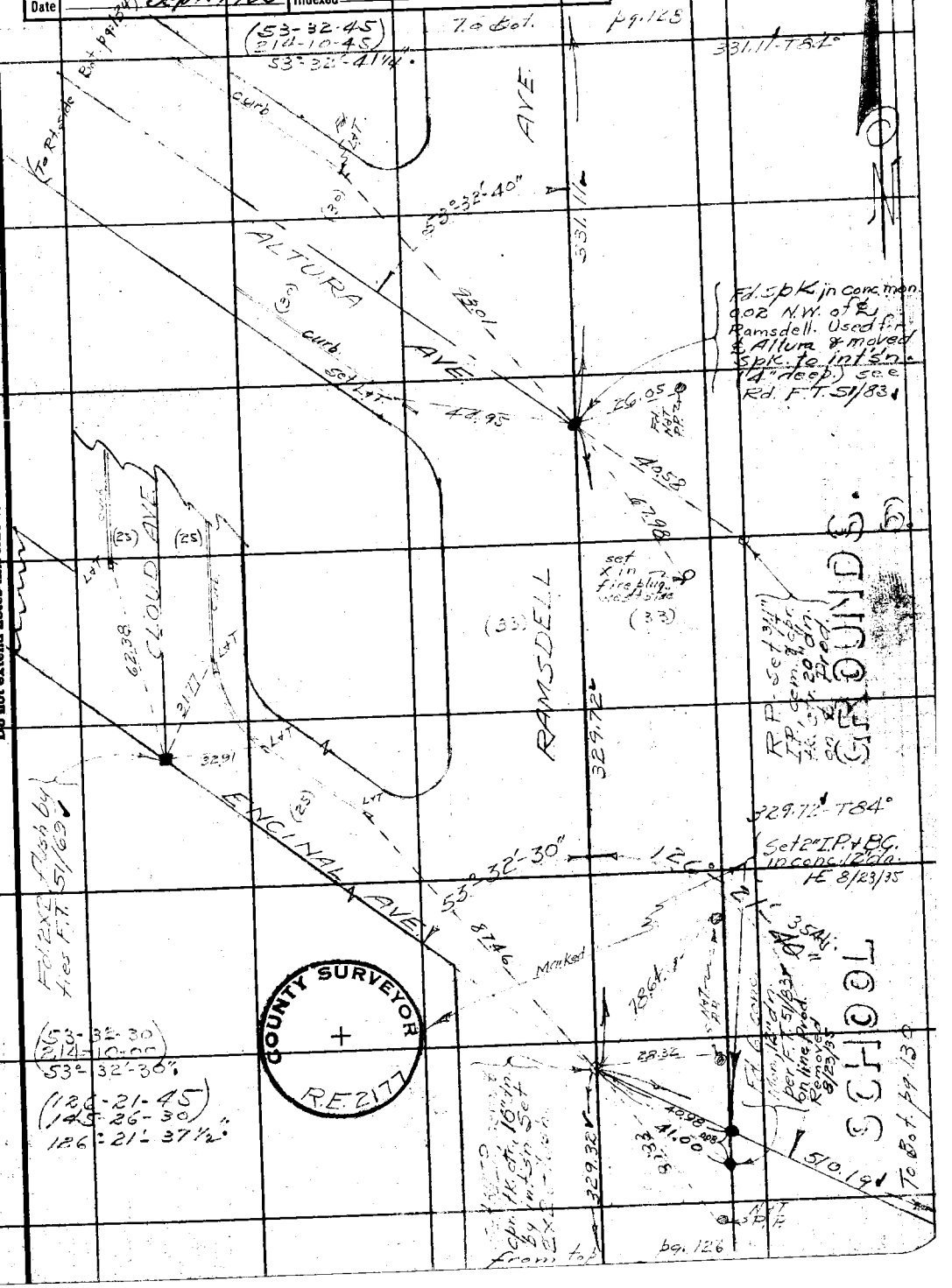

Note: ANY ADDITIONS OR CHANGES ON THIS SHEET MUST BE MADE OR CIRCLED IN Red Ink WITH DATE AND NAME OF PERSON MAKING CHANGE.

Do not extend notes this side of this line

RETURN TO
LOS ANGELES COUNTY SURVEYOR
700 HALL OF RECORDS

FORM 247 SM 2-34

RETURN TO

LOS ANGELES COUNTY SURVEYOR

700 HALL OF RECORDS

Note: ANY ADDITIONS OR CHANGES ON THIS SHEET MUST BE MADE OR CIRCLED IN **Red Ink** WITH DATE AND NAME OF PERSON MAKING CHANGE.

Do not extend notes this side of this line

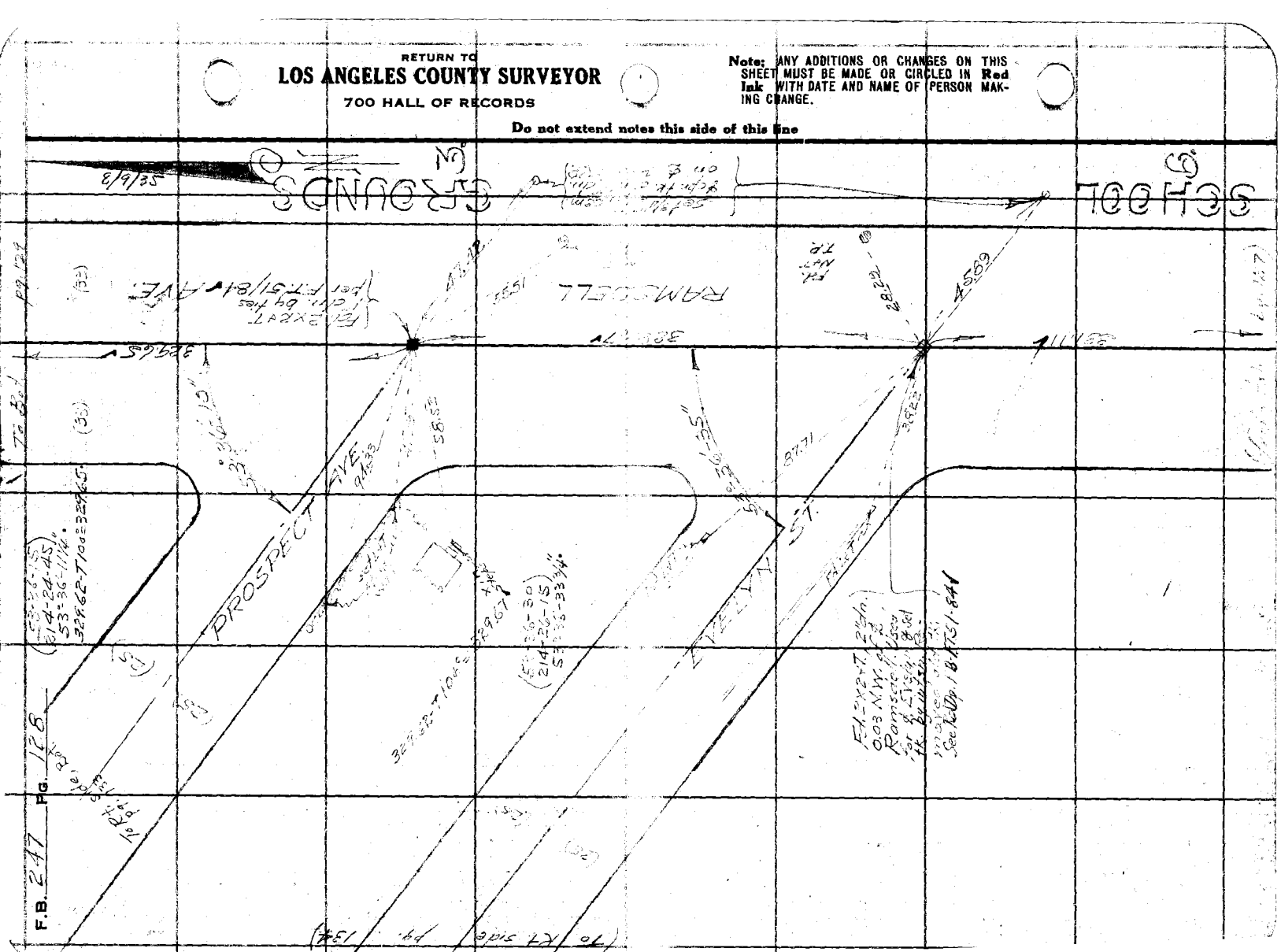

Notes Ck'd by Blackmer	Survey of La Crescenta Jr. H.S.
Map No. B-1079	W. O. 8103 Tape No 067 St'd 84 of.
Office Work F. A. W.	Surveyed by Evans.
Checked Blackmer	Notes HE Date 8/9/35
Date Sept 1935	Indexed A. C. Johnson

F.B. 247 Pg. 129

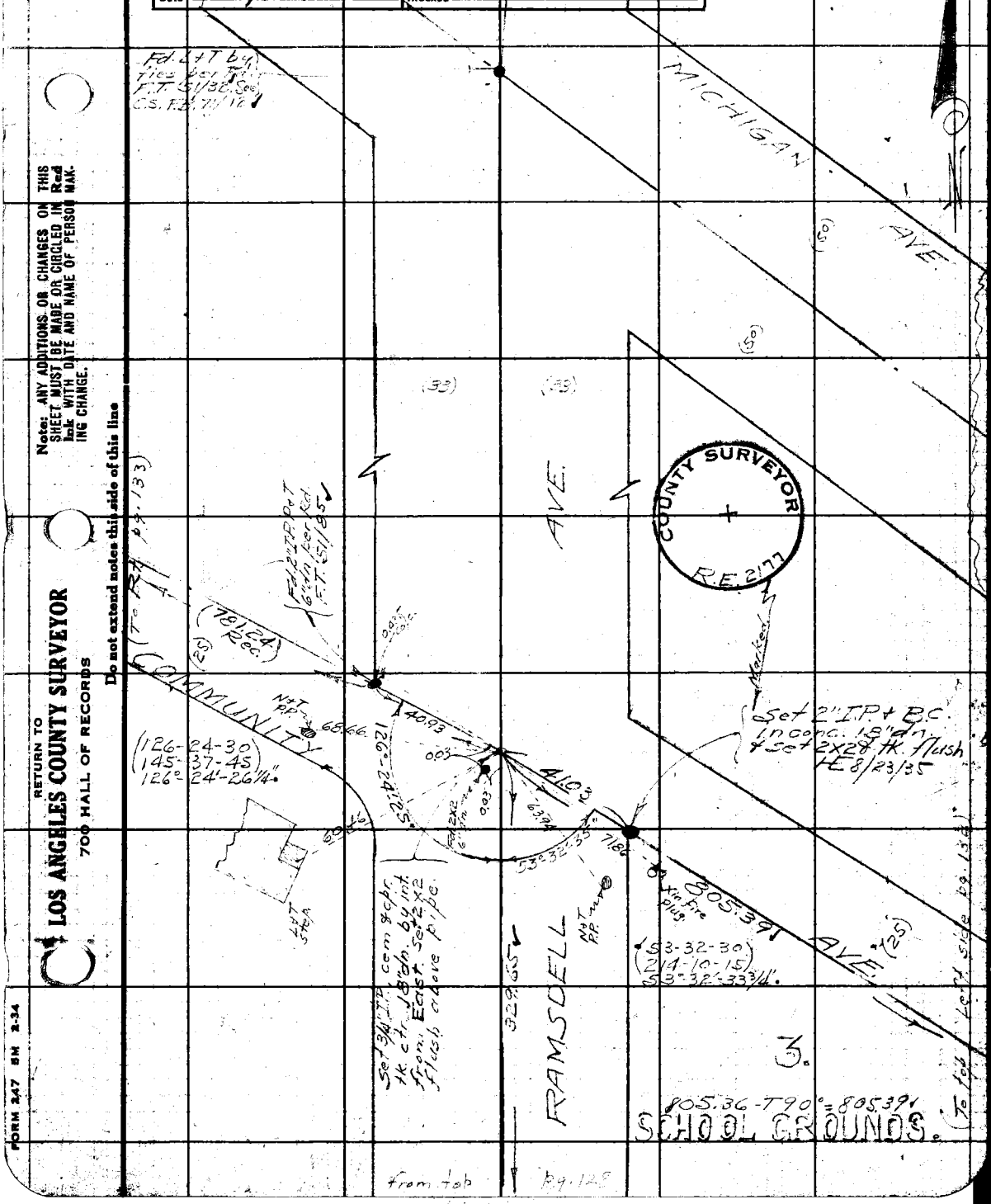

Note: ANY ADDITIONS OR CHANGES ON THIS SHEET MUST BE MADE OR CIRCLED IN Red Ink WITH DATE AND NAME OF PERSON MAKING CHANGE.

Do not extend notes this side of this line

RETURN TO
LOS ANGELES COUNTY SURVEYOR
700 HALL OF RECORDS

FORM 247 5M 2-34

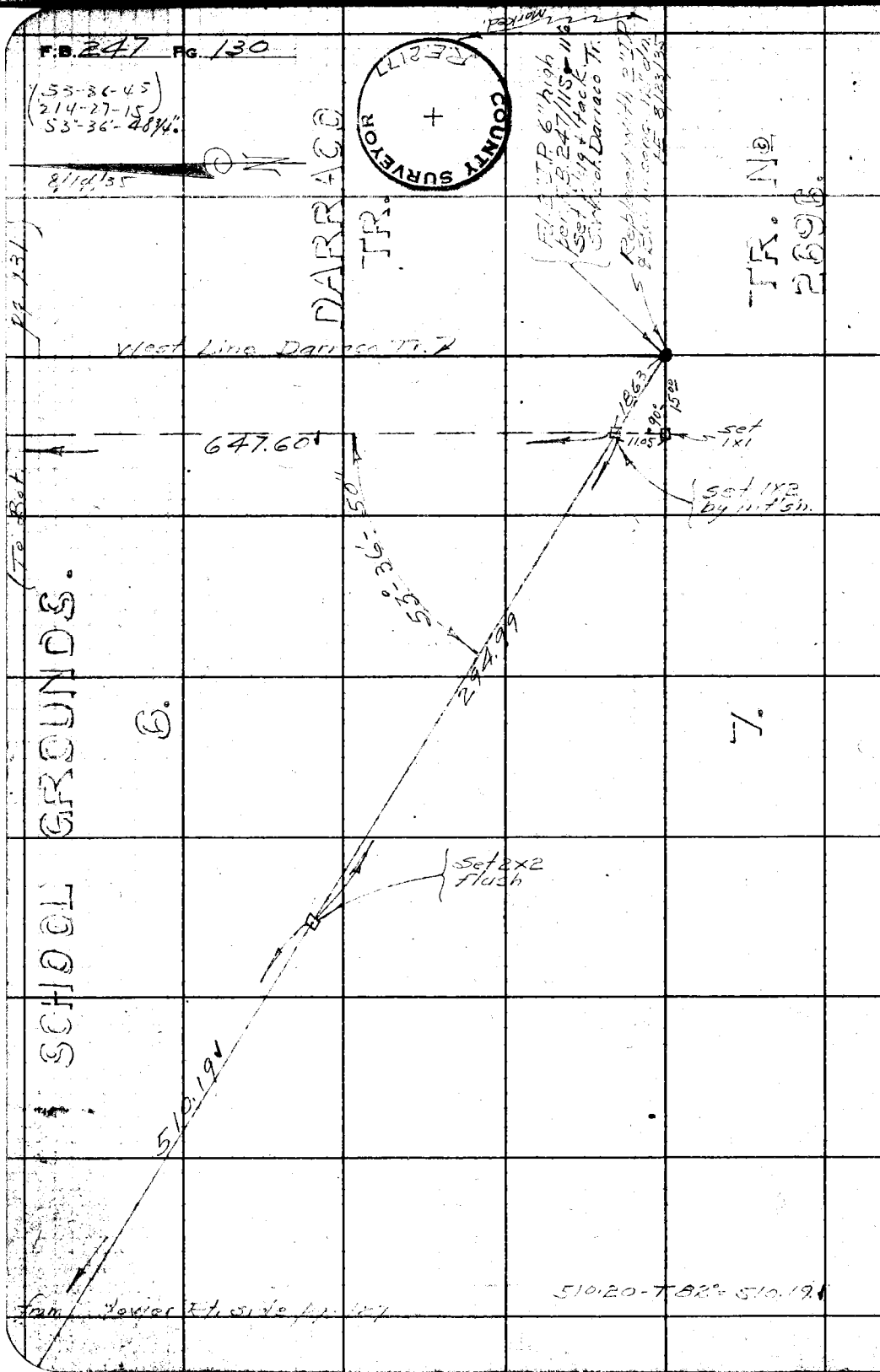

RETURN TO
LOS ANGELES COUNTY SURVEYOR
700 HALL OF RECORDS

Do not extend notes this side of this line

Note: ANY ADDITIONS OR CHANGES ON THIS SHEET MUST BE MADE OR CIRCLED IN Red Ink WITH DATE AND NAME OF PERSON MAKING CHANGE.

FORM 247 5M 2-34

RETURN TO
LOS ANGELES COUNTY SURVEYOR
700 HALL OF RECORDS

Note: ANY ADDITIONS OR CHANGES ON THIS SHEET MUST BE MADE OR CIRCLED IN **Red Ink** WITH DATE AND NAME OF PERSON MAKING CHANGE.

Do not extend notes this side of this line

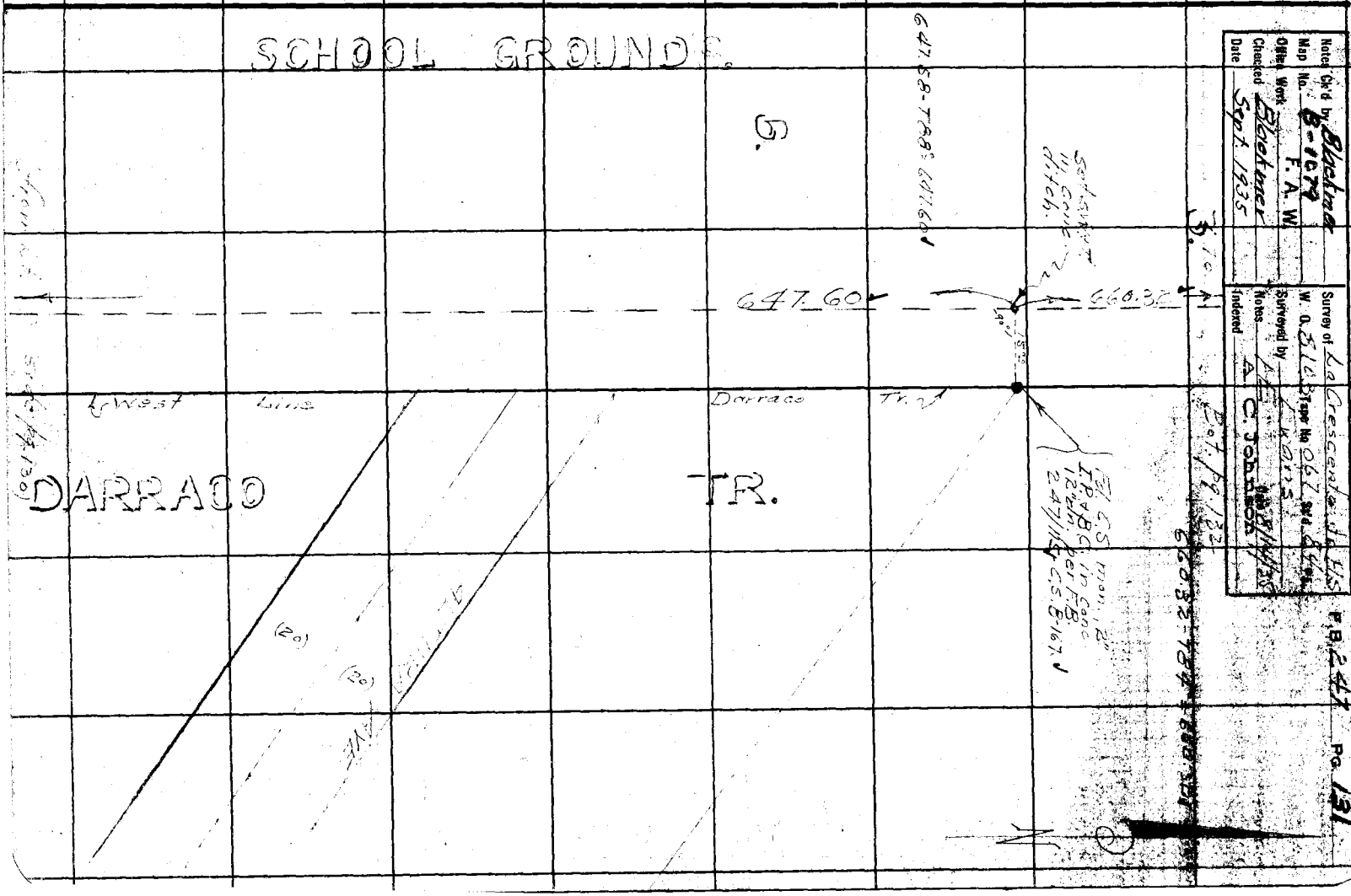

RETURN TO
LOS ANGELES COUNTY SURVEYOR
700 HALL OF RECORDS

Note: ANY ADDITIONS OR CHANGES ON THIS SHEET MUST BE MADE OR CIRCLED IN **Red Ink** WITH DATE AND NAME OF PERSON MAKING CHANGE.

Do not extend notes this side of this line

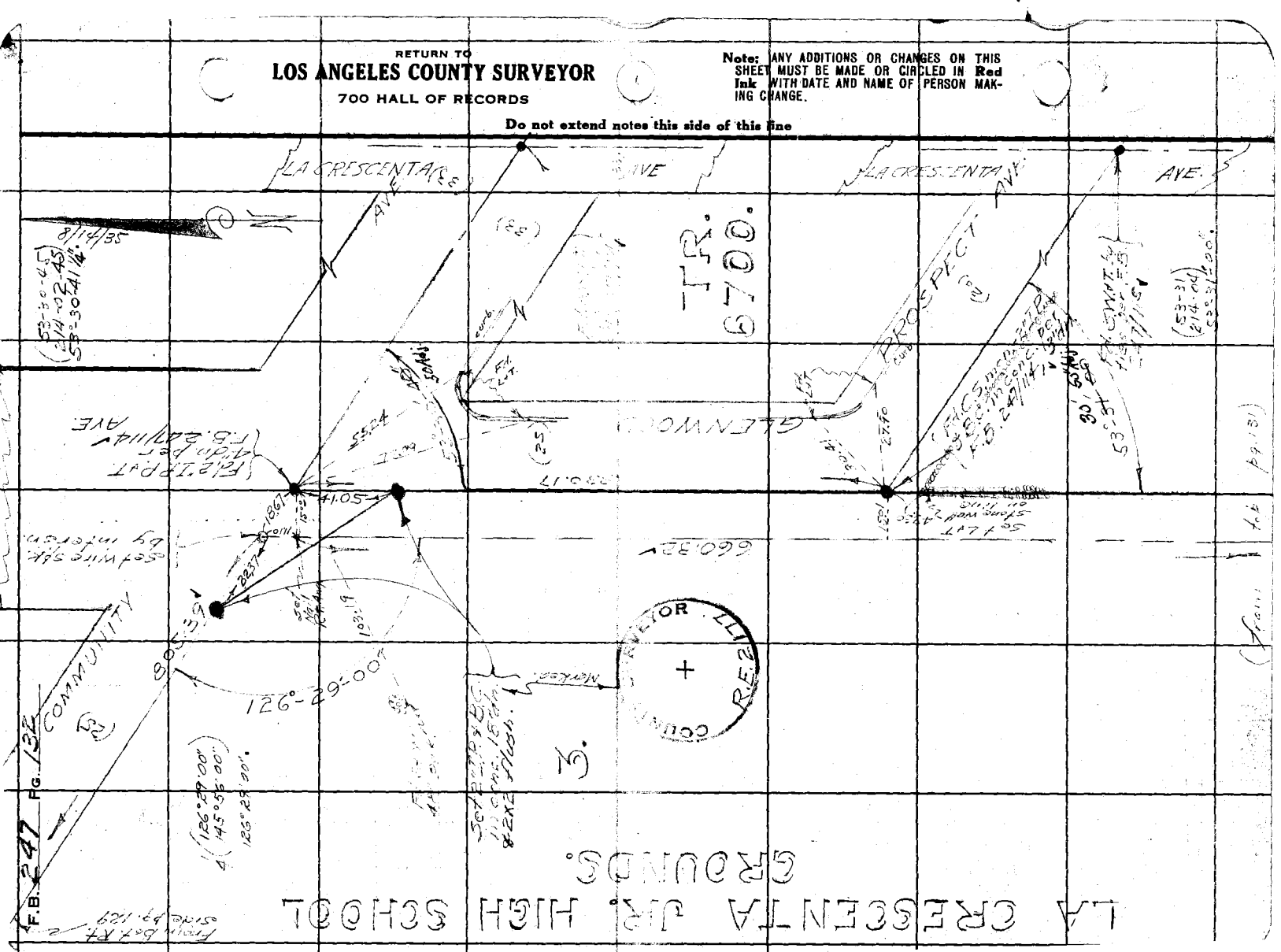

Notes Ck'd by Blackmer	Survey of La Crescenta Jr. H.S.	F.B. 247	Pg. 133
Map No. B-1079	W. O. 8103 Tape No 067 St'd 84 °F.		
Office Work F. A. W.	Surveyed by Evans		
Checked Blackmer	Notes HE Date 8/9/35		
Date Sept. 1935	Indexed A. C. Johnson		

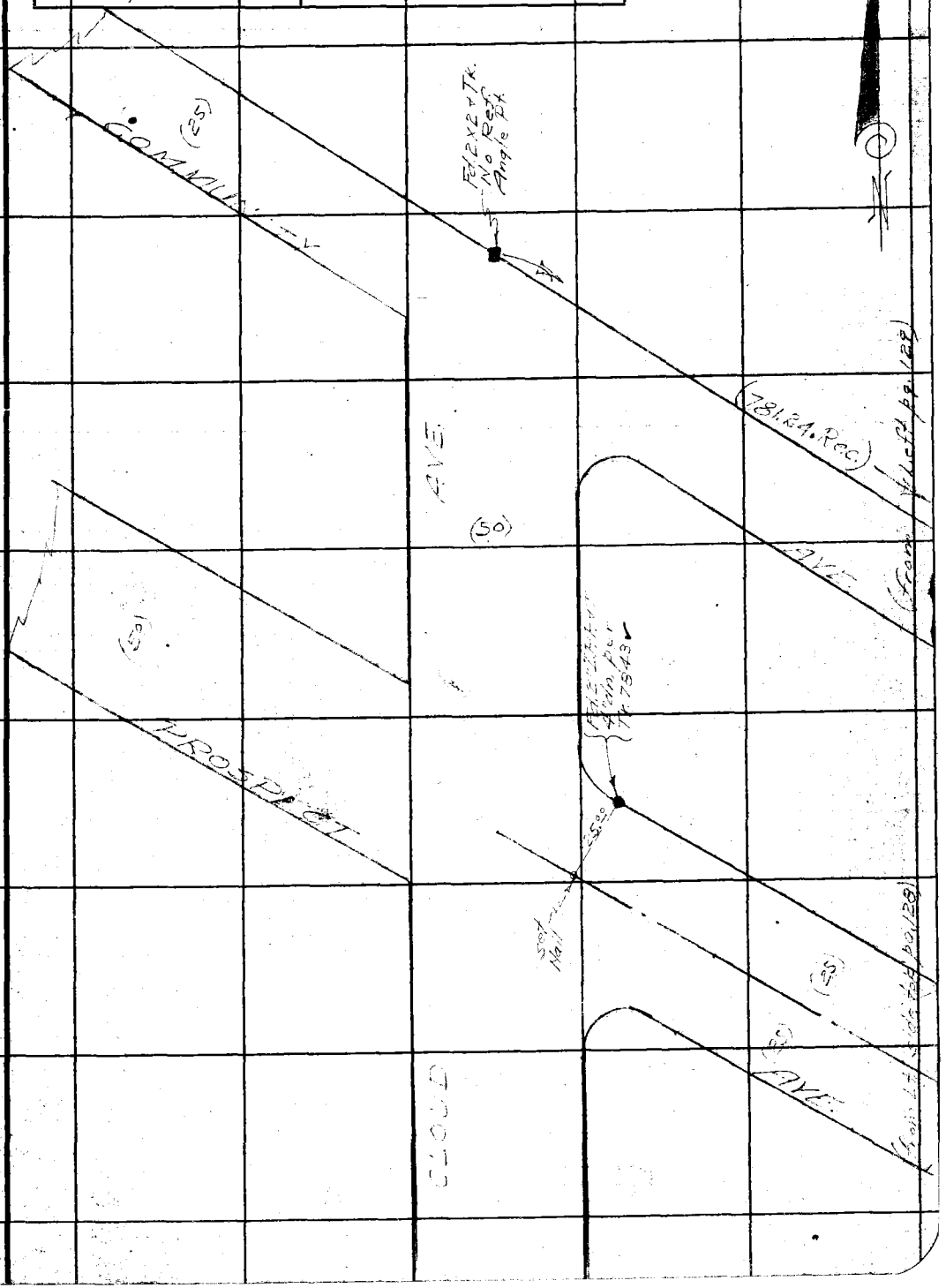

Note: ANY ADDITIONS OR CHANGES ON THIS SHEET MUST BE MADE OR CIRCLED IN Red Ink WITH DATE AND NAME OF PERSON MAKING CHANGE.

Do not extend notes this side of this line

RETURN TO
LOS ANGELES COUNTY SURVEYOR
700 HALL OF RECORDS

FORM 247 BM 2-34

F.B. 247 Pg. 134

RETURN TO
LOS ANGELES COUNTY SURVEYOR
700 HALL OF RECORDS

Do not extend notes this side of this line

Note: ANY ADDITIONS OR CHANGES ON THIS SHEET MUST BE MADE OR CIRCLED IN **Red Ink** WITH DATE AND NAME OF PERSON MAKING CHANGE.

Profile No.	Notes Red.	Platted	Job No. 8103	Division No. V	E.B. 247 Pg. 135
	Date	Date	Survey of La Crescenta Jr High School		
X-Sec. No.	Notes Chkd. WHB	Checked	Survey by Mancuso	Notes HH	Date 10/2/35
	Date Oct-21-36	Date	Map No.	Indexed A. C. Johnson	Date 10-16-35

LEVELS FOR SURVEY OF LA CRESCENTA JR HIGH SCHOOL

STATION	B. S.	H. I.	F. S	ELEV.

NOTE: ANY ADDITIONS OR CHANGES ON THIS SHEET MUST BE MADE OR CIRCLED IN RED INK, WITH DATE AND NAME OF PERSON MAKING CHANGE

Do not extend notes this side of this line

PLEASE RETURN TO
LOS ANGELES COUNTY SURVEYOR
700 HALL OF RECORDS

Form 307 5M 10-34

Form 307 5M 10-34

PLEASE RETURN TO
LOS ANGELES COUNTY SURVEYOR
700 HALL OF RECORDS

NOTE: ANY ADDITIONS OR CHANGES ON THIS SHEET MUST BE MADE OR CIRCLED IN RED INK, WITH DATE AND NAME OF PERSON MAKING CHANGE

Do not extend notes this side of this line

STATION	B. S.	H. I.	F. S	ELEV.	
					U.S. 914-P.B.M. La Canada, 3.0 miles N.W. of S.E. angle of int. of Michigan + Pennsylvania Avss. 18 inches S of curb in concrete post
				[illegible]	[illegible] 1924
	[illegible]	1574 717	8 553	15[illegible] 164	
	[illegible]	1567 [illegible]	[illegible]	15[illegible] [illegible]	
	5 568	[illegible]	[illegible]	156[illegible] 307	
	[illegible]	[illegible]	[illegible]	15[illegible] [illegible]	Set cut spikes slightly [illegible] curb ref. S.E. cor. Mich. + [illegible]
	[illegible]	1567 [illegible]	[illegible]	[illegible]	
	[illegible]	1557 734	11 050	[illegible]	
	0 100	[illegible] 784	[illegible]	[illegible]	
	0 403	1535 381	[illegible]	[illegible] 21	Top of found 2x2 at intersection of [illegible] Community Ave and [illegible]
				15[illegible] 21	Top of [illegible] Community Ave
	[illegible]	1530 049	5008	[illegible] 41	[illegible] Community Ave [illegible] E. [illegible]
	1 505	[illegible] 546	7 669	15[illegible] [illegible]	S.E. cor. Community Ave + [illegible]
	2 095	[illegible] 972	11 389	[illegible] [illegible]	
	0 587	1510 170	11 105	[illegible] [illegible]	Found L+T. in cor. stone wall - S.E. Cor. Glenwood + Prospect Ave
	0 105	[illegible]	[illegible] 569	[illegible] [illegible]	
	1 293	1488 [illegible]	9 270	[illegible] 24	Cut X in N.E. corner of N. end of stone wall on E. side of steps leading down to N.E. cor. Athletic Field

E.B. [illegible] P.G. 13[illegible] Job. No. [illegible] Division No. [illegible] Notes Red ____ Plotted ____ Profile ____
Survey of [illegible] Date ____ Date ____ No. ____
Survey by Thos. [illegible] Notes ____ Notes Chkd. WHB Checked ____ X-Sec. ____
Indexed A. C. Johnson Date [illegible] Date Oct 21-35 Date ____ No. ____

Form 307.5M 10-34

PLEASE RETURN TO
LOS ANGELES COUNTY SURVEYOR
700 HALL OF RECORDS

NOTE: ANY ADDITIONS OR CHANGES ON THIS SHEET MUST BE MADE OR CIRCLED IN RED INK, WITH DATE AND NAME OF PERSON MAKING CHANGE

Do not extend notes this side of this line

STATION	B. S.	H. I.	F. S	ELEV.	
				1479 624	Cut X in N.E. Cor of W end of E. wall of steps leading down to N.E. cor Altura & Field
	0 421	1480 045	11 600	1468 445	
	0 046	1468 491	7404	1461 087	Found X on top of rock wall at W. end Altura Ave on E prod.
	0 311	1461 ~~387~~ 98	11 077	1450 321	
	0 487	1450 808	11 831	1438 977	
	1 002	1439 779	10 179	1427 800	Found C.S.M.n. R.E 2177 - S.E. School Prop. Cor.
	10 378	1440 173	1 508	1438 670	
	8 867	1447 537	0 303	1447 234	
	10 202	1457 436	2 351	1455 085	
	8 915	1464 000	4 763	1459 237	Set cut spike in W. edge 20'd-signage shirt on ath. field or base. Rock
	6 535	1465 772	2 381	1463 391	Blocked top pointed rock at edge of fill 45'± S.W. of S. gas post
	5 808	1469 199	4 890	1464 309	Found cut spike 2'down at P.I of Altura & Ramsdell Aves.
	12 106	1476 415	11 951	1464 464	Found L.r.T. 9' W of end of S. curb S.W. cor Altura & Ramsdell
			1 010	1475 405	Turn
	11 983	1487 388	1 936	1485 402	Found L.r.T. 31' W of end of S. curb S.W. cor Evelyn & Ramsdell
	10 590	1495 992	0 522	1495 470	
	10 575	1506 045	0 460	1505 585	Set cut spike 15'± E of 2x2 - P.I. - int of Prospect & Ramsdale
	9 967	1515 552	0 290	1515 262	
	9 113	1525 175	0 138	1525 037	Return to 2x2 on School's W. prop. line See page 136
					First elevation - 1525.021

Profile Notes Red. Platted Job No. Division No.
No. Date Date Survey of La Crescenta
X-Sec. Notes Chkd. Checked Survey by Manning Notes Hall Schools
No. Date Date Map No. Indexed A. C. John Date 10/2/35

E.B. 247 PG. 132

Form 307 5M 10-34

PLEASE RETURN TO
LOS ANGELES COUNTY SURVEYOR
700 HALL OF RECORDS

NOTE: ANY ADDITIONS OR CHANGES ON THIS SHEET MUST BE MADE OR CIRCLED IN RED INK, WITH DATE AND NAME OF PERSON MAKING CHANGE

Do not extend notes this side of this line

STATION	B. S.	H. I.	F. S	ELEV.		
				[illegible] 21	2x2 on W prop. line of [illegible] on ℄ Com[illegible] See Pg 136	
	11 232	1536 253	2 002	[illegible] 51		
	11 384	1545 635	0 325	[illegible] 10		
	11 880	1557 190	1 450	[illegible] 40		
	11 573	1567 613	[illegible]	[illegible] 159	Return to spike (slightly bent) E curb ret. S.E cor Mich & Ramsdell	
	[illegible] 648	1570 [illegible]	5 495	156[illegible] 5 312		
	2 774	156[illegible] 8 086	6 248	[illegible] 1 [illegible]		
	5 564	156[illegible] 9 402	1 245	15[illegible] 6 157		
	8 262	157[illegible] 4 419	1 830	15[illegible] 589	Return to U.S.B.M 914. Elev 1572 592 See page 136	

E.B. 247 P.G. 138 Job. No. 8103 Division No. V Notes Red Plotted Profile
Survey of La Crescenta Jr High School Date 10/2/35 Date No.
Survey by Thos H Mancure Notes Hall Notes Chkd. [illegible] Checked X-Sec.
Indexed A. C. Johnson Date Date 10/21/35 Date No.