Date _____ Notes by _____ Chief Party _____ F. B. _____ Pg. _____

Plotted by _____	W. O. No. _____ D. S. O. No. _____
Date _____	Location _____
Map No. _____	Surveyed by _____
Plotting C'k'd by _____	Date _____
Date _____	Indexed _____

248

248

1

F.B. 248 Pg. INDEX Chief Party Notes by Date

F.B.No. 248

PAGES: Index, 01 to 21 incl.,
23, 24, 24A, 25, 26, 27, 29,
30, 31, 32A, 33 to 36 incl., 36A,
36AA, 36B, 36C, 36D, 36E,
37 to 41 incl., 42A, 42B, 43,
44A, 45B, 46C, 47D, 48E, 49F,
50 to 79 incl., ,81 to 90 incl.,
, ,93 to 112 incl., , ,
115 to 132 incl.,

Pg. 1 to 66 - Santa Fe Ave.
67 to 80 - Jefferson Blvd.
81 to 84 - Palmdale Warehouse Lot.

RETURN TO LOS ANGELES COUNTY SURVEYOR

Do not extend notes this side of this line

Note: ANY ADDITIONS OR CHANGES ON THIS SHEET MUST BE MADE OR CIRCLED IN Red WITH DATE AND NAME OF PERSON MAKING CHANGE.

Date _____ Notes by _____ Chief Party _____ F.B. 248 PG. D

Platted by _____	W. O. No. _____ B. S. O. No. _____
Date _____	Location _____
Map No. _____	Surveyed by _____
Plotting C'k'd by _____	Date _____
Date _____	Indexed _____

Notes: ANY ADDITIONS OR CHANGES ON THIS SHEET MUST BE MADE OR CIRCLED IN Red. WITH DATE AND NAME OF PERSON MAKING CHANGE.

Do not extend notes this side of this line

RETURN TO LOS ANGELES COUNTY SURVEYOR

SANTA FE AVE

A & I. DIST. #85

WILLOW ST. (LONG BEACH) TO OLIVE ST (COMPTON)

JEFFERSON	BLVD - A & I 219 MESMER BLVD TO CENTINELA AVE	67-80
PALMDALE	WAREHOUSE W.O. 107 AT ATLANTIC & SANTA BARBARA STS	81-84
LANCASTER	STS. W.O. 107 Proposed 11TH St & Marquita St.	85-90
PALMDALE	RESERVOIR W. O. 999	93-114
PALMDALE	PARK W. O. 975	115-132

F.B. 248 PG. _____ Chief Party _____ Notes by _____ Date _____

RETURN TO
LOS ANGELES COUNTY SURVEYOR

Do not extend notes this side of this line

Note: ANY ADDITIONS OR CHANGES ON THIS SHEET MUST BE MADE OR CIRCLED IN Red. WITH DATE AND NAME OF PERSON MAKING CHANGE.

Date _____ Notes by _____ Chief Party _____ F.B. 248 Pg. 1

Plotted by Wood	W.O. No. 4085 D.S.O. No.
Date Mar 1928	Location Santa Fe Ave
Map No. 8974-5	Surveyed by R.B. Emmott
Plotting C'k'd by C.J.T.	Date May 19, 1927
Date MAR 1928	Indexed A. C. Johnson

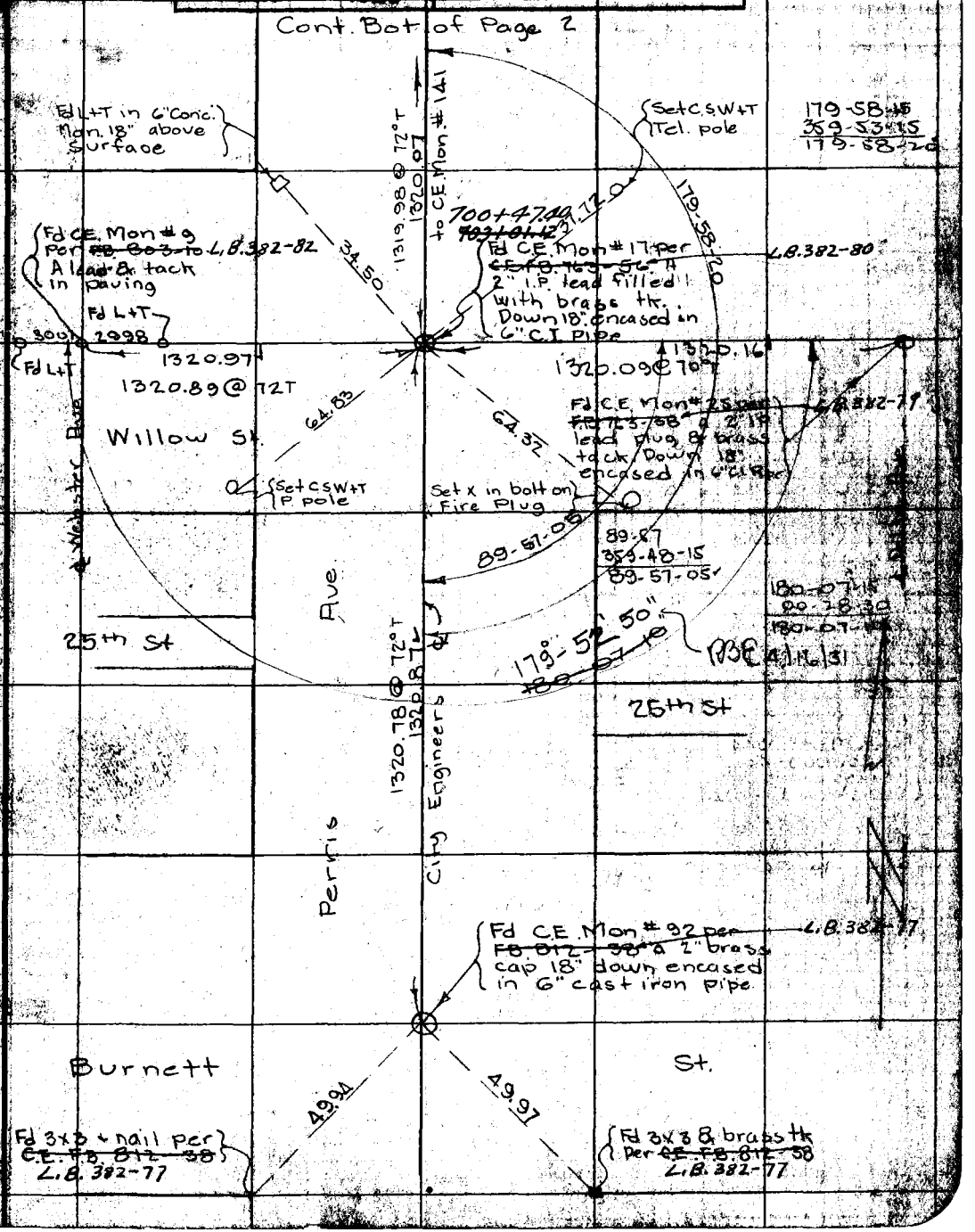

NOTE: ANY ADDITION OR CHANGES ON THIS SHEET MUST BE MADE OR CIRCLED IN RED WITH DATE AND NAME OF PERSON MAKING CHANGE.

DO NOT EXTEND NOTES THIS SIDE OF THIS LINE

RETURN TO LOS ANGELES COUNTY SURVEYOR

F.B. 248 PG. 2 Chief Party Notes by _____ Date _____

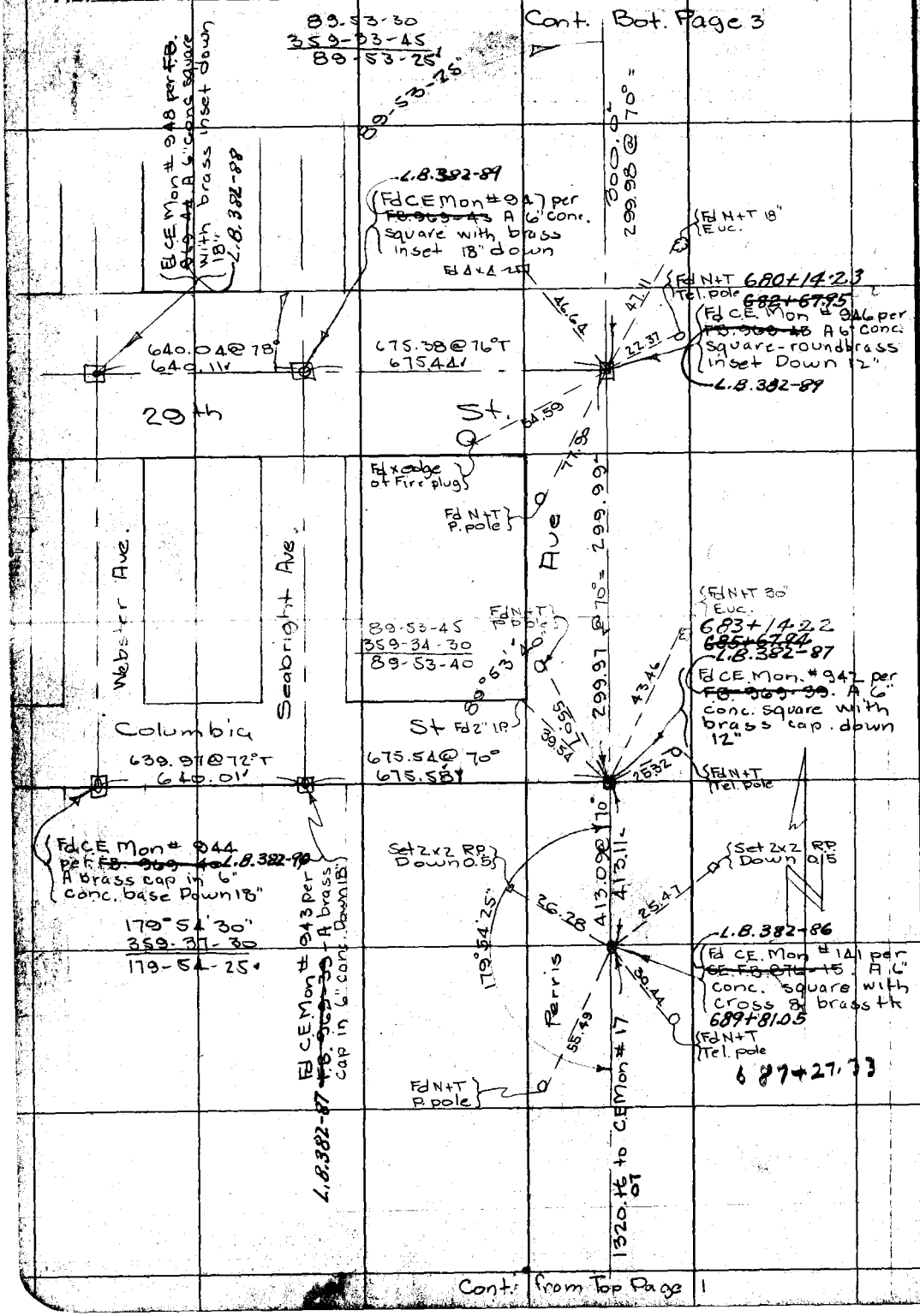

RETURN TO
LOS ANGELES COUNTY SURVEYOR

DO NOT EXTEND NOTES THIS SIDE OF THIS LINE

NOTE: ANY ADDITION OR CHANGES ON THIS SHEET MUST BE MADE OR CIRCLED IN RED, WITH DATE AND NAME OF PERSON MAKING CHANGE.

Date _____ Notes by _____ Chief Party _____ F.B. 248 Pg. 3

Plotted by Wood
Date 8974 S
Map No. Mar. 1928
Plotting C'k'd by C. J. T.
Date MAR 1928

W. O. No. 4085 S. S. O. No.
Location Santa Fe Ave
Surveyed by R.B. Emmott
Date May 21, 1927
Indexed A. C. Johnson

90-02-45
360-10-00
90-02-40

Cont. Bot. Page 4

Fd CE Mon # 130 per ~~L.B. 382-84~~ ~~CE FB 896-93~~ A conc. base 6" square - Cross + tack in top. Down 12"

674+04.09 ~~676+57.01~~
L.B. 382-93

Fd CE Mon # 954 per ~~CE FB 909-91~~ A conc. base 6" square with round brass inset. Down 18"

Fd CE Mon # 955 per ~~CE FB 869-91~~ A conc. base 6" square with round brass inset. Down 12"

Fd 2" IP per Tract No. 32154 MB 123-47 Set by Flood Control at Spring St

Fd N+T P. pole

640.04 @ 78°
640.11'

674.85 @ 80°
674.93'

2643.29
S 89°-01'-75"
90°
61.73
2143
2674.48 @ 72°T
2674.66
53.08
38.04

Spring St.

Center of Fire Plug

90-06-25

Set 2" Dowel

Ave.

Ave.

89-53-25

Fd AXA

Fd N+T P pole

39.05
31.30
2843.82
5380

640.06 @ 78°
640.13'

675.10 @ 78°
675.17'

Canton St.

Fd N+T. 5' Eucs. Stump
L.B. 382-91
Fd CE Mon # 950 per ~~FB 909-91~~ A conc. base 6" square round brass inset
~~674+04.09~~
674+14.23

Fd Cross edge of Fire Plug

Fd N+T 24" Poplar

Webster

Seabright

Ferris Ave

8000

Fd CE Mon # 952 per ~~L.B. 382-92 FB 909-91~~ A conc. base 6" square with round brass inset Down 18"

Fd CE Mon # 951 per ~~L.B. 382-91 FB 909-91~~ A conc. base 6" square with round brass inset Down 18"

Cont from Top Page 2

NOTE: ANY ADDITION OR CHANGES ON THIS SHEET MUST BE MADE OR CIRCLED IN RED, WITH DATE AND NAME OF PERSON MAKING CHANGE.

RETURN TO LOS ANGELES COUNTY SURVEYOR

DO NOT EXTEND PLOTTING BEYOND THIS LINE

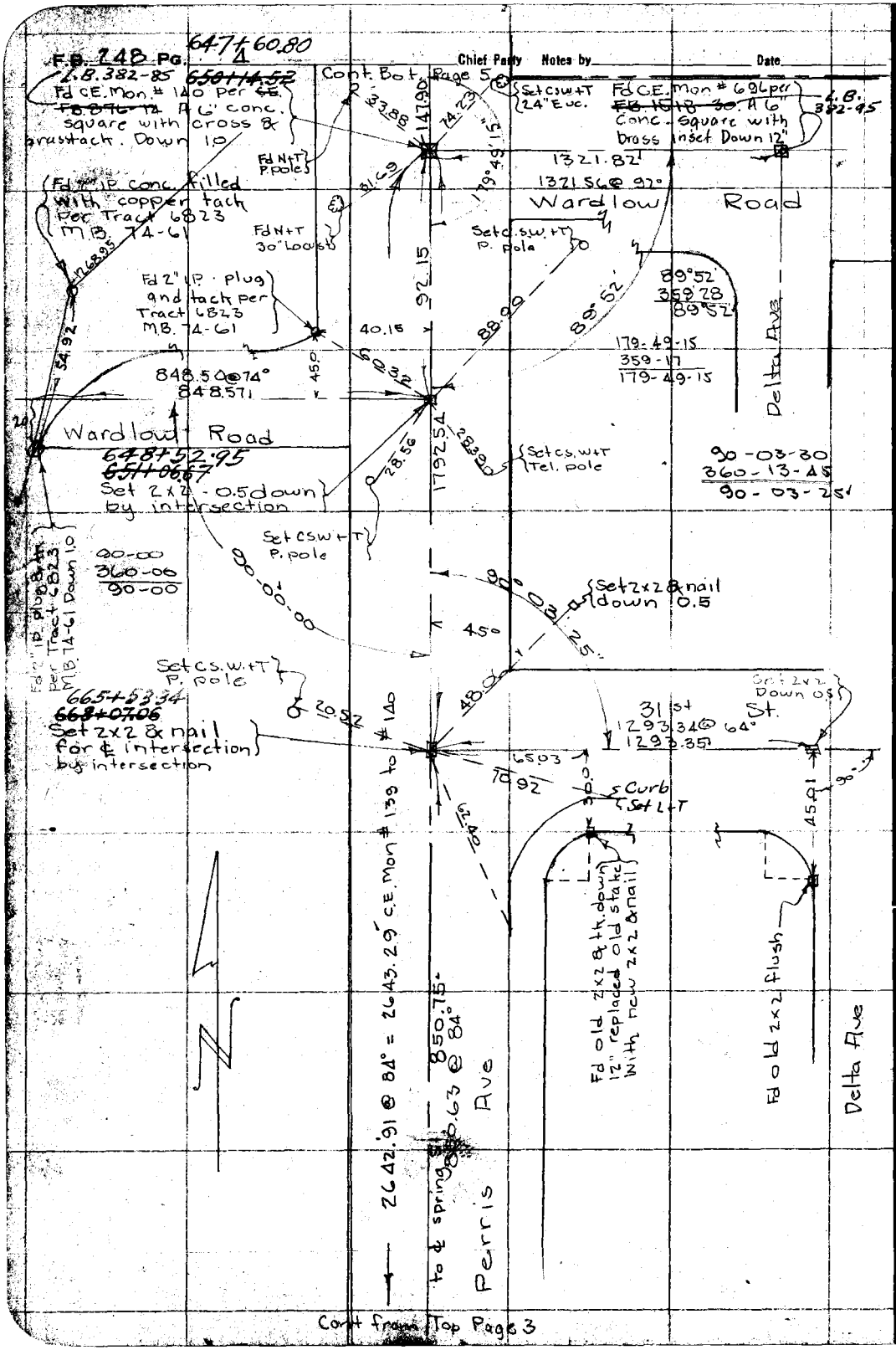

RETURN TO
LOS ANGELES COUNTY SURVEYOR

DO NOT EXTEND NOTES THIS SIDE OF THIS LINE

NOTE: ANY ADDITION OR CHANGES ON THIS SHEET MUST BE MADE OR CIRCLED IN RED. WITH DATE AND NAME OF PERSON MAKING CHANGE.

Date _____ Notes by _____ Field Party _____ F.B. 242 Pg. 5

Plotted by Wood
Date Mar 1928
Map No. 8974-5
Plotting C'k'd by C. L. T.
Date MAR 1928

W. O. No. 6085 B. & O. No.
Location Santa Fe Ave
Surveyed by R.B. Emmott
Date May 23, 1927
Indexed A. C. Johnson

Cont. Bot Page 6

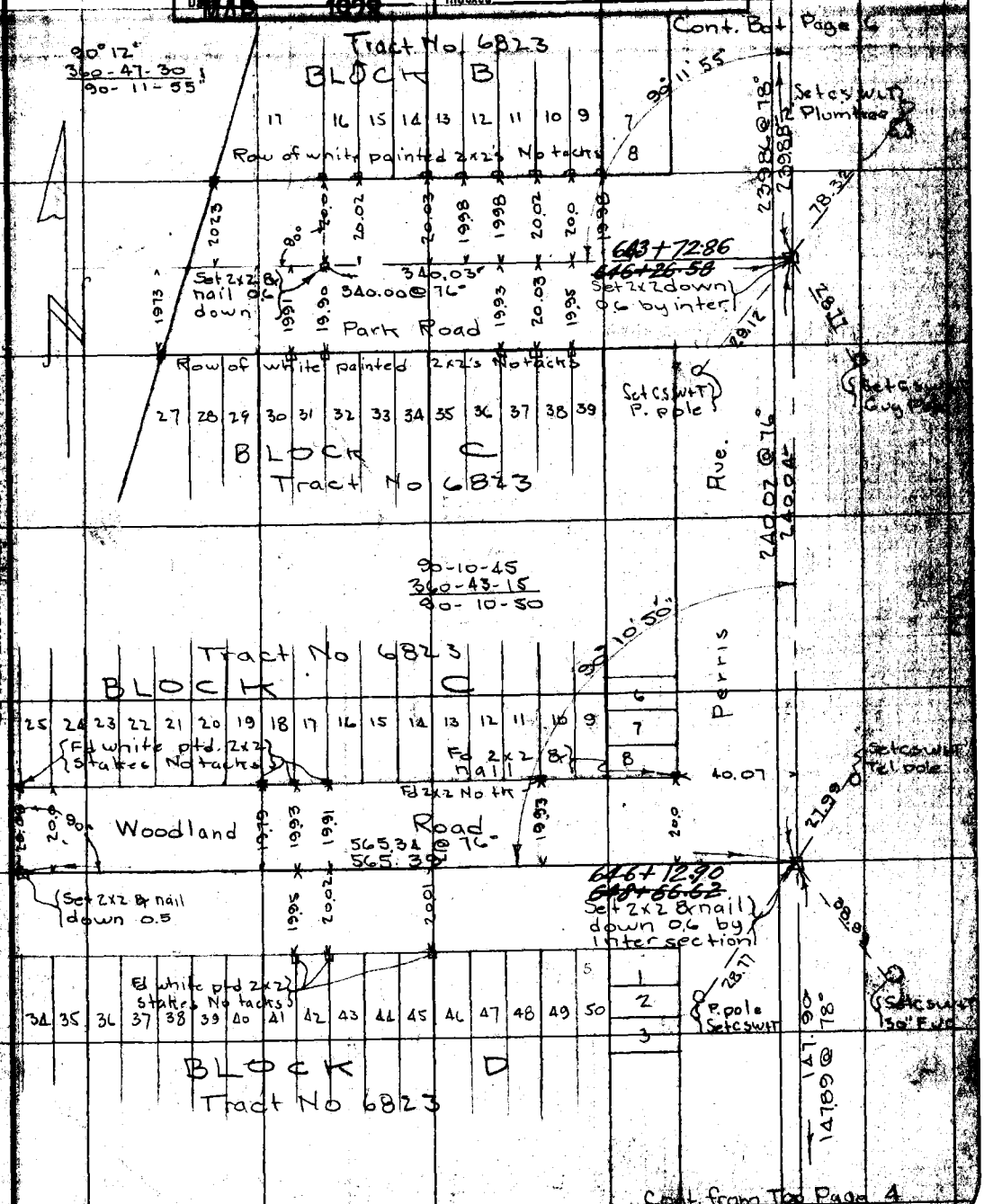

Cont. from Top Page 4

NOTE: ANY ADDITION OR CHANGES ON THIS SHEET MUST BE MADE OR CIRCLED IN RED, WITH DATE AND NAME OF PERSON MAKING CHANGE.
DO NOT EXTEND NOTES THIS SIDE OF THIS LINE
RETURN TO LOS ANGELES COUNTY SURVEYOR

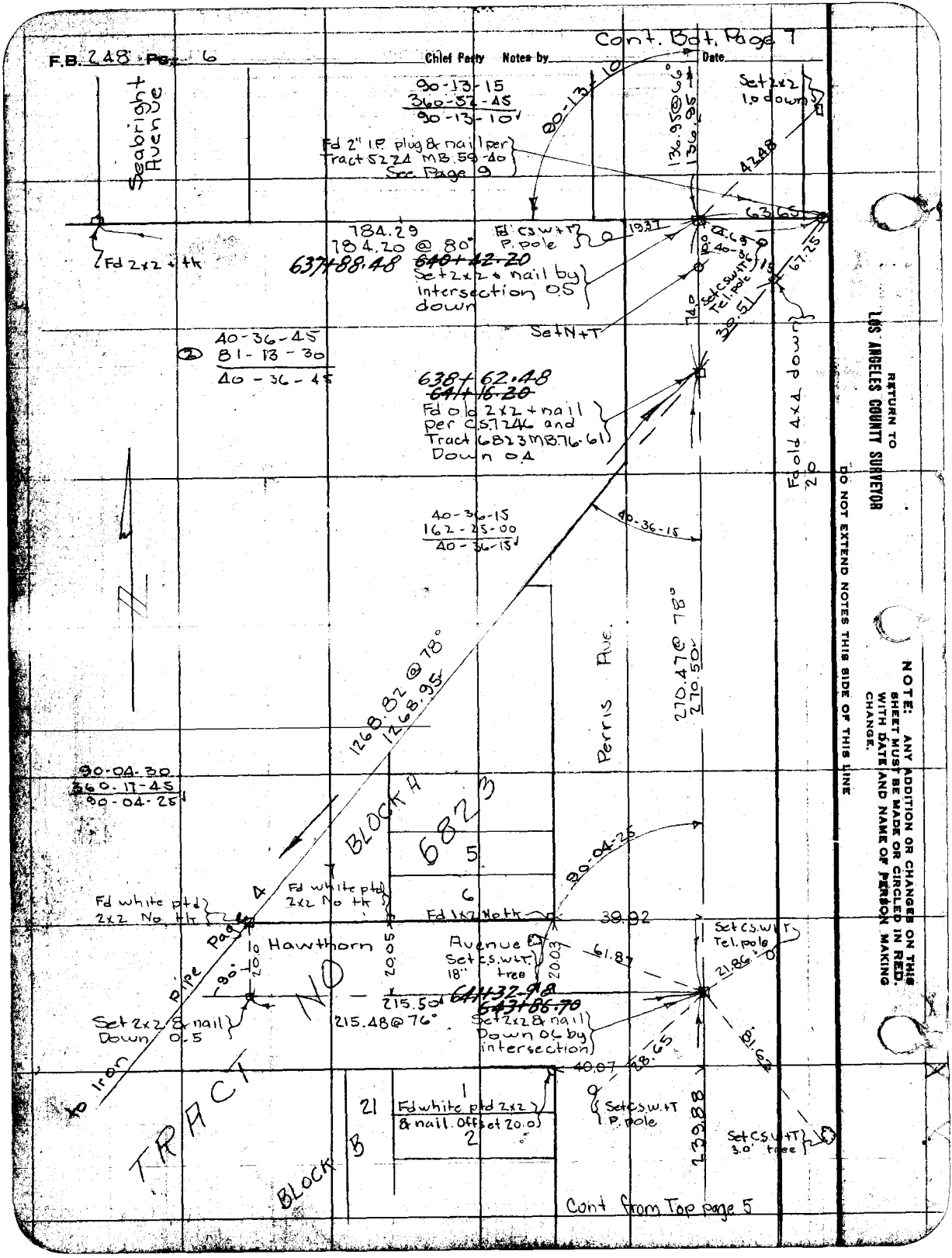
F.B. 248 Pg. 6
Chief Party Notes by
Date
Cont. Bot. Page 7
Seabright Avenue
90-13-15
360-52-45
90-13-10
Fd 2" I.P. plug & nail per Tract 5224 MB 59-40 See Page 9
90-13-10
136.95@66°
136.95
Set 2x2 1.0 down
42.48
63.65
784.29
784.20 @ 80°
Fd CS W+T P. pole
19.37
Fd 2x2 + tk
637+88.48
640+42.20
Set 2x2 + nail by intersection 0.5 down
Set CS W+T Tel. pole
67.25
30.51
Set N+T
40-36-45
81-13-30
40-36-45
638+62.48
641+16.20
Fd old 2x2 + nail per C.S. 7246 and Tract 6823 MB 76-61 Down 0.4
Fd old 4x4 down 2.0
40-36-15
162-25-00
40-36-15
40-36-15
Perris Ave.
270.47@78°
270.50
1268.82 @ 78°
1268.95
90-04-30
360-17-45
90-04-25
BLOCK A
6823
5
6
90-04-25
Fd white ptd 2x2 No tk
Fd white ptd 2x2 No tk
Fd 1x2 No tk
39.92
Hawthorn
Avenue
Set C.S.W+T 18" tree
20.05
20.03
61.87
Set C.S.W+T Tel. pole
21.86
90-10-20
215.50
641+32.98
643+86.70
215.48@76°
Set 2x2 & nail Down 0.5
Set 2x2 & nail Down 0.6 by intersection
40.07
28.65
81.62
to Iron pipe Page 4
TRACT NO
21
Fd white ptd 2x2 & nail. Offset 20.0
1
2
Set C.S.W+T P. pole
239.88
Set C.S.W+T 3.0' tree
BLOCK B
Cont from Top page 5
RETURN TO
LOS ANGELES COUNTY SURVEYOR
DO NOT EXTEND NOTES THIS SIDE OF THIS LINE
NOTE: ANY ADDITION OR CHANGES ON THIS SHEET MUST BE MADE OR CIRCLED IN RED. WITH DATE AND NAME OF PERSON MAKING CHANGE.

Date _____ Notes by _____ Chief Party _____ F.B. 248 Pg. 7

Plotted by: Wood	W. O. No. 4285 D. T. O. No.
Date: Mar. 1928	Location: Santa Fe Ave
Map No. 8974-5	Surveyed by: R.B. Emmott
Plotting Ck'd by: C. J. T.	Date: May 31, 1927
Date: MAR 1928	Indexed: A. C. Johnson

Note - Every ℄ intersection west of Perris Ave shown on this page was established by intersection between lead tacks in the middle of the ℄ curb returns See page 8 for ties

Cont. Bot. Page 9

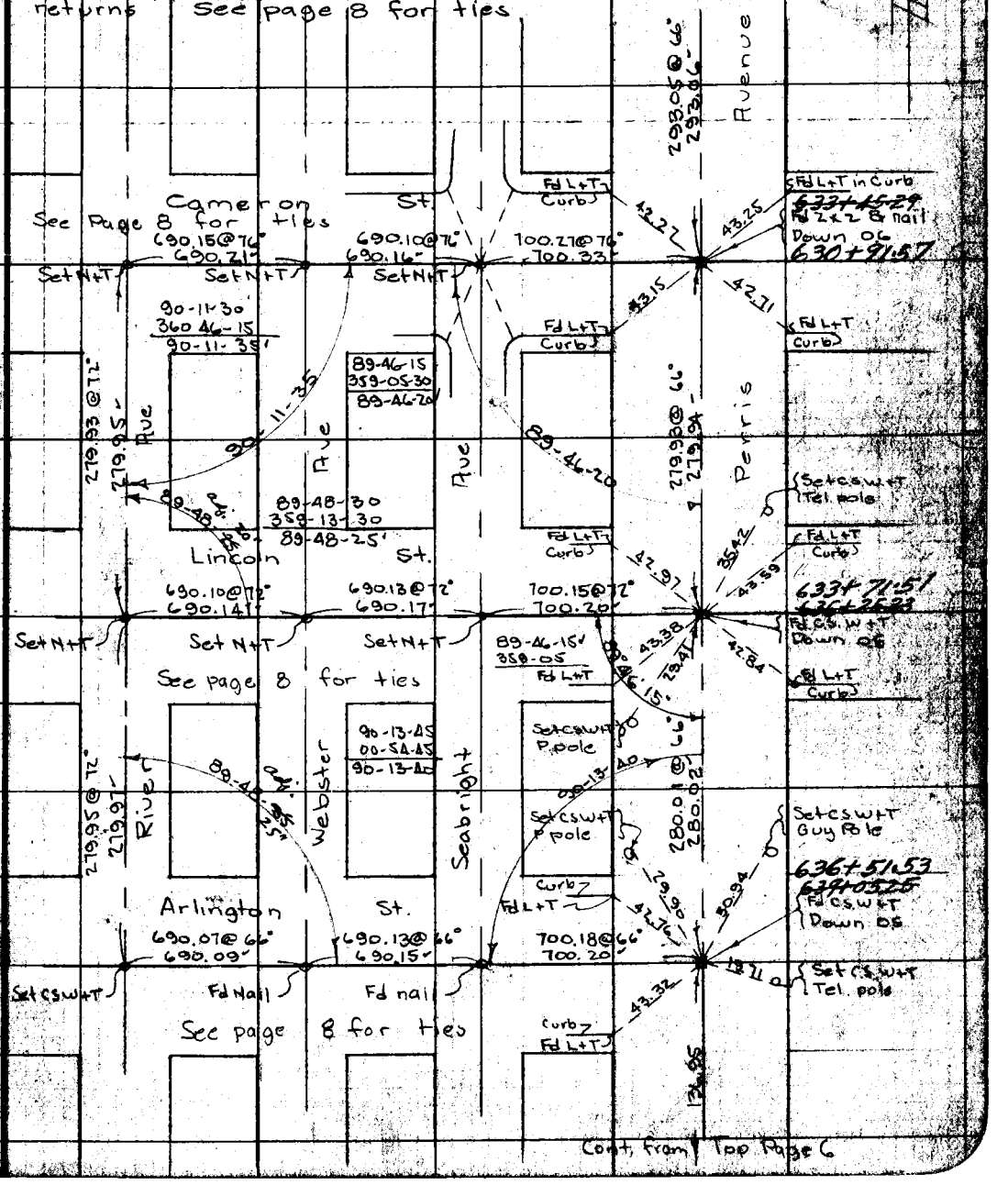

NOTE: ANY ADDITION OR CHANGES ON THIS SHEET MUST BE MADE OR CIRCLED IN RED WITH DATE AND NAME OF PERSON MAKING CHANGE.

DO NOT EXTEND NOTES THIS SIDE OF THIS LINE

RETURN TO LOS ANGELES COUNTY SURVEYOR

F.B. 248 PG. 8 Chief Party Notes by Date

Note - All ties shown on this page are tangent ties from Lead & tacks in curbing which I found taking my own tie distances after I had set the ℄ points

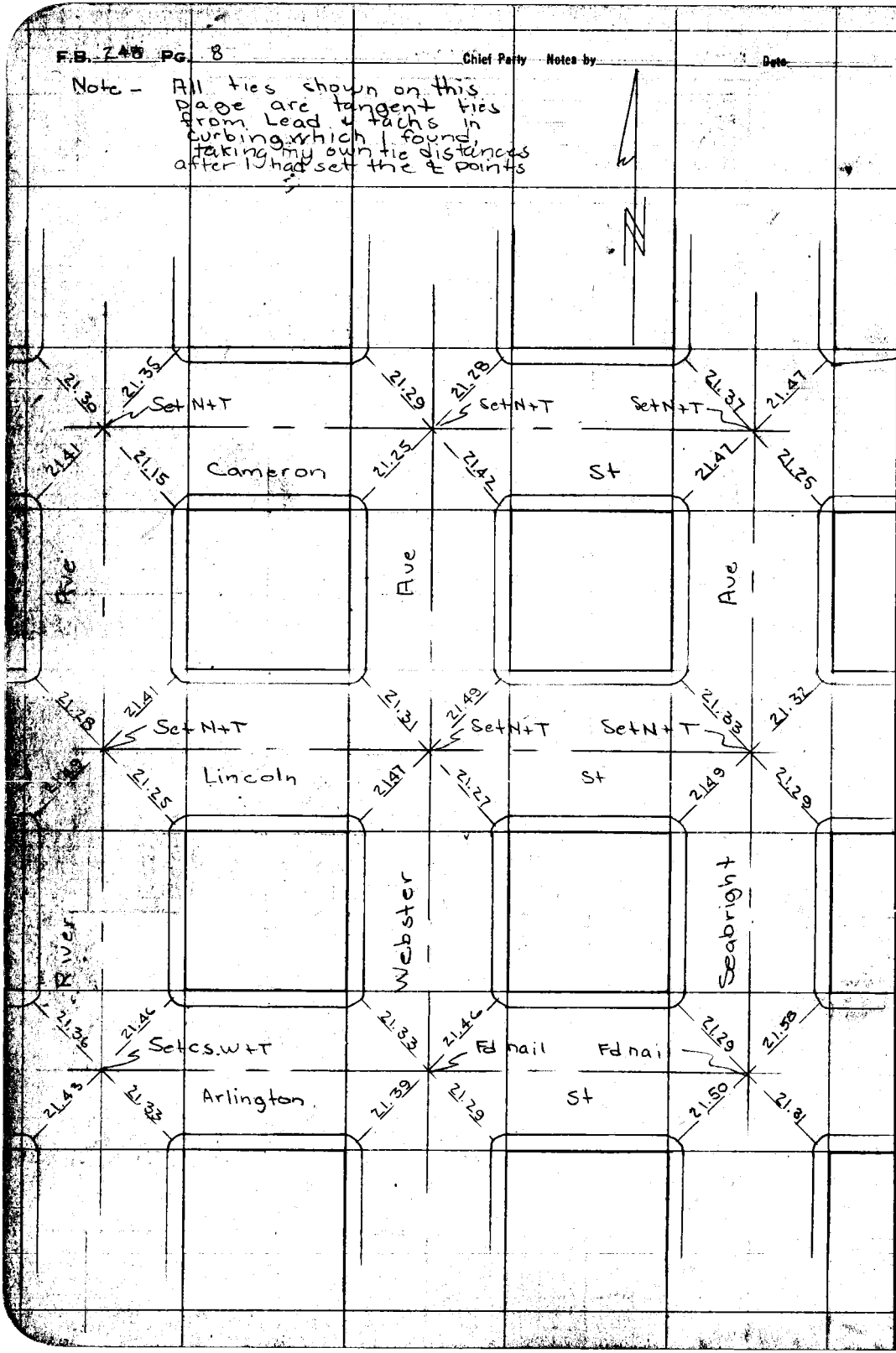

RETURN TO
LOS ANGELES COUNTY SURVEYOR

NOTE: ANY ADDITION OR CHANGES ON THIS SHEET MUST BE MADE OR CIRCLED IN RED. WITH DATE AND NAME OF PERSON MAKING CHANGE.

DO NOT EXTEND NOTES THIS SIDE OF THIS LINE

Date _____ Notes by _____ Chief Party _____ F.B. 248 Pg. 9

Plotted by Wood
Date Mar. 1928
Map No. 8974-5
Plotting Ck'd by C. J. T.
Date MAR 1928

W. O. No. 1085 D. S. O. No.
Location Santa Fe Ave
Surveyed by RB Emmott
Date June 7, 1927
Indexed A. C. Johnson

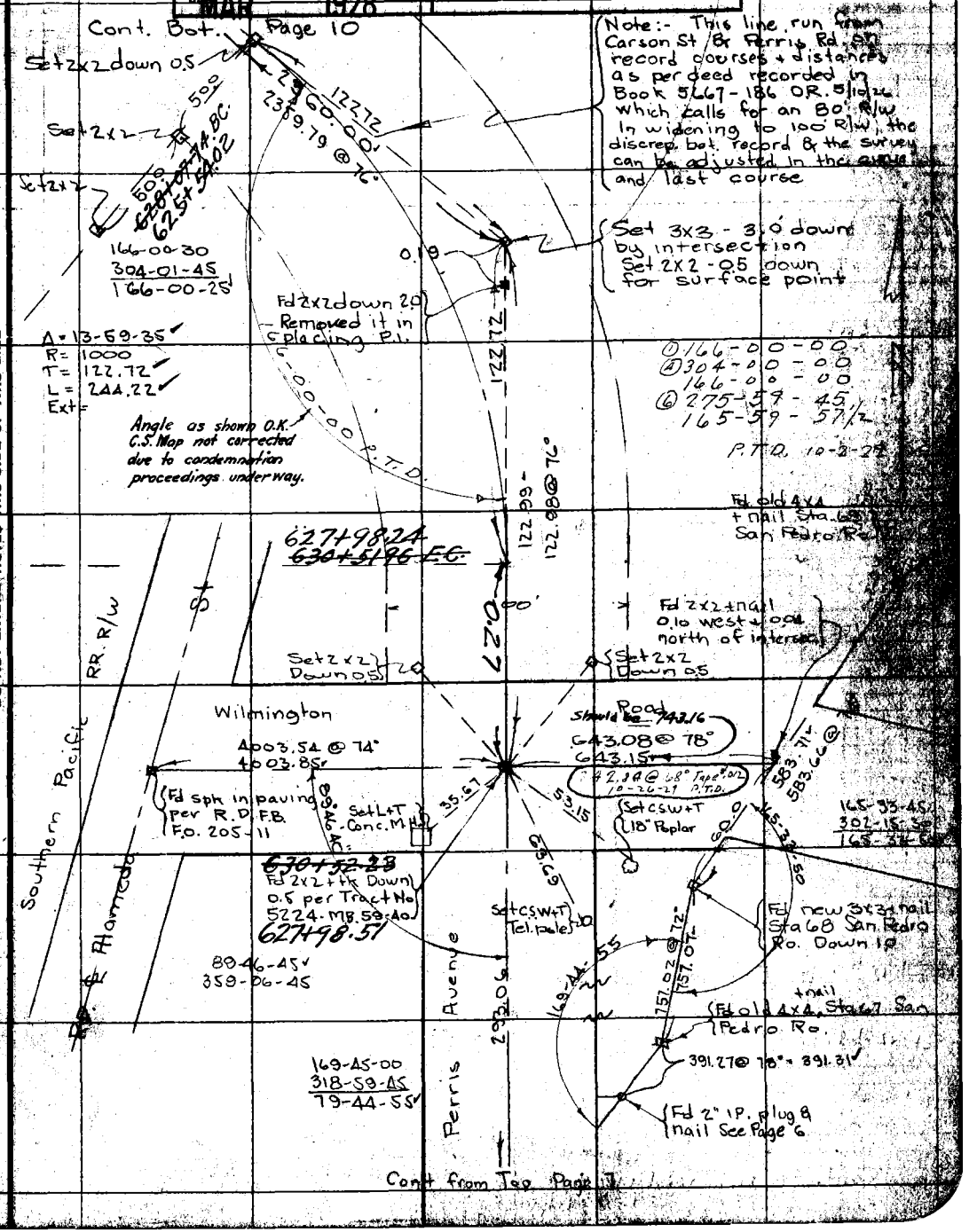

NOTE: ANY ADDITION OR CHANGES ON THIS SHEET MUST BE MADE OR CIRCLED IN RED, WITH DATE AND NAME OF PERSON MAKING CHANGE.

DO NOT EXTEND NOTES THIS SIDE OF THIS LINE

RETURN TO LOS ANGELES COUNTY SURVEYOR

F.B. 248 PG. 10 Chief Party Notes by Date

Cont. Bot. Page 11

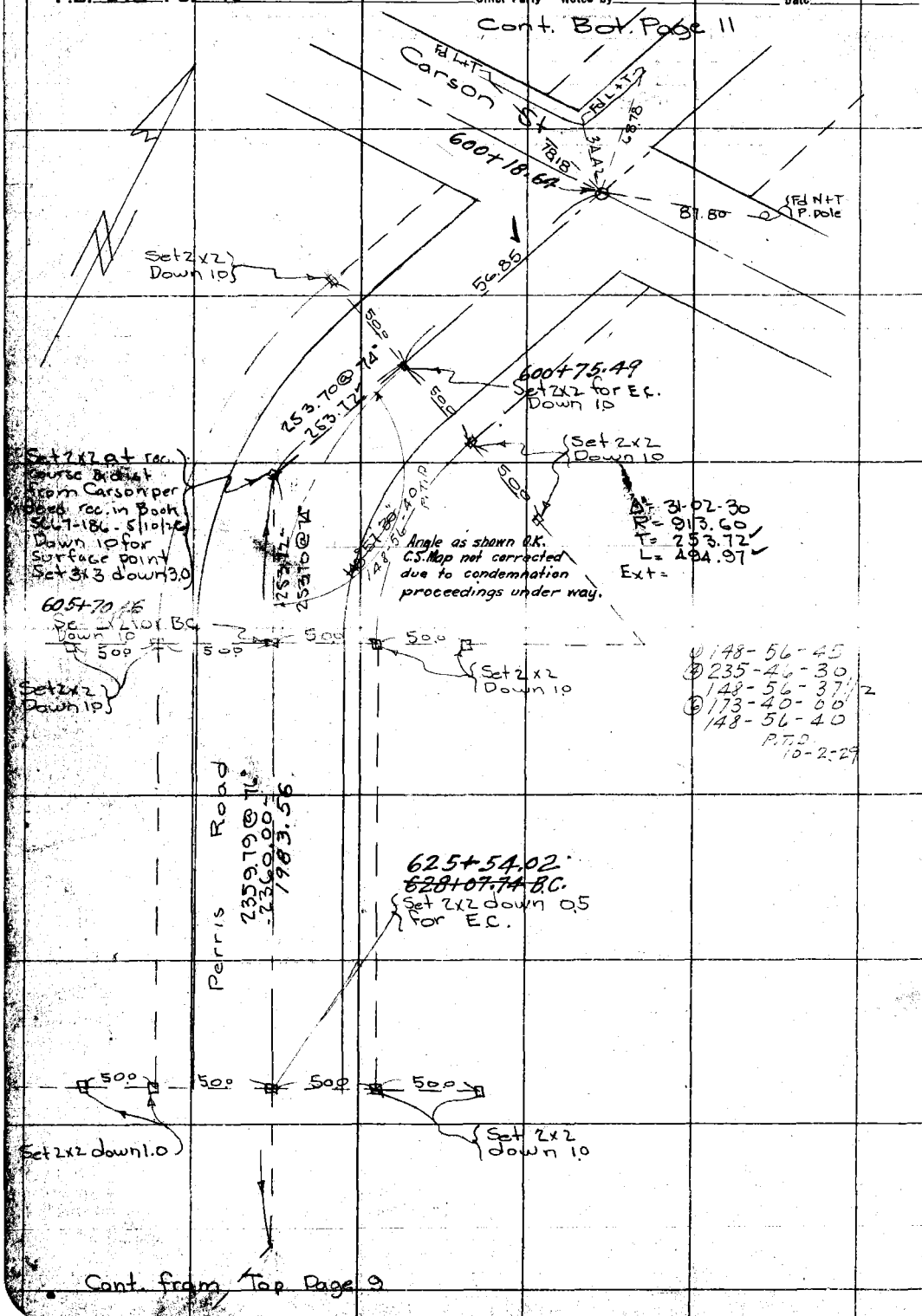

Cont. from Top Page 9

RETURN TO
LOS ANGELES COUNTY SURVEYOR

NOTE: ANY ADDITION OR CHANGES ON THIS SHEET MUST BE MADE OR CIRCLED IN RED. WITH DATE AND NAME OF PERSON MAKING CHANGE.

DO NOT EXTEND NOTES THIS SIDE OF THIS LINE

Date _____ Notes by _____ Chief Party _____ F.B. 248 Pg. 11

Plotted by Wood	W. O. No. 4085 O. S. D. No.
Date Mar. 1928	Location Santa Fe Ave
Map No. 8974-5	Surveyed by R.B. Emmett
Plotting Ck'd by C. J. T.	Date June 6, 1927
Date MAR 1928	Indexed A. C. Johnson

NOTE: ANY ADDITION OR CHANGES ON THIS SHEET MUST BE MADE OR CIRCLED IN RED WITH DATE AND NAME OF PERSON MAKING CHANGE.

DO NOT EXTEND NOTES THIS SIDE OF THIS LINE

RETURN TO LOS ANGELES COUNTY SURVEYOR

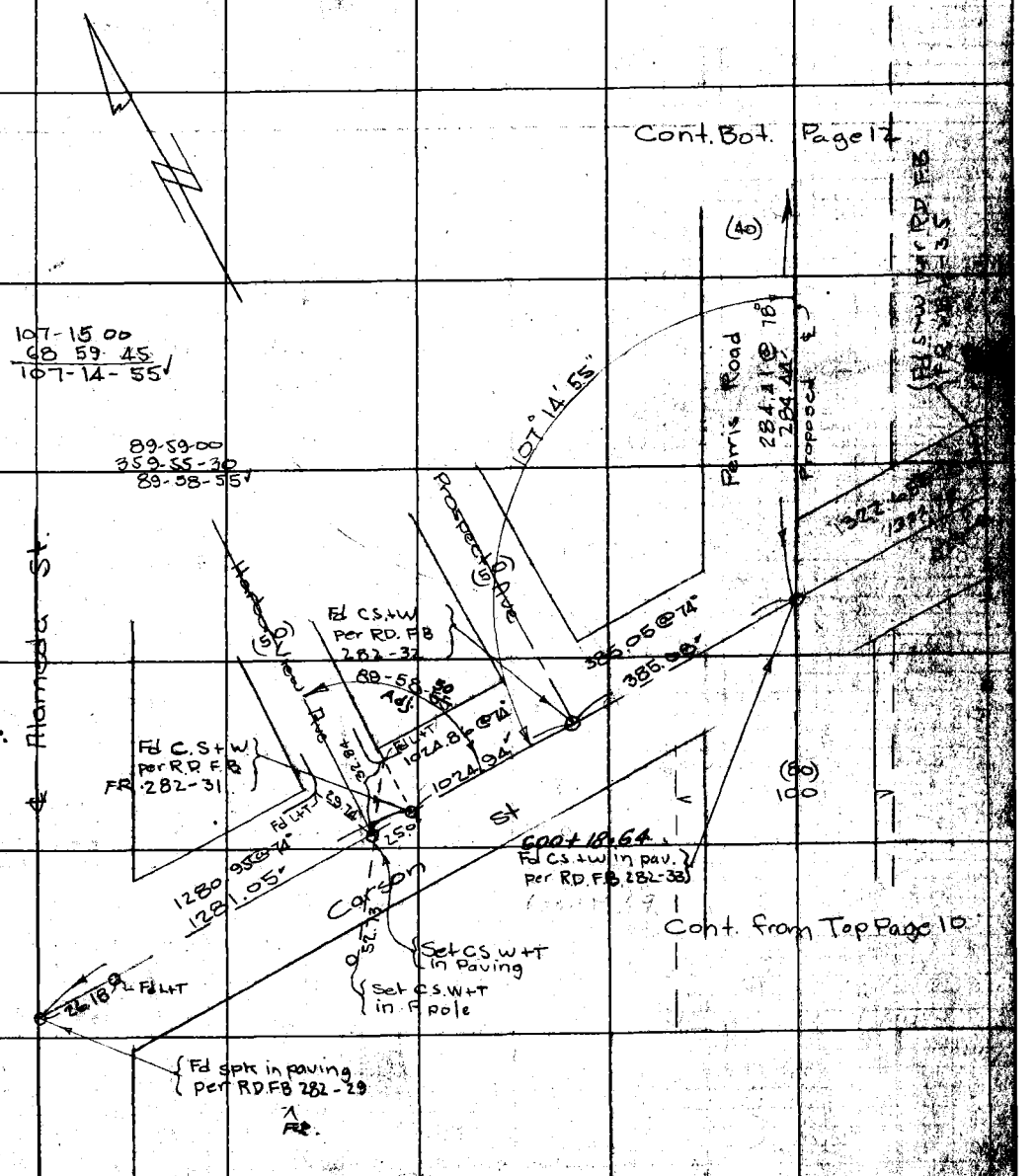

F.B. 1248 Pg. 12 Chief Party Notes by: Date:

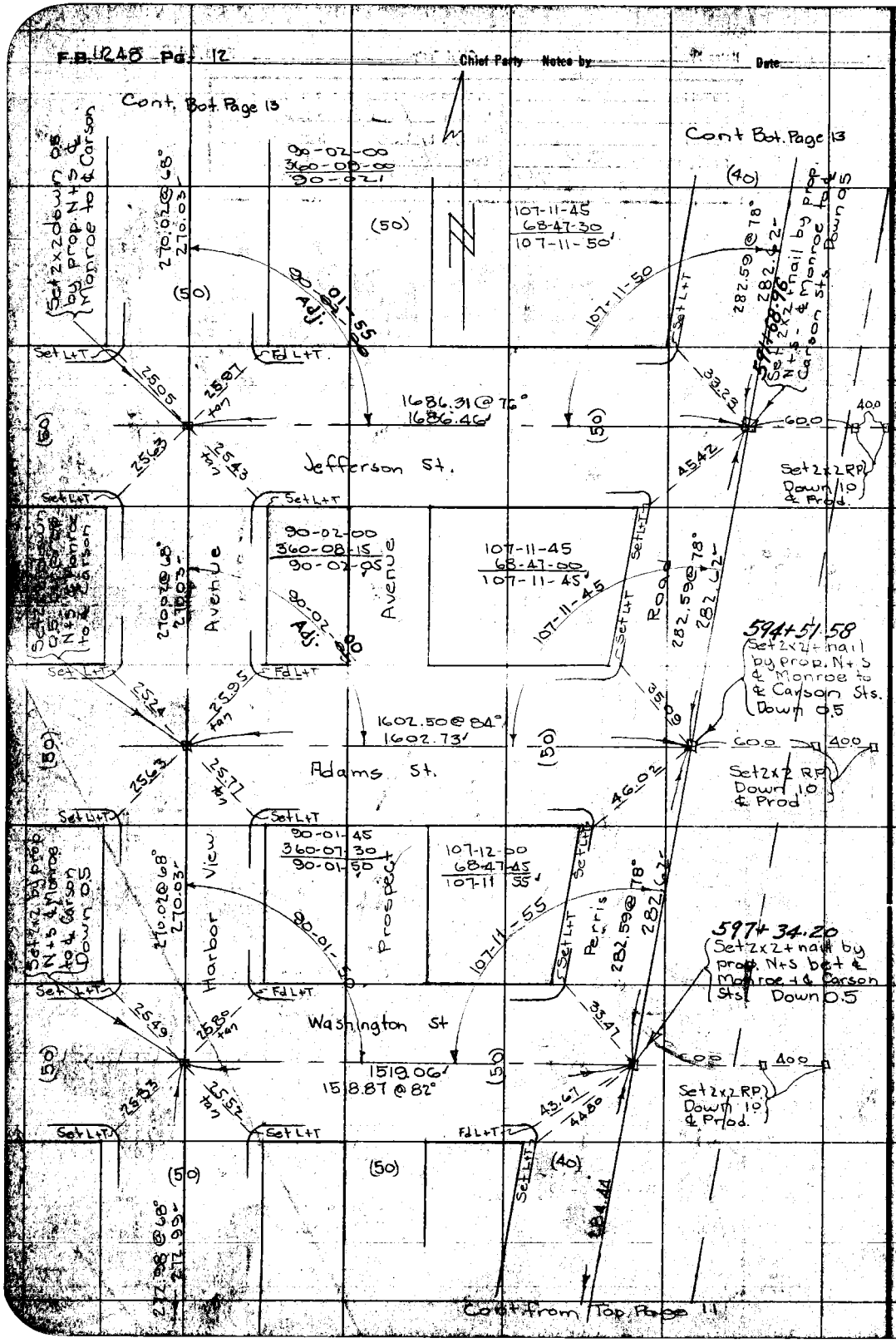

RETURN TO LOS ANGELES COUNTY SURVEYOR

DO NOT EXTEND NOTES THIS SIDE OF THIS LINE

NOTE: ANY ADDITION OR CHANGES ON THIS SHEET MUST BE MADE OR CIRCLED IN RED, WITH DATE AND NAME OF PERSON MAKING CHANGE.

Date _____ Notes By _____ Chief Party _____ F.B. 248 Pg. 13

Checked by Wood
Date Mar. 1928
Map No. 8974-5
Plotting Ch'd by C. J. T.
Date MAR 1928

W. O. No. 4085 D. T. O. No.
Location Santa Fe Ave.
Surveyed by R. B. Emmett
Date June 11, 1927
Indexed A. C. Johnson (4d)

NOTE: ANY ADDITION OR CHANGES ON THIS SHEET MUST BE MADE OR CIRCLED IN RED WITH DATE AND NAME OF PERSON MAKING CHANGE.

DO NOT EXTEND NOTES THIS SIDE OF THIS LINE

RETURN TO LOS ANGELES COUNTY SURVEYOR

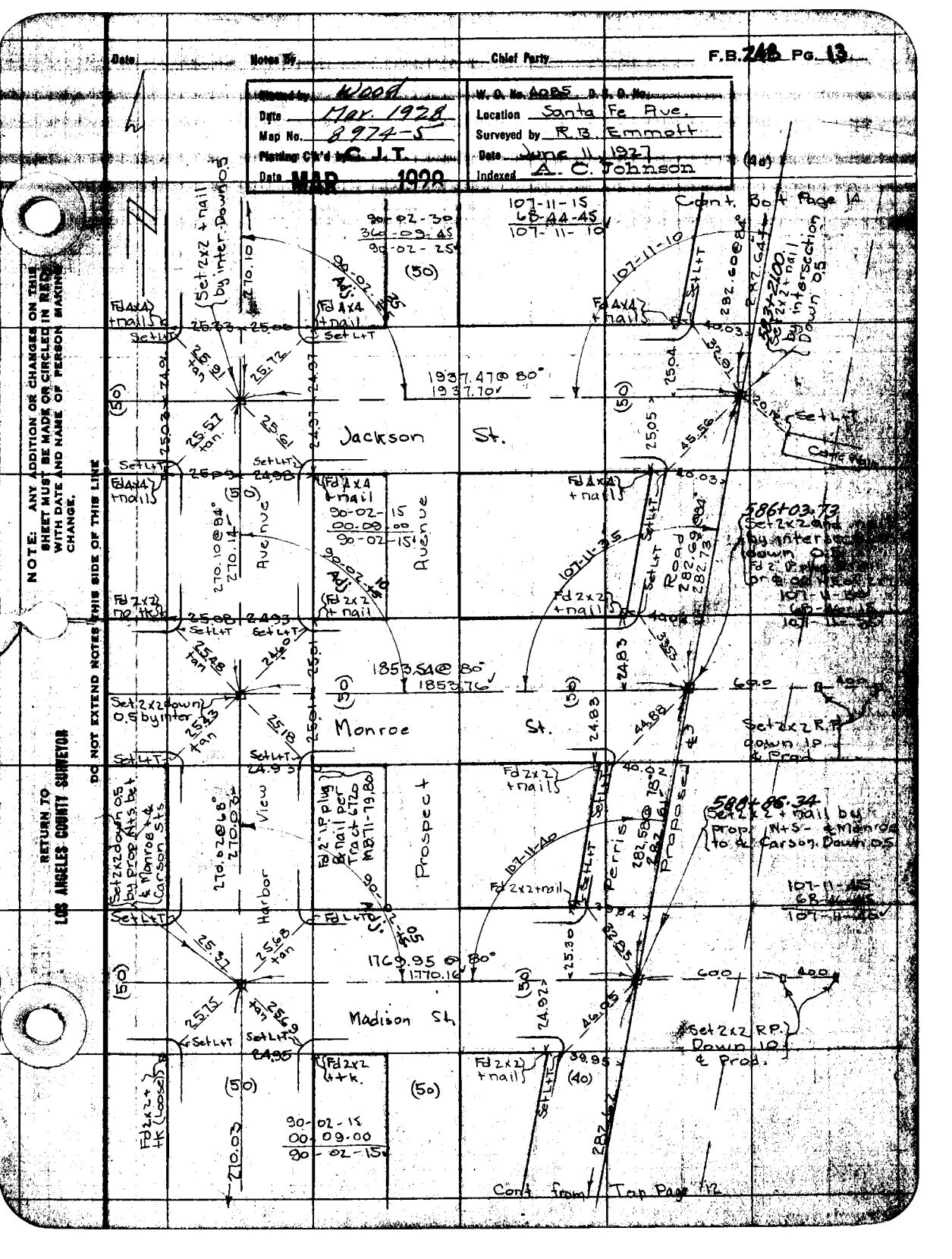

F.B. 248 PG. 14 Chief Party Notes by: Date

Cont. Right Page 15

Cont. Bot. Page 15

(50) (50)

Set 2x2 by inter. Down 1.0

Fd 4x4 + nail

Set L+T

25.46 25.04 25.35 24.98

89-52-45
359-31-15
89-52-50

Fd 4x4 + nail

Fd 4x4 + nail

Set L+T

40.21 40.63

575+64.21
Set 2x2 + nail by intersection Down 1.0

2191.34 @ 66°
2191.40'

Tyler St.

24.96 25.56 25.58 24.97

Set L+T 25.08 Set L+T 25.06

Fd 4x4 + nail

Fd 4x4 + nail

(50)

25.05 46.35

60.0 40.0

Set 2x2 R.P. on & Prod. Down 1.0

Set 2x2 by inter. Down 0.5

2891.41'

Avenue

2891.37 @ 84°

90-02-30
00-10-30
90-02-35

Fd 4x4 + nail

Avenue

72-53-30
291-34-15
72-53-35

107-11
68-44
107-11

Fd 4x4 + nail

Fd 4x4 + nail

Set L+T

72-53 40.06

291.45 @ 66°
291.46'

Fd 4x4 + nail

Fd 4x4 + nail

25.04 25.04

Set L+T Set L+T

25.63 25.65 24.94

107-11

40.15

577+55.67
Set 2x2 + nail by intersection Down 0.5

2104.77 @ 82°
2105.04'

24.99 24.99

25.81 25.98 25.00

Harrison St.

25.08

60.0 40.0

Set 2x2 R.P. & Prod. Down 1.0

Set L+T Set L+T

25.10 24.98

Fd 4x4 + nail

Fd 2x2 + nail

Harbor View

Prospect

107-11-00
68-44-15
107-11-05

Fd 4x4 + nail

Set L+T

40.14

46.14

2692.80'
2692.97

90-02-30
090 10-00
90-02-30

Fd 3x3 + nail

Fd 4x4 + nail

Set L+T

2826.66 @ 76°
2826.69'

580+38.36
Set 2x2 + nail by intersection Down 0.5

Fd 4x4 + nail

25.07 25.07

Set L+T Set L+T

107-11-05

40.05

24.99 25.63 25.95 24.97

2021.10 @ 80°
2021.34'

Van Buren St.

25.04 45.09

60.0 40.0

Set 2x2 R.P. on & Prod. Down 1.0

24.98 25.81 25.92

Set L+T Set L+T

Fd 4x4 + nail

Fd 4x4 + nail

Set L+T

40.12

(Set 2x2 + nail by intersection Down 0.5

(50) (50) (40)

2826.64

Cont. from Top Page 13

RETURN TO LOS ANGELES COUNTY SURVEYOR

576+69.2' DO NOT EXTEND NOTES THIS SIDE OF THIS LINE

NOTE: ANY ADDITION OR CHANGES ON THIS SHEET MUST BE MADE OR CIRCLED IN RED. WITH DATE AND NAME OF PERSON MAKING CHANGE.

Date _____ Notes by: _____ Chief Party _____ F.B. 248 Pg. 18

Plotted by: Wood	W. O. No. 4085 C. S. O. No.
Date: Mar 1928	Location: Santa Fe Ave.
Map No. 8974-5	Surveyed by: RB Emmott
Plotting Chkd by: C. J. T.	Date: June 14, 1971
Date: MAR 1928	Indexed: A. C. Johnson

NOTE: ANY ADDITION OR CHANGES ON THIS SHEET MUST BE MADE OR CIRCLED IN RED, WITH DATE AND NAME OF PERSON MAKING CHANGE.

DO NOT EXTEND NOTES THIS SIDE OF THIS LINE

RETURN TO LOS ANGELES COUNTY SURVEYOR

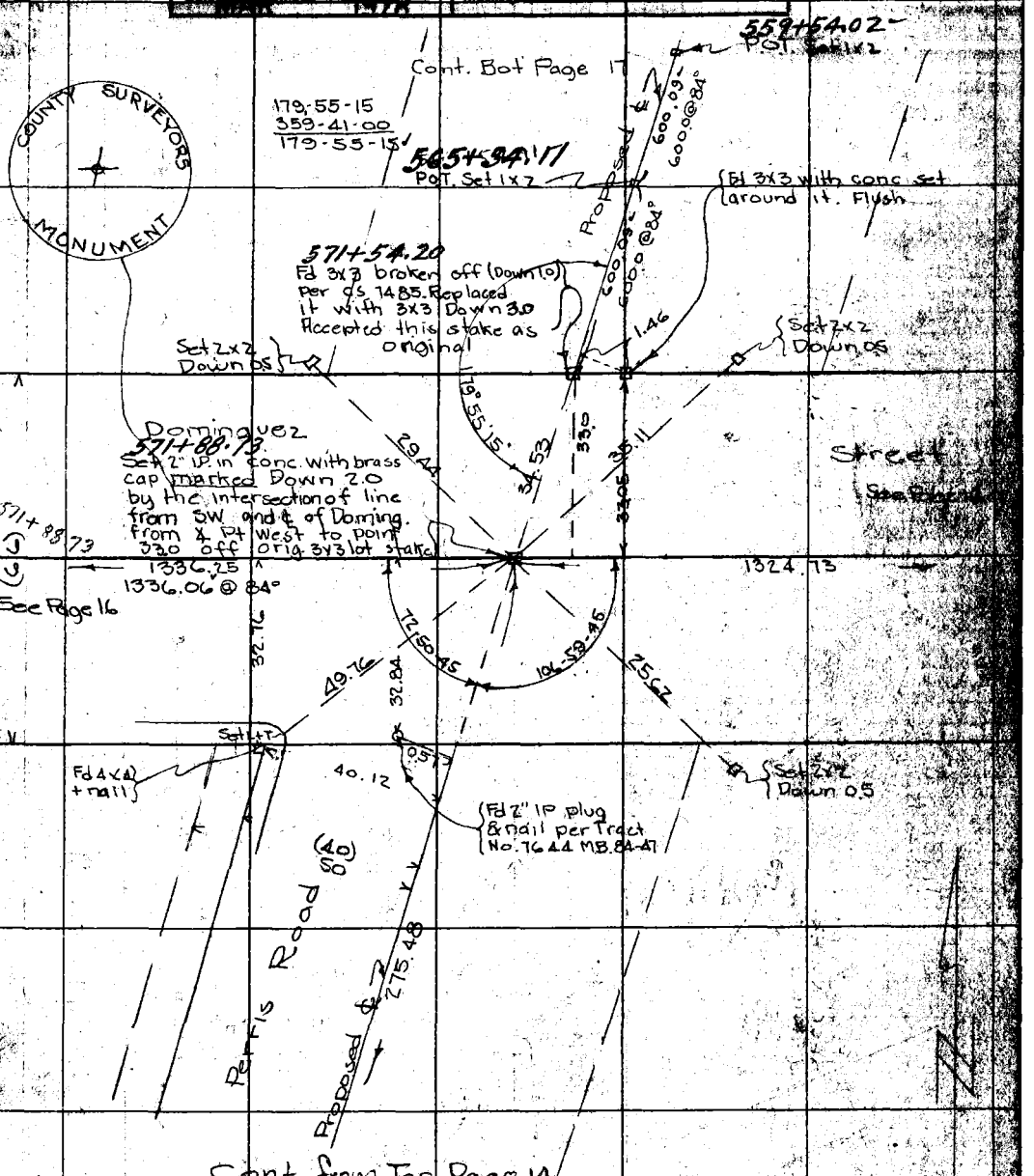

Cont. from Top Page 14

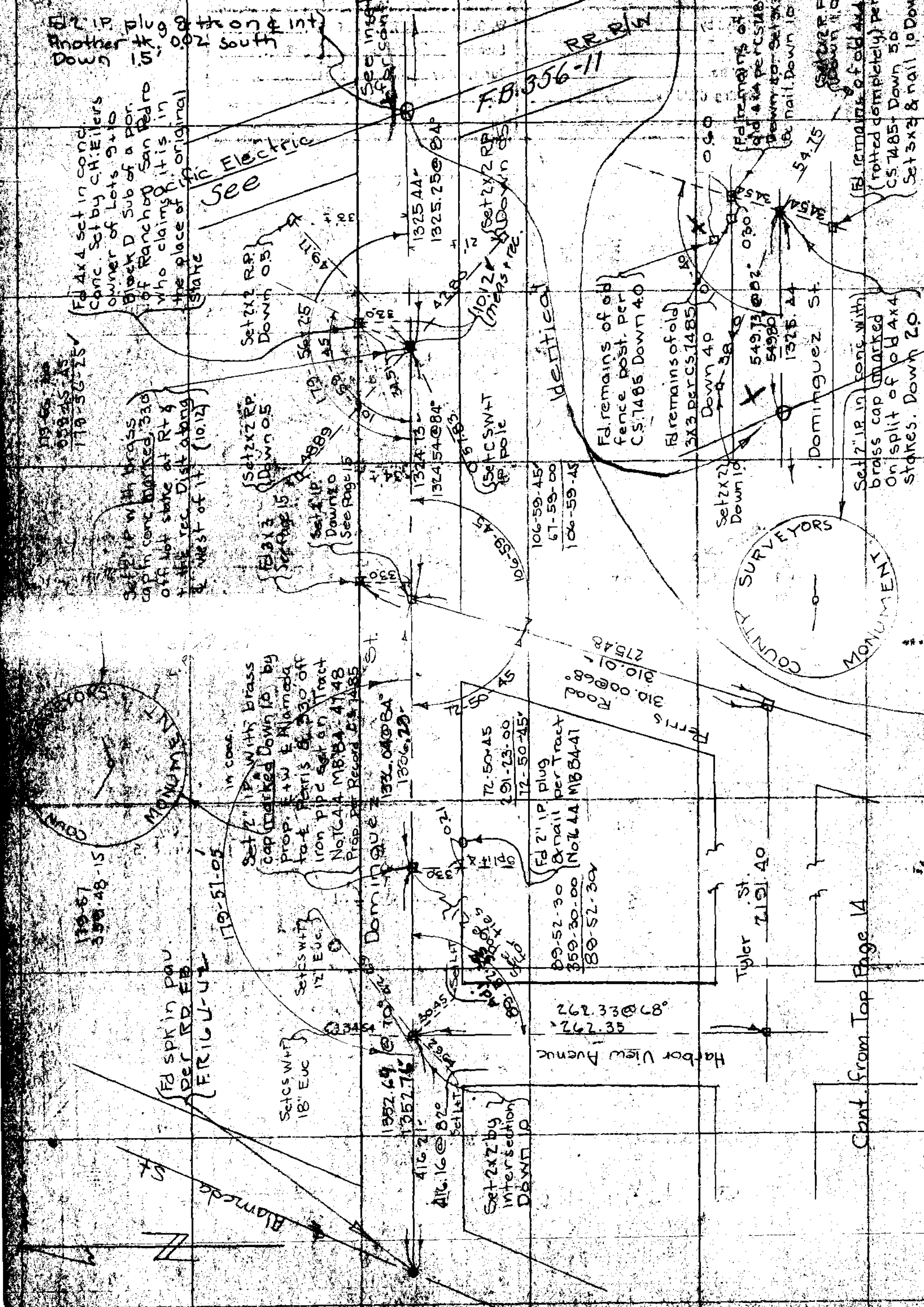

RETURN TO LOS ANGELES COUNTY SURVEYOR

NOTE: ANY ADDITION OR CHANGES ON THIS SHEET MUST BE MADE OR CIRCLED IN RED, WITH DATE AND NAME OF PERSON MAKING CHANGE.

DO NOT EXTEND NOTES THIS SIDE OF THIS LINE

Date July 7, 27 Notes by RB Emmett Chief Party RBE F.B. 248 Pg. 17

Plotted by Wood	W.O. No. 4085
Date Mar 1928	Location Santa Fe Ave
Map No. 8974-5	Surveyed by RB Emmett
Plotting Ck'd by C.J.E.	Date July 7, 1927
Date MAR 1928	Indexed A. C. Johnson

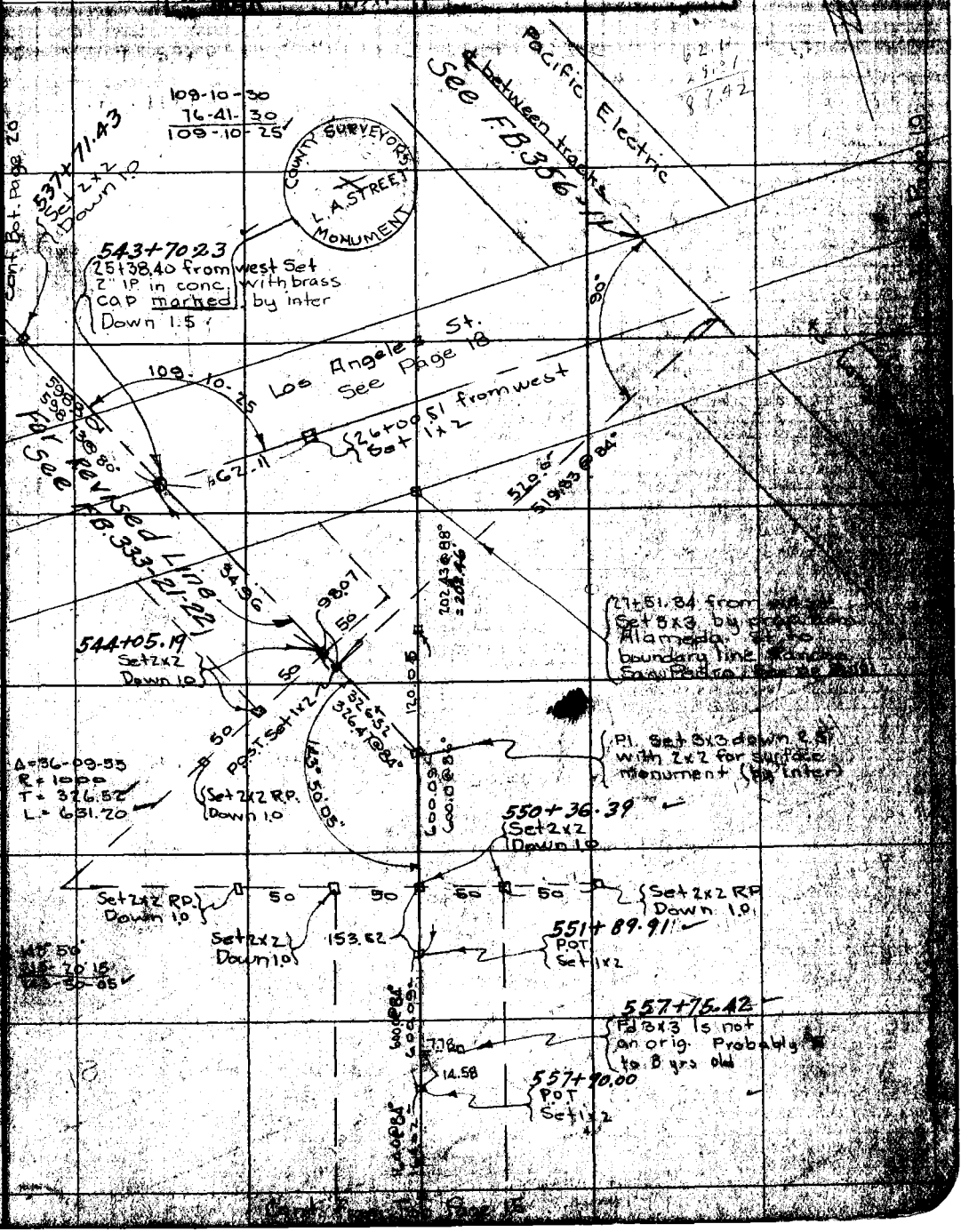

NOTE: ANY ADDITION OR CHANGES ON THIS SHEET MUST BE MADE OR CIRCLED IN RED WITH DATE AND NAME OF PERSON MAKING CHANGE.

DO NOT EXTEND NOTES THIS SIDE OF THIS LINE

RETURN TO LOS ANGELES COUNTY SURVEYOR

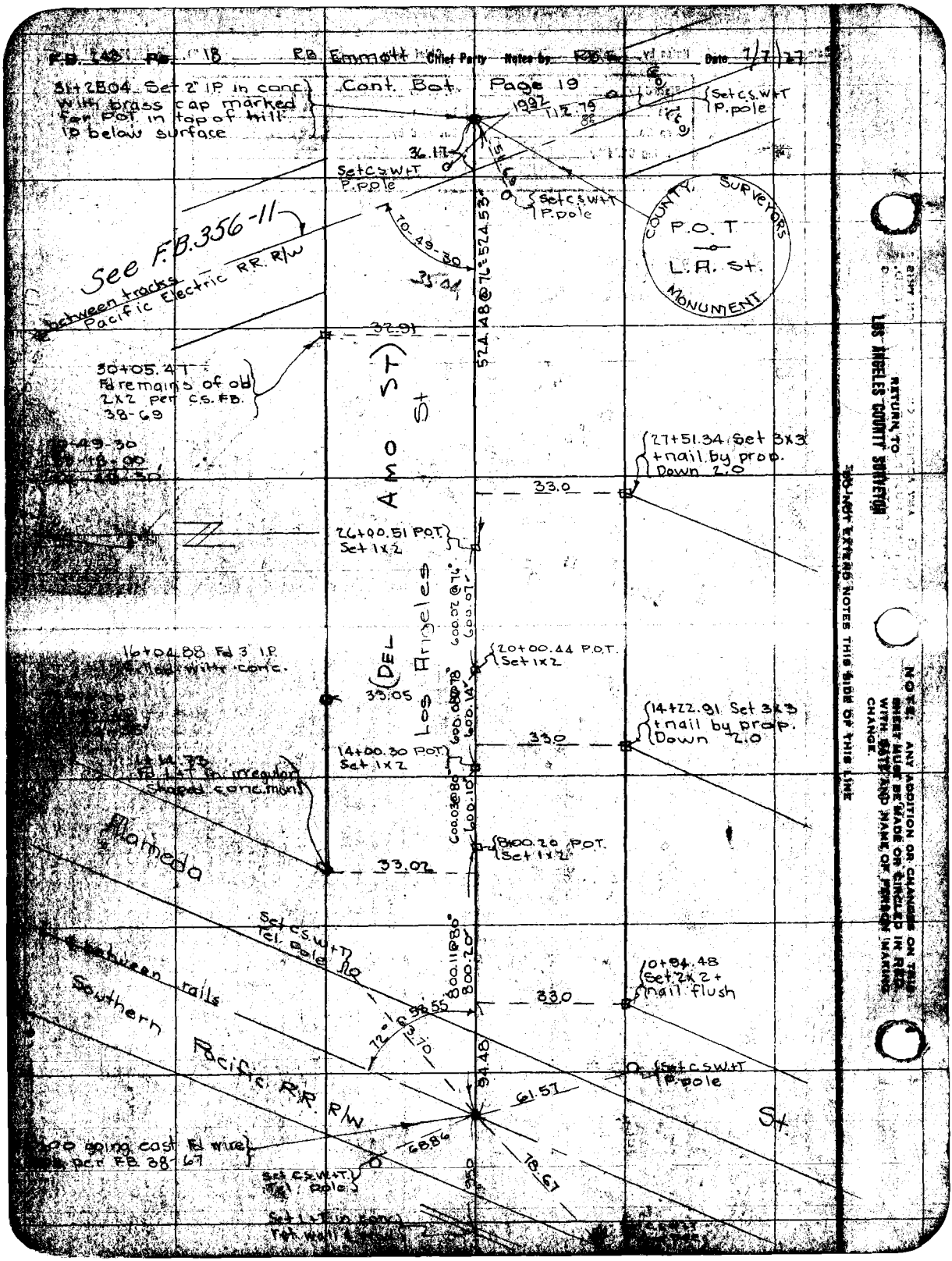

F.B. 248 Pg. 18 R.B. Emmott Chief Party Notes by R.B.E. Date 7/7/27
Cont. Bot. Page 19
31+28.04 Set 2" I.P. in conc. with brass cap marked for POT in top of hill 10 below surface
Set C.S.W.+T P.pole
Set C.S.W.+T P.pole
Set C.S.W.+T P.pole
COUNTY SURVEYORS P.O.T. L.A. St. MONUMENT
See F.B. 356-11
between tracks Pacific Electric R.R. R/W
70-49-30
35.04
524.48 @ 76° = 524.53
32.91
30+05.47 Fd remains of old 2x2 per C.S. F.B. 38-69
Amo St
27+51.34 Set 3x3 + nail by prop. Down 2.0
33.0
26+00.51 P.O.T. Set 1x2
Los Angeles
DEL
600.02 @ 76°
600.07
16+04.88 Fd 3" I.P. filled with conc.
20+00.44 P.O.T. Set 1x2
33.05
600.08 @ 78°
600.14
14+22.91 Set 3x3 + nail by prop. Down 2.0
33.0
14+00.30 P.O.T. Set 1x2
Fd L+T in irregular shaped conc. mon.
600.03 @ 80°
600.10
Alameda
8+00.20 P.O.T. Set 1x2
33.02
Set C.S.W.+T Tel. Pole
800.11 @ 80°
800.20
between rails
Southern Pacific R.R. R/W
0+94.48 Set 2x2 + nail flush
33.0
72°
63.70
94.48
Set C.S.W.+T P.pole
61.57
St.
100 going east Fd wire per F.B. 38-67
68.86
78.67
Set C.S.W.+T Tel. Pole
Set L+T in conc. Tot. wall
RETURN TO LOS ANGELES COUNTY SURVEYOR
DO NOT EXTEND NOTES THIS SIDE OF THIS LINE
NOTE: ANY ADDITION OR CHANGES ON THIS SHEET MUST BE MADE OR CIRCLED IN RED WITH DATE AND NAME OF PERSON MAKING CHANGE.

Date 7/9/27 Notes by R.B.E. Chief Party R.B. Emmott F.B. 248 Pg. 19

Platted by Wood	W. O. No. 4085 D. S. O. No.
Date 8974-5	Location Santa Fe Ave
Map No. Mar. 1928	Surveyed by R.B. Emmott
Platting Ck'd C.J.T.	Date July 9, 1927
Date MAR 1928	Indexed A. C. Johnson

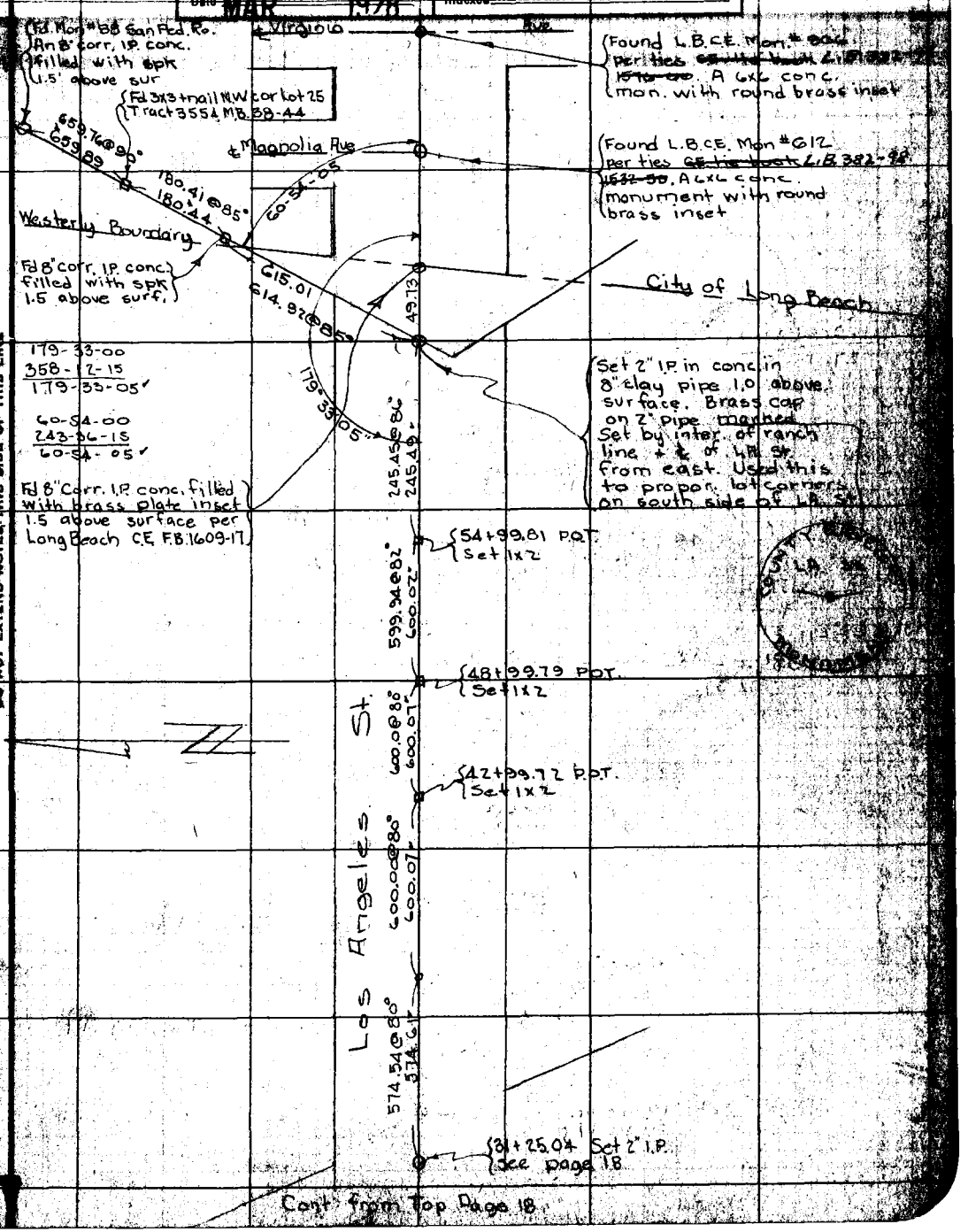

Cont. from Top Page 18

NOTE: ANY ADDITION OR CHANGES ON THIS SHEET MUST BE MADE OR CIRCLED IN RED WITH DATE AND NAME OF PERSON MAKING CHANGE.

DO NOT EXTEND NOTES THIS SIDE OF THIS LINE

RETURN TO LOS ANGELES COUNTY SURVEYOR

F.B. 248 Pg. 20 RB Emmott Chief Party Notes by RBE Date 7/11/27

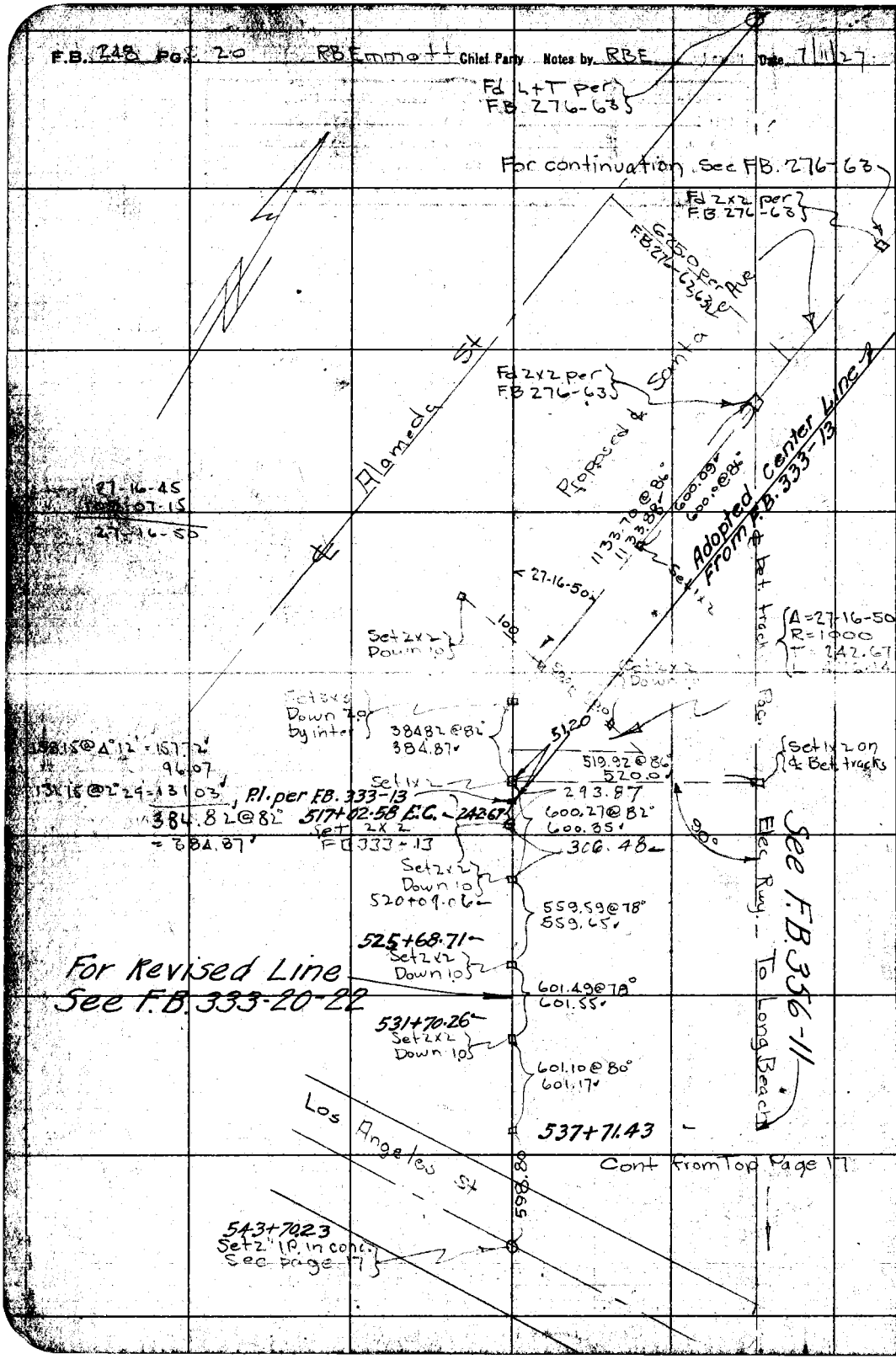

RETURN TO
LOS ANGELES COUNTY SURVEYOR

DO NOT EXTEND NOTES THIS SIDE OF THIS LINE

NOTE: ANY ADDITION OR CHANGES ON THIS SHEET MUST BE MADE OR CIRCLED IN RED. WITH DATE AND NAME OF PERSON MAKING CHANGE.

Date 7/11/27 Notes by RB.F Chief Party RB.Emmott F.B. 248 Pg. 21

Plotted by Ward	W. O. No. A085 D. S. O. No.
Date MAR. 1928	Location Santa Fe Ave
Map No. 8774-5	Surveyed by RB.Emmott
Plotting Ck'd by C. J. T.	Date July 11, 1927
Date MAR 1928	Indexed A. C. Johnson

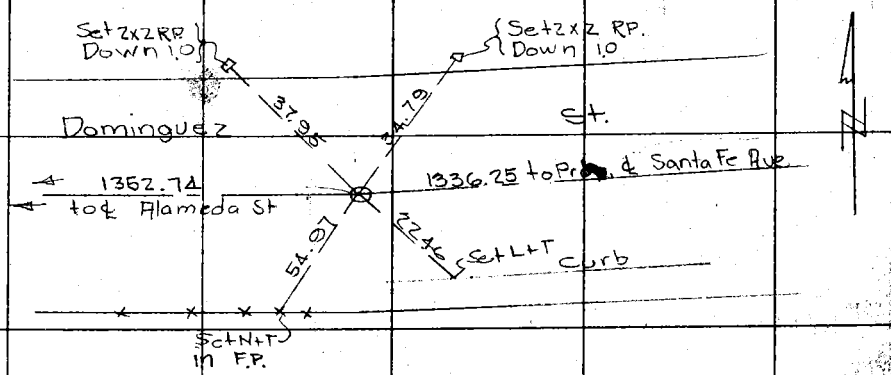

NOTE: ANY ADDITION OR CHANGES ON THIS SHEET MUST BE MADE OR CIRCLED IN RED. WITH DATE AND NAME OF PERSON MAKING CHANGE.

DO NOT EXTEND NOTES THIS SIDE OF THIS LINE

RETURN TO LOS ANGELES COUNTY SURVEYOR

F.B. 248 PG. 22 Chief Party Notes by Date

RETURN TO
LOS ANGELES COUNTY SURVEYOR

NOTE: ANY ADDITION OR CHANGES ON THIS SHEET MUST BE MADE OR CIRCLED IN RED. WITH DATE AND NAME OF PERSON MAKING CHANGE.

DO NOT EXTEND NOTES THIS SIDE OF THIS LINE

Date 1-6-28 Notes by LSH Chief Party LSH F.B. 248 Pg 23

Plotted by F.D. Jones	W.O. No. 4085 B.S.O. No.
Date Dec. 1927	Location Santa Fe Ave
Map No. 8974-SH.1	Surveyed by LS Hammond
Plotting C'k'd by Roeser	Date 1-6-28
Date Jan 1928	Indexed A. C. Johnson

Cont. bot. page 24

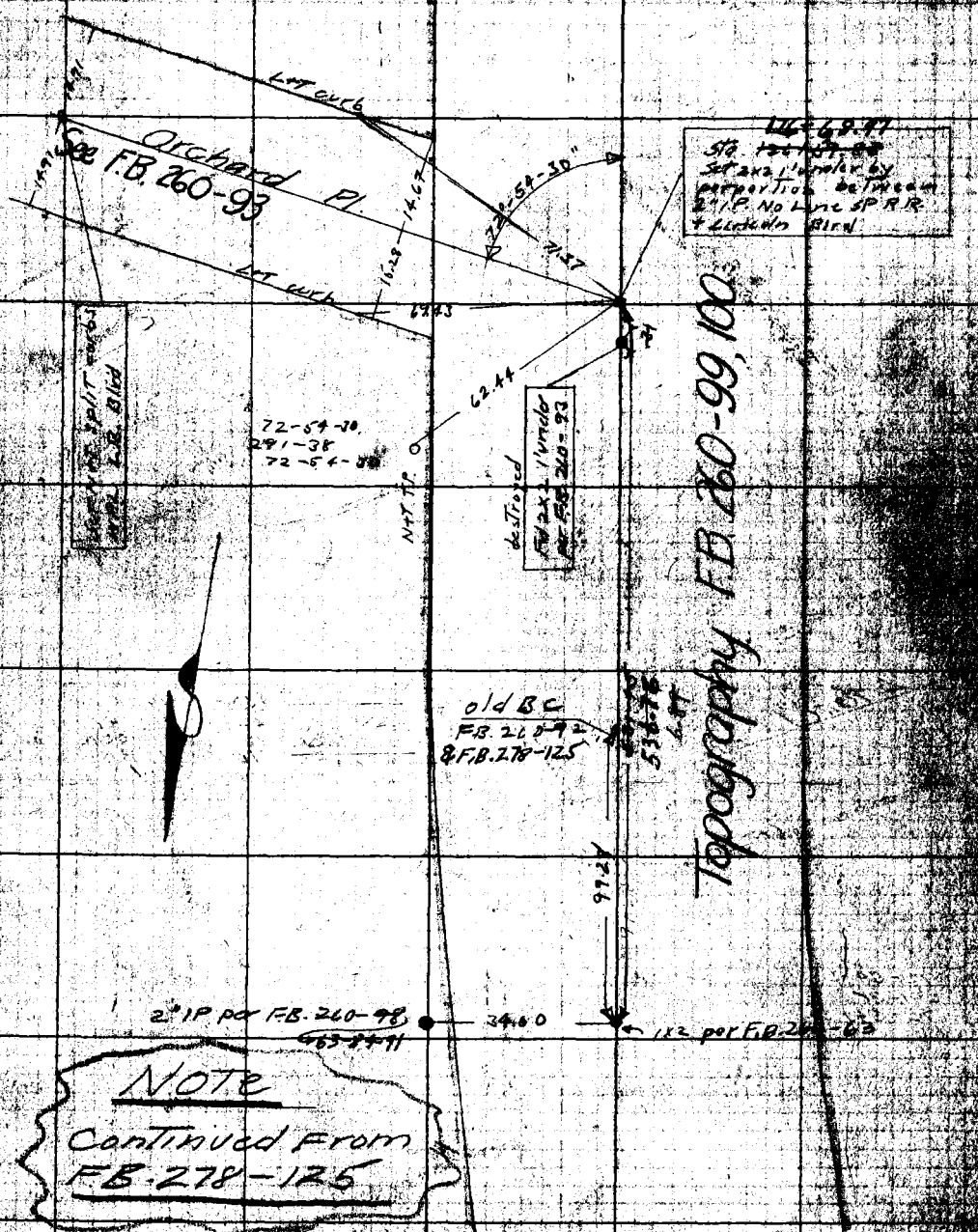

NOTE

Continued From F.B. 278-125

LOS ANGELES COUNTY SURVEYOR

F.B. 24 Pg. 24 LSH Chief Party Notes by LSH Date 1-6-28

cont bot. page 25

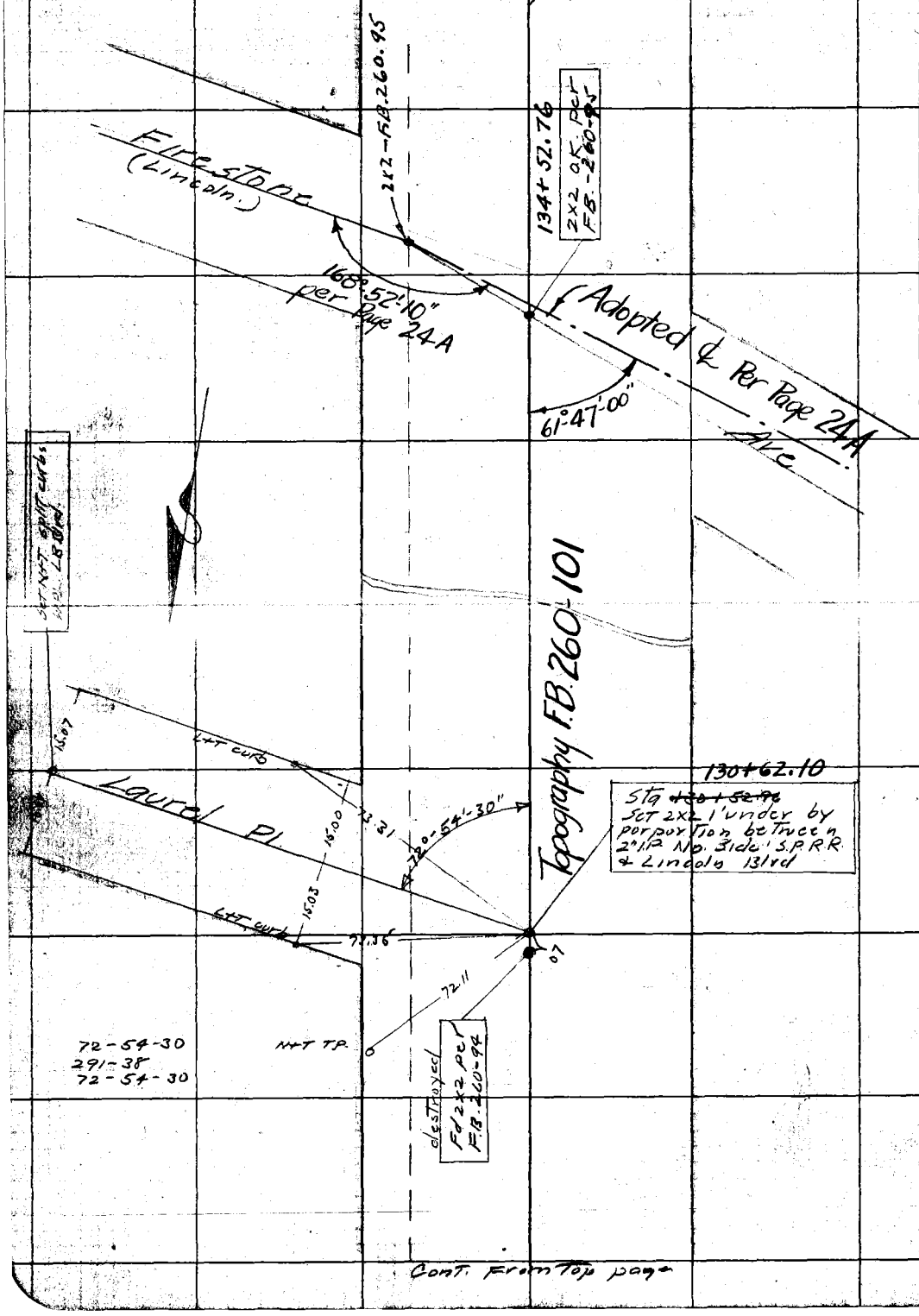

RETURN TO
LOS ANGELES COUNTY SURVEYOR

Do not extend notes this side of this line

Notes: ANY ADDITIONS OR CHANGES ON THIS SHEET MUST BE MADE OR CIRCLED IN Red. WITH DATE AND NAME OF PERSON MAKING CHANGE.

Date 8-8-27 Notes by LSH Chief Party LSH. F.B. 248 PG. 24A

Plotted by F. D. Jones	W. O. No. 4485 O. S. O. No.
Date Dec. 1927	Location Santa Fe Ave
Map No. 8974 sht. 1	Surveyed by L S Hammond
Plotting Ck'd by Roeser	Date January 1928
Date Jan 1928	Indexed A. C. Johnson

NOTE: ANY ADDITION OR CHANGES ON THIS SHEET MUST BE MADE OR CIRCLED IN RED. WITH DATE AND NAME OF PERSON MAKING CHANGE.

DO NOT EXTEND NOTES THIS SIDE OF THIS LINE

RETURN TO LOS ANGELES COUNTY SURVEYOR

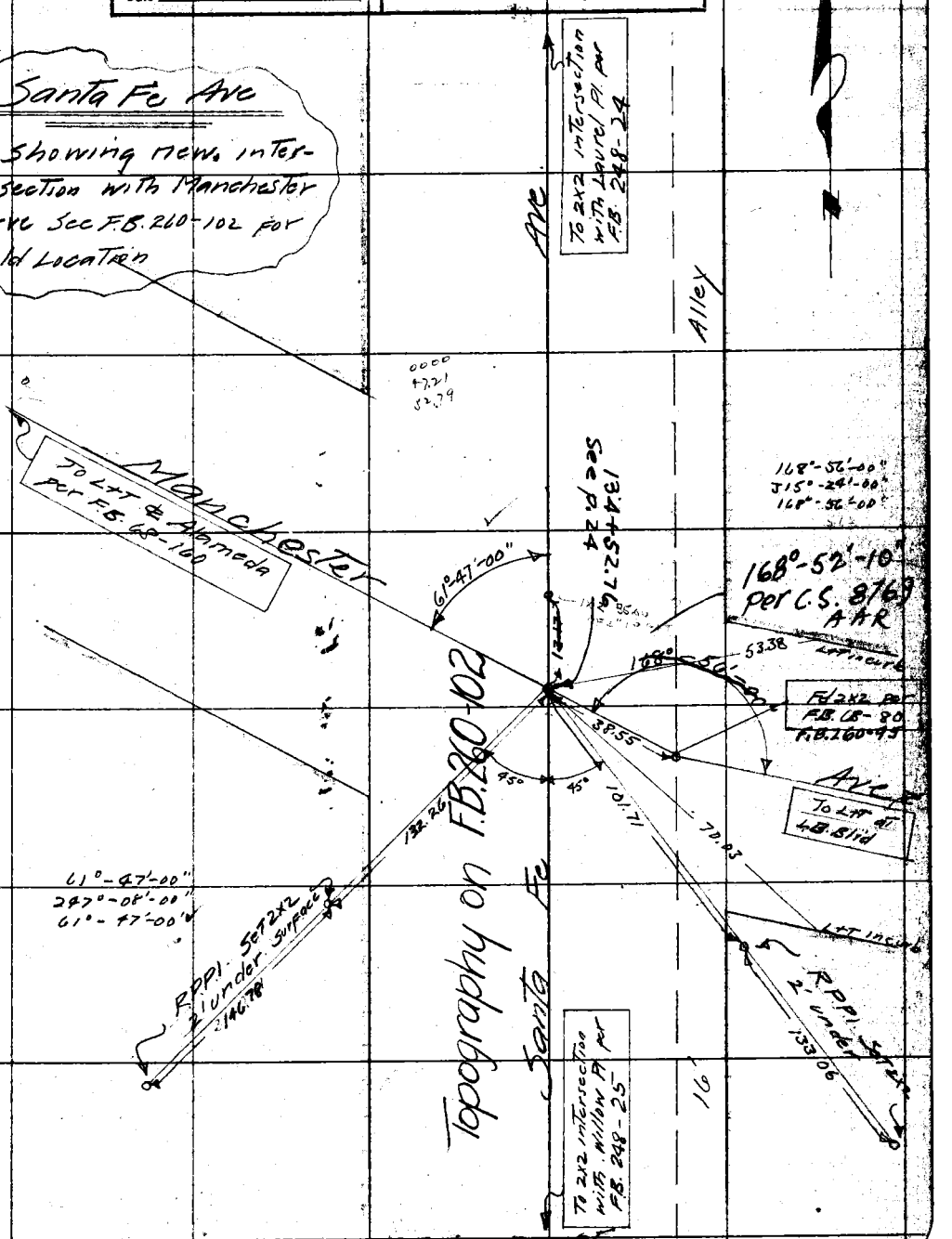

To Bottom Page 25

F.B. _____ PG. _____ Chief Party _____ Notes by _____ Date _____

RETURN TO
LOS ANGELES COUNTY SURVEYOR

DO NOT EXTEND NOTES THIS SIDE OF THIS LINE

NOTE: ANY ADDITION OR CHANGES ON THIS SHEET MUST BE MADE OR CIRCLED IN RED, WITH DATE AND NAME OF PERSON MAKING CHANGE.

Date 1-6-28 Notes by L S H Chief Party L S H F. B. 248 PG 25

Platted by F. D. Jones	W. O. No. 4086 D. S. O. No.
Date Dec. 1927	Location Santa Fe Ave
Map No. 8974 Sht. 1	Surveyed by L S Hammond
Plotting C'k'd by Reeser	Date 1-6-28
Date Jan. 1928	Indexed A. C Johnson

Cont. bot page 26

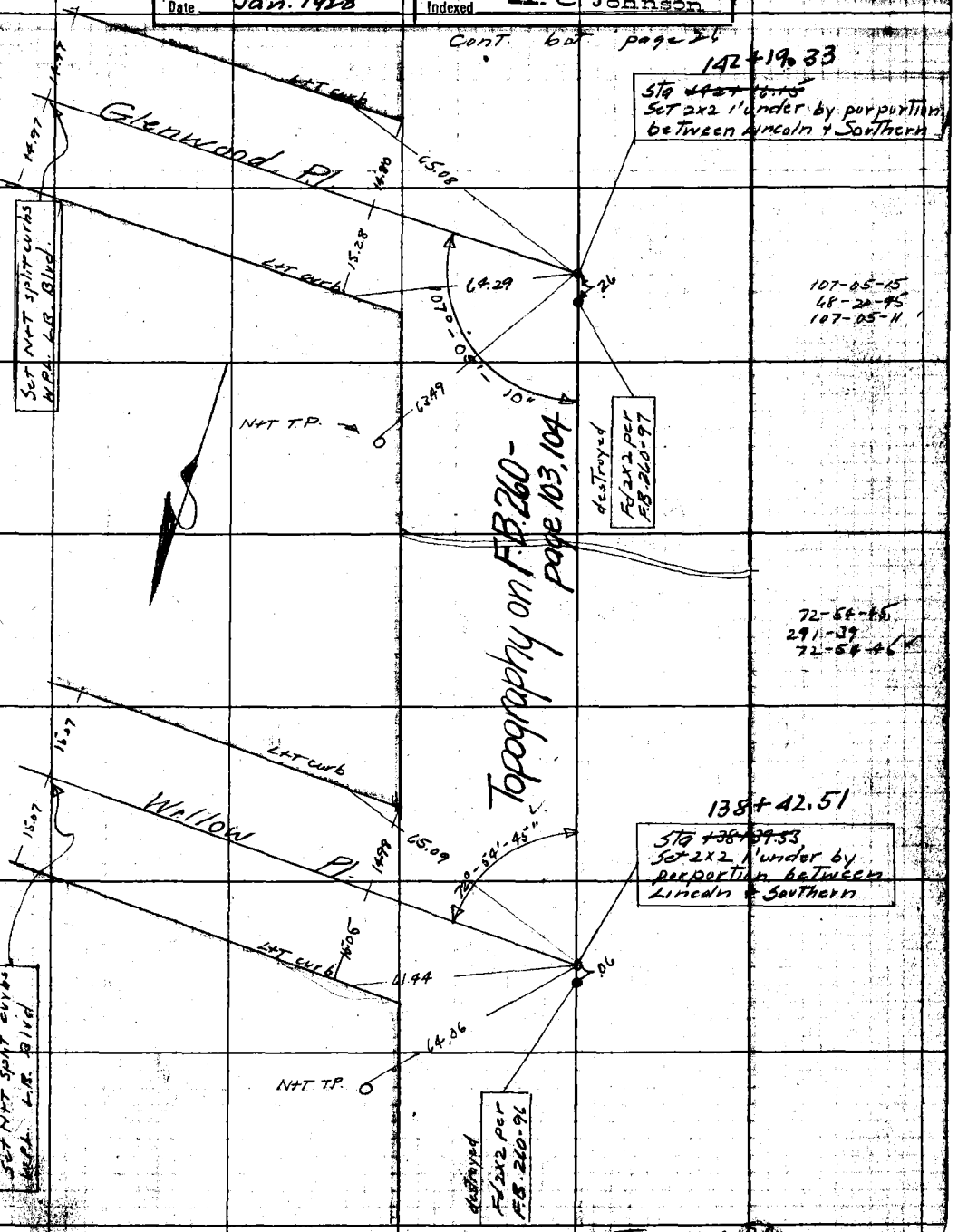

Cont From Top page 24

RETURN TO
LOS ANGELES COUNTY SURVEYOR
Do not extend notes this side of this line
Note: ANY ADDITIONS OR CHANGES ON THIS SHEET MUST BE MADE OR CARGLED IN RED WITH DATE AND NAME OF PERSON MAKING CHANGE.

F.B. 248 Pg. 26 LSH Chief Party Notes by LSH Date 1-6-28

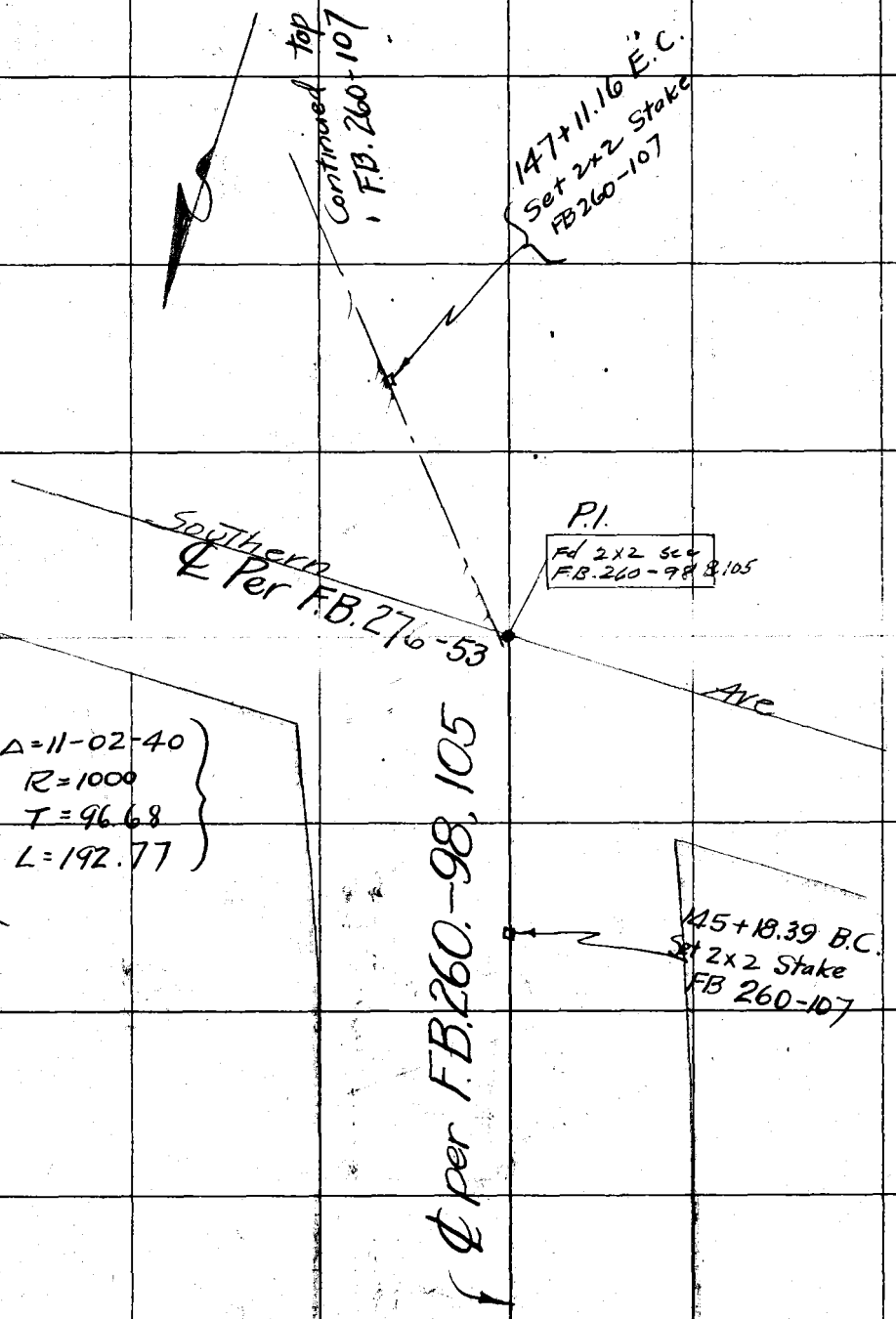

Cont. from top page 23

RETURN TO
LOS ANGELES COUNTY SURVEYOR

Do not extend notes this side of this line

Notes: ANY ADDITIONS OR CHANGES ON THIS SHEET MUST BE MADE OR CIRCLED IN Red. WITH DATE AND NAME OF PERSON MAKING CHANGE.

Date 1-6-28 Notes by LSH Chief Party LSH F. B. 248 Pg. 27

Plotted by F.D. Jones	W. O. No. 4085 D. S. O. No.
Date Dec. 1927	Location Santa Fe Ave
Map No. 8174 Sht. 1	Surveyed by L S Hammond
Plotting C'k'd by Roeser	Date Jan. 1928
Date Jan. 1928	Indexed A. C. Johnson

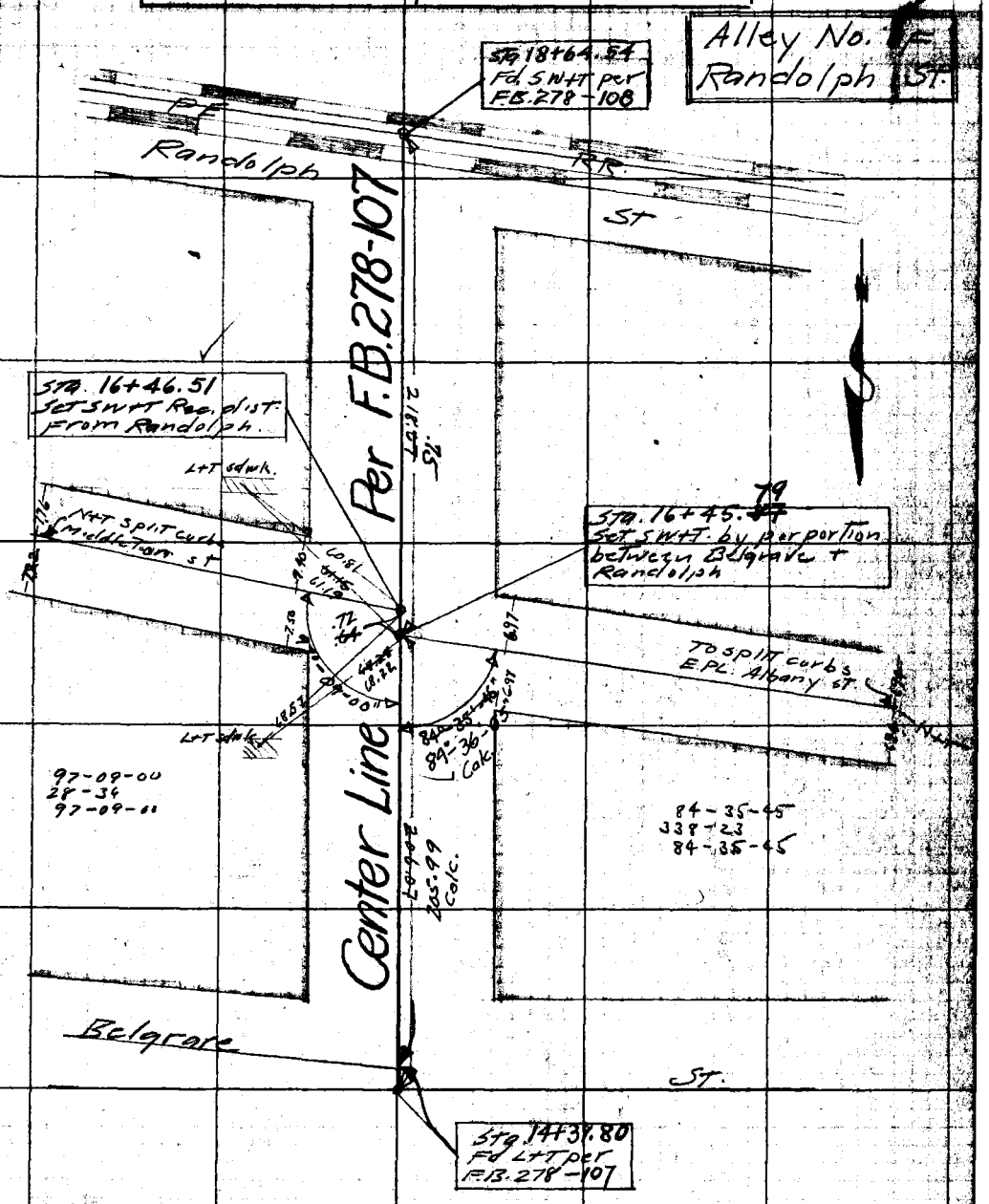

Note: ANY ADDITIONS OR CHANGES ON THIS SHEET MUST BE MADE OR CIRCLED IN Red. WITH DATE AND NAME OF PERSON MAKING CHANGE.

RETURN TO LOS ANGELES COUNTY SURVEYOR

Do not extend notes this side of this line

F.B. 248 PG. 28

Chief Party Notes by Date

RETURN TO

LOS ANGELES COUNTY SURVEYOR

Do not extend notes this side of this line

Note: ANY ADDITIONS OR CHANGES ON THIS SHEET MUST BE MADE OR CIRCLED IN Red. WITH DATE AND NAME OF PERSON MAKING CHANGE.

Date 1-5-28 Notes by LSH Chief Party LSH F.B. 248 Pg. 29

Plotted by F.D. Jones	W. O. No. 4085 D. S. O. No.
Date Jan. 1928	Location Santa Fe Ave
Map No. 8974 Sht. 1	Surveyed by L S Hammond
Plotting C'k'd by Roeser	Date 1-5-28
Date Jan 1928	Indexed A. C. Johnson

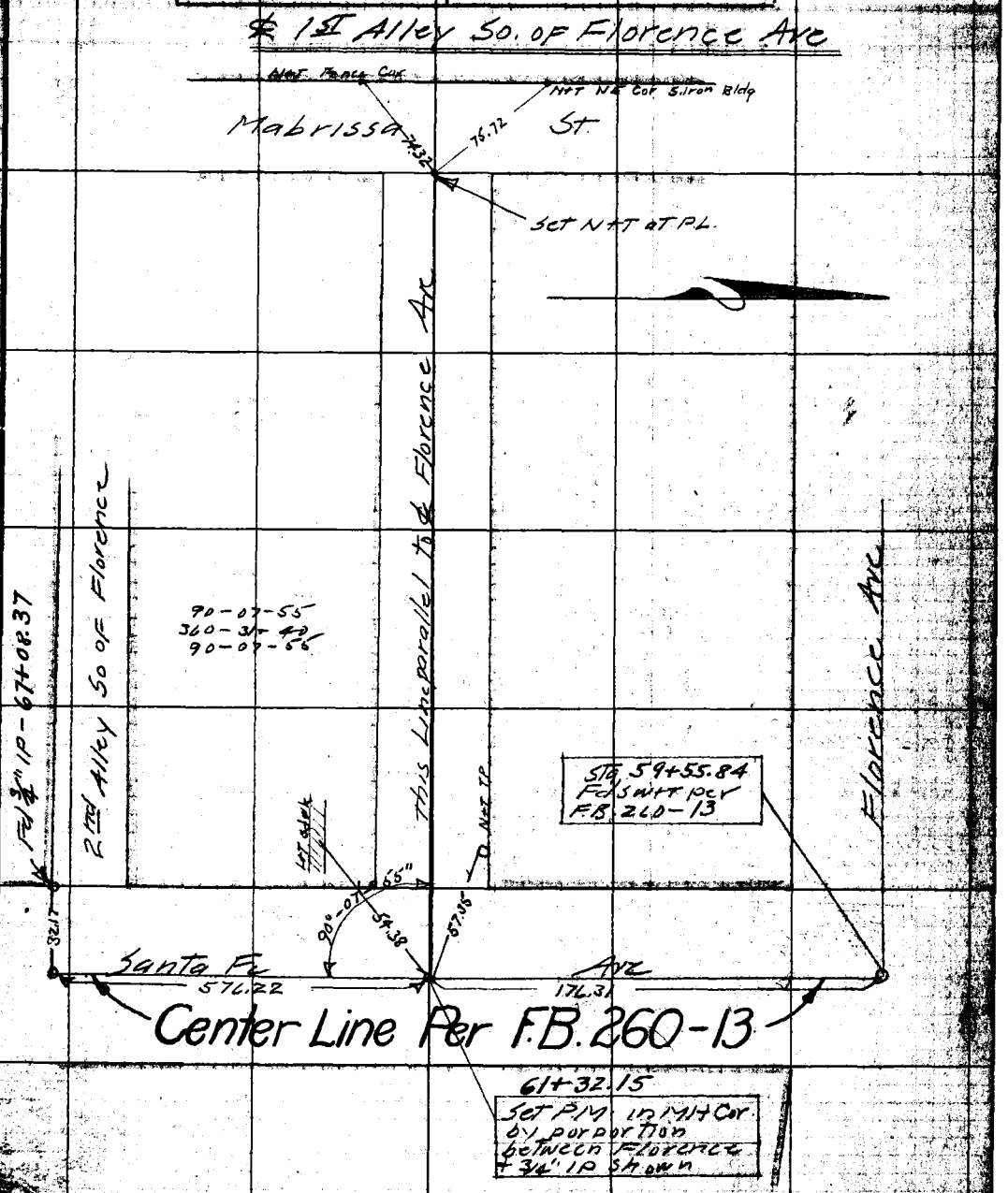

Note: ANY ADDITIONS OR CHANGES ON THIS SHEET MUST BE MADE OR CIRCLED IN Red. WITH DATE AND NAME OF PERSON MAKING CHANGE.

Do not extend notes this side of this line

RETURN TO LOS ANGELES COUNTY SURVEYOR

F.B. 248 Pg. 30 LSH Chief Party | Notes by LSH Date

℄ 2nd Alley So. of Florence Ave

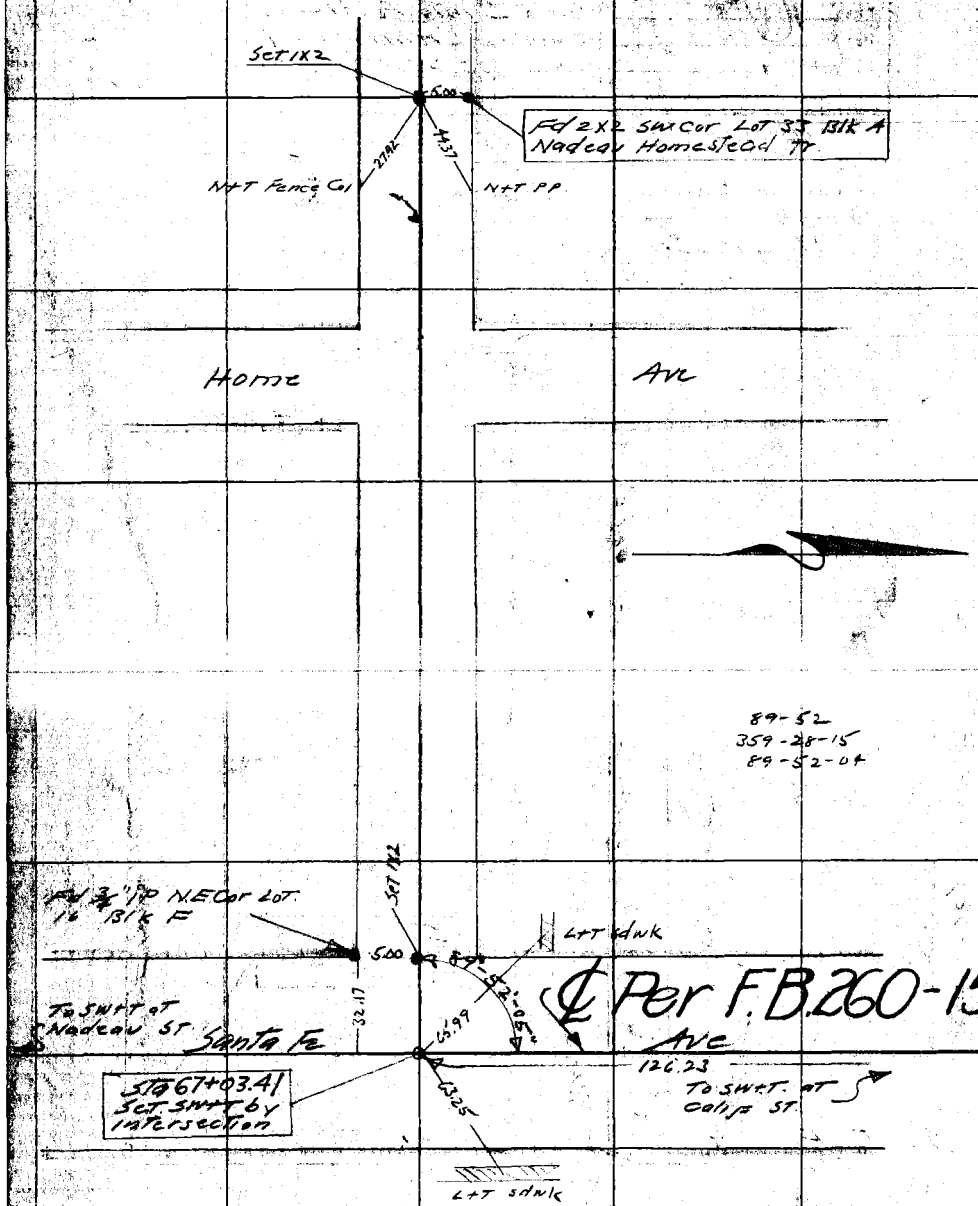

RETURN TO
LOS ANGELES COUNTY SURVEYOR

Do not extend notes this side of this line

Note: ANY ADDITIONS OR CHANGES ON THIS SHEET MUST BE MADE OR CIRCLED IN Red. WITH DATE AND NAME OF PERSON MAKING CHANGE.

Date 1-10-28 Notes by FSM Chief Party LSH F. B. 248 Pg. 31

Plotted by Browder
Date Jan 1928
Map No. 8974-3
Plotting C'k'd by Raeser
Date Feb. 1928

W. O. No. 9285 S. O. No.
Location Santa Fe Ave
Surveyed by L. S. Hammond
Date 1-9+10-28
Indexed A. C. Johnson

Rand 19 pc #021
Temp. 82°

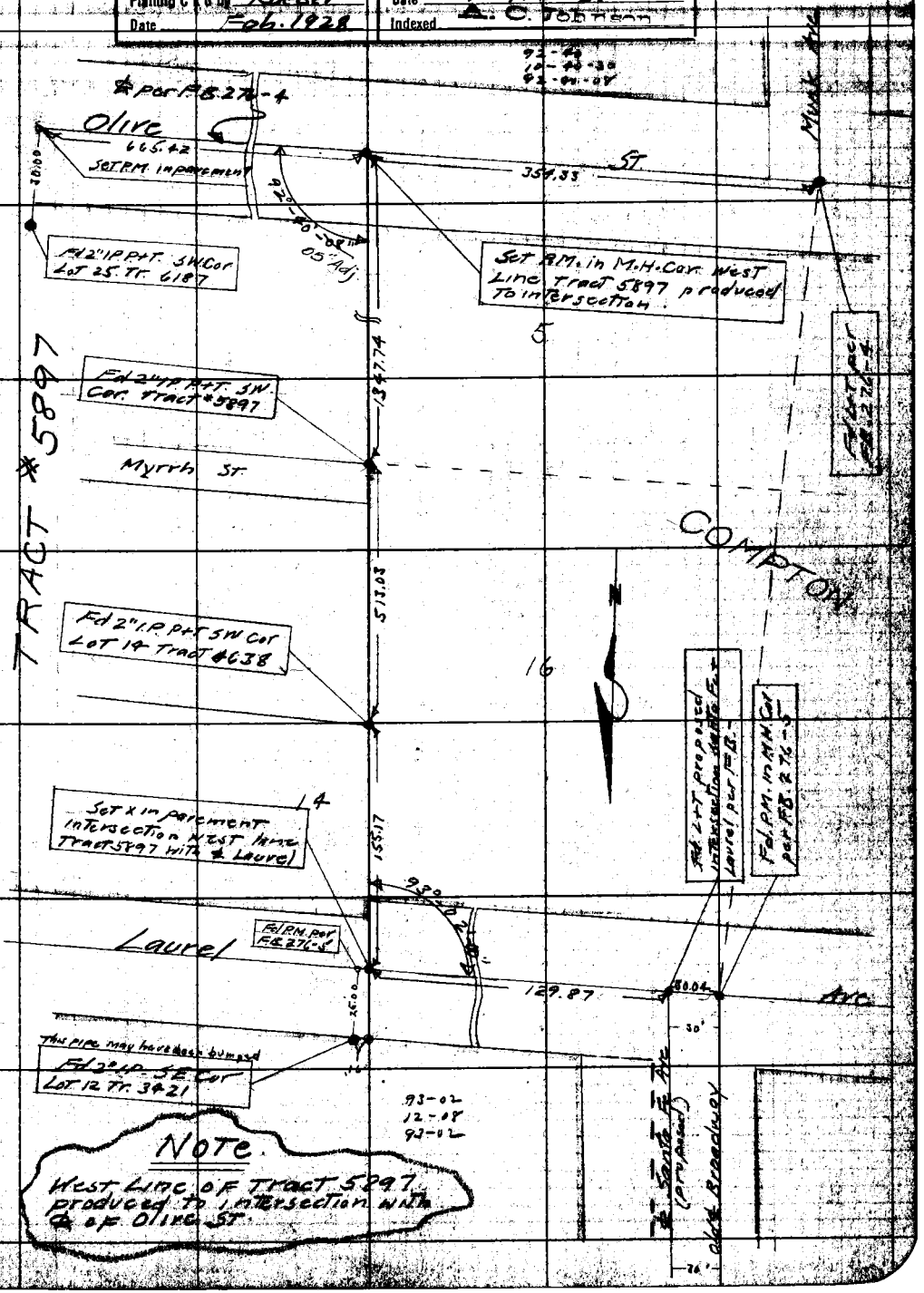

Notes: ANY ADDITIONS OR CHANGES OR THIS SHEET MUST BE MADE OR CIRCLED IN Red, WITH DATE AND NAME OF PERSON MAKING CHANGE.

Do not extend notes this side of this line

RETURN TO LOS ANGELES COUNTY SURVEYOR

F.B. 248 PG. 32 Chief Party Notes by Date

RETURN TO

LOS ANGELES COUNTY SURVEYOR

Do not extend notes this side of this line

Notes: ANY ADDITIONS OR CHANGES ON THIS SHEET MUST BE MADE OR CIRCLED IN Red. WITH DATE AND NAME OF PERSON MAKING CHANGE.

Date _____ Notes by L S H Chief Party L S H F. B. 248 PG. 32A

Platted by _____	W. O. No. 4095 B. S. O. No. _____
Date _____	Location Santa Fe Ave
Map No. _____	Surveyed by L S Hammond
Platting C'k'd by _____	Date Dec 5 to 20, 1927
Date _____	Indexed A. C. Johnson

Santa Fe Ave

New Location South From Missouri Ave. including line change From San Juan Ave To Bulls Ave. & curves connecting with old Location at Wiley St.

L S Hammond (chief)
F.H. Blanchard (Inst)
D.W. Reynolds (Hd. ch)
J.L. Fogarty (Rr. ch.)

Notes: ANY ADDITIONS OR CHANGES ON THIS SHEET MUST BE MADE OR CIRCLED IN Red. WITH DATE AND NAME OF PERSON MAKING CHANGE.

Do not extend notes this side of this line

RETURN TO LOS ANGELES COUNTY SURVEYOR

F.B. 244 PG. 32B LSH Chief Party Notes by LSH Date

RETURN TO

LOS ANGELES COUNTY SURVEYOR

Do not extend notes this side of this line

Notes: ANY ADDITIONS OR CHANGES ON THIS SHEET MUST BE MADE OR CIRCLED IN Red. WITH DATE AND NAME OF PERSON MAKING CHANGE.

Date _____ Notes by L.S.H. Chief Party L.S.H. F.B. 248 Pg. 33

Plotted by Wood	W.O. No. 4085 D.S.O. No.
Date Jan 1928	Location Santa Fe Ave
Map No. 8974 sheet 2	Surveyed by L.S. Hammond
Platting C'k'd by Reeder	Date Dec 5 to 30, 1927
Date Jan 1928	Indexed A. C. Johnson

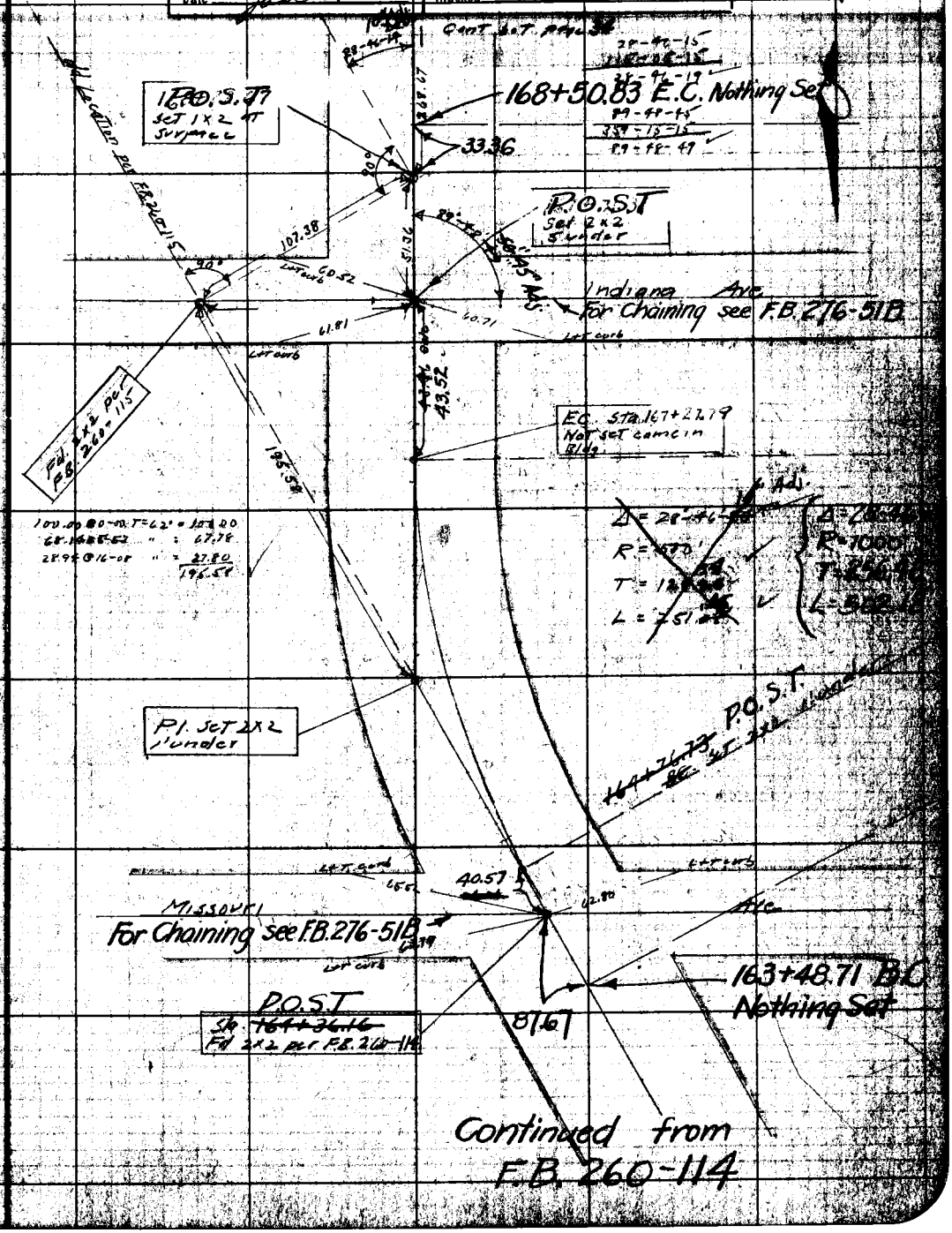

Notes: ANY ADDITIONS OR CHANGES ON THIS SHEET MUST BE MADE OR CIRCLED IN Red. WITH DATE AND NAME OF PERSON MAKING CHANGE.

RETURN TO LOS ANGELES COUNTY SURVEYOR

Do not extend notes this side of this line

F.B. 24T Pg. 34 LSH Chief Party Notes by LSH Date

Cont. bot. page 35

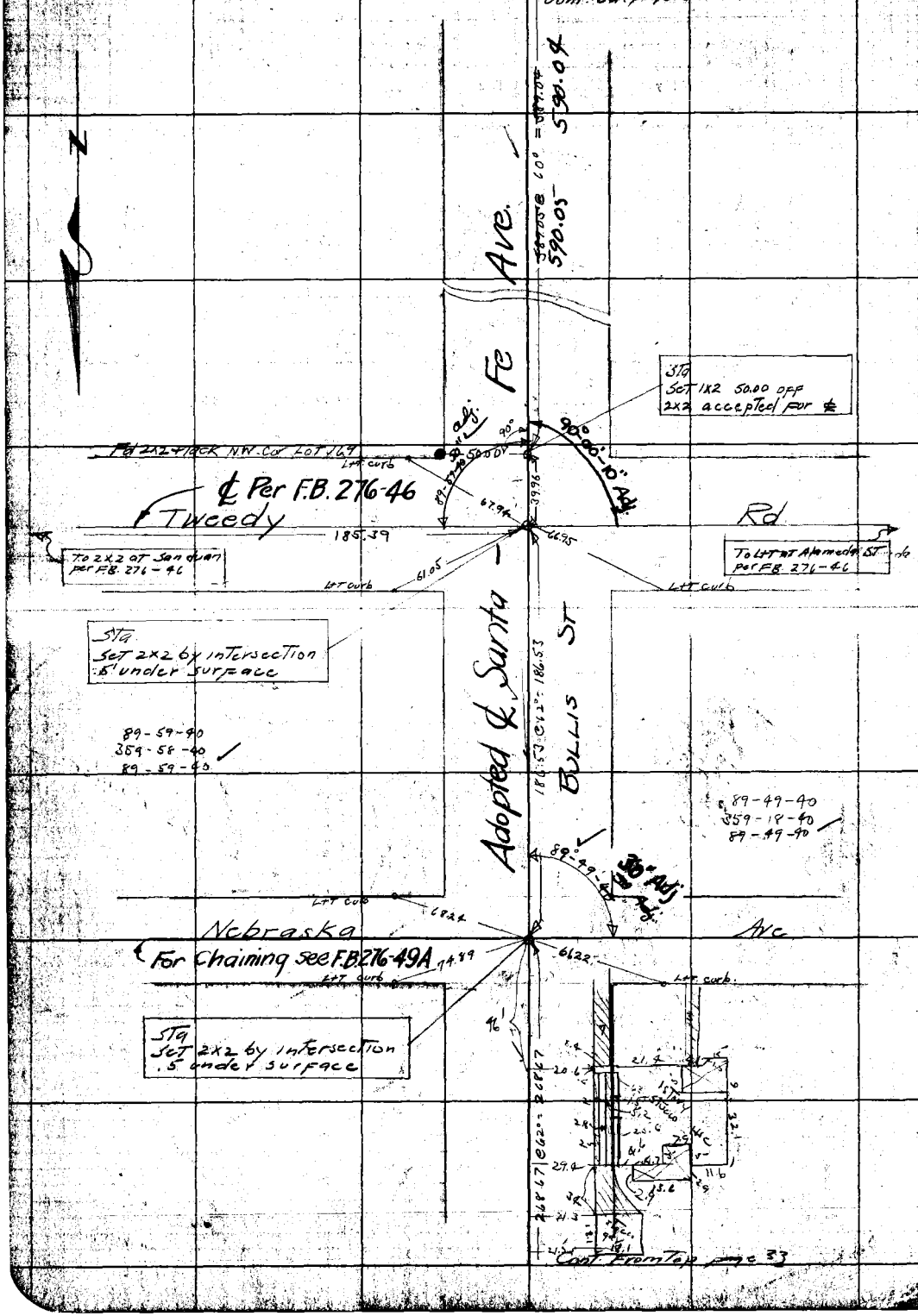

RETURN TO
LOS ANGELES COUNTY SURVEYOR

Do not extend notes this side of this line

Note: ANY ADDITIONS OR CHANGES ON THIS SHEET MUST BE MADE OR CIRCLED IN Red. WITH DATE AND NAME OF PERSON MAKING CHANGE.

Date _____ Notes by LSH Chief Party LSH F. B. 248 Pg. 35

Plotted by Wood	W. O. No. 4285 O. S. O. No.
Date Jan 1928	Location Santa Fe Ave
Map No. 8974 sh. 2	Surveyed by L S Hammond
Platting C'k'd by Roeser	Date Dec 5 to 30, 1927
Date Jan 1928	Indexed A. C. Johnson

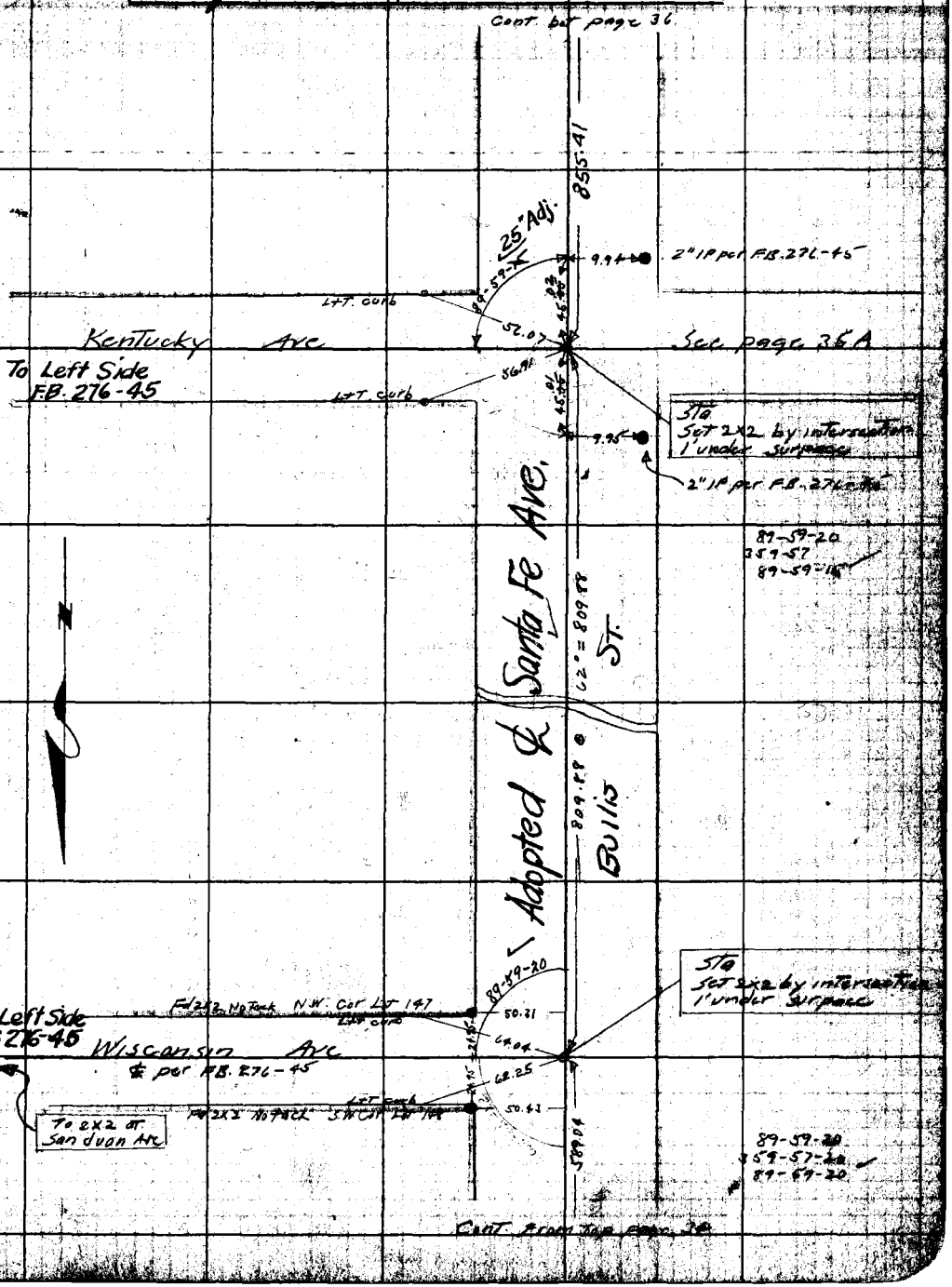

Note: ANY ADDITIONS OR CHANGES ON THIS SHEET MUST BE MADE OR CIRCLED IN Red, WITH DATE AND NAME OF PERSON MAKING CHANGE.

RETURN TO LOS ANGELES COUNTY SURVEYOR

Do not extend notes this side of this line

Cont. bot. page 37

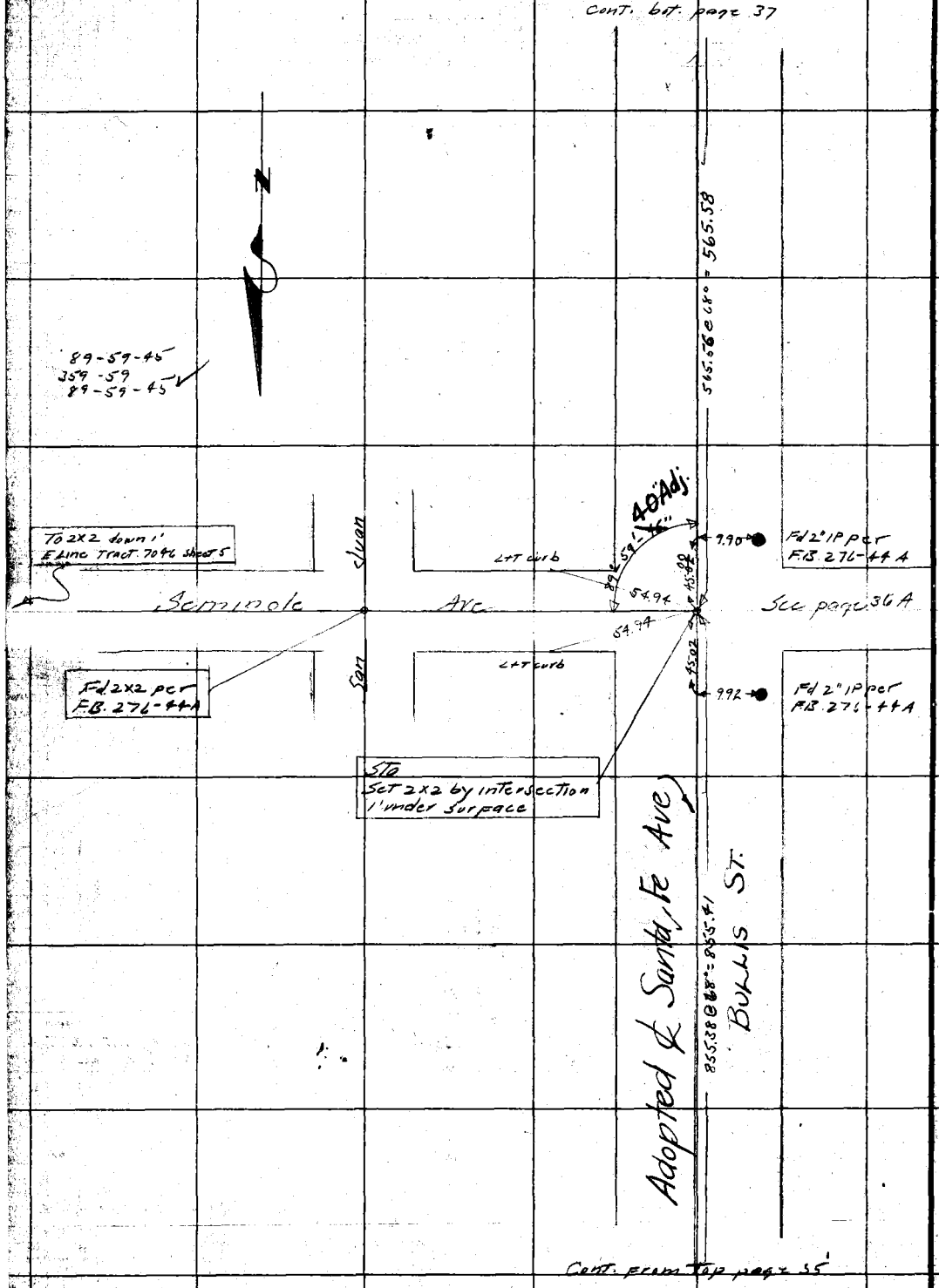

Cont. from top page 35

RETURN TO
LOS ANGELES COUNTY SURVEYOR
Do not extend notes this side of this line
Notes: ANY ADDITIONS OR CHANGES ON THIS SHEET MUST BE MADE OR CIRCLED IN Red. WITH DATE AND NAME OF PERSON MAKING CHANGE.

Date 2-6-28 Notes by LSH Chief Party LSH F. B. 248 Pg. 36A

Platted by Wood	W. O. No. 4085 D. S. O. No.
Date Jan 1928	Location Santa Fe Ave
Map No. 8974 sheet 2	Surveyed by L S Hammond
Platting C'k'd by Roeser	Date Feb. 6, 1928
Date Feb 1928	Indexed A. C. Johnson

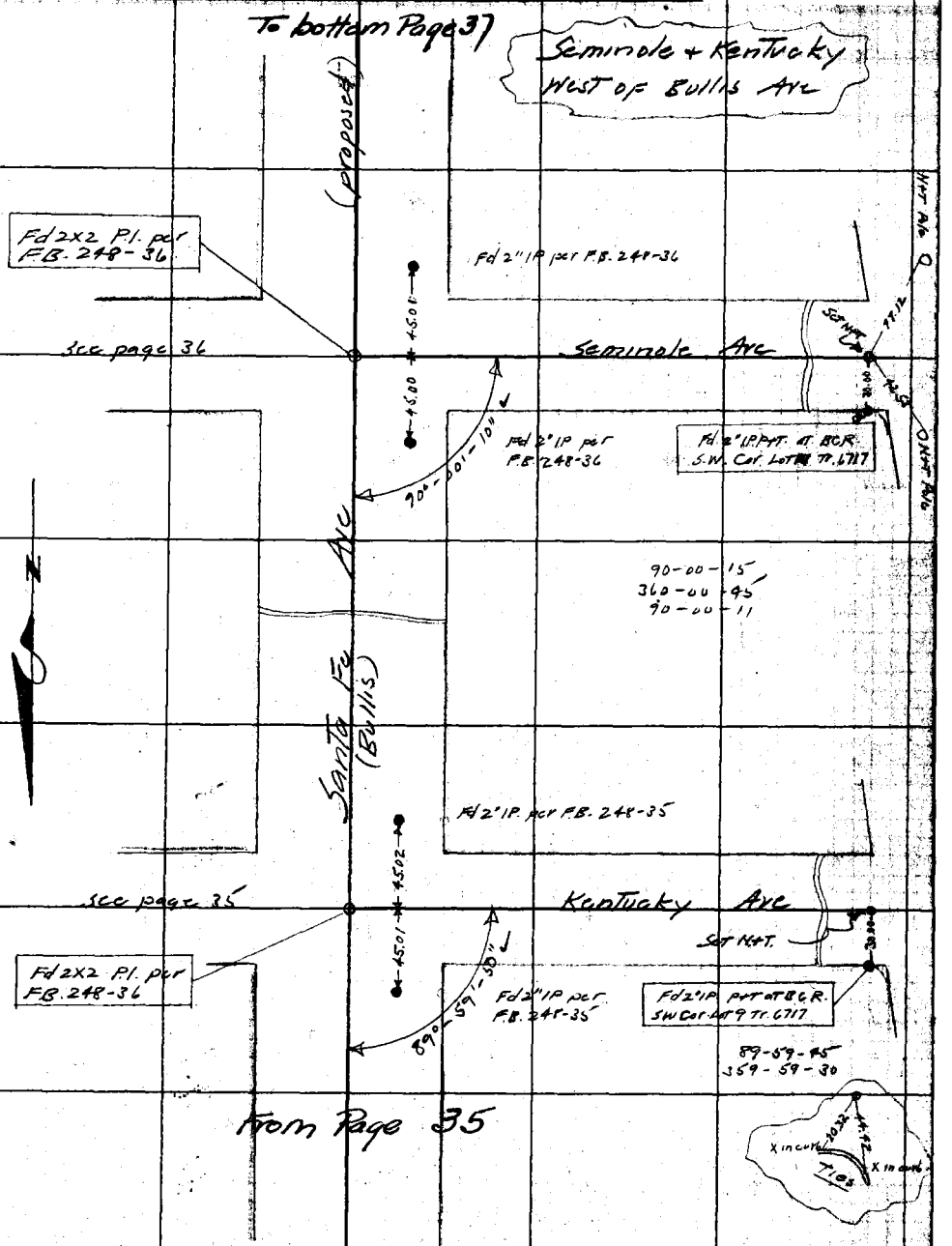

Note: ANY ADDITIONS OR CHANGES ON THIS SHEET MUST BE MADE OR CIRCLED IN Red. WITH DATE AND NAME OF PERSON MAKING CHANGE.

RETURN TO LOS ANGELES COUNTY SURVEYOR

Do not extend notes this side of this line

P.B. _____ Pg. _____ Chief Party _____ Notes by _____ Date _____

RETURN TO

LOS ANGELES COUNTY SURVEYOR

Do not extend notes this side of this line

Notes: ANY ADDITIONS OR CHANGES ON THIS SHEET MUST BE MADE OR CIRCLED IN Red. WITH DATE AND NAME OF PERSON MAKING CHANGE.

Date 12-5-27 Notes by LSH Chief Party LSH F. B. 248 PG. 36 AR

Plotted by Wood	W. O. No. 4085 D. S. O. No.
Date Jul 1928	Location Santa Fe Ave
Map No. 8974 sheet 2	Surveyed by L S Hammond
Plotting C'k'd by Roeser	Date
Date Jul-1928	Indexed A. C. Johnson

Tweedy Abbott Rd

Accepted & between Alameda St. and first ¼ pt. East of Long Beach Blvd.

Notes: ANY ADDITIONS OR CHANGES ON THIS SHEET MUST BE MADE OR CIRCLED IN Red. WITH DATE AND NAME OF PERSON MAKING CHANGE.

Do not extend notes this side of this line

RETURN TO LOS ANGELES COUNTY SURVEYOR

F.B. 2-48 Pg. 36 B LSH Chief Party Notes by LSH Date 12-5-27

To bottom Page 36C

Rd

Bullis ST ℄ Proposed Santa Fe Ave. per Page 37

Fd 2" IP P+T per F.C. 3427

Bullis ST

.01

Abbott

Fd 2" IP P+T SE Cor T.T 3211 20.96

N

℄ Per F.B. 276 - 32

Tweedy

Fd. 2" IP. P+T. at Surface S.W. Cor LOT A Tract 3211

ST

Alameda

20.00

ST

Alameda

SOT N+T 20.00 OFF 2" IP at 90° and accepted for ℄ of Tweedy, Abbott.

RETURN TO
LOS ANGELES COUNTY SURVEYOR

Do not extend notes this side of this line

Note: ANY ADDITIONS OR CHANGES ON THIS SHEET MUST BE MADE OR CIRCLED IN Red. WITH DATE AND NAME OF PERSON MAKING CHANGE.

Date 12-6-27 Notes by LSH Chief Party LSH F. B. 248 PG. 36C

Plotted by Wood
Date Jul 1928
Map No. 8974 Sheet 2
Plotting C'k'd by Roeser
Date Jul 1928

W. O. No. 4985 D. S. O. No.
Location Santa Fe Ave
Surveyed by L S Hammond
Date
Indexed A. O. Robinson

To bottom Page 36D

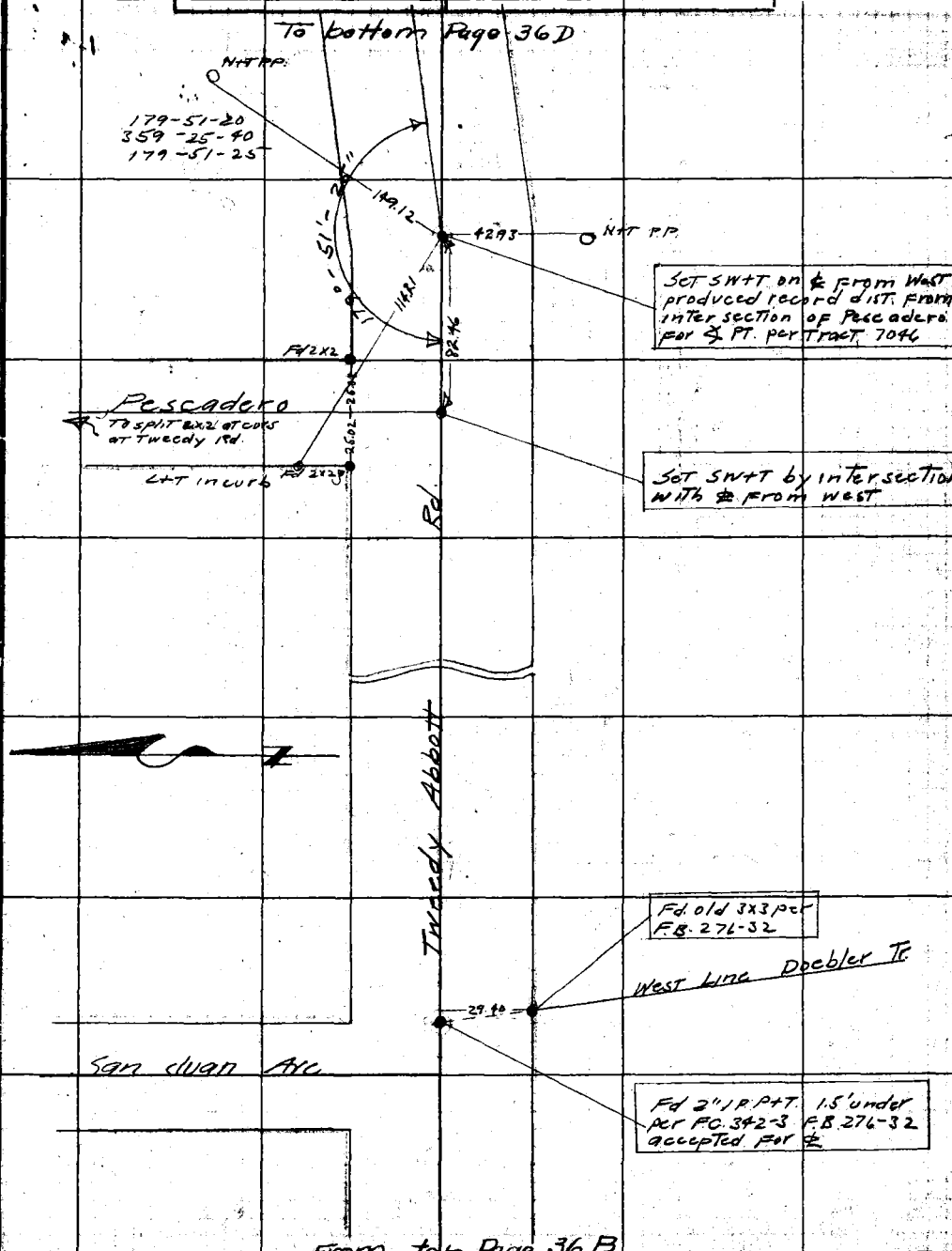

From top Page 36B

Notes: ANY ADDITIONS OR CHANGES ON THIS SHEET MUST BE MADE OR CIRCLED IN Red. WITH DATE AND NAME OF PERSON MAKING CHANGE.
Do not extend notes this side of this line
RETURN TO LOS ANGELES COUNTY SURVEYOR

F.B. 241 PG. 36 D LSH Chief Party Notes by LSH Date 12-6-27

To bottom Page 36E

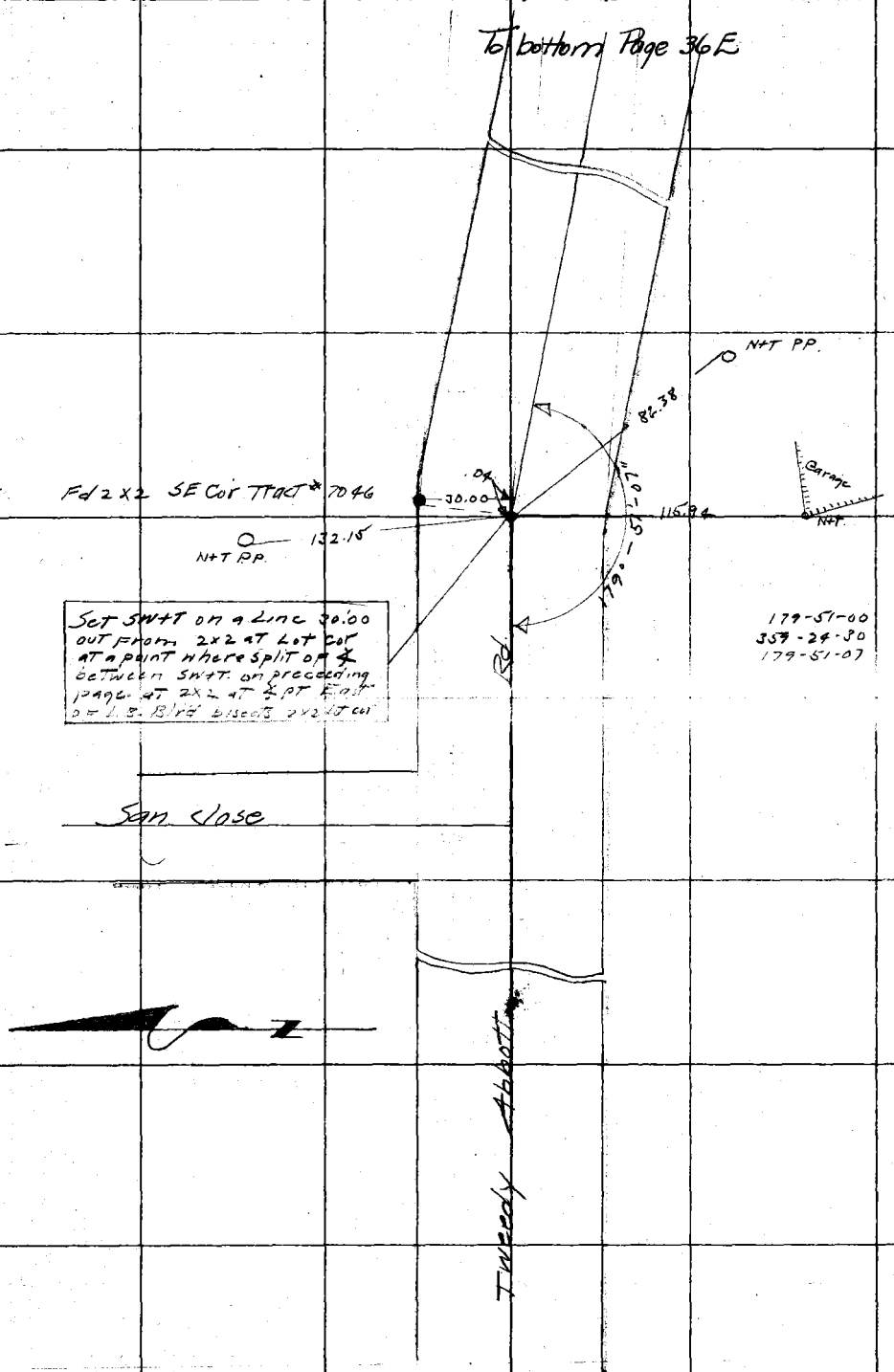

From top Page 36D

RETURN TO
LOS ANGELES COUNTY SURVEYOR

Do not extend notes this side of this line

Notes: ANY ADDITIONS OR CHANGES ON THIS SHEET MUST BE MADE OR CIRCLED IN Red. WITH DATE AND NAME OF PERSON MAKING CHANGE.

Date _____ Notes by LSH Chief Party LSH F. B. 248 PG. 36E

Platted by _____	W. O. No. 9085 D. S. O. No. _____
Date _____	Location Santa Fe Ave
Map No. _____	Surveyed by L S Hammond
Platting C'k'd by _____	Date _____
Date _____	Indexed A. C. Johnson

Notes: ANY ADDITIONS OR CHANGES ON THIS SHEET MUST BE MADE OR CIRCLED IN Red. WITH DATE AND NAME OF PERSON MAKING CHANGE.

Do not extend notes this side of this line

RETURN TO LOS ANGELES COUNTY SURVEYOR

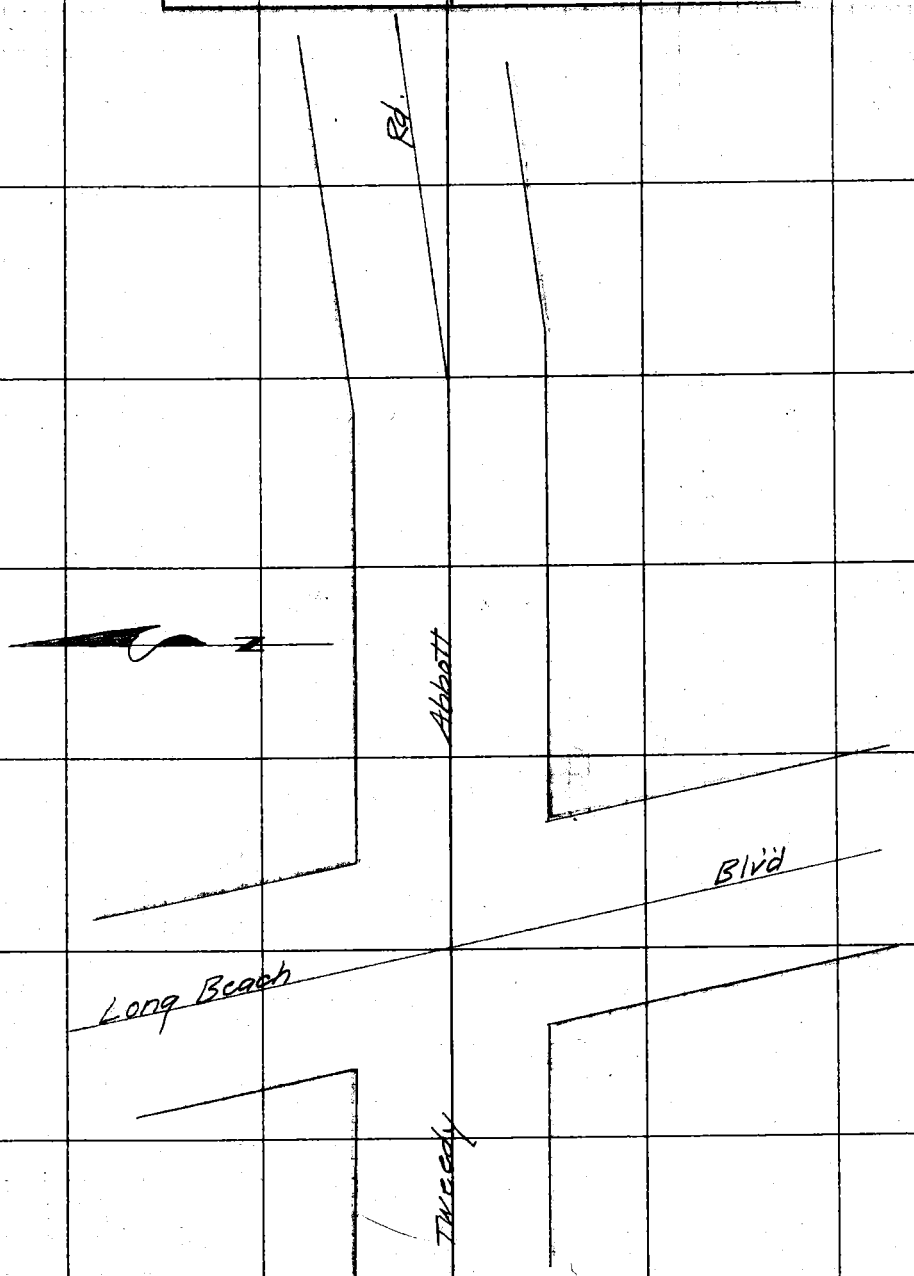

From Top Page 36D

F.B. 248 Pg. 36-F

Chief Party Notes by Date

143.93

144.97
143.93
43.48
332.38

RETURN TO

LOS ANGELES COUNTY SURVEYOR

Do not extend notes this side of this line

Note: ANY ADDITIONS OR CHANGES ON THIS SHEET MUST BE MADE OR CIRCLED IN Red. WITH DATE AND NAME OF PERSON MAKING CHANGE.

Date | Notes by L.S.H. | Chief Party L.S.H. | F. B. 248 Pg. 37

Plotted by Browder	W. O. No. 4085 O. S. O. No.
Date Feb 1928	Location Santa Fe Ave
Map No. 8974 sheet 2	Surveyed by [illegible]
Plotting C'k'd by Roeser	Date Dec 5 to 30, 1927
Date Feb 1928	Indexed K. C. Johnson

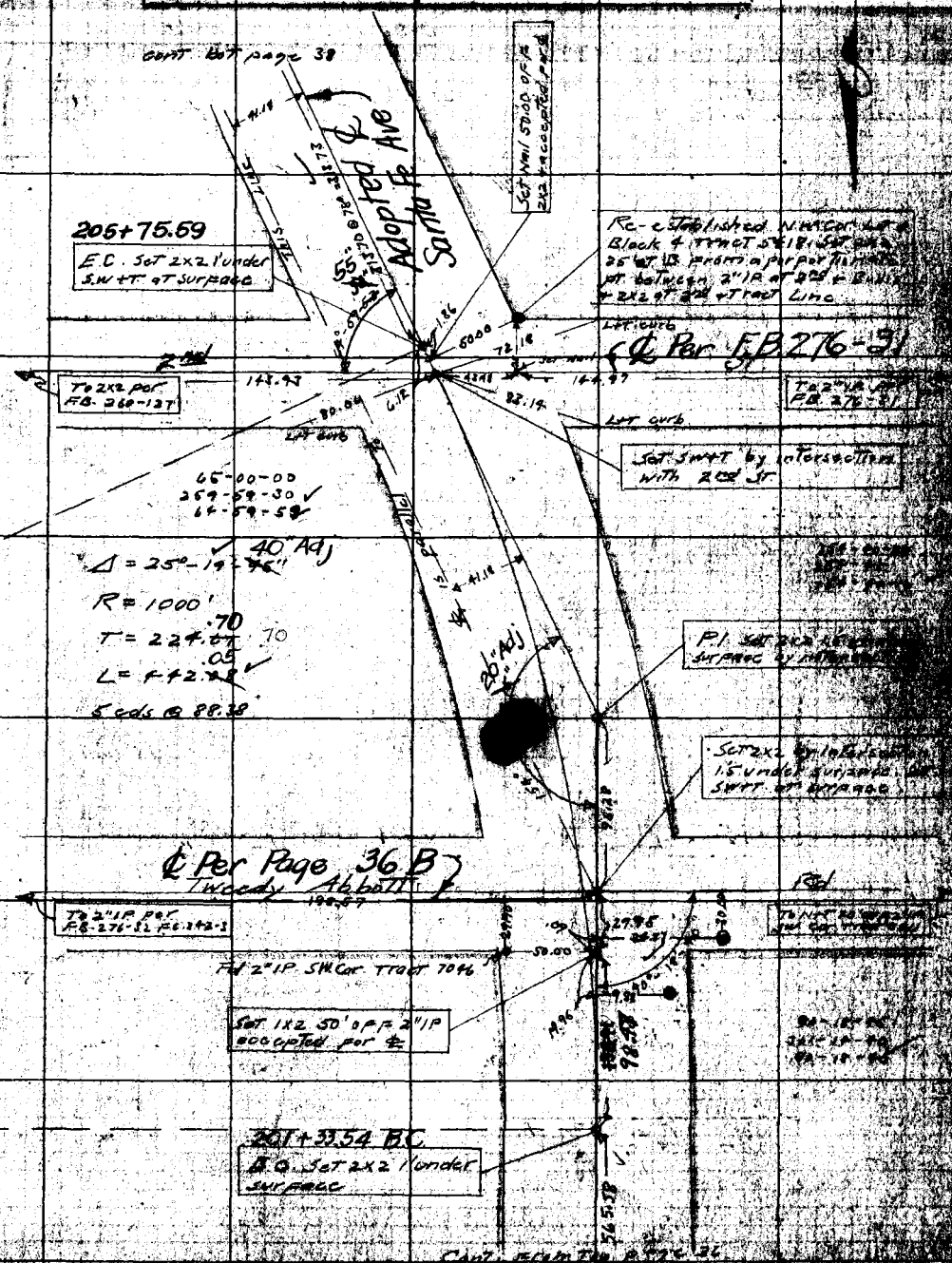

Note: ANY ADDITIONS OR CHANGES ON THIS SHEET MUST BE MADE OR CIRCLED IN Red. WITH DATE AND NAME OF PERSON MAKING CHANGE.

RETURN TO LOS ANGELES COUNTY SURVEYOR

Do not extend notes this side of this line

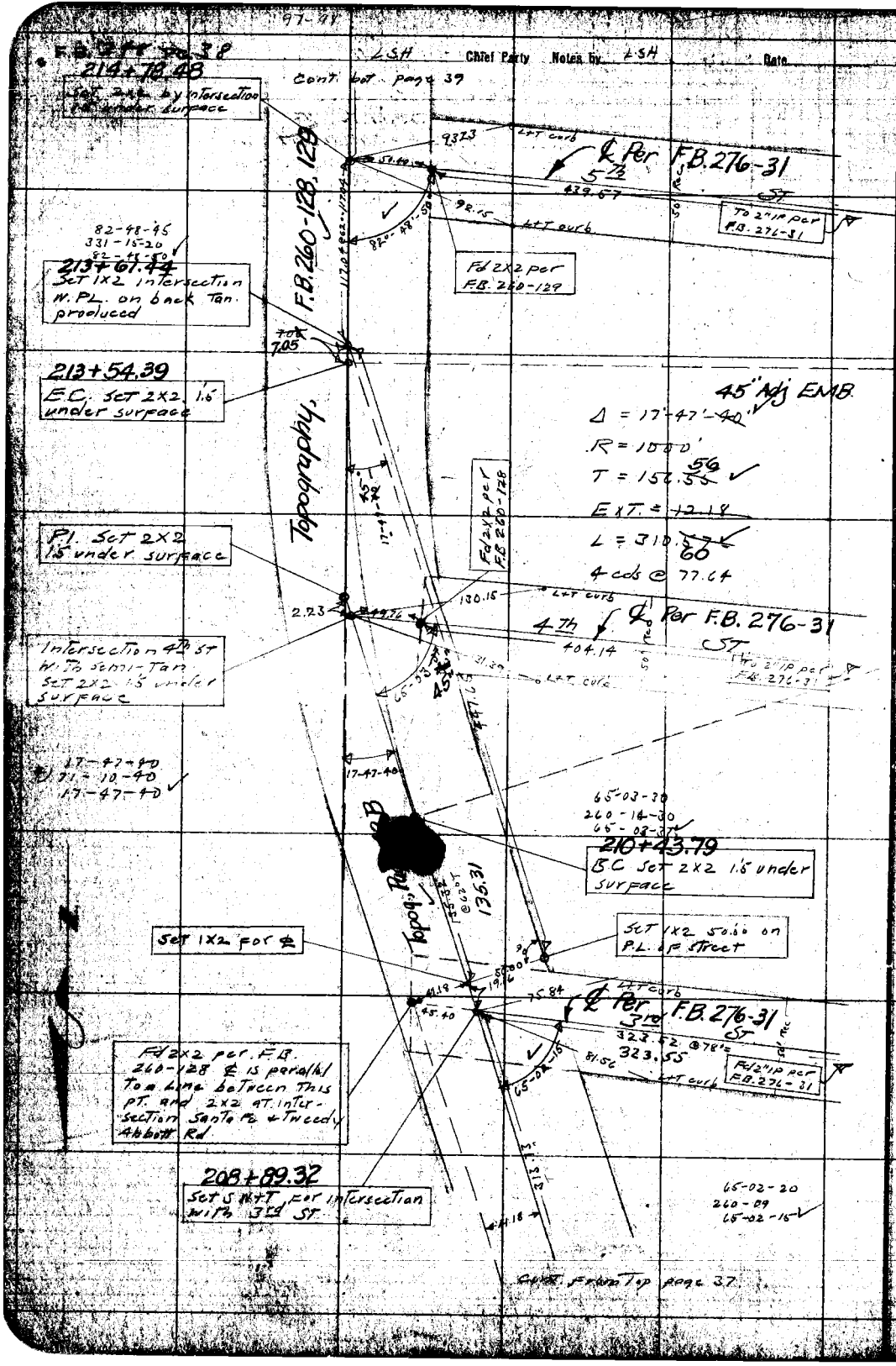

RETURN TO
LOS ANGELES COUNTY SURVEYOR

Do not extend notes this side of this line

Note: ANY ADDITIONS OR CHANGES ON THIS SHEET MUST BE MADE OR CIRCLED IN Red. WITH DATE AND NAME OF PERSON MAKING CHANGE.

Date _____ Notes by L.S.H. Chief Party L.S.H. F.B. 249 Pg. 39

Plotted by Wood	W. O. No. 4085 S. O. O. No.
Date Feb 1928	Location Santa Fe Ave
Map No. 8974 sheet 2	Surveyed by L S Hammond
Plotting C'k'd by Browder	Date Dec 5 to 30 1927
Date Feb 1928	Indexed A. C. Johnson

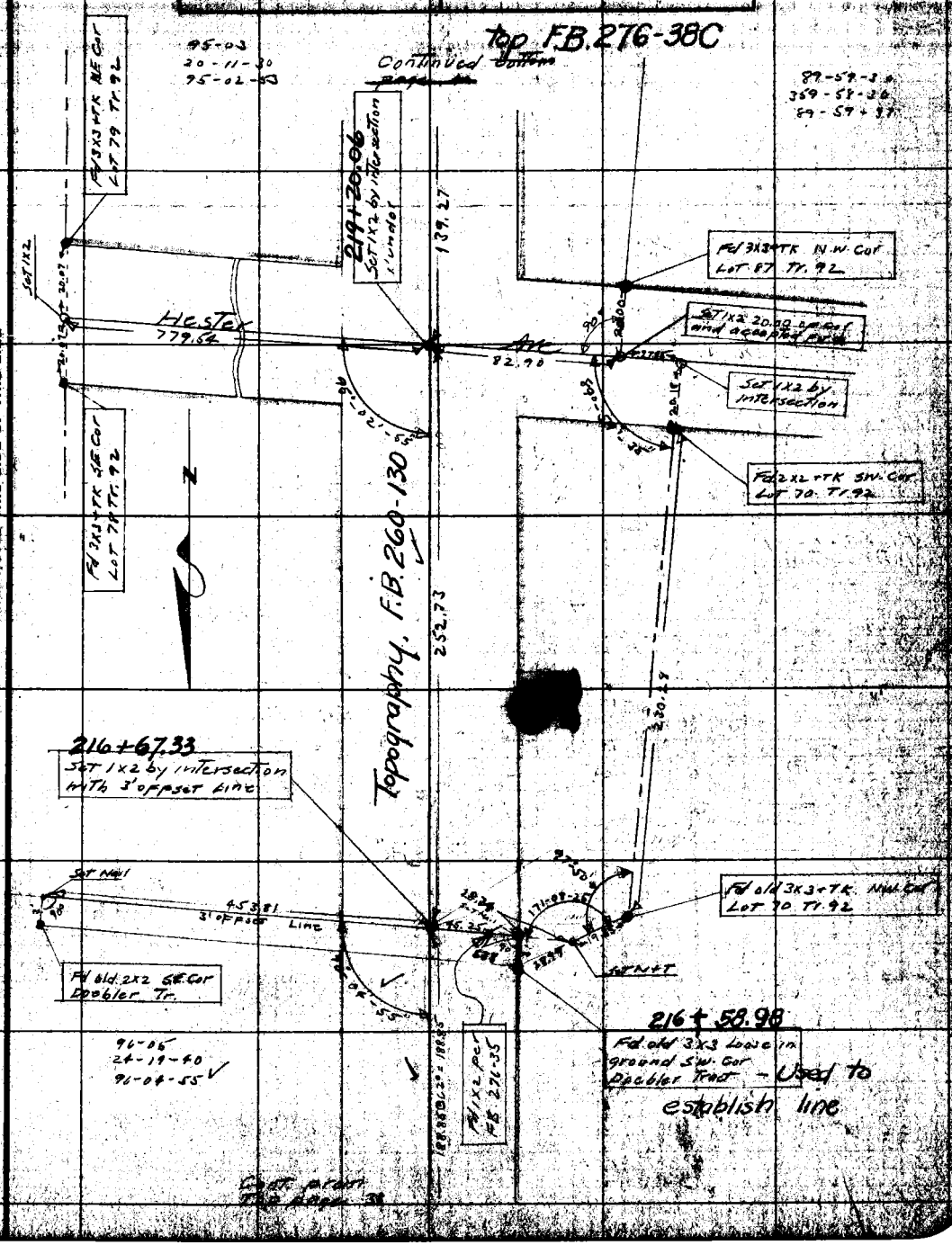

NOTE: ANY ADDITION OR CHANGES ON THIS SHEET MUST BE MADE OR CIRCLED IN RED, WITH DATE AND NAME OF PERSON MAKING CHANGE.

DO NOT EXTEND NOTES THIS SIDE OF THIS LINE

RETURN TO LOS ANGELES COUNTY SURVEYOR

F.B. 244 Pg. 40 LSH Chief Party Notes by LSH Date

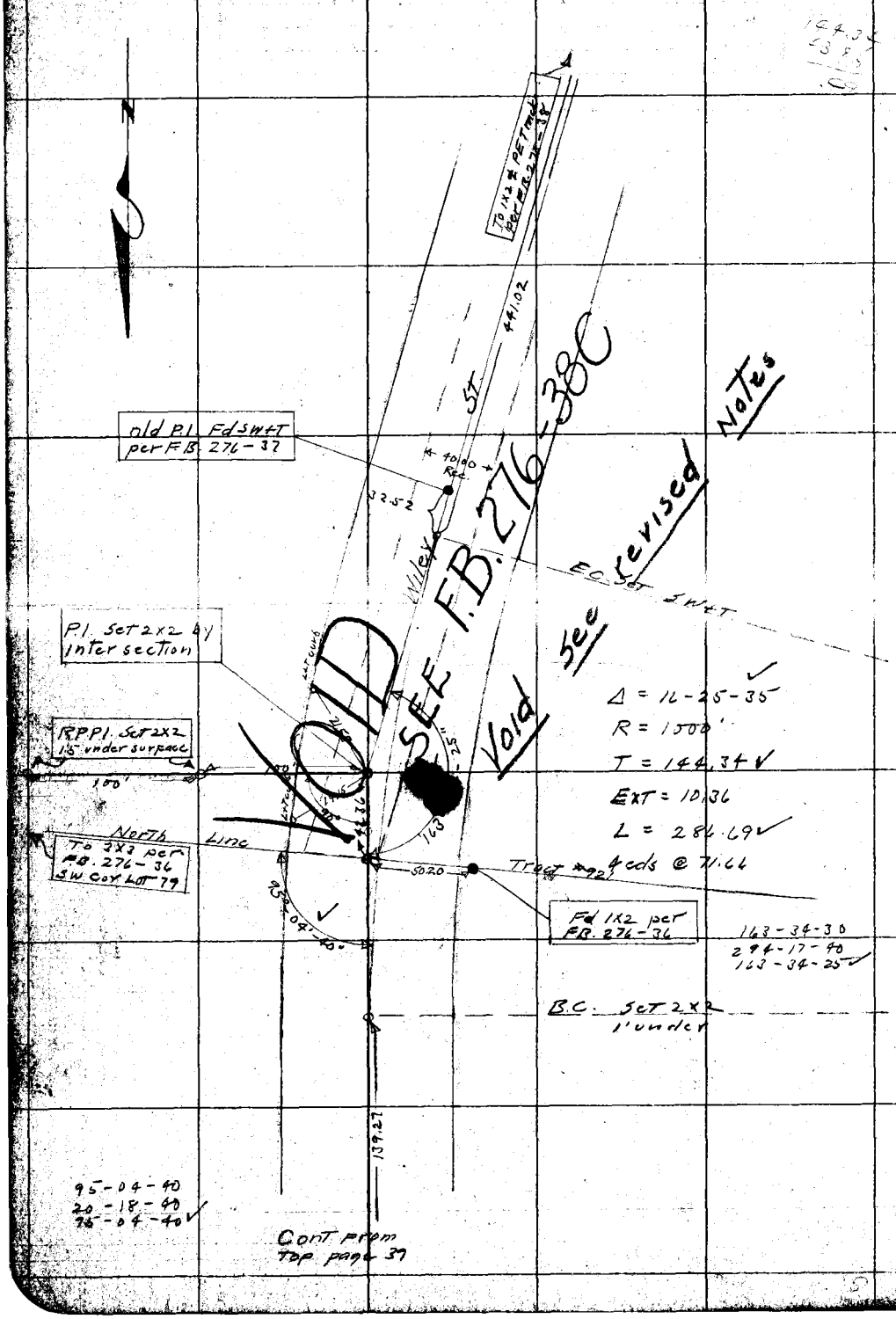

RETURN TO LOS ANGELES COUNTY SURVEYOR

DO NOT EXTEND NOTES THIS SIDE OF THIS LINE

NOTE: ANY ADDITION OR CHANGES ON THIS SHEET MUST BE MADE OR CIRCLED IN RED. WITH DATE AND NAME OF PERSON MAKING CHANGE.

Date _____ Notes by LSH Chief Party LSH F.B. 248 PG. 41

Plotted by Wood	W. O. No. 4085 D. S. O. No.
Date Feb 1928	Location Santa Fe Ave
Map No. 8974 Sheet 2	Surveyed by L. S. Hammond
Plotting C'k'd by Browder	Date Dec 5 to 30, 1927
Date Feb 1928	Indexed A. C. Johnson

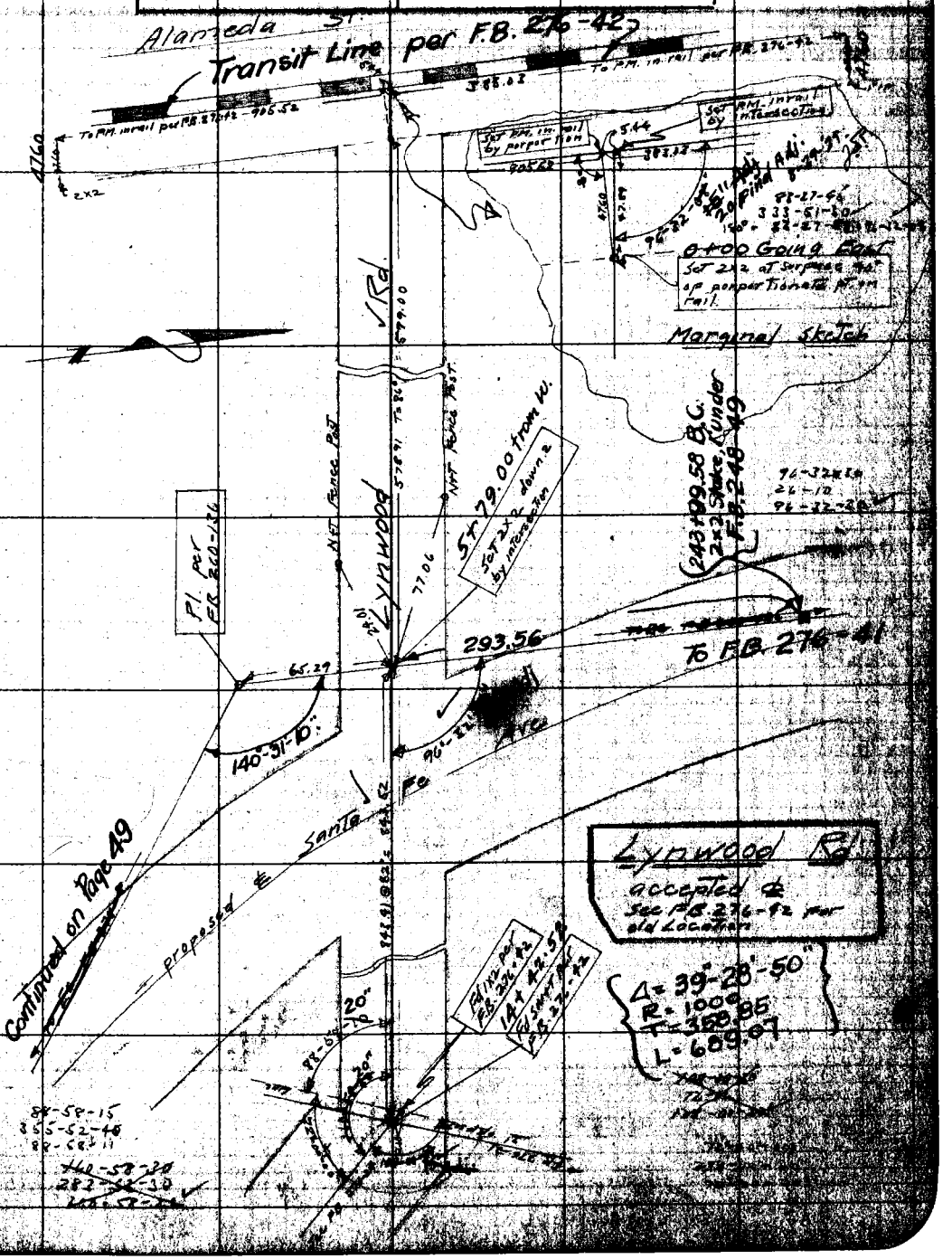

Note: ANY ADDITIONS OR CHANGES ON THIS SHEET MUST BE MADE OR CIRCLED IN Red. WITH DATE AND NAME OF PERSON MAKING CHANGE.

RETURN TO LOS ANGELES COUNTY SURVEYOR

Do not extend notes this side of this line

F.B. 248 PG. 42 Chief Party Notes by Date

RETURN TO

LOS ANGELES COUNTY SURVEYOR

Do not extend notes this side of this line

Note: ANY ADDITIONS OR CHANGES ON THIS SHEET MUST BE MADE OR CIRCLED IN Red. WITH DATE AND NAME OF PERSON MAKING CHANGE.

Date 2-8-28 Notes by LSH Chief Party LSH F. B. 248 Pg. 42A

Plotted by Young	W. O. No. 4085 S. S. O. No.
Date Feb 1928	Location Santa Fe Ave
Map No. 8974 Sheet 2	Surveyed by LS Hammond
Plotting C'k'd by Wood	Date 2-8-28
Date Feb 1928	Indexed A. C. Johnson

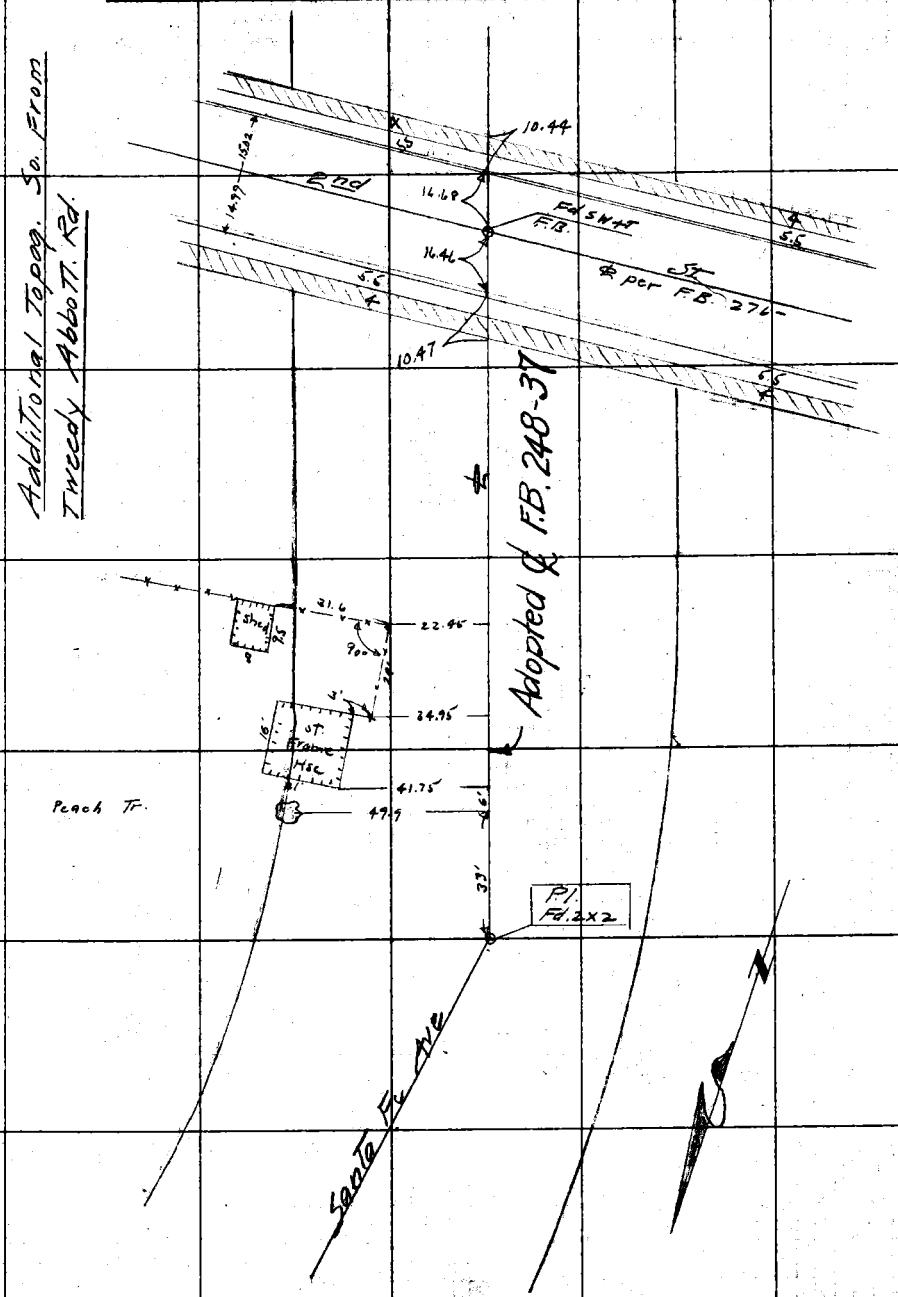

Note: ANY ADDITIONS OR CHANGES ON THIS SHEET MUST BE MADE OR CIRCLED IN Red. WITH DATE AND NAME OF PERSON MAKING CHANGE.

Do not extend notes this side of this line

RETURN TO
LOS ANGELES COUNTY SURVEYOR

F.B. 248 P. 42B. LSH Chief Party Notes by LSH Date 2-8-28

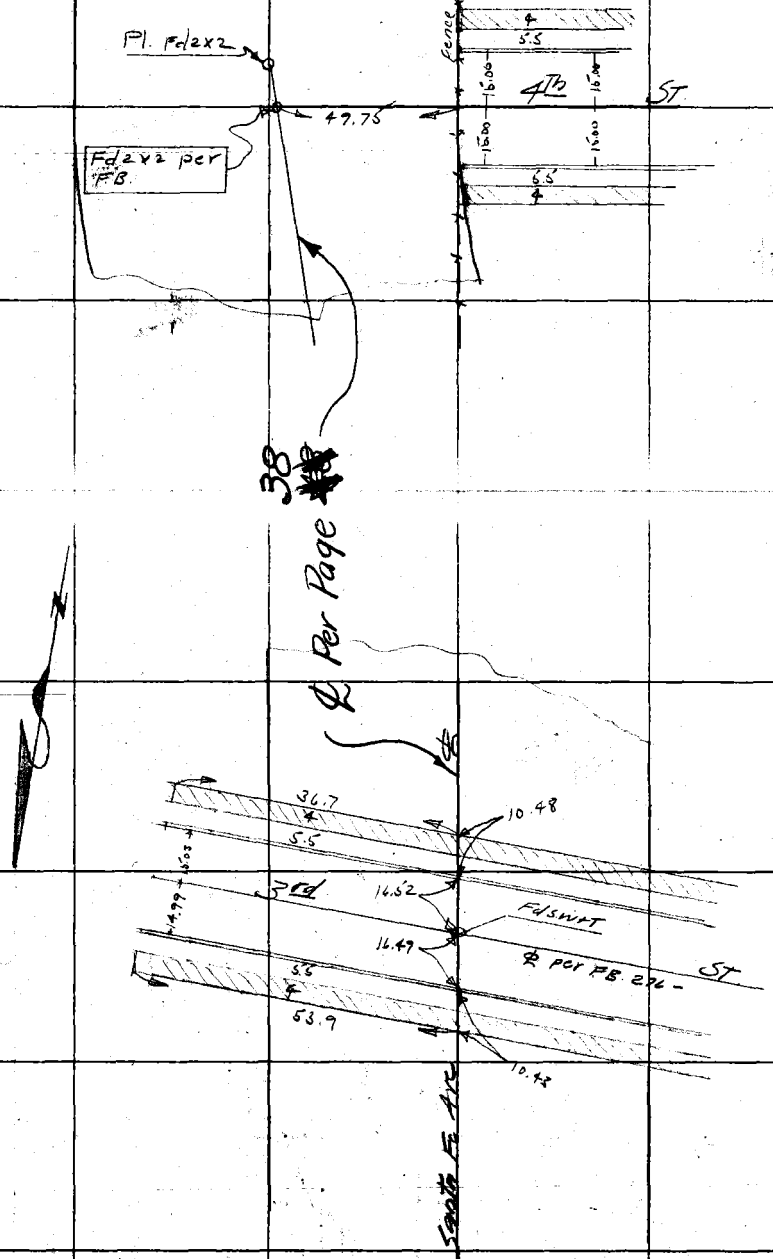

RETURN TO
LOS ANGELES COUNTY SURVEYOR

Do not extend notes this side of this line

Notes: ANY ADDITIONS OR CHANGES ON THIS SHEET MUST BE MADE OR CIRCLED IN Red. WITH DATE AND NAME OF PERSON MAKING CHANGE.

Date _____ Notes by Mankey Chief Party _____ F. B. 268 PG. 43

Plotted by Wood	W. O. No. 1025 S. S. O. No.
Date Feb 1928	Location Santa Fe Ave.
Map No. 8974 sheet 2	Surveyed by Mankey - Hammond - Rosecrans
Plotting C'k'd by Brander	Date 1-11 to 16-1927
Date Feb. 1928	Indexed A. C. Johnson

Santa Fe Ave.

Survey of Final Alignment Through Modjeska Acres.

Surveyed Jan. 11th To 16th 1928

By. Mankey, Hammond, Blanchard, Reynolds, Fogarty, Rosecrans, W.B. Miller, Carson

INDEX.

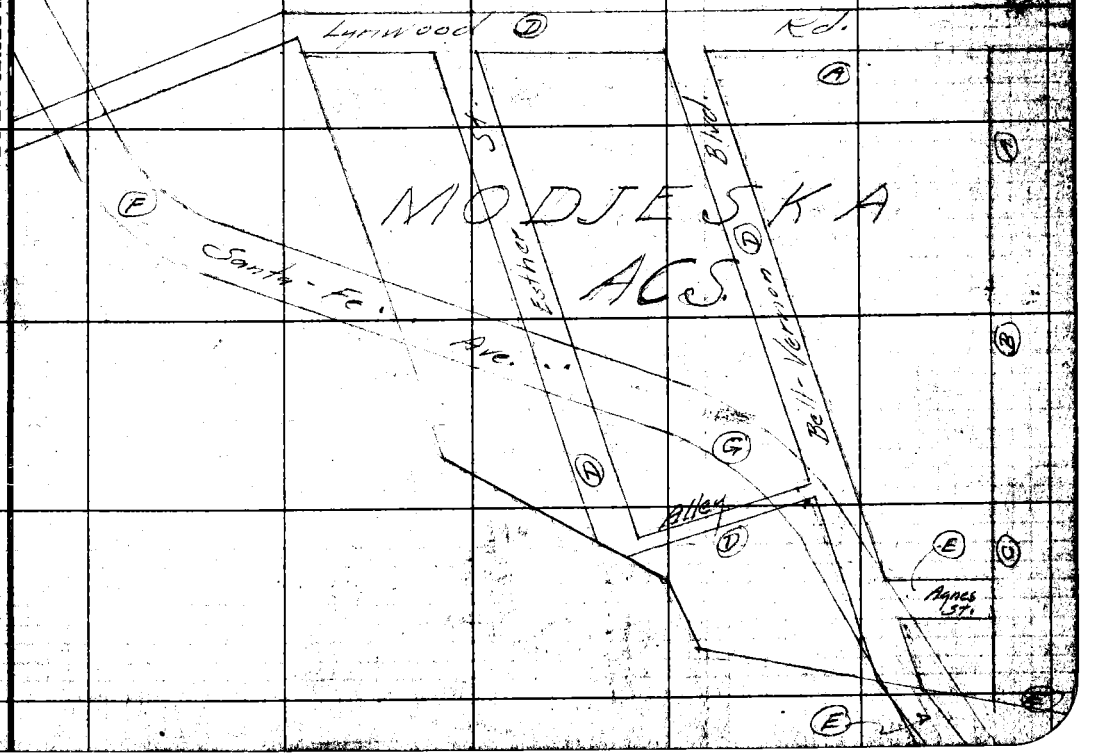

Notes: ANY ADDITIONS OR CHANGES ON THIS SHEET MUST BE MADE OR CIRCLED IN Red. WITH DATE AND NAME OF PERSON MAKING CHANGE.

Do not extend notes this side of this line

RETURN TO LOS ANGELES COUNTY SURVEYOR

F.B. 248 PG. 44 (A) Hammond Chief Party Notes by Mankey Date 7/11/28

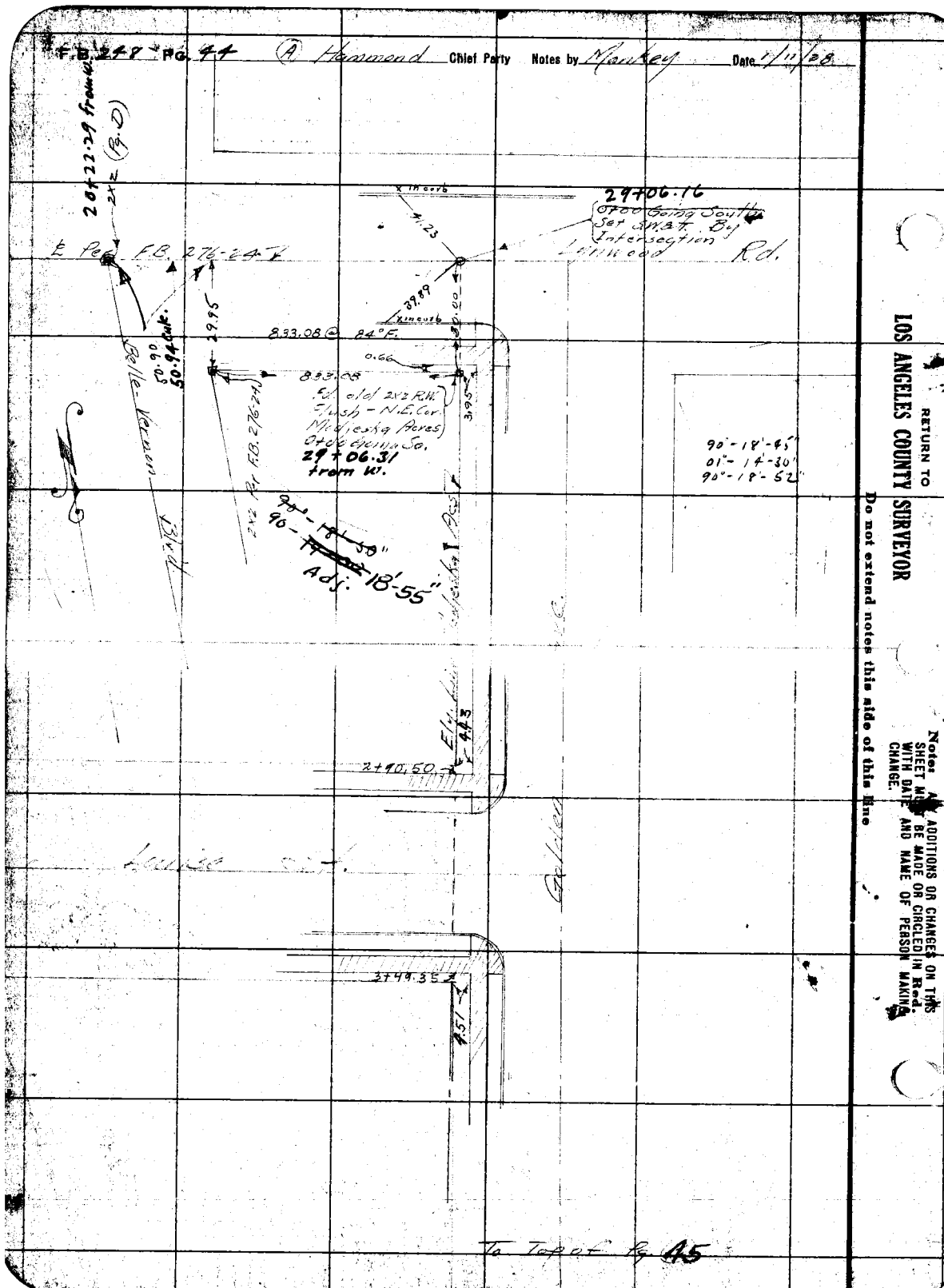

RETURN TO
LOS ANGELES COUNTY SURVEYOR
Do not extend notes this side of this line

Notes: ADDITIONS OR CHANGES ON THIS SHEET MUST BE MADE OR CIRCLED IN Red. WITH DATE AND NAME OF PERSON MAKING CHANGE.

Date 1/4/28 Notes by Blanchard Chief Party Hammond F. B. 248 PG. 45 B

Planned by Wood	W. O. No. 4285 O. S. O. No.
Date Feb 1928	Location Santa Fe Ave.
Map No. 8974 sheet 2	Surveyed by Hammond
Platting C'k'd by Browder	Date 1/4/28
Date Feb 1928	Indexed A. C. Johnson

From Bottom of Pg. 44



To Top of Pg. 46

Notes: ANY ADDITIONS OR CHANGES ON THIS SHEET MUST BE MADE OR CIRCLED IN Red. WITH DATE AND NAME OF PERSON MAKING CHANGE.

Do not extend notes this side of this line

RETURN TO LOS ANGELES COUNTY SURVEYOR

F.B. 248 Pg. 46 © Hammond Chief Party Notes by Blanchard Date 1/10/28

From Bottom of Pg. 45



RETURN TO

LOS ANGELES COUNTY SURVEYOR

Do not extend notes this side of this line

Note: ANY ADDITIONS OR CHANGES ON THIS SHEET MUST BE MADE OR CIRCLED IN Red. WITH DATE AND NAME OF PERSON MAKING CHANGE.

Date 1/14/28 Notes by Mankey Chief Party Rosecrans F.B. 248 Pg. 47

Signed by Wood	W. O. No. 4085 S. S. O. No.
Date Feb 1928	Location Santa Fe Ave.
Map No. 8974 Sheet 2	Surveyed by Rosecrans
Plotting C'k'd by Browder	Date 1/14/28
Date Feb. 1928	Indexed A. C. Johnson

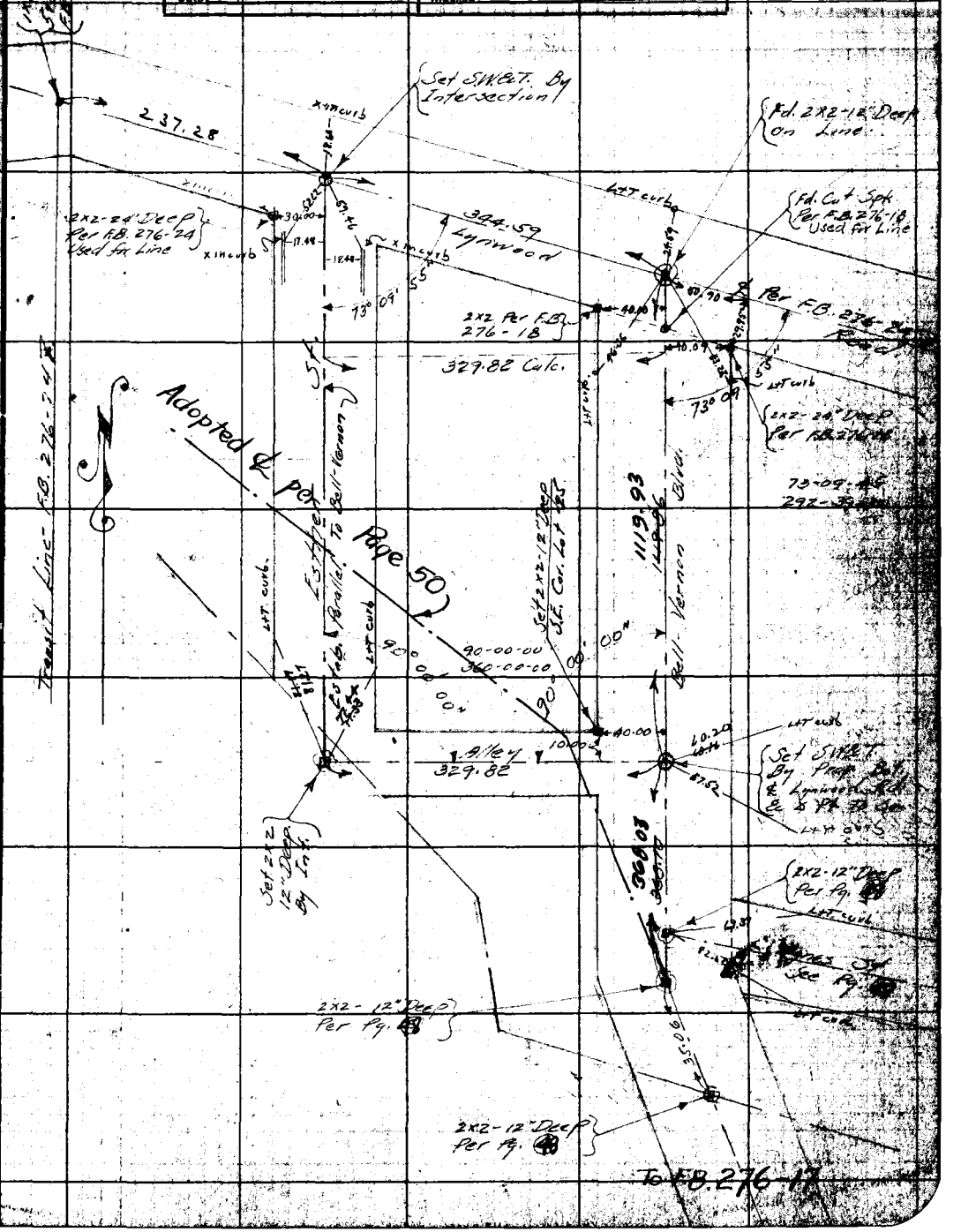

Note: ANY ADDITIONS OR CHANGES ON THIS SHEET MUST BE MADE OR CIRCLED IN Red. WITH DATE AND NAME OF PERSON MAKING CHANGE.

Do not extend notes this side of this line

RETURN TO LOS ANGELES COUNTY SURVEYOR

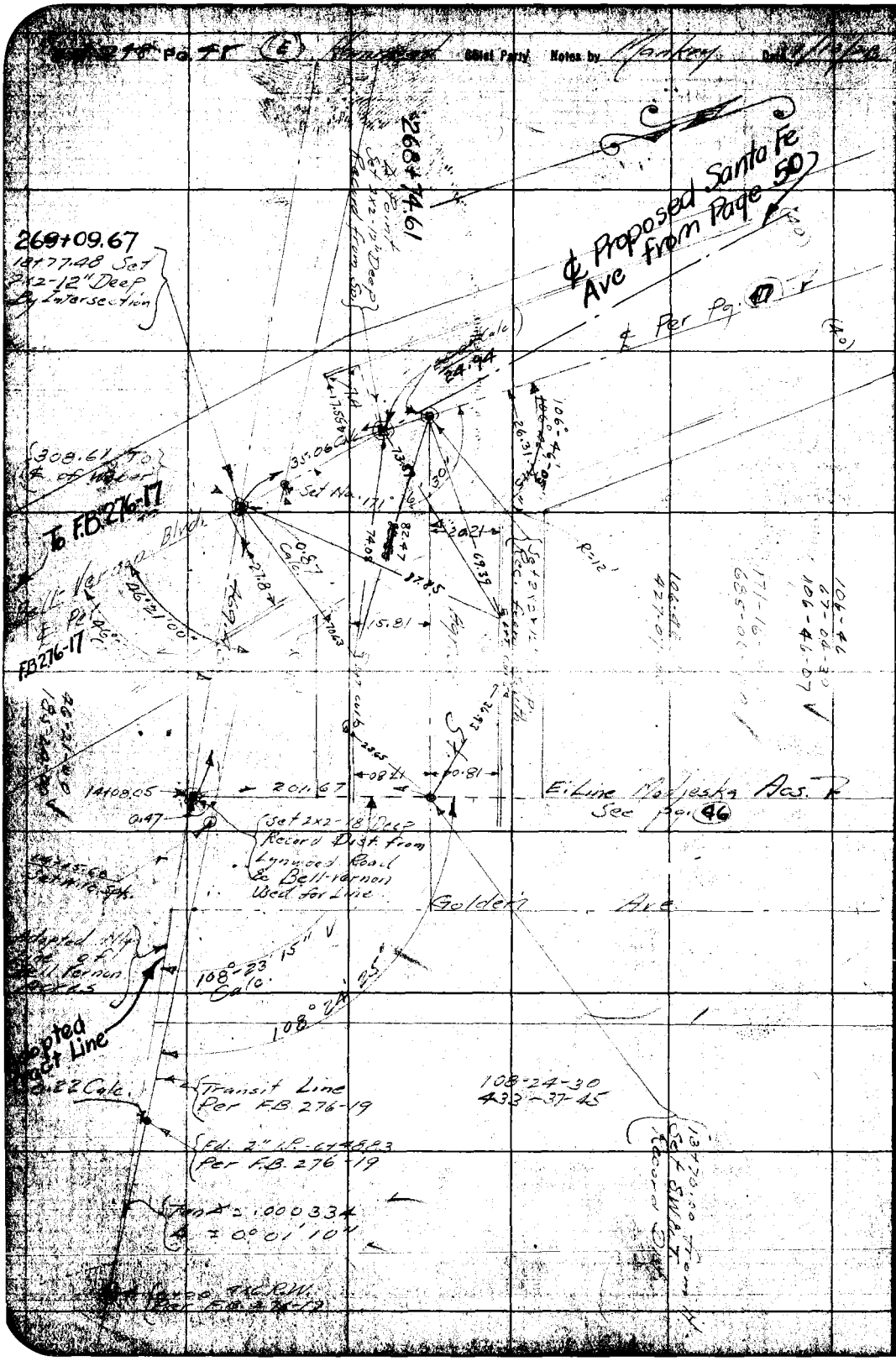

RETURN TO

LOS ANGELES COUNTY SURVEYOR

Do not extend notes this side of this line

Notes: ANY ADDITIONS OR CHANGES ON THIS SHEET MUST BE MADE OR CIRCLED IN Red. WITH DATE AND NAME OF PERSON MAKING CHANGE.

Date _____ Notes by Mantey Chief Party L S H F. B 248 Pg. [illegible]

Plotted by Wood	W. O. No. 4085 R. S. O. No.
Date Feb. 1928	Location Santa Fe Ave.
Map No. 8974 sheet 2	Surveyed by Hammond
Plotting C'k'd by Browder	Date
Date Feb 1928	Indexed A. C. Johnson

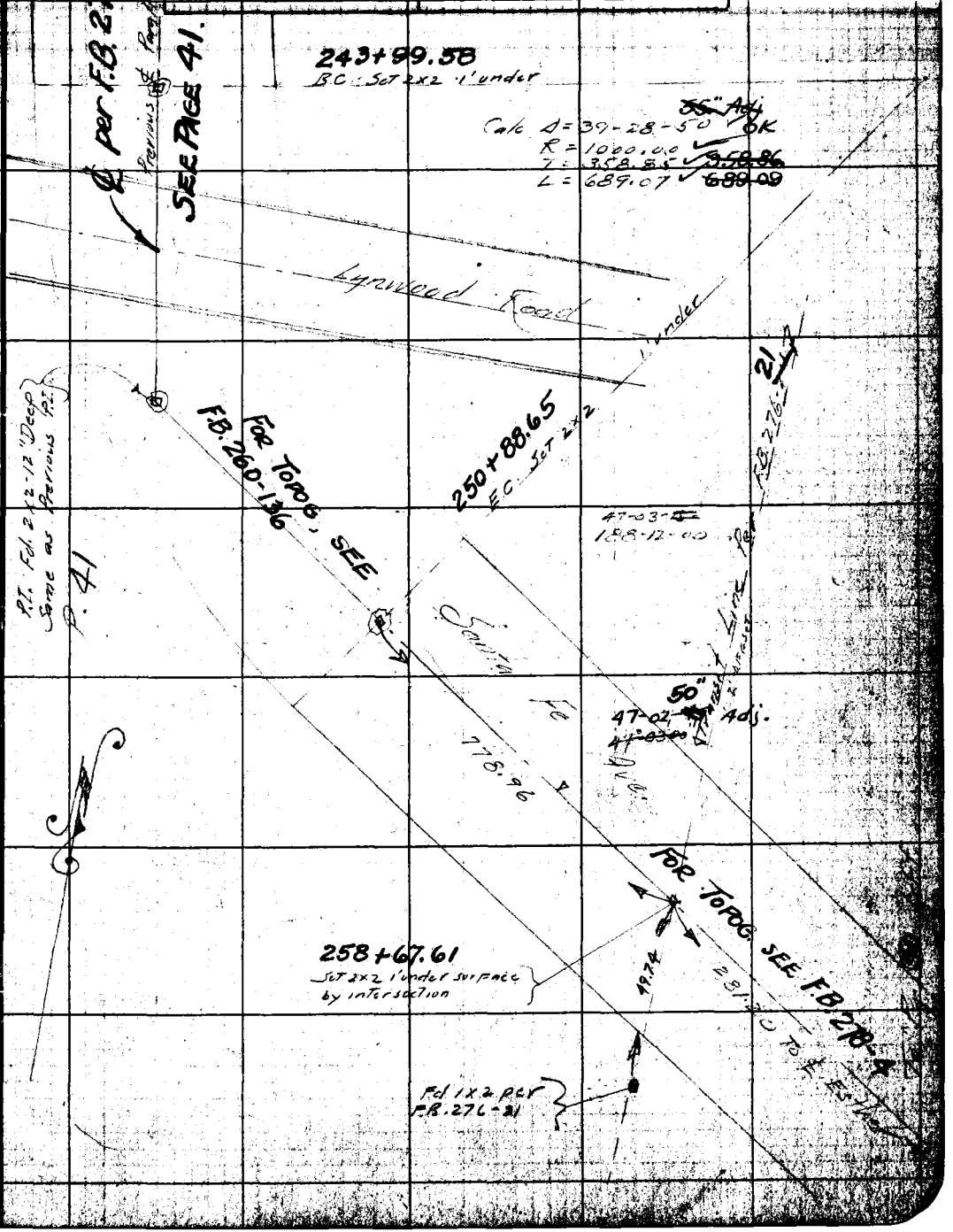

Note: ANY ADDITIONS OR CHANGES ON THIS SHEET MUST BE MADE OR CIRCLED IN RED WITH DATE AND NAME OF PERSON MAKING CHANGE.

RETURN TO LOS ANGELES COUNTY SURVEYOR

Do not extend notes this side of this line

RETURN TO

LOS ANGELES COUNTY SURVEYOR

Note: ANY ADDITIONS OR CHANGES ON THIS SHEET MUST BE MADE OR CIRCLED IN **Red.** WITH DATE AND NAME OF PERSON MAKING CHANGE.

Do not extend notes this side of this line

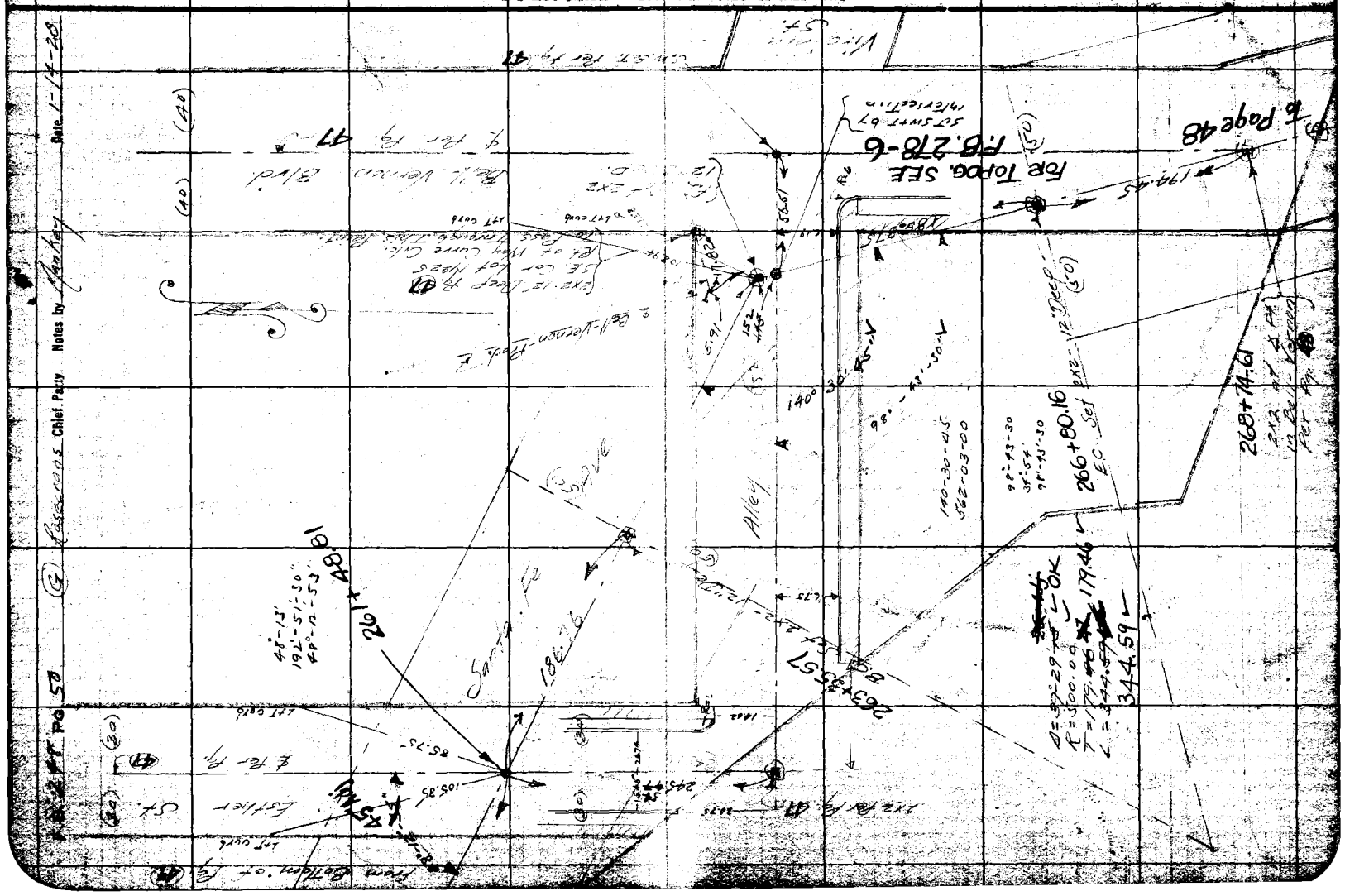

Date _____ Notes by LSH Chief Party LSH F.B. 248 Pg. 50

Plotted by	W. O. No. 4085 D. S. O. No.
Date	Location Santa Fe Ave
Map No.	Surveyed by L S Hammond
Plotting C'k'd by	Date Jan 3 T 6 1928
Date	Indexed A. C. Johnson

Cont. bot. page 52

Note
℄ is Tangent from point at Weber Ave to point at Carlin Ave

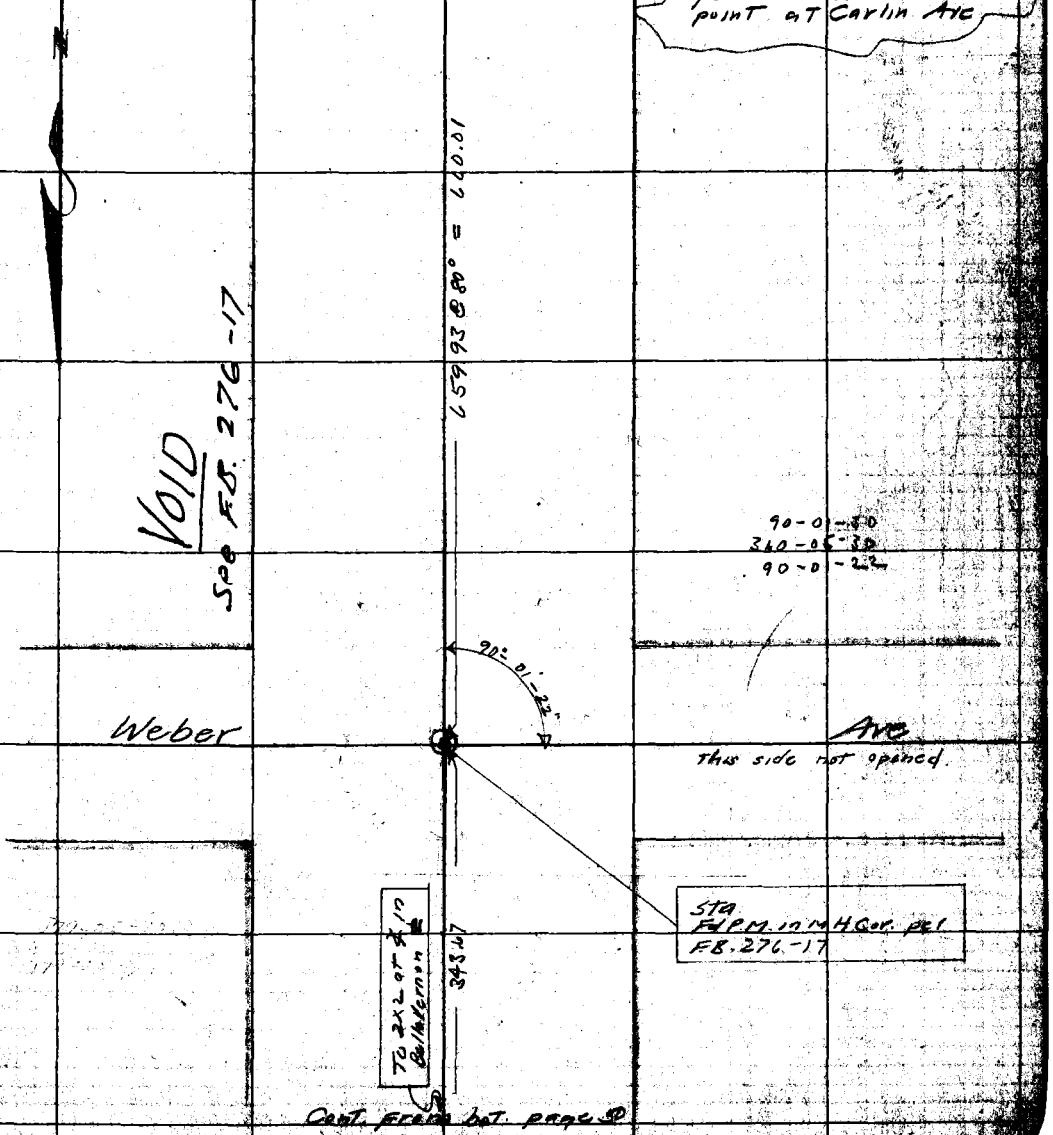

Cont. from bot. page 50

Note: ANY ADDITIONS OR CHANGES ON THIS SHEET MUST BE MADE OR CIRCLED IN Red WITH DATE AND NAME OF PERSON MAKING CHANGE.

RETURN TO
LOS ANGELES COUNTY SURVEYOR

Do not extend notes this side of this line

F.B. 248 Pg. 52 LSH Chief Party Notes by LSH Date

Cont. bot. page 53

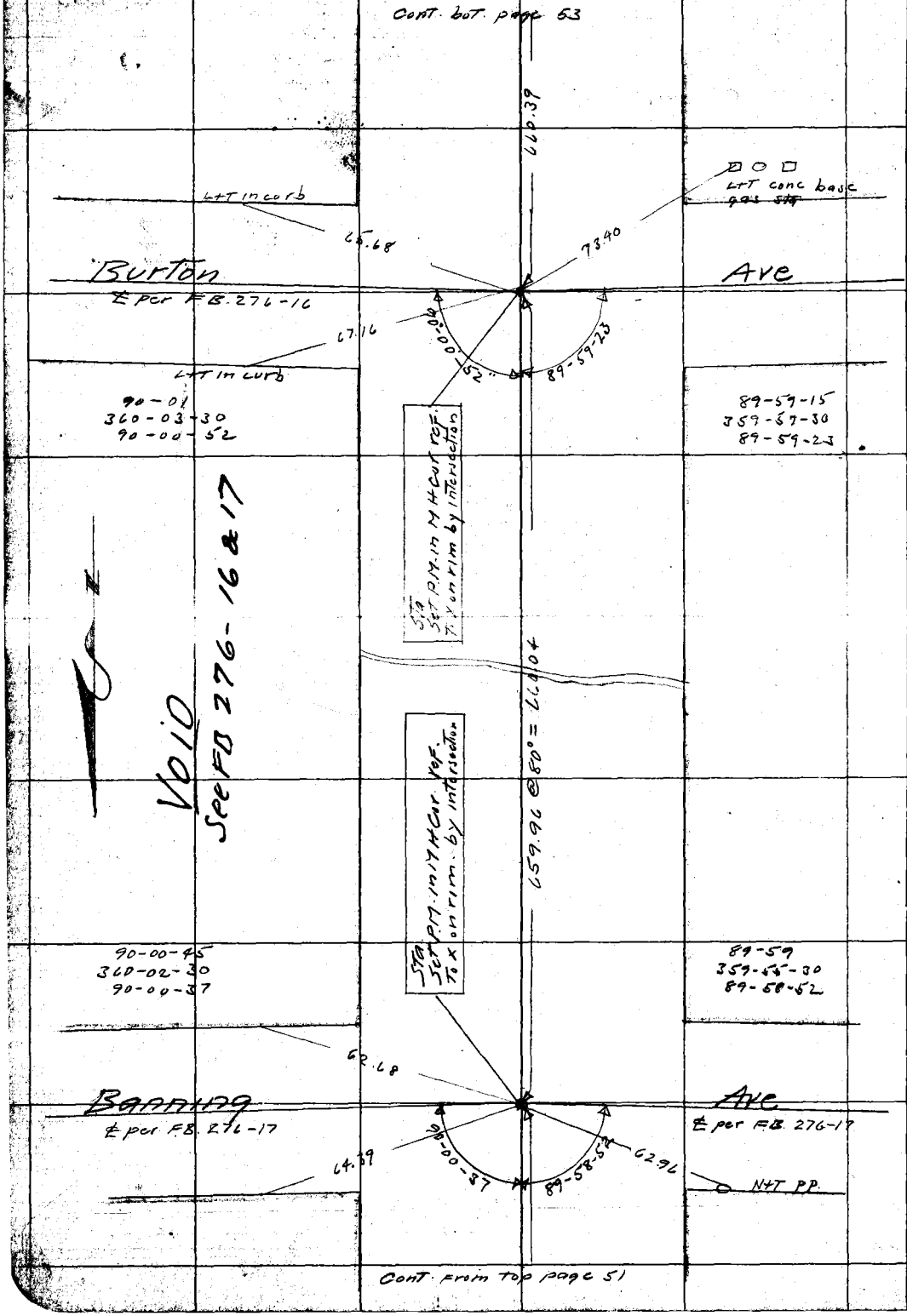

Cont. from top page 51

RETURN TO
LOS ANGELES COUNTY SURVEYOR

Do not extend notes this side of this line

Note: ANY ADDITIONS OR CHANGES ON THIS SHEET MUST BE MADE OR CIRCLED IN Red. WITH DATE AND NAME OF PERSON MAKING CHANGE.

Date _____ Notes by L S H Chief Party L S H F. B. 248 PG. 53

Plotted by	W. O. No. 4075 D. S. O. No.
Date	Location Santa Fe Ave
Map No.	Surveyed by L S Hammond
Plotting C'k'd by	Date Jan 3 to 6, 1928
Date	Indexed A. C. Johnson

Cont. bot. page 54

VOID
See F.B 276-16

NOTE
℄ is tangent from Carlin Jo. to B.C. & thru to L+T at Tr. Line

659.96 @ 70° = 659.99

89-59-15
359-57-30
89-59-22

Fd 2x2
L+T in curb

40.00

2x2 25' from cor. fence
2' under

62.93

89-59-22

69.63

Carlin Ave.
℄ per F.B. 276-16

℄ per F.B. 276-16

68.50

90-00-52

89-58-53

L+T in curb

40.00

Fd 2x2

89-59
359-56-30
89-58-52

90-01
360-05-30
90-00-22

Sta set P.M. in M.H. Cor. on line 40' E of 2x2's and accepted for ℄

660.31 @ 80° = 660.39

Cont. from Top page 52

Note: ANY ADDITIONS OR CHANGES ON THIS SHEET MUST BE MADE OR CIRCLED IN Red. WITH DATE AND NAME OF PERSON MAKING CHANGE.

Do not extend notes this side of this line

RETURN TO
LOS ANGELES COUNTY SURVEYOR

F.B. 248 Pg. 54 L.S.H. Chief Party Notes by L.S.H. Date

Cont. bot. page 55



RETURN TO
LOS ANGELES COUNTY SURVEYOR

Do not extend notes this side of this line

Notes: ANY ADDITIONS OR CHANGES ON THIS SHEET MUST BE MADE OR CIRCLED IN Red. WITH DATE AND NAME OF PERSON MAKING CHANGE.

Date _____ Notes by L.S.H. Chief Party L.S.H. F.B. 248 PG. 55

Plotted by Browder	W.O. No. 4085 D.S.O. No.
Date Jan 1928	Location Santa Fe Ave
Map No. 8974	Surveyed by L.S. Hammond
Plotting Ch'd by A.A.R.	Date Jan 3 to 6, 1928
Date FEB 1928	Indexed A. C. Johnson

Cont. bot. page 56

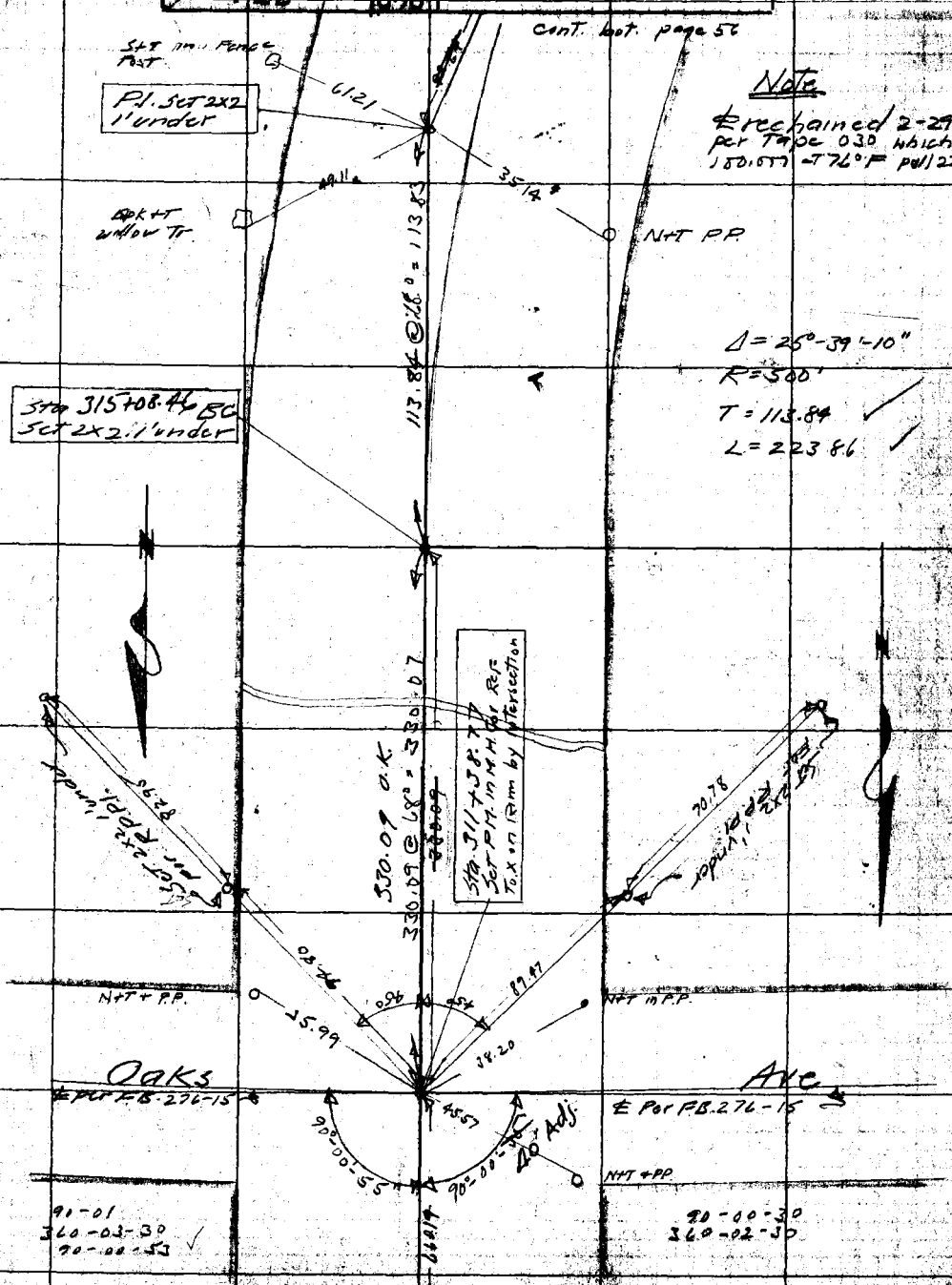

Note
℄ rechained 2-29-28 per Tape 030 which is 180.077 at 76°F pull 22 lbs

Δ = 25°-39'-10"
R = 500'
T = 113.84
L = 223.86

Cont from top page 54

RETURN TO
LOS ANGELES COUNTY SURVEYOR
Note: ANY ADDITIONS OR CHANGES ON THIS SHEET MUST BE MADE OR CIRCLED IN Red. WITH DATE AND NAME OF PERSON MAKING CHANGE.
Do not extend notes this side of this line

F.B. 247 Pg. 56

LSH Chief Party Notes by LSH Date

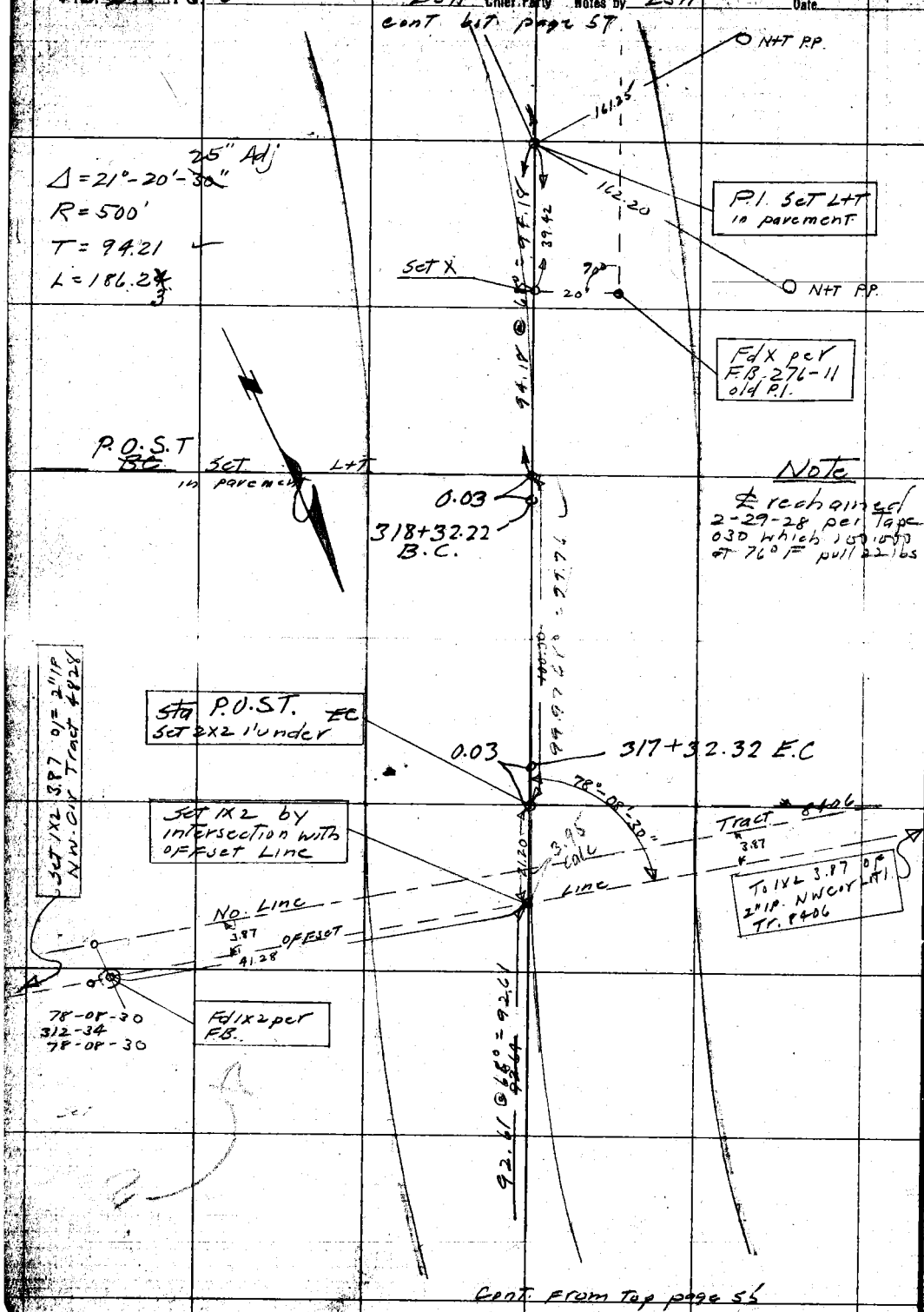

Cont. from top page 55

RETURN TO
LOS ANGELES COUNTY SURVEYOR

Do not extend notes this side of this line

Note: ANY ADDITIONS OR CHANGES ON THIS SHEET MUST BE MADE OR CIRCLED IN Red. WITH DATE AND NAME OF PERSON MAKING CHANGE.

Date _____ Notes by LSH Chief Party LSH F.B. 248 Pg. 57

Plotted by Brouder	W. O. No. 4085 R.S.O. No.
Date Jan 1928	Location Santa Fe Ave
Map No. 8974-3	Surveyed by L S Hammond
Plotting C'ld by AIAIR	Date Jan 3 to 6, 1928
Date FEB 1928	Indexed A. C. Johnson

Cont. bot. page 58



Cont. from Top page 56

Notes: ANY ADDITIONS OR CHANGES ON THIS SHEET MUST BE MADE OR CIRCLED IN Red. WITH DATE AND NAME OF PERSON MAKING CHANGE.

RETURN TO
LOS ANGELES COUNTY SURVEYOR

Do not extend notes this side of this line

F.B. 248 Pg. 58

LSH Chief Party Notes by LSH Date

Cont. bot page 59

Note

℄ rechained 2-29-26 with tape 030 which is 100.000 @ 26° F 22 lbs pull

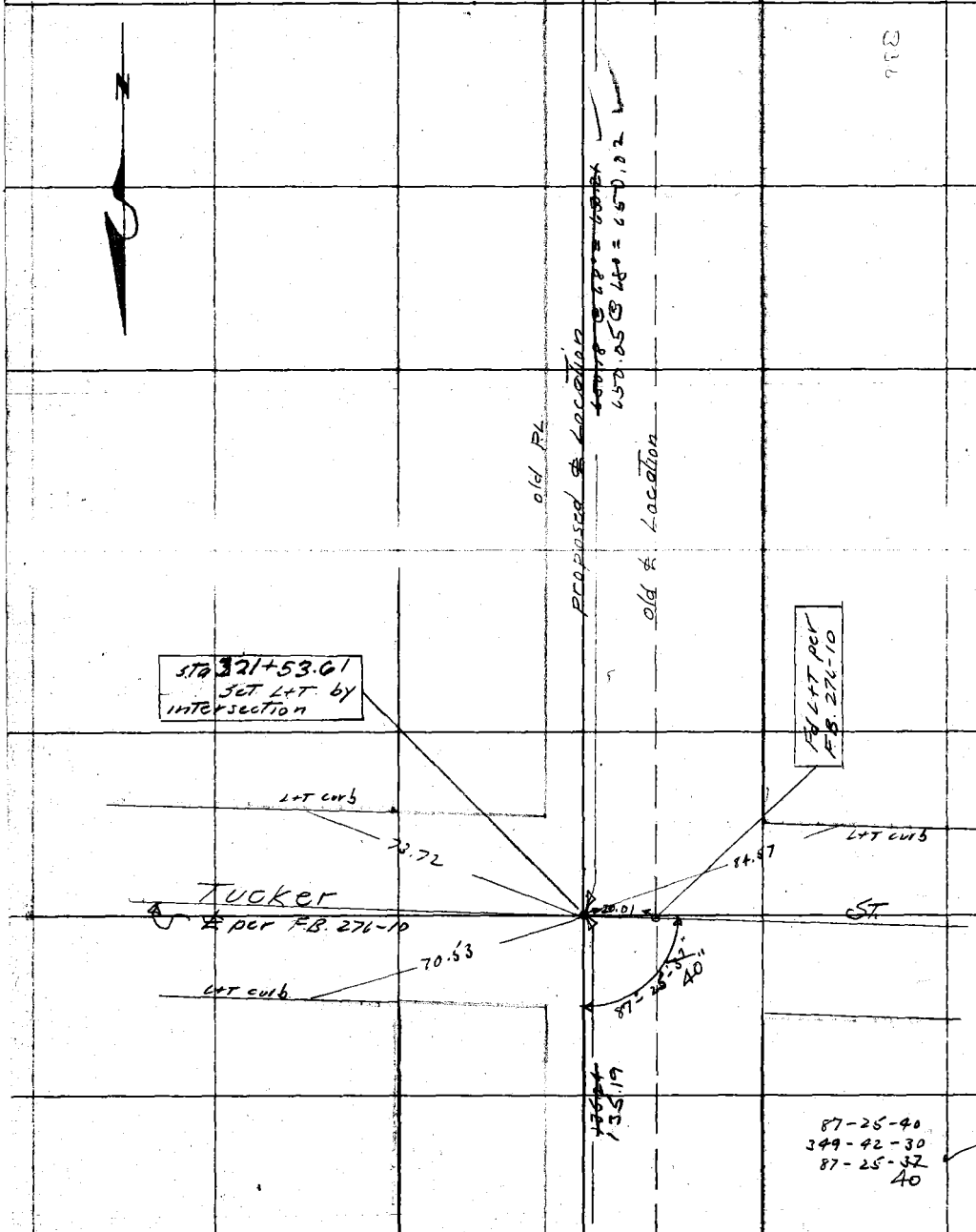

87-25-40
349-42-30
87-25-37
40

Cont. from Top page 57

RETURN TO

LOS ANGELES COUNTY SURVEYOR

Do not extend notes this side of this line

Note: ANY ADDITIONS OR CHANGES ON THIS SHEET MUST BE MADE OR CIRCLED IN Red. WITH DATE AND NAME OF PERSON MAKING CHANGE.

Date _____ Notes by LSH Chief Party LSH F. B. 249 PG. 59

Plotted by Browder	W. O. No. 4085 D. S. O. No.
Date Jan 1928	Location Santa Fe Ave
Map No. 8974-3	Surveyed by L S Hammond
Plotting Chk'd by A. A. R.	Date Jan 3 & 6 1928
Date FEB 1928	Indexed A. C. Johnson

Cont. bot. page 60

Note
℄ rechained 2-28-29 with Tape D30 which is 100.000 at 76°F pull 22 lbs

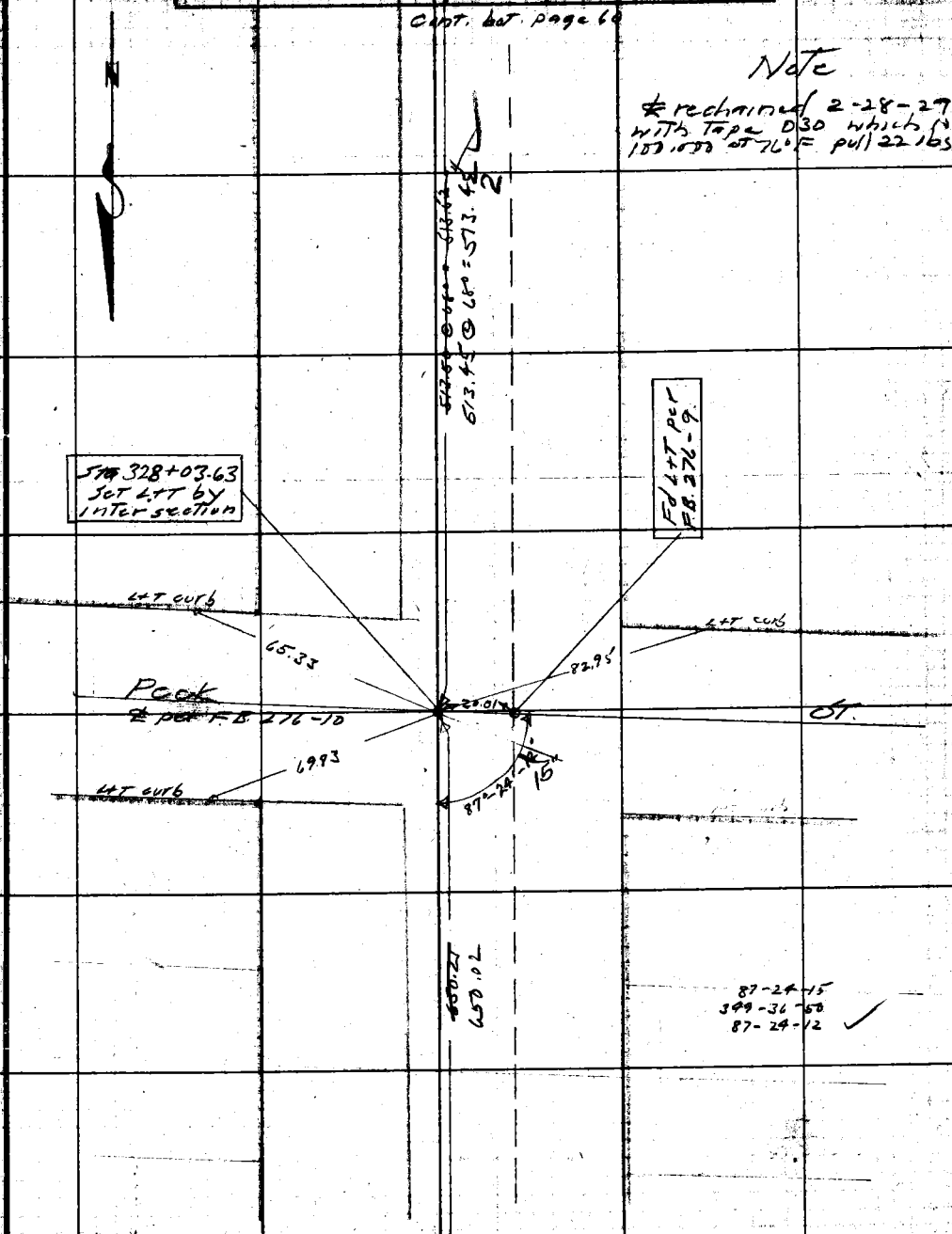

87-24-15
349-36-50
87-24-12 ✓

Cont. from top page 58

Note: ANY ADDITIONS OR CHANGES ON THIS SHEET MUST BE MADE OR CIRCLED IN Red. WITH DATE AND NAME OF PERSON MAKING CHANGE.

Do not extend notes this side of this line

RETURN TO
LOS ANGELES COUNTY SURVEYOR

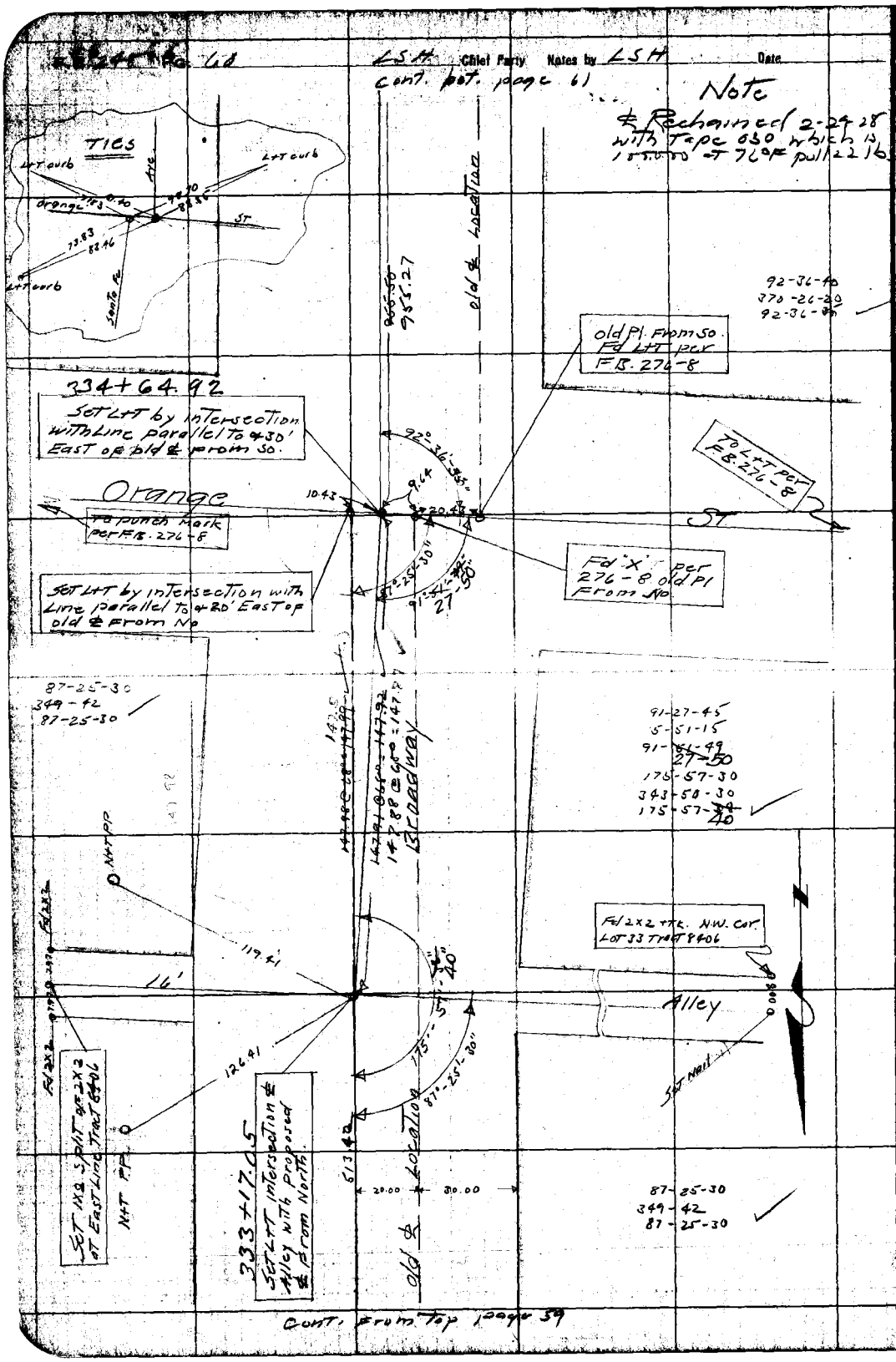

RETURN TO
LOS ANGELES COUNTY SURVEYOR
Do not extend notes this side of this line

Note: ANY ADDITIONS OR CHANGES ON THIS SHEET MUST BE MADE OR CIRCLED IN Red. WITH DATE AND NAME OF PERSON MAKING CHANGE.

Date ______ Notes by LSH ______ Chief Party LSH ______ F. B. [illegible] PG. [illegible]

Plotted by Browder	W. O. No. 4025 S. D. No.
Date Jan 1928	Location Santa Fe Ave
Map No. 8974-3	Surveyed by L S Hammond
Platting Ch'k'd by aak	Date Jan 3, Feb 6, 1928
Date Feb. 1928	Indexed A. C. Johnson

Notes: ANY ADDITIONS OR CHANGES ON THIS SHEET MUST BE MADE OR CIRCLED IN Red, WITH DATE AND NAME OF PERSON MAKING CHANGE.

RETURN TO LOS ANGELES COUNTY SURVEYOR

Do not extend notes this side of this line

Cont. bot. page 62

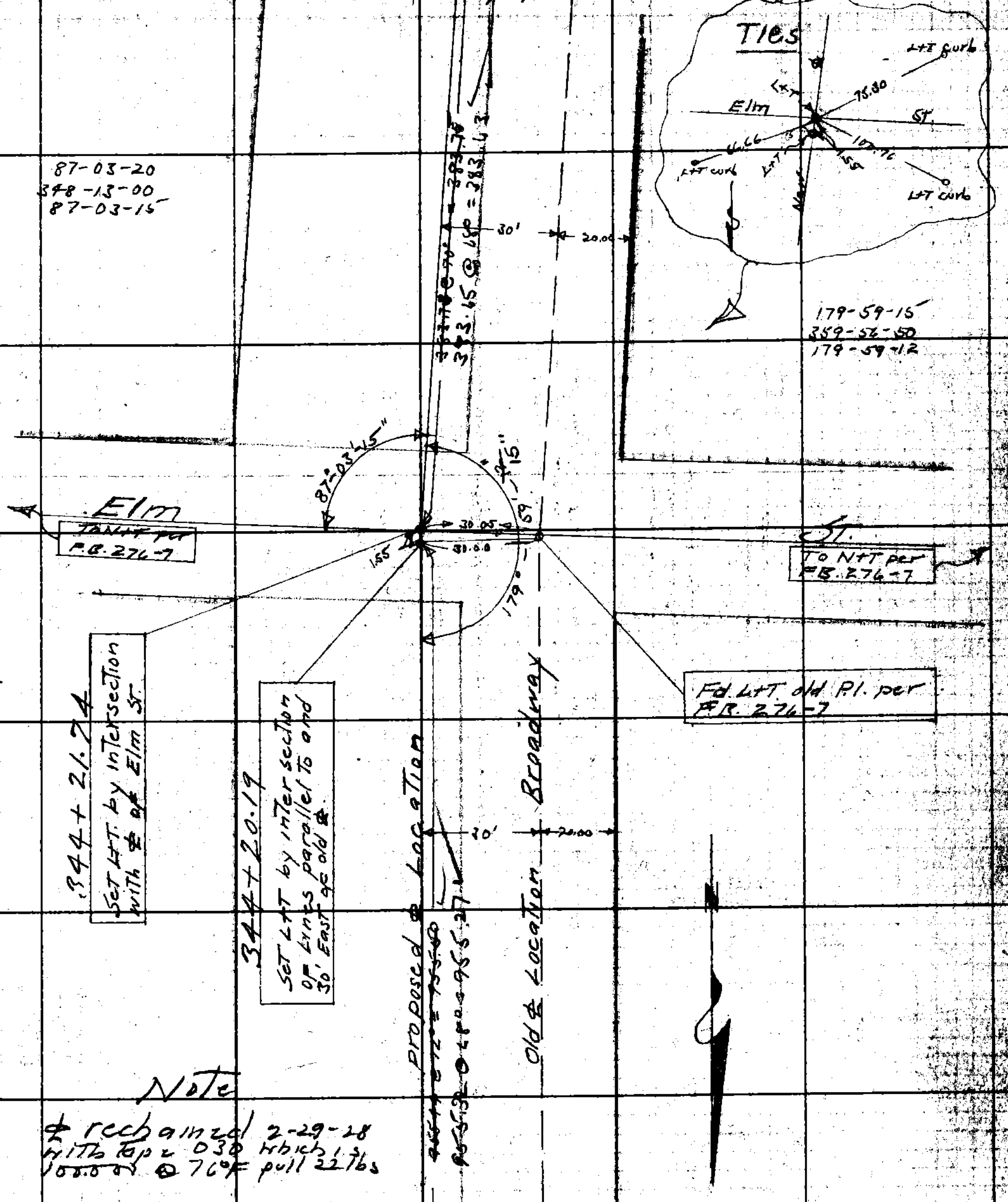

Note

℄ rechained 2-29-28 with tape 030 which is 100.00 @ 76°F pull 22 lbs

Cont. From Top page 60

F.B. 248 PG. 62 LSH Chief Party Notes by LSH Date 12-15-27

cont. bott. page 63

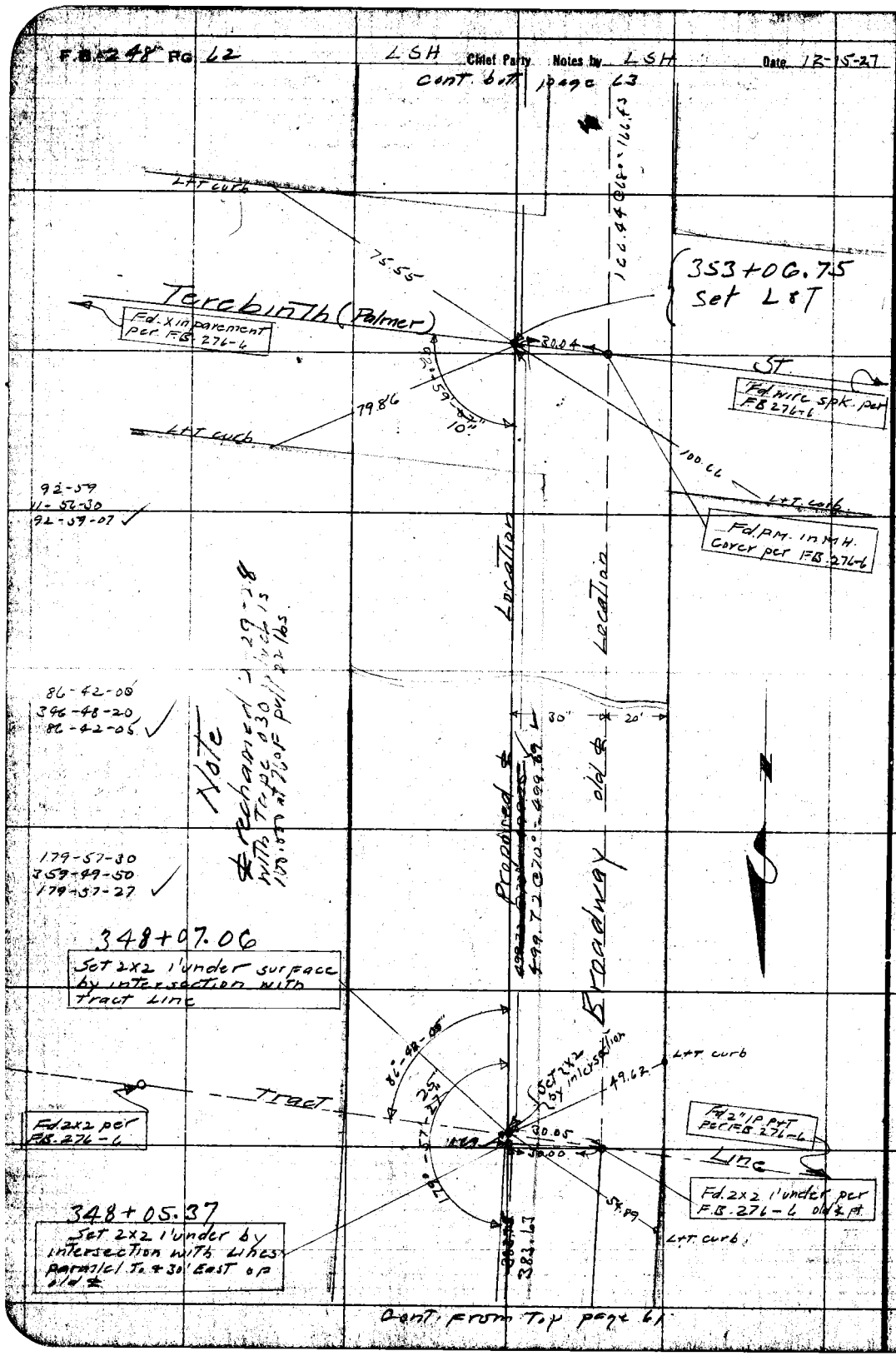

RETURN TO
LOS ANGELES COUNTY SURVEYOR
Do not extend notes this side of this line

Notes: ANY ADDITIONS OR CHANGES ON THIS SHEET MUST BE MADE OR CIRCLED IN Red. WITH DATE AND NAME OF PERSON MAKING CHANGE.

Date 1-18-28 Notes by LSH Chief Party LSH F. B. 248 Pg. 63

Plotted by	Brandon	M. O. No.	
Date	Jan. 1928	Location	Santa Fe Ave
Map No.	8974-3	Surveyed by	L S Hammond
Plotting Ck'd by	A.A.R.	Date	1-18-28
Date	Feb. 1928	Indexed	A. C. Johnson

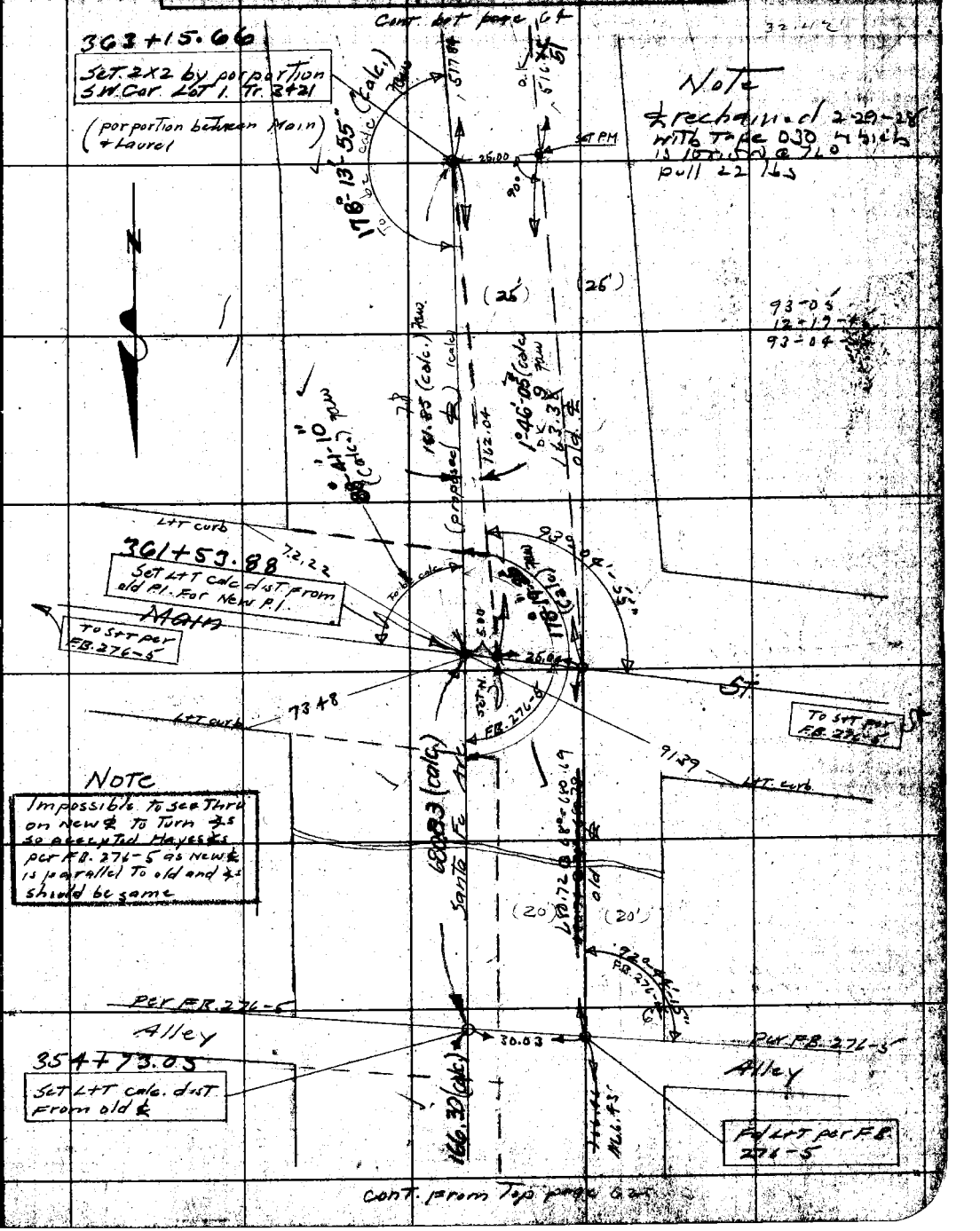

Note: ANY ADDITIONS OR CHANGES ON THIS SHEET MUST BE MADE OR CIRCLED IN Red WITH DATE AND NAME OF PERSON MAKING CHANGE.

Do not extend notes this side of this line

RETURN TO LOS ANGELES COUNTY SURVEYOR

F.B. 248 PG. 64 LSH Chief Party Notes by LSH Date 1-18-64

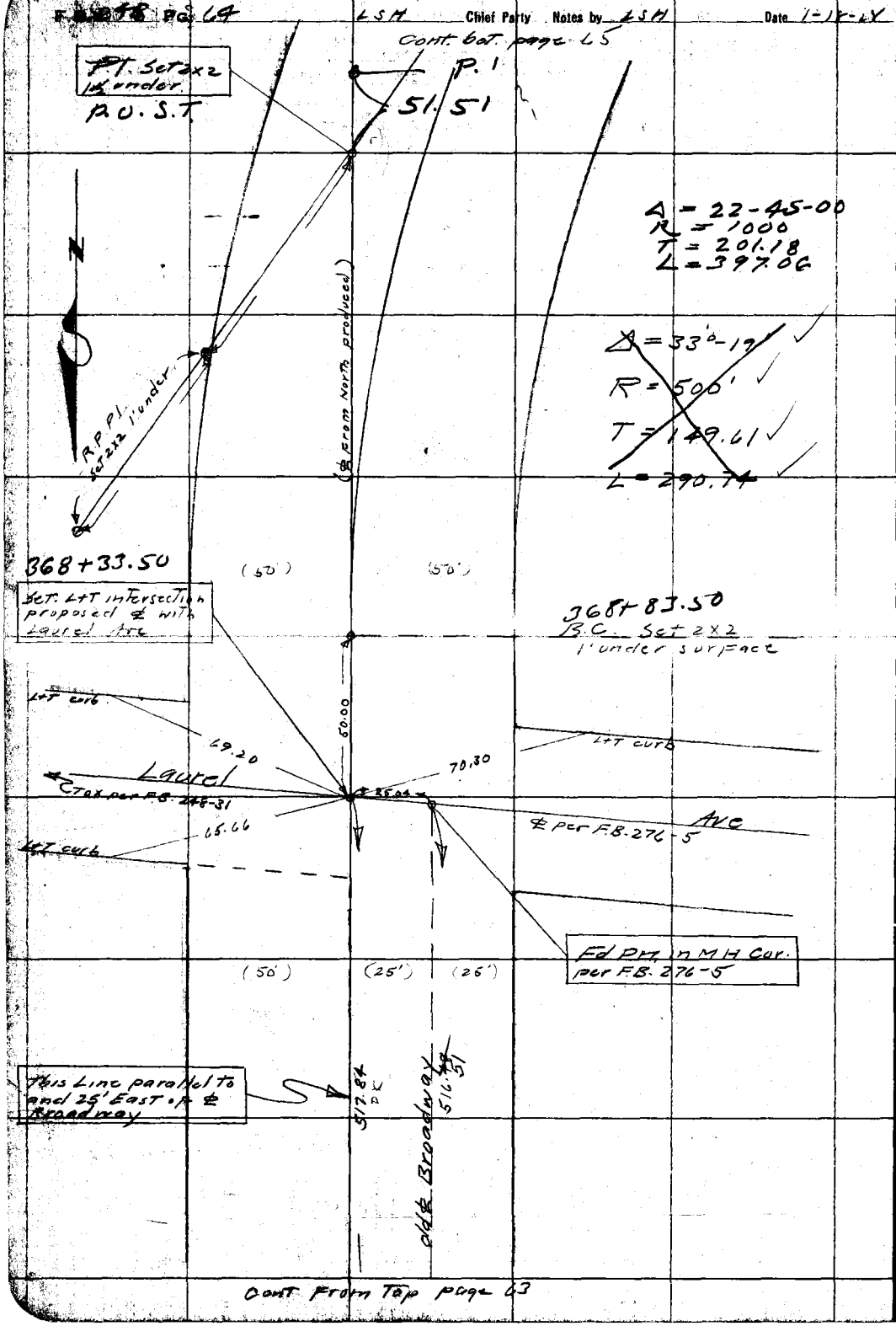

Cont From Top page 63

RETURN TO
LOS ANGELES COUNTY SURVEYOR
Do not extend notes this side of this line
Note: ANY ADDITIONS OR CHANGES ON THIS SHEET MUST BE MADE OR CIRCLED IN Red. WITH DATE AND NAME OF PERSON MAKING CHANGE.

Date 1-18-28 Notes by L S H Chief Party L S H F. B 248 Pg

Plotted by Browder	W. O. No. 4085 D. S. Q. No.
Date Jan 1928	Location Santa Fe Ave
Map No. 8974-3	Surveyed by L S Hammond
Plotting C'k'd by A A R	Date 1-18-28
Date Feb. 1928	Indexed A. C. Johnson

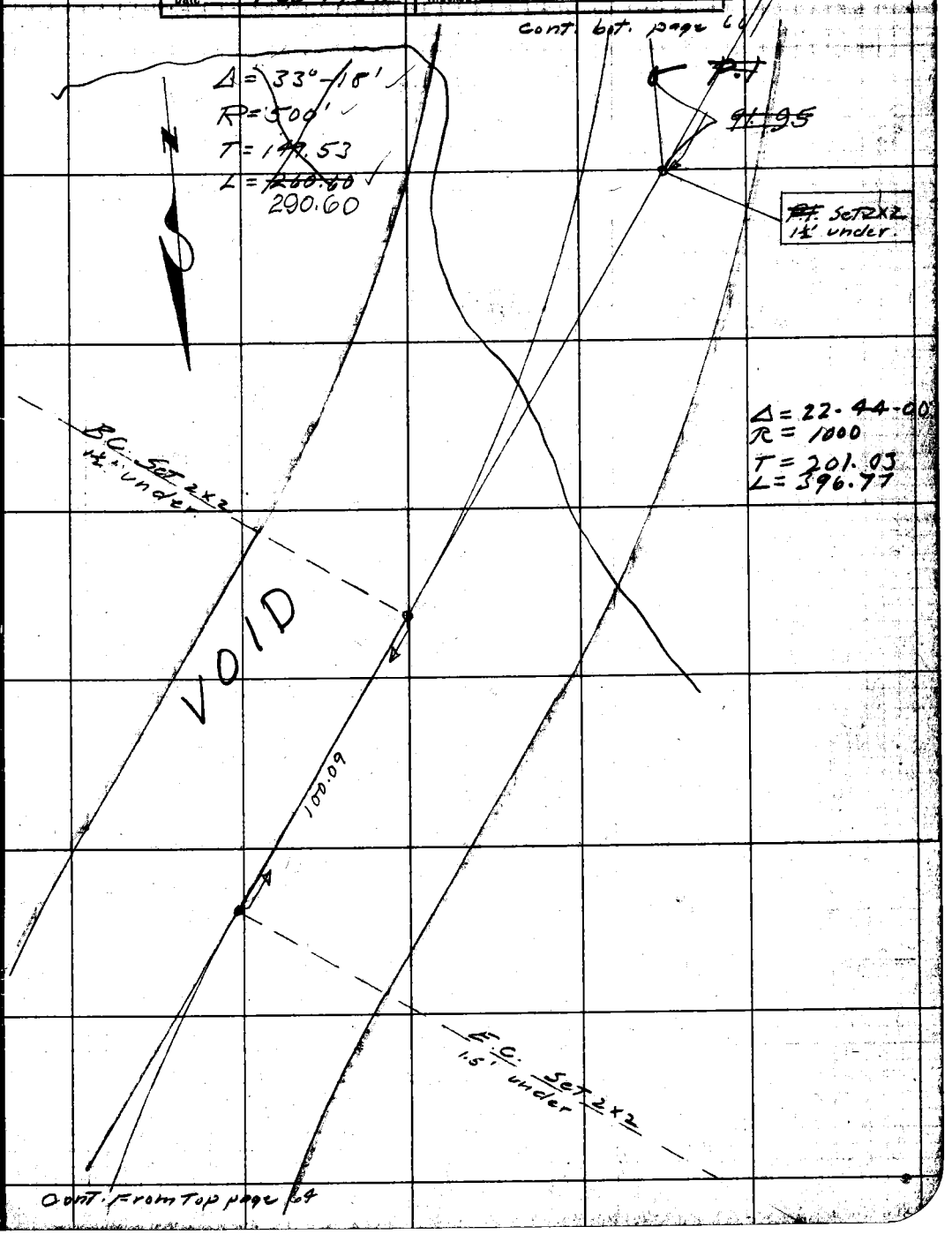

Note: ANY ADDITIONS OR CHANGES ON THIS SHEET MUST BE MADE OR CIRCLED IN Red. WITH DATE AND NAME OF PERSON MAKING CHANGE.

Do not extend notes this side of this line

RETURN TO

LOS ANGELES COUNTY SURVEYOR

F.B. 248 PG. 66 LSH Chief Party Notes by LSH Date 1-18-28

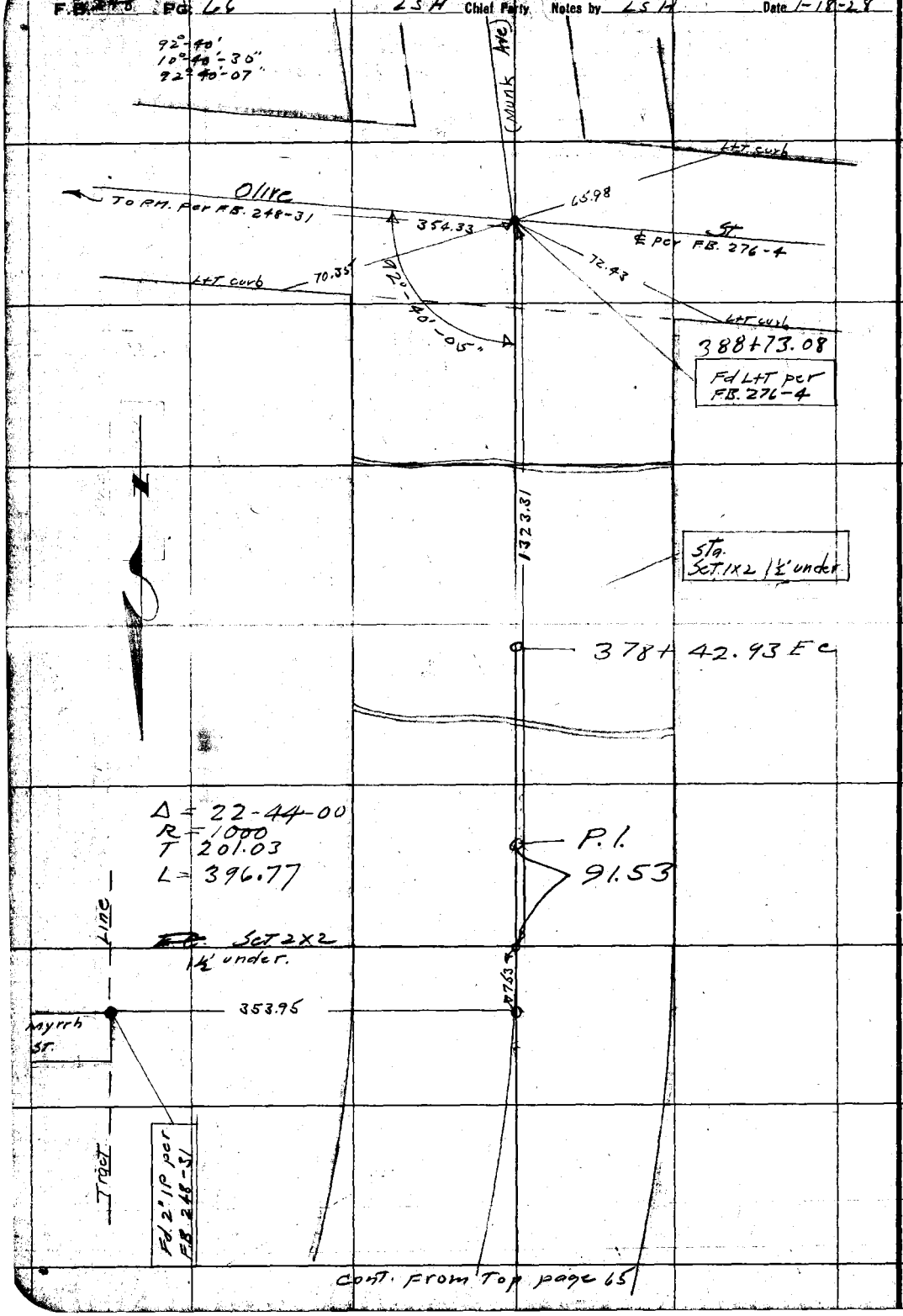

Cont. From Top page 65

RETURN TO
LOS ANGELES COUNTY SURVEYOR
Do not extend notes this side of this line

Notes: ANY ADDITIONS OR CHANGES ON THIS SHEET MUST BE MADE OR CIRCLED IN Red. WITH DATE AND NAME OF PERSON MAKING CHANGE.

Notes by Moore Chief Party Moore F. B. 248 Pg. 67

Plotted by A. C. Johnson	W. O. No. 4219 S. S. O. No.
Date Sept 1928	Location Jefferson Blvd.
Map No. S.S.B-187	Surveyed by L. D. Moore
Plotting C'k'd by	Date
Date	Indexed A. C. Johnson

SURVEY
for
JEFFERSON BLVD
from
MESMER ~~BLVD~~ Ave.
South-west
to
CENTINELA AVE
W.O. #4219

Party July 16-17-1928

Moore
Dey
Van Deren
Dowell

100' band Tape #06 - 100.00 @ 84° - 21 lbs.
100' band Tape #033 - 100.00 @ 76° - 21 lbs.

Note: ANY ADDITIONS OR CHANGES ON THIS SHEET MUST BE MADE OR CIRCLED IN Red. WITH DATE AND NAME OF PERSON MAKING CHANGE.

RETURN TO LOS ANGELES COUNTY SURVEYOR

Do not extend notes this side of this line

RETURN TO

LOS ANGELES COUNTY SURVEYOR

Note: ANY ADDITIONS OR CHANGES ON THIS SHEET MUST BE MADE OR CIRCLED IN **Red.** WITH DATE AND NAME OF PERSON MAKING CHANGE.

Do not extend notes this side of this line

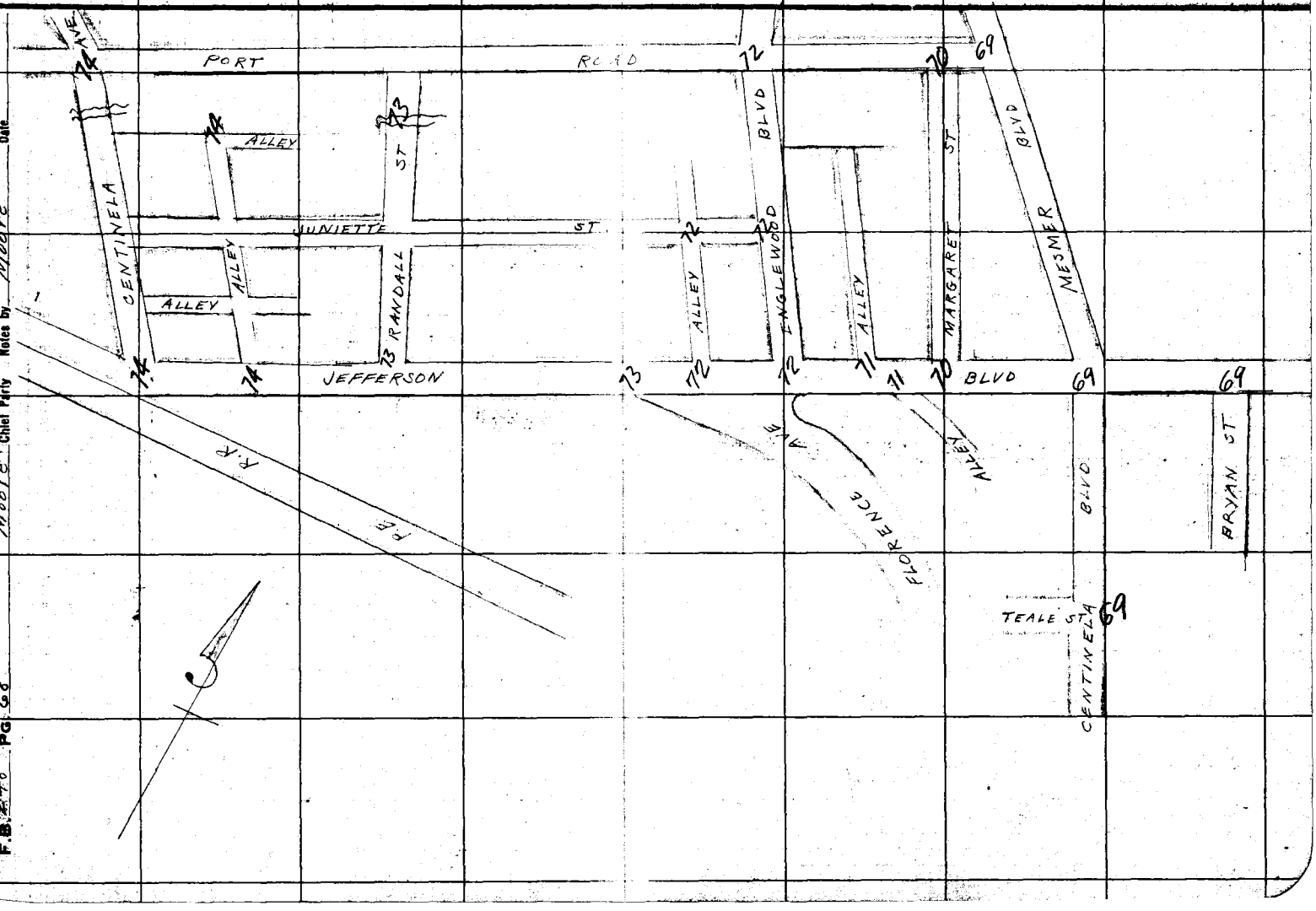

Date

Notes by Moore

Chief Party Moore

F.B. 248 Pg. 68

Date 7-16-28 Notes by Moore Chief Party Moore F. B. 248 PG. 69

Plotted by A. C. Johnson	W. O. No. 4219 Tape S.M.O. No. 06
Date Sept - 1928	Location Jefferson Blvd.
Map No. C.S. B187	Surveyed by L.D. Moore
Plotting C'k'd by:	Date 7-16-28
Date	Indexed A. C. Johnson

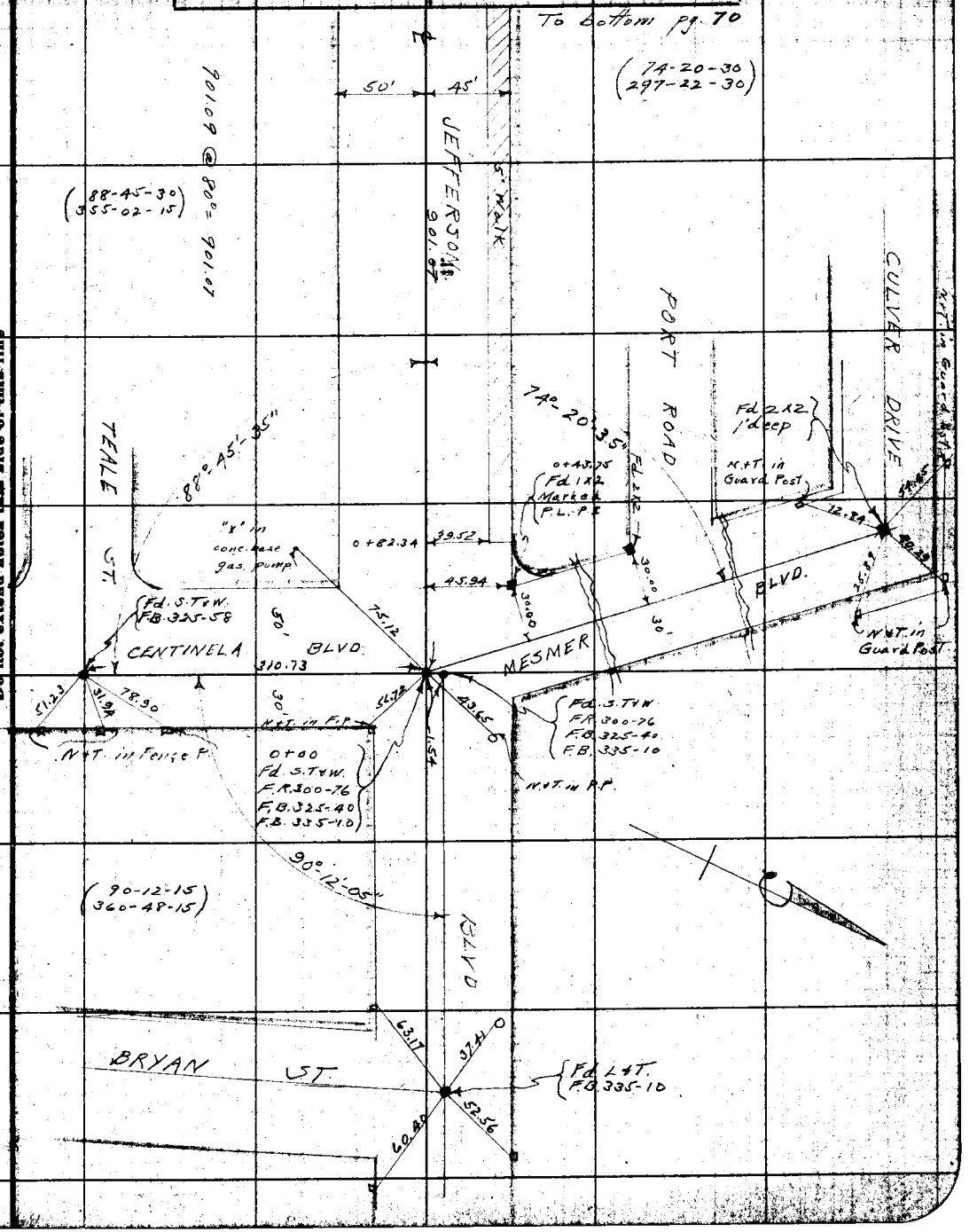

Note: ANY ADDITIONS OR CHANGES ON THIS SHEET MUST BE MADE OR CIRCLED IN Red. WITH DATE AND NAME OF PERSON MAKING CHANGE.

Do not extend notes this side of this line

RETURN TO LOS ANGELES COUNTY SURVEYOR

F.B. 248 Pg. 70 Moore Chief Party Notes by Moore Date 7-16-28

To bottom pg. 71

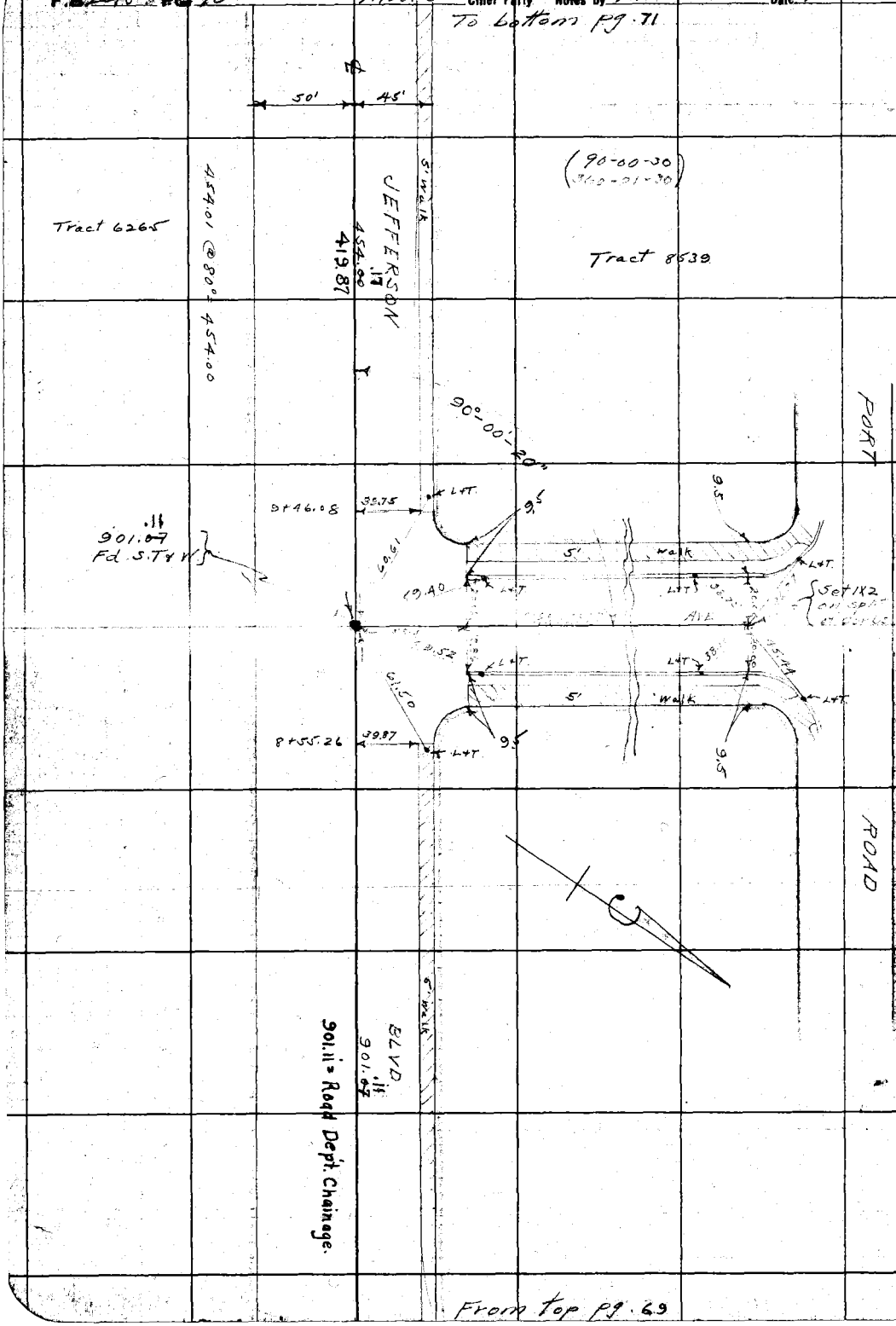

From top pg. 69

RETURN TO
LOS ANGELES COUNTY SURVEYOR
Do not extend notes this side of this line

Notes: ANY ADDITIONS OR CHANGES ON THIS SHEET MUST BE MADE OR CIRCLED IN Red. WITH DATE AND NAME OF PERSON MAKING CHANGE.

Date 7-16-28 Notes by Moore Chief Party Moore F.B. 248 Pg. 71

Plotted by A. C. Johnson	W. O. No. 4219 Tab. O. No. 46
Date Sept-1928	Location Jefferson Blvd.
Map No. C.S. B-187	Surveyed by L. D. Moore
Plotting C'k'd by	Date 7-16-28
Date	Indexed A. C. Johnson

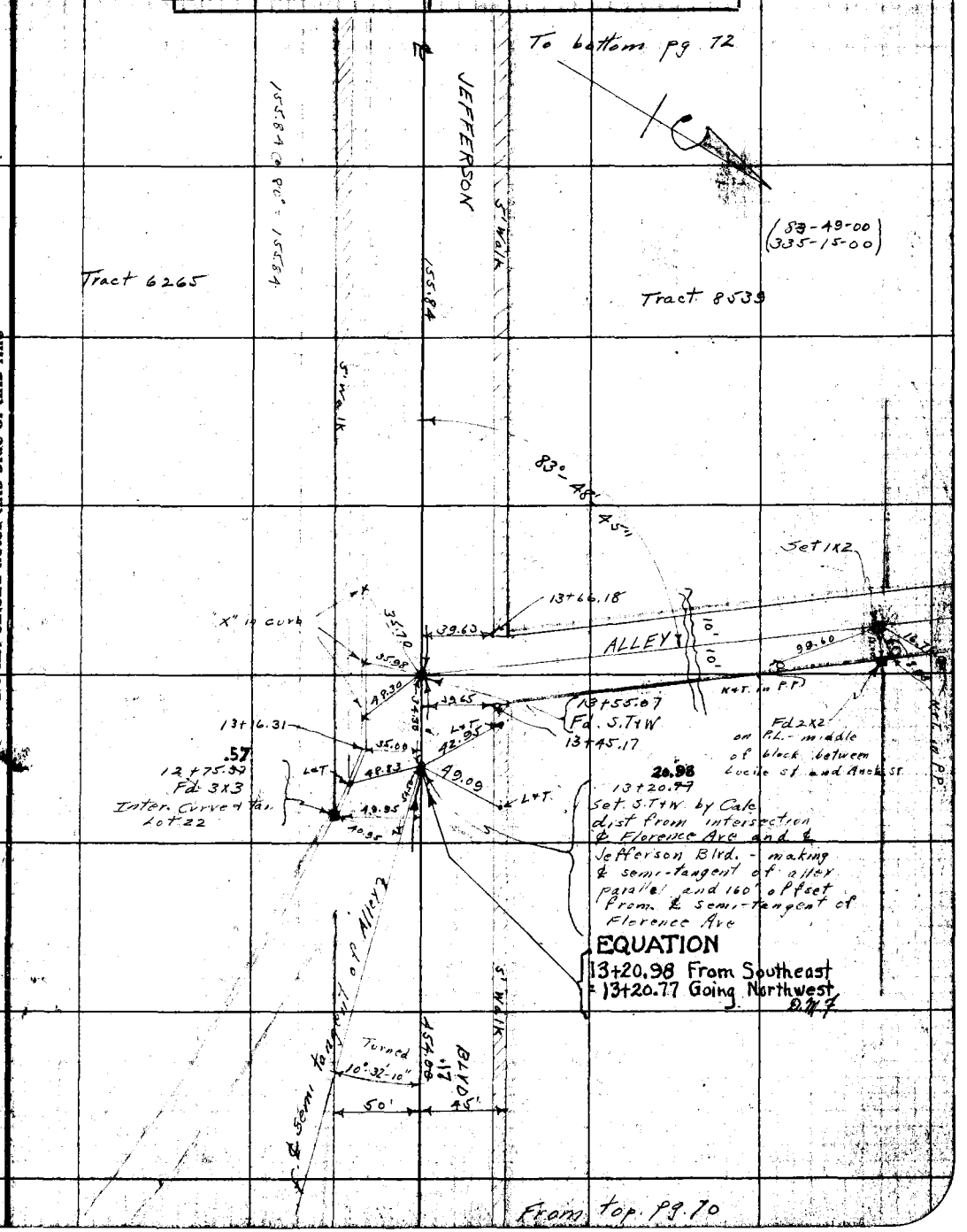

Note: ANY ADDITIONS OR CHANGES ON THIS SHEET MUST BE MADE OR CIRCLED IN Red. WITH DATE AND NAME OF PERSON MAKING CHANGE.

Do not extend notes this side of this line

RETURN TO LOS ANGELES COUNTY SURVEYOR

F.B. 248 Pg. 72 Moore Chief Party Notes by Moore Date 7-16-28

To bottom of pg. 73

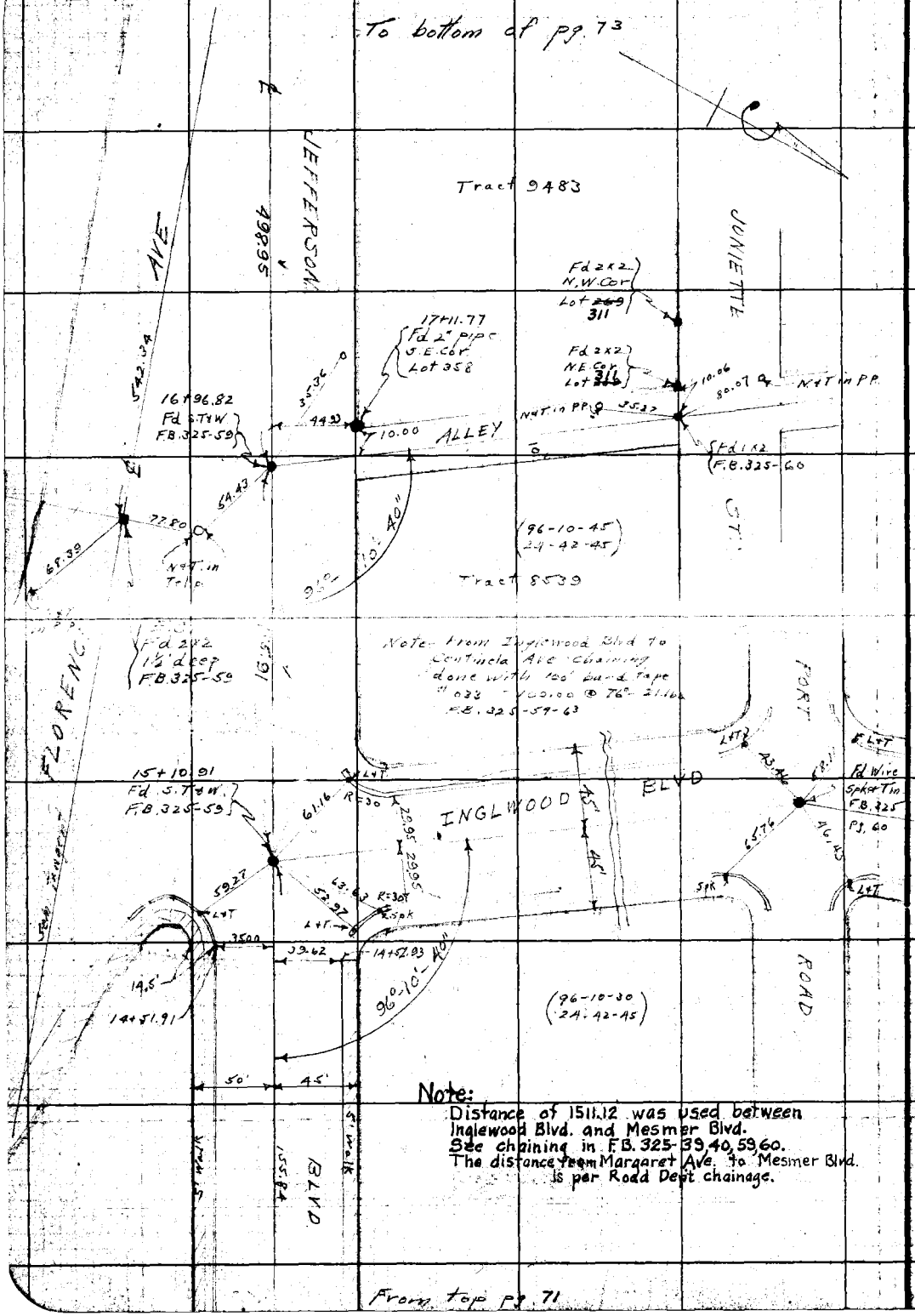

Note:
Distance of 1511.12 was used between Inglewood Blvd. and Mesmer Blvd.
See chaining in F.B. 325-39,40,59,60.
The distance from Margaret Ave. to Mesmer Blvd. is per Road Dept chainage.

From top pg. 71

RETURN TO
LOS ANGELES COUNTY SURVEYOR
Do not extend notes this side of this line
Notes: ANY ADDITIONS OR CHANGES ON THIS SHEET MUST BE MADE OR CIRCLED IN Red. WITH DATE AND NAME OF PERSON MAKING CHANGE.

Date 7-16-28 Notes by Moore Chief Party Moore F.B. 248 PG. 73

Plotted by D. C. Johnson	W. O. No. 4219 D. S. O. No. .033
Date Sept-1928	Location Jefferson BLVD
Map No. C.S. B-187	Surveyed by L. D. Moore
Plotting C'k'd by	Date 7-16-28
Date	Indexed A. C. Johnson

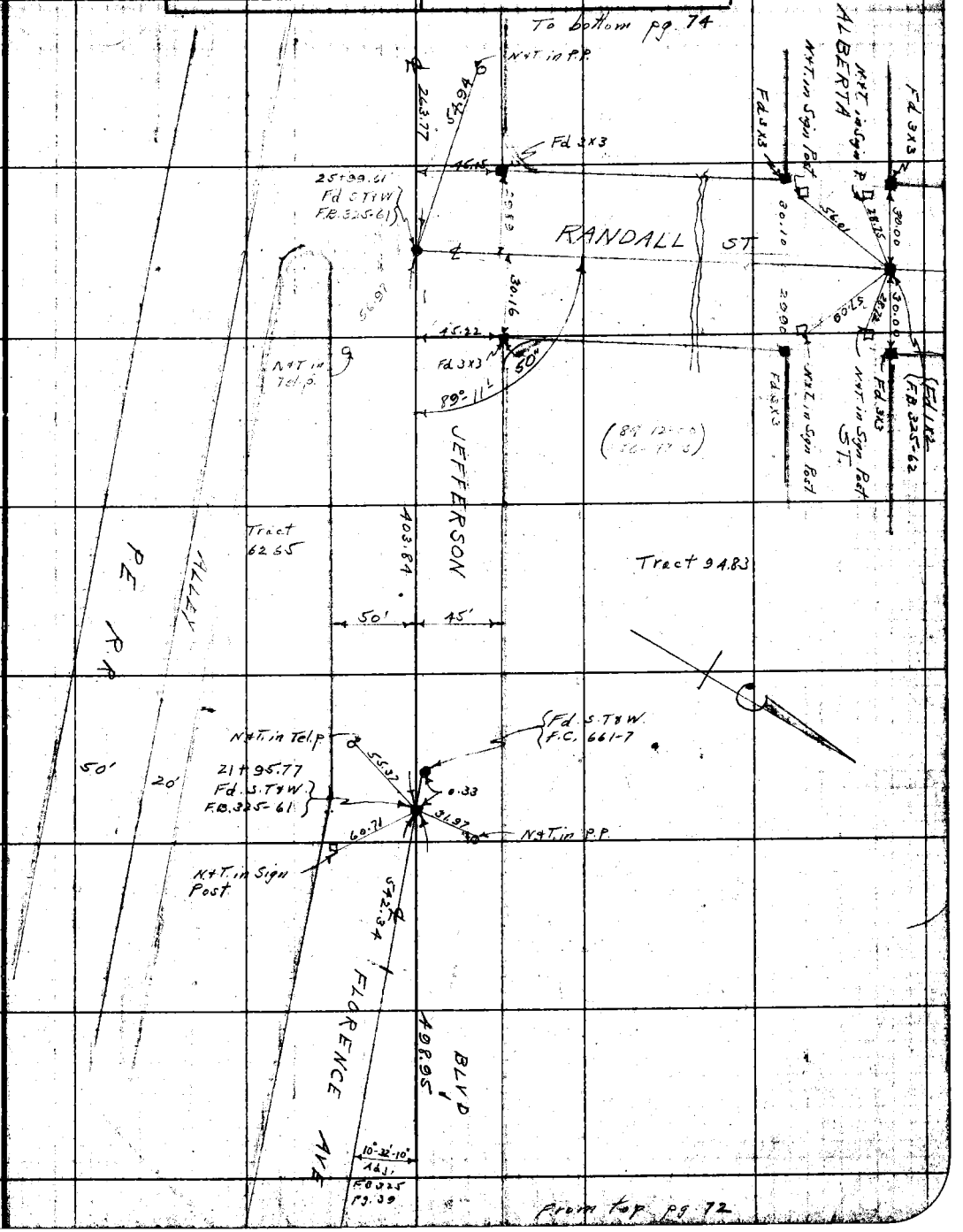

Note: ANY ADDITIONS OR CHANGES ON THIS SHEET MUST BE MADE OR CIRCLED IN Red. WITH DATE AND NAME OF PERSON MAKING CHANGE.

RETURN TO LOS ANGELES COUNTY SURVEYOR

Do not extend notes this side of this line

F.B. 248 Pg. 74 Moore Chief Party Notes by Moore Date 7-17-28

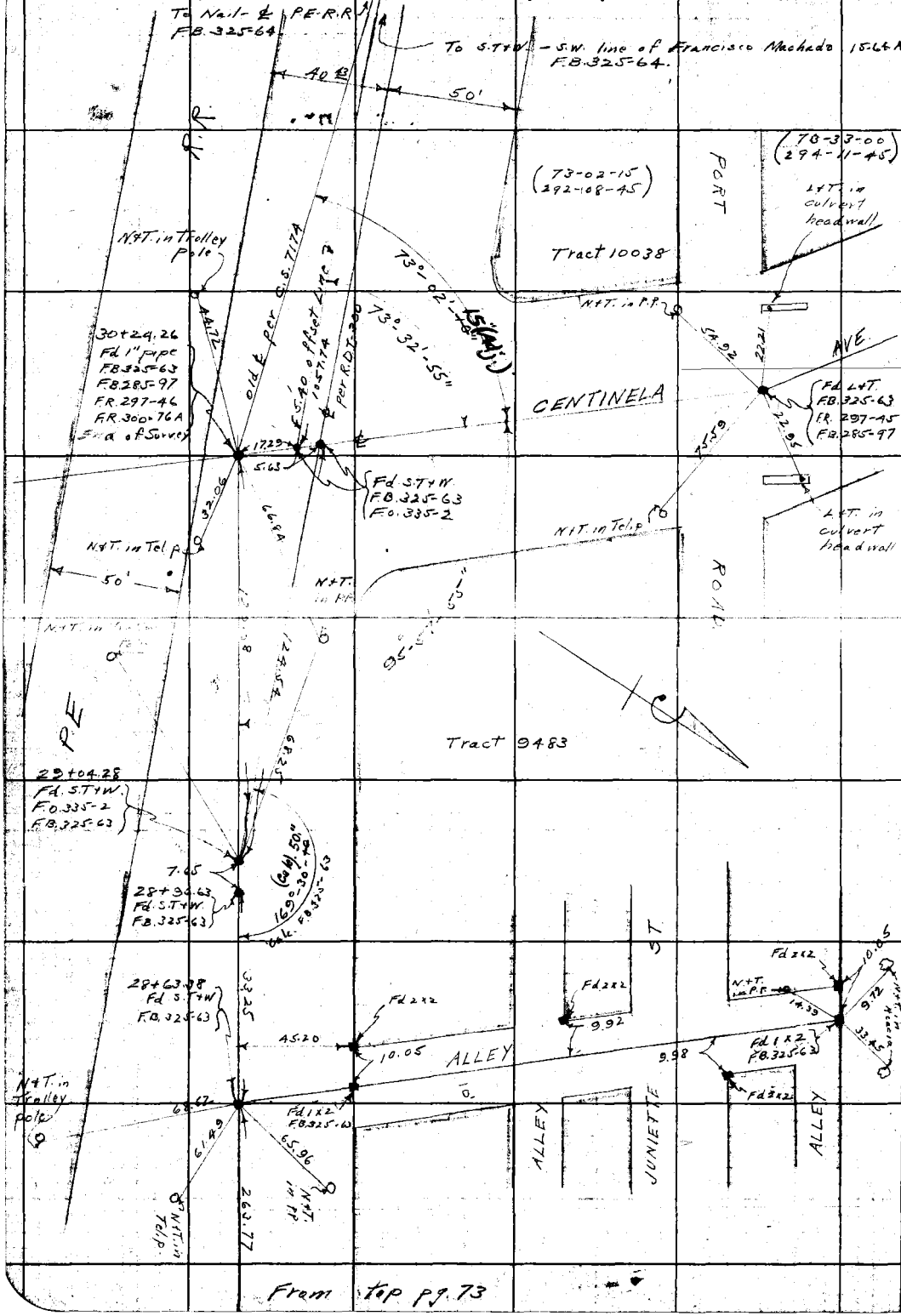

From top pg. 73

RETURN TO
LOS ANGELES COUNTY SURVEYOR

Do not extend notes this side of this line

Notes: ANY ADDITIONS OR CHANGES ON THIS SHEET MUST BE MADE OR CIRCLED IN Red. WITH DATE AND NAME OF PERSON MAKING CHANGE.

Date _____ Notes by Moore Chief Party Moore F. B. 248 PG. 75

Plotted by A. C. Johnson	W. O. No. 4210 O. S. O. No.
Date Sept 1928	Location Jefferson Blvd
Map No. C. S. B-187	Surveyed by L. D. Moore
Plotting C'k'd by	Date 7-11-28
Date	Indexed A. C. Johnson

TOPOGRAPHY
for
JEFFERSON BLVD
from
MESMER BLVD
to
CENTINELA AVE

Notes: ANY ADDITIONS OR CHANGES ON THIS SHEET MUST BE MADE OR CIRCLED IN Red. WITH DATE AND NAME OF PERSON MAKING CHANGE.

Do not extend notes this side of this line

RETURN TO LOS ANGELES COUNTY SURVEYOR

F.B. 248 PG. 76 Moore Chief Party Notes by Moore Date 7-17-28

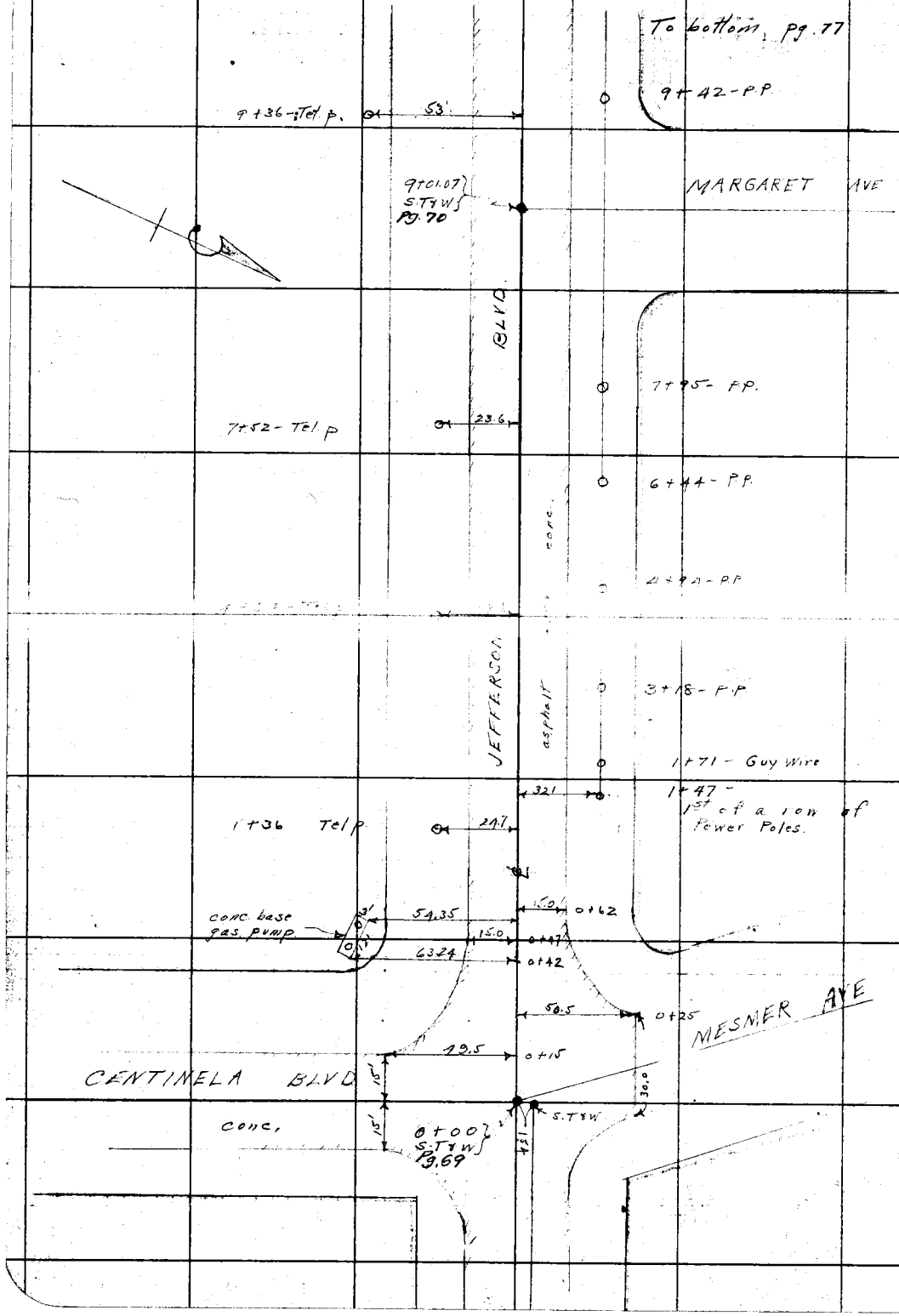

RETURN TO
LOS ANGELES COUNTY SURVEYOR
Do not extend notes this side of this line

Notes: ANY ADDITIONS OR CHANGES ON THIS SHEET MUST BE MADE OR CIRCLED IN Red. WITH DATE AND NAME OF PERSON MAKING CHANGE.

Date 7-17-28 Notes by Moore Chief Party Moore F. B. 248 PG. 77

Plotted by A.C. Johnson	W. O. No. 4212 B. S. O. No.
Date Sept - 1928	Location Jefferson Blvd
Map No. C.S. B-187	Surveyed by L D Moore
Platting C'k'd by	Date 7-17-28
Date	Indexed A. C. Johnson

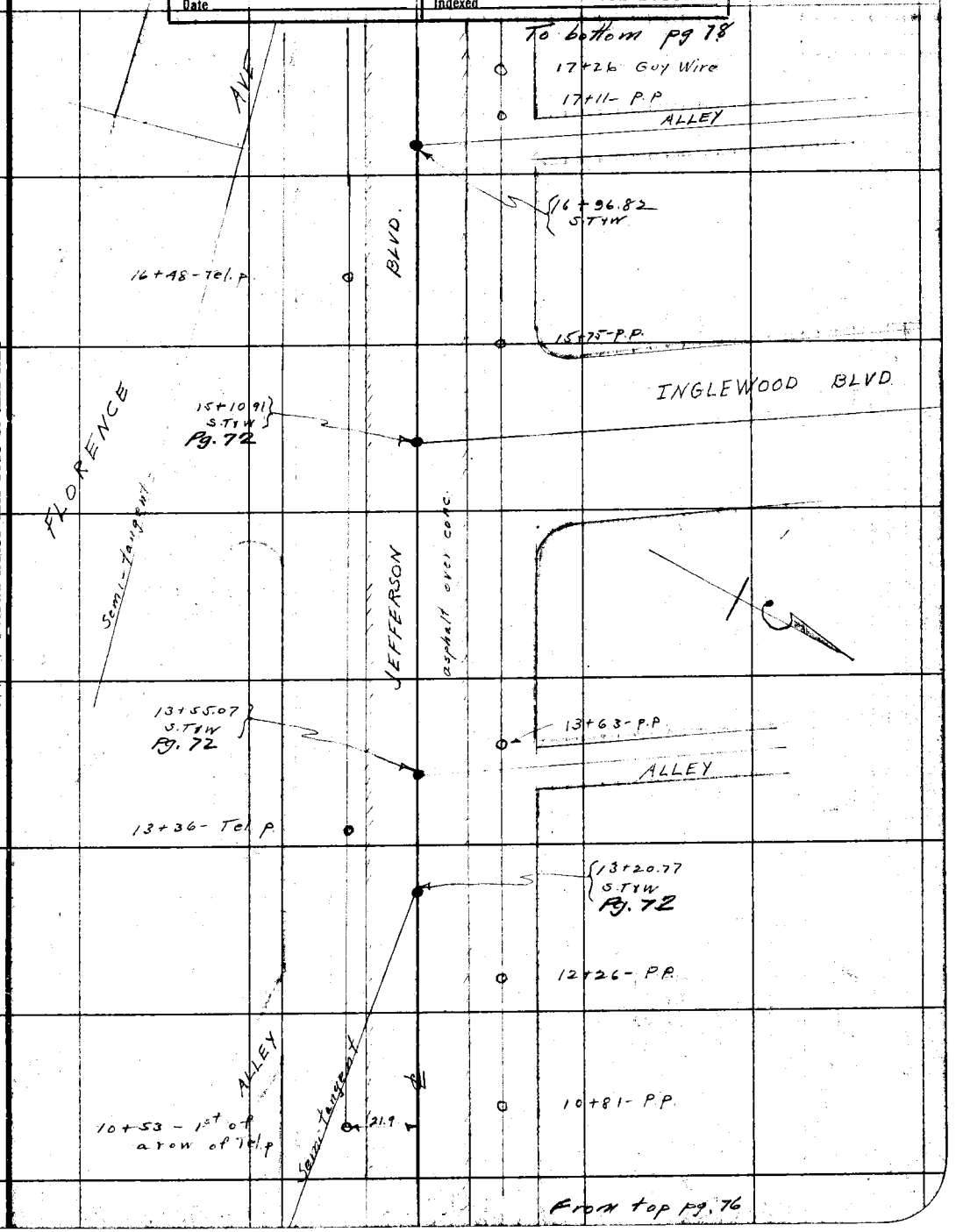

Notes: ANY ADDITIONS OR CHANGES ON THIS SHEET MUST BE MADE OR CIRCLED IN Red. WITH DATE AND NAME OF PERSON MAKING CHANGE.

Do not extend notes this side of this line

RETURN TO LOS ANGELES COUNTY SURVEYOR

F.B. 248 PG. 78 Moore Chief Party Notes by Moore Date 7-17-28

To bottom pg 79

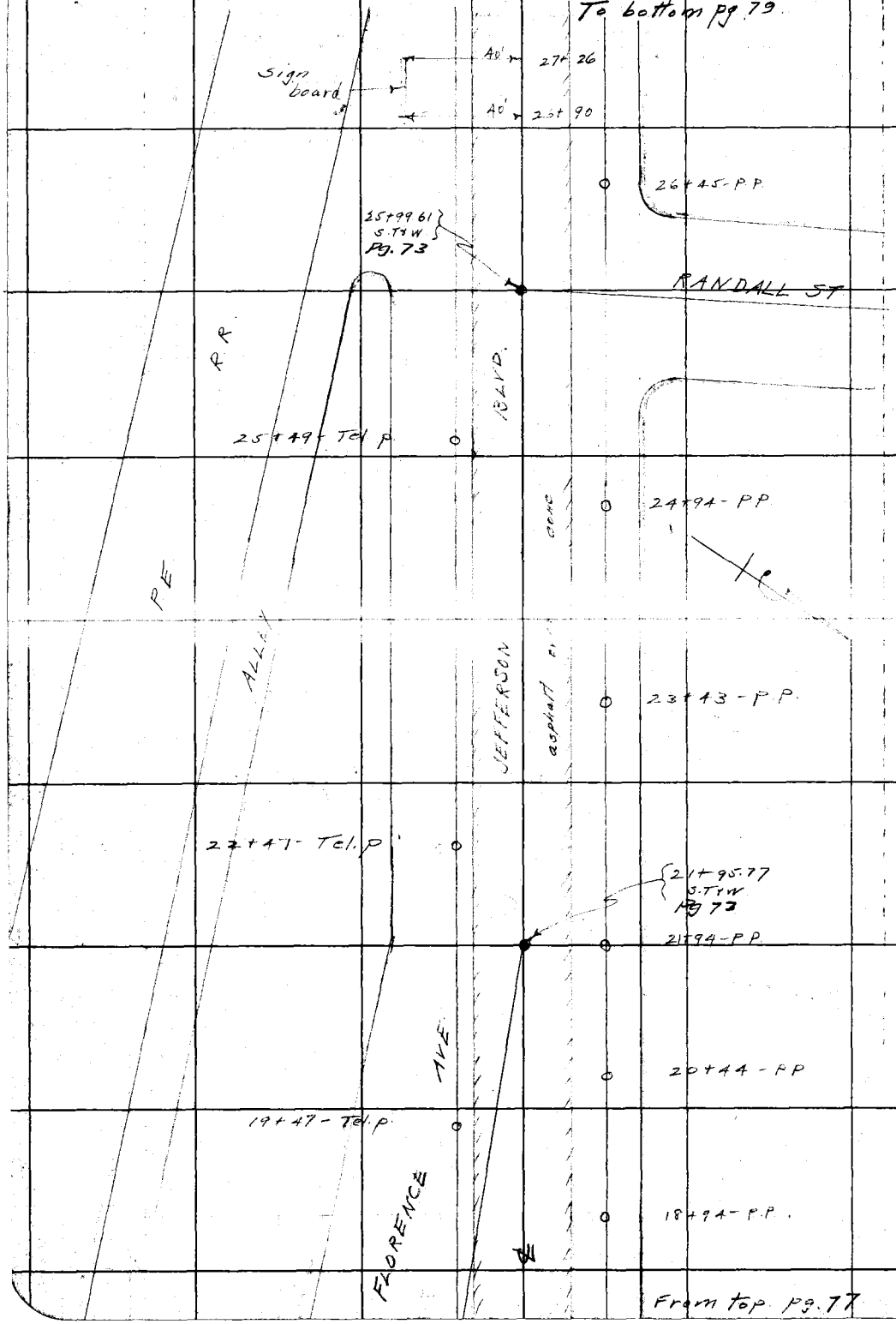

From top pg. 77

RETURN TO
LOS ANGELES COUNTY SURVEYOR
Do not extend notes this side of this line

Notes: ANY ADDITIONS OR CHANGES ON THIS SHEET MUST BE MADE OR CIRCLED IN Red. WITH DATE AND NAME OF PERSON MAKING CHANGE.

Date 7-17-28 Notes by Moore Chief Party Moore F. B. 248 PG. 79

Plotted by A. C. Johnson	W. O. No. 4219 D. & O. No.
Date Sept 1928	Location Jefferson Blvd
Map No. C.S. B-187	Surveyed by L. D. Moore
Platting C'k'd by	Date 7-17-28
Date	Indexed A. C. Johnson

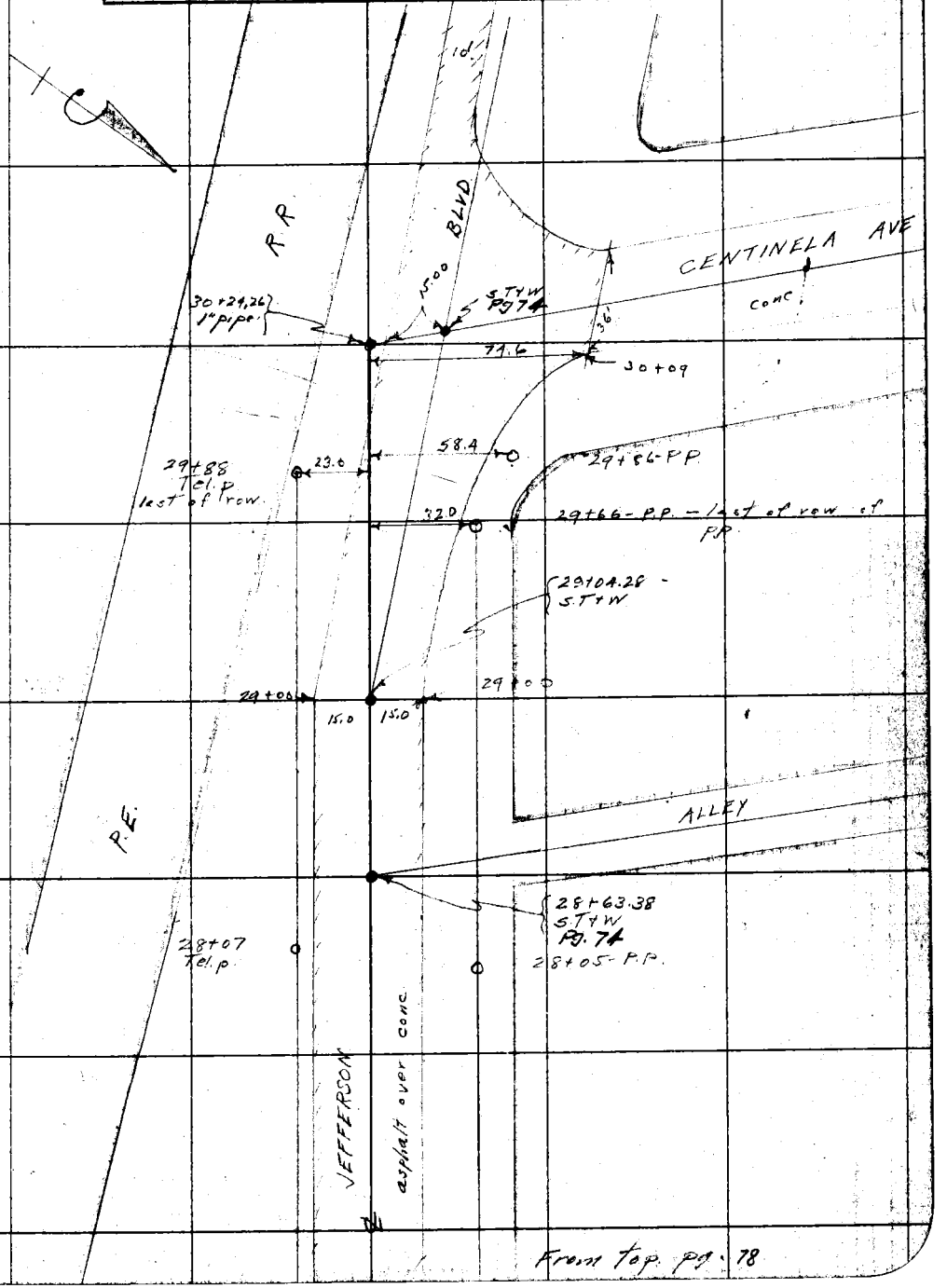

From top pg. 78

Notes: ANY ADDITIONS OR CHANGES ON THIS SHEET MUST BE MADE OR CIRCLED IN Red. WITH DATE AND NAME OF PERSON MAKING CHANGE.

Do not extend notes this side of this line

RETURN TO LOS ANGELES COUNTY SURVEYOR

F.B. 248 Pg. 80 Chief Party Notes by Date

RETURN TO

LOS ANGELES COUNTY SURVEYOR

Do not extend notes this side of this line

Notes: ANY ADDITIONS OR CHANGES ON THIS SHEET MUST BE MADE OR CIRCLED IN Red, WITH DATE AND NAME OF PERSON MAKING CHANGE.

Date _____ Notes by _____ Chief Party _____ F. B. 248 PG. 81

Plotted by D.A. White	W. O. No. 127 S. S. O. No.
Date Feb 1929	Location Palmdale Warehouse
Map No. Hard Copy	Surveyed by Rosecrans
Plotting C'k'd by R.W.S.	Date 1-10-29
Date	Indexed A. C. Johnson

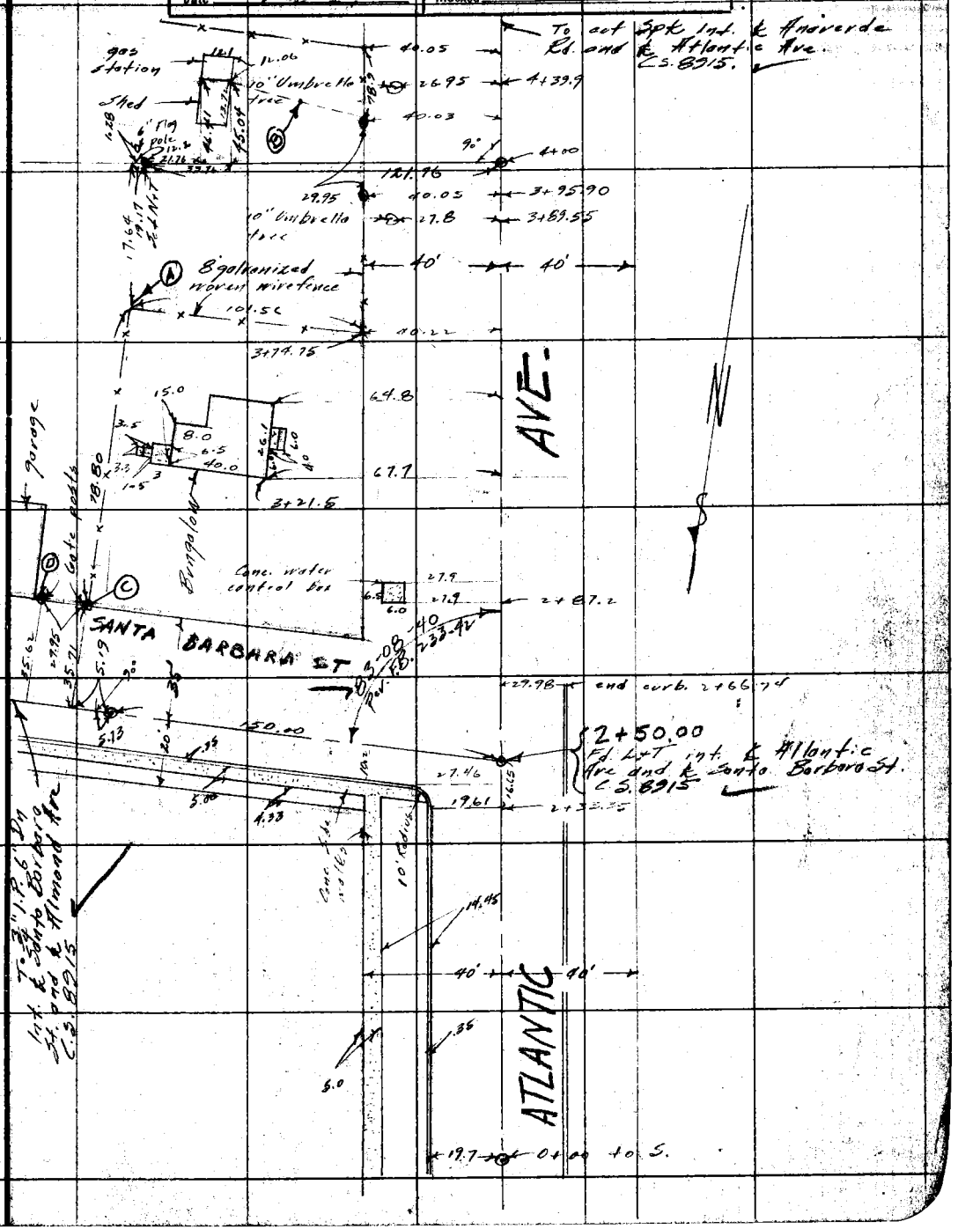

Notes: ANY ADDITIONS OR CHANGES ON THIS SHEET MUST BE MADE OR CIRCLED IN Red. WITH DATE AND NAME OF PERSON MAKING CHANGE.

Do not extend notes this side of this line

RETURN TO LOS ANGELES COUNTY SURVEYOR

F.B. 248 Pg 82 Chief Party Notes by Rosecrans Date 1-10-'29

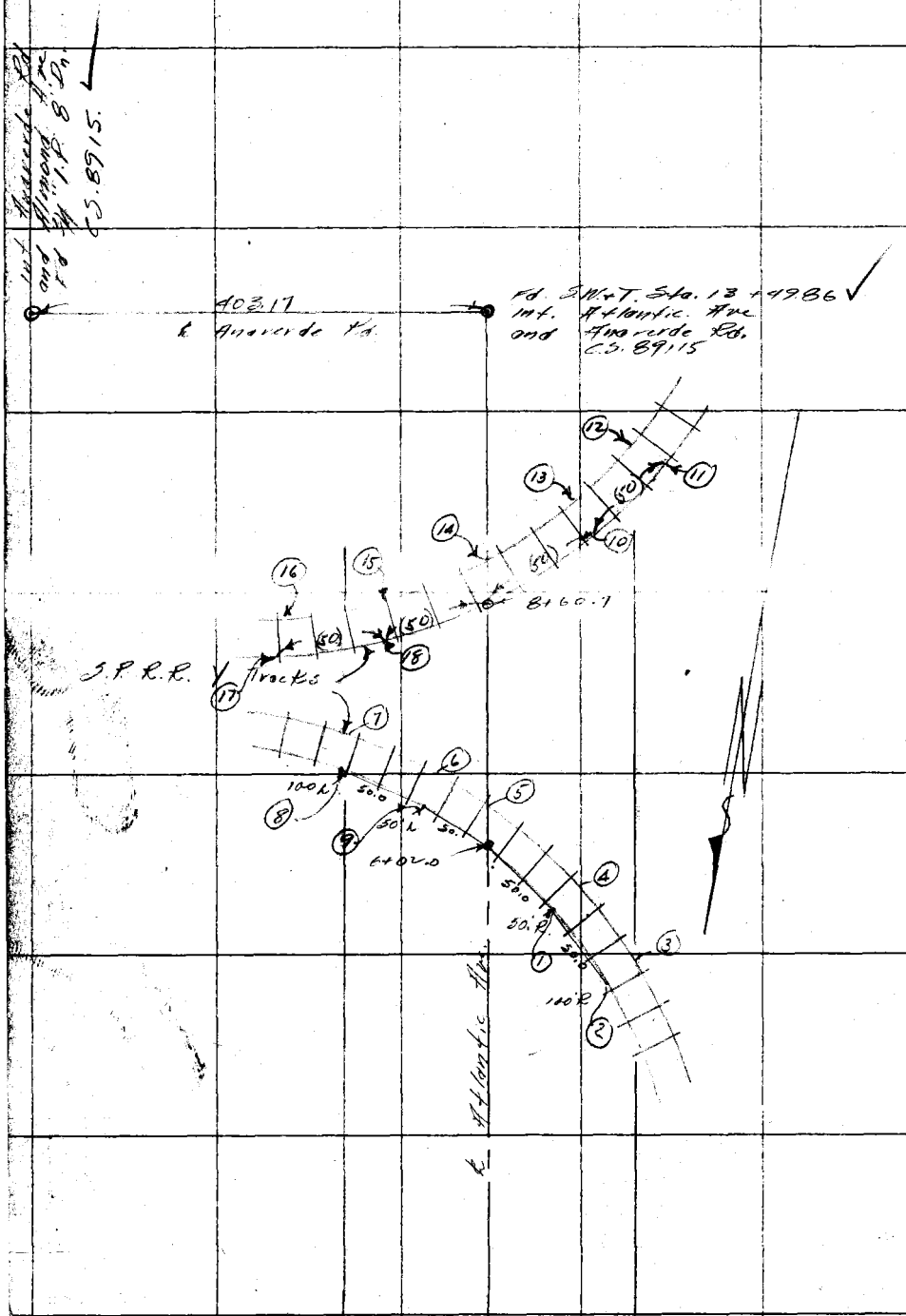

RETURN TO
LOS ANGELES COUNTY SURVEYOR

Do not extend notes this side of this line

Note: ANY ADDITIONS OR CHANGES ON THIS SHEET MUST BE MADE OR CIRCLED IN Red. WITH DATE AND NAME OF PERSON MAKING CHANGE.

Date _____ Notes by _____ Chief Party _____ F. B. 248 PG. 83

Plotted by D.A.White	W. O. No. 107 D. S. O. No.
Date Feb 1929	Location Road Department
Map No. Hard Copy	Surveyed by Rosecrans
Plotting C'k'd by R.W.S.	Date 1-10-29
Date Feb 1929	Indexed

13+48.10
Fd. 3/4" I.P. 8" Dn
& Almond Ave and
& Riverside St.
Sta. 4+03.17 F.W.
Sec P. 2

Notes: ANY ADDITIONS OR CHANGES ON THIS SHEET MUST BE MADE OR CIRCLED IN Red. WITH DATE AND NAME OF PERSON MAKING CHANGE.

Do not extend notes this side of this line

RETURN TO LOS ANGELES COUNTY SURVEYOR



F.B. 248 PG 84 Chief Party Notes by Date

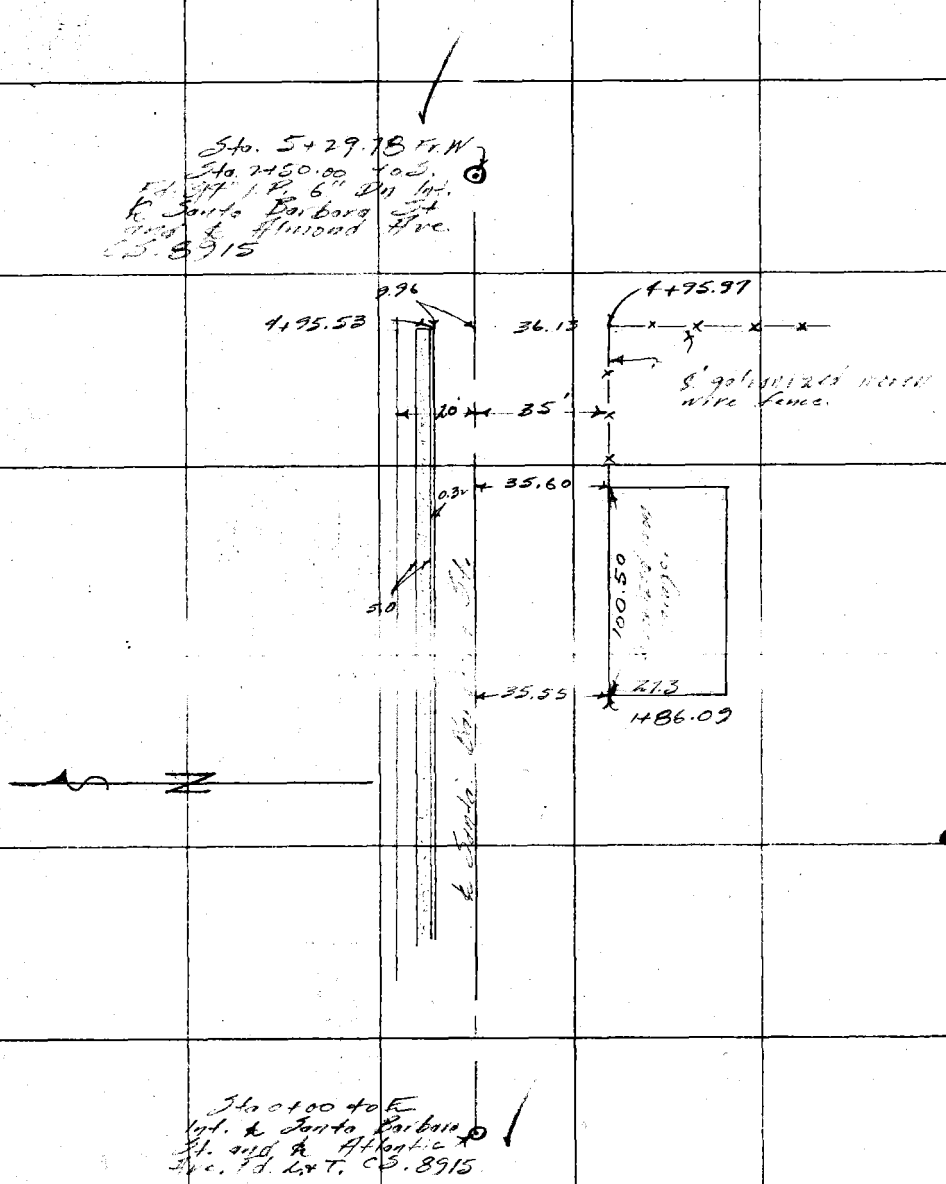

RETURN TO
LOS ANGELES COUNTY SURVEYOR

Do not extend notes this side of this line

Notes: ANY ADDITIONS OR CHANGES ON THIS SHEET MUST BE MADE OR CIRCLED IN Red. WITH DATE AND NAME OF PERSON MAKING CHANGE.

Date _____ Notes by _____ Chief Party _____ F.B. 248 PG. 85

Plotted by _____	W. O. No. _____ D. S. O. No. _____
Date _____	Location _____
Map No. B-489	Surveyed by _____
Plotting C'k'd by Wood	Date _____
Date 2-8-30	Indexed A.C. Johnson 1-21-30

SURVEY OF PROPOSED
11th St. and Marquita St.
AT LANCASTER

J.W. Boyd	Chief of Party
F. Greenwood	Transit
I.C. Hardy	Hd. Chain
R.L. Green	Rear Chain
L.A. Freeman	Extra

Tape No.
Std. @ 84°

W.O. No. 107

Note: ANY ADDITIONS OR CHANGES ON THIS SHEET MUST BE MADE OR CIRCLED IN Red. WITH DATE AND NAME OF PERSON MAKING CHANGE.

Do not extend notes this side of this line

RETURN TO LOS ANGELES COUNTY SURVEYOR

F.B. 248 Pg. 86 Boyd Chief Party Notes by J.W.B. Date

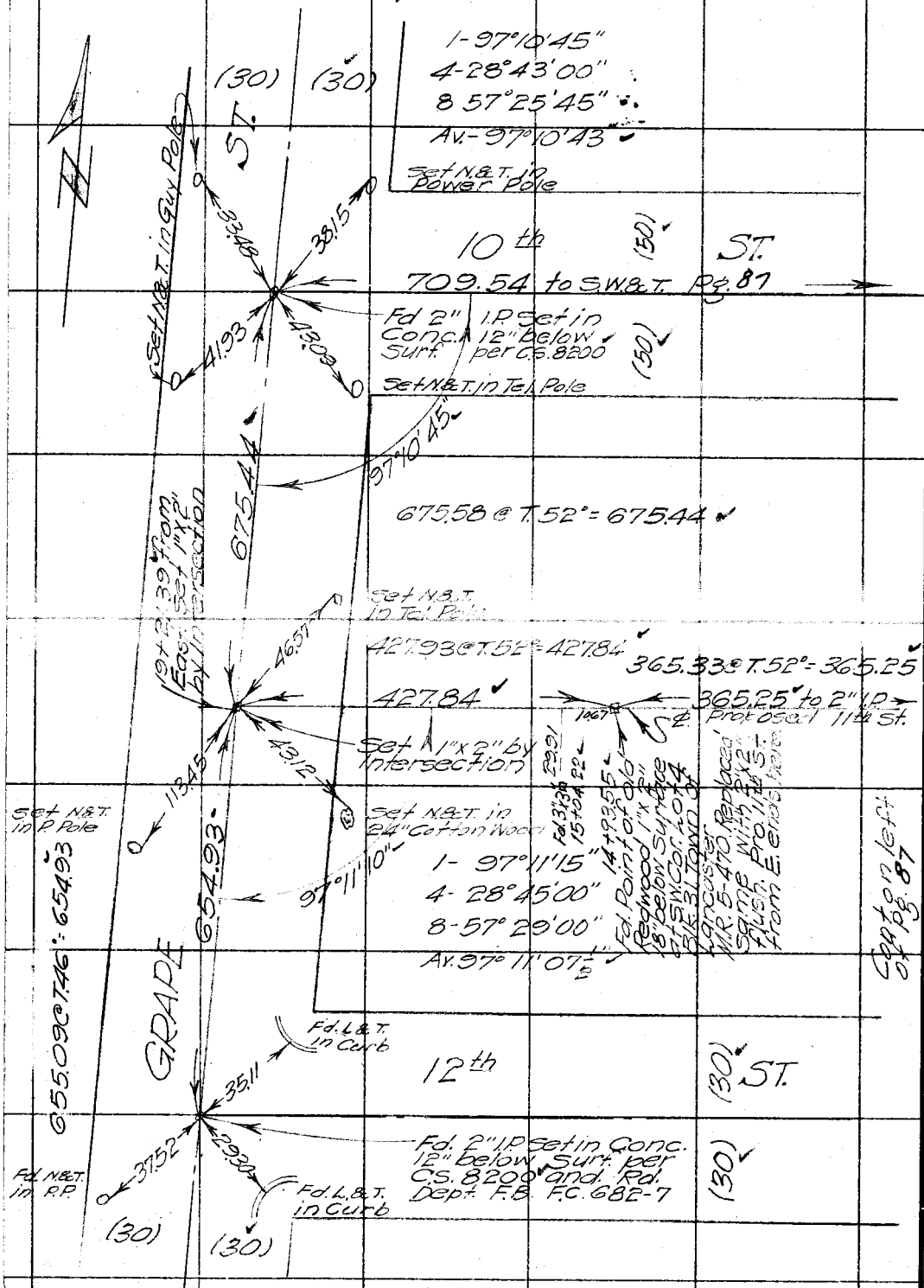

RETURN TO
LOS ANGELES COUNTY SURVEYOR

Do not extend notes this side of this line

Note: ANY ADDITIONS OR CHANGES ON THIS SHEET MUST BE MADE OR CIRCLED IN Red. WITH DATE AND NAME OF PERSON MAKING CHANGE.

Date _____ Notes by J.W.B. Chief Party Boyd F.B. 248 PG. 87

Plotted by	W. O. No. 107 D. S. O. No.
Date	Location Lancaster
Map No. B-489	Surveyed by Jno Boyd
Plotting C'k'd by Wood	Date Jan. 1930
Date 2-8-30	Indexed A. S. Johnson 1-21-70

Set N&T. in P.P.

10th

0+00 going South. Set SW&T. by Intersection 709.54

32.00

ST.

(50)

← To Grape St. Pg. 86

366.06 To Fern

49.83 @ T.48° = 49.82

98.15

49.82

.03

67.68

Set N&T. in T. Pole

3.02

Set N&T. in Tel. Pole

(50)

0+49.89 Fd. 2"x2"

30.01

.07

0+49.79 Fd. 2"x2"

89°55'40"

0+49.82 Set 1"x2" on Split

1- 89°55'45"
4- 359°42'45"
8- 359°25'15"
Av. 89°55'39"

150.12

150.16 @ T.48° = 150.12

1+99.94 Set 2"x2" flush on Split

.02

30.00

1+99.92 Fd. 2"x2"

1+99.96 Fd. 2"x2"

30.00

.02

℄ Pro. Marquita St. to be 60' Wide, 30' each side of this ℄

Cont. on left of Pg. 88

Cont. from Rt. Pg. 86

470.16 @ T.48° = 470.05

470.05

14+93.55 2"x2" set per Pg. 86

90°04'45"

6+69.99 from the North = 11+28.30 from the East Set 2" I.P. in Conc. 12" Below Suf. by Intersection Set 2"x2" flush

365.25

85.14

366.21 To ℄ Fern

℄ Pro. 11th St.

Note: The 2"x2" Stakes Fd. above are set in an unrecorded Subdiv.

1- 90°04'45"
4- 0°19'00"
8- 0°38'00"
Av. 90°04'45"

29.95

53.57

12+13.44 Fd. 2"x3"

Set 1"x2" on ℄ of Pro. St. Produced

Note: ANY ADDITIONS OR CHANGES ON THIS SHEET MUST BE MADE OR CIRCLED IN Red. WITH DATE AND NAME OF PERSON MAKING CHANGE.

Do not extend notes this side of this line

RETURN TO LOS ANGELES COUNTY SURVEYOR

F.B. 248 Pg. 88 Boyd Chief Party Notes by U.W.B. Date

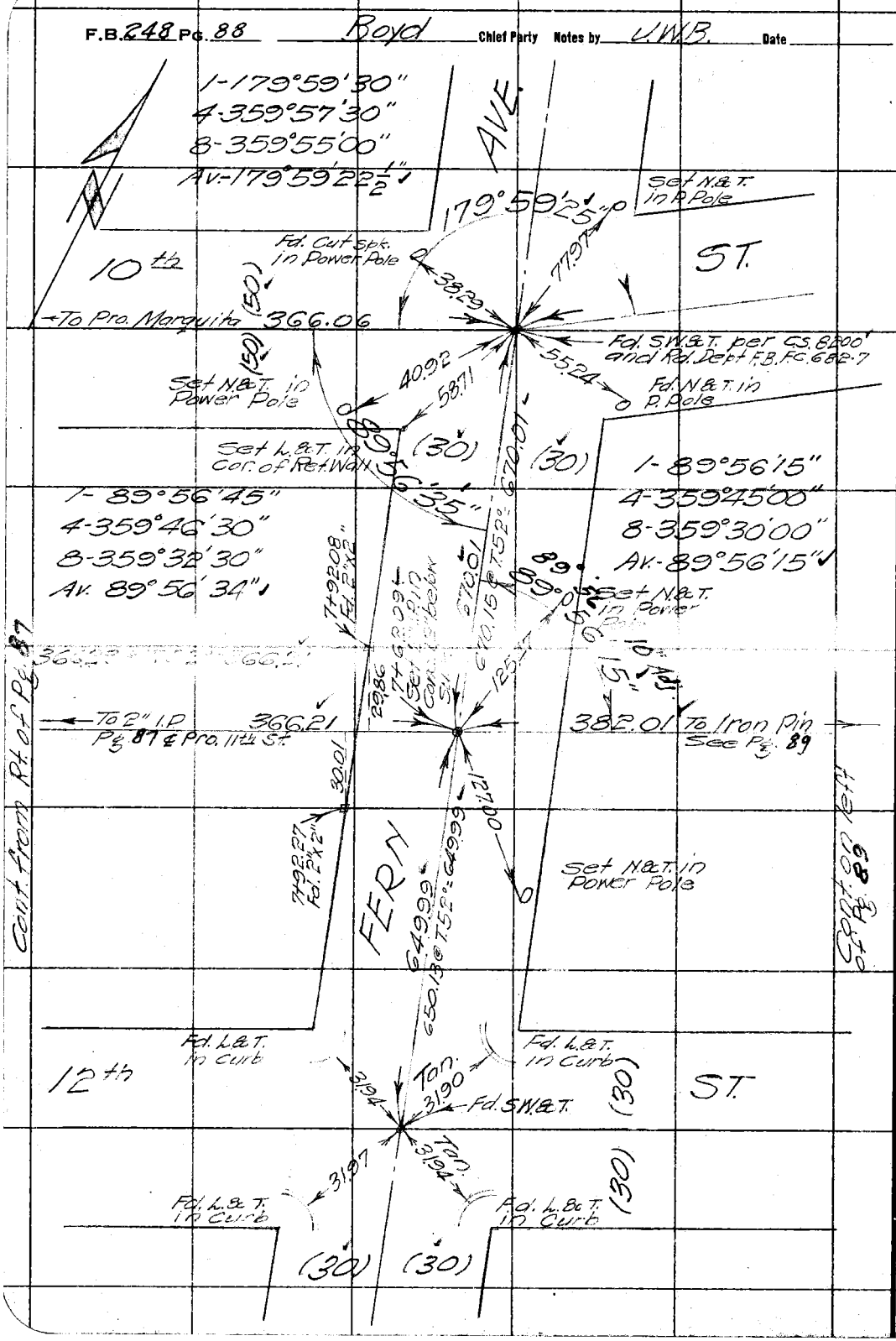

RETURN TO
LOS ANGELES COUNTY SURVEYOR

Do not extend notes this side of this line

Notes: ANY ADDITIONS OR CHANGES ON THIS SHEET MUST BE MADE OR CIRCLED IN Red. WITH DATE AND NAME OF PERSON MAKING CHANGE.

Date _____ Notes by UWB. Chief Party Boyd F.B. 248 Pg. 89

Platted by	W. O. No. 107 D. S. O. No.
Date	Location 11th St. Lancaster
Map No. B-489	Surveyed by Jack Boyd
Platting C'k'd by Wood	Date Mar. 1930
Date 2-8-30	Indexed A. C. Johnson 1-29-32

1-89°55'45"
4-359°43'30"
8-359°28'00"
Av. 89°55'52"

(30) (30)

Fd. N.&T. in P.P.

(50) 10th ST.

To 10th & Fern 762.05

46.87

Fd. S.W.&T. per C.S. 8200 on line

(50)

Set N.&T. in T.P.

762.20 @ T. 54° = 762.05

Set N.&T. in T.P.

Cont. from Pg. 88

Fd. 1"x2" on & pro.

Set N.&T. in cor. of shed

670.06 @ T. 44° = 669.89

Fd. N.&T. in T.P. Road to Tree

669.89

Fd. N.&T. in P.P.

1- 90°04'00"
4- 0°15'45"
8- 0°32'00"
Av. 90°24'00"

382.09 - T. 52° = 382.01

Fd. 1" Iron Pin 1/2" below Surface on line

0+00 to West Fd. 2" I.P. Set in Conc. 18" below surf. per C.S. 8200 on line

To Fern & Pro. N.E. St. 382.01

380.08

380.16 @ T. 52° = 380.08

Fd. N.&T. in T.P.

1- 89°56'00"
4- 359°43'45"
8- 359°28'00"
Av. - 89°56'00"

4' Walk

7' Parkway

Curb

650.02

℄ of Proposed St. 60' wide Pavement 1" Asp. Class Macadam Curb

650.22 @ T. 44° = 650.05

ELM

1- 89°56'00"
4- 359°44'15"
8- 359°28'30"
Av. 89°56'30"

See last of Pg. 90

Fd. N.&T. in Curb

12th

Tan. 31.93

Fd. N.&T. in Curb

Tan. 31.90

Tan. 31.85

ST.

Fd. S.W.&T.

Fd. N.&T. in Curb

Fd. N.&T. in Curb

Fd. S.W.&T.

650.19 @ T. 44° = 650.02

(30) (30)

Note: ANY ADDITIONS OR CHANGES ON THIS SHEET MUST BE MADE OR CIRCLED IN Red. WITH DATE AND NAME OF PERSON MAKING CHANGE.

Do not extend notes this side of this line

RETURN TO LOS ANGELES COUNTY SURVEYOR

F.B. 248 PG. 90 Boyd Chief Party Notes by J.W.B. Date

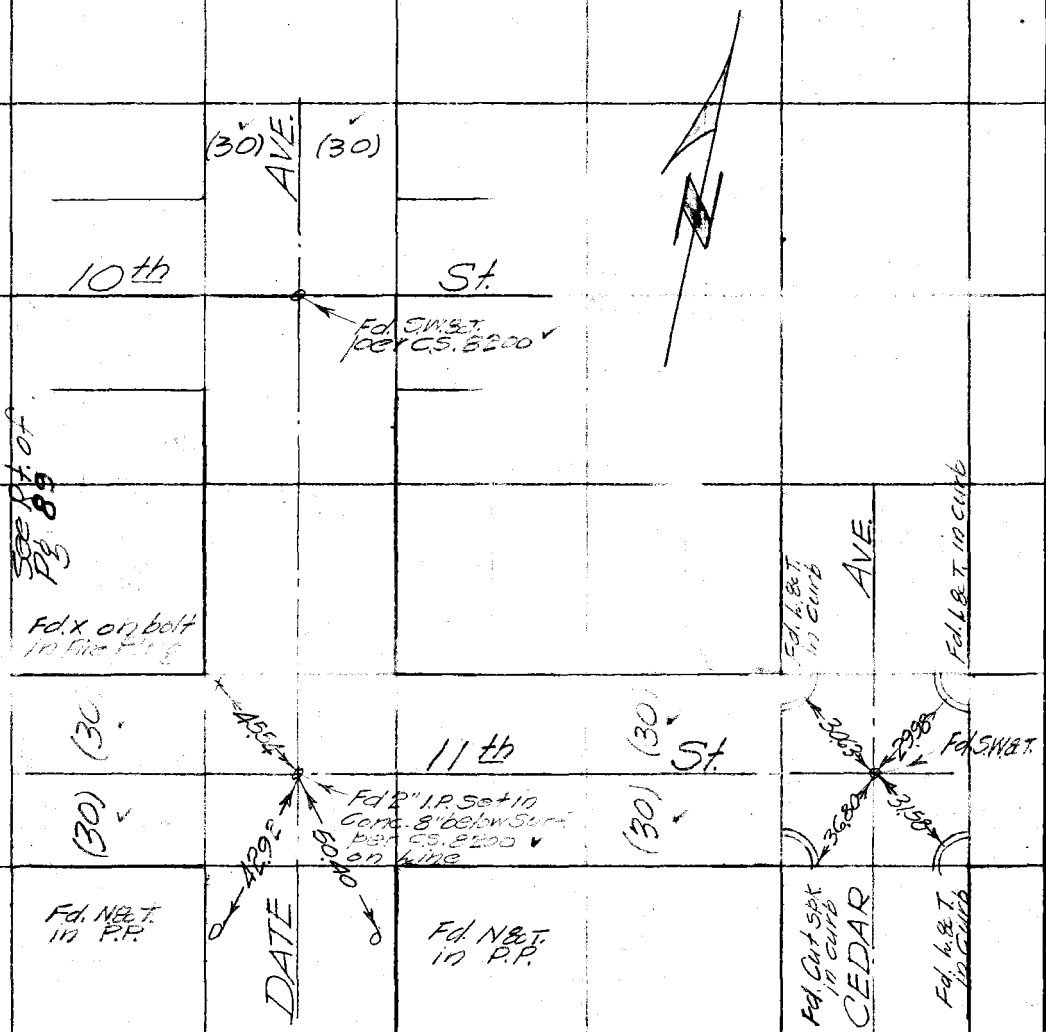

RETURN TO
LOS ANGELES COUNTY SURVEYOR

Do not extend notes this side of this line

Notes: ANY ADDITIONS OR CHANGES ON THIS SHEET MUST BE MADE OR CIRCLED IN Red. WITH DATE AND NAME OF PERSON MAKING CHANGE.

Date _____ Notes by _____ Chief Party _____ F.B. 248 PG. 91

Platted by _____	W. O. No. _____ D. S. O. No. _____
Date _____	Location _____
Map No. _____	Surveyed by _____
Platting C'k'd by _____	Date _____
Date _____	Indexed _____

Note: ANY ADDITIONS OR CHANGES ON THIS SHEET MUST BE MADE OR CIRCLED IN Red. WITH DATE AND NAME OF PERSON MAKING CHANGE.

Do not extend notes this side of this line

RETURN TO
LOS ANGELES COUNTY SURVEYOR

F.B. 248 PG. 92 Chief Party Notes by Date

RETURN TO

LOS ANGELES COUNTY SURVEYOR

Note: ANY ADDITIONS OR CHANGES ON THIS SHEET MUST BE MADE OR CIRCLED IN Red WITH DATE AND NAME OF PERSON MAKING CHANGE.

Do not extend notes this side of this line

Date _____ Notes by _____ Chief Party _____ F.B. 248 PG. 93

Platted by	W. O. No. 999 D. S. O. No.
Date	Location Palmdale
Map No.	Surveyed by J.W. Boyd
Platting Ck'd by	Date Jan 1930
Date	Indexed A. C. Johnson

Note: ANY ADDITIONS OR CHANGES ON THIS SHEET MUST BE MADE OR CIRCLED IN Red. WITH DATE AND NAME OF PERSON MAKING CHANGE.

Do not extend notes this side of this line

RETURN TO LOS ANGELES COUNTY SURVEYOR

PALMDALE RESERVOIR
In T.5N-R.12W.

J.W. Boyd	Chief of Party	
F. Greenwood	Transit	
I.C. Hardy	Hd. Chain	
R.L. Green	Rear Chain	A.R. Held 1-21-30
L.A. Freeman	Extra	T.J. Maxwell

Tape No 1 & 9 Std. @ 84°F.

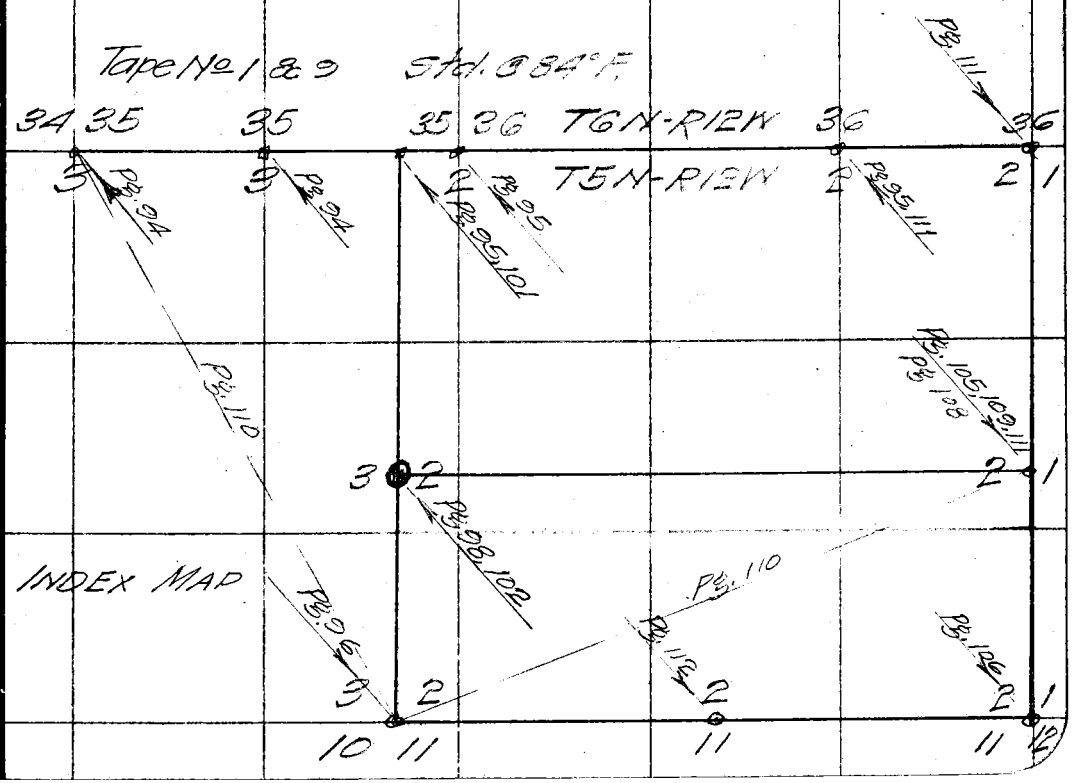

F.B. 248 Pg. 94 Boyd Chief Party Notes by J.W.B. Date 1-18-30

Cont. on Bot of Pg. 95

34+24.00 ✓
P.O.T. No 2
Set 1"x 2"
Flush

R.12W.

221.79 - 1°03' = 221.75 ✓
Level 29.94 ✓
518.69 ✓
T=54° T.C. .10 ✓
518.59 ✓

209.36 @ 7.64 = 209.38 3/8

209.38 3/8
518.59
727.89 3/8
92

41.40

N.&T. in Fence Post

727.92

72.61

299.25 - 1°23' = 299.16 ✓
296.87 - 3°42' = 296.25 ✓
284.30 - 2°14' = 284.08 ✓
295.40 - 2°22' = 295.15 ✓
298.33 - 2°08' = 298.12 ✓
181.14 - 1°32' = 181.08 ✓
239.33 - 3°40' = 238.94 ✓
Level 298.57
271.31
T=52° T.C. 2462.56
.51
2462.05 ✓

1 Section Cor
26+96.08 Fd.
4"x4" Redwood
Post 0.05 South
of Line and
Set it on line
S.4 Cor. Sec. 35
T.6N.-R.12W.
Fd. 4" below Surf.

2.77

35

3

2980.64

Township Line

T.6N.

T.5N.

N.&T. in T.P.

Replaced
Same with
2"I.P. Set in Conc.
With Brass Cap
Marked 6"
Below Surf.

2462.05 ✓
518.59
2980.64 ✓

COUNTY SURVEYORS
Sec. 35
1 Sec. Cor.
T.6N.
T.5N.
R.12W.
MONUMENT

4+43.36 ✓
P.O.T. No 1
Set 1"x 2"
Flush by
Transiting in
25.12

Nail in 2"x 2"

86.65 - 3°50' = 86.46 ✓
299.29 - 3°34' = 298.71 ✓
Level 58.28
443.45 ✓
T=52° T.C. .09
443.36 ✓

443.36
N.89°15' E. Mag.

1.64

N.&T. in T.P.

Fd. 4"x4" R. Wood

Fd. 4"x4" R. Wood

Otoo going East
Section Corner
between Sections
34 & 35 T.6N.-R.12W.
Fd. 2" I.P. Set in Conc.
with Brass Cap flush
per F.B. 84-141. Brass
Cap Marked as shown
on Right.

19.97

30.03

35

2

3

34

31.15

54.08

N.&T. in Fence Post

N.&T. in T.P.

COUNTY SURVEYORS
S.C.
34 35
3
T.5N.
R.12W.
MONUMENT

RETURN TO
LOS ANGELES COUNTY SURVEYOR

Do not extend notes this side of this line

Notes: ANY ADDITIONS OR CHANGES ON THIS SHEET MUST BE MADE OR CIRCLED IN Red. WITH DATE AND NAME OF PERSON MAKING CHANGE.

Date 1-18-30 Notes by U.W.B. Chief Party Boyd F.B. 248 PG. 95

Plotted by	W. O. No. 999 D. S. O. No.
Date	Location Palmdale
Map No.	Surveyed by Jas Boyd
Plotting C'k'd by	Date Jan. 1930
Date	Indexed A. C. Johnson

COUNTY SURVEYORS T.6N. Sec. 36 1928 T5N MONUMENT R12W

53+92.61 from the West Section Corner between Sections 35 & 36 T.6N.-R.12W. Fd. 2" I.P. set in Conc. with Brass Cap 8" below Surf. per F.B. 92-31 Brass Cap Marked as shown on Right

92.49 - 4°19' = 92.23
167.09 - 2°54' = 166.88
259.11
T = 54° T.C. 05
259.06

299.00 - 2°24' = 298.74
299.72 - 1°21' = 299.64
Level 247.30
" 299.89
" 19.15
1164.72
T = 52° T.C. 24
1164.48

1164.48
259.06
1423.54

5. 1/4 Sec. Cor to Sec. 36 T. 6N.-R.12W. Fd. 2" I.P. set in Conc. with Brass Cap 8" below Surf. per F.B. 92-31 Brass Cap Marked as shown above. See Pg. 111
1-179°50'00"
4-359°19'45"
8-358°39'30" ✓
Av. 179°49'56"

179°49'56" Adj.
179°49'55"

45+57.85 Fd. 4 & T. & Mint Cn. Road

COUNTY SURVEYORS T.6N. 35 36 1928 T5N MONUMENT R12W

R62.20

42+83.75 Set 2"x2" by Prop. for Closing Cor. Secs. 2 and 3 T.5N.-R.12W. Record per C.S. 9339 Pg. 6 and C.S. 9036-Pg. 1 Replaced. See Pg. 101

R62.20

142.53 37 2.46 90.0

42+81.29 — 1" x 2" Per Pg. 101

Transit Line Per Pg. 101

53.16
53.17 @ T.52° = 53.16

42+28.13 West Rail S.P. R.R.

R.12W.

To Palmdale 1 Mile

T.6N. T5N

Ties To Closing Cor.
N.B.T. in T.R. 47.45 C.C. 44.78 N.B.T. in R.R. X'ing Sign

259.06

39+69.07 POT No 3 Set 1"x2" Flush

1-90°12'15"
4-0°49'30"
8-1°38'30"
Av. 90°12'19"

248.22 - 2°19' = 248.02
Level 297.16
545.18
T = 54° T.C. 11
545.07

545.07 N. 89°15' E. Mag.

N.B.T. in T.R.

64.23

POT No 2 Set 1"x2" Flush

Cont. from top of Pg. 94

Notes: ANY ADDITIONS OR CHANGES ON THIS SHEET MUST BE MADE OR CIRCLED IN Red. WITH DATE AND NAME OF PERSON MAKING CHANGE.

Do not extend notes this side of this line

RETURN TO LOS ANGELES COUNTY SURVEYOR

F.B. 248 Pg. 96 Boyd Chief Party Notes by J.W.B. Date

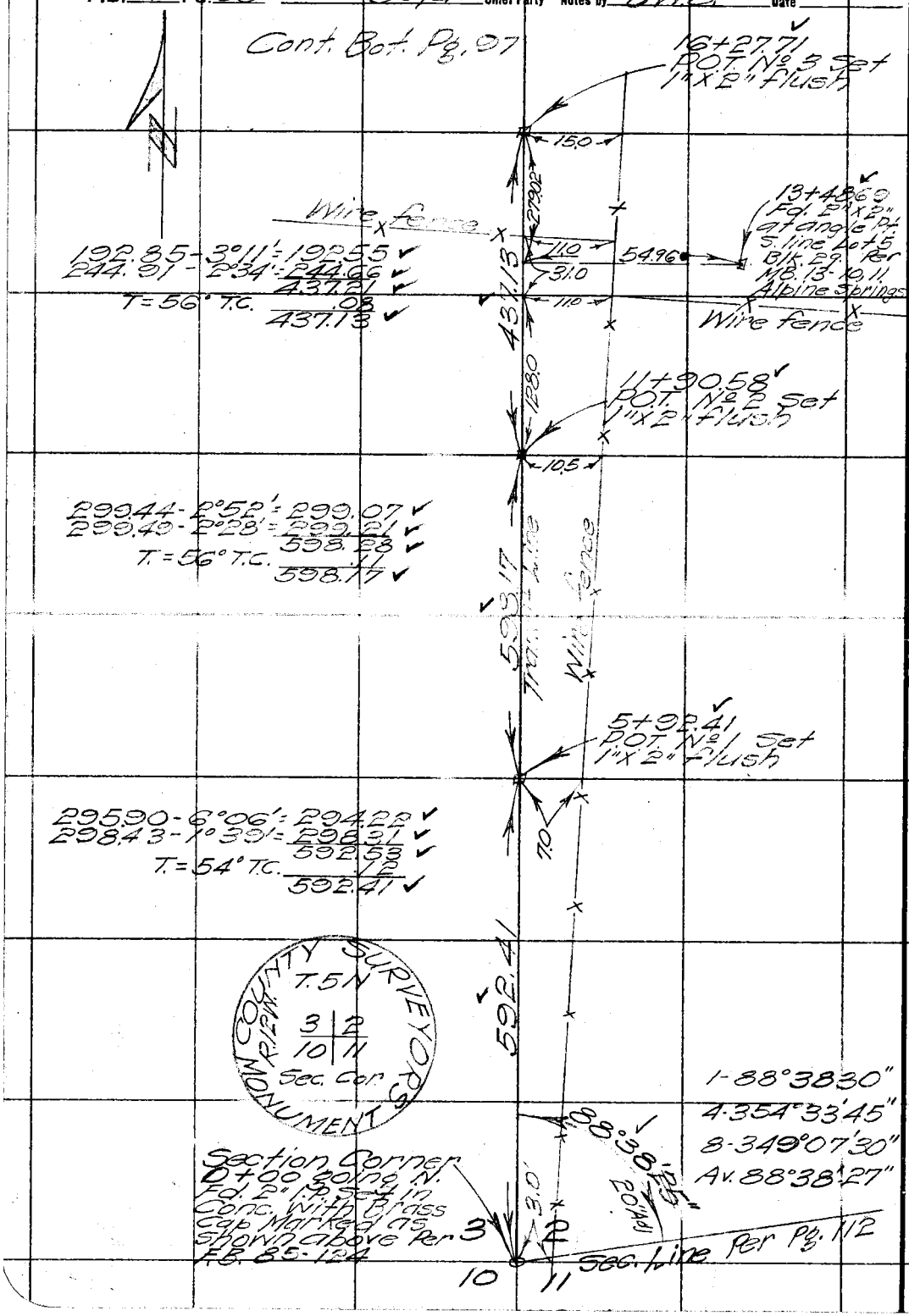

RETURN TO
LOS ANGELES COUNTY SURVEYOR

Do not extend notes this side of this line

Note: ANY ADDITIONS OR CHANGES ON THIS SHEET MUST BE MADE OR CIRCLED IN Red. WITH DATE AND NAME OF PERSON MAKING CHANGE.

Date _____ Notes by J.W.B. Chief Party Boyd F.B. 248 PG. 97

Platted by	W. O. No. 999 D. S. O. No.
Date	Location Palmdale
Map No.	Surveyed by J.W.Boyd
Platting C'k'd by	Date 1 Jan. 1930
Date	Indexed A. C. Johnson

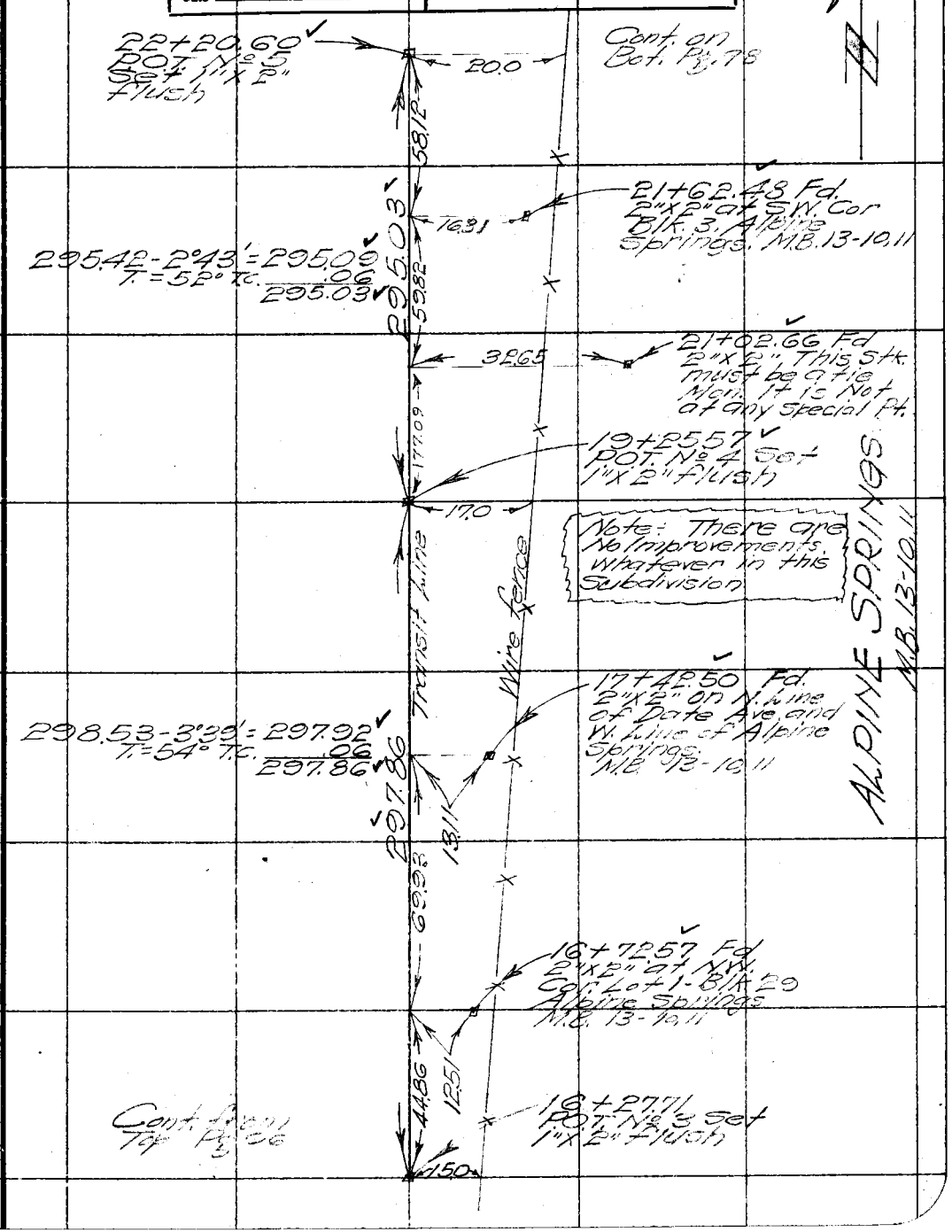

Note: ANY ADDITIONS OR CHANGES ON THIS SHEET MUST BE MADE OR CIRCLED IN Red. WITH DATE AND NAME OF PERSON MAKING CHANGE.

Do not extend notes this side of this line

RETURN TO LOS ANGELES COUNTY SURVEYOR

F.B. 248 Pg. 98 Boyd Chief Party Notes by J.W.B. Date

Cont. on Bot. Pg. 99

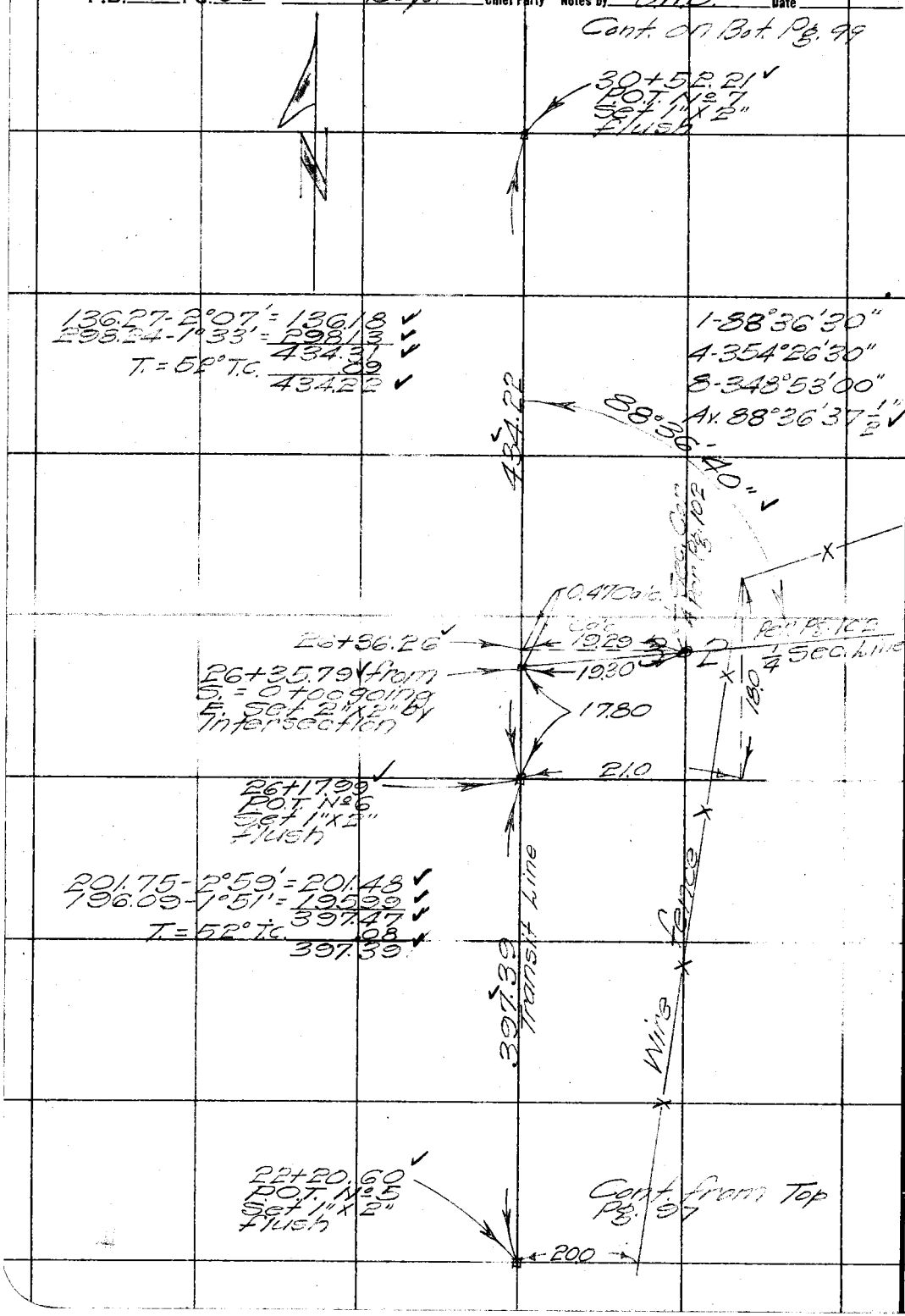

Cont. from Top Pg. 97

RETURN TO
LOS ANGELES COUNTY SURVEYOR
Do not extend notes this side of this line
Note: ANY ADDITIONS OR CHANGES ON THIS SHEET MUST BE MADE OR CIRCLED IN Red. WITH DATE AND NAME OF PERSON MAKING CHANGE.

Date _____ Notes by J.W.B. Chief Party Boyd F.B. 248 PG. 99

Platted by	W. O. No. 999 D. S. O. No.
Date	Location Palmdale
Map No.	Surveyed by J.W. Boyd
Platting C'k'd by	Date Jan. 1930
Date	Indexed A. C. Johnson

Cont. on Bot. Pg. 100

49+80.71 ✓
P.O.T. No. 10
Set 1"x2"
Flush

297.35-6°07' = 295.66 ✓
Level 293.44
589.10 ✓
T = 50° T.C. .13
588.97 ✓

588.97

43+91.74 ✓
P.O.T. No. 9
Set 1"x2"
Flush

206.30-1°27' = 206.23 ✓
176.19-1°00' = 176.16 ✓
382.39 ✓
T. = 48° T.C. .09
382.30 ✓

166.68-1°44' = 166.60 ✓
Level 296.59
463.19 ✓
T. = 50° T.C. .10
463.09 ✓

382.30 ✓
463.09 ✓
845.39 ✓

845.39
Transit Line

35+46.35 ✓
P.O.T. No. 8
Set 1"x2"
Flush

297.00-1°57' = 296.83 ✓
197.45-1°05' = 197.41 ✓
494.24 ✓
T. = 52° T.C. .10
494.14 ✓

39.75

21.90

35+06.60 ✓
Fd. 3" Galv.
Iron Pipe filled
With Conc. and
Pt. of Nail Set
in Conc.

494.14

30+52.21 ✓
P.O.T. No. 7
Set 1"x2"
Flush

Cont. from Top Pg. 98

Note: ANY ADDITIONS OR CHANGES ON THIS SHEET MUST BE MADE OR CIRCLED IN Red. WITH DATE AND NAME OF PERSON MAKING CHANGE.

Do not extend notes this side of this line

RETURN TO
LOS ANGELES COUNTY SURVEYOR

F.B. 248 Pg. 100 Boyd Chief Party Notes by J.W.B. Date

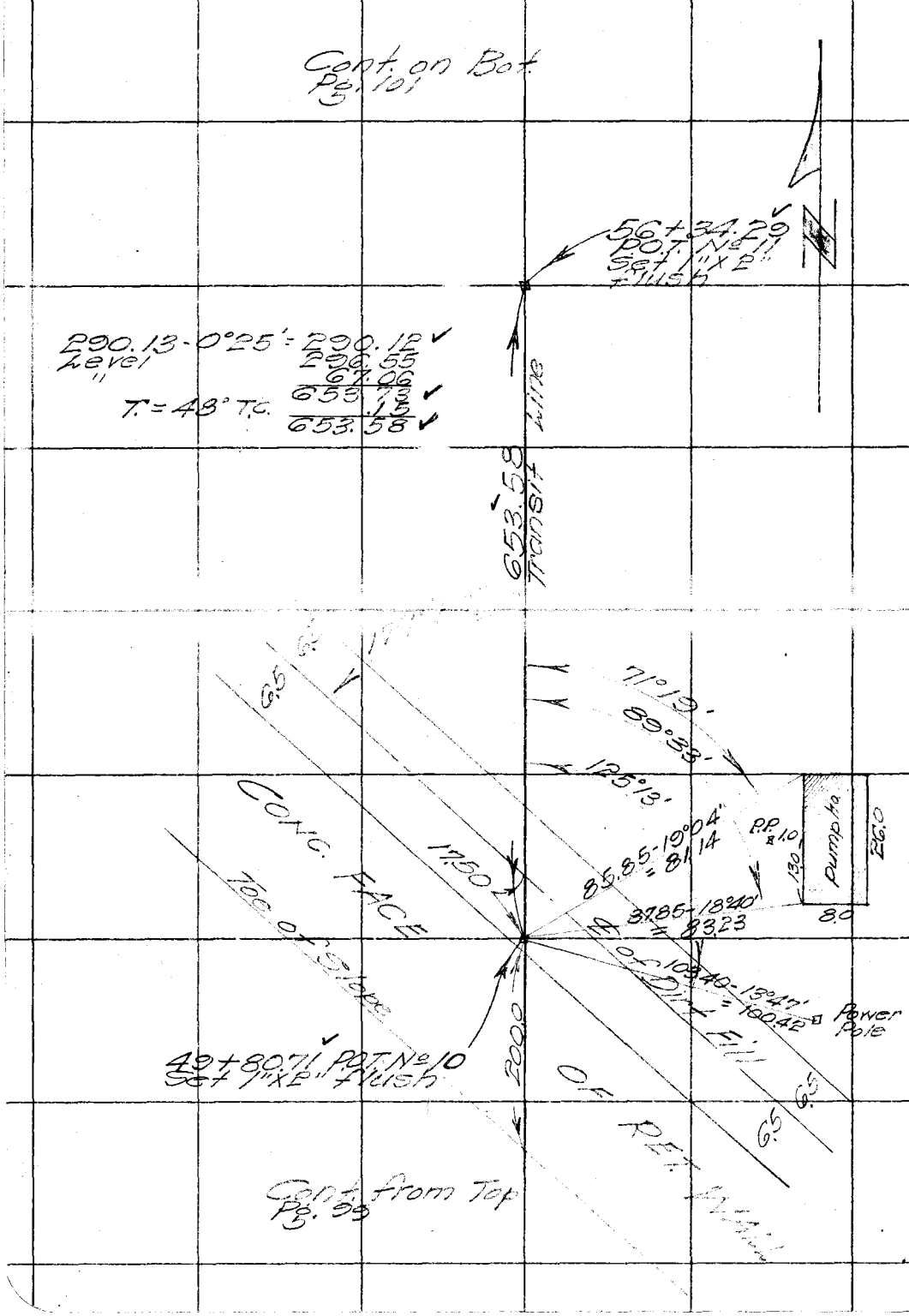

RETURN TO
LOS ANGELES COUNTY SURVEYOR

Do not extend notes this side of this line

Note: ANY ADDITIONS OR CHANGES ON THIS SHEET MUST BE MADE OR CIRCLED IN Red. WITH DATE AND NAME OF PERSON MAKING CHANGE.

Date _____ Notes by Boyd Chief Party Boyd F.B. 248 PG. 101

Platted by	W. O. No. 999 D. S. O. No.
Date	Location Palmdale
Map No.	Surveyed by J.W. Boyd
Platting C'k'd by	Date Jan. 1930
Date	Indexed A. C. Johnson

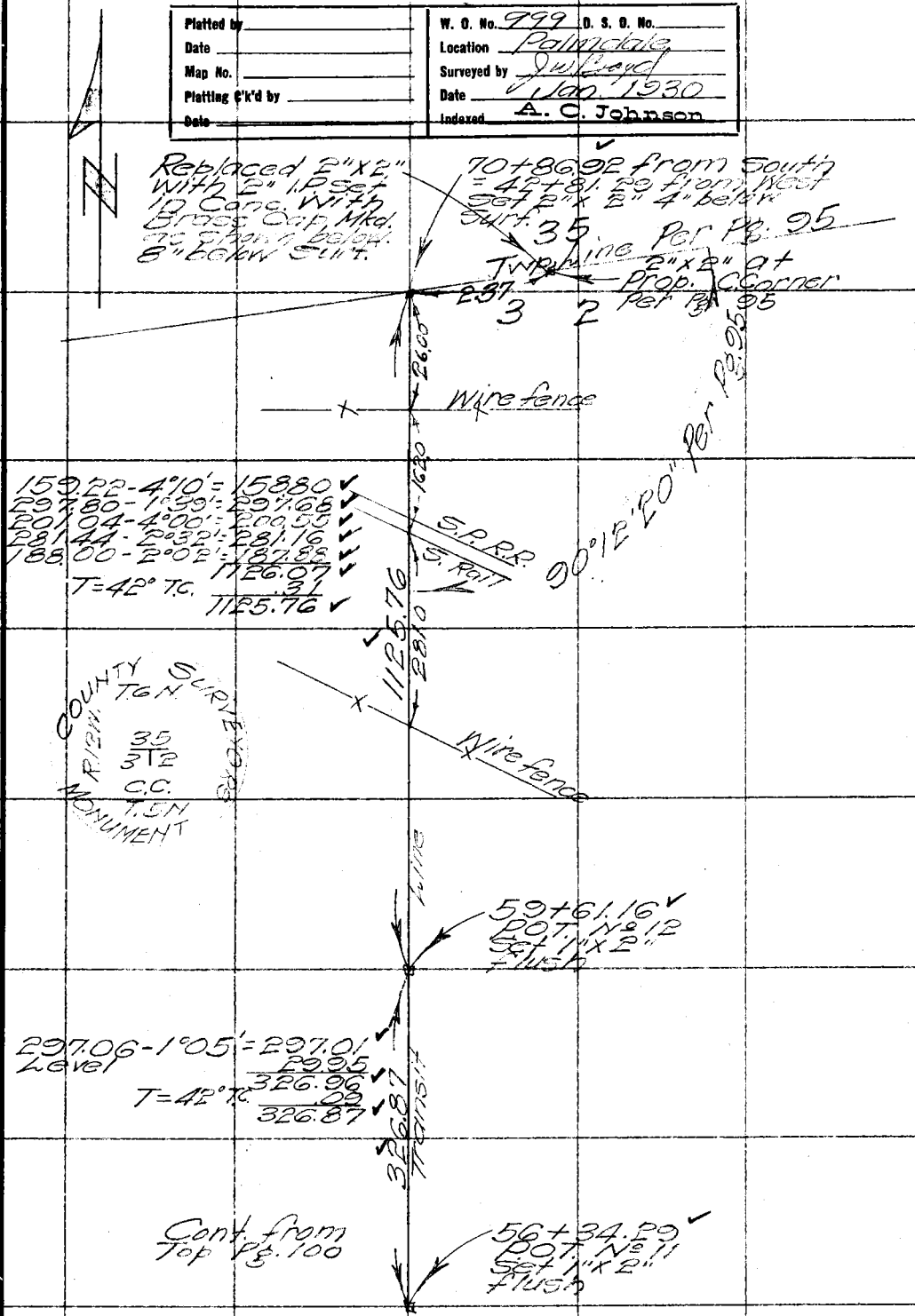

Note: ANY ADDITIONS OR CHANGES ON THIS SHEET MUST BE MADE OR CIRCLED IN Red. WITH DATE AND NAME OF PERSON MAKING CHANGE.

Do not extend notes this side of this line

RETURN TO
LOS ANGELES COUNTY SURVEYOR

F.B. 248 Pg. 102 Boyd Chief Party Notes by J.W.B. Date

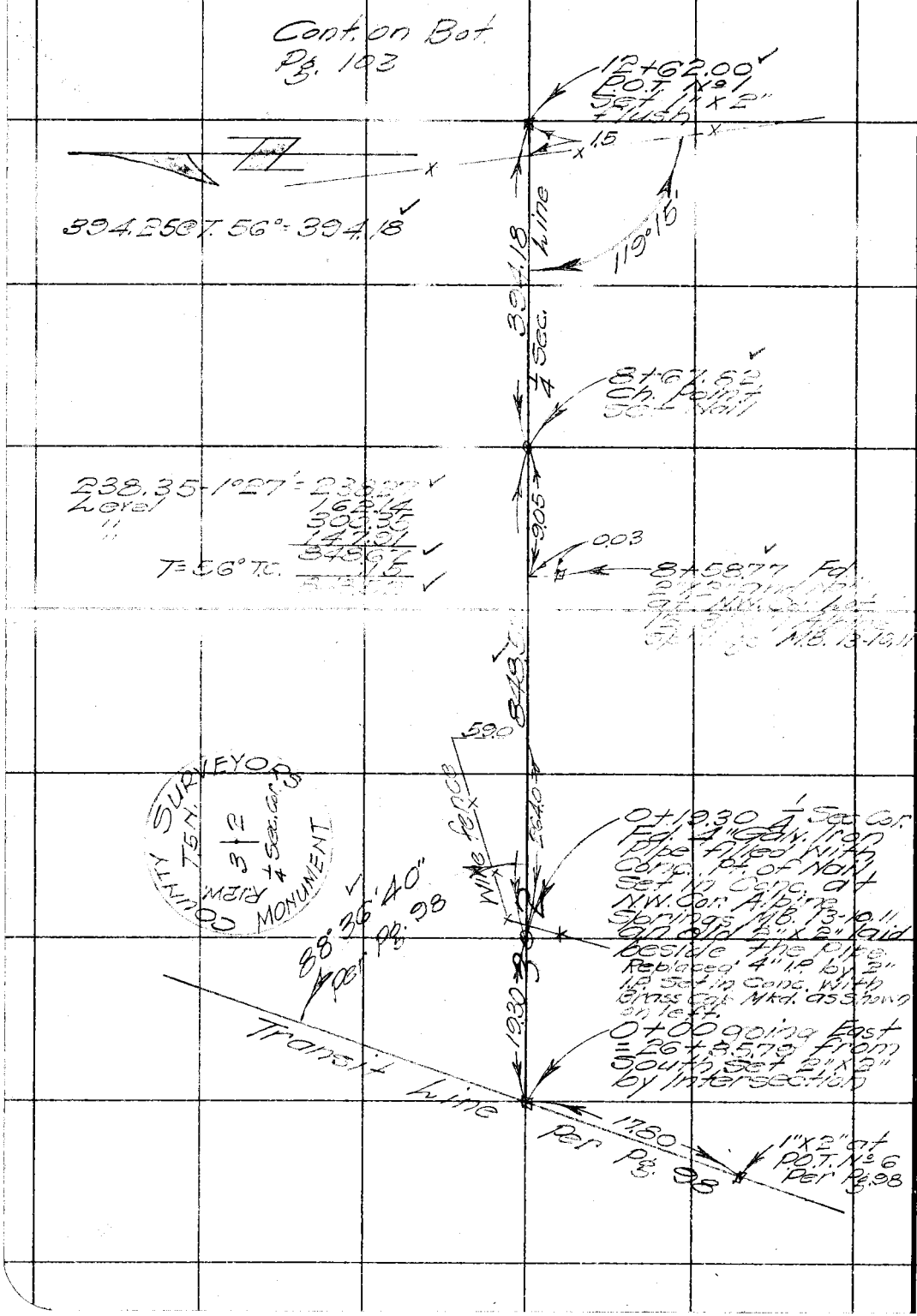

RETURN TO
LOS ANGELES COUNTY SURVEYOR

Do not extend notes this side of this line

Note: ANY ADDITIONS OR CHANGES ON THIS SHEET MUST BE MADE OR CIRCLED IN Red. WITH DATE AND NAME OF PERSON MAKING CHANGE.

Date _____ Notes by U.W.B. Chief Party Boyd F.B. 248 PG. 103

Platted by	W. O. No. 999 D. S. O. No.
Date	Location Palmdale
Map No.	Surveyed by Jew Boyd
Platting C'k'd by	Date Jan. 1930
Date	Indexed A. C. Johnson

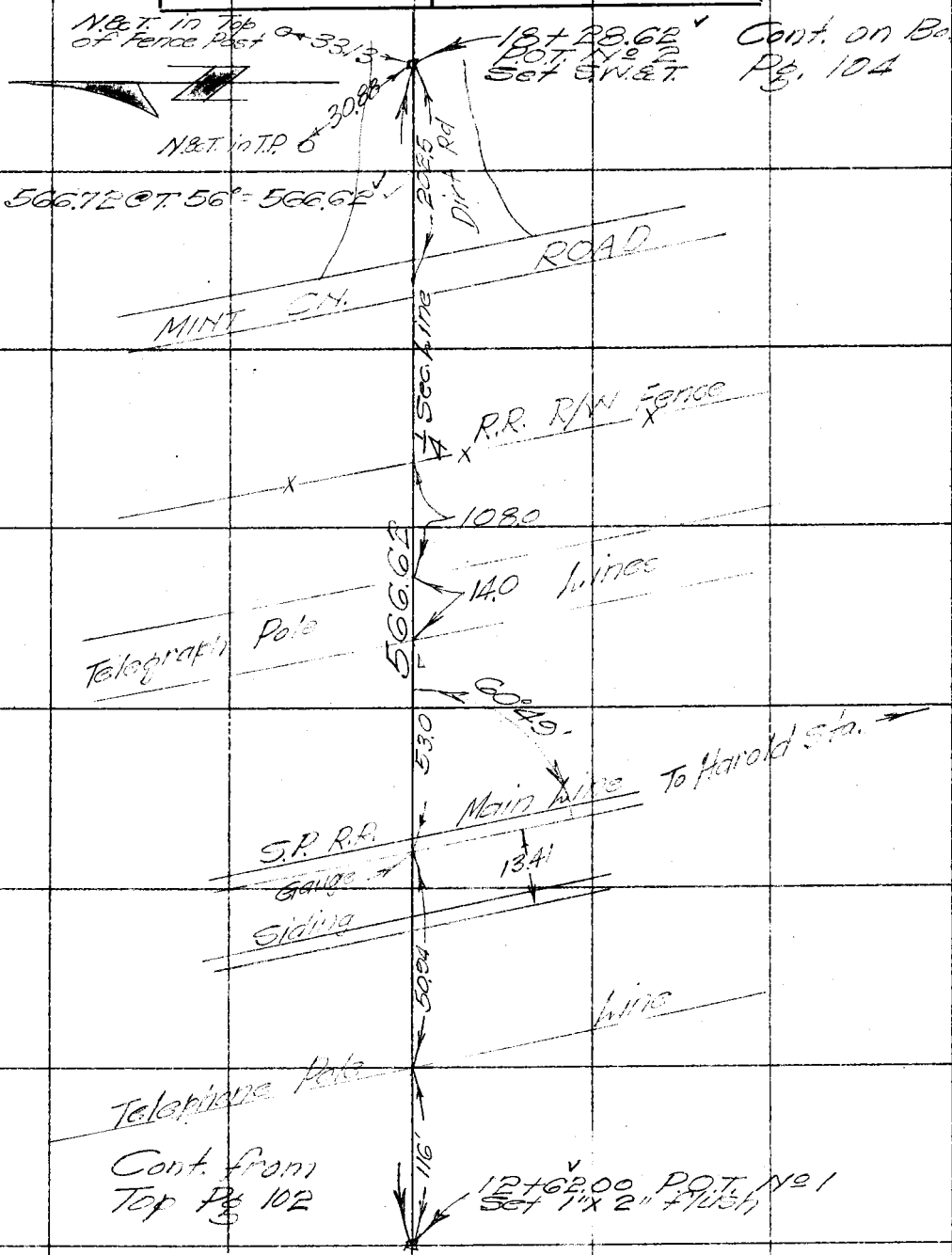

Note: ANY ADDITIONS OR CHANGES ON THIS SHEET MUST BE MADE OR CIRCLED IN Red. WITH DATE AND NAME OF PERSON MAKING CHANGE.

Do not extend notes this side of this line

RETURN TO LOS ANGELES COUNTY SURVEYOR

F.B. 248 Pg. 104 Boyd Chief Party Notes by J.W.B. Date

Cont. on Bot.
Pg. 105

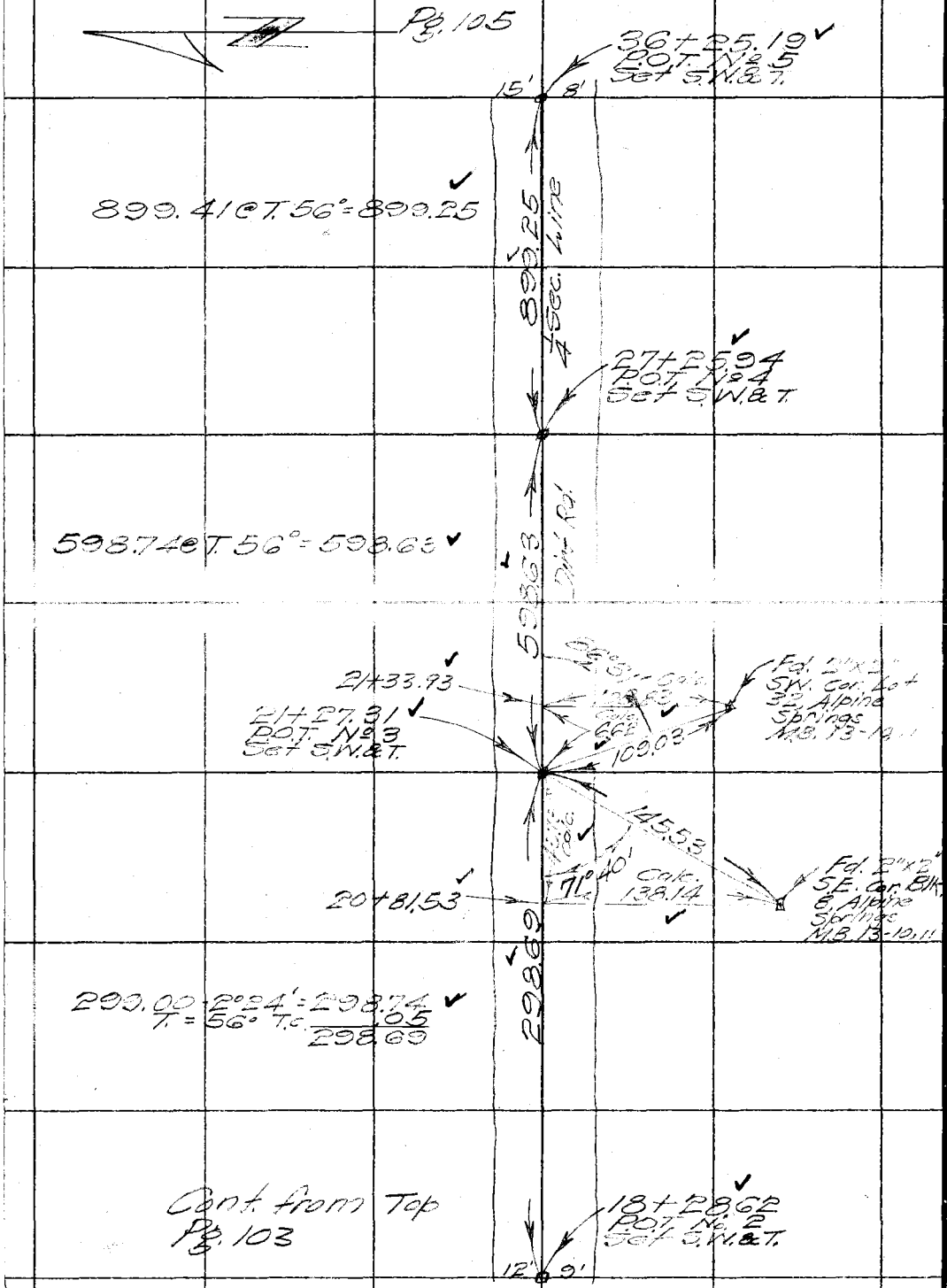

RETURN TO
LOS ANGELES COUNTY SURVEYOR

Do not extend notes this side of this line

Note: ANY ADDITIONS OR CHANGES ON THIS SHEET MUST BE MADE OR CIRCLED IN Red. WITH DATE AND NAME OF PERSON MAKING CHANGE.

Date _____ Notes by J.W.B. Chief Party Boyd F.B. 248 PG. 105

Platted by	W. O. No. 999 O. S. O. No.
Date	Location Palmdale
Map No.	Surveyed by J.W. Boyd
Platting C'k'd by	Date Jan. 1930
Date	Indexed A. C. Johnson

Note: ANY ADDITIONS OR CHANGES ON THIS SHEET MUST BE MADE OR CIRCLED IN Red. WITH DATE AND NAME OF PERSON MAKING CHANGE.

Do not extend notes this side of this line

RETURN TO
LOS ANGELES COUNTY SURVEYOR



F.B. 248 Pg. 106 Boyd Chief Party Notes by U.W.B. Date

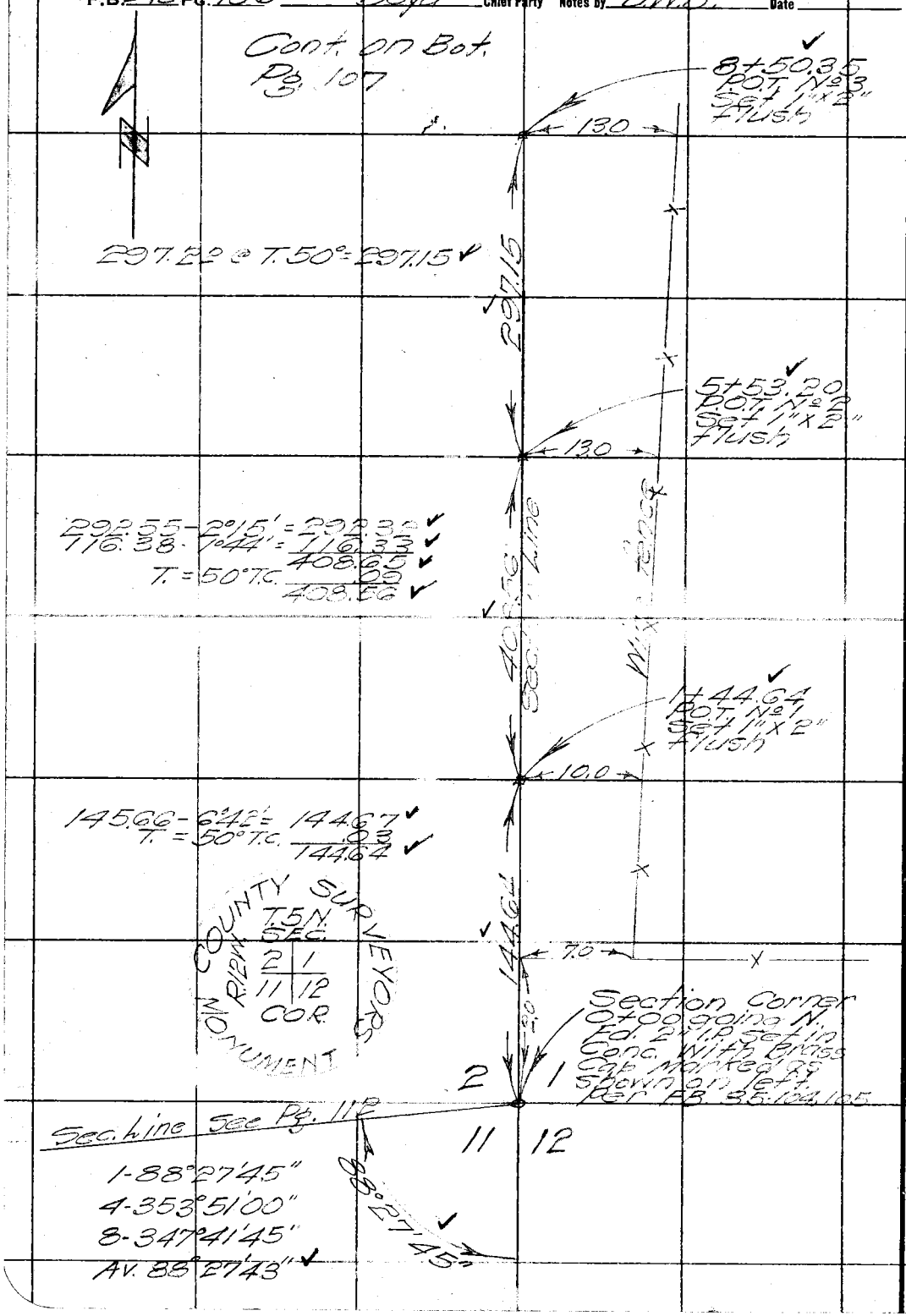

RETURN TO
LOS ANGELES COUNTY SURVEYOR

Do not extend notes this side of this line

Note: ANY ADDITIONS OR CHANGES ON THIS SHEET MUST BE MADE OR CIRCLED IN Red. WITH DATE AND NAME OF PERSON MAKING CHANGE.

Date _____ Notes by J.W.B. Chief Party Boyd F.B. 248 PG. 107

Platted by	W. O. No. 999 D. S. O. No.
Date	Location Palmdale
Map No.	Surveyed by J.W. Boyd
Platting C'k'd by	Date ✓ Jan. 1930
Date	Indexed A. C. Johnson

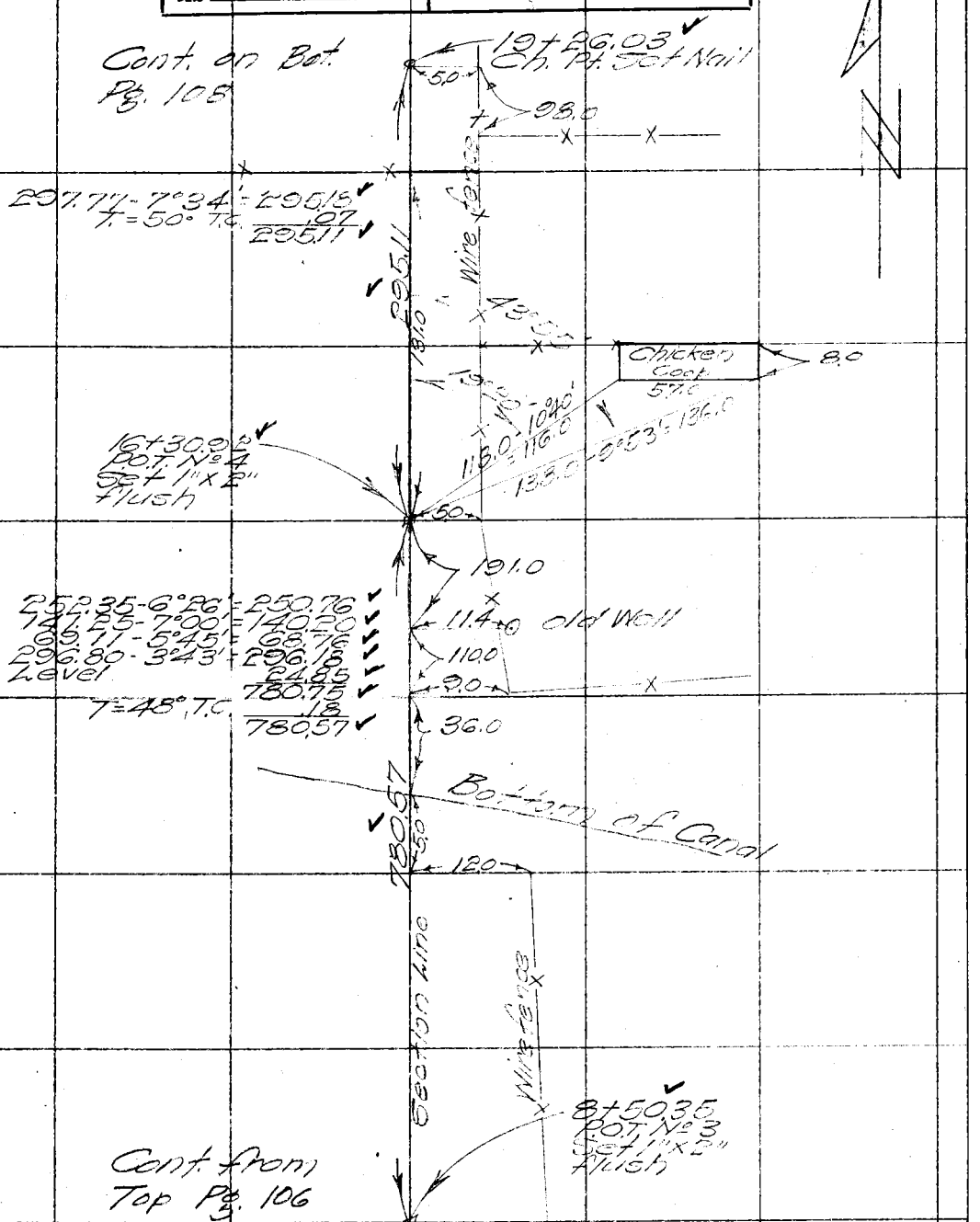

Note: ANY ADDITIONS OR CHANGES ON THIS SHEET MUST BE MADE OR CIRCLED IN Red. WITH DATE AND NAME OF PERSON MAKING CHANGE.

Do not extend notes this side of this line

RETURN TO LOS ANGELES COUNTY SURVEYOR

F.B. 248 Pg. 108 Boyd Chief Party Notes by J.W.B. Date

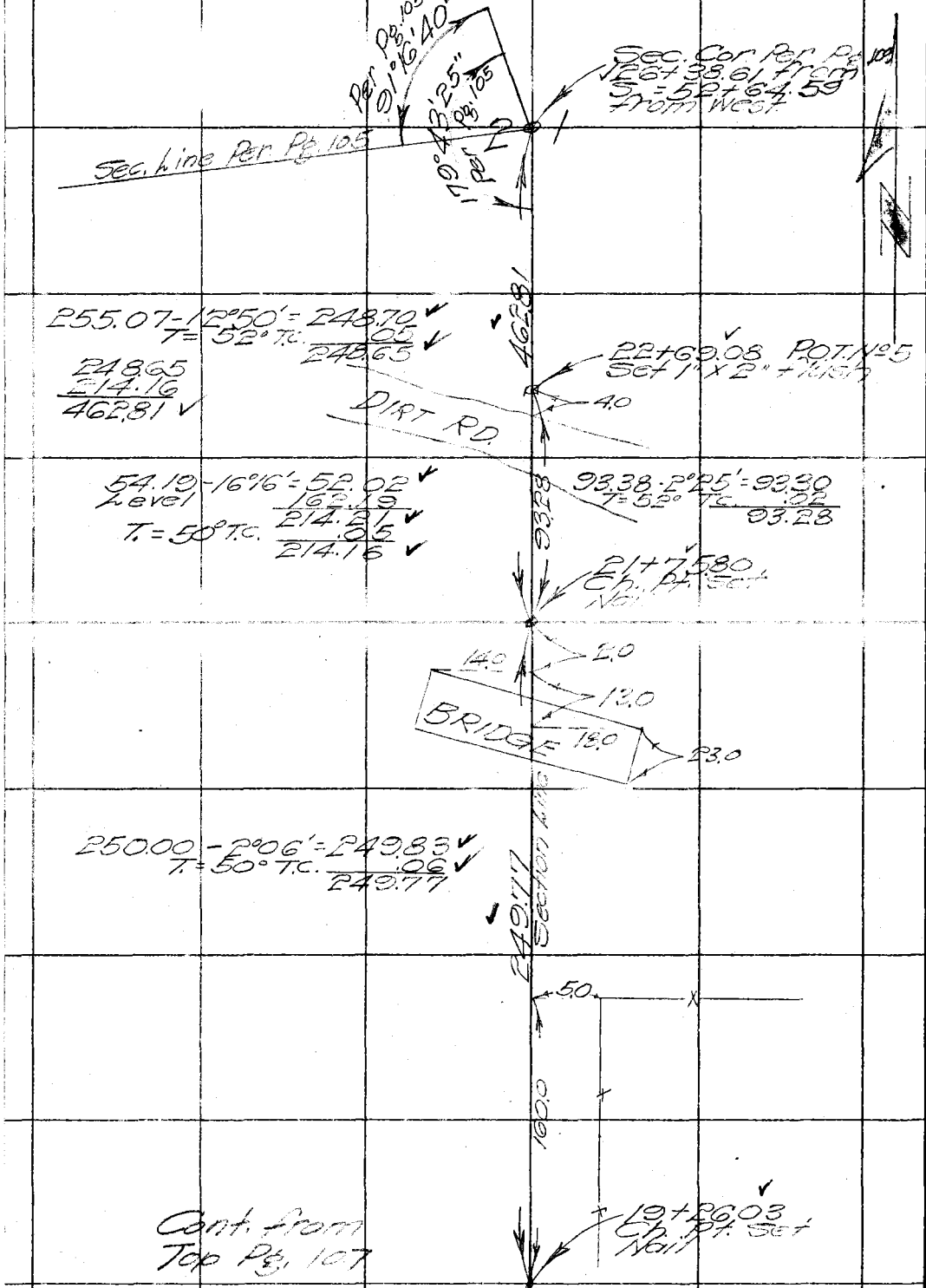

RETURN TO
LOS ANGELES COUNTY SURVEYOR

Do not extend notes this side of this line

Notes: ANY ADDITIONS OR CHANGES ON THIS SHEET MUST BE MADE OR CIRCLED IN Red. WITH DATE AND NAME OF PERSON MAKING CHANGE.

Date _____ Notes by UWB. Chief Party Boyd F.B. 248 Pg. 109

Platted by	W. O. No. 999 D. S. O. No.
Date	Location Palmdale
Map No.	Surveyed by Jos Boyd
Platting C'k'd by	Date Jan. 1930
Date	Indexed A. C. Johnson

36 Sec. Cor. See Pg. 111

2 1

195.38-9°05'=192.93
T=56° T.C. .03
192.90

0.75

12+79.81 Fd. Md. of Rock with hole in ground that a stake has been in. See F.B. 56-90

192.90

10+86.91 Fd. old 2½" round Juniper stake in Md. of Rocks

50.10 @ T. 56° = 50.09

50.09

10+36.82 Fd. 1½" I.P. Set plug and Nail in top

298.07-1°50'=297.92
Level 297.53
" 39.59
635.04
T.=56° T.C. .12
634.92

634.92

4+01.90 Fd. old 1"x2" and Nail

Replaced 2" I.P. with 2" I.P. Set in Conc. with Brass Cap Mkd. as shown below and built Md. of Rock around Monument

297.92-1°44'=297.78
Level 59.58
357.36
T.=56° T.C. .07
357.29

357.29

COUNTY SURVEYORS MONUMENT
T.5N.
R.12W.
¼ Sec. Cor.

0+44.61 Set 1"x2" flush

¼ Section Corner 0+00 to North = 26+38.61 from South = 52+64.59 from West. Fd. 2" I.P. in Md. of Rock per F.B. 56-90 leaning about 45° and 2' above surf. A rough road had graded out the dirt around the pipe. Reset the pipe on line with 1½" I.P. and 1"x2" above - and so as to check remaining tie dist. shown in F.B. 56-90

47.34-19°32'=44.62
T.=56° T.C. .01
44.61

44.61

¼ Sec. Line Per Pg. 105 2 1

9.28

Fd. S&T. in Juniper

Note: ANY ADDITIONS OR CHANGES ON THIS SHEET MUST BE MADE OR CIRCLED IN Red. WITH DATE AND NAME OF PERSON MAKING CHANGE.

Do not extend notes this side of this line

RETURN TO LOS ANGELES COUNTY SURVEYOR

RETURN TO
LOS ANGELES COUNTY SURVEYOR

Note: ANY ADDITIONS OR CHANGES ON THIS SHEET MUST BE MADE OR CIRCLED IN Red. WITH DATE AND NAME OF PERSON MAKING CHANGE.

Do not extend notes this side of this line

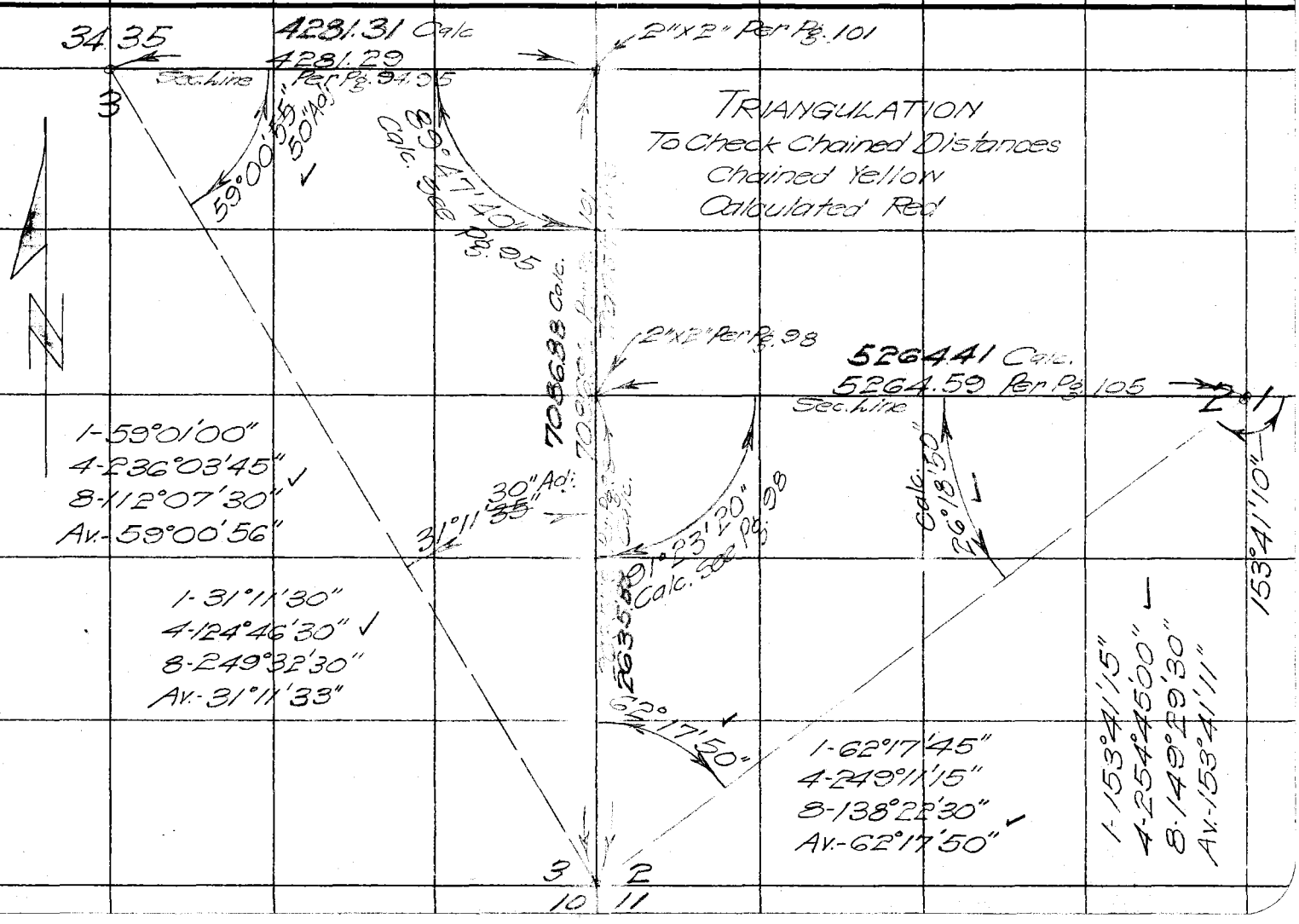

F.B. 242 Pg. 110 Chief Party Boyd Notes by W.N.B. Date

Date _____ Notes by J.W.B. Chief Party Boyd F.B. 248 PG. 111

Platted by	W. O. No. 999 D. S. O. No.
Date	Location Rolinda
Map No.	Surveyed by
Platting C'k'd by	Date 1/20/1956
Date	Indexed A. C. Johnson

Note: ANY ADDITIONS OR CHANGES ON THIS SHEET MUST BE MADE OR CIRCLED IN Red. WITH DATE AND NAME OF PERSON MAKING CHANGE.

Do not extend notes this side of this line

RETURN TO
LOS ANGELES COUNTY SURVEYOR

RETURN TO
LOS ANGELES COUNTY SURVEYOR

Note: ANY ADDITIONS OR CHANGES ON THIS SHEET MUST BE MADE OR CIRCLED IN Red. WITH DATE AND NAME OF PERSON MAKING CHANGE.

Do not extend notes this side of this line

F.B. 248 PG. 112 Chief Party Boyd Notes by LMS Date



Date _____ Notes by _____ Chief Party _____ F.B. 248 PG. 113

Platted by _____	W. O. No. _____ D. S. O. No. _____
Date _____	Location _____
Map No. _____	Surveyed by _____
Platting C'k'd by _____	Date _____
Date _____	Indexed _____

Note: ANY ADDITIONS OR CHANGES ON THIS SHEET MUST BE MADE OR CIRCLED IN Red. WITH DATE AND NAME OF PERSON MAKING CHANGE.

Do not extend notes this side of this line

RETURN TO
LOS ANGELES COUNTY SURVEYOR

F.B. 248 PG. 114 Chief Party Notes by Date

RETURN TO
LOS ANGELES COUNTY SURVEYOR

Do not extend notes this side of this line

Note: ANY ADDITIONS OR CHANGES ON THIS SHEET MUST BE MADE OR CIRCLED IN Red. WITH DATE AND NAME OF PERSON MAKING CHANGE.

Date _____ Notes by _____ Chief Party _____ F.B. 248 PG. 115

Platted by BERT McATEE	W. O. No. 975 D. S. O. No.
Date Aug. 1930	Location Palmdale Park
Map No. B-545	Surveyed by Rosecrans
Platting C'k'd by D. M. Finley	Date June 1930
Date Aug. 1930	Indexed A. C. Johnson 7-16-30

PALMDALE PARK

W.O. 975

Party
E.H. Rosecrans
E.H. Nichols T
G.W. Schaefer Ch.
J.P. Pierce Ch.
A.E. Held Ext.

Tape Standard @ 90°

Notes: ANY ADDITIONS OR CHANGES ON THIS SHEET MUST BE MADE OR CIRCLED IN Red, WITH DATE AND NAME OF PERSON MAKING CHANGE.

Do not extend notes this side of this line

RETURN TO LOS ANGELES COUNTY SURVEYOR

F.B. 248 PG. 116 Roseerans Chief Party Notes by _____ Date June - 1930

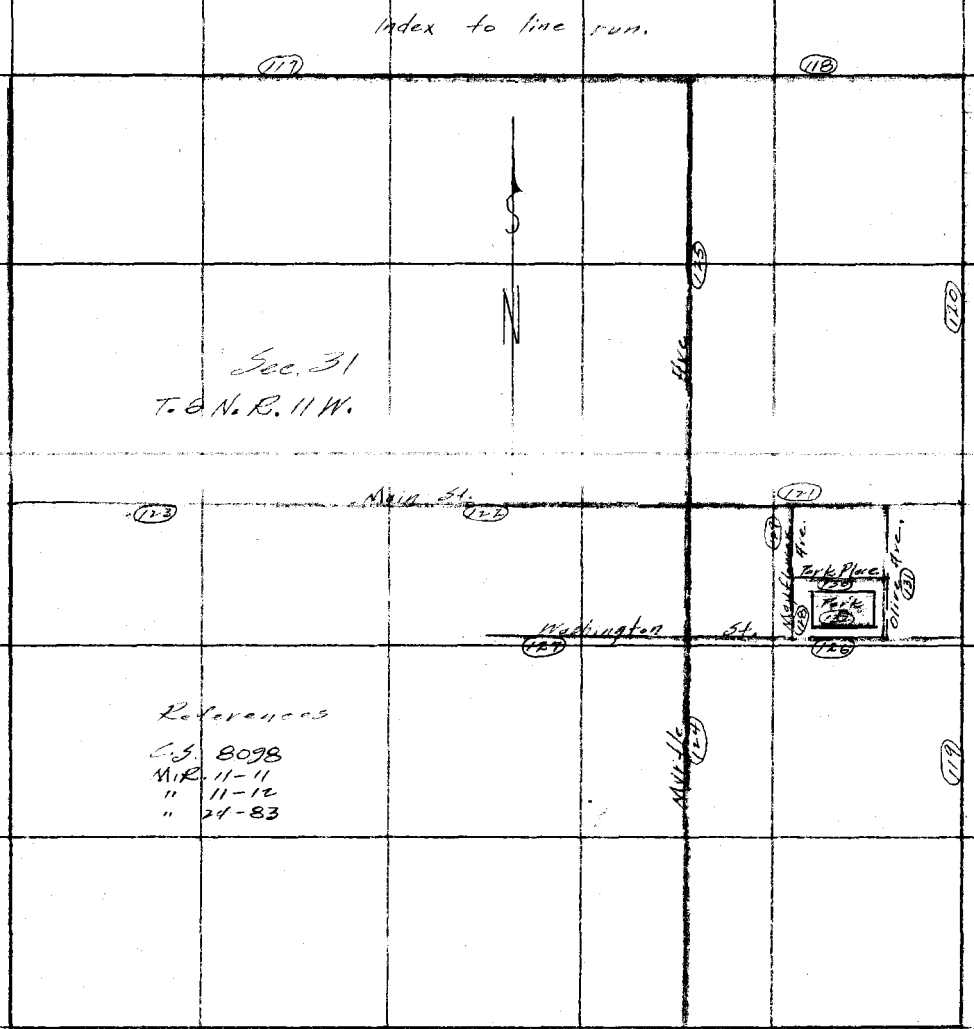

References
C.S. 8098
M.R. 11-11
" 11-12
" 24-83

RETURN TO
LOS ANGELES COUNTY SURVEYOR

Do not extend notes this side of this line

Note: ANY ADDITIONS OR CHANGES ON THIS SHEET MUST BE MADE OR CIRCLED IN Red. WITH DATE AND NAME OF PERSON MAKING CHANGE.

Date _____ Notes by _____ Chief Party _____ F.B. 248 Pg. 117

Platted by BERT McATEE	W. O. No. 975 D. S. O. No.
Date Aug. 1930	Location Palmdale Park
Map No. B-545	Surveyed by Rosecrans
Platting C'k'd by D. M. Finley	Date June 3, 1930
Date Aug. 1930	Indexed A. C. Jo[illegible]



Note: ANY ADDITIONS OR CHANGES ON THIS SHEET MUST BE MADE OR CIRCLED IN Red. WITH DATE AND NAME OF PERSON MAKING CHANGE.

Do not extend notes this side of this line

RETURN TO
LOS ANGELES COUNTY SURVEYOR

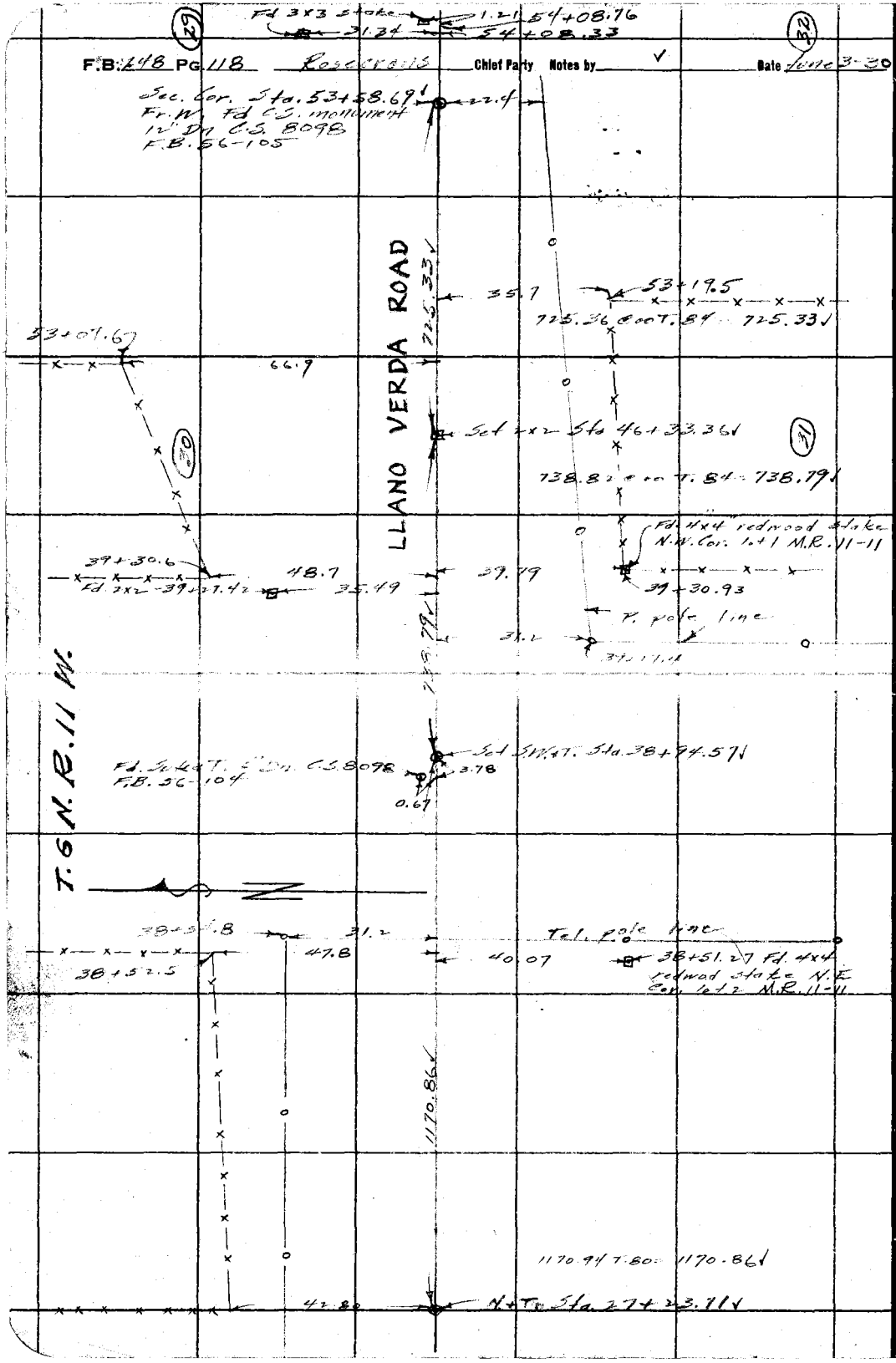

RETURN TO
LOS ANGELES COUNTY SURVEYOR

Do not extend notes this side of this line

Note: ANY ADDITIONS OR CHANGES ON THIS SHEET MUST BE MADE OR CANCELED IN Red. WITH DATE AND NAME OF PERSON MAKING CHANGE.

Date _____ Notes by _____ Chief Party _____ F.B. 248 PG. 119

Platted by BERT McATEE	W. O. No. 975 D. S. O. No.
Date Aug 1930	Location Palmdale Park
Map No. B-545	Surveyed by Rosecrans
Plotting C'k'd by D. M. Finley	Date June 3, 1930
Date Aug 1930	Indexed A. C. Jok

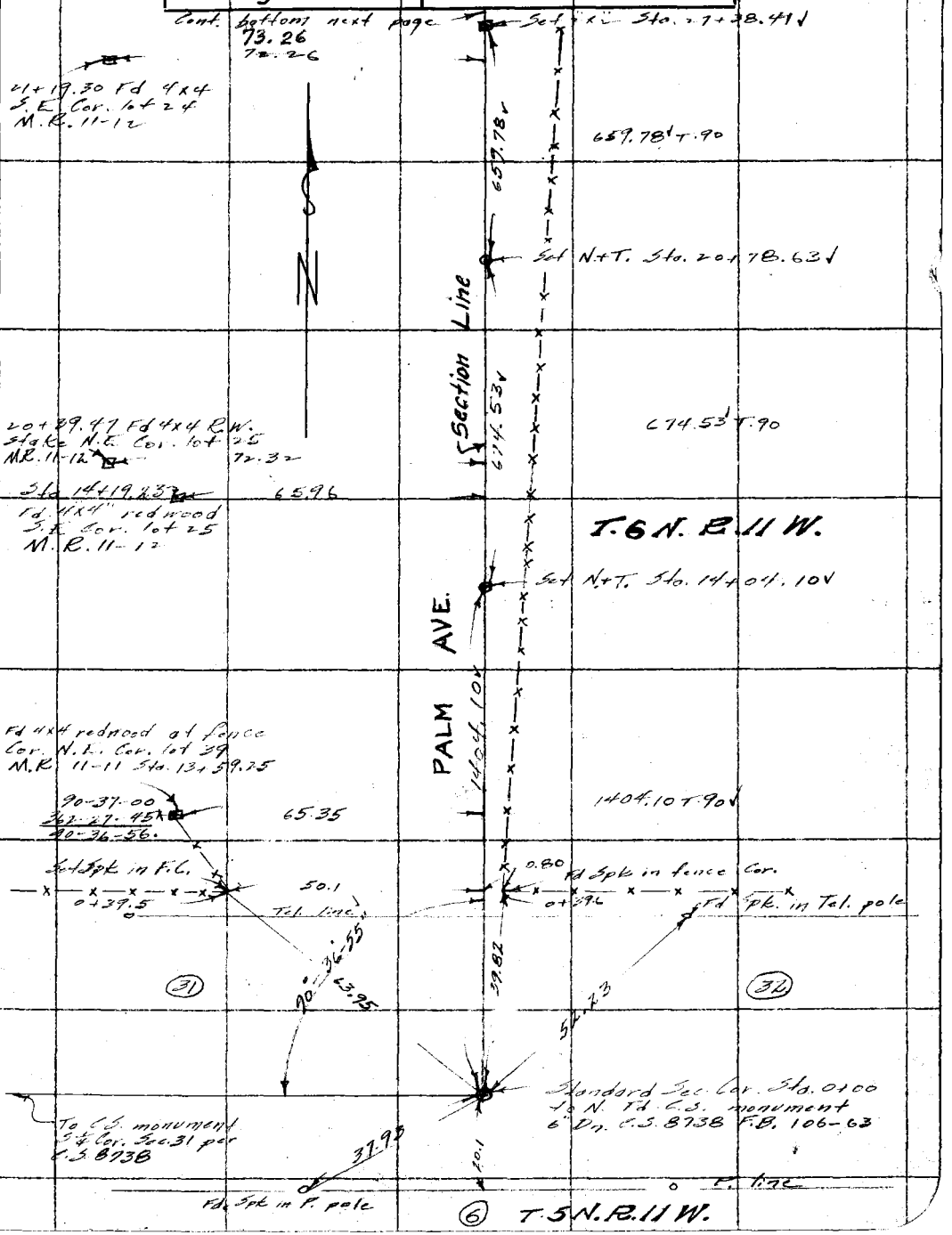

Note: ANY ADDITIONS OR CHANGES ON THIS SHEET MUST BE MADE OR CIRCLED IN Red. WITH DATE AND NAME OF PERSON MAKING CHANGE.

Do not extend notes this side of this line

RETURN TO
LOS ANGELES COUNTY SURVEYOR

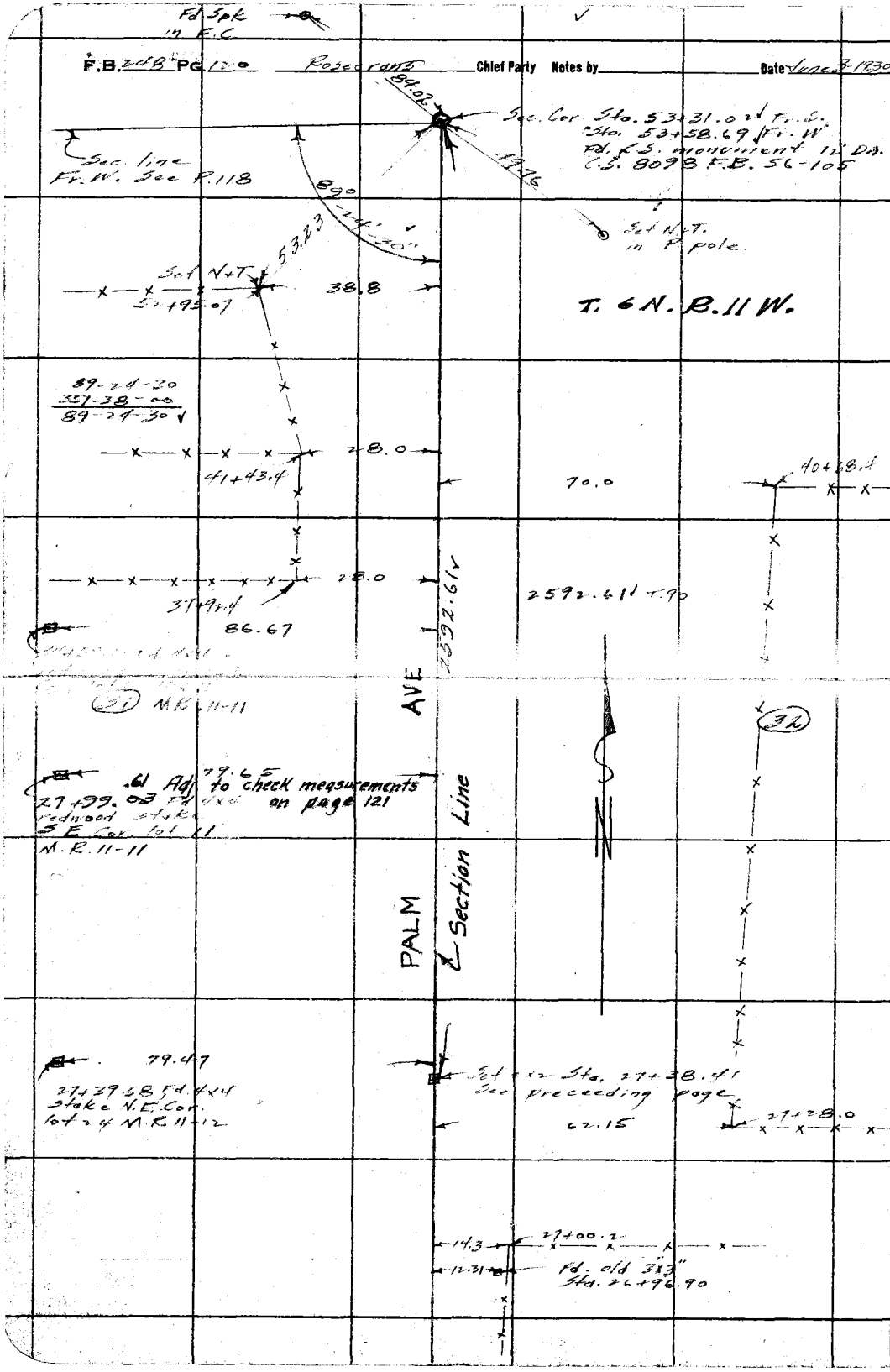

RETURN TO
LOS ANGELES COUNTY SURVEYOR

Do not extend notes this side of this line

Note: ANY ADDITIONS OR CHANGES ON THIS SHEET MUST BE MADE OR CIRCLED IN Red. WITH DATE AND NAME OF PERSON MAKING CHANGE.

Date _____ Notes by _____ Chief Party _____ F.B. 248 Pg. 121

Platted by BERT McATEE	W. O. No. 975 D. S. O. No.
Date Aug. 1930	Location Palmdale Park
Map No. B-545	Surveyed by Rosecrans
Platting C'k'd by D. M. Finley	Date June 4, 1930
Date Aug 1930.	Indexed A. C.

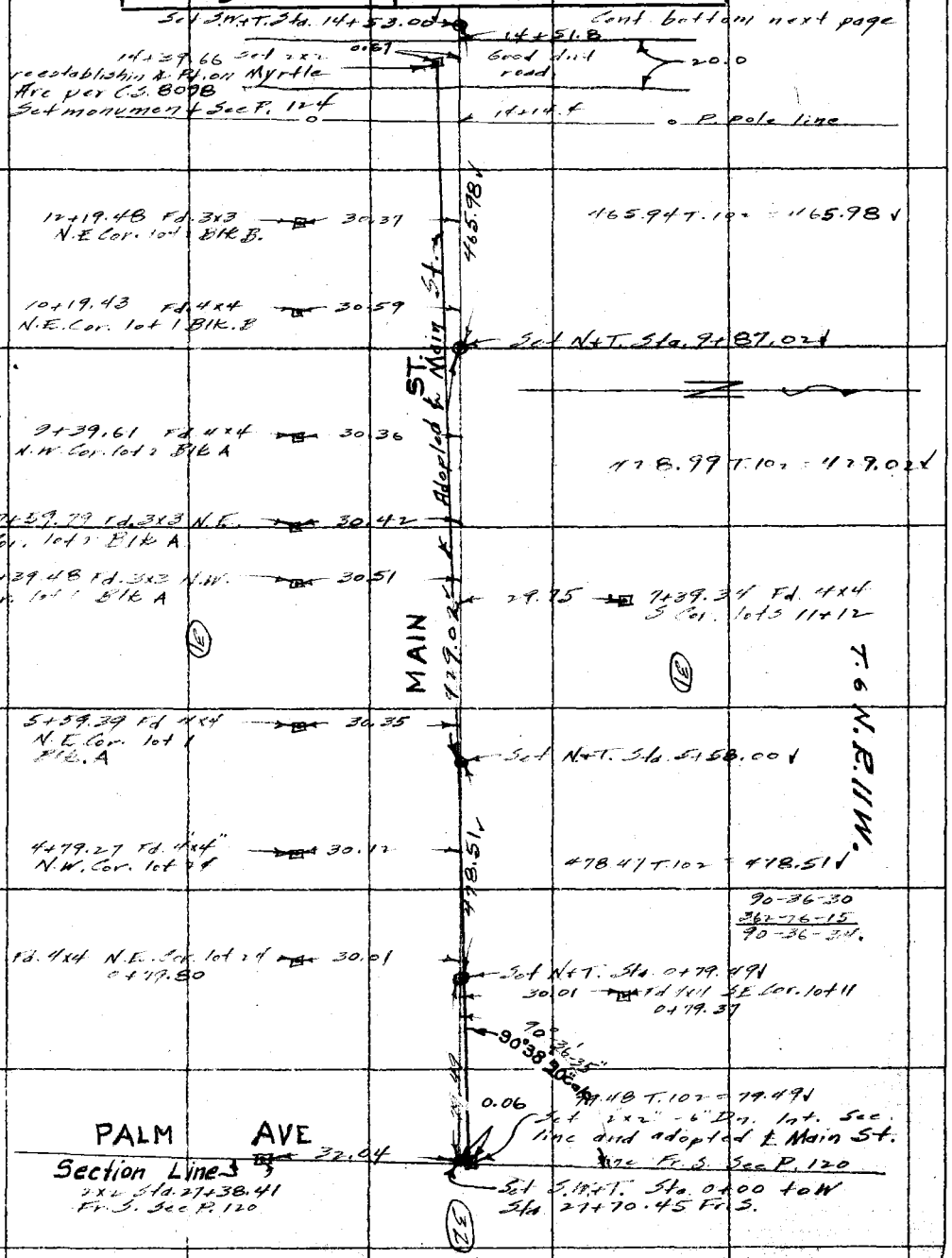

Note: ANY ADDITIONS OR CHANGES ON THIS SHEET MUST BE MADE OR CIRCLED IN Red. WITH DATE AND NAME OF PERSON MAKING CHANGE.

Do not extend notes this side of this line

RETURN TO LOS ANGELES COUNTY SURVEYOR

F.B. 248 PG. 122 Cascarano Chief Party Notes by _____ Date June 6-30

Cont bottom next page

Set N+T Sta 26+59.98

25+69.81 24.65

340.51 T.98 = 340.53

24+00.59 Fd. 4x4 30.74
N.E. Cor. lot 23

(31)

23+20.57 Fd. 4x4 30.78
N.W. Cor. Blk D.

29.24 23+20.25 Fd. 2x2

Set N+T. Sta. 23+19.45

T.6 N.R. 11 W.

MAIN ST.

℄ Transit Line

N

21+40.35 Fd. 3x3 30.6 29.13
N.E. Cor. lot 2 Blk D.

29.18 21+20.22 Fd. 3x3

459.09 T.94 = 459.10

459.10

29.31 19+40.12 Fd. 3x3

(31)

Set N+T. Sta. 18+60.35

18+60.25 Fd. 4x4 30.84
N.W. Cor. lot 2 Blk C

29.37 Fd 3x3
18+60.15

29.31 16+80.19

Fd 3x3

29.32 16+60.19

407.34 T.94 = 407.35

407.35

29.30 14+49.47 Fd 4x4
SE Cor. lot 13

14+71 Tel. pole line

Set S.W.+T. Sta 14+53.00 Fr. E

See preceding page

RETURN TO
LOS ANGELES COUNTY SURVEYOR

Do not extend notes this side of this line

Note: ANY ADDITIONS OR CHANGES ON THIS SHEET MUST BE MADE OR CIRCLED IN Red. WITH DATE AND NAME OF PERSON MAKING CHANGE.

Date _____ Notes by _____ Chief Party _____ F.B. 248 PG. 123

Platted by BERT McATEE	W. O. No. 975 D. S. O. No.
Date Aug. 1930	Location Palmdale Park
Map No. B-545	Surveyed by Rosecrans
Platting C'k'd by D. M. Finley	Date June 6, 1930
Date Aug. 1930	Indexed A. C. Johnson



Note: ANY ADDITIONS OR CHANGES ON THIS SHEET MUST BE MADE OR CIRCLED IN Red. WITH DATE AND NAME OF PERSON MAKING CHANGE.

Do not extend notes this side of this line

RETURN TO
LOS ANGELES COUNTY SURVEYOR

F.B. 248 PG. 124 Rosecrans Chief Party Notes by _____ Date June 9-30

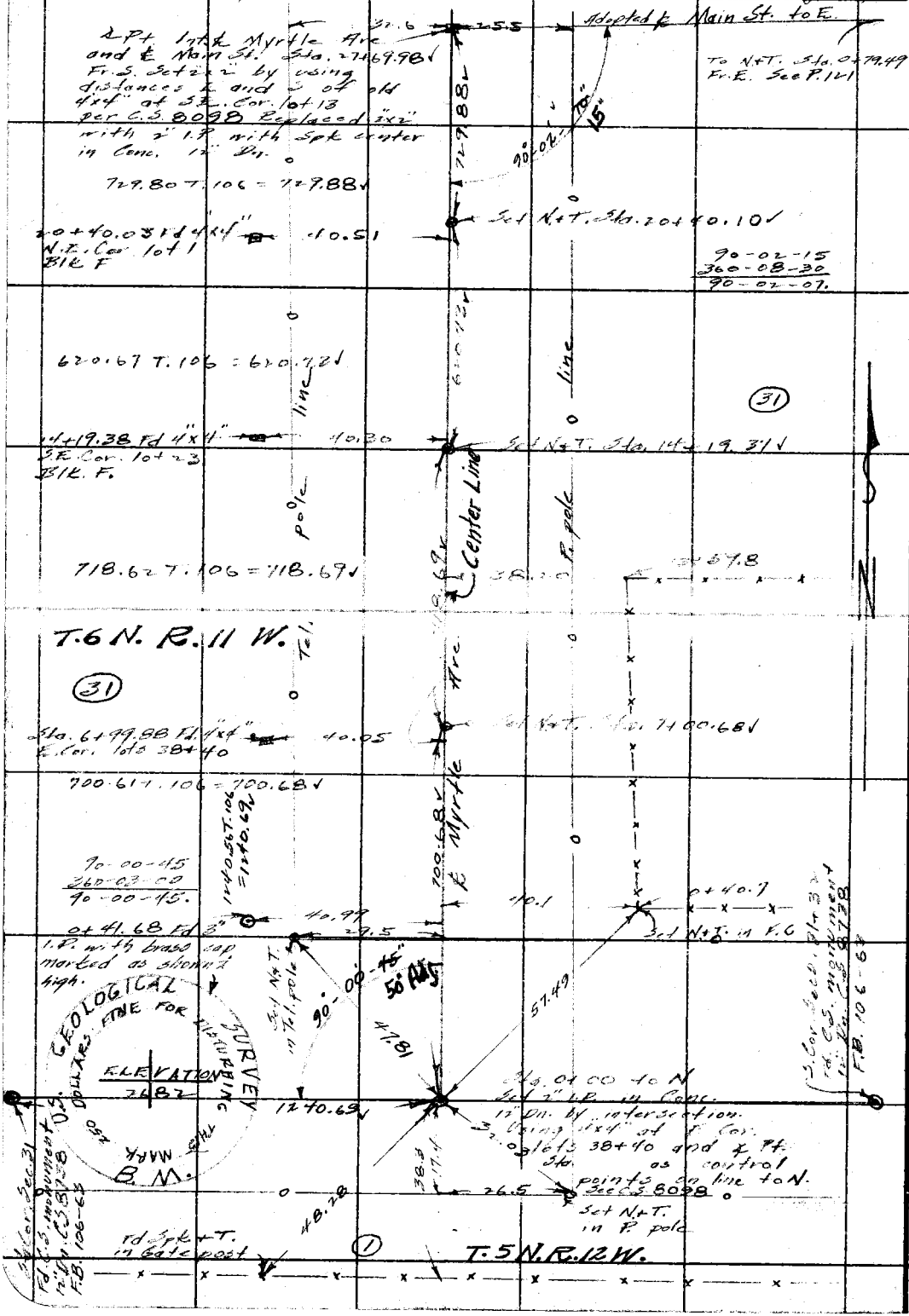

RETURN TO
LOS ANGELES COUNTY SURVEYOR

Do not extend notes this side of this line

Note: ANY ADDITIONS OR CHANGES ON THIS SHEET MUST BE MADE OR CIRCLED IN Red. WITH DATE AND NAME OF PERSON MAKING CHANGE.

Date _____ Notes by _____ Chief Party _____ F.B. 248 PG. 125

Plotted by BERT McATEE	W. O. No. 975 D. S. O. No.
Date Aug. 1930	Location Palmdale Park
Map No. B-545	Surveyed by Rosecrans
Plotting C'k'd by D. M. Finley	Date June 9, 1930
Date Aug. 1930	Indexed A. C. Johnson

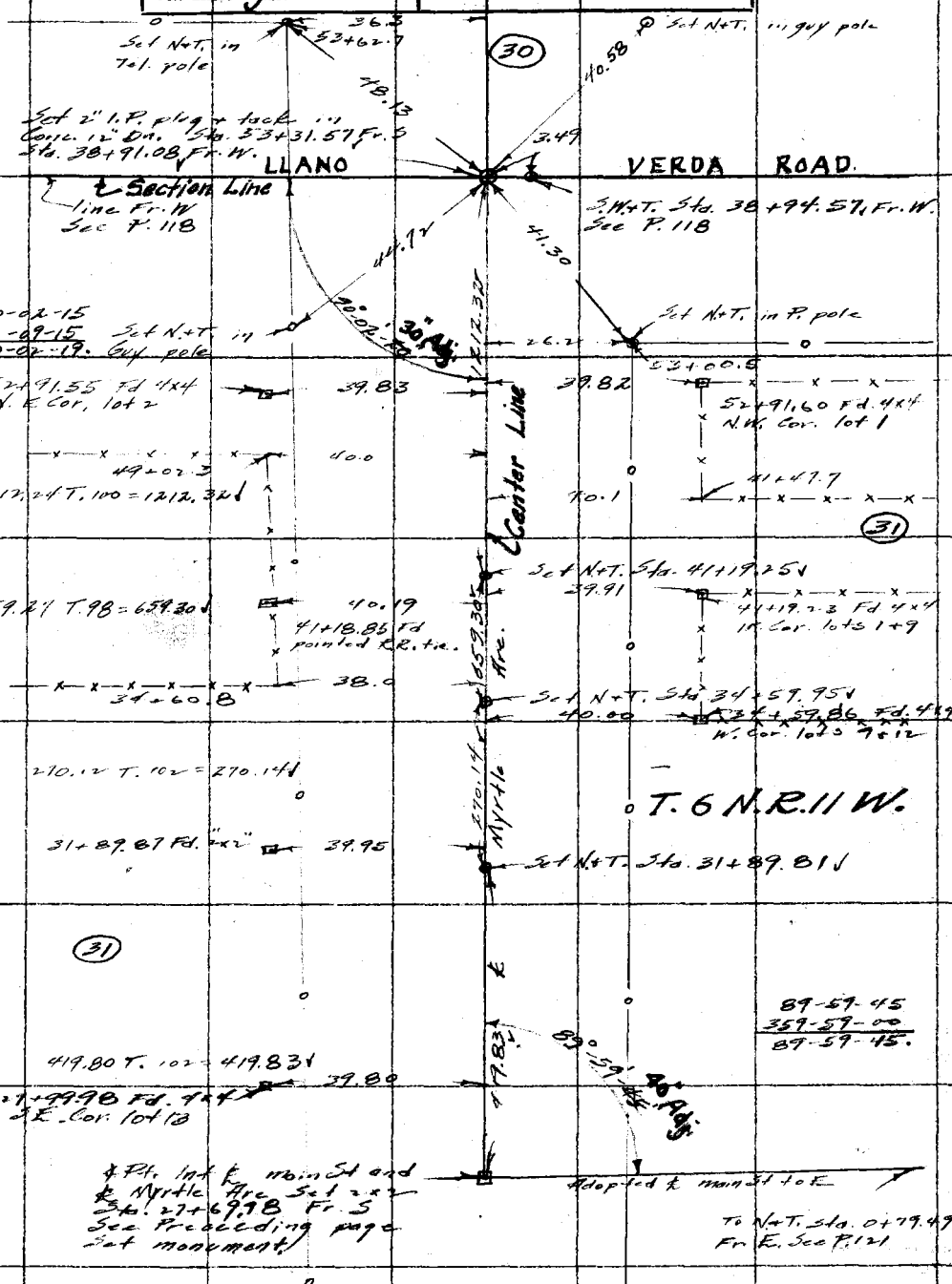

Notes: ANY ADDITIONS OR CHANGES ON THIS SHEET MUST BE MADE OR CIRCLED IN Red, WITH DATE AND NAME OF PERSON MAKING CHANGE.

Do not extend notes this side of this line

RETURN TO LOS ANGELES COUNTY SURVEYOR

F.B. 248 PG. 126 Rosecrans Chief Party Notes by _____ Date June 10-30



RETURN TO
LOS ANGELES COUNTY SURVEYOR

Do not extend notes this side of this line

Note: ANY ADDITIONS OR CHANGES ON THIS SHEET MUST BE MADE OR CIRCLED IN Red. WITH DATE AND NAME OF PERSON MAKING CHANGE.

Date _____ Notes by _____ Chief Party _____ F.B. 248 PG. 127

Platted by BERT MCATEE	W. O. No. 975 D. S. O. No.
Date Aug. 1930	Location Palmdale Park
Map No. B-545	Surveyed by Rosecrans
Platting Ck'd by D. M. Finley	Date June 10 1930
Date Aug. 1930.	Indexed A. C. Johnson

Notes: ANY ADDITIONS OR CHANGES ON THIS SHEET MUST BE MADE OR CIRCLED IN Red. WITH DATE AND NAME OF PERSON MAKING CHANGE.

Do not extend notes this side of this line

RETURN TO LOS ANGELES COUNTY SURVEYOR

24+89.68 Fd. 4x4 — 40.00 — 39.50 — 24+89.8
N.W. Cor. lot 26

S.E. Cor. lot 23
23+20.14 Fd. 4x4
23+20.00 Fd 4x4 — 40.01 — 40.01
N.E. Cor. lot 26
Set N+T. Sta. 23+19.52 ✓

39.91 — 22+39.94 Fd 4x4
SW. Cor. Blk D.
(31)

Washington St.

499.01. T. 106 = 499.06 ✓

20+59.93 — 40.10 — 40.15 — 20+59.98
Fd. 3x3 — Fd. 3x3
20+39.93 — 40.14 — 39.88 — 20+40.07

T. 6 N. R. 11 W.

Fd 4x4 - 18+60.05 — 40.14 — 39.92 — 18+60.03 Fd. 4x4
N.E. Cor. Blk E — S.E. Cor. Blk D

Set N+T. Sta. 18+20.46 ✓

(31)

17+79.95 Fd 4x4 — 40.06 — 39.88 — 17+79.99 Fd 4x4
N.W. Cor. lot 2 Blk. F — SW. Cor. lot 24 Blk C

420.45 ✓

420.41 T. 106 = 420.45 ✓

N+T. Sta. 14+00.01 ✓

See preceding page

F.B. 248 PG 128 Chief Party Notes by Roscoranz Date June 10-30

Cont bottom next page

39.91 — 9+10.49 Fd. 4x4 N.W.

Set Spk + T Sta. 9+10.21 Cor. Blk A.

9+10.14 Fd. 4x4 — 39.91
N.E. Cor. Blk. B

39.96 — 8+50.50 Fd. 2x2 N. Cor. lots 2+4 Blk H

8+50.33 Fd. 2x2 — 40.00
E. Cor. lot 1+3 Blk B.

259.19

259.17 T.102 = 259.19

Set N+T. Sta. 6+51.02

39.82 — 6+50.50 Fd 3x3" S.W. Cor. lot 10 Blk. A

Ave

39.79 — 5+90.28 Fd. 3x3 N.W. Cor. of Park

251.99

251.97 T.102 = 251.99

Mayflower

89

Fd. 2x2 — 4+00.36 — 40.23
E. Cor. lot 19+21 Blk. B.

Set N+T Sta 3+99.03

89-56-30
359-46-15
89-56-34
∡ turned in N.E. Quad.

20 Ads

109.56

109.52 T.102 = 109.56

40.00 — 2+90.28 Fd 4x4 S.W. Cor. of Park.

Set Spk + T. W 89.47

E Washington St. 39.88

Sec F. 126

N+T. Sta. 5+59.93 Fr. E Sec F. 126

Int. E Washington St. and E. Mayflower Ave. Set 2" I.P. 8" Dn Sta. 2+50.14 Fr. S Sta. 8+99.8 N Fr. E.

289.44 T. 106 = 289.47

39.82 — 2+10.15 Fd. 4x4 N.W. Cor. lot 2 Blk H

1+00.03 Fd 3x3 — 40.23
E Cor. lots 3+5 Blk 6

289.47

0+49.94 Fd. 3x3 — 40.15
E Cor. lots 2+1 Blk. 6

Set Spk + T. 0+00 to N.

0.16

0.13

Fd. 2x2 E Cor. lots 7+9 Blk. 6 — 40.03

40.00 — Fd. 3x3" N.W. Cor. lots 8+10 Blk H

(31)

T.6 N. R. 11 W.

109.91

40.18 — Fd. 4x4 S.W. Cor. lot 24 Blk. H.

RETURN TO
LOS ANGELES COUNTY SURVEYOR

Do not extend notes this side of this line

Notes: ANY ADDITIONS OR CHANGES ON THIS SHEET MUST BE MADE OR CIRCLED IN Red. WITH DATE AND NAME OF PERSON MAKING CHANGE.

Date _____ Notes by _____ Chief Party _____ F.B. 248 PG. 129

Platted by BERT McATEE	W. O. No. 975 D. S. O. No.
Date Aug 1930	Location Palmdale Park
Map No. B-545	Surveyed by Rosecrans
Platting C'k'd by D. M. Finley	Date June 11-1930
Date Aug 1930	Indexed [illegible]

Note: ANY ADDITIONS OR CHANGES ON THIS SHEET MUST BE MADE OR CIRCLED IN Red. WITH DATE AND NAME OF PERSON MAKING CHANGE.

Do not extend notes this side of this line

RETURN TO
LOS ANGELES COUNTY SURVEYOR

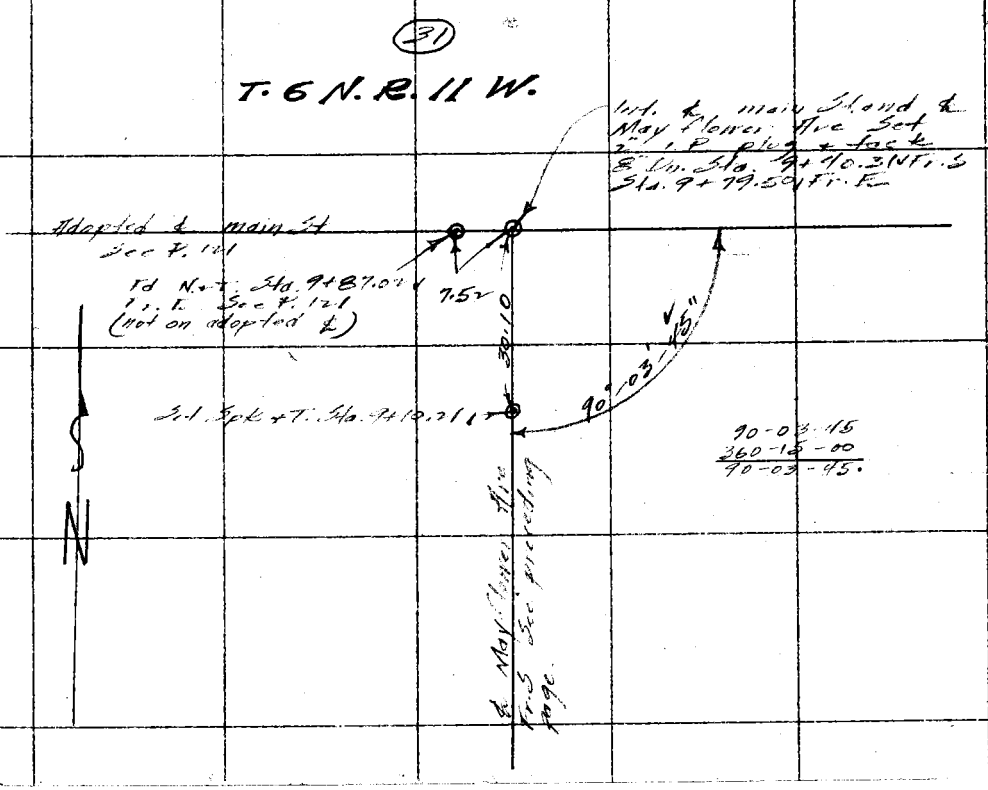

F.B. 248 PG. 130 Rosecrans Chief Party Notes by ✓ Date June 13-30

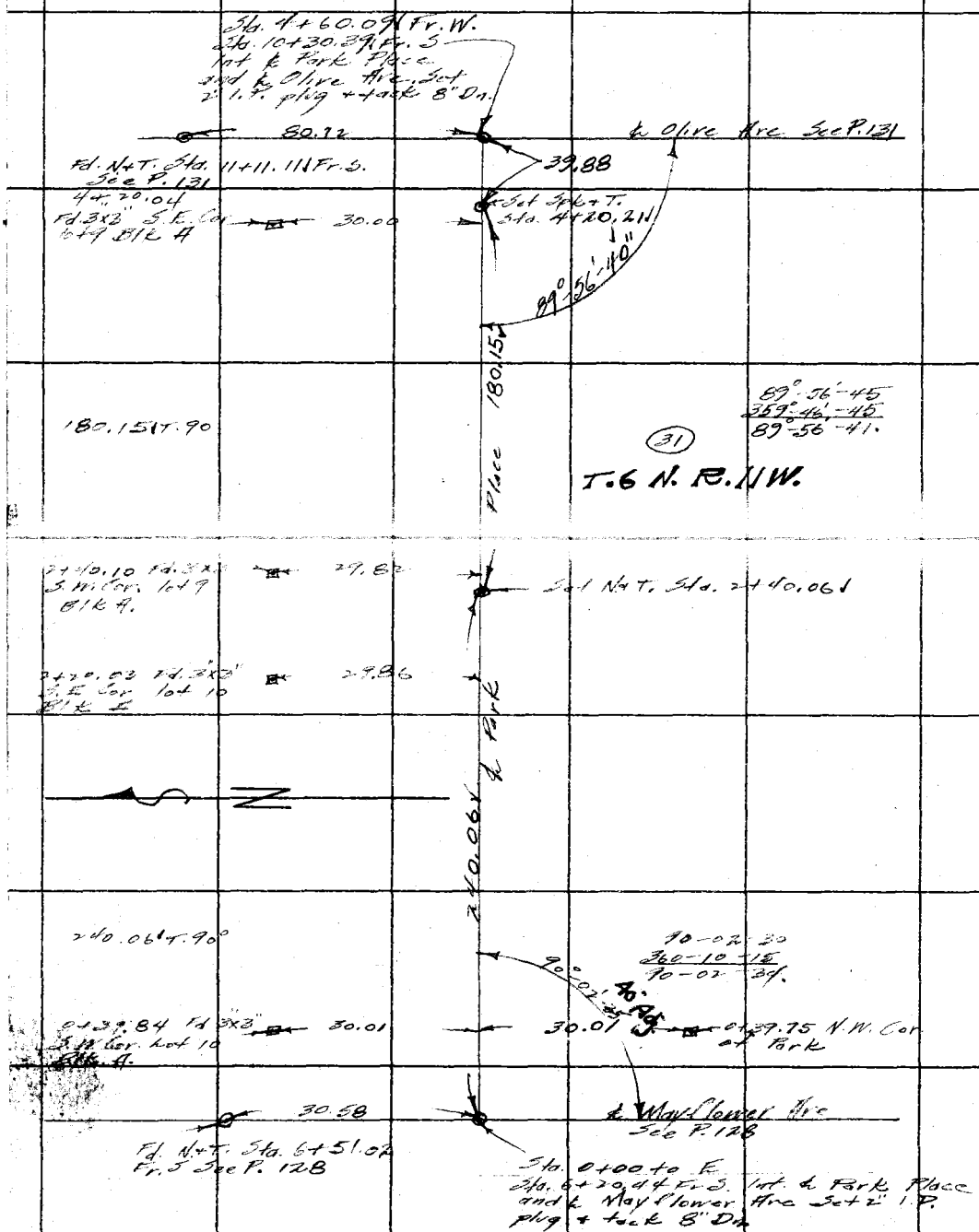

RETURN TO
LOS ANGELES COUNTY SURVEYOR

Do not extend notes this side of this line

Note: ANY ADDITIONS OR CHANGES ON THIS SHEET MUST BE MADE OR CIRCLED IN Red. WITH DATE AND NAME OF PERSON MAKING CHANGE.

Date _____ Notes by _____ Chief Party _____ F.B. 248 PG. 131

Plotted by BERT MCATEE	W. O. No. 975 D. S. G. No.
Date Aug. 1930	Location Palmdale Park
Map No. B-545	Surveyed by Koseeraus
Plotting C'k'd by D. M. Finley	Date June 11, 1930
Date Aug. 1930.	Indexed A. C. Johnson

Int. ℄ Main St and ℄ Olive Ave
Set 2" I.P. plug + tack 8" Dn. Sta.
13+20.55 Fd. 1.3 Sta 5+19.34 Fr. E.
Adopted ℄ Main St.
See P. 121

38.66

Fd N+T. Sta 5+58.00
Fr. E. See P. 121
(Not on adopted ℄)

+7.95

13+20.55 Fd. 4x4
N.W. Cor. lot 24

40.05

Set Spk + T. Sta. 13+20.49 ✓

Fd. 4x4 - 13+70.26
N.E. Cor. Blk. H.

40.04

89°55'35"

89-55-30
259-42-15
89-55-34 ✓

2.07.38 ✓

90-04-00
360-15-45
90-03-56.

209.36 T. 10B = 209.38 ✓

11+10.38 Fd. 2x2
E Cor lot 7+9 Blk H

Set N+T. Sta. 11+41.11 ✓

10+60.85 Fd 2x3
S.E. Cor. lot 9 Blk. H

40.02

40.08

450.83 T. 10B = 450.88 ✓

7+00.22 Fd. 4x4
S.E. Cor. Park

40.09

39.94

7+00.33 Fd. 4x4
S.W. Cor. lot 24

a'-0.04 Adj.

7+03.55

450.88 ✓

4.28

℄ Washington St. See P. 126

Fd. N+T. Sta. 4+35.51 ✓
Fr. E. See P. 126

Int. ℄ Washington St. and
℄ Olive Ave Set 2" I.P. 11" Dn
Sta. 6+60.23 Fr. S
Sta. 4+39.79 Fr. E.

40.01

40.02

6+20.29 Fd. 4x4
N.W. Cor. lot 25

6+20.21 Fd. 4x4
N.E. Cor. Blk. H.

5+60.17 Fd. 2x2
E. Cor. lots 1+3
Blk. H

40.10

149.42 ✓

149.40 T. 10B = 149.42 ✓

Set N+T. Sta 5+10.81 ✓

5+10.09 Fd. 2x2
E Cor. lots 3+5
Blk. H

40.06

4+60.13 Fd. 2x2
E Cor. lot 5+7
Blk. H

40.00

(31)

T. 6 N. R. 11 W.

N

510.81 ✓

℄ Olive Ave.

510.73 T. 10B = 510.81 ✓

Fd 4x4 S.E. Cor
Blk. H.

39.72

0.02

Set Spk + T. Sta. 0+00 + 0 N

0.17

+0.18

Fd 4x4 S.W. Cor. lot 25

Notes: ANY ADDITIONS OR CHANGES ON THIS SHEET MUST BE MADE OR CIRCLED IN Red. WITH DATE AND NAME OF PERSON MAKING CHANGE.

Do not extend notes this side of this line

RETURN TO LOS ANGELES COUNTY SURVEYOR

RETURN TO
LOS ANGELES COUNTY SURVEYOR

Note: ANY ADDITIONS OR CHANGES ON THIS SHEET MUST BE MADE OR CIRCLED IN Red. WITH DATE AND NAME OF PERSON MAKING CHANGE.

Do not extend notes this side of this line

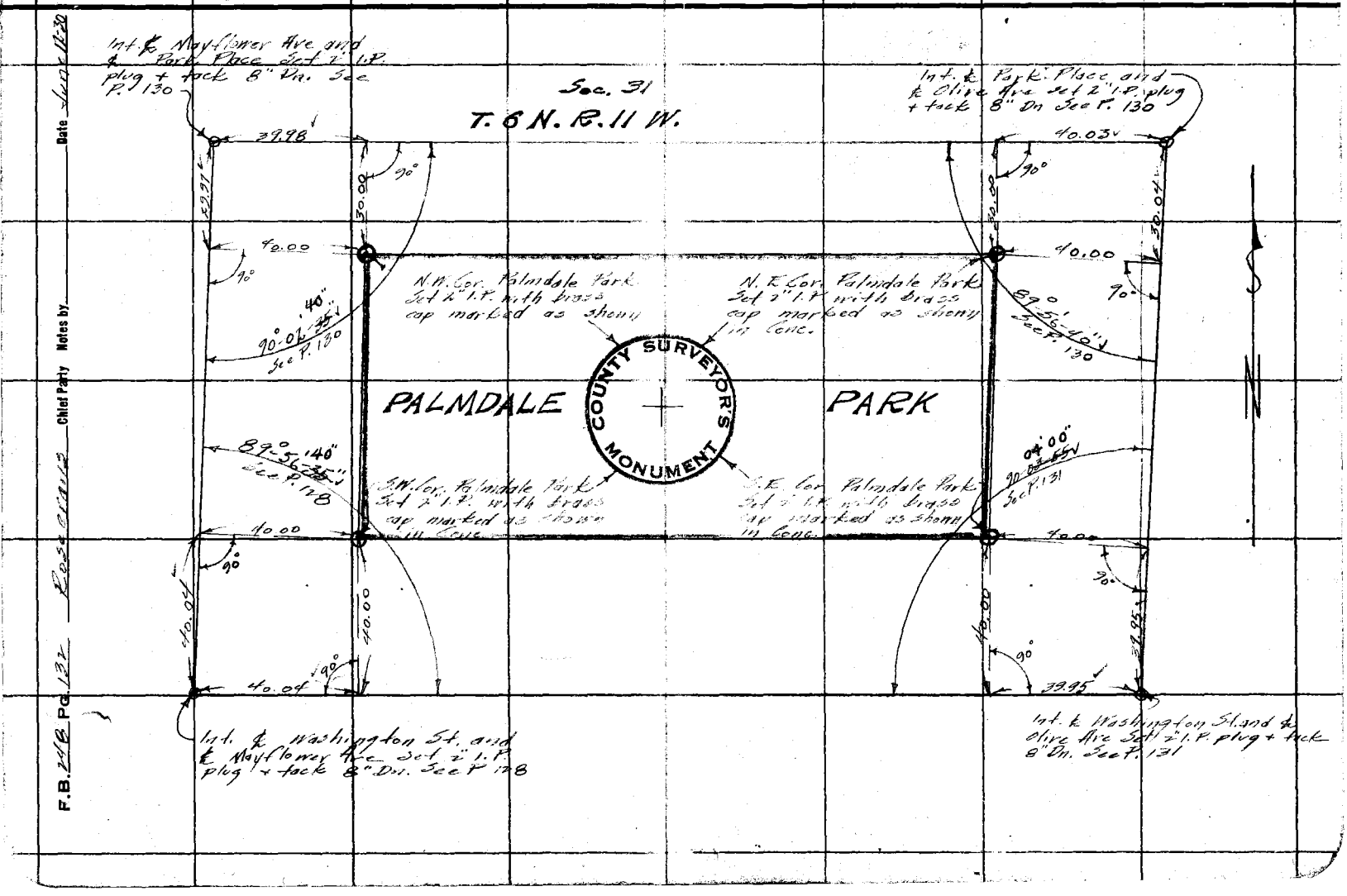

F.B. 248 PG. 132 Rosecrans Chief Party Notes by Date June 12-30

Date _____ Notes by _____ Chief Party _____ F.B 248 PG. 133

Platted by _____	W. O. No. _____ D. S. O. No. _____
Date _____	Location _____
Map No. _____	Surveyed by _____
Platting C'k'd by _____	Date _____
Date _____	Indexed _____

Notes: ANY ADDITIONS OR CHANGES ON THIS SHEET MUST BE MADE OR CIRCLED IN Red. WITH DATE AND NAME OF PERSON MAKING CHANGE.

Do not extend notes this side of this line

RETURN TO
LOS ANGELES COUNTY SURVEYOR

F.B._____ PG._____ _____ Chief Party Notes by_____ Date_____