Notes Ck'd by	Survey of
Map No.	W. O. Tape No. St'd °F.
Office Work	Surveyed by
Checked	Notes Date
Date	Indexed

F.B. PG.

THIS Red MAK-

LOS ANG

F.B. 249

249

FORM 247

F.B. 249 Pg. Index

F.B. 249

PAGES: Index, 1 to 128 incl., 129 to 134 incl.,

RETURN TO
LOS ANGELES COUNTY SURVEYOR
700 HALL OF RECORDS

Note: ANY ADDITIONS OR CHANGES ON THIS SHEET MUST BE MADE OR CIRCLED IN Red Ink WITH DATE AND NAME OF PERSON MAKING CHANGE.

Do not extend notes this side of this line

Date 1-19-27 Notes by Dunn Chief Party Dunn F.B. 249 Pg. 1

Platted by	W. O. No. 710 B. S. O. No.
Date	Location Little Tujunga Canyon Rd.
Map No.	Surveyed by Dunn
Platting C'k'd by	Date 1-19-27
Date	Indexed ARB 3-28-27

NOTE: ANY ADDITION OR CHANGES ON THIS SHEET MUST BE MADE OR CIRCLED IN RED. WITH DATE AND NAME OF PERSON MAKING CHANGE.

DO NOT EXTEND NOTES THIS SIDE OF THIS LINE

RETURN TO LOS ANGELES COUNTY SURVEYOR

SURVEY
OF
LITTLE TUJUNGA ~~CANYON~~ ROAD
Showing
Proposed Location of Center Line

For Index Information See Page 2

Solar #1 on Pg. 3
Solar #2 " " 48
Solar #3 " " 122

A.E. Dunn Chf.
C.A. Benson Inst.
Ed Kernberger H.Ch.
H.W. Gunderson R.
C.R. Lawson Extra
F.T. Gleason Hd. Ch.

For Bench Levels & Profile See L.B. 352.

Note — Berger Transit # 15903
Mag. Var. Set off 16°00
Control Measured with 300' Tape
Section Lines " " 500' "

Pasadena Side of Survey See F.B. 280. L.B. 374. L.B. 370. C.A.B.

Note: All Curve Data, Stationing, & Calculated Distances Calculated And Placed In Notes By E. J. Brook Checked By C. J. Terry April, 1927.

Angular Adjustments. By Brook.

True Section Line Data By D. M. Finley May 1928

F.B. 249 PG. 2 Dunn Chief Party Notes by Dunn Date 3-25-27

LITTLE TUJUNGA CANYON ROAD

INDEX SKETCH

T. 3 N. — R. 14 W.

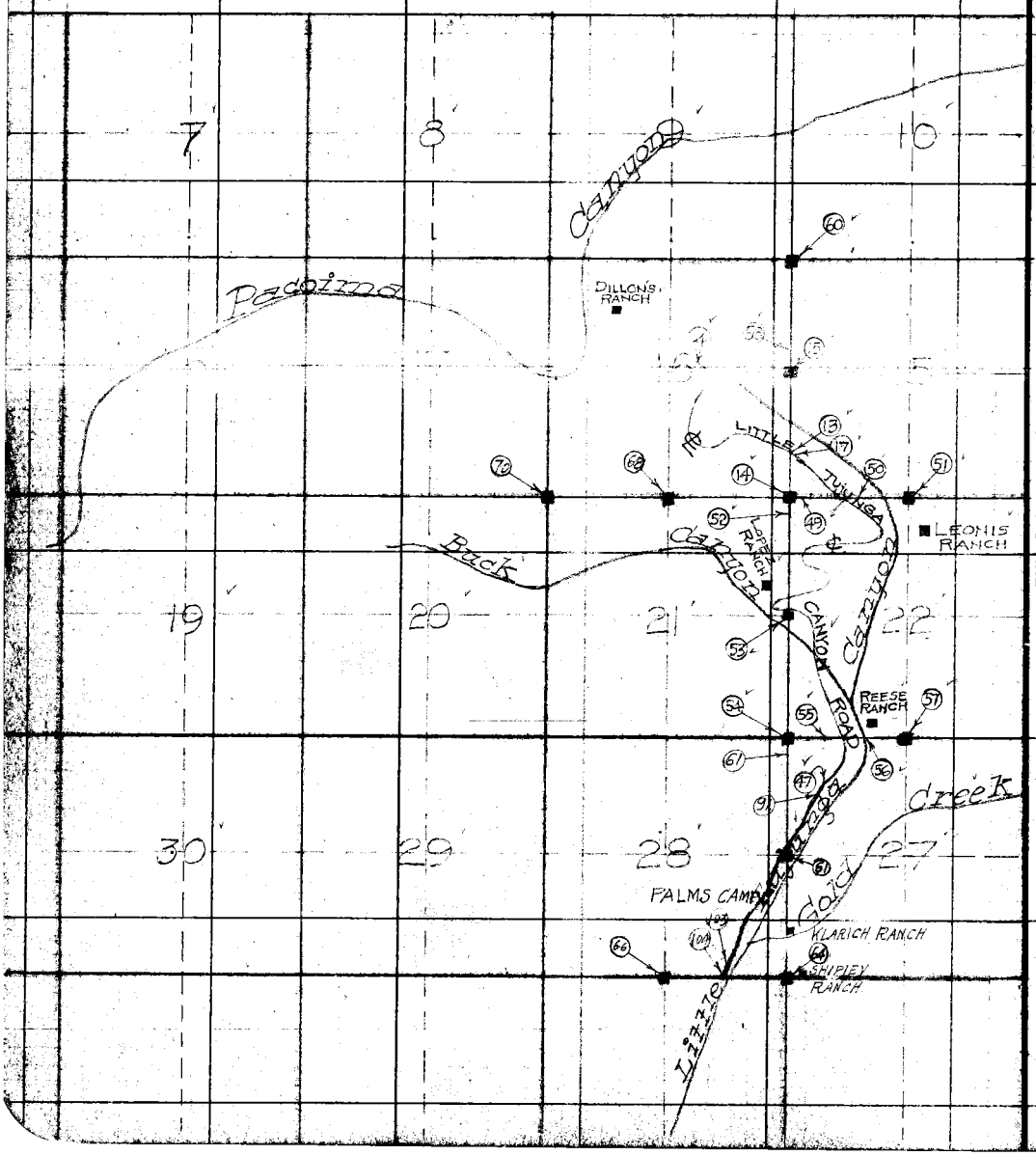

RETURN TO LOS ANGELES COUNTY SURVEYOR

DO NOT EXTEND NOTES THIS SIDE OF THIS LINE

NOTE: ANY ADDITION OR CHANGES ON THIS SHEET MUST BE MADE OR CIRCLED IN RED, WITH DATE AND NAME OF PERSON MAKING CHANGE.

Date 1-28-27 Notes by Dunn Chief Party Dunn F.B. 249 Pg. 3

Plotted by E. J. Brook	W. O. No. 710 S. O. No.
Date Apr. 1927	Location Little Tujunga Canyon Rd.
Map No. 8948	Surveyed by Dunn
Plotting C'k'd by D.M. Finley	Date January 28, 1927
Date Apr. 1927	Indexed 3-28-27 [illegible]

SOLAR No. 1 Jan. 28, 1927 - A.M.

Inst. at P#1 Sight at P#2 (See Pg. 4) Angle to the Right

Mag Bg. P#1 to P#2 = S 52°00'E. With Var. Set at 16°00'

	Time h - m - s	Hor. Angle	Ver. Angle
1	9-54-00	16°-11'-00"	28°-56'-30"
2	9-55-00	15-50-15	28-34-15
3	9-56-00	16-41-30	29-12-15
4	9-57-00	16-18-15	28-48-00
5	9-58-00	17-09-15	29-26-15
6	9-59-00	16-46-00	29-02-15
7	10-00-00	17-39-15	29-41-15
8	10-01-30	17-20-45	29-19-15
9	10-02-30	18-13-00	29-57-45
10	10-04-00	17-52-30	29-35-00

Latitude = 34°-20'-35"

Standard Time Used

Dunn Chf & Recorder
Benson Inst.
Kernberger Recorder

Calculated Bearings.

Calculated By. E J Brook.
Checked By D.M. Finley

Set #1. S 52°02'50"E.
" 2. S 52°03'32"E
" 3. S 52°03'34"E
" 4. S 52°03'54"E
" 5. S 52°03'39"E

Mean Bearing S 52°03'29"E

Adopted Bearing S 52°03'30"E

NOTE: ANY ADDITION OR CHANGES ON THIS SHEET MUST BE MADE OR CIRCLED IN RED, WITH DATE AND NAME OF PERSON MAKING CHANGE.

DO NOT EXTEND NOTES THIS SIDE OF THIS LINE

RETURN TO LOS ANGELES COUNTY SURVEYOR

F.B. 249 Pg. 4 Dunn Chief Party Notes by Dunn Date 1-19-27

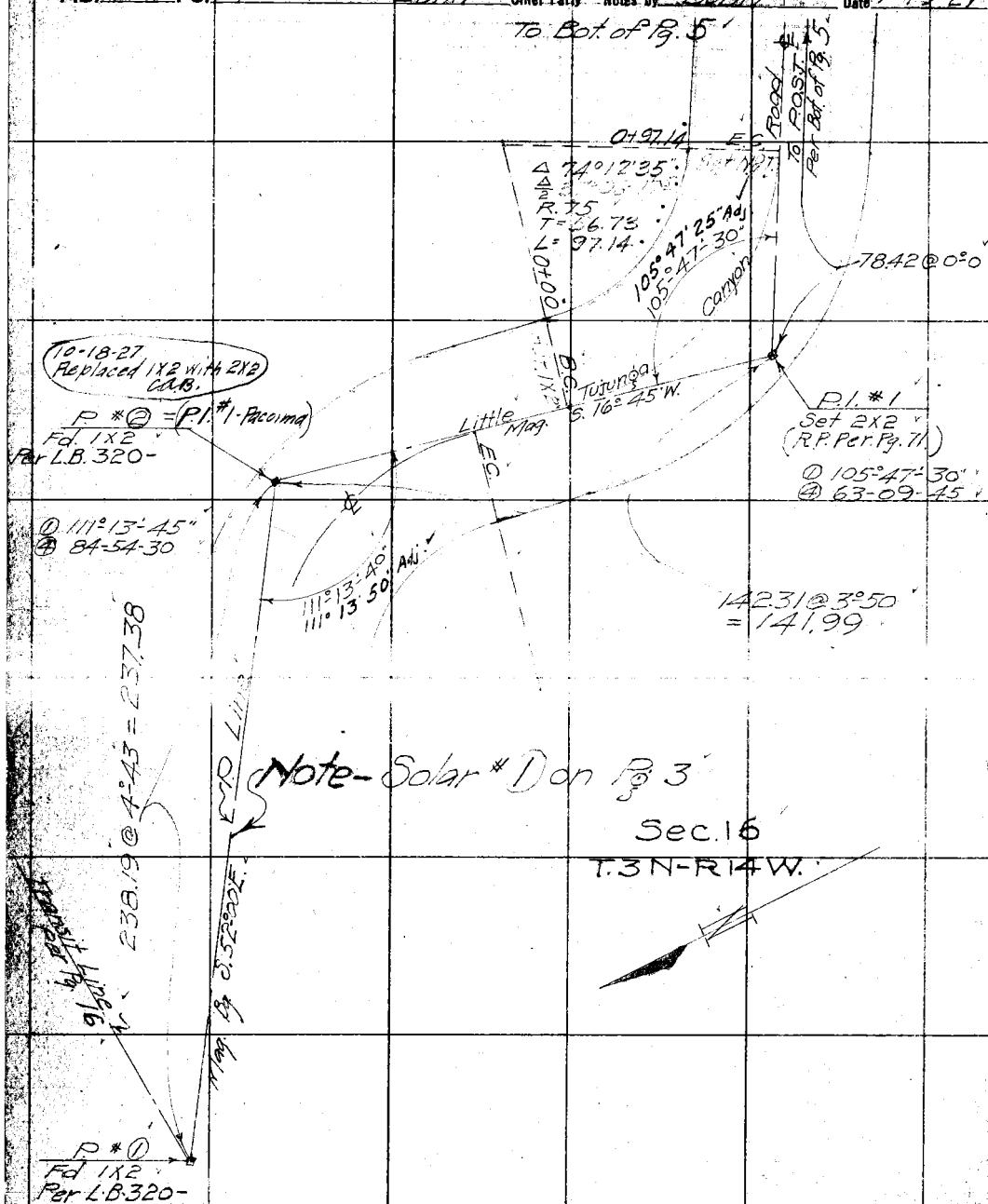

Saddle - Top of Divide - Little Tujunga Canyon - Pacoima Canyon

RETURN TO
LOS ANGELES COUNTY SURVEYOR

NOTE: ANY ADDITION OR CHANGES ON THIS SHEET MUST BE MADE OR CIRCLED IN RED. WITH DATE AND NAME OF PERSON MAKING CHANGE.

DO NOT EXTEND NOTES THIS SIDE OF THIS LINE

Date 1-20-27 Notes by Dunn Chief Party Dunn F.B. 249 Pg. 5

Plotted by Drew	W. O. No. 710 B. S. O. No.
Date Apr. 1927	Location Little Tujunga Canyon Rd.
Map No. 8948	Surveyed by Dunn
Plotting Ck'd by McPherson	Date 1-20-27
Date Apr. 1927	Indexed 3-28-27

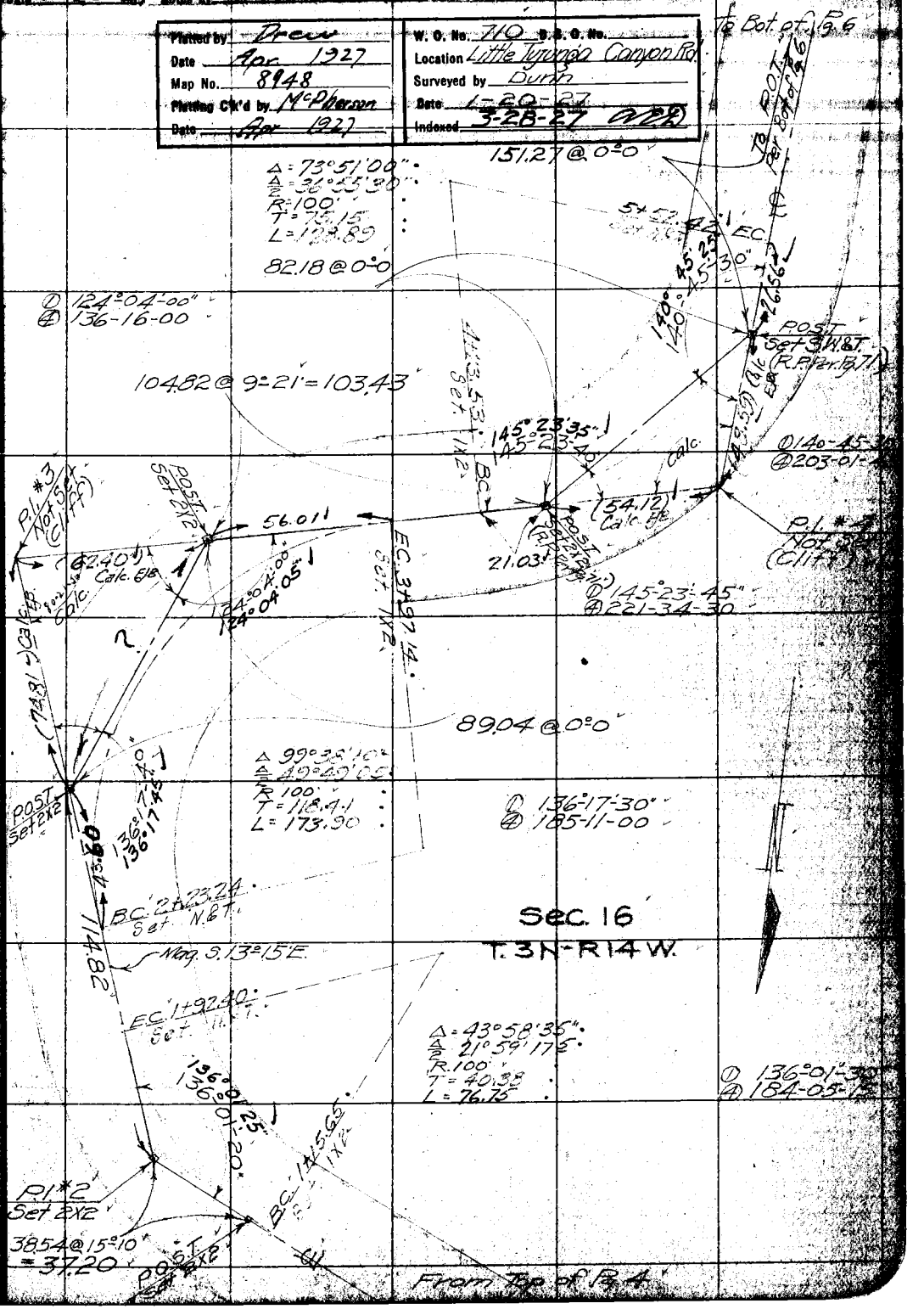

NOTE: ANY ADDITION OR CHANGES ON THIS SHEET MUST BE MADE OR CIRCLED IN RED. WITH DATE AND NAME OF PERSON MAKING CHANGE.

DO NOT EXTEND NOTES THIS SIDE OF THIS LINE

RETURN TO LOS ANGELES COUNTY SURVEYOR

F.B. 249 Pg. 6 Dunn Chief Party Notes by Dunn Date 1-21-27

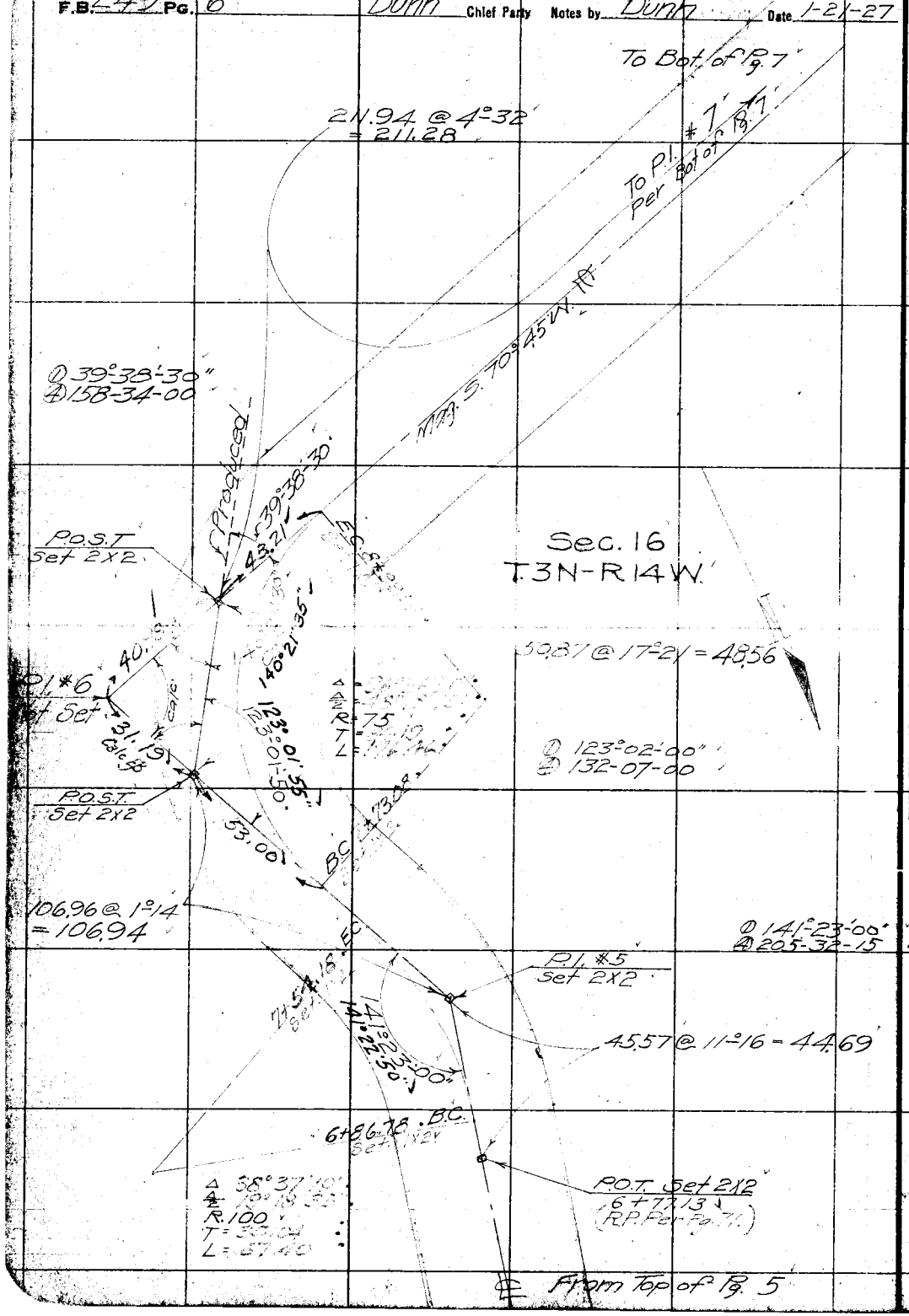

RETURN TO LOS ANGELES COUNTY SURVEYOR

DO NOT EXTEND NOTES THIS SIDE OF THIS LINE

NOTE: ANY ADDITION OR CHANGES ON THIS SHEET MUST BE MADE OR CIRCLED IN RED, WITH DATE AND NAME OF PERSON MAKING CHANGE.

Date 1-21-27 Notes by Dunn Chief Party Dunn F.B. 249 Pg. 7

Plotted by Drew	W. O. No. 710 D. S. O. No.
Date Apr. 1927	Location Little Tujunga Canyon Rd.
Map No. 8948	Surveyed by Dunn
Plotting C'k'd by McPherson	Date 1-21-27
Date Apr. 1927	Indexed 3-28-27 [illegible]

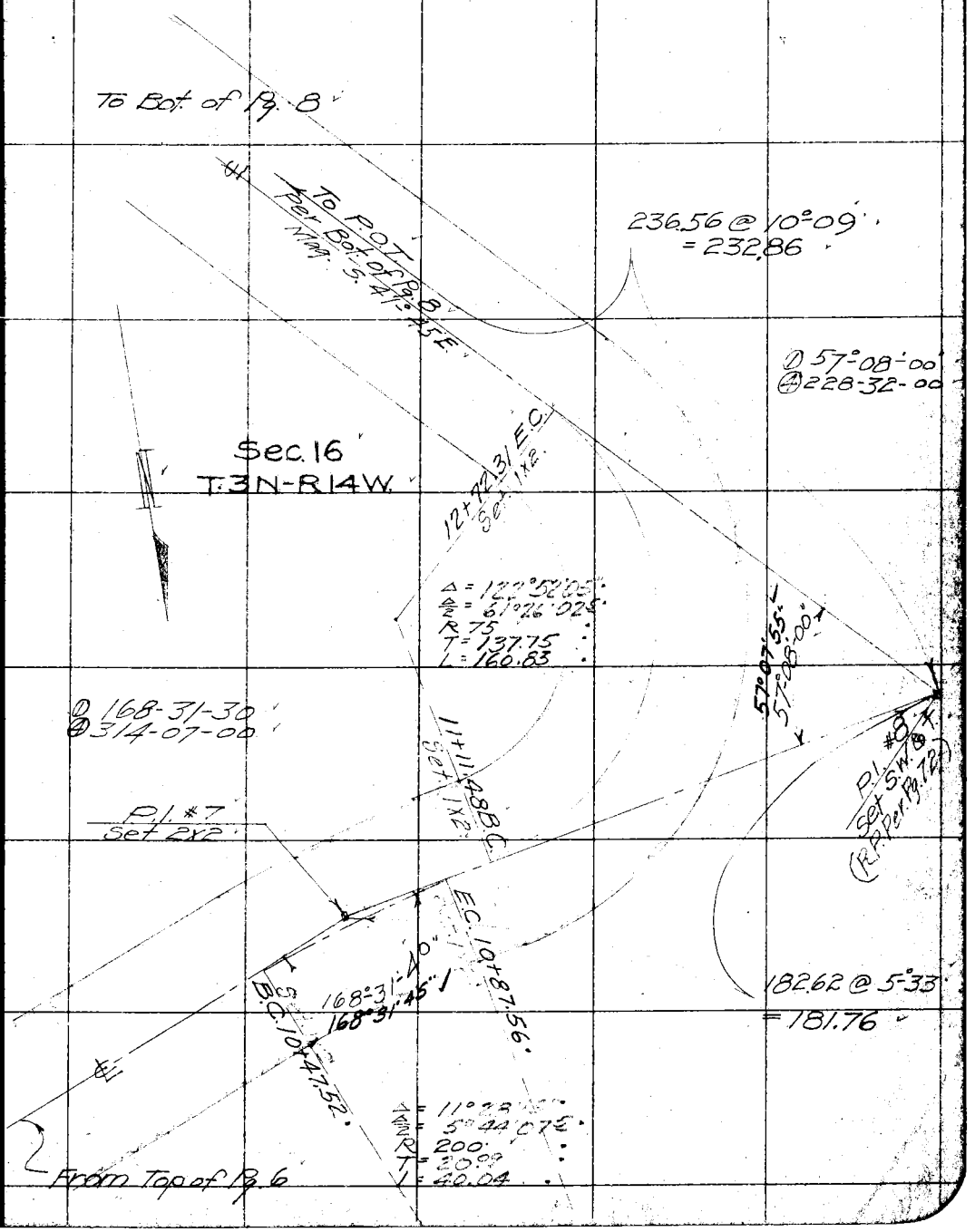

NOTE: ANY ADDITION OR CHANGES ON THIS SHEET MUST BE MADE OR CIRCLED IN RED, WITH DATE AND NAME OF PERSON MAKING CHANGE.

DO NOT EXTEND NOTES THIS SIDE OF THIS LINE

RETURN TO LOS ANGELES COUNTY SURVEYOR

F.B. 249 PG. 8 Dunn Chief Party Notes by _____ Date 1-24-27

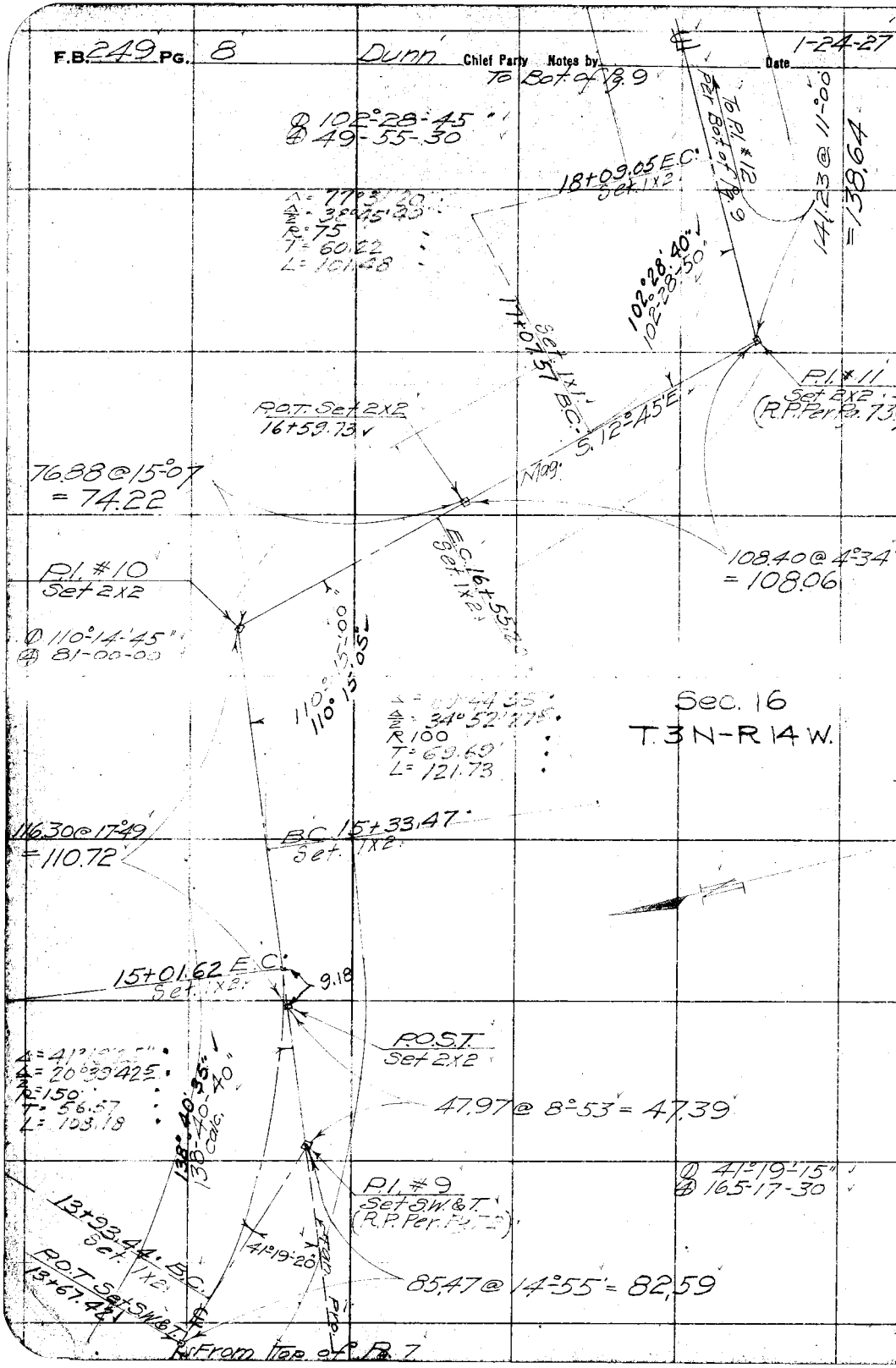

RETURN TO
LOS ANGELES COUNTY SURVEYOR

DO NOT EXTEND NOTES THIS SIDE OF THIS LINE

NOTE: ANY ADDITION OR CHANGES ON THIS SHEET MUST BE MADE OR CIRCLED IN RED, WITH DATE AND NAME OF PERSON MAKING CHANGE.

Date 1-24-27 Notes by Dunn Chief Party Dunn F.B. 249 Pg. 9

Platted by A.H. Drew	W. O. No. 710 D. S. O. No.
Date Apr - 1927	Location Little Tujunga Canyon Rd
Map No. 8948	Surveyed by Dunn
Platting C'k'd by McPherson	Date 1-24-27
Date Apr 1927	Indexed 3-28-27

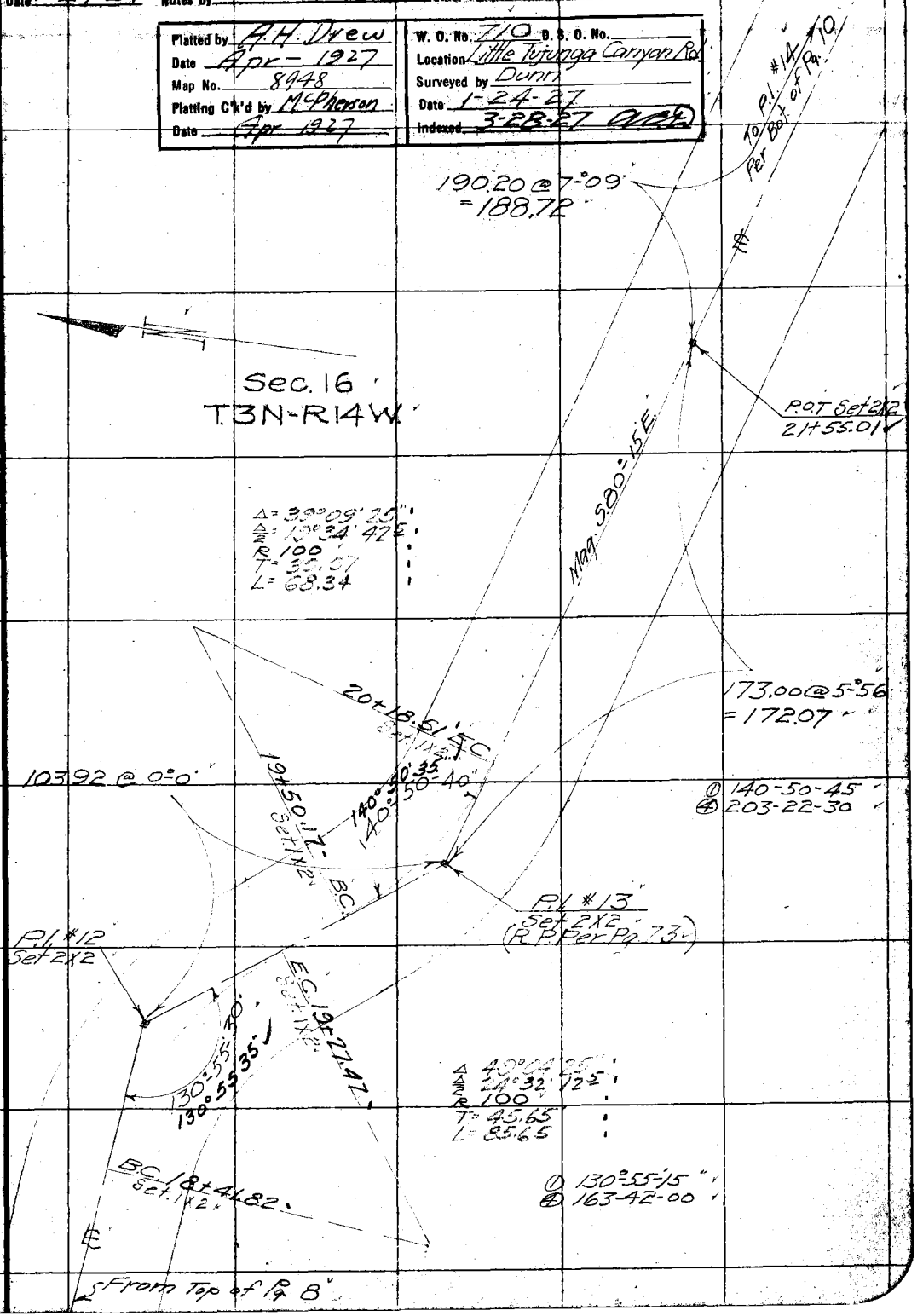

NOTE: ANY ADDITION OR CHANGES ON THIS SHEET MUST BE MADE OR CIRCLED IN RED, WITH DATE AND NAME OF PERSON MAKING CHANGE.

DO NOT EXTEND NOTES THIS SIDE OF THIS LINE

RETURN TO LOS ANGELES COUNTY SURVEYOR

F.B. 249 PG. 10 Dunn Chief Party Notes by Dunn Date 1-24-27

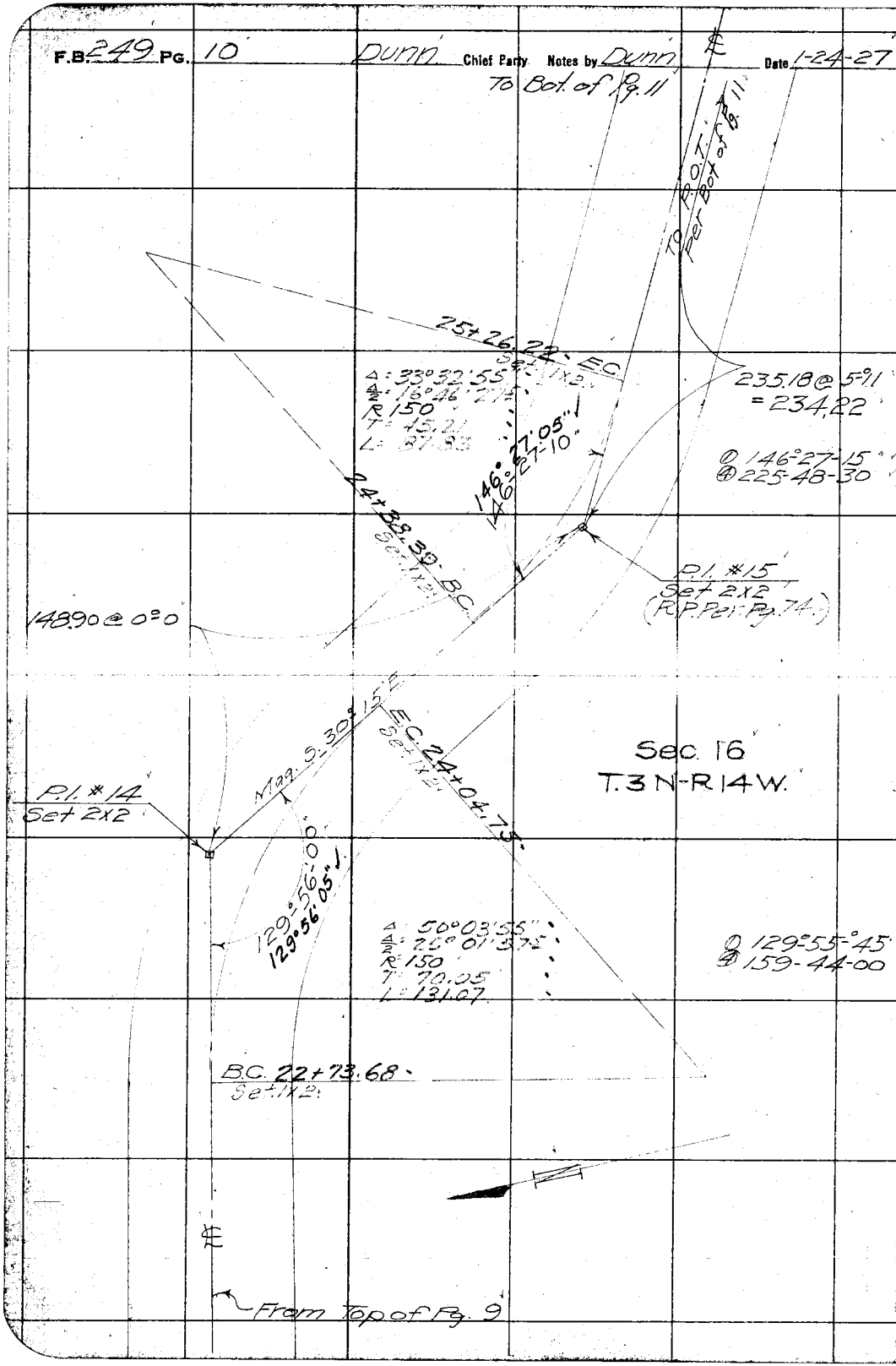

RETURN TO
LOS ANGELES COUNTY SURVEYOR

DO NOT EXTEND NOTES THIS SIDE OF THIS LINE

NOTE: ANY ADDITION OR CHANGES ON THIS SHEET MUST BE MADE OR CIRCLED IN RED, WITH DATE AND NAME OF PERSON MAKING CHANGE.

Date 1-24-27 Notes by Dunn Chief Party Dunn F.B. 249 Pg. 11

Platted by Drew	W. O. No. 710 B. S. O. No.
Date Apr 1927	Location Little Tujunga Canyon Rd
Map No. 8948	Surveyed by Dunn
Platting C'k'd by McPherson	Date 1-24-27
Date Apr 1927	Indexed 3-28-27 GCD

NOTE: ANY ADDITION OR CHANGES ON THIS SHEET MUST BE MADE OR CIRCLED IN RED, WITH DATE AND NAME OF PERSON MAKING CHANGE.

DO NOT EXTEND NOTES THIS SIDE OF THIS LINE

RETURN TO LOS ANGELES COUNTY SURVEYOR

To Bot. of Pg. 12

To P.O.S.T. Per Bot. of Pg. 12

20+78.37 E.C. Set 1X2

19534 @ 9°27' = 192.69

Mag. N59°45'E.

① 123-05-00

② 132-21-00

123°05'00"

P.I. #16 Set 2X2 (R.P. Per Pg. 7A)

Δ = 56°54'55"
Δ/2 = 28°27'28"
R = 250
T = 132.50
L = 248.34

150.41 @ 2°09' = 150.30

27+30.03 B.C. Set 1X2

Sec 16
T.3N-R14W.

P.O.T. Set 2X2
27+15.23

℄

From Top of Pg. 10

R.B. 249 PG. 12 — DUNN Chief Party — Notes by DUNN — Date 1-25-27

To Bot of Pg. 13

34+47.40 Set 1X2 EC

Δ = 9°24'50"
Δ/2 = 4°42'25"
R = 500
T = 41.17
L = 82.15

To POST # Per Bot of Pg. 13

170°35'10"
170°35'20"

242.38 @ 4°09 = 241.74

P.I. #18 Set 2X2 (R.P. Per Pg. 75)

① 170°35'15"
④ 322-21-30

33+66.25 BC Set 1X2

POT Set 2X2 32+60.64

147.57 @ 8°56 = 145.78

S 57°15' E

POT Set 2X2 31+46.19

114.45 @ 0°31' = 114.45

Sec. 16
T. 3N - R. 14 W.

72.92 @ 6°14' = 72.49

EC Set 1X2 31+35.49

② 116°34'30"
④ 106-19-00

P.I. #17 Set 2X2

Δ = 63°25'15"
Δ/2 = 31°42'37½"
R = 100
T = 61.79
L = 110.69

116°34'45"
116°34'30"

52.40 @ 13°08' = 51.03

BC 30+74.80 Set 1X2

POST Set 2X2

10.76

℄ From Top of Pg. 11

RETURN TO LOS ANGELES COUNTY SURVEYOR

DO NOT EXTEND NOTES THIS SIDE OF THIS LINE

NOTE: ANY ADDITION OR CHANGES ON THIS SHEET MUST BE MADE OR CIRCLED IN RED, WITH DATE AND NAME OF PERSON MAKING CHANGE.

Date 1-25-27 Notes by Dunn Chief Party Dunn F.B. 249 Pg. 13

Plotted by Drew	W. O. No. 710 S. B. O. No.
Date Apr. 1927	Location Little Tujunga Canyon Rd.
Map No. 8948	Surveyed by Dunn
Plotting Chk'd by McPherson	Date 1-25-27
Date Apr. 1927	Indexed 3-28-27

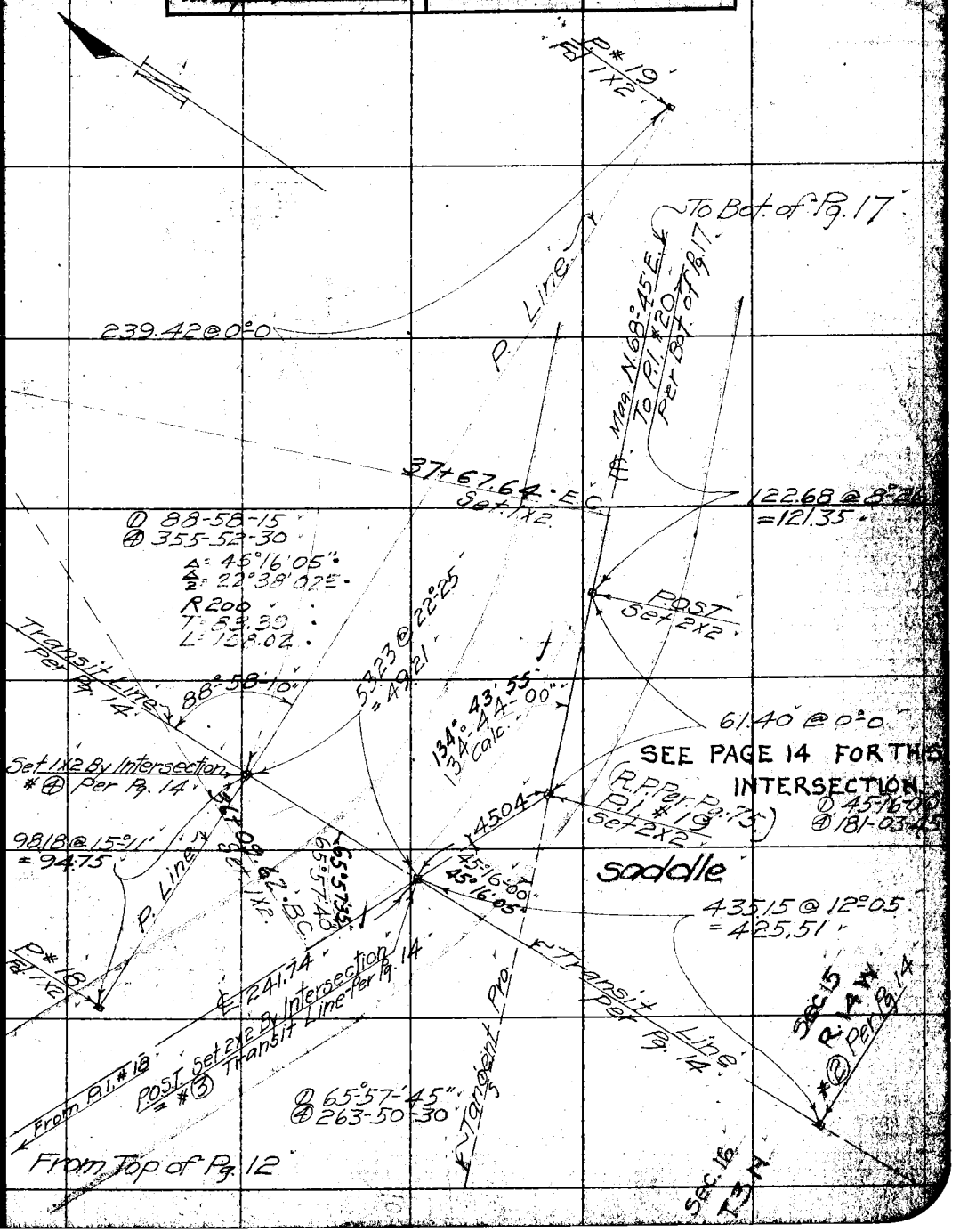

NOTE: ANY ADDITION OR CHANGES ON THIS SHEET MUST BE MADE OR CIRCLED IN RED. WITH DATE AND NAME OF PERSON MAKING CHANGE.

DO NOT EXTEND NOTES THIS SIDE OF THIS LINE

RETURN TO LOS ANGELES COUNTY SURVEYOR

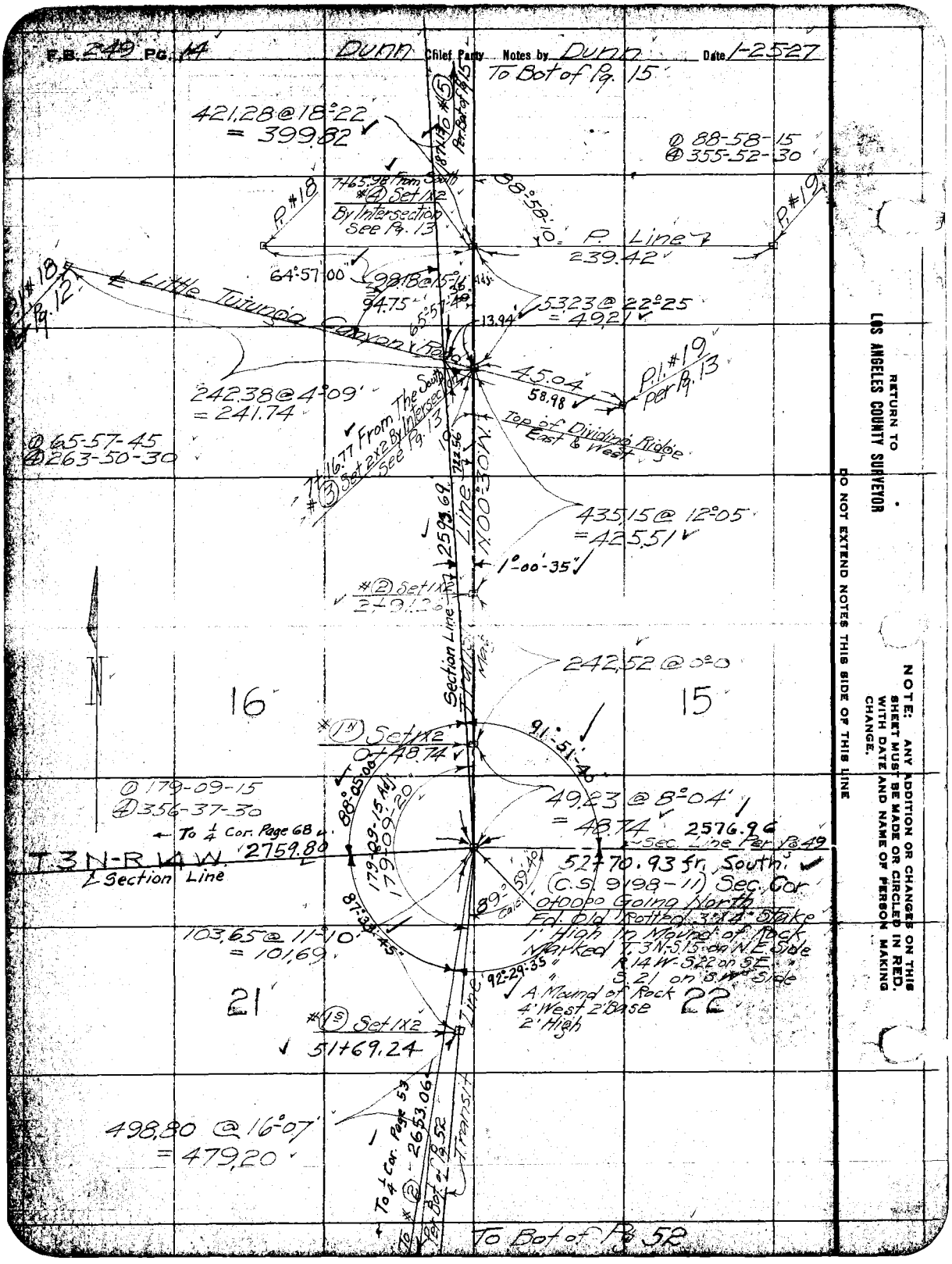
F.B. 249 PG. 14
Dunn Chief Party Notes by Dunn Date 1-25-27
To Bot of Pg. 15
421.28 @ 18°22'
= 399.82
① 88-58-15
④ 355-52-30
7+65.98 From South
#④ Set 1x2
By Intersection
See Pg. 13
P. #18
P. #19
88°58'10"
P. Line
239.42
64°57'00"
98.18 @ 15°16'
94.75
65°57'40"
53.23 @ 22°25'
= 49.21
13.94
Little Tujunga Canyon Road
45.04
58.98
P.I. #19
per Pg. 13
242.38 @ 4°09'
= 241.74
7+16.77 From The South
#③ Set 2x2 By Intersection
See Pg. 13
Top of Dividing Ridge
East & West
① 65-57-45
④ 263-50-30
435.15 @ 12°05'
= 425.51
1°00'35"
#② Set 1x2
2+91.26
Section Line
242.52 @ 0°0
16
15
#①N Set 1x2
0+48.74
91°51'40"
① 179-09-15
④ 356-37-30
88°05'00"
49.23 @ 8°04'
= 48.74
2576.96
Sec. Line Per Pg. 49
← To 1/4 Cor. Page 68
T.3N-R.14W.
2759.80
Section Line
52+70.93 fr. South
(C.S. 9198-11) Sec. Cor.
0+00.00 Going North
Fd. Old Rotted 3"x4" Stake
1' High in Mound of Rock
Marked T.3N-S.15 on N.E. Side
R.14W-S.22 on S.E.
S.21 on S.W. Side
A Mound of Rock
4' West 2' Base
2' High
103.65 @ 11°10'
= 101.69
87°33'45"
92°29'35"
21
22
#①S Set 1x2
51+69.24
498.80 @ 16°07'
= 479.20
To 1/4 Cor. Page 53
2653.06
To #② Per Bot of Pg. 52
Transit Line
To Bot of Pg. 52
RETURN TO
LOS ANGELES COUNTY SURVEYOR
DO NOT EXTEND NOTES THIS SIDE OF THIS LINE
NOTE: ANY ADDITION OR CHANGES ON THIS SHEET MUST BE MADE OR CIRCLED IN RED, WITH DATE AND NAME OF PERSON MAKING CHANGE.

Date 1-26-27 Notes by Dunn Cl'd of Party Dunn F.B. 249 Pg. 15

Plotted by Drexel
Date Apr. 1927
Map No. 8948
Plotting Ck'd by McPherson
Date Apr. 1927

W. O. No. 710 R. B. O. No.
Location Little Tujunga Canyon Rd
Surveyed by Dunn
Date 1-26-27
Indexed 3-28-27 CLD

NOTE: ANY ADDITION OR CHANGES ON THIS SHEET MUST BE MADE OR CIRCLED IN RED. WITH DATE AND NAME OF PERSON MAKING CHANGE.

DO NOT EXTEND NOTES THIS SIDE OF THIS LINE

RETURN TO LOS ANGELES COUNTY SURVEYOR

Fd. Rock 8"X14"-7" High Mkd. + on W. Face-Mk. of Rock 3.5 West 3' Base 2.5 High 25+93.28 From South Calc.

291.74 @ 6°57' = 289.60

To *② Per Bof of Pg. 16

To Bof of Pg. 16

Mark Transit Line N. 76°-30' W.

85.57 @ 15°-09' = 82.60

45.70 Calc.

3756 Calc.

33°-35'-40" 6 Miles

3°-35'-50"

71.71 @ 7°-56' = 71.02

S. 9°-38'-E

*⑩ Set 1X2 25+24.48 From South

19.86 @ 0°-20'

25+04.62 From The Same

*⑨ Fd. Rock 5"X10"-18" High Mkd. + on West Face In E. Edge of Mk. of Rock 3' Base 18" High

75.79 @ 11°-16' = 74.33

48.70

Fd. Mk. 25+03.05 Bk.

103°-53'-00" 103°-53'-05" Adj.

① 103°-53'-00"
② 55°-33'-00"

217.35 @ 17°-16'-20"

*⑧ Set 1X2 22+97.07

488.08 @ 4°-09' = 486.80

Section Line

187.13 Transit

*⑦ Set 1X2 On Top of Ridge 18+10.27

26.27

18+13.59

Fd. Nail with Part of Burned Lath in Mk. of

3.32

16

15

2593.69

North 1100-Tow

4107.5 @ 36°-0'

164.87 @ 11°-15'-10"

Total 4

T3N-R14W

*⑥ Set 1X2 13+16.76

60'

Old Trail to Ridge

151.39 @ 4°-10' = 150.96

Center of Road 8' Wide

Center of Wash 8' Wide

Wash Little Tujunga Canyon E.B.W.

33'

*⑤ Set 1X2 11+65.80

From Top of Pg. 14

Survey Continued on Pg. 58 C.L.D.

Fd. Nail with Part of Lath Burned Lath in Mk. of Rock 25+84.75 From South Calc.

33°-35'-45" @ 134°-22'-30"

31°-56'-00" @ 127°-43'-15"

F.B. 249 Pg. 16 Dunn Chief Party Notes by Dunn Date 1-27-27

Saddle-Top of Divide-Little Tujunga Canyon-Pacoima Canyon

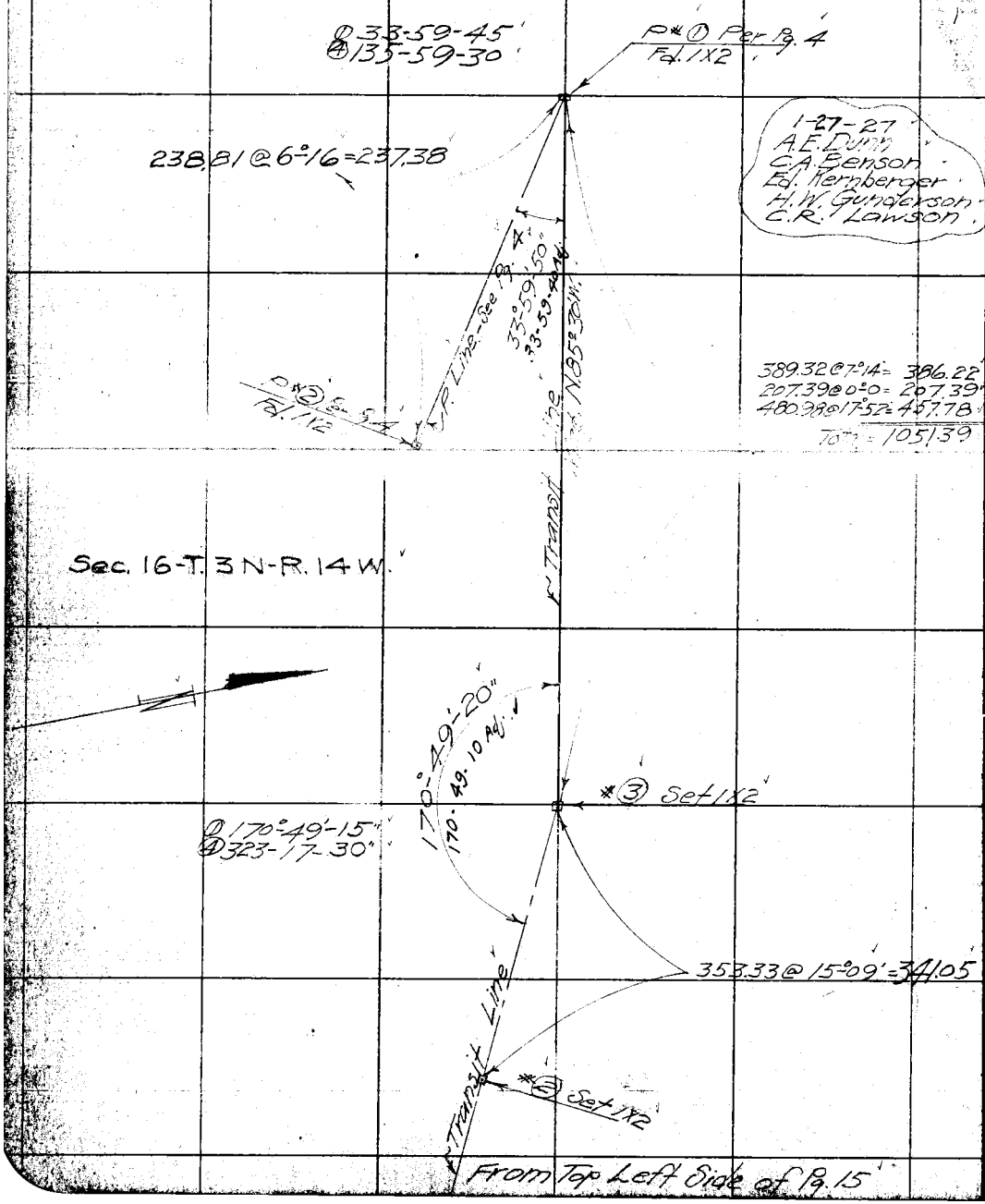

RETURN TO
LOS ANGELES COUNTY SURVEYOR

DO NOT EXTEND NOTES THIS SIDE OF THIS LINE

NOTE: ANY ADDITION OR CHANGES ON THIS SHEET MUST BE MADE OR CIRCLED IN RED. WITH DATE AND NAME OF PERSON MAKING CHANGE.

Date 2-7-27 Notes by Dunn Chief Party Dunn F.B. 249 Pg. 17

Plotted by Drew	W. O. No. 710 D. S. O. No.
Date Apr. 1927	Location Little Tujunga Canyon Road
Map No. 8948	Surveyed by Dunn
Plotting C'k'd by McPherson	Date 2-7-27
Date Apr 1927	Indexed 3-28-27

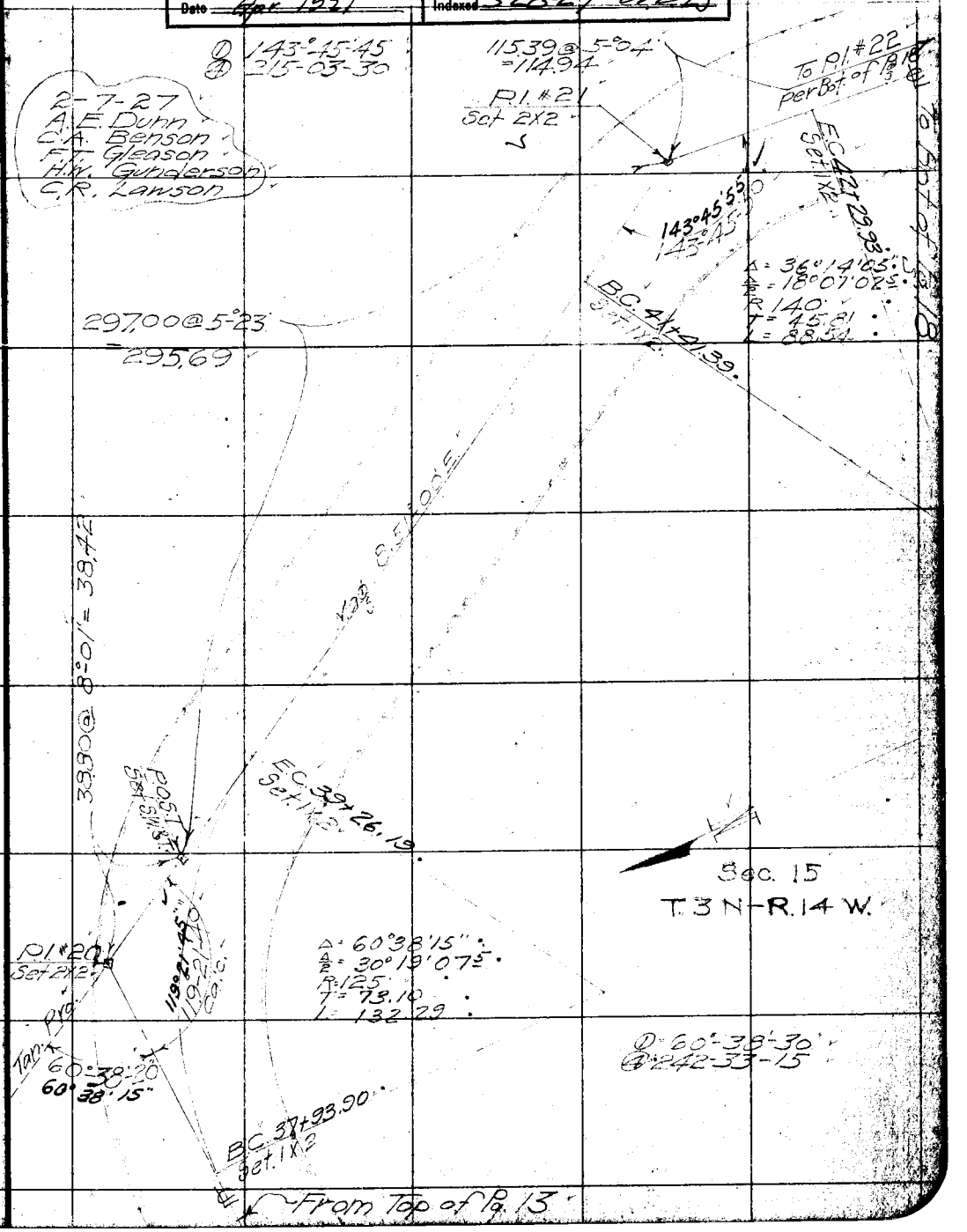

NOTE: ANY ADDITION OR CHANGES ON THIS SHEET MUST BE MADE OR CIRCLED IN RED, WITH DATE AND NAME OF PERSON MAKING CHANGE.

DO NOT EXTEND NOTES THIS SIDE OF THIS LINE

RETURN TO LOS ANGELES COUNTY SURVEYOR

F.B. 249 Pg. 18 — Dunn Chief Party — Notes by Dunn — Date 2-7-27

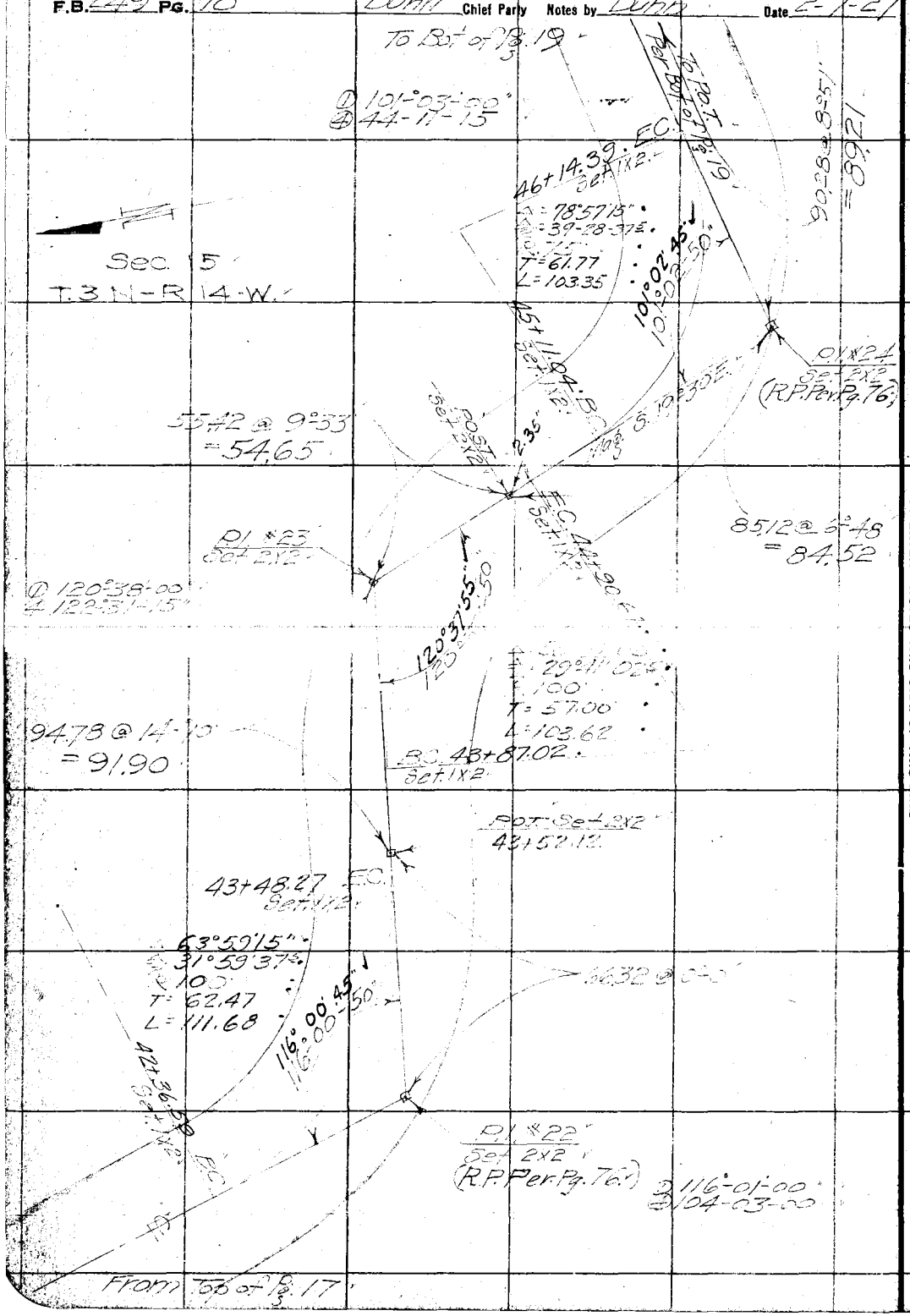

RETURN TO
LOS ANGELES COUNTY SURVEYOR

DO NOT EXTEND NOTES THIS SIDE OF THIS LINE

NOTE: ANY ADDITION OR CHANGES ON THIS SHEET MUST BE MADE OR CIRCLED IN RED, WITH DATE AND NAME OF PERSON MAKING CHANGE.

Date 2-7-27 Notes by Dunn Chief Party Dunn F.B. 249 Pg. 19

Plotted by Drew	W. O. No. 710 D. B. O. No.
Date Apr. 1927	Location Little Tujunga Canyon Rd.
Map No. 8948	Surveyed by Dunn
Plotting Ck'd by McPherson	Date 2-7-27
Date Apr. 1927	Indexed 3-28-27

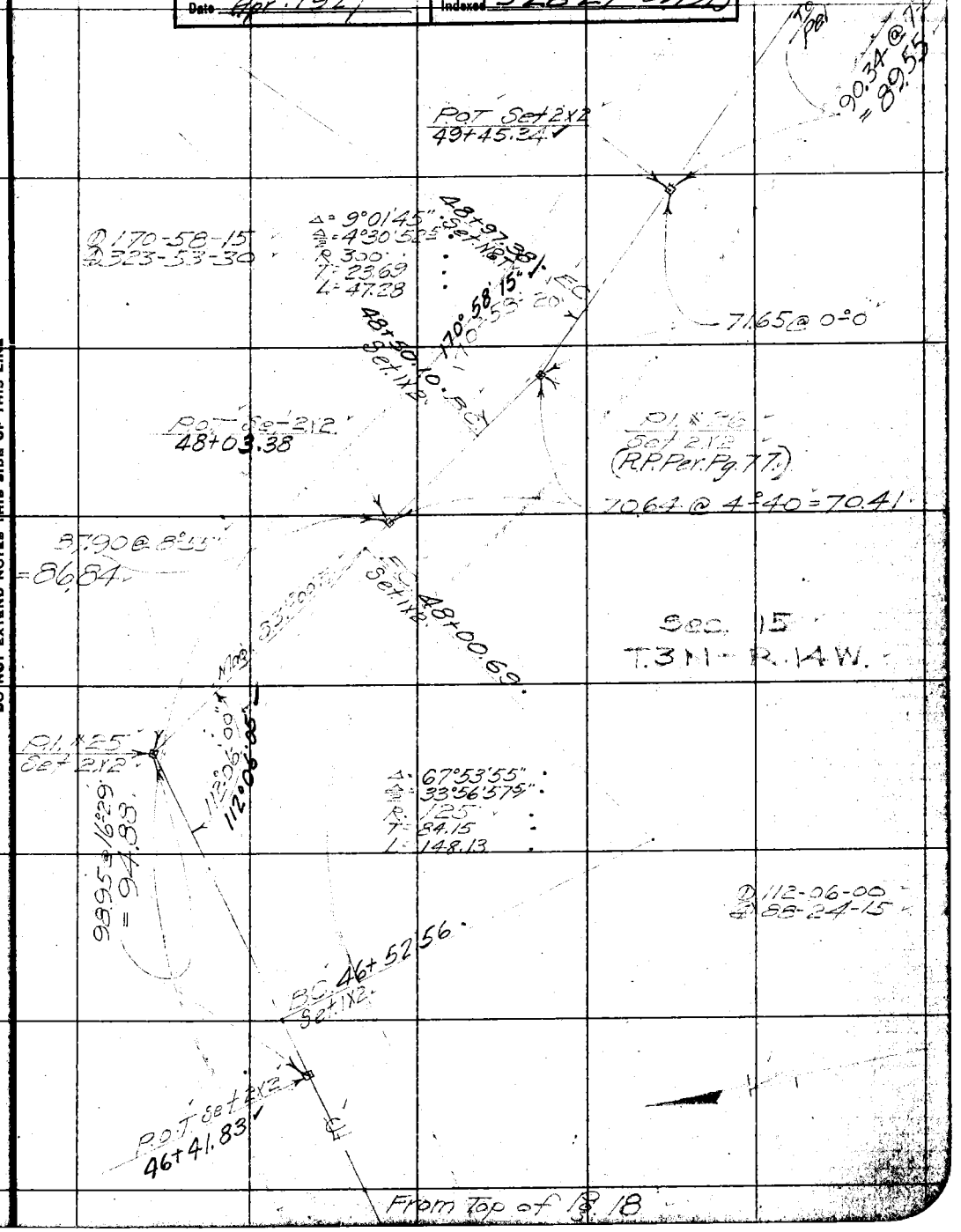

NOTE: ANY ADDITION OR CHANGES ON THIS SHEET MUST BE MADE OR CIRCLED IN RED, WITH DATE AND NAME OF PERSON MAKING CHANGE.

DO NOT EXTEND NOTES THIS SIDE OF THIS LINE

RETURN TO LOS ANGELES COUNTY SURVEYOR

F.B. 249 Pg. 20 Dunn Chief Party Notes by Dunn Date 2-7-27

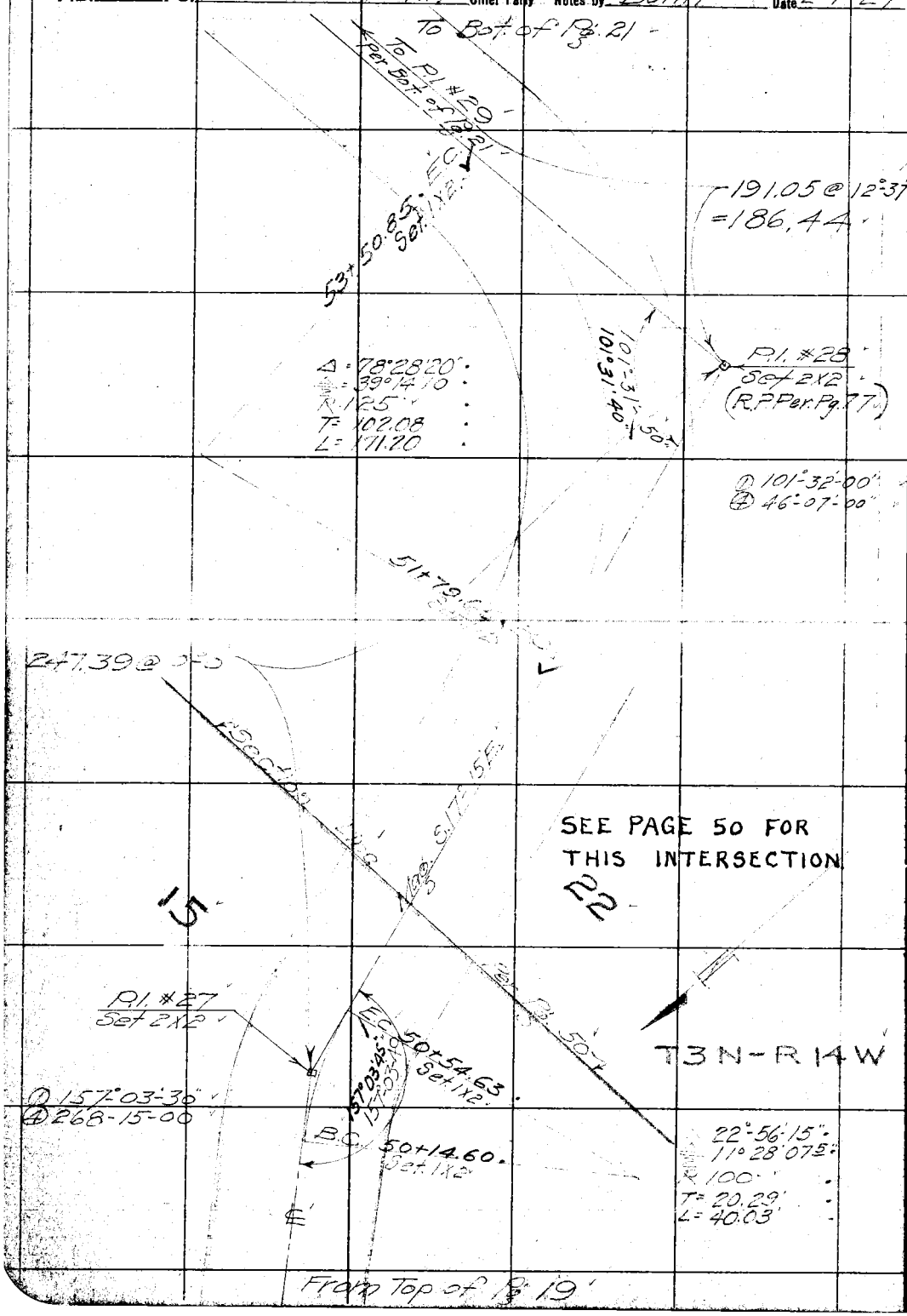

RETURN TO
LOS ANGELES COUNTY SURVEYOR

DO NOT EXTEND NOTES THIS SIDE OF THIS LINE

NOTE: ANY ADDITION OR CHANGES ON THIS SHEET MUST BE MADE OR CIRCLED IN RED, WITH DATE AND NAME OF PERSON MAKING CHANGE.

Date 2-8-27 Notes by Benson Chief Party Dunn F.B. 249 Pg. 21

Platted by Drew	W. O. No. 710 D. B. O. No.
Date Apr 1927	Location Little Tujunga Canyon Road
Map No. 8948	Surveyed by Dunn
Platting Ck'd by McPherson	Date 2-8-27
Date Apr. 1927	Indexed 3-28-27

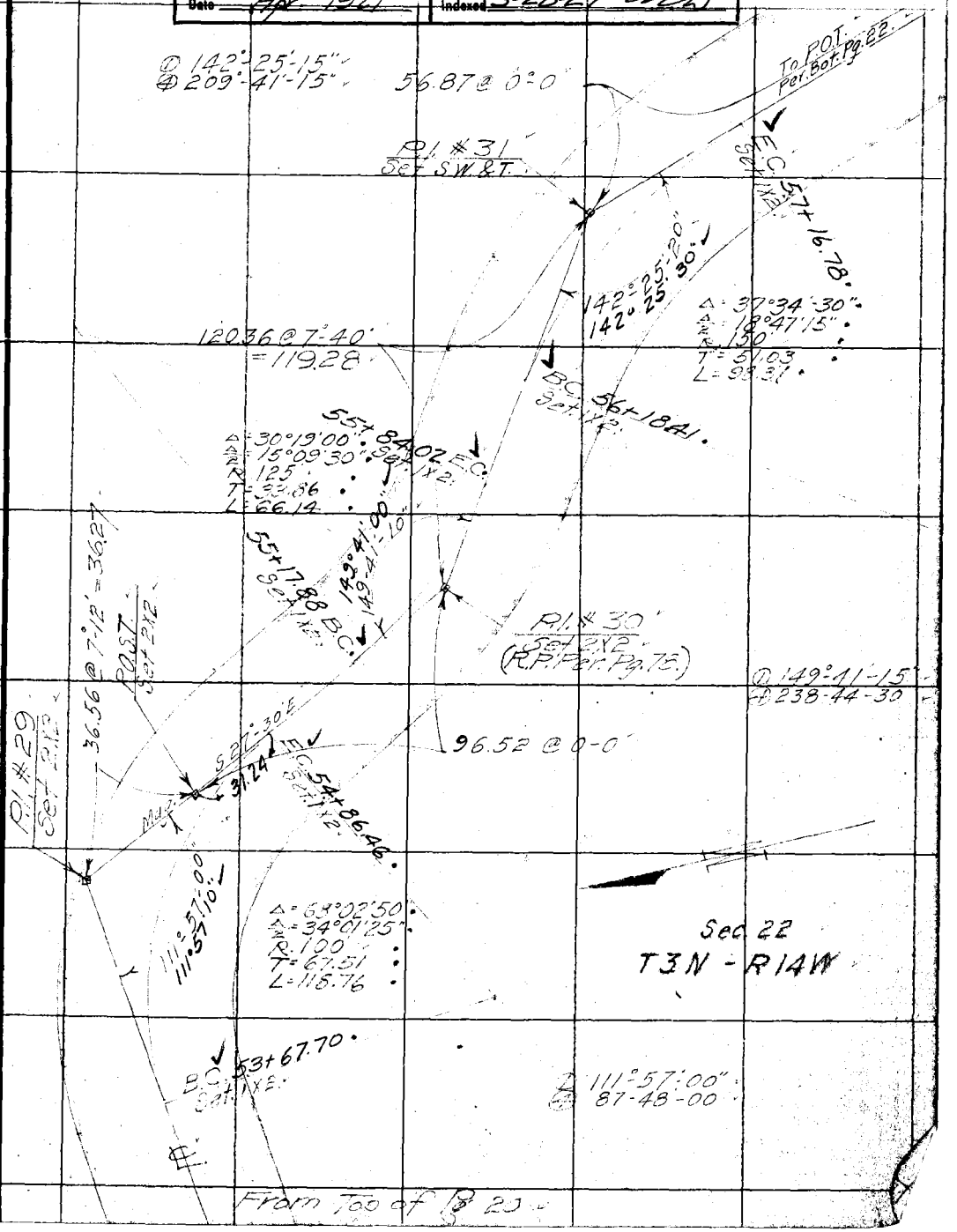

NOTE: ANY ADDITION OR CHANGES ON THIS SHEET MUST BE MADE OR CIRCLED IN RED, WITH DATE AND NAME OF PERSON MAKING CHANGE.

DO NOT EXTEND NOTES THIS SIDE OF THIS LINE

RETURN TO LOS ANGELES COUNTY SURVEYOR

F.B. 249 Pg. 22 Dunn Chief Party Notes by Benson Date 2-8-27

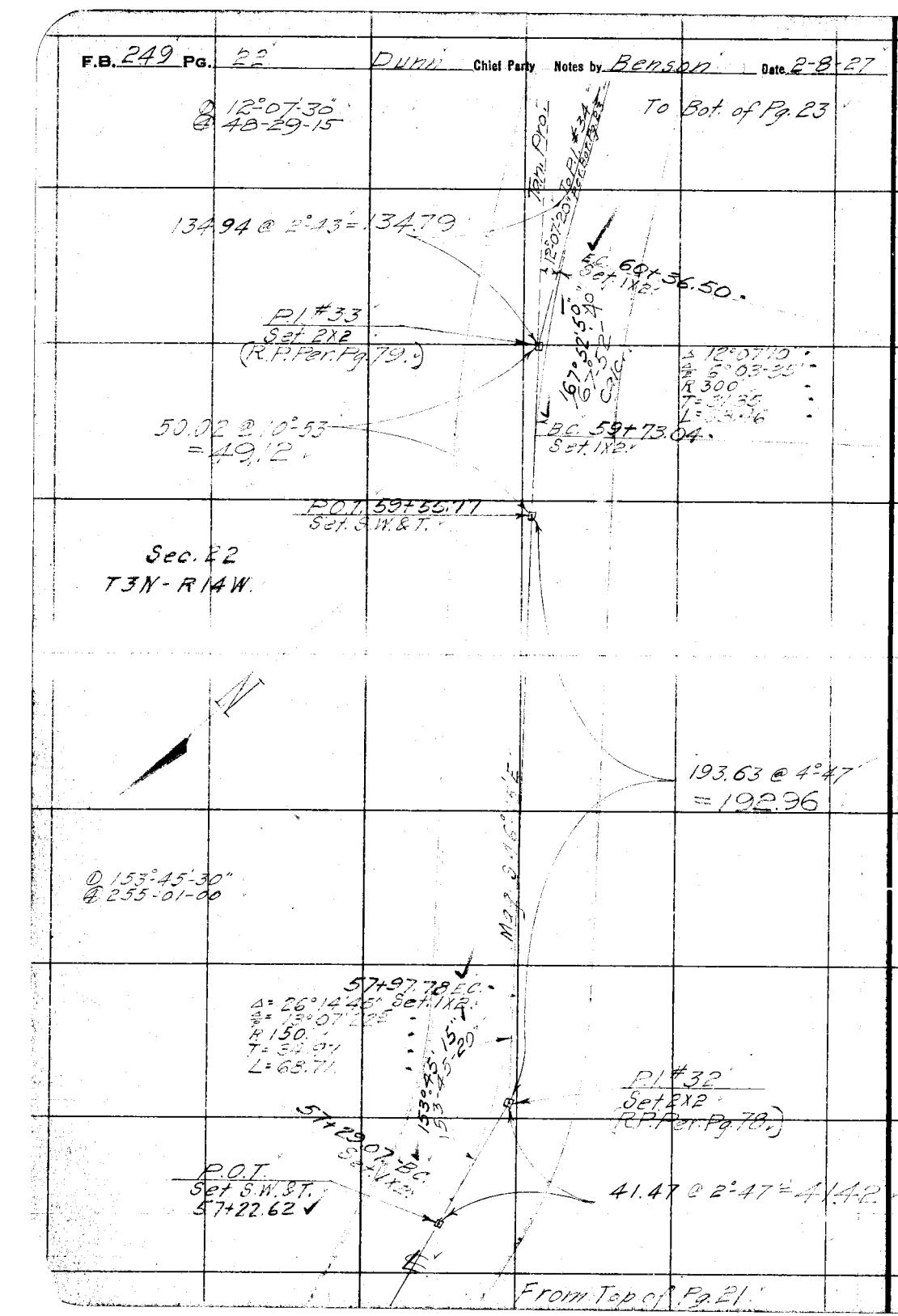

RETURN TO LOS ANGELES COUNTY SURVEYOR

DO NOT EXTEND NOTES THIS SIDE OF THIS LINE

NOTE: ANY ADDITION OR CHANGES ON THIS SHEET MUST BE MADE OR CIRCLED IN RED, WITH DATE AND NAME OF PERSON MAKING CHANGE.

Date 2-8-27 Notes by Benson Chief Party Dunn F.B 249 Pg. 23

Plotted by Drew	W. O. No. 710 D. S. O. No.
Date Apr. 1927	Location Little Tujunga Canyon Rd.
Map No. 8948	Surveyed by Dunn
Plotting C'k'd by McPherson	Date 2-8-27
Date Apr. 1927	Indexed 3-28-27

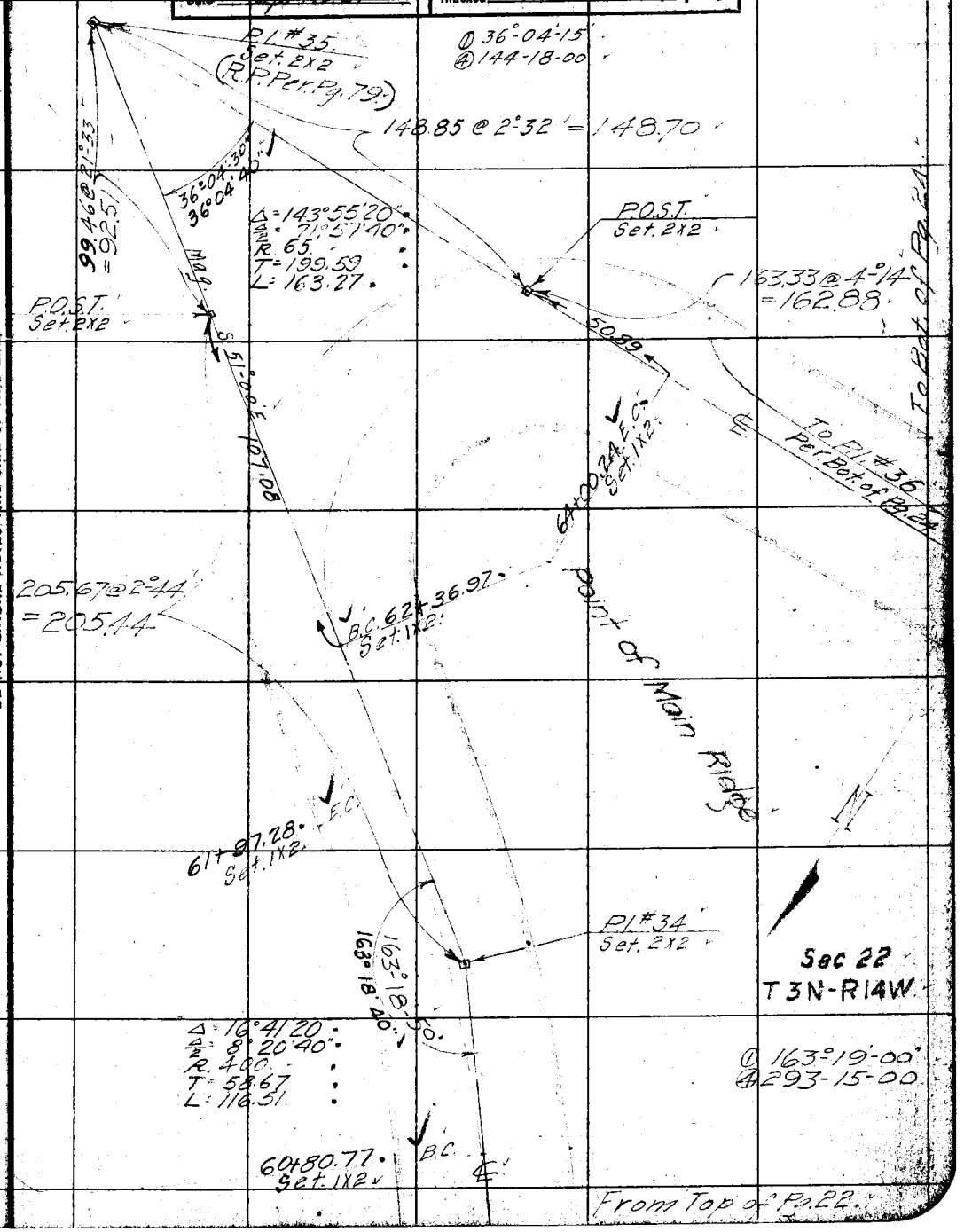

NOTE: ANY ADDITION OR CHANGES ON THIS SHEET MUST BE MADE OR CIRCLED IN RED. WITH DATE AND NAME OF PERSON MAKING CHANGE.

DO NOT EXTEND NOTES THIS SIDE OF THIS LINE

RETURN TO LOS ANGELES COUNTY SURVEYOR

F.B. 249 Pg. 24 Dunn Chief Party Notes by Dunn Date 2-9-27

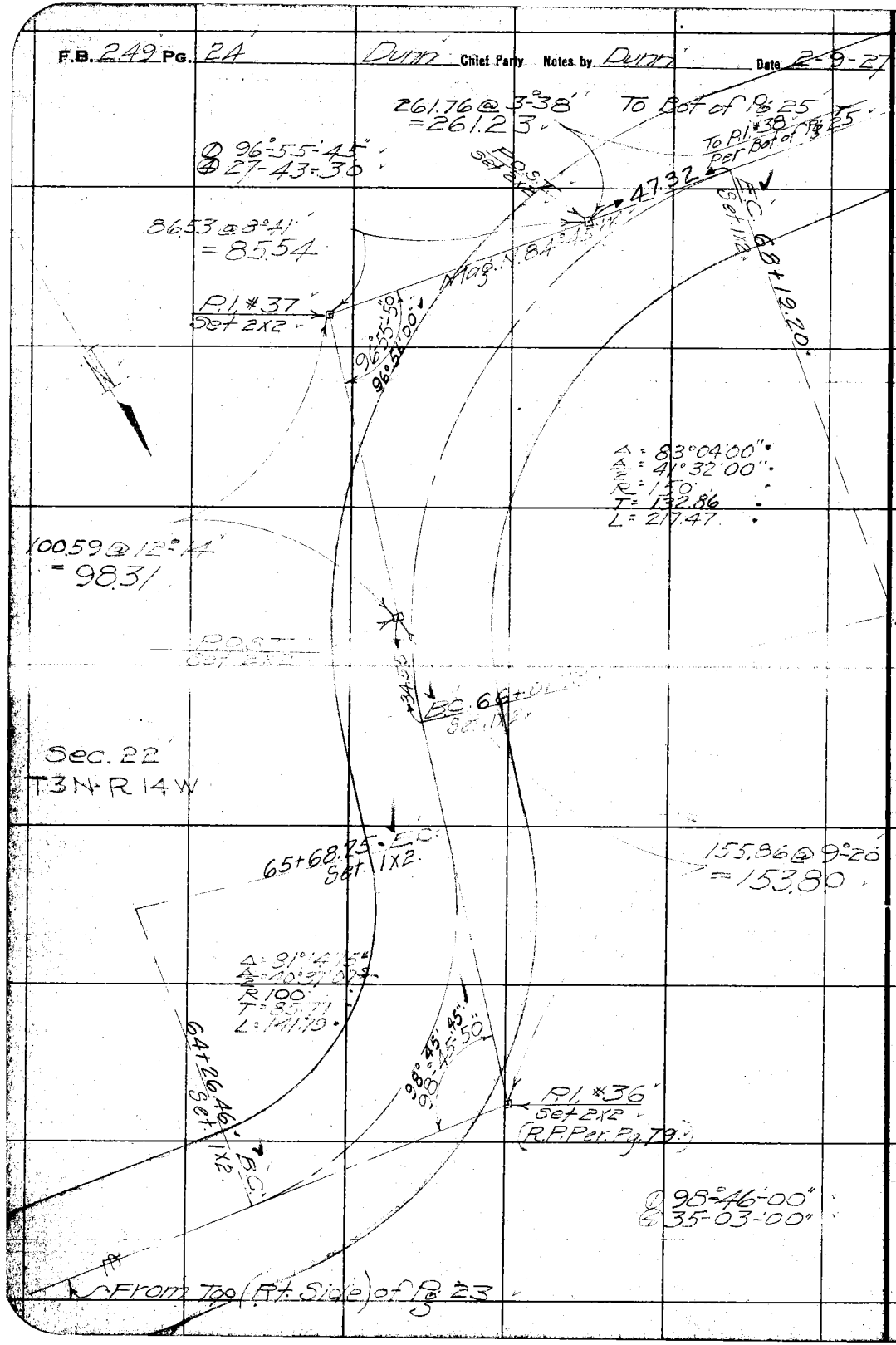

RETURN TO LOS ANGELES COUNTY SURVEYOR

DO NOT EXTEND NOTES THIS SIDE OF THIS LINE

NOTE: ANY ADDITION OR CHANGES ON THIS SHEET MUST BE MADE OR CIRCLED IN RED. WITH DATE AND NAME OF PERSON MAKING CHANGE.

Date 2-9-27 Notes by Dunn Chief Party Dunn F.B. 249 Pg. 25

Plotted by Drew	W. O. No. 710 D. S. O. No.
Date Apr. 1927	Location Little Tujunga Canyon R.
Map No. 8948	Surveyed by Dunn
Plotting C'k'd by McPherson	Date 2-9-27
Date Apr 1927	Indexed 3-28-27

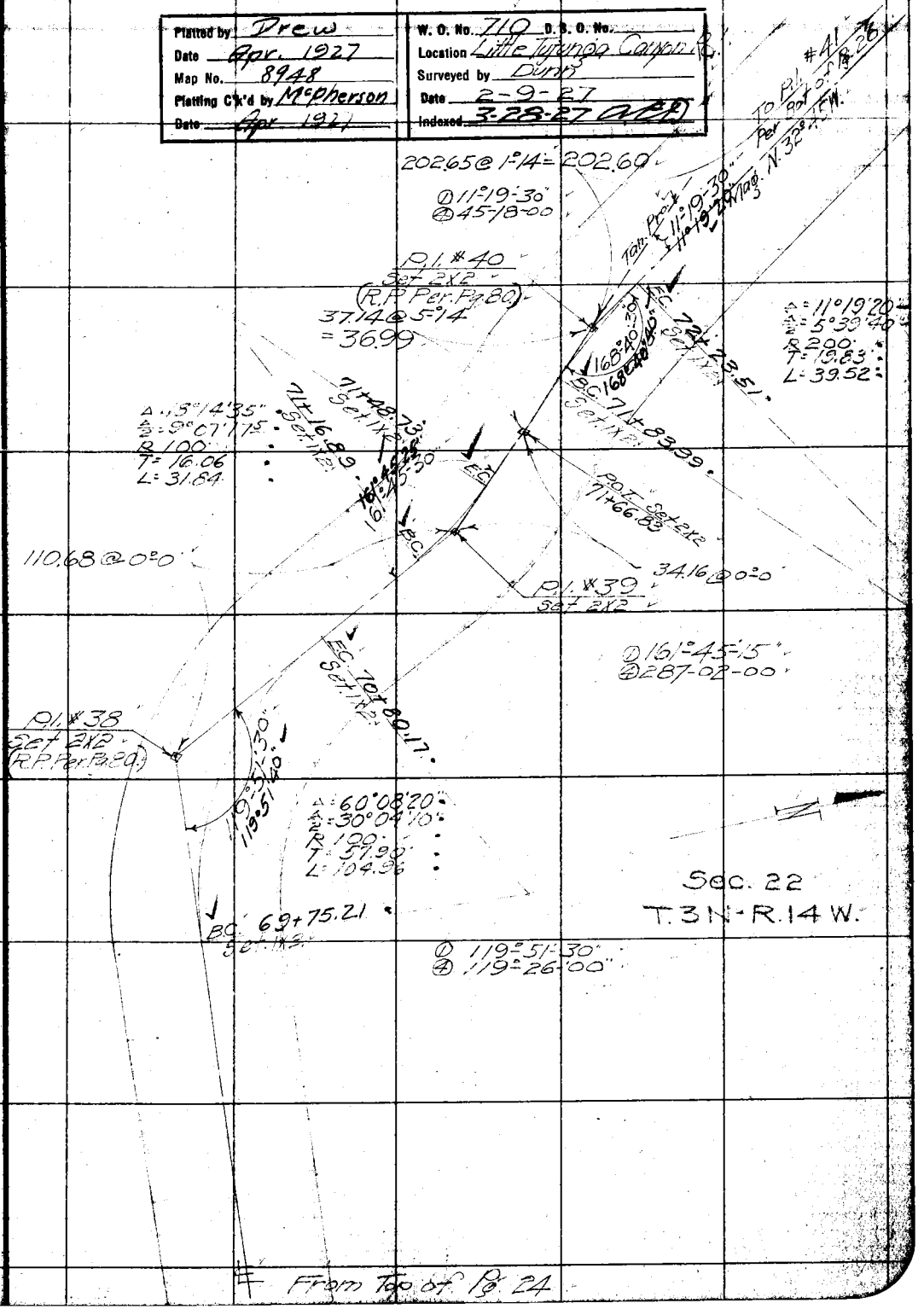

NOTE: ANY ADDITION OR CHANGES ON THIS SHEET MUST BE MADE OR CIRCLED IN RED. WITH DATE AND NAME OF PERSON MAKING CHANGE.

DO NOT EXTEND NOTES THIS SIDE OF THIS LINE

RETURN TO LOS ANGELES COUNTY SURVEYOR

F.B. 249 Pg. 26 Dunn Chief Party Notes by Dunn Date 2-9-27

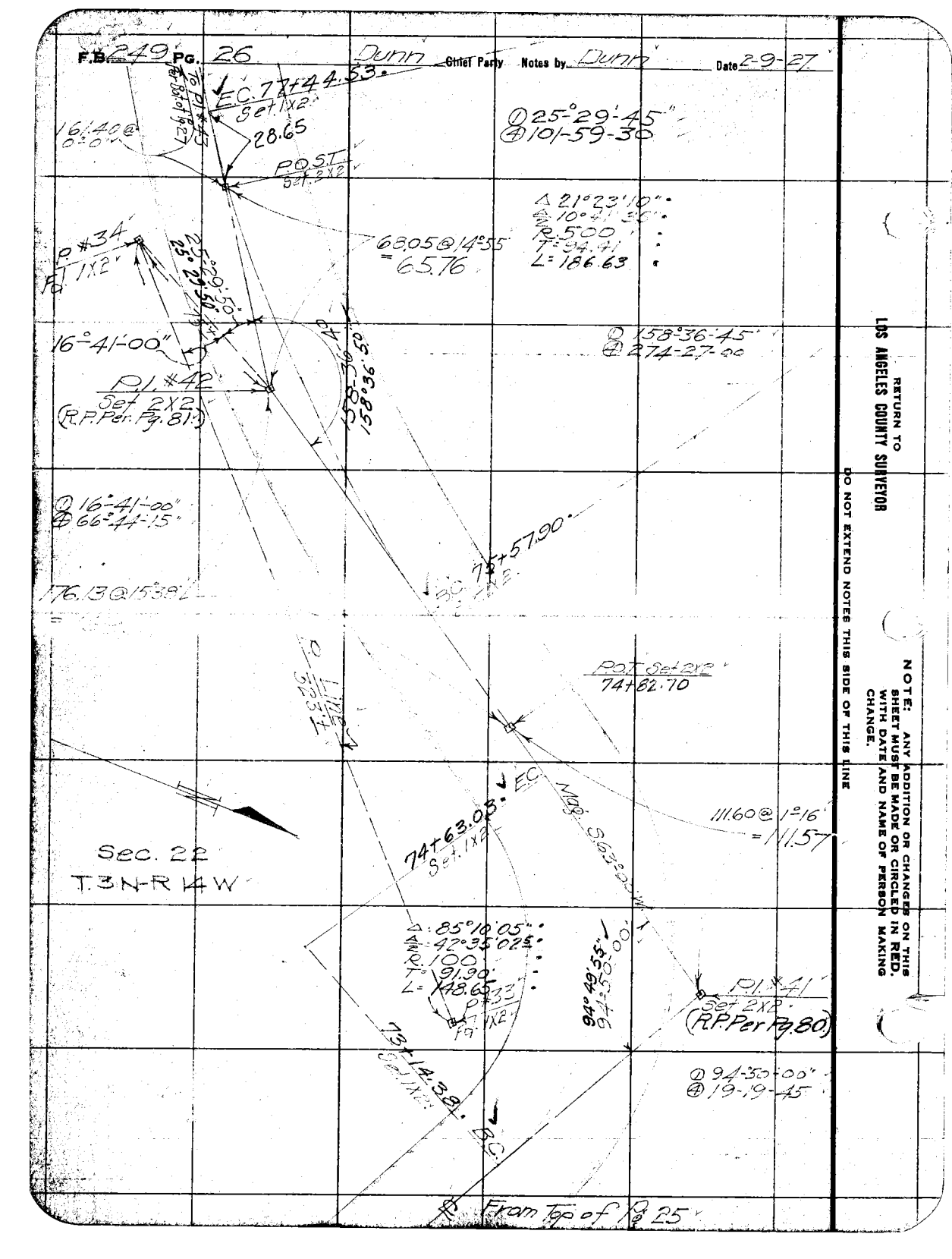

RETURN TO
LOS ANGELES COUNTY SURVEYOR

DO NOT EXTEND NOTES THIS SIDE OF THIS LINE

NOTE: ANY ADDITION OR CHANGES ON THIS SHEET MUST BE MADE OR CIRCLED IN RED, WITH DATE AND NAME OF PERSON MAKING CHANGE.

Date 2-28-27 Notes by Benson Chief Party Dunn F.B. 249 Pg. 27

Plotted by Drew	W. O. No. 710 Q. S. O. No.
Date Apr. 1927	Location Little Tujunga Canyon Rd.
Map No. 8948	Surveyed by Dunn
Plotting Ck'd by McPherson	Date 2-26-27
Date Apr. 1927	Indexed 3-28-27

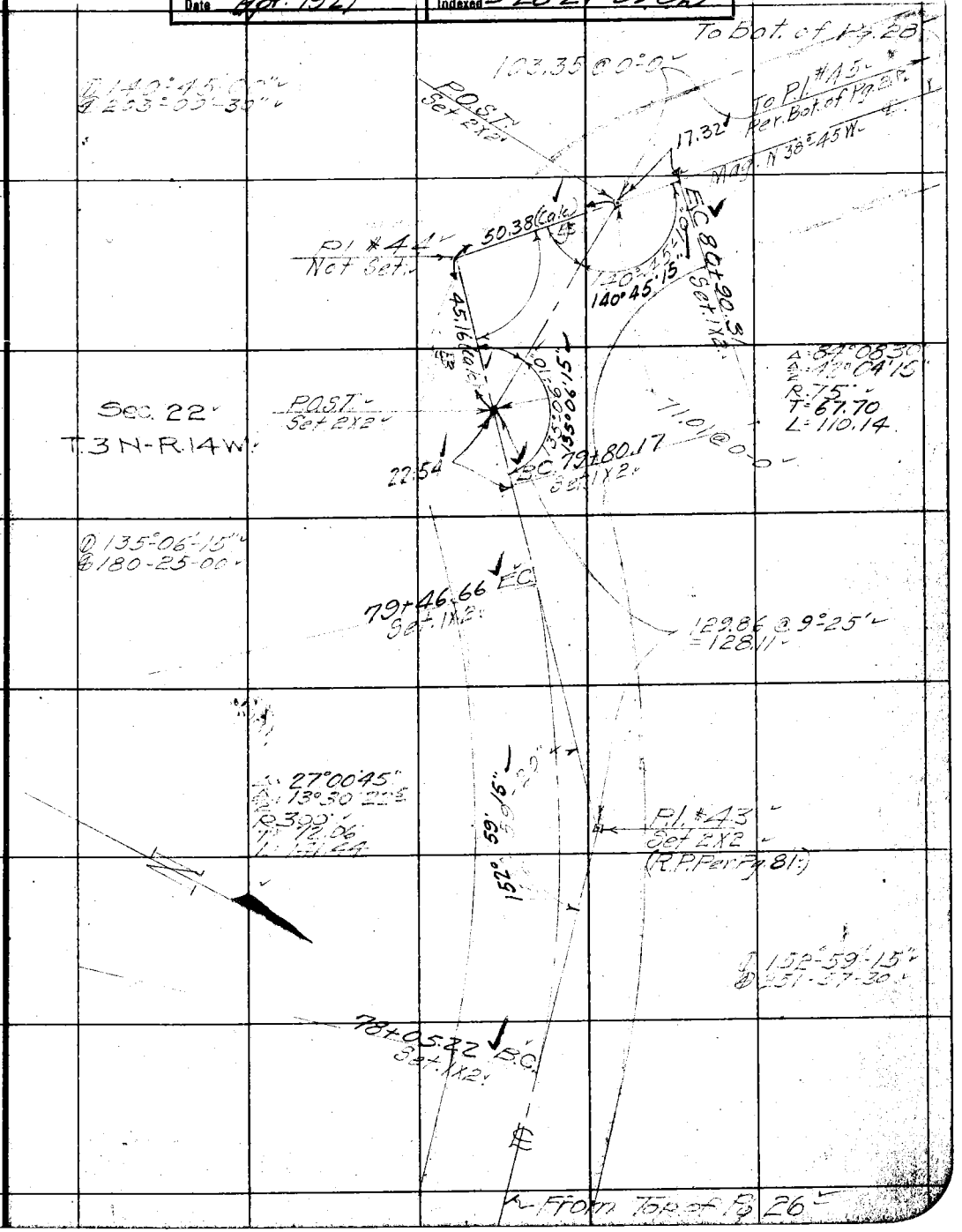

NOTE: ANY ADDITION OR CHANGES ON THIS SHEET MUST BE MADE OR CIRCLED IN RED, WITH DATE AND NAME OF PERSON MAKING CHANGE.

DO NOT EXTEND NOTES THIS SIDE OF THIS LINE

RETURN TO LOS ANGELES COUNTY SURVEYOR

F.B. 249 PG. 28 Dunn Chief Party Notes by Benson Date 2-23-27

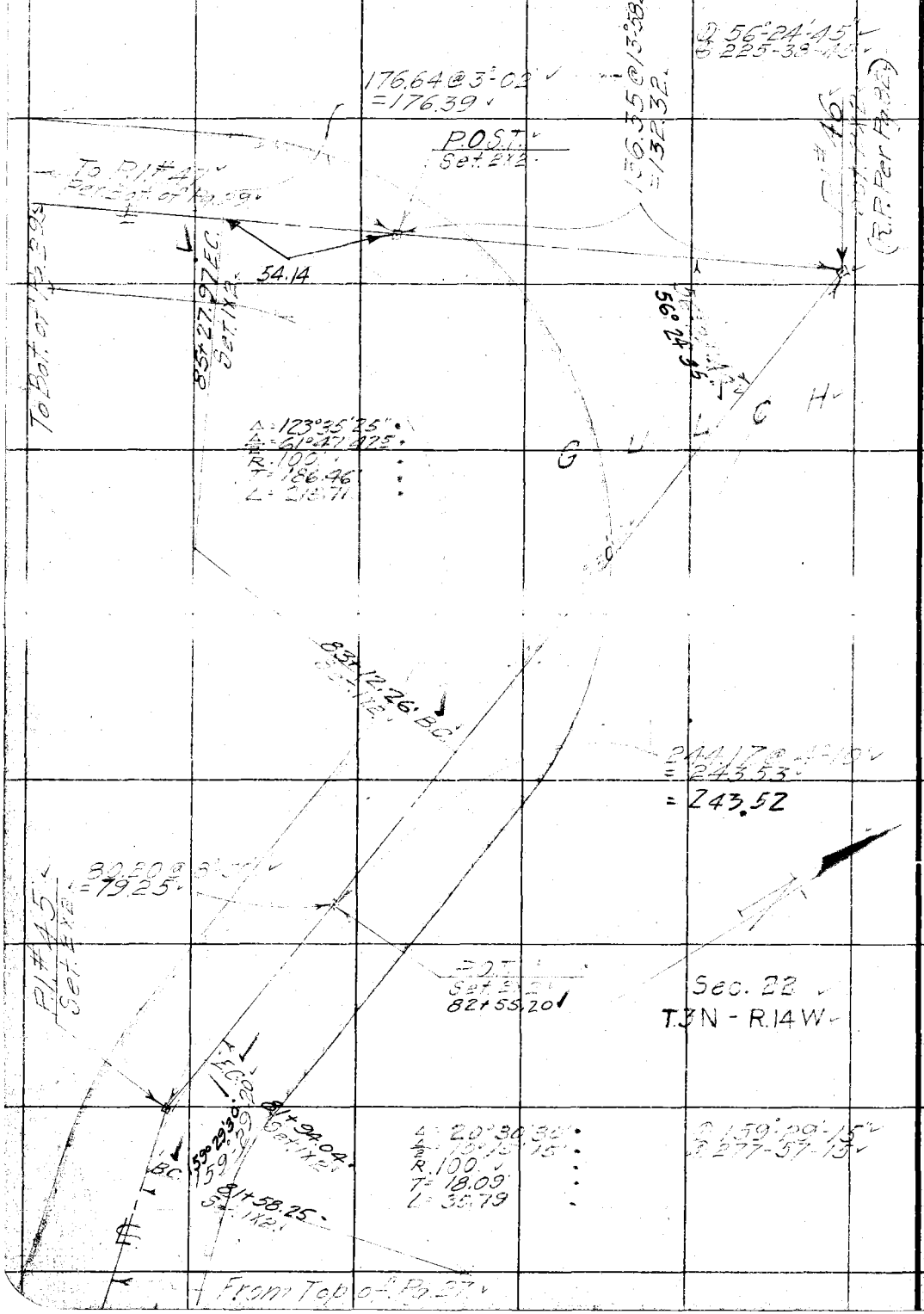

RETURN TO
LOS ANGELES COUNTY SURVEYOR

DO NOT EXTEND NOTES THIS SIDE OF THIS LINE

NOTE: ANY ADDITION OR CHANGES ON THIS SHEET MUST BE MADE OR CIRCLED IN RED, WITH DATE AND NAME OF PERSON MAKING CHANGE.

Date 2-28-27 Notes by Benson Chief Party Dunn F.B. 249 Pg. 29

Platted by Drew	W. O. No. 710 D. S. O. No.
Date Apr. 1927	Location Little [illegible]
Map No. 8448	Surveyed by Dunn
Platting Ck'd by McPherson	Date 2-28-27
Date Apr. 1927	Indexed 3-28-27 [illegible]

NOTE: ANY ADDITION OR CHANGES ON THIS SHEET MUST BE MADE OR CIRCLED IN RED, WITH DATE AND NAME OF PERSON MAKING CHANGE.

DO NOT EXTEND NOTES THIS SIDE OF THIS LINE

RETURN TO LOS ANGELES COUNTY SURVEYOR

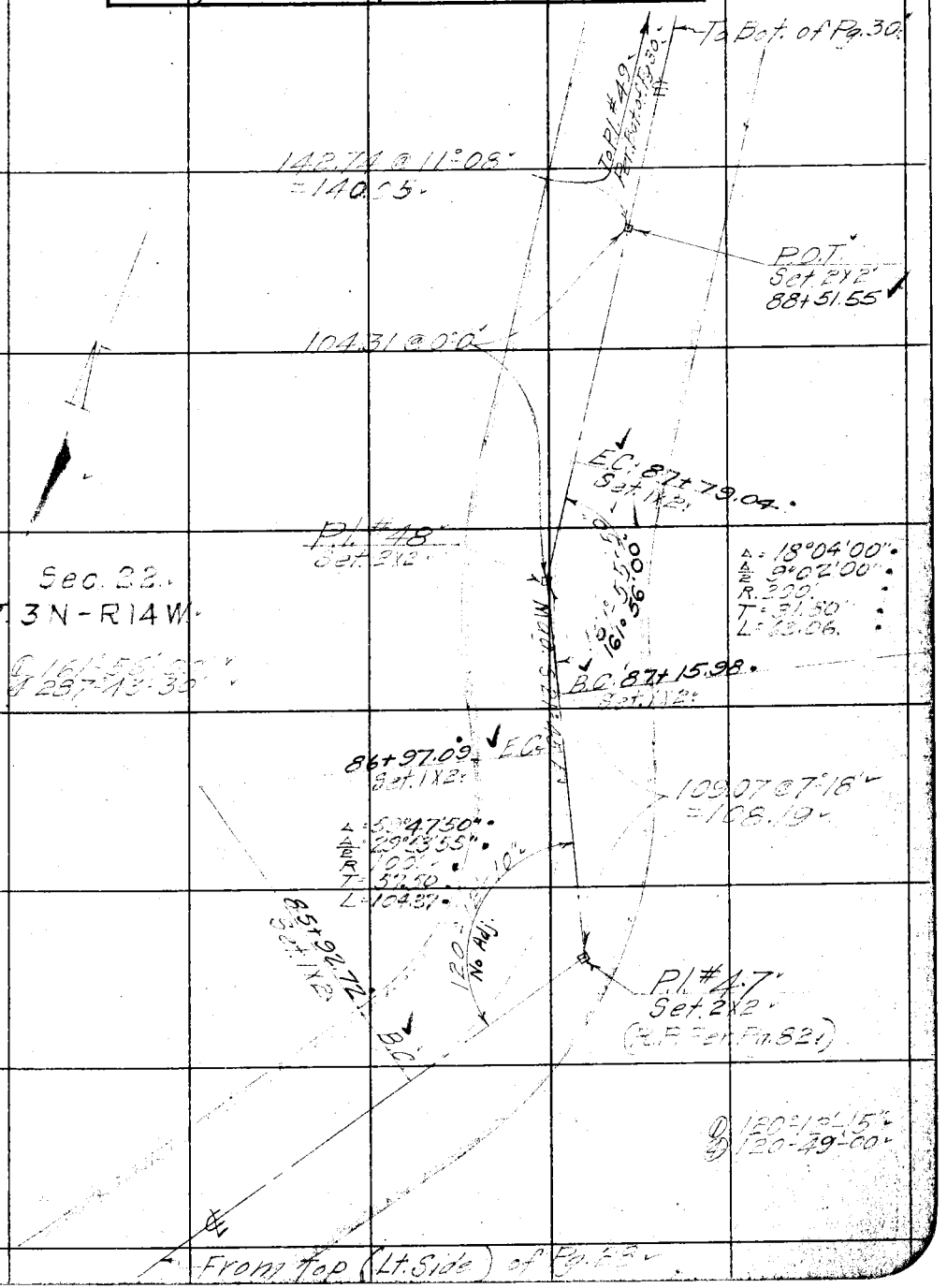

F.B. 249 Pg. 30 Dunn Chief Party Notes by [illegible] Date 3-1-27

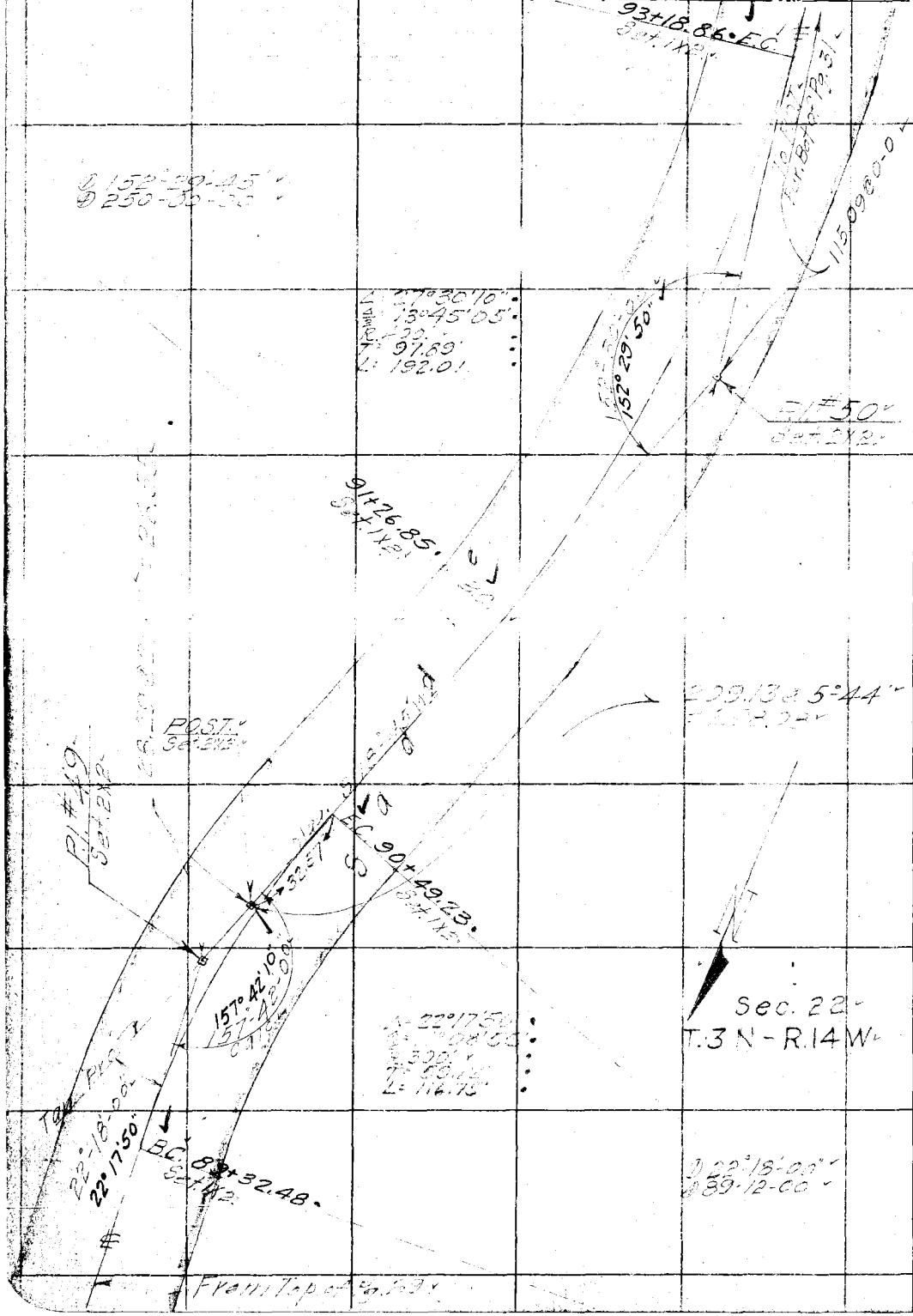

RETURN TO
LOS ANGELES COUNTY SURVEYOR

DO NOT EXTEND NOTES THIS SIDE OF THIS LINE

NOTE: ANY ADDITION OR CHANGES ON THIS SHEET MUST BE MADE OR CIRCLED IN RED, WITH DATE AND NAME OF PERSON MAKING CHANGE.

Date 3-1-27 Notes by Benson Chief Party Dunn F.B. 249 Pg. 31

Platted by Drew	W. O. No. 710 D. S. O. No.
Date Apr. 1927	Location Little Tujunga Canyon
Map No. 8948	Surveyed by Dunn
Platting Ck'd by McPherson	Date 3-1-27
Date Apr. 1927	Indexed 3-28-27

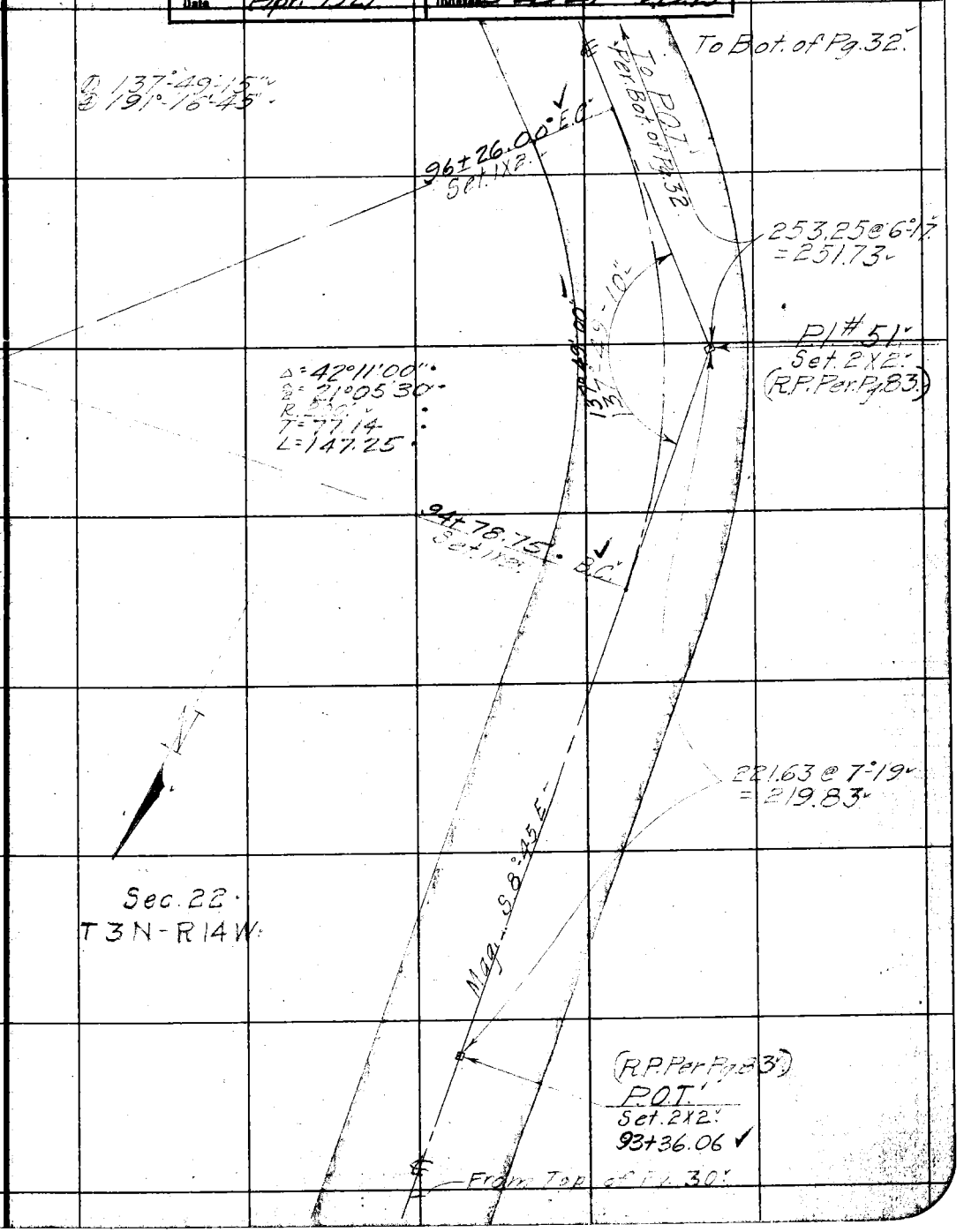

NOTE: ANY ADDITION OR CHANGES ON THIS SHEET MUST BE MADE OR CIRCLED IN RED, WITH DATE AND NAME OF PERSON MAKING CHANGE.

DO NOT EXTEND NOTES THIS SIDE OF THIS LINE

RETURN TO LOS ANGELES COUNTY SURVEYOR

F.B. 299 Pg. 32 DUMM Chief Party Notes by Benson Date 3-1-27

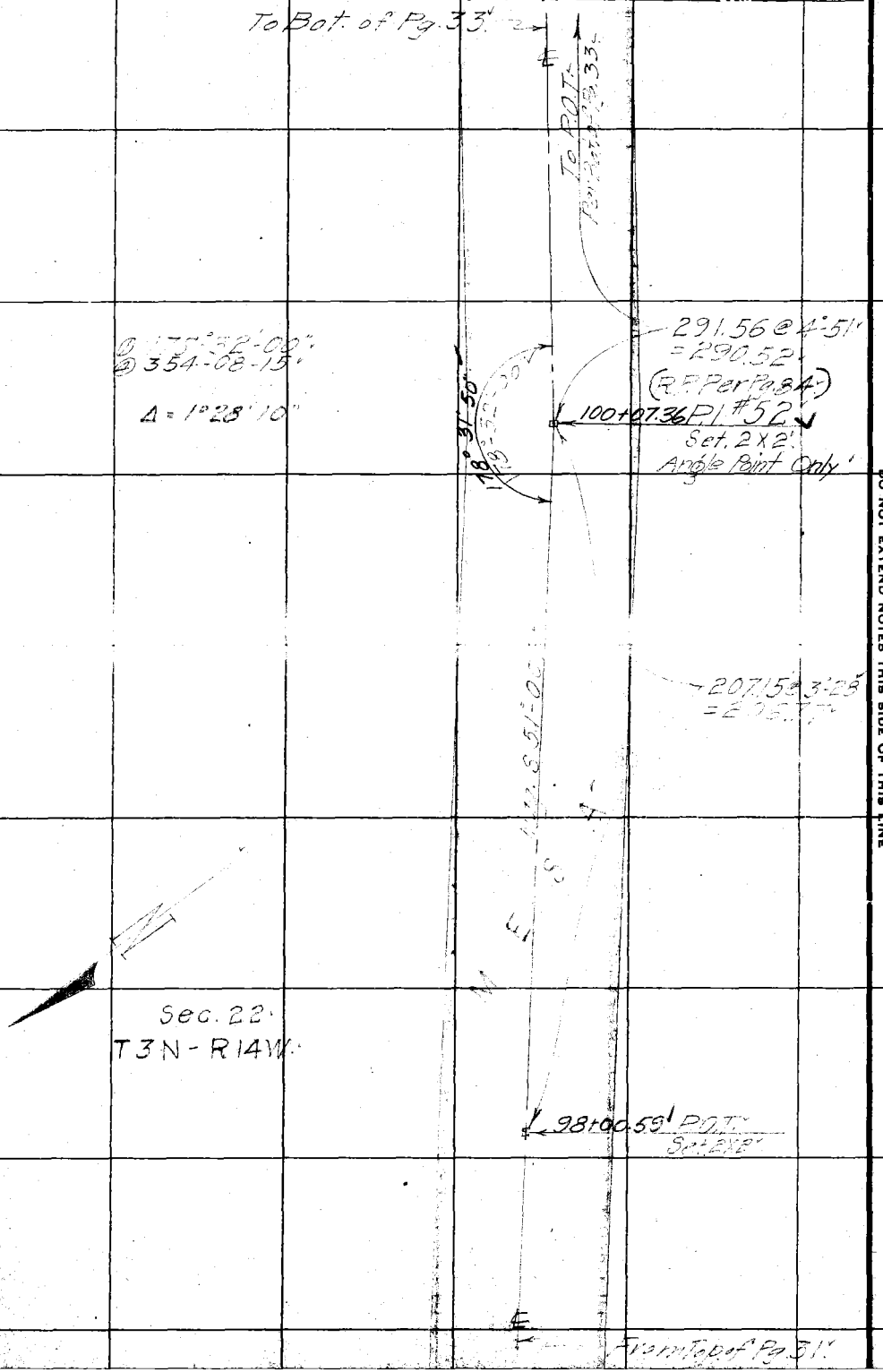

RETURN TO
LOS ANGELES COUNTY SURVEYOR

DO NOT EXTEND NOTES THIS SIDE OF THIS LINE

NOTE: ANY ADDITION OR CHANGES ON THIS SHEET MUST BE MADE OR CIRCLED IN RED, WITH DATE AND NAME OF PERSON MAKING CHANGE.

Date 3-1-27 Notes by Benson Chief Party Dunn F.B. 249 Pg. 33

Platted by Drew	W. O. No. 710 B. B. O. No.
Date Apr. 1927	Location Little Tujunga Canyon
Map No. 8948	Surveyed by Dunn
Platting Ck'd by McPherson	Date 3-1-27
Date Apr 1927	Indexed 3-28-27

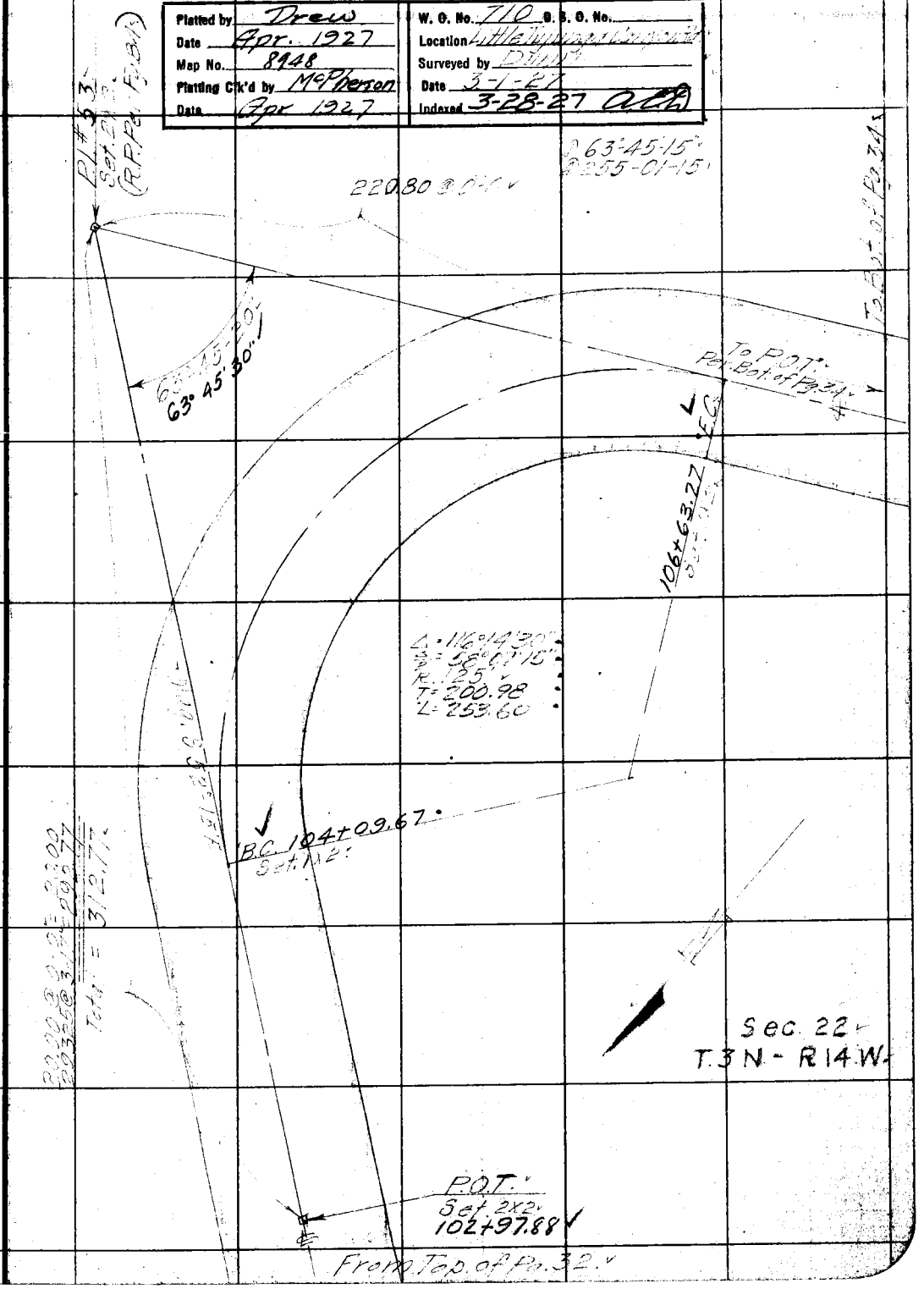

NOTE: ANY ADDITION OR CHANGES ON THIS SHEET MUST BE MADE OR CIRCLED IN RED, WITH DATE AND NAME OF PERSON MAKING CHANGE.

DO NOT EXTEND NOTES THIS SIDE OF THIS LINE

RETURN TO LOS ANGELES COUNTY SURVEYOR

F.B. 249 PG. 34 Chief Party Notes by Benson Date 3-1-27

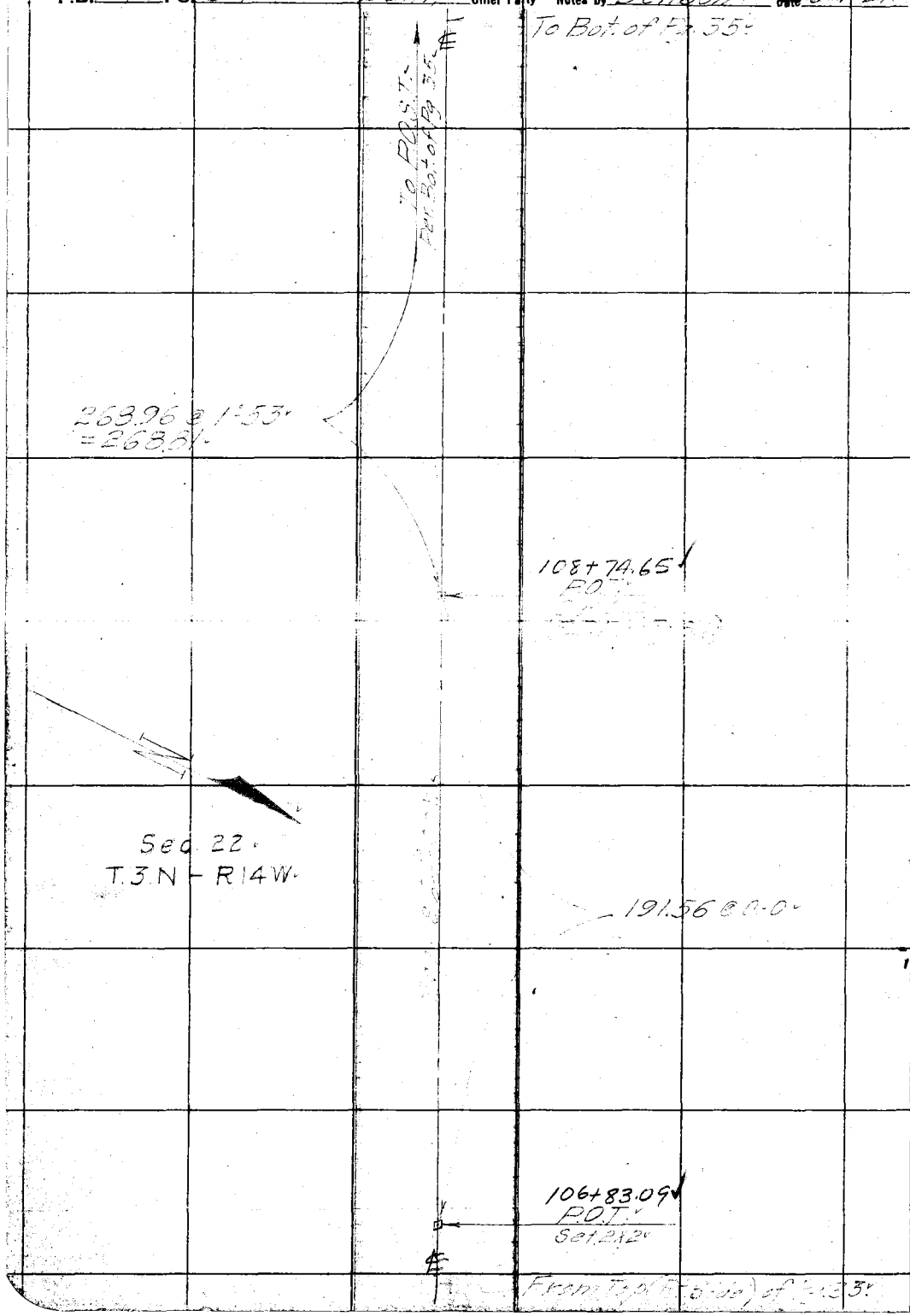

RETURN TO
LOS ANGELES COUNTY SURVEYOR

NOTE: ANY ADDITION OR CHANGES ON THIS SHEET MUST BE MADE OR CIRCLED IN RED, WITH DATE AND NAME OF PERSON MAKING CHANGE.

DO NOT EXTEND NOTES THIS SIDE OF THIS LINE

Date 3-2-27 Notes by Benson Chief Party Drew F.B. 249 Pg. 35

Platted by Drew	W. O. No. 710 D. S. O. No.
Date Apr 1927	Location Little [illegible]
Map No. 8948	Surveyed by
Platting C'k'd by McPherson	Date 2-[illegible]
Date Apr. 1927	Indexed 3-28-27

NOTE: ANY ADDITION OR CHANGES ON THIS SHEET MUST BE MADE OR CIRCLED IN RED, WITH DATE AND NAME OF PERSON MAKING CHANGE.

DO NOT EXTEND NOTES THIS SIDE OF THIS LINE

RETURN TO LOS ANGELES COUNTY SURVEYOR

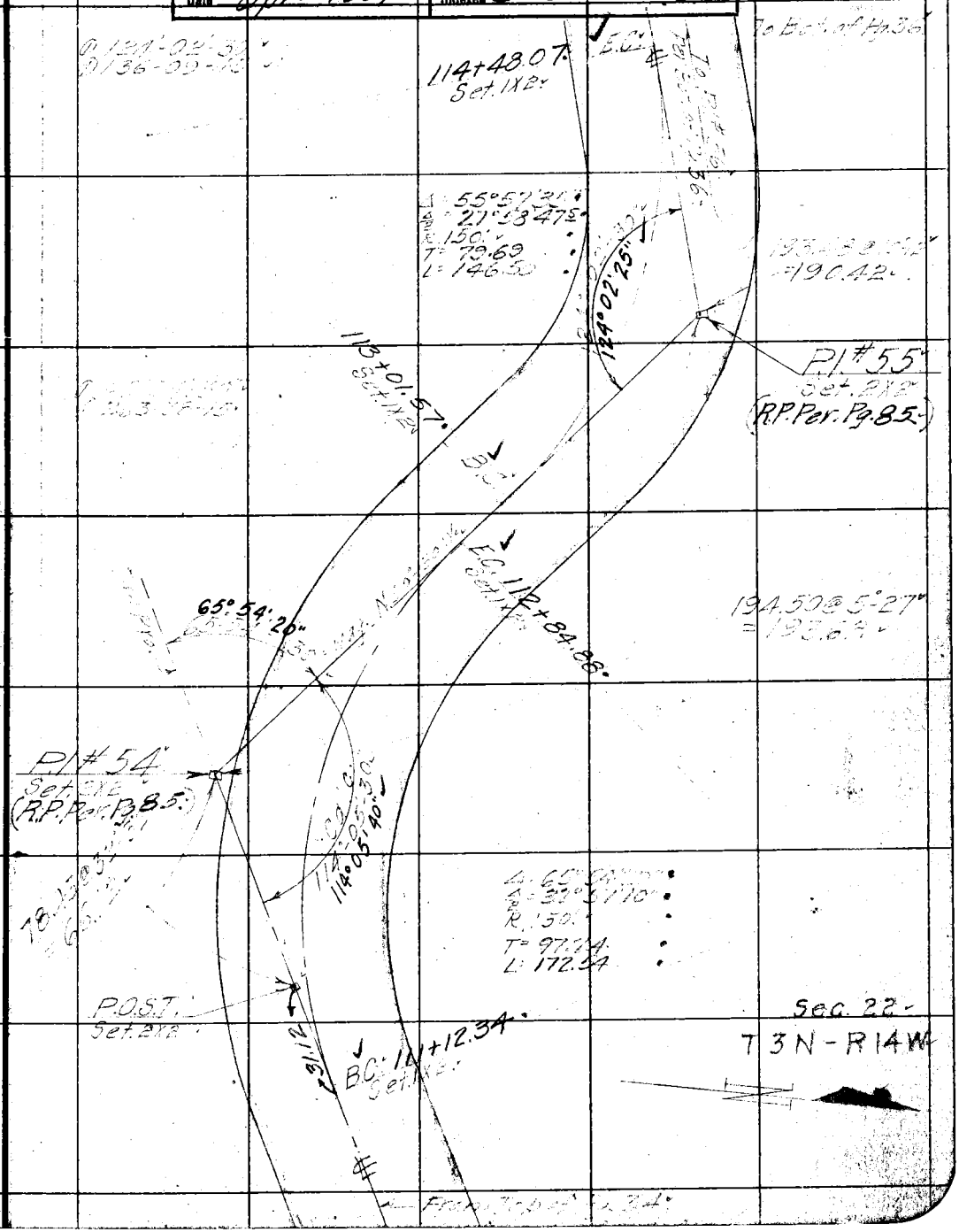

F.B. _____ Pg. 36 _____ Chief Party Notes by Benson Date 3-2-27

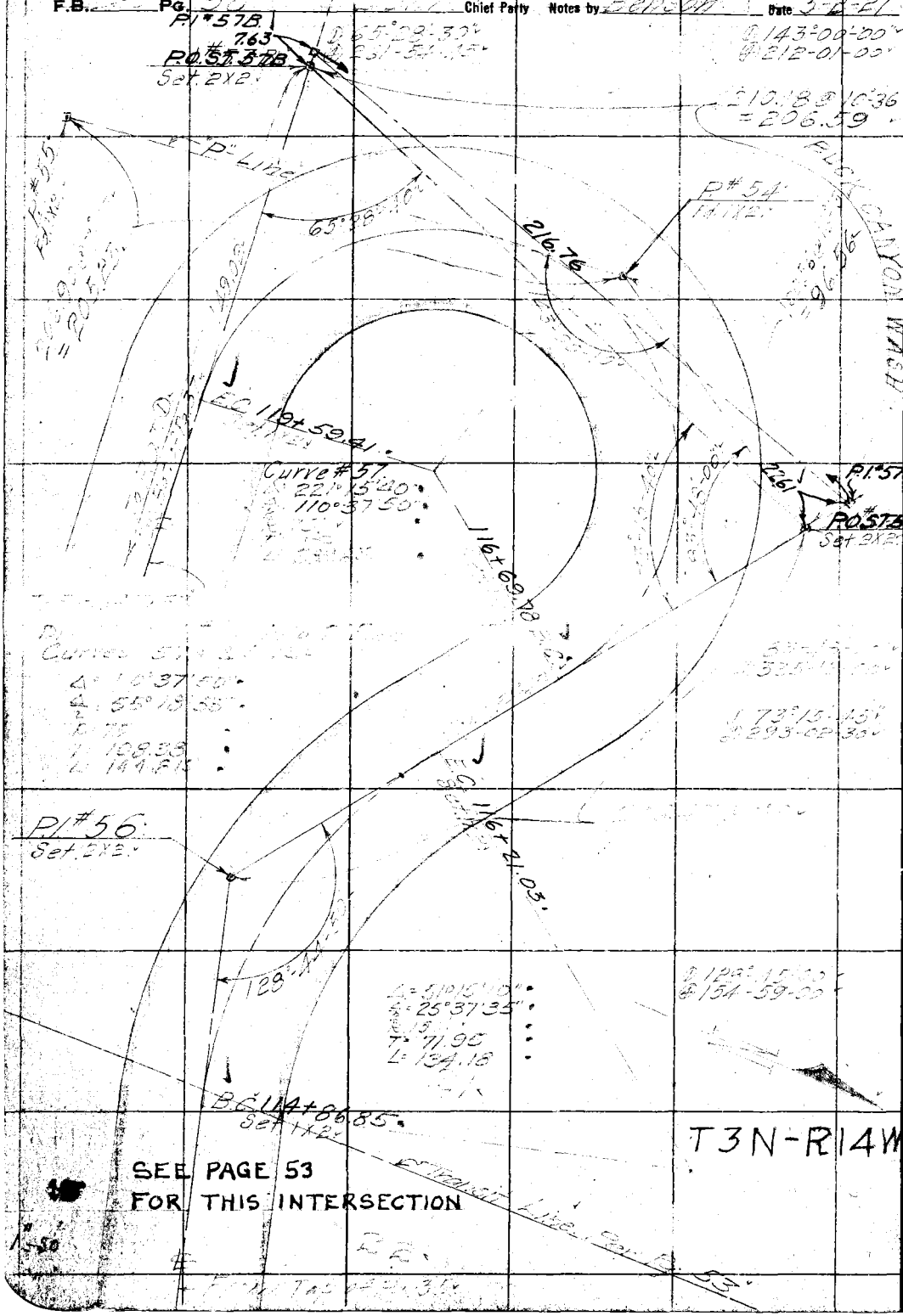

SEE PAGE 53
FOR THIS INTERSECTION

RETURN TO
LOS ANGELES COUNTY SURVEYOR

DO NOT EXTEND NOTES THIS SIDE OF THIS LINE

NOTE: ANY ADDITION OR CHANGES ON THIS SHEET MUST BE MADE OR CIRCLED IN RED, WITH DATE AND NAME OF PERSON MAKING CHANGE.

Date 3-2-27 Notes by Benson Chief Party Dunn F.B. 249 Pg. 37

Plotted by Drew	W. O. No. 710 D. S. O. No.
Date Apr. 1927	Location [illegible]
Map No. 8948	Surveyed by Dunn
Plotting Ck'd by McPherson	Date [illegible]
Date Apr. 1927	Indexed 3-28-27 [illegible]

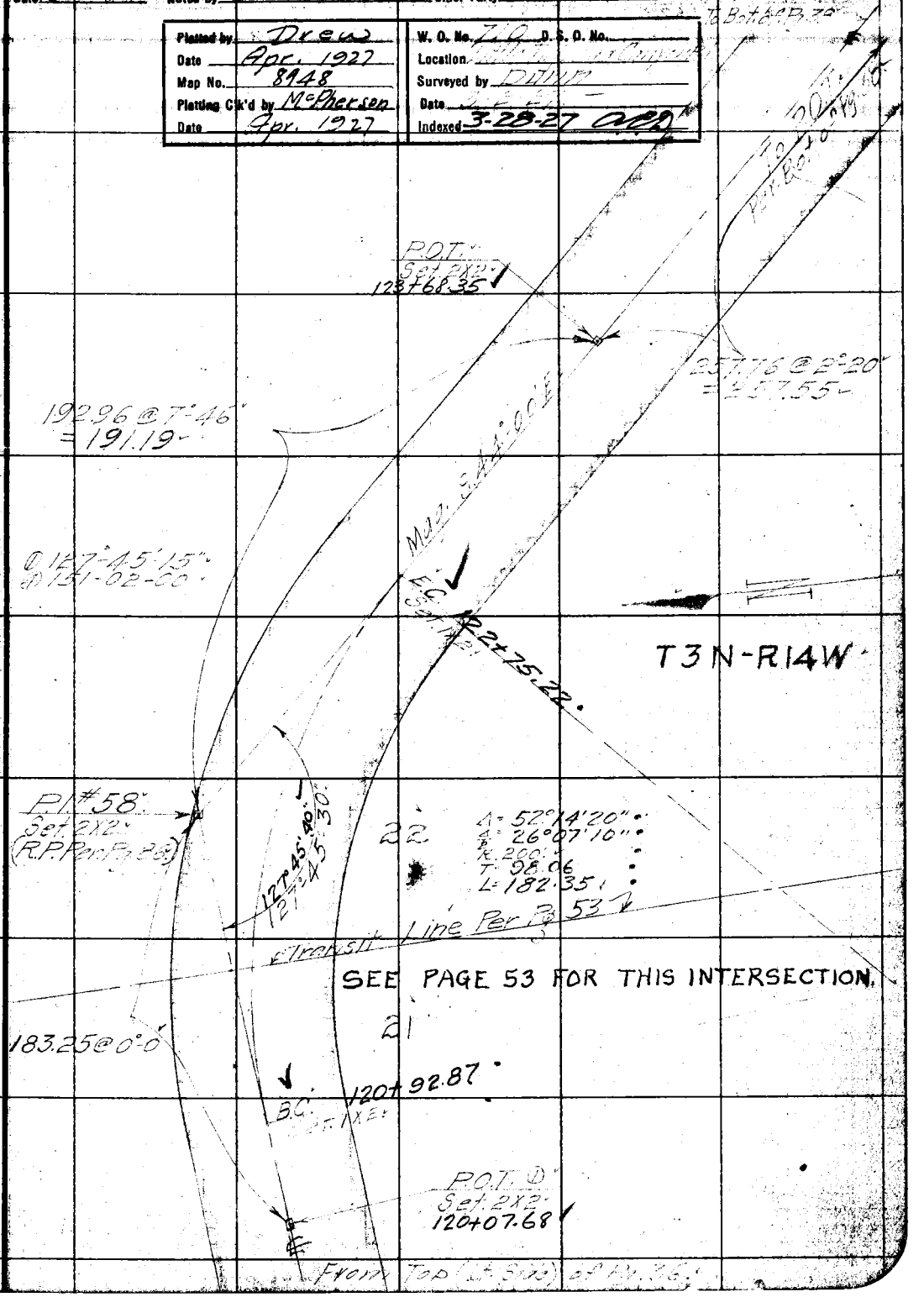

NOTE: ANY ADDITION OR CHANGES ON THIS SHEET MUST BE MADE OR CIRCLED IN RED. WITH DATE AND NAME OF PERSON MAKING CHANGE.

DO NOT EXTEND NOTES THIS SIDE OF THIS LINE

RETURN TO LOS ANGELES COUNTY, SURVEYOR

F.B. 249 Pg. 38 DUNN Chief Party Notes by Benson Date 3-8-27

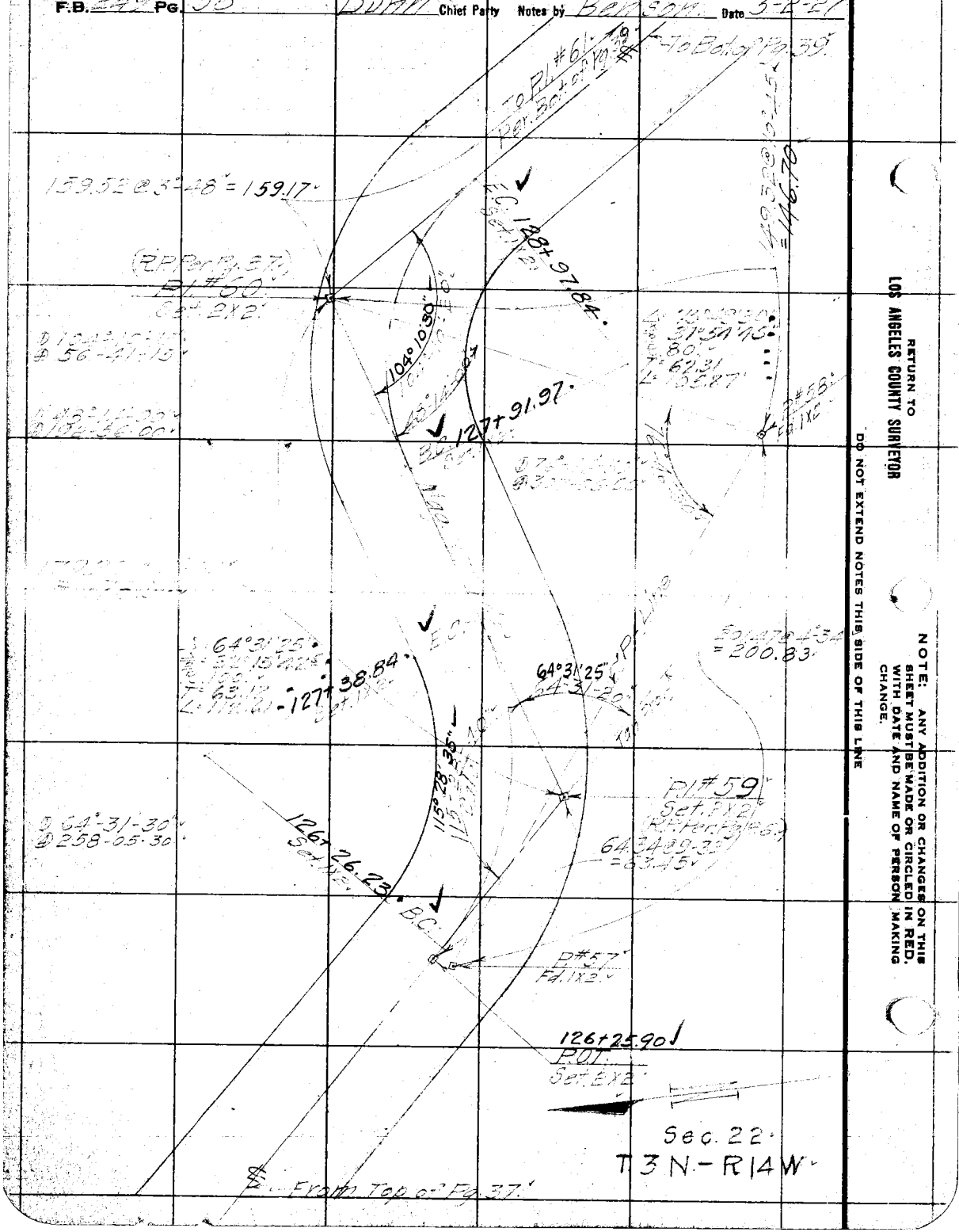

RETURN TO LOS ANGELES COUNTY SURVEYOR

DO NOT EXTEND NOTES THIS SIDE OF THIS LINE

NOTE: ANY ADDITION OR CHANGES ON THIS SHEET MUST BE MADE OR CIRCLED IN RED, WITH DATE AND NAME OF PERSON MAKING CHANGE.

Date 3-7-27 Notes by [illegible] Chief Party [illegible] F.B. 249 Pg. 39

Plotted by Drew	W. O. No. [illegible] D. S. O. No.
Date Apr 1927	Location [illegible]
Map No. 8948	Surveyed by
Plotting C'k'd by McPherson	Date
Date Apr. 1927	Indexed 3-28-27 [illegible]

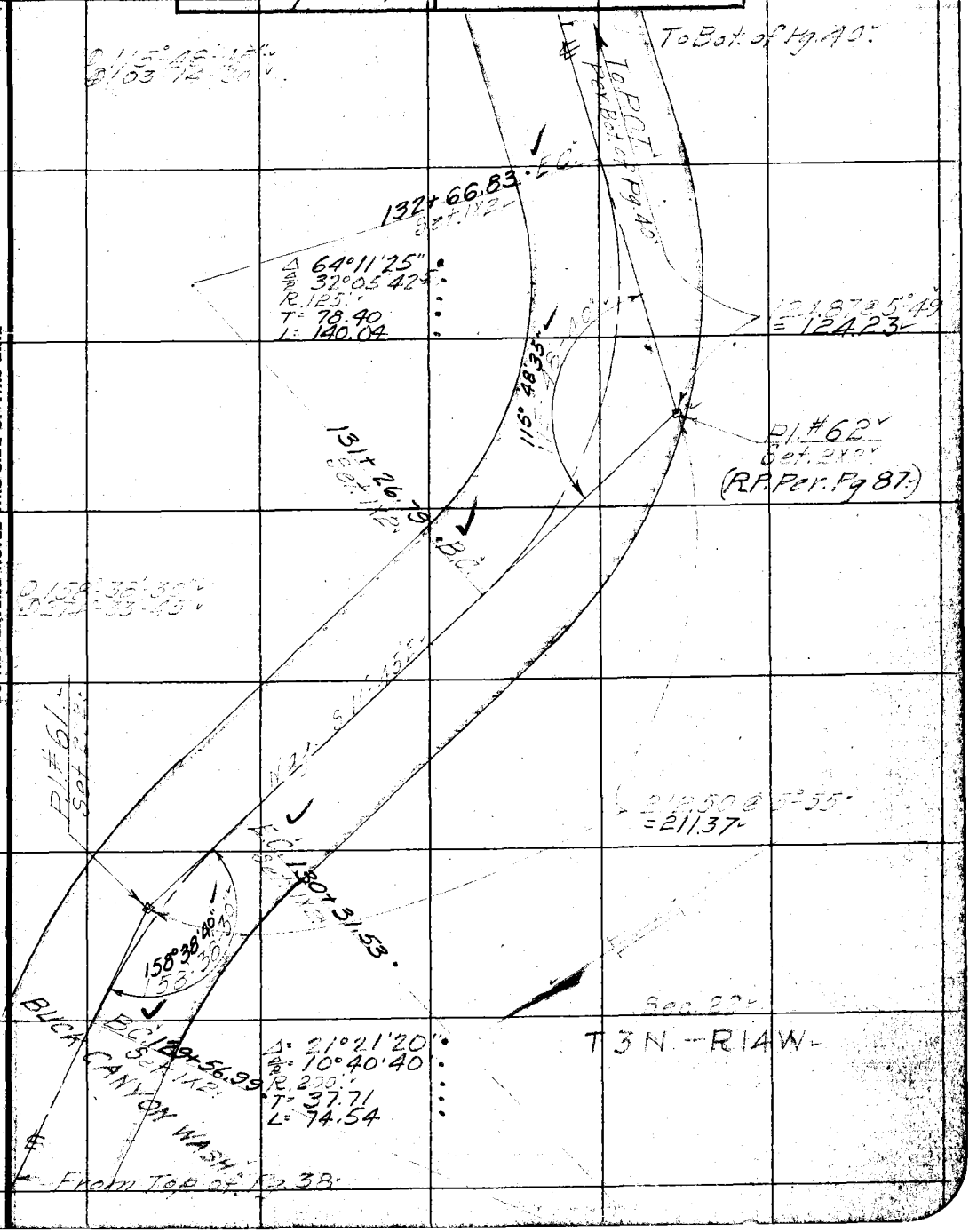

NOTE: ANY ADDITION OR CHANGES ON THIS SHEET MUST BE MADE OR CIRCLED IN RED. WITH DATE AND NAME OF PERSON MAKING CHANGE.

DO NOT EXTEND NOTES THIS SIDE OF THIS LINE

RETURN TO LOS ANGELES COUNTY SURVEYOR

F.B. 249 Pg. 40 Chief Party Notes by Date 3-7-27



RETURN TO
LOS ANGELES COUNTY SURVEYOR

DO NOT EXTEND NOTES THIS SIDE OF THIS LINE

NOTE: ANY ADDITION OR CHANGES ON THIS SHEET MUST BE MADE OR CIRCLED IN RED. WITH DATE AND NAME OF PERSON MAKING CHANGE.

Date 3-7-27 Notes by Benson Chief Party Dunn F.B. 249 Pg. 41

Platted by Drew	W. O. No. [illegible] D. S. O. No.
Date Apr. 1927	Location [illegible]
Map No. 8948	Surveyed by Dunn
Platting C'k'd by McPherson	Date 3-7-27
Date Apr. 1927	Indexed 3-28-27 [illegible]

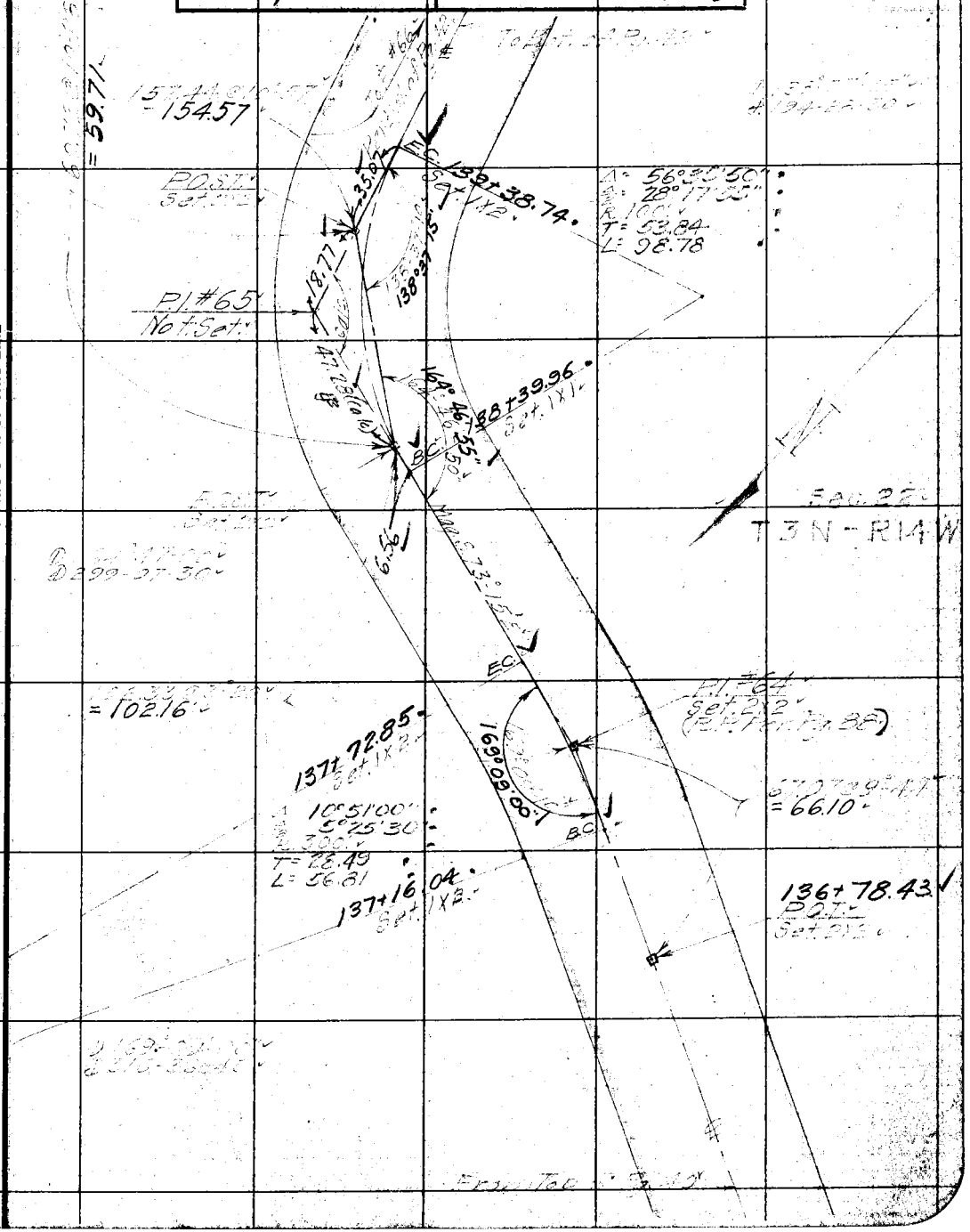

NOTE: ANY ADDITION OR CHANGES ON THIS SHEET MUST BE MADE OR CIRCLED IN RED, WITH DATE AND NAME OF PERSON MAKING CHANGE.

DO NOT EXTEND NOTES THIS SIDE OF THIS LINE

RETURN TO LOS ANGELES COUNTY SURVEYOR

F.B. 249 PG. 42 Chief Party Notes by [illegible] Date 3-4-57

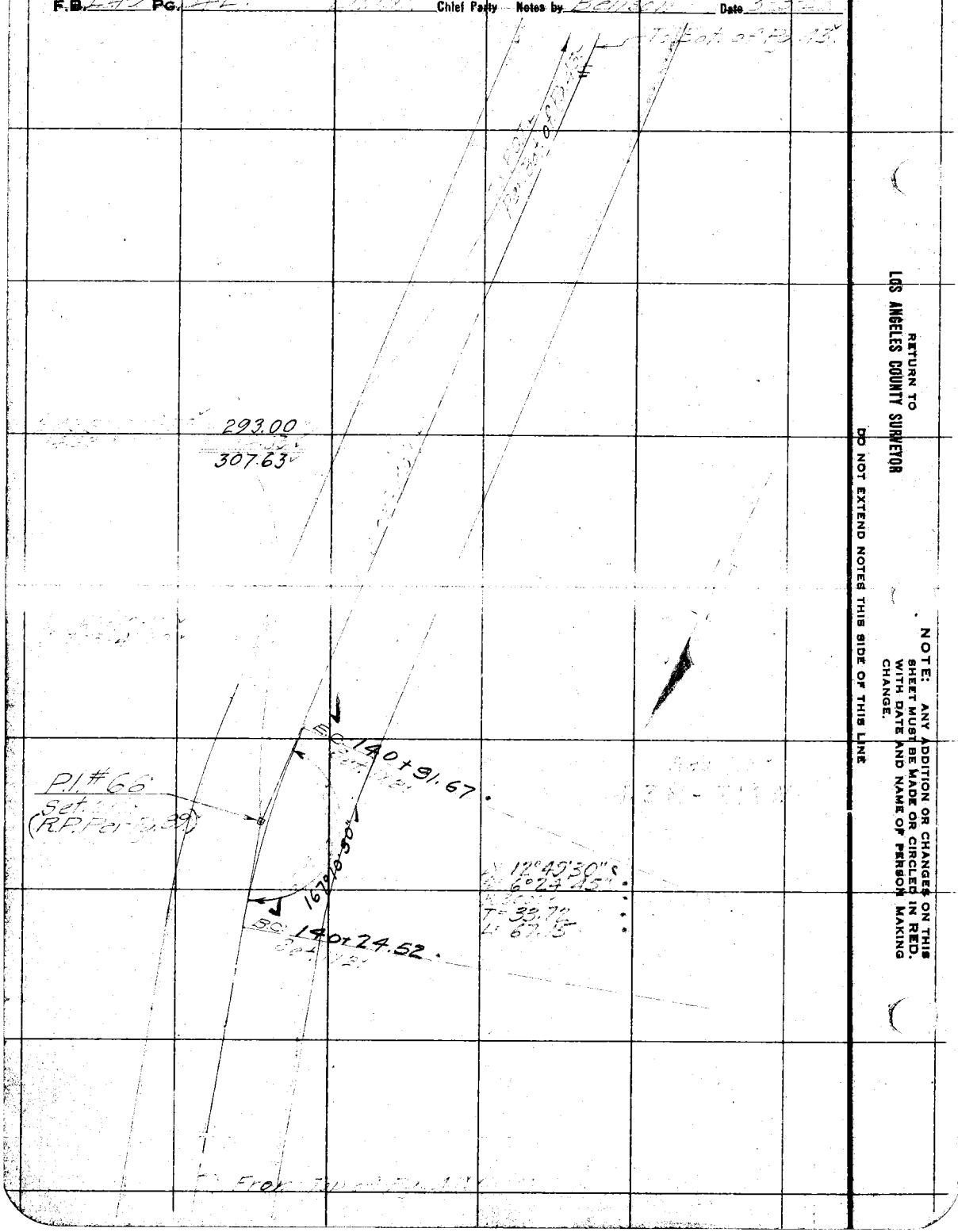

RETURN TO
LOS ANGELES COUNTY SURVEYOR

NOTE: ANY ADDITION OR CHANGES ON THIS SHEET MUST BE MADE OR CIRCLED IN RED. WITH DATE AND NAME OF PERSON MAKING CHANGE.

DO NOT EXTEND NOTES THIS SIDE OF THIS LINE

Date 3-8-27 Notes by [illegible] Chief Party [illegible] F.B. 249 Pg. 43

Plotted by Drew	W. O. No. [illegible] D. S. O. No.
Date Apr. 1927	Location [illegible]
Map No. 8948	Surveyed by [illegible]
Plotting Ck'd by McPherson	Date [illegible]
Date Apr. 1927	Indexed 3-28-27 [illegible]

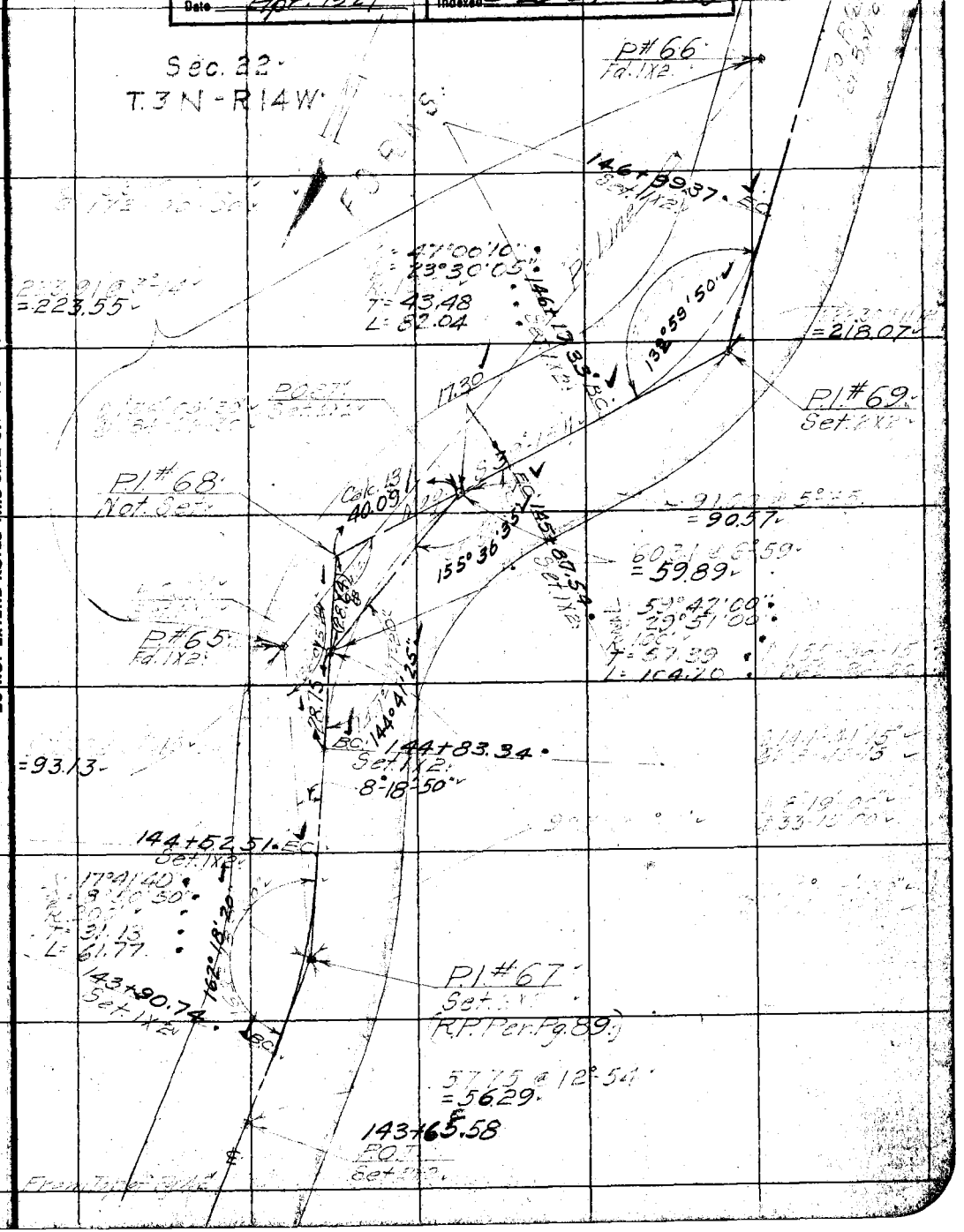

NOTE: ANY ADDITION OR CHANGES ON THIS SHEET MUST BE MADE OR CIRCLED IN RED, WITH DATE AND NAME OF PERSON MAKING CHANGE.

DO NOT EXTEND NOTES THIS SIDE OF THIS LINE

RETURN TO LOS ANGELES COUNTY SURVEYOR

F.B. 249 Pg. 44 Dunn Chief Party Notes by Benson Date 3-3-27

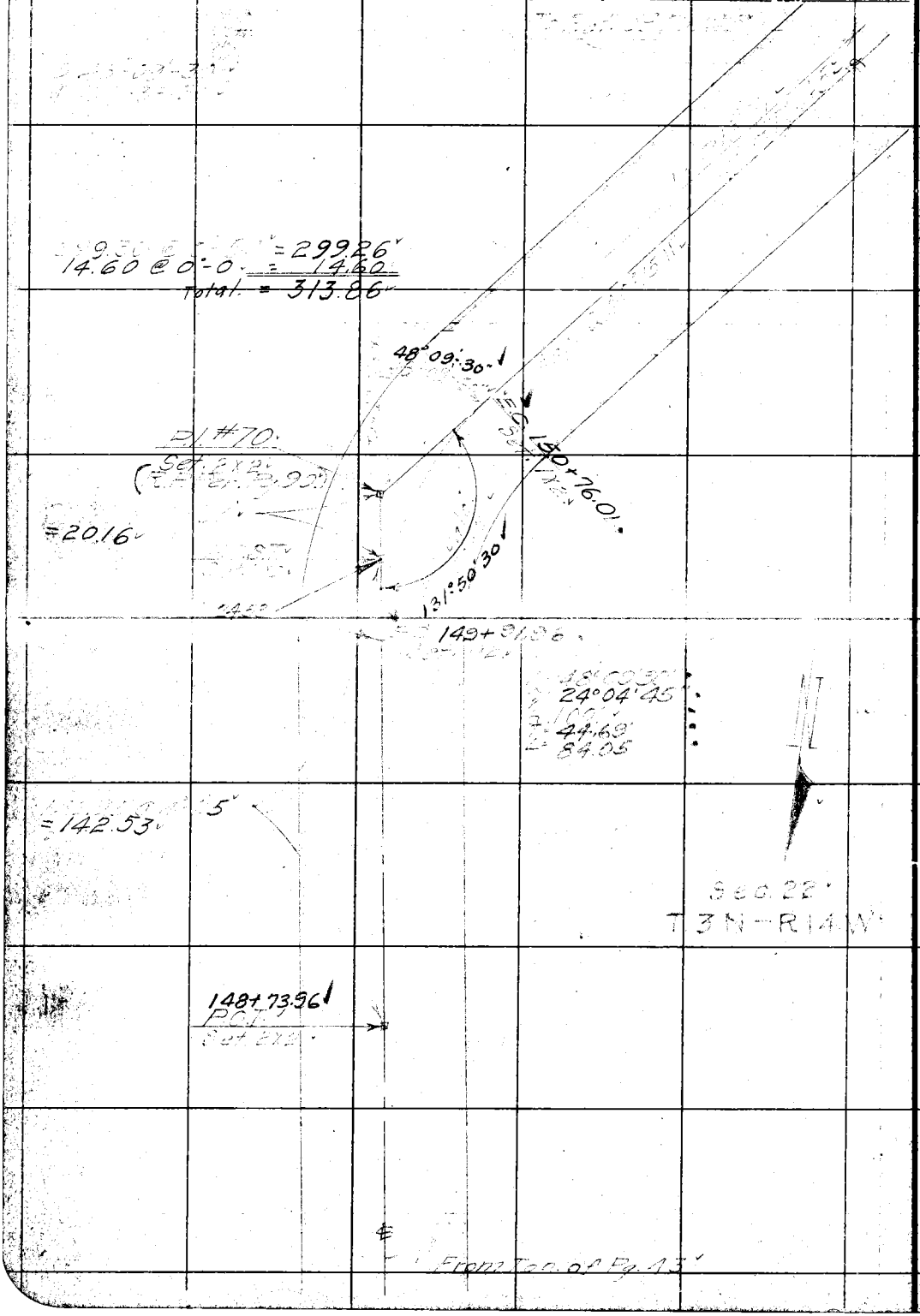

RETURN TO
LOS ANGELES COUNTY SURVEYOR

DO NOT EXTEND NOTES THIS SIDE OF THIS LINE

NOTE: ANY ADDITION OR CHANGES ON THIS SHEET MUST BE MADE OR CIRCLED IN RED. WITH DATE AND NAME OF PERSON MAKING CHANGE.

Date 3-9-27 Notes by [illegible] Chief Party [illegible] F.B. 249 Pg. 45

Plotted by Drew	W. O. No. 710 B. S. O. No.
Date Apr. 1927	Location [illegible]
Map No. 8948	Surveyed by [illegible]
Plotting C'k'd by McPherson	Date 3-9-27
Date Apr. 1927	Indexed 3-28-27 [illegible]

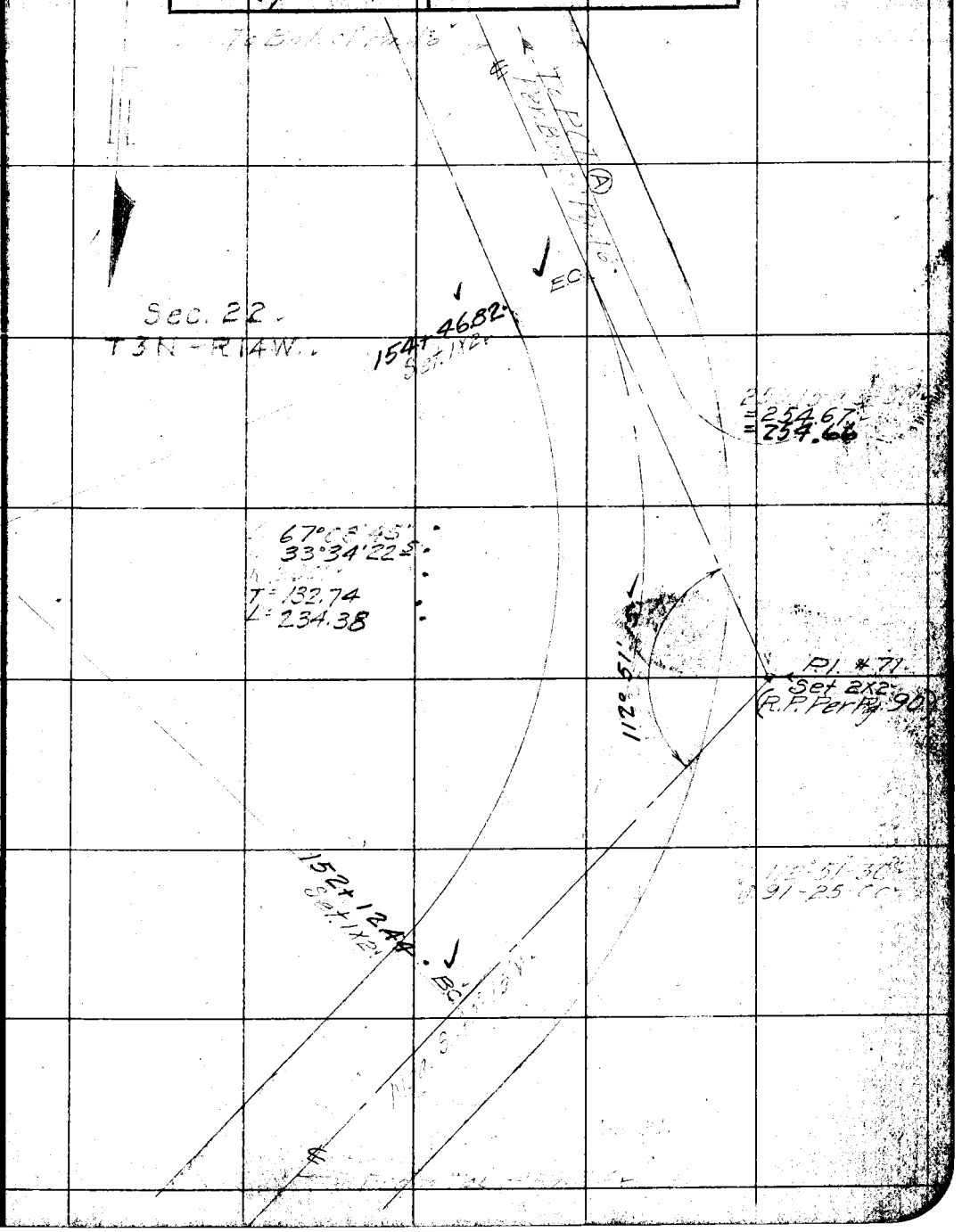

NOTE: ANY ADDITION OR CHANGES ON THIS SHEET MUST BE MADE OR CIRCLED IN RED, WITH DATE AND NAME OF PERSON MAKING CHANGE.

DO NOT EXTEND NOTES THIS SIDE OF THIS LINE

RETURN TO LOS ANGELES COUNTY SURVEYOR

F.B. 249 Pg. 46 Chief Party Notes by [illegible] Date 5-9-57

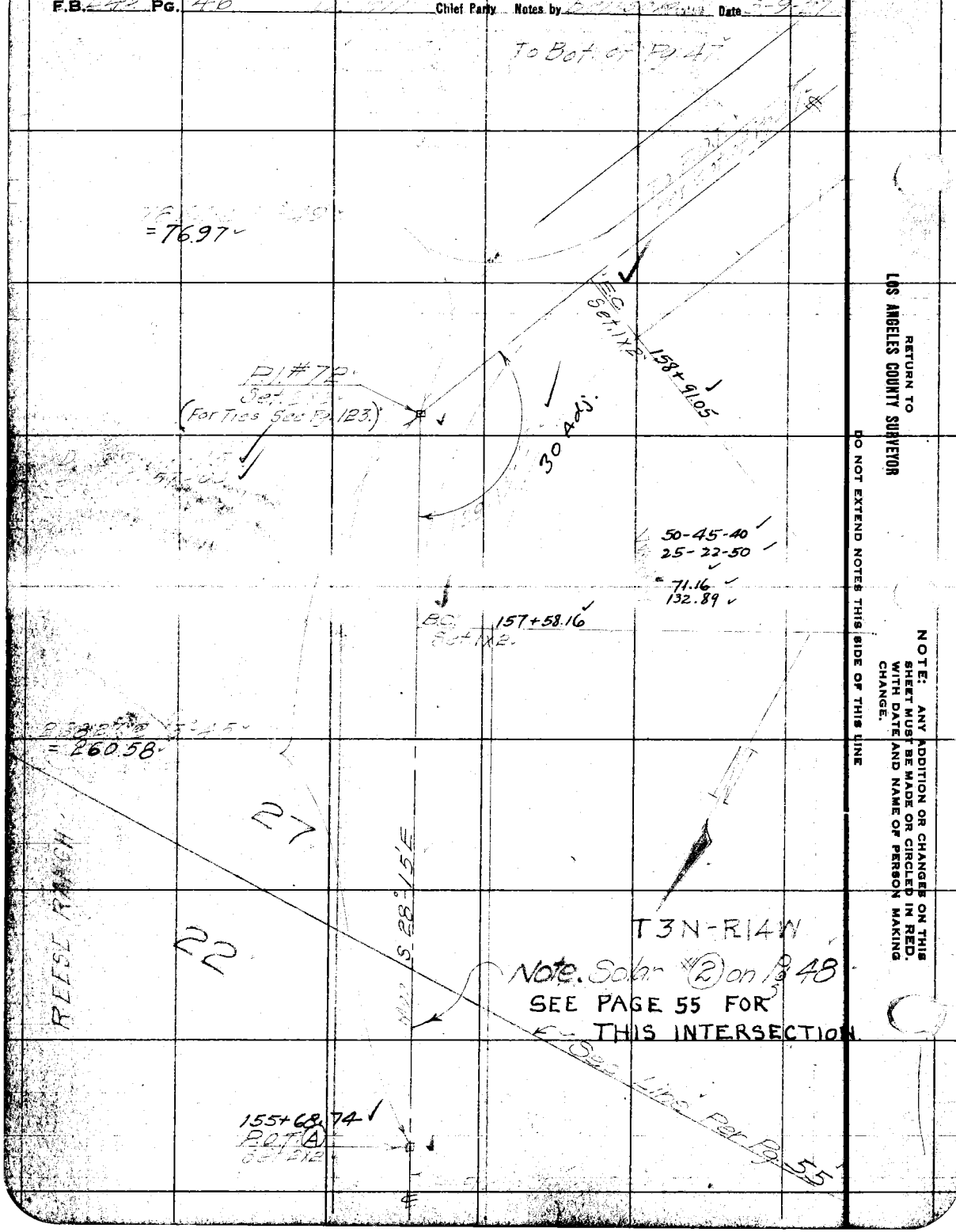

RETURN TO
LOS ANGELES COUNTY SURVEYOR

DO NOT EXTEND NOTES THIS SIDE OF THIS LINE

NOTE: ANY ADDITION OR CHANGES ON THIS SHEET MUST BE MADE OR CIRCLED IN RED. WITH DATE AND NAME OF PERSON MAKING CHANGE.

Date 3-9-27 Notes by [illegible] Field Party [illegible] F.B. 249 Pg. 47

Plotted by A.H. Drew	[illegible] D.B.G. No.
Date Apr. 1927	Location [illegible]
Map No. 8948	Surveyed by [illegible]
Plotting Ck'd by McPherson	Date [illegible]
Date Apr. 1927	Indexed 3-28-27 [illegible]

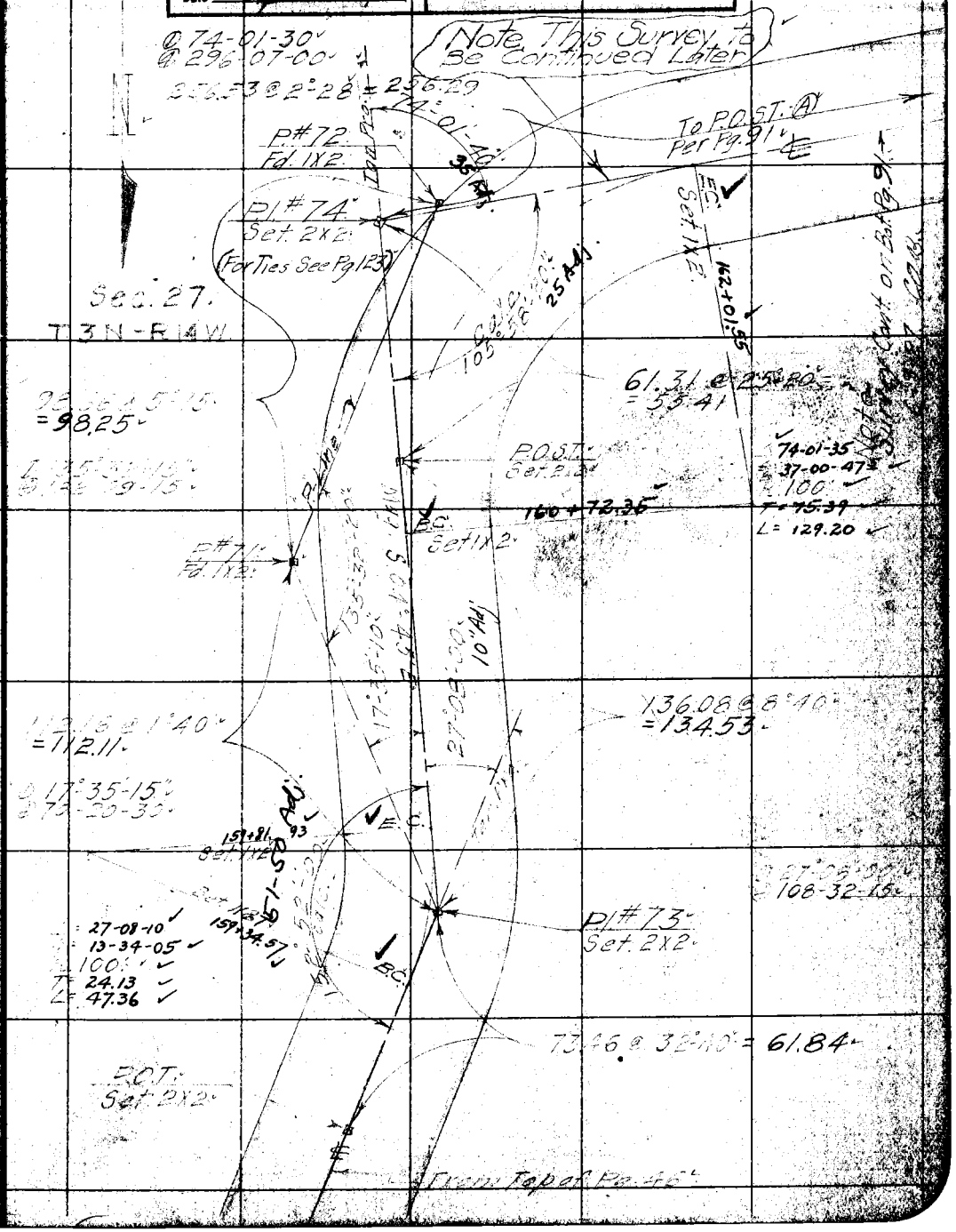

NOTE: ANY ADDITION OR CHANGES ON THIS SHEET MUST BE MADE OR CIRCLED IN RED, WITH DATE AND NAME OF PERSON MAKING CHANGE.

DO NOT EXTEND NOTES THIS SIDE OF THIS LINE

RETURN TO LOS ANGELES COUNTY SURVEYOR

F.B. 249 Pg. 48 Dunn Chief Party Notes by Dunn Date 3-12-27

Solar No. (2) March-12-1927 A.M.
Lat. 34-19-15"
Mag. Bg. Pot. (A) To P.I. #72 S.28°15'E. Var. Set off 16°00'

Inst. at Pot. (A) Sight on P.I. #72 See p. 46
Angles Left (East) to Sun
Standard Time.

	Time	Hor. ∠	Ver. ∠
(1)	9-33-00	22-23-15	38-32-00
(2)	9-34-00	22-43-00	38-15-00
(3)	9-35-00	21-48-30	38-52-00
(4)	9-36-00	22-16-00	38-32-30
(5)	9-37-00	21-17-30	39-14-30
(6)	9-38-00	21-44-30	38-53-30
(7)	9-41-00	21-30-30	39-14-30
(8)	9-42-00	21-45-45	38-58-30
(9)	9-43-00	20-33-30	39-37-00

Calculated Bearings

Set # 1 = S 28°01'12"E
2 = S 28°00'45"E
3 = S 28°00'14"E
4 = S 28°00'58"E
5 = S 28°00'42"E

Adopted Bearing S 28°00'45"E

Calc. By E.J. Brock
Checked By D.M. Finley

RETURN TO LOS ANGELES COUNTY SURVEYOR

DO NOT EXTEND NOTES THIS SIDE OF THIS LINE

NOTE: ANY ADDITION OR CHANGES ON THIS SHEET MUST BE MADE OR CIRCLED IN RED. WITH DATE AND NAME OF PERSON MAKING CHANGE.

Date 3-10-27 Notes by Dunn Chief Party Dunn F.B. 249 Pg. 49

Plotted by A.C. Johnson	W. O. No. 710 D. S. O. No.
Date Apr. 1927	Location Little Tujunga Canyon Rd.
Map No. 8948	Surveyed by Dunn
Plotting C'k'd by D.M. Finley	Date March 10, 1927
Date Apr. 1928	Indexed 3-28-27

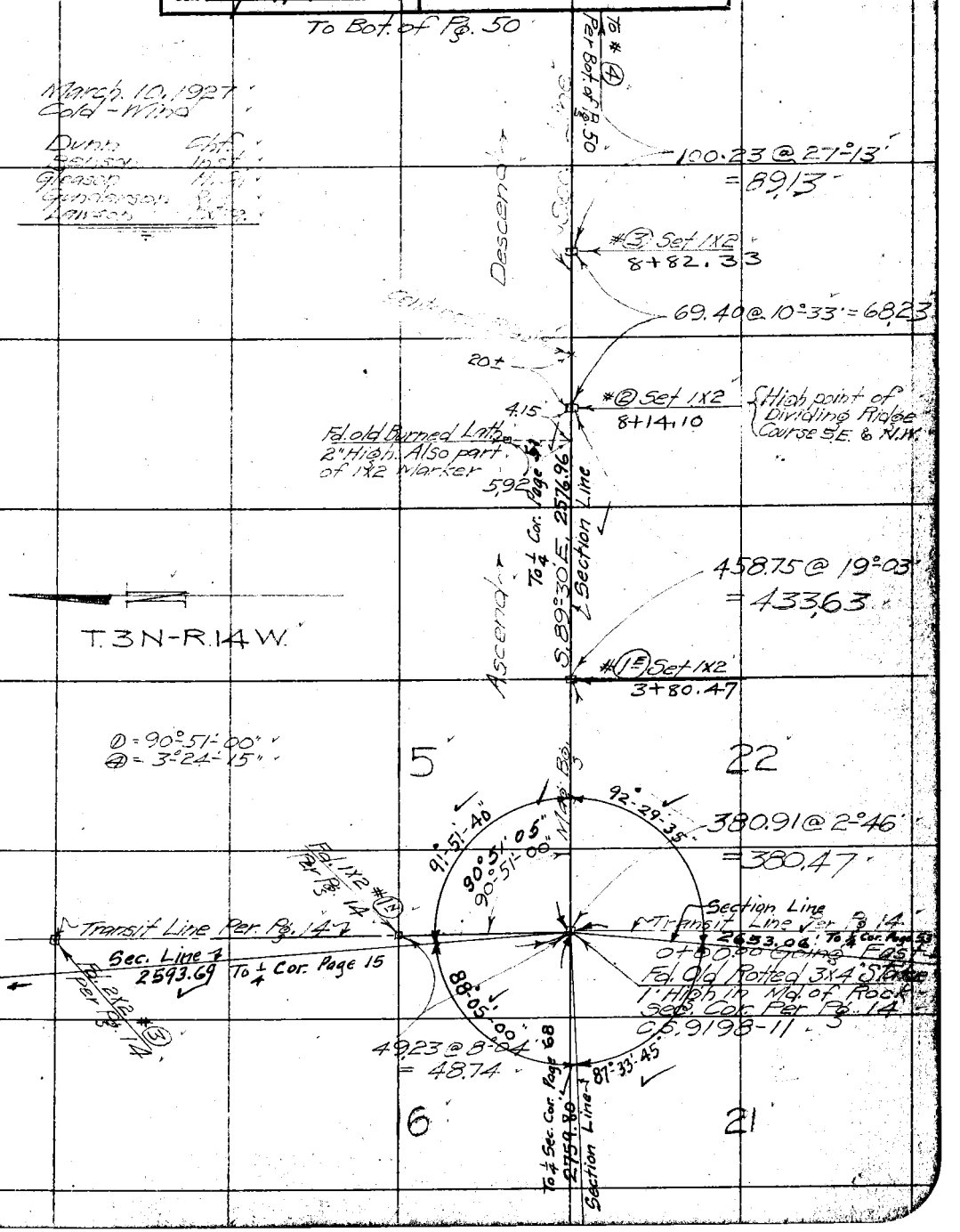

NOTE: ANY ADDITION OR CHANGES ON THIS SHEET MUST BE MADE OR CIRCLED IN RED, WITH DATE AND NAME OF PERSON MAKING CHANGE.

DO NOT EXTEND NOTES THIS SIDE OF THIS LINE

RETURN TO LOS ANGELES COUNTY SURVEYOR

F.B. 249 Pg. 50 Dunn Chief Party Notes by Dunn Date 3-10-27

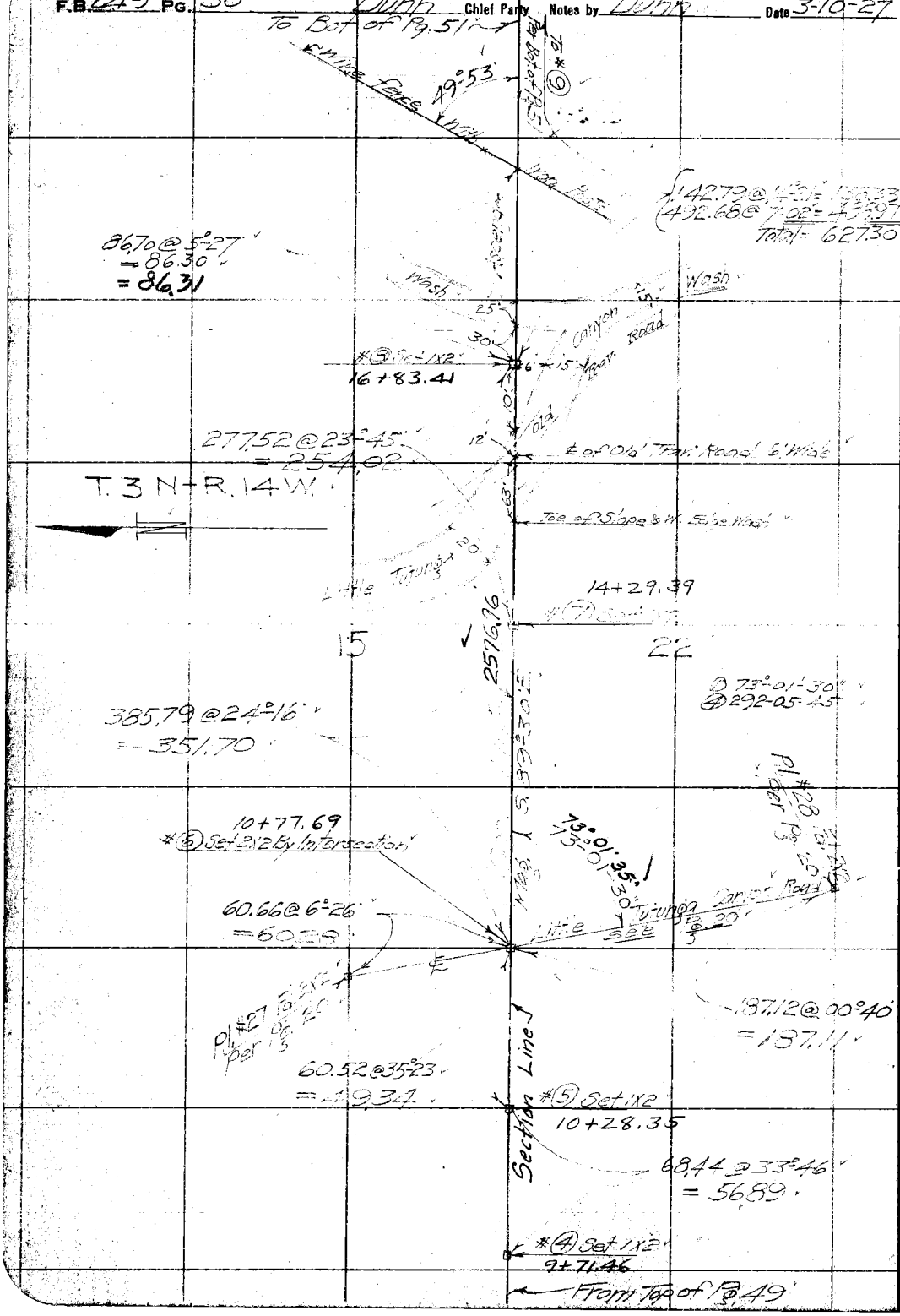

RETURN TO
LOS ANGELES COUNTY SURVEYOR

DO NOT EXTEND NOTES THIS SIDE OF THIS LINE

NOTE: ANY ADDITION OR CHANGES ON THIS SHEET MUST BE MADE OR CIRCLED IN RED, WITH DATE AND NAME OF PERSON MAKING CHANGE.

Date 3-11-27 Notes by Dunn Chief Party Dunn F.B. 249 Pg. 51

Plotted by A.C. Johnson	W. O. No. 710 S. B. O. No.
Date Apr. 1927	Location Little Tujunga Canyon Rd
Map No. 8948	Surveyed by Dunn
Plotting Ck'd by D. M. F.	Date March 11 1927
Date Apr. 1928	Indexed 3-28-27 O.E.D.

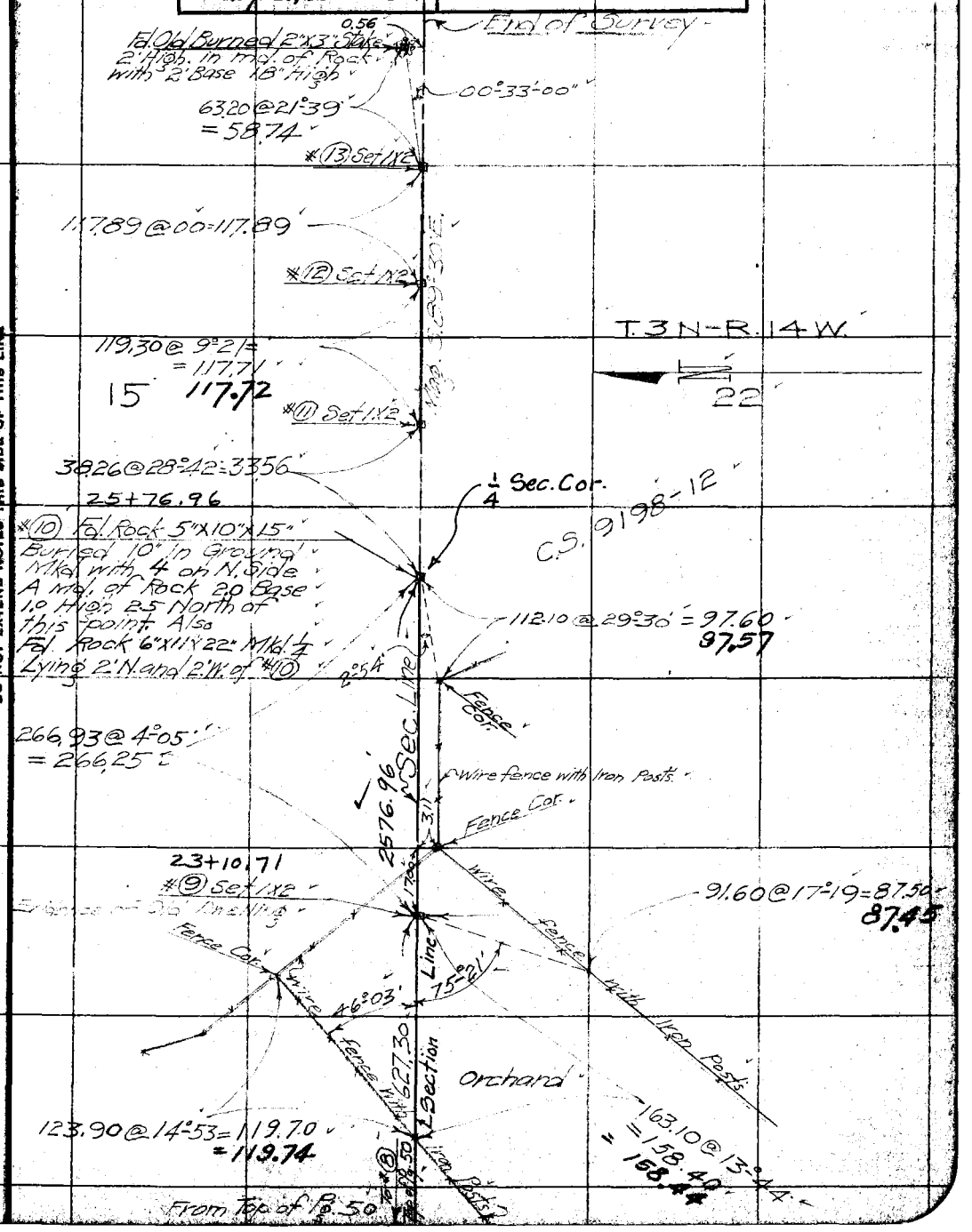

NOTE: ANY ADDITION OR CHANGES ON THIS SHEET MUST BE MADE OR CIRCLED IN RED. WITH DATE AND NAME OF PERSON MAKING CHANGE.

DO NOT EXTEND NOTES THIS SIDE OF THIS LINE

RETURN TO LOS ANGELES COUNTY SURVEYOR

F.B. 249 Pg. 52 Dunn Chief Party Notes by Dunn Date 3-15-27

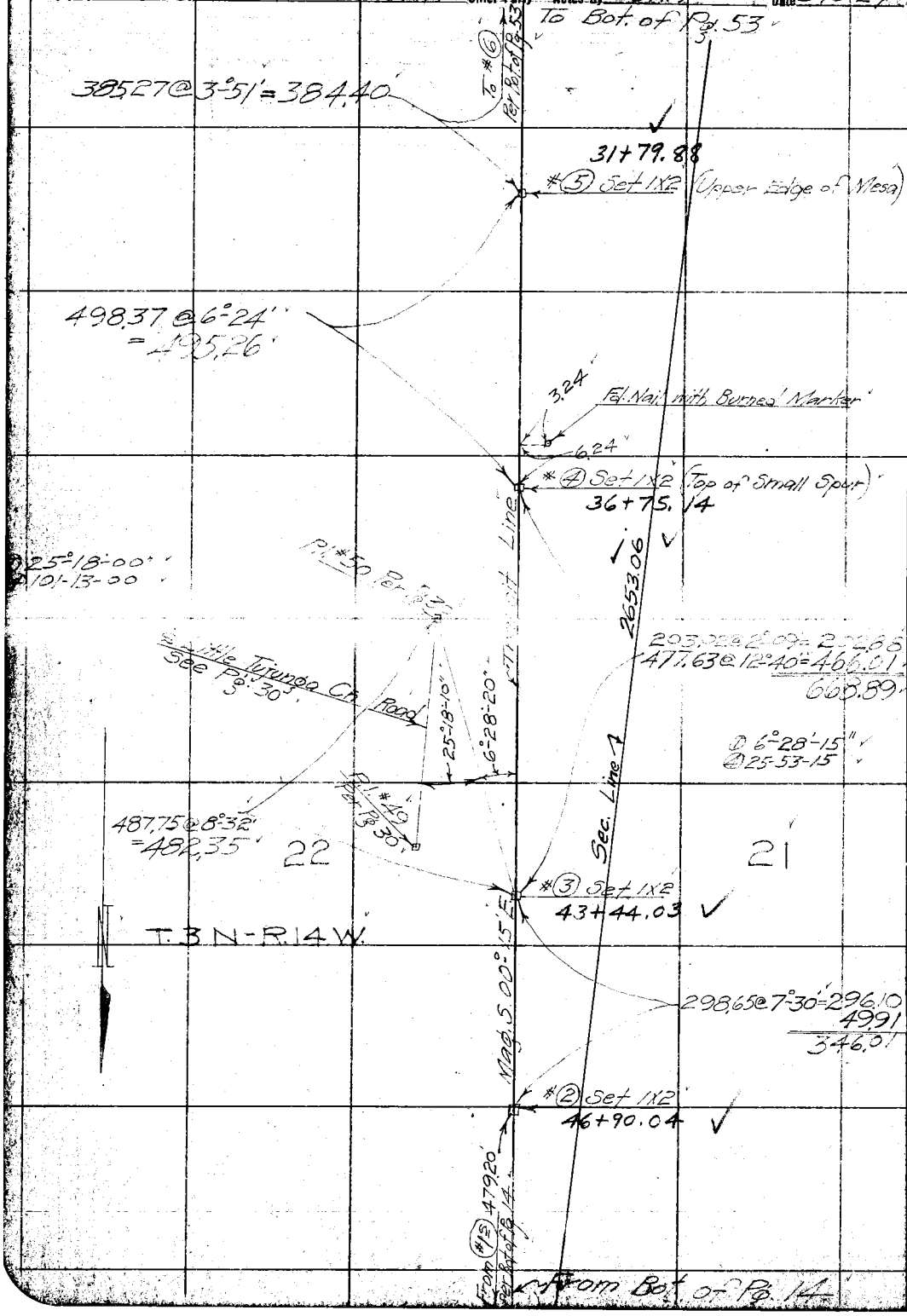

RETURN TO
LOS ANGELES COUNTY SURVEYOR

DO NOT EXTEND NOTES THIS SIDE OF THIS LINE

NOTE: ANY ADDITION OR CHANGES ON THIS SHEET MUST BE MADE OR CIRCLED IN RED. WITH DATE AND NAME OF PERSON MAKING CHANGE.

Date 3-16-27 Notes by Dunn Chief Party Dunn F.B. 249 Pg. 53

Plotted by A.C. Johnson	W. O. No. 710 D.S.O. No.
Date Apr. 1927	Location Little Tujunga Canyon Rd
Map No. 8948	Surveyed by Dunn
Plotting Ck'd by D. M. F.	Date 3-16-27
Date Apr. 1928	Indexed 3-28-27

NOTE: ANY ADDITION OR CHANGES ON THIS SHEET MUST BE MADE OR CIRCLED IN RED, WITH DATE AND NAME OF PERSON MAKING CHANGE.

DO NOT EXTEND NOTES THIS SIDE OF THIS LINE

RETURN TO LOS ANGELES COUNTY SURVEYOR

25+66.03
Ef. Old Burned 2X3" Stake 3' High in Md. of Rock With 3" Base 18" High
Set Rock 5"x6"x4" Mkd. ¼ Lying 2' East of Stake.

To Bot. of Pg. 54

To ⑩ Per Bot. of Pg. 54

51.66 @ 26°01' = 46.43

① 83-52-30
② 335-30-00

Sec. Line

26+22.96

152.05 @ 3-10 = 151.32

9.80
7.10
93°52'30"
P.I. #58 Per Pg. 37
113.68 Little Tujunga
25+73.13
⑨ Set 2X2 By Intersection
38.16
Canyon Road
① Per Pg. 37
② Per Pg. 37
93°35'15"
59.45
P.I. #57 Per Pg. 36

31.43 @ 20°-6'

C.S. 9198-11

68.14 @ 6°21' = 67.72

79.92 @ 36°55' = 63.90

106°-07'-00"
106°-07'-00"
Mkd. ¼ Sec. Line
P.I. #56 Per Pg. 36
¼ Sec. Cor.
60.11

① 106°-07'-00"
② 64-28-15

26+20.39
115.64 Calc.
Road
185°-02'-10"
174°57'50"
32.47
Ef. Rock 5"x7"-12" High Mkd. ¼ on West Face in Md. of Rock With 2' Base 1' High

P.I. #55 Per Pg. 35
22
Little Tujunga Canyon
26+37.03
⑧ Set 2X2 By Intersection
99.12
49°58'30"
57°21'-45"
P.I. #57

124.70 @ 10°-16' = 122.70

170.22 @ 27°29' = 151.01

98.35 @ 35°05' = 30.48

① 49°-58'-30"
② 199-53-45

2653.06'

27+17.5
⑦ Set 1X2 Top of Steep Slope

Sec. Line

T. 3 N - R. 14 W.

81.56 @ 17°04' = 77.97

Transit Line

27+95.48
⑥ Set 1X2 Lower Edge of Mesa

From Top of Pg. 52

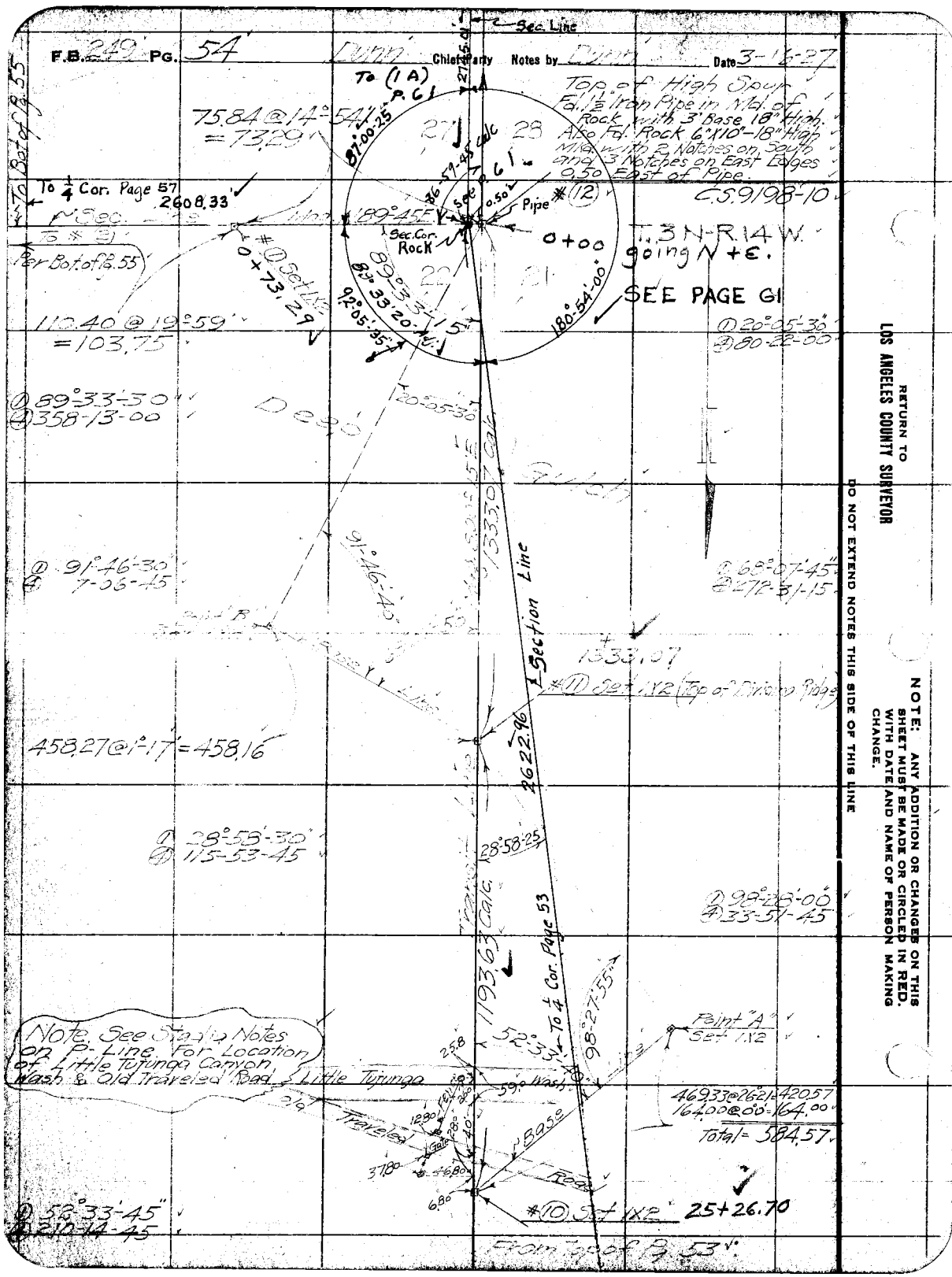

RETURN TO
LOS ANGELES COUNTY SURVEYOR
DO NOT EXTEND NOTES THIS SIDE OF THIS LINE

NOTE: ANY ADDITION OR CHANGES ON THIS SHEET MUST BE MADE OR CIRCLED IN RED. WITH DATE AND NAME OF PERSON MAKING CHANGE.

Date 3-17-27 Notes by Dunn Chief Party Dunn F.B. 249 Pg. 55

Plotted by A. C. Johnson	W. O. No. 716 D. S. O. No.
Date Apr. 1927	Location Little Tujunga Canyon Rd.
Map No. 8948	Surveyed by Dunn
Plotting C'k'd by D. M. F.	Date 3-17-27
Date Apr 1928	Indexed 3-28-27 ACB

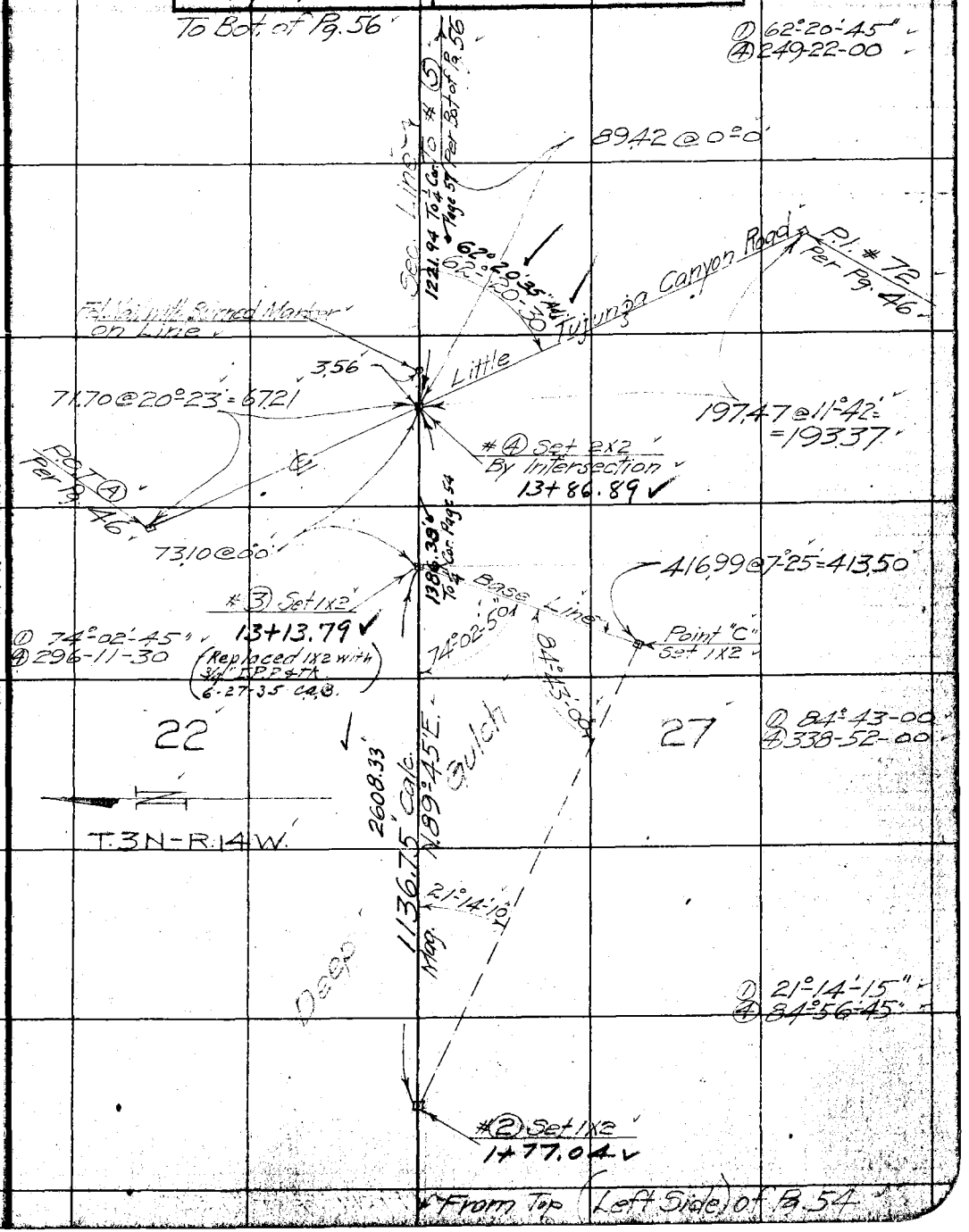

NOTE: ANY ADDITION OR CHANGES ON THIS SHEET MUST BE MADE OR CIRCLED IN RED. WITH DATE AND NAME OF PERSON MAKING CHANGE.

DO NOT EXTEND NOTES THIS SIDE OF THIS LINE

RETURN TO LOS ANGELES COUNTY SURVEYOR

F.B. 249 Pg. 56 Dunn Chief Party Notes by Dunn Date 3-17-27

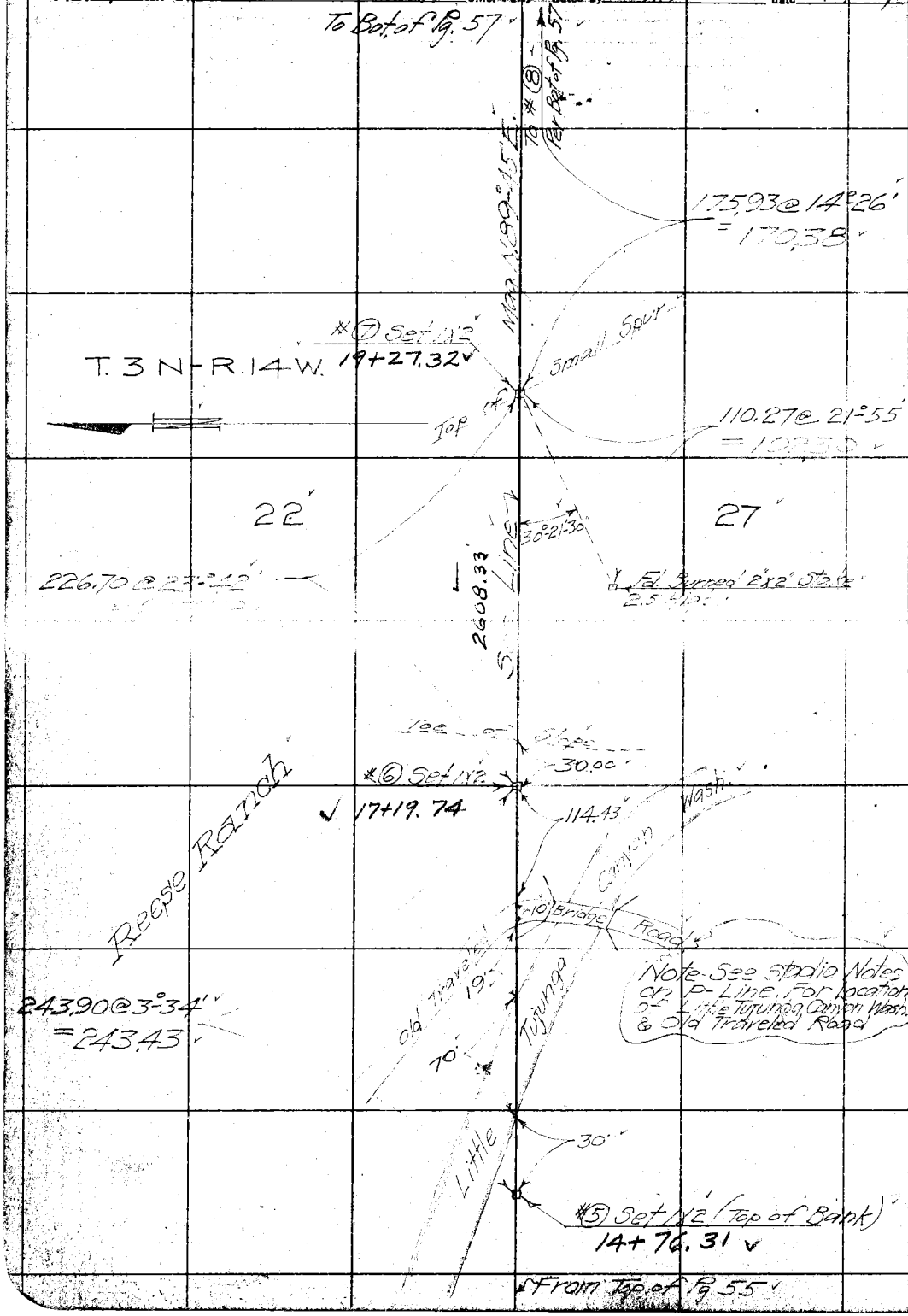

RETURN TO
LOS ANGELES COUNTY SURVEYOR

DO NOT EXTEND NOTES THIS SIDE OF THIS LINE

NOTE: ANY ADDITION OR CHANGES ON THIS SHEET MUST BE MADE OR CIRCLED IN RED, WITH DATE AND NAME OF PERSON MAKING CHANGE.

Date 3-18-27 Notes by Dunn Chief Party Dunn F.B. 249 Pg. 57

Plotted by A.C. Johnson	W. O. No. 710 D.S.O. No.
Date Apr. 1927	Location Little Tujunga Canyon Rd.
Map No. 8948	Surveyed by Dunn
Plotting C'k'd by D. M. F.	Date 3-18-27
Date Apr. 1928	Indexed 3-28-27

A. E. Dunn - Chf.
C. A. Benson - Inst.
F. T. Gleason - Hd. Ch.
H. W. Gunderson - R.Ch.
C. R. Lawson Extra

Fd. Md. of Rock 2.5 Base 1' High on Top of Ridge N. & S. 30+58.86

453.00 @ 6°34'
= 450'
450.03

5.20
Fd. Burned 2"x3" Stake 16" High. In Md. of Rock 3' Base 1' High.

C.S. 9198-11
#11 Fd. Rock 8x10-10" High Mkd. 1/4 on North Face. Fd. Pit 3' East on Line
2608.83

78.40
Top of Sandstone

22 27

6.00 16.00
Fd. Nail in Small Md. of Rock
27.20

38.80 @ 0°0'

#10 Set 1x2
25+70.03
Bluff

2608.33

T3N-R14W

Bot. of Sandstone Bluff

44.00
#9 Set 1x2
24+08.11

496.45 @ 17°56'
= 472.33

311.59 @ 4°59'
= 310.41

Sec. Line
Mag. N 89°45' E.

#8 Set 1x2
20+97.70

From Top of Pg. 56

NOTE: ANY ADDITION OR CHANGES ON THIS SHEET MUST BE MADE OR CIRCLED IN RED, WITH DATE AND NAME OF PERSON MAKING CHANGE.

DO NOT EXTEND NOTES THIS SIDE OF THIS LINE

RETURN TO LOS ANGELES COUNTY SURVEYOR

F.B. 249 Pg. 58 Benson Chief Party Notes by Benson Date 3-24-27

C.A. Benson - Chief
F.T. Gleason - Inst.
H.W. Gunderson - Hd. Ch.
C.R. Lawson - R. Ch.
J.L. Fogarty - Extra.

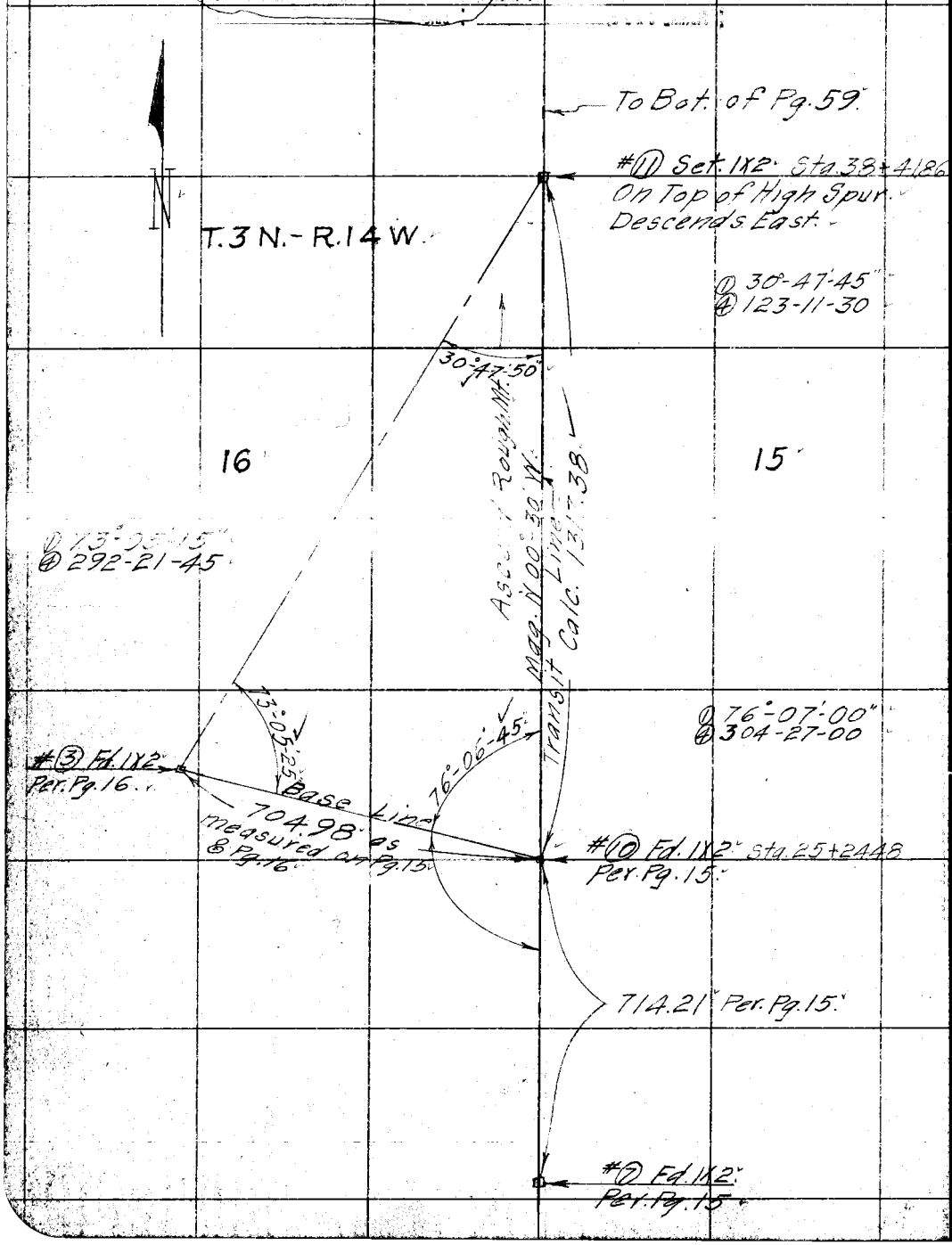

RETURN TO
LOS ANGELES COUNTY SURVEYOR

DO NOT EXTEND NOTES THIS SIDE OF THIS LINE

NOTE: ANY ADDITION OR CHANGES ON THIS SHEET MUST BE MADE OR CIRCLED IN RED. WITH DATE AND NAME OF PERSON MAKING CHANGE.

Date 3-25-27 Notes by Benson Chief Party Benson F.B. 249 PG. 59

Platted by	W. O. No. 710 D. S. O. No.
Date	Location Little Tujunga Can. Rd.
Map No.	Surveyed by Benson
Platting Ck'd by	Date 3-25-27
Date	Indexed

NOTE: ANY ADDITION OR CHANGES ON THIS SHEET MUST BE MADE OR CIRCLED IN RED, WITH DATE AND NAME OF PERSON MAKING CHANGE.

DO NOT EXTEND NOTES THIS SIDE OF THIS LINE

RETURN TO LOS ANGELES COUNTY SURVEYOR

To Bot. of Pg. 60

To #(14) Per. Bot. of Pg. 60

133.74 @ 31°-18' = 114.28'

T3N - R14W.

#(13) Set 1X2 Sta. 47+53.94

86.15 @ 25°-16' = 77.91'

Sta 46+76.03 #(12) Set 1X2 On Top of Divide between Little Tujunga & Pacoima Canyons. Bears N.E. & S.W.

442 @ 10°-43' = 134.±

39°-40' 334.± Calc.

Top of Sugar Loaf Mt. 277.± Calc.

Δ 20°-28'-00" Δ 81-52-30

20°-28'-05"

16

15

Deep Gulch

Calc. 834.17 Transit Line Mag N 00°-30' W

Δ 55°-30'-30" Δ 222-02-00

Δ 104°-01'-15" Δ 56-05-45

104°-01'-25"

55°-30'-32"

#(11) Per. Pg. 58

Base Line

Point (D) Set 1X2

From Top of Pg. 58

362.46 @ 12°-28' = 353.91'

F.B. 249 Pg. 60 Benson Chief Party Notes by Benson Date 3-30-27

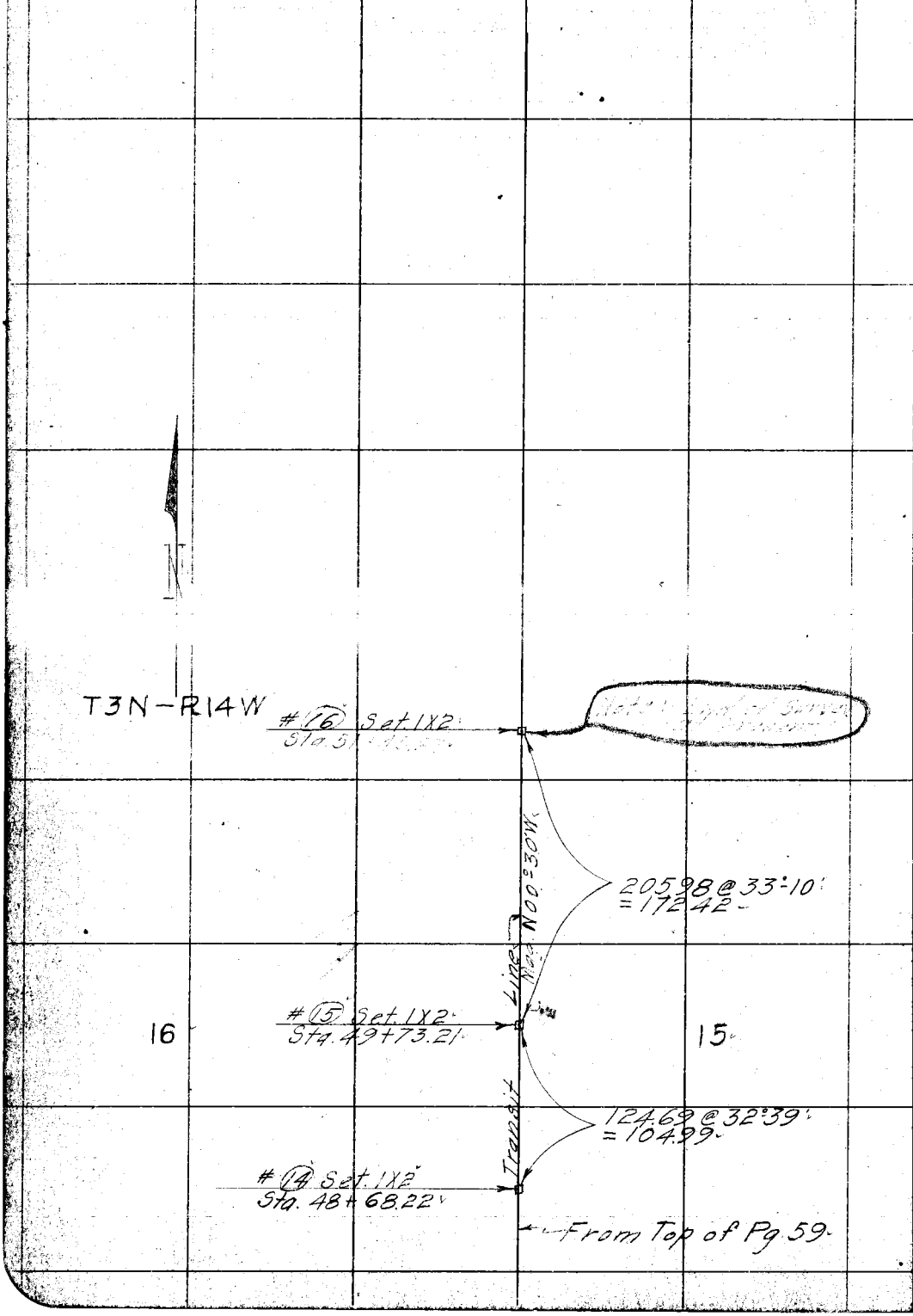

RETURN TO
LOS ANGELES COUNTY SURVEYOR

NOTE: ANY ADDITION OR CHANGES ON THIS SHEET MUST BE MADE OR CIRCLED IN RED, WITH DATE AND NAME OF PERSON MAKING CHANGE.

DO NOT EXTEND NOTES THIS SIDE OF THIS LINE

Date 3-29-27 Notes by Benson Chief Party Benson F.B. 249 Pg. 61

Plotted by A.C. Johnson	W. O. No. 710 D. S. O. No.
Date Apr. 1927	Location Little Tujunga Canyon Rd.
Map No. 8948	Surveyed by Benson
Plotting Ch'd by D. M. P.	Date 3-29-27
Date Apr. 1926	Indexed

NOTE: ANY ADDITION OR CHANGES ON THIS SHEET MUST BE MADE OR CIRCLED IN RED, WITH DATE AND NAME OF PERSON MAKING CHANGE.

DO NOT EXTEND NOTES THIS SIDE OF THIS LINE

RETURN TO LOS ANGELES COUNTY SURVEYOR

RE 21 W. 5 SEC. 28 T. 3 N. R 14 W. 1/4 COR. SURVEY 1908

Sec. Line

To Bot. of Pg. 62

321.74 @ 2°-0'-0" = 321.74'
299.00 @ 4°-0'-0" = 299.00'
391.67 @ 1°-30'-0" = 391.67'
Total = 1012.41'

439.62 @ 3°-45' = 438.67'
141.89 @ 16-0-0 = 136.07'
Total = 574.74'

C.S. 9198-I'

#1-A Found Rock 8"x8"x12" High marked [illegible] on W. Face, [illegible] Rock 3' [illegible]

Rock 2.5' Bkst. 1' Hgh. 3.35' W. of Cor. Replaced Rock with Co. Sur. Conc. Brass Cap Mon. Stamped as shown. 3-11-35

Little Tujunga Road

Base Line

N 59.10 @ 0-0-45-00

Sec. Line

Set 1x2 Near 2-4" Sycamores

Set N.& T. Tel. P.S. 202/113

Set 1x2 Top Bank Flush

Set 2x8 Flush

Reset C.S. Mon. 12" deep. L.D.M. 7-22-37

Set N.& T. Tel. P.S. 202/112

Set 1x2 above Top Cut W side Little Tuj. Rd.

T 3 N - R 14 W

Set 1x2 Top Bank Little Tujunga Rd

Set 2x2 Top Cut

2745.01

27

28

22

21

87-00-25

See Page 54

To 1/4 Cor. Page 57

2608.33'

Sec. Line

#12 Fd. 1" Iron Pipe in mouth of Rock Adj. per Pg. 54

C + 0 Going South

1333.07 calc. as per Pg. 54

92°-05'-35"

180°-54'-00"

To 1/4 Cor. Page 53

Sec. Line

#10 Per Pg. 54

F.B. 249' Pg. 62' [illegible] Chief Party Notes by [illegible] Date 3-31-27



RETURN TO
LOS ANGELES COUNTY SURVEYOR

DO NOT EXTEND NOTES THIS SIDE OF THIS LINE

NOTE: ANY ADDITION OR CHANGES ON THIS SHEET MUST BE MADE OR CIRCLED IN RED. WITH DATE AND NAME OF PERSON MAKING CHANGE.

Date 4-1-27 Notes by Benson Chief Party Benson F.B. 249 Pg. 63

Plotted by A. C. Johnson	W. O. No. 710 D. S. O. No.
Date Apr. 1927	Location [illegible]
Map No. 8948	Surveyed by Benson
Plotting Ck'd by D. M. F.	Date 4-1-27
Date Apr. 1928	Indexed



NOTE: ANY ADDITION OR CHANGES ON THIS SHEET MUST BE MADE OR CIRCLED IN RED, WITH DATE AND NAME OF PERSON MAKING CHANGE.

DO NOT EXTEND NOTES THIS SIDE OF THIS LINE

RETURN TO LOS ANGELES COUNTY SURVEYOR

F.B. 249 Pg. 64 Benson Chief Party Notes by Benson Date 4-5-27

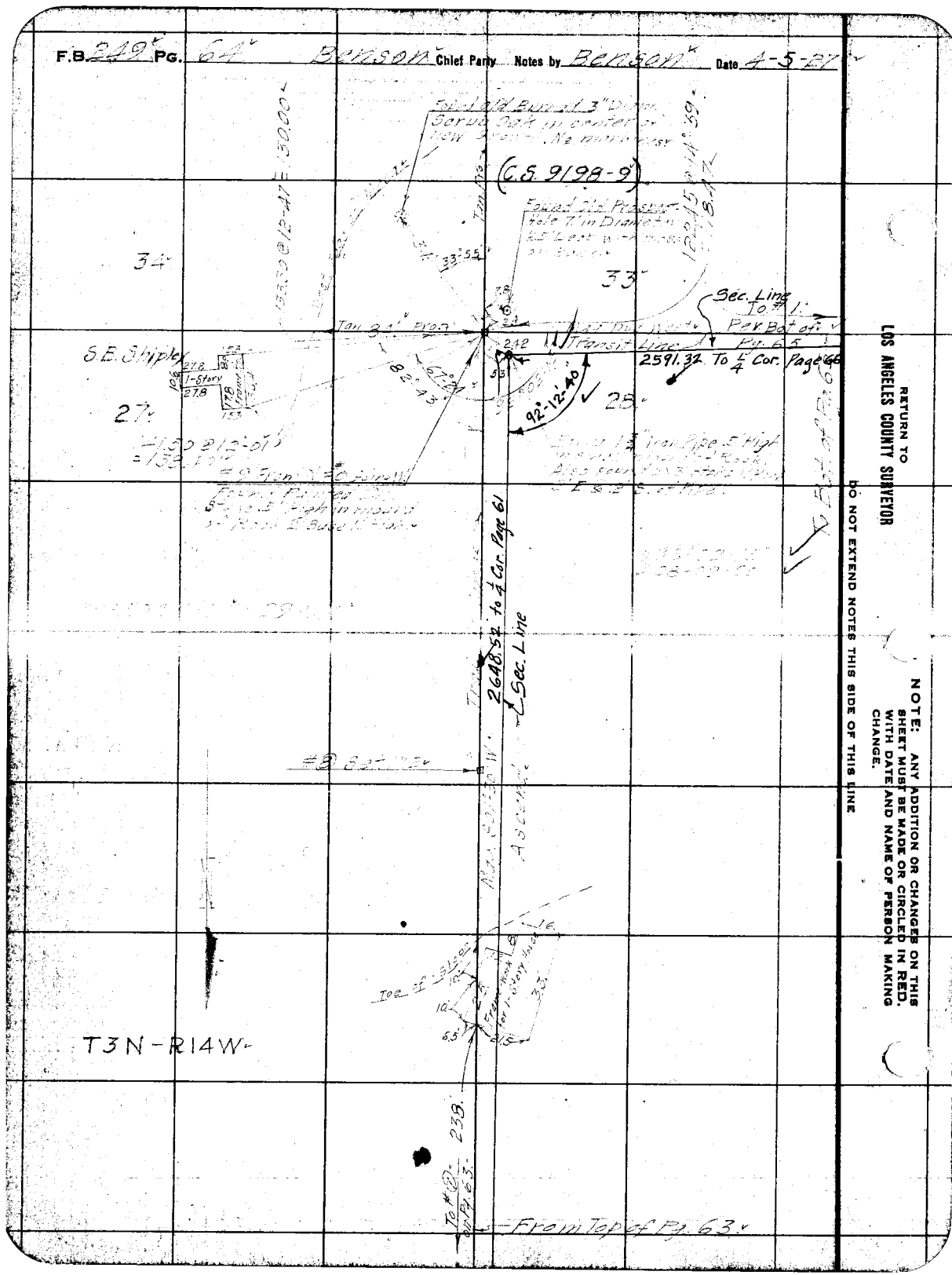

RETURN TO
LOS ANGELES COUNTY SURVEYOR

DO NOT EXTEND NOTES THIS SIDE OF THIS LINE

NOTE: ANY ADDITION OR CHANGES ON THIS SHEET MUST BE MADE OR CIRCLED IN RED, WITH DATE AND NAME OF PERSON MAKING CHANGE.

Date 4-6-27 Notes by Benson Chief Party Benson F.B. 249 Pg. 65

Platted by A.C. Johnson	W. O. No. 710 B. S. O. No.
Date Apr. 1927	Location Little Tujunga Canyon Rd
Map No. 8948	Surveyed by Benson
Platting Ck'd by D. M. F.	Date 4-6-27
Date Apr. 1928	Indexed



NOTE: ANY ADDITION OR CHANGES ON THIS SHEET MUST BE MADE OR CIRCLED IN RED, WITH DATE AND NAME OF PERSON MAKING CHANGE.

DO NOT EXTEND NOTES THIS SIDE OF THIS LINE

RETURN TO LOS ANGELES COUNTY SURVEYOR

F.B. 249 Pg. 66 Benson Chief Party Notes by Benson Date 4-6-27



RETURN TO
LOS ANGELES COUNTY SURVEYOR

DO NOT EXTEND NOTES THIS SIDE OF THIS LINE

NOTE: ANY ADDITION OR CHANGES ON THIS SHEET MUST BE MADE OR CIRCLED IN RED, WITH DATE AND NAME OF PERSON MAKING CHANGE.

Date 4-7-27 Notes by Benson Chief Party Benson F.B. 249 Pg. 67

Platted by A.C. Johnson	W. O. No. 710 D. S. O. No.
Date Apr. 1927	Location Little Tujunga Canyon Rd
Map No. 8948	Surveyed by Benson
Platting Ck'd by D. M. F.	Date 4-7-27
Date Apr. 1928	Indexed

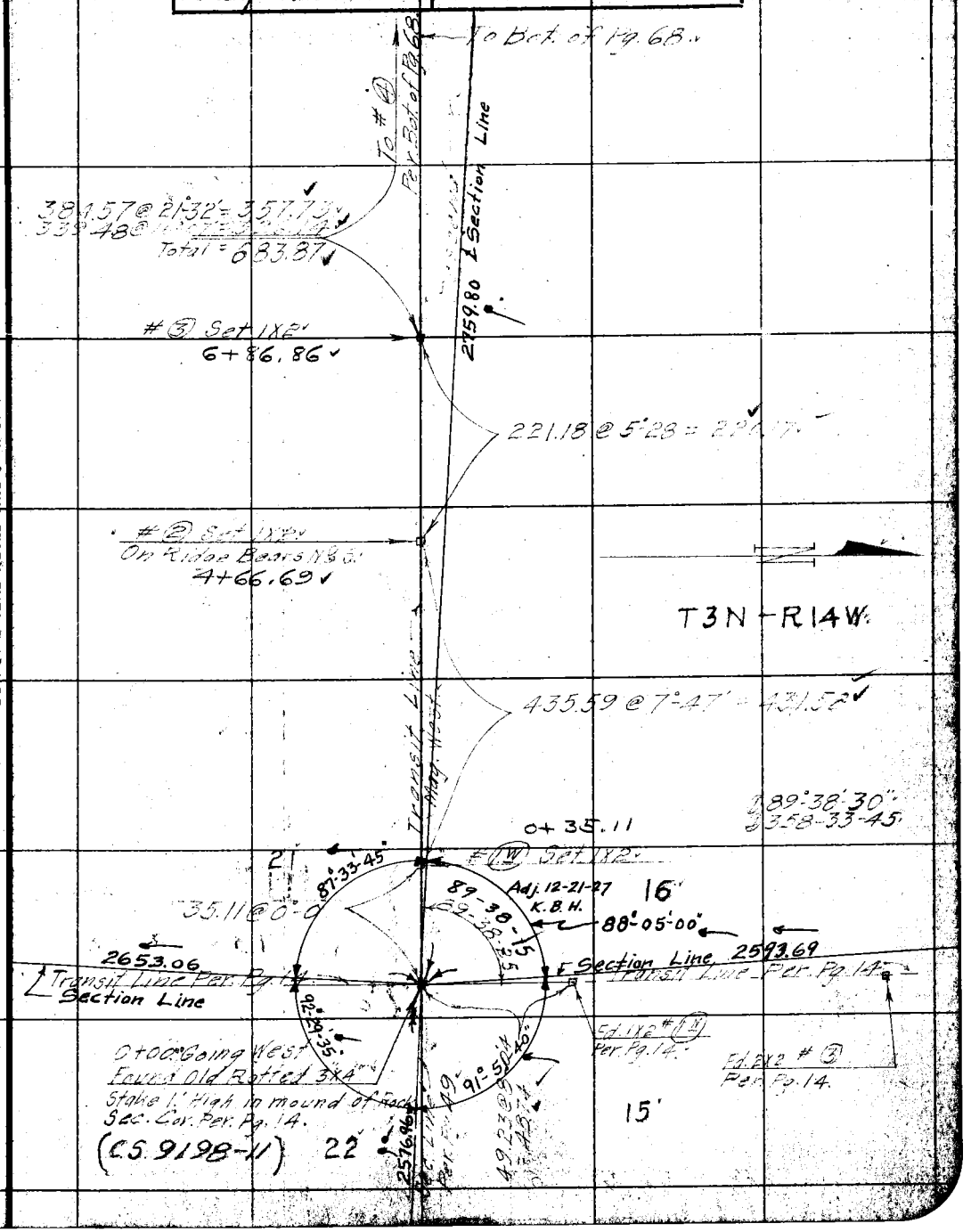

NOTE: ANY ADDITION OR CHANGES ON THIS SHEET MUST BE MADE OR CIRCLED IN RED, WITH DATE AND NAME OF PERSON MAKING CHANGE.

DO NOT EXTEND NOTES THIS SIDE OF THIS LINE

RETURN TO LOS ANGELES COUNTY SURVEYOR

F.B. 249 Pg. 68 Benson Chief Party Notes by Benson Date 4-9-27



NOTE: ANY ADDITION OR CHANGES ON THIS SHEET MUST BE MADE OR CIRCLED IN RED. WITH DATE AND NAME OF PERSON MAKING CHANGE.

RETURN TO LOS ANGELES COUNTY SURVEYOR

DO NOT EXTEND NOTES THIS SIDE OF THIS LINE

Date 4-9-27 Notes by Benson Chief Party Benson F.B. 249 Pg. 69

Platted by A.C. Johnson	W. O. No. 710 U. S. G. No.
Date Apr. 1927	Location Little Tujunga Canyon Rd.
Map No. 8948	Surveyed by Benson
Platting C'k'd by D. M. F.	Date 4-9-27
Date Apr. 1928	Indexed



NOTE: ANY ADDITION OR CHANGES ON THIS SHEET MUST BE MADE OR CIRCLED IN RED WITH DATE AND NAME OF PERSON MAKING CHANGE.

DO NOT EXTEND NOTES THIS SIDE OF THIS LINE

RETURN TO LOS ANGELES COUNTY SURVEYOR

F.B. 249 Pg. 70 Benson Chief Party Notes by Benson Date 4-11-27

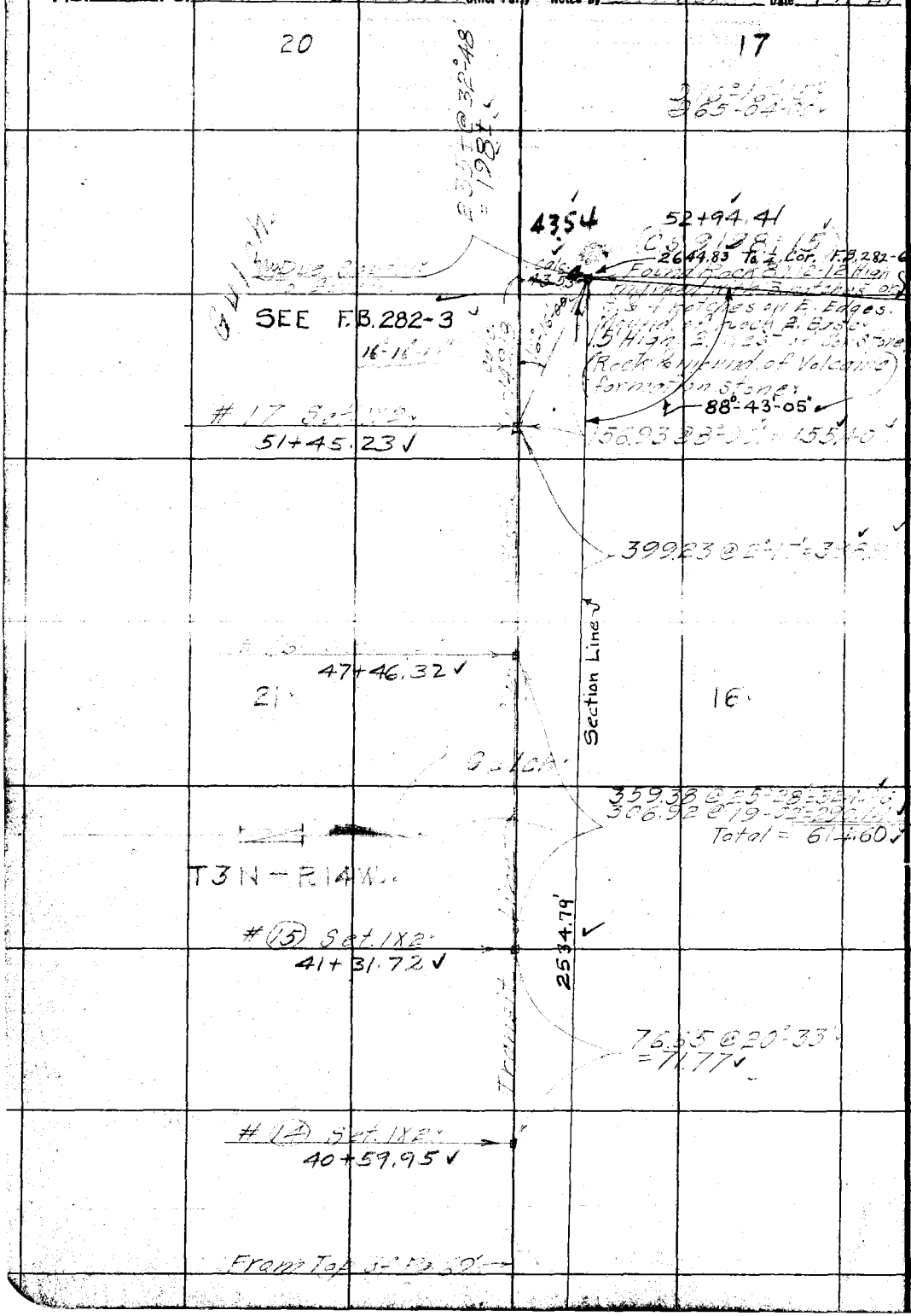

RETURN TO
LOS ANGELES COUNTY SURVEYOR

DO NOT EXTEND NOTES THIS SIDE OF THIS LINE

NOTE: ANY ADDITION OR CHANGES ON THIS SHEET MUST BE MADE OR CIRCLED IN RED, WITH DATE AND NAME OF PERSON MAKING CHANGE.

Date 1-12-27 Notes by Benson Chief Party Benson F.B. 249 PG. 71

Platted by A.H. Drew
Date Apr. 1927
Map No. 1948
Platting C'k'd by K.O. Higgins
Date May 1927

W. O. No. 710 D. S. O. No.
Location Little Tujunga Canyon Rd
Surveyed by Benson
Date 4-12-27
Indexed

NOTE: ANY ADDITION OR CHANGES ON THIS SHEET MUST BE MADE OR CIRCLED IN RED, WITH DATE AND NAME OF PERSON MAKING CHANGE.

DO NOT EXTEND NOTES THIS SIDE OF THIS LINE

RETURN TO LOS ANGELES COUNTY SURVEYOR

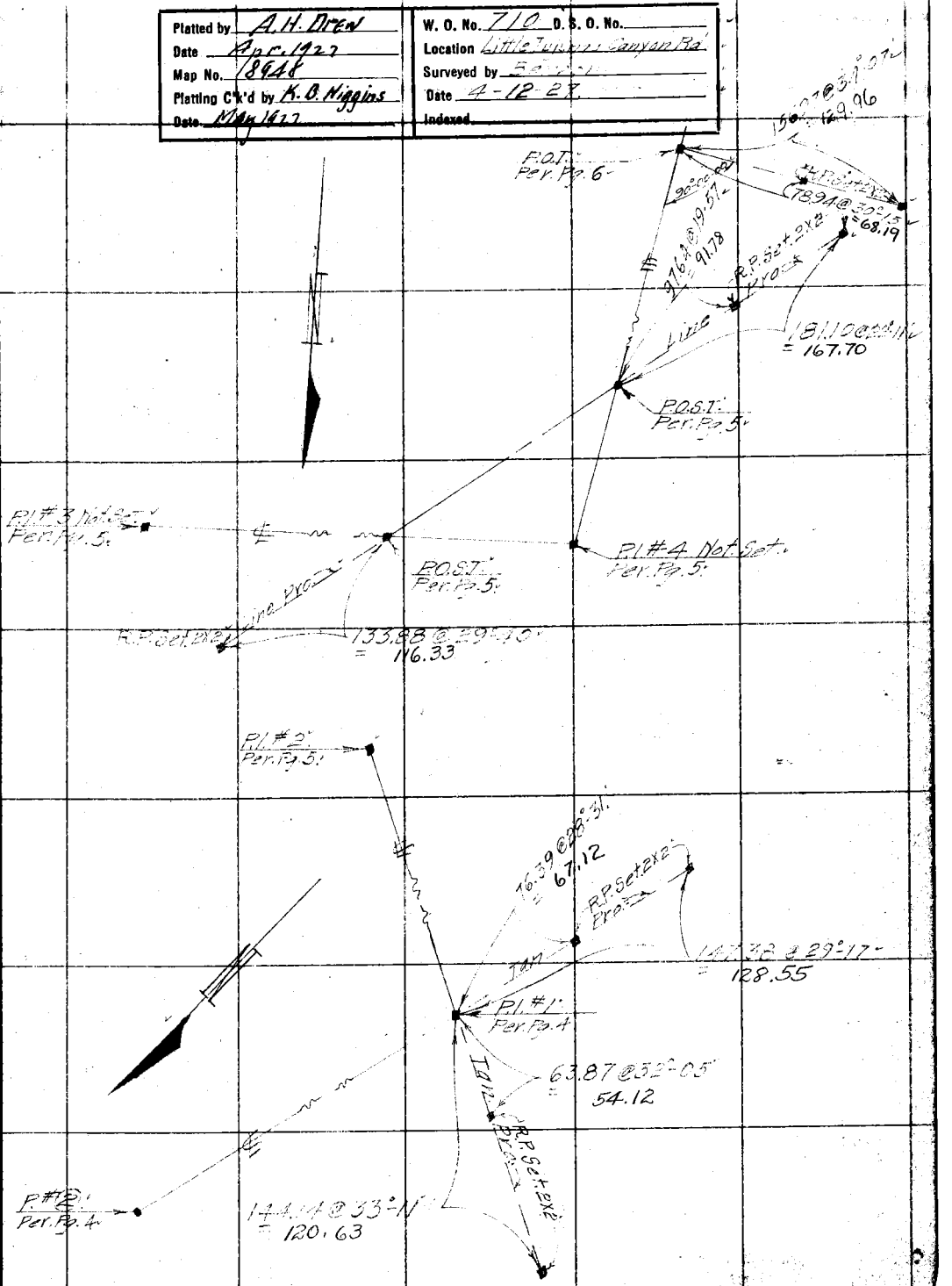

F.B. 249 Pg. 72 Benson Chief Party Notes by Benson Date 4-16-27

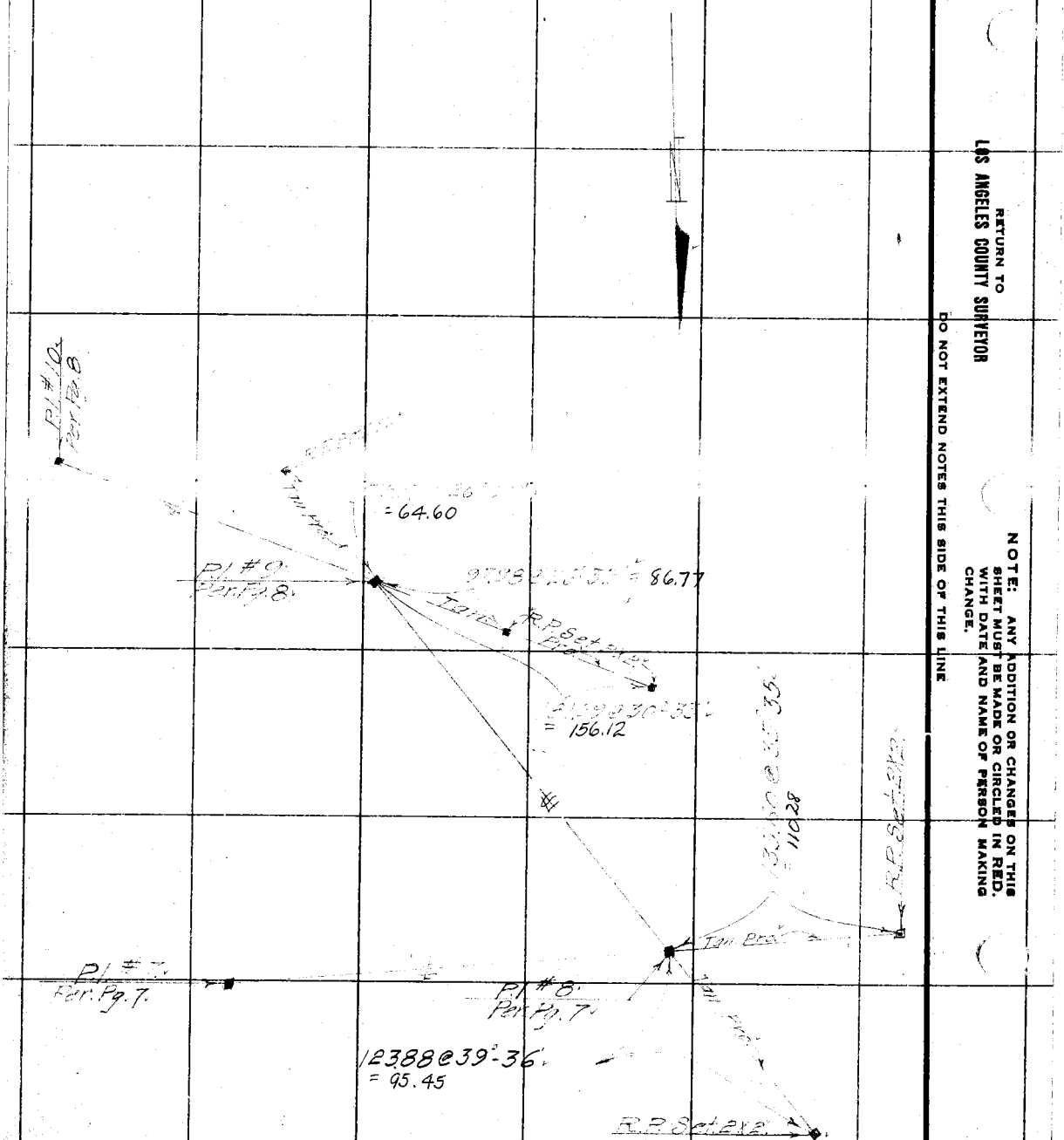

RETURN TO
LOS ANGELES COUNTY SURVEYOR

DO NOT EXTEND NOTES THIS SIDE OF THIS LINE

NOTE: ANY ADDITION OR CHANGES ON THIS SHEET MUST BE MADE OR CIRCLED IN RED, WITH DATE AND NAME OF PERSON MAKING CHANGE.

Date 4-20-27 Notes by Benson Chief Party Benson F.B. 249 Pg. 73

Platted by A.H. Drew	W. O. No. 710 D. S. O. No.
Date Apr. 1927	Location Little Tujunga Canyon
Map No. 8948	Surveyed by [illegible]
Platting C'k'd by K.B. Higgins	Date 4-20-27
Date May 1927	Indexed

NOTE: ANY ADDITION OR CHANGES ON THIS SHEET MUST BE MADE OR CIRCLED IN RED. WITH DATE AND NAME OF PERSON MAKING CHANGE.

DO NOT EXTEND NOTES THIS SIDE OF THIS LINE

RETURN TO LOS ANGELES COUNTY SURVEYOR

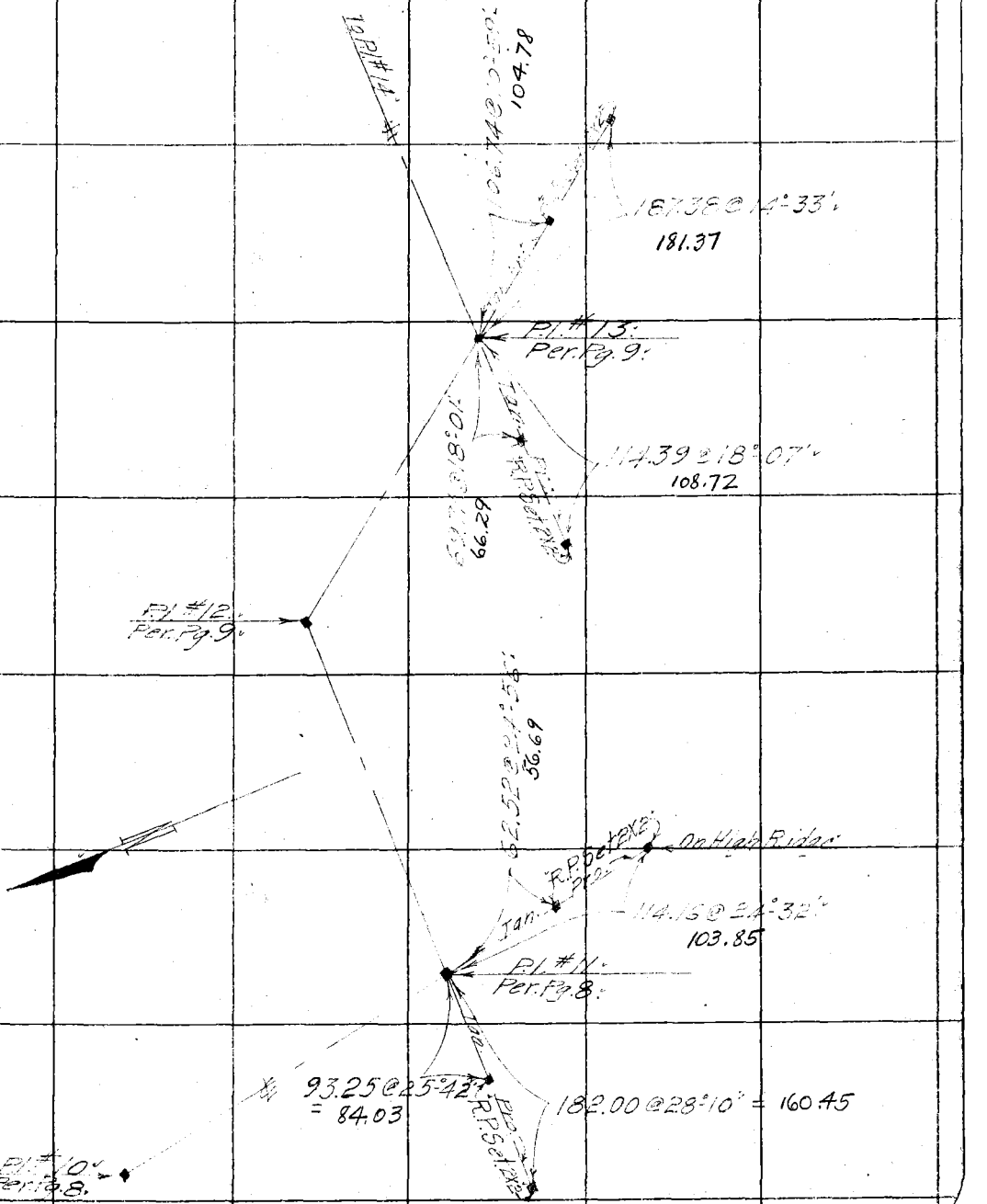

F.B. 249 PG. 71 Benson Chief Party Notes by Benson Date 4-21-27

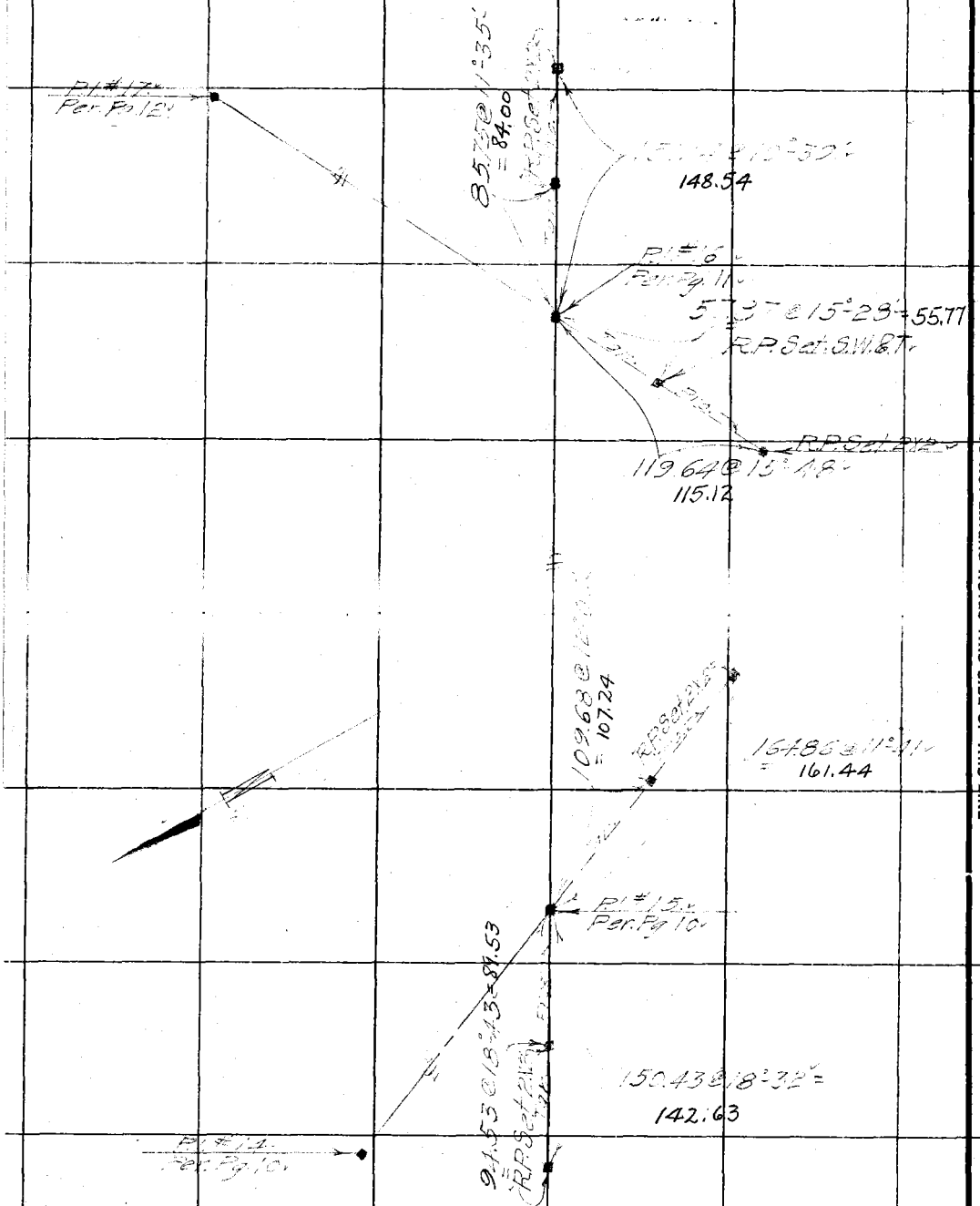

RETURN TO
LOS ANGELES COUNTY SURVEYOR

DO NOT EXTEND NOTES THIS SIDE OF THIS LINE

NOTE: ANY ADDITION OR CHANGES ON THIS SHEET MUST BE MADE OR CIRCLED IN RED. WITH DATE AND NAME OF PERSON MAKING CHANGE.

Date 4-22-27 Notes by Benson Chief Party Benson F.B. 249 Pg. 75

Platted by A.H. Drew	W. O. No. 710 D. S. O. No.
Date Apr. 1927	Location Little Tujunga Canyon Rd
Map No. 8948	Surveyed by Benson
Platting C'k'd by K.O. Higgins	Date 4-22-27.
Date May 1927	Indexed

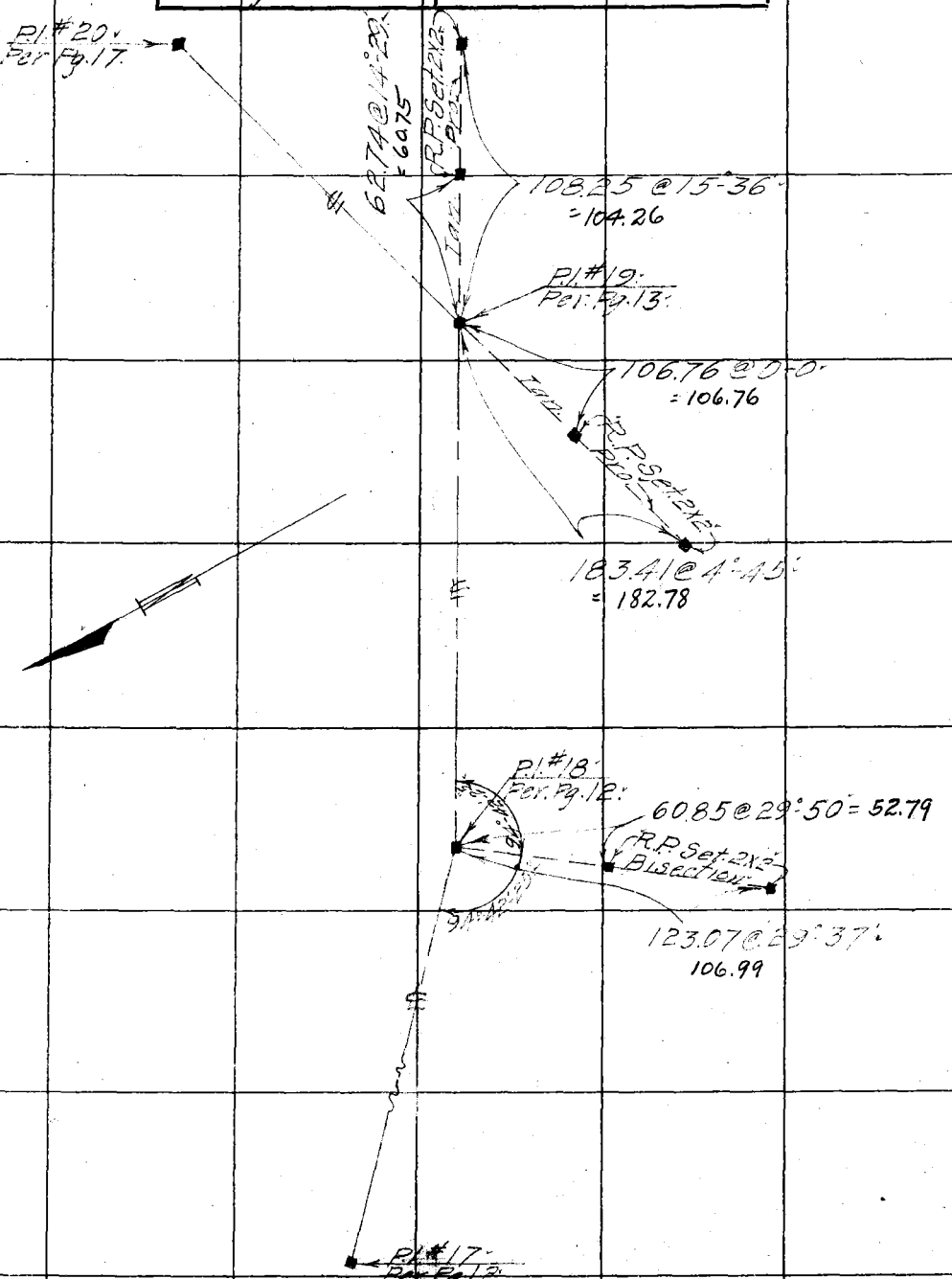

NOTE: ANY ADDITION OR CHANGES ON THIS SHEET MUST BE MADE OR CIRCLED IN RED, WITH DATE AND NAME OF PERSON MAKING CHANGE.

DO NOT EXTEND NOTES THIS SIDE OF THIS LINE

RETURN TO LOS ANGELES COUNTY SURVEYOR

F.B. 249 Pg. 76 Benson Chief Party Notes by Benson Date 4-23-27

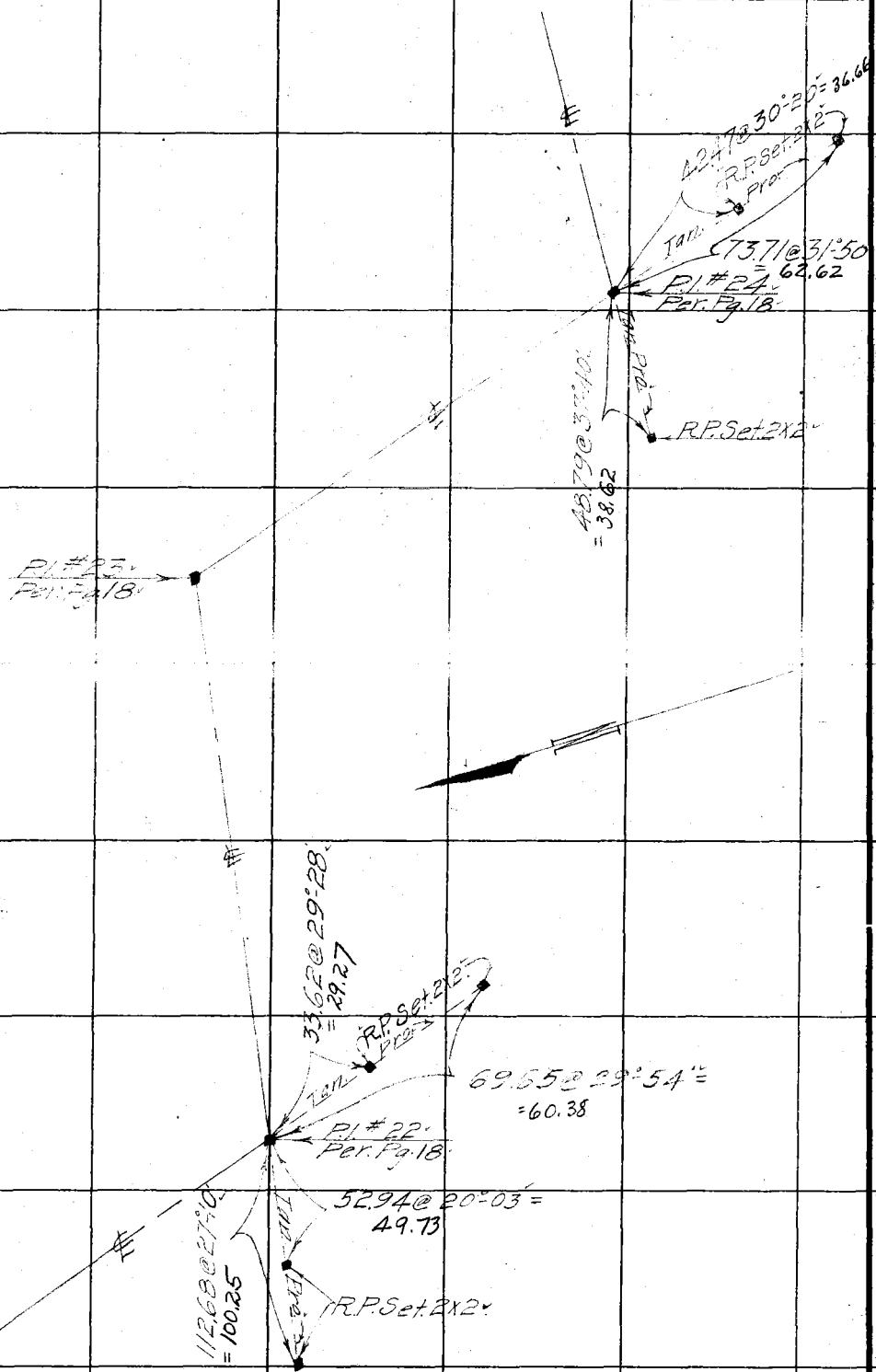

RETURN TO
LOS ANGELES COUNTY SURVEYOR

DO NOT EXTEND NOTES THIS SIDE OF THIS LINE

NOTE: ANY ADDITION OR CHANGES ON THIS SHEET MUST BE MADE OR CIRCLED IN RED, WITH DATE AND NAME OF PERSON MAKING CHANGE.

Date 4-25-27 Notes by Benson Chief Party Benson F.B. 242 Pg. 11

Platted by A.H.Drew	W. O. No. 710 D. B. O. No.
Date Apr. 1927	Location Little Tujunga Canyon Rd.
Map No. 8948	Surveyed by Benson
Platting C'k'd by K.B. Higgins	Date 4-25-27.
Date May 1927	Indexed

NOTE: ANY ADDITION OR CHANGES ON THIS SHEET MUST BE MADE OR CIRCLED IN RED, WITH DATE AND NAME OF PERSON MAKING CHANGE.

DO NOT EXTEND NOTES THIS SIDE OF THIS LINE

RETURN TO LOS ANGELES COUNTY SURVEYOR

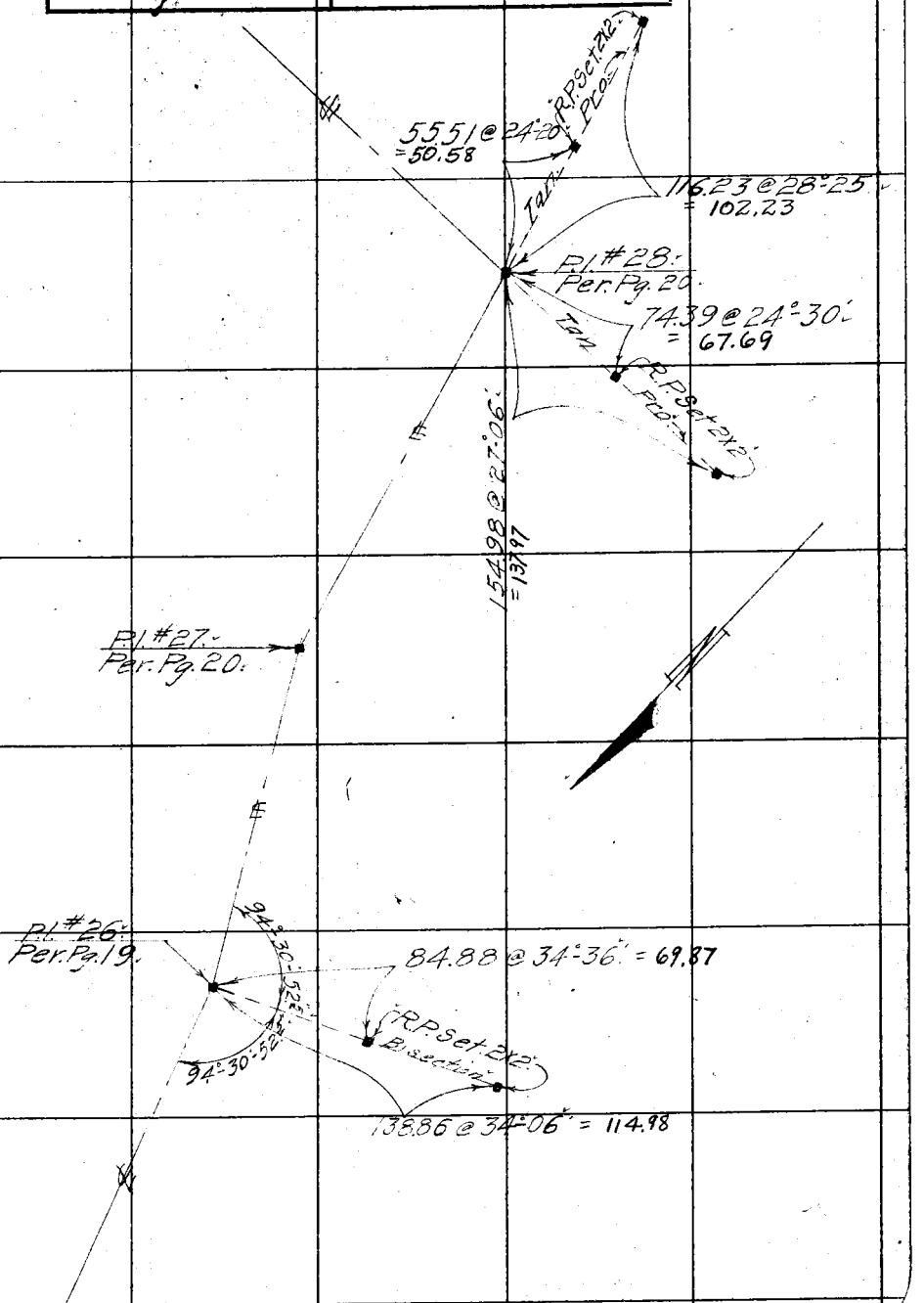

F.B. 249 PG. 78 Benson Chief Party Notes by Benson Date 4-26-27

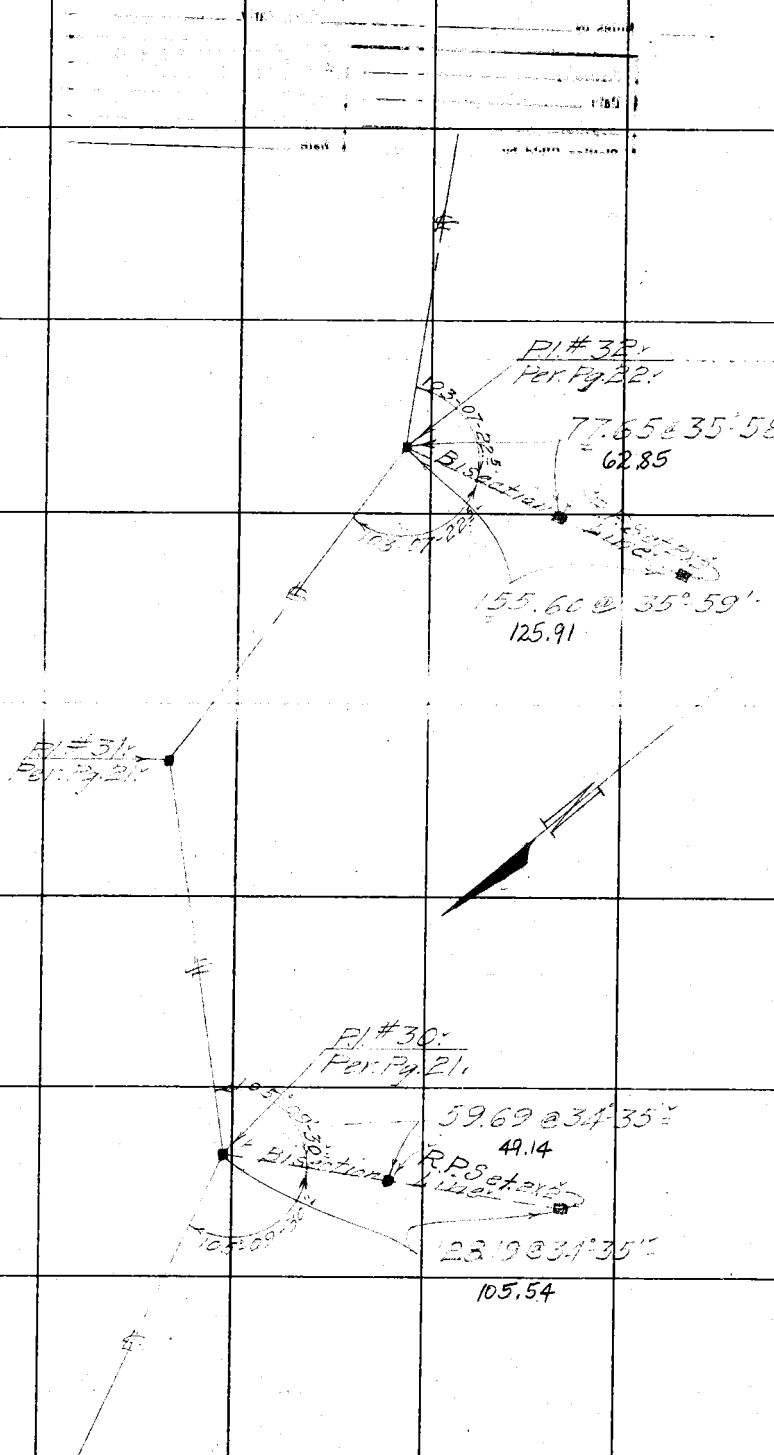

RETURN TO
LOS ANGELES COUNTY SURVEYOR

DO NOT EXTEND NOTES THIS SIDE OF THIS LINE

NOTE: ANY ADDITION OR CHANGES ON THIS SHEET MUST BE MADE OR CIRCLED IN RED. WITH DATE AND NAME OF PERSON MAKING CHANGE.

Date 4-27-27 Notes by Benson Chief Party Benson F.B. 249 Pg. 79

Platted by A.H. Drew	W. O. No. 710 D. S. O. No.
Date May 1927	Location Little Tujunga Canyon Rd.
Map No. 8948	Surveyed by Benson
Platting Ck'd by K.B. Higgins	Date 4-27-27
Date May 1927	Indexed

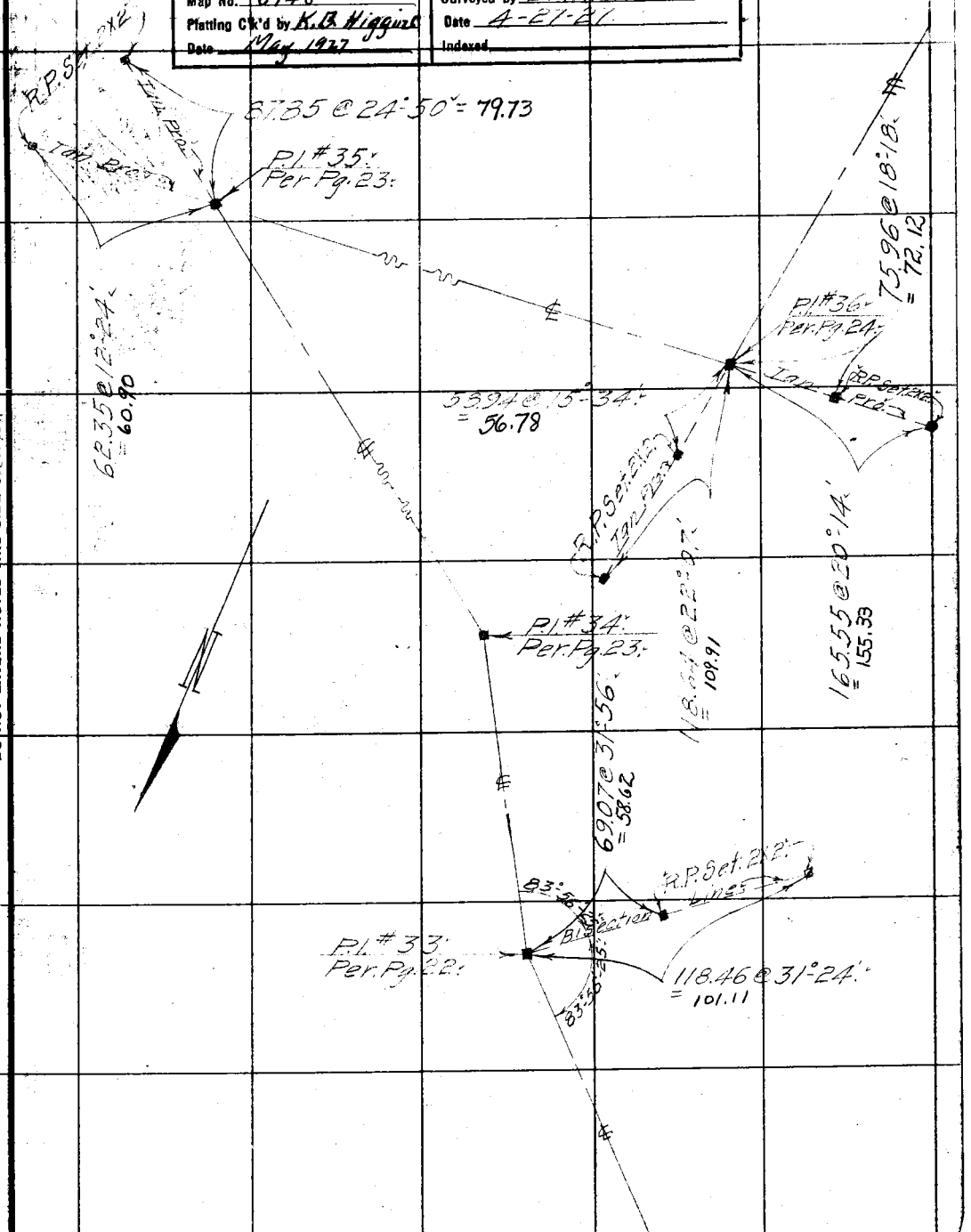

NOTE: ANY ADDITION OR CHANGES ON THIS SHEET MUST BE MADE OR CIRCLED IN RED. WITH DATE AND NAME OF PERSON MAKING CHANGE.

DO NOT EXTEND NOTES THIS SIDE OF THIS LINE

RETURN TO LOS ANGELES COUNTY SURVEYOR

F.B. 249 Pg. 30' Benson Chief Party Notes by Benson Date 4-29-27

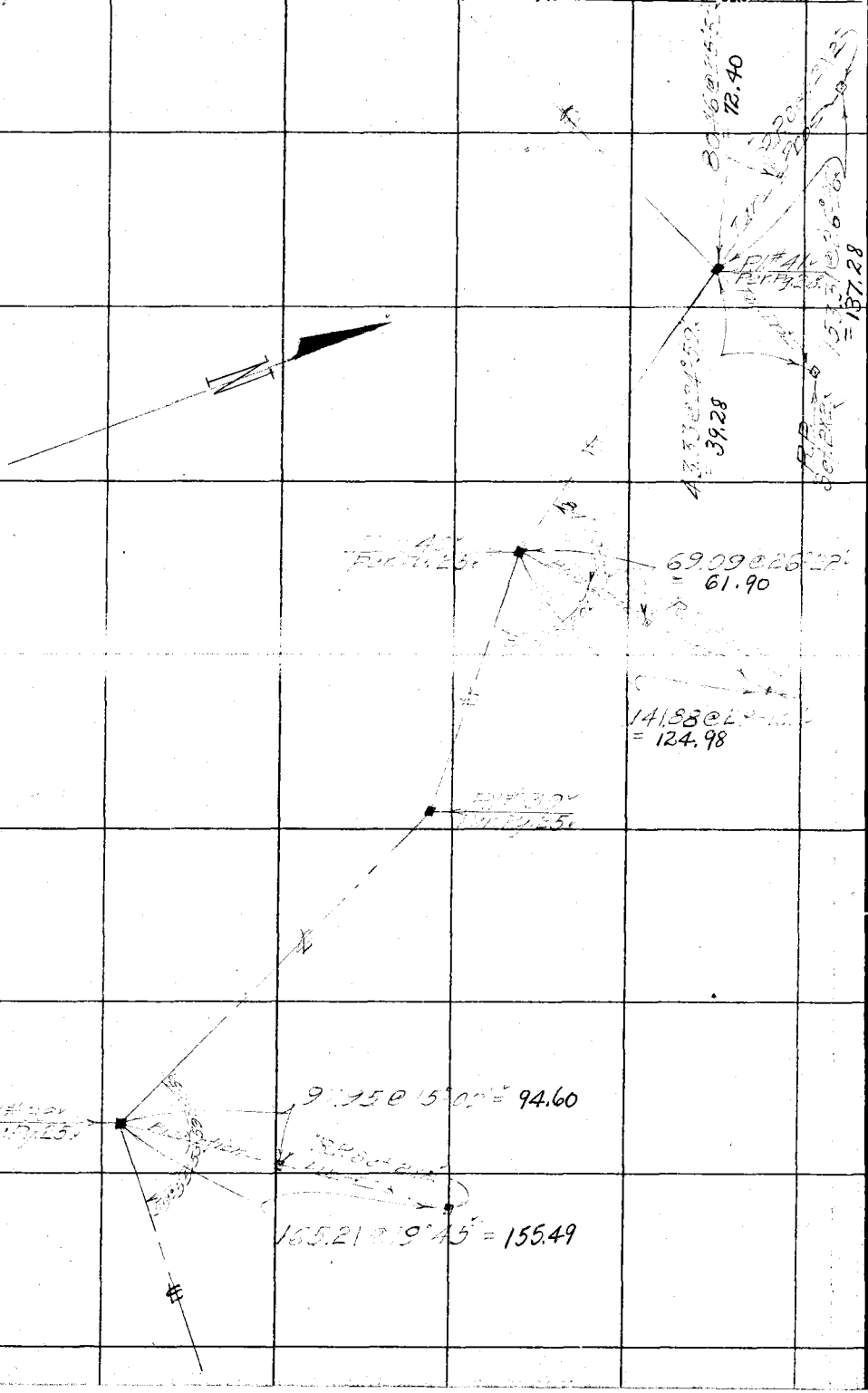

RETURN TO
LOS ANGELES COUNTY SURVEYOR

DO NOT EXTEND NOTES THIS SIDE OF THIS LINE

NOTE: ANY ADDITION OR CHANGES ON THIS SHEET MUST BE MADE OR CIRCLED IN RED, WITH DATE AND NAME OF PERSON MAKING CHANGE.

Date 5-2-27 Notes by Benson Chief Party Benson F.B. 249 Pg. 81

Platted by A.H. Oren	W. O. No. 710 D. S. O. No.
Date May 1927	Location Little Tujunga Canyon Road
Map No. 2948	Surveyed by Benson
Platting C'k'd by K.B. Higgins	Date 5-2-26.
Date May 1927	Indexed

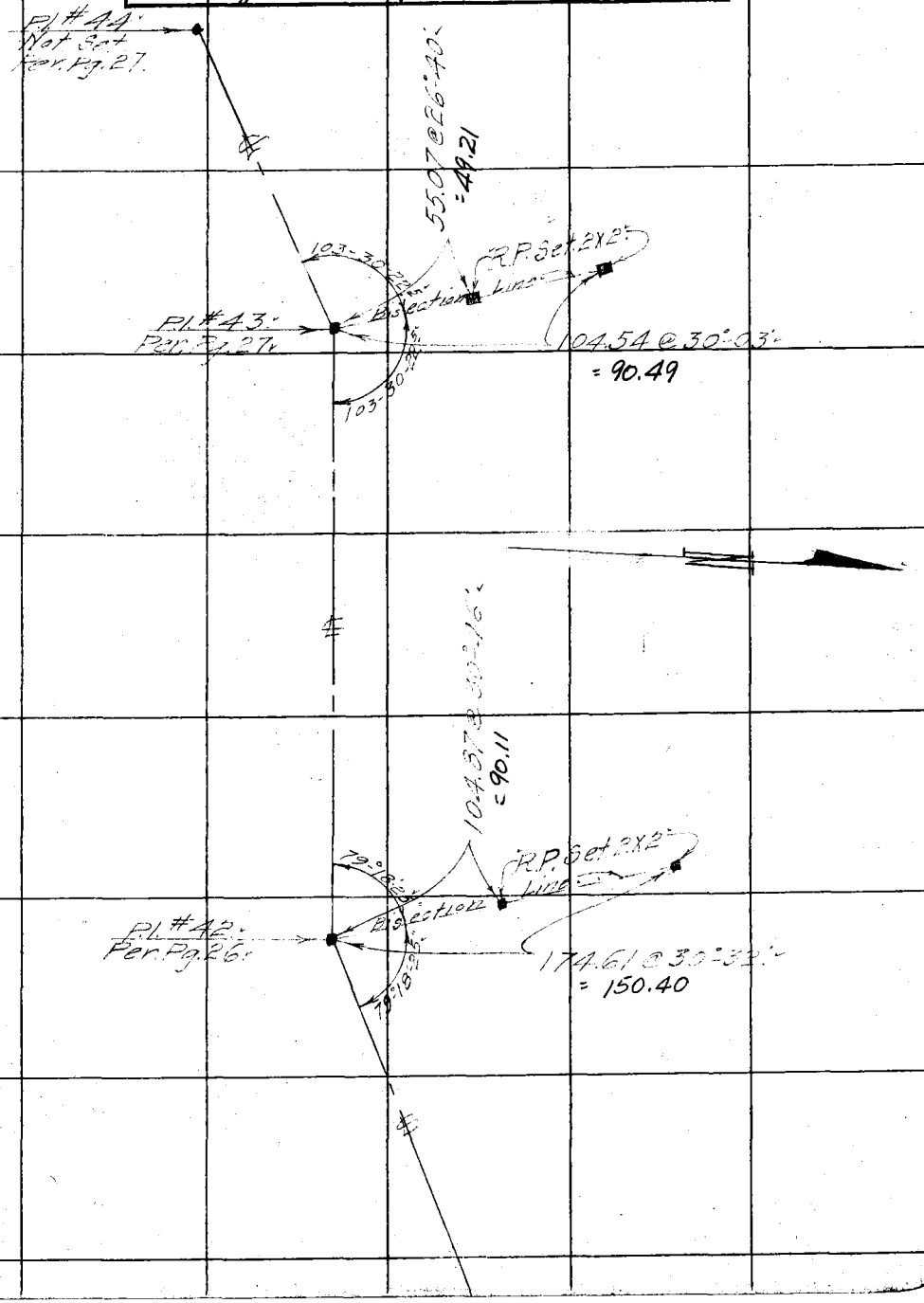

NOTE: ANY ADDITION OR CHANGES ON THIS SHEET MUST BE MADE OR CIRCLED IN RED. WITH DATE AND NAME OF PERSON MAKING CHANGE.

DO NOT EXTEND NOTES THIS SIDE OF THIS LINE

RETURN TO LOS ANGELES COUNTY SURVEYOR

F.B. 249 Pg. 82 Benson Chief Party Notes by Benson Date 5-3-27

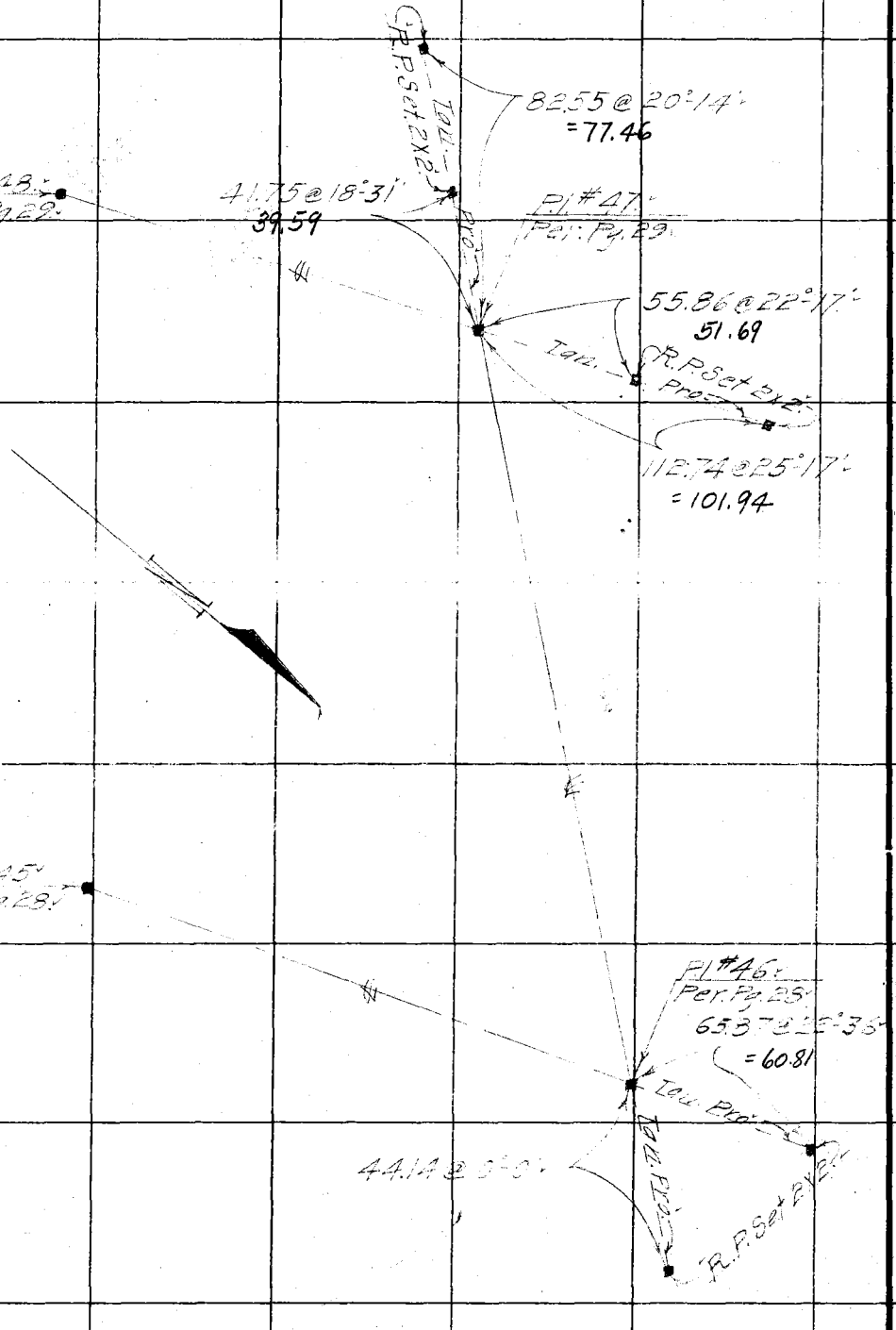

RETURN TO
LOS ANGELES COUNTY SURVEYOR

DO NOT EXTEND NOTES THIS SIDE OF THIS LINE

NOTE: ANY ADDITION OR CHANGES ON THIS SHEET MUST BE MADE OR CIRCLED IN RED, WITH DATE AND NAME OF PERSON MAKING CHANGE.

Date 5-4-27 Notes by Benson Chief Party Benson F.B. 249 PG. 83

Platted by A.H. Drew	W. O. No. 710 D. S. O. No.
Date May 1927	Location Little Tujunga Canyon
Map No. 8948	Surveyed by B[illegible]
Platting C'k'd by K.B. Higgins	Date 5-4-27
Date May 1927	Indexed

NOTE: ANY ADDITION OR CHANGES ON THIS SHEET MUST BE MADE OR CIRCLED IN RED, WITH DATE AND NAME OF PERSON MAKING CHANGE.

DO NOT EXTEND NOTES THIS SIDE OF THIS LINE

RETURN TO LOS ANGELES COUNTY SURVEYOR

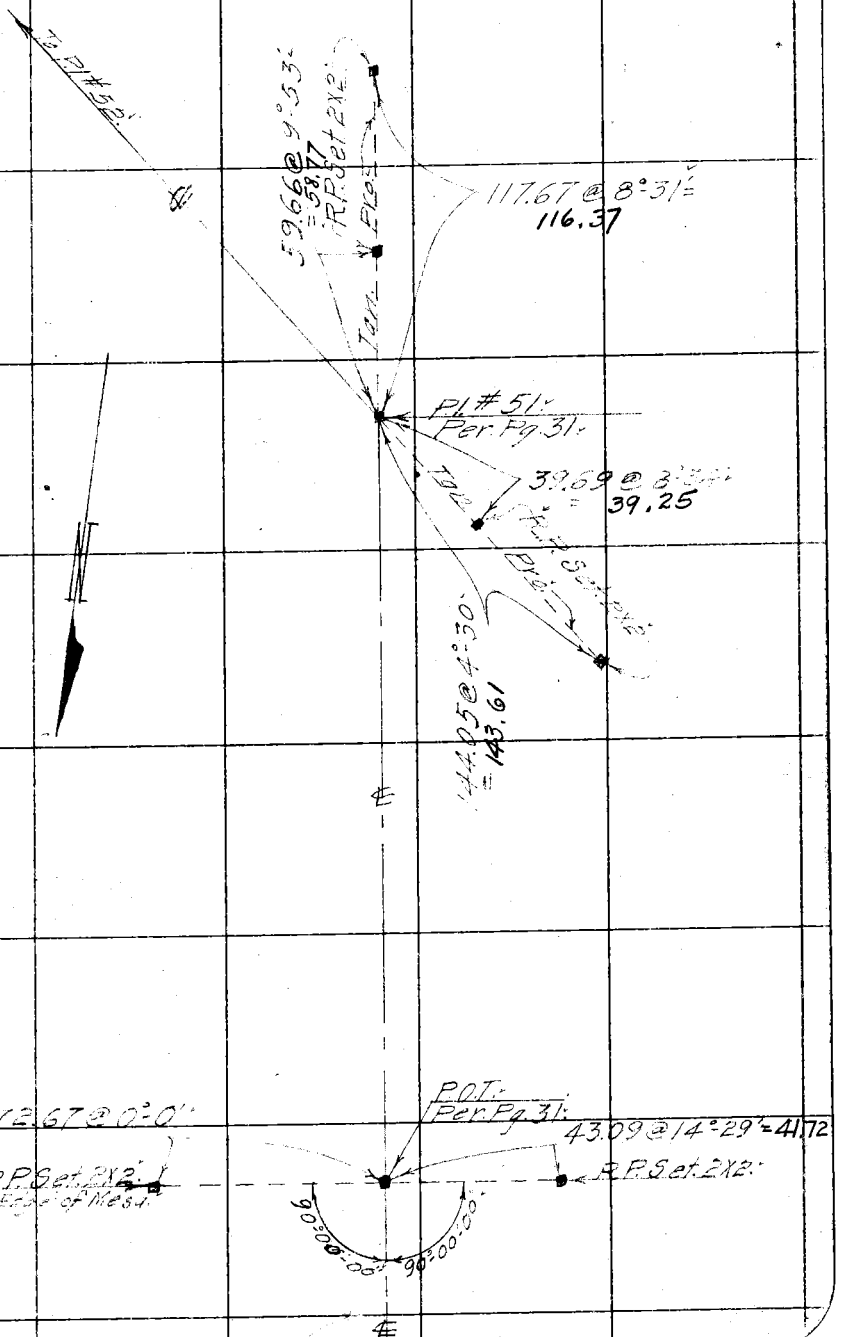

F.B. 242 Pg. 84 Johnson Chief Party Notes by [illegible] Date 5-5-27

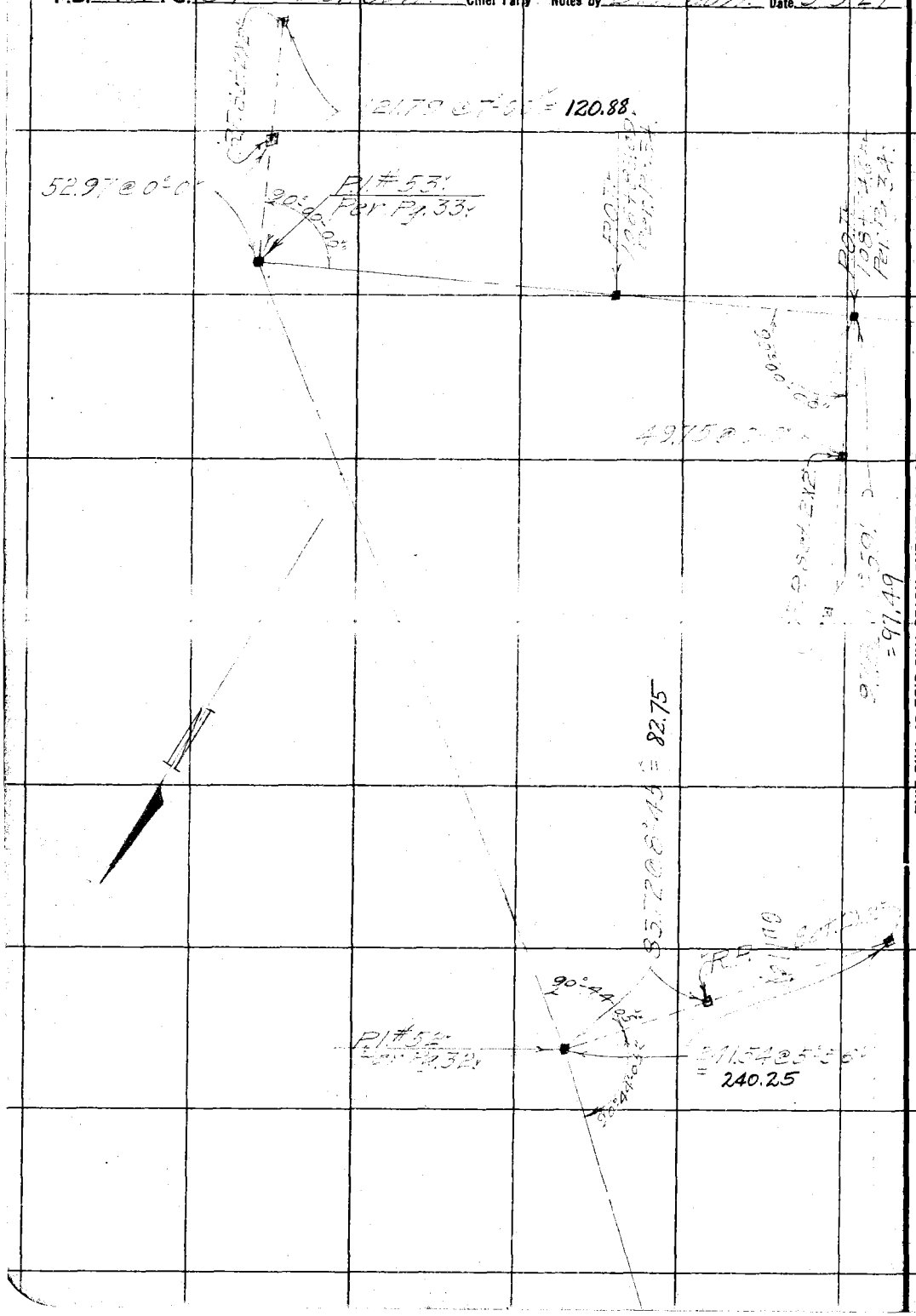

RETURN TO
LOS ANGELES COUNTY SURVEYOR

DO NOT EXTEND NOTES THIS SIDE OF THIS LINE

NOTE: ANY ADDITION OR CHANGES ON THIS SHEET MUST BE MADE OR CIRCLED IN RED. WITH DATE AND NAME OF PERSON MAKING CHANGE.

Date 5-6-27 Notes by Benson Chief Party Benson F.B. 249 Pg. 85

Platted by A. H. Drew	W. O. No. 710 D. S. O. No.
Date May 1927	Location Little Tujunga Canyon Rd.
Map No. 8948	Surveyed by
Platting C'k'd by K. B. Higgins	Date 5-6-27
Date May 1927	Indexed

NOTE: ANY ADDITION OR CHANGES ON THIS SHEET MUST BE MADE OR CIRCLED IN RED. WITH DATE AND NAME OF PERSON MAKING CHANGE.

DO NOT EXTEND NOTES THIS SIDE OF THIS LINE

RETURN TO LOS ANGELES COUNTY SURVEYOR

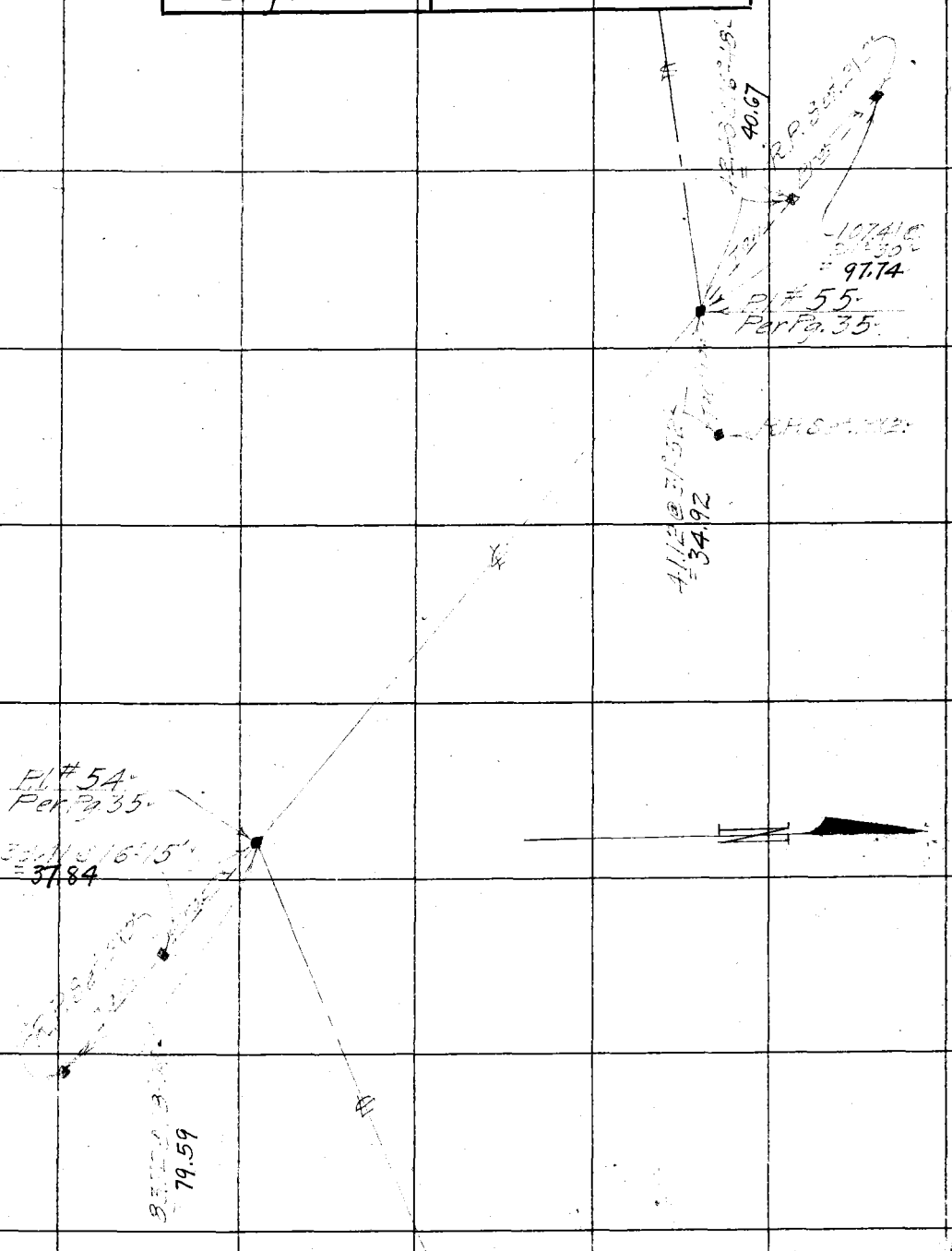

F.B. 249 Pg. 86 Benson Chief Party Notes by Benson Date 5-7-27

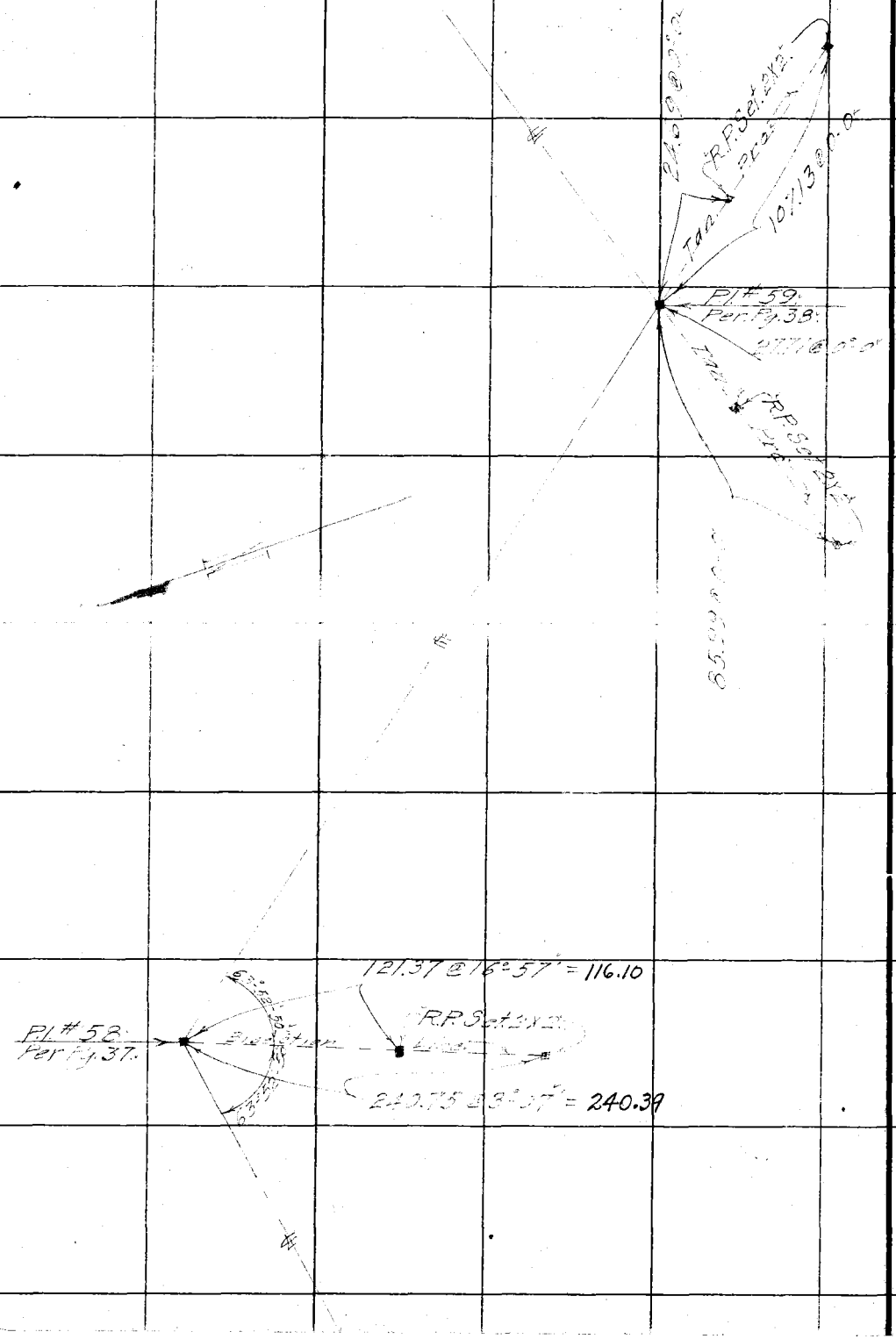

RETURN TO
LOS ANGELES COUNTY SURVEYOR

DO NOT EXTEND NOTES THIS SIDE OF THIS LINE

NOTE: ANY ADDITION OR CHANGES ON THIS SHEET MUST BE MADE OR CIRCLED IN RED, WITH DATE AND NAME OF PERSON MAKING CHANGE.

Date 5-9-27. Notes by Benson. Chief Party Benson. F.B. 249 Pg. 87

Platted by A.H. Drew	W. O. No. 710 D. S. O. No.
Date May 1927	Location Little Tujunga Canyon Rd.
Map No. 8948	Surveyed by
Platting C'k'd by K.B. Higgins	Date 5-9-27.
Date May 1927	Indexed

NOTE: ANY ADDITION OR CHANGES ON THIS SHEET MUST BE MADE OR CIRCLED IN RED. WITH DATE AND NAME OF PERSON MAKING CHANGE.

DO NOT EXTEND NOTES THIS SIDE OF THIS LINE

RETURN TO LOS ANGELES COUNTY SURVEYOR

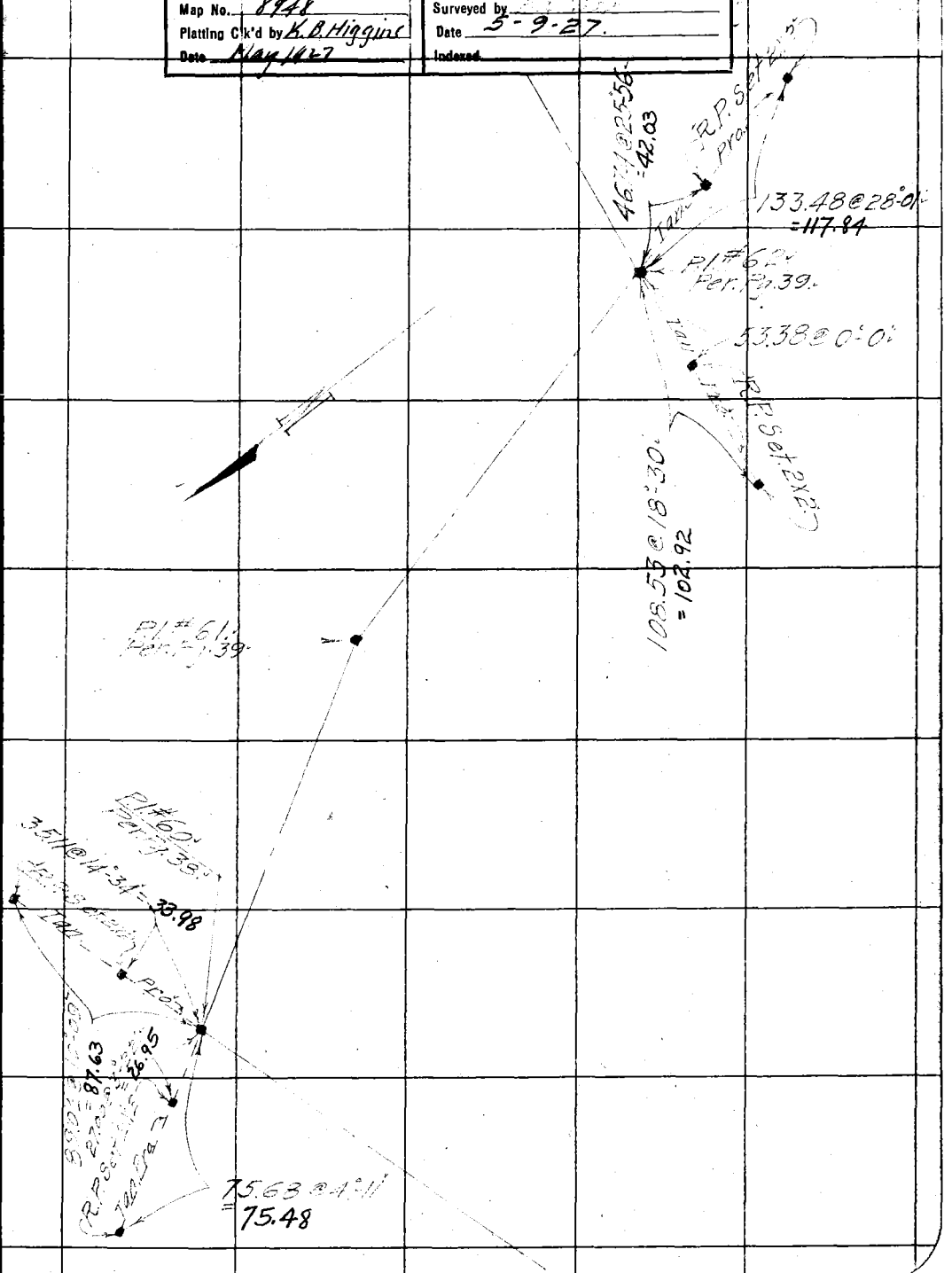

F.B. 219 PG. 88 Benson Chief Party Notes by Benson Date 5-10-27



RETURN TO
LOS ANGELES COUNTY SURVEYOR

DO NOT EXTEND NOTES THIS SIDE OF THIS LINE

NOTE: ANY ADDITION OR CHANGES ON THIS SHEET MUST BE MADE OR CIRCLED IN RED. WITH DATE AND NAME OF PERSON MAKING CHANGE.

Date 5-11-27. Notes by Benson Chief Party Benson F.B. 249 Pg. 89

Platted by A.H. Drew	W. O. No. 710 D. S. O. No.
Date May 1927	Location Little Tujunga Canyon Rd.
Map No. 8248	Surveyed by Benson
Platting C'k'd by K.B. Higgins	Date 5-11-27.
Date May 1927	Indexed

NOTE: ANY ADDITION OR CHANGES ON THIS SHEET MUST BE MADE OR CIRCLED IN RED, WITH DATE AND NAME OF PERSON MAKING CHANGE.

DO NOT EXTEND NOTES THIS SIDE OF THIS LINE

RETURN TO LOS ANGELES COUNTY SURVEYOR

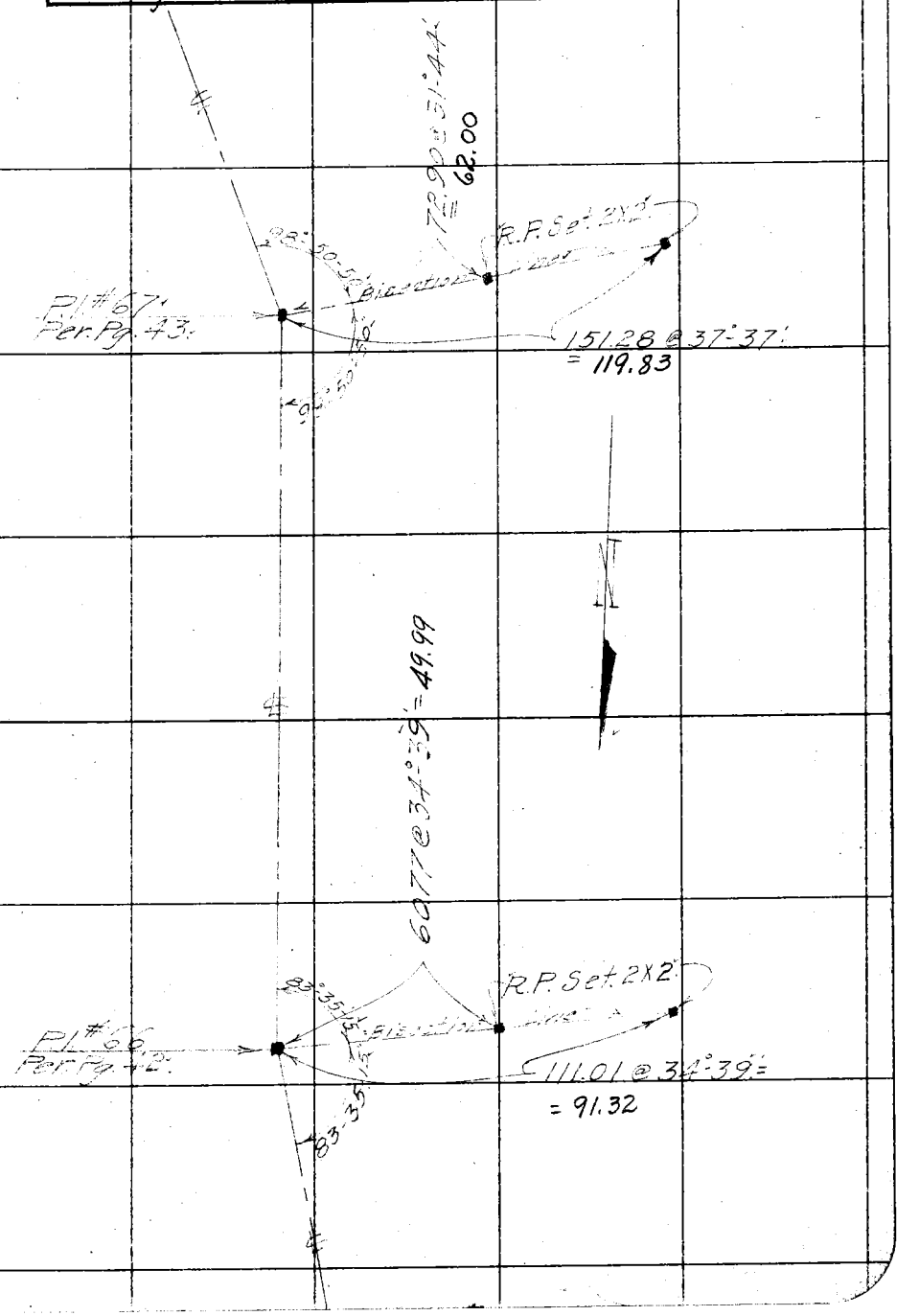

F.B. 449 Pg. 90 Benson Chief Party Notes by Benson Date 5-12-27

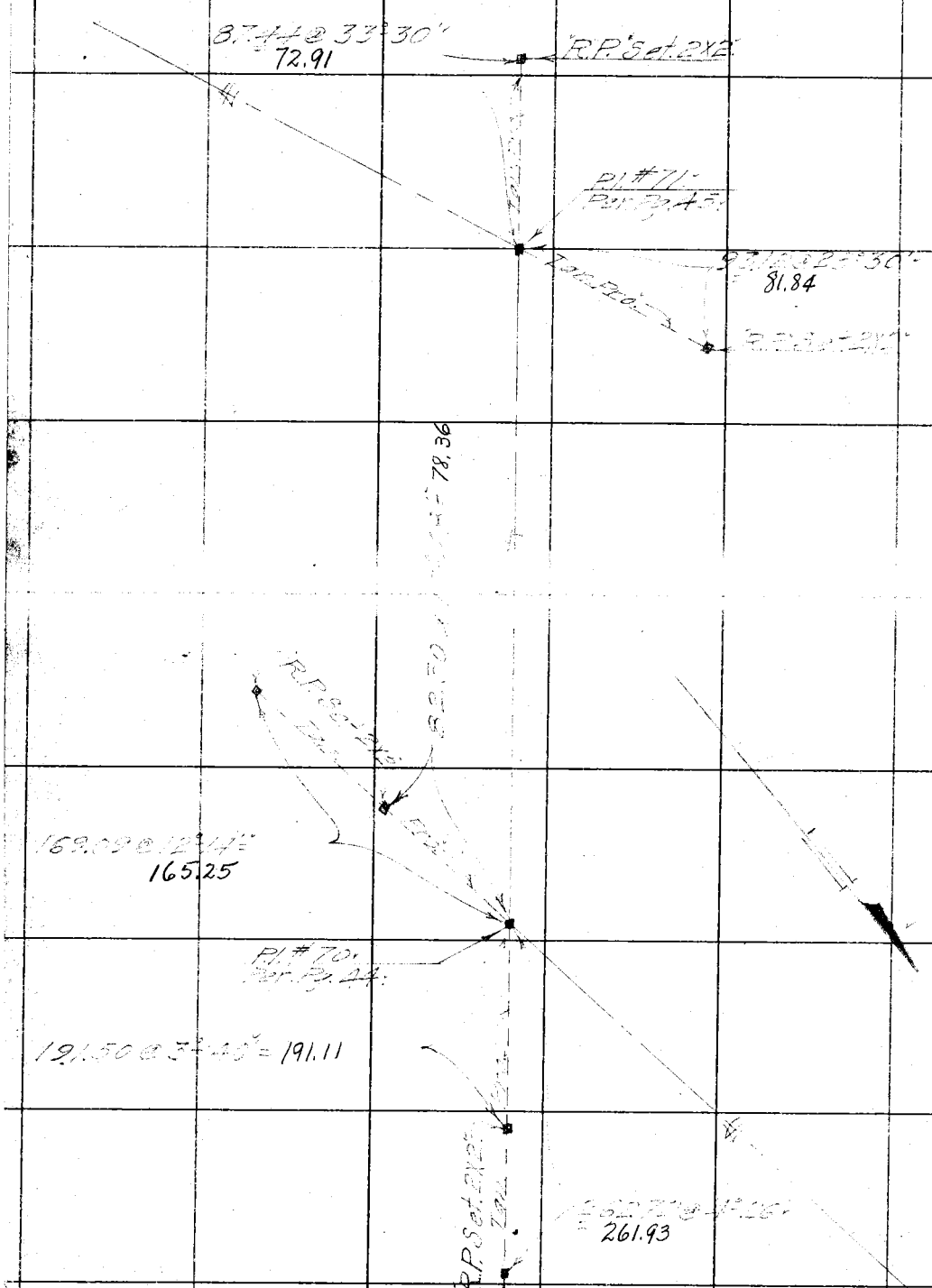

RETURN TO
LOS ANGELES COUNTY SURVEYOR

DO NOT EXTEND NOTES THIS SIDE OF THIS LINE

NOTE: ANY ADDITION OR CHANGES ON THIS SHEET MUST BE MADE OR CIRCLED IN RED, WITH DATE AND NAME OF PERSON MAKING CHANGE.

Date 6-3-27 Notes by Benson Chief [illegible] C.A. Benson F.B. 249 Pg. 91

Platted by Brown[illegible]	W. O. No. [illegible] W. O. No.
Date June 1927	Location Little Tujunga Canyon Road
Map No. 8948	Surveyed by Benson
Platting C'k'd by D. M. F.	Date 6-3-27
Date Apr. 1928	Indexed

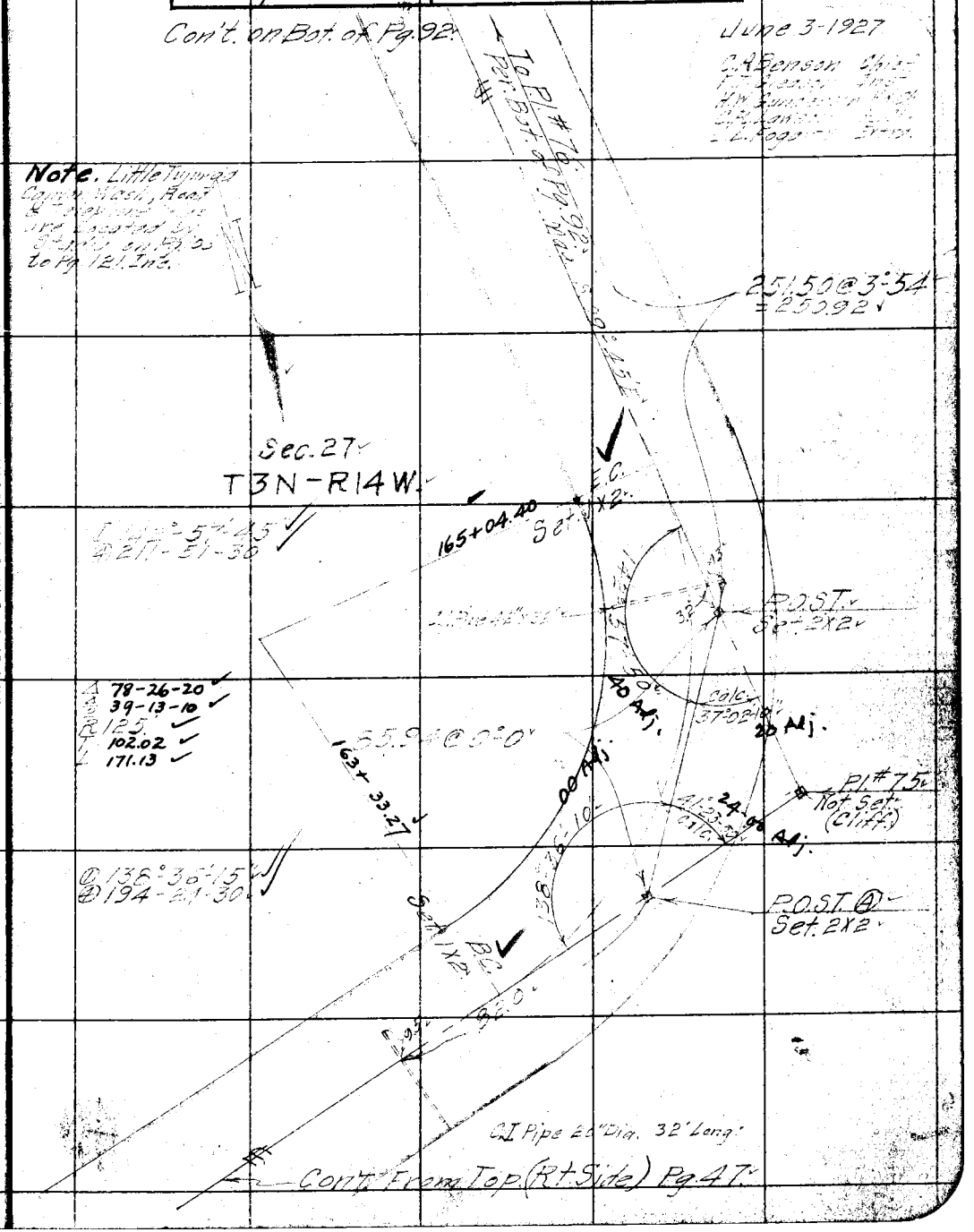

NOTE: ANY ADDITION OR CHANGES ON THIS SHEET MUST BE MADE OR CIRCLED IN RED. WITH DATE AND NAME OF PERSON MAKING CHANGE.

DO NOT EXTEND NOTES THIS SIDE OF THIS LINE

RETURN TO LOS ANGELES COUNTY SURVEYOR

F.B. 249 Pg. 92 Benson Chief Party Notes by Benson Date 6-3-27

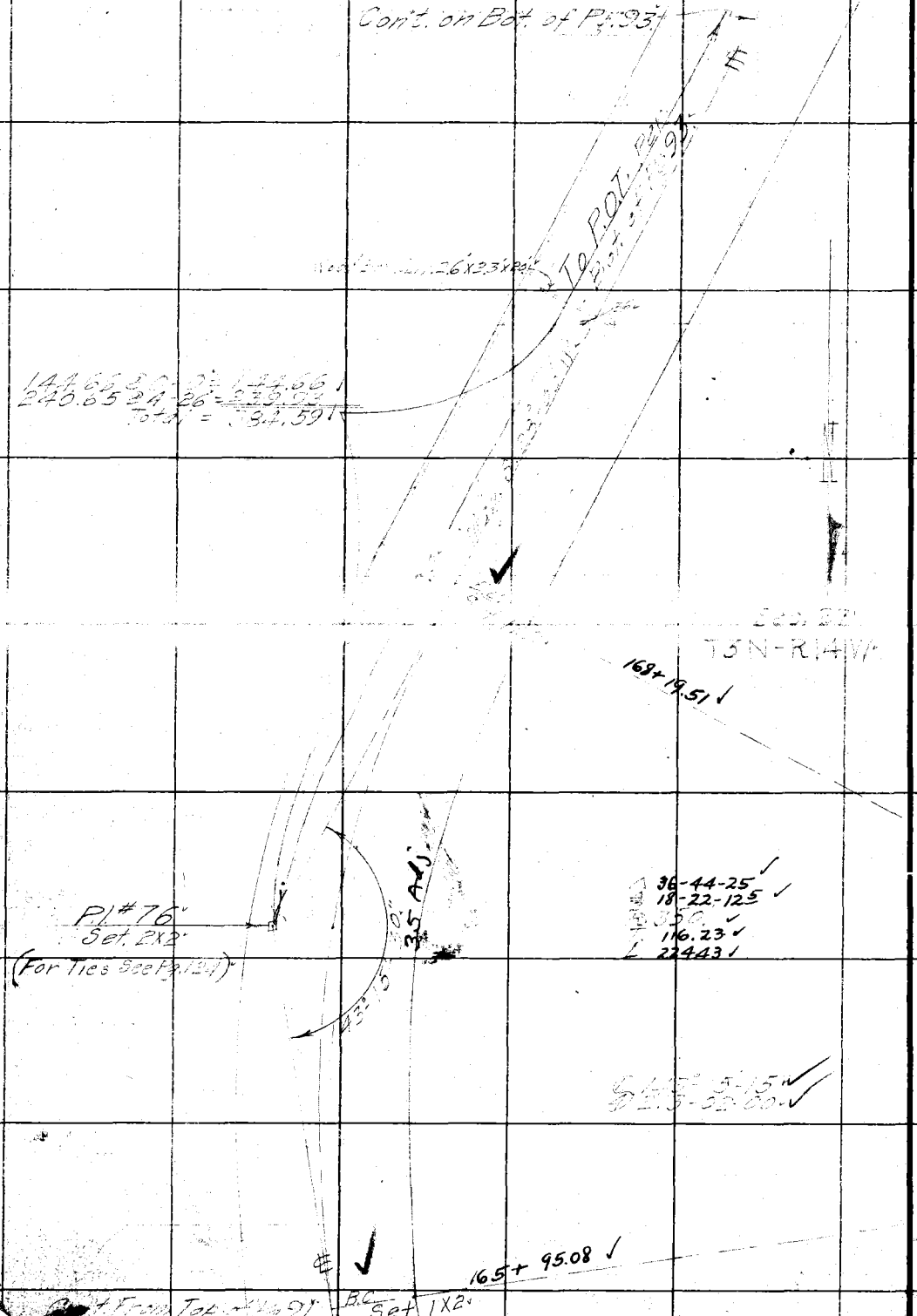

RETURN TO
LOS ANGELES COUNTY SURVEYOR

NOTE: ANY ADDITION OR CHANGES ON THIS SHEET MUST BE MADE OR CIRCLED IN RED, WITH DATE AND NAME OF PERSON MAKING CHANGE.

DO NOT EXTEND NOTES THIS SIDE OF THIS LINE

Date 6-4-27 Notes by Benson Chief Party Benson F.B. 249 Pg. 93

Platted by Browder	W. O. No. 710 D. S. O. No.
Date June 1927	Location Little Tujunga Canyon
Map No. 8948	Surveyed by
Platting C'k'd by D. M. F.	Date 6-4-27
Date Apr 1928	Indexed

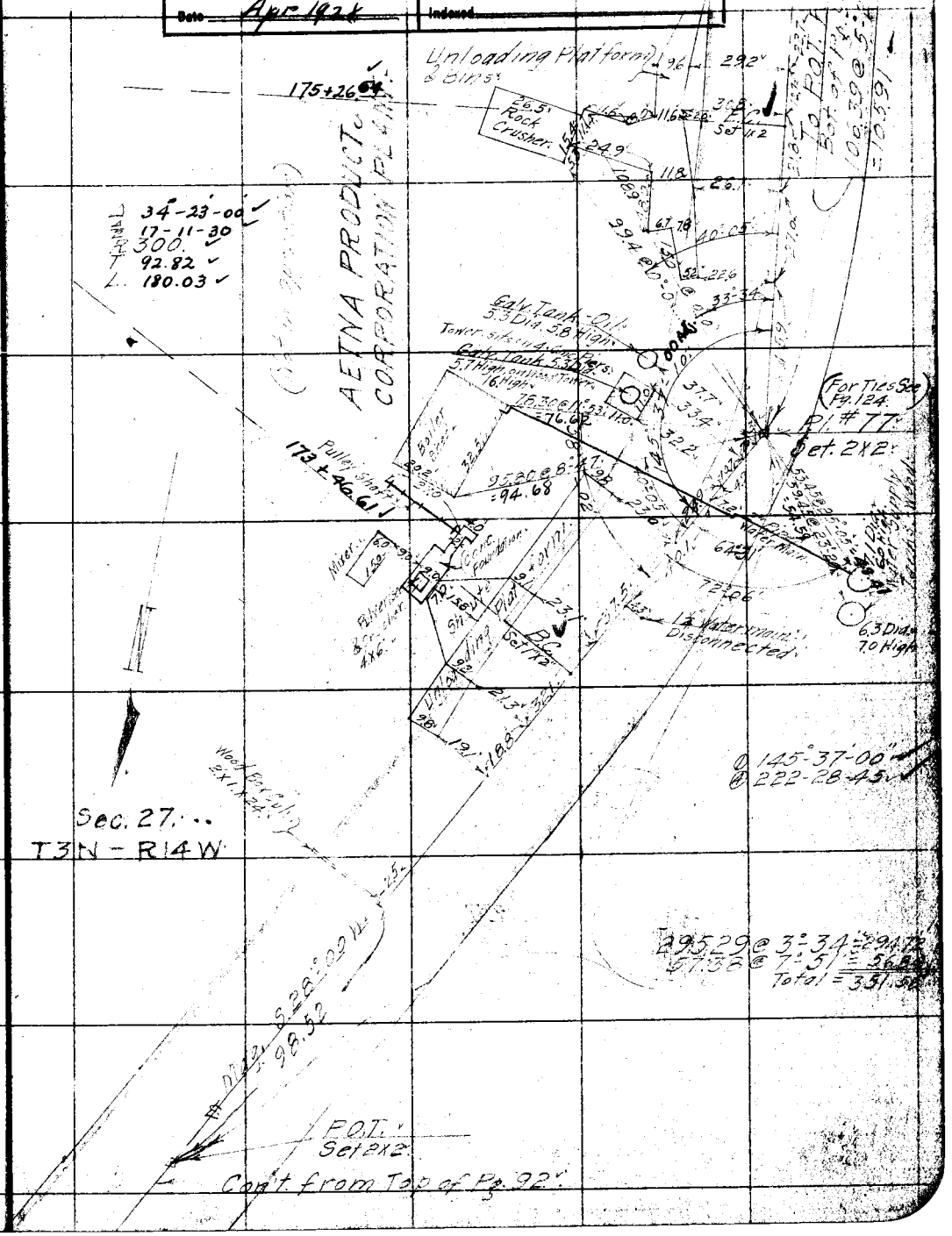

NOTE: ANY ADDITION OR CHANGES ON THIS SHEET MUST BE MADE OR CIRCLED IN RED, WITH DATE AND NAME OF PERSON MAKING CHANGE.

DO NOT EXTEND NOTES THIS SIDE OF THIS LINE

RETURN TO LOS ANGELES COUNTY SURVEYOR

F.B. 249 Pg. 94 Benson Chief Party Notes by Benson Date 6-6-27

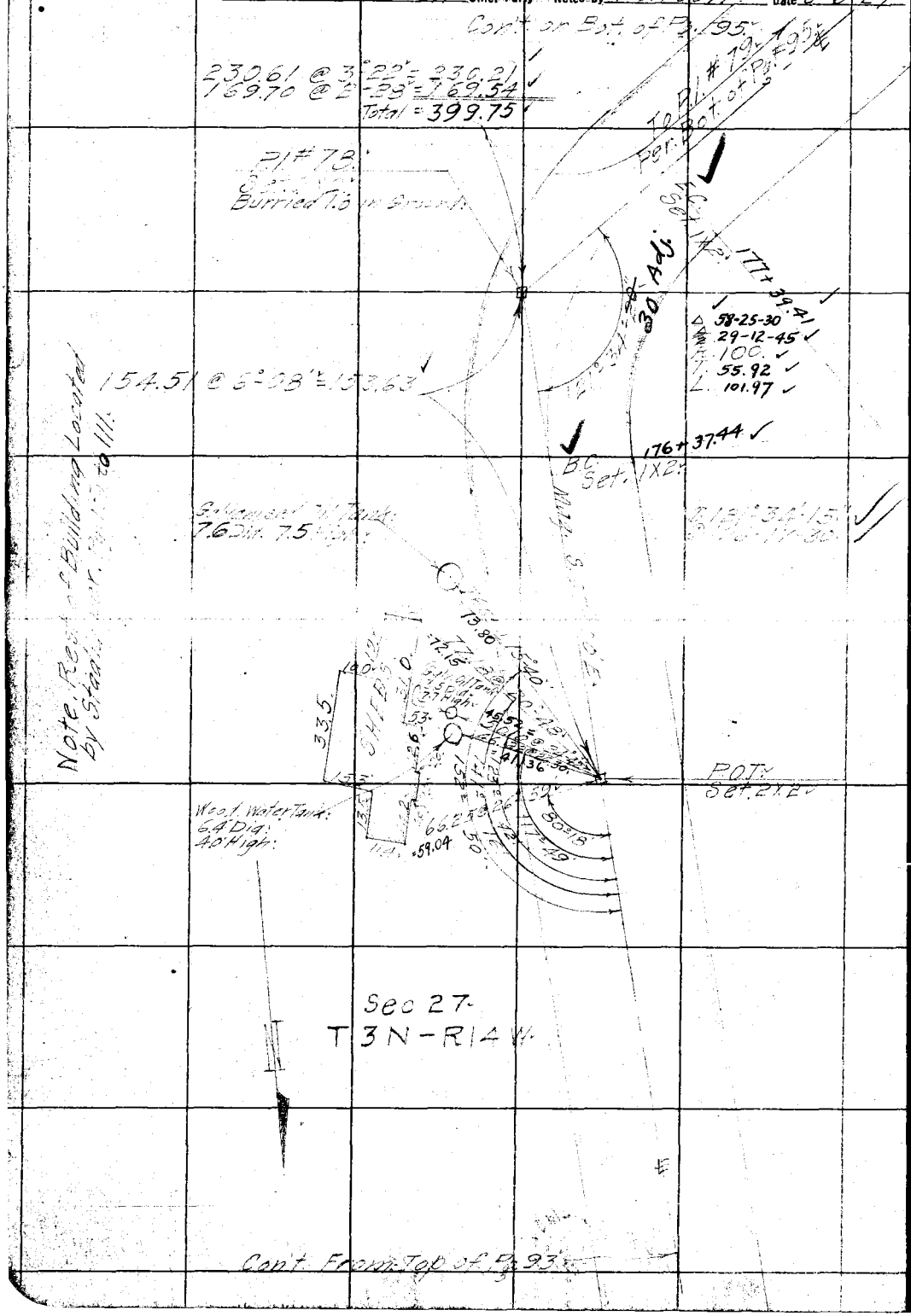

RETURN TO
LOS ANGELES COUNTY SURVEYOR

DO NOT EXTEND NOTES THIS SIDE OF THIS LINE

NOTE: ANY ADDITION OR CHANGES ON THIS SHEET MUST BE MADE OR CIRCLED IN RED, WITH DATE AND NAME OF PERSON MAKING CHANGE.

Date 6-6-27 Notes by Benson Chief Party Benson F.B. 249 Pg. 95

Platted by Browder	W. O. No. 710 D. S. O. No.
Date June 1927	Location Little Rock Wash
Map No. 8948	Surveyed by Benson
Platting C'k'd by D. M. P.	Date 6-6-27
Date Apr. 1928	Indexed

NOTE: ANY ADDITION OR CHANGES ON THIS SHEET MUST BE MADE OR CIRCLED IN RED. WITH DATE AND NAME OF PERSON MAKING CHANGE.

DO NOT EXTEND NOTES THIS SIDE OF THIS LINE

RETURN TO LOS ANGELES COUNTY SURVEYOR

Con't on Sht. of Pg. 98

To Pl. #80 Pg. 96

123.54 @ 3°-11' = 123.35
264.80 @ 3°-12' = 264.35
Total = 387.69

Sec. 27.
T3N-R14W.

181+40.07 E.C.
Set 1"x2"

Δ 33-33-05
R 200.
T 60.29
L 117.12

26°55 Adj.

Pl. #79.
Set 2"x2"
(For Ties See Pg. 125)

180+22.95
Set 1" P.C.

Con't From Top of Pg. 94

F.B. 242 Pg. 96 Benson Chief Party Notes by Benson Date 6-6-27

Copy on Bk. 3 Pg 97

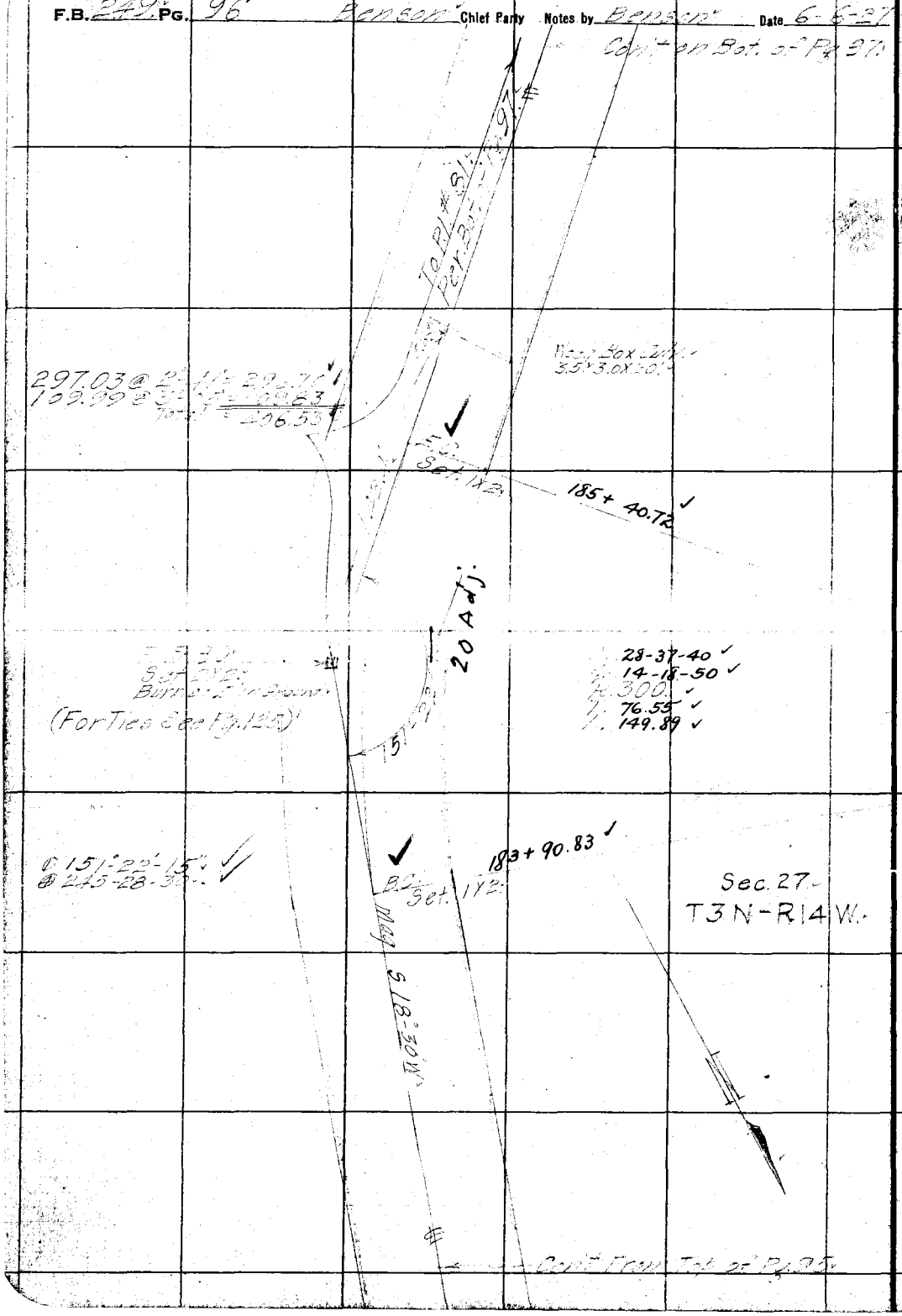

RETURN TO
LOS ANGELES COUNTY SURVEYOR

DO NOT EXTEND NOTES THIS SIDE OF THIS LINE

NOTE: ANY ADDITION OR CHANGES ON THIS SHEET MUST BE MADE OR CIRCLED IN RED, WITH DATE AND NAME OF PERSON MAKING CHANGE.

Date 6-7-27 Notes by Benson Chief Party [illegible] F.B. 249 Pg. 97

Platted by Browder	W. O. No. 710 D. S. O. No.
Date June 1927	Location Little Tujunga Canyon Rd.
Map No. 8948	Surveyed by
Platting C'k'd by D. M. F.	Date 6-7-27
Date Apr. 1928	Indexed

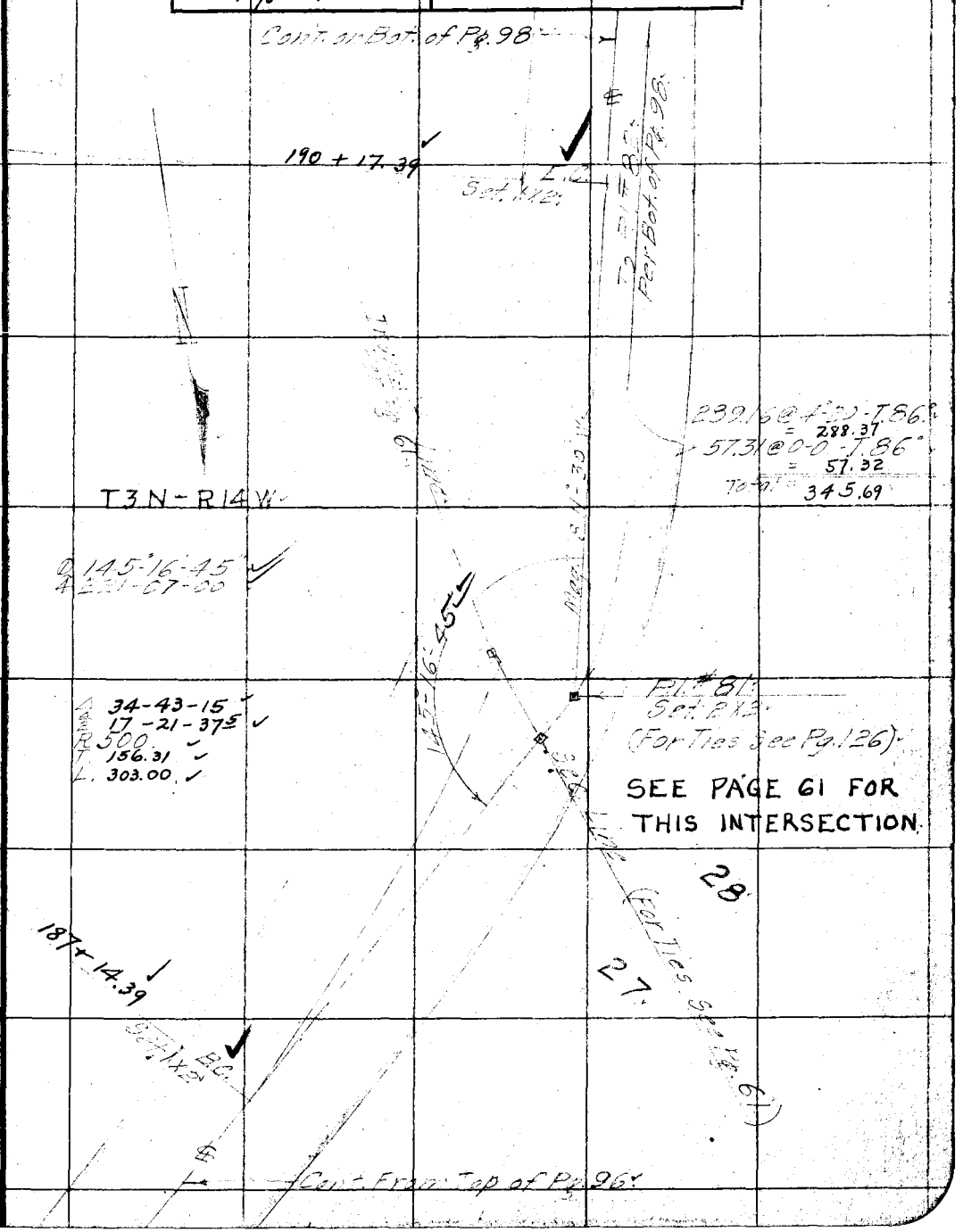

NOTE: ANY ADDITION OR CHANGES ON THIS SHEET MUST BE MADE OR CIRCLED IN RED. WITH DATE AND NAME OF PERSON MAKING CHANGE.

DO NOT EXTEND NOTES THIS SIDE OF THIS LINE

RETURN TO LOS ANGELES COUNTY SURVEYOR

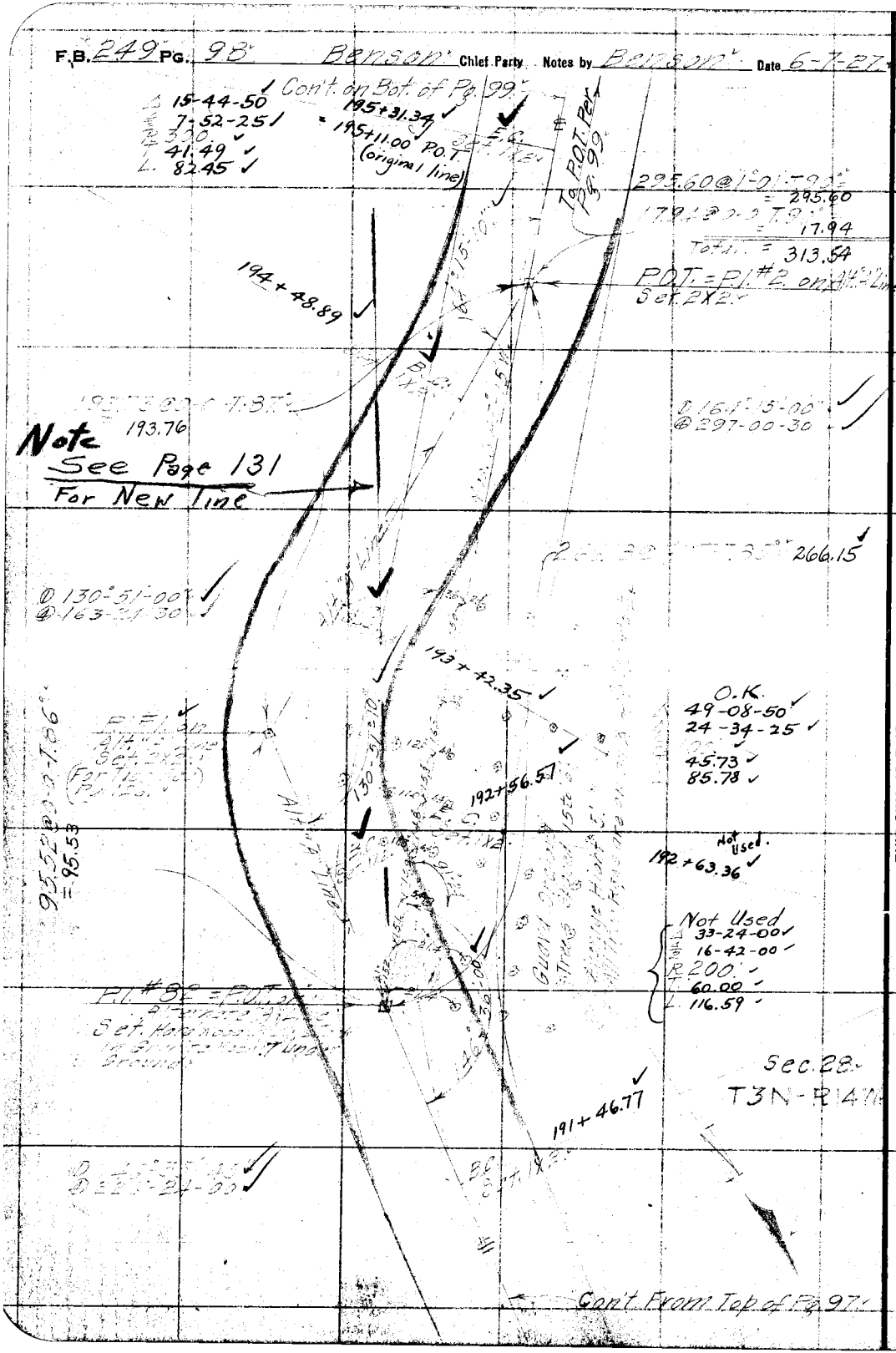
F.B. 249 PG. 98 Benson Chief Party Notes by Benson Date 6-7-27
Con't on Bot. of Pg 99
Δ 15-44-50
D 7-52-25
R 300
T 41.49
L 82.45
195+31.34
= 195+11.00 P.O.T.
(original line)
19 P.O.T. Per Pg 99
295.60 @ 1°-01-
= 295.60
17.94
Total = 313.54
P.O.T. = P.I. #2 on
Set 2X2
194+48.89
193.76
Note
See Page 131
For New Line
Δ 16°-15-00
@ 297-00-30
266.15
Δ 130°-51-00
@ 163-21-30
193+42.35
O.K.
49-08-50
24-34-25
45.73
85.78
192+56.57
95.52
= 95.53
Not Used.
192+63.36
Not Used
33-24-00
16-42-00
R 200.
60.00
116.59
Sec. 28.
T3N-R14W.
191+46.77
Con't From Top of Pg 97
RETURN TO
LOS ANGELES COUNTY SURVEYOR
DO NOT EXTEND NOTES THIS SIDE OF THIS LINE
NOTE: ANY ADDITION OR CHANGES ON THIS SHEET MUST BE MADE OR CIRCLED IN RED. WITH DATE AND NAME OF PERSON MAKING CHANGE.

Date 6-7-27 Notes by Benson Chief Party Benson F.B. 249 Pg. 99

Platted by Browder	W. O. No. 710 D. S. O. No.
Date June 1927	Location Little Tujunga [illegible]
Map No. 8948	Surveyed by Benson
Platting C'k'd by D. M. F	Date 6-7-27
Date Apr. 1928	Indexed

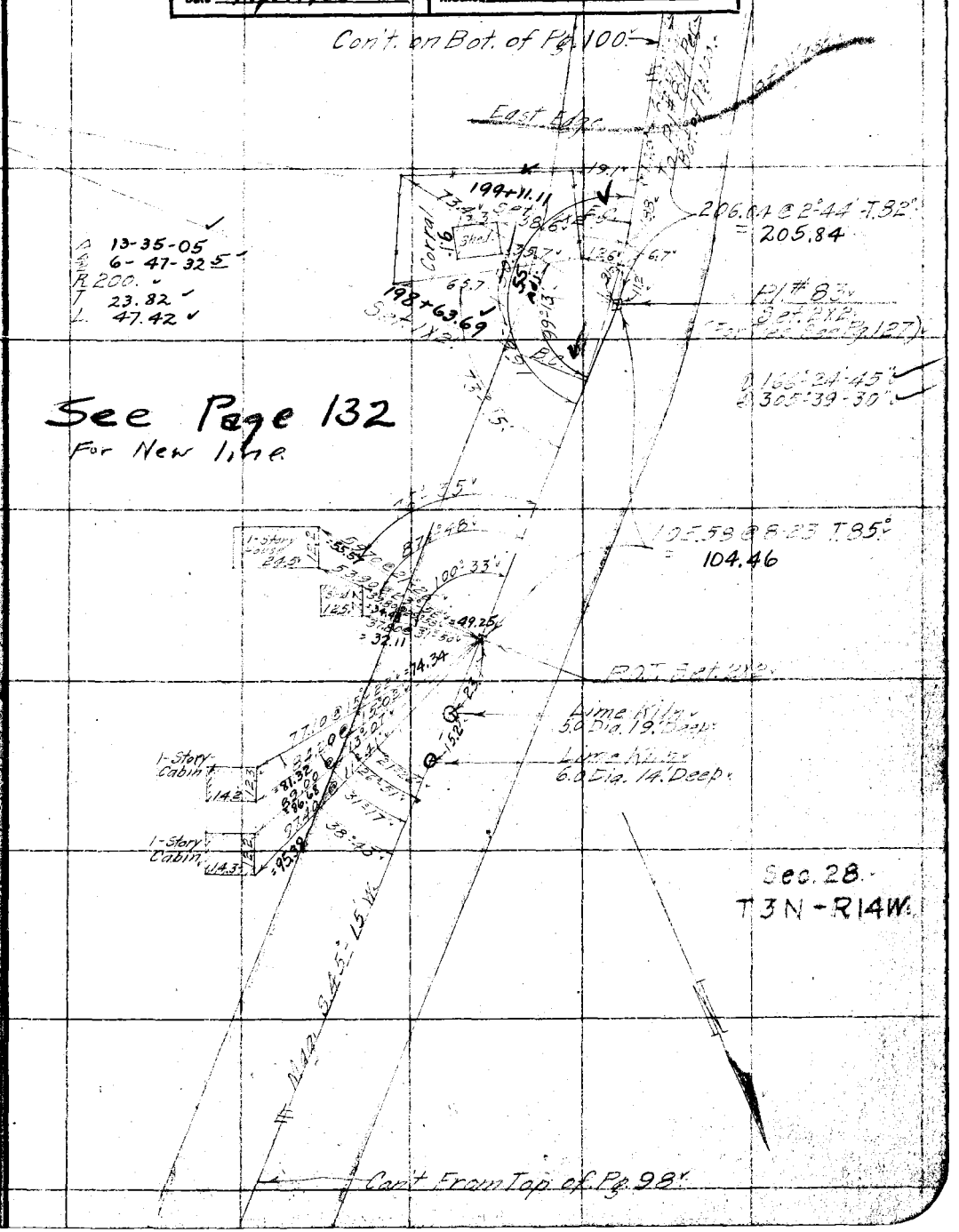

NOTE: ANY ADDITION OR CHANGES ON THIS SHEET MUST BE MADE OR CIRCLED IN RED, WITH DATE AND NAME OF PERSON MAKING CHANGE.

DO NOT EXTEND NOTES THIS SIDE OF THIS LINE

RETURN TO LOS ANGELES COUNTY SURVEYOR

F.B. 249 Pg. 133 Benson Chief Party Notes by Benson Date 6-8-27

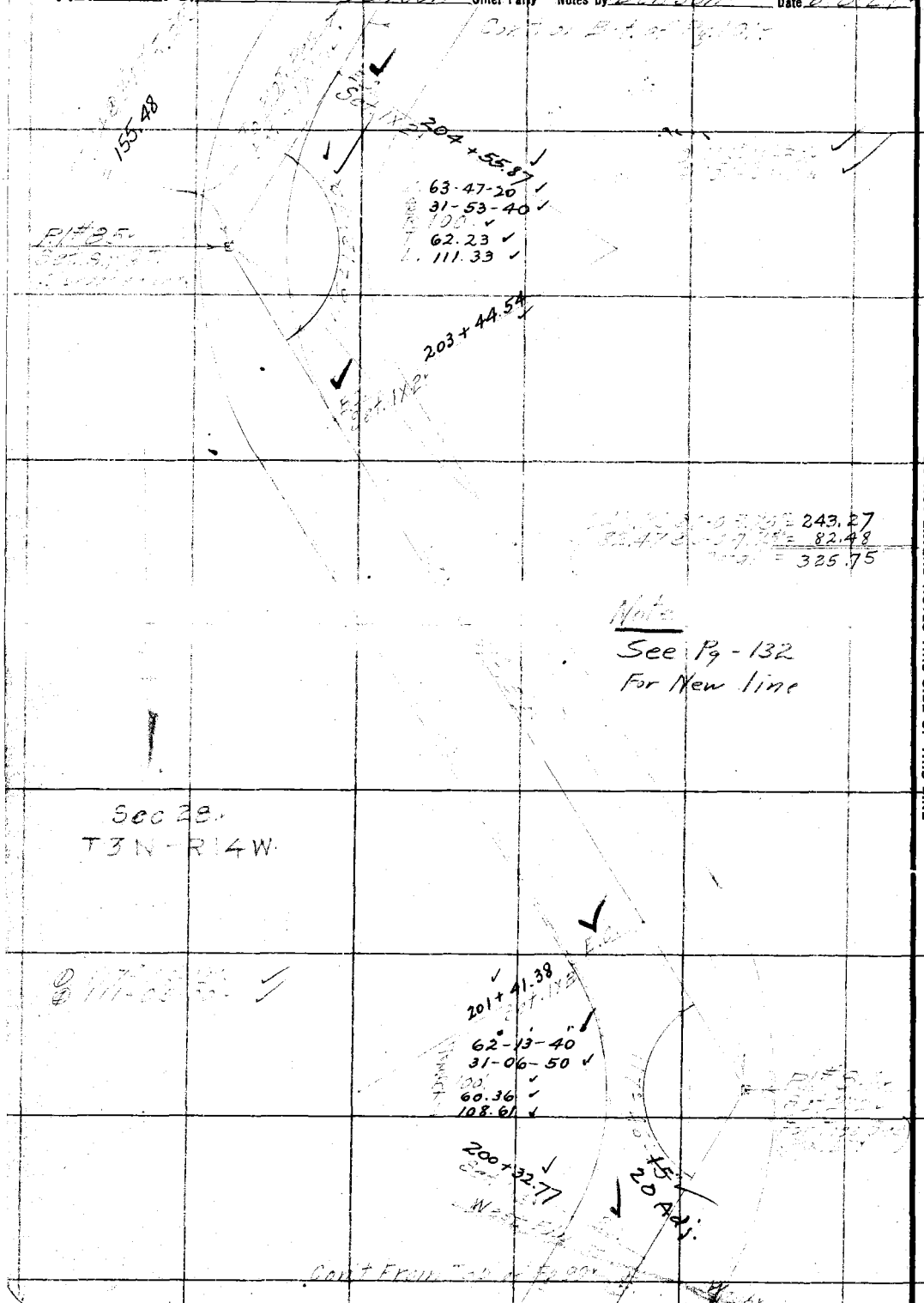

RETURN TO
LOS ANGELES COUNTY SURVEYOR

DO NOT EXTEND NOTES THIS SIDE OF THIS LINE

NOTE: ANY ADDITION OR CHANGES ON THIS SHEET MUST BE MADE OR CIRCLED IN RED. WITH DATE AND NAME OF PERSON MAKING CHANGE.

Date 6-8-27 Notes by Benson Chief Party Benson F.B. 249 Pg. 101

Platted by Crowder	W. O. No. 710 D. S. O. No.
Date June 1927	Location Little Tujunga Canyon Rd
Map No. 8948	Surveyed by Benson
Platting C'k'd by D. M. F.	Date 6-8-27
Date Apr. 1928	Indexed

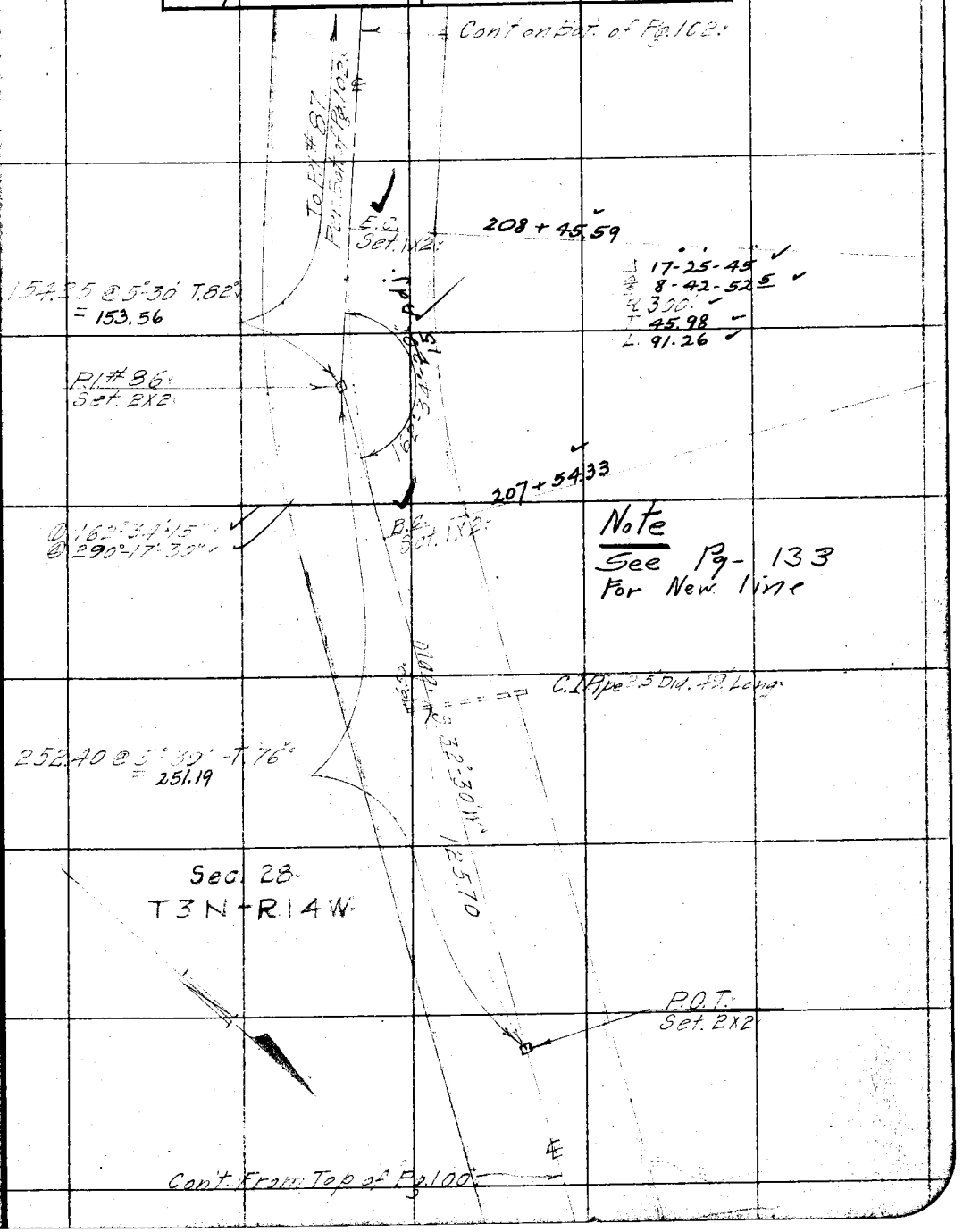

NOTE: ANY ADDITION OR CHANGES ON THIS SHEET MUST BE MADE OR CIRCLED IN RED, WITH DATE AND NAME OF PERSON MAKING CHANGE.

DO NOT EXTEND NOTES THIS SIDE OF THIS LINE

RETURN TO LOS ANGELES COUNTY SURVEYOR

F.B. 249 PG. 102 Benson Chief Party Notes by Benson Date 2-3-27

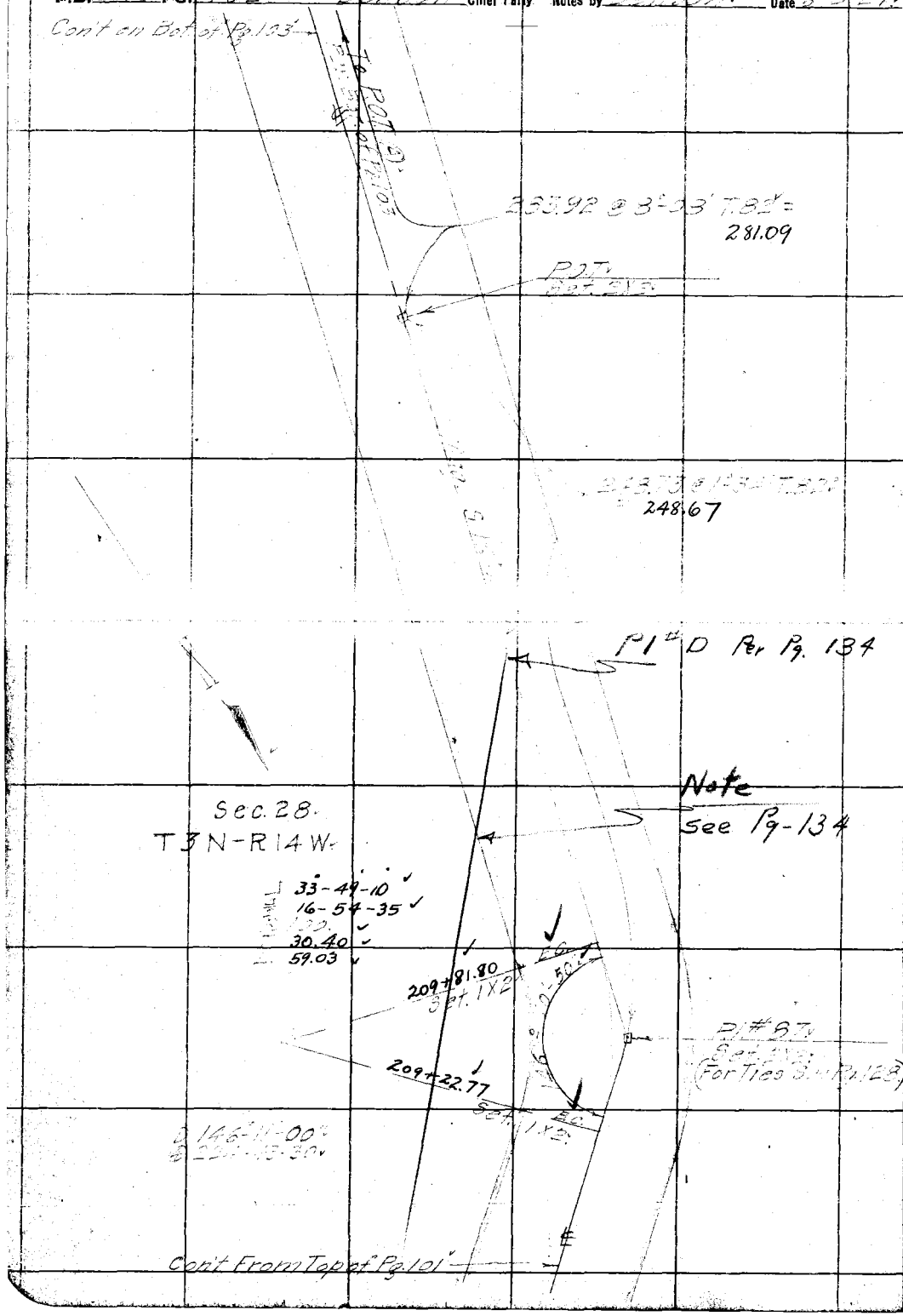

RETURN TO
LOS ANGELES COUNTY SURVEYOR

DO NOT EXTEND NOTES THIS SIDE OF THIS LINE

NOTE: ANY ADDITION OR CHANGES ON THIS SHEET MUST BE MADE OR CIRCLED IN RED. WITH DATE AND NAME OF PERSON MAKING CHANGE.

Date 6-8-27 Notes by Benson Chief Party Bengalin F.B. 249 Pg. 103

Platted by Crowder	W. O. No. 710 D.S.O. No.
Date June 1927	Location Little Tujunga Canyon Rd
Map No. 8948	Surveyed by
Platting C'k'd by D. M. F	Date 6-8-27
Date Apr. 1928	Indexed

NOTE: ANY ADDITION OR CHANGES ON THIS SHEET MUST BE MADE OR CIRCLED IN RED, WITH DATE AND NAME OF PERSON MAKING CHANGE.

DO NOT EXTEND NOTES THIS SIDE OF THIS LINE

RETURN TO LOS ANGELES COUNTY SURVEYOR

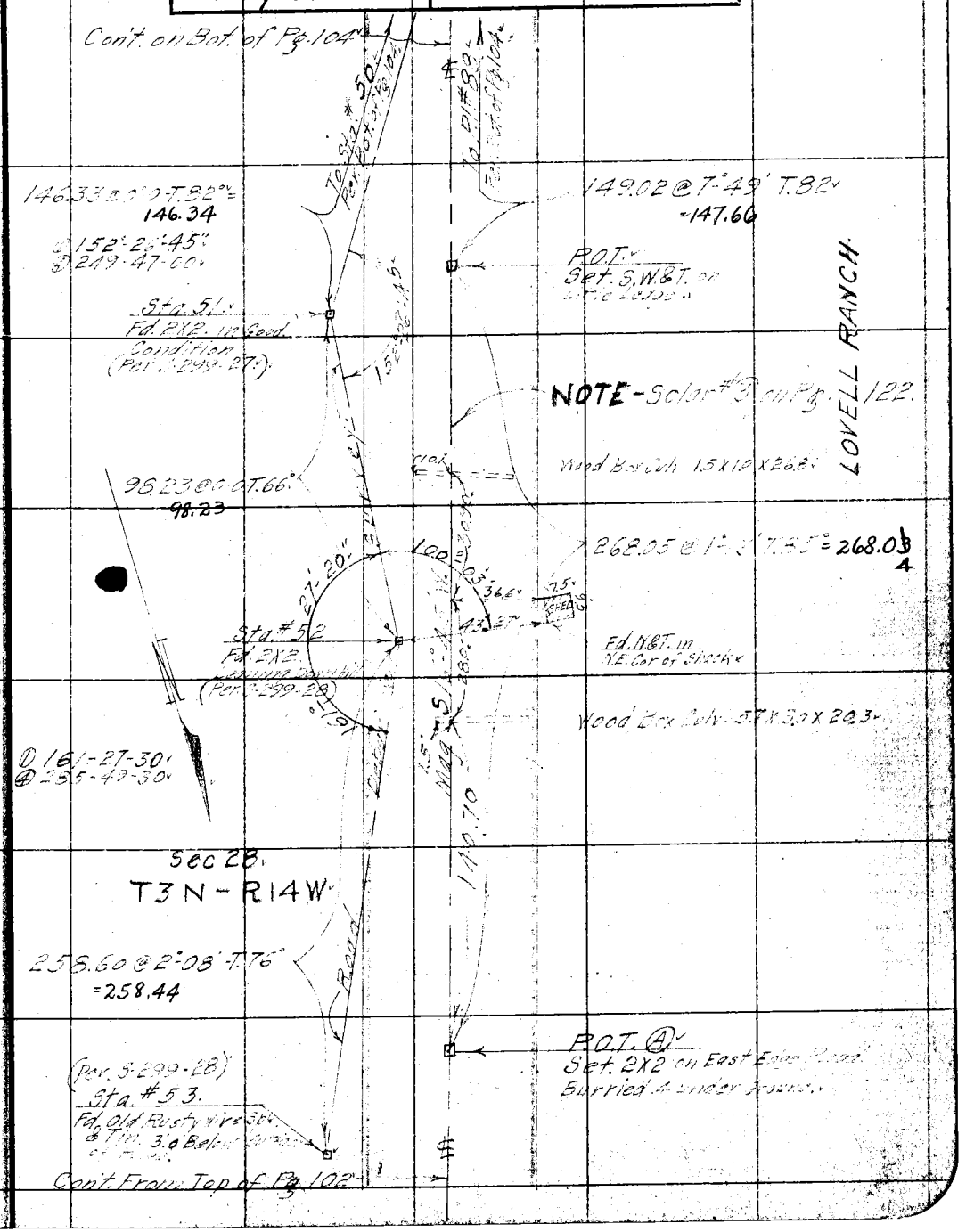

F.B. 242 PG. 104 Benson Chief Party Notes by Benson Date 6-8-27

Con't on Sht. of Pg. 105



RETURN TO LOS ANGELES COUNTY SURVEYOR

DO NOT EXTEND NOTES THIS SIDE OF THIS LINE

NOTE: ANY ADDITION OR CHANGES ON THIS SHEET MUST BE MADE OR CIRCLED IN RED, WITH DATE AND NAME OF PERSON MAKING CHANGE.

Date 6-9-27. Notes by Benson. Chief Party Benson. F.B. 249 Pg. 105

Platted by E.M. Browder	W. O. No. 710 D. B. O. No.
Date June 1927	Location Little Tujunga Canyon Rd.
Map No. 8948	Surveyed by Party
Platting C'k'd by D. M. F	Date 6-9-27.
Date Apr. 1928	Indexed

NOTE: ANY ADDITION OR CHANGES ON THIS SHEET MUST BE MADE OR CIRCLED IN RED, WITH DATE AND NAME OF PERSON MAKING CHANGE.

DO NOT EXTEND NOTES THIS SIDE OF THIS LINE

RETURN TO LOS ANGELES COUNTY SURVEYOR

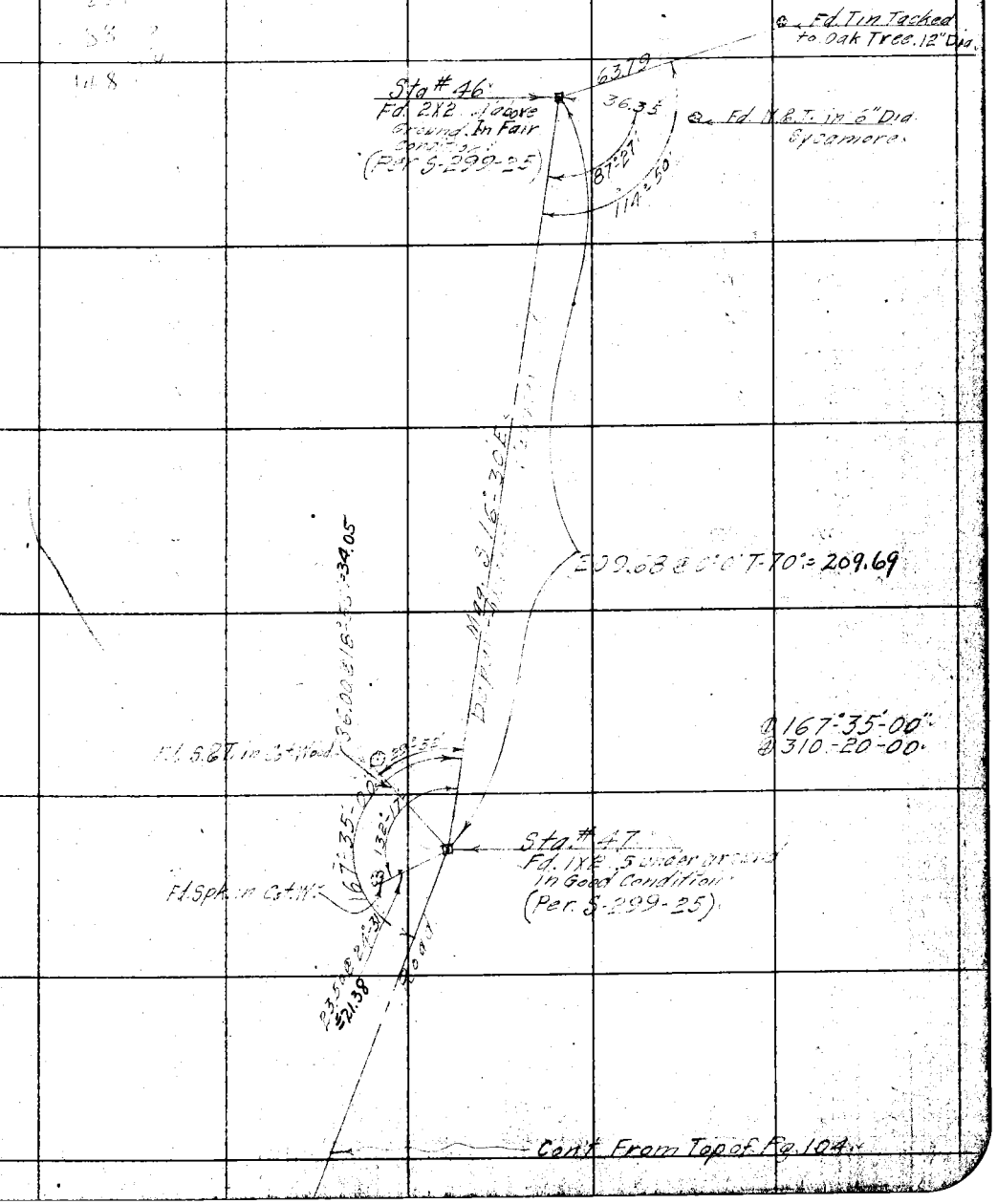

F.B. 249 PG. 106 Chief Party Recorded by Jacobsen Date 6-9-27

Location of Traverse Easterly & Southerly Tujunga Canyon

Inst. At	Sta.	Station	Hor. ∠	Vert. ∠	Horizontal	Remarks
P.I.#74	P.I.#75		0°-0'			
	62	331 950	9°-38'	0°-0'	62	W.Edge Little Tujunga Trav. Rd.
	106	12.05 11.00	5-42	0-0	106	"
	176	12.05 11.00	6-44	0-0	176	"
	264	10.63 8.00	356-50	1-05	264	"
	316	9.45 8.00	351-20	1-10	316	"
	339	12.37 9.00	350-05	1-12	339	"
	351	10.09 8.00	349-30	1-22	351	"
	366	7.85 6.00	348-52	2-28	365	"
	346	10.45 8.00	348-34	1-42	346	E.Edge Little Tujunga Trav. Rd.
	323	11.67 9.00	345-57	1-16	323	"
	299	9.23 9.00	340-32	0-57	299	"
	244	12.43 10.00	338-51	0-25	244	"
	185	10.00 8.00	338-26	0-03	185	"
	141	10.00 8.00	338-23	0-03	141	"
	94	10.43 8.00	338-18	0-03	94	"
	61	9.00 8.00	338-16	0-03	61	"
	142	10.00 8.00	309-15	8-26	139	W.Edge Little Tujunga Trav. Rd.
	167	10.00 8.00	321-02	3-12	163	"
	208	10.00 8.00	314-01	7-05	197	"
	241	10.00 8.00	311-01	5-36	239	"
	299	12.00 8.00	312-35	5-55	297	"
	358	12.57 9.00	308-51	1-52	356	"
	234	12.33 10.00	332-29	6-23	233	E.Edge Little Tujunga Trav. Rd.
	200	5.00 5.00	330-19	8-14	197	"
	172	12.71 11.00	321-04	7-22	169	"
	166	8.65 7.00	306-42	3-05	162	"
P.I.#76	P.I.#77					
	175	6.74 5.00	142-00	4-42	174	W.Edge Little Tujunga Trav. Rd.
	102	10.01 9.00	139-21	6-56	101	"
	65	9.69 9.00	130-45	9-11	63	"
	33	5.32 5.00	62-18	6-35	33	"
	65	8.64 8.00	17-02	3-30	65	"
	136	7.34 6.00	6-34	0-0	136	"

RETURN TO LOS ANGELES COUNTY SURVEYOR

DO NOT EXTEND NOTES THIS SIDE OF THIS LINE

NOTE: ANY ADDITION OR CHANGES ON THIS SHEET MUST BE MADE OR CIRCLED IN RED, WITH DATE AND NAME OF PERSON MAKING CHANGE.

Date 6-9-27 Notes by [illegible] Chief Party Benson F.B. 249 Pg. 107

Platted by Drew
Date July 1927
Map No. 8948
Platting C'k'd by R.B. Higgins
Date July 1927

W. O. No. 710 D. S. O. No.
Location Little Tujunga
Surveyed by
Date 6-9-27
Indexed

NOTE: ANY ADDITION OR CHANGES ON THIS SHEET MUST BE MADE OR CIRCLED IN RED. WITH DATE AND NAME OF PERSON MAKING CHANGE.

DO NOT EXTEND NOTES THIS SIDE OF THIS LINE

RETURN TO LOS ANGELES COUNTY SURVEYOR

Inst. No.	Station	Chain	Horiz. ∠	Vert. ∠	Horiz. Dist.	Remarks
P.I.#76	P.I.#77		0-0			
222		9.21	1°-43'	8-0'	222	W. Edge Little Tujunga Trav. Rd.
297		7.00 9.96	359-57	0-0	297	"
351		7.00 9.50	358-24	0-0	351	"
349		6.00 8.48	356-04	0-0	349	E. Edge Little Tujunga Trav. Rd
287		3.00 8.86	357-36	0-0	287	"
173		6.00 7.72	358-34	0-0	173	"
56		6.00 3.55	01-30	0-0	56	"
6		3.00 1.05	113-05	15-34	6	"
94		1.00 2.93	153-39	4-15	93	W. Edge Little Tujunga Wash
100		2.00 10.89	163-34	1-58	100	"
46		10.00 12.45	163-42	2-01	46	"
22		12.00 12.21	230-10	8-28	21	"
63		12.00 12.62	303-52	4-13	63	"
84		12.00 8.83	324-21	6-29	83	"
151		8.00 10.50	339-05	8-25	148	"
206		9.00 6.05	338-59	4-30	205	E. Edge Little Tujunga Wash
138		4.00 6.37	323-31	5-45	137	"
109		5.00 11.08	315-00	4-16	108	"
79		10.00 5.78	296-51	9-00	77	"
74		5.00 11.73	275-30	4-11	73	"
71		11.00 4.70	250-23	6-56	70	"
75		7.00 6.74	229-55	6-34	74	"
111		6.00 6.10	192-31	3-43	110	"
160		5.00 11.59	178-02	0-0	160	"
212		10.00 10.11	169-14	0-0	212	"
P.O.T. Between #77	P.I.#77	8.00	0-0			
43		9.42 9.00	194-42	17-58	39	W. Edge Little Tujunga Trav. Rd.
21		11.20 11.00	308-40	35-47	14	"
89		9.88 9.00	357-37	8-34	87	"
167		12.66 11.00	358-19	3-32	166	"
239		9.37 7.00	0-11	3-18	237	"
151		9.50 8.00	0-17	2-13	151	"

F.B. 219 PG. 103 Chief Party [illegible] Notes by [illegible] Date 6-9-27

Inst. at	Sta.	Dist.	Dir.	Total Dist.	Remarks
POT			0°-0'		
	Pin 77				
	289	11.88 / 9.00	355-57	1°-55'	289 E Edge Little Tujunga Trav. Rd
	233	11.32 / 9.00	355-36	2-33	232 "
	190	11.89 / 10.00	354-05	3-03	189 "
	143	11.42 / 10.00	350-14	4-12	142 "
	91	11.90 / 11.00	349-02	6-40	90 "
	34	10.33 / 10.00	304-25	20-03	30 "
	165	8.64 / 7.00	197-35	10-13	160 W Edge Little Tujunga Wash
	133	11.32 / 10.00	209-45	12-17	127 "
	114	11.13 / 10.00	226-10	15-14	106. "
	95	8.94 / 8.00	261-23	21-09	83. "
	103	12.02 / 11.00	297-15	17-35	93. "
	142	11.41 / 10.00	314-42	13-20	136. "
	172	11.71 / 10.00	316-11	11-28	165. "
	176	11.75 / 10.00	306-53	11-45	168. "
	217	12.16 / 10.00	305-49	9-51	210. "
	206	11.05 / 8.00	312-04	8-05	200. "
	301	13.00 / 10.00	320-39	8-18	295. "
	316	11.15 / 8.00	320-43	7-50	309. E Edge Little Tujunga Wash
	321	12.20 / 9.00	313-06	7-39	316. "
	302	12.01 / 9.00	308-53	7-34	296. "
	214	11.13 / 9.00	299-32	11-12	205. "
	122	11.21 / 10.00	279-13	15-22	114. "
	132	12.31 / 11.00	226-22	12-24	126. "
	180	11.79 / 10.00	206-14	8-26	176. "
	180	10.79 / 9.00	350-49	4-07	179. "T" Telephone Pole
	50	10.49 / 10.00	307-08	22-56	42. "
	155	11.54 / 10.00	185-51	5-50	153. "
	346	11.45 / 8.00	180-44	2-00	345. "
	641	12.40 / 6.00	179-02	0-17	641. "
POT	Pin 78		0-0		
	159	11.58 / 10.00	191-36	4-29	158. W Edge Little Tujunga Trav. Rd
	111	12.10 / 11.00	186-35	6-18	110. "
	72	11.71 / 11.00	186-21	9-18	70. "
	17	12.16 / 12.00	249-30	46-04	8. "
	53	10.52 / 10.00	358-42	10-42	51. "
	75	11.74 / 11.00	344-41	5-22	74. E Edge Little Tujunga Trav. Rd

RETURN TO LOS ANGELES COUNTY SURVEYOR

DO NOT EXTEND NOTES THIS SIDE OF THIS LINE

NOTE: ANY ADDITION OR CHANGES ON THIS SHEET MUST BE MADE OR CIRCLED IN RED. WITH DATE AND NAME OF PERSON MAKING CHANGE.

Date 6-10-27 Notes by [illegible] Chief Party [illegible] F.B. 249 Pg. 109

Platted by	Drew
Date	July 1927
Map No.	8948
Platting Ck'd by	K.B.H
Date	July 1927

W. O. No.	710 D. S. O. No.
Location	[illegible]
Surveyed by	
Date	6-10-27
Indexed	

NOTE: ANY ADDITION OR CHANGES ON THIS SHEET MUST BE MADE OR CIRCLED IN RED, WITH DATE AND NAME OF PERSON MAKING CHANGE.

DO NOT EXTEND NOTES THIS SIDE OF THIS LINE

RETURN TO LOS ANGELES COUNTY SURVEYOR

Inst At	Sight At	Stadia	Hor ∠	Ver ∠	Hor Dist	Remarks
Pat [illegible]	P.T. 78		0°-0'			
• 45	1144 1100		309-15	14°-54'	42.	E.Edge Little Tujunga Trav. Rd.
• 41	1080 1000		228-36	17-05	37.	"
• 73	1072 1000		199-03	9-32	71.	"
• 111	1110 1000		197-24	6-05	110.	"
• 70	1069 1000		330-33	12-37	67.	Telephone Pole
• 231	1850 1600		249-15	10-53	223.	W.Edge Little Tujunga Wash
• 181	1080 900		255-12	15-38	168.	"
• 123	1322 1200		265-16	24-47	101.	"
• 101	2800 2700		284-25	23-17	85.	"
• 106	2425 2320		301-08	25-22	87.	"
• 121	1920 1800		321-05	22-54	104.	"
• 172	1171 1000		337-54	13-46	162.	"
• 251	1750 1500		340-53	11-46	241.	"
• 296	1295 1000		341-03	11-29	284.	"
• 336	1135 800		343-28	10-57	324.	"
• 362	1161 800		342-57	10-11	350.	E.Edge Little Tujunga Wash
• 297	1196 900		337-10	11-49	285.	"
• 263	1163 900		335-30	13-03	249.	"
• 198	1797 1600		337-11	14-44	185.	"
• 156	1754 1600		329-34	18-25	141.	"
• 131	1630 1500		313-24	22-46	112.	"
• 116	2315 2200		288-56	21-49	100.	"
• 133	1132 1000		281-28	22-50	113.	"
• 151	1150 1000		271-09	19-18	135.	"
• 167	1166 1000		266-35	16-27	154.	"
• 184	1283 1100		260-22	14-08	173.	"
• 221	1520 1300		255-14	11-15	212.	"
• 189	988 800		239-48	10-56	182.	SE Corner Brick Oven 3'x1'4"
• 173	972 800		229-34	12-35	165.	SW. " " "
• 143	1242 1100		284-42	17-55	129.	NW Corner Shed 26'x14'
• 139	1238 1100		296-47	18-26	125.	SW. " "
• 157	1056 900		286-02	14-49	147.	NW Corner Shed 10'x12'

F.B. [illegible] PG. 11C Chief Party [illegible] Notes by [illegible] Date [illegible]

Inst At	Sight At	Station	Hor ∠	Ver ∠	Hor Dist	Remarks
POT	P178		0°-0'			
•	159	1058 / 900	290-19	15°-14'	148.	S.W. Corner Shed 10'X12'
•	165	364 / 200	297-19	17-10	151.	N.W. Corner House 27'X12'
•	171	370 / 200	307-25	17-21	156.	S.W. " "
•	220	919 / 700	314-44	12-13	210.	N.W. Corner Open Shed 43'X24'
•	226	625 / 400	326-21	12-58	215.	S.W. " " "
•	277	776 / 500	316-12	10-20	268.	S.W. Corner Shed 16'X20'
•	275	674 / 400	313-02	10-40	266.	N.W. " "
•	283	1282 / 1000	341-23	10-12	275.	W. End of Bridge 24'L X 14'W
•	284	1283 / 1000	336-10	10-13	275.	E. " " "
•	125	1224 / 1100	286-23	21-00	109.	E End Bridge 28'L X 5'W (Enters Shed at W. End.)
•	190	1189 / 1000	259-10	10-50	184.	SE End Bridge 16'W X 26'L.
•	189	1188 / 1000	251-30	10-42	183.	NW " "
P178	P179		0-0			
	104	303 / 200	122-22	0-0	104	W Edge Little Tujunga Trav. Rd
	66	165 / 100	116-55	0-0	66	"
	33	432 / 400	99-27	0-30	33	"
	27	828 / 800	49-22	0-20	27	"
	59	1258 / 1200	12-25	0-0	59	"
•	112	111 / 1000	6-06	3-30	111.	"
•	164	1163 / 1000	1-24	3-14	163.	"
•	212	1211 / 1000	354-28	3-10	211.	"
•	263	1062 / 800	351-55	3-49	262.	"
•	323	1222 / 900	351-44	3-50	321.	"
•	502	1501 / 1000	348-50	3-26	500.	E Edge Little Tujunga Trav. Rd. Entrance to Acting Corr. Plants
•	246	1245 / 1000	348-39	3-08	245.	E Edge Little Tujunga Trav. Rd.
•	197	1196 / 1000	351-13	3-05	196.	"
•	113	1112 / 1000	353-46	3-16	113.	"
	60	1199 / 1100	348-07	0-0	60	"
	19	618 / 600	323-56	0-0	19.	"
	15	314 / 300	176-29	1-18	15.	"
	43	142 / 100	135-39	0-0	43.	"
	20	819 / 800	244-39	0-24	20.	Telephone Pole
•	211	1110 / 900	346-34	3-54	210.	"
•	292	291 / 1000	344-40	3-38	291.	"
•	351	1400 / 1100	343-43	4-20	349.	"

RETURN TO LOS ANGELES COUNTY SURVEYOR

DO NOT EXTEND NOTES THIS SIDE OF THIS LINE

NOTE: ANY ADDITION OR CHANGES ON THIS SHEET MUST BE MADE OR CIRCLED IN RED. WITH DATE AND NAME OF PERSON MAKING CHANGE.

Date 6-10-27 Notes by [illegible] Chief Party Benson F.B. 249 Pg. 111

Platted by Drew	W. O. No. 710 D. S. O. No.
Date July 1927	Location Little Tujunga Canyon Rd
Map No. 8948	Surveyed by
Platting Ck'd by K.B.H.	Date 6-10-27
Date July 1927	Indexed

Inst At	Sight At	Stadia	Hor ∡	Ver ∡	Hor Dist	Remarks
Pl #78	Pl #79		0°-0'			
	114	12.13 / 11.00	343-10	8°-02'	111.	N.W. Corner Shed 16'x16'
	102	11.01 / 10.00	338-14	9-53	99.	N.E. " "
	83	12.82 / 12.00	333-00	10-15	80.	N.W. Corner Barn 26'x16'
	78	16.77 / 16.00	314-25	9-58	76.	N.E. " " Also Beginning of Corral
	82	15.81 / 15.00	292-11	11-36	79.	N.E. Corner Corral
	93	15.92 / 15.00	289-06	11-09	90.	E. " "
	140	11.39 / 10.00	319-57	9-34	136.	S. Corner Corral, Runs To S.W. Corner Shed, Also From S.E. Corner Shed To S.W. Corner Barn
	154	11.53 / 10.00	318-35	9-25	150.	℄ Aetna Corp. Rd. 8' Wide
	189	11.88 / 10.00	335-24	6-27	186.	"
	253	10.52 / 8.00	340-28	5-00	252.	"
	205	23.04 / 21.00	275-29	9-04	200.	W. Edge Little Tujunga Wash
	227	15.26 / 13.00	294-20	11-35	218.	"
	263	18.62 / 16.00	304-38	9-58	256.	"
	286	15.85 / 13.00	315-07	9-43	278.	"
	331	17.30 / 14.00	323-34	8-40	324.	"
	341	16.40 / 13.00	323-04	8-26	334.	E. Edge Little Tujunga Wash
	306	16.05 / 13.00	316-24	9-09	298.	"
	285	18.84 / 16.00	305-48	9-15	278.	"
	247	10.46 / 8.00	293-27	11-40	236.	"
Pl #79	Pl #80		0-0			
	96	11.95 / 11.00	242-47	0-0	96.	W. Edge Little Tujunga Trav. Rd.
	56	10.55 / 10.00	278-37	8-59	54.	"
	69	11.68 / 11.00	329-42	11-17	66.	"
	130	12.29 / 11.00	346-20	8-40	127.	"
	184	12.83 / 11.00	352-04	7-08	181.	"
	188	11.87 / 10.00	346-52	7-12	185.	E. Edge Little Tujunga Trav. Rd.
	143	11.42 / 10.00	340-51	8-23	140.	"
	86	9.85 / 9.00	324-27	10-37	83.	"
	68	10.67 / 10.00	296-55	8-25	66.	"
	76	11.75 / 11.00	267-53	3-24	76.	"
	213	18.12 / 16.00	277-23	7-24	210.	W. Edge Little Tujunga Wash
	206	17.05 / 15.00	287-14	8-14	202.	"

NOTE: ANY ADDITION OR CHANGES ON THIS SHEET MUST BE MADE OR CIRCLED IN RED. WITH DATE AND NAME OF PERSON MAKING CHANGE.

DO NOT EXTEND NOTES THIS SIDE OF THIS LINE

RETURN TO LOS ANGELES COUNTY SURVEYOR

F.B. 219 PG. 112 Benson Chief Party Notes by Recorded Gunderson Date 6-10-27

Inst. At	Sight At	Stadia	Hor. ∡	Ver. ∡	Hor. Dist.	Remarks
P179	P180		0°-0'			
	201	17.00 15.00	300-42	8°-46'	196.	W. Edge Little Tujunga Wash.
	216	17.15 15.00	319-21	8-53	212.	"
	272	12.71 10.00	337-29	8-16	266	"
	243	19.42 17.00	345-47	5-49	241.	"
	398	11.97 8.00	350-37	6-25	392.	"
	435	15.35 11.00	354-53	5-38	430.	"
	447	13.46 9.00	353-24	5-44	441	E. Edge Little Tujunga Wash.
	395	14.94 11.00	349-05	6-12	390.	"
	359	18.58 15.00	345-12	5-50	354.	"
	317	14.16 11.00	341-29	7-31	312.	"
	281	10.80 8.00	334-38	8-32	274	"
	237	13.36 11.00	324-12	9-16	231.	"
	212	17.11 15.00	308-54	8-35	207.	"
	216	17.15 15.00	293-47	8-02	213	"
	227	13.26 11.00	282-29	8-10	222.	"
P180	P181		0-0			
	213	11.12 9.00	158-08	0-0	213	W. Edge Little Tujunga Trav. Rd.
	146	11.45 10.00	156-38	0-0	146	"
	92	7.91 7.00	153-55	0-0	92	"
	34	5.33 5.00	140-35	0-48	34	"
	17	6.16 6.00	42-05	0-0	17	"
	46	8.45 8.00	8-46	0-26	46	"
	86	10.85 10.00	3-40	0-0	86	"
	138	11.37 10.00	4-37	0-0	138	"
	187	12.86 11.00	9-23	0-0	187	"
	237	10.36 8.00	11-22	1-23	237	"
	317	14.16 11.00	11-50	0-0	317	"
	382	10.81 7.00	11-33	0-16	382	"
	415	14.14 10.00	10-05	0-45	415	"
	442	10.41 6.00	6-20	0-0	442	"
	467	14.66 10.00	2-17	0-0	467	"
	492	12.91 8.00	356-57	0-55	492	"
	511	15.10 10.00	355-04	1-20	510	"
	495	14.94 10.00	354-06	0-50	495	E. Edge Little Tujunga Trav. Rd.
	371	13.70 10.00	358-00	0-29	371	"
	442	12.41 8.00	3-32	0-0	442	"

RETURN TO LOS ANGELES COUNTY SURVEYOR

DO NOT EXTEND NOTES THIS SIDE OF THIS LINE

NOTE: ANY ADDITION OR CHANGES ON THIS SHEET MUST BE MADE OR CIRCLED IN RED, WITH DATE AND NAME OF PERSON MAKING CHANGE.

Date 6-10-27 Recorded Notes by Gunderson Chief Party Benson F.B. 249 Pg. 113

Platted by Drew	W. O. No. [illegible] D. S. O. No.
Date July 1927	Location [illegible]
Map No. 8948	Surveyed by
Platting C'k'd by K. B. H.	Date [illegible]
Date July 1927	Indexed

Inst At	Sight At	Stadia	Hor ∡	Ver ∡	Hor Dist	Remarks
Pl #80	Pl #81		0°-0'			
	422	1121 / 700	6-18	0°-10'	422	E Edge Little Tujunga Trav. Rd.
	399	1298 / 900	8-30	0-36	399	"
	358	1258 / 900	9-25	0-27	358	"
	311	1410 / 1100	8-42	0-24	311	"
	246	1045 / 800	7-09	1-21	246	"
	196	1295 / 1100	4-20	0-0	196	"
	150	1249 / 1100	359-49	0-0	150	"
	118	1117 / 1000	353-42	0-0	118	"
	68	867 / 800	348-02	0-0	68	"
	17	516 / 500	341-25	0-0	17	"
	28	527 / 500	164-49	0-0	28	"
	90	789 / 700	163-07	0-0	90	"
	146	1045 / 900	162-56	0-0	146	"
	106	1705 / 1600	328-00	9-10	103.	W Edge Little Tujunga Wash.
	163	1662 / 1500	335-08	6-44	161.	"
	186	1585 / 1400	338-09	6-00	184.	"
	236	1235 / 1000	336-25	6-00	234	"
	268	1267 / 1000	333-57	5-40	265.	"
	329	1688 / 1300	340-30	4-20	327.	"
	421	1420 / 1000	340-55	4-00	418.	E Edge Little Tujunga Wash.
	344	1143 / 800	338-16	5-05	342.	"
	302	801 / 500	334-20	6-10	299.	"
	262	1261 / 1000	331-55	5-50	259.	"
	185	1284 / 1100	333-25	7-25	181.	"
	111	1810 / 1700	321-15	9-00	108.	"
	184	583 / 400	167-23	2-40	183.	Telephone Pole
	28	927 / 900	319-35	0-0	28	"
	267	1066 / 800	356-35	2-10	266	"
	431	1230 / 800	354-44	1-05	431	"
Pl #82	Pl #81		0-0			
	246	345 / 100	355-34	2-50	245	W Edge Little Tujunga Trav Rd
	156	655 / 500	355-47	2-55	155	"

NOTE: ANY ADDITION OR CHANGES ON THIS SHEET MUST BE MADE OR CIRCLED IN RED. WITH DATE AND NAME OF PERSON MAKING CHANGE.

DO NOT EXTEND NOTES THIS SIDE OF THIS LINE

RETURN TO LOS ANGELES COUNTY SURVEYOR

F.B. 249 PG. 114 Benson Chief Party Recorded Notes by Gunderson Date 6-13-27

Inst At	Sight At	Stadia	Hor ∡	Ver ∡	Hor Dist	Remarks
Pl #82	Pl #81		0°-0'			
	106	705 / 600	354-25	3°-03'	106	W. Edge Little Tujunga Trav. Rd.
	58	257 / 200	345-20	0-0	58	"
	12	511 / 500	313-06	0-40	12	"
	26	825 / 800	186-07	1-06	26	"
	53	952 / 900	185-40	0-20	53	"
	80	1079 / 1000	190-51	0-25	80	"
	131	1230 / 1100	198-00	0-10	131	"
	133	1132 / 1000	192-18	0-0	133	E Edge Little Tujunga Trav. Rd.
	87	986 / 900	181-36	0-0	87	"
	54	853 / 800	156-30	0-0	54	"
	13	512 / 500	117-28	1-0	13	"
	65	264 / 200	2-24	0-0	65	"
	143	442 / 300	1-50	2-20	143	"
	198	597 / 400	359-46	3-10	197	"
	291	790 / 500	19-44	0-50	291	W. Edge Little Tujunga Wash.
	222	1621 / 1400	16-57	1-00	222	"
	158	1657 / 1500	18-09	0-54	158	"
	102	1201 / 1100	25-33	1-45	102	"
	135	934 / 800	30-27	2-15	135	E Edge Little Tujunga Wash
	182	1281 / 1100	22-14	0-20	182	"
	241	1140 / 900	22-40	0-0	241	"
Pl #1 Ot Alt A Line	Pl #81		0-0			
	49	548 / 500	235-09	0-0	49	W. Edge Little Tujunga Trav Rd.
	98	697 / 600	222-07	0-0	98	"
	162	961 / 800	217-10	0-0	162	"
	226	925 / 700	215-23	1-30	226	"
	291	1090 / 800	215-10	1-30	291	"
	342	1041 / 700	214-20	1-40	342	"
	336	1235 / 900	212-40	1-10	336	E Edge Little Tujunga Trav Rd.
	293	1192 / 900	212-30	1-10	293	"
	246	1145 / 900	211-06	1-10	246	"
	191	890 / 700	211-25	1-05	191	"
	131	730 / 600	213-10	0-0	131	"
	102	301 / 200	10-43	4-15	102	Telephone Pole
	87	786 / 700	210-35	0-30	87	"
	271	1370 / 1100	209-05	1-40	271	"

RETURN TO
LOS ANGELES COUNTY SURVEYOR

DO NOT EXTEND NOTES THIS SIDE OF THIS LINE

NOTE: ANY ADDITION OR CHANGES ON THIS SHEET MUST BE MADE OR CIRCLED IN RED. WITH DATE AND NAME OF PERSON MAKING CHANGE.

Date [illegible] Recorded Notes by Gunderson Chief Party [illegible] F.B. 249 Pg. 115

Platted by Drew	W. O. No. [illegible] D. S. O. No.
Date July 1927	Location [illegible]
Map No. 8948	Surveyed by [illegible]
Platting C'k'd by K.B.H.	Date [illegible]-13-27
Date July 1927	Indexed

NOTE: ANY ADDITION OR CHANGES ON THIS SHEET MUST BE MADE OR CIRCLED IN RED. WITH DATE AND NAME OF PERSON MAKING CHANGE.

DO NOT EXTEND NOTES THIS SIDE OF THIS LINE

RETURN TO LOS ANGELES COUNTY SURVEYOR

Inst At	Sight At	Stadia	Hor. ∡	Ver. ∡	Hor. Dist.	Remarks
Pl#1 on Alt A Line	Pl#81		0°-0'			
	140	1639 / 1500	15-15	3°-00'	140	W Edge Little Tujunga Wash
	103	1102 / 1000	38-25	0-40	103	"
	159	1258 / 1100	26-40	0-20	159	E Edge Little Tujunga Wash
	116	1215 / 1100	43-55	0-0	116	"
	92	1091 / 1000	100-20	2-40	92	℄ Little Tujunga Wash 17' Wide
	87	1186 / 1100	135-05	3-00	87	" 30' "
	96	1095 / 1000	179-27	5-50	95	" 14' "
	184	1583 / 1400	197-25	2-30	184	" 17' "
POT Pl#2-Pl#83	Pl#2 on Alt A Line		0-0			
	167	1166 / 1000	15-33	5-20	165.	W Edge Little Tujunga Trav. Rd.
	99	1098 / 1000	49-16	10-40	96.	℄ Little Tujunga Trav. Rd 13' wide
	102	901 / 800	90-30	13-30	97.	" 11' "
	147	546 / 400	119-05	11-25	142	" 12' "
	177	376 / 200	131-15	9-20	172	" 11' "
	208	607 / 400	142-30	7-35	205.	℄ Lime Creek 24' wide 9 "
	236	835 / 600	25-12	6-30	233.	℄ Little Tujunga Wash 14' Wide
	179	978 / 800	33-30	8-40	175	" 15' "
	139	638 / 500	62-45	13-40	131.	" 16' "
	166	1065 / 900	116-15	10-40	160.	" 19' "
	215	615 / 400	118-10	10-00	208.	" 17' "
	341	1240 / 900	125-18	6-20	336.	" 16' "
	381	580 / 800	124-25	6-40	375.	" 12' "
	124	523 / 400	96-00	13-20	117.	Telephone Pole
Pl#84	Pl#85		0-0			
	166	1165 / 1000	283-35	7-0	163.	℄ Little Tujunga Trav. Rd 9' Wide
	105	1104 / 1000	293-28	7-0	103.	" 11' "
	78	777 / 700	324-25	7-0	77.	" 15' "
	98	697 / 600	352-55	4-40	97.	" 13' "
	141	640 / 500	8-05	2-05	141	W Edge Little Tujunga Trav. Rd.
	180	979 / 800	4-05	0-0	180	"
	233	332 / 1.00	0-41	0-0	233	"
	274	373 / 1.00	0-03	1-0	274	"

F.B. 249 PG. 116 Benson Chief Party Recorded Notes by Sundarson Date 6-13-27

Inst Pt	Sight Pt	Stadia	Hor ∡	Ver ∡	Hor Dist	Remarks
Pl#84	Pl#85		0°-0'			
	310	709 / 400	0-28	2°-0'	310	W Edge Little Tujunga Trav. Rd
	346	445 / 100	0-0	1-30	346	E Edge Little Tujunga Trav. Rd
	326	425 / 100	358-30	1-40	326	"
	270	469 / 200	357-25	1-30	270	"
	209	408 / 200	358-30	0-0	209	"
	178	777 / 600	359-15	0-0	178	"
	144	1143 / 1000	359-20	0-0	144	"
	187	986 / 800	327-40	0-40	187	Telephone Pole
	245	1244 / 1000	304-02	7-40	241.	Mouth Lime Creek ℄ Little Tujunga Wash 14' Wide
	611	610 (@303) / 0000	355-48 (@351-36)	3-20	609.	Stadia Point
Stadia Pt	Pl#84		0-0			
	356	1155 / 800	14-50	12-55	339.	℄ Little Tujunga Wash 25' Wide
	313	1012 / 700	13-00	15-15	292.	" 28' "
	236	935 / 700	27-20	23-30	199.	" 18' "
	186	485 / 300	27-10	38-30	114.	" 20' "
	164	1663 / 1500	8-30	40-40	94.	" 21' "
	209	1208 / 1000	346-55	29-00	160.	" 13' "
	237	336 / 100	336-35	29-00	182.	" 11' "
	226	825 / 600	323-50	29-00	173.	" 13' "
	202	1201 / 1000	305-00	34-00	139.	" 20' "
	208	1207 / 1000	282-35	34-30	142.	" 14' "
	241	740 / 500	268-05	30-00	181.	" 20' "
	302	1101 / 800	266-15	21-20	262.	" 15' " ℄ Gold Creek Rd. 8' "
	393	492 / 100	268-25	17-20	358	℄ Little Tujunga Wash 16' "
	478	577 / 100	267-55	14-00	450.	" 28' "
	381	480 / 100	274-20	16-00	352.	℄ Gold Creek Rd. 8' "
	429	528 / 100	276-30	13-20	406.	" 8 "
	486	585 / 100	276-50	11-00	469.	" 8 "
	425	624 (@412) / 200	287-11 (@214-22)	6-00	420.	P.I. #86
Pl#85	Pl#84		0-0			
	21	620 / 600	353-25	1-20	21	W Edge Little Tujunga Trav. Rd.
	11	610 / 600	267-35	1-00	11	"
	30	829 / 800	244-40	1-40	30	"
	68	667 / 600	250-40	2-20	68	"
	100	899 / 800	250-30	2-10	100	"
	136	1135 / 1000	242-15	2-15	136	"

RETURN TO LOS ANGELES COUNTY SURVEYOR

DO NOT EXTEND NOTES THIS SIDE OF THIS LINE

NOTE: ANY ADDITION OR CHANGES ON THIS SHEET MUST BE MADE OR CIRCLED IN RED, WITH DATE AND NAME OF PERSON MAKING CHANGE.

Date 6-13-27 Recorded by Gunderson Chief Party Benson F.B. 242 Pg. 117

Platted by	Drew
Date	July 1927
Map No.	8948
Platting Ck'd by	K.B.H
Date	July 1927

W. O. No.	710 D. S. O. No.
Location	Little Tujunga Trav. Rd.
Surveyed by	[illegible]
Date	6-13-27
Indexed	

Inst At	Sight At	Stadia	Hor ∠	Ver ∠	Hor Dist	Remarks
P1#85	P1#84		0°-0'			
	180	1179 1000	237-40	3°-10'	179	W Edge Little Tujunga Trav. Rd
	196	1035 900	231-55	3-20	195	E Edge Little Tujunga Trav Rd
	166	965 800	231-05	3-20	165	"
	102	601 500	239-30	3-40	102	"
	78	477 400	239-20	4-00	77	"
	46	495 400	224-40	3-30	46	"
	37	236 200	153-00	24-00	31	Telephone Pole
	46	615 600	216-30	0-0	46	"
	206	705 500	227-10	2-00	206	"
P1#86	P1#85		0-0			
	232	531 300	4-50	0-0	232	W Edge Little Tujunga Trav. Rd.
	209	808 600	4-25	0-0	209	"
	180	1179 1000	359-45	0-0	180	"
	156	1555 1400	353-00	0-0	156	"
	121	1420 1300	349-20	0-0	121	"
	91	2590 2500	356-55	1-00	91	"
	72	2271 2200	12-10	3-30	72	"
	46	1785 1700	51-40	17-30	42.	"
	47	1046 1000	107-35	39-00	28.	"
	72	871 800	163-00	28-00	56.	"
	119	1118 1000	175-50	17-30	108.	"
	180	1179 1000	181-40	13-30	170.	"
	246	345 100	177-10	13-30	232.	"
	311	610 300	173-50	11-00	300.	"
	358	557 200	172-45	10-00	348	"
	406	705 300	171-55	9-00	396.	"
	469	569 100	170-20	8-00	459.	"
	402	1001 600	169-40	8-00	394	E Edge Little Tujunga Trav. Rd.
	364	563 200	170-35	10-00	353	"
	300	1299 1000	170-15	10-00	291	"
	248	747 500	172-25	12-30	236	"
	199	1088 1000	175-10	12-30	190	"

NOTE: ANY ADDITION OR CHANGES ON THIS SHEET MUST BE MADE OR CIRCLED IN RED, WITH DATE AND NAME OF PERSON MAKING CHANGE.

DO NOT EXTEND NOTES THIS SIDE OF THIS LINE

RETURN TO LOS ANGELES COUNTY SURVEYOR

F.B. 2-59 Pg. 118 Benson Chief Party Notes by Recorder Gutierrez Date 5-13-57

Inst. At	Sight At	Stadia	Hor ∠	Ver ∠	Hor Dist	Remarks
PI 86	PI 85		0°-0'			
•	157	1156 1000	• 175-15	11°-00'	151.	E Edge Little Tujunga Trav. Rd Junction Gold Creek Rd 8' Wide
•	121	920 800	• 170-20	17-30	110.	E Edge Little Tujunga Trav Rd
•	72	771 700	• 145-20	26-30	58.	"
•	62	661 600	• 86-30	26-00	50.	"
•	70	869 800	• 54-35	17-30	64.	"
•	86	1685 1600	• 18-20	5-00	85.	"
	119	1118 1000	• 359-20	1-30	119	"
	145	1149 1000	• 359-20	1-30	145	"
	163	1062 900	• 2-55	1-00	163	"
	205	1004 800	• 9-25	1-00	205	"
•	85	684 600	• 66-05	21-30	74.	Telephone Pole
•	166	965 800	• 149-20	27-00	132.	W Edge Little Tujunga Wash
•	191	1390 1200	• 166-05	21-00	167.	"
•	216	1615 1400	• 170-25	17-00	198.	"
•	249	948 700	• 168-40	17-00	228.	"
•	2[illegible]	782 [illegible]	• 167-35	15-00	264.	"
•	[illegible]	228 500	• 166-45	13-20	312.	"
•	382	981 600	• 168-00	11-20	367.	"
•	420	579 100	• 167-20	11-10	404.	"
•	440	559 100	• 166-15	11-00	424.	"
•	418	517 100	• 164-05	11-20	402.	E Edge Little Tujunga Wash.
•	370	469 100	• 161-10	12-30	353.	"
•	300	799 500	• 156-20	14-20	281.	"
•	264	963 700	• 145-45	15-40	245.	"
•	212	811 600	• 136-20	19-40	188.	"
•	351	550 200	• 173-20	10-20	340.	Top W End C.I.P. 18" Culvert 28' Long
•	352	951 600	• 169-00	10-20	340.	Top E. End C.I.P. 18" Culvert 28' Long
FOT-A Party 103	PI 88		0-0			
	207	706 500	• 189-05	0-0	207	W Edge Little Tujunga Trav. Rd
	150	949 700	• 189-40	0-0	150	"
	95	784 700	• 185-25	0-0	95	"
	34	733 700	• 162-10	1-40	34	"
	32	731 700	• 314-15	2-20	32	"
	71	770 700	• 21-05	0-0	71	"
	113	1212 1100	• 12-00	0-0	113	"
	143	842 700	• 6-35	2-20	143	"

RETURN TO LOS ANGELES COUNTY SURVEYOR

DO NOT EXTEND NOTES THIS SIDE OF THIS LINE

NOTE: ANY ADDITION OR CHANGES ON THIS SHEET MUST BE MADE OR CIRCLED IN RED, WITH DATE AND NAME OF PERSON MAKING CHANGE.

Date 6-14-27 Recorded Notes by Gunderson Chief Party Benson F.B. 249 Pg. 119

Platted by Drew	W. O. No. 710 D. S. O. No.
Date July 1927	Location [illegible]
Map No. 8948	Surveyed by [illegible]
Platting Ck'd by K.B.H.	Date 6-14-27
Date July 1927	Indexed

Inst At	Sight At	Stadia	Hor ∡	Ver ∡	Hor Dist	Remarks
POT-A	Pl 88		0-0			
	194	894 700	3-50	2°-20'	194	W Edge Little Tujunga Trav Rd
	238	837 600	1-00	2-00	237	"
	275	674 400	358-40	2-20	274	"
	212	811 600	358-35	2-20	211	E Edge Little Tujunga Trav Rd
	182	681 500	358-40	2-20	182	"
	135	734 600	0-50	2-30	135	"
	95	494 400	0-25	2-40	95	"
	52	551 600	7-00	0-0	52	"
	25	524 500	13-20	0-0	25	"
	3	502 500	280-00	0-0	3	"
	36	535 500	192-10	0-0	36	"
	102	601 500	195-30	0-0	102	"
	152	557 400	194-55	0-0	152	"
	187	686 500	195-20	0-0	187	"
	191	1790 1600	200-20	2-00	191	W Edge Little Tujunga Wash
	151	950 800	213-40	6-00	148.	"
	123	1022 900	238-00	7-40	121.	"
	130	929 800	262-25	9-00	126.	"
	128	1227 1100	287-55	9-00	125.	"
	144	1143 1000	315-55	9-00	140.	"
	186	1285 1100	334-15	7-00	183.	"
	242	1441 1200	343-30	5-00	240.	"
	286	1285 1000	347-05	5-00	284.	"
	333	1032 700	350-40	4-40	331.	"
	408	707 300	346-25	4-40	406.	E Edge Little Tujunga Wash.
	336	1135 800	342-45	4-40	334.	"
	278	1277 1000	337-40	5-00	276.	"
	235	934 700	331-05	6-30	233.	"
	175	774 600	315-55	8-30	171.	"
	147	1146 1000	288-05	8-20	144.	"
	172	571 400	263-10	8-20	168.	"
	186	385 200	249-40	8-20	182.	Mouth Gold Creek 11' Wide

NOTE: ANY ADDITION OR CHANGES ON THIS SHEET MUST BE MADE OR CIRCLED IN RED. WITH DATE AND NAME OF PERSON MAKING CHANGE.

DO NOT EXTEND NOTES THIS SIDE OF THIS LINE

RETURN TO LOS ANGELES COUNTY SURVEYOR

F.B. 249 PG. 120 Chief Party Notes by Date 6-14-27

Inst At	Sight At	Station	Hor. ∠	Ver ∠	Horiz	Remarks
POFA P1#88			0-0			
	186	395 200	235-15	7-00	183.	E Edge Little Tujunga Wash.
	188	1187 1000	224-45	4-00	186.	"
	218	1017 800	209-25	3-40	217.	"
	240	839 600	202-30	3-30	239.	"
	173	1072 900	199-05	1-10	173.	Telephone Pole
	54	753 700	297-45	21-00	47.	"
	145	1194 1000	188-50	0-0	145	Top W End 18" C.I.P. Culvert 22' Long
	142	1241 1100	197-30	0-0	142	" E " "
P1#88	Sta 79		0-0			
	148	247 100	196-25	0-0	148	W Edge Little Tujunga Trav. Rd
	110	409 300	195-40	0-0	110	"
	66	465 400	188-50	0-0	66	"
	28	527 500	171-40	1-00	28	"
	11	610 600	60-55	0-0	11	"
	57	656 600	14-50	0-0	57	"
	76	695 600	12-35	0-0	76	"
	155	754 600	10-10	0-0	155	"
	202	901 700	10-35	0-0	202	"
	256	1055 800	8-35	0-0	256	"
	333	1052 700	5-40	0-0	333	"
	394	693 300	3-20	0-0	394	"
	476	875 400	1-15	0-0	476	"
	549	1148 600	358-40	0-0	549	"
	616	815 200	356-30	0-0	616	"
	591	790 200	355-40	0-0	591	E Edge Little Tujunga Trav Rd
	490	889 400	359-25	0-0	490	"
	441	840 400	00-35	0-0	441	"
	396	695 300	1-35	0-0	396	"
	372	771 400	1-30	0-0	372	"
	344	843 500	3-50	0-0	344	"
	302	1001 700	3-30	0-0	302	"
	257	956 700	4-40	0-0	257	"
	197	796 600	3-55	0-0	197	"
	128	527 400	2-00	0-40	128	"
	82	481 400	1-20	0-30	82	"
	36	535 500	347-10	0-40	36	"

RETURN TO LOS ANGELES COUNTY SURVEYOR

DO NOT EXTEND NOTES THIS SIDE OF THIS LINE

NOTE: ANY ADDITION OR CHANGES ON THIS SHEET MUST BE MADE OR CIRCLED IN RED, WITH DATE AND NAME OF PERSON MAKING CHANGE.

Date 6-14-27 Notes by Sanderson Chief Party [illegible] F.B. 249 Pg. 121

Platted by Drew	W. O. No. 710 O. S. O. No.
Date July 1927	Location [illegible]
Map No. 8948	Surveyed by [illegible]
Platting Ck'd by K.B.H	Date 6-14-27
Date July 1927	Indexed

Inst At	Sight At	Stadia	Hor ∠	Ver ∠	Hor Dist	Remarks
P"88	Sta"49		0°-0'			
	22	421 400	250-20	0°-0'	22	E Edge Little Tujunga Trav. Rd.
	62	361 300	205-40	0-30	62	"
	162	361 400	203-45	1-20	162	"
	150	749 600	205-10	2-00	150	Telephone Pole.
	32	1031 1000	310-20	0-0	32	"
	145	644 500	2-05	0-0	145	"
	377	876 500	0-45	0-0	377	"
•	109	1508 1400	224-20	3-30	109.	W Edge Little Tujunga Wash
•	61	1660 1600	247-05	5-00	61.	"
•	45	1544 1500	291-45	10-30	44.	"
•	65	1664 1600	338-50	7-20	64.	"
•	106	1705 1600	353-00	5-00	105.	"
•	130	1729 1600	352-50	4-00	129.	"
•	176	1775 1600	357-30	3-20	175.	"
•	269	1769 1500	0-25	3-20	268.	"
•	306	1705 1400	359-00	3-00	305.	"
•	331	1630 1300	359-35	2-40	330.	"
•	358	1157 800	357-35	3-20	357.	"
•	382	1081 700	356-40	8-20	375.	"
•	451	1450 1000	350-40	3-00	450.	"
•	377	1476 1100	350-00	3-00	376.	E Edge Little Tujunga Wash
•	316	1415 1100	355-05	3-00	315.	"
•	263	1262 1000	355-20	4-00	262.	"
•	203	1202 1000	349-20	4-20	202.	"
•	140	939 800	335-40	7-40	138.	"
•	112	911 800	315-05	8-30	110.	"

NOTE: ANY ADDITION OR CHANGES ON THIS SHEET MUST BE MADE OR CIRCLED IN RED, WITH DATE AND NAME OF PERSON MAKING CHANGE.

DO NOT EXTEND NOTES THIS SIDE OF THIS LINE

RETURN TO LOS ANGELES COUNTY SURVEYOR

F.B. 249 PG. 122 Benson Chief Party Notes by [illegible] Date [illegible]

Solar No ③ June-16-1927 A.M.
Lat. 3[illegible]-18-21
Mag. Bg. P.O.T. Ⓐ To Pl. #88 S. [illegible] W Var. Set at 2° 16'-00

Inst. at P.O.T. Ⓐ [illegible] Pl. #88 See Pg. 103.
Angle Left (East) to Sun
Standard Time

Benson [illegible]

	Time	Hor. ∠	Ver. ∠
①	8-53-00	[illegible]-37-30	49-29-30
②	8-5[illegible]	[illegible]-12-00	49-16-00
③	8-55-00	[illegible]-12-00	[illegible]
④	8-57-00	[illegible]	[illegible]
⑤	8-58-[illegible]	[illegible]	5[illegible]-[illegible]-00
⑥	[illegible]	[illegible]	[illegible]
⑦			[illegible]
⑧	[illegible]	[illegible]	50-50-30
⑨	[illegible]	[illegible]	51-30-30
⑩	[illegible]	[illegible]	51-[illegible]-00

RETURN TO
LOS ANGELES COUNTY SURVEYOR

NOTE: ANY ADDITION OR CHANGES ON THIS SHEET MUST BE MADE OR CIRCLED IN RED, WITH DATE AND NAME OF PERSON MAKING CHANGE.

DO NOT EXTEND NOTES THIS SIDE OF THIS LINE

Date 7-7-27 Notes by Benson Chief Party Benson F.B. 249 Pg. 123

Platted by Drew	W. O. No. 710 U. S. O. No.
Date July 1927	Location Little Tujunga Canyon
Map No. 9988	Surveyed by E. Benson
Platting C'k'd by K.B.H	Date 7-7-27
Date July 1927	Indexed

NOTE: ANY ADDITION OR CHANGES ON THIS SHEET MUST BE MADE OR CIRCLED IN RED. WITH DATE AND NAME OF PERSON MAKING CHANGE.

DO NOT EXTEND NOTES THIS SIDE OF THIS LINE

RETURN TO LOS ANGELES COUNTY SURVEYOR

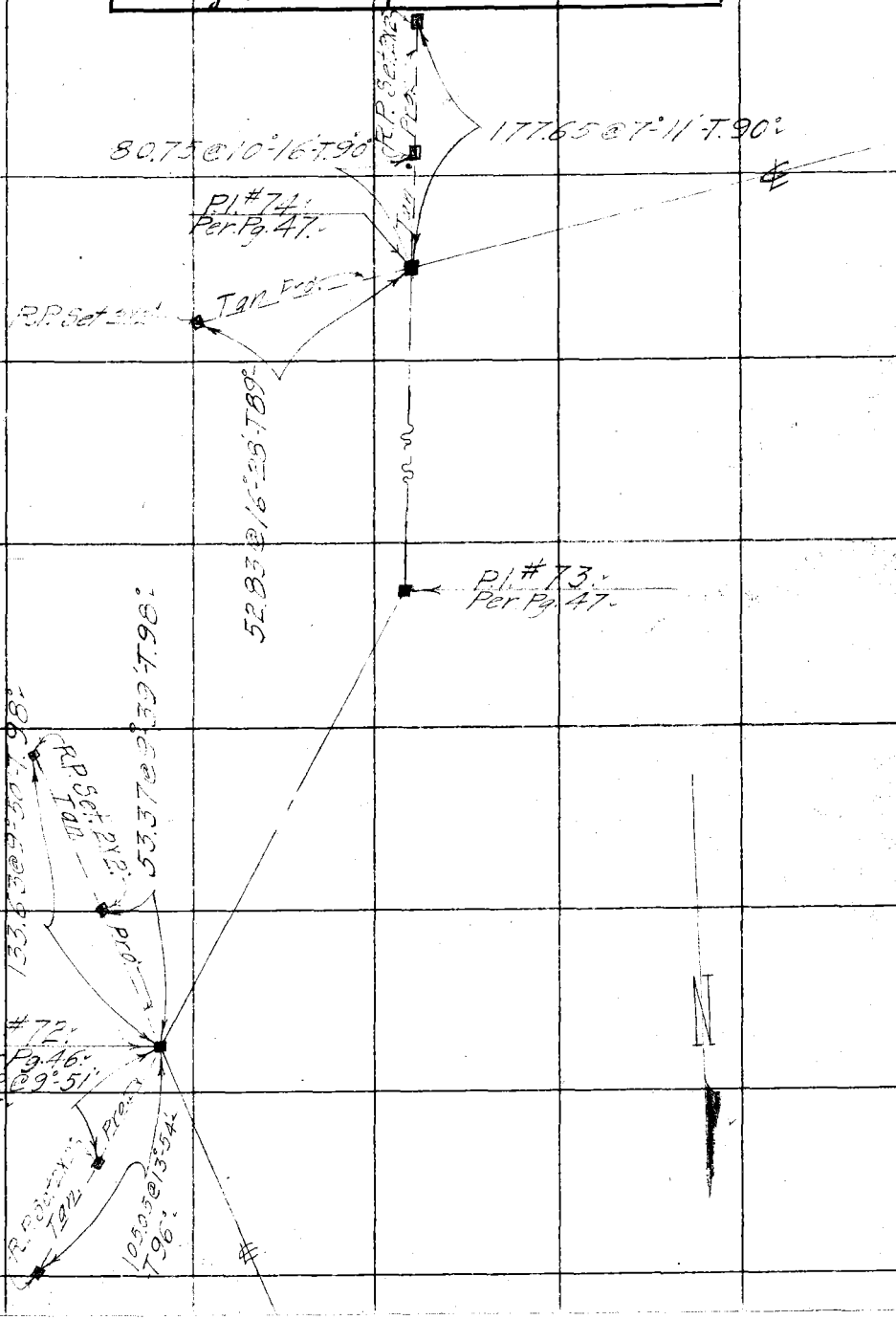

F.B. 2[illegible]9 Pg. 124 Benson Chief Party Notes by Benson Date 7-8-27



RETURN TO
LOS ANGELES COUNTY SURVEYOR

DO NOT EXTEND NOTES THIS SIDE OF THIS LINE

NOTE: ANY ADDITION OR CHANGES ON THIS SHEET MUST BE MADE OR CIRCLED IN RED. WITH DATE AND NAME OF PERSON MAKING CHANGE.

Date 7-11-27 Notes by Benson Chief Party Benson F.B. 249 Pg. 125

Platted by Drew	W. O. No. 710 U. S. O. No.
Date July 1927	Location Little Tujunga Canyon Rd
Map No. 8948	Surveyed by [illegible]
Platting C'k'd by K.B.H	Date 7-11-27
Date July 1927	Indexed

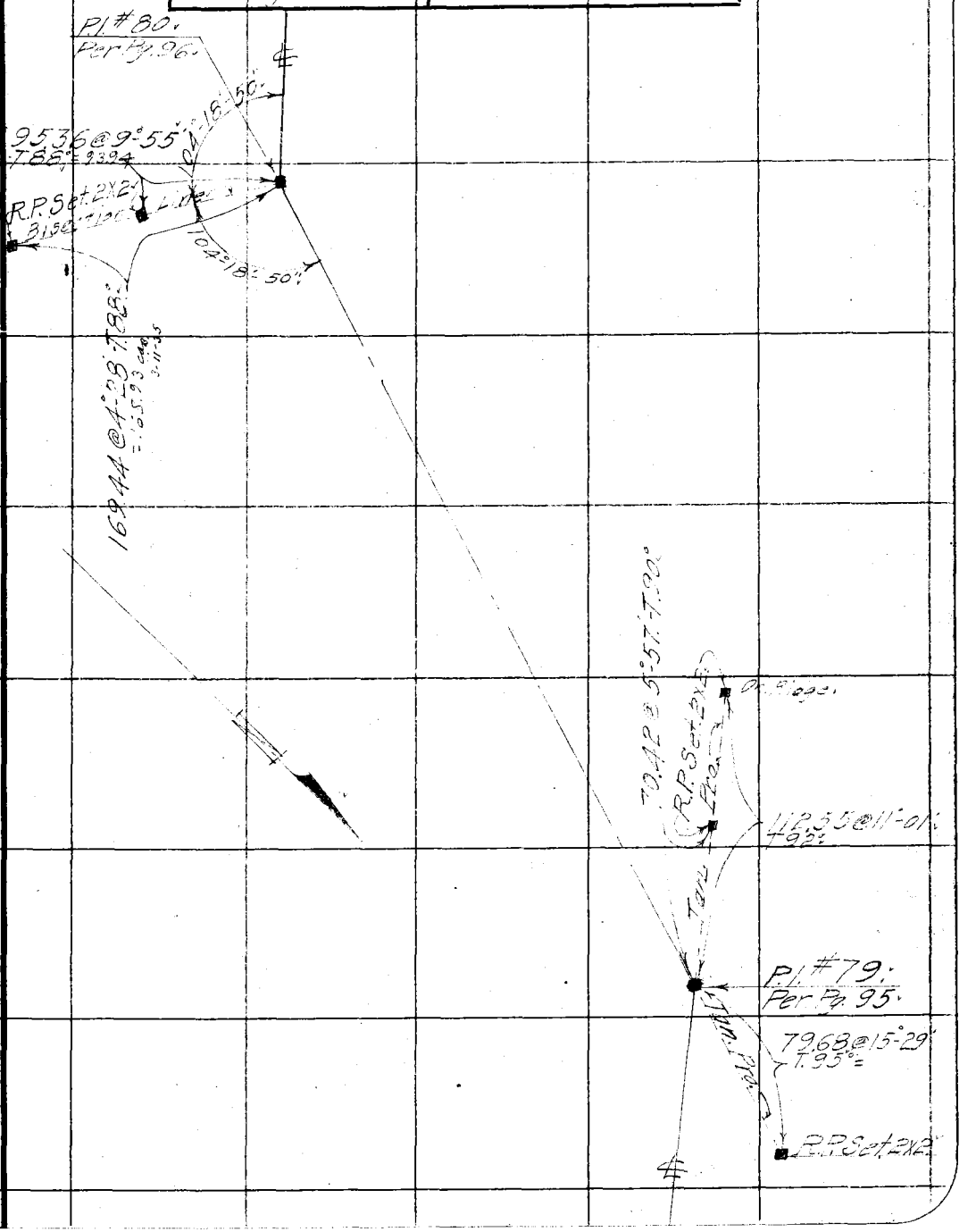

NOTE: ANY ADDITION OR CHANGES ON THIS SHEET MUST BE MADE OR CIRCLED IN RED. WITH DATE AND NAME OF PERSON MAKING CHANGE.

DO NOT EXTEND NOTES THIS SIDE OF THIS LINE

RETURN TO LOS ANGELES COUNTY SURVEYOR

F.B. 249 Pg. 126 Benson Chief Party Notes by Benson Date 7-12-27



RETURN TO
LOS ANGELES COUNTY SURVEYOR

DO NOT EXTEND NOTES THIS SIDE OF THIS LINE

NOTE: ANY ADDITION OR CHANGES ON THIS SHEET MUST BE MADE OR CIRCLED IN RED, WITH DATE AND NAME OF PERSON MAKING CHANGE.

Date 7-13-27 Notes by Benson Chief Party Benson F.B. 249 Pg. 127

Platted by Drew	W. O. No. 710 D. S. O. No.
Date July 1927	Location Little Tujunga Canyon Rd.
Map No. 8928	Surveyed by Benson
Platting C'k'd by K.B.H.	Date 7-13-27
Date July 1927	Indexed

NOTE: ANY ADDITION OR CHANGES ON THIS SHEET MUST BE MADE OR CIRCLED IN RED. WITH DATE AND NAME OF PERSON MAKING CHANGE.

DO NOT EXTEND NOTES THIS SIDE OF THIS LINE

RETURN TO LOS ANGELES COUNTY SURVEYOR



F.B. 249 Pg. 128 Benson Chief Party Notes by Benson Date 7-14-27

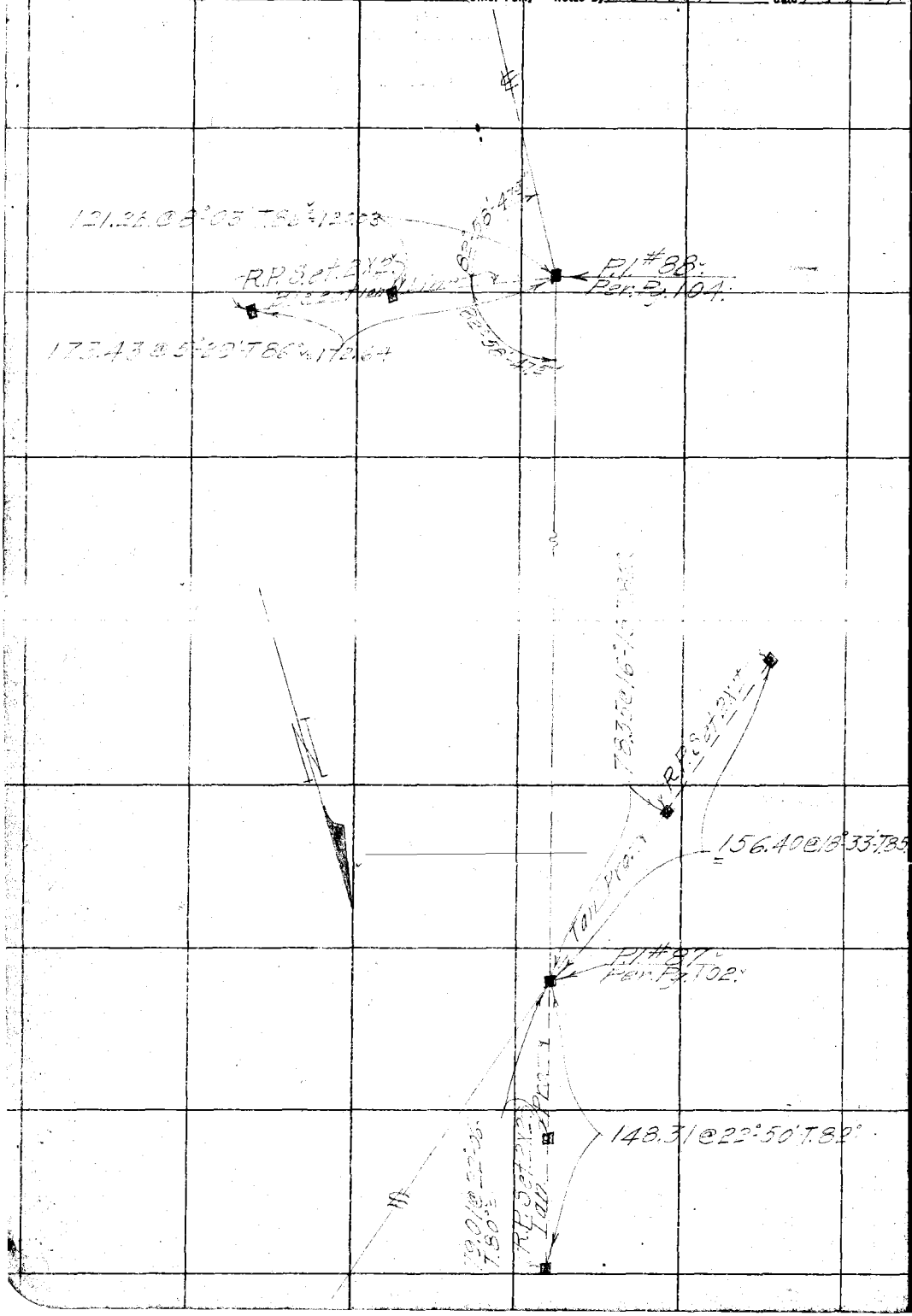

RETURN TO
LOS ANGELES COUNTY SURVEYOR

DO NOT EXTEND NOTES THIS SIDE OF THIS LINE

NOTE: ANY ADDITION OR CHANGES ON THIS SHEET MUST BE MADE OR CIRCLED IN RED, WITH DATE AND NAME OF PERSON MAKING CHANGE.

Notes Ck'd by Drew	Survey of Little Tujunga Cn Rd	F.B. 249	Pg. 129
Map No. 8948-1	W. O. 7710 Tape No. 52 St'd 84 °F.		
Office Work RW. McA.	Surveyed by C.A. Benson		
Checked Drew	Notes B Date 3-5-35		
Date Mar 1935	Indexed A. C. Johnson		

LITTLE TUJUNGA CANYON ROAD.
JOB No. 7710

LINE Change & TIES TO MINING CLAIMS.

March -5-1935.
C.A. Benson
A.E. Svendsen
W.E. Bradley
H.F. Naumann

Note: ANY ADDITIONS OR CHANGES ON THIS SHEET MUST BE MADE OR CIRCLED IN Red Ink. WITH DATE AND NAME OF PERSON MAKING CHANGE.

RETURN TO
LOS ANGELES COUNTY SURVEYOR
700 HALL OF RECORDS

Do not extend notes this side of this line

FORM 247 10M 5-31

F.B. 249 PG 130

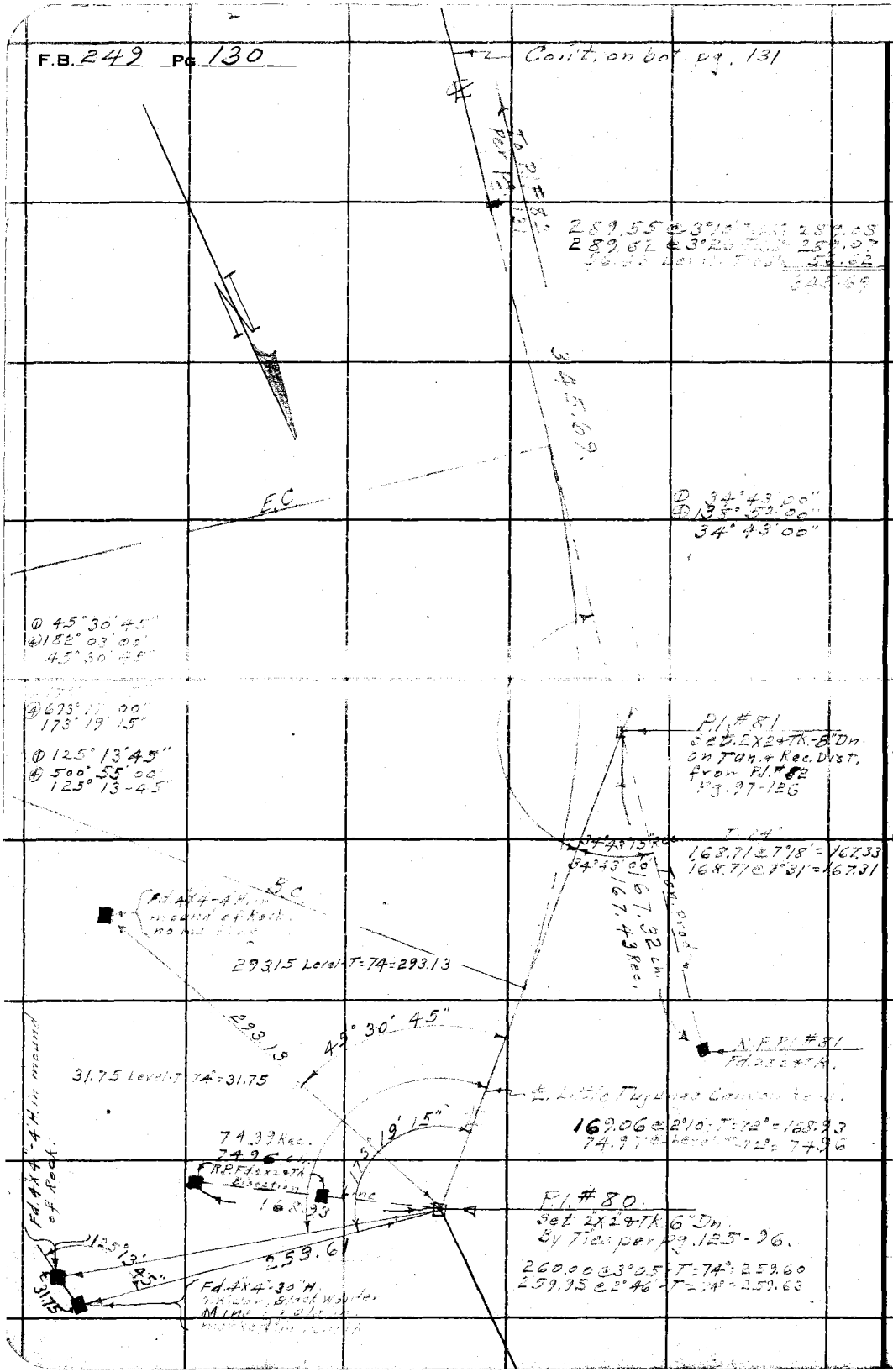

RETURN TO
LOS ANGELES COUNTY SURVEYOR
700 HALL OF RECORDS

Do not extend notes this side of this line

Note: ANY ADDITIONS OR CHANGES ON THIS SHEET MUST BE MADE OR CIRCLED IN **Red** Ink. WITH DATE AND NAME OF PERSON MAKING CHANGE.

Notes Ck'd by Drew	Survey of Little Tujunga Cyn. Rd.	F.B. 249	Pg. 131
Map No. 8948-1	W. O. 2710 Tape No. 52 St'd 71 °F.		
Office Work R.W.M.F.A.	Surveyed by R.A. Benson		
Checked Drew	Notes Date 3-5-35		
Date March 1935	Indexed A. C. Johnson 3-12-35		

Cont. on bot. pg.

D 90° 03' 45"
@ 360° 00' 00"
90° 03' 45"

300.55 @ 1°18' - T=66° =
300.60 @ 1°31' - T=66° =
38.34 Level - T=66° =

To Pl #A
R = 132

301.00 @ 10°49' - T=60° = 295.60
300.88 @ 10°40' - T=60° = 295.63
62.30 @ Level - T=60° = 62.29
Avg. Total = 357.90

137.40

Set 2X2 4 Tk By Int

Fd. 4"x4"-4' marked on S.W. "L.W.M.S.-2" on S.E. side "No. 5902-B"

No. 1 Fd 2"x2"-5' in mound of rock "LADY HELEN MILL S.1-E"

464.00 @ 2°55' - T=70°44' = 32.35
32.35 @ Level - T=70° = 32.35
495.70

207.68 @ Level - T=70° = 207.68

251.83 @ 7°33' - T=72° = 249.63
251.73 @ 7°24' - T=72° = 249.61

No. 4 Fd 2"x4"-4' marked "LADY HELEN MILL S1-E"

207.68

0.67

24.62

84.83

Set N. By Int.

Fd. 4"x4"-3' in mound of Rock Marked on south "L.W.M.S.-1" on East "No 5902-B"

85.72 @ 8°14' - T=60° = 84.83
85.90 @ 9°01' - T=60° = 84.83

38.34 Level - T=66° = 38.34
300.55 @ 1°18' - T=66° = 300.43
300.60 @ 1°31' - T=66° = 300.45
938.78

338.75

E.C.
@ 9° 12' 30"
@ 357° 16' 00"
39° 19' 00"

Pl #1 on Alt "A" Line Fd 2"x2"4 Tk. Per Pg. 98.

D 149° 42' 30"
@ 598° 50' 00"
149° 42' 30"

201.71 @ 2°54' - T=66° = 201.42
201.83 @ 3°28' - T=66° = 201.43
95.54 Level - T=66° = 95.53

Δ =
R = 300.00
T =
L =

201.42

Pl #B.E.
Fd Hole in Rock - 2" Dn.
Set L & T. in Rock on tan. @ Sec. Dist. from Pl #1 on Alt. A. Line Per Pg. 98.

149° 42' 00"
149° 42' 30"

99.46

89° 12' 00"
@ 599° 04' 00"
99° 46' 00"
(check)
99.46 @ 89°03'

Fd 2"x3"-4' mound of rock "No 2 LADY HELEN MILL S.1-E"

Fd. 4"x4"-4' marked on S.W. "L.W.M.S.-2" on S.E. side "No. 5902-B"

Fd. 2"x4"-5' in mound of rock @ Y4 Sec. Cor. Per Pg. 61.

B.C.

201.71 @ 2°54' - T=66° = 201.42
201.83 @ 3°28' - T=66° = 201.43

Cont. from top pg. 130

Note: ANY ADDITIONS OR CHANGES ON THIS SHEET MUST BE MADE OR CIRCLED IN Red Ink. WITH DATE AND NAME OF PERSON MAKING CHANGE.

Do not extend notes this side of this line

RETURN TO
LOS ANGELES COUNTY SURVEYOR
700 HALL OF RECORDS

FORM 247 10M 5-31

F.B. 249 PG 132

RETURN TO
LOS ANGELES COUNTY SURVEYOR
700 HALL OF RECORDS

Do not extend notes this side of this line

Note: ANY ADDITIONS OR CHANGES ON THIS SHEET MUST BE MADE OR CIRCLED IN Red Ink, WITH DATE AND NAME OF PERSON MAKING CHANGE.

Notes Ck'd by Drew	Survey of Little Tujunga Co. Rd	F.B. 249	Pg. 133
Map No. 8948-1	W. O. [illegible] Tape No. [illegible] St'd [illegible] °F.		
Office Work R.W. M.S.A.	Surveyed by [illegible]		
Checked Drew	Notes [illegible] Date 3-8-35		
Date March 1935	Indexed A. C. Johnson		

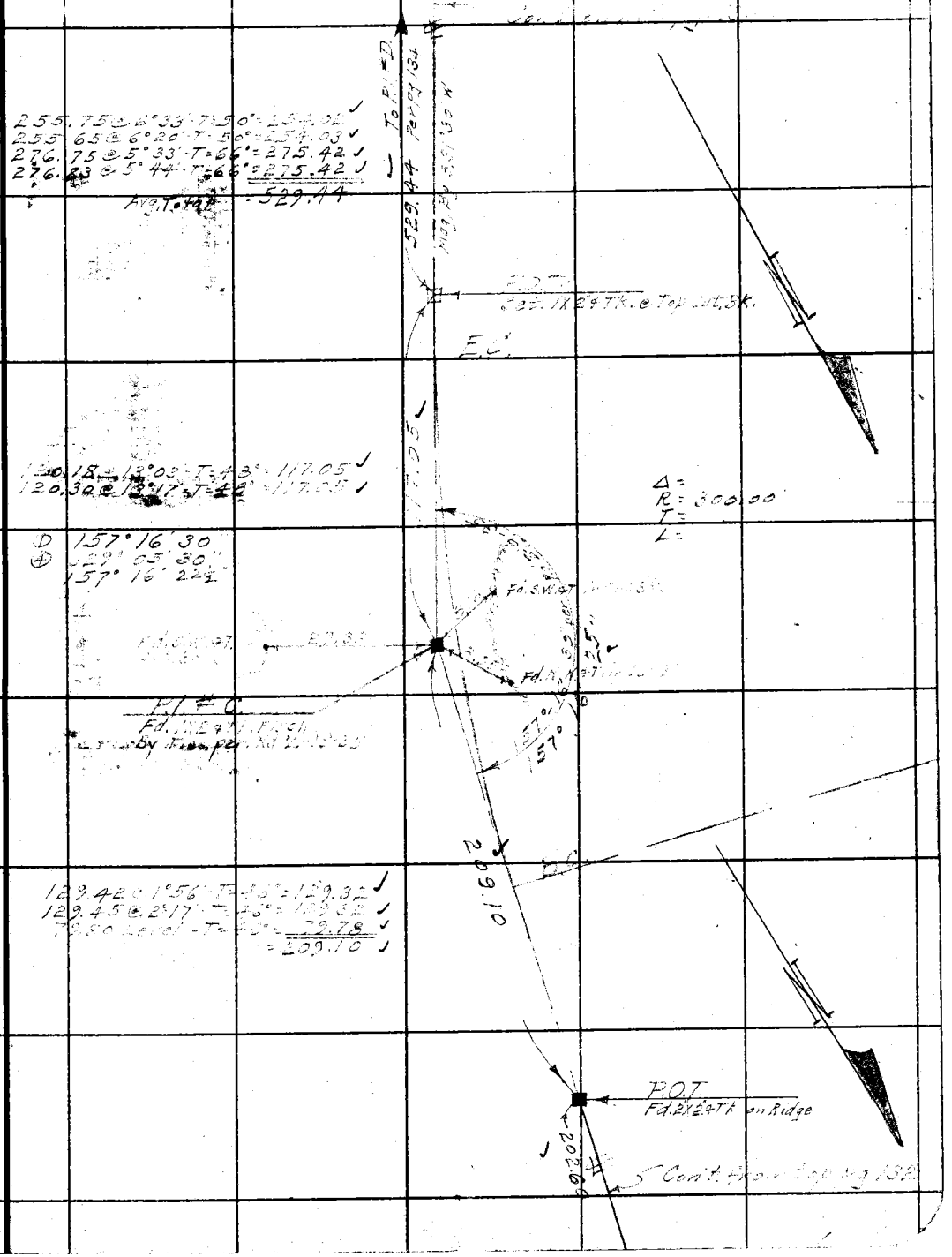

Note: ANY ADDITIONS OR CHANGES ON THIS SHEET MUST BE MADE OR CIRCLED IN Red Ink, WITH DATE AND NAME OF PERSON MAKING CHANGE.

RETURN TO
LOS ANGELES COUNTY SURVEYOR
700 HALL OF RECORDS

Do not extend notes this side of this line

FORM 247 10M 5-31


F.B. 242 Pg. 134
Pl. #88
Fd. 2X2 + Tk. - 2" Dn.
By Ties per pg. 128-104
120.01 ch
120.03 Rec.
58.00 Level - T=54° = 57.99
44.64 @ 24°16' - T=54° = 40.69
44.26 @ 23°09' - T=54° = 40.69
21.33 Level - T=54° = 21.33
Ar. Total = 120.01
52.60 Level - T=54° = 52.59
36.46 @ 26°0
36.80 @ 27°11' - T=66° = 32.74
25°49' - T=66° = 61.69
T=66° = 61.70
E.C.
① 164° 48' 15"
② 257° 13' 00"
164° 48' 15"
Δ
K 300.00
T
L
164° 48' 15"
32.75
61.70
30°00'
123.65
B.C.
Pl. #87
Cont. from top pg. 133
ROS ANGELES COUNTY SURVEYOR
HALL OF RECORDS
Do not
Page 2 of 2