Notes by _____ Chief Party _____ F. B. _____ PG. _____

Platted by _____	W. O. No. _____ D. S. O. No. _____
Date _____	Location _____
Map No. _____	Surveyed by _____
Platting C'k'd by _____	Date _____
Date _____	Indexed _____

2500

F.B. 50

F.B. 250 Pg. INDEX Chief [redacted] Notes by Date

F.B.No. 250

PAGES: Index, 1 to 15 incl., 18 to 24 incl., 24A, 24B, 24C, 25 to 33 incl., 36 to 52 inclusive, 52A, 52B, 53 to 77 inclusive.

RETURN TO
LOS ANGELES COUNTY SURVEYOR
Do not extend notes this side of this line

Note: ANY ADDITIONS OR CHANGES ON THIS SHEET MUST BE MADE OR CIRCLED IN Red. WITH DATE AND NAME OF PERSON MAKING CHANGE.

Date _____ Notes by _____ Chief Party _____ F.B. 250 Pg 1

Platted by	W. O. No. _____ D. S. O. No. _____
Date	Location
Map No.	Surveyed by
Platting C'k'd by	Date
Date	Indexed Jan. 14 - 1927 F. Ashton

INDEX FIELD BOOK 250.

SUNSET BLVD. W.O.#4075 Pg. 3 - 40.

From Duarte County Road. To Pomona Blvd.

Topog. at flood Control on Sunset Blvd between Lower Azusa and Valley Blvd. Pg. 41 - 46

NOTE: ANY ADDITION OR CHANGE ON THIS SHEET MUST BE MADE OR CIRCLED IN RED, WITH DATE AND NAME OF PERSON MAKING CHANGE.

DO NOT EXTEND NOTES THIS SIDE OF THIS LINE

RETURN TO LOS ANGELES COUNTY SURVEYOR

RETURN TO
LOS ANGELES COUNTY SURVEYOR

NOTE: ANY ADDITION OR CHANGES ON THIS SHEET MUST BE MADE OR CIRCLED IN RED. WITH DATE AND NAME OF PERSON MAKING CHANGE.

DO NOT EXTEND NOTES THIS SIDE OF THIS LINE

Date

Notes by

Chief Party

F.B. 250 PG. 2

Date _____ Notes by MY Chief Party _____ F.B. 250 Pg. 3

Platted by Drew	W. O. No. 4075 D. S. O. No.
Date Jan 1928	Location Arcadia
Map No. C.S 8901	Surveyed by McGillivray
Platting C'k'd by Paige	Date Dec. 22-1926 - Jan 4-1927
Date Feb - 1927	Indexed Jan 14-1927 F. Ashton

Survey of Sunset Blvd with the proposed Extension of same near Arcadia

L McGillivray Chief
H L Wyatt Inst
L C McMillan H.C.
F T Gleason R.C.
Jan - 1927

NOTE: ANY ADDITION OR CHANGES ON THIS SHEET MUST BE MADE OR CIRCLED IN RED, WITH DATE AND NAME OF PERSON MAKING CHANGE.

DO NOT EXTEND NOTES THIS SIDE OF THIS LINE

RETURN TO
LOS ANGELES COUNTY SURVEYOR

F.B. 250 PG. 4 Chief Party Notes by MK Date

RETURN TO
LOS ANGELES COUNTY SURVEYOR

NOTE: ANY ADDITION OR CHANGES ON THIS SHEET MUST BE MADE OR CIRCLED IN RED. WITH DATE AND NAME OF PERSON MAKING CHANGE.

DO NOT EXTEND NOTES THIS SIDE OF THIS LINE

contd bottom of

Date _____ Notes by McG. Chief Party McGillivray F.B. 250 Pg. 5

Platted by Drew	W. O. No. 4075 D. S. O. No.
Date Jan - 1927	Location Near Arcadia
Map No. C.S. 8901	Surveyed by
Platting C'k'd by Paige	Date Dec. 22 - 1926 - Jan. 1926
Date Feb - 1927	Indexed



NOTE: ANY ADDITION OR CHANGES ON THIS SHEET MUST BE MADE OR CIRCLED IN RED, WITH DATE AND NAME OF PERSON MAKING CHANGE.

DO NOT EXTEND NOTES THIS SIDE OF THIS LINE

RETURN TO LOS ANGELES COUNTY SURVEYOR

RETURN TO
LOS ANGELES COUNTY SURVEYOR

NOTE: ANY ADDITION OR CHANGES ON THIS SHEET MUST BE MADE OR CIRCLED IN RED. WITH DATE AND NAME OF PERSON MAKING CHANGE.

DO NOT EXTEND NOTES THIS SIDE OF THIS LINE

F.B. 250 Pg. 6

Chief Party _____ Notes by _____ Date _____

Date _____ Notes by MCG Chief Party McGillivray F.B. 250 Pg. 7

Platted by Drew	W. O. No. 4075 D. S. O. No.
Date Jan 1927	Location Near Arcadia
Map No. C.S. 8901	Surveyed by McGillivray
Platting C'k'd by Paige	Date Dec 22-26 [illegible] 1-27
Date Feb 1927	Indexed

NOTE: ANY ADDITION OR CHANGES ON THIS SHEET MUST BE MADE OR CIRCLED IN RED. WITH DATE AND NAME OF PERSON MAKING CHANGE.

DO NOT EXTEND NOTES THIS SIDE OF THIS LINE

RETURN TO LOS ANGELES COUNTY SURVEYOR

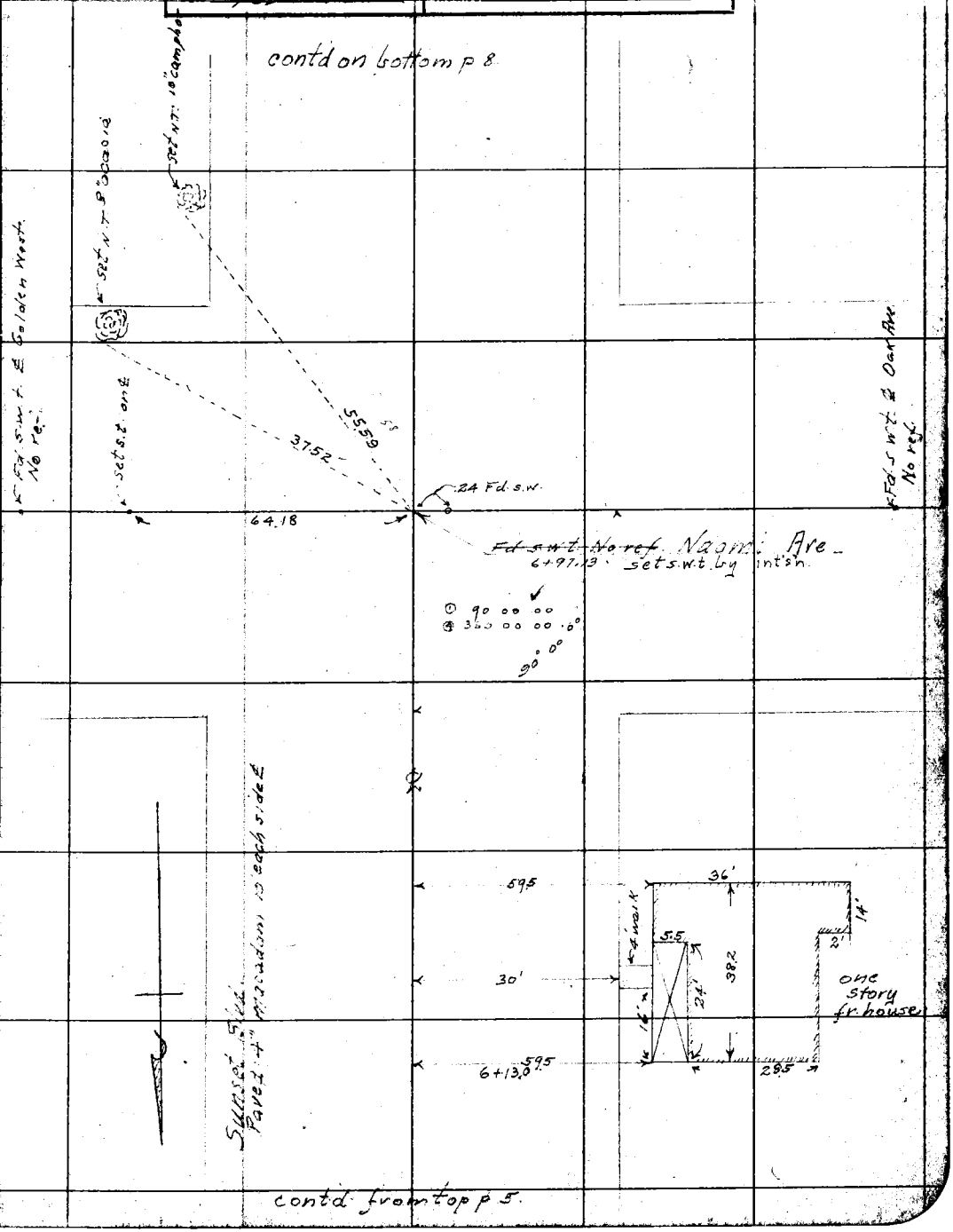

F.B. 250 PG. 8 Chief Party Notes by Date

cont'd on bottom p.9

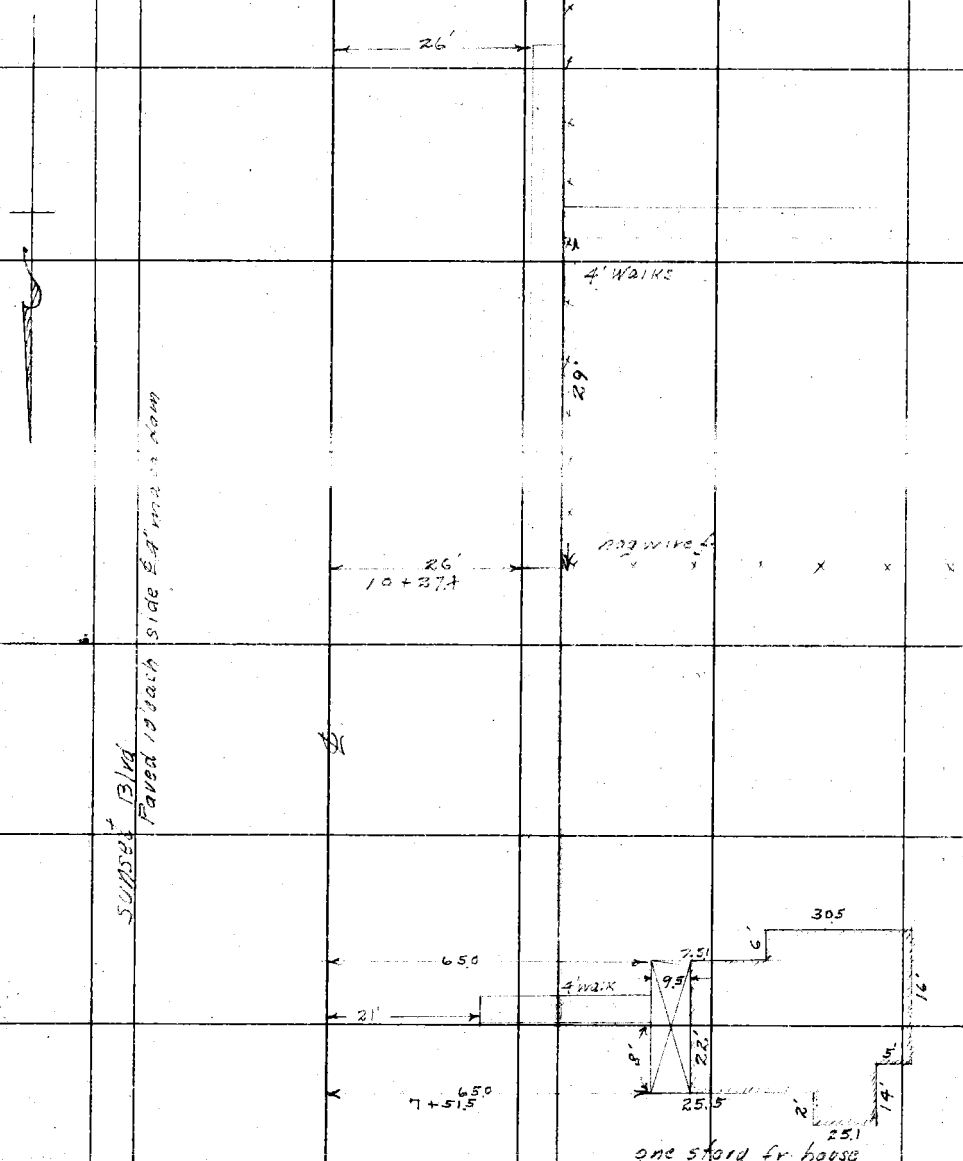

cont'd from top p.7

RETURN TO
LOS ANGELES COUNTY SURVEYOR

DO NOT EXTEND NOTES THIS SIDE OF THIS LINE

NOTE: ANY ADDITION OR CHANGES ON THIS SHEET MUST BE MADE OR CIRCLED IN RED, WITH DATE AND NAME OF PERSON MAKING CHANGE.

Date _____ Notes by MG Chief Party McGillivray F.B. 250 Pg. 9

Platted by A.H. Drew	W. O. No. 4075 D. S. O. No.
Date Jan - 1927	Location Near Arcadia
Map No. C.S. 8901	Surveyed by McGillivray
Platting C'k'd by C.W. Page	Date Dec 22 - 26 - Jan 11-26
Date Feb 1927	Indexed

NOTE: ANY ADDITION OR CHANGES ON THIS SHEET MUST BE MADE OR CIRCLED IN RED, WITH DATE AND NAME OF PERSON MAKING CHANGE.

DO NOT EXTEND NOTES THIS SIDE OF THIS LINE

RETURN TO LOS ANGELES COUNTY SURVEYOR

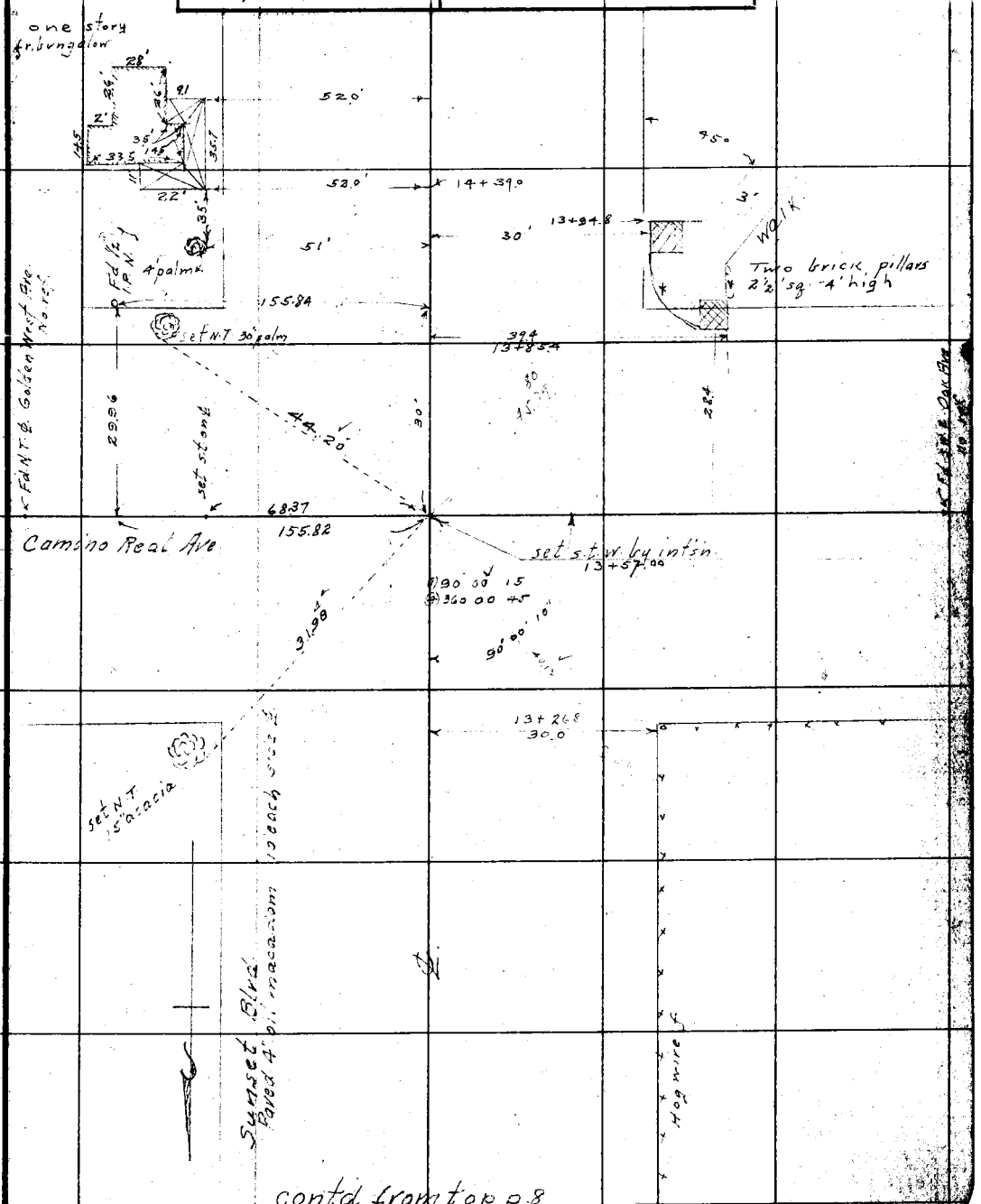

contd from top p.8

F.B. 250 PG. 10 Chief Party Notes by Date

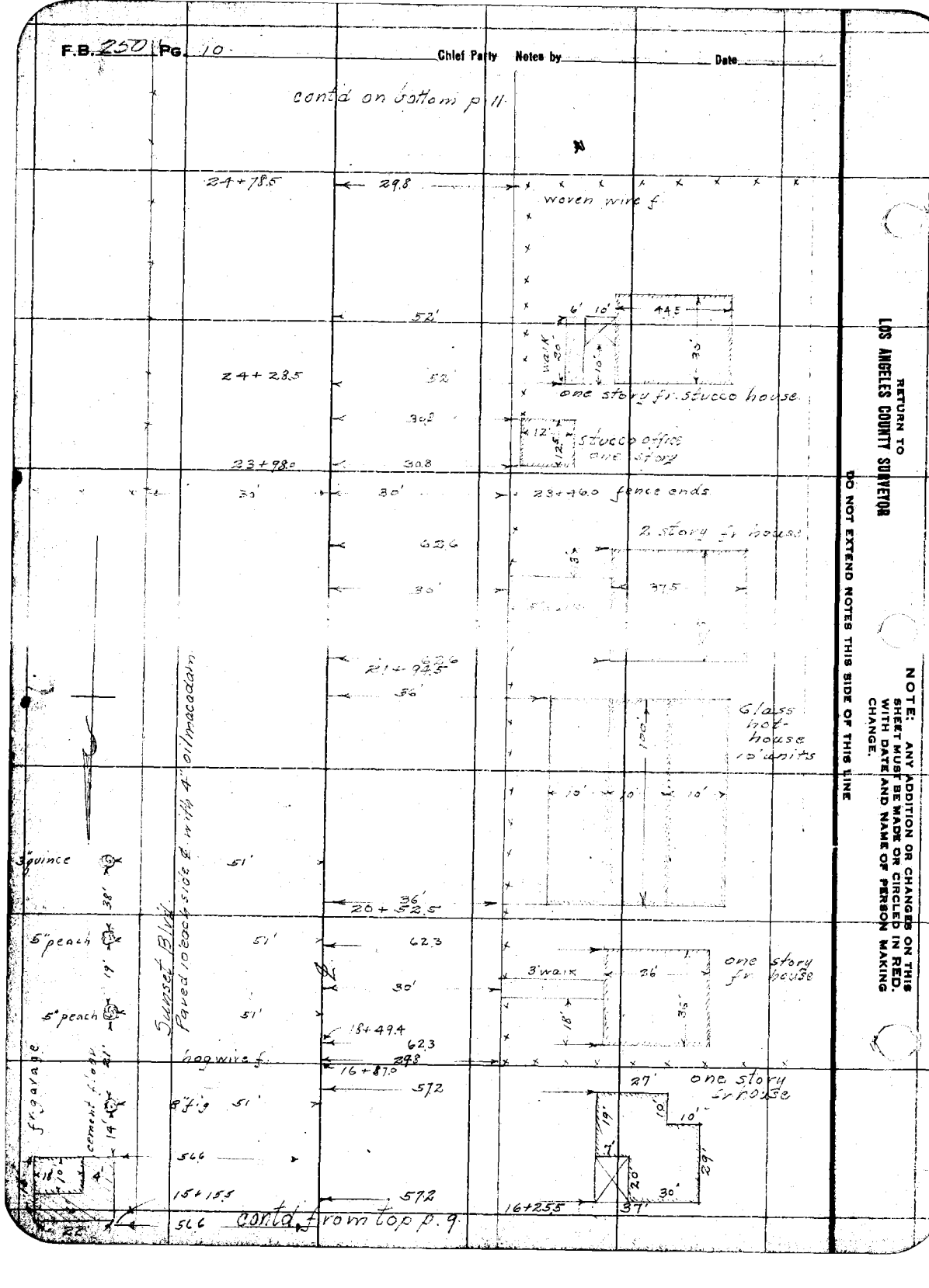

RETURN TO
LOS ANGELES COUNTY SURVEYOR

DO NOT EXTEND NOTES THIS SIDE OF THIS LINE

NOTE: ANY ADDITION OR CHANGES ON THIS SHEET MUST BE MADE OR CIRCLED IN RED. WITH DATE AND NAME OF PERSON MAKING CHANGE.

contd on bottom p 12

Date _____ Notes by Mc Chief Party McGillivray F.B. 250 PG. 11

Platted by A.H. Drew	W. O. No. 4075 D. S. O. No.
Date Jan 1927	Location Near Arcadia
Map No. C.S. 8901	Surveyed by
Platting C'k'd by C.W. Paige	Date Dec 22-26 Jan 11-27
Date Feb. 1927	Indexed

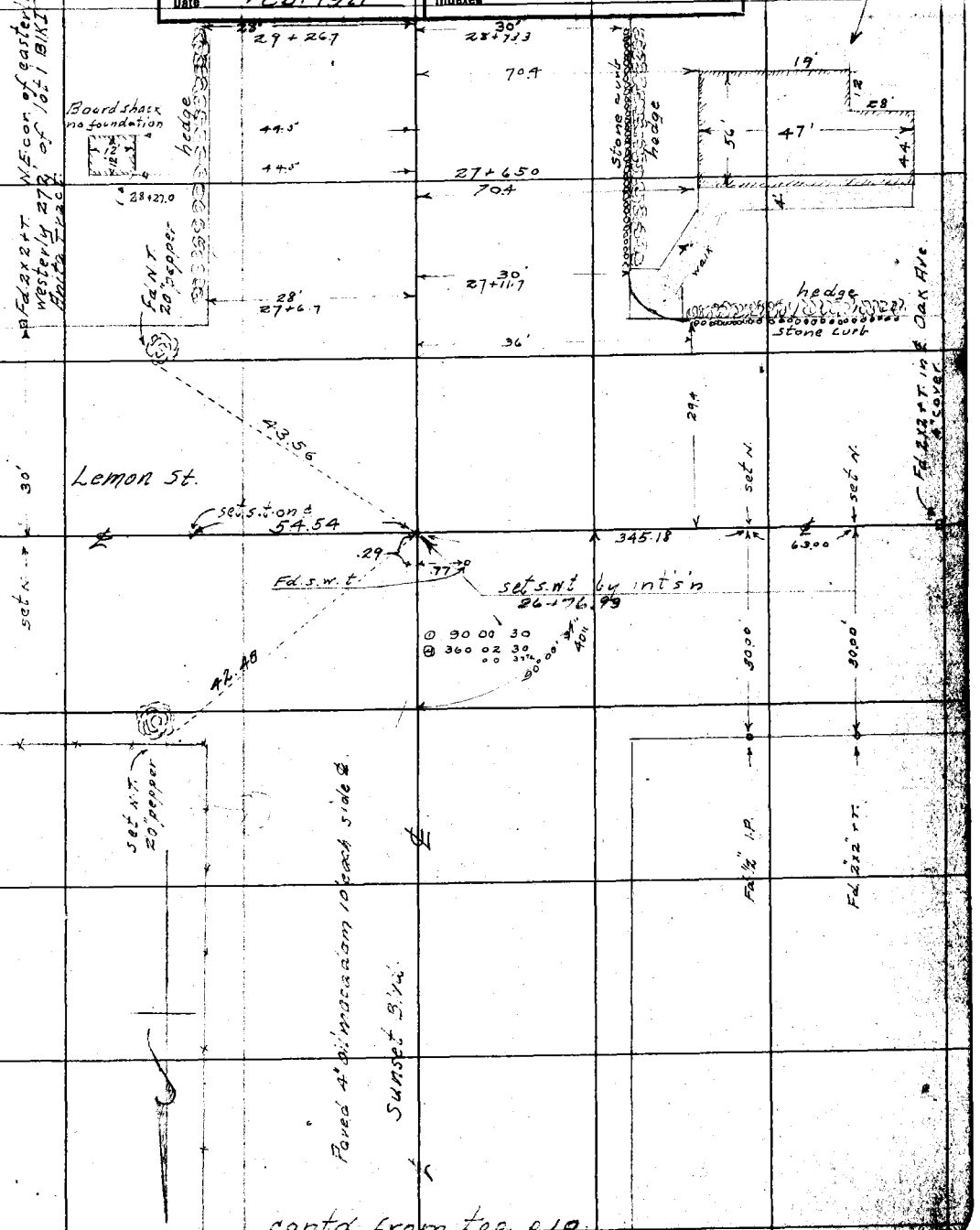

contd from top p 10

NOTE: ANY ADDITION OR CHANGES ON THIS SHEET MUST BE MADE OR CIRCLED IN RED, WITH DATE AND NAME OF PERSON MAKING CHANGE.

DO NOT EXTEND NOTES THIS SIDE OF THIS LINE

RETURN TO LOS ANGELES COUNTY SURVEYOR

F.B. 250 Pg. 12 Chief Party Notes by Date

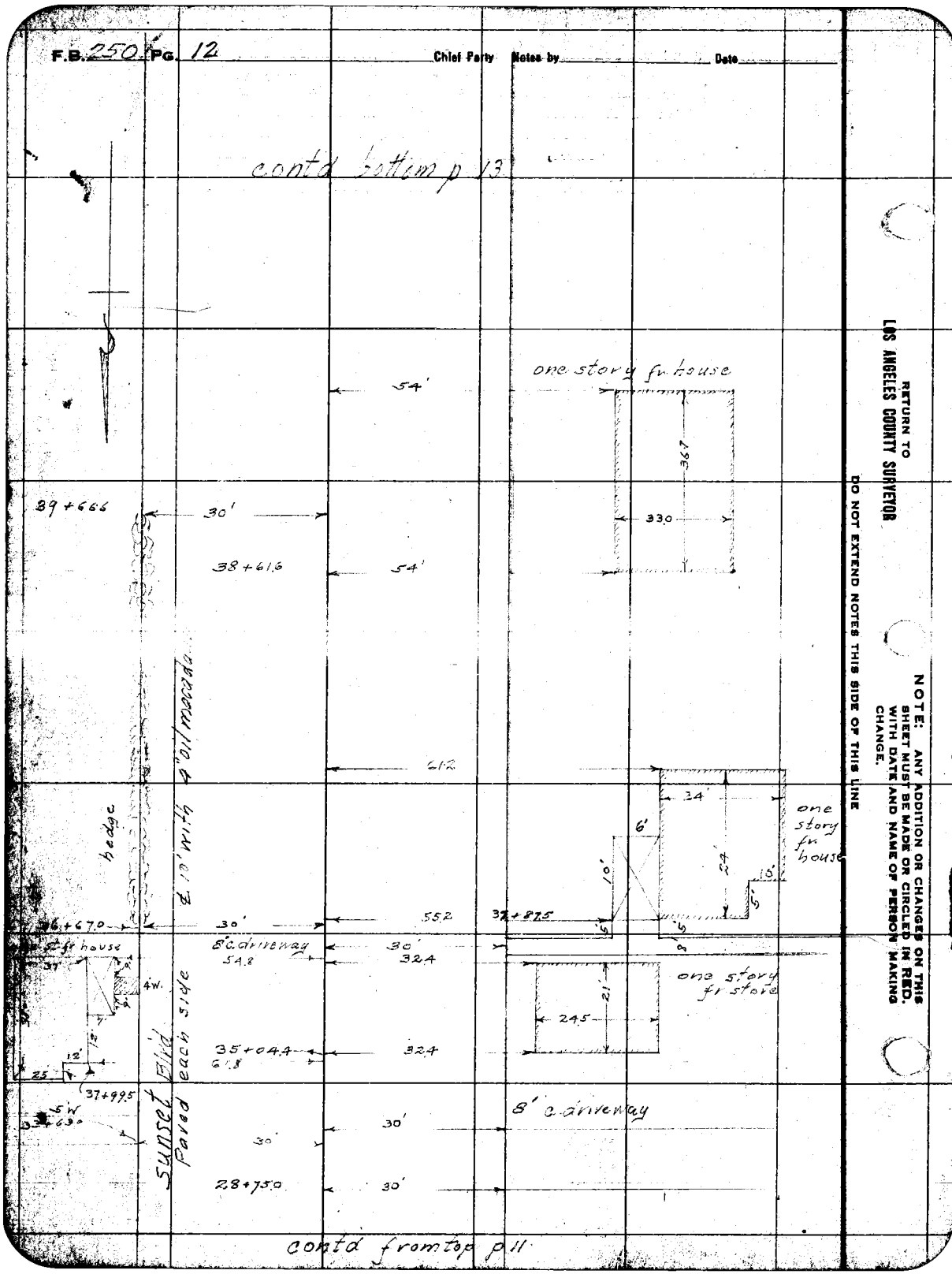

RETURN TO
LOS ANGELES COUNTY SURVEYOR

DO NOT EXTEND NOTES THIS SIDE OF THIS LINE

NOTE: ANY ADDITION OR CHANGES ON THIS SHEET MUST BE MADE OR CIRCLED IN RED. WITH DATE AND NAME OF PERSON MAKING CHANGE.

Date _____ Notes by ME Chief Party McGillivray F.B. 250 Pg. 13

Platted by A. H. Drew	W. O. No. 4075 D. S. O. No.
Date Jan 1927	Location Near Arcadia
Map No. C.S. 8901	Surveyed by McGillivray
Platting C'k'd by C.H. Paige	Date Dec 22-26 - Jan 11-27
Date Feb - 1927	Indexed

Cont'd bottom p. 14

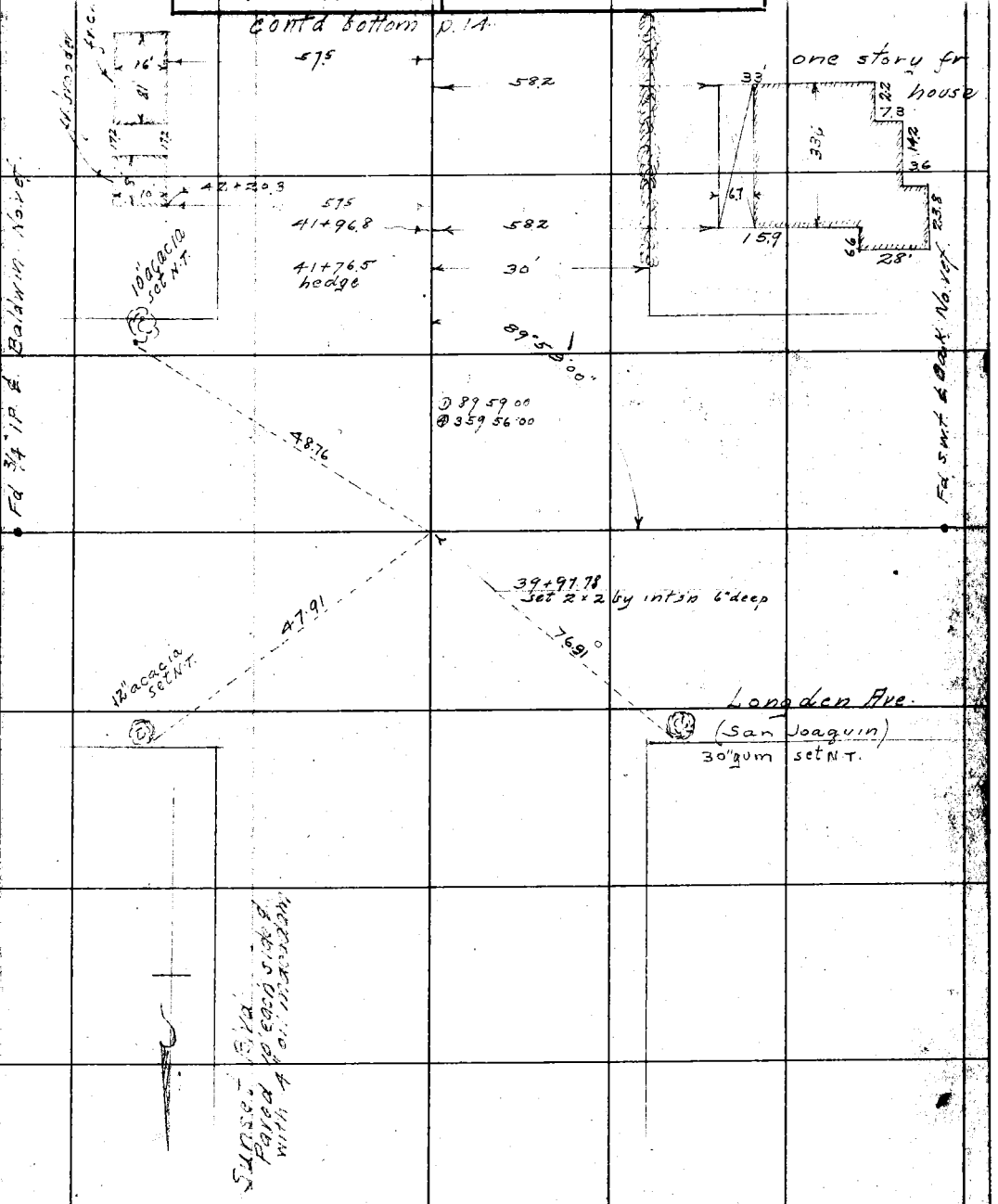

continued from top p 13.

NOTE: ANY ADDITION OR CHANGES ON THIS SHEET MUST BE MADE OR CIRCLED IN RED, WITH DATE AND NAME OF PERSON MAKING CHANGE.

DO NOT EXTEND NOTES THIS SIDE OF THIS LINE

RETURN TO LOS ANGELES COUNTY SURVEYOR

F.B. 250 Pg. 14 Chief Party Notes by _____ Date _____

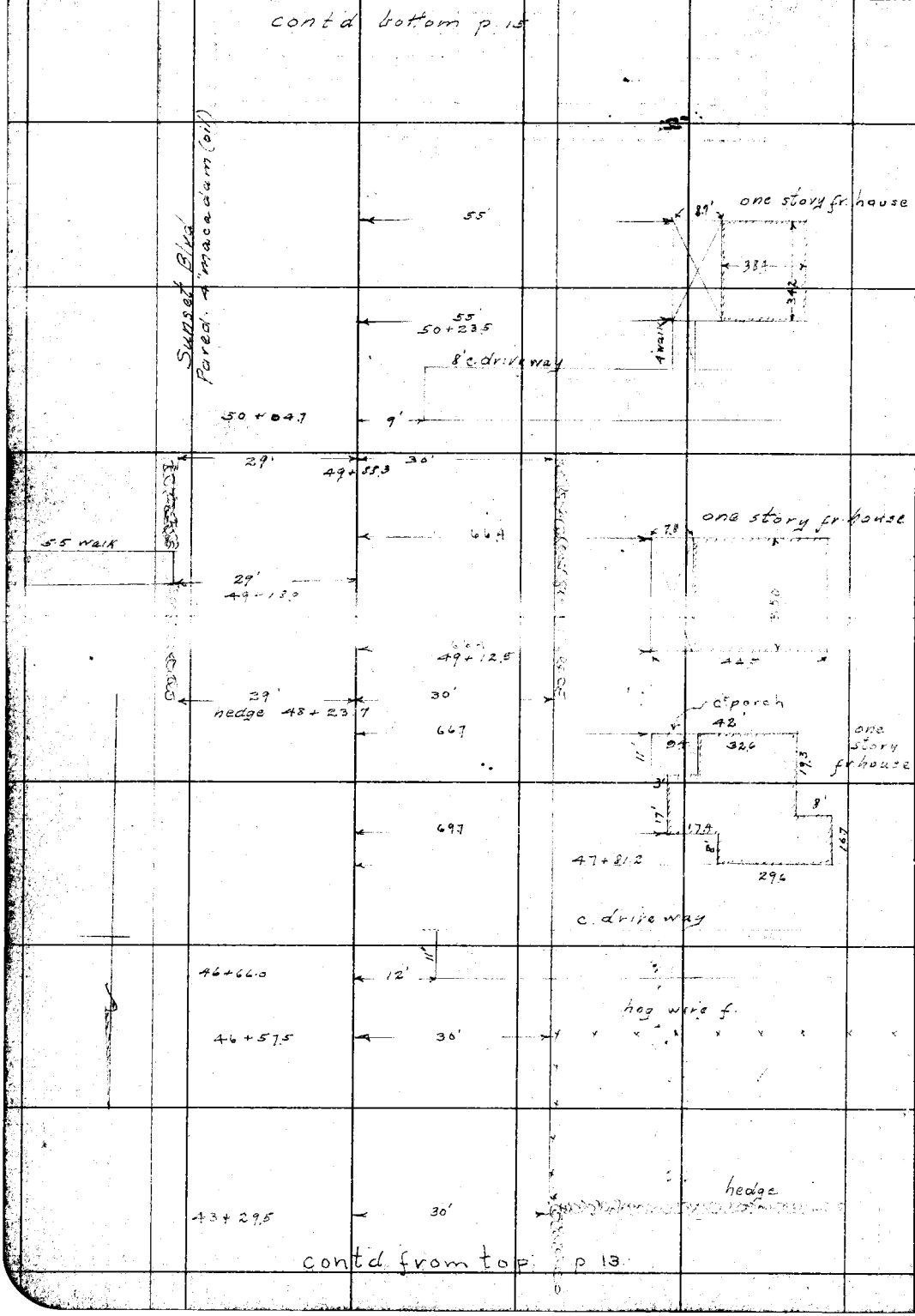

RETURN TO
LOS ANGELES COUNTY SURVEYOR

DO NOT EXTEND NOTES THIS SIDE OF THIS LINE

NOTE: ANY ADDITION OR CHANGES ON THIS SHEET MUST BE MADE OR CIRCLED IN RED, WITH DATE AND NAME OF PERSON MAKING CHANGE.

Date _____ Notes by M.G. Chief Party M.Gillivray F.B. 250 Pg. 15

Platted by A.H. Drew	W. O. No. 4075 D. S. O. No.
Date Jan 1927	Location Near Arcadia
Map No. C.S. 8901	Surveyed by
Platting C'k'd by C.M. Paige	Date Dec. 22-26 - Jan 11-27
Date Feb 1927	Indexed

NOTE: ANY ADDITION OR CHANGES ON THIS SHEET MUST BE MADE OR CIRCLED IN RED, WITH DATE AND NAME OF PERSON MAKING CHANGE.

DO NOT EXTEND NOTES THIS SIDE OF THIS LINE

RETURN TO LOS ANGELES COUNTY SURVEYOR

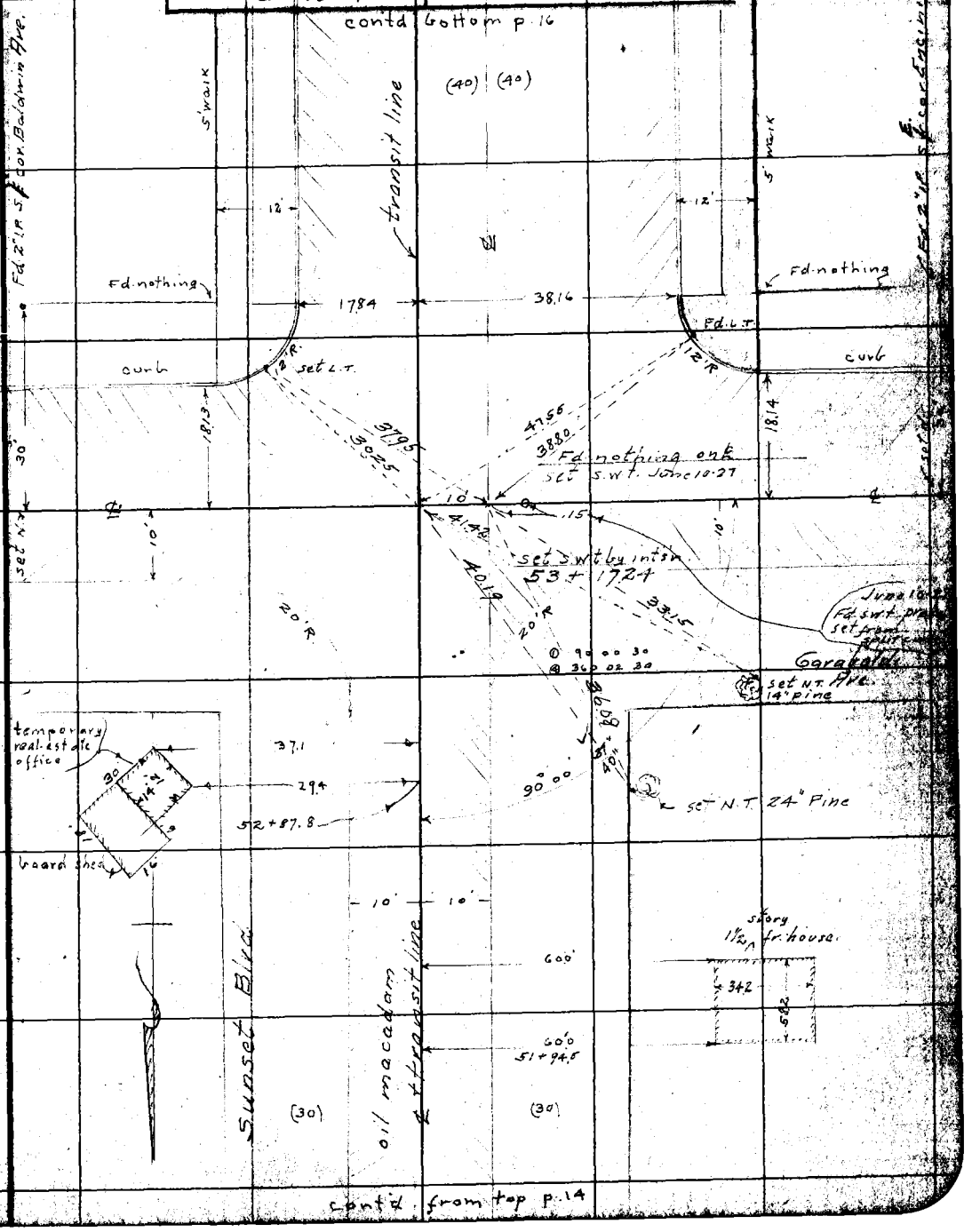

RETURN TO
LOS ANGELES COUNTY SURVEYOR

NOTE: ANY ADDITION OR CHANGES ON THIS SHEET MUST BE MADE OR CIRCLED IN RED. WITH DATE AND NAME OF PERSON MAKING CHANGE.

DO NOT EXTEND NOTES THIS SIDE OF THIS LINE

F.B. 250 PG. 16

Chief Party _____ Notes by _____ Date _____

Date _____ Notes by _____ Chief Party _____ F.B. 250 Pg. 17

Platted by	W. O. No. D. S. O. No.
Date	Location
Map No.	Surveyed by
Platting C'k'd by	Date
Date	Indexed

NOTE: ANY ADDITION OR CHANGES ON THIS SHEET MUST BE MADE OR CIRCLED IN RED, WITH DATE AND NAME OF PERSON MAKING CHANGE.

DO NOT EXTEND NOTES THIS SIDE OF THIS LINE

RETURN TO
LOS ANGELES COUNTY SURVEYOR

F.B. 250 Pg. 18 Chief Party Notes by _____ Date _____

cont'd bottom p. 19

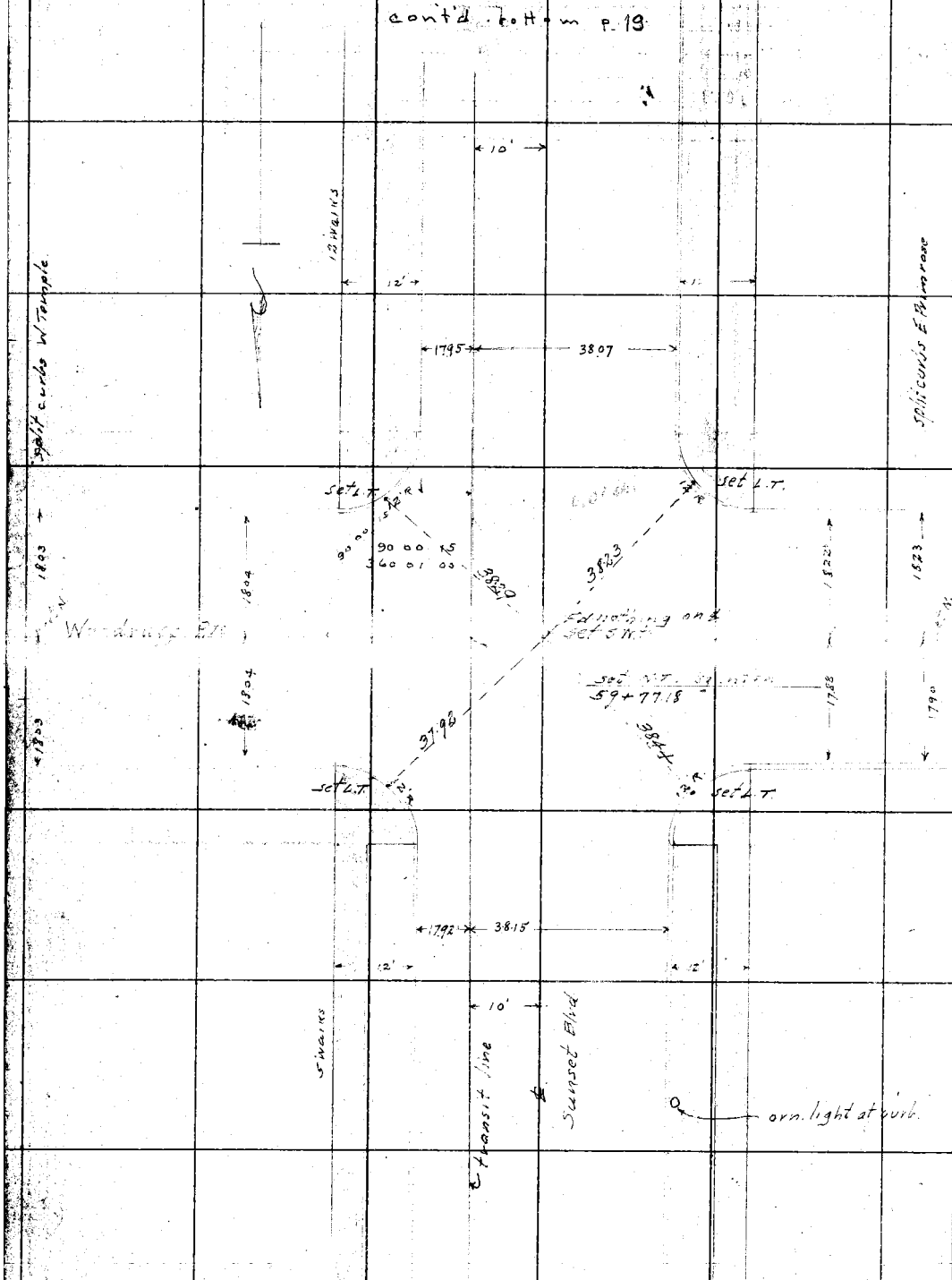

cont'd from top p. 15

RETURN TO
LOS ANGELES COUNTY SURVEYOR

DO NOT EXTEND NOTES THIS SIDE OF THIS LINE

NOTE: ANY ADDITION OR CHANGES ON THIS SHEET MUST BE MADE OR CIRCLED IN RED. WITH DATE AND NAME OF PERSON MAKING CHANGE.

contd from p 20

Date _____ Notes by MU Chief Party McGillivray F.B. 250 Pg. 19

Plotted by A. H. Drew	W. O. No. 4075 D. S. O. No.
Date Jan 1927	Location Near Arcadia
Map No. C.S. 8901	Surveyed by McGillivray
Plotting C'k'd by C.W. Paige	Date Dec 11-26 Jan 11-27
Date Feb 1927	Indexed



contd from top p. 18

NO ANY ADDITION OR CHANGES ON THIS ... BE MADE OR CIRCLED IN RED. ... AND NAME OF PERSON MAKING
RETURN TO LOS ANGELES COUNTY SURVEYOR
DO NOT EXTEND NOTES THIS SIDE OF

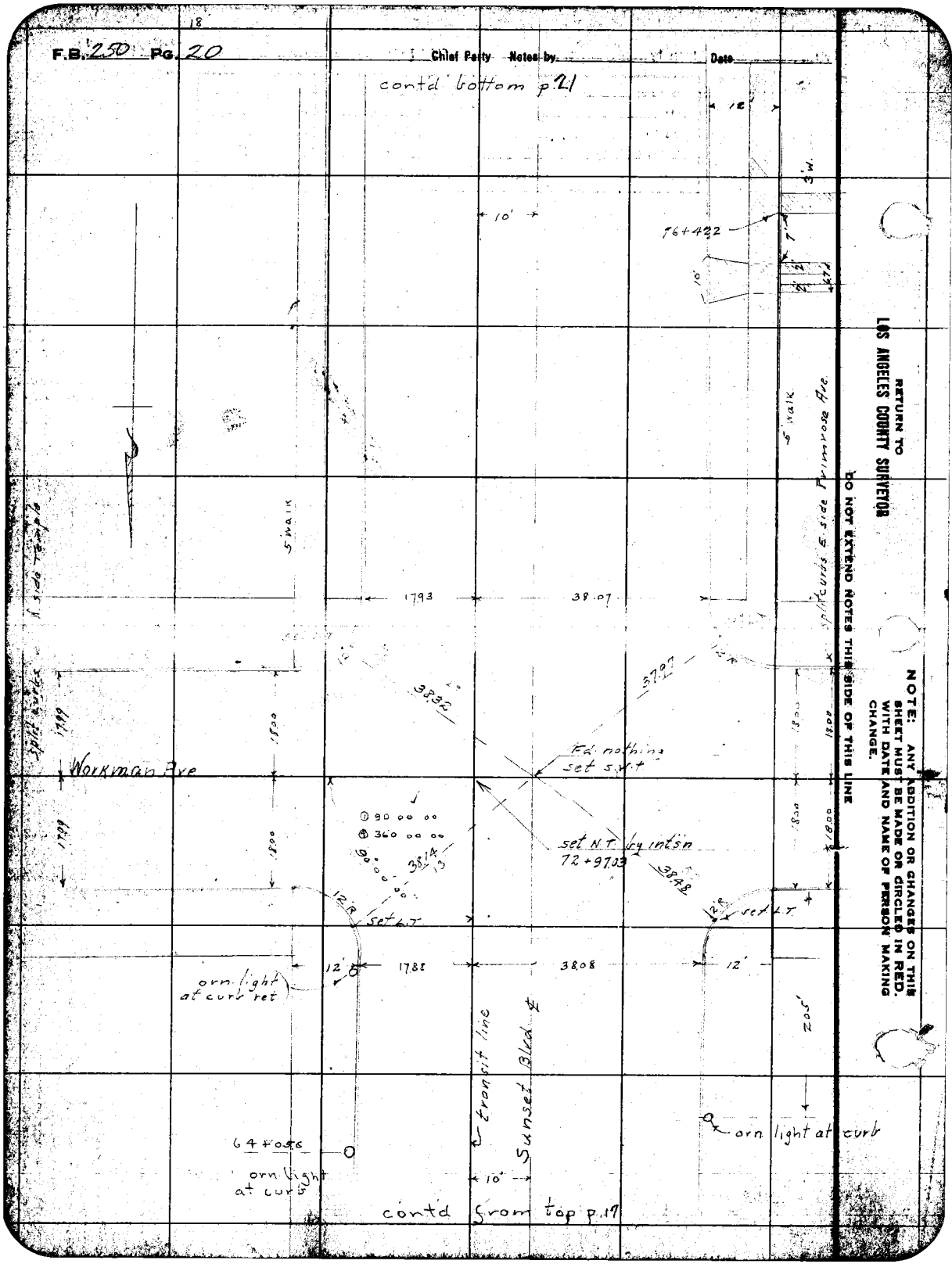
F.B. 250 Pg. 20
Chief Party Notes by
Date
contd bottom p.21
12'
10'
76+42.2
3' W.
7'
10'
5' walk
split curbs E. side Primrose Ave.
5' walk
17.93
38.07
37.97
38.32
Workman Ave
Fd. nothing set S.V.T.
set N.T. by intsn 72+97.03
38.48
38.14
12' R
set L.T.
12' R
set L.T.
12'
17.88
38.08
12'
orn. light at curb ret.
transit line
Sunset Blvd ℄
64+05.6
orn. light at curb
orn. light at curb
10'
contd from top p.17
RETURN TO
LOS ANGELES COUNTY SURVEYOR
DO NOT EXTEND NOTES THIS SIDE OF THIS LINE
NOTE: ANY ADDITION OR CHANGES ON THIS SHEET MUST BE MADE OR CIRCLED IN RED. WITH DATE AND NAME OF PERSON MAKING CHANGE.

Date _____ Notes by M4 Chief Party M'Gillivray F.B. 250 Pg.

Platted by G. H. Drew	W. O. No. 4075 D. S. O. No.
Date Jan 1927	Location Near Arcadia
Map No. C.S. 8901	Surveyed by
Platting C'k'd by C.W. Paige	Date Dec 22-26 - Jan 11-27
Date Feb. 1927	Indexed

cont'd bottom p 20

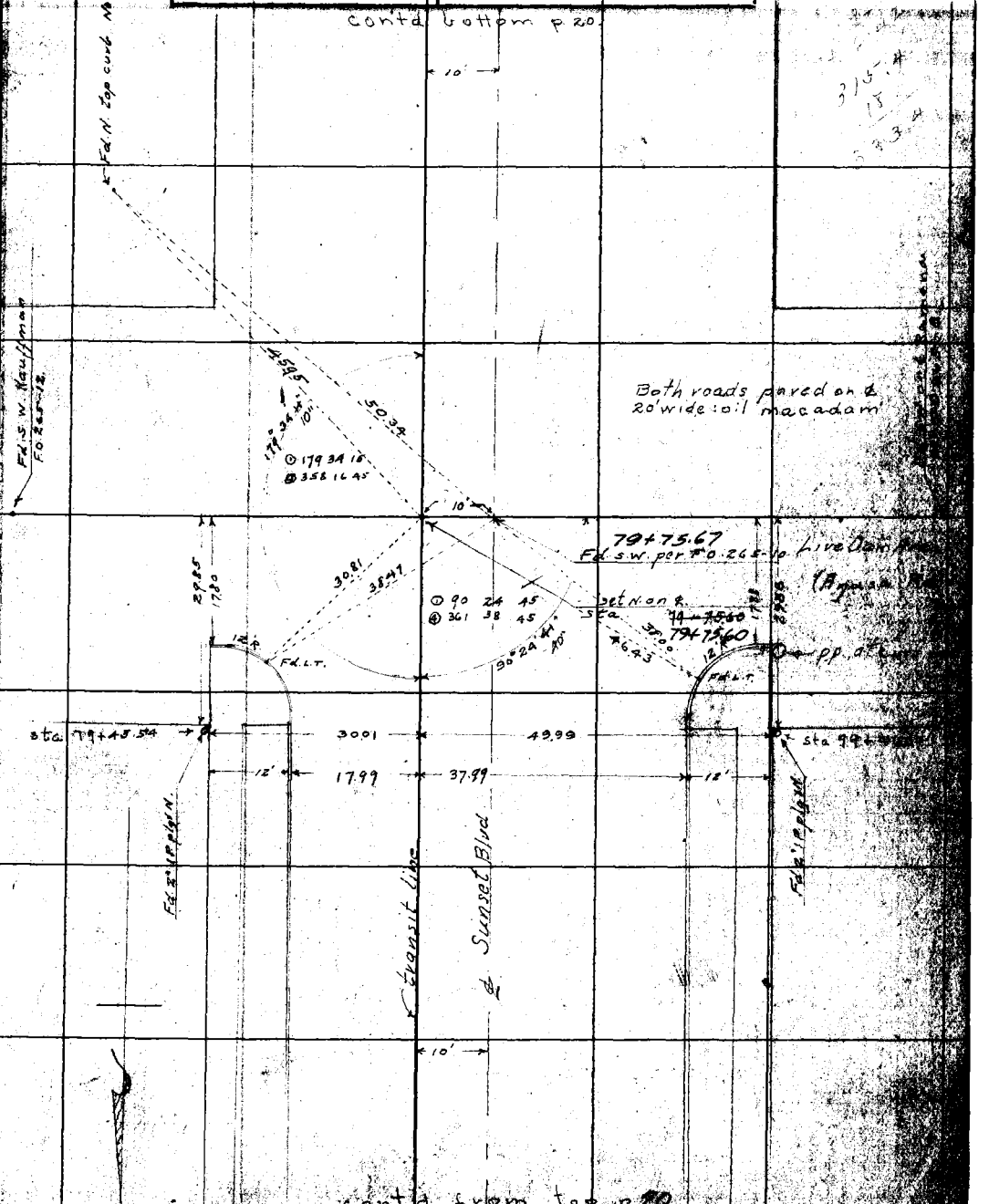

cont'd from top p 20

NOTE: ANY ADDITION OR CHANGE ON THIS SHEET MUST BE MADE IN RED, WITH DATE AND NAME OF PERSON MAKING CHANGE.

DO NOT EXTEND NOTES THIS SIDE OF THIS LINE

RETURN TO LOS ANGELES COUNTY SURVEYOR

F.B. 250 Pg. 22 Chief Party Notes by _____ Date _____

contd bottom p. 23



contd from top p. 21

RETURN TO
LOS ANGELES COUNTY SURVEYOR

DO NOT EXTEND NOTES THIS SIDE OF THIS LINE

NOTE: ANY ADDITION OR CHANGES ON THIS SHEET MUST BE MADE OR CIRCLED IN RED, WITH DATE AND NAME OF PERSON MAKING CHANGE.

Date _____ Notes by McI Chief Party McGillivray F.B. [illegible]

Plotted by A.H. Drew	W. O. No. 4075 D. S. O. No.
Date Jan 1927	Location Near Arcadia
Map No. C.S. 8901	Surveyed by
Platting C'k'd by C.W. Paige	Date Dec 22-26 - Jan 11-27
Date Feb. 1927	Indexed

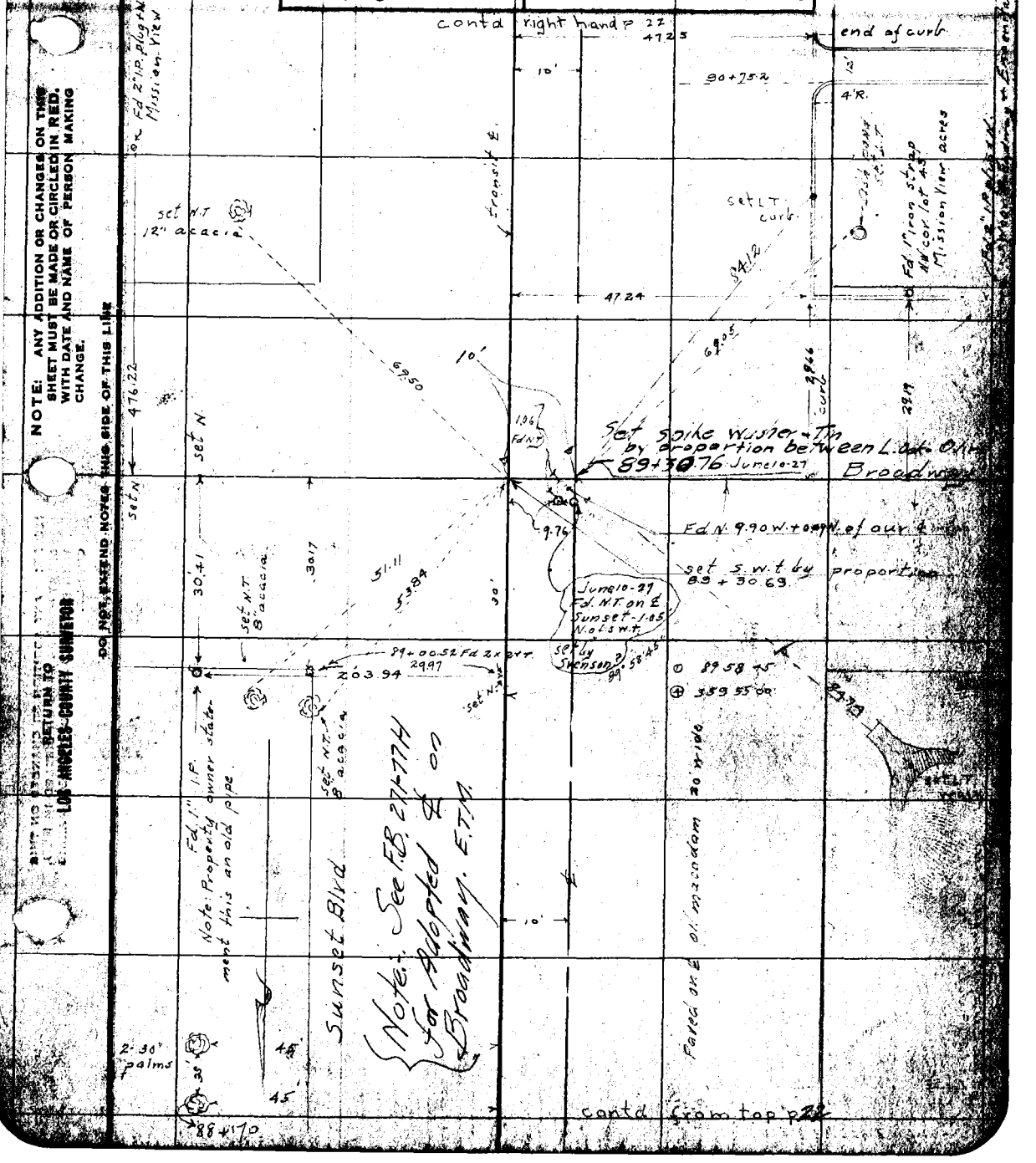

NOTE: ANY ADDITION OR CHANGES ON THIS SHEET MUST BE MADE OR CIRCLED IN RED, WITH DATE AND NAME OF PERSON MAKING CHANGE.

DO NOT EXTEND NOTES THIS SIDE OF THIS LINE

RETURN TO LOS ANGELES COUNTY SURVEYOR

Chief Party ____ Notes by ____ Date ____

Fd 2" I.P. & N. N.W. lot 65 Mission View Acres — 30' — set N.

Fd 2" I.P. with N. in cement N.W. lot 62. — 30' — Fd N.

Fd 2" I.P. plug & N. N.W. lot 62 — 30' — Fd N.

Fd 2" I.P. plug N. N.E. cor. lot 60 — 30'

RETURN TO
LOS ANGELES COUNTY SURVEYOR

DO NOT EXTEND NOTES THIS SIDE OF THIS LINE

NOTE: ANY ADDITION OR CHANGES ON THIS SHEET MUST BE MADE OR CIRCLED IN RED, WITH DATE AND NAME OF PERSON MAKING CHANGE.

Date 7/20/27 Notes by Mankey Chief Party Mankey F.B. 250 Pg. [illegible]

Mankey
McGillivray
Wyatt
Cunningham
Helm.

Platted by A.H. Drew	W. O. No. 4075 D. S. O. No.
Date July 1927	Location Sunset
Map No. 8901	Surveyed by Mankey
Platting C'k'd by C.W. Page	Date 7/20/27
Date July 1927	Indexed

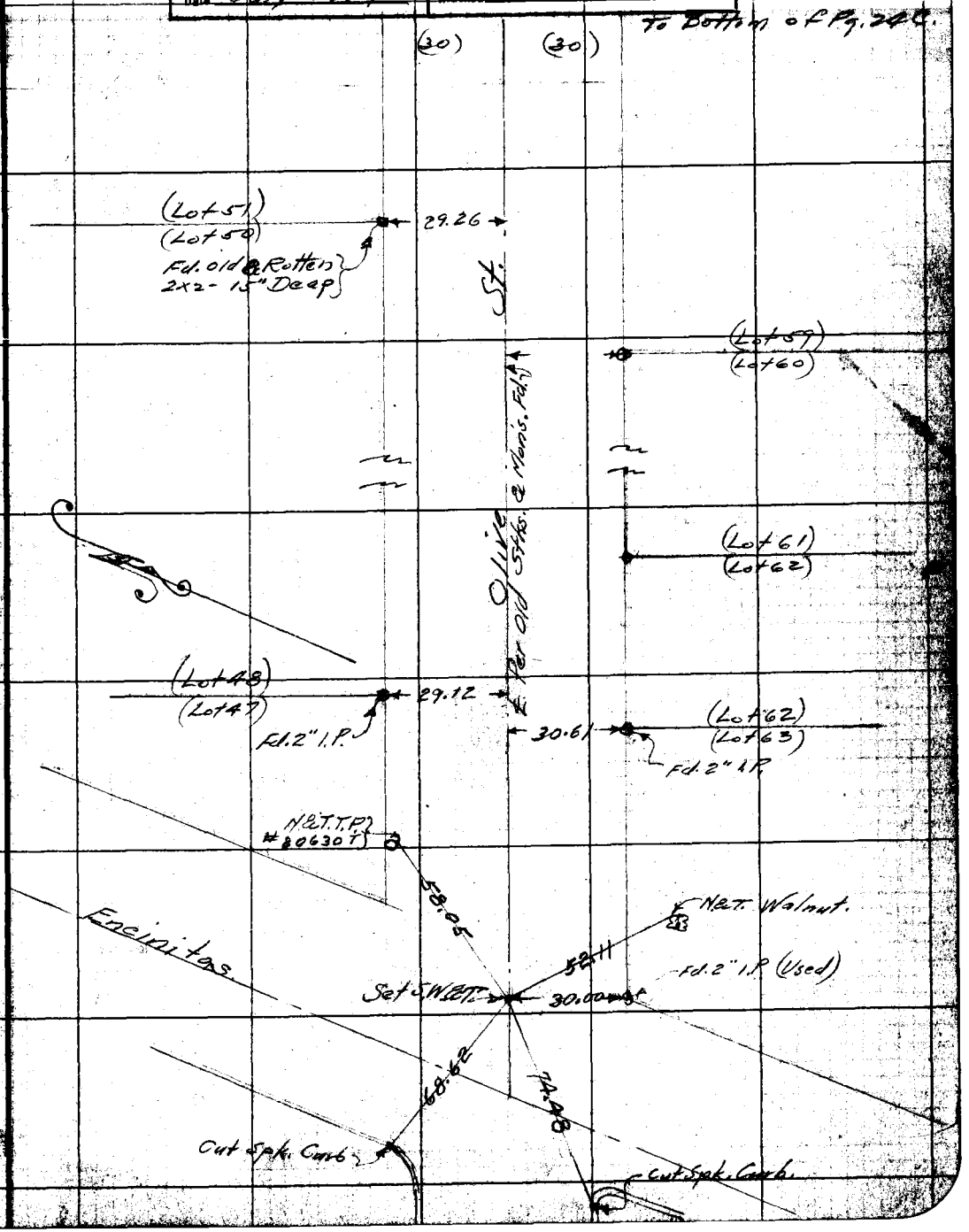

NOTE: ANY ADDITION OR CHANGES ON THIS SHEET MUST BE MADE OR CIRCLED IN RED, WITH DATE AND NAME OF PERSON MAKING CHANGE.

DO NOT EXTEND NOTES THIS SIDE OF THIS LINE

RETURN TO LOS ANGELES COUNTY SURVEYOR

F.B. 250 Pg. 24B. Hankey Chief Party Notes by Hankey Date 7/20/27.



RETURN TO LOS ANGELES COUNTY SURVEYOR

DO NOT EXTEND NOTES THIS SIDE OF THIS LINE

NOTE: ANY ADDITION OR CHANGES ON THIS SHEET MUST BE MADE OR CIRCLED IN RED. WITH DATE AND NAME OF PERSON MAKING CHANGE.

Date 7/20/27 Notes by Mankey Chief Party Mankey F.B. 250 Pg. 24C

Plotted by A.H. Drew	W. O. No. 4075 D. S. O. No.
Date July 1927	Location Sunset
Map No. 8901	Surveyed by Mankey
Plotting C'k'd by Paige	Date 7/20/27
Date July 1927	Indexed

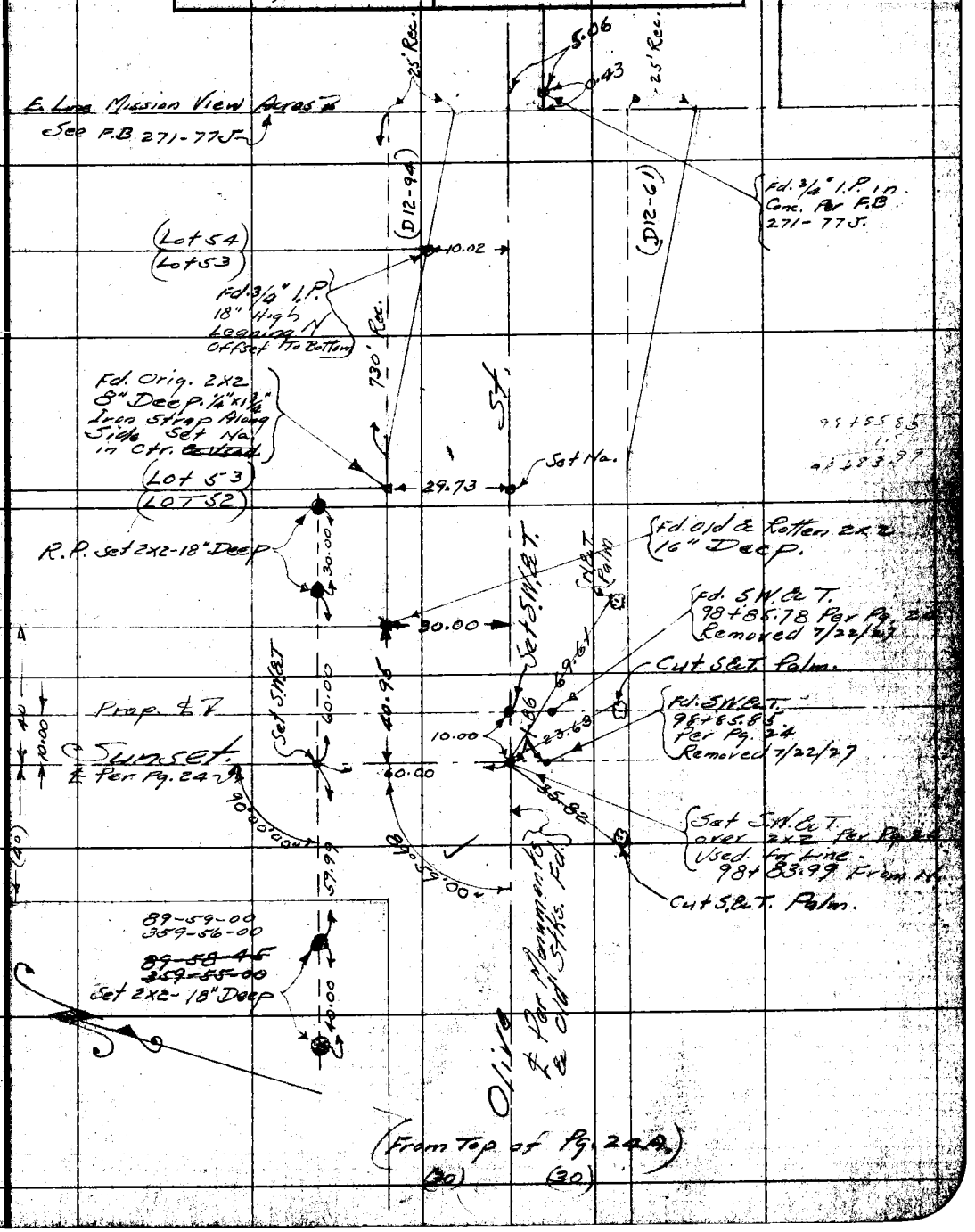

NOTE: ANY ADDITION OR CHANGES ON THIS SHEET MUST BE MADE OR CIRCLED IN RED, WITH DATE AND NAME OF PERSON MAKING CHANGE.

DO NOT EXTEND NOTES THIS SIDE OF THIS LINE

RETURN TO LOS ANGELES COUNTY SURVEYOR

RETURN TO
LOS ANGELES COUNTY SURVEYOR

NOTE: ANY ADDITION OR CHANGES ON THIS SHEET MUST BE MADE OR CIRCLED IN RED. WITH DATE AND NAME OF PERSON MAKING CHANGE.

DO NOT EXTEND NOTES THIS SIDE OF THIS LINE

F.B. Pg.

Chief Party Notes by Date

contd bottom p 26

Date _____ Notes by M9 Chief Party McGillivray

Plotted by A. H. Drew	W. O. No. 4075 D. S. O. No.
Date Jan 1927	Location Near Arcadia
Map No. C.S. 8901	Surveyed by
Plotting C'k'd by C.W. Paige	Date Dec 22-26 Jan 11-26
Date Feb - 1927	Indexed

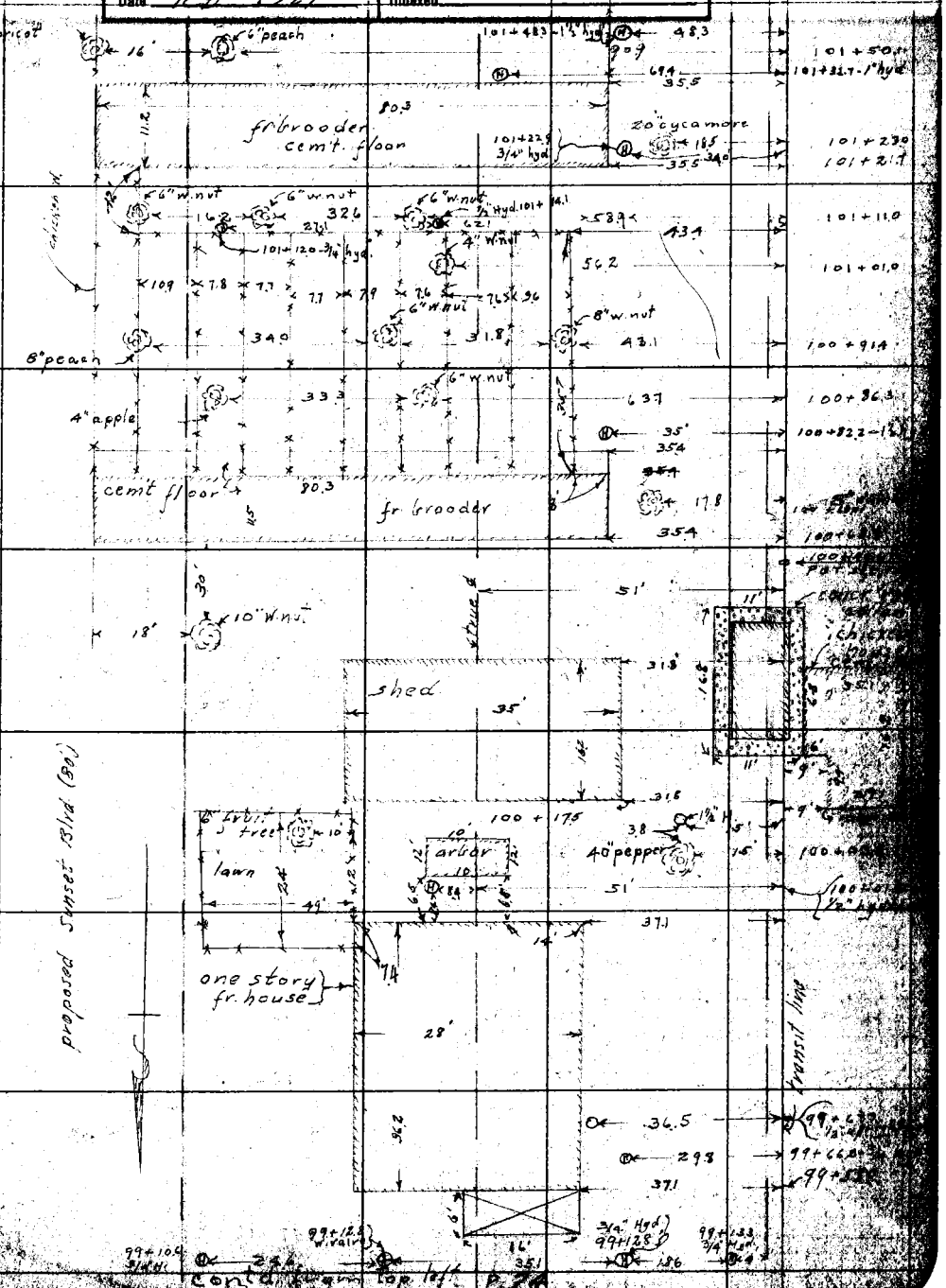

contd from top left p 24

NOTE: ANY ADDITION OR CHANGES ON THIS SHEET MUST BE MADE OR CIRCLED IN RED WITH DATE AND NAME OF PERSON MAKING CHANGE.

DO NOT EXTEND NOTES THIS SIDE OF THIS LINE

RETURN TO LOS ANGELES COUNTY SURVEYOR

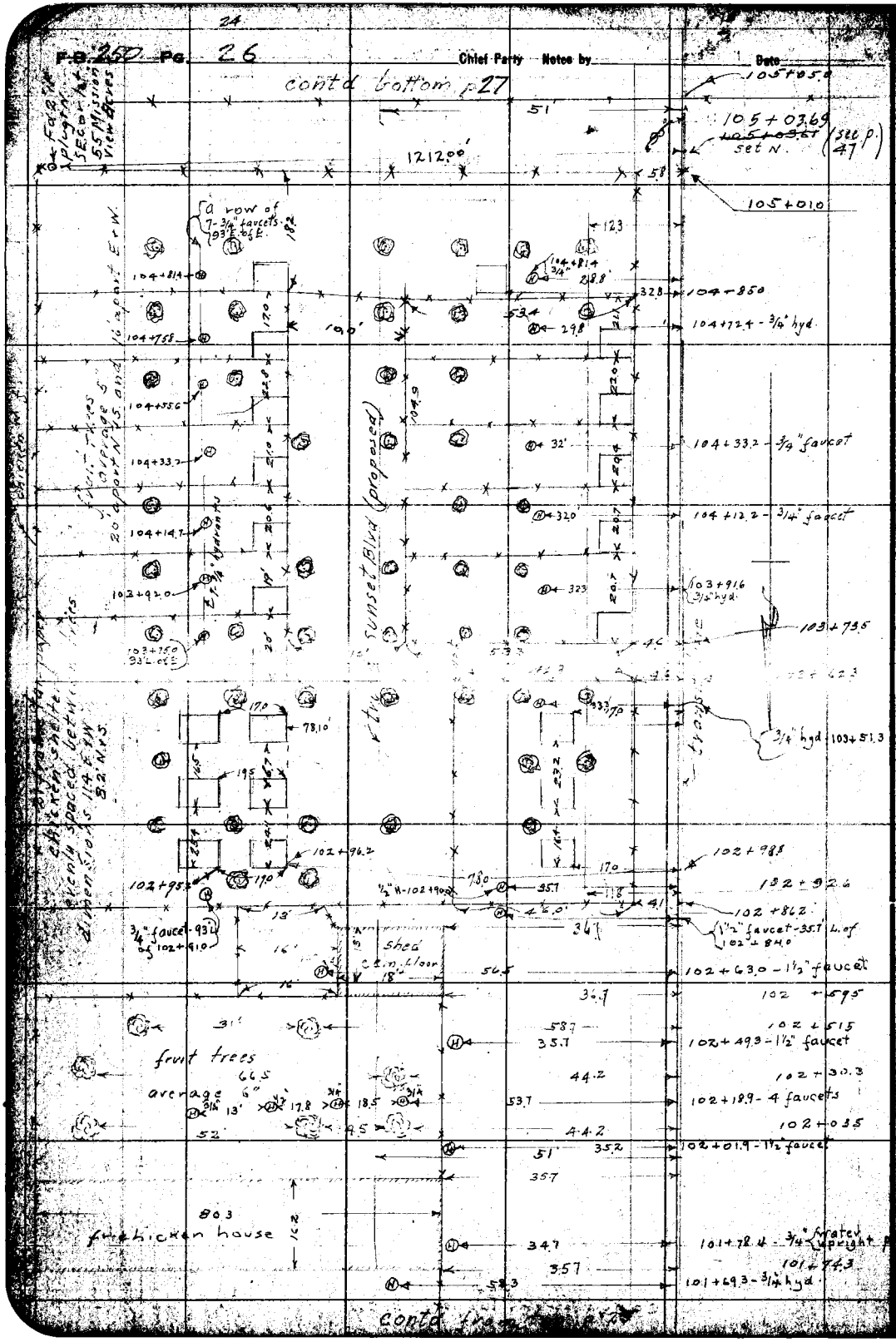

RETURN TO
LOS ANGELES COUNTY SURVEYOR

DO NOT EXTEND NOTES THIS SIDE OF THIS LINE

NOTE: ANY ADDITION OR CHANGES ON THIS SHEET MUST BE MADE OR CIRCLED IN RED, WITH DATE AND NAME OF PERSON MAKING CHANGE.

Bottom p 26

Date _____ Notes by MP Chief Party McGillivray F.B. 250 Pg. 27

Platted by A. H. Drew	W. O. No. 4075 D. S. O. No.
Date Jan 1927	Location Arcadia
Map No. C.S. 8901	Surveyed by
Platting C'k'd by C.H. Paige	Date Dec 22-26 Jan 1927
Date Feb-1927	Indexed

NOTE: ANY ADDITION OR CHANGES ON THIS SHEET MUST BE MADE OR CIRCLED IN RED, WITH DATE AND NAME OF PERSON MAKING CHANGE.

RETURN TO LOS ANGELES COUNTY SURVEYOR

DO NOT EXTEND NOTES THIS SIDE OF THIS LINE

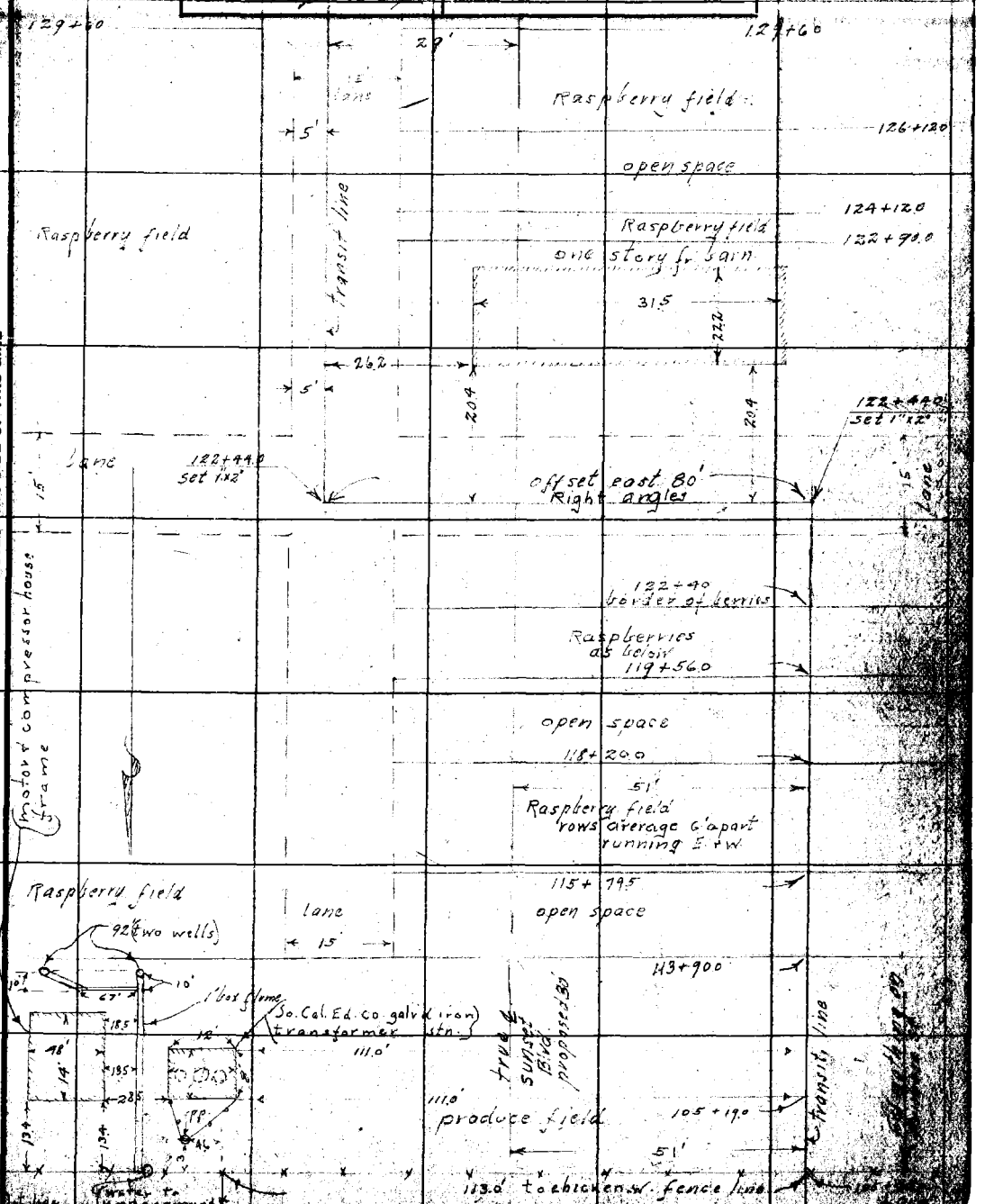

contd from top p 26

contd. bottom p. 29

F.B. 250 PG. 28 Chief Party Notes by Date

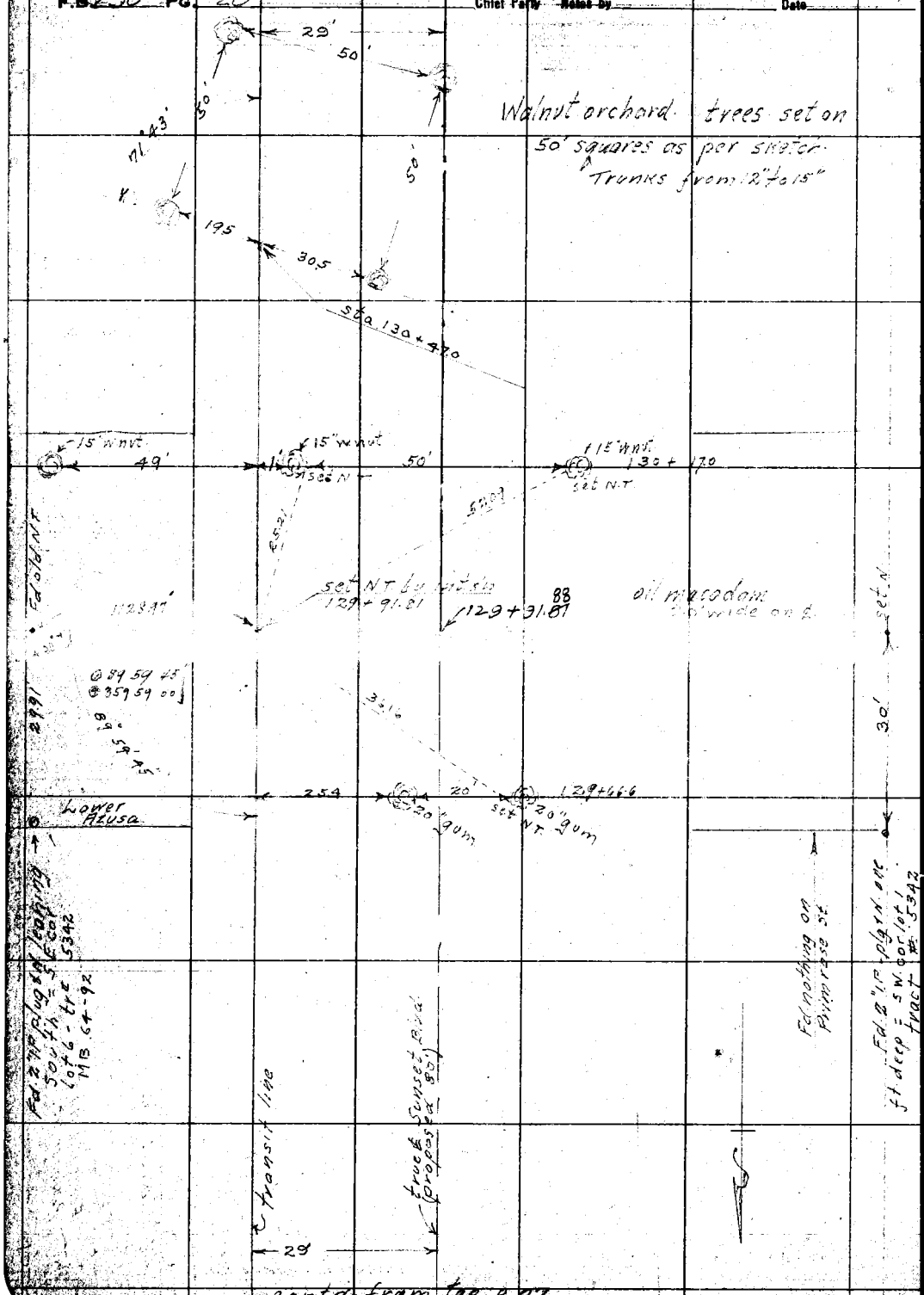

RETURN TO LOS ANGELES COUNTY SURVEYOR

DO NOT EXTEND NOTES THIS SIDE OF THIS LINE

NOTE: ANY ADDITION OR CHANGES ON THIS SHEET MUST BE MADE OR CIRCLED IN RED, WITH DATE AND NAME OF PERSON MAKING CHANGE.

Cont'd bottom p31

Date _____ Notes by MC Chief Party McGillivray F.B. 250 Pg. 29

Plotted by A. H. Drew	W. O. No. 4075 D. S. O. No.
Date Jan 1927	Location Arcadia
Map No. C.S. 8901	Surveyed by
Plotting C'k'd by C. W. Paige	Date Dec 22-26 - Jan 11-26
Date Feb 1927	Indexed

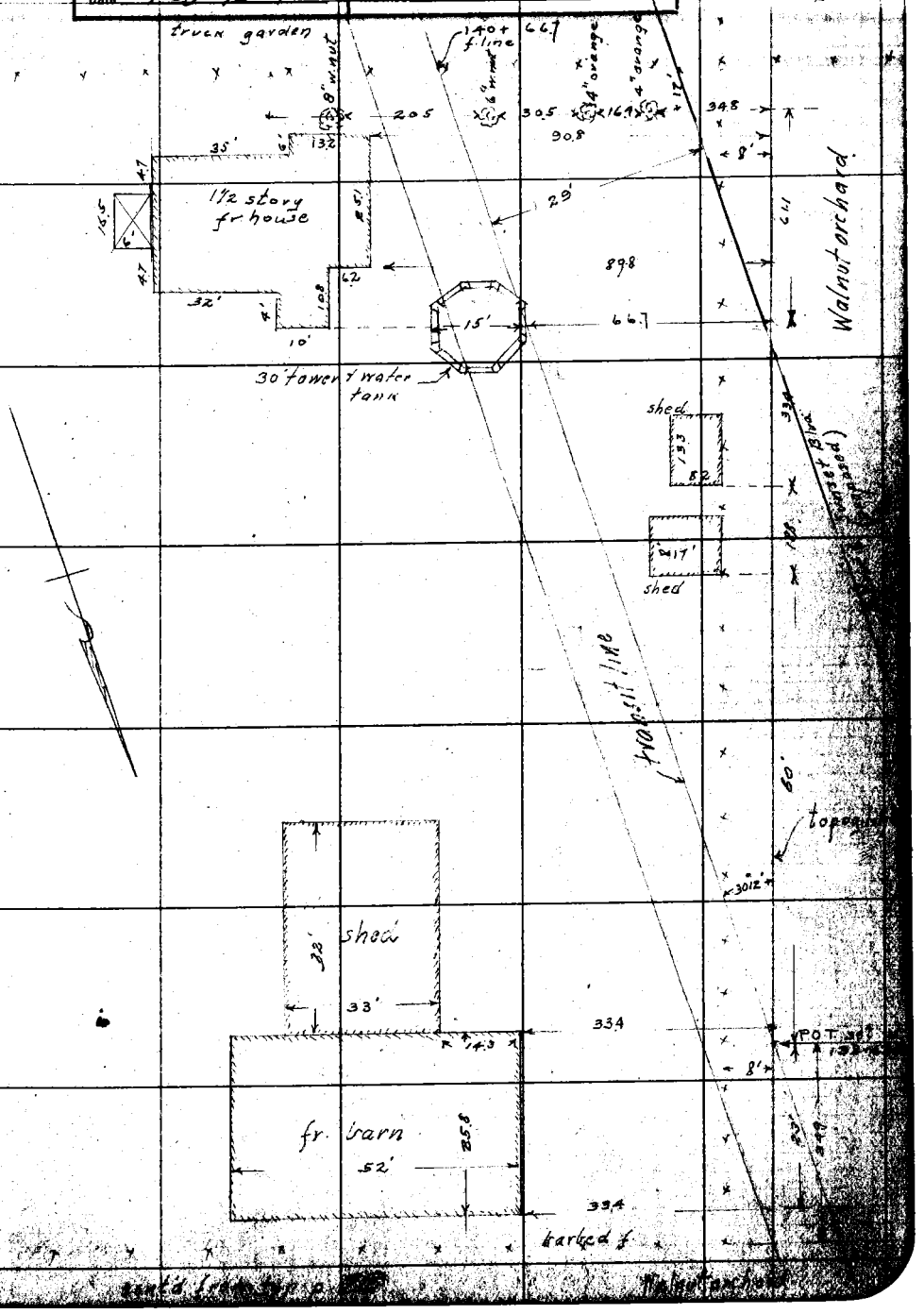

NOTE: ANY ADDITION OR CHANGES ON THIS SHEET MUST BE MADE OR CIRCLED IN RED, WITH DATE AND NAME OF PERSON MAKING CHANGE.

DO NOT EXTEND NOTES THIS SIDE OF THIS LINE

RETURN TO LOS ANGELES COUNTY SURVEYOR

RETURN TO
LOS ANGELES COUNTY SURVEYOR

NOTE: ANY ADDITION OR CHANGES ON THIS SHEET MUST BE MADE OR CIRCLED IN RED. WITH DATE AND NAME OF PERSON MAKING CHANGE.

DO NOT EXTEND NOTES THIS SIDE OF THIS LINE

Date

Chief Party Notes by

F.B. 2250 Pgs. 30

2P

Date _____ Notes by MCI Chief Party McGillivray F.B. 250 Pg. 91

Platted by A.H. Drew	W. O. No. 4075 D. S. O. No.
Date Jan 1927	Location Arcadia
Map No. C.S. 8901	Surveyed by
Platting C'k'd by C.H. Paige	Date Dec 22-26 - Jan 11-27
Date Feb - 1927	Indexed

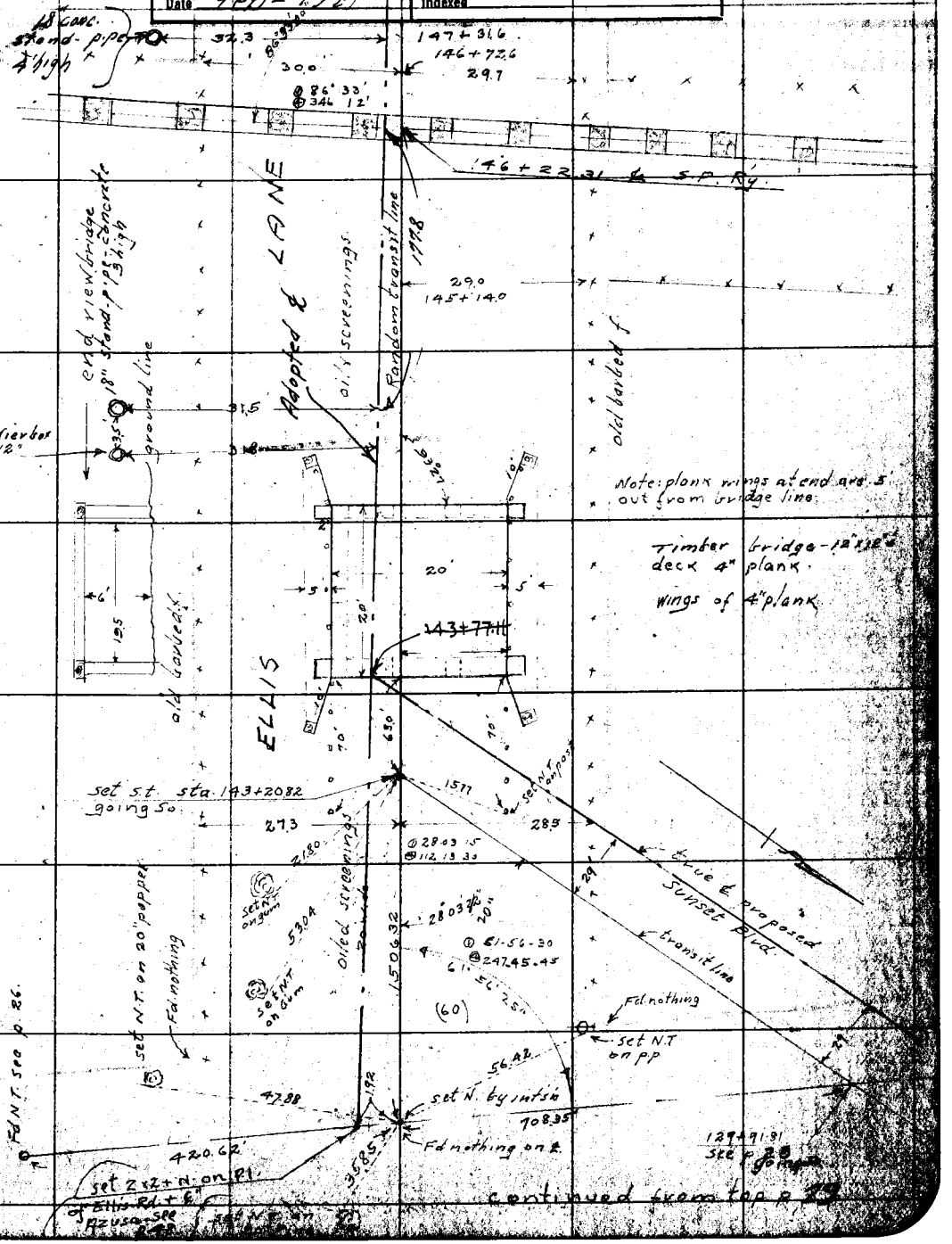

NOTE: ANY ADDITION OR CHANGES ON THIS SHEET MUST BE MADE OR CIRCLED IN RED, WITH DATE AND NAME OF PERSON MAKING CHANGE.

DO NOT EXTEND NOTES THIS SIDE OF THIS LINE

RETURN TO LOS ANGELES COUNTY SURVEYOR

contd bottom p 33

F.B. 250 PG. 32 Chief Party Notes by Date

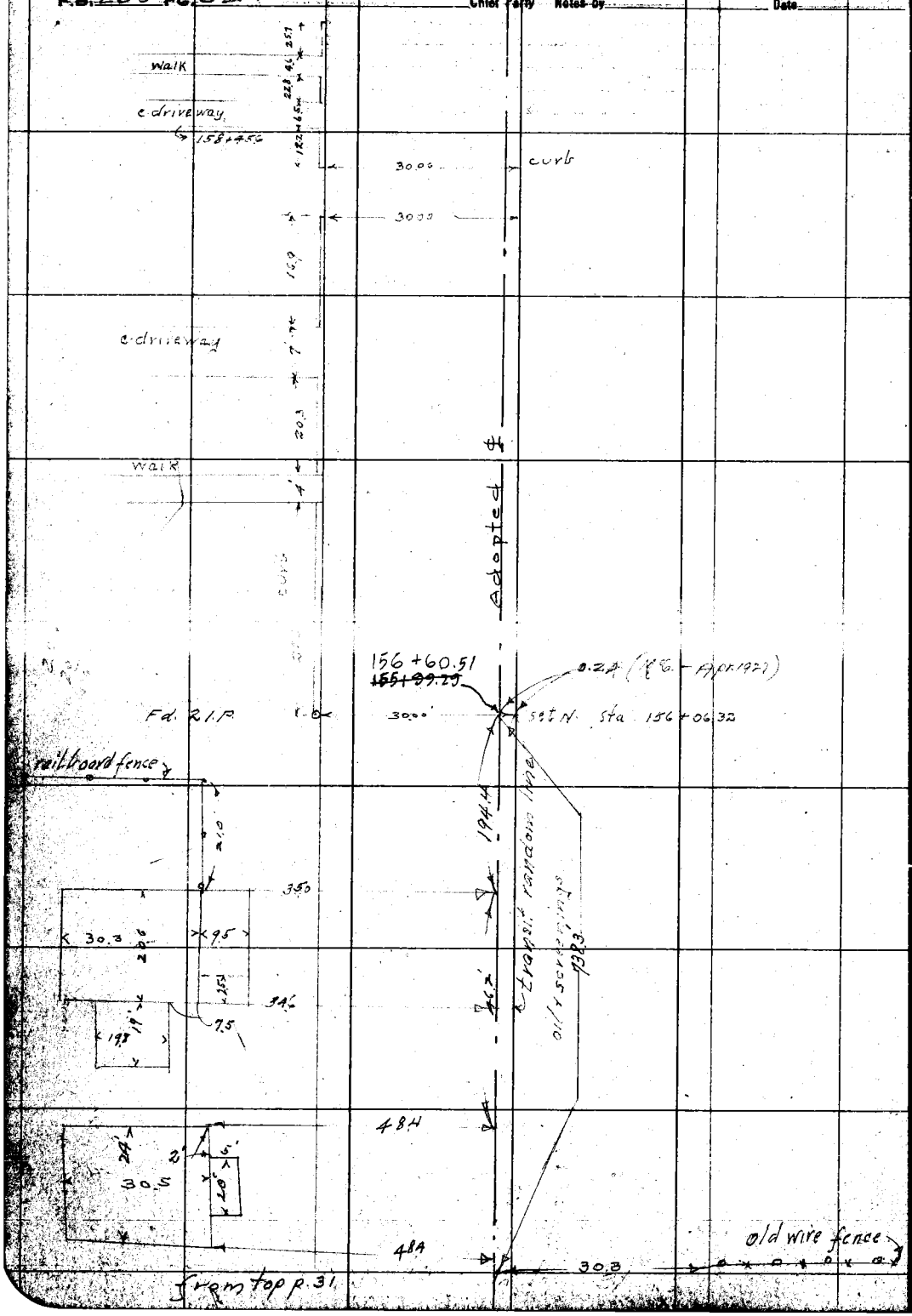

RETURN TO LOS ANGELES COUNTY SURVEYOR

DO NOT EXTEND NOTES THIS SIDE OF THIS LINE

NOTE: ANY ADDITION OR CHANGES ON THIS SHEET MUST BE MADE OR CIRCLED IN RED. WITH DATE AND NAME OF PERSON MAKING CHANGE.

Date _____ Notes by Mc _____ Chief Party McGillivray F.B. 250 Pg. 33

Plotted by A. H. Drew	W. O. No. 4075 D. S. O. No.
Date Jan 1927	Location Arcadia
Map No. C.S. 8901	Surveyed by
Plotting C'k'd by C.W. Paige	Date Dec 22-27 - Jan 11-27
Date Feb. 1927	Indexed

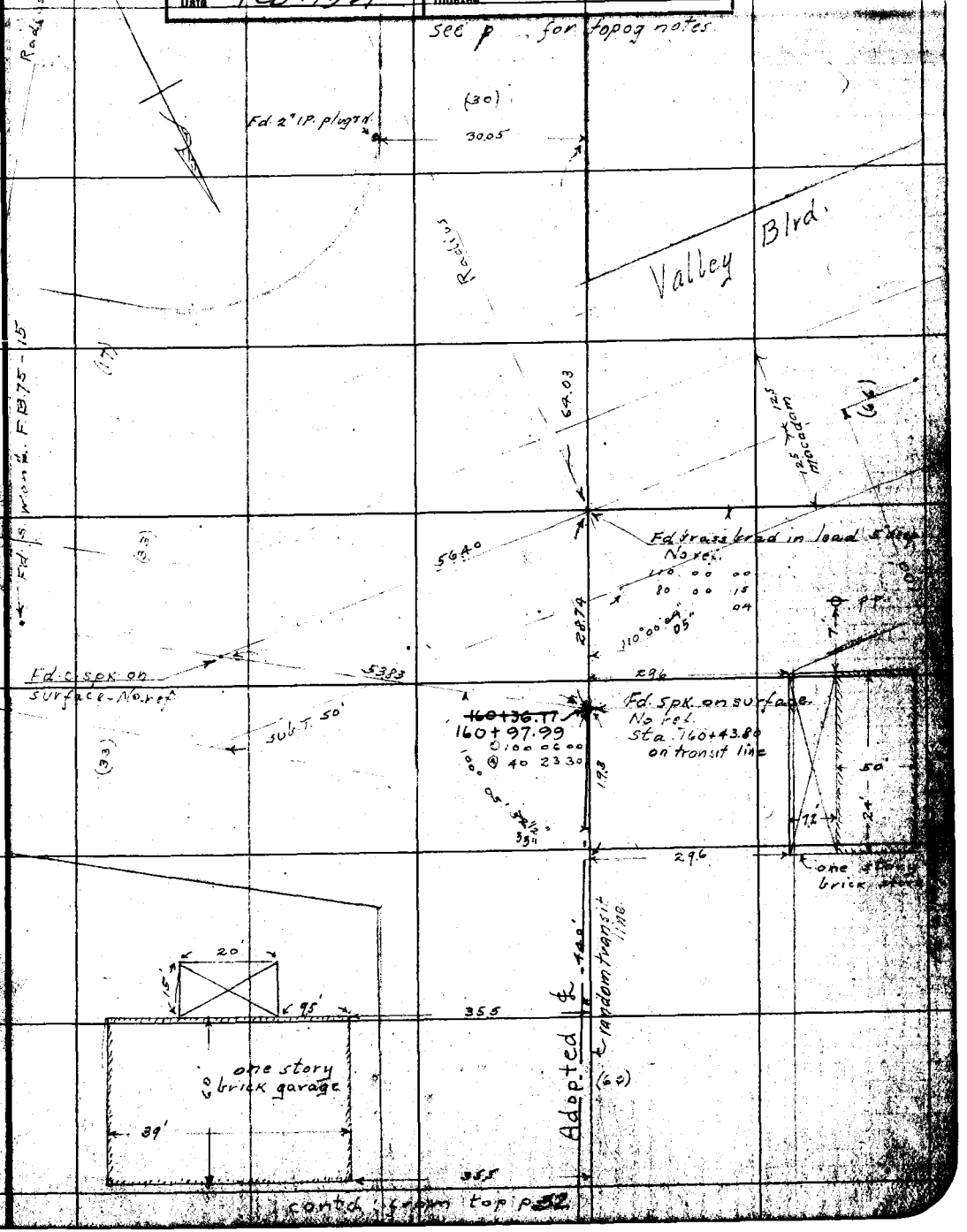

NOTE: ANY ADDITION OR CHANGES ON THIS SHEET MUST BE MADE OR CIRCLED IN RED, WITH DATE AND NAME OF PERSON MAKING CHANGE.

DO NOT EXTEND NOTES THIS SIDE OF THIS LINE

RETURN TO LOS ANGELES COUNTY SURVEYOR

F.B. 250 PG. 34 Chief Party Notes by Date

RETURN TO
LOS ANGELES COUNTY SURVEYOR

NOTE: ANY ADDITION OR CHANGES ON THIS SHEET MUST BE MADE OR CIRCLED IN RED. WITH DATE AND NAME OF PERSON MAKING CHANGE.

DO NOT EXTEND NOTES THIS SIDE OF THIS LINE

Date _____ Notes by _____ Chief Party _____ F.B. 250 Pg. 95

Platted by A.H. Drew	W. O. No. 4075 D. S. O. No. _____
Date Jan 1927	Location _____
Map No. C.S. 8901	Surveyed by _____
Platting C'k'd by C.H. Paige	Date _____
Date Feb 1927	Indexed _____

5"

NOTE: ANY ADDITION OR CHANGES ON THIS SHEET MUST BE MADE OR CIRCLED IN RED. WITH DATE AND NAME OF PERSON MAKING CHANGE.

DO NOT EXTEND NOTES THIS SIDE OF THIS LINE

RETURN TO
LOS ANGELES COUNTY SURVEYOR

F.B. 250 Pg. 56 Chief Party Notes by Date

Station		Dist from Center Line		Object	Station		Dist from Center Line		Object
0+22.2	✓	28.1	W.	Power Pole	8+19.2	✓	42.2	W	8" Loquat
0+27.2	✓	14.2	"	24" Pepper tree	+31.5	✓	23.9	W	7" Camphor
0+25.2	✓	15.8	E.	40" " "	+32.2	✓	22.3	E	6" " "
0+39.2	✓	50.5	W.	2" Fir	+36.5	✓	23.9	W	P.P
0+51.2	✓	38.2	W.	24" Cedar	+41.2	✓	24.2	W.	5" Grape fruit
0+54.2	✓	54.2	"	6" Palm	+43.2	✓	42.0	"	" Orange
0+67.3	✓	49.9	"	4" "	+64.2	✓	"	"	" Lemon
0+72.2	✓	38.5	"	3" Cedar	+82.2	✓	23.2	"	14" Camphor
					9+03.5	✓	44.2	"	5" Orange
0+87.2	✓	50.2	"	8" Orange	+16.2	✓	23.0	"	12" Camphor
0+88.5	✓	41.5	"	14" Camphor	+27.2	✓	44.2	"	5" Orange
1+17.2	✓	21.2	"	12" "	+45.2	✓	23.2	"	14" Camphor
1+25.2	✓	49.2	"	4" Shrub	+48.2	✓	49.2	"	5" Orange
1+42.2	✓	51.2	"	6" Palm	+70.2	✓	"	"	" "
1+45.2	✓	97.2	"	6" Tree	+71.5	✓	23.2	"	10" Camphor
1+48.2	✓	21.5	"	24" Camphor	+72.2	✓	22.9	E.	4" "
1+58.2	✓	52.2	"	12" Castor bean	+76.2	✓	23.2	W	P.P
1+60.2	✓	42.2	"	24" Grapes	+90.2	✓	44.2	"	5" Orange
1+61.5	✓	21.5	"	16" Pepper Tree	10+00.2	✓	23.2	"	14" Camphor
1+71.2	✓	"	"	24" Oak	+12.2	✓	44.2	"	5" Orange
1+71.2	✓	37.2	"	2" Shrub	+23.2	✓	23.2	"	10" Palm
1+71.2	✓	55.2	"	4" " "	+28.2	✓	42.2	E	10" Camphor
1+80.2	✓	40.2	"	12" Eucalyptus	+32.2	✓	22.2	W	6" Palm
1+69.2	✓	233	E	8" Acacia	+46.2	✓	"	"	" "
1+92.2	✓	"	"	6" " "	+52.2	✓	23.2	"	10" "
2+08.5	✓	41.5	W	12" Camphor	+56.2	✓	42.2	E.	8" Camphor
2+18.5	✓	23.2	E	8" Acacia	+68.2	✓	23.2	W	8" Palm
2+	✓	2.5			+13.				
2+	✓	5.2							
2+	✓	5.2							
2+	✓	5.2							
2+	✓	5.2							
2+	✓	5.2							
2+64.2	✓	21.5	W	8" Camphor	+29.2	✓	"	"	8" P.P
2+70.2	✓	42.2	W	7" Fruit	+58.2	✓	"	"	" "
2+67.2	✓	23.2	E	8" Acacia	+67.2	✓	22.2	E.	6" Camphor
2+81.2	✓	23.3	E	8" Acacia	+74.5	✓	23.2	W.	12" " "
3+00.2	✓	48.2	W.	6" Avocado	+80.3	✓	"	"	8" Palm
3+11.2	✓	21.2	W	15" Camphor	12+19.2	✓	"	"	" "
3+14.2	✓	23.3	E	1" Acacia	+23.2	✓	22.2	E.	10" Camphor
3+20.2	✓	21.5	W	P.P	+26.2	✓	23.2	W.	P.P
3+34.3	✓	"	"	2" Oak	+51.2	✓	22.2	E	12" Camphor
3+36.6	✓	23.3	E	1" Acacia	+79.5	✓	23.2	W.	5" Palm
3+64.2	✓	21.5	W	1" Camphor	13+05.2	✓	"	"	4" Acacia
3+83.2	✓	"	"	8" Palm	+06.2	✓	22.2	E	12" Camphor
4+02.2	✓	"	"	12" Camphor	+35.2		22.5	"	" "
4+21.3	✓	"	"	6" Palm	+35.2		23.2	W.	P.P
4+39.3	✓	23.2	E	5" Acacia	+81.2		38.2	E	24" Palm
4+56.2	✓	21.5	W	4" Camphor	14+17.2		42.2	W.	8" Camphor
4+95.2	✓	23.3	E	4" Acacia	+27.2		22.2	E.	18" Pepper
5+11.5	✓	21.5	W	10" Camphor	+29.2		25.2	W	6" Olive
5+20.3	✓	21.5	"	10" Oak	+31.2		35.5	E.	12" Pine
5+43.3	✓	43.2	E	4" Acacia	+54.2		22.2	"	14" Pepper
5+52.2	✓	21.5	W	10" Camphor	+59.2		48.2	" W	12" Magnolia
5+60.2	✓	"	"	10" P.P	+61.2		22.5	"	P.P
5+68.2	✓	"	"	10" Camphor	+65.2		"	"	10" Camphor
5+89.2	✓	"	"	10" " "	+73.2		22.2	E.	" "
6+14.2	✓	40.2	"	4" Orange	+79.2		44.2	W.	4" Palm
6+29.2	✓	21.5	"	8" Camphor	+87.2		42.2	"	8" "
6+46.2	✓	21.2	E.	8" Acacia	15+10.2		22.2	E	4" Orange
6+62.2	✓	21.5	W.	P.P	+15.2		22.5	W.	12" Camphor
6+79.4	✓	"	"	12" Camphor	+23.2		22.5	E.	10" Eucalyptus
7+	✓	42.5	E.	6" " "	+30.5		32.2	"	3" Acacia
7+21.2	✓	53.2	W	12" Acacia	"		52.2	W.	14" Avocado
7+31.2	✓	42.7	W	4" Palm	+40.2			E	10" E.P
7+46.2	✓	21.5	"	4" Acacia	+51.2		32.2	"	3" Orange
"	✓	22.2	E	12" Camphor	+64.2		22.5	W.	14" Camphor
7+75.5	✓	22.5	W.	14" " "	+70.2		22.7	E.	8" Palm
7+88.5	✓	44.2	W.	40" Palm	+72.2		32.2	"	3" Orange
7+93.2	✓	23.2	"	5" Camphor	+74.2		44.2	W.	8" Avocado
8+09.1	✓	22.2	E.	4" " "	15+22.2		20.5	"	P.P
							40.2	"	4" Avocado

NOTE: ANY ADDITION OR CHANGES ON THIS SHEET MUST BE MADE OR CIRCLED IN RED. WITH DATE AND NAME OF PERSON MAKING CHANGE.

DO NOT EXTEND NOTES THIS SIDE OF THIS LINE

RETURN TO LOS ANGELES COUNTY SURVEYOR

from p 34

Date ______ Notes by MY Chief Party McGillivray F.B. 250 PG. 37

Platted by A. H. Drew	W. O. No. 4075 D. S. O. No. ______
Date Jan 1927	Location Arcadia
Map No. C. S. 3901	Surveyed by ______
Platting C'k'd by O.M. Paige	Date Dec 22-26 - Jan 11-27
Date Feb 1927	Indexed

NOTE: ANY ADDITION OR CHANGES ON SHEET MUST BE MADE OR CIRCLED IN RED WITH DATE AND NAME OF PERSON MAKING CHANGE.

DO NOT EXTEND NOTES ON THIS SIDE OF THIS LINE

RETURN TO LOS ANGELES COUNTY SURVEYOR

Station	Dist. from Transit Line		Object
16+00.5	23.0	E.	12" Camphor
+11.0	22.5	W	10" " "
+34.5	22.0	E	8" Palm
+58.5	40.0	"	16" Eucalyptus
+59.3	22.5	W	12" Camphor
+64.7	40.0	E.	18" Eucalyptus
+65.6	22.0	"	4" Camphor
17+00.0	22.5	W.	6" Walnut
+01.0	22.0	E.	6" Camphor
+01.0	37.0	"	10" Peach
+03.5	22.5	W	P.P.
+37.2	22.0	E	10" Camphor
+44.3	22.5	W.	4" Walnut
+75.2	22.5	E.	16" Camphor
18+12.5	"	E	" "
+13.2	38.0	"	4" Orange
+66.5	"	"	" "
+94.2	"	"	" Plum
19+22.0	"	"	" Loquat
+24.0	22.5	"	2" Pepper
+36.2	22.5	W.	P.P.
+66.2	38.0	E.	2" Avocado
20+75.-	"	"	4" Fir
+90.2	30'	"	3" Cypress
21+06.2	"	"	" "
+70.2	45.0	W.	4" Orange
+75.3	22.0	"	P.P.
+82.5	"	"	8" Walnut
22+00	36.0	"	4" Magnolia
+20.5	36.0	"	6" Spruce
+37.2	46.0	"	24" Palm
+41.2	22.5	"	10" Walnut
+45.2	36.2	"	10" Spruce
+65.2	26.0	"	P.P.
23+15.2	22.0	"	4" Walnut
+49.2	22.2	E.	24" Pepper
+80.2	"	"	" "
+80.6	36.9	W.	6" Shrub
24+11.5	22.0	"	P.P.
+11.5	22.2	E	24" Pepper
+40.5	22.5	"	18" " "
+70.6	"	"	" " "
25+00.0	"	"	" " "
+30.8	"	"	20" " "
+52.5	30.0	W	3" Shrub
+61.2	22.2	E.	16" Pepper
+74.2	30.0	W	3" Shrub
+87.3	22.2	E	20" Pepper
26+14.0	"	"	16" " "
+37.0	32.0	W.	18" Willow
+40.3	22.2	E.	16" Pepper
+46.2	22.0	W.	P.P.
+53.7	32.0	W	P.P.
+53.2	38.0	E	14" Pepper
+98.2	37.0	"	16" " "
27+04.2	23.0	W.	24" Palm
+14.3	21.5	E	14" Pepper
+15.2	22.0	W.	6" Camphor
+33.2	21.5	E	14" Pepper
+37.2	22.0	W.	6" Camphor
+52.2	21.5	E	14" Pepper
+59.2	22.0	W	6" Camphor
+63.2	22.0	"	P.P.
+69.2	21.5	E	12" Pepper
+82.6	22.0	W.	12" Camphor
+87.3	21.5	E	14" Pepper

Station	Dist. from Transit Line		Object
28+04.1	22.0	W.	10" Camphor
+05.0	21.5	E.	16" Pepper
+11.1	35.0	"	5" Tree
+17.0	38.0	W.	5" Orange
+23.0	21.5	E	16" Pepper
+24.0	32.0	W	6" Cypress
+25.1	35.0	E	3" Lemon
+26.0	22.0	W.	8" Camphor
+29.0	32.0	"	6" Cypress
+37.2	38.0	"	8" Lemon
+39.5	36.0	E.	4" " "
+41.5	21.5	"	14" Pepper
+49.2	22.0	W.	6" Camphor
+53.0	36.0	E.	2" Lemon
+57.2	35.0	"	3" " "
+59.1	21.5	"	12" Pepper
+61.2	38.0	W.	6" Lemon
+70.8	22.0	"	10" Camphor
+77.0	21.5	E	10" Pepper
+78.0	28.0	"	8" Fir
+88.1	22.0	W	P.P.
+92.0	"	"	8" Camphor
+95.0	28.0	E	4" Fir
+95.1	21.5	"	10" Pepper
29+05.1	36.0	W	8" [illegible]
+09.1	28.0	E	4" [illegible]
+13.2	21.5	"	10" [illegible]
+15.1	22.0	W	10" [illegible]
+15.2	28.0	E	6" [illegible]
+27.0	"	"	" [illegible]
+27.0	37.0	W	8" [illegible]
+29.6	21.5	E	4" [illegible]
+37.0	22.0	W	11" [illegible]
+46.0	37.0	"	6" [illegible]
+46.0	21.5	E.	10" [illegible]
+58.6	22.0	W	12" [illegible]
+58.6	43.0	"	2" [illegible]
+65.1	21.5	E.	18" [illegible]
+81.5	22.0	"	" [illegible]
"	22.0	W	8" [illegible]
"	43.0	"	3" [illegible]
30+00.0	"	"	" [illegible]
[illegible]	21.5	E	18" [illegible]
[illegible]	22.0	W.	10" [illegible]
+03.0	"	"	[illegible]
+09.5	43.0	"	[illegible]
+22.0	21.5	E	16" [illegible]
+25.0	43.0	W	[illegible]
+43.0	22.0	"	12" [illegible]
+48.2	21.5	E.	8" [illegible]
"	43.0	W	3" [illegible]
+65.0	22.0	"	10" [illegible]
+70.2	21.5	E.	10" [illegible]
+71.3	43.0	W.	9" [illegible]
+85.0	21.5	E	14" [illegible]
+91.0	22.0	W	11" [illegible]
+91.2	43.0	W	2" [illegible]
31+10.0	21.5	E	18" [illegible]
+15.0	22.0	W.	[illegible]
+30.0	"	"	14" Cam[illegible]
+35.8	21.5	E	12" [illegible]
+37.3	43.0	W	3" [illegible]
+52.0	43.0	"	[illegible]
+73.0	22.0	W	14" Cam[illegible]
+78.5	21.5	E	10" [illegible]
+79.2	43.0	W	3" [illegible]
+96.0	30.0	E	[illegible]
+97.4			

to p. 36

F.B. 250 Pg. 38 Chief Party Notes by Date

from p. 35

Station	Dist. from Transit Line		Object	Station	Dist. from Transit Line		Object
32+02.9	22.9	W.	10" Camphor	41+59.3	22.9	W.	20" Pine
+16.2	49.9	"	3" Orange	+66.1	40.0	E.	4" Grapefruit
+23.5	21.2	"	12" Camphor	+84.5	37.2	W.	3" " "
+38.8	39.0	"	3" Orange	+84.5	40.0	E.	4" Tangerine
+45.1	32.2	E.	2" Peach	+93.3	22.2	W.	18" Pine
+55.3	22.9	W.	P.P.	42+04.2	40.2	E.	4" Peach
+60.0	49.0	"	3" Orange	+08.3	22.3	"	14" Pine
+65.1	30.2	E.	2" Peach	+16.1	32.0	W.	P.P.
+67.8	22.0	W.	10" Camphor	+27.5	22.0	"	14" Pine
+81.9	49.2	"	3" Orange	+98.2	38.2	"	4" Grapefruit
+85.8	30.9	E.	3" Peach	+58.8	22.9	"	20" Pine
33+01.5	49.0	W.	" Orange	+66.9	40.0	W.	2" Orange
+12.4	22.2	"	12" Camphor	+75.3	22.2	E.	16" Pine
+23.8	48.2	"	3" Orange	+81.3	40.2	W.	2" Orange
+26.3	30.0	E.	4" Peach	+91.2	22.2	"	18" Pine
+32.4	22.0	W.	10" Camphor	+96.0	40.0	"	3" Orange
+51.9	22.0	"	18" Pine	43+08.5	22.2	E.	12" Pine
+86.5	22.0	"	P.P.	+12.6	40.4	W.	3" Orange
+93.5	21.5		24" Pine	+26.2	22.2	"	24" Pine
+92.1	20.0	"	18" "	+55.0	42.0	"	3" Orange
34+11.2	40.0	W.	6" Orange	+69.2	22.2	"	12" Pine
+25.5	44.0	"	2" "	+83.1	22.0	"	" "
+38.1	48.0	"	3" Palm	44+09.1	22.0	"	16" "
+89.2	20.0	"	14" "	+31.6	22.2	"	" "
+58.1	"	"	" "	+03.1	40.2	"	6" Grapefruit
+72.0	48.0	"	3" "	+55.2	40.0	"	" "
35+00.5	22.0	"	P.P.	+68.1	22.2	"	P.P.
+09.2	"	"	24" Pine	+87.2	40.0	"	4" Orange
+28.8	43.0	"	4" Orange	45+00.5	22.2	"	20" Pine
+42.5	21.5	E.	24" Pine	+12.6	40.0	"	4" Orange
+45.2	49.0	W.	" Orange	+26.4	22.2	"	20" Pine
+16.2	43.0	"	" "	+39.4	40.0	"	4" Orange
+21.6	22.0	"	P.P.	+61.5	22.2	"	16" Pine
+37.8	49.0	"	3" Orange	46+11.2	22.2	"	" "
+52.2	21.5	E.	16" Pine	+22.4	41.2	"	3" Peach
+63.3	49.0	W.	3" Orange	+32.2	22.0	"	14" Pine
+83.5	21.5	E.	16" Pine	+43.2	41.2	"	3" Peach
+97.6	43.8	W.	4" Plum	+59.6	22.0	"	10" Camphor
47+08.6	51.0	"	4" Lemon	+73.2	36.2	E.	3" Avocado
+20.0	43.0	"	8" Apricot	+83.8	22.2	W.	12" Camphor
+38.2	21.3	E.	20" Pine	+92.3	38.2	E.	4" Avocado
+45.0	51.9	E.	3" Orange	47+06.8	40.2	"	10" Avocado
+56.2	22.0	W.	P.P.	+13.9	22.2	W.	12" Camphor
+60.8	36.2	"	3" Orange	+22.2	22.2	"	P.P.
+87.2	44.0	"	8" Apricot	+35.8	22.3	E.	24" Pine
+10.2	44.2	"	10" "	+40.2	22.2	W.	8" Camphor
+40.2	21.5	E.	16" Pine	+63.6	22.2	E.	24" Pine
+50.2	50.0	W.	3" Col.	+66.0	36.2	W.	8" Peach
+55.2	50.0	"	3" "	+69.2	22.2	"	8" Camphor
	22.0	"	P.P.	+83.5	36.2	"	10" Peach
+61.2	38.2	"	8" Orange	+97.5	22.2	"	6" Camphor
+72.2	40.2	"	10" Willow	48+23.2	36.2	"	10" Peach
+16.2	21.5	E.	16" Pine	+30.2	40.0	E.	4" Orange
+07.2	38.0	W.	14" Camphor	+30.3	22.2	"	6" Camphor
+07.2	38.0	"	6" Orange	+42.5	36.0	W.	4" Peach
+25.5	38.0	"	" "	+43.2	22.0	"	8" Camphor
+75.2	42.0	E.	Pine	+51.2	22.3	E.	3" "
+76.0	21.2	E.	20" Pine	+60.8	36.2	W.	3" Peach
+76.0	31.0	W.	P.P.	+70.2	22.2	E.	10" Camphor
+76.0	49.0	"	24" Eucalyptus	+71.3	22.2	W.	5" "
+46.2	46.2	"	2" Orange	+82.2	36.0	"	8" Peach
+56.4	42.0	"	18" Pine	+89.2	22.3	E.	8" Camphor
+56.4	39.2	E.	10" Oak	+96.6	22.2	W.	3" " "
+75.2	37.5	"	3" Acacia	49+08.6	22.2	E.	4" " "
+75.2	22.2	"	14" Pine	+19.2	22.2	W.	10" " "
+90.4	42.0	W.	20" "	+30.2	22.3	E.	" " "
+17.6	22.3	E.	18" "	+33.2	22.2	W.	2" Pear
+25.2	22.0	W.	" "	+44.2	22.2	"	10" Camphor
+42.0	22.3	E.	14" "	+50.8	22.3	E.	6" " "
+47.2	40.2	"	2" Grapefruit	+63.2	36.0	W.	3" Tangerine

to p. 37

RETURN TO LOS ANGELES COUNTY SURVEYOR

NOTE: ANY ADDITION OR CHANGES ON THIS SHEET MUST BE MADE OR CIRCLED IN RED. WITH DATE AND NAME OF PERSON MAKING CHANGE.

DO NOT EXTEND NOTES THIS SIDE OF THIS LINE

from p 36

Date _____ Notes by MC Chief Party McGillivray F.B. 250 Pg. 32

Plotted by R. H. Drew
Date Jan 1927
Map No. C.S. 8901
Plotting C'k'd by C.M. Paige
Date Feb 1927

W. O. No. 407 D. S. O. No. _____
Location Arcadia
Surveyed by _____
Date Dec 22-26 - Jan 11-26
Indexed Jan 14-1927 - F. Ashton

NOTE: ANY ADDITION OR CHANGES ON THIS SHEET MUST BE MADE OR CIRCLED IN RED WITH DATE AND NAME OF PERSON MAKING CHANGE.

DO NOT EXTEND NOTES THIS SIDE OF THIS LINE

LOS ANGELES COUNTY SURVEYOR

Station	Dist	From	Line	Object
49+65.2	22.2	W.		P.P
+70.2	22.2	"		10" Camphor
+78.2	36.2	W.		4" Orange
+79.4	22.3	E		6" Camphor
+80.2	22.2	W.		8" Peach
50+21.2	21.2	"		18" Palm
+30.5	42.2	"		14" Umbrella
+40.7	22.2	"		1" Avocado
+60.1	22.2	"		8" Acacia
+70.1	05.2	"		16" Umbrella
+78.2	21.2	"		36" Palm
51+11.2	45.2	"		20" Umbrella
+33.1	52.2	"		3" Apricot
+43.1	21.2	"		P.P.
+49.2	39.2	"		10" Acacia
+67.2	21.0	"		24" Pine
+78.5	53.5	"		6" Loquot
+93.3	34.2	"		2" Peach
+94.3	21.5	"		30" Palm
52+07.2	43.2	"		" "
+21.2	22.2	"		24" Pine
+29.2	31.2	"		4" Cedar
+40.8	03.2	"		36" Palm
+52.2	21.5	"		30" "
+70.2	22.2	"		P.P.
+78.7	36.2	"		2" Cedar
+84.2	22.2	"		18" Pine
+88.2	53.2	"		4" Orange
+95.2	21.2	"		36" Palm
+98.2	35.5	"		16" Pine
53+00.2	40.5	W		4" Orange
+24.2	40.5	"		" "
+42.5	22.8	E		36" Palm
+49.5	40.5	W		4" Orange
+53.8	22.8	E		36" Palm
+64.8	40.5	W		6" Cedar
+81.0	22.8	E		36" Palm
+83.6	40.5	W		P.P.
54+00.2	22.8	E		36" Palm
+14.5	22.8	"		" "
+30.2	42.2	W		3" Walnut
+39.2	22.8	E		20" Palm
+51.3	42.2	W		5" Walnut
+56.1	22.8	E		3" "
+64.2	12.8	"		P.P.
+71.3	42.2	W		3" Walnut
+85.2	24.2	E		8" "
+91.2	42.2	W		6" Peach
55+11.2	42.2	"		3" "
+30.5	42.2	"		3" Walnut
+45.2	24.2	E		4" "
+50.5	42.2	W		4" Peach
+70.3	42.2	"		" "
+80.6	24.2	E		5" Walnut
+90.2	42.2	W		6" Peach
56+04.3	12.2	E		P.P.
+08.3	40.2	W		P.P.
+60.4	47.5	"		3" Orange
+80.2	"	"		" "
57+00.2	"	"		5" Peach
+06.2	24.2	E		10" Walnut
+21.5	47.5	W		4" Peach
+26.7	24.2	E		8" Walnut
+45.6	"	"		" "
+53.2	"	"		P.P.
+76.7	"	"		8" Tree
58+00.2	"	"		6" Walnut
+5.8	40.2	W		P.P.

Station	Dist	From	Line	Object
85+72.2	24.2	E		6" Walnut
+73.2	12.2	"		P.P.
+97.2	24.2	"		8" Walnut
86+20.2	"	"		" "
+45.2	"	"		10" "
+69.2	"	"		3" Peach
+72.2	12.2	"		P.P.
+72.2	25.2	"		14" Avocado
87+83.2	"	"		" "
+76.2	"	"		8" "
+86.2	40.2	W		P.P.
88+17.2	24.2	E		12" Acacia
+39.2	24.2	"		10" "
+59.2	"	"		10" "
+76.2	12.2	"		P.P.
+88.2	24.2	"		10" Acacia
89+06.2	"	"		10" "
+52.8	40.2	W		P.P.
90+26.2	19.2	E		"
91+76.8	19.2	"		"
92+05.2	40.2	W		"
93+27.2	19.2	E		"
94+14.2	40.2	W		"
+77.2	19.2	"		"
96+24.2	19.2	"		"
+39.2	28.2	"		10" Acacia
+49.5	"	"		" "
+83.2	"	"		" "
+91.2	40.2	W		P.P.
97+28.2	18.2	E		20" Pine
+57.2	28.2	"		8" Acacia
+76.2	19.2	"		P.P.
+82.6	28.2	"		8" Acacia
98+07.2	28.2	"		10" "
+32.3	29.2	"		10" "
+49.4	40.2	W		P.P.
+56.2	28.2	E		8" Acacia
+43.5	3.2	"		" "
143+28.6	20.2	"		36" Eucalyptus
+39.2	"	W		Tel.
+40.2	"	E		26" "
+49.2	"	"		24" "
+59.5	"	"		36" "
+62.5	"	"		24" "
+90.2	"	"		50" "
144+28.2	"	"		54" "
+46.2	"	W		Tel.
+52.2	"	E		40" Gum
+80.2	"	"		10" "
145+00.2	"	"		36" "
+	"	"		8" Gum
+26.2	"	"		40" Gum
+44.2	"	"		16" "
+62.2	"	W		Tel. Pole
146+05.2	30.2	E		" "
+53.2	38.2	"		" "
147+10.2	30.2	W		" "
+48.2	20.2	"		" "
+56.2	40.2	"		8" Walnut
148+	"	"		" "
149+	"	"		" "
+52.2	20.2	"		Tel. Pole
+90.2	40.2	"		8" Walnut
150+	"	"		" "
+92.2	"	"		" "
151+07.2	41.2	"		Tel. Pole
+42.2	40.2	"		8" Walnut
+53.2	"	"		" "
152+55.5	28.2	"		Tel. Pole

to p 38.

F.B. 250 Pg. 40 Chief Party Notes by _____ Date _____

Station	Dist. from Transit Line		Object
153+18.0	22.0	W	Power Pole
+96.0	21.8	"	Tel "
154+79.5	22.5	"	Power "
155+38.2	"	"	Tel "
156+33.2	"	"	Power "
+33.2	22.8	E	14" Walnut
+90.5	22.5	W	Tel. Pole
+94.6	22.3	E	12" Walnut
157+30.3	"	"	20" " "
+65.0	"	"	12" " "
+84.3	22.5	W	Power Pole
159+32.5	22.5	"	" "
+55.2	23.2	"	Guy "

Additional - May. 19, 1927

25+73.0	58.0	E	5"	Orange
26+13.0	52.0	"	36"	Palm
+31.0	58.0	"	5"	Grapefruit
+98.2	58.0	"	8"	Pepper
27+93.0	55.0	"	8"	Camphor
28+03.0	57.0	"	8"	" "
+24.4	5[illegible]	"	6"	Acacia
+60.0	55.0	"	6"	Walnut
29+15.0	55.0	"	12"	Pepper
+36.0	51.0	"	6	Plum
+51.0	"	"	6"	" "
+11.0	[illegible]	"	2	[illegible]
[illegible]	[illegible]		[illegible]	[illegible]
31+[illegible]	[illegible]	"		
32+03.0	[illegible]	"	16"	[illegible]

RETURN TO
LOS ANGELES COUNTY SURVEYOR

NOTE: ANY ADDITION OR CHANGES ON THIS SHEET MUST BE MADE OR CIRCLED IN RED. WITH DATE AND NAME OF PERSON MAKING CHANGE.

DO NOT EXTEND NOTES THIS SIDE OF THIS LINE

FB. 250 Page 41

250-41

Platted by	W.O. No. 4215 D.S.O. No.
Date	Location Sunset Blvd
Map No.	Surveyed by McGillivray
Plotting C'k'd by	Date Mar 28 1927
Date	Indexed

Topog at flood control on Sunset Blvd between Lower Azusa and Valley Blvd

F.B. 250 Page 42

Platted by A. H. Drew	W.O. No. 4075 D.S.O. No.
Date Mar. 1927	Location Sunset Blvd
Map No. C.S. 8901	Surveyed by McGillivray
Platting C'k'd by [illegible] Paige	Date Mar. 28, 1927
Date April 1927	Indexed

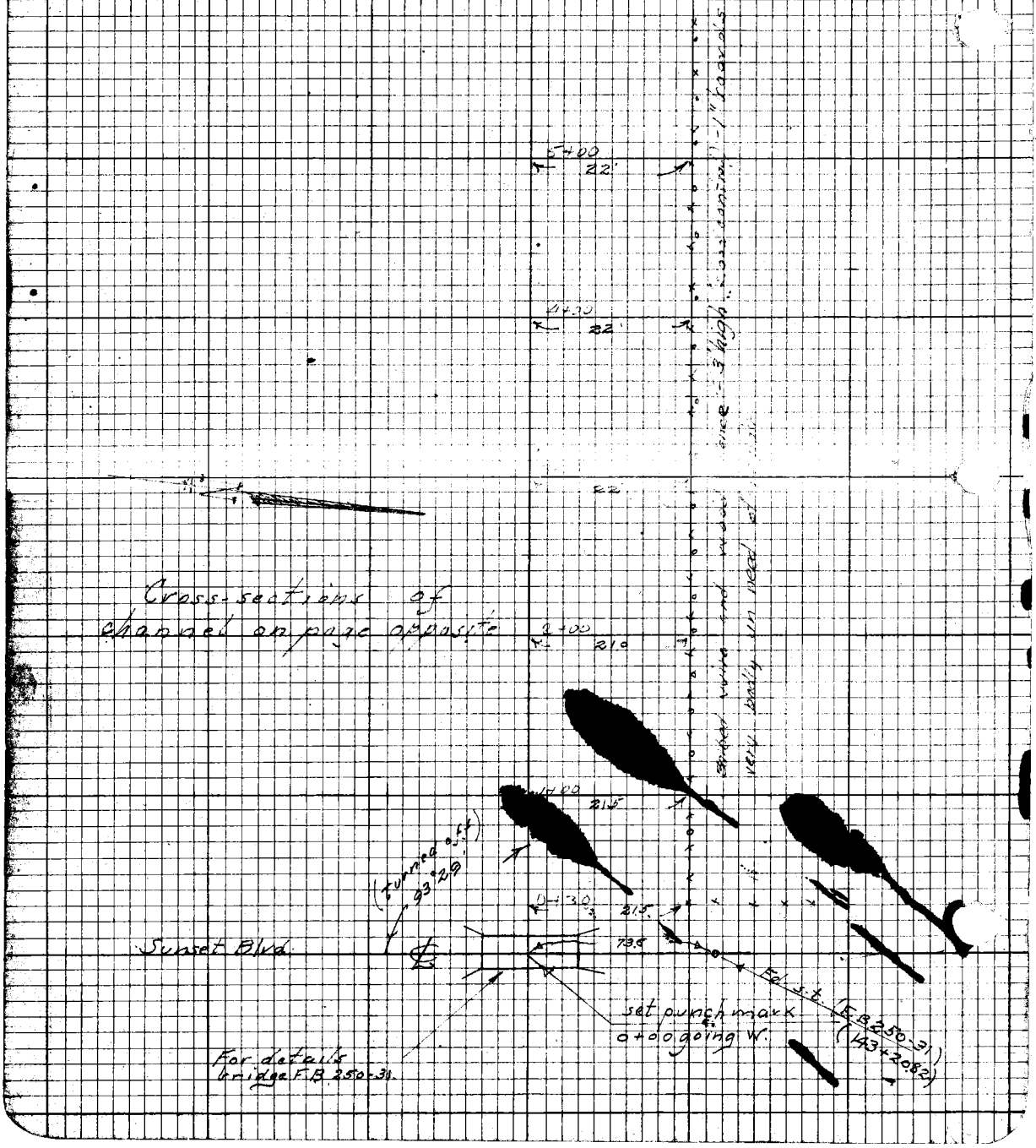

F.B. 250 - Pass 43

Date ..... Notes by ..... Chief Party .....

Plotted by	W.O. No. 4075 D.S.O. No. .....
Date	Location Sunset Blvd
Map No.	Surveyed by McGillivray
Plotting C'k'd by	Date Mar 28 1927
Date	Indexed .....

see following page

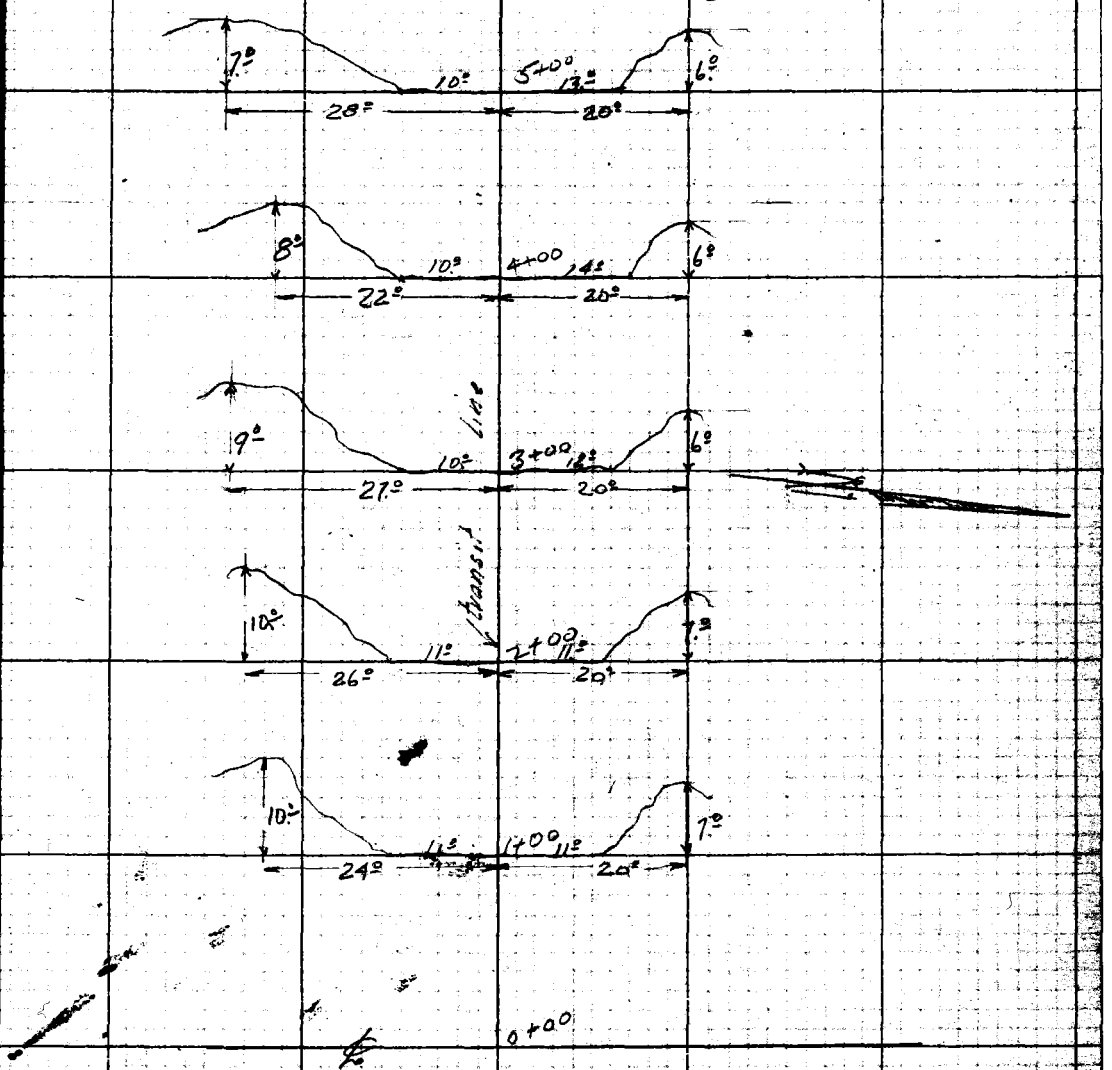

Note: ANY ADDITION OR CHANGES ON THIS SHEET MUST BE MADE OR CIRCLED IN RED, WITH DATE AND NAME OF PERSON MAKING CHANGE.

Do not extend notes on this side of this line.

RETURN TO LOS ANGELES COUNTY SURVEYOR FLOOD CONTROL

F.B. 250 Page 44

Chief Party, Notes by ..... Date .....

Platted by A. H. Drew	W.O. No. 4075 D.S.O. No.
Date Mar. 1927	Location Sunset Blvd.
Map No. C.S. 8901	Surveyed by McGillivray
Platting C'k'd by C. W. Paige	Date Mar. 28, 1927
Date April 1927	Indexed

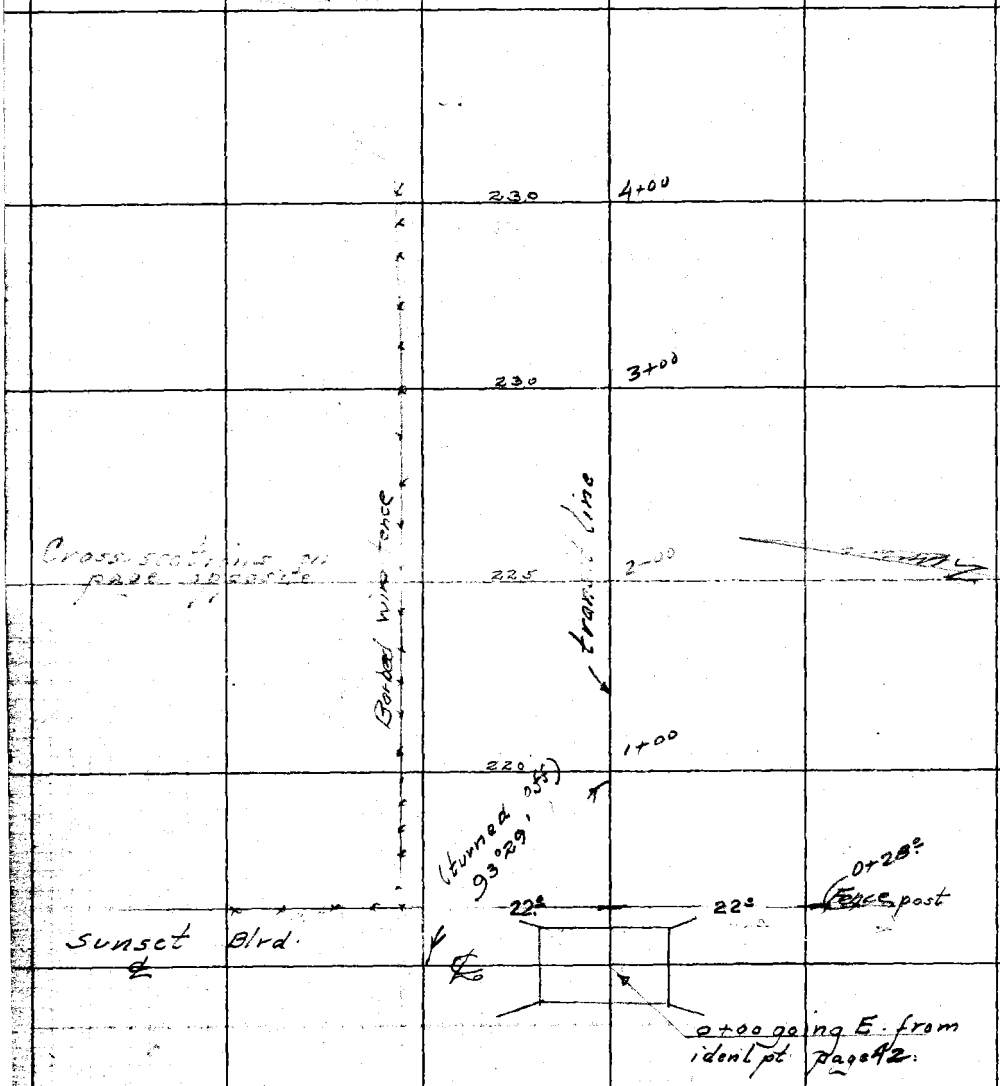

RETURN TO
LOS ANGELES COUNTY SURVEYOR
FLOOD CONTROL

Do not extend notes this side of this line.

Note: ANY ADDITION OR CHANGES ON THIS SHEET MUST BE MADE OR CIRCLED IN Red, WITH DATE AND NAME OF PERSON MAKING CHANGE.

Date ..... Notes by ..... Chief Party ..... F.B. 250 Page 45

Platted by	W.O. No. 4075 D.S.C. No. .....
Date	Location Sunset Blvd.
Map No.	Surveyed by McGillivray
Platting C'k'd by	Date Mar 28 - 1927
Date	Indexed .....

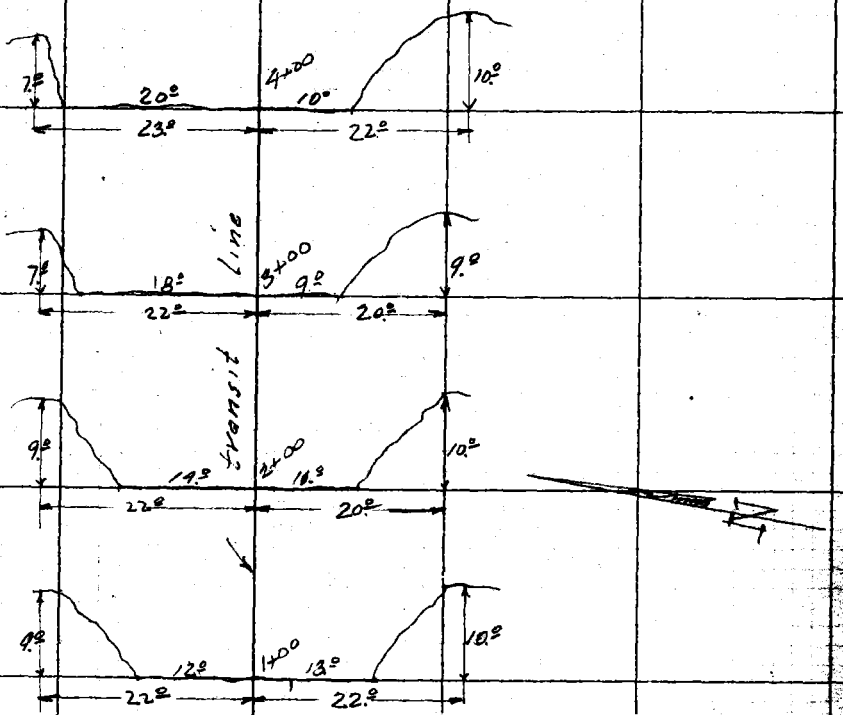

RETURN TO
LOS ANGELES COUNTY SURVEYOR
FLOOD CONTROL

Note: ANY ADDITION OR CHANGES ON THIS SHEET MUST BE MADE OR CIRCLED IN RED, WITH DATE AND NAME OF PERSON MAKING CHANGE.

Do not extend notes [illegible] side of this [illegible]

FB 250 Page 46

Chief Party: Notes by ..... Date .....

Platted by.....	W.O. No..... D.S.O. No.....
Date.....	Location.....
Map No.	Surveyed by.....
Platting C'k'd by.....	Date.....
Date.....	Indexed.....

RETURN TO
LOS ANGELES COUNTY SURVEYOR
FLOOD CONTROL

Do not extend notes this side of this line.

Note: ANY ADDITION OR CHANGES ON THIS SHEET MUST BE MADE OR CIRCLED IN Red, WITH DATE AND NAME OF PERSON MAKING CHANGE.

Date _____ Notes by MCI Chief Party _____ F.B. 250 Pg. 47

Platted by A. H. Drew	W. O. No. 4075 D. S. O. No.
Date Apr - 1927	Location Sunset Blvd
Map No. C.S. 8901	Surveyed by McGillivray
Platting C'k'd by C. W. Paige	Date Apr. 7-27
Date April 1927	Indexed

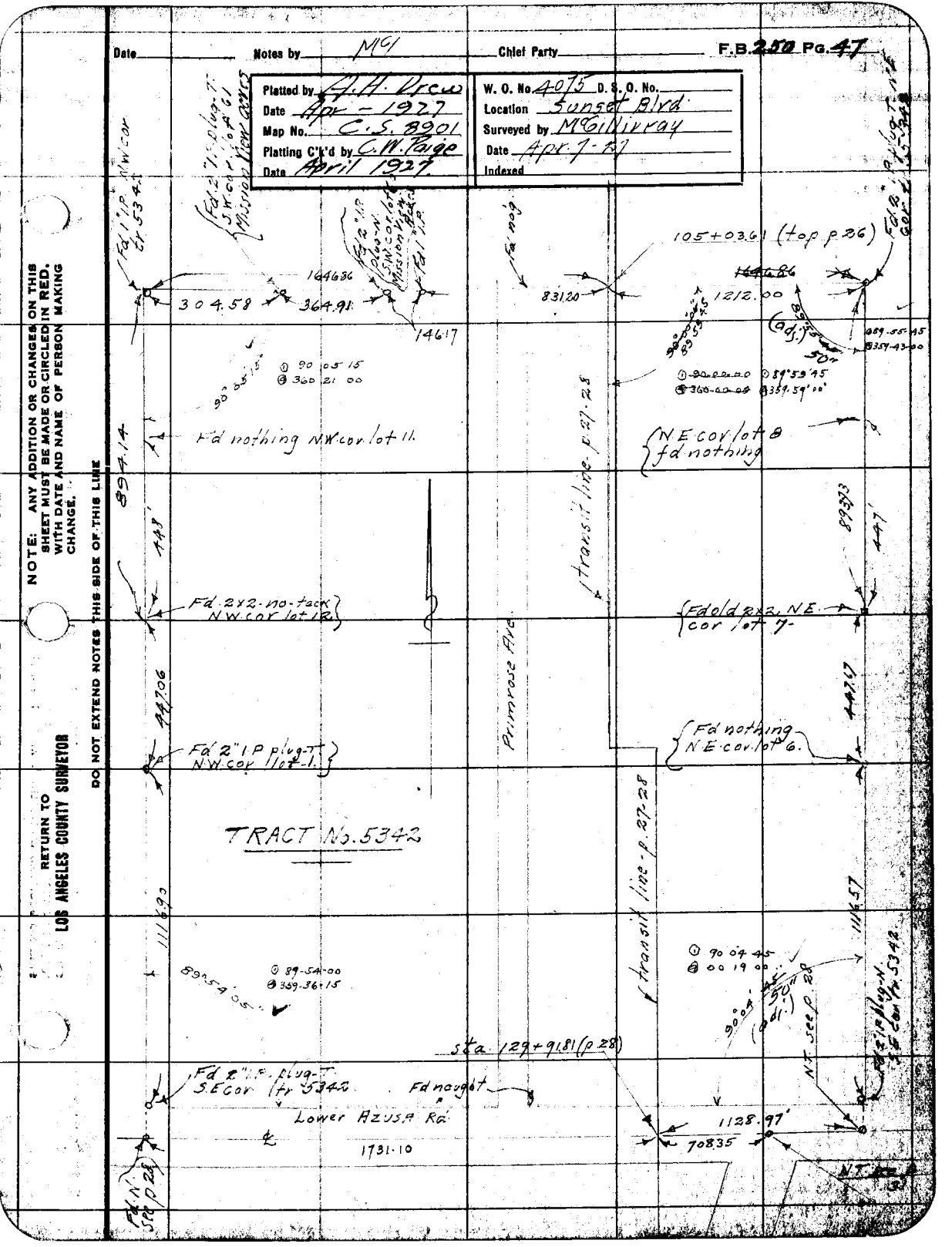

NOTE: ANY ADDITION OR CHANGES ON THIS SHEET MUST BE MADE OR CIRCLED IN RED, WITH DATE AND NAME OF PERSON MAKING CHANGE.

DO NOT EXTEND NOTES THIS SIDE OF THIS LINE

RETURN TO LOS ANGELES COUNTY SURVEYOR

F.B. 250 PG. 48 Chief Party Notes by Date

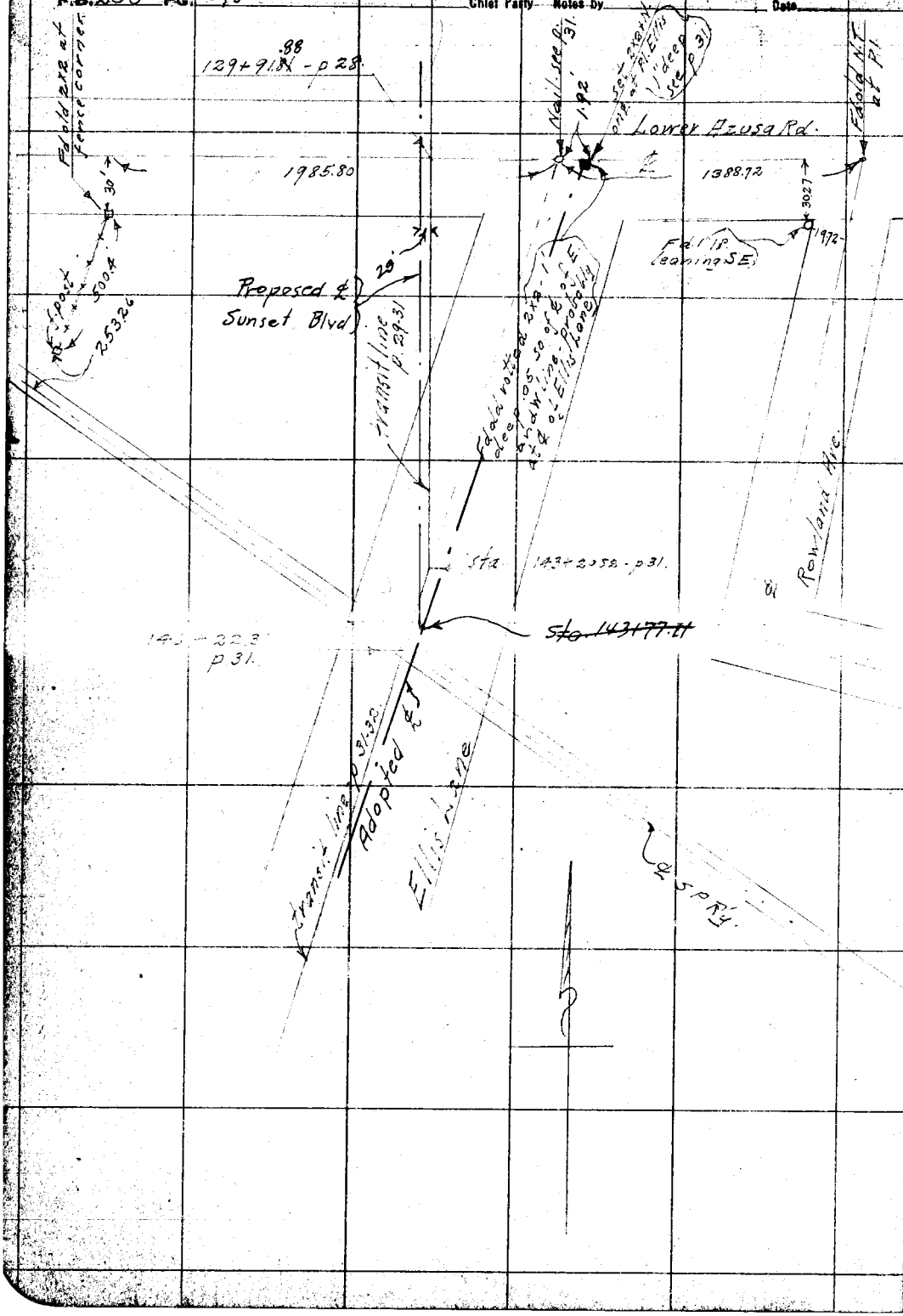

RETURN TO
LOS ANGELES COUNTY SURVEYOR

DO NOT EXTEND NOTES THIS SIDE OF THIS LINE

NOTE: ANY ADDITION OR CHANGES ON THIS SHEET MUST BE MADE OR CIRCLED IN RED. WITH DATE AND NAME OF PERSON MAKING CHANGE.

Date _____ Notes by MY Chief Party _____ F.B. 250 PG. 49

Platted by _____	W. O. No. 4075 D. S. O. No. _____
Date _____	Location Sunset Blvd.
Map No. _____	Surveyed by McGillivray
Platting Ck'd by _____	Date May - 1927
Date _____	Indexed _____

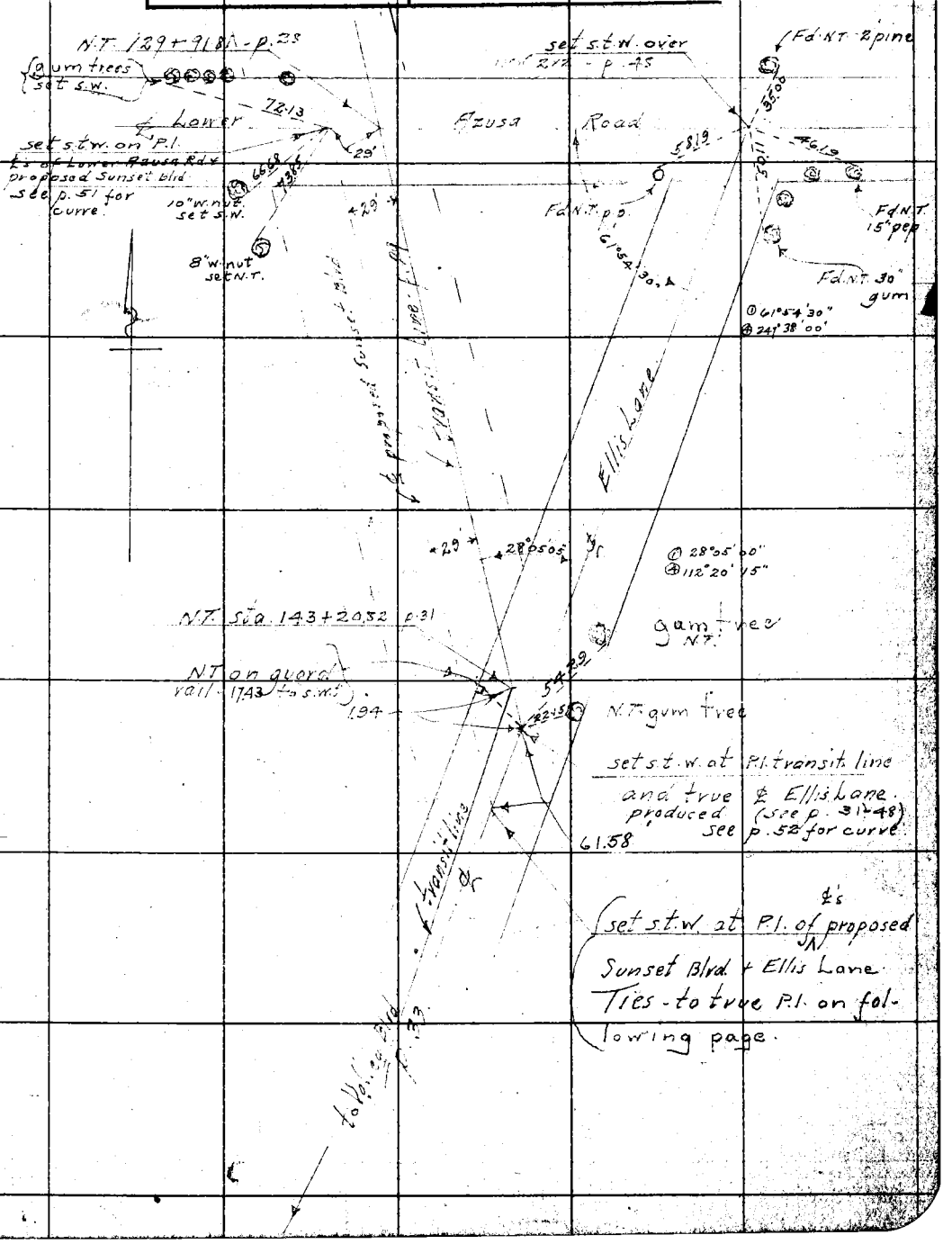

NOTE: ANY ADDITION OR CHANGES ON THIS SHEET MUST BE MADE OR CIRCLED IN RED. WITH DATE AND NAME OF PERSON MAKING CHANGE.

DO NOT EXTEND NOTES THIS SIDE OF THIS LINE

RETURN TO LOS ANGELES COUNTY SURVEYOR

F.B. 250 PG. 50 Chief Party Notes by Date

Loma Alta Rd







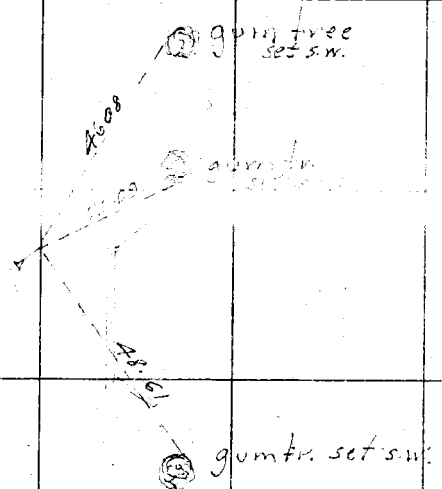

Valley Blvd

RETURN TO LOS ANGELES COUNTY SURVEYOR

NOTE: ANY ADDITION OR CHANGES ON THIS SHEET MUST BE MADE OR CIRCLED IN RED. WITH DATE AND NAME OF PERSON MAKING CHANGE.

DO NOT EXTEND NOTES THIS SIDE OF THIS LINE

Date _____ Notes by MC _____ Chief Party _____ F.B. 250 Pg. 51

Platted by	W. O. No. 4075 D. S. O. No.
Date	Location Sunset Blvd
Map No.	Surveyed by McGillivray
Platting C'k'd by	Date May-192
Date	Indexed

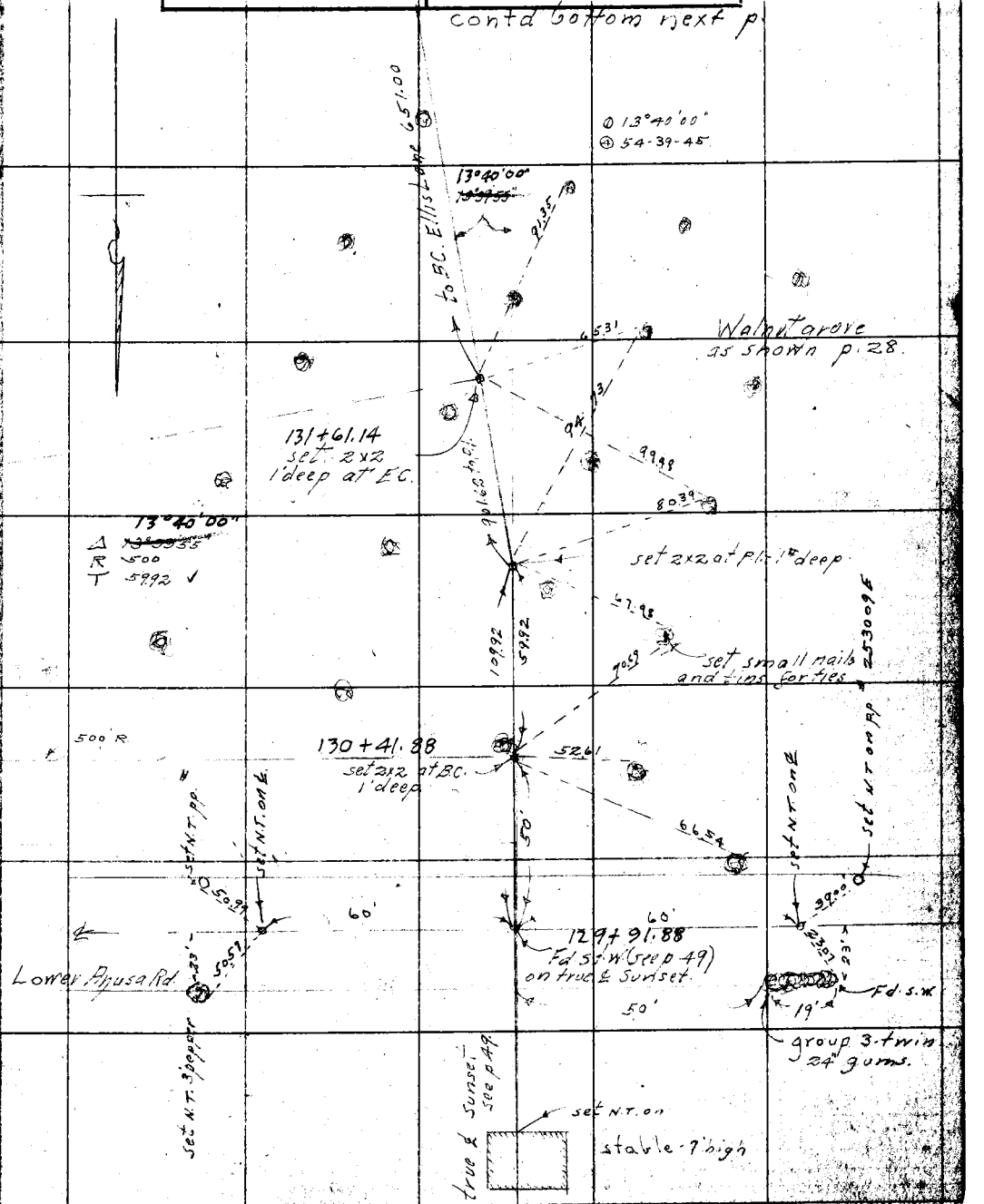

NOTE: ANY ADDITION OR CHANGES ON THIS SHEET MUST BE MADE OR CIRCLED IN RED, WITH DATE AND NAME OF PERSON MAKING CHANGE.

DO NOT EXTEND NOTES THIS SIDE OF THIS LINE

RETURN TO LOS ANGELES COUNTY SURVEYOR

F.B. 250 Pg. 52 Chief Party Notes by Date

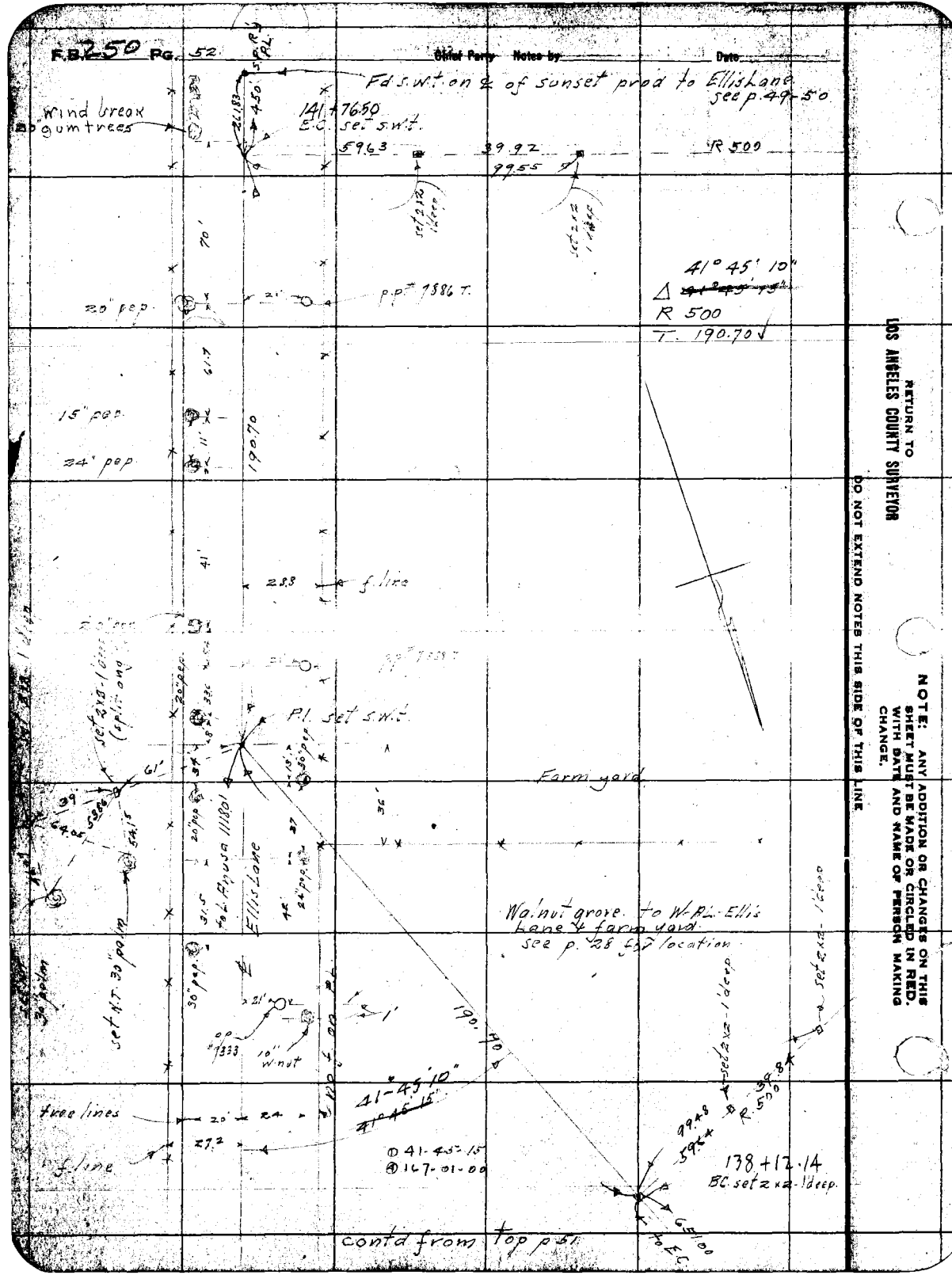

RETURN TO LOS ANGELES COUNTY SURVEYOR

DO NOT EXTEND NOTES THIS SIDE OF THIS LINE

NOTE: ANY ADDITION OR CHANGES ON THIS SHEET MUST BE MADE OR CIRCLED IN RED, WITH DATE AND NAME OF PERSON MAKING CHANGE.

Date _____ Notes by McG. Chief Party McGillivray F.B. 250 Pg. 528

Platted by	W. O. No. 4075 D. S. O. No.
Date	Location Sunset Blvd
Map No.	Surveyed by
Platting C'k'd by	Date Aug 1 - 1927
Date	Indexed

contd on following page.

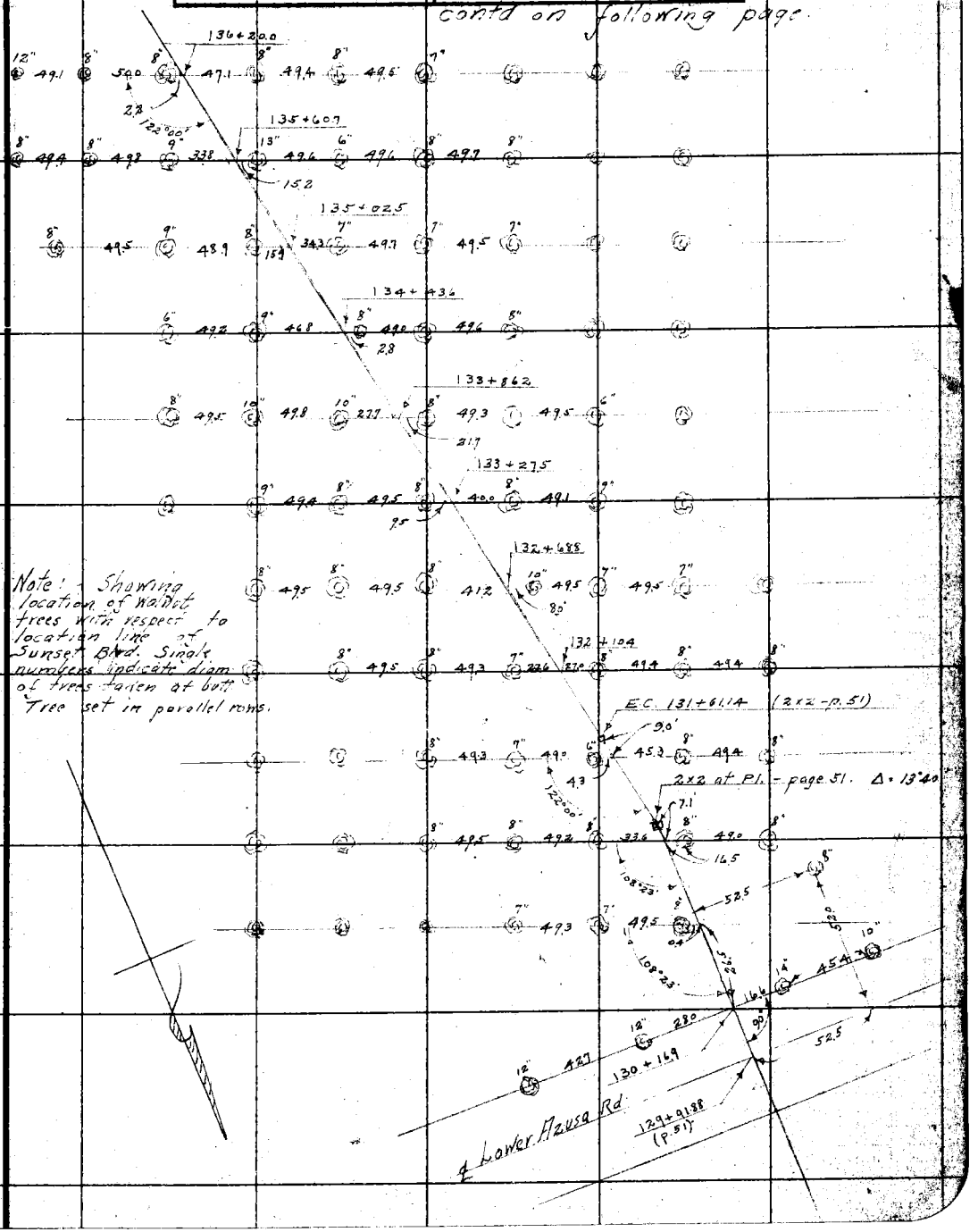

Note: - Showing location of walnut trees with respect to location line of Sunset Blvd. Single numbers indicate diam of trees taken at butt. Tree set in parallel rows.

NOTE: ANY ADDITION OR CHANGES ON THIS SHEET MUST BE MADE OR CIRCLED IN RED. WITH DATE AND NAME OF PERSON MAKING CHANGE.

DO NOT EXTEND NOTES THIS SIDE OF THIS LINE

RETURN TO LOS ANGELES COUNTY SURVEYOR

F.B. 250 PG. 52 B. Chief Party Notes by Date

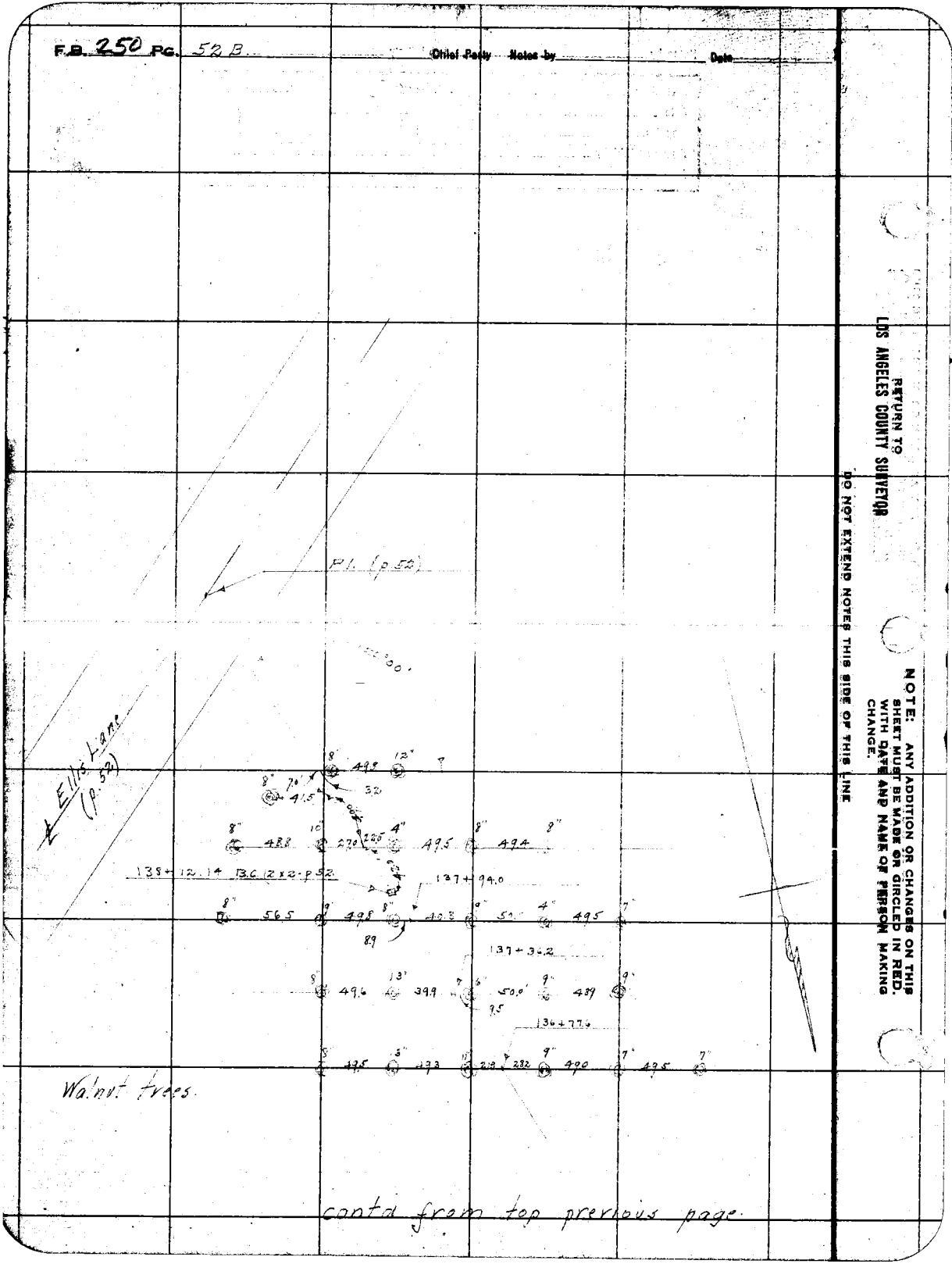

contd from top previous page.

RETURN TO
LOS ANGELES COUNTY SURVEYOR

NOTE: ANY ADDITION OR CHANGES ON THIS SHEET MUST BE MADE OR CIRCLED IN RED. WITH DATE AND NAME OF PERSON MAKING CHANGE.

DO NOT EXTEND NOTES THIS SIDE OF THIS LINE

Date 6-3-27 Notes by Pwa Chief Party Pwa F.B. 250 Pg. 53

1 of 24

Plotted by R. J. Clarke	W. O. No. 4109 D. S. O. No.
Date July 1927	Location Earle Street SW of San Gabriel
Map No. 8047	Surveyed by PW Atkins Dep
Plotting C't'd by C.W. Paige	Date June 3rd 1927.
Date July 1927	Indexed

pages 53 to 76

EARLE STREET

FROM

MARSHALL STREET

NORTH, TO

POMONA BLVD.

Party { PW Atkins Chief
Ted Walsh Inst
M. Hubbell Hdch
D. McCracken rear ch

Inst. Berger No 8628

Note;
All center line distances measured with 100.00 ft. Lufkin 1/4" band chain, using spring balance, and Standard pull; distances shown are corrected for temperature.

Work Started June 3rd 1927
Worked the following days
June 3rd 1927
" 6th "
" 7th "
" 8th "
" 9th "
" 10th "
" 11th "
" 12th "
" 13th "
" 14th "
" 15th "
Finished
18 days

Note;
Topography page 67 to 76
15

NOTE: ANY ADDITION OR CHANGES ON THIS SHEET MUST BE MADE OR CIRCLED IN RED, WITH DATE AND NAME OF PERSON MAKING CHANGE.

DO NOT EXTEND NOTES THIS SIDE OF THIS LINE

RETURN TO LOS ANGELES COUNTY SURVEYOR

F.B. 250 PG. 54. 2 of 24 — PWA Chief Party — Notes by PWA — Date 6-6-27

Continued on bottom page 55

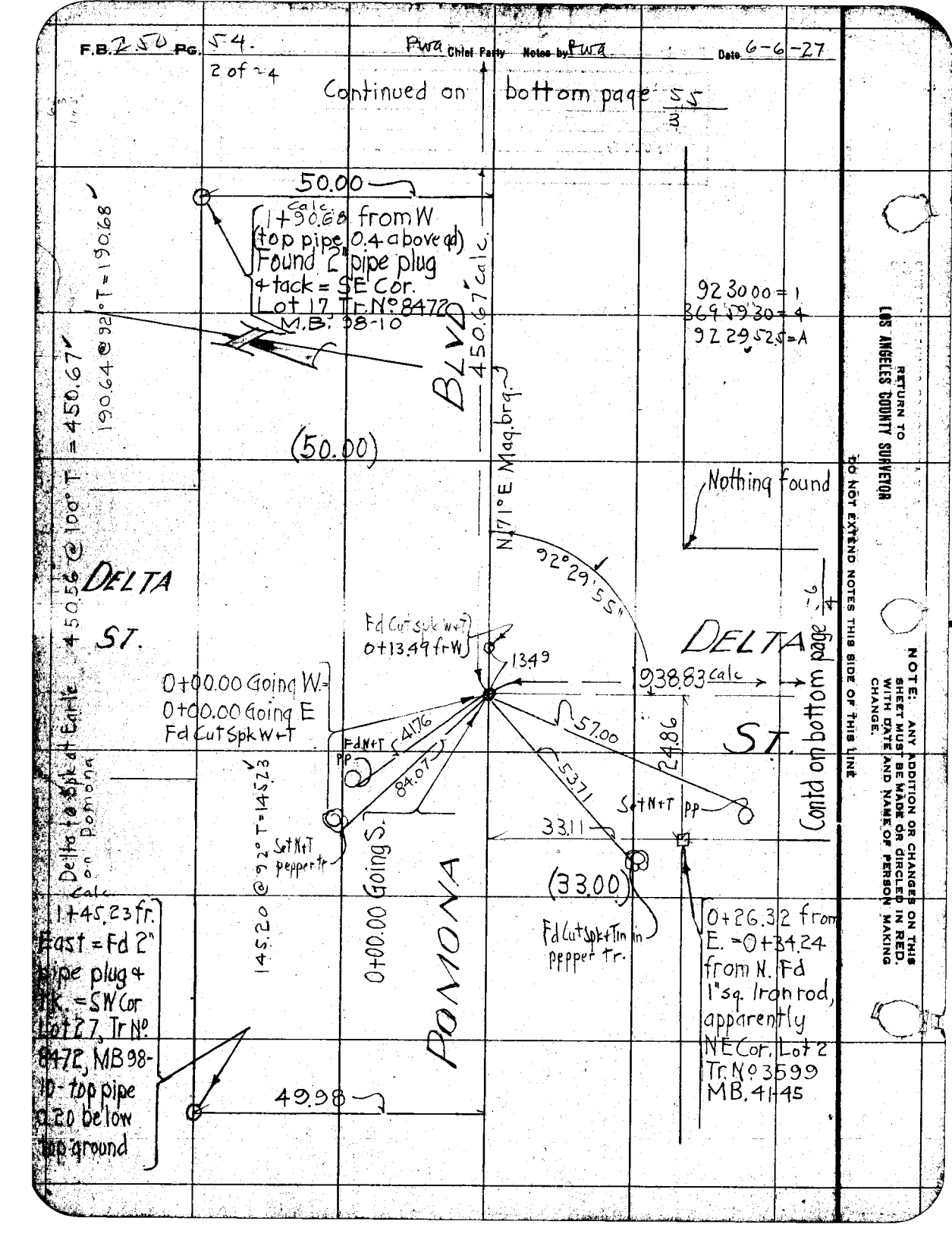

RETURN TO LOS ANGELES COUNTY SURVEYOR

DO NOT EXTEND NOTES THIS SIDE OF THIS LINE

NOTE: ANY ADDITION OR CHANGES ON THIS SHEET MUST BE MADE OR CIRCLED IN RED, WITH DATE AND NAME OF PERSON MAKING CHANGE.

Date 6-7-27 Notes by PWA Chief Party PWA F.B. 250 Pg. 55

3 of 14

Platted by R.J. Clarke	W. O. No. 4109 D. S. O. No.
Date July 1927	Location Earle St.
Map No. 8947	Surveyed by PW Atkins Dep
Platting C'k'd by Paige	Date June 7, 1927
Date July 1927	Indexed

203576
19.71.12

450.67
874.33
1325.00

Contd on bottom page 60/8

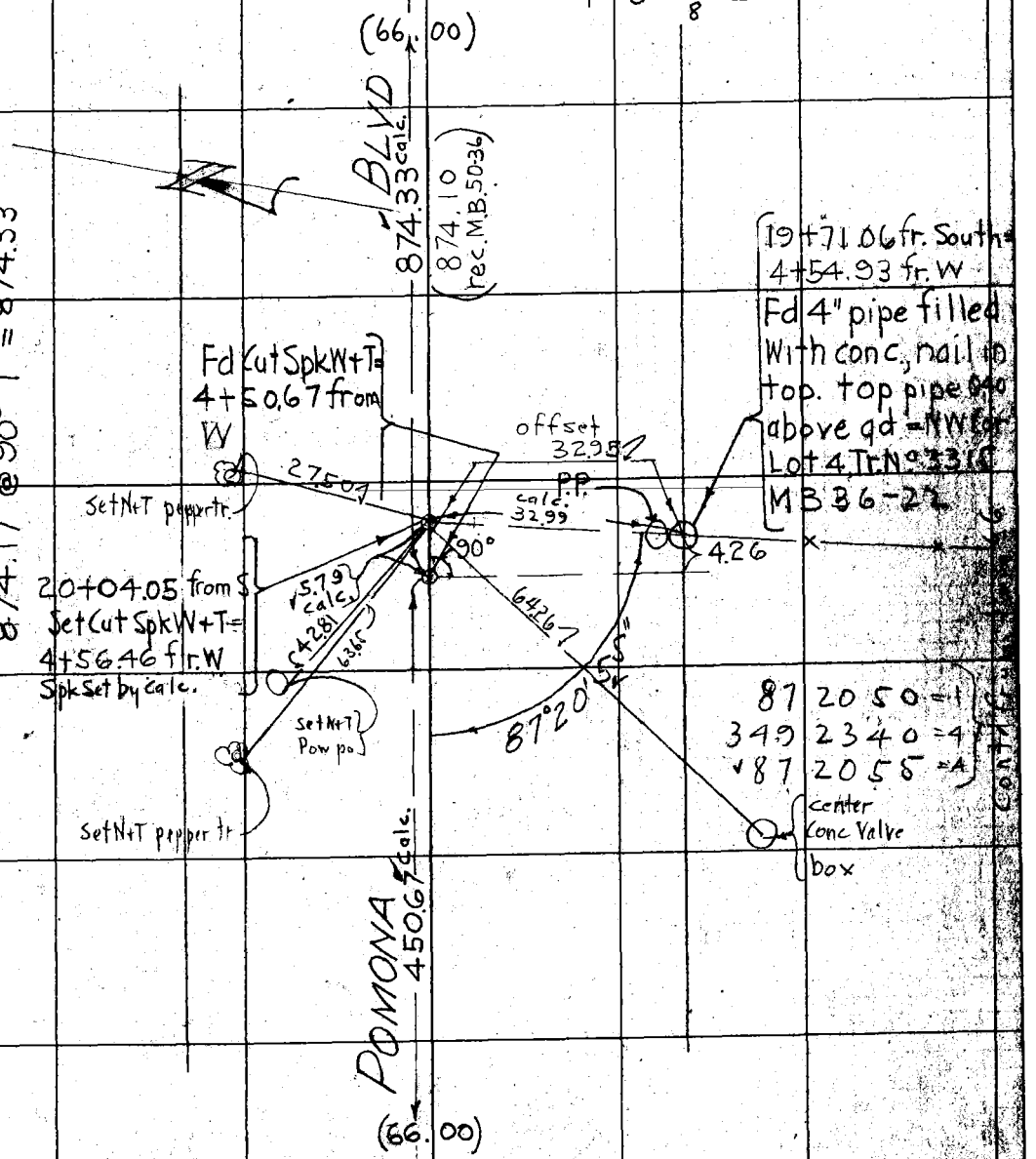

Contd from top page 54/2

NOTE: ANY ADDITION OR CHANGES ON THIS SHEET MUST BE MADE OR CIRCLED IN RED, WITH DATE AND NAME OF PERSON MAKING CHANGE.
DO NOT EXTEND NOTES THIS SIDE OF THIS LINE
RETURN TO LOS ANGELES COUNTY SURVEYOR

F.B. 250 PG. 56 Chief Party Notes by [illegible] Date 6-7-27

4 of 24

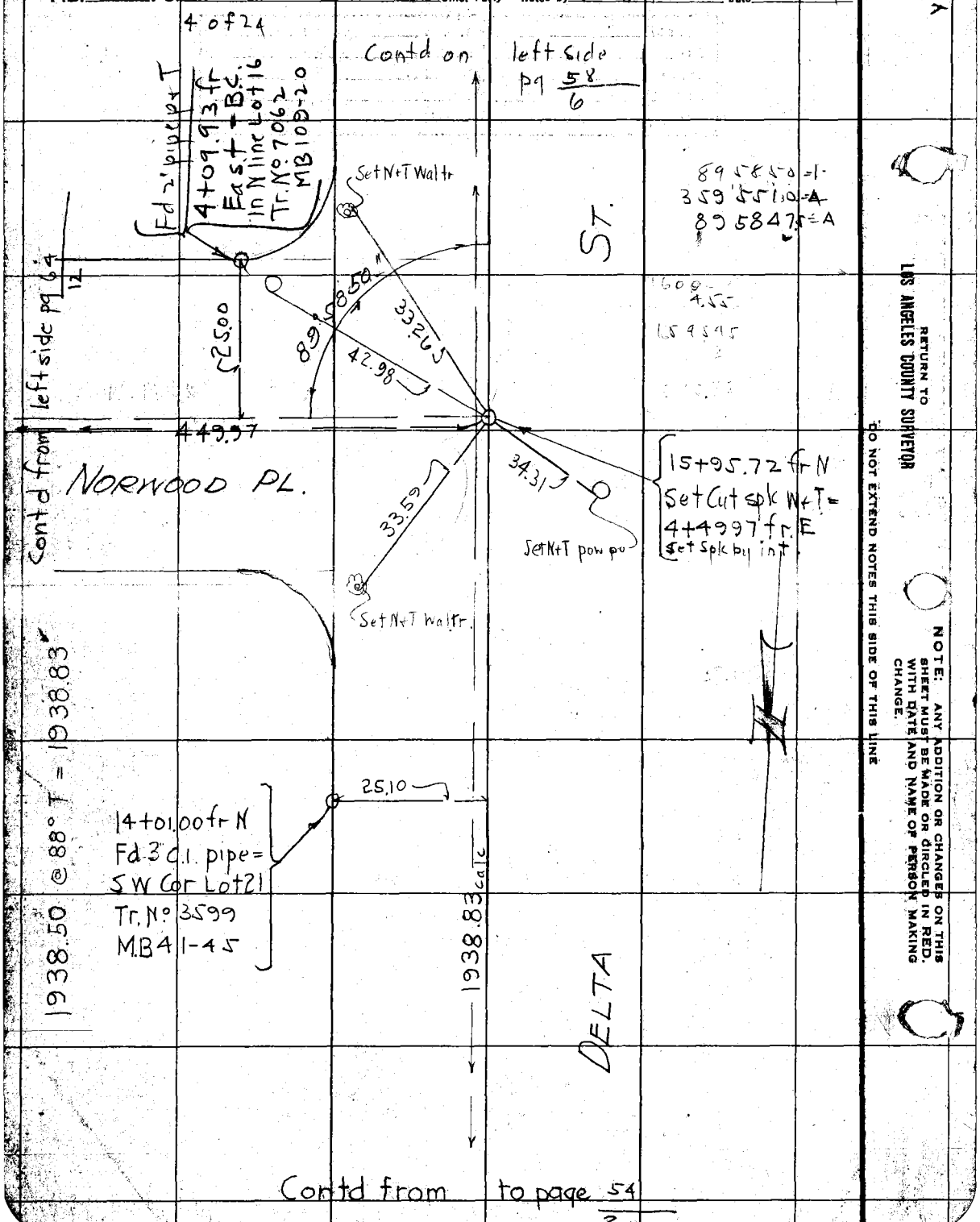

RETURN TO LOS ANGELES COUNTY SURVEYOR

DO NOT EXTEND NOTES THIS SIDE OF THIS LINE

NOTE: ANY ADDITION OR CHANGES ON THIS SHEET MUST BE MADE OR CIRCLED IN RED. WITH DATE AND NAME OF PERSON MAKING CHANGE.

Date June 7-27 Notes by Pwa Chief Party Pwa F.B. 250 Pg. 57

50 of 21

Platted by R. J. Clarke	W. O. No. 4109 D. S. O. No.
Date July 1927	Location Earle St
Map No. 8947	Surveyed by PW Atkins Dep
Platting C'k'd by Paige	Date June 7, 27.
Date July 1927	Indexed

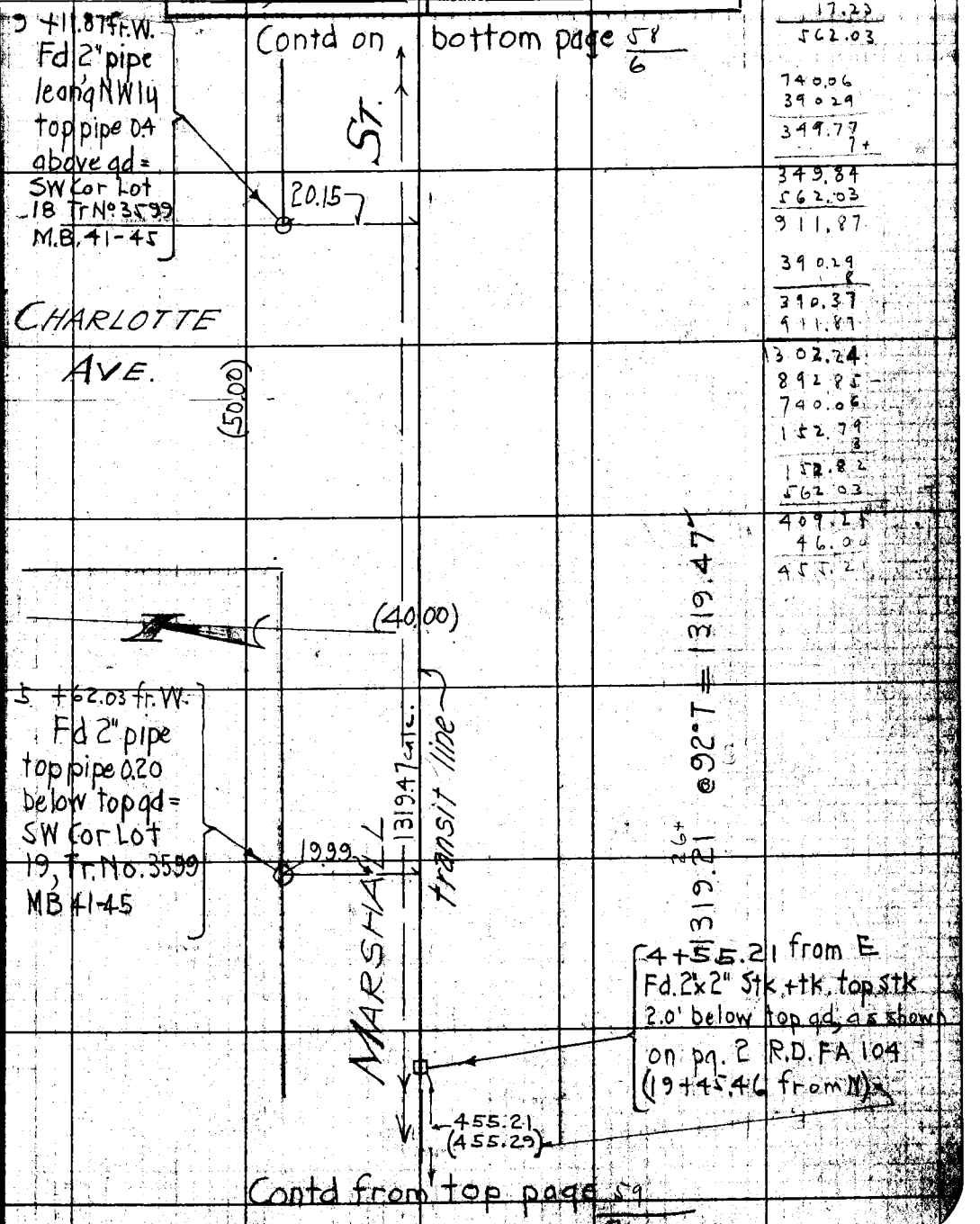

1319.21
740.06
579.15
17+
579.21
17.23
562.03

740.06
390.29
349.77
7+
349.84
562.03
911.87

390.29
8
390.37
911.87

1302.24
892.85
740.06
152.79
3
152.82
562.03

409.25
46.00
455.21

NOTE: ANY ADDITION OR CHANGES ON THIS SHEET MUST BE MADE OR CIRCLED IN RED, WITH DATE AND NAME OF PERSON MAKING CHANGE.

DO NOT EXTEND NOTES THIS SIDE OF THIS LINE

RETURN TO LOS ANGELES COUNTY SURVEYOR

F.B. 250 PG. 58 Pura Chief Party Notes by Pura Date 6-7-27

60 of 24

Contd on bottom page 61/9

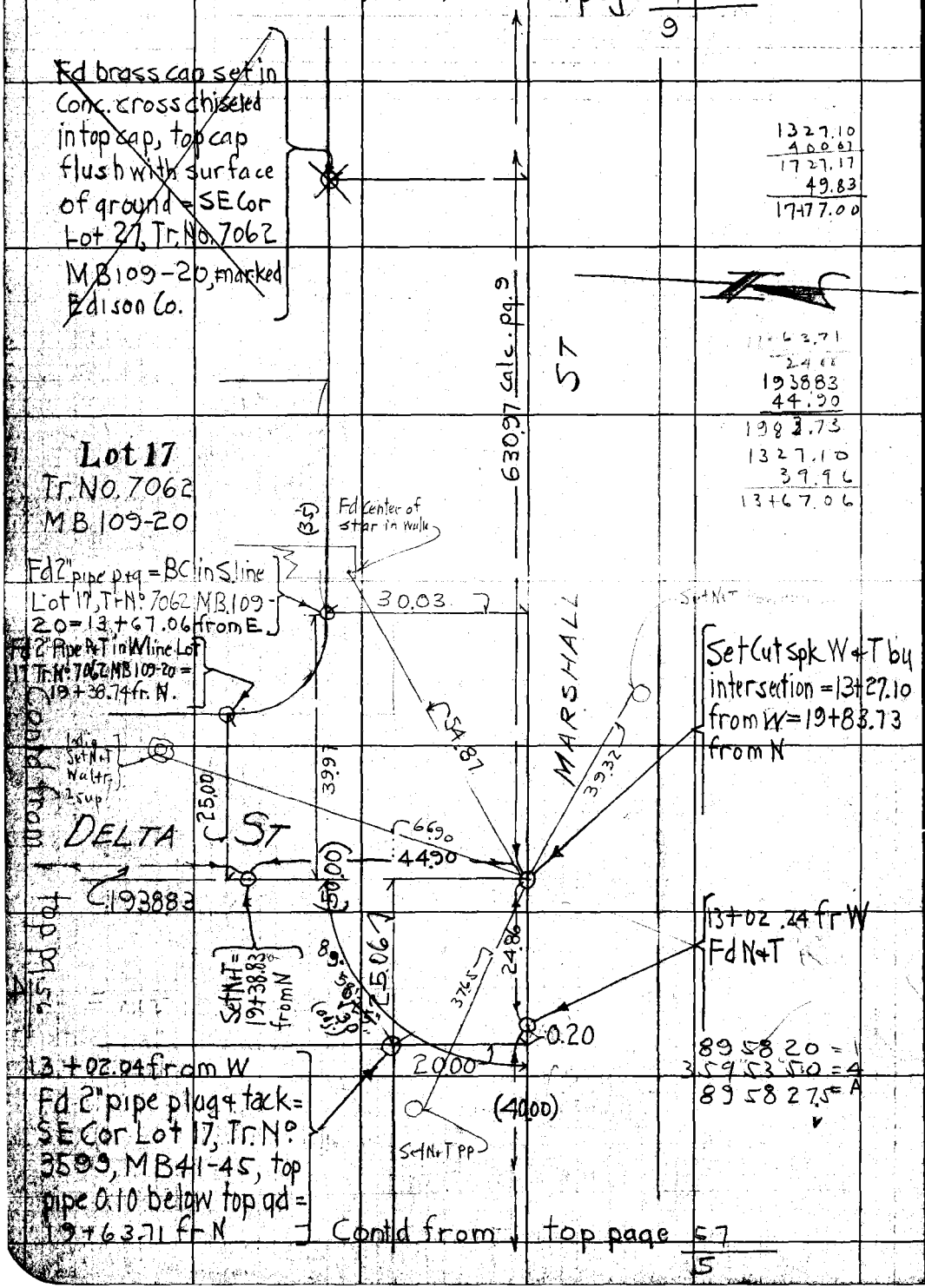

RETURN TO LOS ANGELES COUNTY SURVEYOR

DO NOT EXTEND NOTES THIS SIDE OF THIS LINE

NOTE: ANY ADDITION OR CHANGES ON THIS SHEET MUST BE MADE OR CIRCLED IN RED, WITH DATE AND NAME OF PERSON MAKING CHANGE.

Date 6-7-27 Notes by PWA Chief Party PWA F.B. 250 Pg. 59

7 of 24

Platted by R. L. Clarke	W. O. No. 4109 D. S. O. No.
Date July 1927	Location Earle St
Map No. 8947	Surveyed by PW Atkins Dep
Platting C'k'd by Paige	Date June 7, 1927
Date July 1927	Indexed

NOTE: ANY ADDITION OR CHANGES ON THIS SHEET MUST BE MADE OR CIRCLED IN RED. WITH DATE AND NAME OF PERSON MAKING CHANGE.

DO NOT EXTEND NOTES THIS SIDE OF THIS LINE

RETURN TO LOS ANGELES COUNTY SURVEYOR

Contd on St. bottom page 57

MARSHALL ST.

13947

(40.00)

SE Cor Lot G
Freer Tract
M.B. 39-82

SAN GABRIEL BLVD

(60.00)

0+00.00
Going E

1723

Found 2"x2" Stk+tk
top Stk 2.0' below
top gd as shown
on page 2 Road
Dept. F.A. 104

0+00 Going E
Fd 2"x2" Stk+tk
top Stk 1.0' below
top gd. as shown
R.D.F.A. 104-2
By ties

F.B. 2 SV Pg. 60 PWA Chief Party Notes by PWA Date 6-3-27

8 of 24

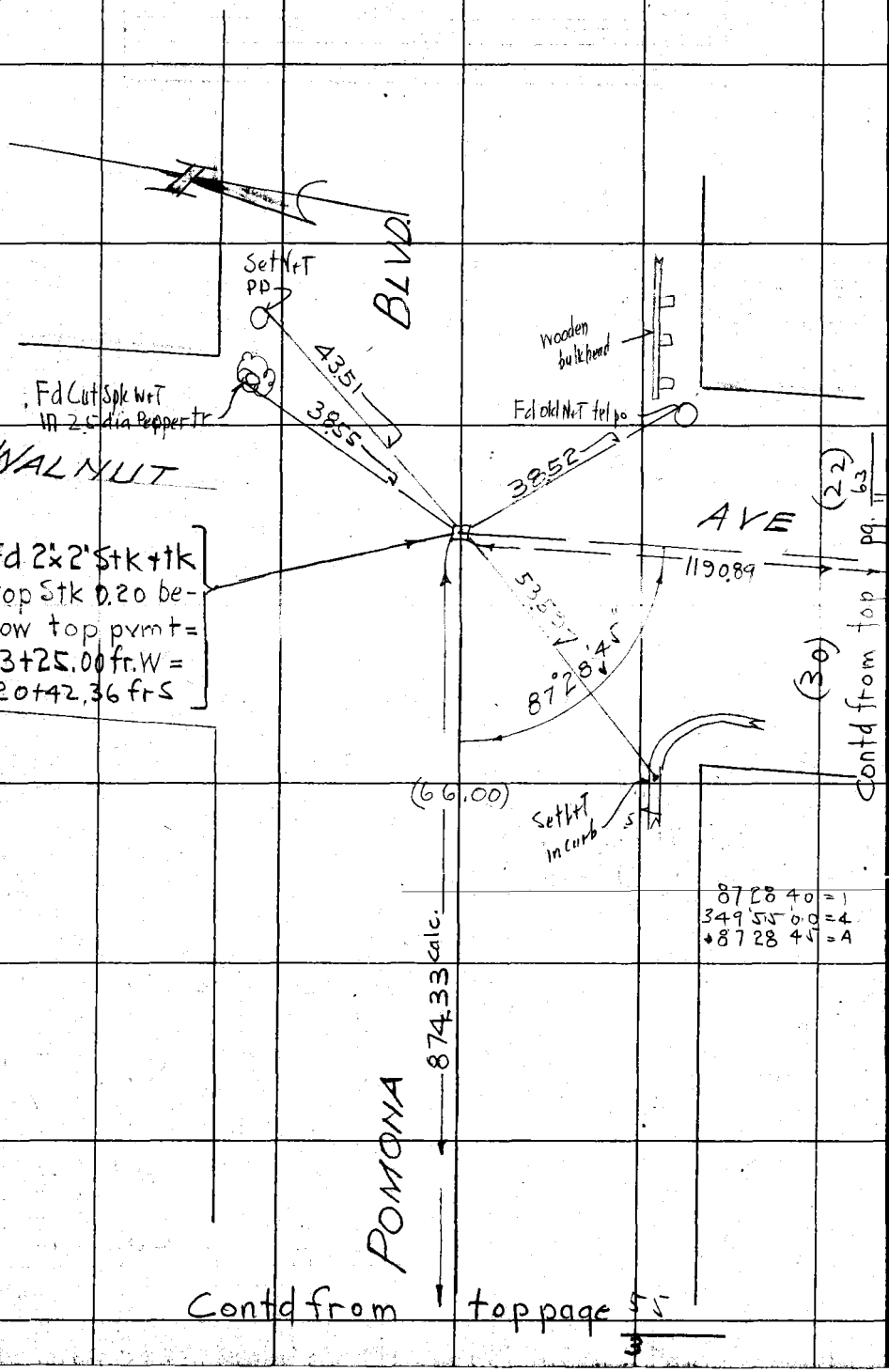

RETURN TO LOS ANGELES COUNTY SURVEYOR

DO NOT EXTEND NOTES THIS SIDE OF THIS LINE

NOTE: ANY ADDITION OR CHANGES ON THIS SHEET MUST BE MADE OR CIRCLED IN RED, WITH DATE AND NAME OF PERSON MAKING CHANGE.

Date 6-8-27 Notes by Pura Chief Party Pura F.B. 250 Pg. 61

9 of 24

Platted by R. J. Clarke	W. O. No. 4109 D. S. O. No.
Date July 1927	Location Earle St
Map No. 8947	Surveyed by PW Atkins Dep
Platting C'k'd by Paige	Date June 8, 1927
Date July 1927	Indexed

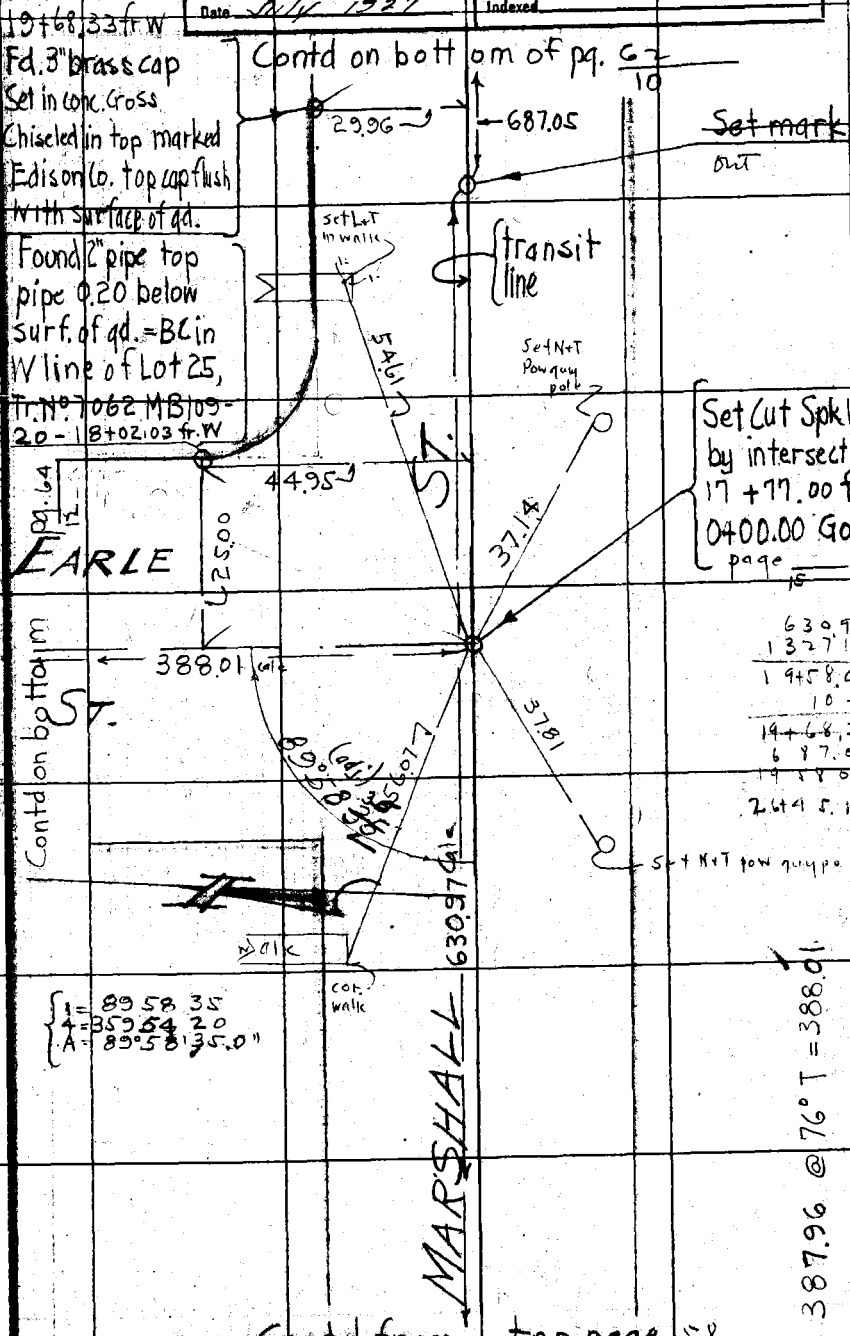

Contd from top page 58/6

NOTE: ANY ADDITION OR CHANGES ON THIS SHEET MUST BE MADE OR CIRCLED IN RED, WITH DATE AND NAME OF PERSON MAKING CHANGE.

DO NOT EXTEND NOTES THIS SIDE OF THIS LINE

RETURN TO LOS ANGELES COUNTY SURVEYOR

F.B. 252 PG. 62 Chief Party PWA Notes by PWA Date 6-9-27

10 of 24

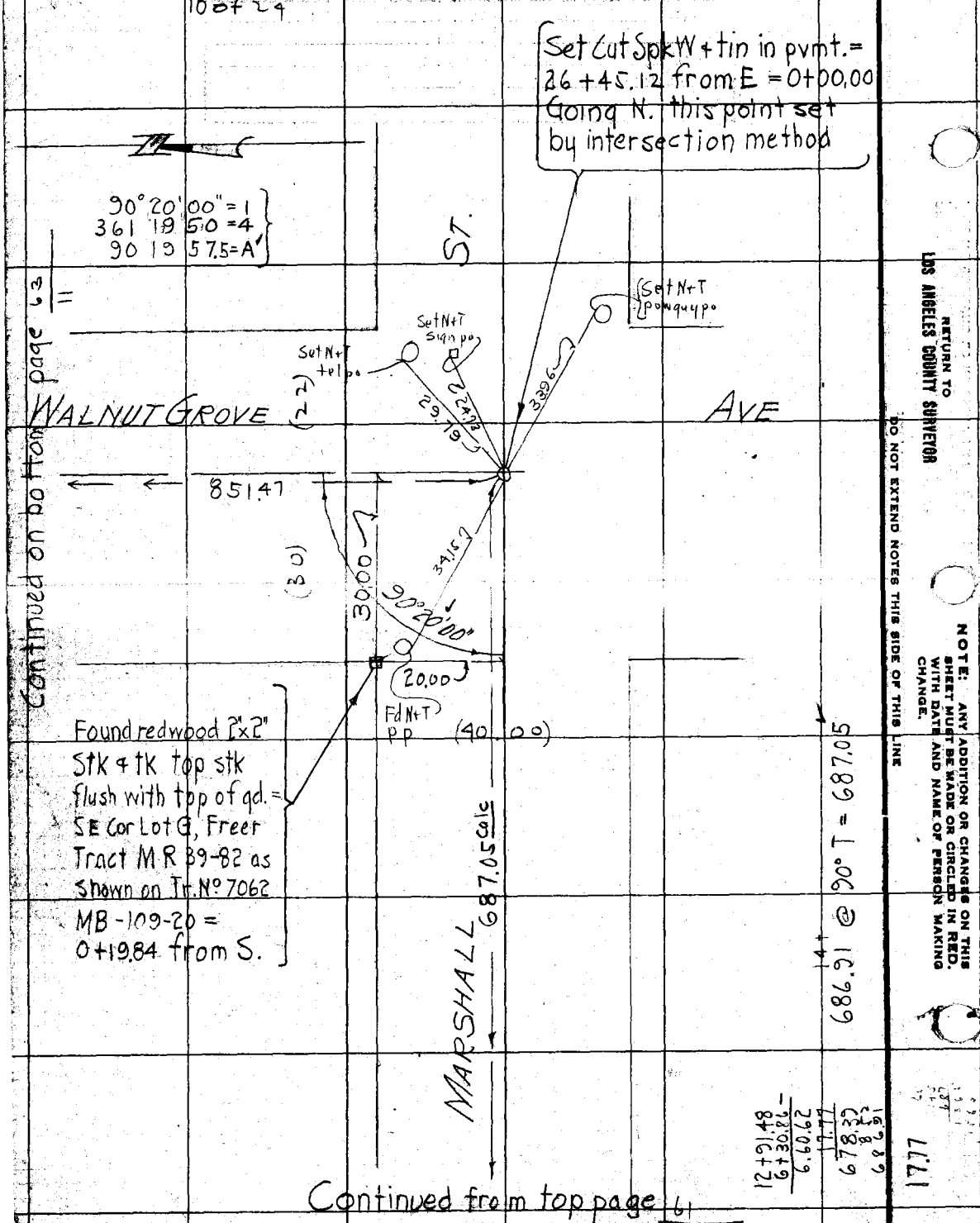

RETURN TO LOS ANGELES COUNTY SURVEYOR

DO NOT EXTEND NOTES THIS SIDE OF THIS LINE

NOTE: ANY ADDITION OR CHANGES ON THIS SHEET MUST BE MADE OR CIRCLED IN RED. WITH DATE AND NAME OF PERSON MAKING CHANGE.

1717

Date 6-9-27 Notes by Pwa Chief Party Pwa F.B. 250 Pg. 63

11 of 24

Platted by R. J. Clarke	W. O. No. 4109 D. S. O. No.
Date July 1927	Location Earle St
Map No. 8947	Surveyed by PW Atkins Dep
Platting C'k'd by Paige	Date June 9 1927
Date July 1927	Indexed

NOTE: ANY ADDITION OR CHANGES ON THIS SHEET MUST BE MADE OR CIRCLED IN RED, WITH DATE AND NAME OF PERSON MAKING CHANGE.

RETURN TO LOS ANGELES COUNTY SURVEYOR

DO NOT EXTEND NOTES THIS SIDE OF THIS LINE

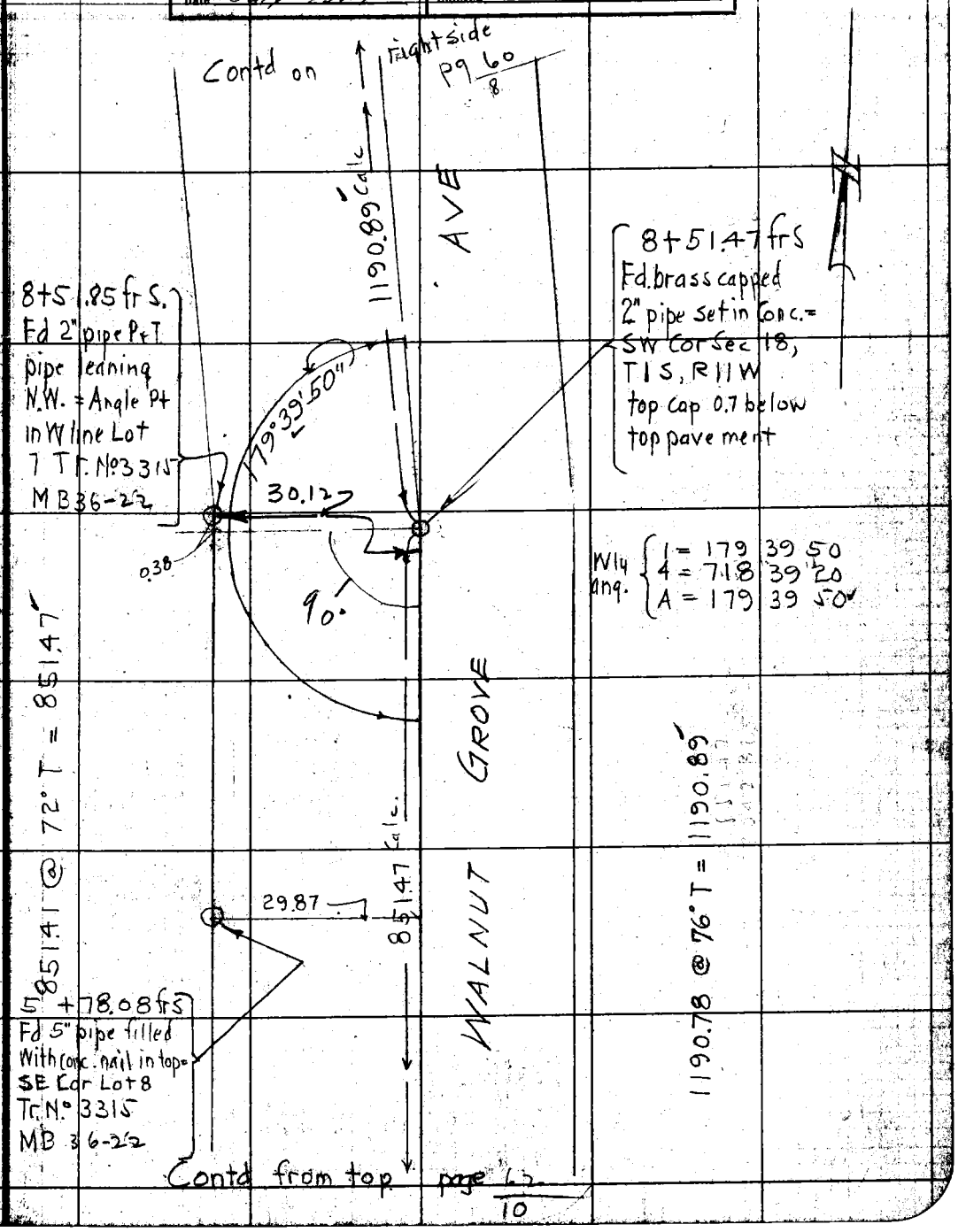

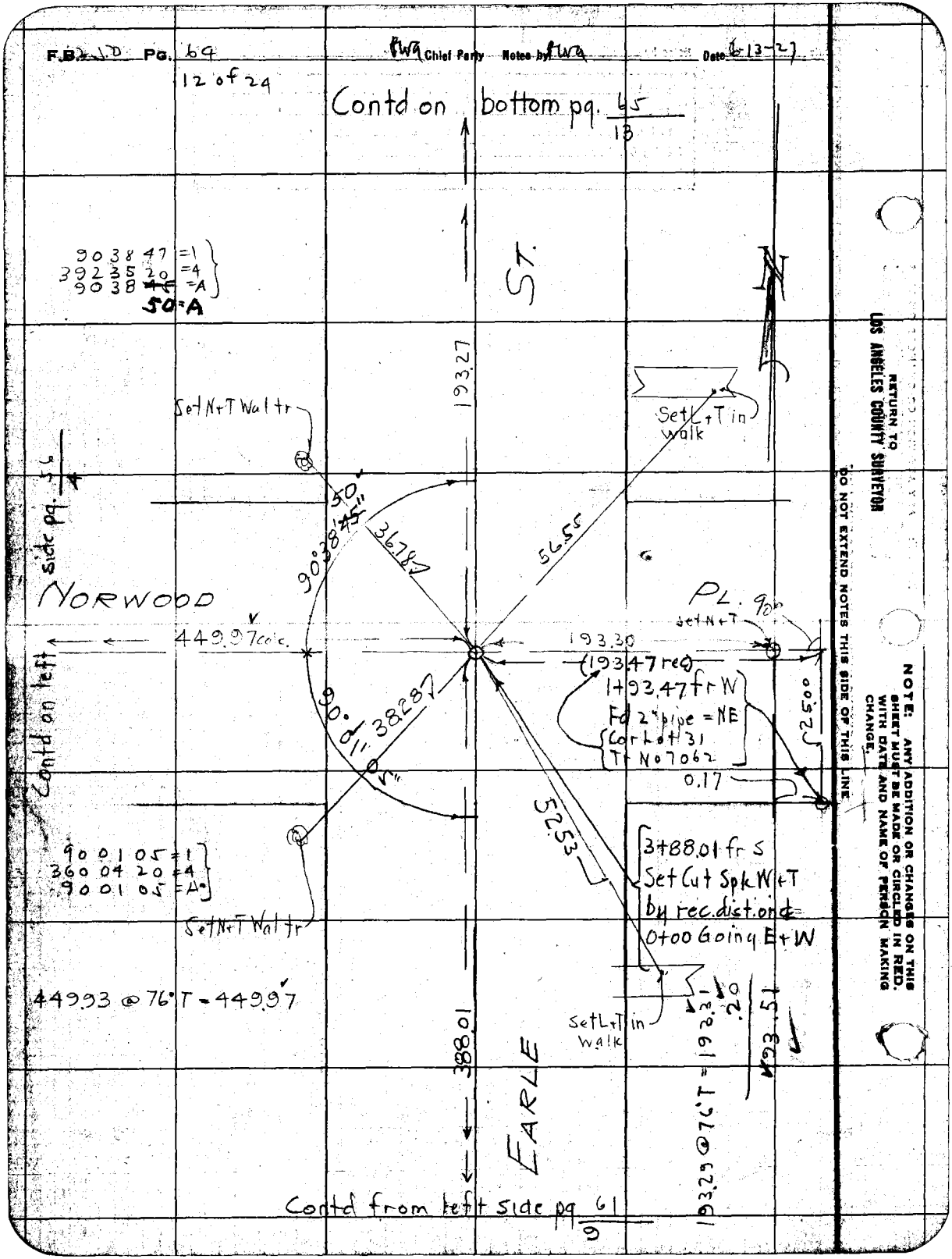
F.B. 2.10 PG. 64
12 of 24
Chief Party Notes by
Date 6-13-27
Contd on bottom pg. 65/13
9038 47 =1
39235 20 =4
9038 ~~45~~ =A
50=A
ST.
193.27
Set N+T Wal tr
Set L+T in walk
side pg. 56/4
50"
90°38'45"
36.787
56.55
NORWOOD
PL. 90°
Set N+T
449.97 calc.
193.30
(193.47 rec)
1+93.47 fr W
Fd 2" pipe = NE
Cor Lot 31
Tr No 7062
25.00
0.17
Contd on left
90°01'05"
38.287
52.53
3+88.01 fr S
Set Cut Spk W+T
by rec. dist. on ℄
0+00 Going E+W
90 01 05 =1
360 04 20 =4
90 01 05 =A
Set N+T Wal tr
449.93 @ 76° T = 449.97
Set L+T in walk
388.01
EARLE
193.29 @ 76° T = 193.31
.20
193.51
Contd from left side pg 61/9
RETURN TO
LOS ANGELES COUNTY SURVEYOR
DO NOT EXTEND NOTES THIS SIDE OF THIS LINE
NOTE: ANY ADDITION OR CHANGES ON THIS SHEET MUST BE MADE OR CIRCLED IN RED. WITH DATE AND NAME OF PERSON MAKING CHANGE.

Date 6-13-27 Notes by Pura Chief Party Pura F.B. 250 Pg. 65

13 of 74

Plotted by R.L. Clarke
Date July 1927
Map No. 8947
Plotting Ck'd by Paige
Date July 1927

W. O. No. 4102 D. S. O. No.
Location Earle St
Surveyed by E.W. Atkins Dep
Date June 14 1927
Indexed

NOTE: ANY ADDITION OR CHANGES ON THIS SHEET MUST BE MADE OR CIRCLED IN RED, WITH DATE AND NAME OF PERSON MAKING CHANGE.

DO NOT EXTEND NOTES THIS SIDE OF THIS LINE

RETURN TO LOS ANGELES COUNTY SURVEYOR

Contd on bottom pg 64 / 14

3+80.6
1 93.27
5+81.33
.16
5+81.17

STREET

179°29'10" = 1
71°56'40" = 4
179 29 10 = A'

5+81.28 fr S
Found 3" pipe
filled with conc
but no tk. used
center = SE Cor Lot 21
M B 41-45.

179°29'10"

Set Nail in center of pipe

(2)

25.16

5+81.02 on foreward line Fd 2"x2" Stk + tk loose at NW Cor Lot 34 MB 109-20

0.25

24.94

0.05

5+81.12 fr S
Fd 2"x2" Stk + tk
at N E Cor Lot
8, Tr. No. 7062
M.B. 109-20

35.46

(50)

60.73

5+80.93 fr South
Found 3" C.I. pipe
0.05 E of line

75.62

SW Cor conc. Porch

193.25 @ 78° T = 193.27

EARLE

193.27

Contd from top pg 64 / 12

F.B. 250 Pg. 66 PWA Chief Party Notes by PWA Date 6-14-27

14 of 24

Contd on right sd pg 55/3

64.70

1039.67 @ 92° T = 1039.87

5+81.28
2 00.03
7+81.31
.13
7+81.18
50.06
7+31.12

349.89 @ 82° T = 349.91

location fence shown in Topog notes

0.03

14+10.97 fr S
Fd 2"x2" Stk+tk flush. at SW Cor Lot 4 Tr.N° 3315 MB 50-36

479.69 @ 92° T = 479.78
9 31.19
14+10.97

1039.87 Calc

5+81.28
3 49.91
9+31.19
64.70
9+95.89

23

25.05

9+95.89 fr S
Fd 2" pipe plug 4 nail at NW Cor Lot 42 MB 109-20

Transit line

ST.

9+31.19 fr So
Fd 3"x3" RW Stk top broken off top Stk 1.0 below tp gd. center stk on line = NE Cor Lot 22 Tr N° 3599 MB 41-45

22

25.25

7+81.18 fr S
Found 2" pipe at SW Cor Lot 39 MB 109-20

50.06

24.90

349.91 Calc

Fd 2"x2" Stk but no tk, at SW Cor Lot 38, Stk loose
7+31.12 fr So

EARLE

Contd from top pg. 64/12

RETURN TO LOS ANGELES COUNTY SURVEYOR

DO NOT EXTEND NOTES THIS SIDE OF THIS LINE

NOTE: ANY ADDITION OR CHANGES ON THIS SHEET MUST BE MADE OR CIRCLED IN RED. WITH DATE AND NAME OF PERSON MAKING CHANGE.

Date 6-14-27 Notes by PWA Chief Party PWA F.B. 250 Pg. 67

15 of 24

Plotted by R. J. Clarke	W. O. No. 4109 D. S. O. No.
Date July 1927	Location Earle St
Map No. 8947	Surveyed by PW Atkins Dep
Plotting Ck'd by Paige	Date June 14 1927
Date July 1927	Indexed

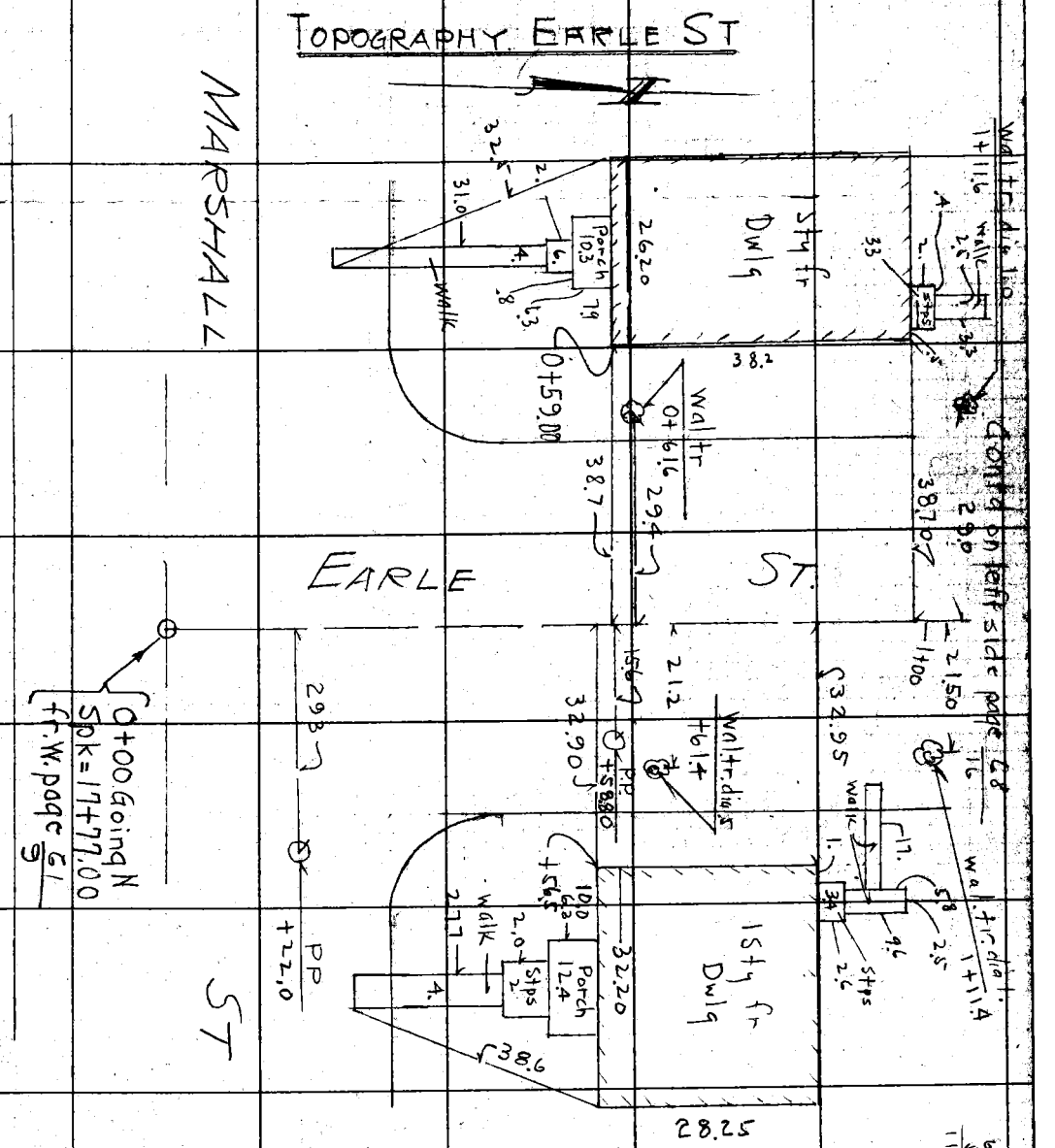

NOTE: ANY ADDITION OR CHANGES ON THIS SHEET MUST BE MADE OR CIRCLED IN RED, WITH DATE AND NAME OF PERSON MAKING CHANGE.

DO NOT EXTEND NOTES THIS SIDE OF THIS LINE

RETURN TO LOS ANGELES COUNTY SURVEYOR

RETURN TO
LOS ANGELES COUNTY SURVEYOR

NOTE: ANY ADDITION OR CHANGES ON THIS SHEET MUST BE MADE OR CIRCLED IN RED. WITH DATE AND NAME OF PERSON MAKING CHANGE.

DO NOT EXTEND NOTES THIS SIDE OF THIS LINE

Contd on left side pg 69/17

ST.

+25

25.20

50.00

28.4

22.1

+14.8

wal.tr.dia.l.

+11.8

+14.9 end fn

17.3

+11.8 wal.tr.dia l.

+13.00 P.P.

2+00

16.30

4.

walk +85.2

+75

+61.6 Wal tr

28.5

22.00

+61.6 Wal.tr. l.dia

+50

EARLE

Contd from right side 67/15

+00

F.B. 250 PG. 68 16 of 74

Chief Party Notes by

Date 6-14-27

Date 6-14-27 Notes by PWA Chief Party PWA F.B. 250 Pg. 69
17 of 24

Plotted by Ed Clarke	W. O. No. 4109 D. S. O. No.
Date July 1927	Location Earle St
Map No. 8947	Surveyed by P W A H
Plotting Ck'd by Paige	Date June 14
Date July 1927	Indexed

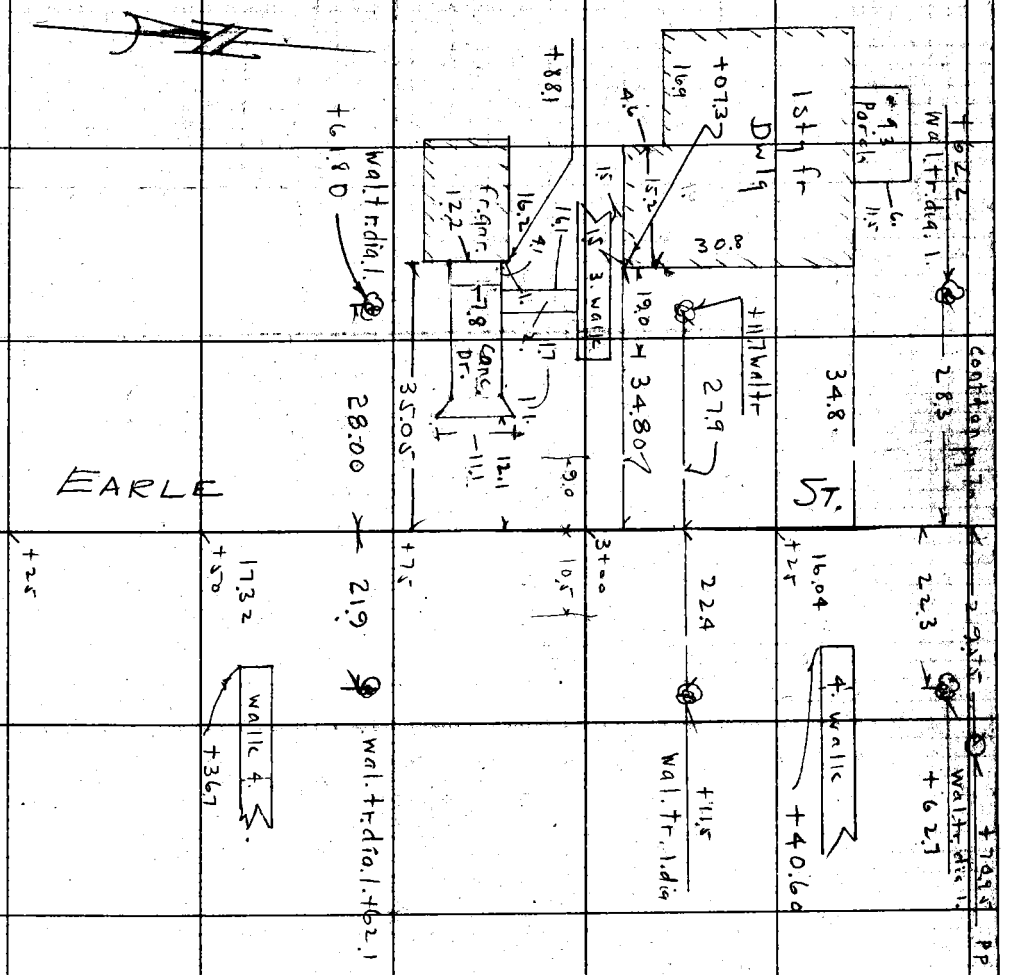

NOTE: ANY ADDITION OR CHANGES ON THIS SHEET MUST BE MADE OR CIRCLED IN RED, WITH DATE AND NAME OF PERSON MAKING CHANGE.

DO NOT EXTEND NOTES THIS SIDE OF THIS LINE

RETURN TO LOS ANGELES COUNTY SURVEYOR

RETURN TO
LOS ANGELES COUNTY SURVEYOR

NOTE: ANY ADDITION OR CHANGES ON THIS SHEET MUST BE MADE OR CIRCLED IN RED. WITH DATE AND NAME OF PERSON MAKING CHANGE.

DO NOT EXTEND NOTES THIS SIDE OF THIS LINE

74.15 walk

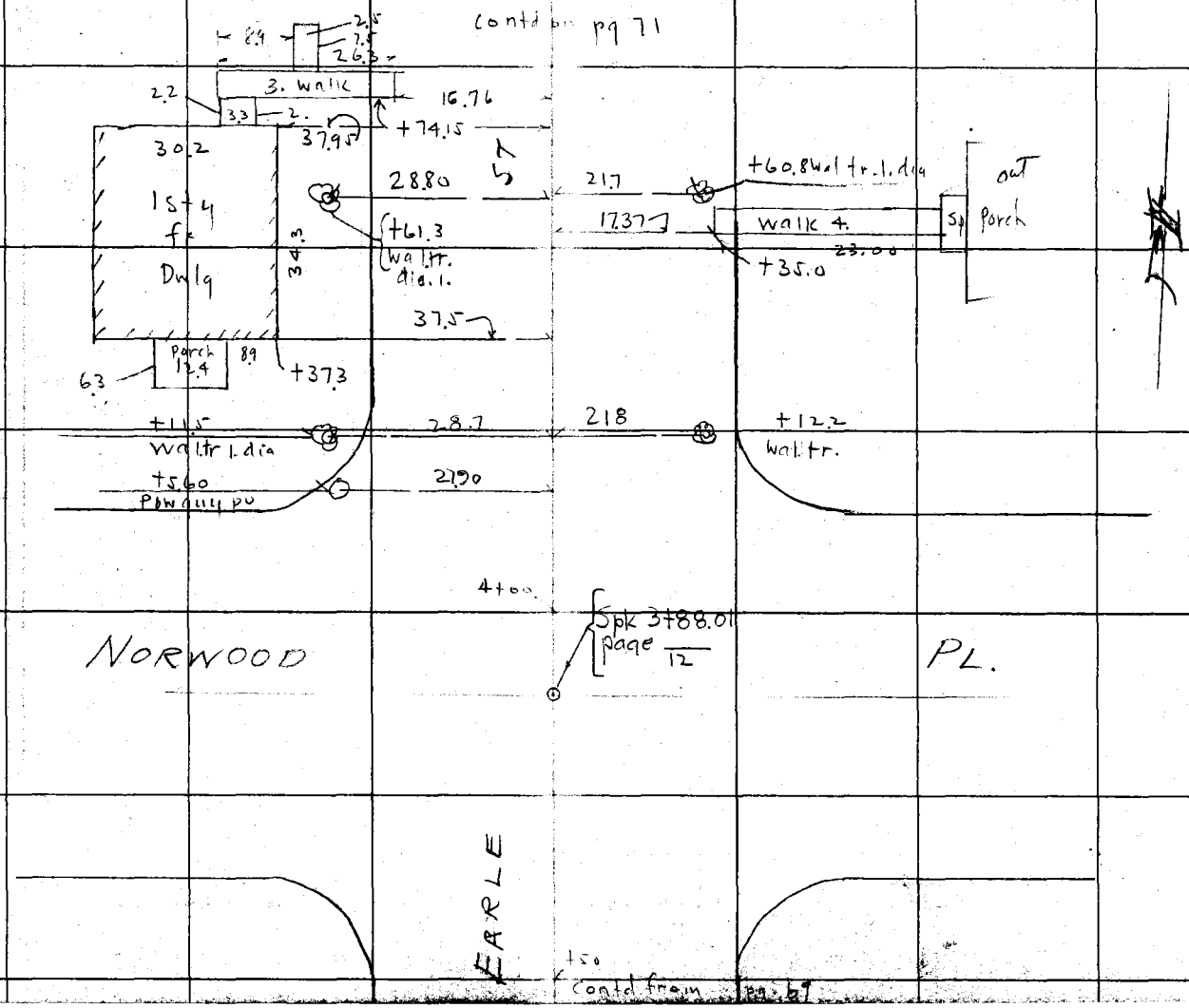

Date 6-15-27

Chief Party Notes by

F.B. 250 Pg. 70

18 of 24

Date 6-15-27 Notes by PWA PWA Chief Party PWA F.B. 250 Pg. 71

19 of 28

Platted by R. J. Clarke	W. O. No. 4109 D. S. O. No.
Date July 1927	Location Earle St
Map No. 8947	Surveyed by PWA Hills Dep
Platting Ck'd by Paige	Date June 15-27
Date July 1927	Indexed

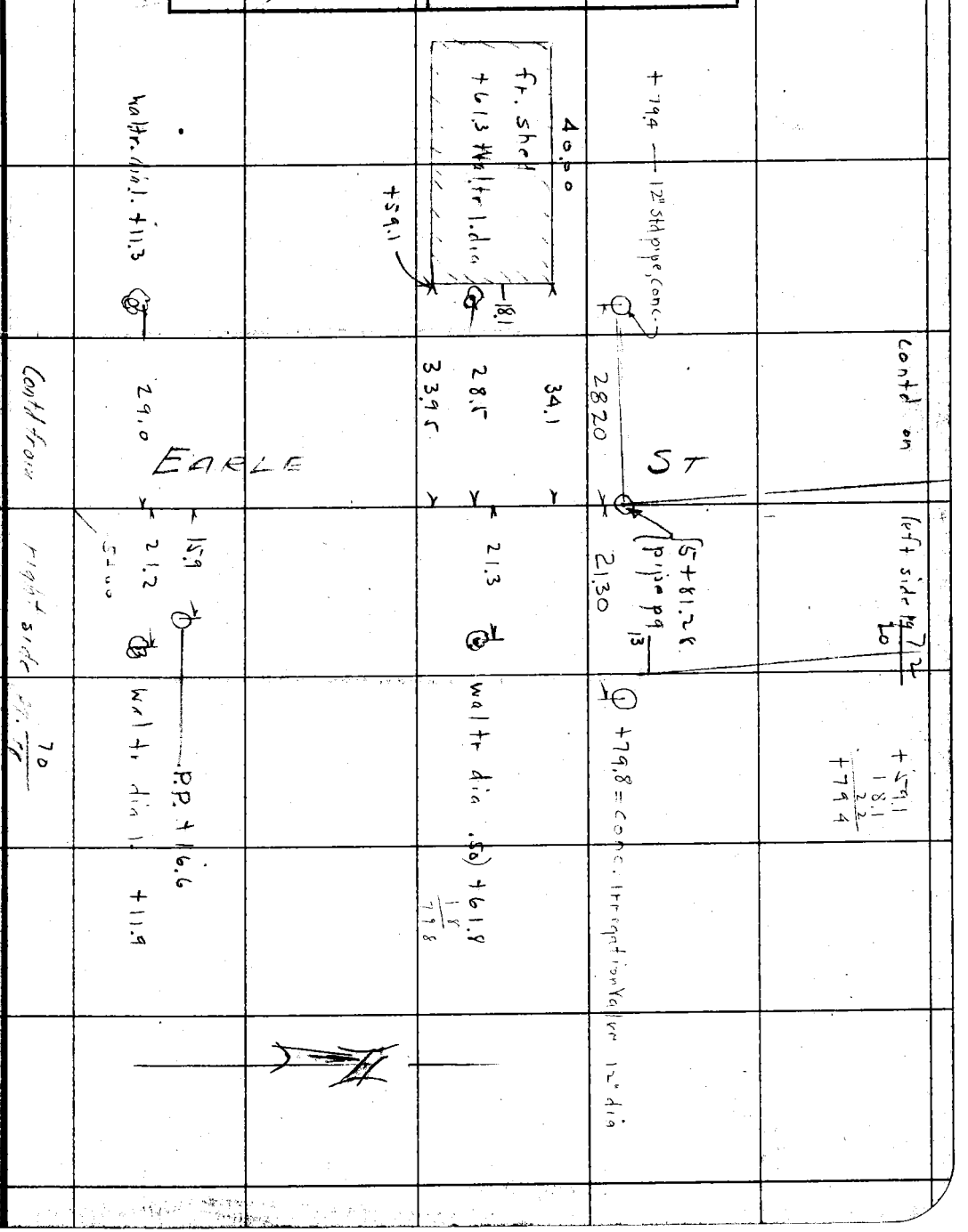

RETURN TO
LOS ANGELES COUNTY SURVEYOR

NOTE: ANY ADDITION OR CHANGES ON THIS SHEET MUST BE MADE OR CIRCLED IN RED. WITH DATE AND NAME OF PERSON MAKING CHANGE.

DO NOT EXTEND NOTES THIS SIDE OF THIS LINE

19.8 H

Contd on left side pg. 73/21

+36.85
45.
81.85

ST

19.8 +81.85 end hedge

2.
6.9
19.35 2.
+36.85 end driveway
17.00
+27.6 Hedge

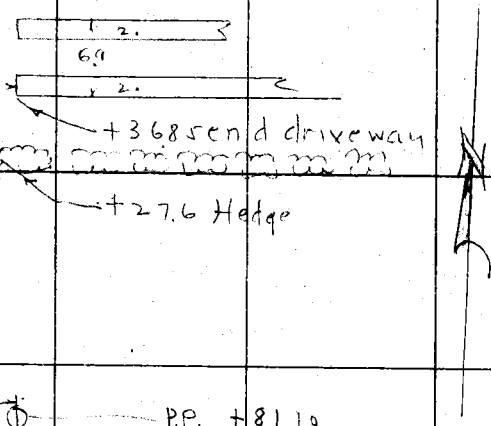

7+00

16.8 P.P. +81.10

EARLE

Contd from left side pg 71/19

F.B. 250 PG. 72 20 of

Chief Party Notes by Date 6-15-27

Date 8-15-27 Notes by PWA Chief Party PWA F.B. 250 Pg. 73

21 of 24

Platted by R.J. Clarke	W. O. No. 4109 D. S. O. No.
Date July 1927	Location Earle St.
Map No. 8947	Surveyed by PW A Hius Dep
Platting C'k'd by Paige	Date June 15, 1927
Date July 1927	Indexed

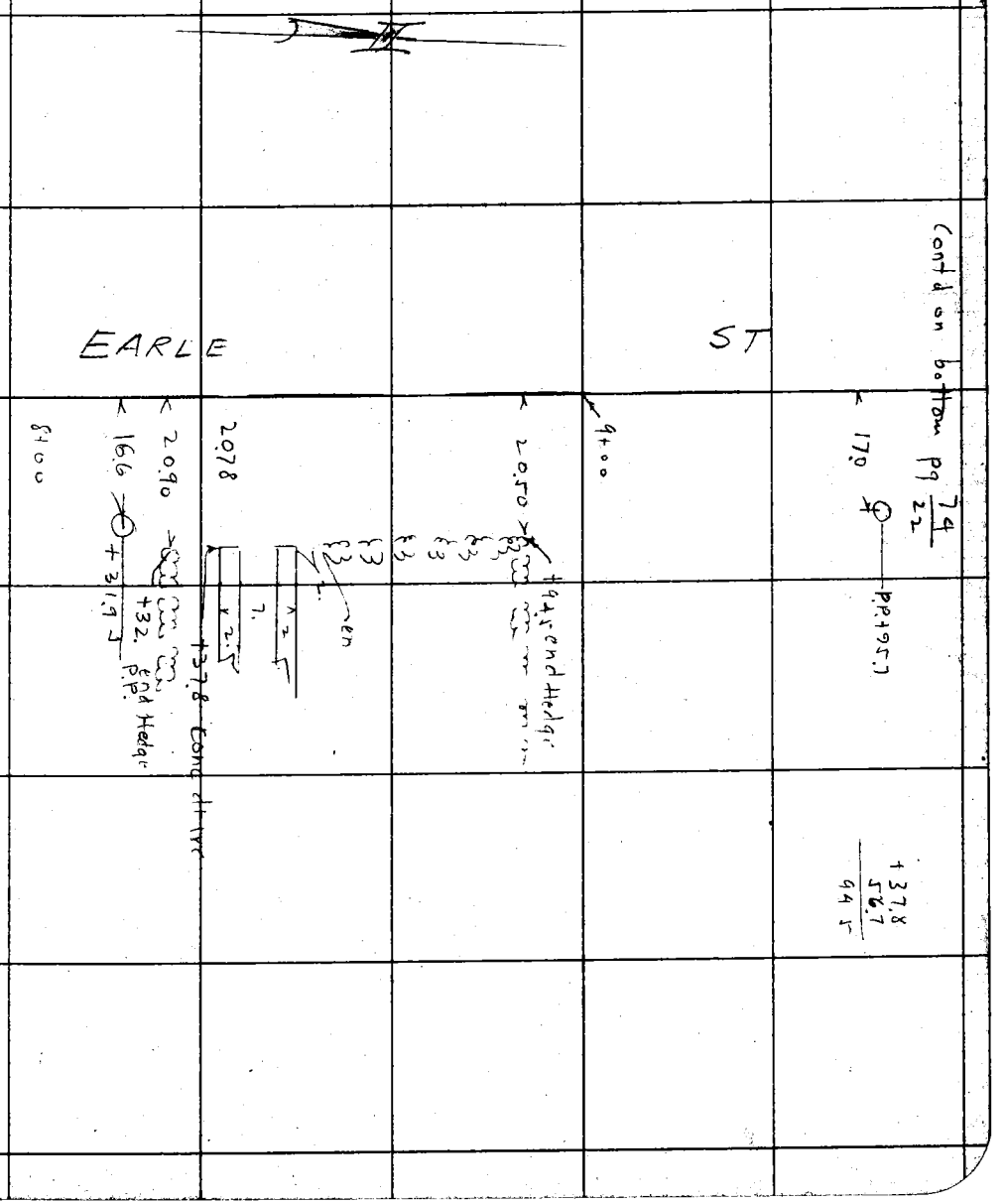

NOTE: ANY ADDITION OR CHANGES ON THIS SHEET MUST BE MADE OR CIRCLED IN RED, WITH DATE AND NAME OF PERSON MAKING CHANGE.

DO NOT EXTEND NOTES THIS SIDE OF THIS LINE

RETURN TO LOS ANGELES COUNTY SURVEYOR

F.B. 250 PG. 74 Chief Party Notes by Date 6-16-27

22 of

contd. on pg. 75

wire fn

16+31.3

16+30.10 Stand pipe 1.5 dia

16+23.0

2.6

20.50

16+00

10 trs Row Fruit Tree

15+22.20 fn cor

15+20.00

15+00 90°

(EARLE ST. proposed)

20.5

fig. 14+66.5

14+57. fig tr.

end black berry vines 14+57.

5. 5.

14+1062 end fn

2"x2" Stk+1k

14+10.97 pg. 14

.13

2.0

2.6

2.0 dia. conc. Stand pipe

contd from rt side pg 73/21

RETURN TO LOS ANGELES COUNTY SURVEYOR

NOTE: ANY ADDITION OR CHANGES ON THIS SHEET MUST BE MADE OR CIRCLED IN RED. WITH DATE AND NAME OF PERSON MAKING CHANGE.

DO NOT EXTEND NOTES THIS SIDE OF THIS LINE

Date 6-14-27 Notes by PWA PWA Chief Party F.B. 250 Pg. 75

23 of 70

Plotted by R. L. Clarke	W. O. No. 4109 D. S. O. No.
Date July 1927	Location Earle st
Map No. 8947	Surveyed by PW Athens Dep
Plotting C'k'd by Paige	Date 7-14-27
Date July 1927	Indexed

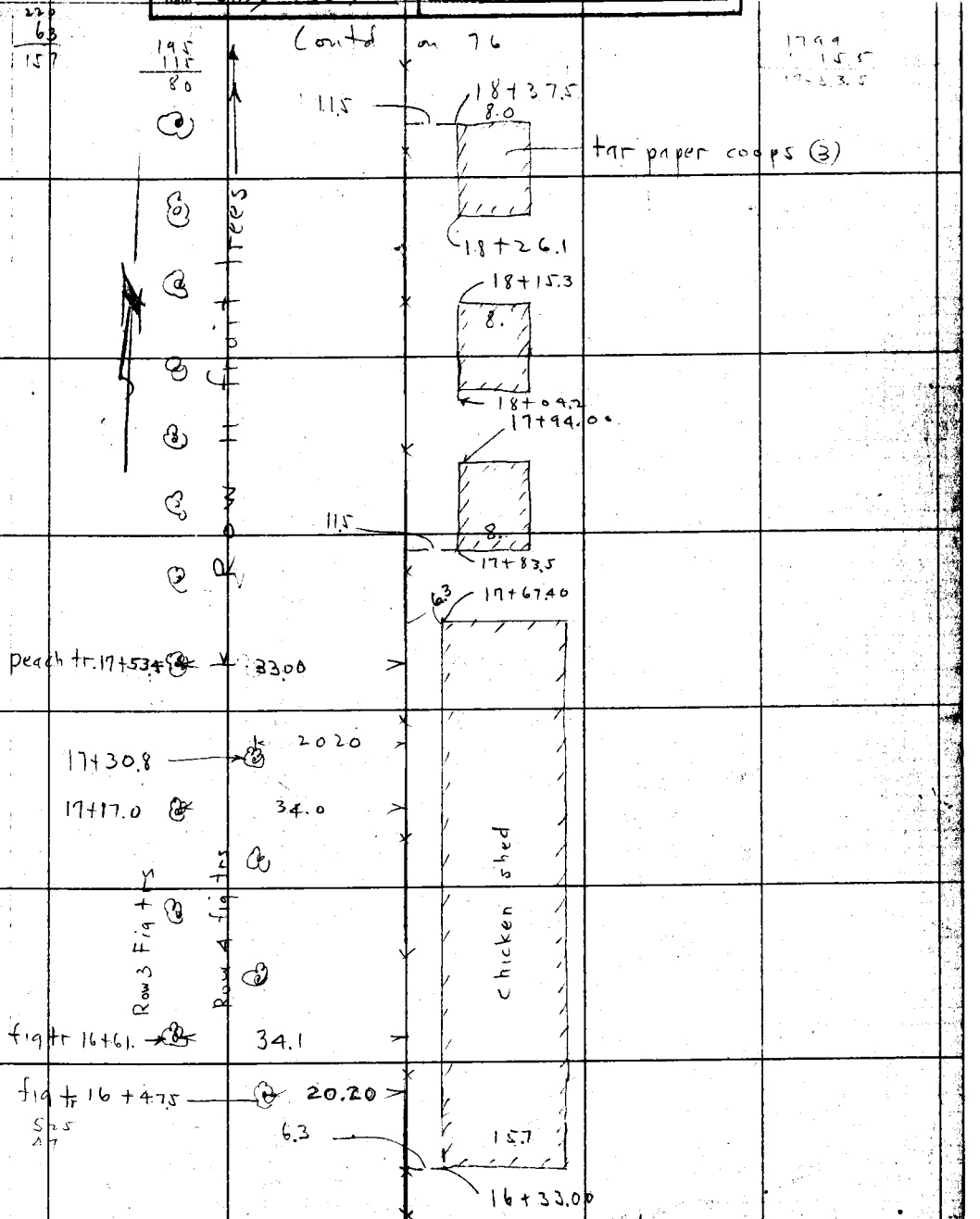

NOTE: ANY ADDITION OR CHANGES ON THIS SHEET MUST BE MADE OR CIRCLED IN RED, WITH DATE AND NAME OF PERSON MAKING CHANGE.

DO NOT EXTEND NOTES THIS SIDE OF THIS LINE

RETURN TO LOS ANGELES COUNTY SURVEYOR

F.B. 250 Pg. 76 Chief Party Notes by [illegible] Date 6-17-27

74 of 79



Contd from pg 75

RETURN TO LOS ANGELES COUNTY SURVEYOR

NOTE: ANY ADDITION OR CHANGES ON THIS SHEET MUST BE MADE OR CIRCLED IN RED, WITH DATE AND NAME OF PERSON MAKING CHANGE.

DO NOT EXTEND NOTES THIS SIDE OF THIS LINE

Date 5-8-28 Notes by Mra Chief Party Mra F.B. 250 Pg. 77

Project M.D. Darling	W.O. No. 4800 Page No. 029
Date July, 1928	Location Downey Road
Map No. B-175	Surveyed by Paul Atkins
Plotting Chief C.J.T.	Date May 8 1928
Date JUL 1928	Indexed

NOTE: ANY ADDITION OR CHANGES ON THIS SHEET MUST BE MADE OR CHECKED IN RED WITH DATE AND NAME OF PERSON MAKING CHANGE.

DO NOT EXCEED NOTES THIS SIDE OF THIS LINE

SURVEY of DOWNEY ROAD

FB250 - 77 to 99

from

ANAHEIM TELEGRAPH ROAD

to

WHITTIER BLVD.

References used

RD FC84-1-213 ✓

" FO 178-5-18 ✓

" Z268-168 ✓

" FC129-6 ✓

CS F.B. 303-1-13

Index map pages 78 + 79

Party

P.W. Atkins chief

L. Babcock inst

M.R. Hubbell Hackman

Wm Scott

Ed Tompleson Chainman

TOPOGRAPHY

pages 95 to 110

F.B. 250 PG. 78 Chief Party Notes by Date 5-11-24

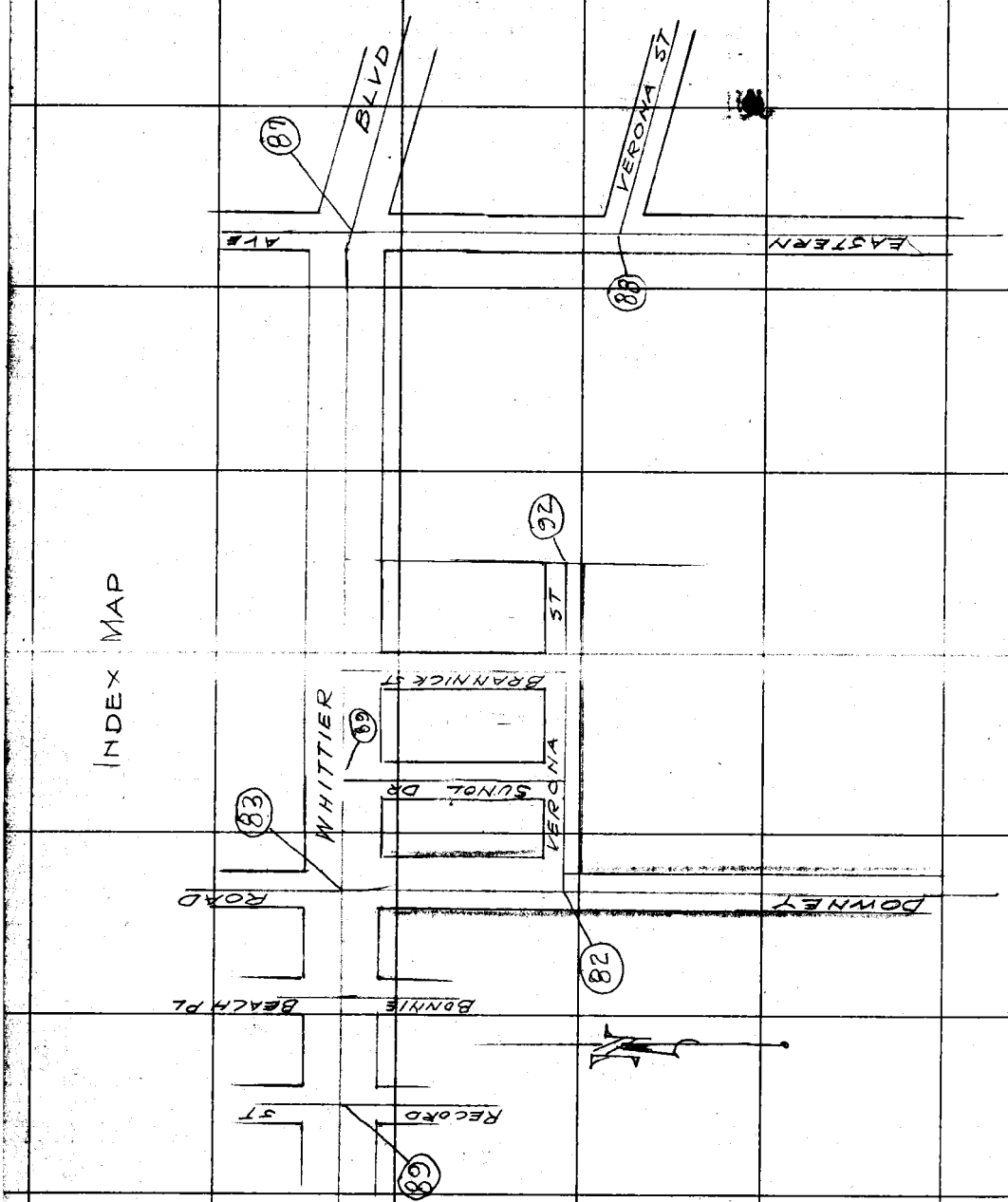

RETURN TO
LOS ANGELES COUNTY SURVEYOR

DO NOT EXTEND NOTES THIS SIDE OF THIS LINE

NOTE: ANY ADDITION OR CHANGES ON THIS SHEET MUST BE MADE OR CIRCLED IN RED. WITH DATE AND NAME OF PERSON MAKING CHANGE.

Date 5-11-28 Notes by DMA Chief Party PMA F.B. 250 Pg. 79

Platted by M.D. Darling	W. O. No. 4209 B. C. O. No. 029
Date July, 1928	Location DOWNEY ROAD
Map No. B-175	Surveyed by Paul Atkins
Platting C'k'd by C.J.T.	Date May 9 1928
Date JUL 19	Indexed

NOTE: ANY ADDITION OR CHANGES ON THIS SHEET MUST BE MADE OR CIRCLED IN RED. WITH DATE AND NAME OF PERSON MAKING CHANGE.

DO NOT EXTEND NOTES THIS SIDE OF THIS LINE

RETURN TO LOS ANGELES COUNTY SURVEYOR

INDEX MAP (Contd)

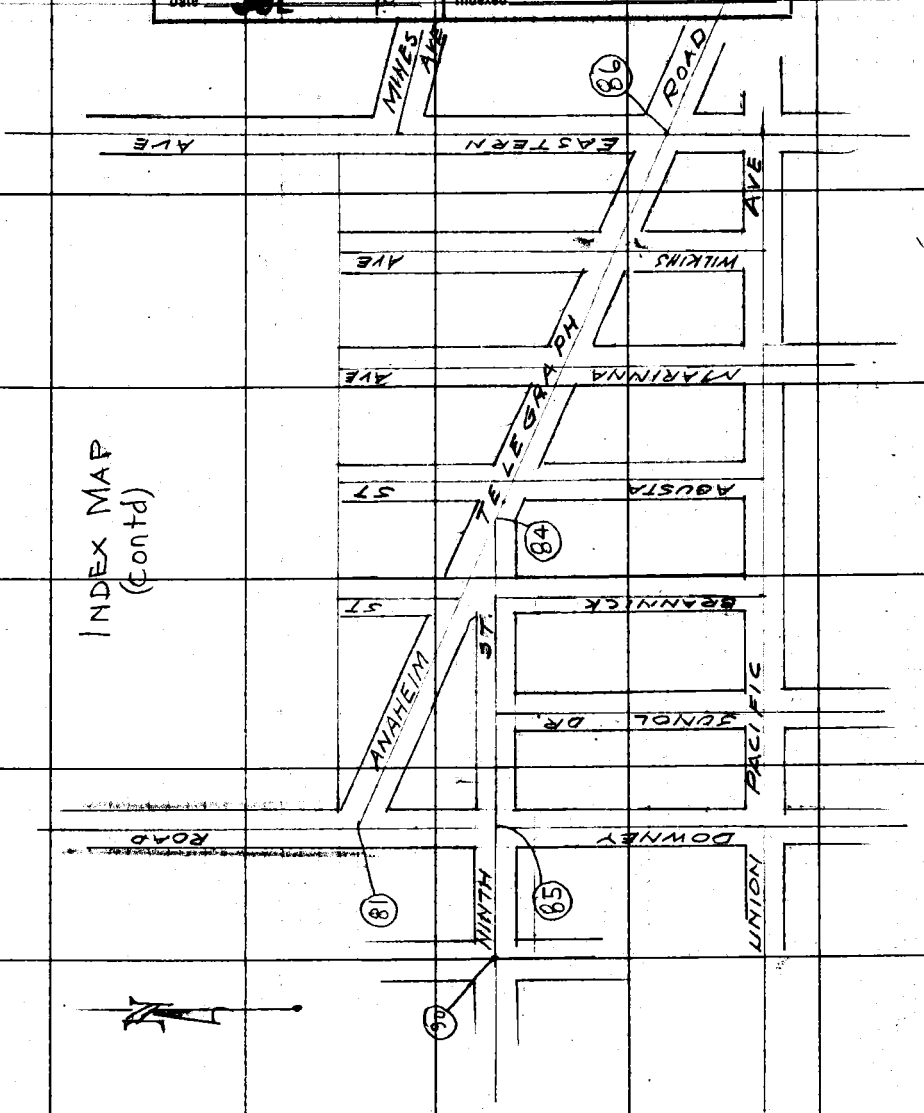

RETURN TO
LOS ANGELES COUNTY SURVEYOR

NOTE: ANY ADDITION OR CHANGES ON THIS SHEET MUST BE MADE OR CIRCLED IN RED. WITH DATE AND NAME OF PERSON MAKING CHANGE,

DO NOT EXTEND NOTES THIS SIDE OF THIS LINE

F.B. ____ Pg. ____ Chief Party ____ Notes by ____ Date ____

Date 5-9-28 Notes by Mra 2109.53 Chief Party Mra F.B. 250 Pg. 81

Plotted by M. D. Gerling	W. O. No. 4209 Trap. No. 029
Date July, 1928	Location Downey Road
Map No. B-175	Surveyed by Paul Atkins
Plotting Ch'd by C.J.T.	Date May 9, 1928
Date JUL	Indexed

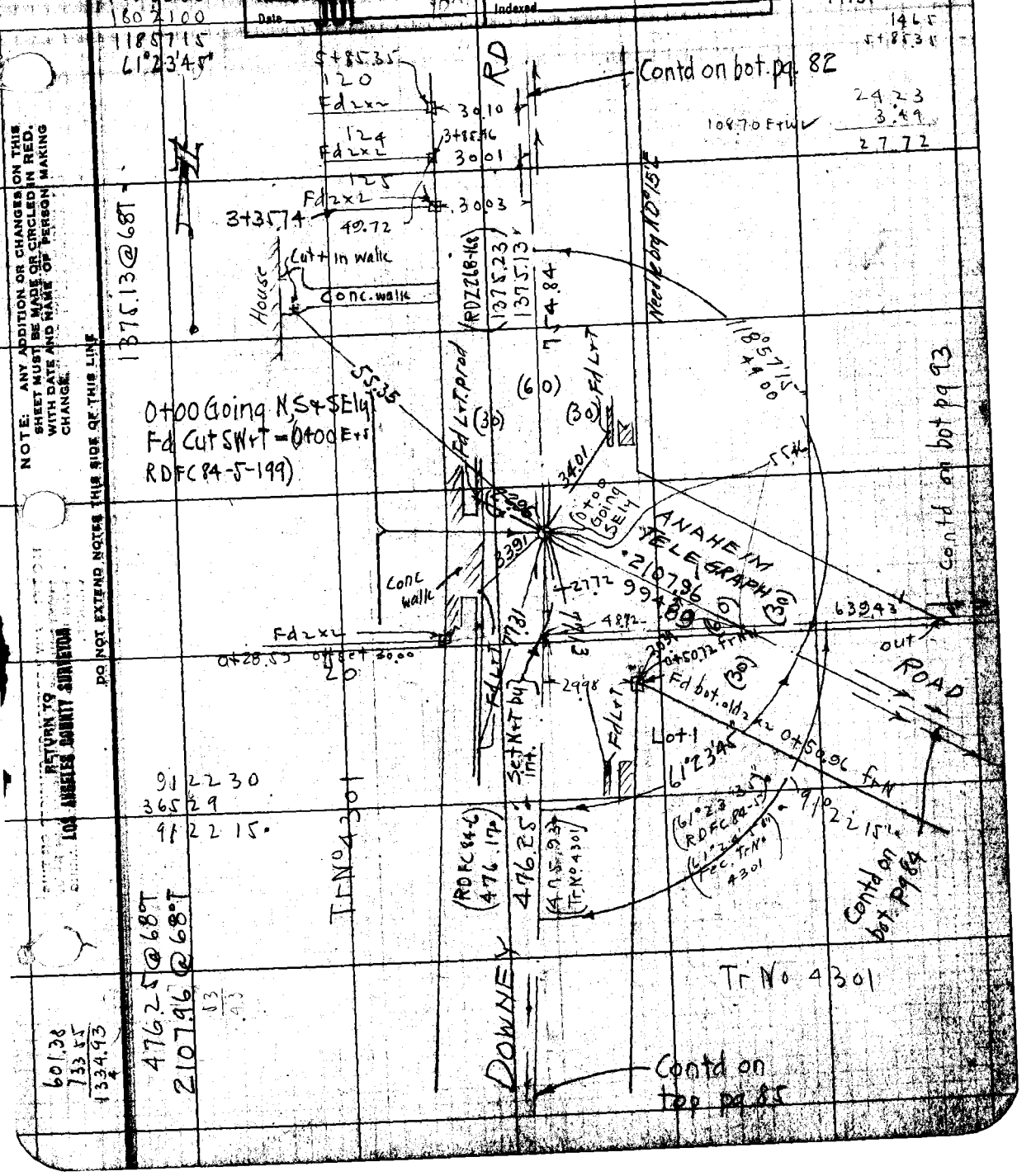

NOTE: ANY ADDITION OR CHANGES ON THIS SHEET MUST BE MADE OR CIRCLED IN RED, WITH DATE AND NAME OF PERSON MAKING CHANGE.

RETURN TO LOS ANGELES COUNTY SURVEYOR

DO NOT EXTEND NOTES THIS SIDE OF THIS LINE

F.B. 250 Pg. 82 Chief Party Notes by Date 5-9-28

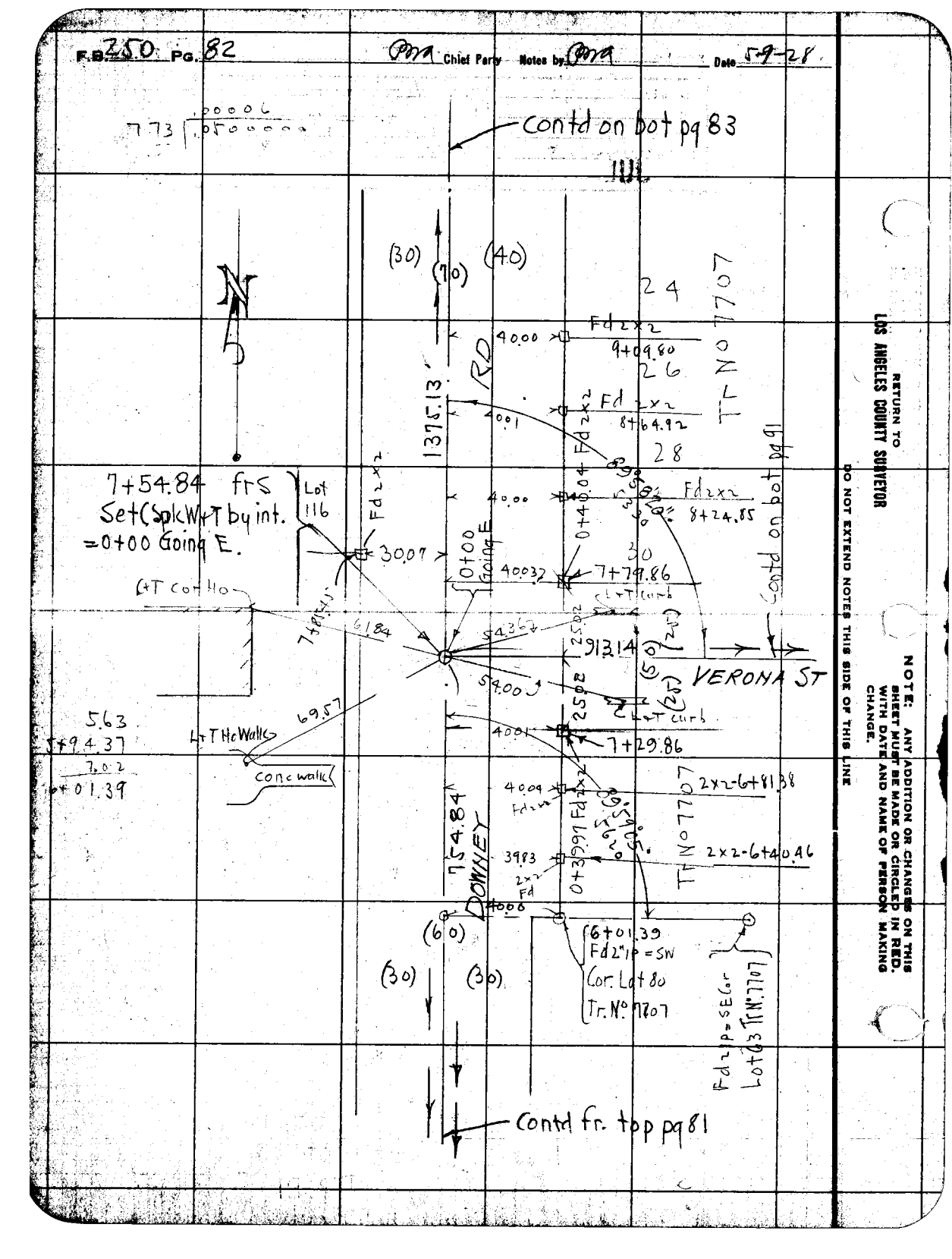

RETURN TO LOS ANGELES COUNTY SURVEYOR

DO NOT EXTEND NOTES THIS SIDE OF THIS LINE

NOTE: ANY ADDITION OR CHANGES ON THIS SHEET MUST BE MADE OR CIRCLED IN RED. WITH DATE AND NAME OF PERSON MAKING CHANGE.

Date May 9, 28 Notes by Pra Chief Party Pra F. B. 250 PG. 83

Plotted by M. D. Darling	W. O. No. 4209 Page No. 029
Date July, 1928	Location Downey Road
Map No. B-175	Surveyed by Paul Atkins
Plotting C'k'd by C. J. T.	Date May 9 1928
Date JUL 1928	Indexed

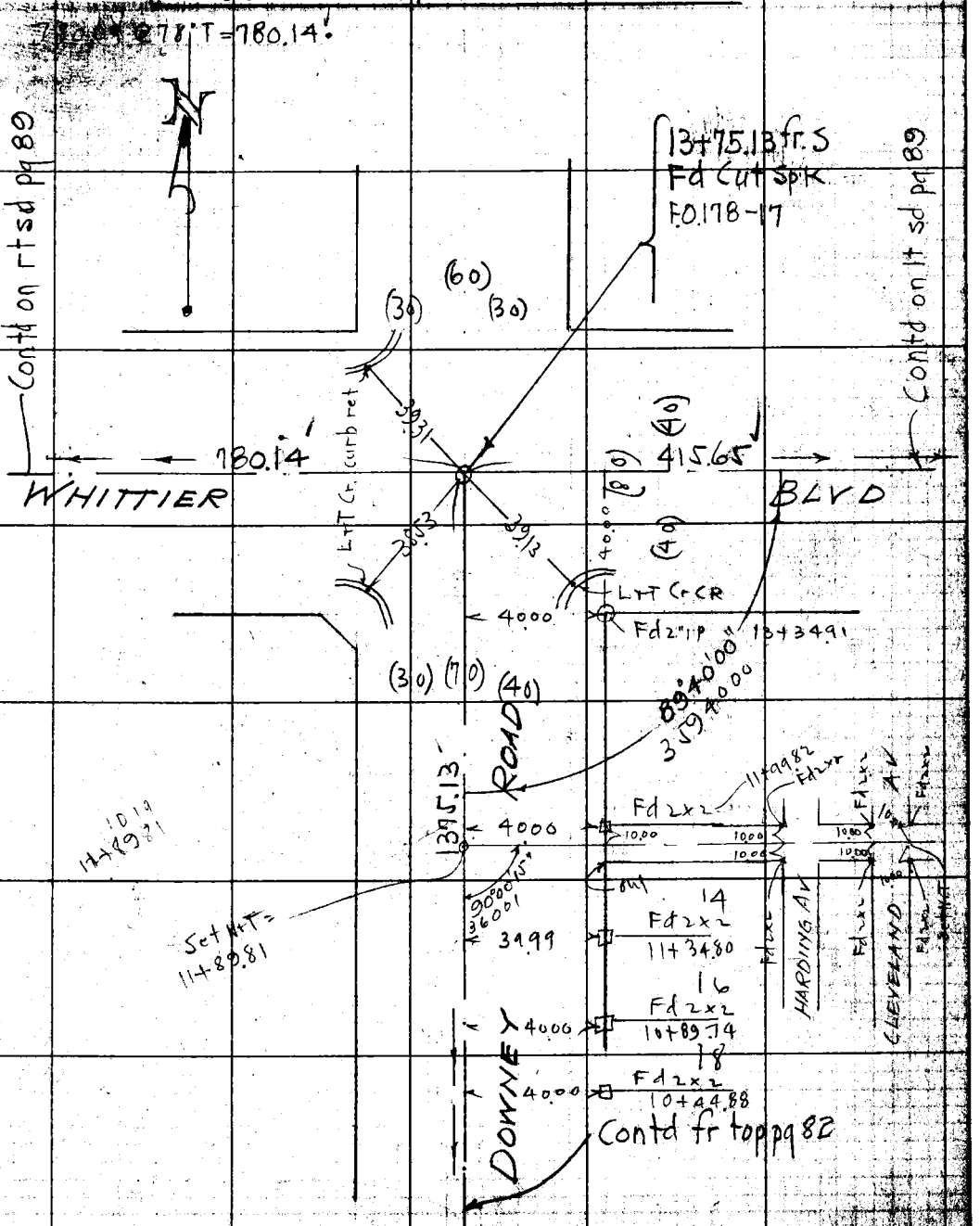

Note: ANY ADDITIONS OR CHANGES ON THIS SHEET MUST BE MADE OR CIRCLED IN Red. WITH DATE AND NAME OF PERSON MAKING CHANGE.

Do not extend notes this side of this line

RETURN TO LOS ANGELES COUNTY SURVEYOR

F.B. 250 PG. 84 Chief Party Notes by Date 5-10-28

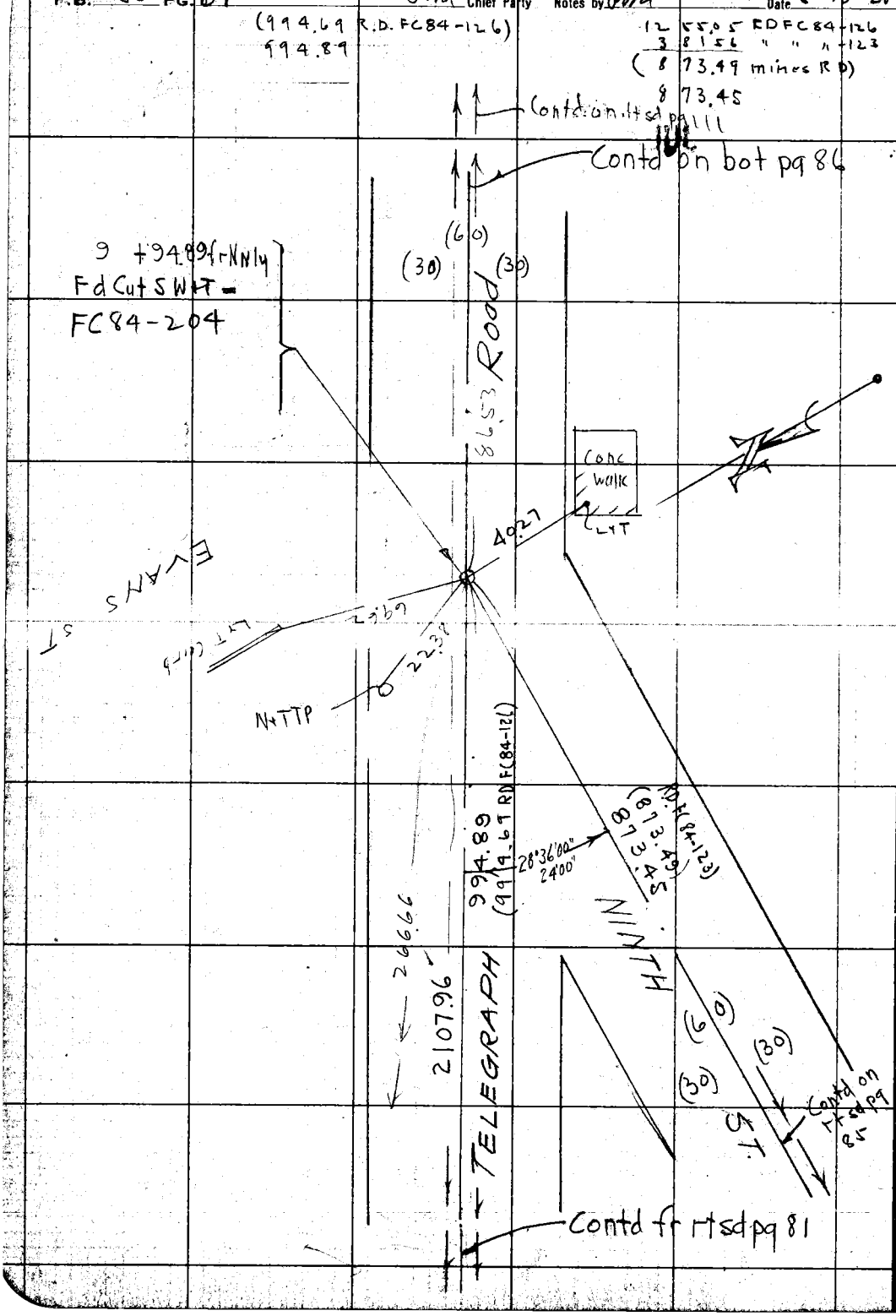

RETURN TO
LOS ANGELES COUNTY SURVEYOR

Do not extend notes this side of this line

Note: ANY ADDITIONS OR CHANGES ON THIS SHEET MUST BE MADE OR CIRCLED IN Red. WITH DATE AND NAME OF PERSON MAKING CHANGE.

Date May 10 1928 Notes by Ora Chief Party Ora F. B. 250 PG. 85

3600045
9000 11.25

Platted by M. D. Darling	W. O. No. 4200 Tape No. 029
Date July, 1928	Location Downey Rd
Map No. B-175	Surveyed by Paul Atkins
Platting C'k'd by C. J. T.	Date May 10 1928
Date JUL 1928	Indexed

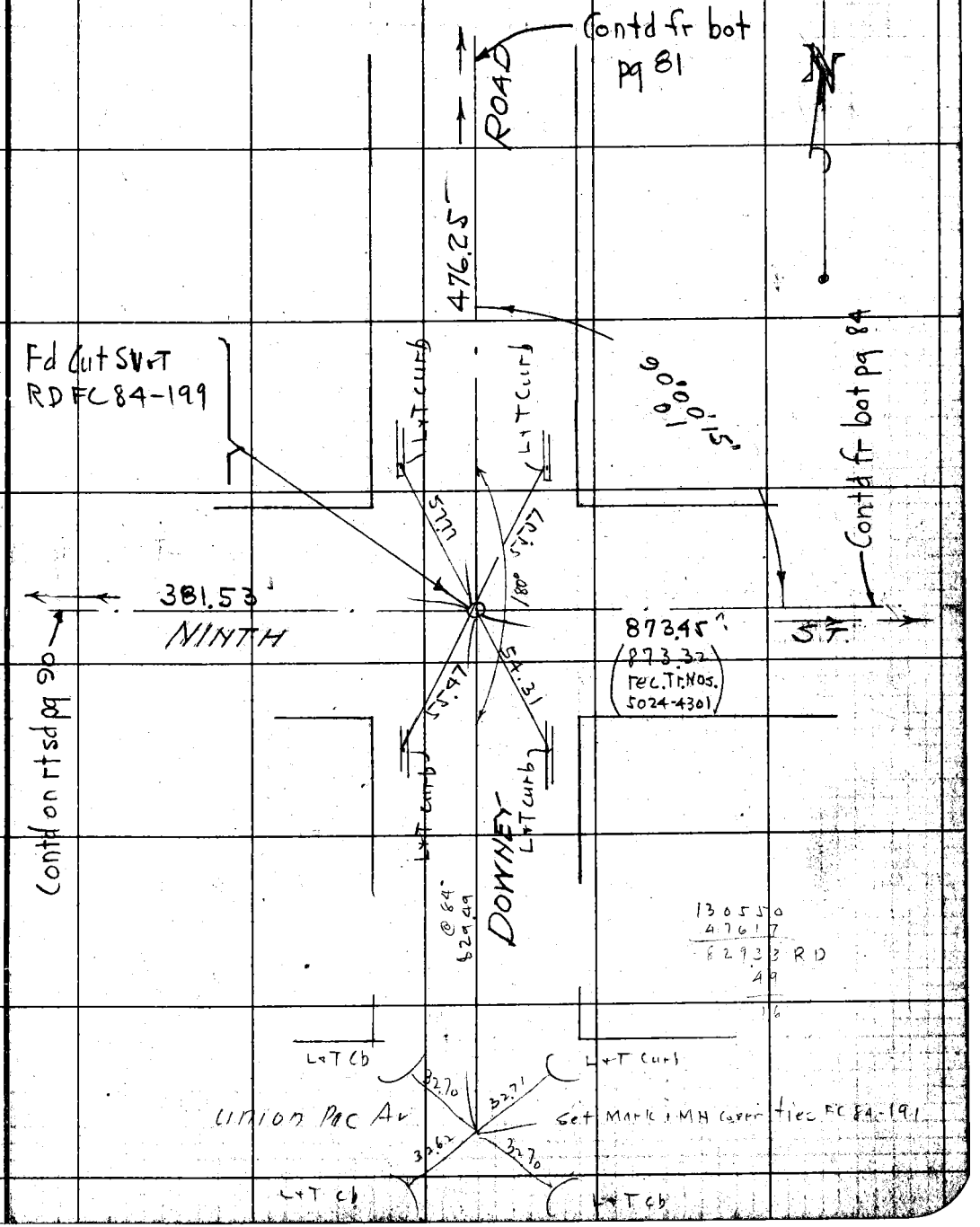

Note: ANY ADDITIONS OR CHANGES ON THIS SHEET MUST BE MADE OR CIRCLED IN Red. WITH DATE AND NAME OF PERSON MAKING CHANGE.

RETURN TO
LOS ANGELES COUNTY SURVEYOR

Do not extend notes this side of this line

F.B. 250 PG. 86 Chief Party Notes by Date 5 28

RETURN TO
LOS ANGELES COUNTY SURVEYOR
Do not extend notes this side of this line

Notes: ANY ADDITIONS OR CHANGES ON THIS SHEET MUST BE MADE OR CIRCLED IN Red. WITH DATE AND NAME OF PERSON MAKING CHANGE.

Date May 10, 1928 Notes by Pma Chief Party Pma F. B. 250 PG. 87

Plotted by M.D. Darling	W. O. No. 4209 Topo. No. 029
Date July, 1928	Location Downey Road
Map No. B-175	Surveyed by Paul ~~A.H.~~ IIIS
Plotting C'k'd by C.J.T.	Date May 10, 28.
Date [redacted] 10th	Indexed

49570
20446
700.16

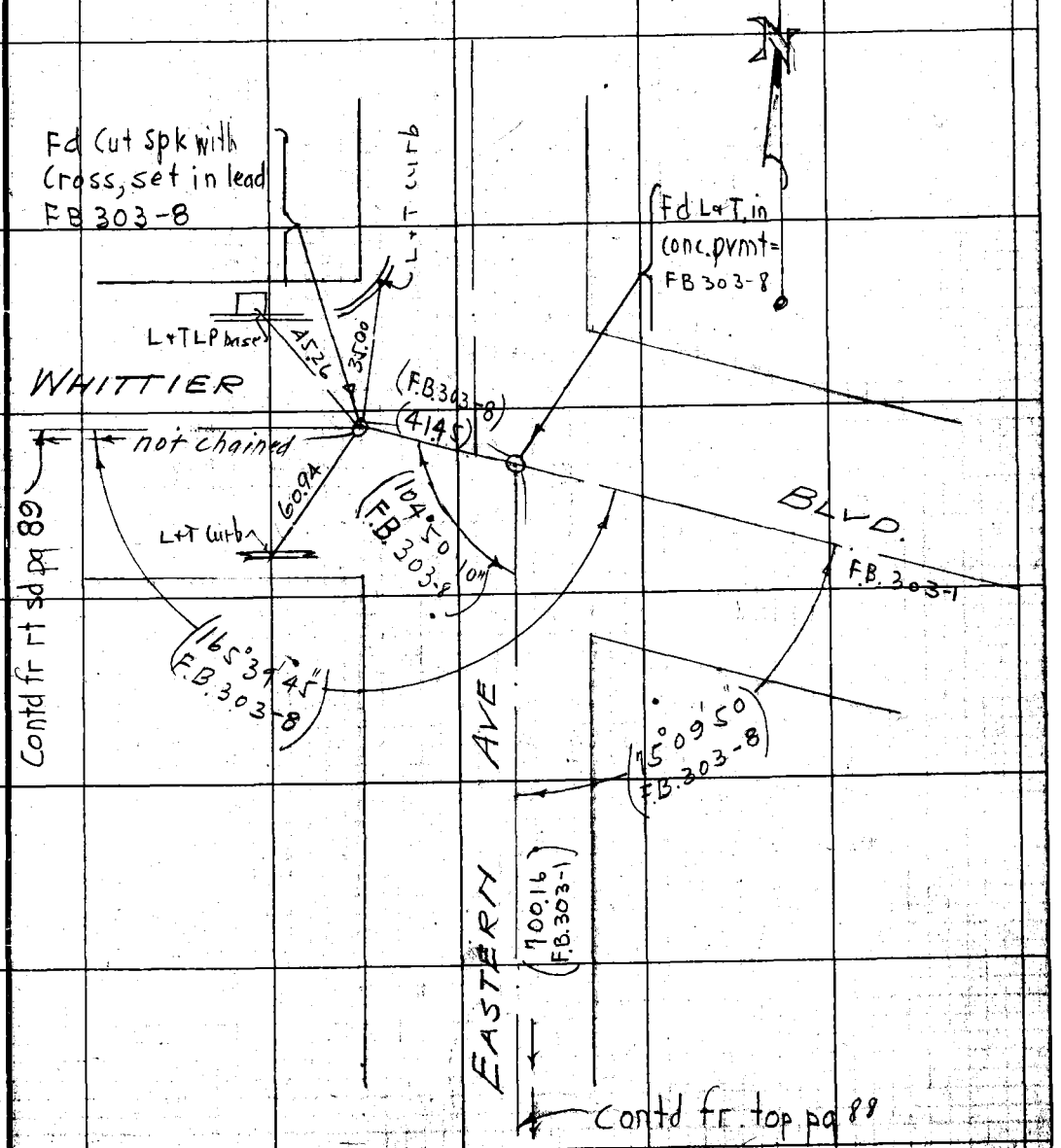

Note: ANY ADDITIONS OR CHANGES ON THIS SHEET MUST BE MADE OR CIRCLED IN Red. WITH DATE AND NAME OF PERSON MAKING CHANGE.

Do not extend notes this side of this line

RETURN TO LOS ANGELES COUNTY SURVEYOR

F.B. 250 PG. 88 Pora Chief Party Notes by Pora Date 5-10-28

Contd on bot pg 87

AVE

(700.16')

Angle pt =
Per F.B 303-1

(FB303-1
179°07'40")

VERONA AVE

(648.72')
(F.B.303-1)

(FB303-2)
(180°23'20")

EASTERN

1025.86'

Angle pt per
F.B. 303-2

Contd fr. lft sd pg 86

RETURN TO
LOS ANGELES COUNTY SURVEYOR
Do not extend notes this side of this line

Note: ANY ADDITIONS OR CHANGES ON THIS SHEET MUST BE MADE OR CIRCLED IN Red. WITH DATE AND NAME OF PERSON MAKING CHANGE.

Date 5-11-28 Notes by [illegible] Chief Party [illegible] F. B. 250 PG. 89

Platted by M.D. Darling	W. O. No. 4209 [illegible] No. 029
Date July, 1928	Location Downey Rd
Map No. B-175	Surveyed by [illegible]
Platting C'k'd by C. J. T.	Date 5-17-21
Date JUL 1929	Indexed

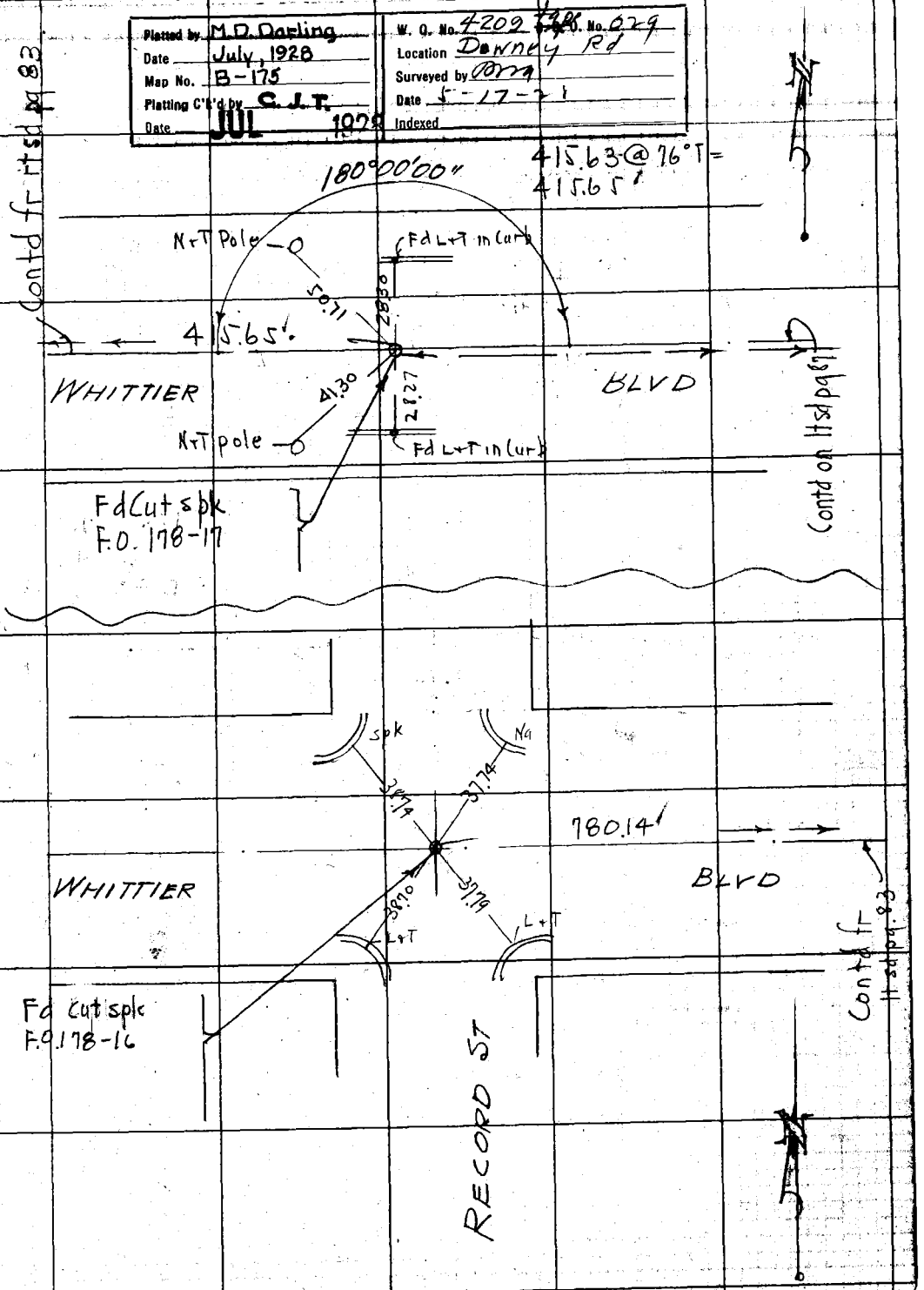

Notes: ANY ADDITIONS OR CHANGES ON THIS SHEET MUST BE MADE OR CIRCLED IN Red. WITH DATE AND NAME OF PERSON MAKING CHANGE.

RETURN TO
LOS ANGELES COUNTY SURVEYOR

Do not extend notes this side of this line

F.B. 250 PG. 90 PRA Chief Party Notes by PRA Date 5-11-28

381.50 @ 78° T = 381.53'

RETURN TO
LOS ANGELES COUNTY SURVEYOR

Do not extend notes this side of this line

Notes: ANY ADDITIONS OR CHANGES ON THIS SHEET MUST BE MADE OR CIRCLED IN Red. WITH DATE AND NAME OF PERSON MAKING CHANGE.

Date 5-12-28 Notes by MA Chief Party MA F. B. 250 PG. 91

Plotted by M.D. Darling	W. O. No. 4209 Tab. No. 029
Date July, 1928	Location Downey Road
Map No. B-175	Surveyed by Paul Atkins
Plotting C'k'd by C. J. T.	Date May 12 1928
Date JUL 1928	Indexed

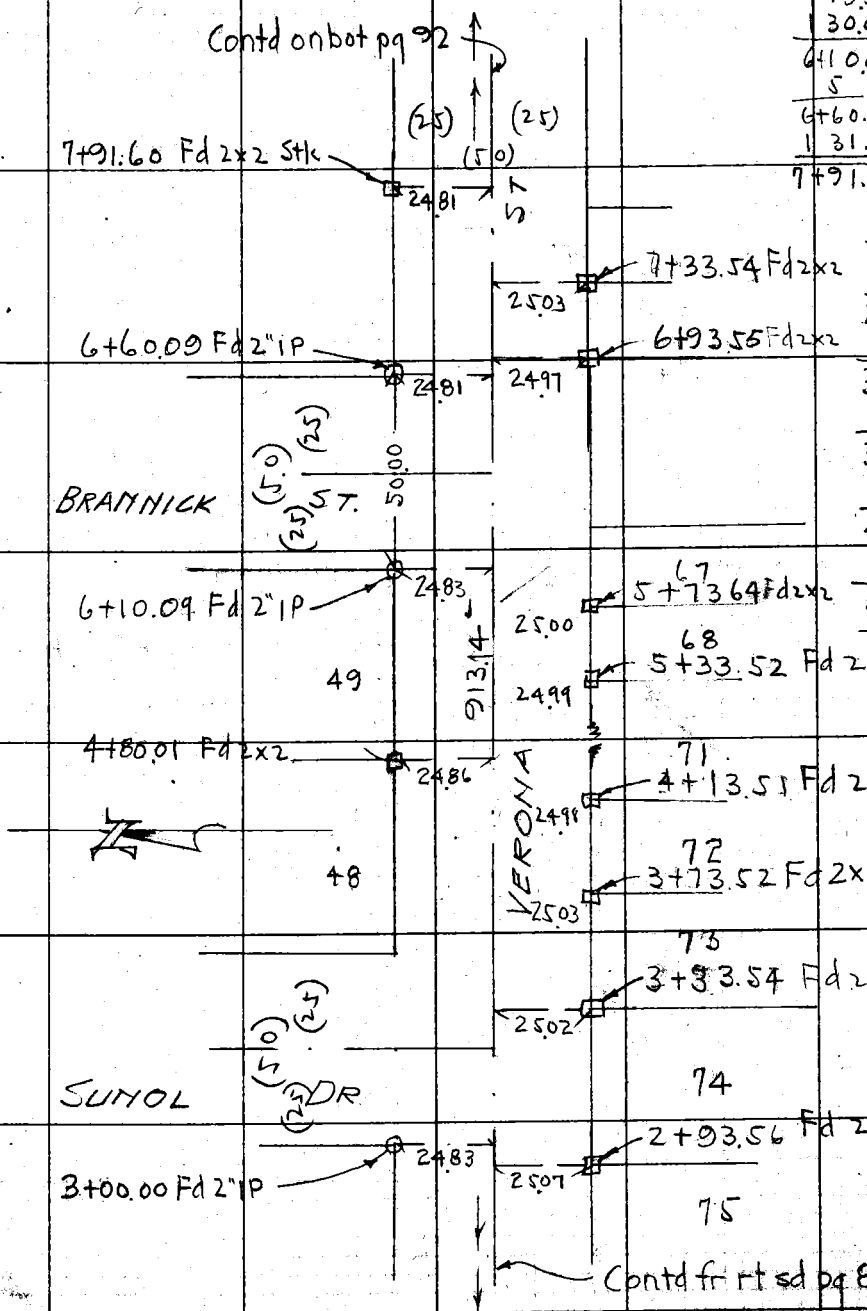

259.96
39.97
299.93
180.01
479.94
130.08
6+10.02
5
6+60.02
131.51
7+91.53

253.59
39.98
293.57
39.98
333.55
39.98
373.53
120.01
493.54
40.12
533.66
119.91
653.57
39.99
693.56
79.94
773.50

Notes: ANY ADDITIONS OR CHANGES ON THIS SHEET MUST BE MADE OR CIRCLED IN Red. WITH DATE AND NAME OF PERSON MAKING CHANGE.

Do not extend notes this side of this line

RETURN TO LOS ANGELES COUNTY SURVEYOR

F.B. 250 PG. 92 Chief Party Notes by Date 5-15-20

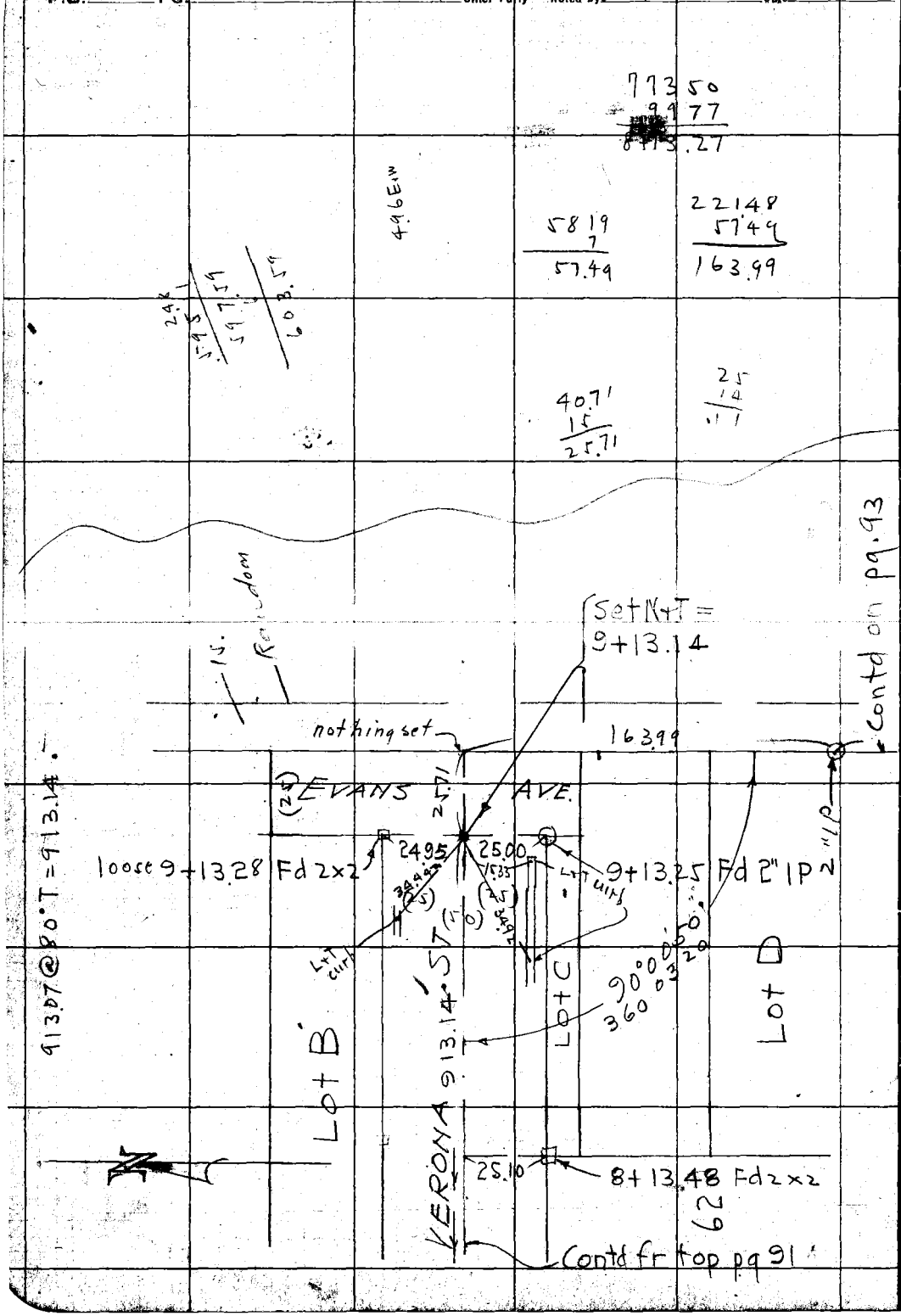

RETURN TO
LOS ANGELES COUNTY SURVEYOR
Do not extend notes this side of this line

Note: ANY ADDITIONS OR CHANGES ON THIS SHEET MUST BE MADE OR CIRCLED IN Red. WITH DATE AND NAME OF PERSON MAKING CHANGE.

0230
90 00 37

RETURN TO
LOS ANGELES COUNTY SURVEYOR

NOTE: ANY ADDITION OR CHANGES ON THIS SHEET MUST BE MADE OR CIRCLED IN RED. WITH DATE AND NAME OF PERSON MAKING CHANGE.

DO NOT EXTEND NOTES THIS SIDE OF THIS LINE

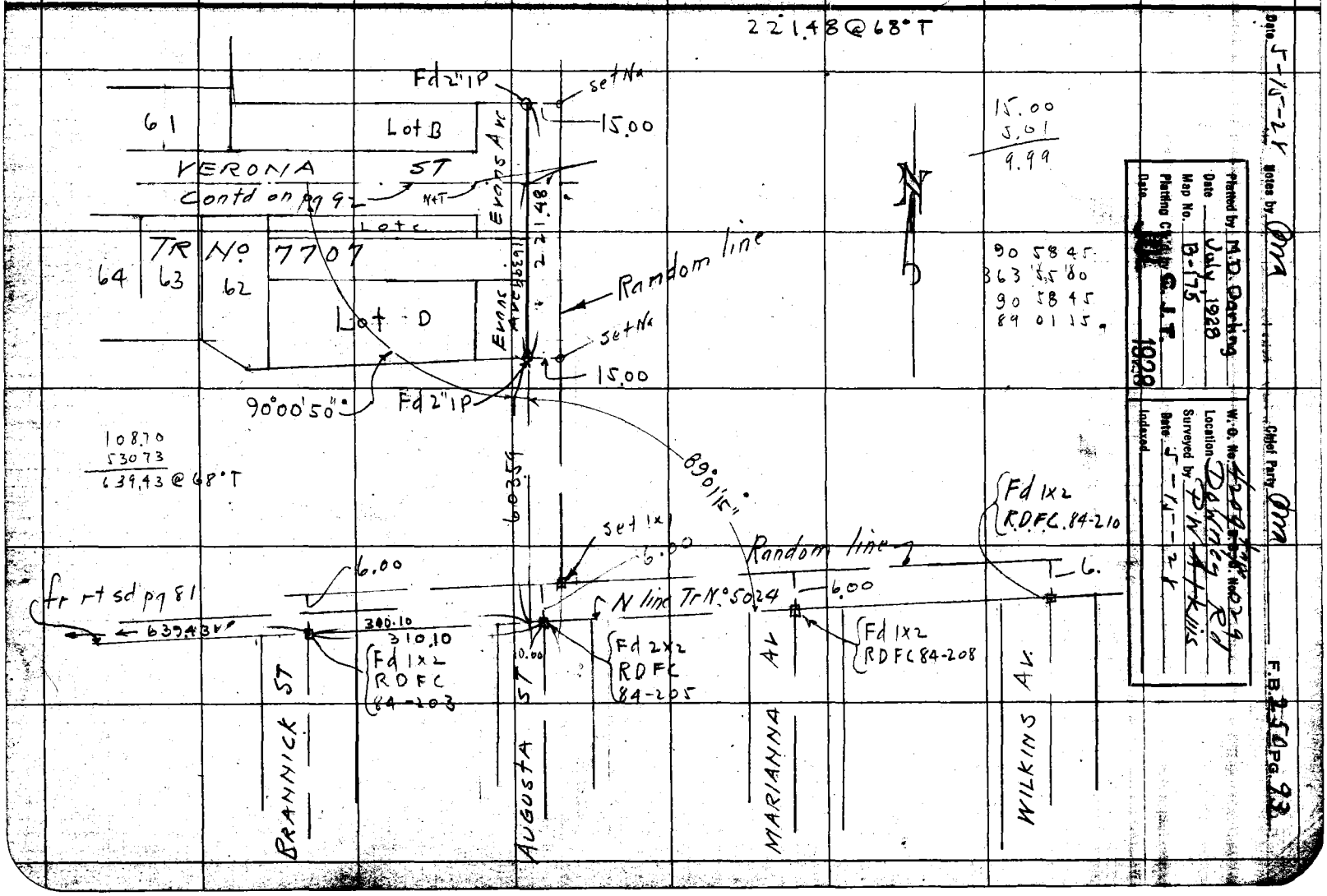

F.B. 250 PG. 94 Chief Party Notes by Date

RETURN TO
LOS ANGELES COUNTY SURVEYOR

NOTE: ANY ADDITION OR CHANGES ON THIS SHEET MUST BE MADE OR CIRCLED IN RED, WITH DATE AND NAME OF PERSON MAKING CHANGE.

DO NOT EXTEND NOTES THIS SIDE OF THIS LINE

Date 5-12-28 Notes by Para Chief Party Para F. B. 250 PG. 95

Plotted by M.D. Darling	W. O. No. 4209 D. S. O. No.
Date July, 1928	Location Downey Road
Map No. B-175	Surveyed by Paul Atkins
Platting C'k'd by C. J. T.	Date May 12, 1929
Date JUL 1928	Indexed

Notes: ANY ADDITIONS OR CHANGES ON THIS SHEET MUST BE MADE OR CIRCLED IN Red. WITH DATE AND NAME OF PERSON MAKING CHANGE.

Do not extend notes this side of this line

RETURN TO LOS ANGELES COUNTY SURVEYOR

TOPOGRAPHY

in

DOWNEY ROAD

center line notes

F.B. 250-77 to 82

INDEX MAP

FB 250-78&79

Party

P.W. Atkins, chief

L. Babcock, inst

M.R. Hubbell, hd ch

Wm Scott, Rr "

4 cla Ed Tombleson, Chainman

F.B. 250 PG. 96 — Chief Party — Notes by — Date 5-16-28

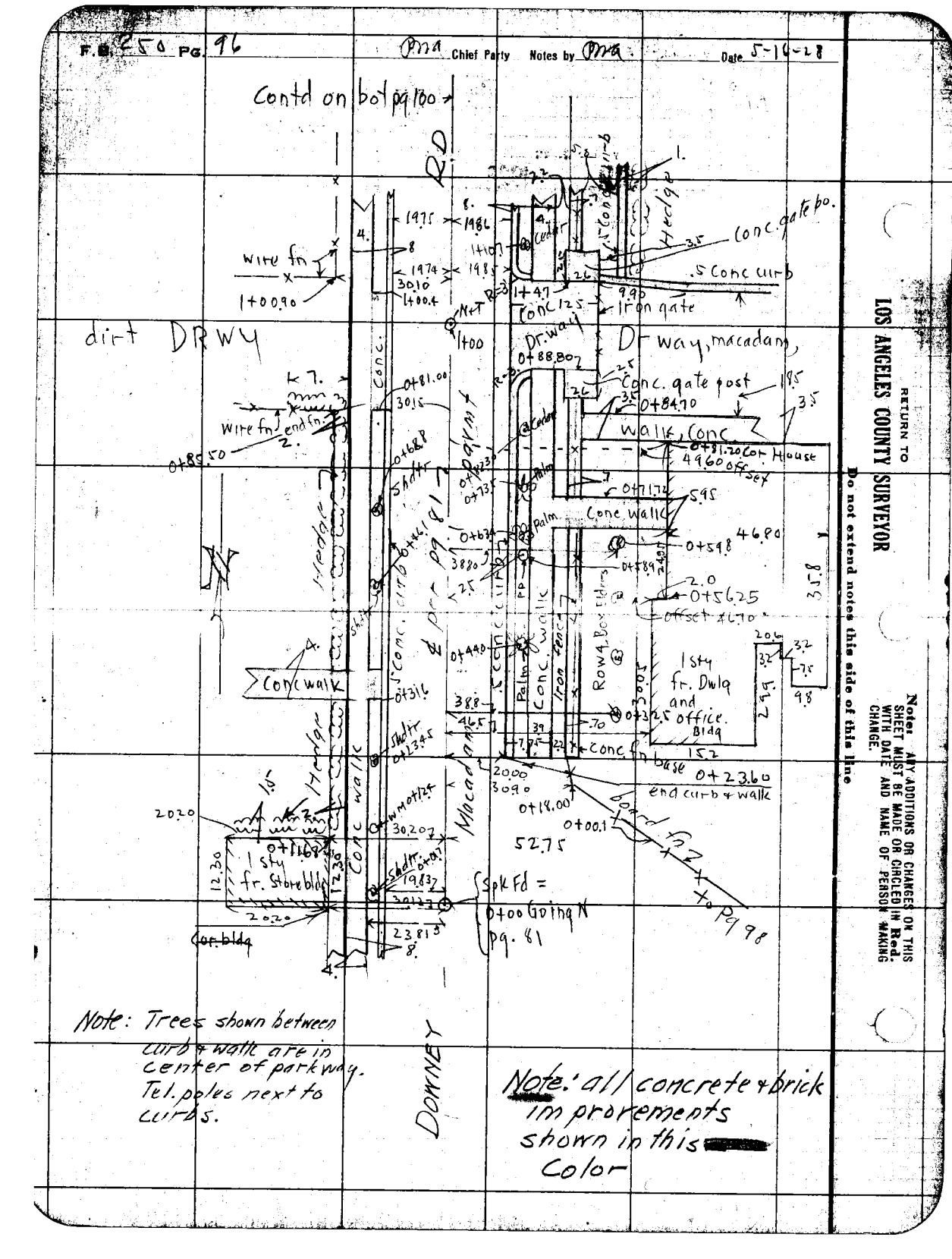

RETURN TO LOS ANGELES COUNTY SURVEYOR

Do not extend notes this side of this line

Note: ANY ADDITIONS OR CHANGES ON THIS SHEET MUST BE MADE OR CIRCLED IN Red. WITH DATE AND NAME OF PERSON MAKING CHANGE.

Date 5-16-28 Notes by DMA Chief Party DMA F.B. 250 Pg. 97

0+84.70
3.5
0+81.2

Plotted by: M. D. Darling
Date July, 1928
Map No. B-175
Checked by: C. J. T.
Date 1928

W. O. No. 4209 D. S. O. No.
Location Downey Road
Surveyed by Paul Akins
Date 5-16-28
Indexed

NOTE: ANY ADDITION OR CHANGE ON THIS SHEET MUST BE MADE OR CIRCLED IN RED. WITH DATE AND NAME OF PERSON MAKING CHANGE.

DO NOT EXTEND NOTES THIS SIDE OF THIS LINE

RETURN TO LOS ANGELES COUNTY SURVEYOR

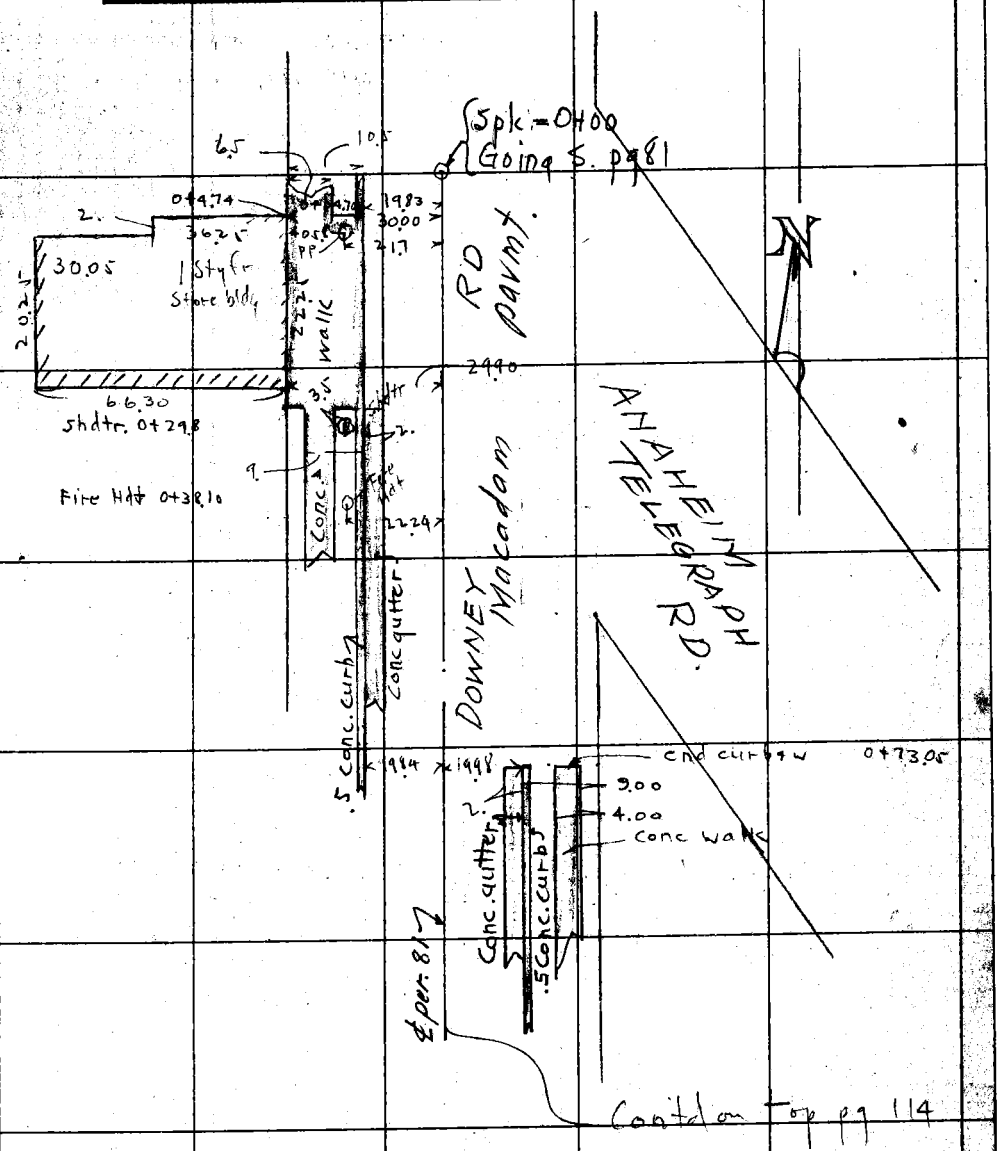

F.B. 250 Pg. 98 Chief Party Notes by [illegible] Date 5-16-28

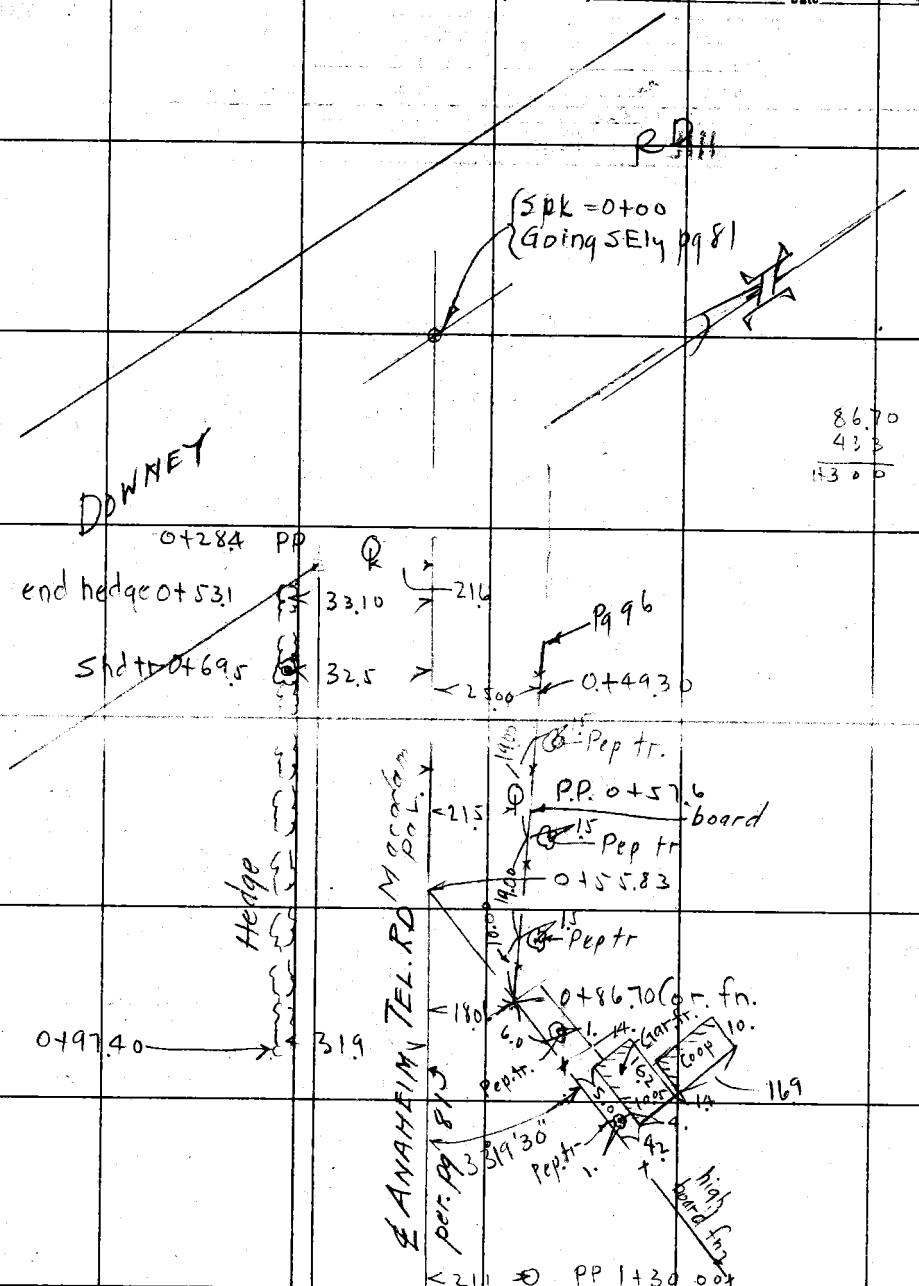

RETURN TO
LOS ANGELES COUNTY SURVEYOR

DO NOT EXTEND NOTES THIS SIDE OF THIS LINE

NOTE: ANY ADDITION OR CHANGES ON THIS SHEET MUST BE MADE OR CIRCLED IN RED, WITH DATE AND NAME OF PERSON MAKING CHANGE.

Date _____ Notes by _____ Chief Party _____ F.B. 250 PG. 99

Platted by M.O. Darling	W. O. No. _____ D. S. O. No. _____
Date July, 1928	Location _____
Map No. B-175	Surveyed by _____
Plotting C'k'd by C.J.T.	Date _____
Date JUL 1928	Indexed _____

NOTE: ANY ADDITION OR CHANGES ON THIS SHEET MUST BE MADE OR CIRCLED IN RED, WITH DATE AND NAME OF PERSON MAKING CHANGE.

DO NOT EXTEND NOTES THIS SIDE OF THIS LINE

RETURN TO LOS ANGELES COUNTY SURVEYOR

F.B. 250 PG. 100 Chief Party DMA Notes by DMA Date 5-16-28

Contd on bot pg 101

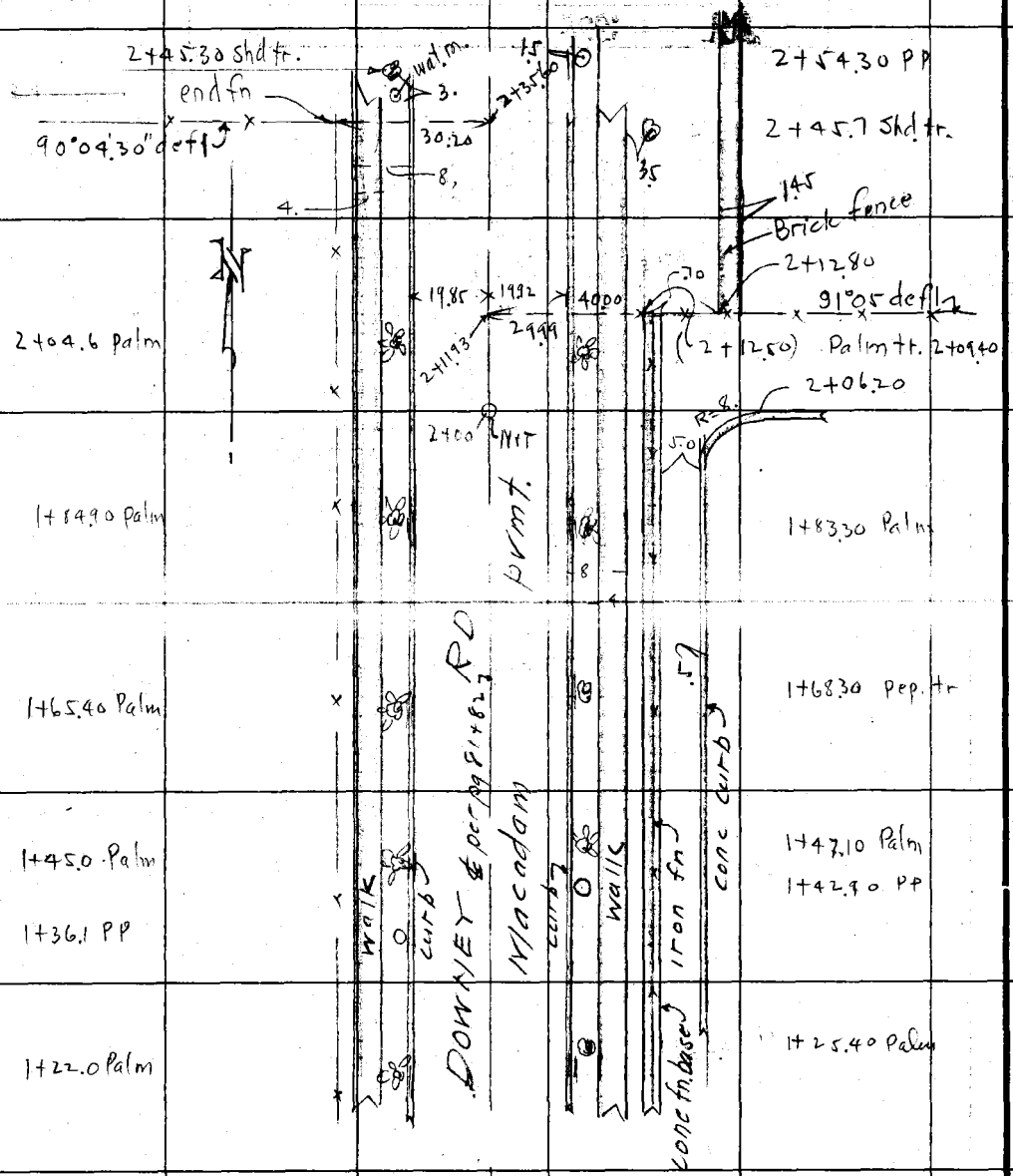

Contd fr top pg 96

RETURN TO LOS ANGELES COUNTY SURVEYOR

DO NOT EXTEND NOTES THIS SIDE OF THIS LINE

NOTE: ANY ADDITION OR CHANGES ON THIS SHEET MUST BE MADE OR CIRCLED IN RED. WITH DATE AND NAME OF PERSON MAKING CHANGE.

Date 5-16-28 Notes by [illegible] Chief Party [illegible] F.B. 250 PG. 101

Plotted by M. D. Darling	W. O. No. 4209 B. S. O. No.
Date July, 1928	Location Downey Rd
Map No. B-175	Surveyed by [illegible]
Plotting C'ck by C. J. T.	Date 5-16-28
Date JUL 1928	Indexed

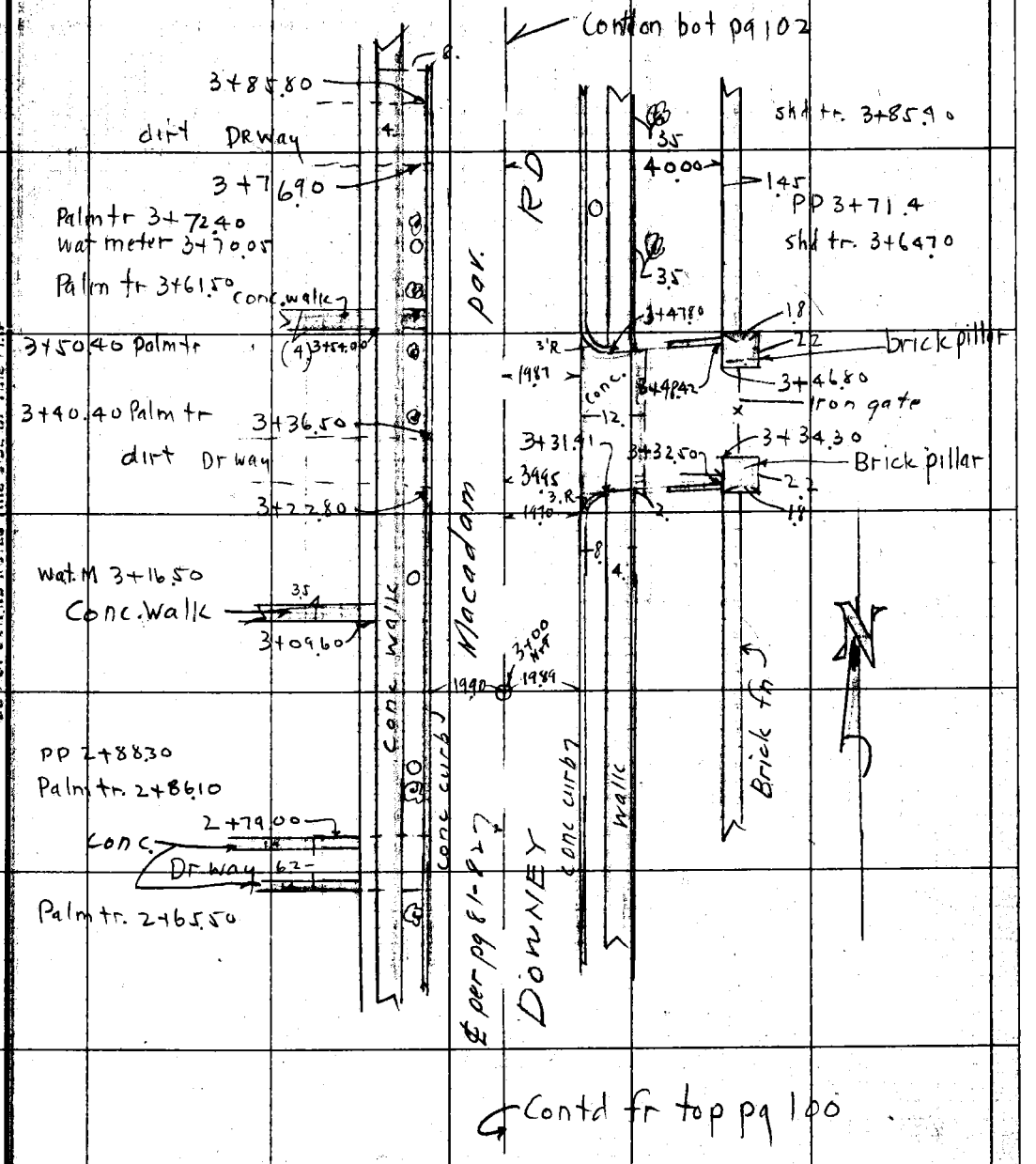

NOTE: ANY ADDITION OR CHANGES ON THIS SHEET MUST BE MADE OR CIRCLED IN RED, WITH DATE AND NAME OF PERSON MAKING CHANGE.

DO NOT EXTEND NOTES THIS SIDE OF THIS LINE

RETURN TO LOS ANGELES COUNTY SURVEYOR

F.B. 250 PG. 102 — Chief Party — Notes by — Date 5-16-28

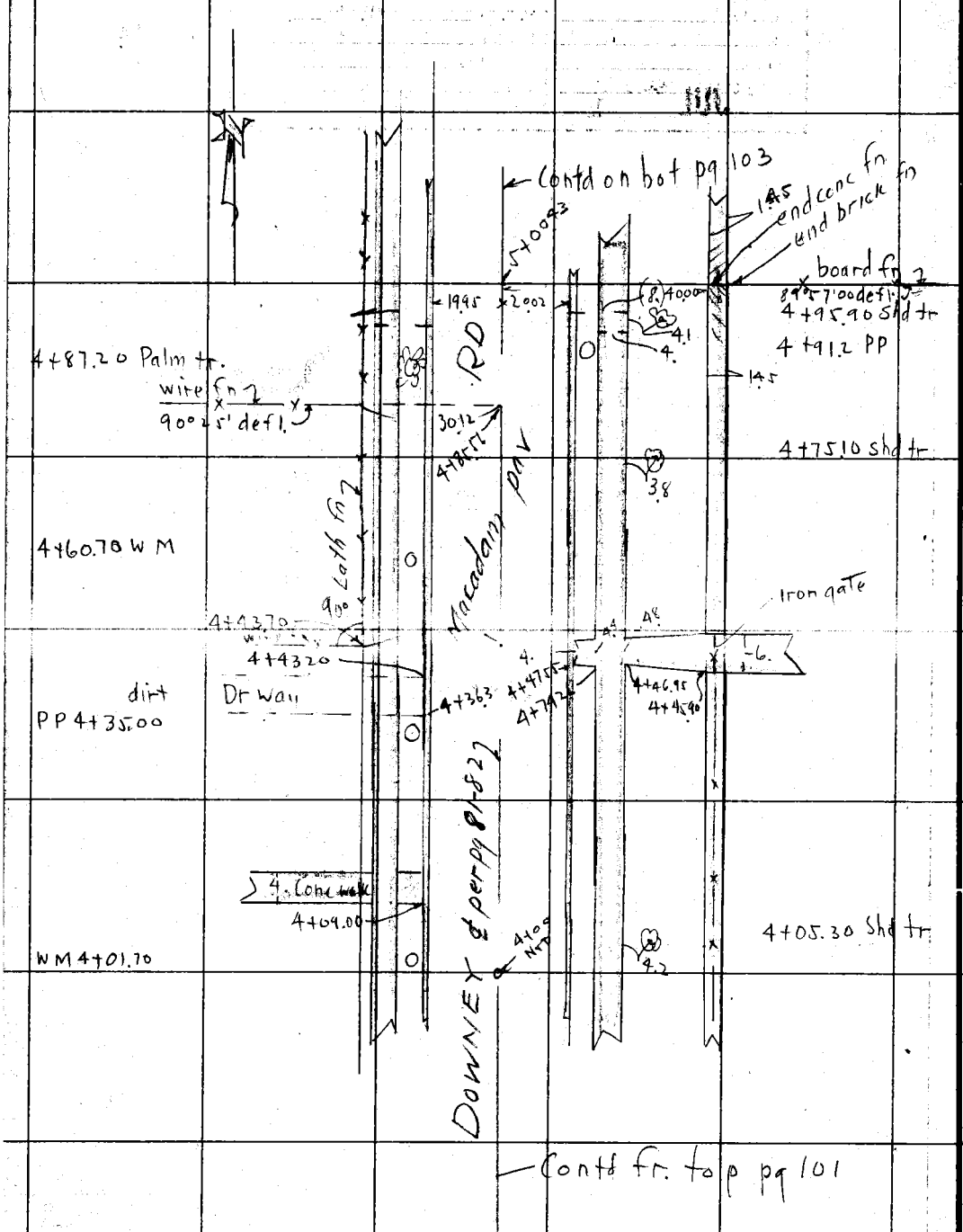

NOTE: ANY ADDITION OR CHANGES ON THIS SHEET MUST BE MADE OR CIRCLED IN RED, WITH DATE AND NAME OF PERSON MAKING CHANGE.

DO NOT EXTEND NOTES THIS SIDE OF THIS LINE

RETURN TO LOS ANGELES COUNTY SURVEYOR

Date 5-16-28 Notes by [illegible] Chief Party [illegible] F.B. 250 Pg 103

Plotted by M.D. Darling	W. O. No. 4209 D. S. O. No.
Date July 1928	Location Downey Rd
Map No. B-175	Surveyed by P W A Hk 1115
Plotting Checked by C.J.T.	Date 5-16-28
Date JUL [illegible]	Indexed

NOTE: ANY ADDITION OR CHANGES ON THIS SHEET MUST BE MADE OR CIRCLED IN RED, WITH DATE AND NAME OF PERSON MAKING CHANGE.

DO NOT EXTEND NOTES THIS SIDE OF THIS LINE

RETURN TO LOS ANGELES COUNTY SURVEYOR

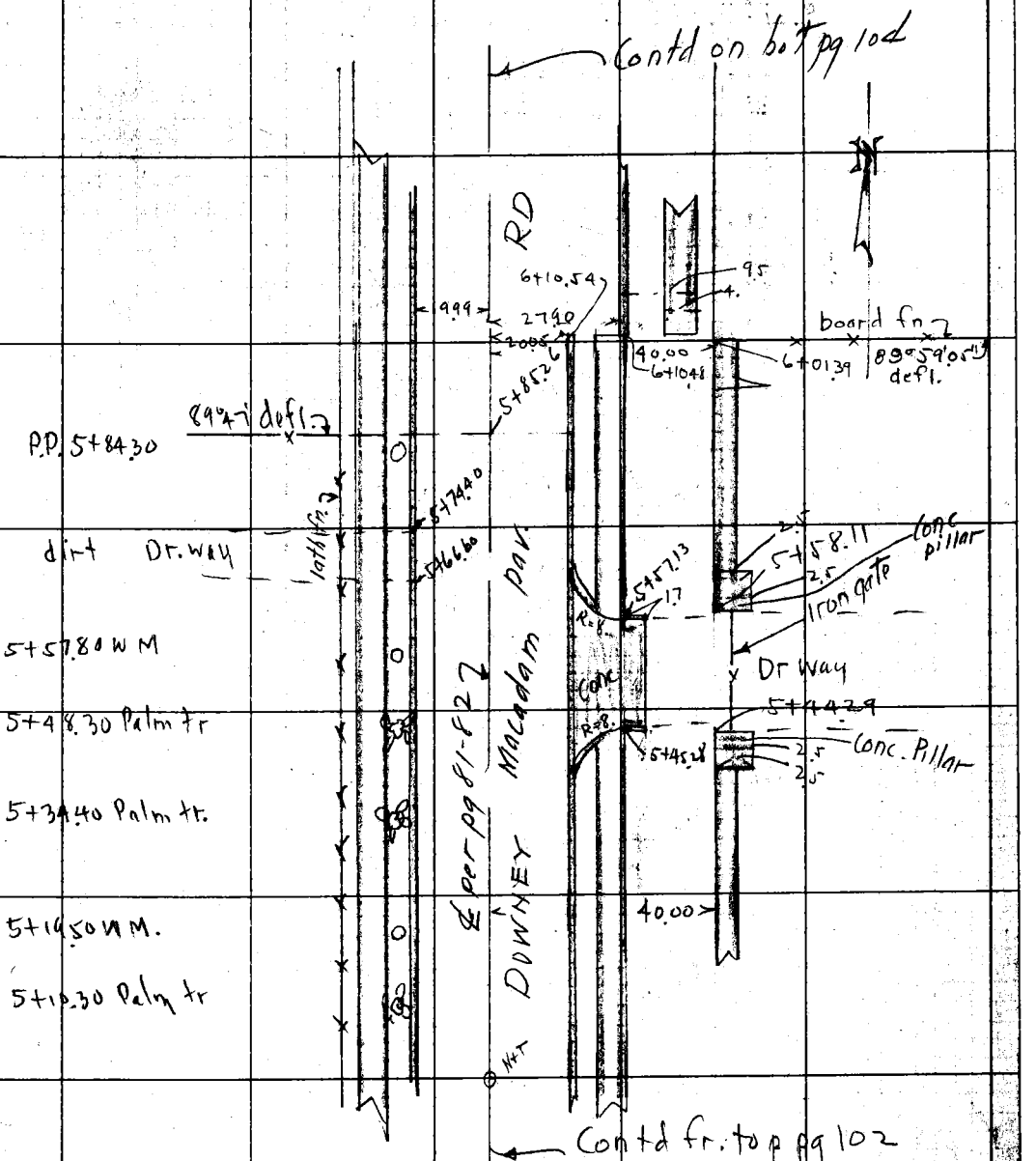

F.B. 250 PG. 104 Chief Party Ora Notes by Ora Date 5-14-28

← Contd on bot. pg 105

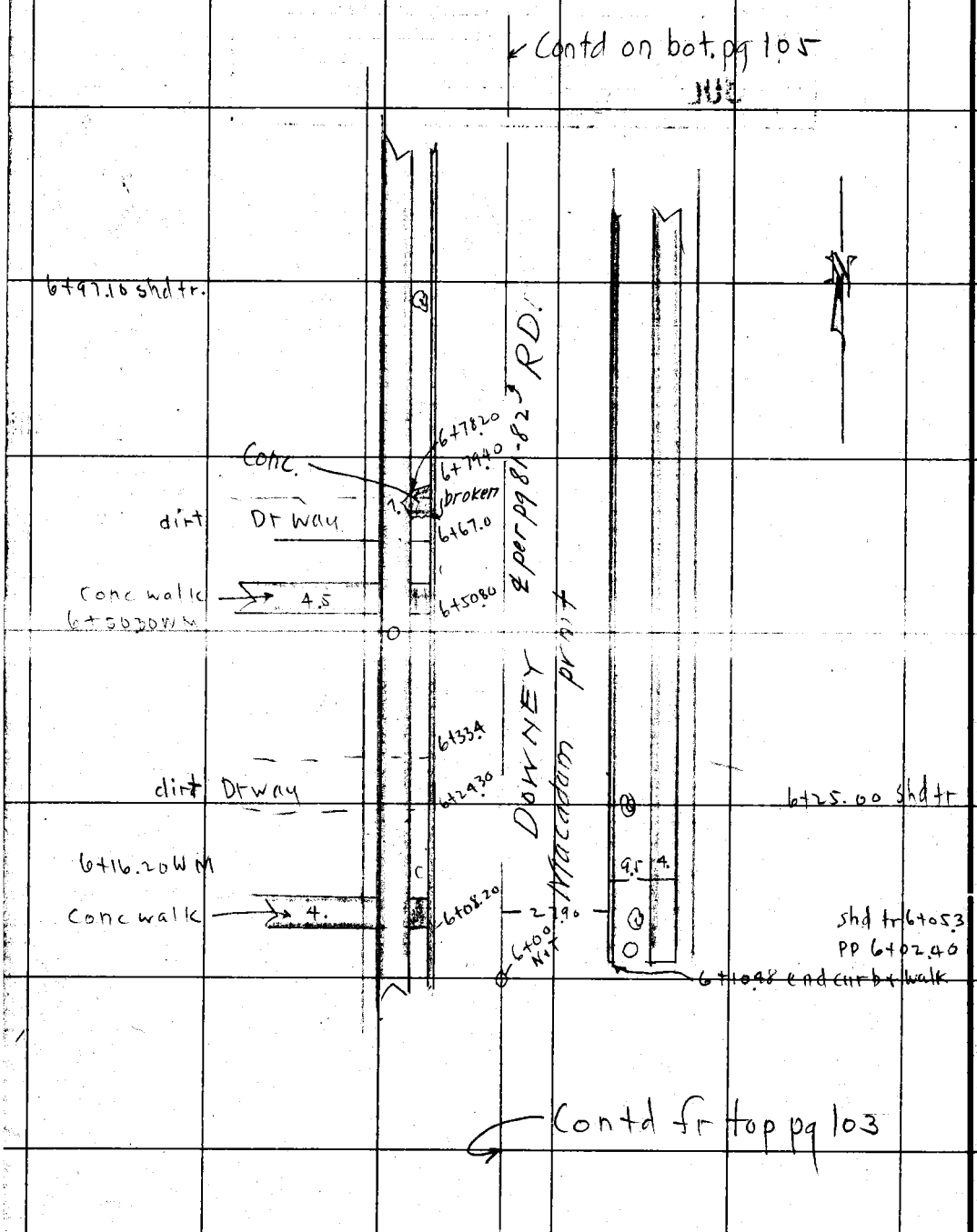

RETURN TO LOS ANGELES COUNTY SURVEYOR

DO NOT EXTEND NOTES THIS SIDE OF THIS LINE

NOTE: ANY ADDITION OR CHANGES ON THIS SHEET MUST BE MADE OR CIRCLED IN RED. WITH DATE AND NAME OF PERSON MAKING CHANGE.

Date 5-17-28 Notes by [illegible] Chief Party [illegible] F. B. 250 PG. 105

Platted by M. D. Darling	W. O. No. 4209 D. S. O. No.
Date July, 1928	Location Downey Rd
Map No. B-175	Surveyed by [illegible]
Platting C'[illegible] by C. J. T.	Date 5-17-28
Date JUL 1928	Indexed

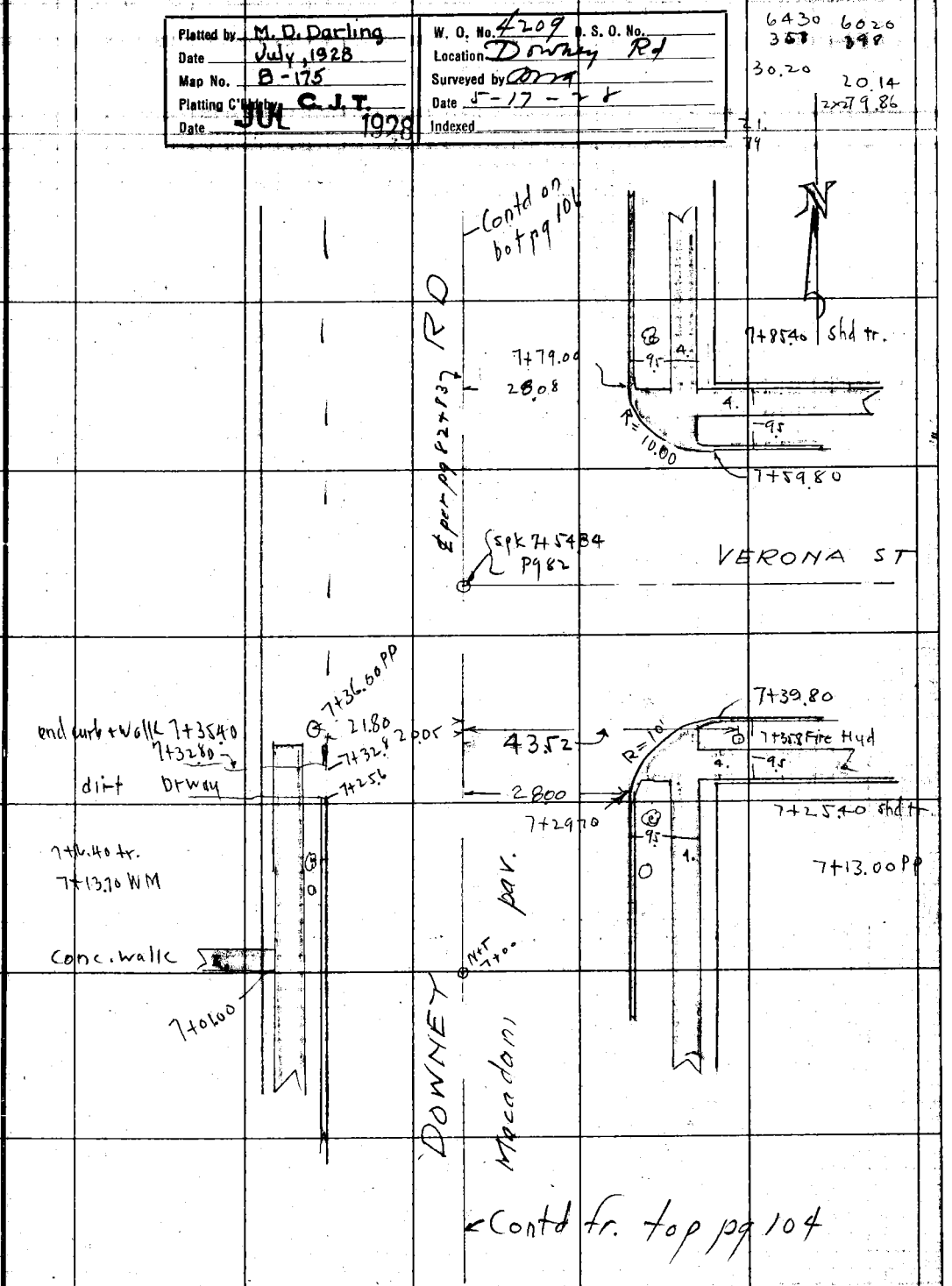

Note: ANY ADDITIONS OR CHANGES ON THIS SHEET MUST BE MADE OR CIRCLED IN Red. WITH DATE AND NAME OF PERSON MAKING CHANGE.

Do not extend notes this side of this line

RETURN TO LOS ANGELES COUNTY SURVEYOR

F.B. 250 PG. 106 — Chief Party — Notes by — Date 5-17-28

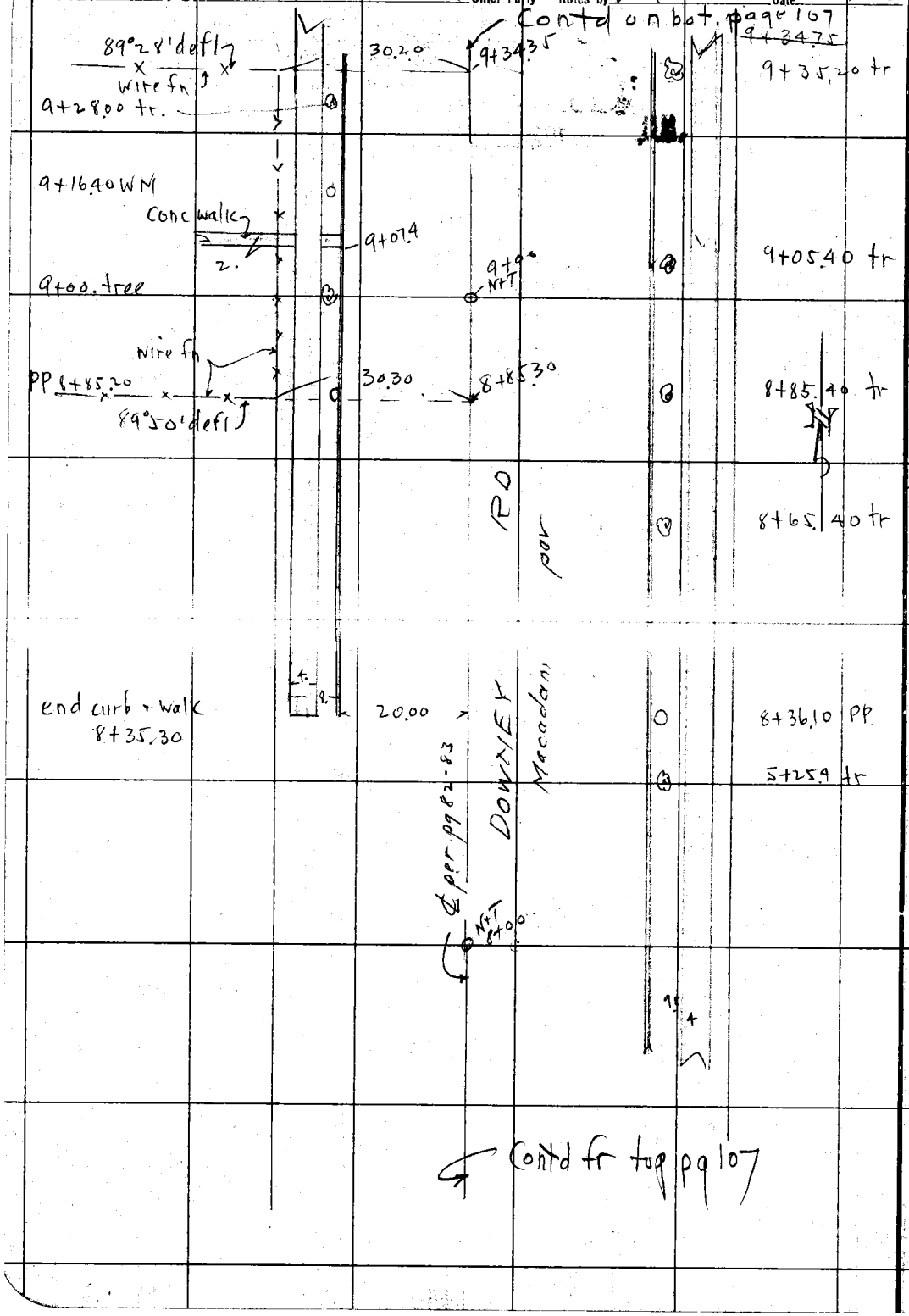

RETURN TO
LOS ANGELES COUNTY SURVEYOR
Do not extend notes this side of this line

Notes: ANY ADDITIONS OR CHANGES ON THIS SHEET MUST BE MADE OR CIRCLED IN Red. WITH DATE AND NAME OF PERSON MAKING CHANGE.

Date 5-17-28 Notes by Ana Chief Party Ana F. B 250 PG 107

Platted by M.D. Darling
Date July 1928
Map No. B-175
Platting C'k'd by C.J.T.
Date 1928

W. O. No. D. S. O. No.
Location
Surveyed by
Date
Indexed

Notes: ANY ADDITIONS OR CHANGES ON THIS SHEET MUST BE MADE OR CHECKED IN Red. WITH DATE AND NAME OF PERSON MAKING CHANGE.

Do not extend notes this side of this line

RETURN TO LOS ANGELES COUNTY SURVEYOR

Cont'd on pot. pg. 108

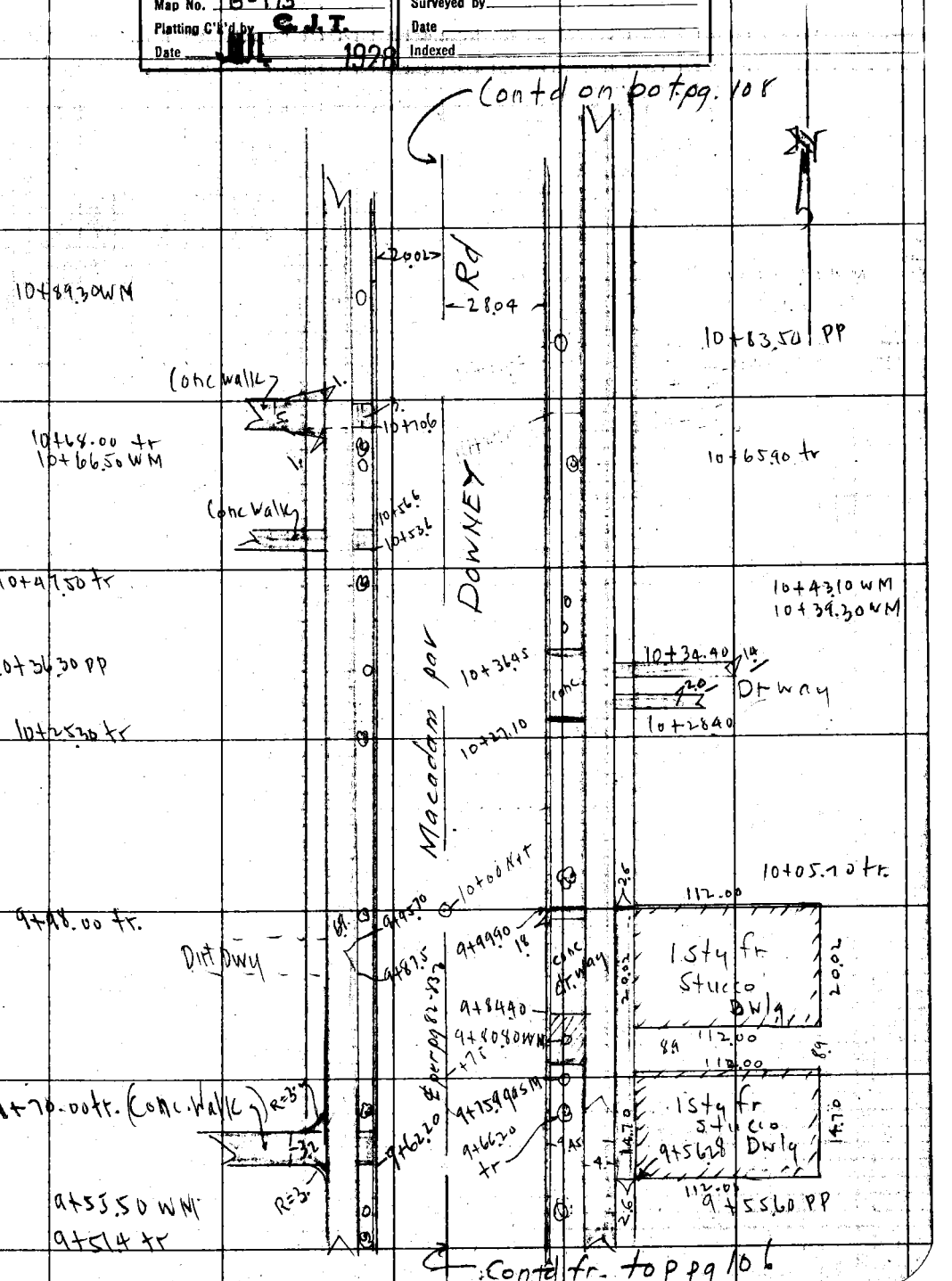

F.B. 250 PG. 108 Chief Party Notes by Date 5-17-28

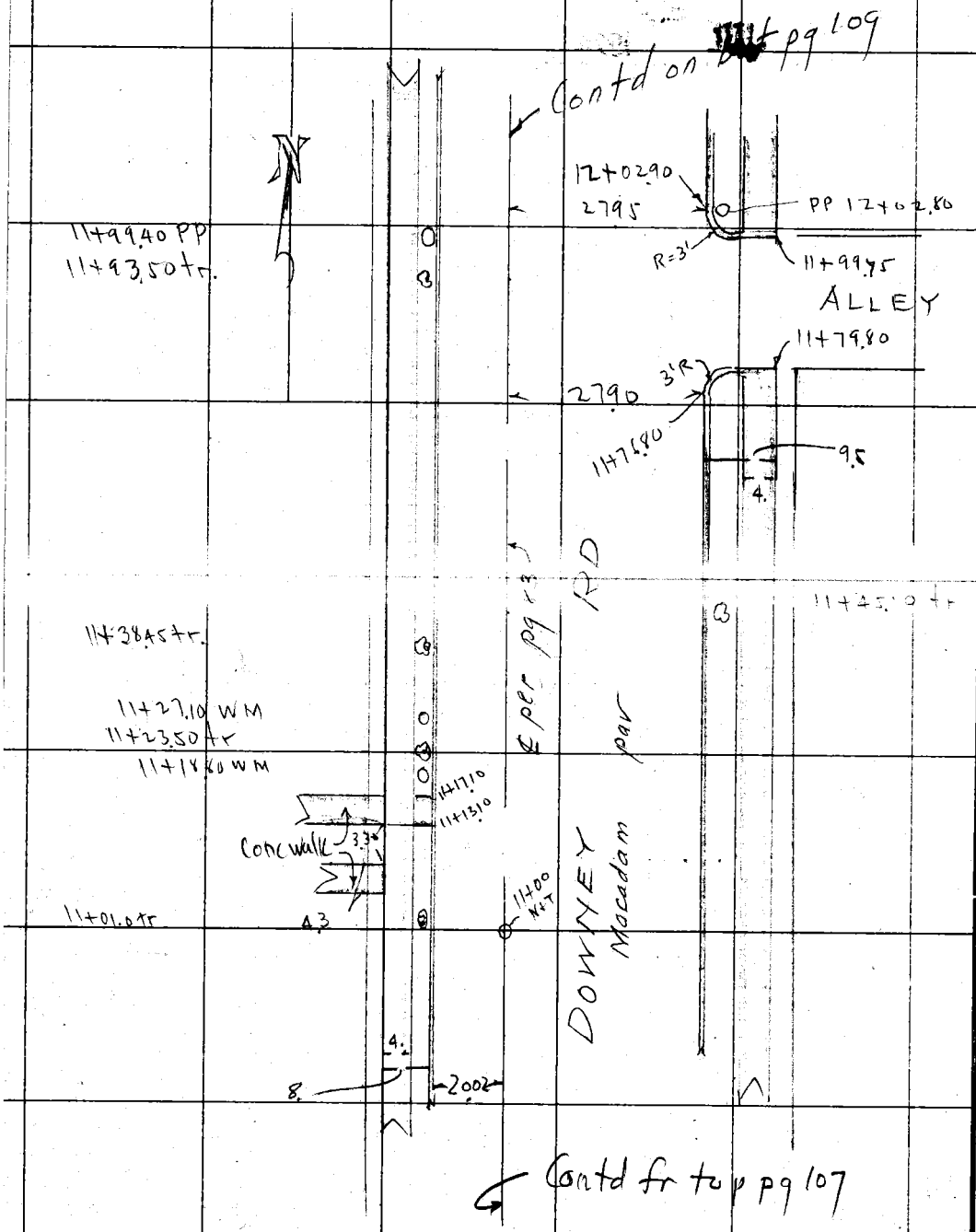

RETURN TO
LOS ANGELES COUNTY SURVEYOR

Do not extend notes this side of this line

Note: ANY ADDITIONS OR CHANGES ON THIS SHEET MUST BE MADE OR CIRCLED IN Red. WITH DATE AND NAME OF PERSON MAKING CHANGE.

Date 5-17-28 Notes by Ma Chief Party Ma F. B. 250 Pg 109

Platted by M.D. Darling	W. O. No. 4209 B. S. O. No.
Date July, 1928	Location Downey Rd
Map No. B-176	Surveyed by Paul A Hills
Platting Ch'd by C.J.T.	Date 5-17-28
Date JUL 1928	Indexed

2008

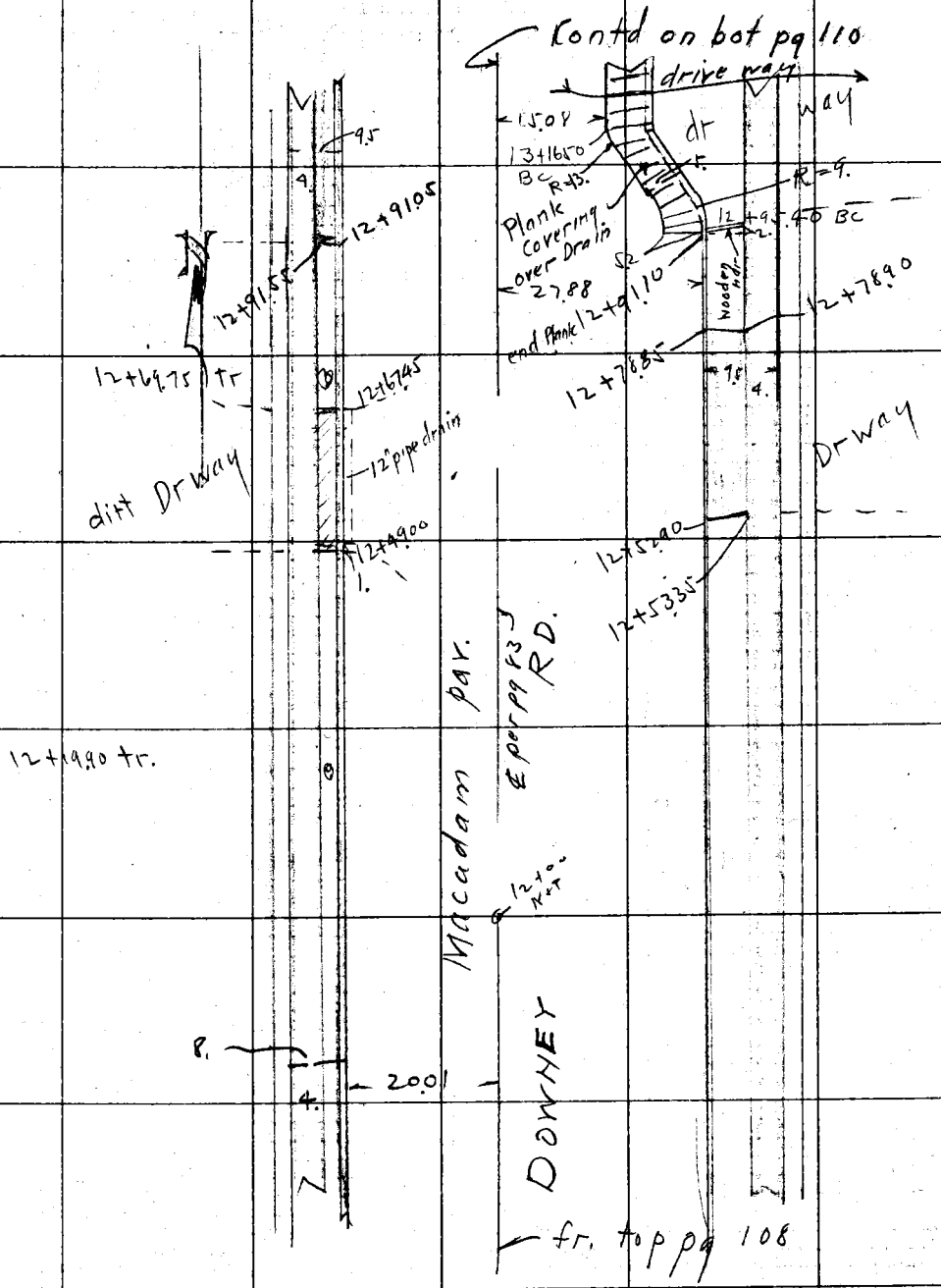

Notes: ANY ADDITIONS OR CHANGES ON THIS SHEET MUST BE MADE OR CIRCLED IN Red. WITH DATE AND NAME OF PERSON MAKING CHANGE.

RETURN TO LOS ANGELES COUNTY SURVEYOR

Do not extend notes this side of this line

F.B. 250 PG. 110 Chief Party Notes by PMA Date 5-17-24

2788
56
3348

WHITTIER BLVD

SPK = 13+75.13
PG 83

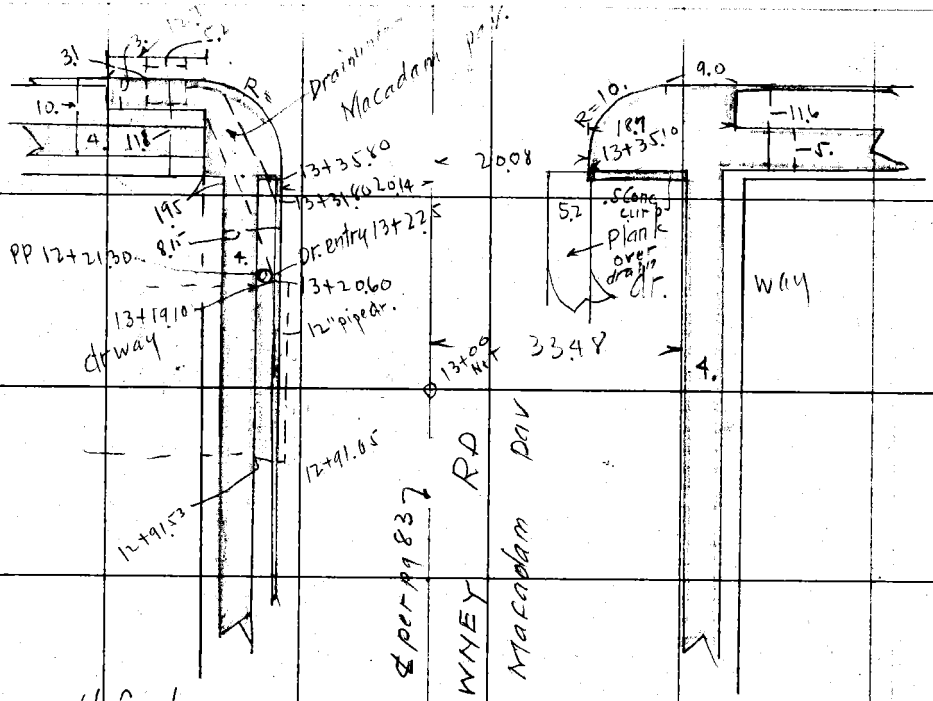

Contd fr. top pg 109

RETURN TO
LOS ANGELES COUNTY SURVEYOR
Do not extend notes this side of this line

Notes: ANY ADDITIONS OR CHANGES ON THIS SHEET MUST BE MADE OR CIRCLED IN Red. WITH DATE AND NAME OF PERSON MAKING CHANGE.

Date _____ Notes by _____ Chief Party _____ F. B. 250 PG. 111

Platted by B. McAtee	W. O. No. 4209 S.P.O. No. 029
Date July 1928	Location Downey Rd
Map No. B-175	Surveyed by [illegible]
Platting C'k'd by C.J.T.	Date 7-26-28
Date [illegible] 1929	Indexed

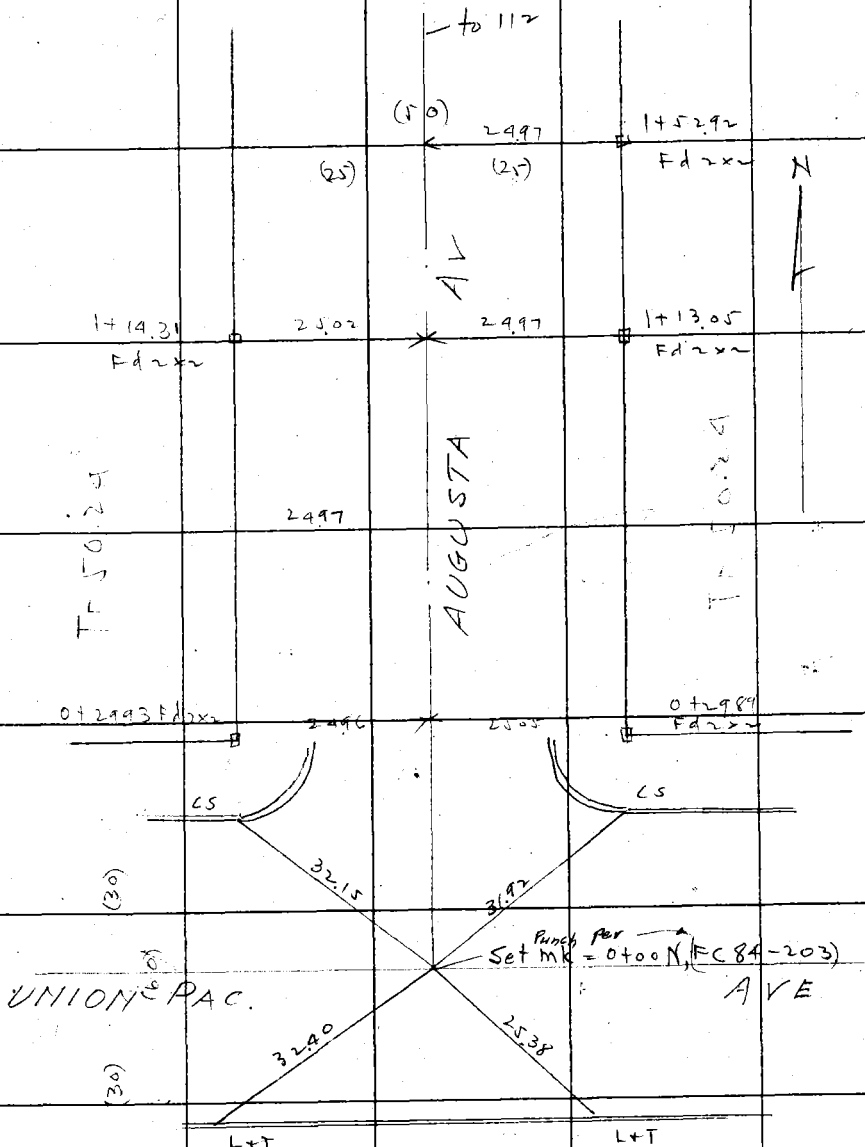

Note: ANY ADDITIONS OR CHANGES ON THIS SHEET MUST BE MADE OR CIRCLED IN Red. WITH DATE AND NAME OF PERSON MAKING CHANGE.

Do not extend notes this side of this line

RETURN TO
LOS ANGELES COUNTY SURVEYOR

F.B. 250 Pg. 112 Chief Party Notes by DMM Date 7-26-28

@ 90°
7+88.47 =
7+88.45 =

507.64 @ 84.1
788.45
2496.09

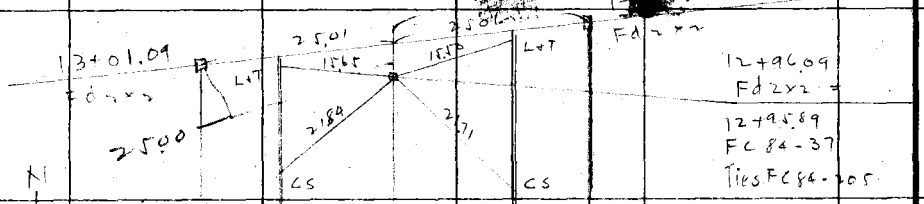

RETURN TO
LOS ANGELES COUNTY SURVEYOR

Do not extend notes this side of this line.

Notes: ANY ADDITIONS OR CHANGES ON THIS SHEET MUST BE MADE OR CIRCLED IN Red. WITH DATE AND NAME OF PERSON MAKING CHANGE.

Date 7-27-21 Notes by DMA Chief Party DMA F. B. 250 PG. 113

Platted by B. McAtee	W. O. No. 4209 S.B. O. No. 3-9
Date July 1928	Location Downey R
Map No. B-175	Surveyed by DMA
Platting Ch'd by C.J.T.	Date 7-27-21
Date JUL 1928	Indexed

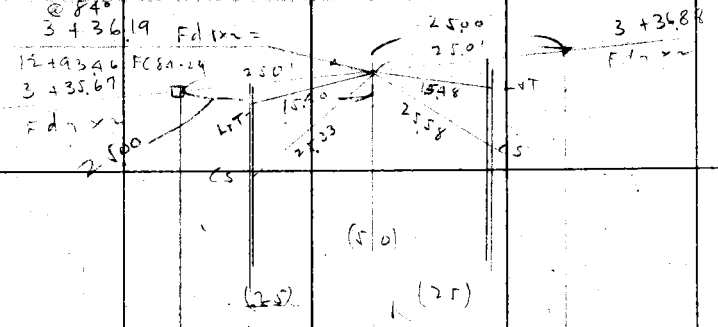

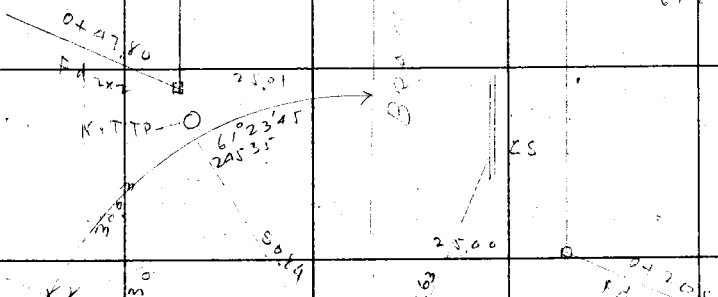

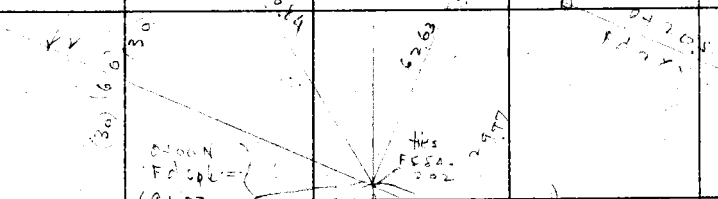

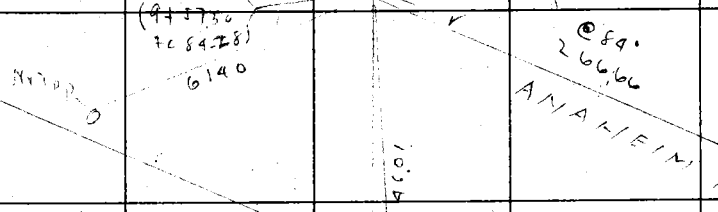

Notes: ANY ADDITIONS OR CHANGES ON THIS SHEET MUST BE MADE OR CIRCLED IN Red. WITH DATE AND NAME OF PERSON MAKING CHANGE.

Do not extend notes this side of this line

RETURN TO LOS ANGELES COUNTY SURVEYOR

F.B. 250 PG. 114 Chief Party Notes by Date

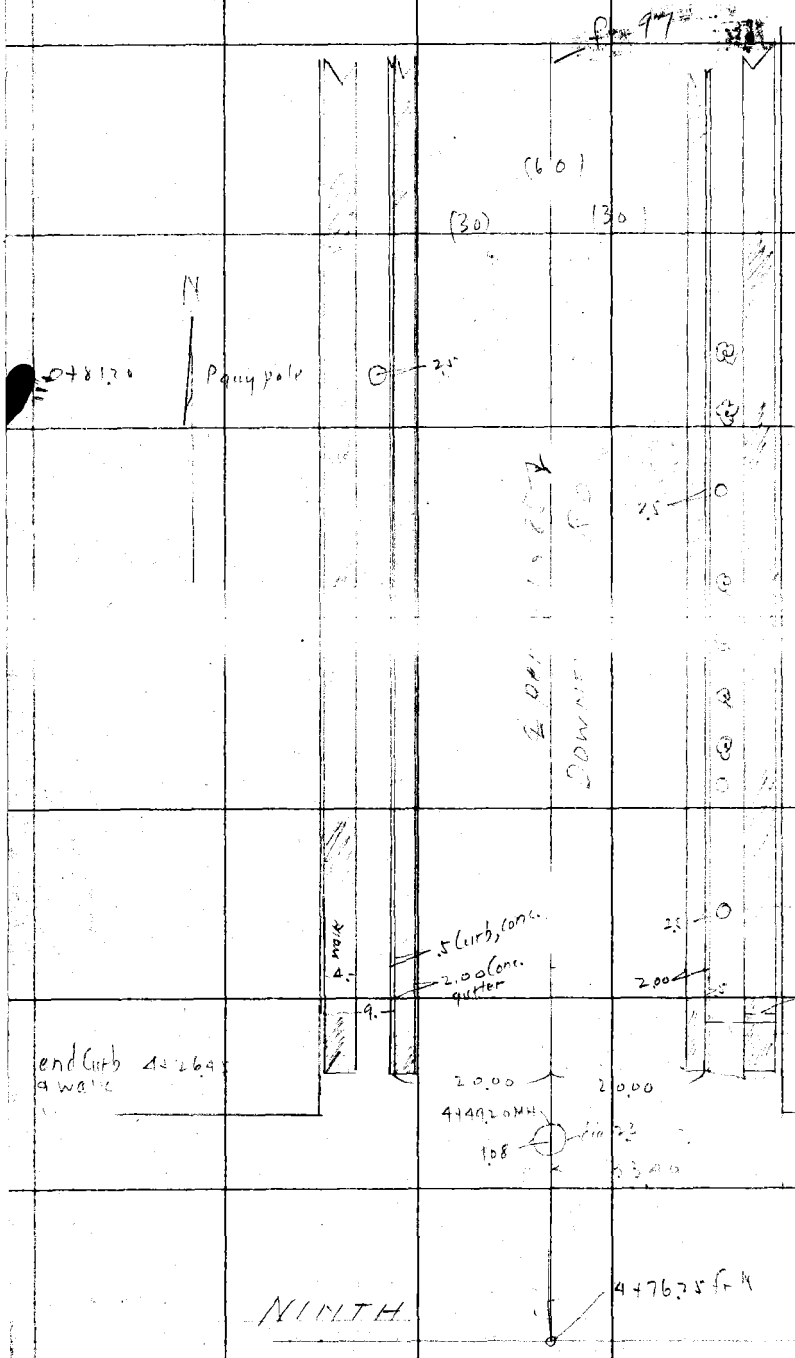

RETURN TO
LOS ANGELES COUNTY SURVEYOR
Do not extend notes this side of this line

Notes: ANY ADDITIONS OR CHANGES ON THIS SHEET MUST BE MADE OR CIRCLED IN Red. WITH DATE AND NAME OF PERSON MAKING CHANGE.

Date 7-27-28 Notes by [illegible] Chief Party [illegible] F. B. 250 PG. 115

Platted by B. McAtee	W. O. No. 4209 D. S. O. No. Rid
Date July 1928	Location Downey Rd
Map No. B-175	Surveyed by [illegible]
Platting C'k'd by C. J. T.	Date 7-27-28
Date JUL 1928	Indexed

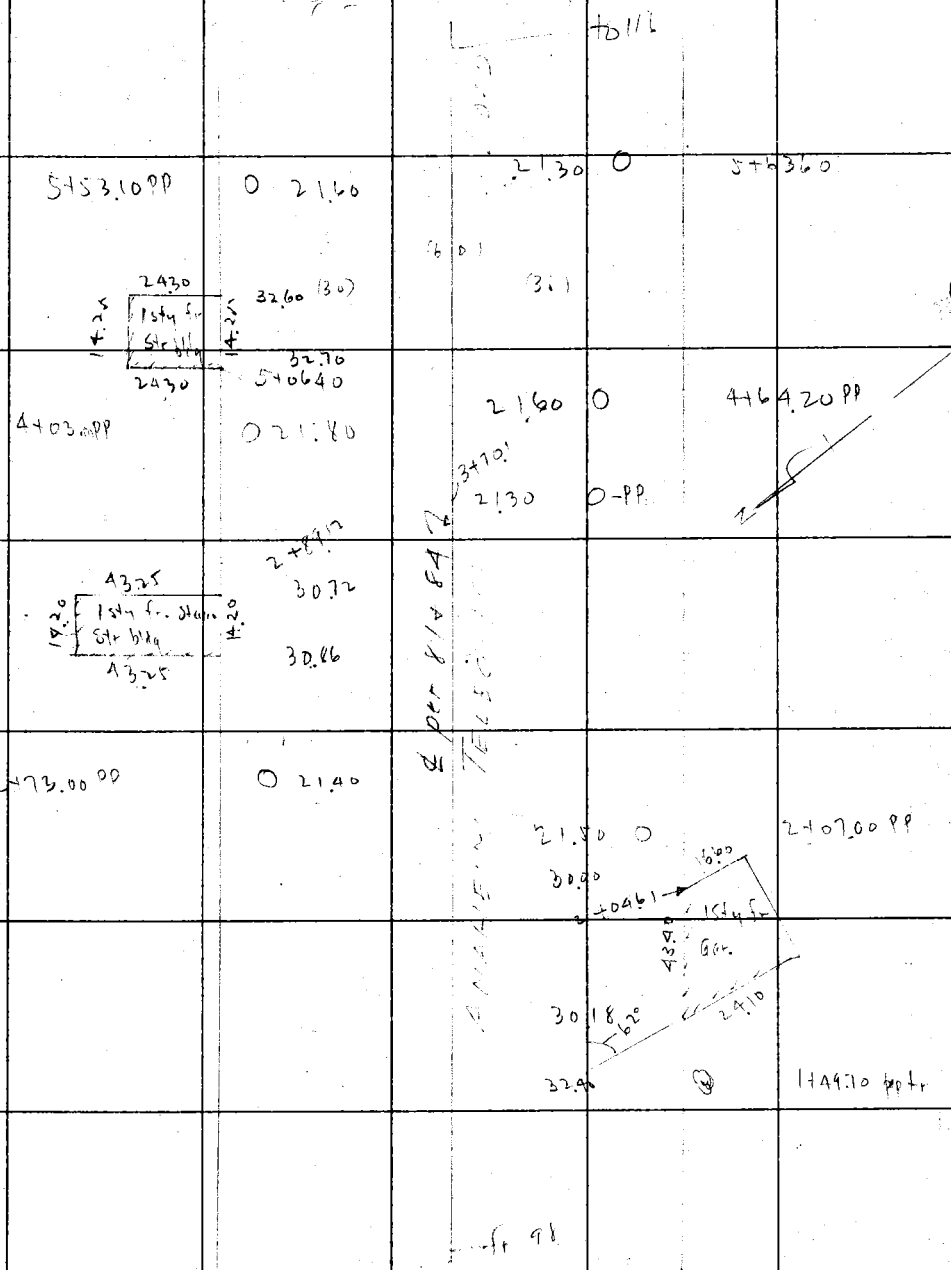

Note: ANY ADDITIONS OR CHANGES ON THIS SHEET MUST BE MADE OR CIRCLED IN Red. WITH DATE AND NAME OF PERSON MAKING CHANGE.

Do not extend notes this side of this line

RETURN TO LOS ANGELES COUNTY SURVEYOR

F.B. 250 Pg. 176 Chief Party Notes by [illegible] Date 7-27-28

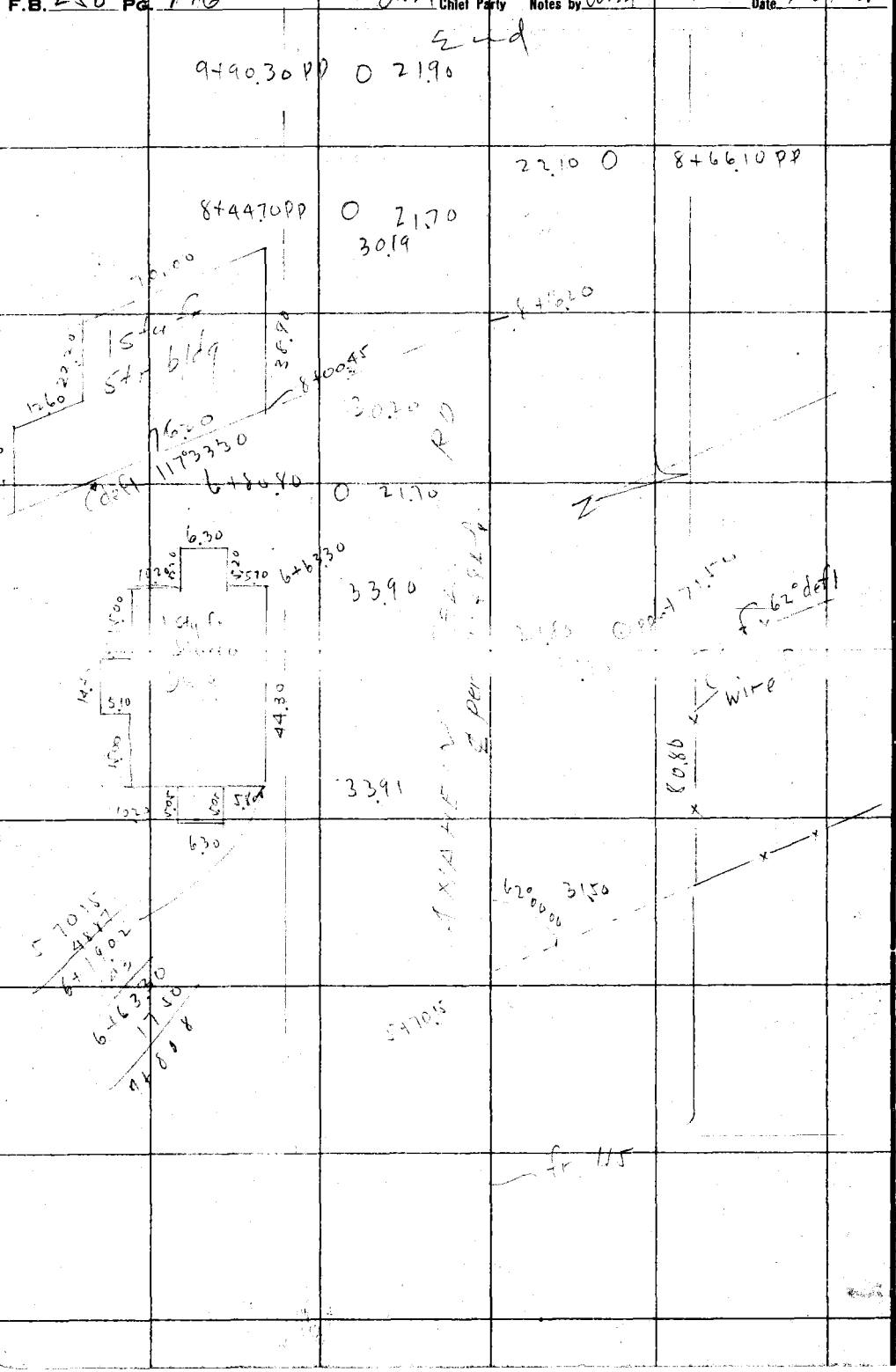

RETURN TO
LOS ANGELES COUNTY SURVEYOR

Do not extend notes this side of this line

Note: ANY ADDITIONS OR CHANGES ON THIS SHEET MUST BE MADE OR CIRCLED IN Red. WITH DATE AND NAME OF PERSON MAKING CHANGE.