Platted by	W. O. No. D. S. O. No.
Date	Location
Map No.	Surveyed by
Platting C'k'd by	Date
Date	Indexed

F. B. Pg.

F.B. 251

[redacted]

F.B.No. 251

PAGES: Index, "0", 1 to 20 incl., 20A, 21 to 26 incl., 30 to 87 incl., 87A to 87F incl., 88 to 123 incl., 123A, 124, 125, 126, 129 to 141 incl., 141A

156 to 162 incl., [illegible] incl., 185 to 189 incl.,

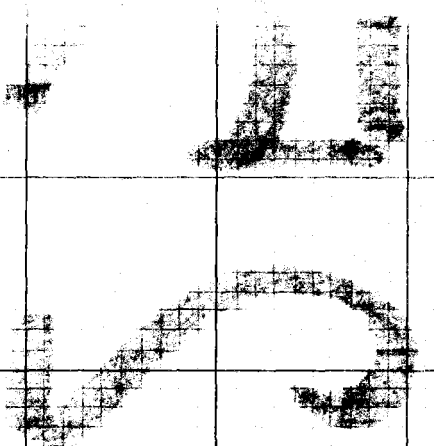

COPIES TO

CENTINELA VALLEY

(REGIONAL OFFICE)

pages 0 thru 190

Date _____ Notes by MY Chief Party _____ F.B. 251 Pg. 0

Platted by Anderson	W. O. No. 4078 D. S. O. No.
Date Feb. 1928	Location Gardena
Map No. 8917	Surveyed by McMurray
Platting C'k'd by Paige	Date Jan. 22, 1927
Date March 1927	Indexed A. C. Johnson

NOTE: ANY ADDITION OR CHANGE ON THIS SHEET MUST BE MADE OR CIRCLED IN RED, WITH DATE AND NAME OF PERSON MAKING CHANGE.

DO NOT EXTEND NOTES THIS SIDE OF THIS LINE

RETURN TO LOS ANGELES COUNTY SURVEYOR

SURVEY OF POPLAR ST

FROM

WALNUT AVENUE

TO

SOUTHERN

A 4 I 78

RETURN TO
LOS ANGELES COUNTY SURVEYOR

NOTE: ANY ADDITION OR CHANGES ON THIS SHEET MUST BE MADE OR CIRCLED IN RED, WITH DATE AND NAME OF PERSON MAKING CHANGE.

DO NOT EXTEND NOTES THIS SIDE OF THIS LINE

F.B. 251 PG. 0

Chief Party _____ Notes by _____ Date _____

Date _____ Notes by MY Chief Party _____ F.B. 251 Pg. 1

Plotted by Anderson	W. O. No. 4078 D. S. O. No.
Date Feb-1925	Location Gardena
Map No. 8917	Surveyed by McGillivray
Plotting C'k'd by Paige	Date Jan 22-27
Date March 1927	Indexed A. C. Johnson

cont'd bottom p.2

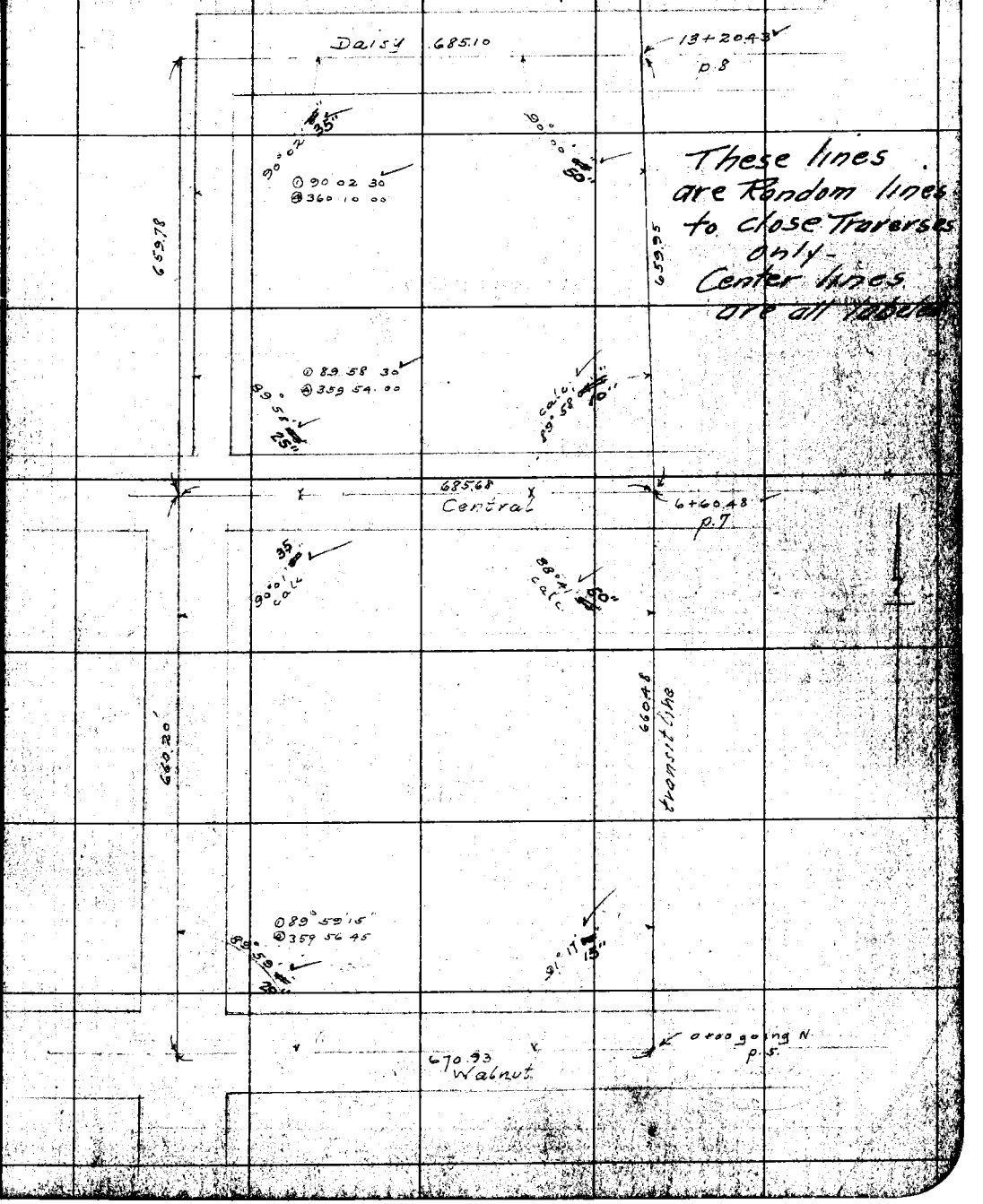

NOTE: ANY ADDITION OR CHANGES ON THIS SHEET MUST BE MADE OR CIRCLED IN RED, WITH DATE AND NAME OF PERSON MAKING CHANGE.

DO NOT EXTEND NOTES THIS SIDE OF THIS LINE

RETURN TO LOS ANGELES COUNTY SURVEYOR

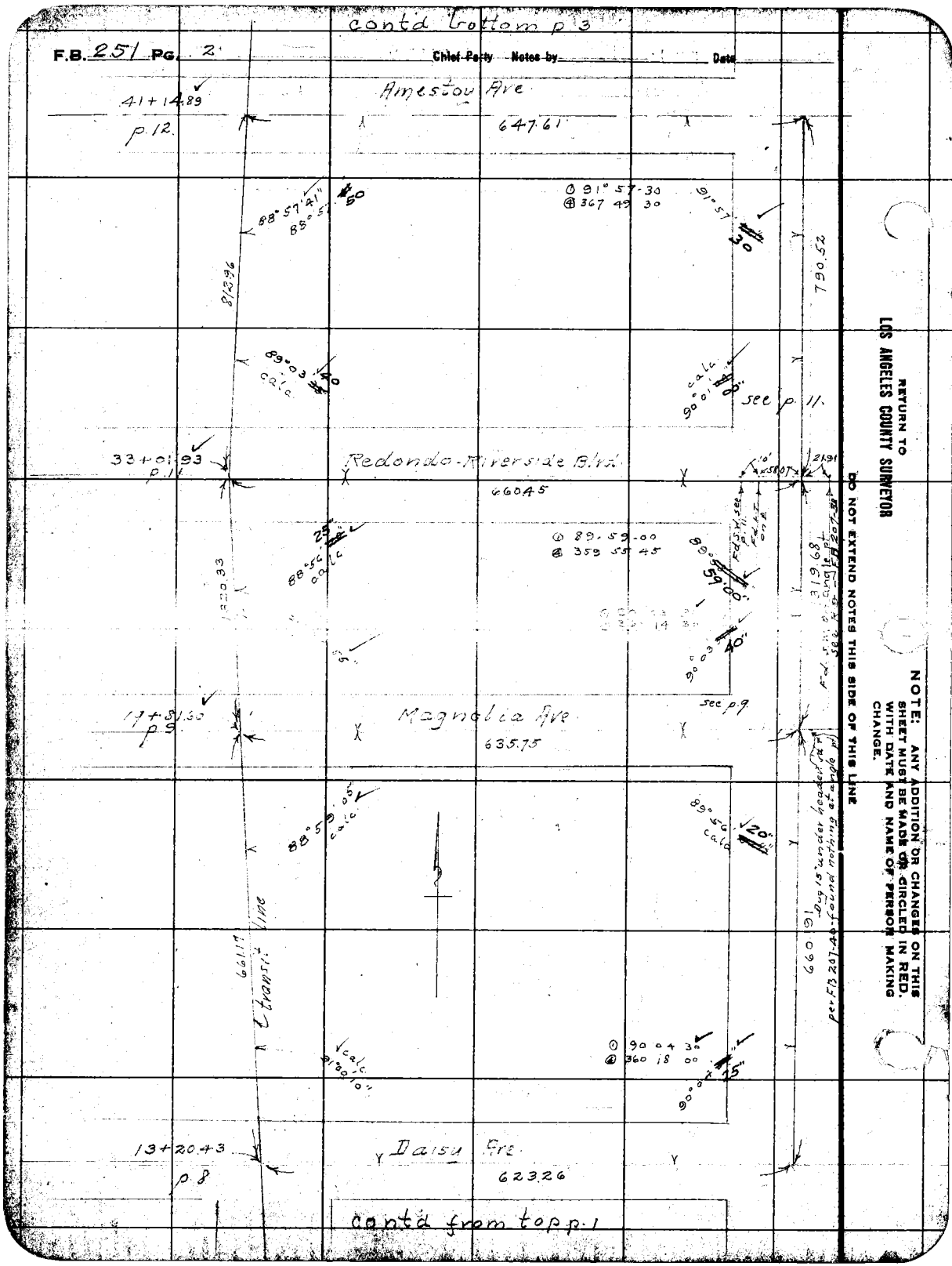

RETURN TO
LOS ANGELES COUNTY SURVEYOR

DO NOT EXTEND NOTES THIS SIDE OF THIS LINE

NOTE: ANY ADDITION OR CHANGES ON THIS SHEET MUST BE MADE OR CIRCLED IN RED. WITH DATE AND NAME OF PERSON MAKING CHANGE.

cont'd bottom p.5

Date ______ Notes by MG ______ Chief Party ______ F.B. 281 Pg. 3

Platted by Anderson	W. O. No. 4078 D. S. O. No.
Date Feb. 1927	Location Gardena
Map No. 8917	Surveyed by McGillivray
Platting Ch'k'd by Forge	Date Jan-22-27
Date March 1927	Indexed A. C. Johnson

NOTE: ANY ADDITION OR CHANGES ON THIS SHEET MUST BE MADE OR CIRCLED IN RED, WITH DATE AND NAME OF PERSON MAKING CHANGE.

DO NOT EXTEND NOTES THIS SIDE OF THIS LINE

RETURN TO LOS ANGELES COUNTY SURVEYOR

contd from top p.2

F.B. 251 PG. 4 Chief Party Notes by Date

This page entered by F.A.Wood

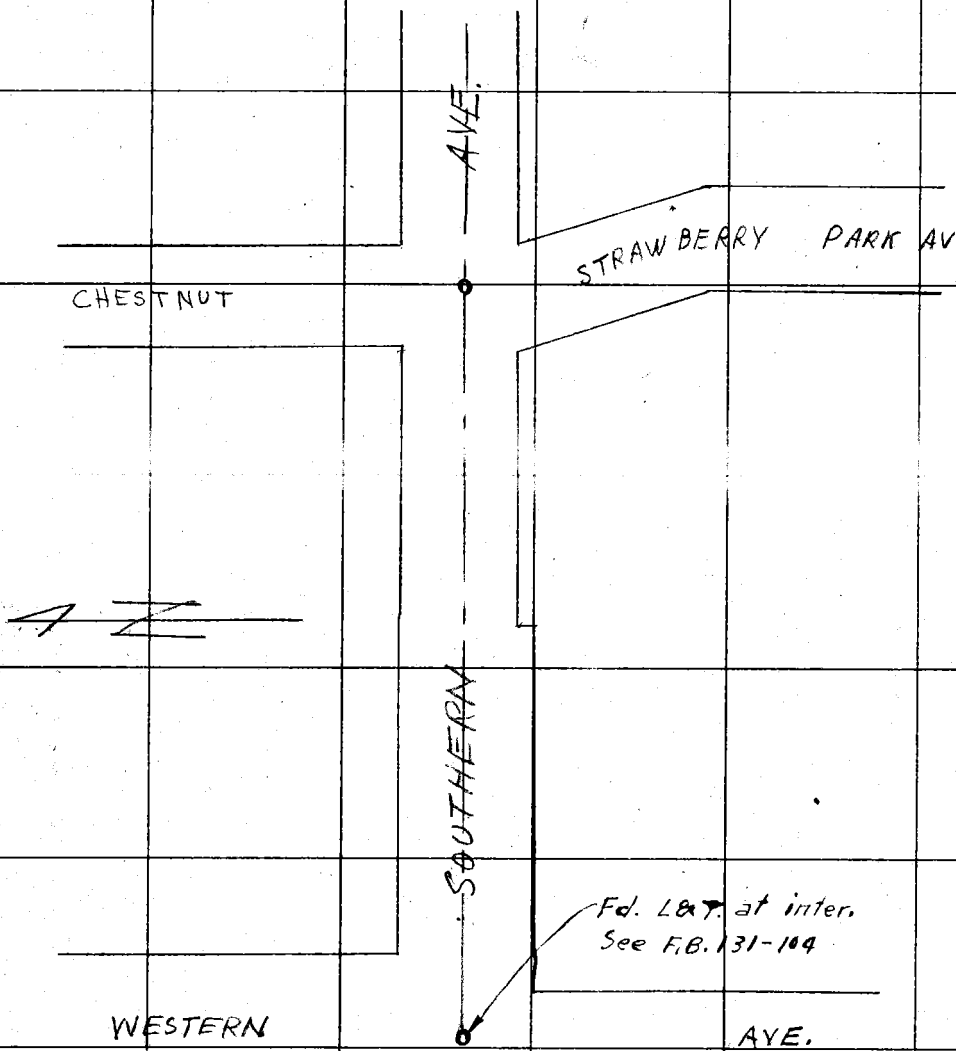

RETURN TO LOS ANGELES COUNTY SURVEYOR

NOTE: ANY ADDITION OR CHANGES ON THIS SHEET MUST BE MADE OR CIRCLED IN RED. WITH DATE AND NAME OF PERSON MAKING CHANGE.

DO NOT EXTEND NOTES THIS SIDE OF THIS LINE

Date _____ Notes by MY Chief Party _____ F.B. 251 Pg. 5

Platted by Anderson	W. O. No. 4078 D. S. O. No.
Date Feb. 1927	Location Gardena
Map No. 8917	Surveyed by McGillivray
Platting C'k'd by Paige	Date Jan 22-27
Date March 1927	Indexed A. C. Johnson

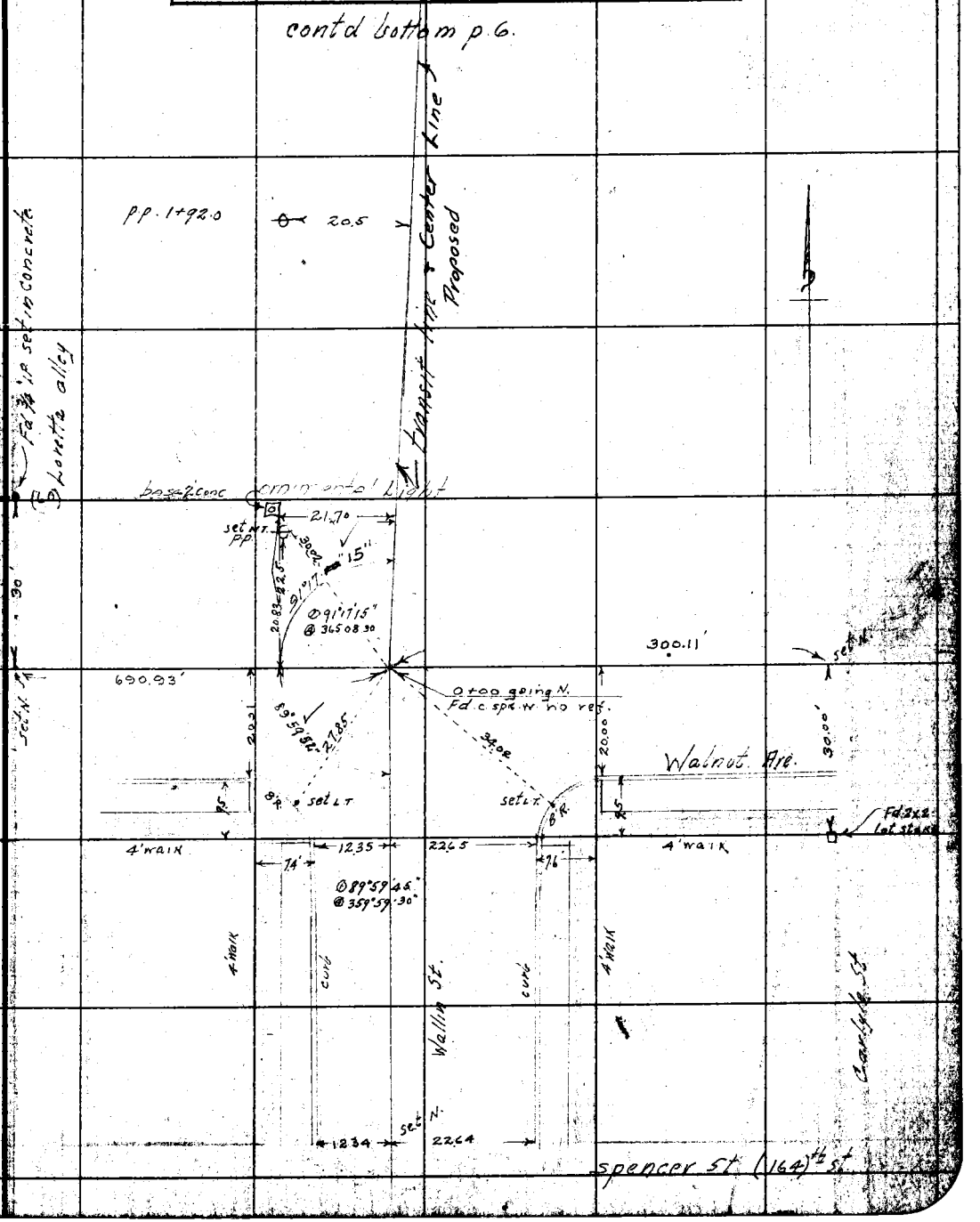

NOTE: ANY ADDITION OR CHANGES ON THIS SHEET MUST BE MADE OR CIRCLED IN RED, WITH DATE AND NAME OF PERSON MAKING CHANGE.

DO NOT EXTEND NOTES THIS SIDE OF THIS LINE

RETURN TO LOS ANGELES COUNTY SURVEYOR

F.B. 251 Pg. 6 Chief Party Notes by Date

cont'd bottom p 7

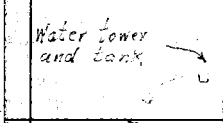

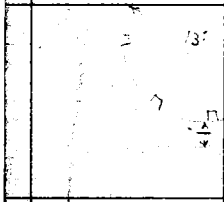

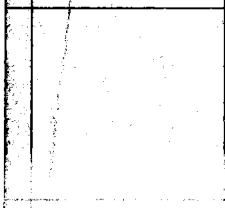



cont'd from top p 5

RETURN TO LOS ANGELES COUNTY SURVEYOR

DO NOT EXTEND NOTES THIS SIDE OF THIS LINE

NOTE: ANY ADDITION OR CHANGES ON THIS SHEET MUST BE MADE OR CIRCLED IN RED, WITH DATE AND NAME OF PERSON MAKING CHANGE.

Date _____ Notes by MY Chief Party _____ F.B. 251 Pg. 1

Platted by Anderson	W. O. No. 4078 O. S. O. No.
Date Feb. 1927	Location Gardena
Map No. 8917	Surveyed by McGillivray
Platting C'k'd by Paige	Date Jan 22
Date March 1927	Indexed A. C. Johnson

NOTE: ANY ADDITION OR CHANGES ON THIS SHEET MUST BE MADE OR CIRCLED IN RED, WITH DATE AND NAME OF PERSON MAKING CHANGE.

DO NOT EXTEND NOTES THIS SIDE OF THIS LINE

RETURN TO LOS ANGELES COUNTY SURVEYOR

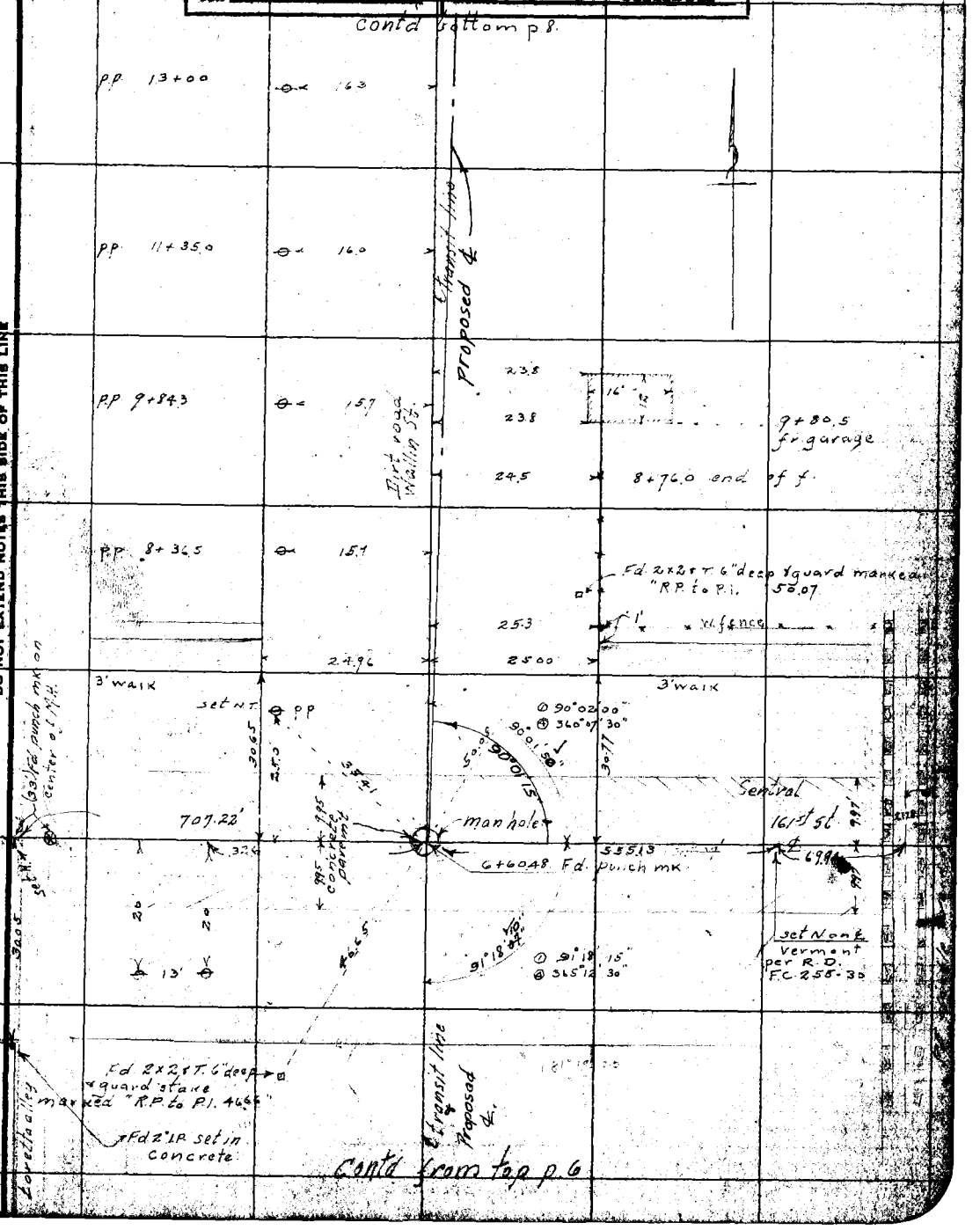

contd bottom p. 9

F.B. 254 Pg. 8 Chief Party Notes by: Date

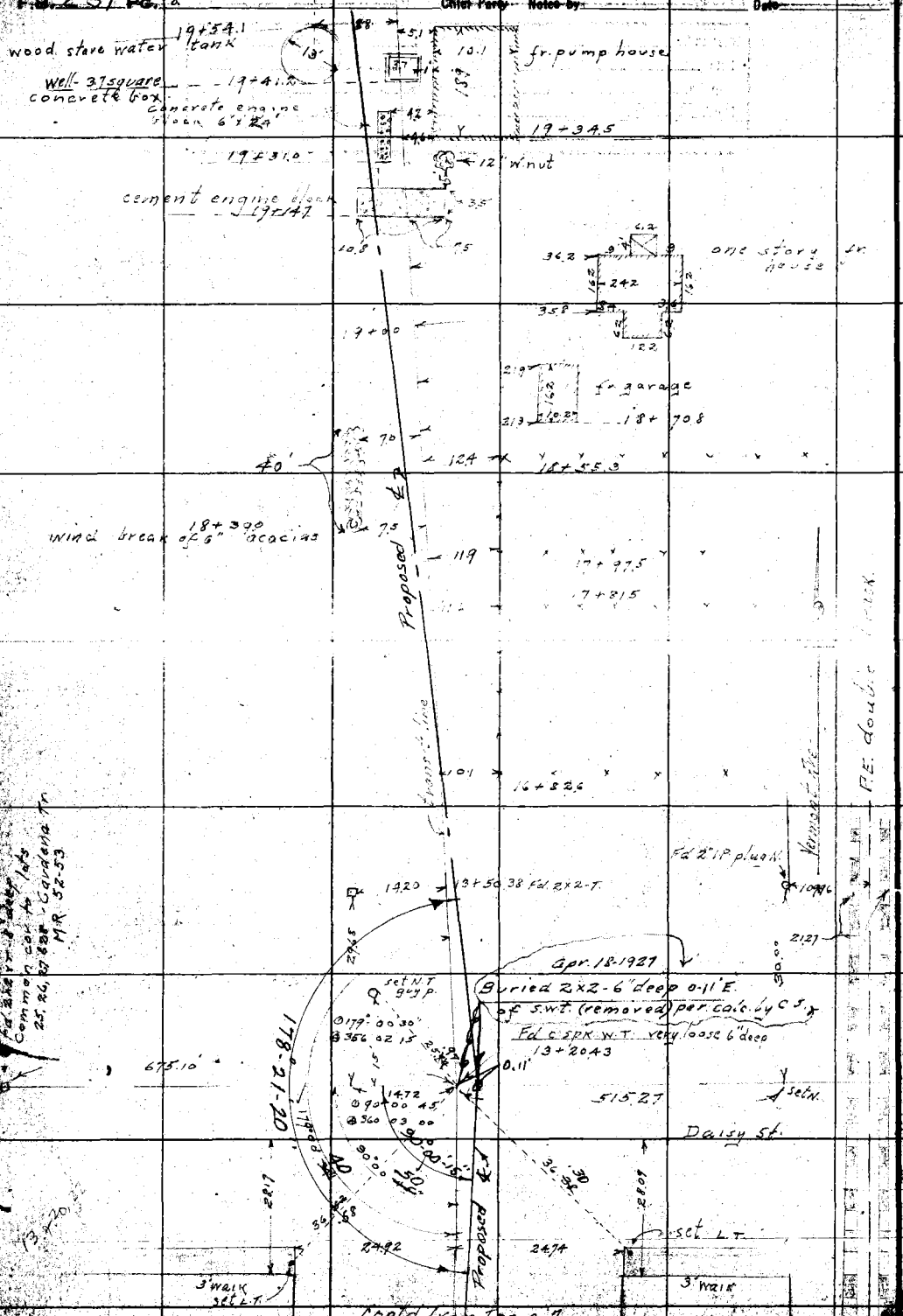

RETURN TO LOS ANGELES COUNTY SURVEYOR

NOTE: ANY ADDITION OR CHANGES ON THIS SHEET MUST BE MADE OR CIRCLED IN RED. WITH DATE AND NAME OF PERSON MAKING CHANGE.

DO NOT EXTEND NOTES THIS SIDE OF THIS LINE

Date _____ Notes by MY Chief Party _____ F.B. 251 Pg. 9

Plotted by Anderson	W. O. No. 4078 O. S. O. No.
Date Feb. 1927	Location Gardena
Map No. 8917	Surveyed by McGillivray
Plotting C'k'd by Paige	Date Jan. 22-27
Date March 1927	Indexed A. C. Johnson

NOTE: ANY ADDITION OR CHANGES ON THIS SHEET MUST BE MADE OR CIRCLED IN RED, WITH DATE AND NAME OF PERSON MAKING CHANGE.

DO NOT EXTEND NOTES THIS SIDE OF THIS LINE

RETURN TO LOS ANGELES COUNTY SURVEYOR



B 251 Pg. 10 Chief Party Notes by: Date:

cont'd bottom p. 11.

Transit line

Proposed



cont'd from top p. 9

NOTE: ANY ADDITION OR CHANGES ON THIS SHEET MUST BE MADE OR CIRCLED IN RED. WITH DATE AND NAME OF PERSON MAKING CHANGE.

RETURN TO LOS ANGELES COUNTY SURVEYOR

DO NOT EXTEND NOTES THIS SIDE OF THIS LINE

cont'd bottom p 12

Date _____ Notes by _____ Chief Party _____ F.B. 251 Pg. 11

Plotted by Anderson
Date Feb. 1927
Map No. 8917
Plotting C'k'd by Paige
Date March 1927

W. O. No. 4978 R. & S. O. No.
Location Gardena
Surveyed by McGillivray
Date Jan 22 - 27
Indexed A. C. Johnson

NOTE: ANY ADDITION OR CHANGES ON THIS SHEET MUST BE MADE OR CIRCLED IN RED WITH DATE AND NAME OF PERSON MAKING CHANGE.

DO NOT EXTEND NOTES THIS SIDE OF THIS LINE

LOS ANGELES COUNTY SURVEYOR



contd on bottom p. 13

RETURN TO LOS ANGELES COUNTY SURVEYOR
DO NOT ERASE NOTES THIS SHEET
NOTE: ANY ADDITIONS OR CHANGES ON THIS SHEET ... IN RED, WITH DATE AND NAME OF PERSON MAKING CHANGE.

Date _____ Notes by MG Chief Party _____ F.B. 251 Pg. 13

Plotted by Anderson	W. O. No. 4078 B. S. O. No.
Date Feb. 1927	Location Gardena
Map No. 8917	Surveyed by McGillivray
Plotting C'k'd by Paige	Date Jan 22-27
Date March 1927	Indexed A. C. Johnson

contd bottom p. 14

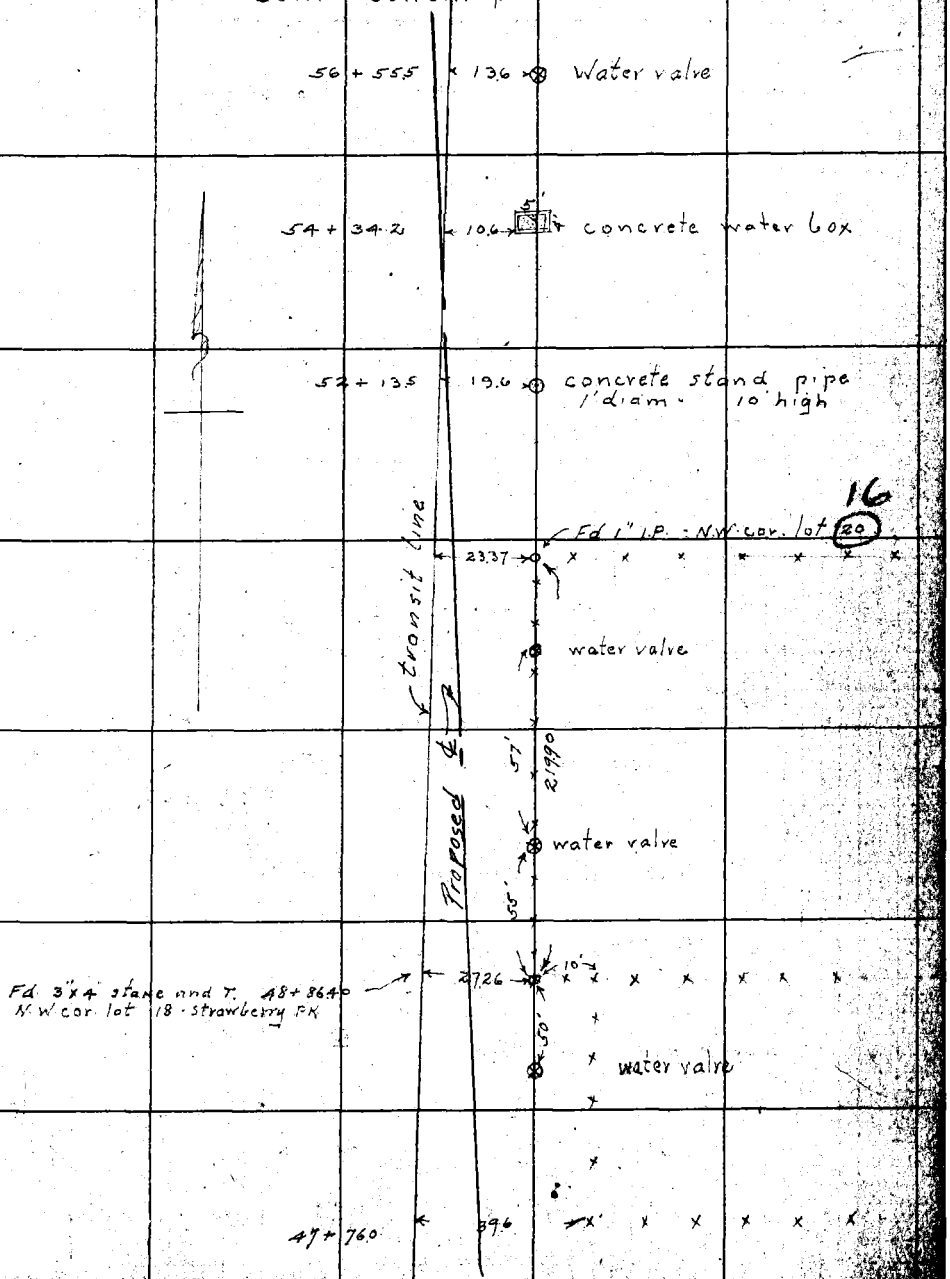

contd from top p 12

NOTE: ANY ADDITION OR CHANGES ON THIS SHEET MUST BE MADE OR CIRCLED IN RED. WITH DATE AND NAME OF PERSON MAKING CHANGE.

DO NOT EXTEND NOTES THIS SIDE OF THIS LINE

RETURN TO LOS ANGELES COUNTY SURVEYOR

F.B. 251 PG. 14 Chief Party Notes by Date

cont'd bottom p. 15

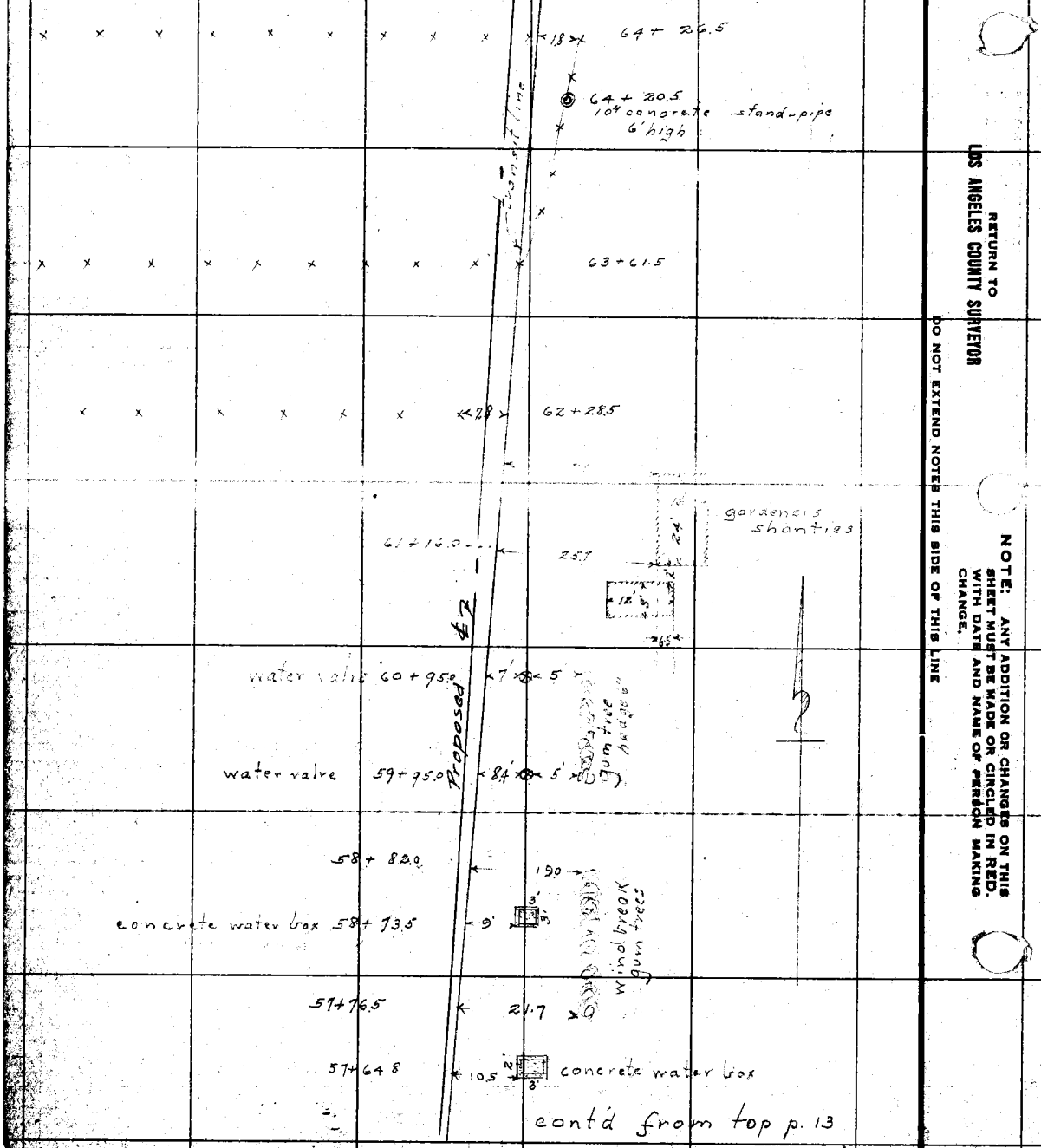

cont'd from top p. 13

RETURN TO LOS ANGELES COUNTY SURVEYOR

DO NOT EXTEND NOTES THIS SIDE OF THIS LINE

NOTE: ANY ADDITION OR CHANGES ON THIS SHEET MUST BE MADE OR CIRCLED IN RED. WITH DATE AND NAME OF PERSON MAKING CHANGE.

contd bottom p. 16

Date _____ Notes by _____ Chief Party _____ F.B. 251 Pg. 15

Plotted by Anderson	W. O. No. 4078 D. S. O. No.
Date Feb. 1927	Location Gardena
Map No. 8917	Surveyed by McGinnivray
Plotting C'k'd by Paige	Date Jan. 22-27
Date March 1927	Indexed A. C. Johnson

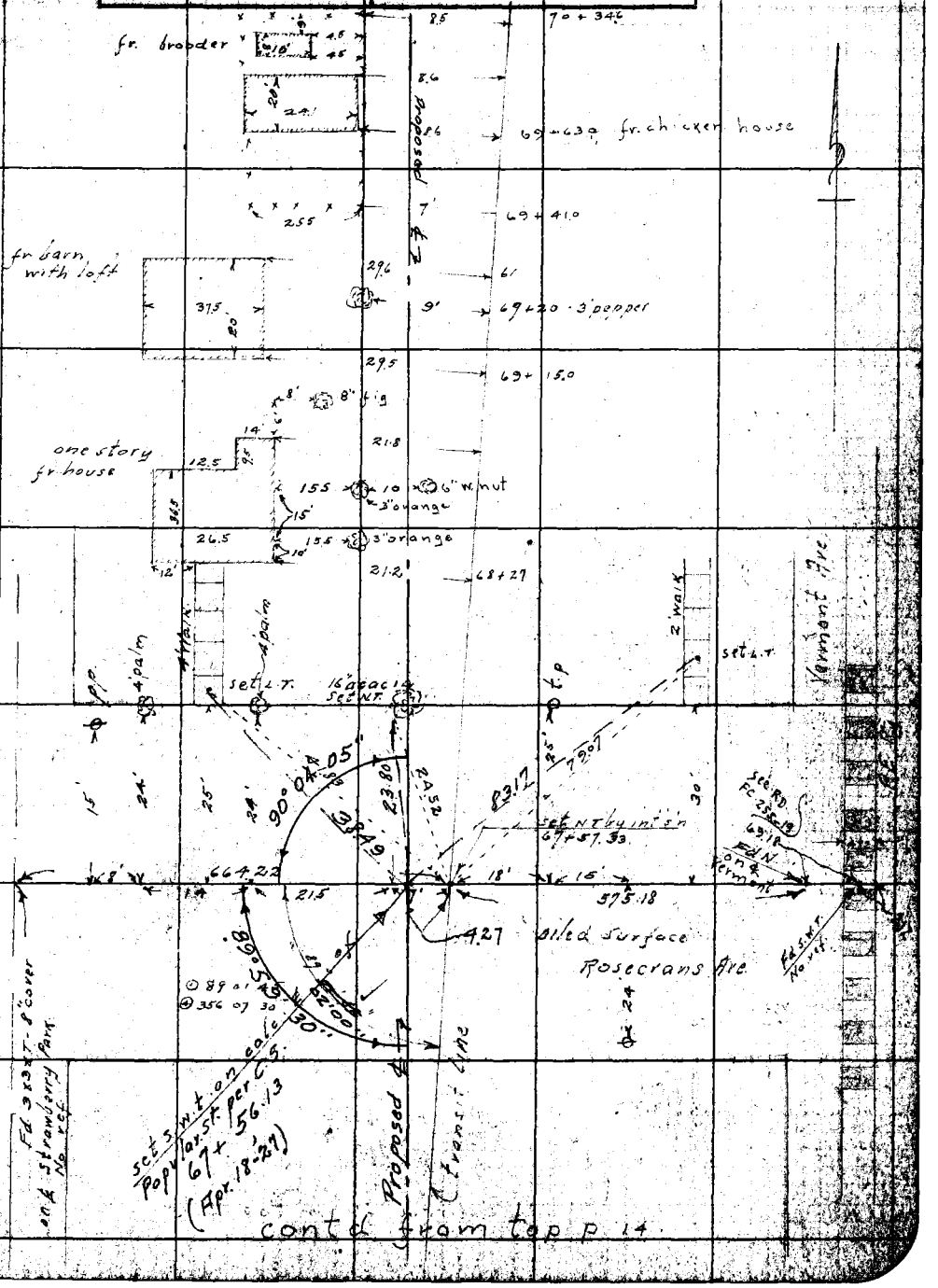

contd from top p. 14

NOTE: ANY ADDITION OR CHANGES ON THIS SHEET MUST BE MADE OR CIRCLED IN RED, WITH DATE AND NAME OF PERSON MAKING CHANGE.

DO NOT EXTEND NOTES THIS SIDE OF THIS LINE

RETURN TO LOS ANGELES COUNTY SURVEYOR

contd bottom p. 17.

F.B. 251 Pg. 16 Chief Party Notes by Date

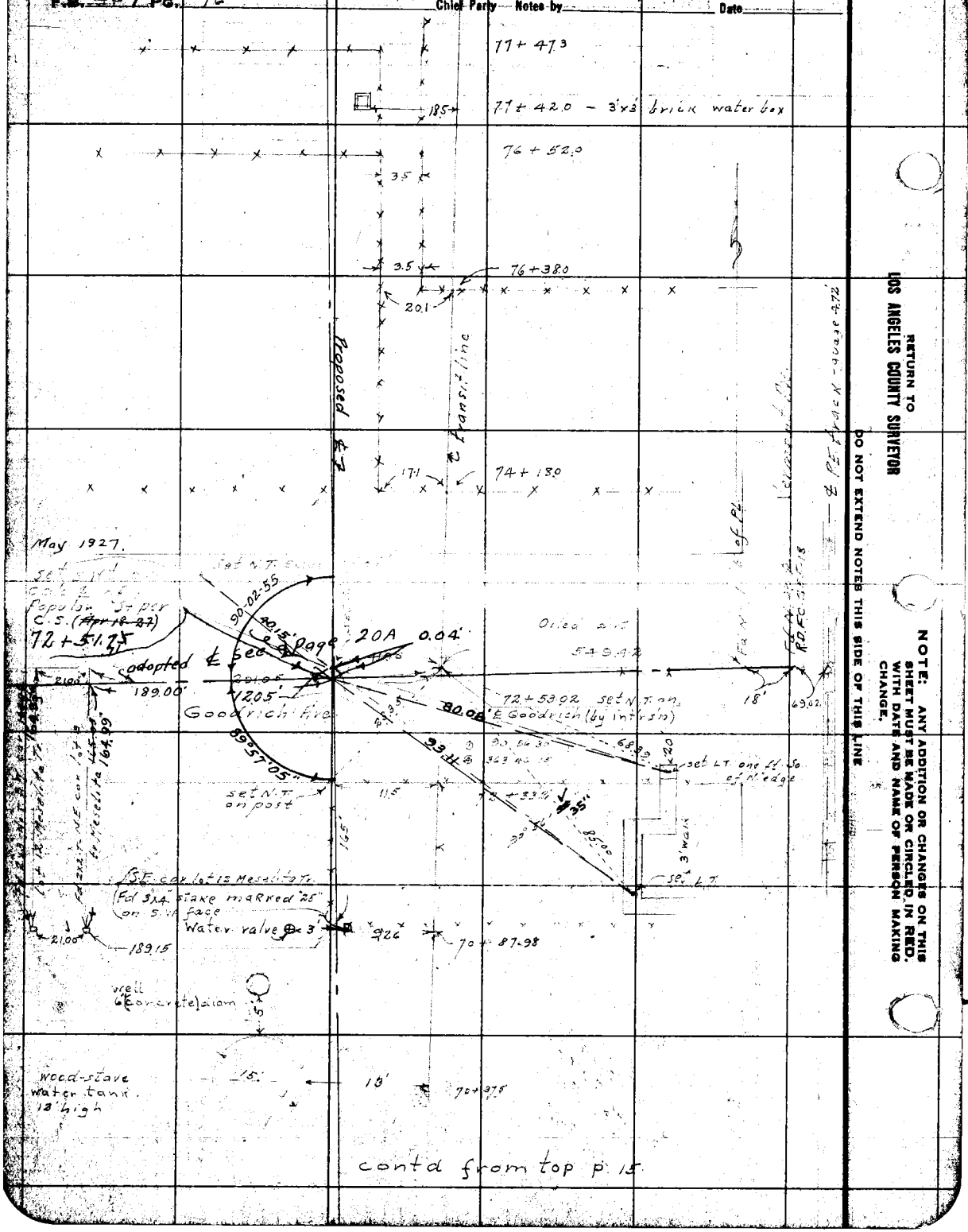

RETURN TO
LOS ANGELES COUNTY SURVEYOR

DO NOT EXTEND NOTES THIS SIDE OF THIS LINE

NOTE: ANY ADDITION OR CHANGES ON THIS SHEET MUST BE MADE OR CIRCLED IN RED, WITH DATE AND NAME OF PERSON MAKING CHANGE.

cont'd bottom p. 18

Date _____ Notes by MY Chief Party _____ F.B. 251 Pg. 17

Platted by Anderson	W. O. No. 4078 D. S. O. No.
Date Feb. 1927	Location Gardena
Map No. 8917	Surveyed by McGillivray
Platting C'k'd by Paige	Date Jan. 22-27
Date March 1927	Indexed A. C. Johnson

NOTE: ANY ADDITION OR CHANGES ON THIS SHEET MUST BE MADE OR CIRCLED IN RED. WITH DATE AND NAME OF PERSON MAKING CHANGE.

RETURN TO LOS ANGELES COUNTY SURVEYOR

DO NOT EXTEND NOTES THIS SIDE OF THIS LINE

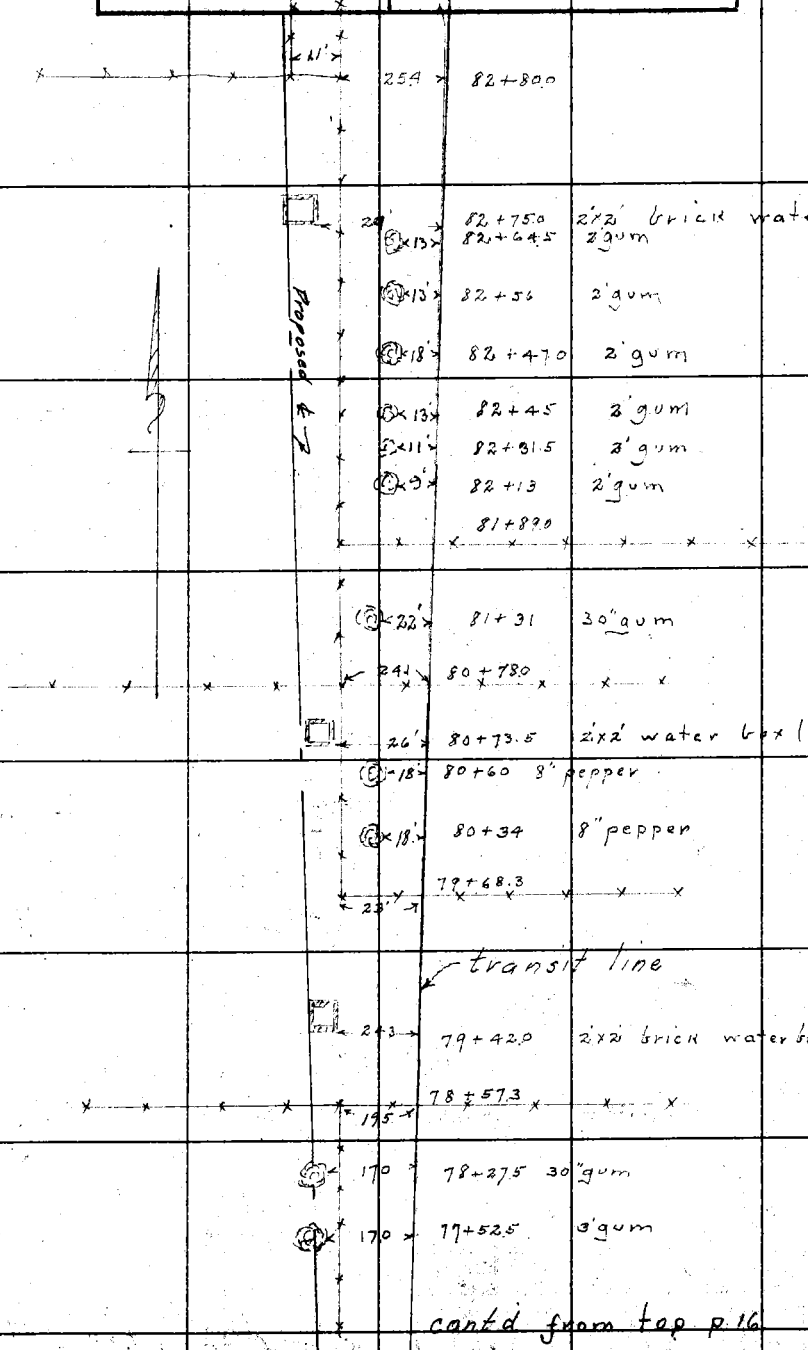

cont'd from top p. 16

F.B. 251 Pg. 18 Chief Party Notes by Date

contd bottom p. 19-



RETURN TO LOS ANGELES COUNTY SURVEYOR

DO NOT EXTEND NOTES THIS SIDE OF THIS LINE

NOTE: ANY ADDITION OR CHANGES ON THIS SHEET MUST BE MADE OR CIRCLED IN RED. WITH DATE AND NAME OF PERSON MAKING CHANGE.

Date _____ Notes by MY Chief Party _____ F.B. 251 Pg. 19

Platted by Anderson	W. O. No. 4078 D. S. O. No.
Date Feb. 1927	Location Gardena
Map No. 8917	Surveyed by McGillivray
Platting C'k'd by Paige	Date Jan. 22-27
Date March 1927	Indexed A. C. Johnson

83+14
72+53
70

NOTE: ANY ADDITION OR CHANGES ON THIS SHEET MUST BE MADE OR CIRCLED IN RED. WITH DATE AND NAME OF PERSON MAKING CHANGE.

DO NOT EXTEND NOTES THIS SIDE OF THIS LINE

RETURN TO LOS ANGELES COUNTY SURVEYOR



F.B. 251 Pg. 20 Chief Party — Notes by: _____ Date: _____

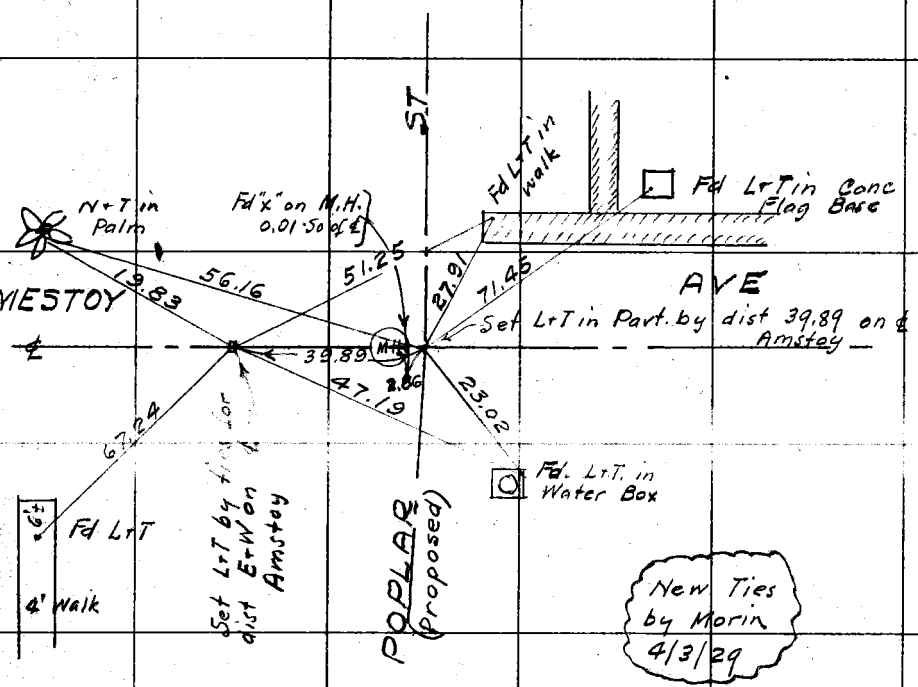

RETURN TO LOS ANGELES COUNTY SURVEYOR

DO NOT EXTEND NOTES THIS SIDE OF THIS LINE

NOTE: ANY ADDITION OR CHANGES ON THIS SHEET MUST BE MADE OR CIRCLED IN RED. WITH DATE AND NAME OF PERSON MAKING CHANGE.

Date _____ Notes by _____ Chief Party _____ F.B. 251 Pg. 20A

Platted by Woods
Date May 1927
Map No. 8917
Platting Ck'd by Paige
Date May 1927

W. O. No. 4078 S. S. O. No. _____
Location Gardena
Surveyed by Mc Gillivray
Date May 1927.
Indexed L. C. Johnson

NOTE: ANY ADDITION OR CHANGES ON THIS SHEET MUST BE MADE OR CIRCLED IN RED. WITH DATE AND NAME OF PERSON MAKING CHANGE.

DO NOT EXTEND NOTES THIS SIDE OF THIS LINE

RETURN TO LOS ANGELES COUNTY SURVEYOR

Fd new 2x2 See Pg. 3 Set S.W.+T.

Fd 3" I.P. plug + nail. See pages 3 + 19

Set N+T Transit Line pg. 19

SOUTHERN AVE.

(Set N+T per Page 19) Out .06'

659.89'

579.42'

89°45'40"

0°00'20" All Rod & S. are adopted lines.

Fd. 2x2 + T driven in NE corner of old 4x4 Pg. 19.

Fd L+T Pg. 19.

Fd L+T. Pg. 19

Set S.W.+T

93+98.18

Fd. L+T at Western Ave

Fd. 2" I.P. See Page 3

10.00

30.00

111.52

343.06'

Set N+T

Shanty

Elec. N+T Water Box

Arc 1-3.44

Proposed ℄ 2

Set N+T. Tel. pole

Set 2x2 - 3" deep

Set N+T Fence post

Fd. 2" I.P. See Page 3

30.00

45°

Transit Line pg. 13

1815.19'

Carter ST.

S.W.+T Page 16 Out

Fd 2" I.P. plug + N See page 3

Set N+T in Tel. Pole

Transit line pg. 16

12" pepper tree Set N+T.

12" Pep

P.P. Set N+T.

0°03'30"

795.50

GOODRICH

.04'

189.00

AVENUE.

2100'

1649.96

1649.93

Fd 2x2 Pg. 16.

Fd 2x2 Pg. 16.

72+54.71

Set S.W.+T

Fd. 3x4 0.19'

0°00'15"

Fd. nail per Rd. Dept. R.B. & M. 255:9 See Pg. 16

Set S.W.+T 3" deep

459.59'

89°55'55"

89°59'25"

659.95

ROSECRANS

67+56.13

S.W.+T Pg. 15

579.45'

AVE.

Fd. nail per Rd. Dept. R.B. & M. 255:9 See Pg. 15

Fd. 3x3 stake 8" down See page 3+15

RETURN TO
LOS ANGELES COUNTY SURVEYOR

NOTE: ANY ADDITION OR CHANGES ON THIS SHEET MUST BE MADE OR CIRCLED IN RED, WITH DATE AND NAME OF PERSON MAKING CHANGE.

DO NOT EXTEND NOTES THIS SIDE OF THIS LINE

F.B. _____ Pg. _____

Chief Party _____ Notes by _____ Date _____

Date _____ Notes by _____ Chief Party _____ F.B. 251 Pg. 20

Platted by	W. O. No. _____ D. S. O. No. _____
Date	Location
Map No.	Surveyed by
Platting Ck'd by	Date
Date	Indexed A C Johnson

NOTE: ANY ADDITION OR CHANGES ON THIS SHEET MUST BE MADE OR CIRCLED IN RED, WITH DATE AND NAME OF PERSON MAKING CHANGE.

DO NOT EXTEND NOTES THIS SIDE OF THIS LINE

RETURN TO
LOS ANGELES COUNTY SURVEYOR

F.B. 251 PG. 21 Chief Party Notes by Date

RETURN TO
LOS ANGELES COUNTY SURVEYOR

NOTE: ANY ADDITION OR CHANGES ON THIS SHEET MUST BE MADE OR CIRCLED IN RED. WITH DATE AND NAME OF PERSON MAKING CHANGE.

DO NOT EXTEND NOTES THIS SIDE OF THIS LINE

F.B. 251 Pg. 22

Platted by	W. O. No. 746. D. S. O. No.
Date	Location.
Map No.	Surveyed by
Platting C'k'd by	Date
Date	Indexed. A. C. Johnson

SURVEY OF

A PORTION OF THE NORWALK and PUENTE MILLS - ROAD.

Near Los Nietos.

W. O. - 746.

March 26-1927.

A. Brackett
Deputy County Surveyor

L. J. Stevenson - Transit.
J. A. Pleas - Head Chain.
E. R. Beardsley - Rear Chain.

F. B. 251 Pg. 23

F.B. 251 Pg. 24

Platted by Drawal	W. O. No. 7466 D. S. O. No.
Date Mar. 1927	Location Norwalk Pierce Mills Road
Map No. 8932	Surveyed by Bracken
Platting C'k'd by M. Merson	Date March-26-1927
Date Mar. 1927	Indexed A. C. Johnson

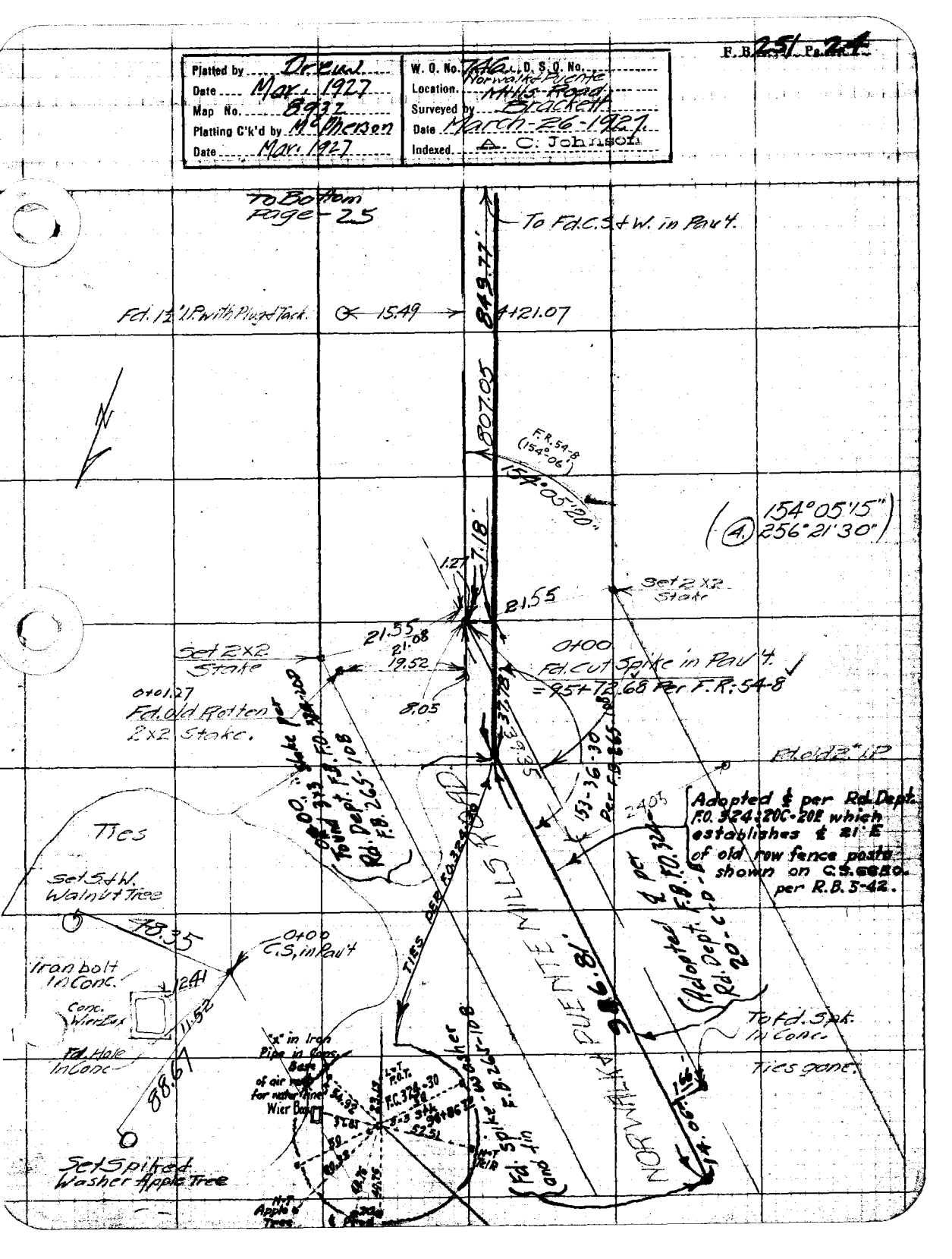

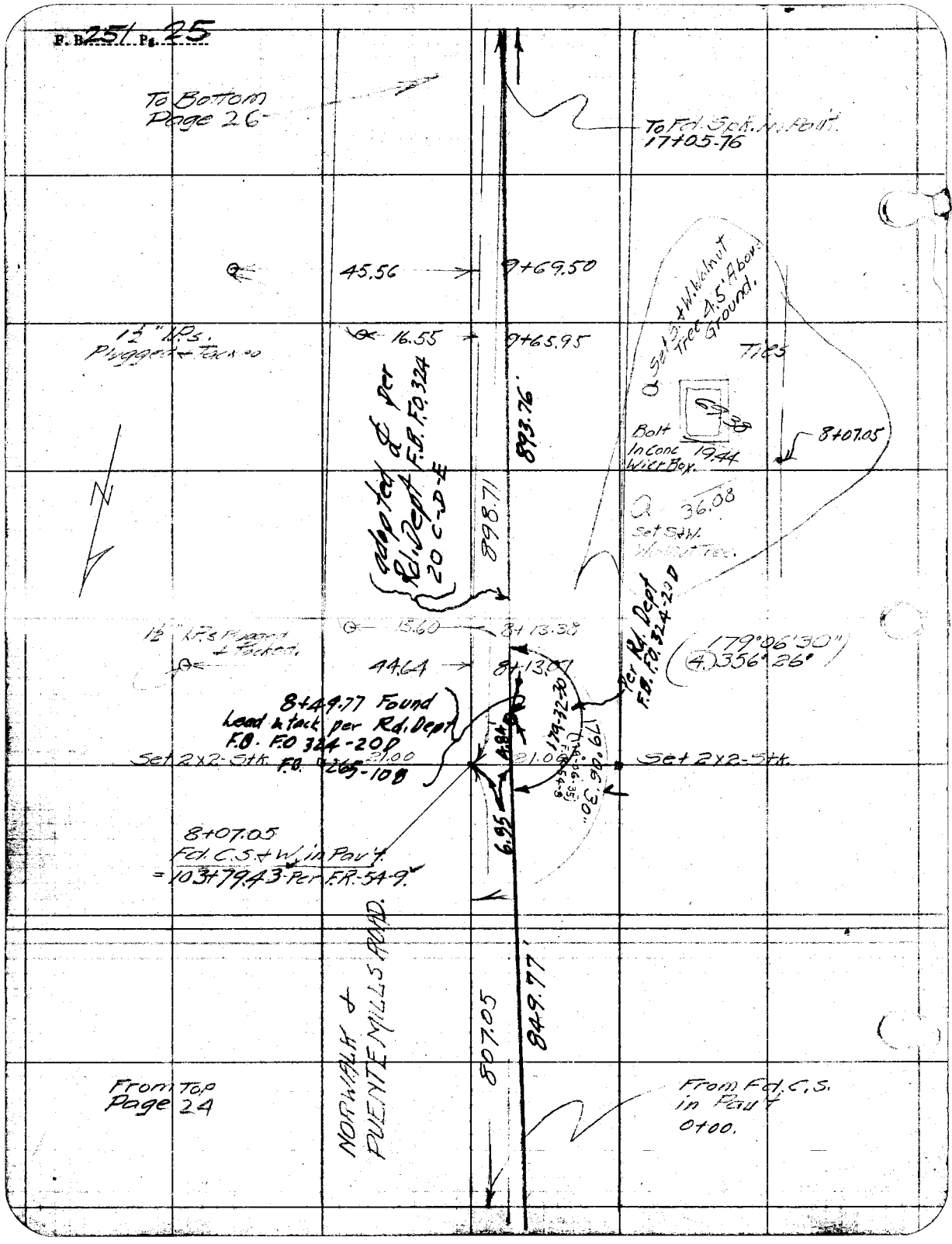
F.B. 251 Pg. 25
To Bottom Page 26
To Fd. Spk. in Pav't. 17+05.76
45.56
9+69.50
1½" I.P.s. Plugged & Tacked
16.55
9+65.95
Set S. & W. Walnut Tree 4.5' Above Ground.
Tiles
Bolt In Conc Wier Box.
19.44
8+07.05
36.08
Set S.&W. Walnut Tree.
adopted ℄ per Rd. Dept F.B. F.O. 324 20 C-D-E
893.76'
898.71
1½" I.P.s Plugged & Tacked.
15.60
8+13.38
44.64
8+13.07
Per Rd. Dept F.B. F.O. 324-20D
179°06'30"
(4) 356°26'
8+49.77 Found Lead & tack per Rd. Dept F.B. F.O 324-20D
Set 2x2-Stk. F.B. 265-108
21.00
21.06
Set 2x2-Stk.
179°06'30"
6.95
8+07.05 Fd. C.S. & W. in Pav't. = 103+79.43 Per F.R. 54-9.
NORWALK & PUENTE MILLS ROAD.
807.05
849.77'
From Top Page 24
From Fd. C.S. in Pav't 0+00.

F. B. 251 Pg. 26

Platted by Drew	W. O. No. 746 D. S. O. No.
Date March 1927	Location. Norwalk & Puente Mills Road
Map No. 8932	Surveyed by Brackett
Platting C'k'd by McPherson	Date March 26-1927
Date Mar. 1927	Indexed. A. C. Johnson

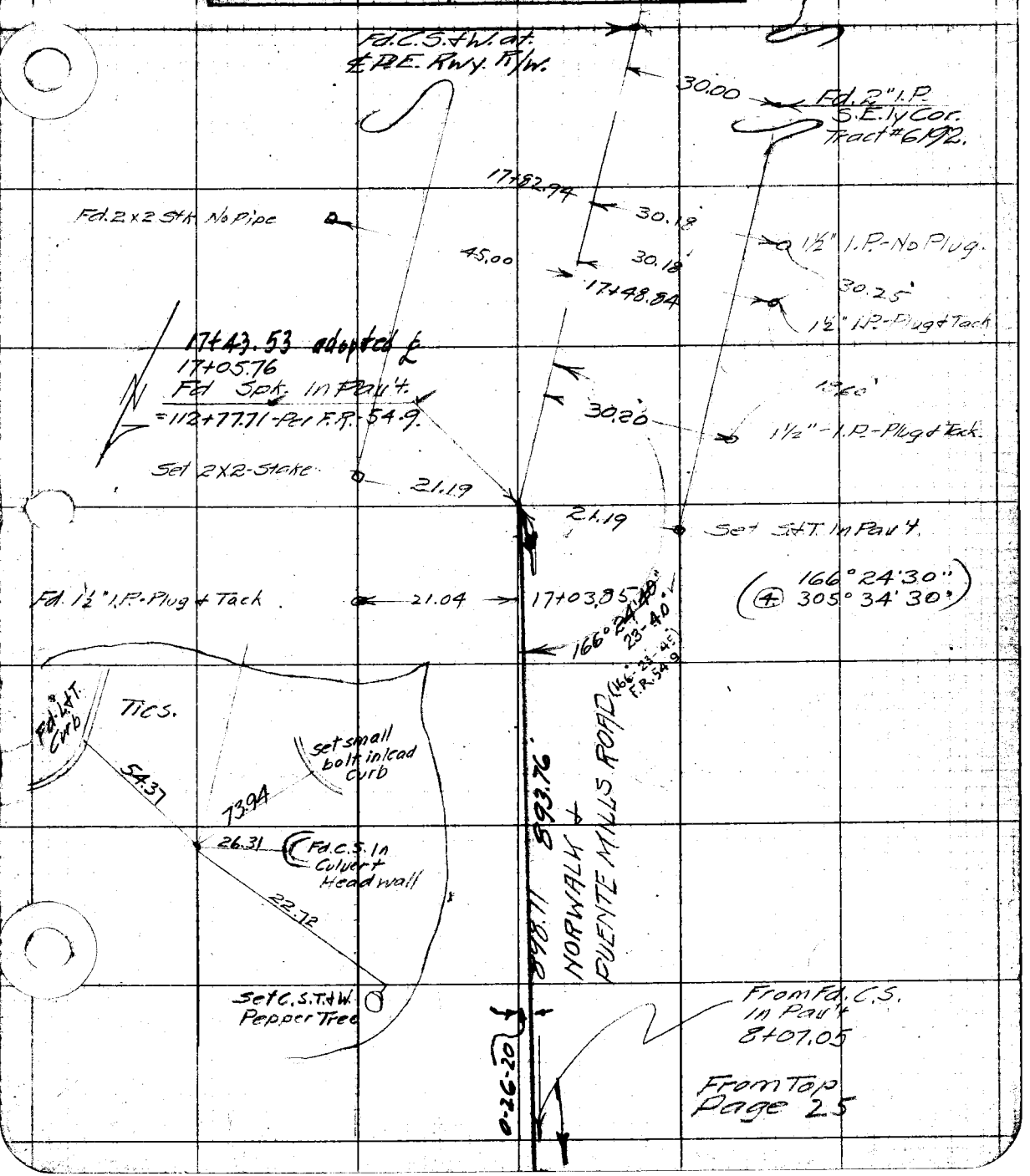

Date _____ Notes by _____ Chief Party _____ F.B. 251 Pg. 28

Platted by	W. O. No. _____ D. S. O. No. _____
Date	Location
Map No.	Surveyed by
Platting Ck'd by	Date
Date	Indexed A. C. Johnson

NOTE: ANY ADDITION OR CHANGES ON THIS SHEET MUST BE MADE OR CIRCLED IN RED, WITH DATE AND NAME OF PERSON MAKING CHANGE.

DO NOT EXTEND NOTES THIS SIDE OF THIS LINE

RETURN TO
LOS ANGELES COUNTY SURVEYOR

F.B. 251 PG. 29 Chief Party Notes by Date

RETURN TO
LOS ANGELES COUNTY SURVEYOR

NOTE: ANY ADDITION OR CHANGES ON THIS SHEET MUST BE MADE OR CIRCLED IN RED. WITH DATE AND NAME OF PERSON MAKING CHANGE.

DO NOT EXTEND NOTES THIS SIDE OF THIS LINE

Chief Party F.B. 251 Pg. 30

Date July 1927
Map No. 0896B

W. O. No. 1250 B. S. O. No.
Location Manchester Ave.
Surveyed by
Date A. C. Johnson
Indexed

NOTE: ANY ADDITION OR CHANGES ON THIS SHEET MUST BE MADE OR CIRCLED IN RED, WITH DATE AND NAME OF PERSON MAKING CHANGE.

DO NOT ERASE NOTES. USE SIDE OF LINE

MANCHESTER AVENUE
FROM
PRAIRIE AVENUE
WEST TO
PERSHING DRIVE

April 30th 1927 to June 3rd 1927	Party Van Fleet Moore Irwin Ettiler	Distances chained were corrected for approximate temperature. We turned in our thermometer as being inaccurate.

F.B. 251 Page 30 to 81.

F.B. 251 Pg. 31 A.W. Van Fleet Chief Party Notes by Van Fleet Date 4-30-27

INDEX SKETCH

To bottom of page 32

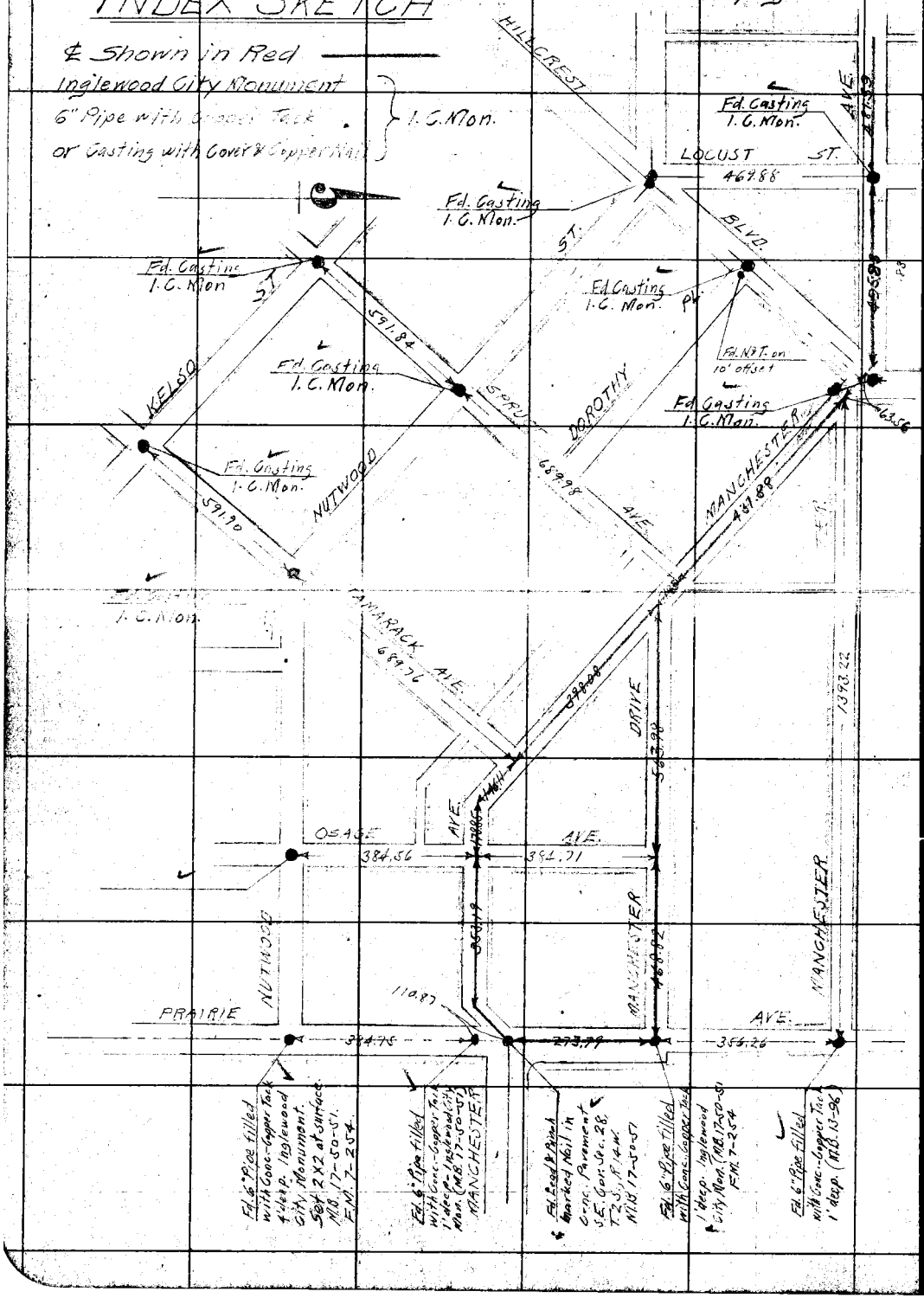

RETURN TO
LOS ANGELES COUNTY SURVEYOR

NOTE: ANY ADDITION OR CHANGES ON THIS SHEET MUST BE MADE OR CIRCLED IN RED, WITH DATE AND NAME OF PERSON MAKING CHANGE.

DO NOT EXTEND NOTES THIS SIDE OF THIS LINE

Date 5-2-27 Notes by Van Fleet Chief Party Van Fleet F.B. 251 PG. 32

Plotted by Wood	W. O. No. 4050 S. O. O. No.
Date July 1927	Location Manchester Ave.
Map No. 8963	Surveyed by A.W. Van Fleet
Plotting Ch'd by D.M. Finley	Date 5-2-27
Date Sept 1927	Indexed A. C. Johnson

To bottom of page 33

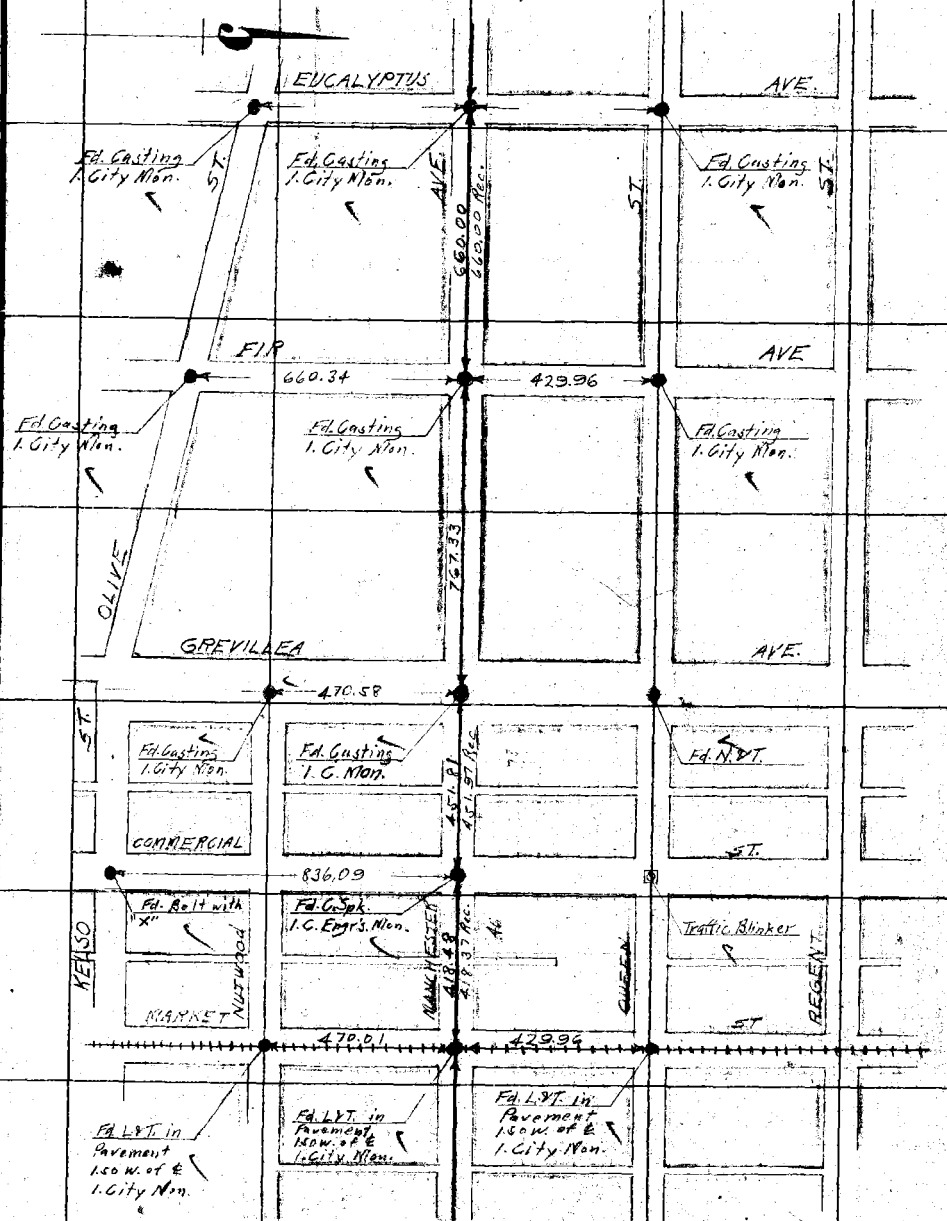

From top of page 31

NOTE: ANY ADDITION OR CHANGES ON THIS SHEET MUST BE MADE OR CIRCLED IN RED, WITH DATE AND NAME OF PERSON MAKING CHANGE.

DO NOT EXTEND NOTES THIS SIDE OF THIS LINE

RETURN TO LOS ANGELES COUNTY SURVEYOR

F.B. 251 Pg. 33 Van Fleet Chief Party Notes by Van Fleet Date 5-6-27

To bottom of page 34

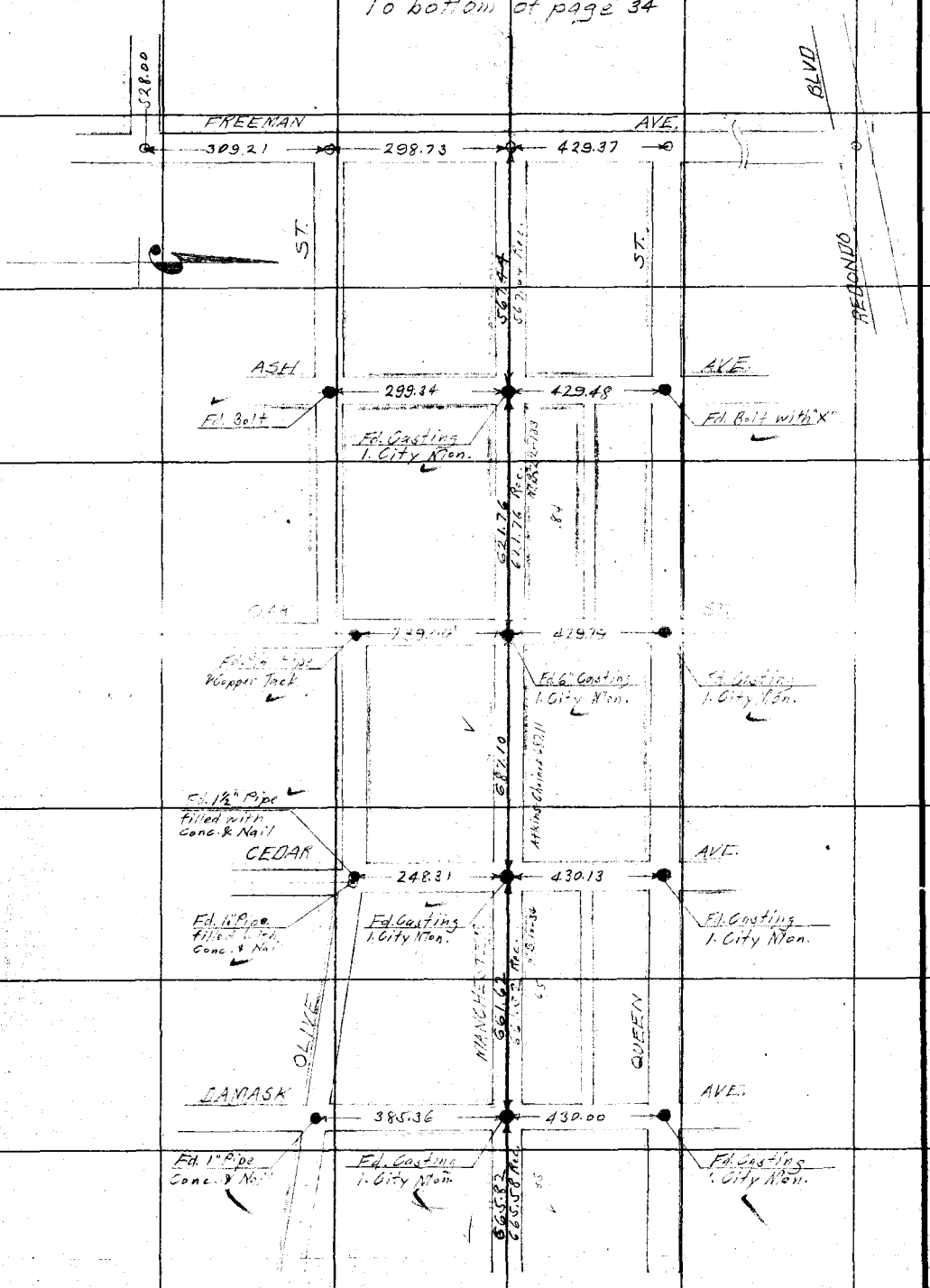

From top of page 32

RETURN TO
LOS ANGELES COUNTY SURVEYOR

DO NOT EXTEND NOTES THIS SIDE OF THIS LINE

NOTE: ANY ADDITION OR CHANGES ON THIS SHEET MUST BE MADE OR CIRCLED IN RED. WITH DATE AND NAME OF PERSON MAKING CHANGE.

Date 5-9-27 Notes by Van Fleet Chief Party Van Fleet F.B. 251 PG. 34

Plotted by Wood	W. O. No. 4050 D. B. O. No.
Date July 1927	Location Manchester Ave.
Map No. 8963	Surveyed by A.W. Van Fleet
Plotting C'k'd by D.M. Finlay	Date 5-9-27
Date Sept. 1927	Indexed A. C. Johnson

To bottom of page 35

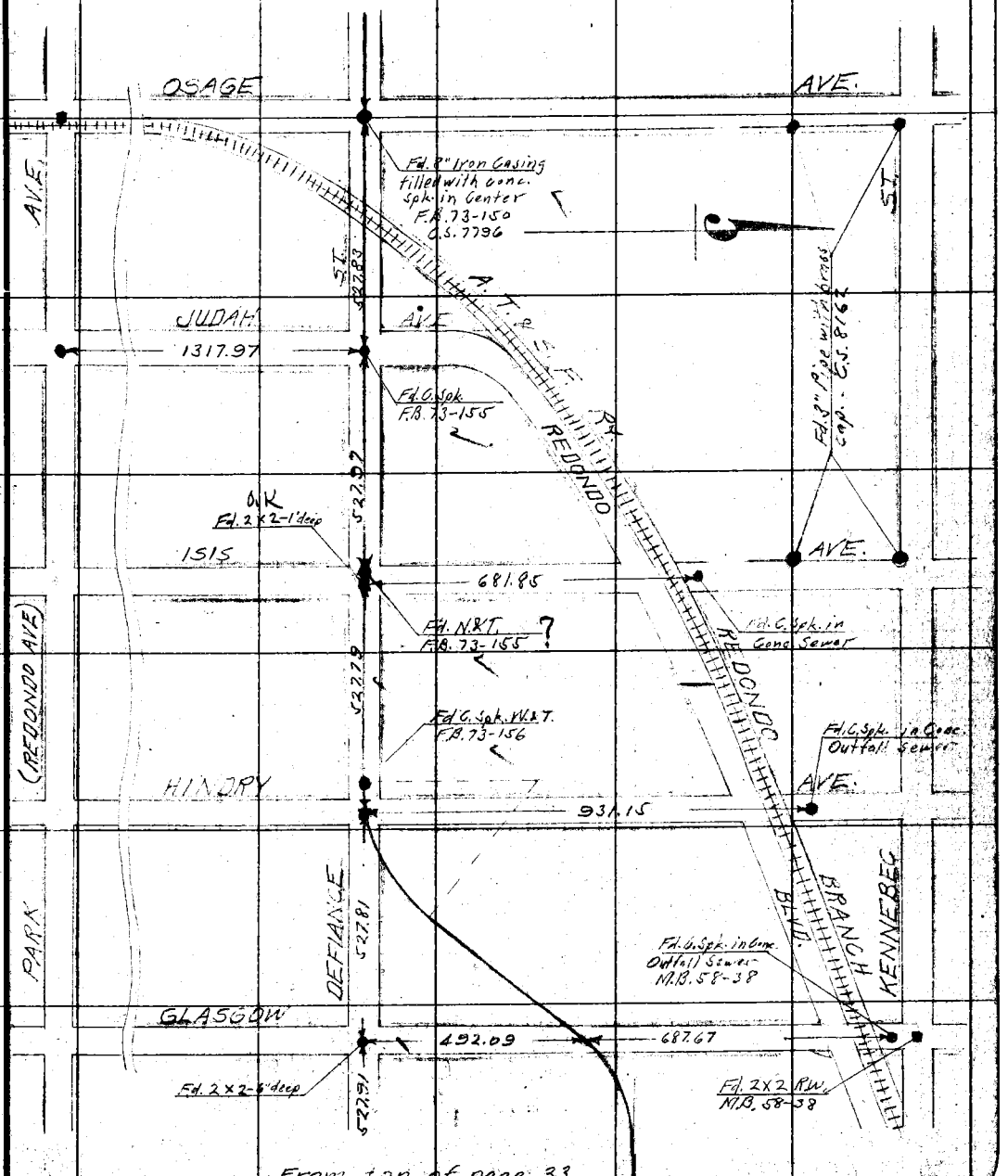

From top of page 33

NOTE: ANY ADDITION OR CHANGES ON THIS SHEET MUST BE MADE OR CIRCLED IN RED, WITH DATE AND NAME OF PERSON MAKING CHANGE.

DO NOT EXTEND NOTES THIS SIDE OF THIS LINE

RETURN TO LOS ANGELES COUNTY SURVEYOR

F.B. 251 Pg. 35 Van Fleet Chief Party Notes by Van Fleet Date 5-10-27

To bottom of page 36



From top of page 34

RETURN TO LOS ANGELES COUNTY SURVEYOR

DO NOT EXTEND NOTES THIS SIDE OF THIS LINE

NOTE: ANY ADDITION OR CHANGES ON THIS SHEET MUST BE MADE OR CIRCLED IN RED. WITH DATE AND NAME OF PERSON MAKING CHANGE.

Date 5-11-27 Notes by Van Fleet Chief Party Van Fleet F.B. 257 Pg. 36

Plotted by Wood	W. O. No. 4050 D. S. B. No.
Date July 1927	Location Manchester Ave.
Map No. 8963	Surveyed by A.W. Van Fleet
Plotting Ck'd by Finley	Date 5-11-27
Date Sept 1927	Indexed A. C. Johnson

To bottom of page 37

ST.

35 26

36 25

Sec. Cor.
Fd 8" Iron Casing filled with conc. & copper tack.
C.S. 7796

2640.49

36 25

¼ Sec. Cor.
Fd 7" Iron Casing filled with conc. & Copper tack 0.03 so. of line.
C.S. 7796

REFIANCE

2640.23

From top of page 35

NOTE: ANY ADDITION OR CHANGES ON THIS SHEET MUST BE MADE OR CIRCLED IN RED. WITH DATE AND NAME OF PERSON MAKING CHANGE.

DO NOT EXTEND NOTES THIS SIDE OF THIS LINE

RETURN TO LOS ANGELES COUNTY SURVEYOR

F.B. 251 PG. 37 Van Fleet Chief Party Notes by Van Fleet Date 5-13-27

To bottom of page 38

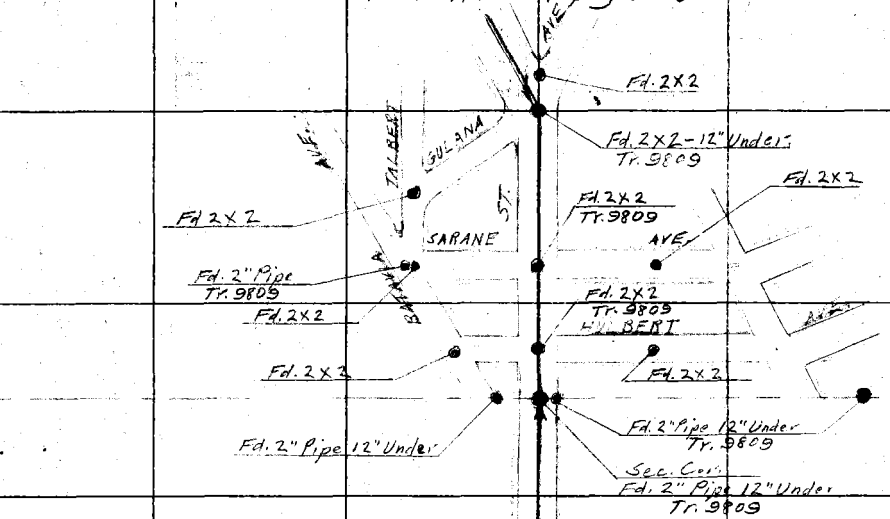

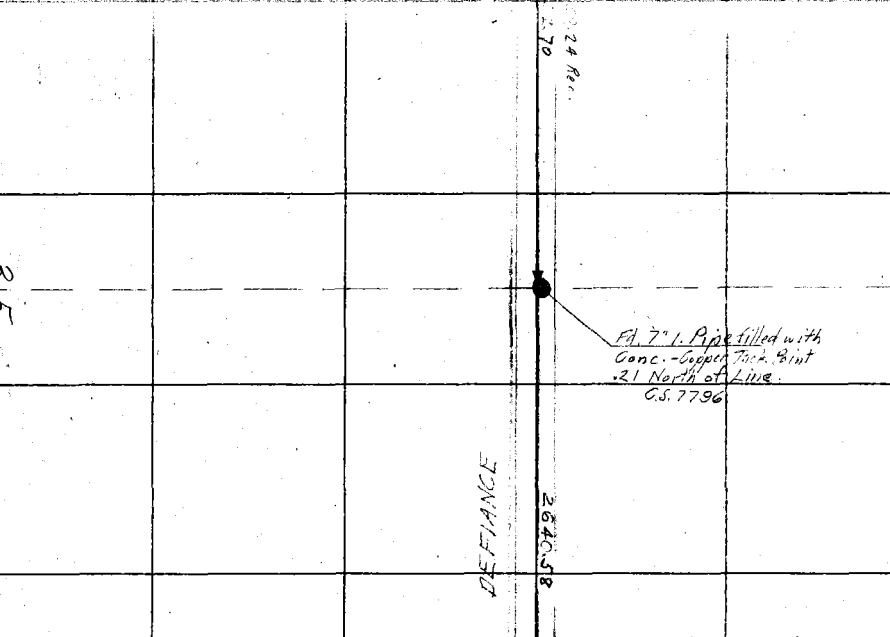

From top of page 36

RETURN TO LOS ANGELES COUNTY SURVEYOR

DO NOT EXTEND NOTES THIS SIDE OF THIS LINE

NOTE: ANY ADDITION OR CHANGES ON THIS SHEET MUST BE MADE OR CIRCLED IN RED. WITH DATE AND NAME OF PERSON MAKING CHANGE.

Date _____ Notes by Van Fleet Chief Party Van Fleet F.B. 261 Pg. 38

Platted by Wood	W. O. No. 4050 B. S. O. No.
Date July 1927	Location Manchester Ave.
Map No. 8963	Surveyed by A.W. Van Fleet
Platting Ck'd by Finley	Date 8-19-27
Date Sept 1927	Indexed C. Johnson

NOTE: ANY ADDITION OR CHANGES ON THIS SHEET MUST BE MADE OR CIRCLED IN RED, WITH DATE AND NAME OF PERSON MAKING CHANGE.

DO NOT EXTEND NOTES THIS SIDE OF THIS LINE

RETURN TO LOS ANGELES COUNTY SURVEYOR

Fd. L & T. in Brass Ring in Pavement Tr. 9809

DRIVE

Fd. L & Copper Nail Punch Marked Tr. 9809

Fd. 2 x 2 Tr. 9809

Fd. L & Copper Nail Punch Marked Tr. 9809

PERSHING AVE.

ALLEY

TERRACE

ZITA AVE.

Fd. 2 x 2

Fd. 2 x 2

Fd. 2 x 2

Bl. Fd. 2 x 2 30° Under

DELGANY

CRENSHAW

Fd. 2 x 2 Tr. 9809

Fd. 2 x 2 Tr. 9809

AVE.

ELLINGTON

AVE.

Fd. 2" Pipe Tr. 9809

Fd. 2 x 2 Tr. 9809

AVE.

FALMOUTH

Fd. 2 x 2 Tr. 9809

FREEMAN

Fd. 2 x 2 C.S. 7796

Fd. 2 x 2 Tr. 9809

THAYER

Fd. 2 x 2

GULANA

RETURN TO
LOS ANGELES COUNTY SURVEYOR

NOTE: ANY ADDITION OR CHANGES ON THIS SHEET MUST BE MADE OR CIRCLED IN RED. WITH DATE AND NAME OF PERSON MAKING CHANGE.

DO NOT EXTEND NOTES THIS SIDE OF THIS LINE

F.B. 251 PG. 39

Chief Party _____ Notes by _____ Date _____

Date 5-2-27 Notes by Van Fleet Chief Party Van Fleet F.B. 2[illegible] Pg. 40

Plotted by Wood	W. O. No. 4050 D. S. O. No.
Date July 1927	Location Manchester Ave.
Map No. 8903	Surveyed by A.W. Van Fleet
Plotting Ck'd by Finley	Date 5-2-27
Date Sept 1927	Indexed G. C. Johnson

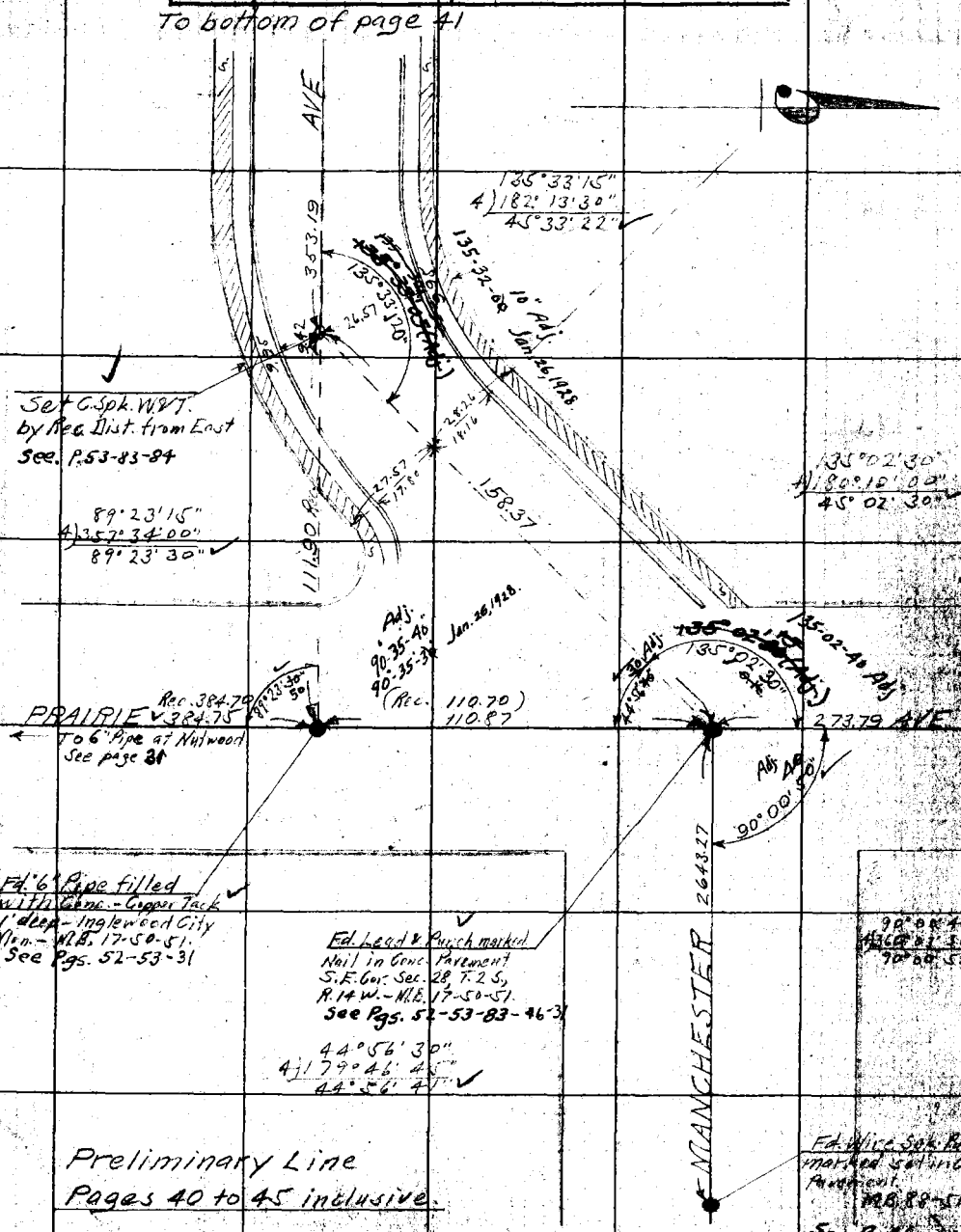

Preliminary Line
Pages 40 to 45 inclusive.

NOTE: ANY ADDITION OR CHANGES ON THIS SHEET MUST BE MADE OR CIRCLED IN RED, WITH DATE AND NAME OF PERSON MAKING CHANGE.

DO NOT EXTEND NOTES THIS SIDE OF THIS LINE

RETURN TO LOS ANGELES COUNTY SURVEYOR

F.B. 251 PG. 41 Van Fleet Chief Party Notes by Van Fleet Date 5-3-27

To bottom of page 42

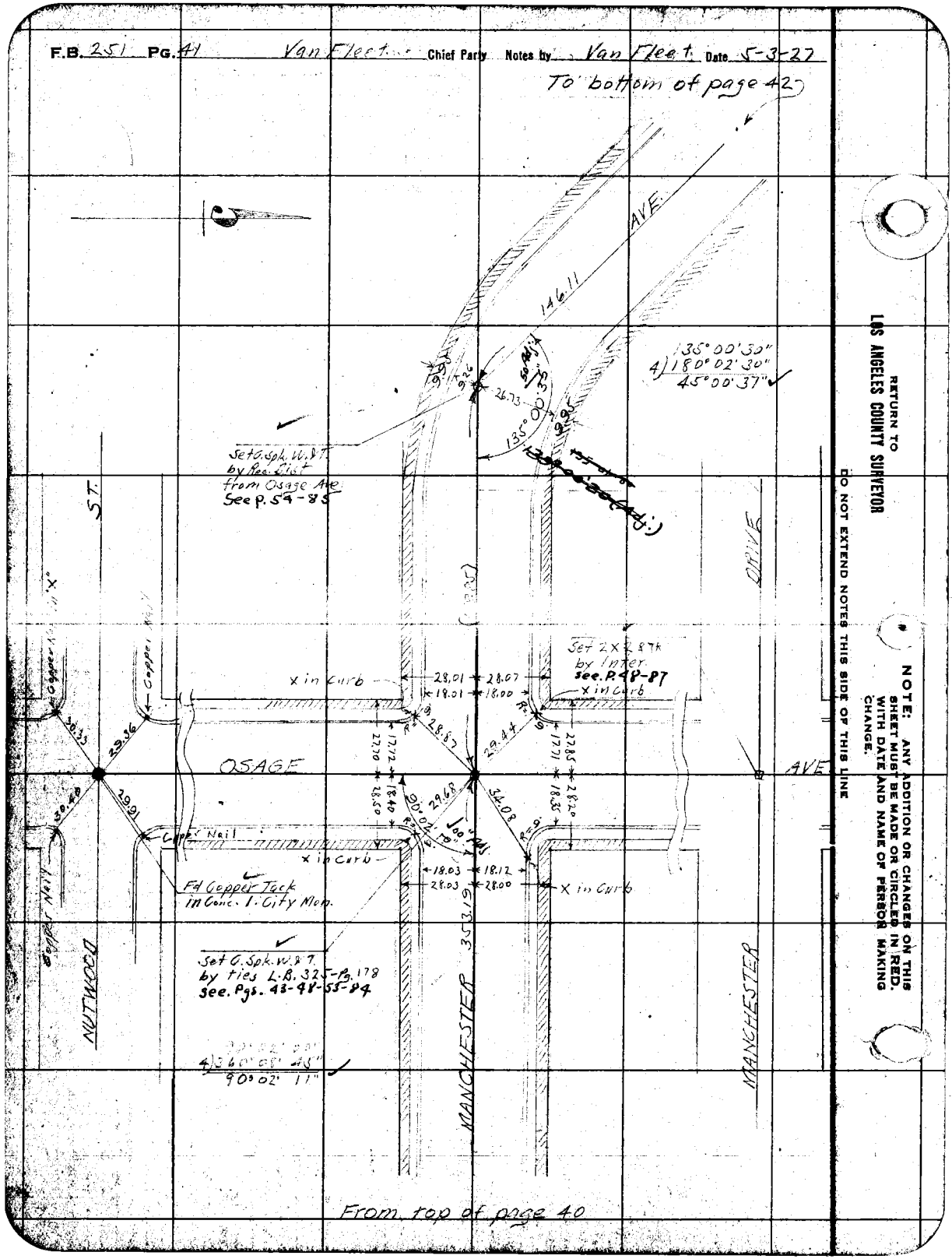

From top of page 40

RETURN TO LOS ANGELES COUNTY SURVEYOR

DO NOT EXTEND NOTES THIS SIDE OF THIS LINE

NOTE: ANY ADDITION OR CHANGES ON THIS SHEET MUST BE MADE OR CIRCLED IN RED. WITH DATE AND NAME OF PERSON MAKING CHANGE.

27.73

Date 5-3-27 Notes by Van Fleet Chief Party Van Fleet F.B. 251 Pg. 42

Plotted by Wood	W. O. No. 4050 C. S. D. No.
Date July 1927	Location Manchester Ave.
Map No. 8963	Surveyed by A.W. Van Fleet
Plotting C'k'd by [illegible]	Date 5-3-27
Date Sept 1927	Indexed A. C. Johnson

To center of page 44

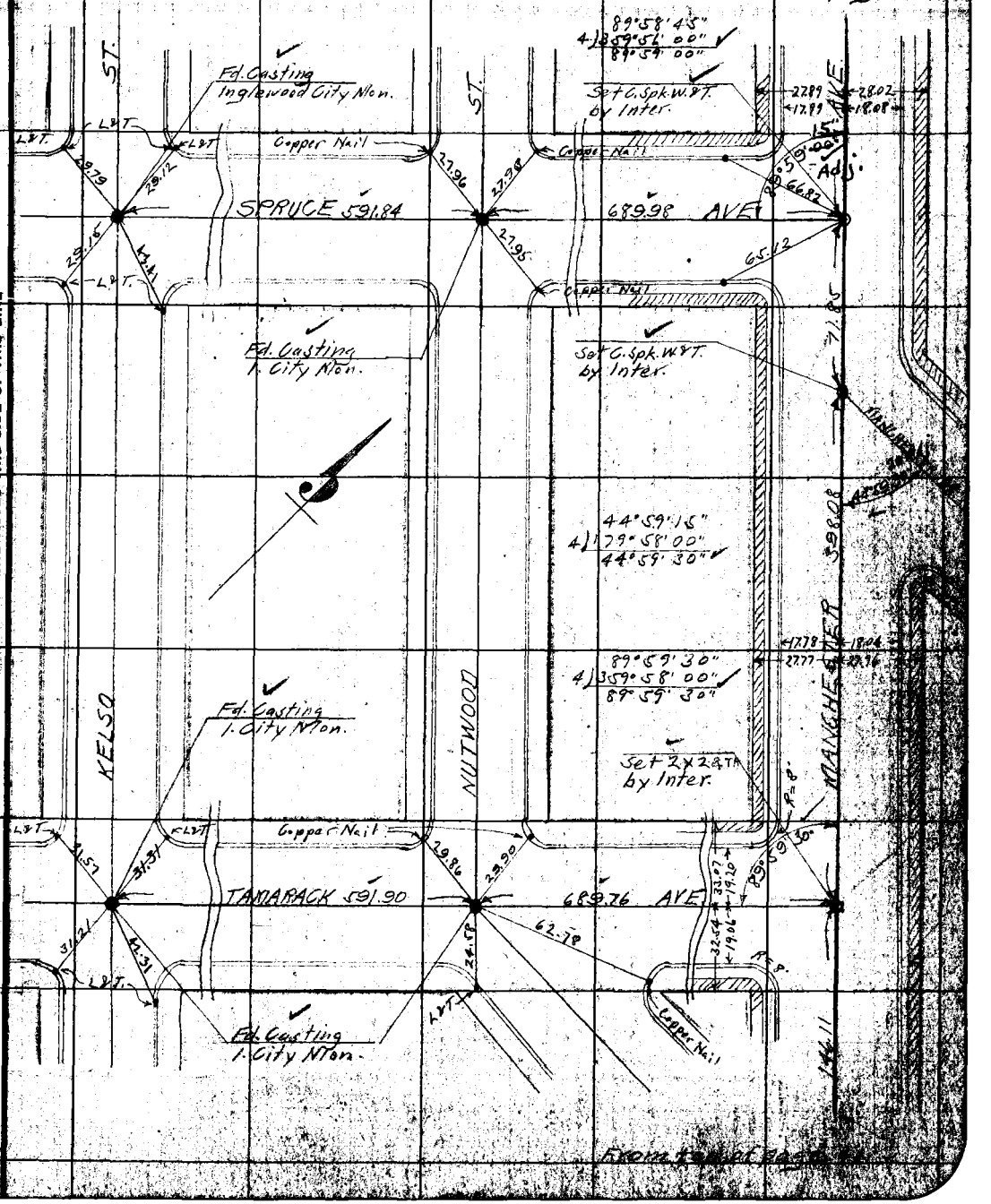

From top of page 44

NOTE: ANY ADDITION OR CHANGES ON THIS SHEET MUST BE MADE OR CIRCLED IN RED, WITH DATE AND NAME OF PERSON MAKING CHANGE.

DO NOT EXTEND NOTES THIS SIDE OF THIS LINE

RETURN TO LOS ANGELES COUNTY SURVEYOR

F.B. 251 Pg. 43 Van Fleet Chief Party Notes by Van Fleet Date 5-3-27

To bottom of page 44

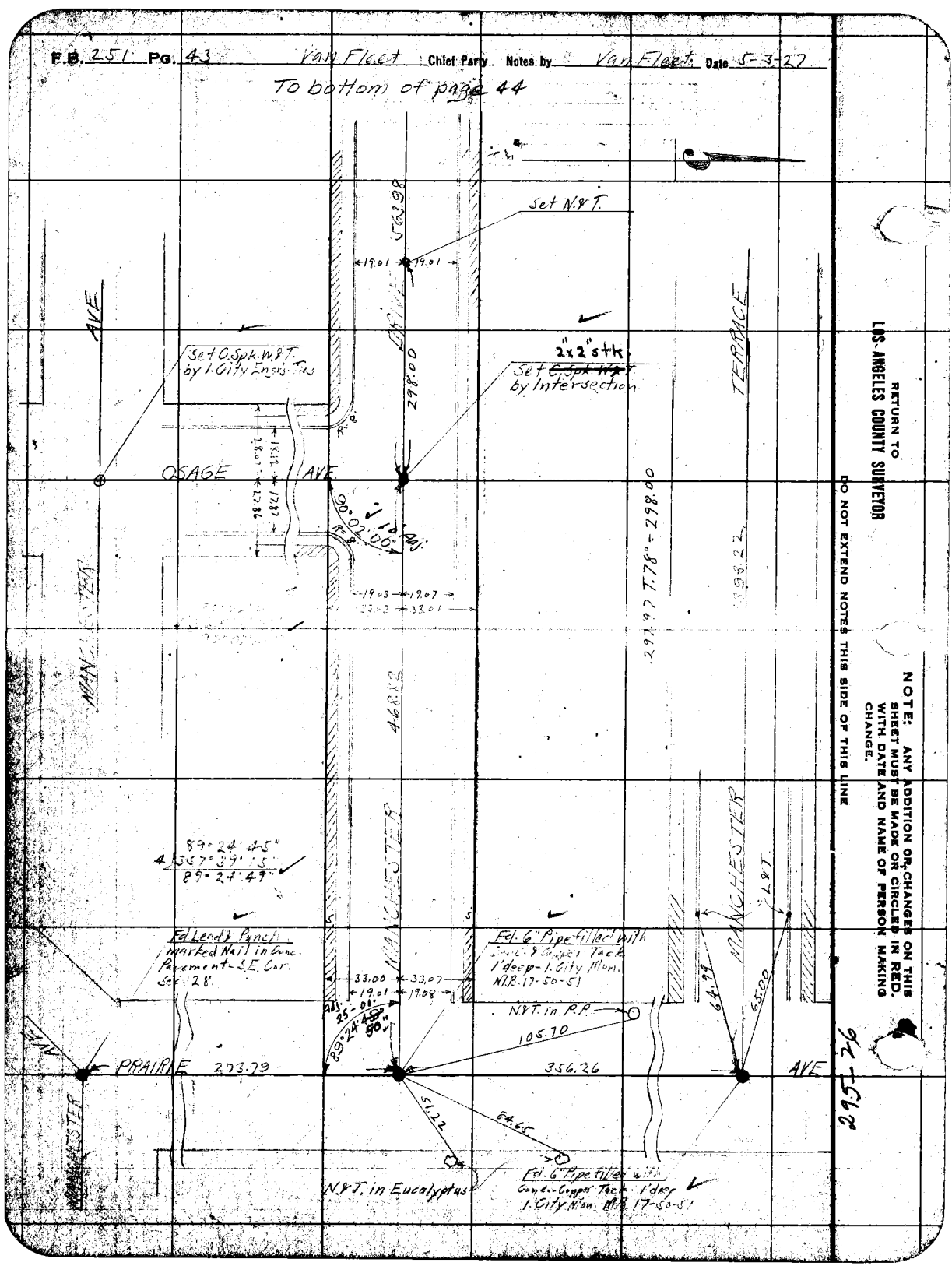

RETURN TO LOS ANGELES COUNTY SURVEYOR

DO NOT EXTEND NOTES THIS SIDE OF THIS LINE

NOTE: ANY ADDITION OR CHANGES ON THIS SHEET MUST BE MADE OR CIRCLED IN RED. WITH DATE AND NAME OF PERSON MAKING CHANGE.

295-26

Date 5-3-27 Notes by Van Fleet Chief Party Van Fleet F.B. 251 Pg. 44 to page 45

Plotted by Wood	W.O. No. 4050 B.S.O. No.
Date July 1927	Location Manchester Ave.
Map No. 8963	Surveyed by A.W. Van Fleet
Plotting Ck'd by D.M. Finley	Date 5-4-27
Date Sept 1927	Indexed A. C. Johnson

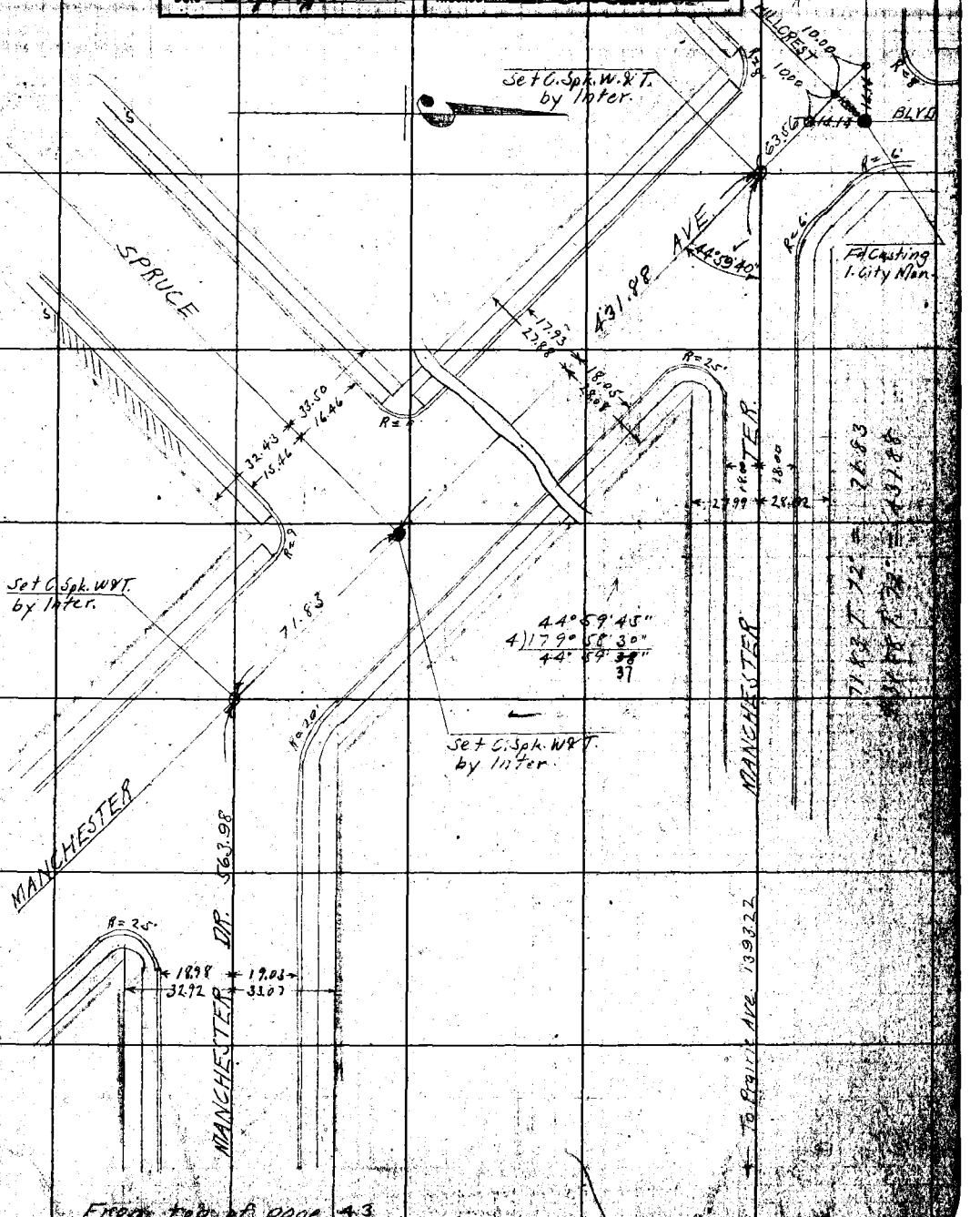

From top of page 43

NOTE: ANY ADDITION OR CHANGES ON THIS SHEET MUST BE MADE OR CIRCLED IN RED, WITH DATE AND NAME OF PERSON MAKING CHANGE.

DO NOT EXTEND NOTES THIS SIDE OF THIS LINE

RETURN TO LOS ANGELES COUNTY SURVEYOR

F.B. 251 Pg. 45 Van Fleet Chief Party Notes by Van Fleet Date 5-4-27

To bottom of page 56

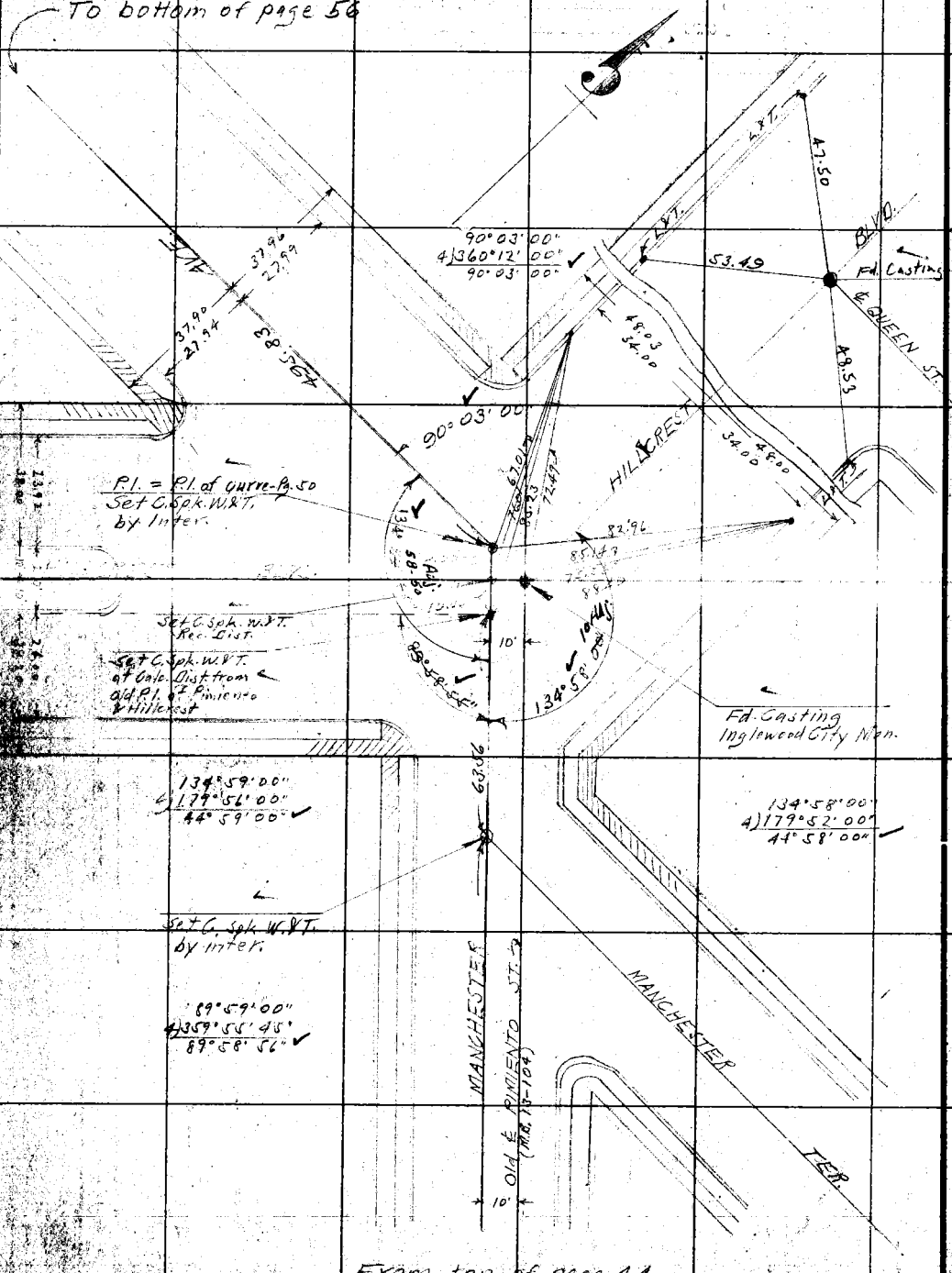

From top of page 44

RETURN TO LOS ANGELES COUNTY SURVEYOR

DO NOT EXTEND NOTES THIS SIDE OF THIS LINE

NOTE: ANY ADDITION OR CHANGES ON THIS SHEET MUST BE MADE OR CIRCLED IN RED. WITH DATE AND NAME OF PERSON MAKING CHANGE.

Date 5-9-27 Notes by Van Fleet Chief Party Van Fleet F.B. 251 Pg. 46

Planned by Wood	W. O. No. 4050 D. S. O. No.
Date July 1927	Location Manchester Ave.
Map No. 8903	Surveyed by A.W. Van Fleet
Plotting C'k'd by Finley	Date 5-19-27.
Date Sept. 1927	Indexed A. C. Johnson

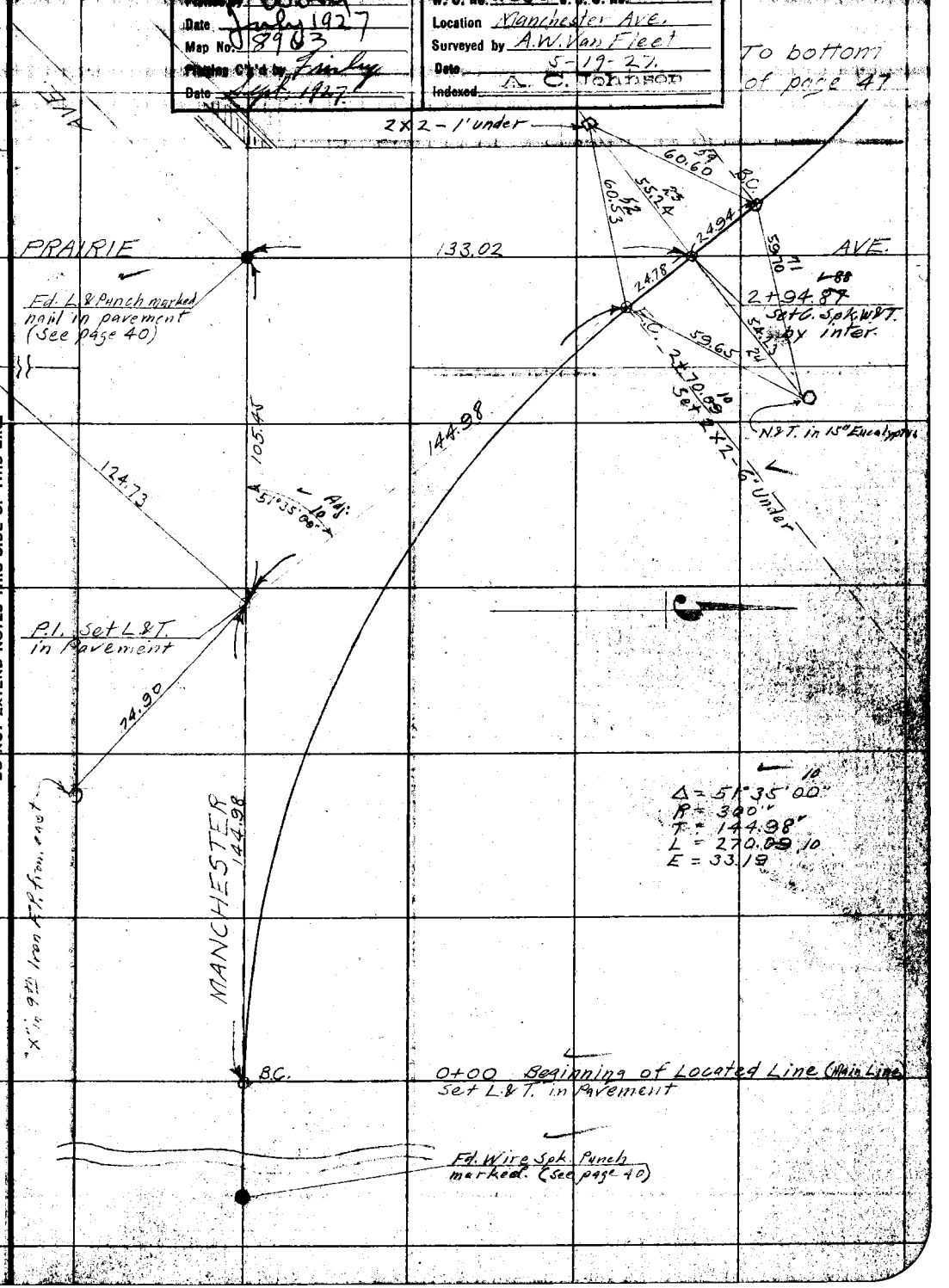

NOTE: ANY ADDITION OR CHANGES ON THIS SHEET MUST BE MADE OR CIRCLED IN RED, WITH DATE AND NAME OF PERSON MAKING CHANGE.

DO NOT EXTEND NOTES THIS SIDE OF THIS LINE

RETURN TO LOS ANGELES COUNTY SURVEYOR

F.B. 251 Pg. 47 Van Fleet Chief Party Notes by Van Fleet Date 5-19-27

To bottom of page 48

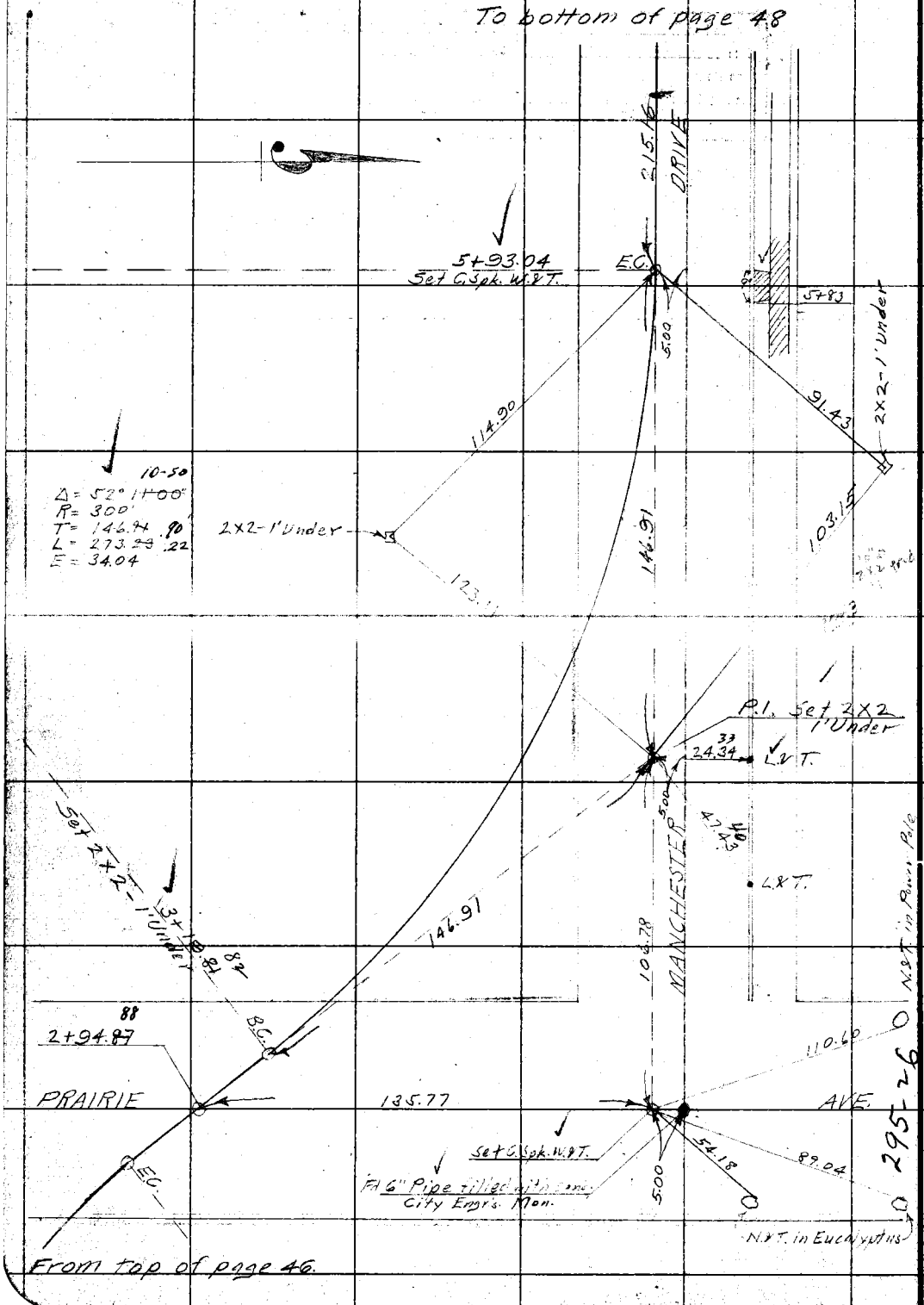

From top of page 46.

RETURN TO
LOS ANGELES COUNTY SURVEYOR

DO NOT EXTEND NOTES THIS SIDE OF THIS LINE

NOTE: ANY ADDITION OR CHANGES ON THIS SHEET MUST BE MADE OR CIRCLED IN RED. WITH DATE AND NAME OF PERSON MAKING CHANGE.

Date 5-20-27 Notes by Van Fleet Chief Party Van Fleet F.B. 251 Pg. 48

Plotted by Wood
Date July 1927
Map No. 8963
Plotting Ch'd by Finley
Date Sept. 1927

W. O. No. 4050 S. D. O. No.
Location Manchester Ave.
Surveyed by A.W. Van Fleet
Date 5-20-27
Indexed C. Job

NOTE: ANY ADDITION OR CHANGES ON THIS SHEET MUST BE MADE OR CIRCLED IN RED. WITH DATE AND NAME OF PERSON MAKING CHANGE.

DO NOT EXTEND NOTES THIS SIDE OF THIS LINE

RETURN TO LOS ANGELES COUNTY SURVEYOR

To bottom of page 49.

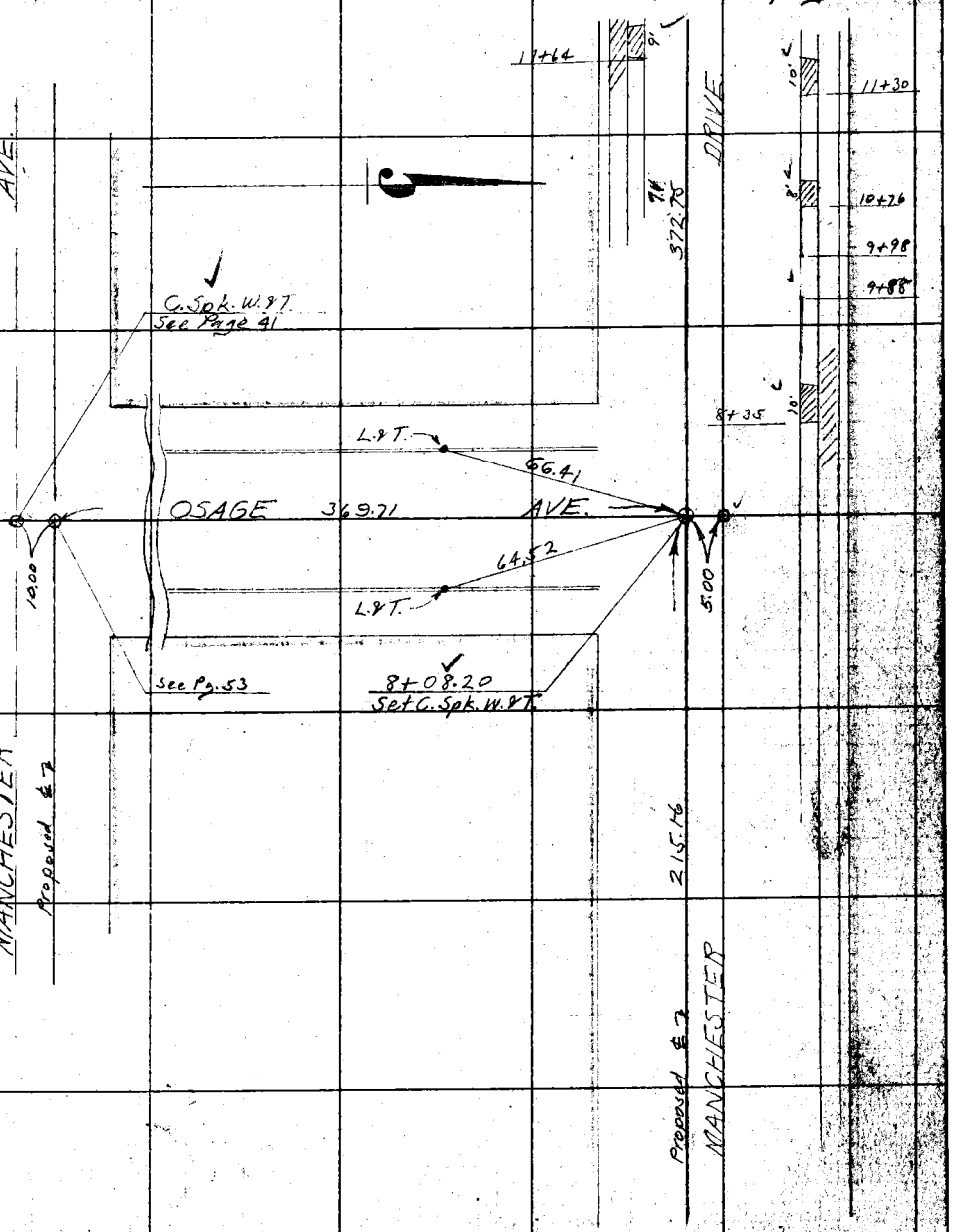

From top of page 47.

F.B. 251 PG. 49 Van Fleet Chief Party Notes by Van Fleet Date 5-20-27

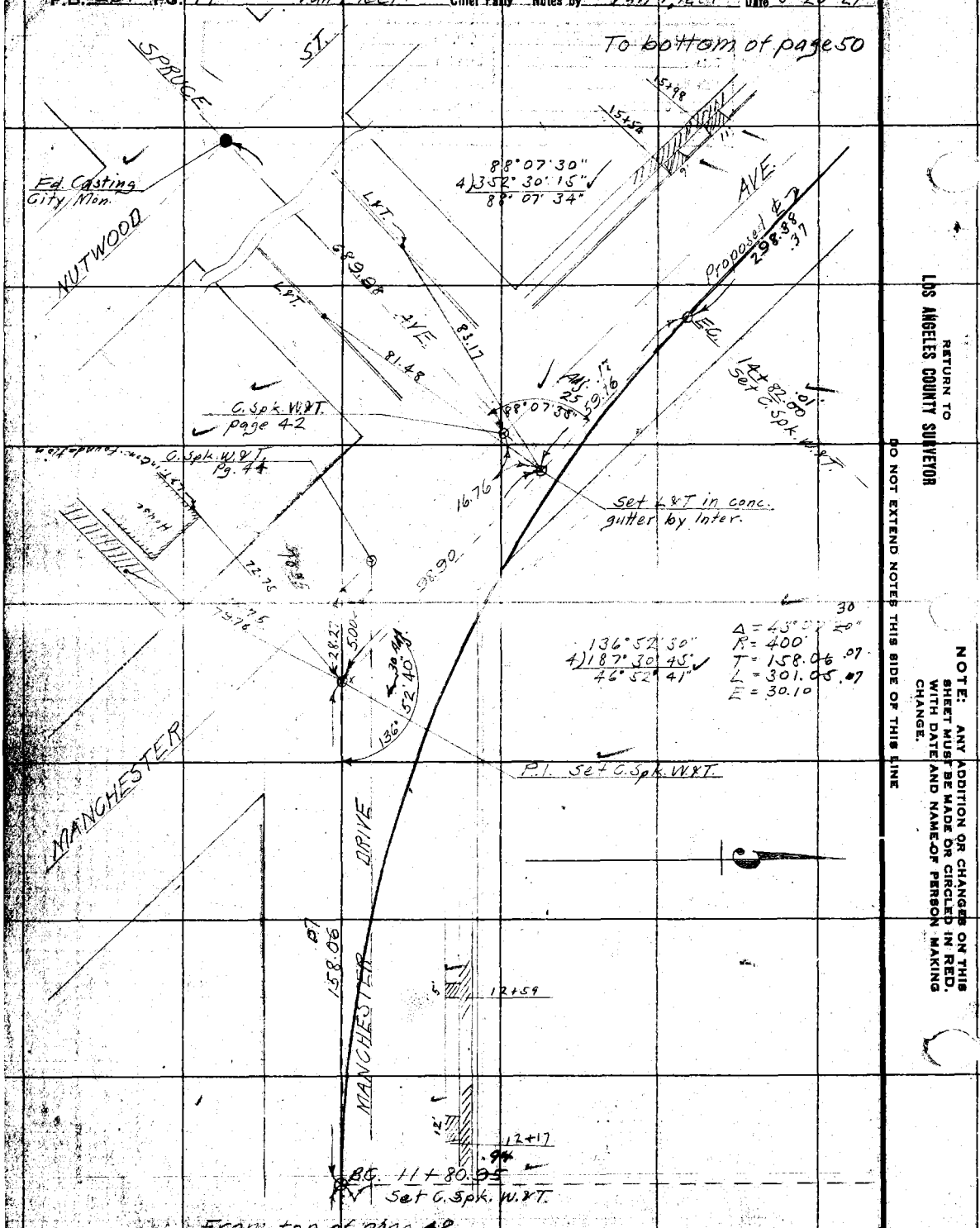

RETURN TO LOS ANGELES COUNTY SURVEYOR

DO NOT EXTEND NOTES THIS SIDE OF THIS LINE

NOTE: ANY ADDITION OR CHANGES ON THIS SHEET MUST BE MADE OR CIRCLED IN RED. WITH DATE AND NAME OF PERSON MAKING CHANGE.

Date 5-20-27 Notes by Van Fleet Chief Party Van Fleet F.B. 251 Pg. 50

Plotted by [illegible]	W. O. No. 4050 B. B. O. No.
Date July 1927	Location Manchester Ave.
Map No. 89163	Surveyed by A.W. Van Fleet
Plotting C'k'd by [illegible]	Date 5-20-27
Date Sept 1927	Indexed

58.50
70.36

To bottom of page 56

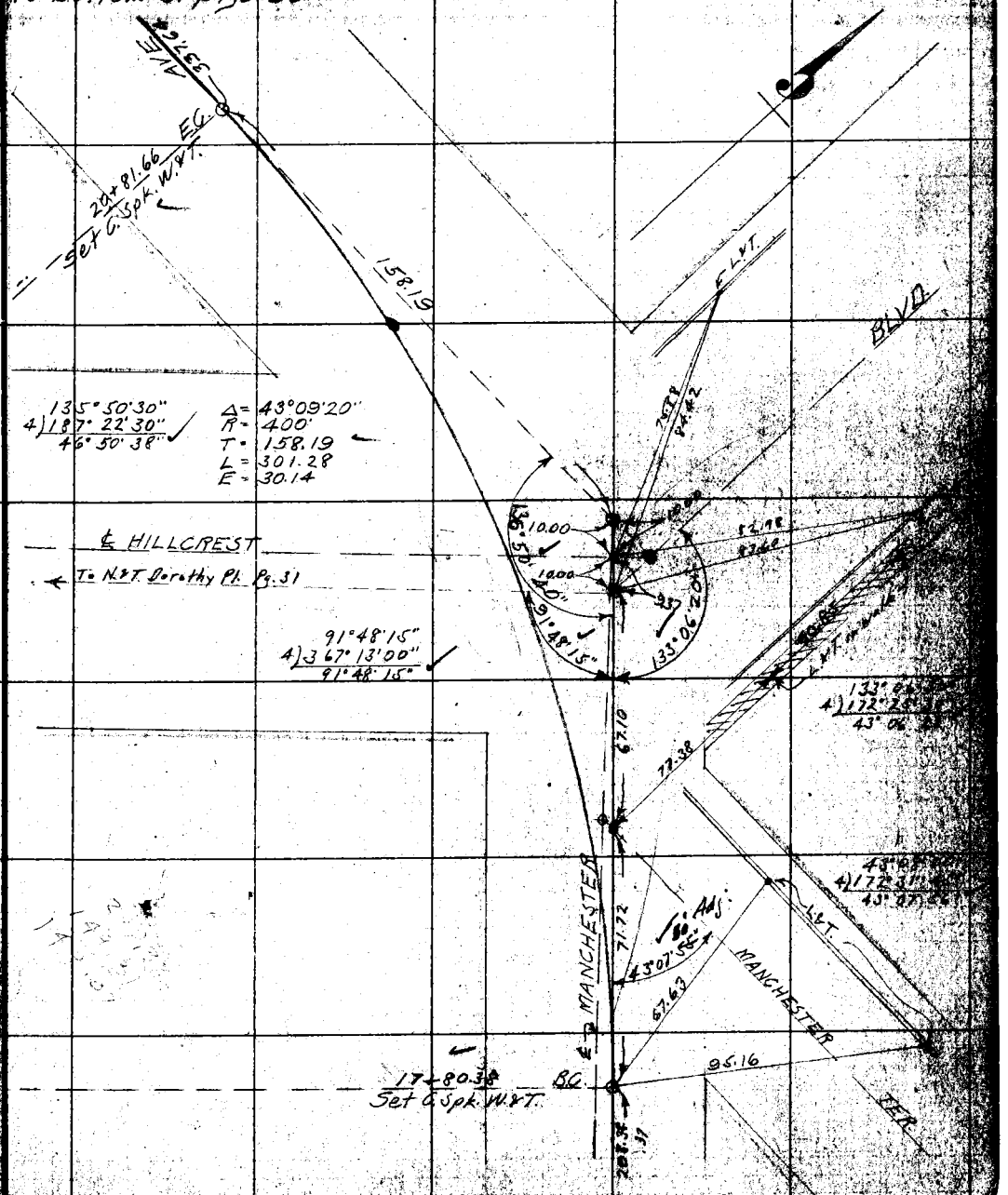

From top of page 49

NOTE: ANY ADDITION OR CHANGES ON THIS SHEET MUST BE MADE OR CIRCLED IN RED. WITH DATE AND NAME OF PERSON MAKING CHANGE.

DO NOT EXTEND NOTES THIS SIDE OF THIS LINE

RETURN TO LOS ANGELES COUNTY SURVEYOR

F.B. 251 Pg. 51 Chief Party Notes by Van Fleet Date 6-3-27

Ties - See pgs. 45 & 58

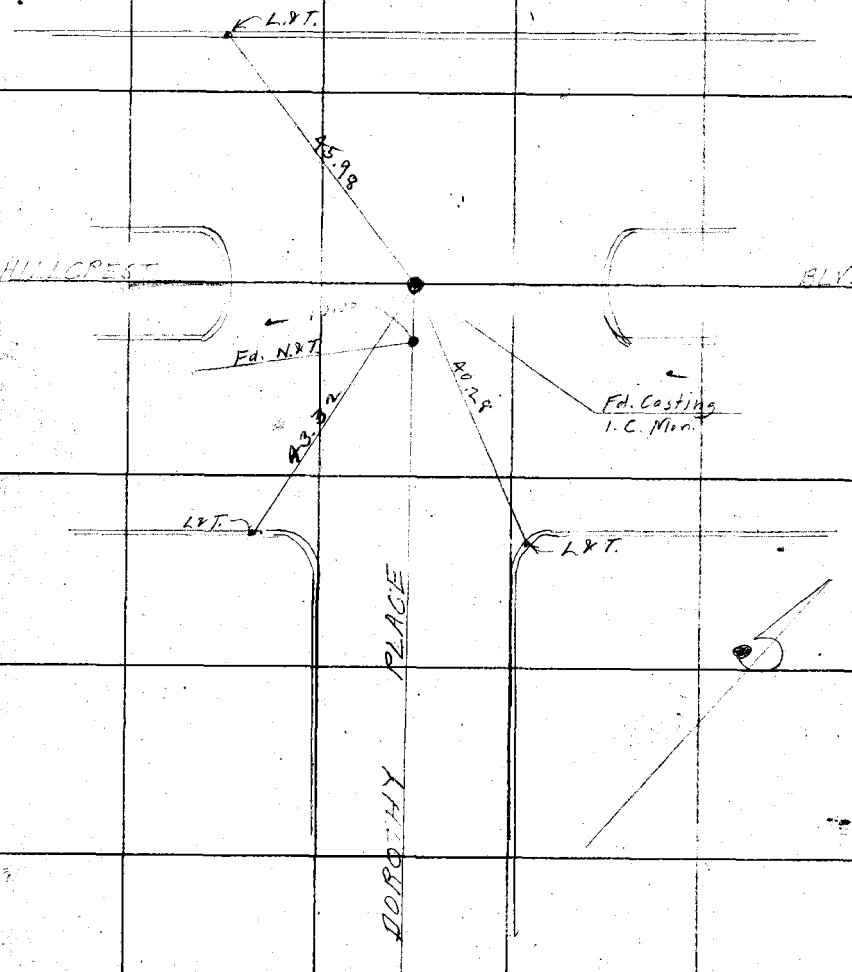

RETURN TO
LOS ANGELES COUNTY SURVEYOR

DO NOT EXTEND NOTES THIS SIDE OF THIS LINE

NOTE: ANY ADDITION OR CHANGES ON THIS SHEET MUST BE MADE OR CIRCLED IN RED, WITH DATE AND NAME OF PERSON MAKING CHANGE.

Date 5-23-27 Notes by Van Fleet Chief Party Van Fleet F.B. 251 PG. 52

Plotted by Wood	W. O. No. 4050 B. O. No.
Date July 1927	Location Manchester Ave.
Map No. 8963	Surveyed by A.W. Van Fleet
Plotting Ck'd by Finley	Date 5-23-27
Date Sept. 1927	Indexed A. C. Johnson

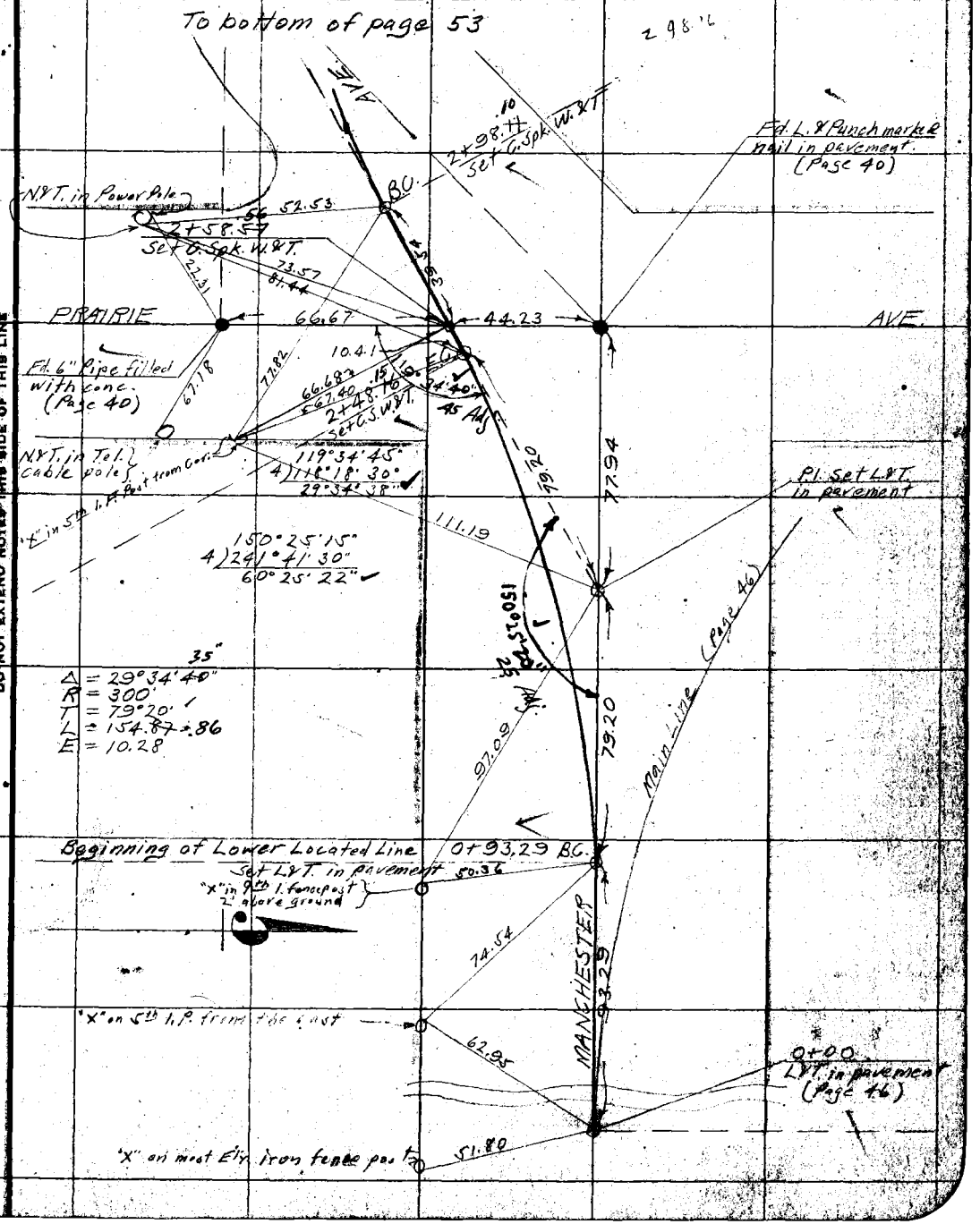

NOTE: ANY ADDITION OR CHANGES ON THIS SHEET MUST BE MADE OR CIRCLED IN RED, WITH DATE AND NAME OF PERSON MAKING CHANGE.

DO NOT EXTEND NOTES THIS SIDE OF THIS LINE

RETURN TO LOS ANGELES COUNTY SURVEYOR

F.B. 251 Pg. 53 Van Fleet Chief Party Notes by Van Fleet Date 5-23-27

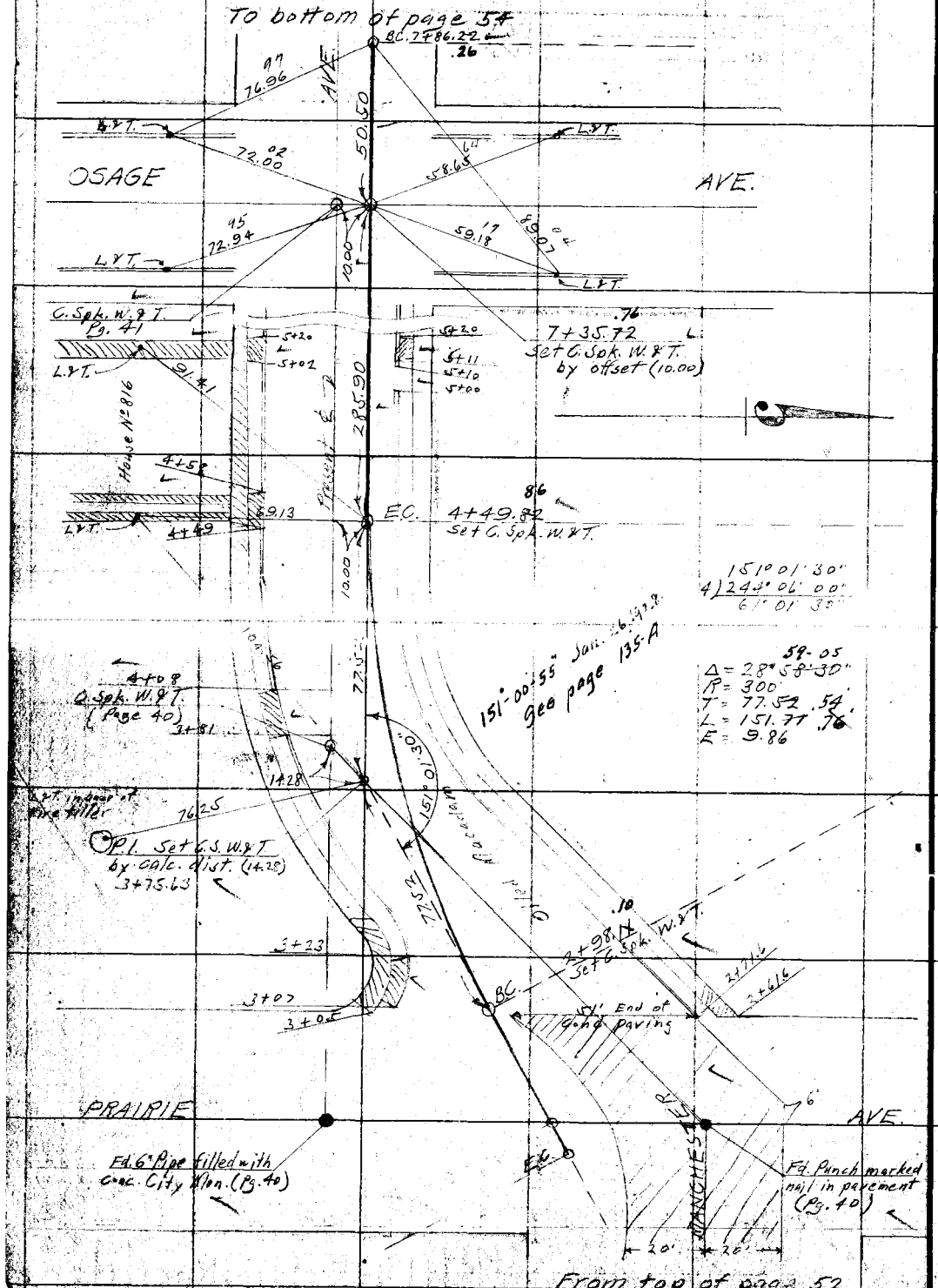

RETURN TO LOS ANGELES COUNTY SURVEYOR

DO NOT EXTEND NOTES THIS SIDE OF THIS LINE

NOTE: ANY ADDITION OR CHANGES ON THIS SHEET MUST BE MADE OR CIRCLED IN RED. WITH DATE AND NAME OF PERSON MAKING CHANGE.

Date 5-23-22 Notes by Van Fleet Chief Party Van Fleet F.B. 251 Pg. 57

Plotted by Wood
Date July 1927
Map No. 8963
Plotting Ch'd by Finley
Date August 1927

W. O. No. 4050 S. S. D. No.
Location Manchester Ave.
Surveyed by A. W. Van Fleet
Date 5-23-22
Indexed A. C. Johnson

To bottom of page 55.

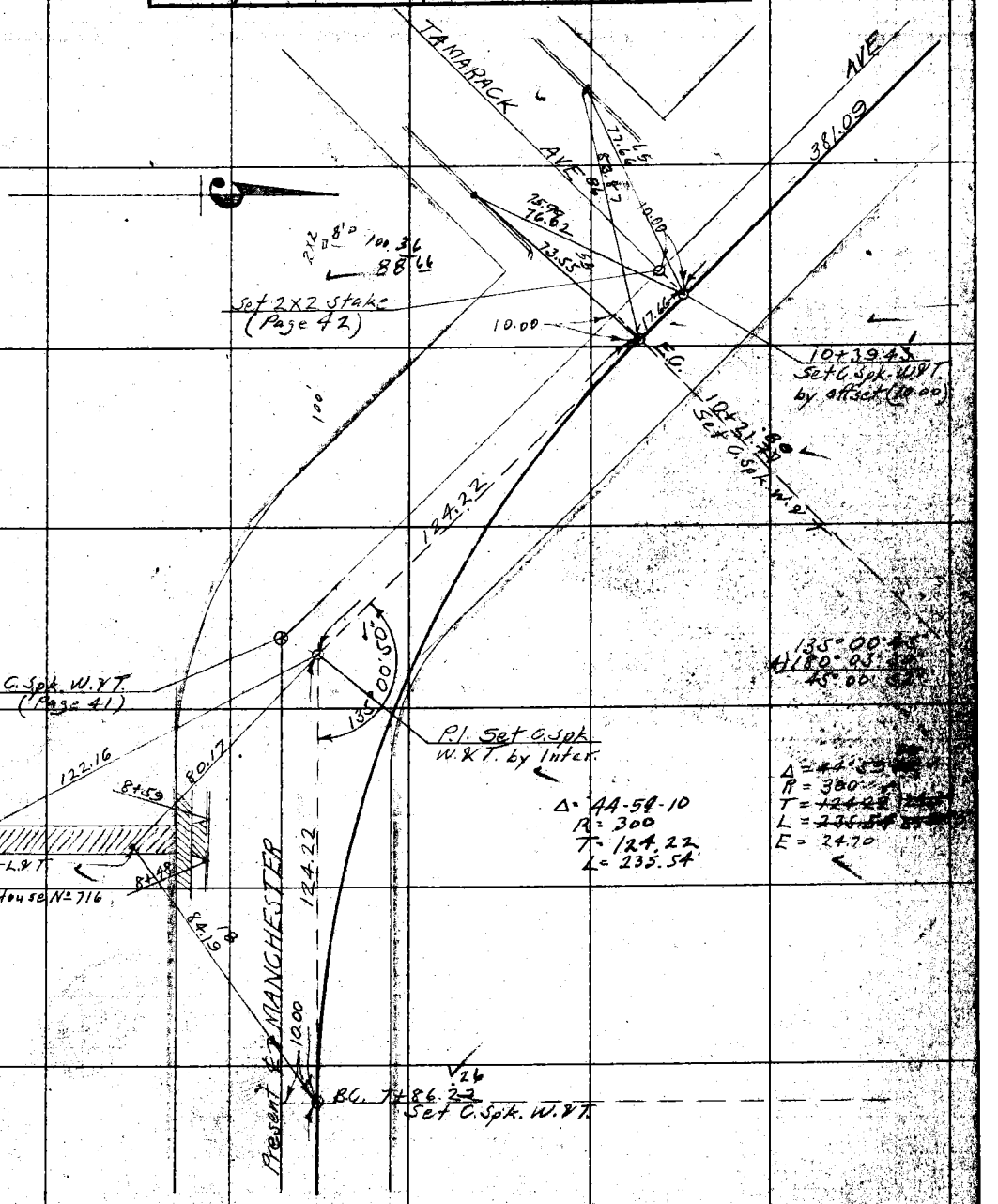

NOTE: ANY ADDITION OR CHANGES ON THIS SHEET MUST BE MADE OR CIRCLED IN RED, WITH DATE AND NAME OF PERSON MAKING CHANGE.

DO NOT EXTEND NOTES THIS SIDE OF THIS LINE

RETURN TO LOS ANGELES COUNTY SURVEYOR

F.B. 251 Pg. 55 Van Fleet Chief Party Notes by Van Fleet Date 5-24-27

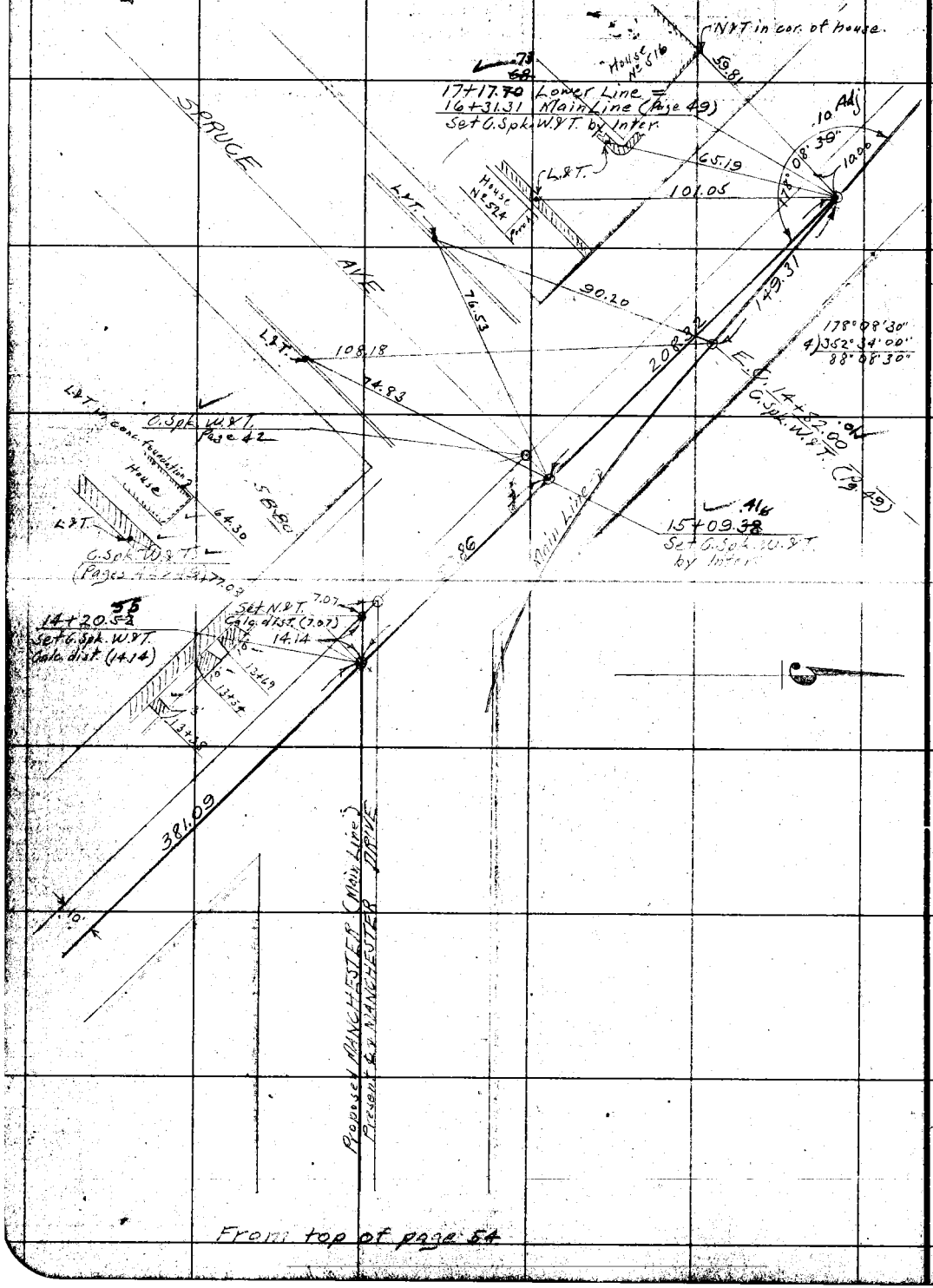

From top of page 54

RETURN TO LOS ANGELES COUNTY SURVEYOR

DO NOT EXTEND NOTES THIS SIDE OF THIS LINE

NOTE: ANY ADDITION OR CHANGES ON THIS SHEET MUST BE MADE OR CIRCLED IN RED. WITH DATE AND NAME OF PERSON MAKING CHANGE.

Date 5-4-27 Notes by Van Fleet Chief Party Van Fleet F.B. 251 Pg. 56

Plotted by Wood
Date July 1927
Map No. 8963
Plotting Ck'd by Finley
Date Sept 1927

W. O. No. 4050 U. S. C. No.
Location Manchester Ave.
Surveyed by A.W. Van Fleet
Date 5-4-27
Indexed A. C Johnson

NOTE: ANY ADDITION OR CHANGES ON THIS SHEET MUST BE MADE OR CIRCLED IN RED, WITH DATE AND NAME OF PERSON MAKING CHANGE.

DO NOT EXTEND NOTES THIS SIDE OF THIS LINE

RETURN TO LOS ANGELES COUNTY SURVEYOR

To bottom of page 57

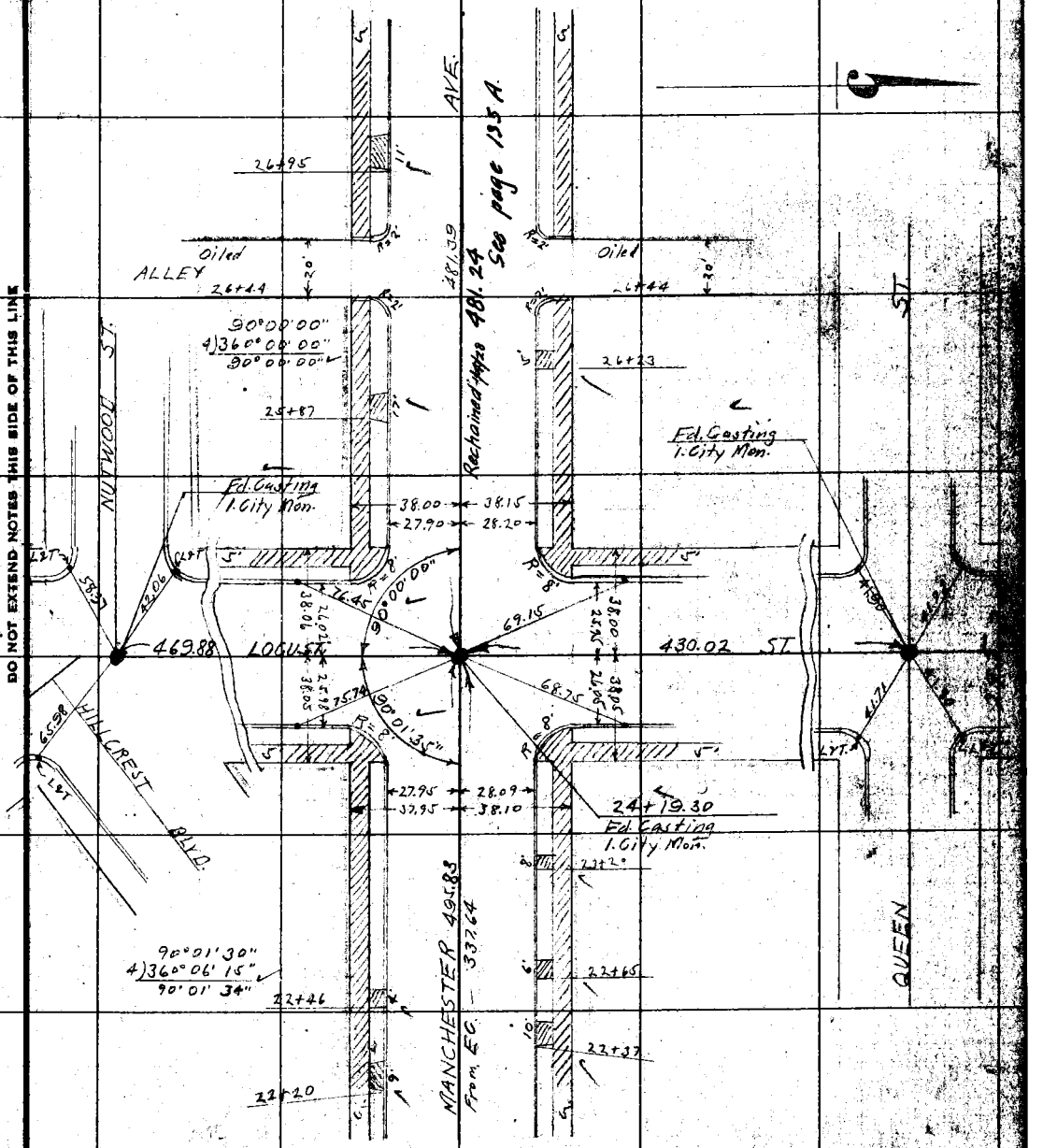

From top of page 45 Prelim. Line
50 Located Line

F.B. 251 Pg. 57 Vail Fleet Chief Party Notes by Vail Fleet Date 5-5-27

To bottom of page 58

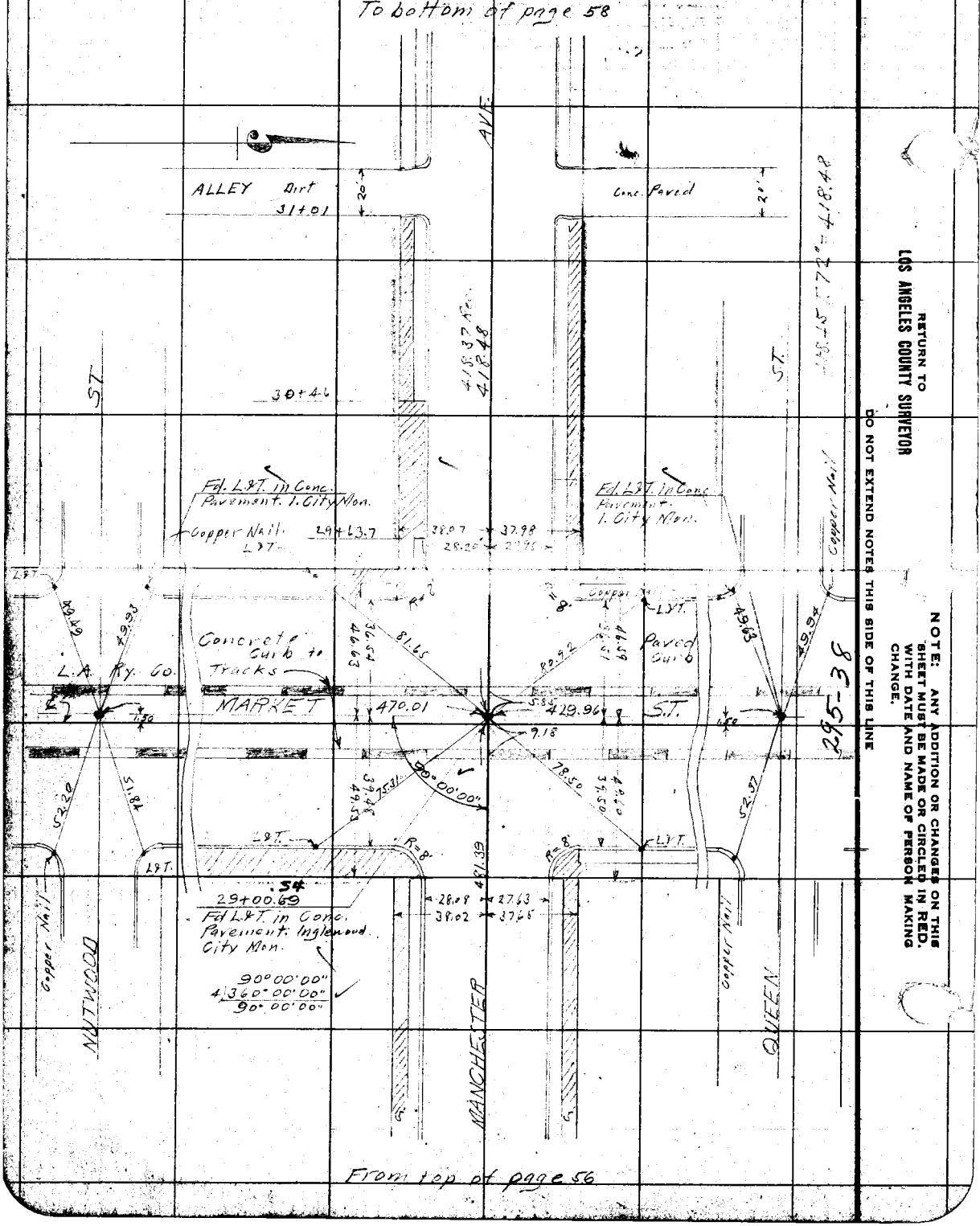

From top of page 56

RETURN TO LOS ANGELES COUNTY SURVEYOR

DO NOT EXTEND NOTES THIS SIDE OF THIS LINE

NOTE: ANY ADDITION OR CHANGES ON THIS SHEET MUST BE MADE OR CIRCLED IN RED. WITH DATE AND NAME OF PERSON MAKING CHANGE.

295-38

Date 5-5-27 Notes by Van Fleet Chief Party Van Fleet F.B. 251 Pg. 58

Plotted by Wood	W. O. No. 4050 B. S. O. No.
Date July 1927	Location Manchester Ave.
Map No. 8963	Surveyed by A.W. Van Fleet
Plotting Ck'd by Finley	Date 5-5-27
Date Sept 1927	Indexed A. C. Johnson

To bottom of page 59

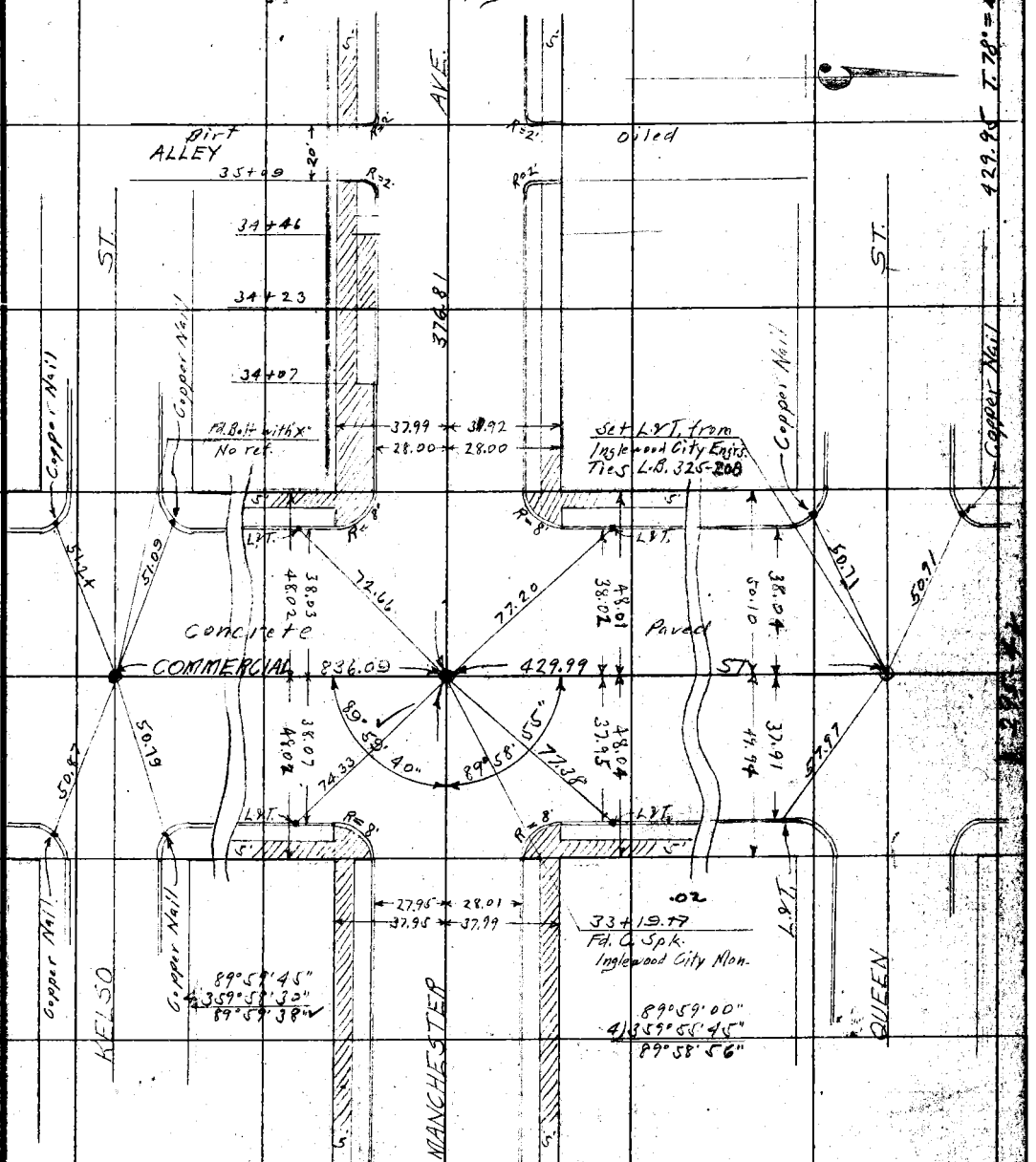

From top of page 57

NOTE: ANY ADDITION OR CHANGES ON THIS SHEET MUST BE MADE OR CIRCLED IN RED, WITH DATE AND NAME OF PERSON MAKING CHANGE.

DO NOT EXTEND NOTES THIS SIDE OF THIS LINE

RETURN TO LOS ANGELES COUNTY SURVEYOR

F.B. 251 Pg. 59 Van Fleet Chief Party Notes by Van Fleet Date 5-5-27

To bottom of page 60

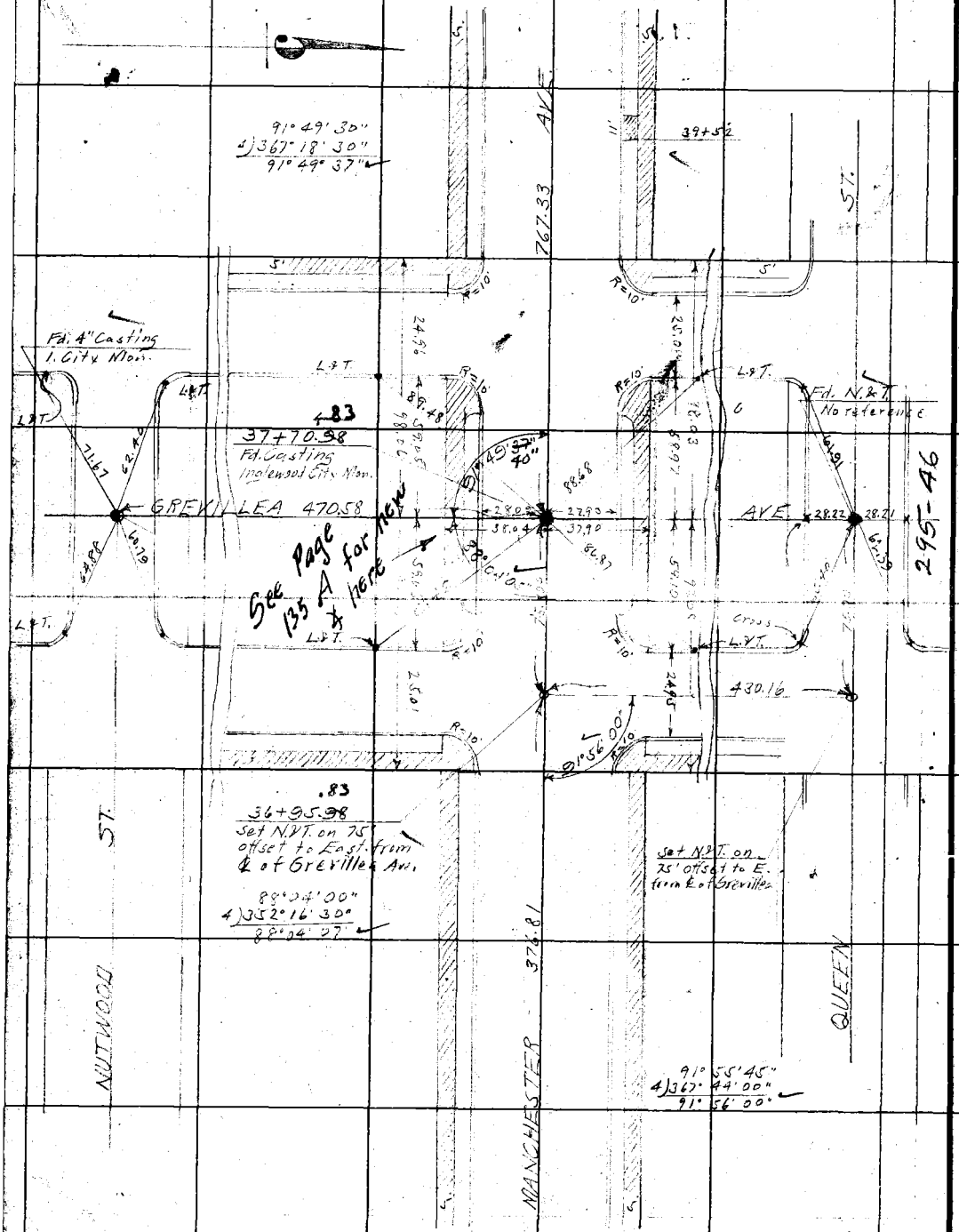

From top of page 58

RETURN TO LOS ANGELES COUNTY SURVEYOR

DO NOT EXTEND NOTES THIS SIDE OF THIS LINE

NOTE: ANY ADDITION OR CHANGES ON THIS SHEET MUST BE MADE OR CIRCLED IN RED, WITH DATE AND NAME OF PERSON MAKING CHANGE.

Date 5-6-27 Notes by Van Fleet Chief Party Van Fleet F.B. 257 Pg. 60

Plotted by Wood	W. O. No. 4050 B. B. O. No.
Date July 1927	Location Manchester Ave
Map No. 8963	Surveyed by A.W. Van Fleet
Plotting Ck'd by Finley	Date 5-6-27
Date Sept 1927	Indexed A. C. Johnson

NOTE: ANY ADDITION OR CHANGES ON THIS SHEET MUST BE MADE OR CIRCLED IN RED, WITH DATE AND NAME OF PERSON MAKING CHANGE.

DO NOT EXTEND NOTES THIS SIDE OF THIS LINE

RETURN TO LOS ANGELES COUNTY SURVEYOR

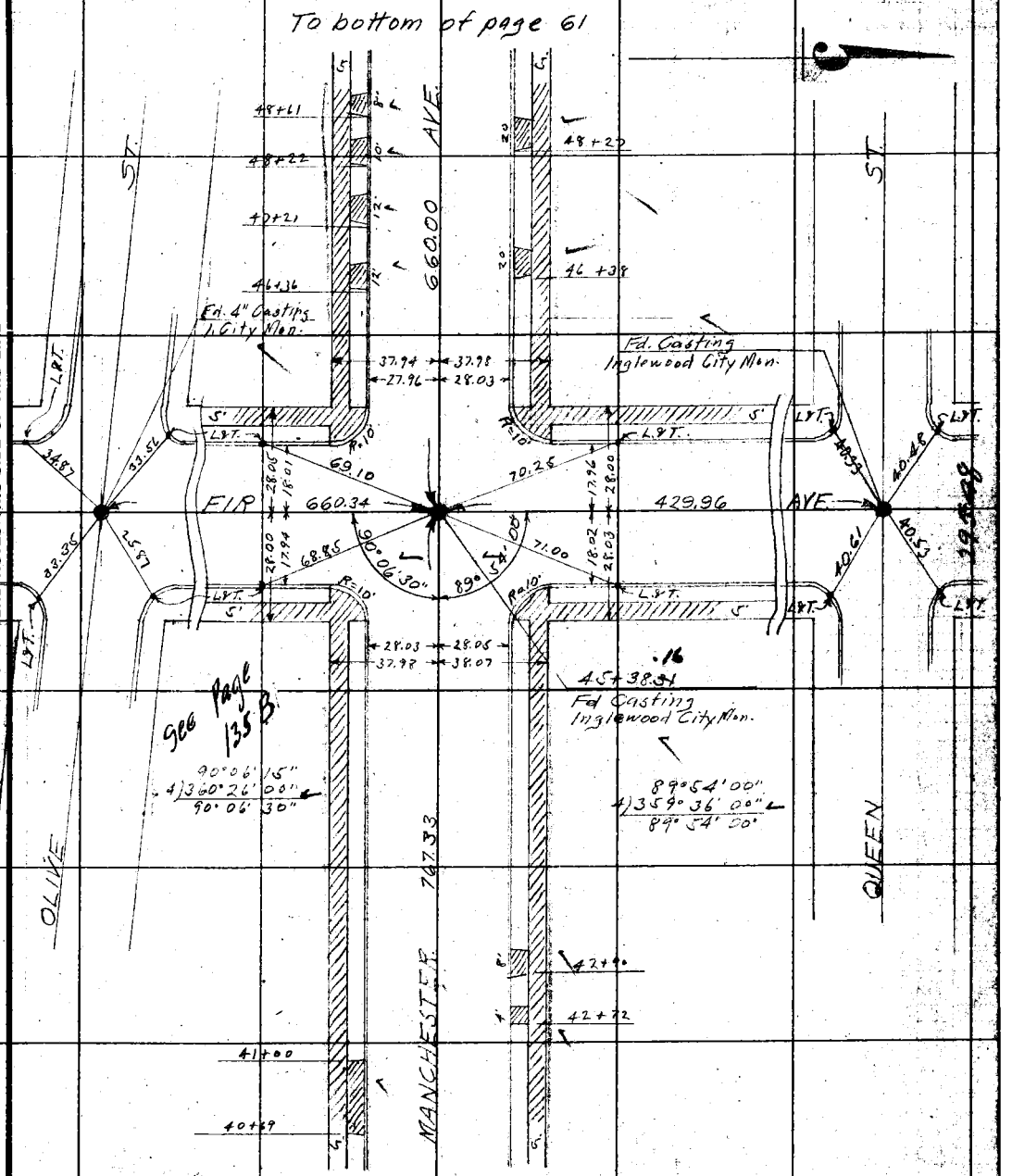

From top of page 59

F.B. 251 Pg. 61 Van Fleet Chief Party Notes by Van Fleet Date 5-6-27

To bottom of page 62

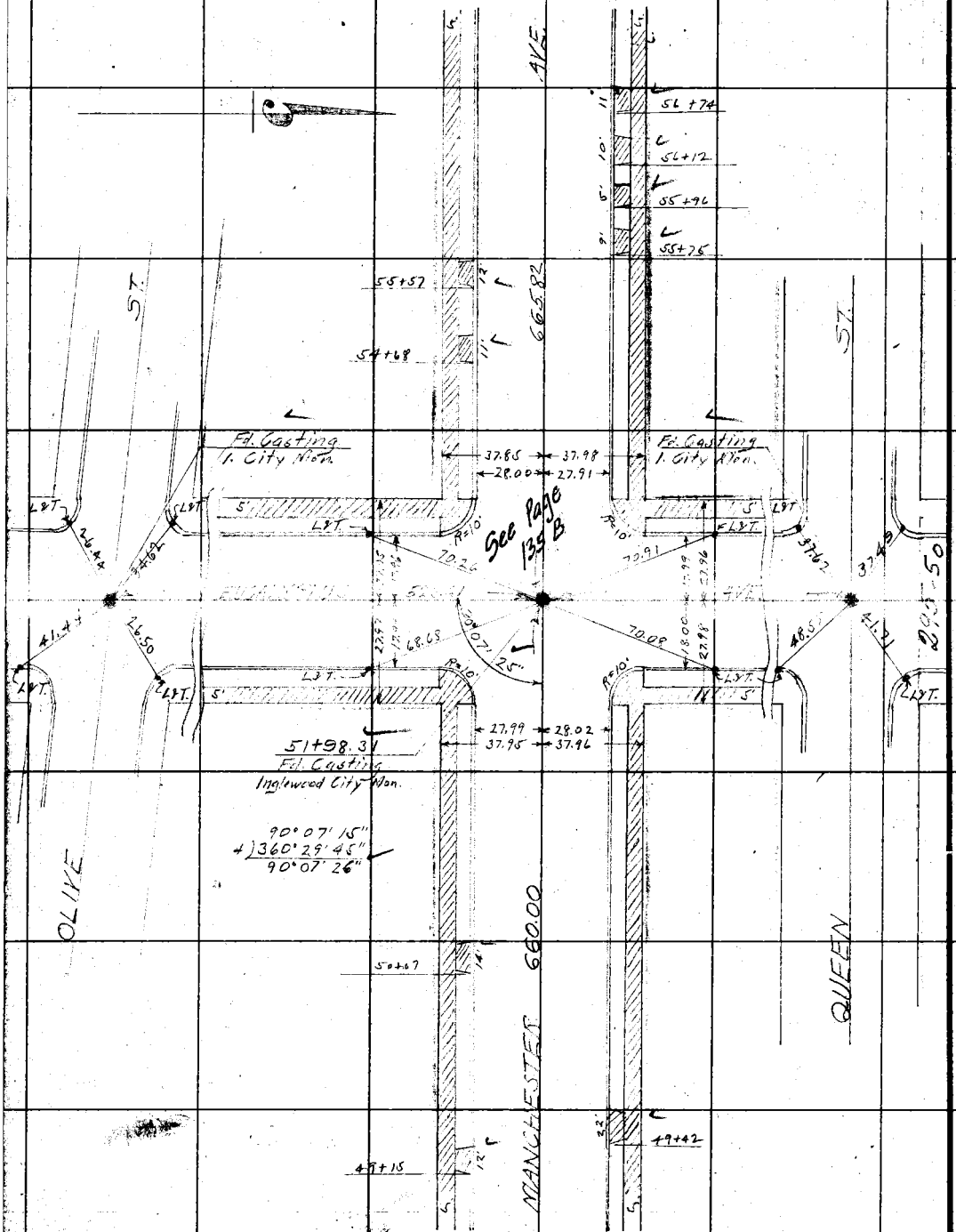

RETURN TO LOS ANGELES COUNTY SURVEYOR

DO NOT EXTEND NOTES THIS SIDE OF THIS LINE

NOTE: ANY ADDITION OR CHANGES ON THIS SHEET MUST BE MADE OR CIRCLED IN RED. WITH DATE AND NAME OF PERSON MAKING CHANGE.

Date 5-6-27 Notes by Van Fleet Chief Party Van Fleet F.B. 251 Pg. 62

Platted by [illegible]	W. O. No. 4050 B. B. O. No.
Date July 1927	Location Manchester Ave
Map No. 8963	Surveyed by A.W. Van Fleet
Platting C'k'd by Finley	Date 5-6-27
Date Sept. 1927	Indexed A. C. Johnson

NOTE: ANY ADDITION OR CHANGES ON THIS SHEET MUST BE MADE OR CIRCLED IN RED. WITH DATE AND NAME OF PERSON MAKING CHANGE.

DO NOT EXTEND NOTES THIS SIDE OF THIS LINE

RETURN TO LOS ANGELES COUNTY SURVEYOR

To bottom of page 63

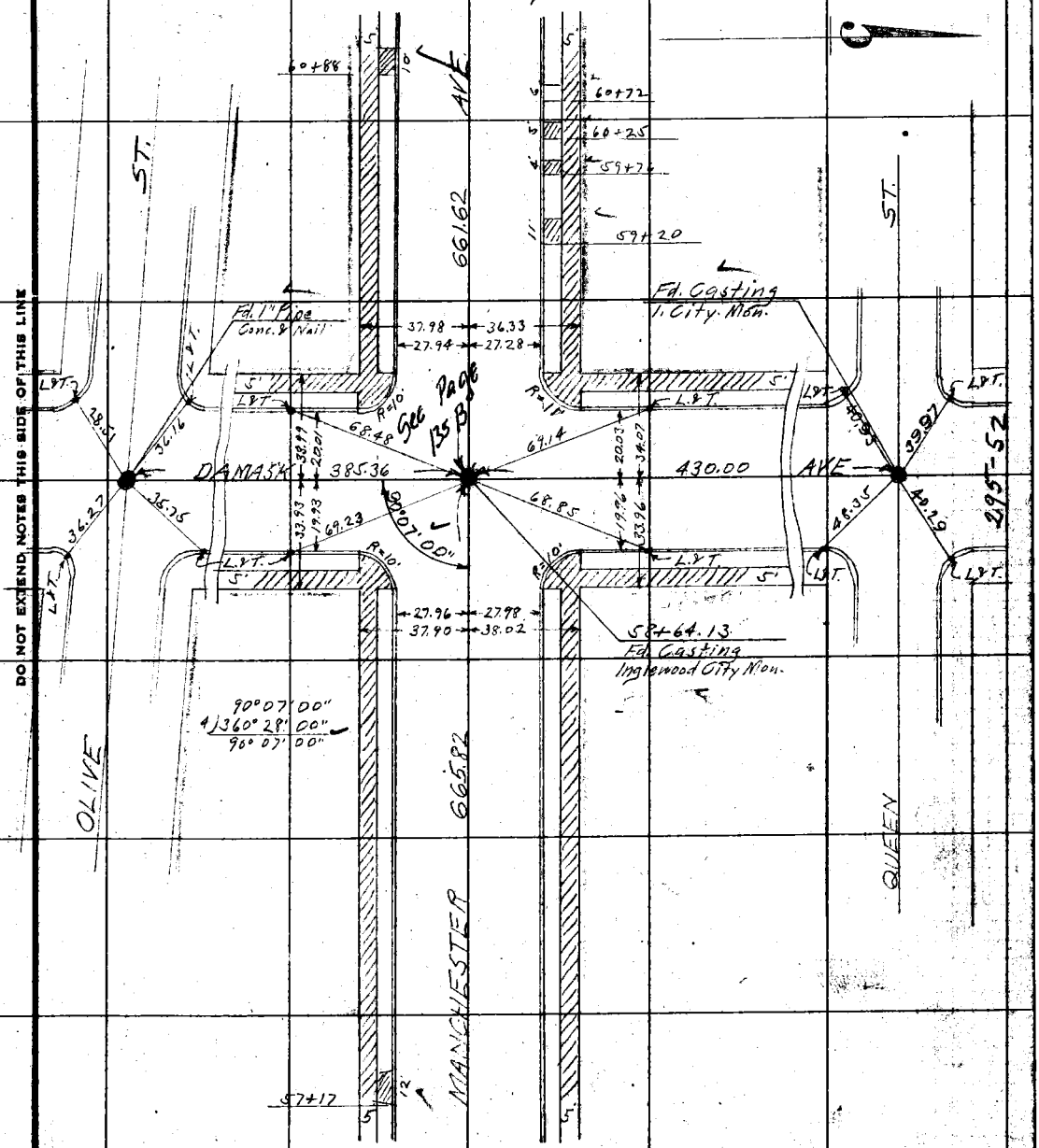

From top of page 61

F.B. 251 Pg. 63 Van Fleet Chief Party Notes by Van Fleet Date 5-9-27

To bottom of page 64

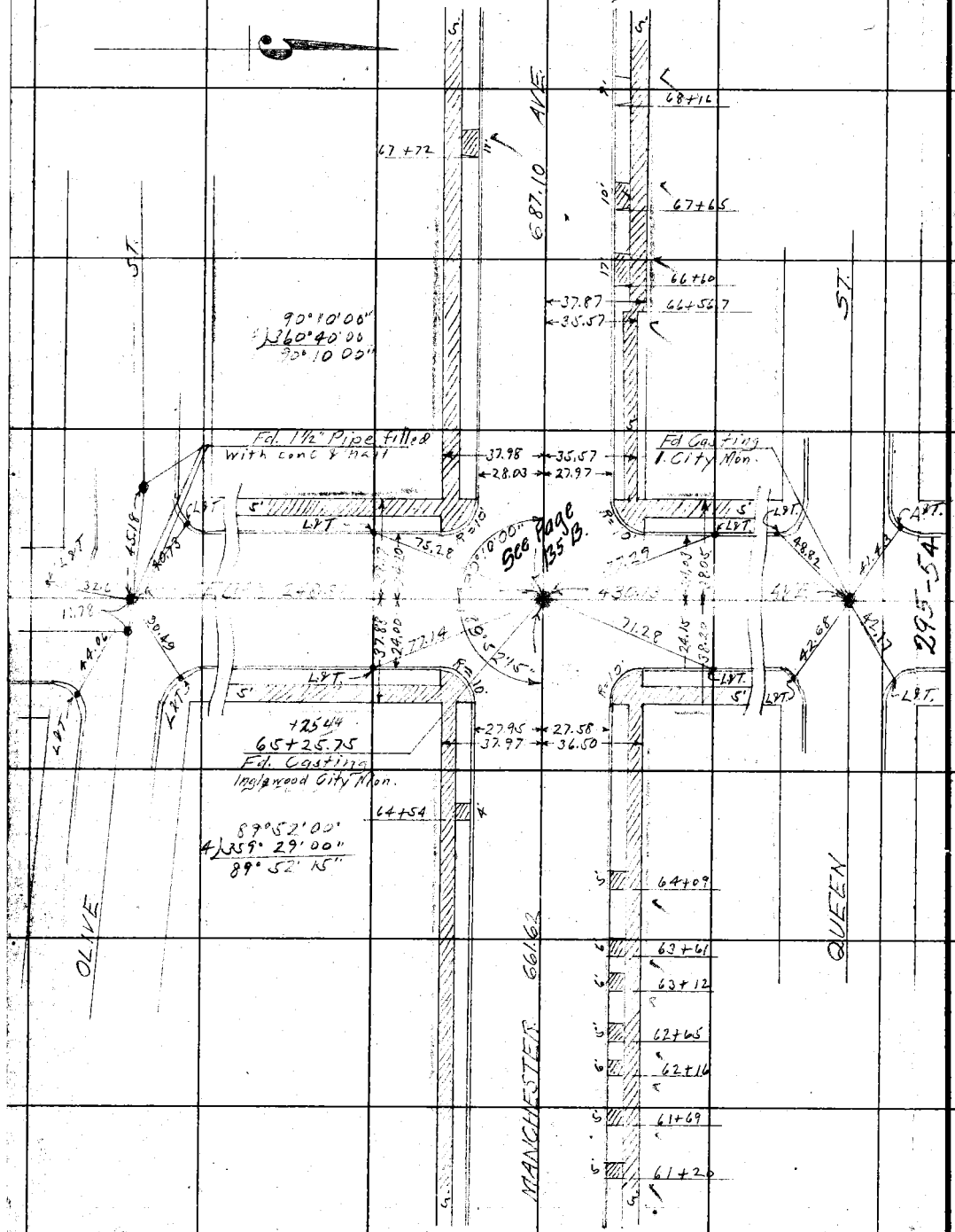

RETURN TO
LOS ANGELES COUNTY SURVEYOR

DO NOT EXTEND NOTES THIS SIDE OF THIS LINE

NOTE: ANY ADDITION OR CHANGES ON THIS SHEET MUST BE MADE OR CIRCLED IN RED, WITH DATE AND NAME OF PERSON MAKING CHANGE.

Date 5-9-27 Notes by Van Fleet Chief Party Van Fleet F.B. 251 Pg. 64

Platted by Wood	W. O. No. 4050 D. O. O. No.
Date July 1927	Location Manchester Ave
Map No. 89 63	Surveyed by A. W. Van Fleet
Platting C'k'd by Finley	Date 5-9-27
Date Sept 1927	Indexed A. C. Johnson

To bottom of page 65

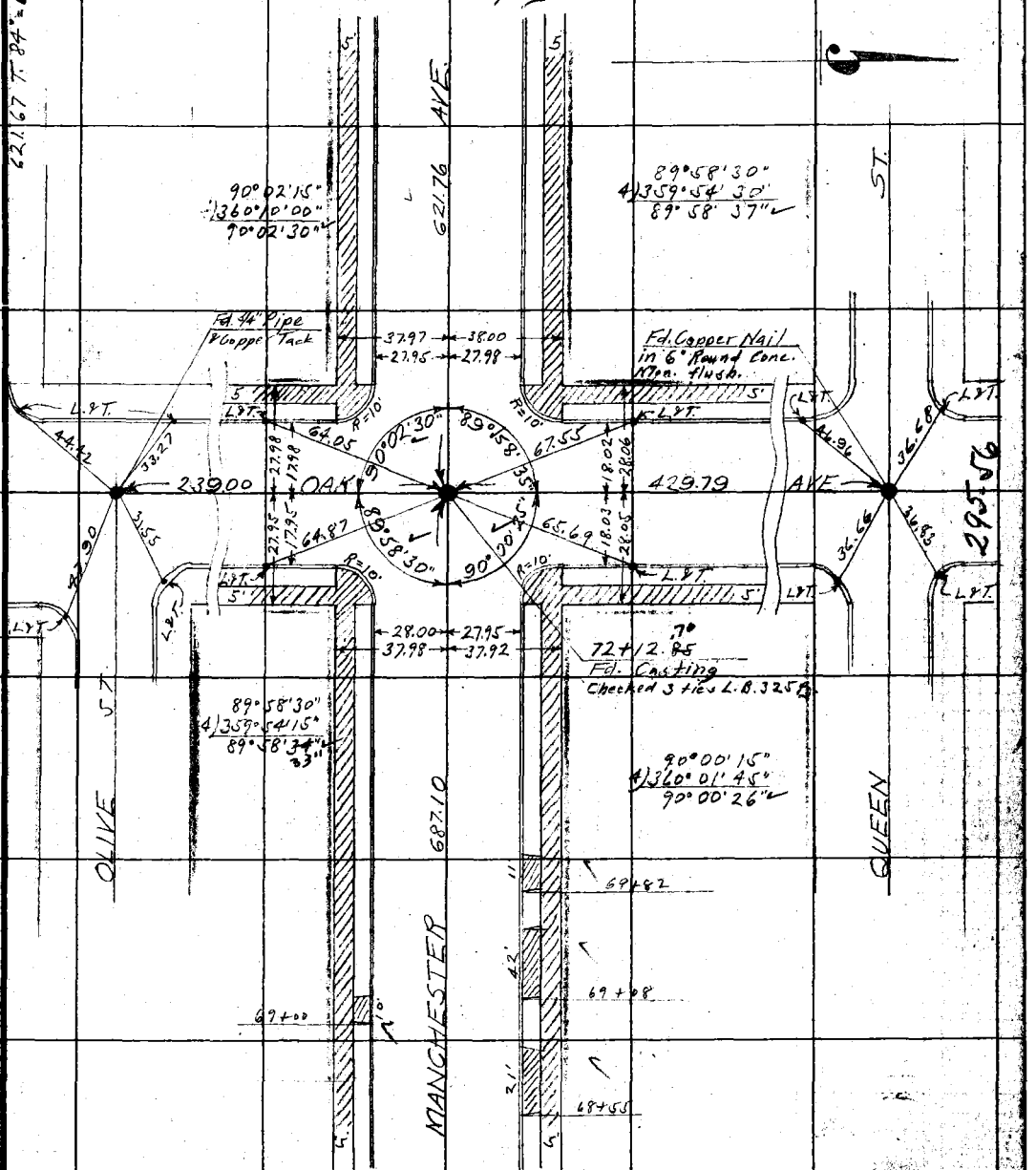

From top of page 63

NOTE: ANY ADDITION OR CHANGES ON THIS SHEET MUST BE MADE OR CIRCLED IN RED, WITH DATE AND NAME OF PERSON MAKING CHANGE.

DO NOT EXTEND NOTES THIS SIDE OF THIS LINE

RETURN TO LOS ANGELES COUNTY SURVEYOR

F.B. 251 PG. 65 Van Fleet Chief Party Notes by Van Fleet Date 5-9-27

To bottom of page 66

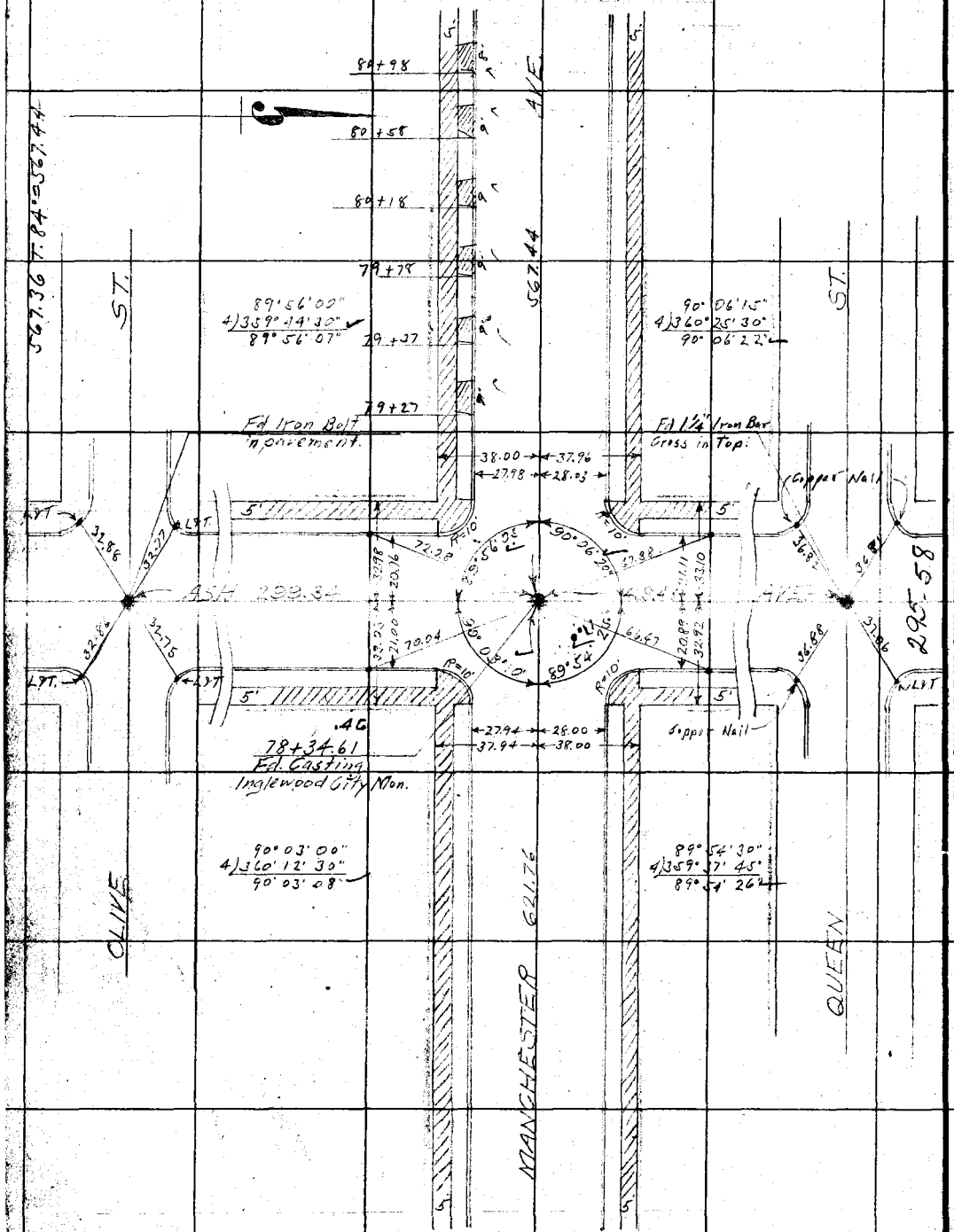

RETURN TO
LOS ANGELES COUNTY SURVEYOR

DO NOT EXTEND NOTES THIS SIDE OF THIS LINE

NOTE: ANY ADDITION OR CHANGES ON THIS SHEET MUST BE MADE OR CIRCLED IN RED. WITH DATE AND NAME OF PERSON MAKING CHANGE.

Date 5-18-27 Notes by Van Fleet Chief Party Van Fleet F.B. 251 Pg. [illegible]

Plotted by Wood	W. O. No. 4950 D. S. O. No.
Date July 1927	Location Manchester Ave.
Map No. 8903	Surveyed by A.W. Van Fleet
Plotting Ck'd by Finley	Date 5-18-27
Date Sept 1927	Indexed A. C. Johnson

To bottom of page 67

See pages 129 to 135.

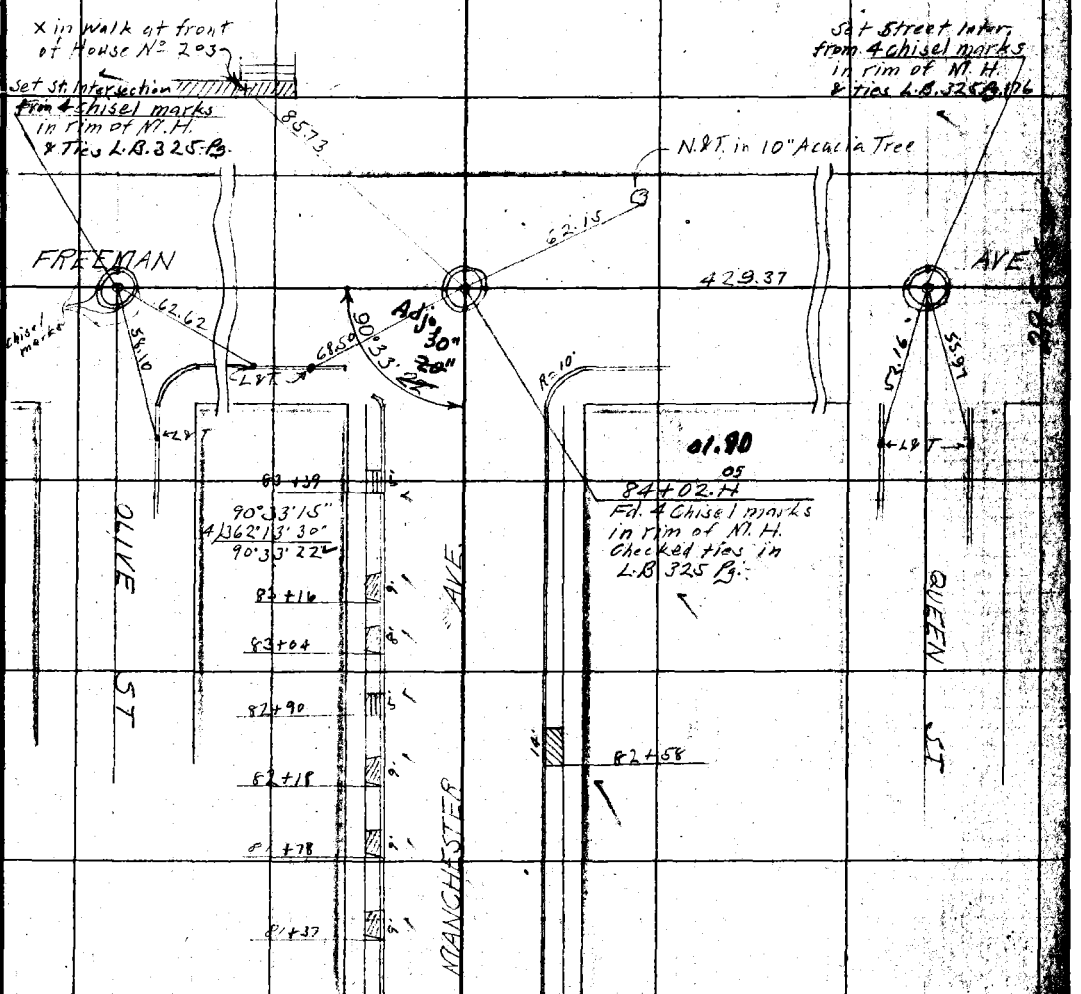

From top of page 65

NOTE: ANY ADDITION OR CHANGES ON THIS SHEET MUST BE MADE OR CIRCLED IN RED, WITH DATE AND NAME OF PERSON MAKING CHANGE.

DO NOT EXTEND NOTES THIS SIDE OF THIS LINE

RETURN TO LOS ANGELES COUNTY SURVEYOR

F.B. 251 Pg. 67 Van Fleet Chief Party Notes by Van Fleet Date

To bottom of page 68

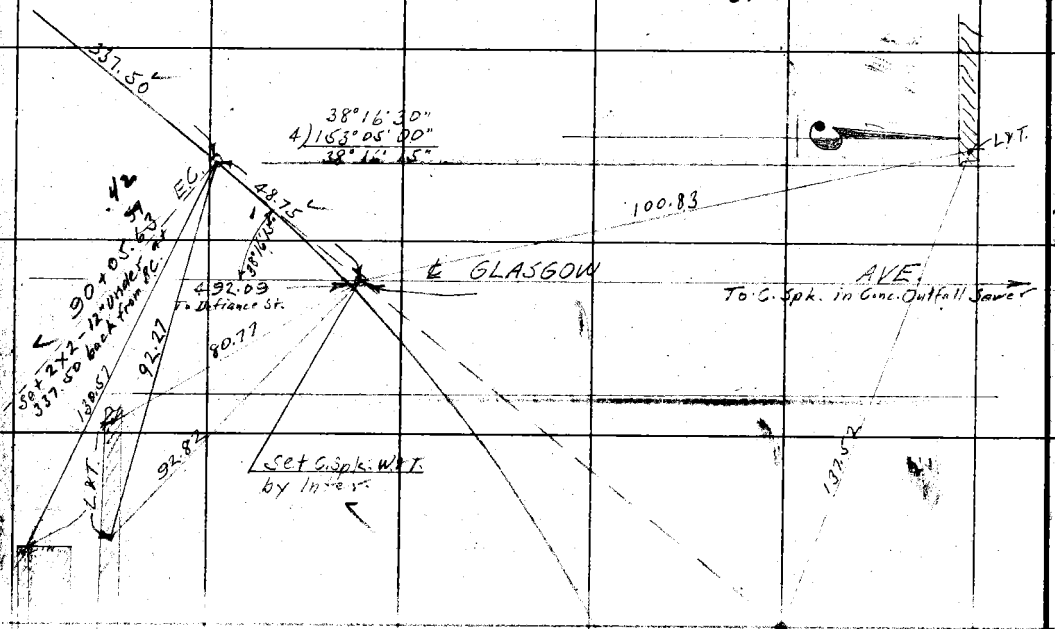

Note:-
For notes of line from Freeman Ave. to Judah Ave. See F.B. 73, Pages 146 to 157 inclusive.

33.78

86+49.55 B.C.

From top of page 66

RETURN TO
LOS ANGELES COUNTY SURVEYOR

NOTE: ANY ADDITION OR CHANGES ON THIS SHEET MUST BE MADE OR CIRCLED IN RED, WITH DATE AND NAME OF PERSON MAKING CHANGE.

DO NOT EXTEND NOTES THIS SIDE OF THIS LINE

Date _____ Notes by Van Fleet Chief Party Van Fleet F.B. 251 Pg. 68

Plotted by Wood	W.O. No. 4050 O.S.O. No.
Date July 1927	Location Manchester Ave.
Map No. 8963	Surveyed by
Plotting C'k'd by Finley	Date
Date Sept. 1927	Indexed A. C. Johnson

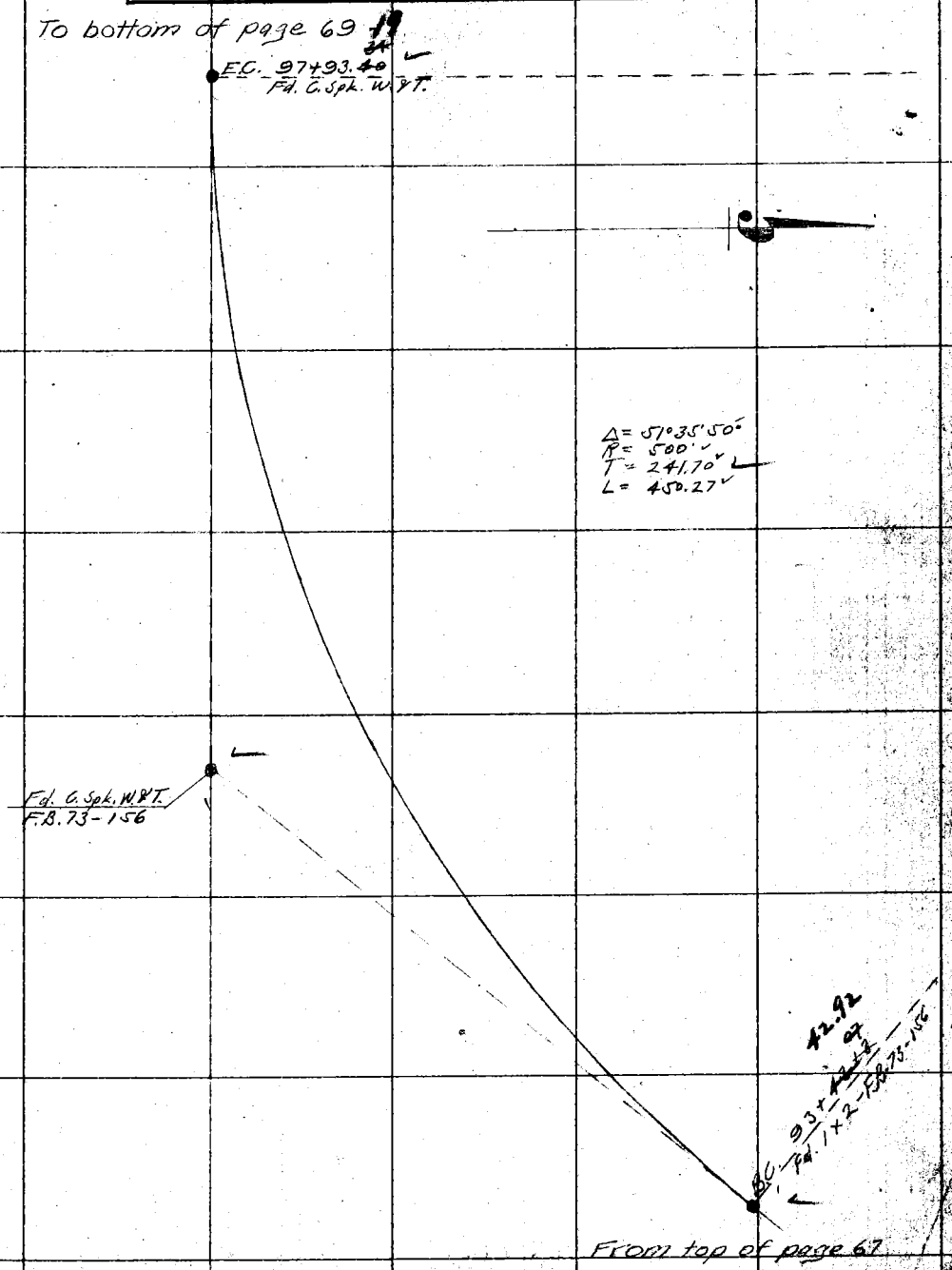

NOTE: ANY ADDITION OR CHANGES ON THIS SHEET MUST BE MADE OR CIRCLED IN RED, WITH DATE AND NAME OF PERSON MAKING CHANGE.

DO NOT EXTEND NOTES THIS SIDE OF THIS LINE

RETURN TO LOS ANGELES COUNTY SURVEYOR

F.B. 251 Pg. 69 Van Fleet Chief Party Notes by Van Fleet Date 5-26-27

To bottom of page 70

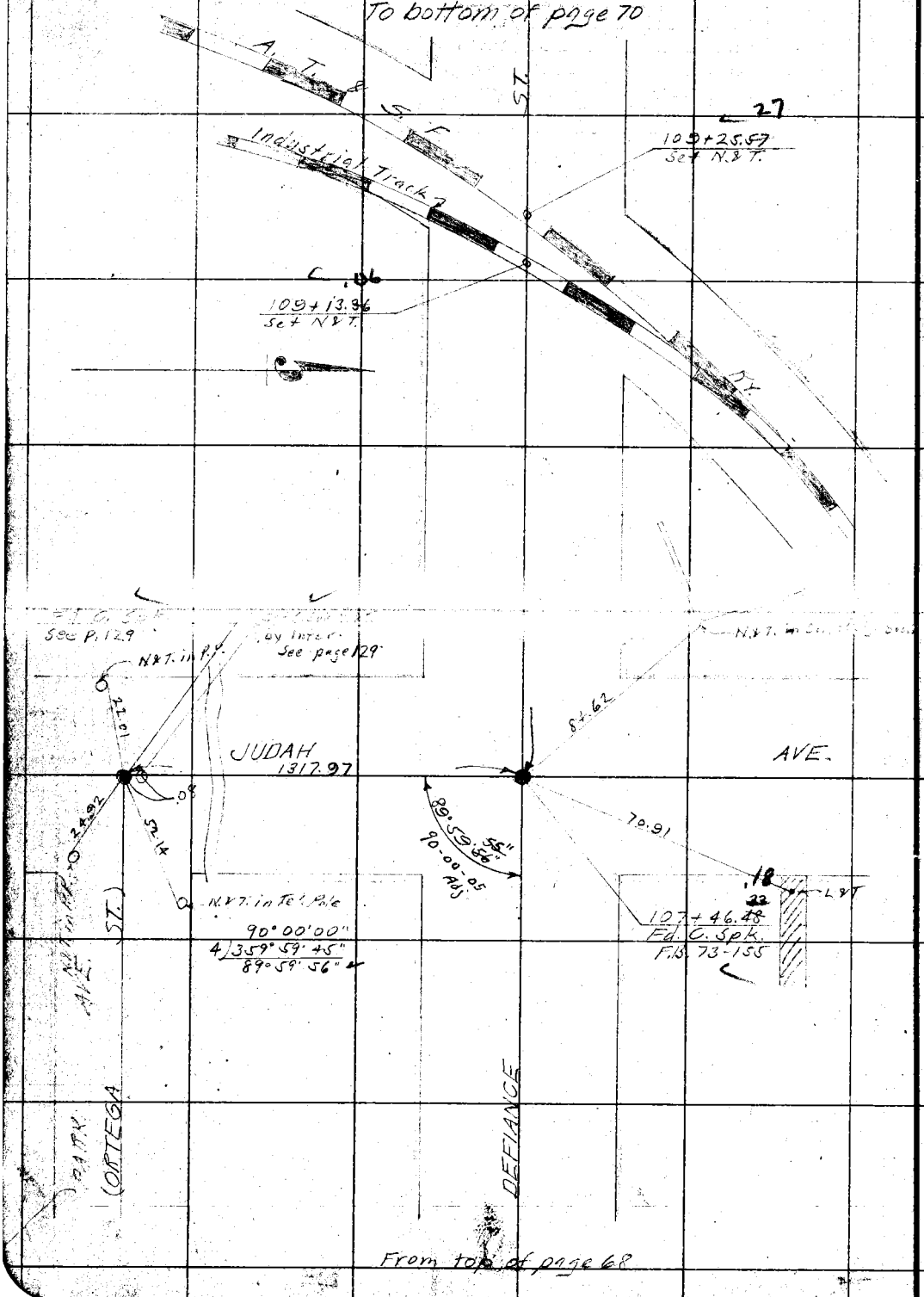

RETURN TO
LOS ANGELES COUNTY SURVEYOR

DO NOT EXTEND NOTES THIS SIDE OF THIS LINE

NOTE: ANY ADDITION OR CHANGES ON THIS SHEET MUST BE MADE OR CIRCLED IN RED. WITH DATE AND NAME OF PERSON MAKING CHANGE.

Date _____ Notes by _____ Chief Party _____ F.B. 251 Pg. 70

Plotted by Wood	W. O. No. 4050 O. S. O. No.
Date July 1927	Location Manchester Ave
Map No. 8963	Surveyed by A.W. Van Fleet
Plotting C'k'd by Finley	Date 5-28-27
Date Sept. 1927	Indexed A. C. Johnson

To bottom of page 71

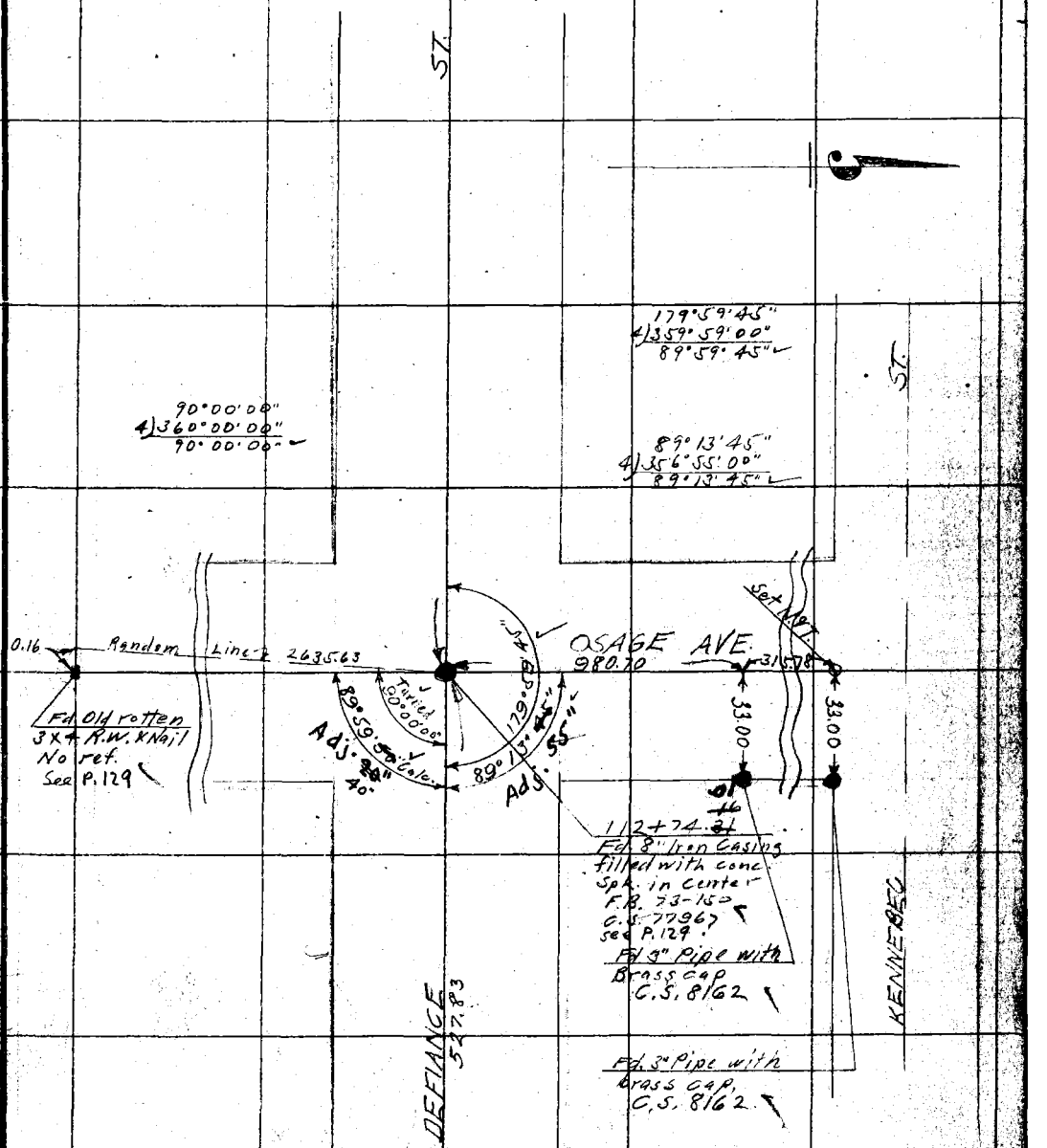

From top of page 69

NOTE: ANY ADDITION OR CHANGES ON THIS SHEET MUST BE MADE OR CIRCLED IN RED, WITH DATE AND NAME OF PERSON MAKING CHANGE.

DO NOT EXTEND NOTES THIS SIDE OF THIS LINE

RETURN TO LOS ANGELES COUNTY SURVEYOR

F.B. 251 Pg. 71 Van Fleet Chief Party Notes by Van Fleet Date 5-16-27

To bottom of page 72

1258.20

1.10

.50

39+1580

264.49

From top of page 70

RETURN TO
LOS ANGELES COUNTY SURVEYOR

DO NOT EXTEND NOTES THIS SIDE OF THIS LINE

NOTE: ANY ADDITION OR CHANGES ON THIS SHEET MUST BE MADE OR CIRCLED IN RED. WITH DATE AND NAME OF PERSON MAKING CHANGE.

Date 5-16-27 Notes by Van Fleet Chief Party Van Fleet F.B. 251 Pg. 72

Platted by Wood	W. O. No. 4050 B. C. O. No.
Date July 1927	Location Manchester Ave.
Map No. 8963	Surveyed by A.W. Van Fleet
Platting C'k'd by Finley	Date 5-16-27
Date Sept 1927	Indexed A. C. Johnson

To bottom of page 73

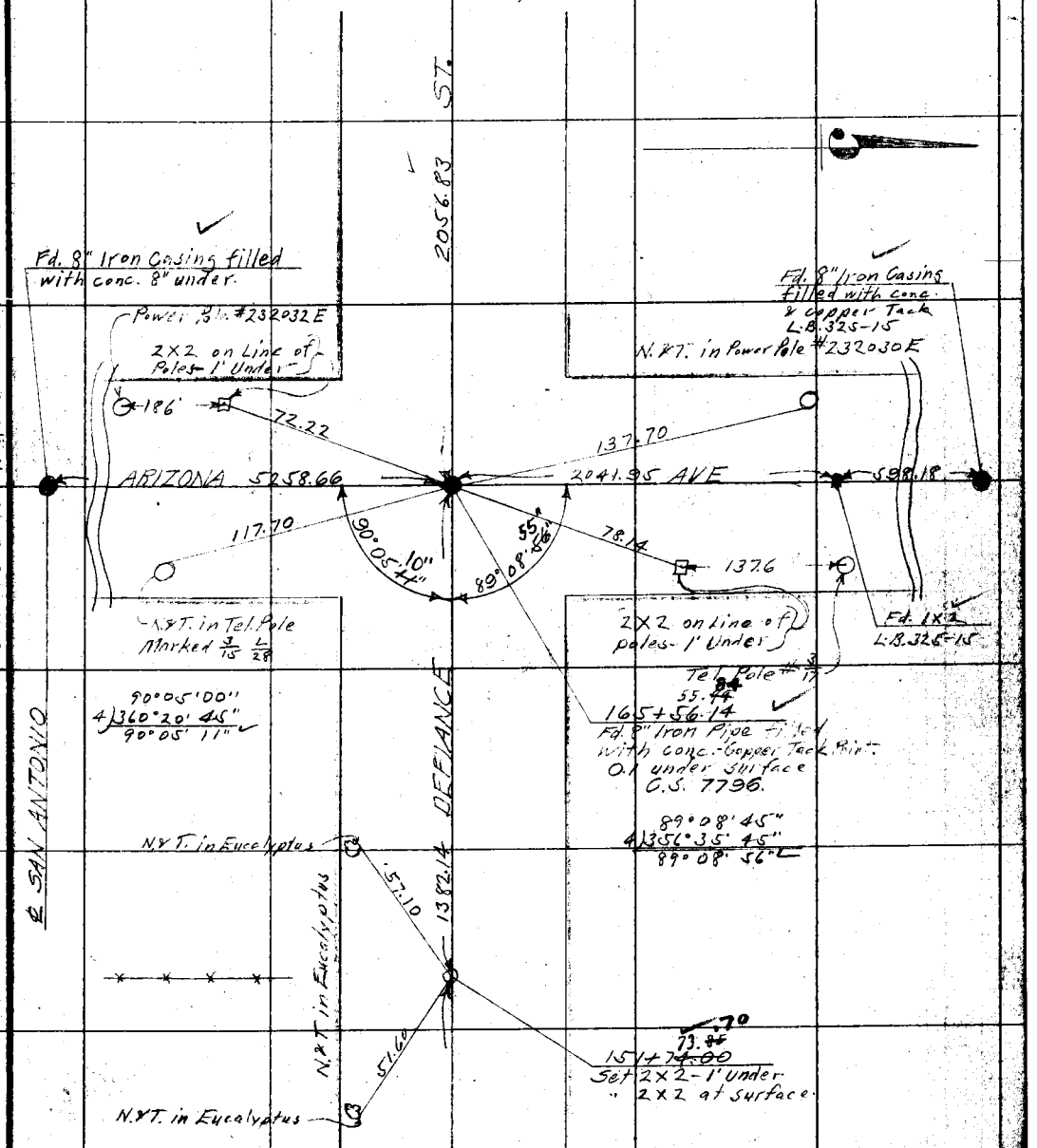

From top of page 71

NOTE: ANY ADDITION OR CHANGES ON THIS SHEET MUST BE MADE OR CIRCLED IN RED, WITH DATE AND NAME OF PERSON MAKING CHANGE.

DO NOT EXTEND NOTES THIS SIDE OF THIS LINE

RETURN TO LOS ANGELES COUNTY SURVEYOR

F.B. 251 PG. 73 Van Fleet Chief Party Notes by Van Fleet Date 5-16-27

To bottom of page 74



From top of page 72

RETURN TO LOS ANGELES COUNTY SURVEYOR

DO NOT EXTEND NOTES THIS SIDE OF THIS LINE

NOTE: ANY ADDITION OR CHANGES ON THIS SHEET MUST BE MADE OR CIRCLED IN RED. WITH DATE AND NAME OF PERSON MAKING CHANGE.

Date 5-16-27 Notes by Van Fleet Chief Party Van Fleet F.B. 251 Pg. 74

Plotted by Wood	W. O. No. 4050 D. S. O. No.
Date July 1927	Location Manchester Ave.
Map No. 8963	Surveyed by A.W. Van Fleet
Plotting C'k'd by Finley	Date 5-16-27.
Date Sept. 1927	Indexed A. C. Johnson

To bottom of page 75



From top of page 73

NOTE: ANY ADDITION OR CHANGES ON THIS SHEET MUST BE MADE OR CIRCLED IN RED, WITH DATE AND NAME OF PERSON MAKING CHANGE.

DO NOT EXTEND NOTES THIS SIDE OF THIS LINE

RETURN TO LOS ANGELES COUNTY SURVEYOR

F.B. 251 PG. 75 Van Fleet Chief Party Notes by Van Fleet Date 5-16-27

To bottom of page 76



RETURN TO
LOS ANGELES COUNTY SURVEYOR

DO NOT EXTEND NOTES THIS SIDE OF THIS LINE

NOTE: ANY ADDITION OR CHANGES ON THIS SHEET MUST BE MADE OR CIRCLED IN RED. WITH DATE AND NAME OF PERSON MAKING CHANGE.

Date 5-16-27 Notes by Van Fleet Chief Party Van Fleet F.B. 251 Pg. 76

Plotted by Wood	W. O. No. 4050 D.B.O. No.
Date July 1927	Location Manchester Ave.
Map No. 8963	Surveyed by A.W. Van Fleet
Plotting Ck'd by Findley	Date 5-16-27
Date Sept. 1927	Indexed A. C. Johnson

To bottom of page ~~77~~ 120

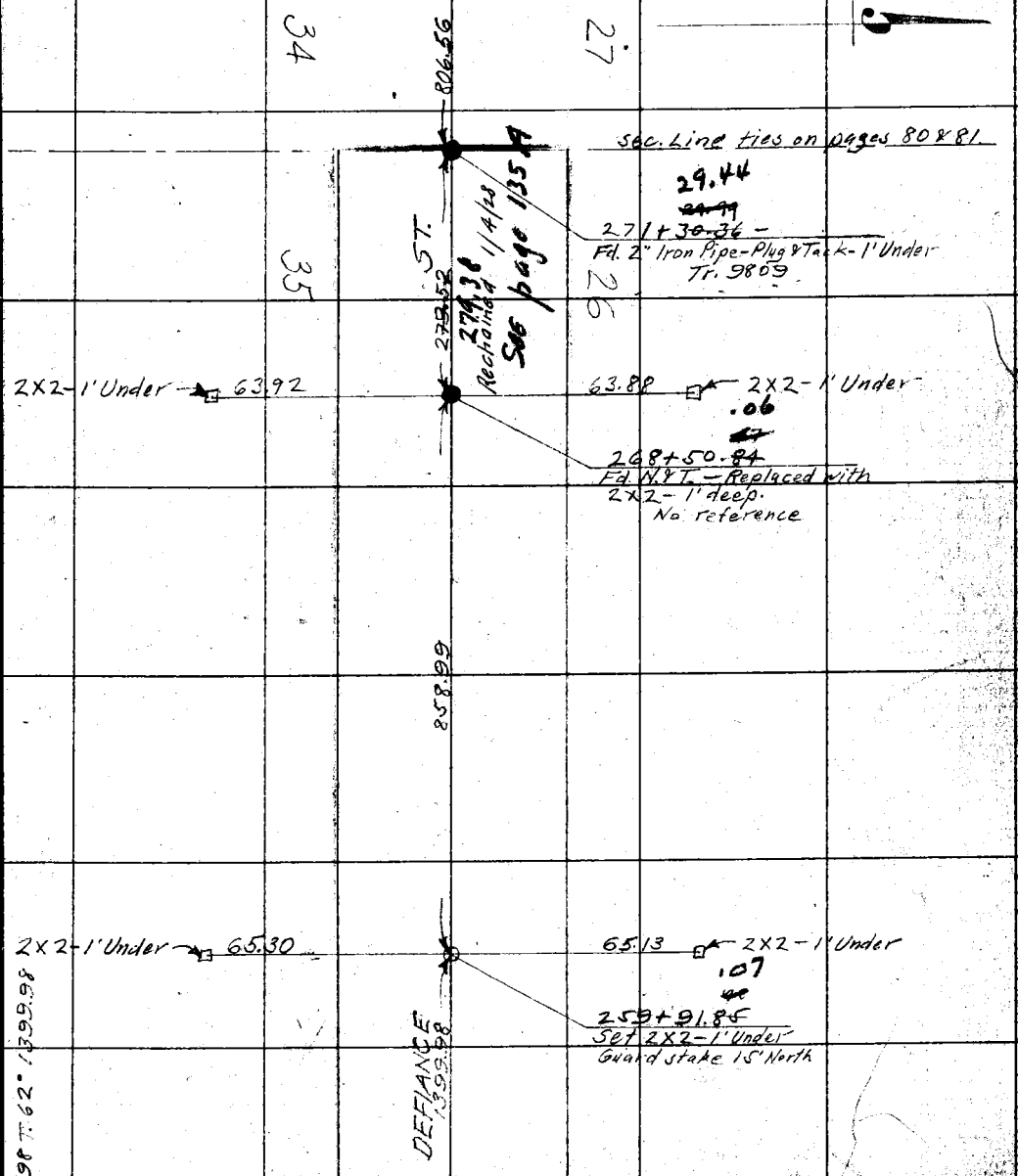

From top of page 75

NOTE: ANY ADDITION OR CHANGES ON THIS SHEET MUST BE MADE OR CIRCLED IN RED, WITH DATE AND NAME OF PERSON MAKING CHANGE.

DO NOT EXTEND NOTES THIS SIDE OF THIS LINE

RETURN TO LOS ANGELES COUNTY SURVEYOR

F.B. 251 PG. 77. Van Fleet, Chief Party Notes by Van Fleet Date 5-17-27

To bottom of page 78

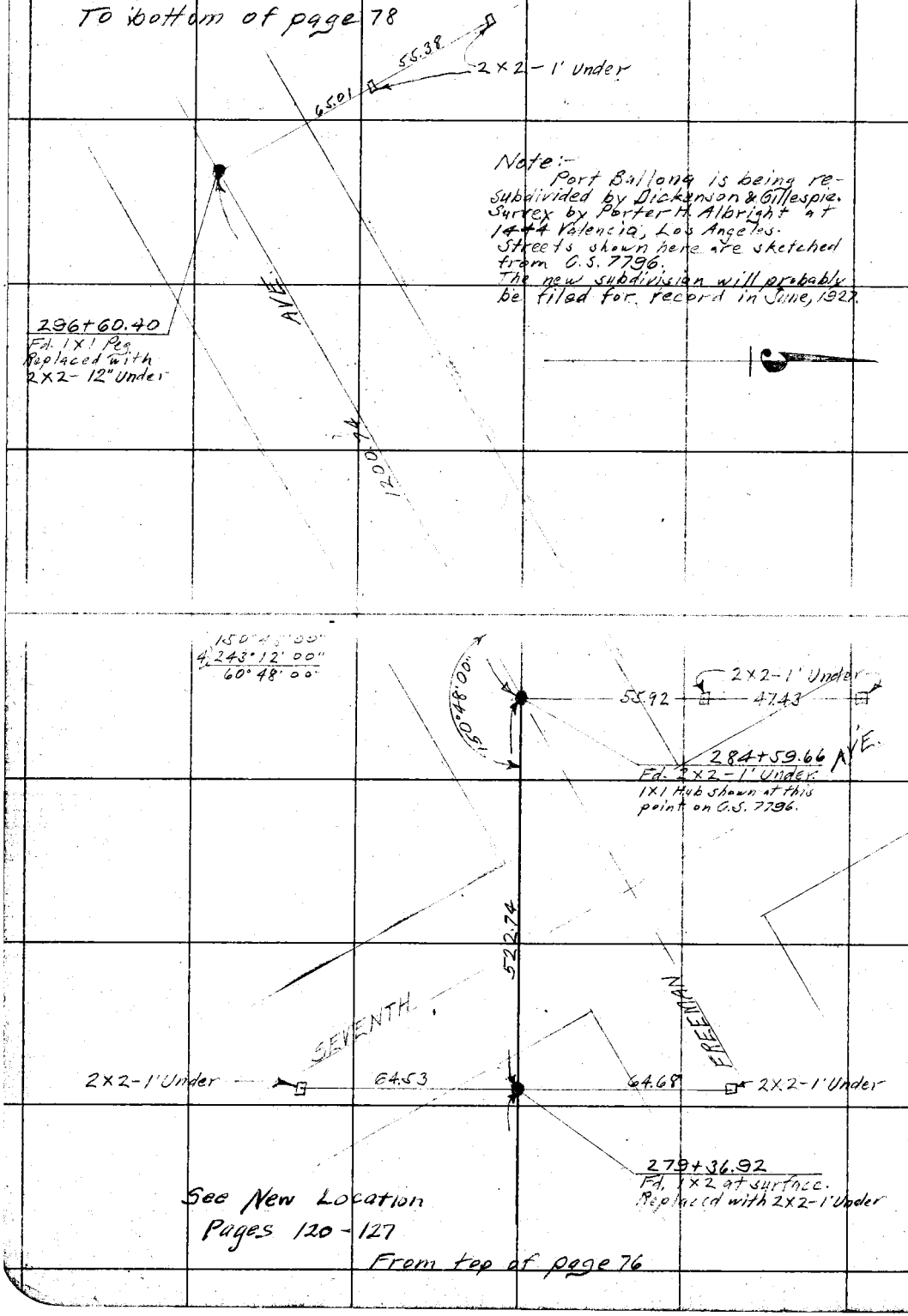

See New Location
Pages 120 - 127

From top of page 76

RETURN TO
LOS ANGELES COUNTY SURVEYOR

DO NOT EXTEND NOTES THIS SIDE OF THIS LINE

NOTE: ANY ADDITION OR CHANGES ON THIS SHEET MUST BE MADE OR CIRCLED IN RED. WITH DATE AND NAME OF PERSON MAKING CHANGE.

Date _____ Notes by _____ Chief Party _____ F.B. 281 Pg. 78

Platted by Wood	W. O. No. 4050 D. S. O. No.
Date July 1927	Location Manchester Ave.
Map No. 8963	Surveyed by A.W. Van Fleet
Platting Ck'd by Finley	Date 6-1-27.
Date ~~Sept. 1927~~	Indexed A. C. Johnson

NOTE: ANY ADDITION OR CHANGES ON THIS SHEET MUST BE MADE OR CIRCLED IN RED, WITH DATE AND NAME OF PERSON MAKING CHANGE.

DO NOT EXTEND NOTES THIS SIDE OF THIS LINE

RETURN TO LOS ANGELES COUNTY SURVEYOR

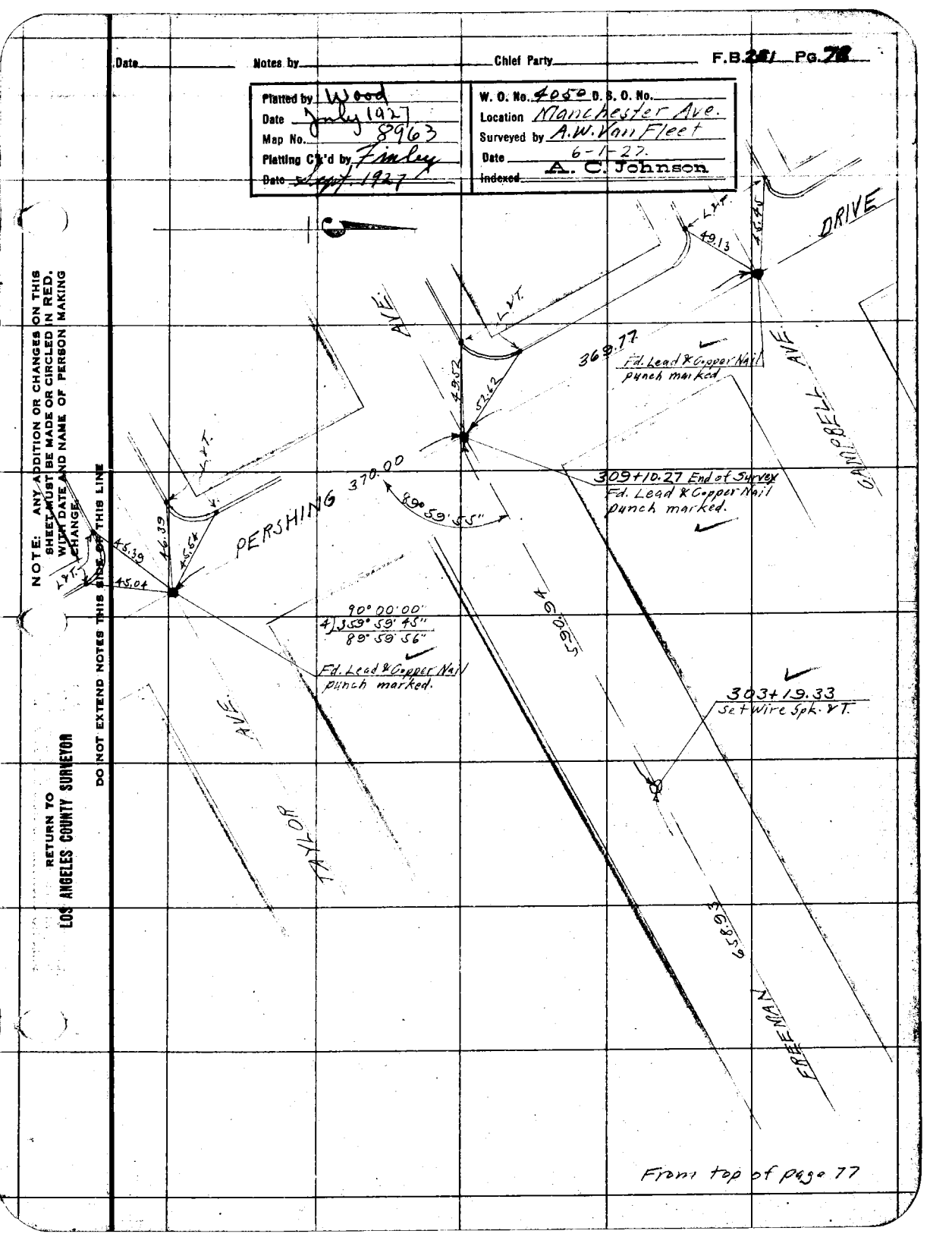

From top of page 77

F.B. 251 Pg. 79 Chief Party Notes by Date

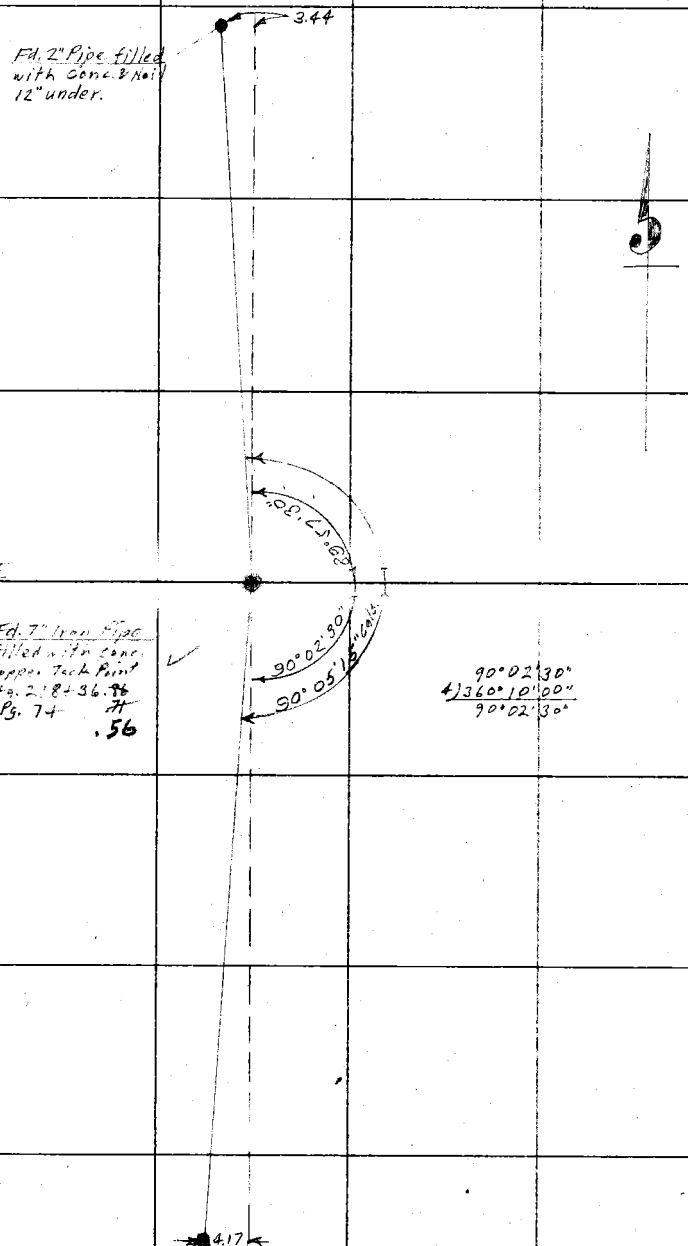

RETURN TO
LOS ANGELES COUNTY SURVEYOR
DO NOT EXTEND NOTES THIS SIDE OF THIS LINE

NOTE: ANY ADDITION OR CHANGES ON THIS SHEET MUST BE MADE OR CIRCLED IN RED. WITH DATE AND NAME OF PERSON MAKING CHANGE.

Date 5-17-27 Notes by Van Fleet Chief Party Van Fleet F.B. 571 Pg. 80

Platted by Wood	W. O. No. 4050 D. S. O. No.
Date July 1927	Location Manchester Ave.
Map No. 8963	Surveyed by A.W. Van Fleet
Platting Ck'd by Finley	Date 5-17-27
Date July 1927	Indexed A. C. Johnson

NOTE: ANY ADDITION OR CHANGES ON THIS SHEET MUST BE MADE OR CIRCLED IN RED, WITH DATE AND NAME OF PERSON MAKING CHANGE.

DO NOT EXTEND NOTES THIS SIDE OF THIS LINE

RETURN TO LOS ANGELES COUNTY SURVEYOR

Section Line Survey

15+78.88
Fd. 2X2-6" Under

208.73

13+20.15
Fd. 2" Pipe-12" Under

168.12

11+32.03
Fd. 2" Pipe-12" Under
Tr. 9809

139.15

7+42.88
Fd. 2X2-12" Under

407.69

3+35.19
Fd. 2" Pipe-12" Under
~~Tr. 9809~~

302.18

0+33.01
Fd. 2" Pipe 12" Under
Tr. 9809

33.01

90°00'05"

DEFIANCE AVE.

90°00'00"
360°00'30"
90°00'07"

~~29.44~~
~~29.99~~
℄ Sta. 27+~~30.36~~
Pg. 76
Tr. 9809

0+00 Going North
Fd. 2" Pipe-12" Under
Sec. Cor.

To top of page

F.B. 251 PG. 81 Van Fleet Chief Party Notes by Van Fleet Date 5-25-27

From bottom of page

Section Line Survey

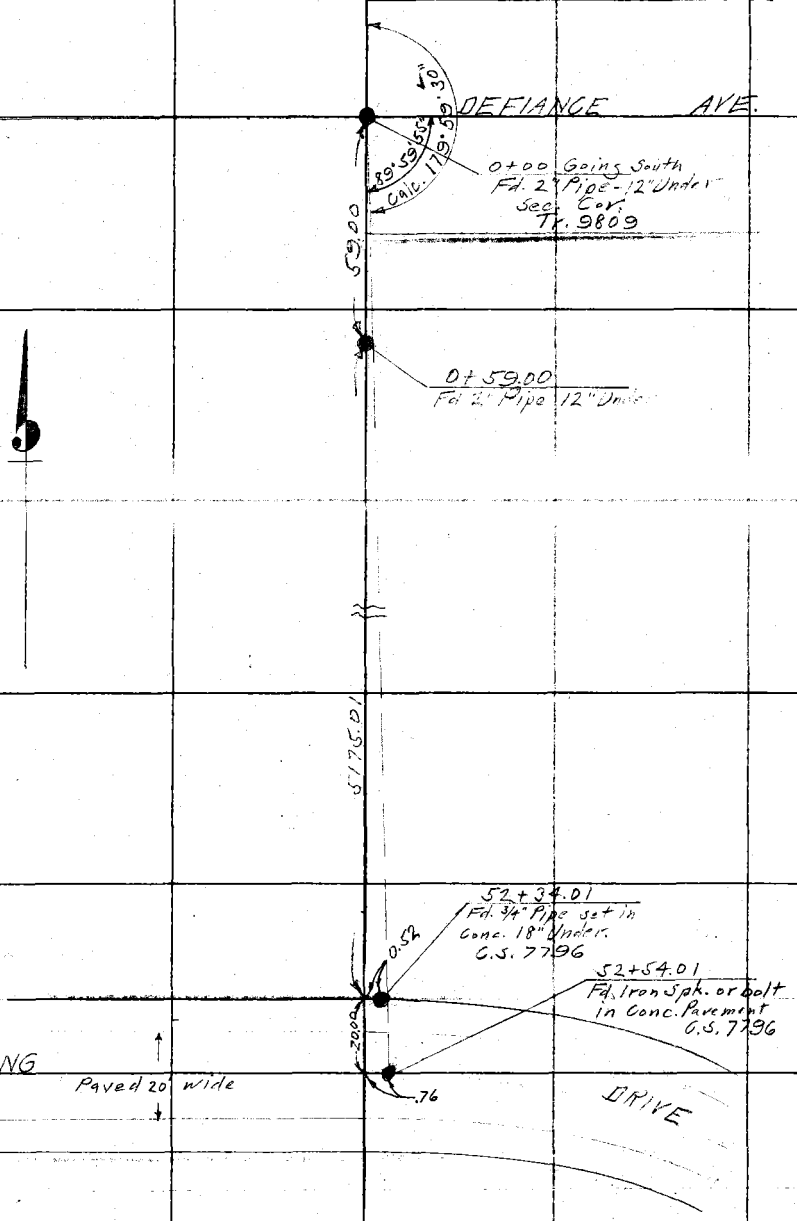

RETURN TO LOS ANGELES COUNTY SURVEYOR

DO NOT EXTEND NOTES THIS SIDE OF THIS LINE

NOTE: ANY ADDITION OR CHANGES ON THIS SHEET MUST BE MADE OR CIRCLED IN RED. WITH DATE AND NAME OF PERSON MAKING CHANGE.

Date 5-9-27 Notes by Atkins Chief Party Atkins F.B. 251 Pg. 82

1 of

Platted by Ward	W. O. No. 4050 D. S. O. No.
Date July 1927	Location Manchester Ave
Map No. 8963	Surveyed by Atkins Dep
Platting Ck'd by Finley	Date May 9, 1927
Date Sept. 1927	Indexed A. C. Johnson

MANCHESTER AVENUE from Paririe Ave., West to, LOCATION OF —

BUILDINGS in MANCHESTER AVE.

by right angle method,

Work order No. 4050

Started Date May 9, 1927.

Chief & notes, P.W. Atkins
Instruments, Ted Walsh
Head chain, Myron Hubbell
Rod & Rear Chain, Dwight McCracken

No. and name of inst. used, 8628-C L Berger & Sons

Temperature noted on pages, where taken.

Note:-

Center line used, is the center line as gotten out by Van Fleet

Pages 30 to 81

Topography

NOTE: ANY ADDITION OR CHANGES ON THIS SHEET MUST BE MADE OR CIRCLED IN RED, WITH DATE AND NAME OF PERSON MAKING CHANGE.

DO NOT EXTEND NOTES THIS SIDE OF THIS LINE

RETURN TO LOS ANGELES COUNTY SURVEYOR

F.B. 251 Pg. 83 — Atkins Chief Party — Notes by Atkins — Date 5-9-27

2 of

158.37

273.72

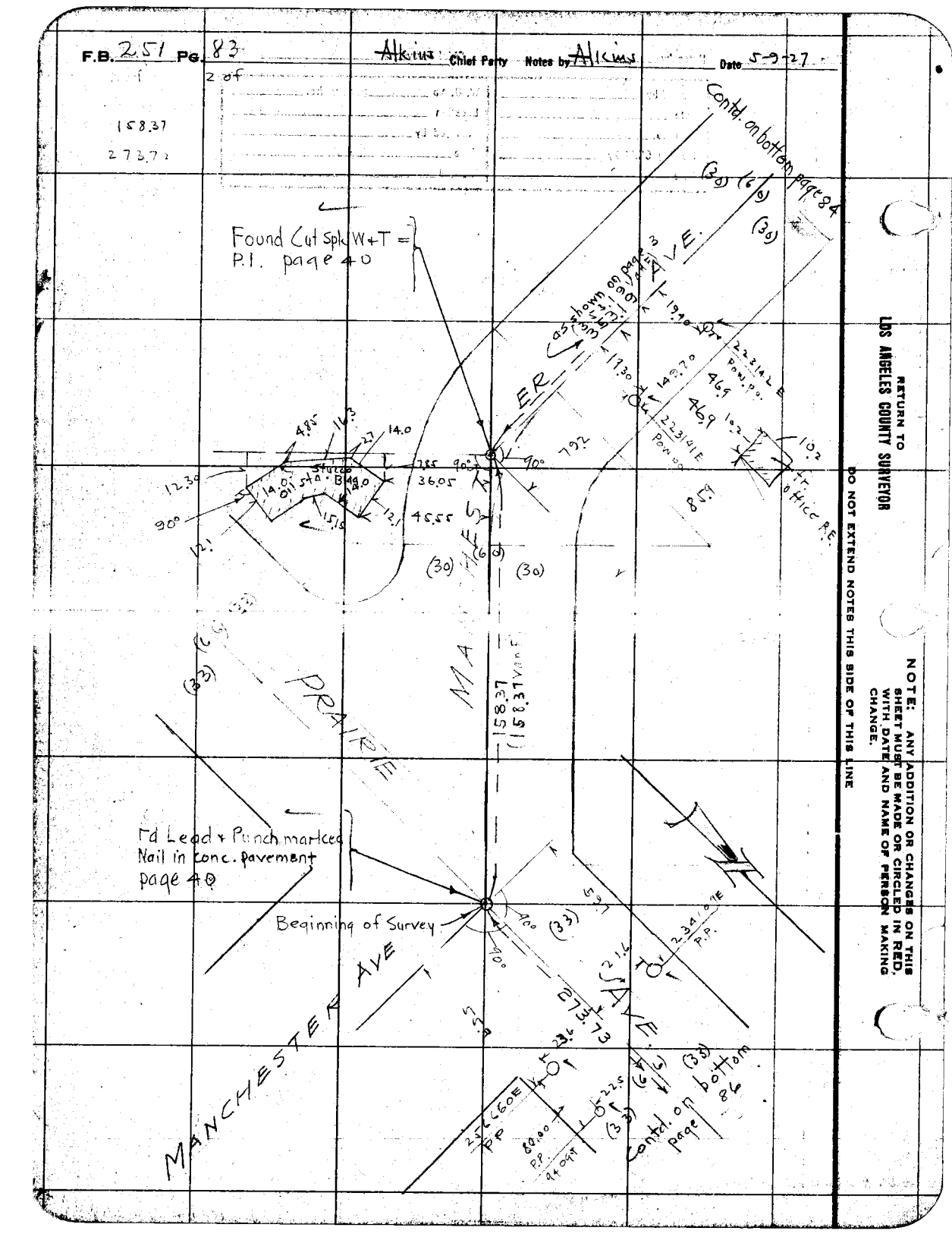

RETURN TO LOS ANGELES COUNTY SURVEYOR

DO NOT EXTEND NOTES THIS SIDE OF THIS LINE

NOTE: ANY ADDITION OR CHANGES ON THIS SHEET MUST BE MADE OR CIRCLED IN RED, WITH DATE AND NAME OF PERSON MAKING CHANGE.

Date 5-9-27 Notes by Atkins Chief Party Atkins F.B. 251 Pg. 84
3 of

Plotted by Wood	W.O. No. 4050 D.S.O. No.
Date July 1927	Location Manchester Ave at Prairie Ave.
Map No. 8963	Surveyed by P.W. Atkins Dep.
Plotting Chk'd by [illegible]	Date May 9, 1927
Date Sept 1927	Indexed A. C. Johnson

Continued on bottom page 83
2 of

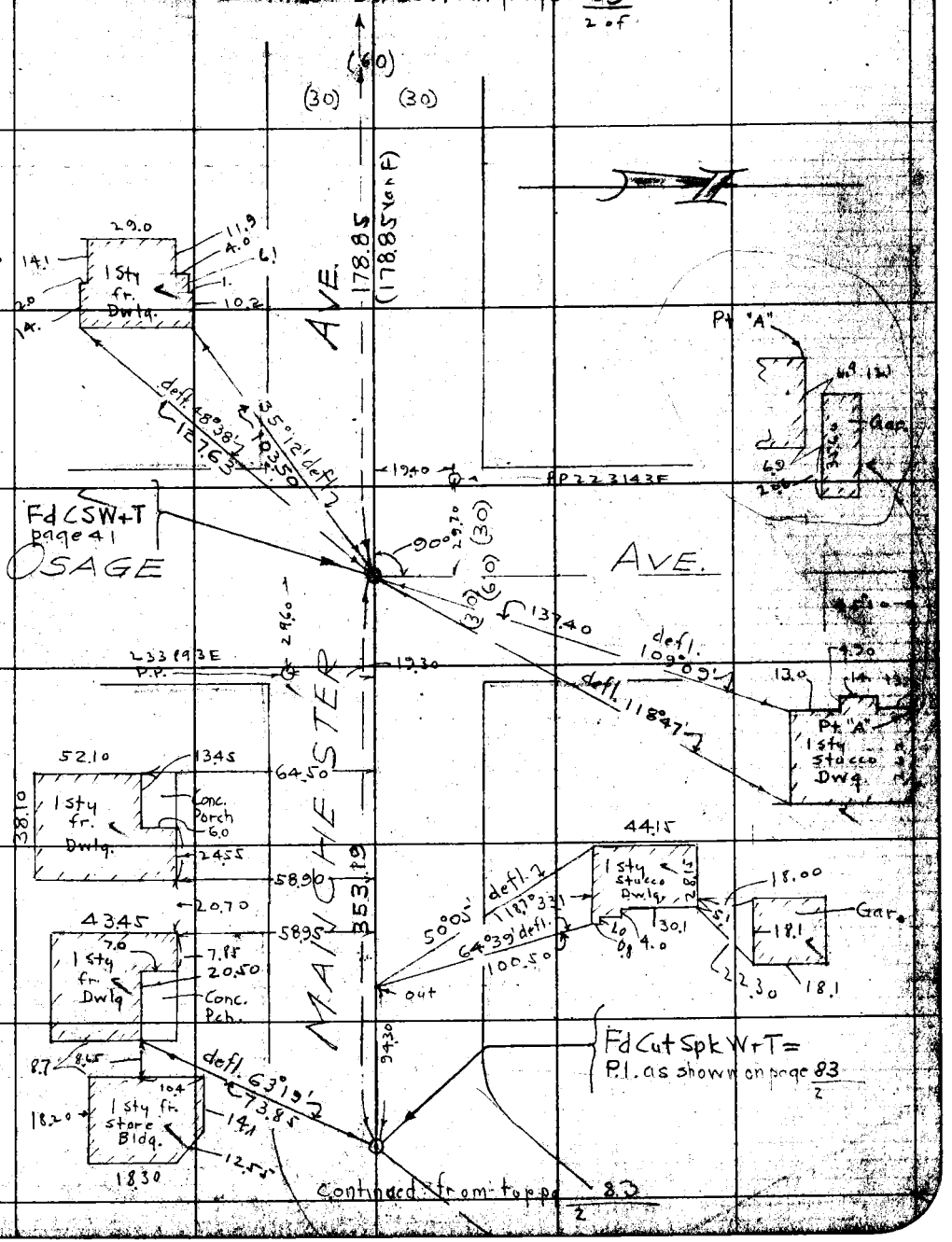

NOTE: ANY ADDITION OR CHANGES ON THIS SHEET MUST BE MADE OR CIRCLED IN RED, WITH DATE AND NAME OF PERSON MAKING CHANGE.

DO NOT EXTEND NOTES THIS SIDE OF THIS LINE

RETURN TO LOS ANGELES COUNTY SURVEYOR

F.B. 251 Pg. 85 Atkins Chief Party Notes by Atkins Date 5-9-27

4 of 4 of

Contd on bottom pg. 89/8

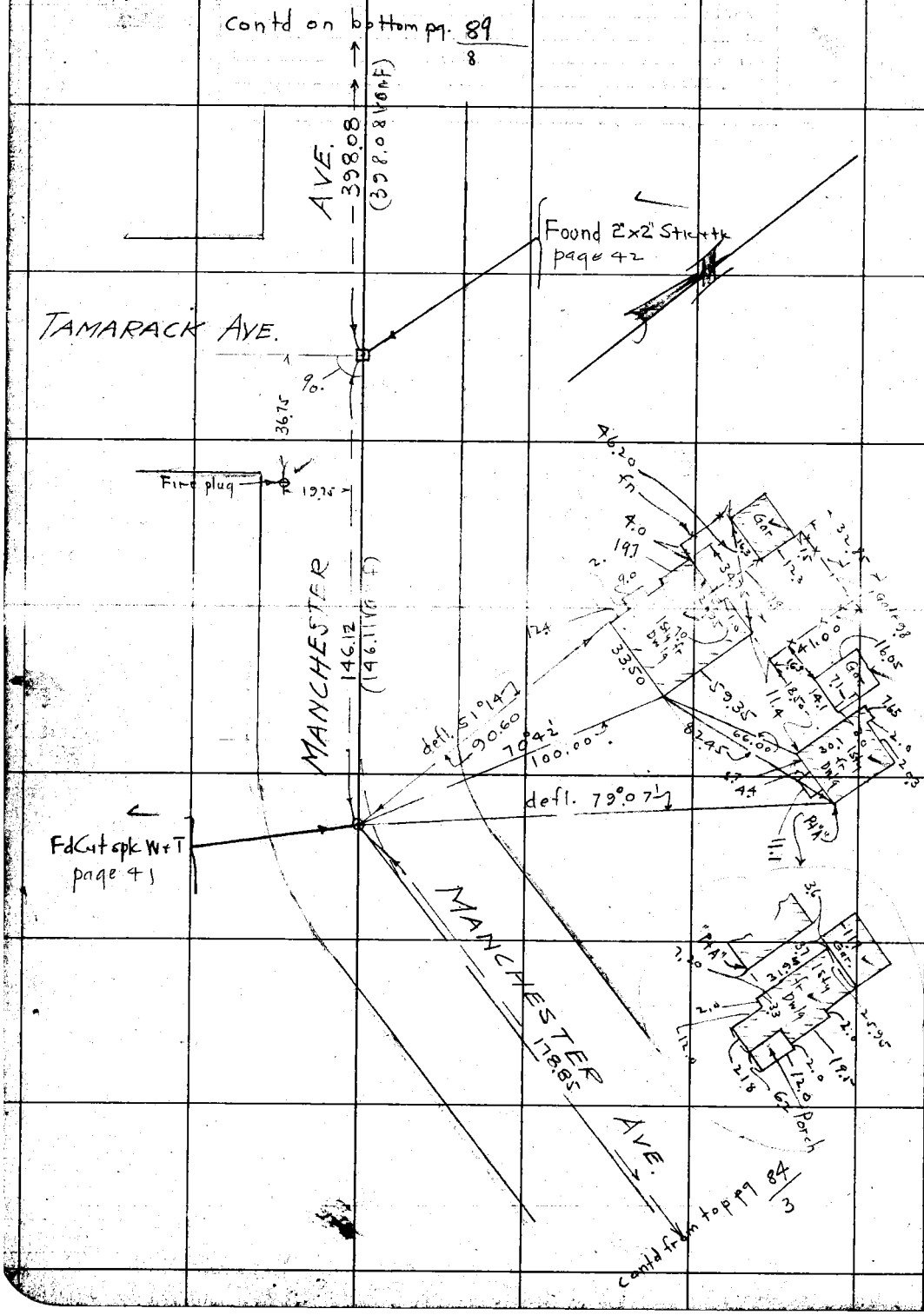

contd from top pg 84/3

RETURN TO
LOS ANGELES COUNTY SURVEYOR

DO NOT EXTEND NOTES THIS SIDE OF THIS LINE

NOTE: ANY ADDITION OR CHANGES ON THIS SHEET MUST BE MADE OR CIRCLED IN RED, WITH DATE AND NAME OF PERSON MAKING CHANGE.

Date 5-10-27 Notes by PWA Chief Party PWA F.B. 251 Pg. 86

5 of

Plotted by Wood	W. O. No. 4050 D. S. O. No.
Date July 1927	Location Manchester Ave
Map No. 8963	Surveyed by PW Atkins Dep
Plotting C'k'd by Finley	Date May 10-27
Date Sept. 1927	Indexed A. C. Johnson

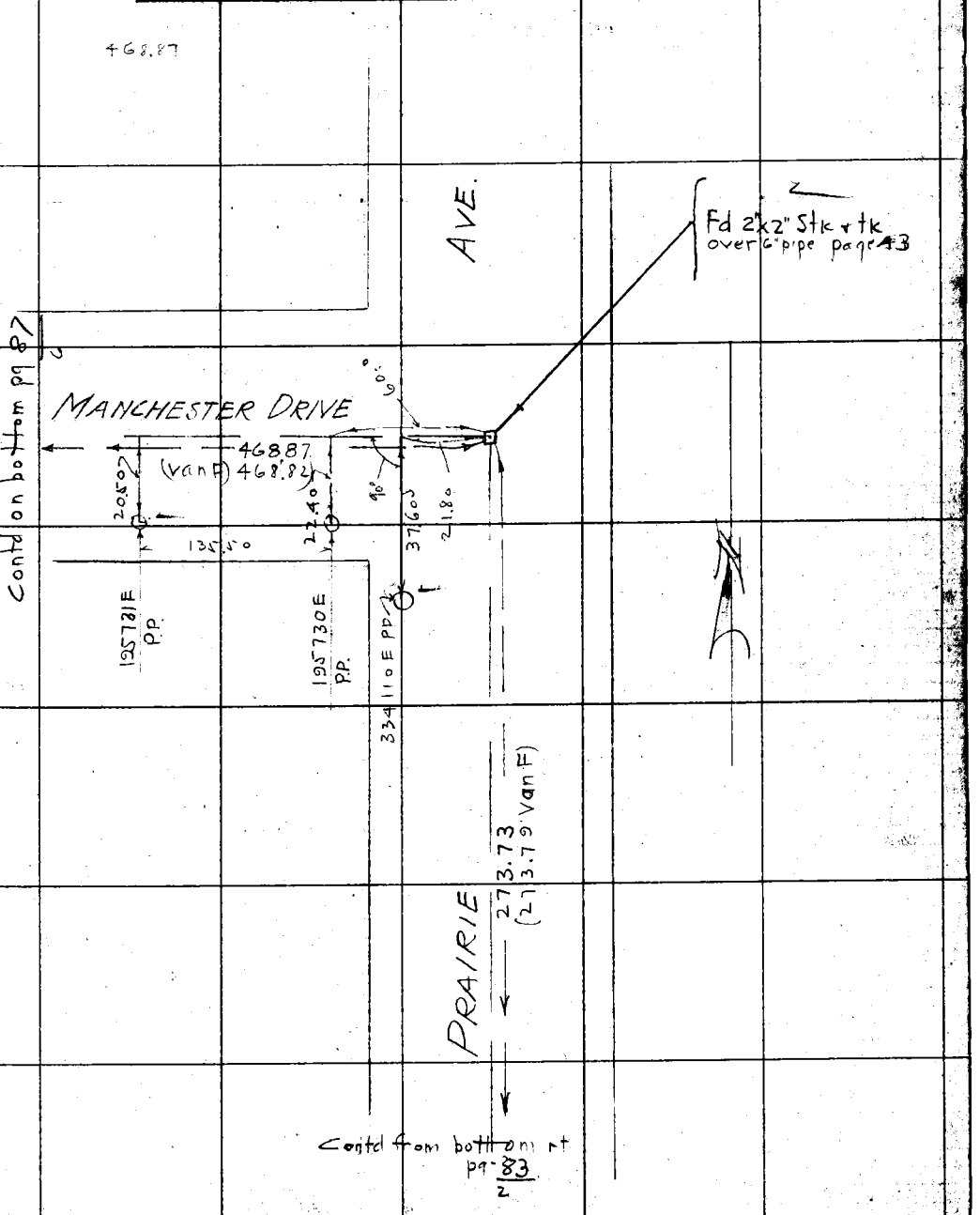

NOTE: ANY ADDITION OR CHANGES ON THIS SHEET MUST BE MADE OR CIRCLED IN RED, WITH DATE AND NAME OF PERSON MAKING CHANGE.

DO NOT EXTEND NOTES THIS SIDE OF THIS LINE

RETURN TO LOS ANGELES COUNTY SURVEYOR

PP 100.00

F.B. 217 Pg. 87 — PWA Chief Party — Notes by PWA — Date 5-10-27

6 of

Contd on bottom page 88

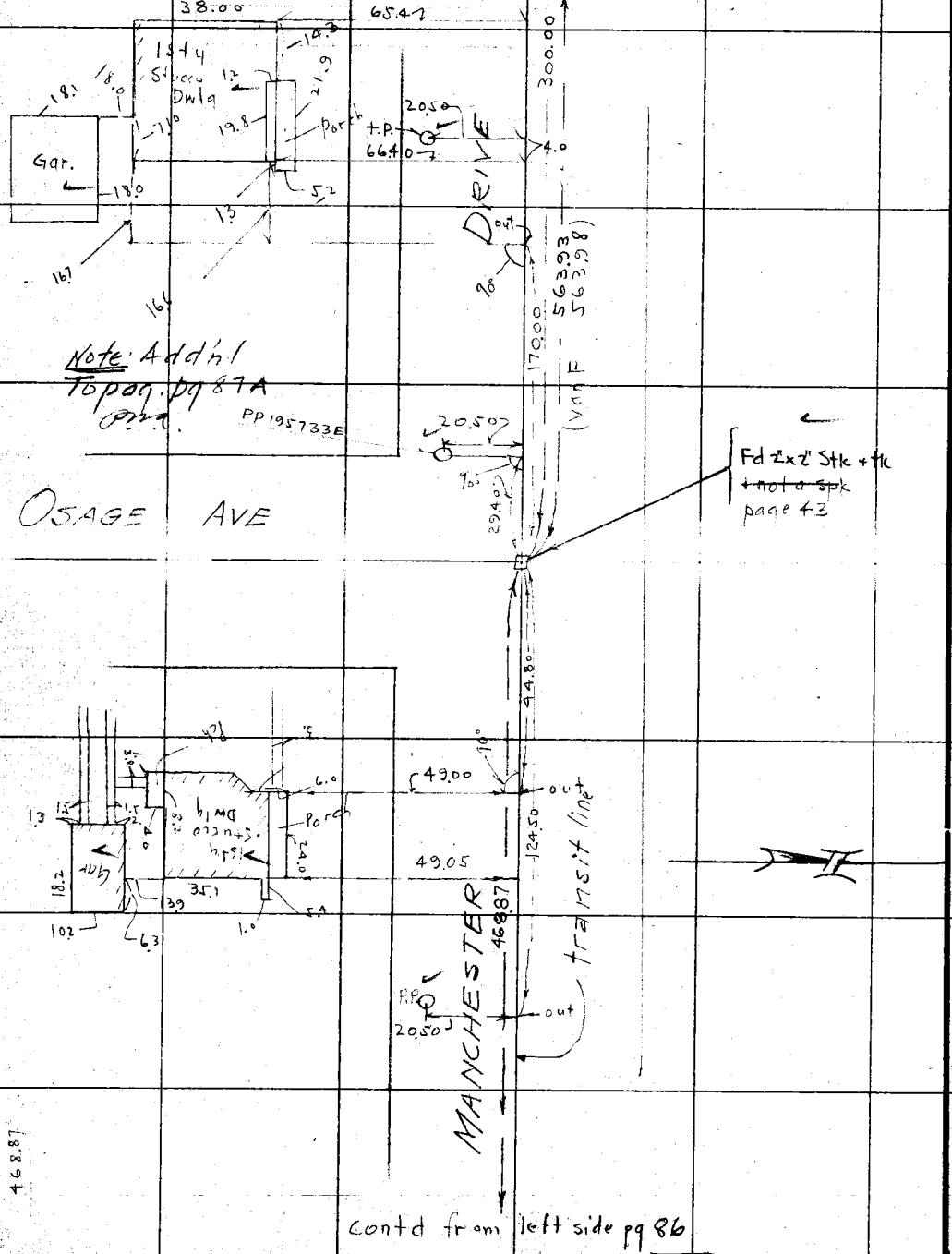

Note: Addnl Topog. pg 87A

contd from left side pg 86

468.87

RETURN TO LOS ANGELES COUNTY SURVEYOR

NOTE: ANY ADDITION OR CHANGES ON THIS SHEET MUST BE MADE OR CIRCLED IN RED. WITH DATE AND NAME OF PERSON MAKING CHANGE.

DO NOT EXTEND NOTES THIS SIDE OF THIS LINE

Date 4-9-28 Notes by Prra Chief Party Prra F. B. 251 Pg. 87A

Plotted by	W. O. No. 4050 Tape No. Ribbon
Date	Location Manchester Av
Map No.	Surveyed by Paul Atkins
Plotting C'k'd by	Date Apr. 9 1928
Date	Indexed A. C. Johnson

Hubbell inst
Wm Scott Hdch
BRatein Rt "

ADDITIONAL TOPOG.

pages 87A to 87F inclusive.

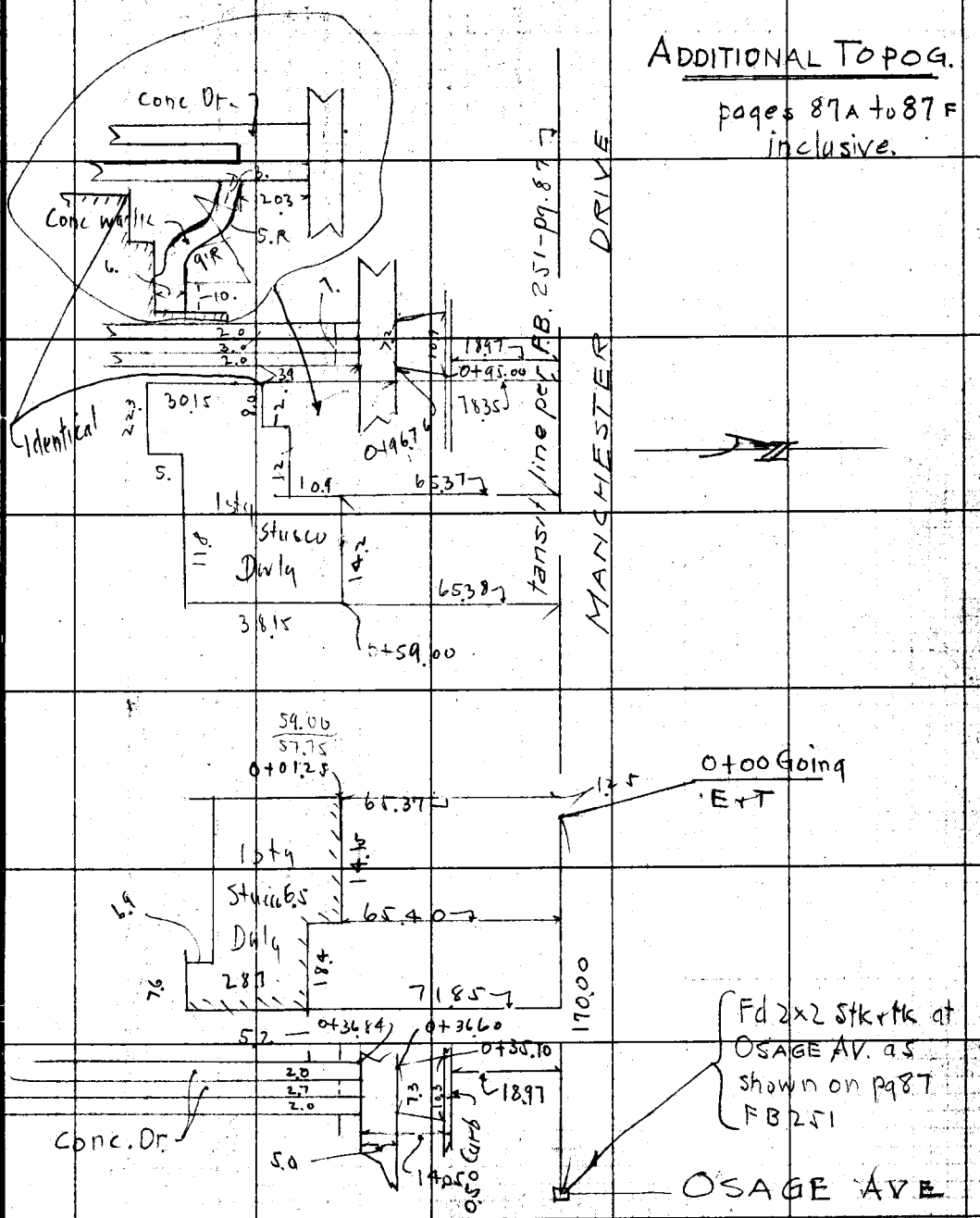

Note: ANY ADDITIONS OR CHANGES ON THIS SHEET MUST BE MADE OR CIRCLED IN Red. WITH DATE AND NAME OF PERSON MAKING CHANGE.

Do not extend notes this side of this line

RETURN TO LOS ANGELES COUNTY SURVEYOR

F.B. 251 PG. 87B Chief Party Notes by Date 4-9-28

27.87
23
3017

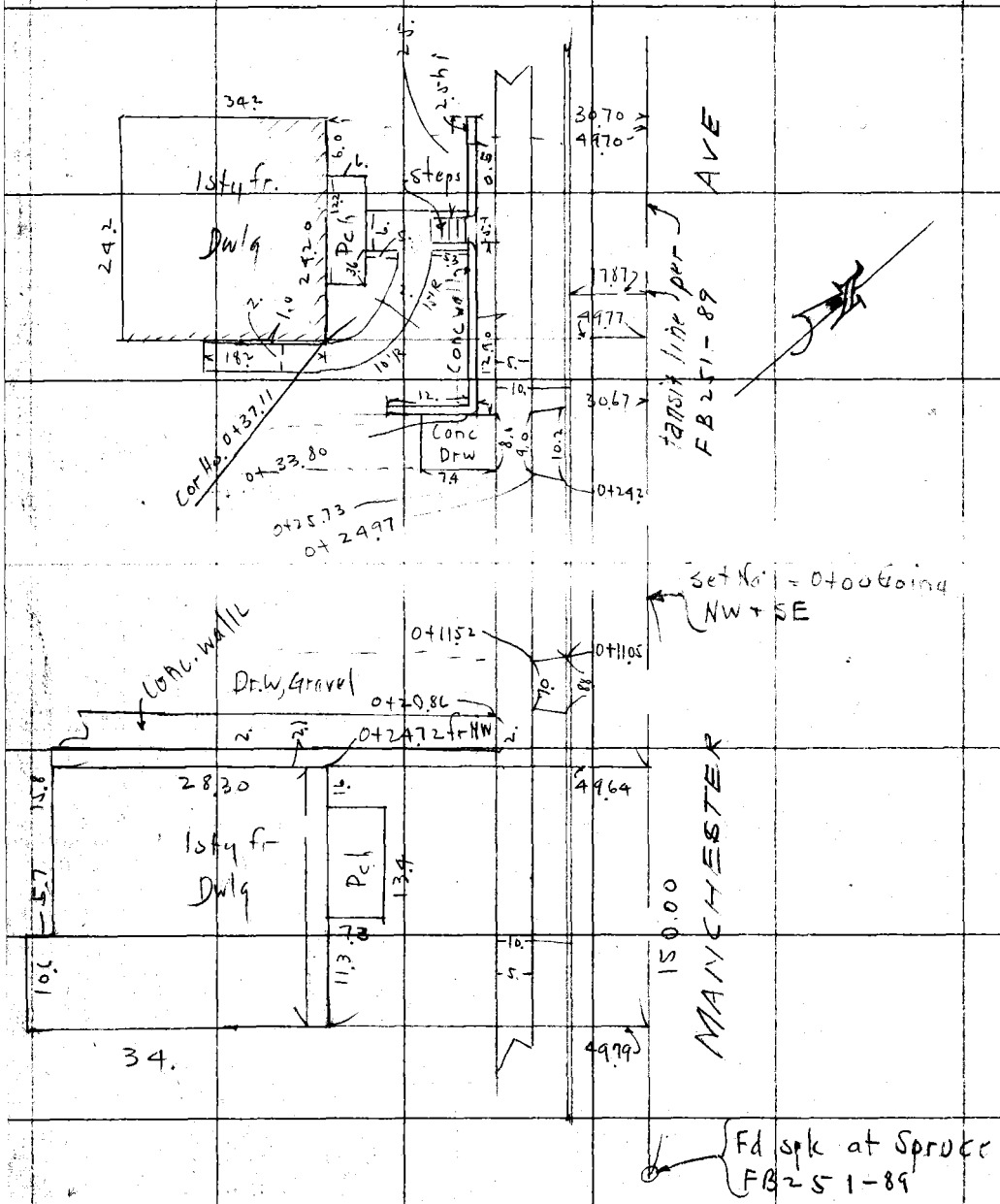

RETURN TO
LOS ANGELES COUNTY SURVEYOR

Do not extend notes this side of this line

Note: ANY ADDITIONS OR CHANGES ON THIS SHEET MUST BE MADE OR CIRCLED IN Red. WITH DATE AND NAME OF PERSON MAKING CHANGE.

Date 4-9-28 Notes by PWA Chief Party PWA F. B. 251 PG. 876

Plotted by
Date
Map No.
Plotting Ck'd by
Date

W. O. No. 4050 Sht. No. Ribbon
Location Manchester Ave
Surveyed by PW A Hinc
Date 4-8-28
Indexed C. Johnson

Notes: ANY ADDITIONS OR CHANGES ON THIS SHEET MUST BE MADE OR CIRCLED IN Red. WITH DATE AND NAME OF PERSON MAKING CHANGE.

RETURN TO LOS ANGELES COUNTY SURVEYOR

Do not extend notes this side of this line

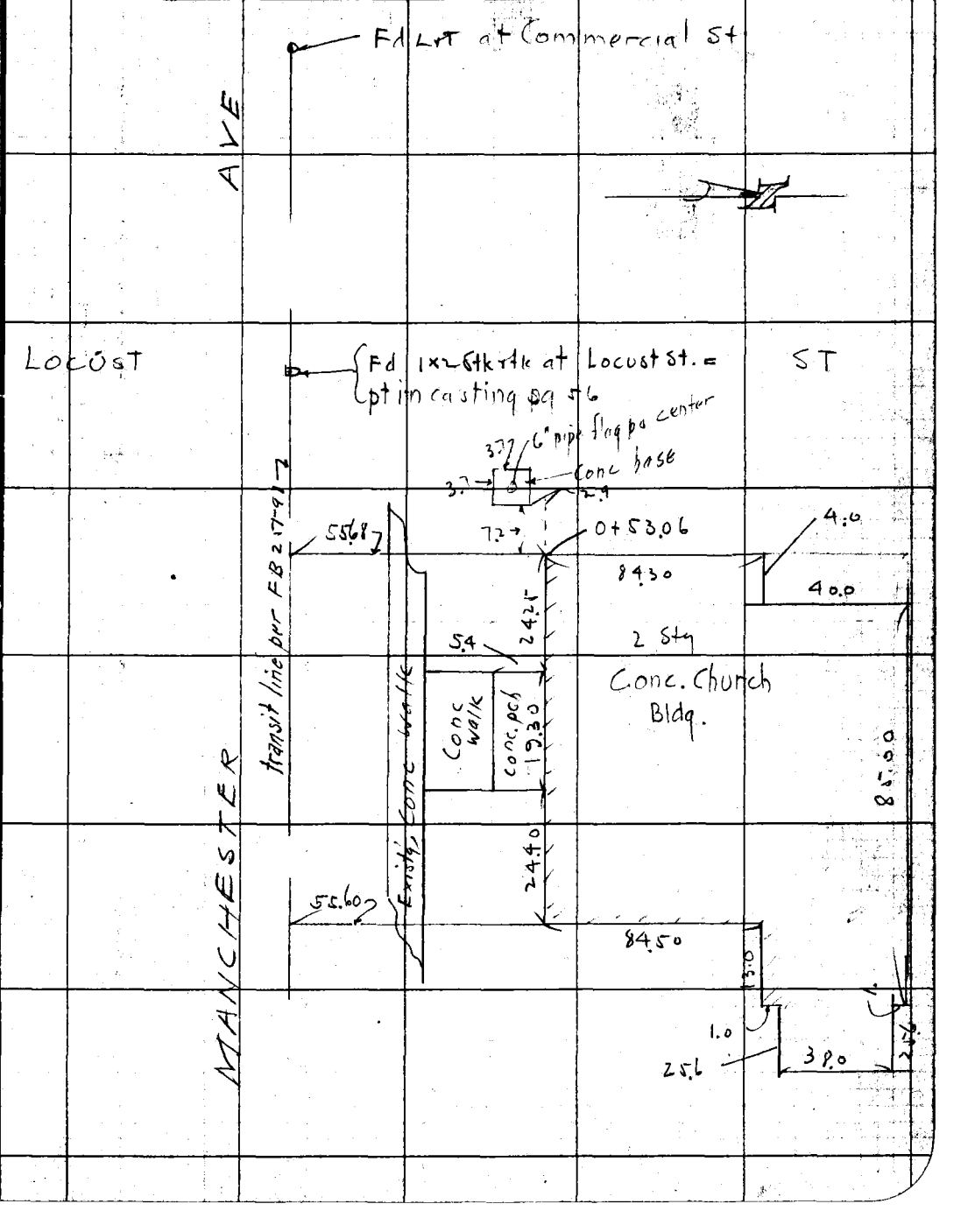

F.B. 251 Pg. 87D Chief Party Notes by Date 4-10-28

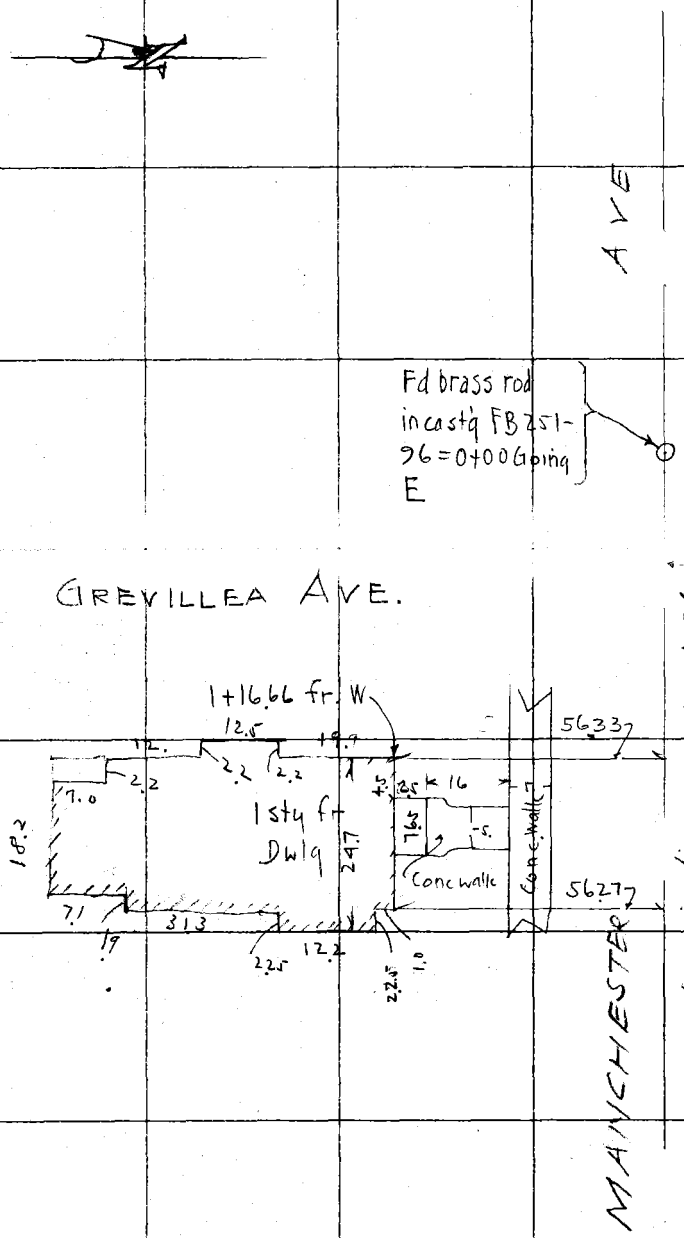

RETURN TO
LOS ANGELES COUNTY SURVEYOR

Do not extend notes this side of this line

Note: ANY ADDITIONS OR CHANGES ON THIS SHEET MUST BE MADE OR CIRCLED IN Red. WITH DATE AND NAME OF PERSON MAKING CHANGE.

Date 4-10-28 Notes by Pma Chief Party Pma F. B. 251 Pg. 87

Platted By
Date
Map No.
Plotting C'k'd by
Date

W. O. No. 4050 Maps No. Ribbon
Location Manchester Av
Surveyed by Paul A Hills
Date 4-10-28
Indexed A. C. Johnson

Notes ANY ADDITIONS OR CHANGES ON THIS SHEET MUST BE MADE OR CIRCLED IN Red. WITH DATE AND NAME OF PERSON MAKING CHANGE.

Do not extend notes this side of this line

RETURN TO LOS ANGELES COUNTY SURVEYOR

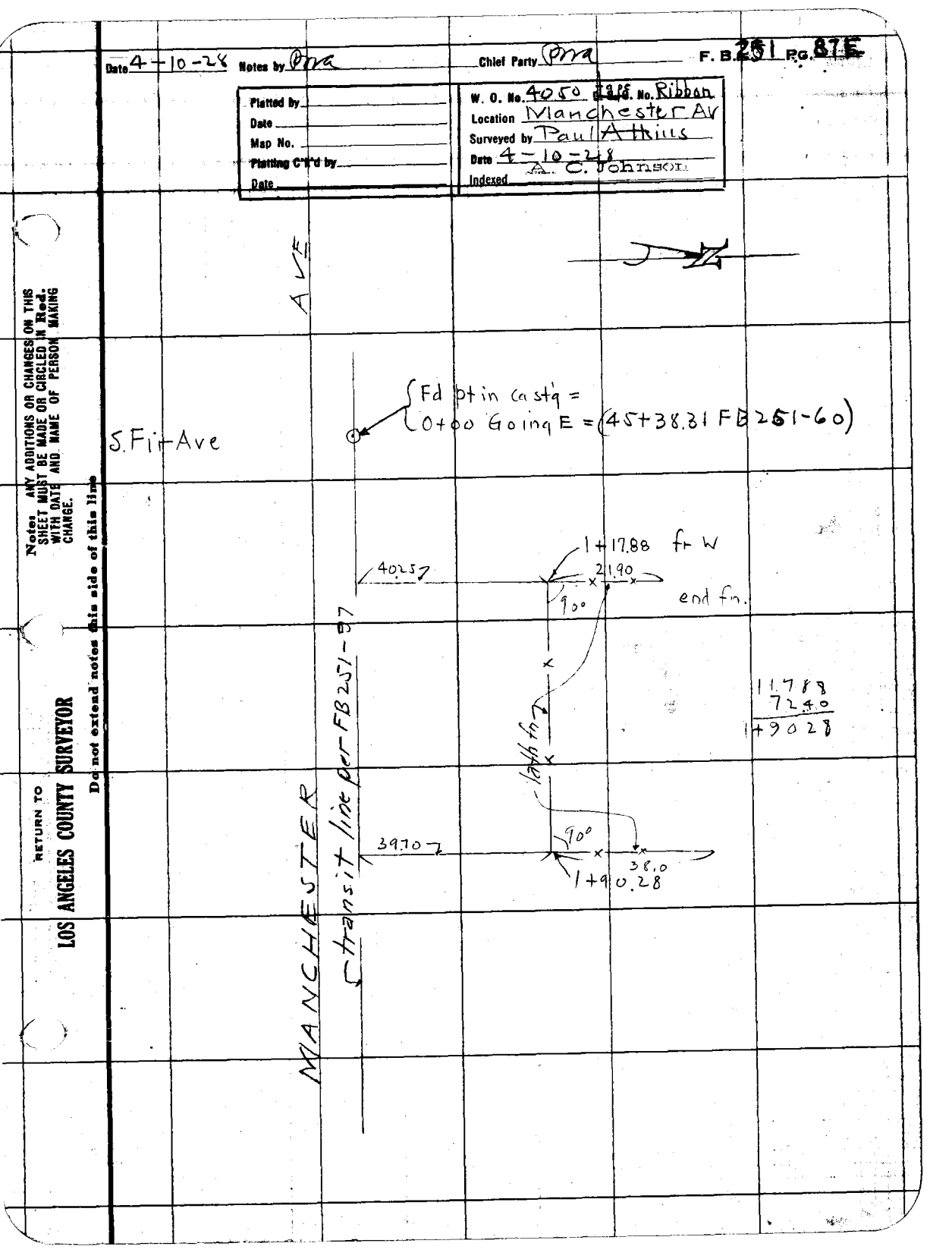

F.B. 251 PG. 87 F Chief Party Notes by Date 4-10-28

RETURN TO LOS ANGELES COUNTY SURVEYOR

Do not extend notes this side of this line

Notes: ANY ADDITIONS OR CHANGES ON THIS SHEET MUST BE MADE OR CIRCLED IN Red. WITH DATE AND NAME OF PERSON MAKING CHANGE.

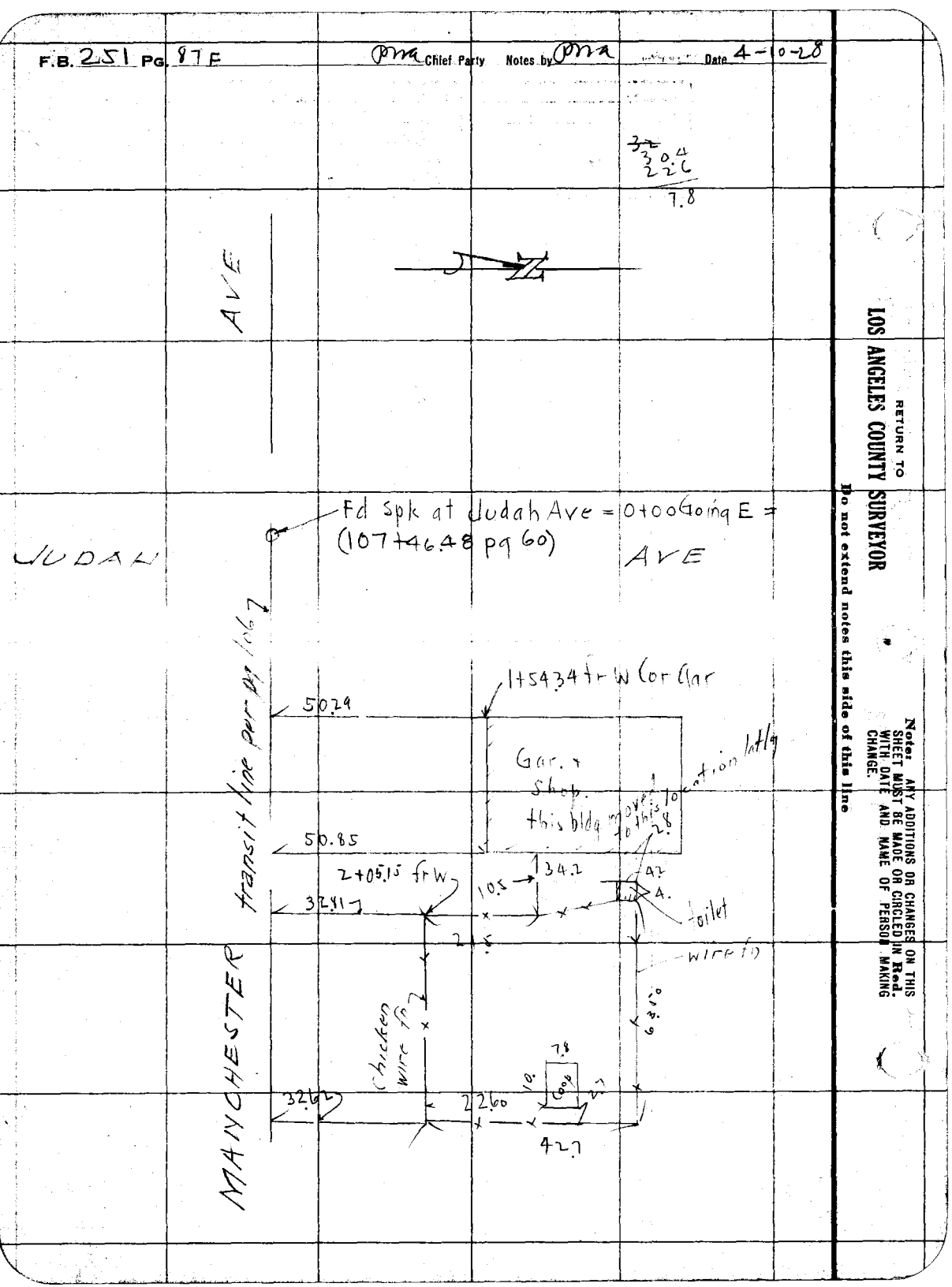

Date 5-10-27 Notes by PWA Chief Party PWA F.B. 251 Pg. 88

7 of

Plotted by L. Lord
Date July 1927
Map No. 8963
Platting Ck'd by Finley
Date Sept 1927

W. O. No. 4050 D. O. No.
Location Manchester Ave
Surveyed by PWA Hwy Dep
Date May 10, 1927
Indexed A. C. Johnson

rch. ct
265.30
264.70
263.91

563.08
563.91
4°25' = 263.91

.00297
265
1485
1782
594
.78705

Continued on Rt side page 89

8

NOTE: ANY ADDITION OR CHANGES ON THIS SHEET MUST BE MADE OR CIRCLED IN RED, WITH DATE AND NAME OF PERSON MAKING CHANGE.

DO NOT EXTEND NOTES THIS SIDE OF THIS LINE

RETURN TO LOS ANGELES COUNTY SURVEYOR

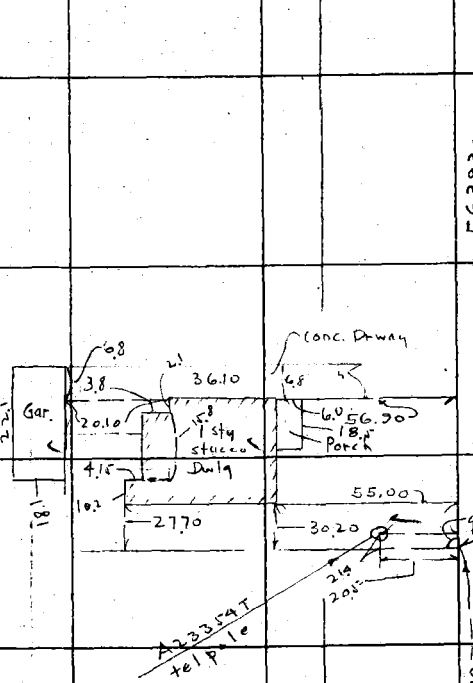

Contd from top pg 87

6

F.B. 251 PG. 89 — PWA Chief Party — Noted By PWA — Date 5-10-27

8 of

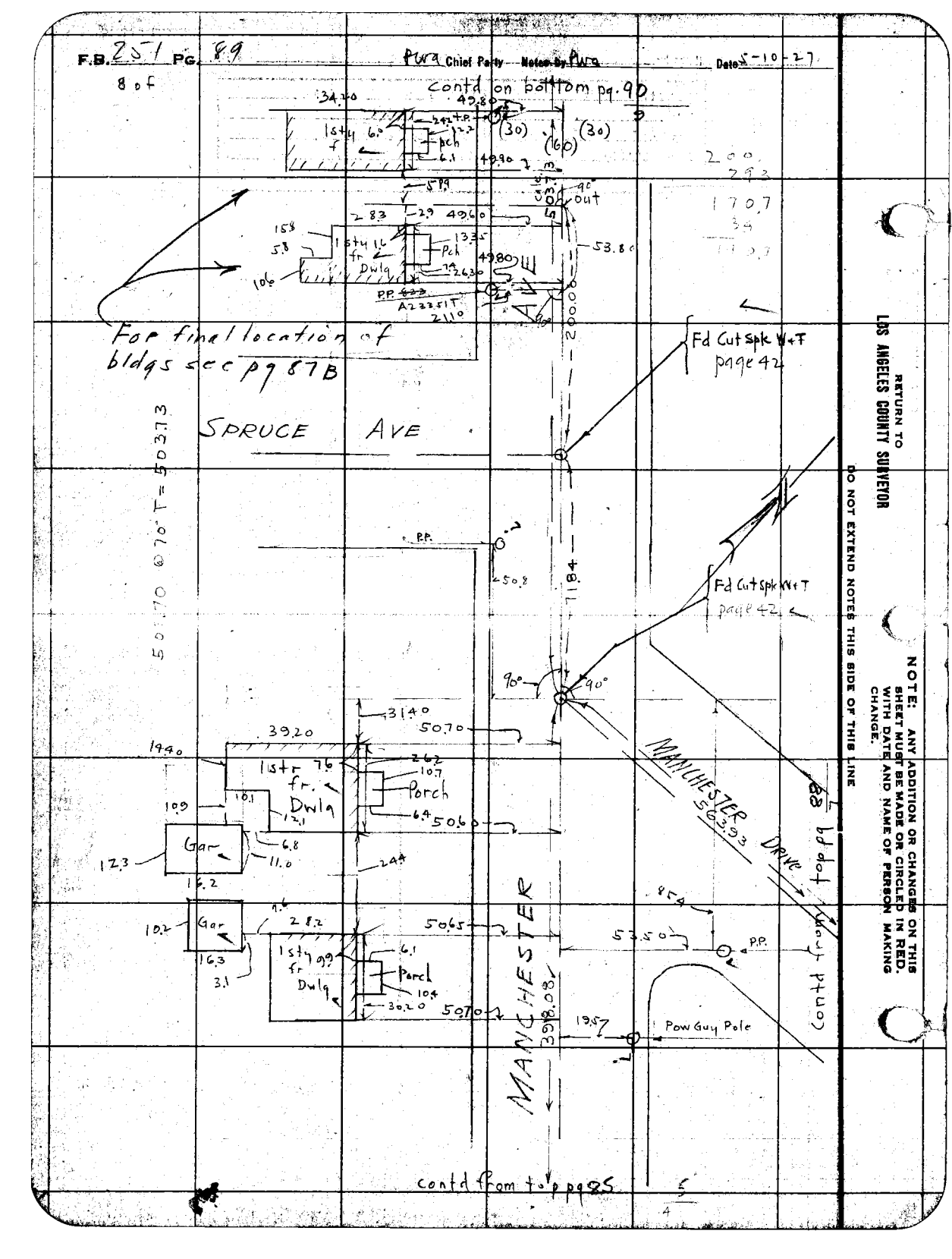

RETURN TO LOS ANGELES COUNTY SURVEYOR

DO NOT EXTEND NOTES THIS SIDE OF THIS LINE

NOTE: ANY ADDITION OR CHANGES ON THIS SHEET MUST BE MADE OR CIRCLED IN RED. WITH DATE AND NAME OF PERSON MAKING CHANGE.

Date 5-11-27 Notes by PWA Chief Party PWA F.B. 251 Pg. 90

9 of

Plotted by Wood	W.O. No. 4050 B.O.O. No.
Date July 1927	Location Manchester Ave
Map No. 8963	Surveyed by PWA Hills Dep
Plotting Ck'd by [illegible]	Date 5-11-27
Date Sept 1927	Indexed A. C. Johnson

43209
7185
503.94

50373
7184
431.89

41
5
61
15.2

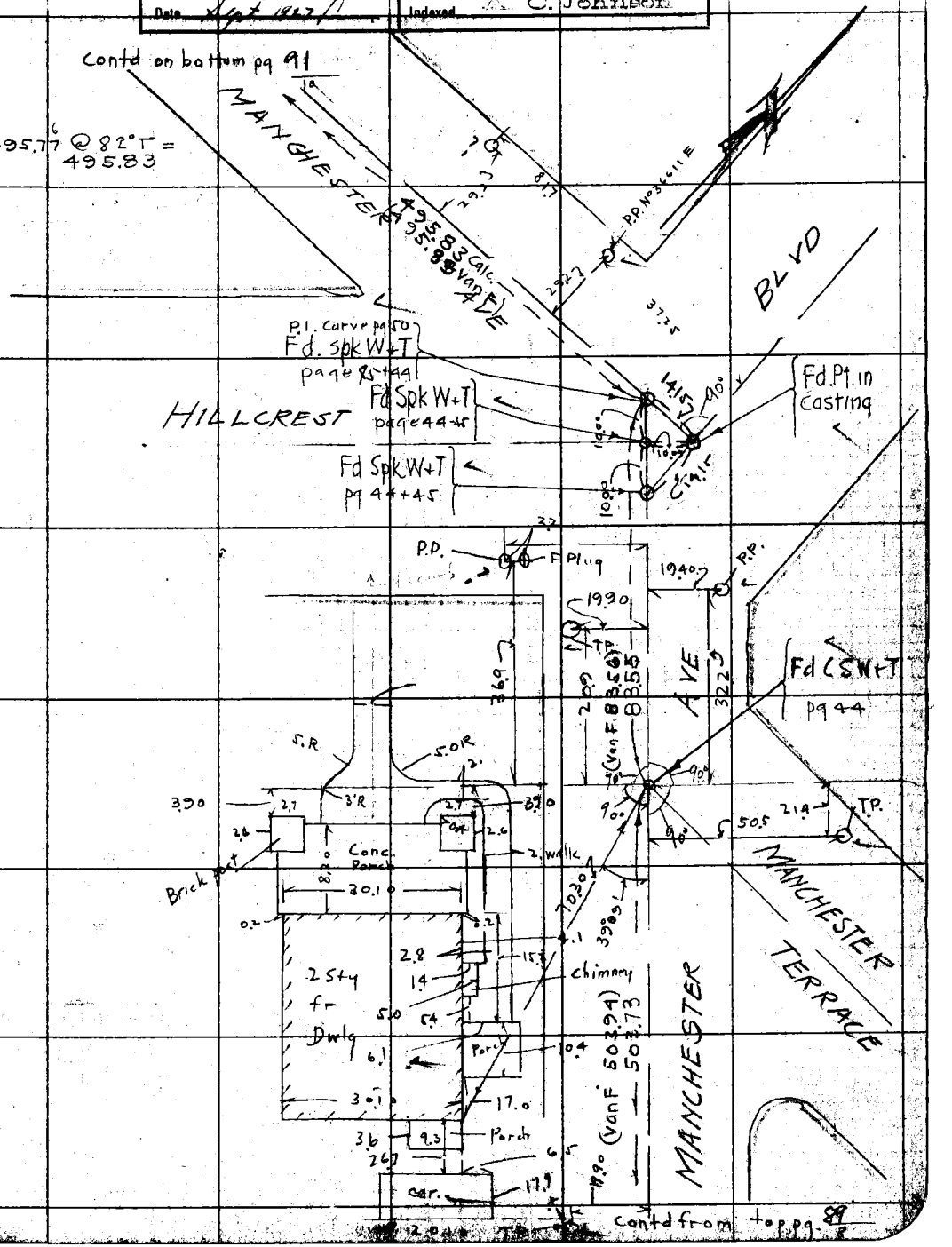

NOTE: ANY ADDITION OR CHANGES ON THIS SHEET MUST BE MADE OR CIRCLED IN RED, WITH DATE AND NAME OF PERSON MAKING CHANGE.

DO NOT EXTEND NOTES THIS SIDE OF THIS LINE

RETURN TO LOS ANGELES COUNTY SURVEYOR

F.B. 251 PG. 191 Rwa Chief Party Notes by Rwa Date 5-11-27

~~10 of~~ 10 of

Contd on bottom page 92/11

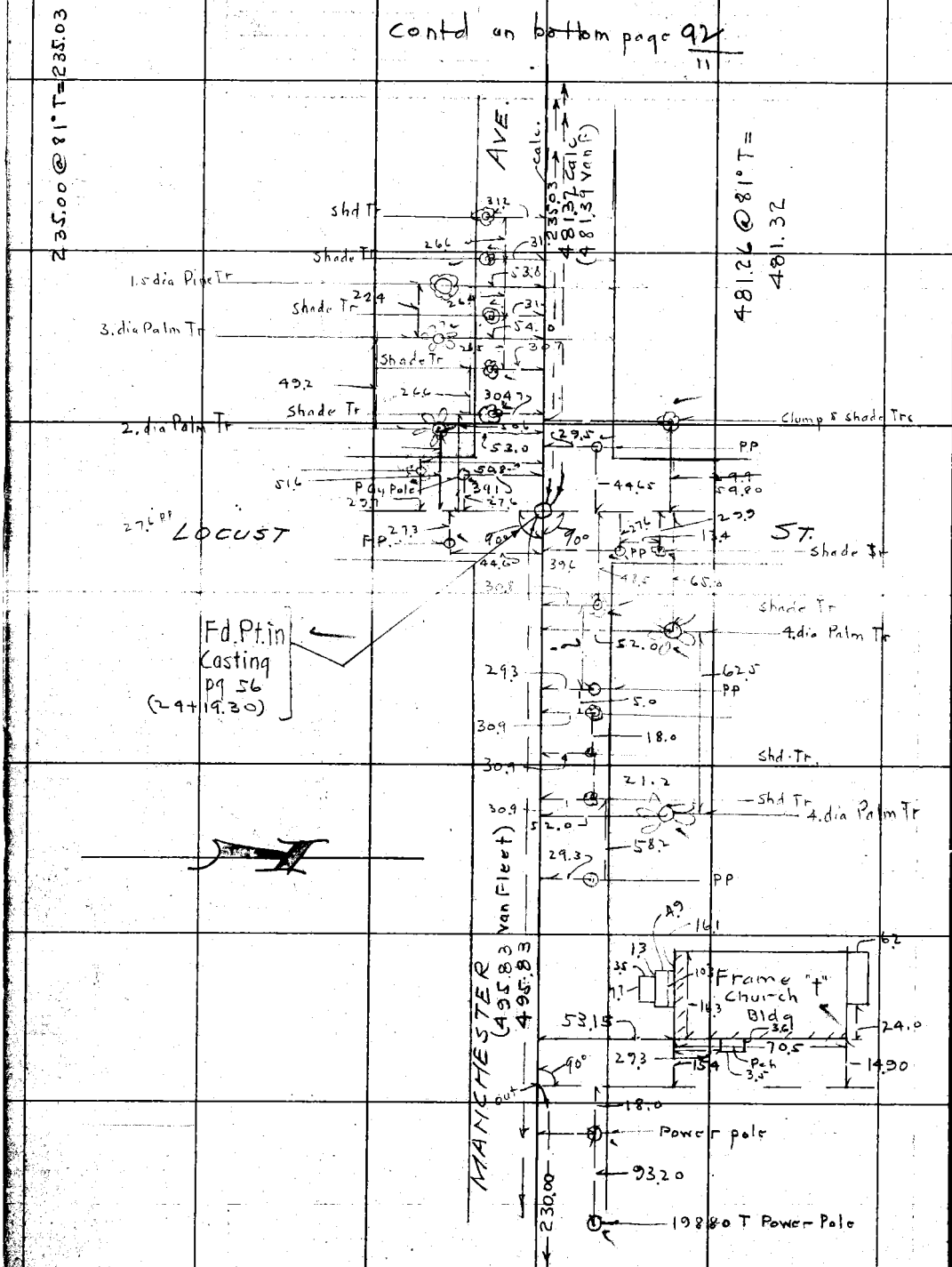

Contd. from top left pg. 90

RETURN TO LOS ANGELES COUNTY SURVEYOR

DO NOT EXTEND NOTES THIS SIDE OF THIS LINE

NOTE: ANY ADDITION OR CHANGES ON THIS SHEET MUST BE MADE OR CIRCLED IN RED. WITH DATE AND NAME OF PERSON MAKING CHANGE.

Date 5-11-27 Notes by PWA Chief Party PWA F.B. 251 Pg. 92

11-of

Plotted by Wood	W. O. No. 4050 D. S. O. No.
Date July 1927	Location Manchester Ave., Inglewood
Map No. 8963	Surveyed by PWA Hius Dep
Plotting C'k'd by Finley	Date May 11-27
Date Sept. 1927	Indexed A. C. Johnson

contd on page 93/12

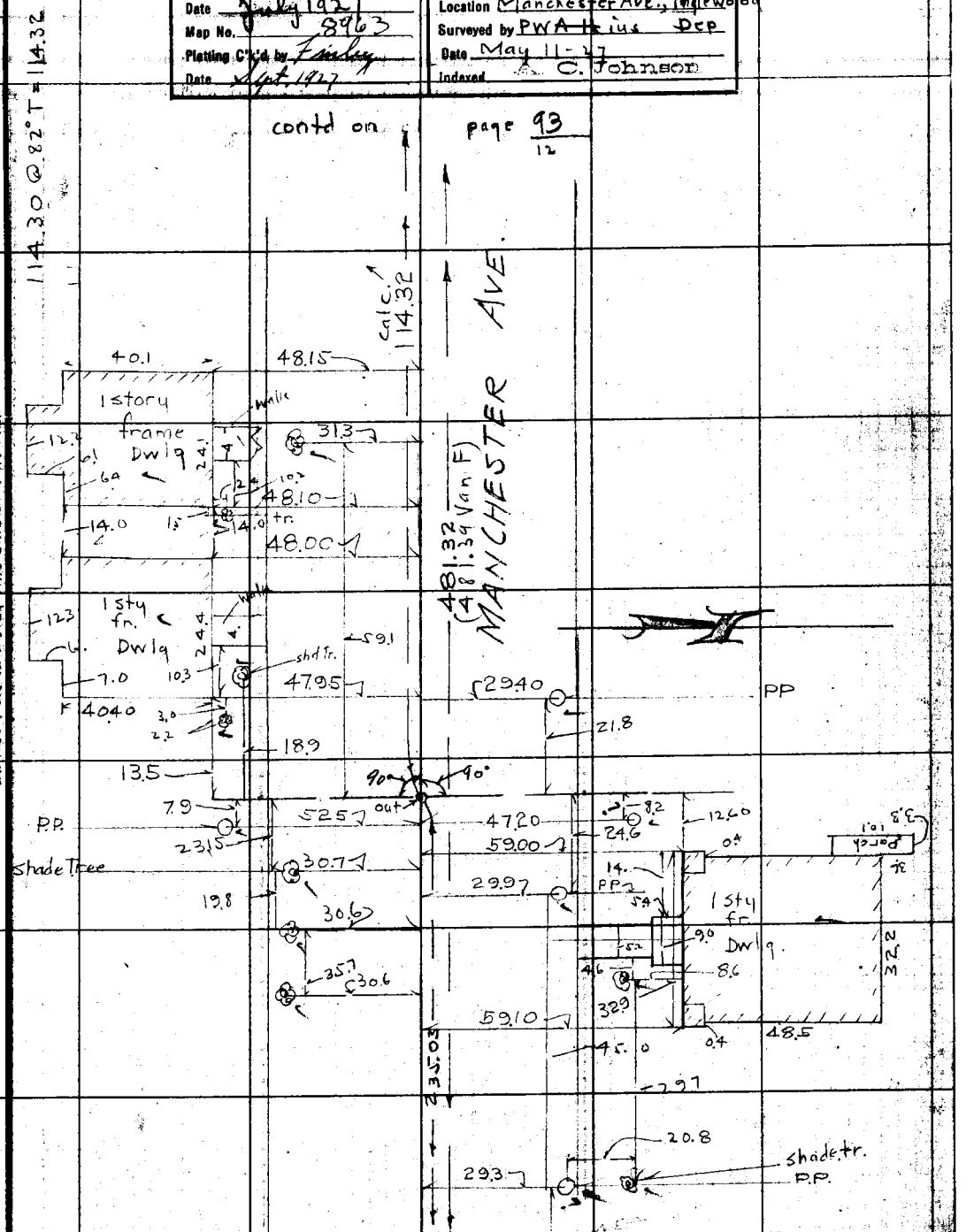

Contd from top page 91/10

NOTE: ANY ADDITION OR CHANGES ON THIS SHEET MUST BE MADE OR CIRCLED IN RED, WITH DATE AND NAME OF PERSON MAKING CHANGE.

DO NOT EXTEND NOTES THIS SIDE OF THIS LINE

RETURN TO LOS ANGELES COUNTY SURVEYOR

F.B. 251 Pg. 93
12 of

PWA Chief Party Notes by PWA Date 5-12-27

Continued on bottom page 94
13

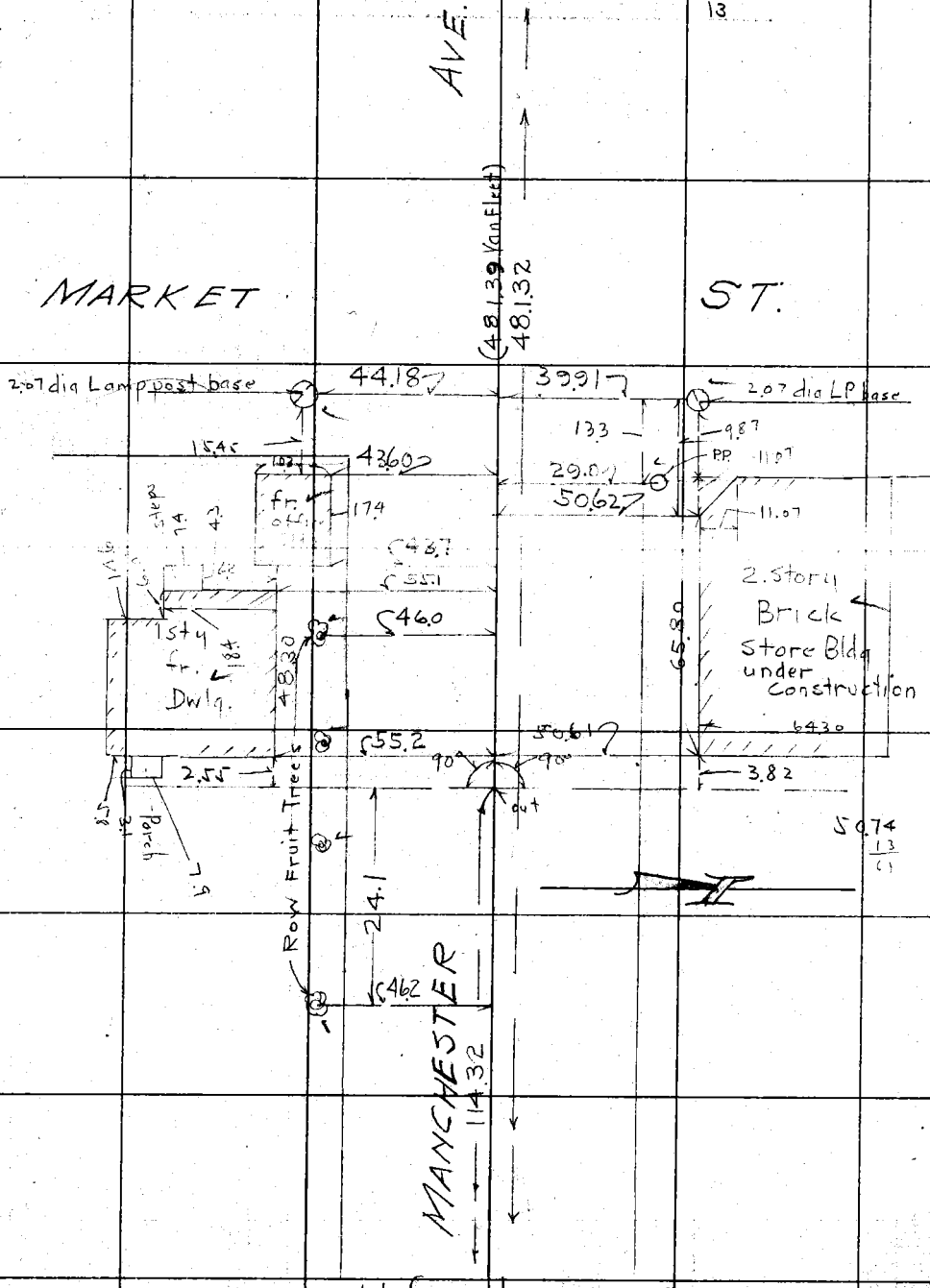

Contd from top page 92

RETURN TO LOS ANGELES COUNTY SURVEYOR

DO NOT EXTEND NOTES THIS SIDE OF THIS LINE

NOTE: ANY ADDITION OR CHANGES ON THIS SHEET MUST BE MADE OR CIRCLED IN RED. WITH DATE AND NAME OF PERSON MAKING CHANGE.

Date 5-12-27 Notes by PWA Chief Party PWA F.B. 251 Pg. 94
13 of

Plotted by Wood	W.O. No. 4050 D.S.O. No.
Date July 1927	Location Manchester Ave. Inglewood
Map No. 8963	Surveyed by PWAtkins Deputy
Plotting C'k'd by Fanley	Date May 12, 1927 D. Johnson
Date Sept. 1927	Indexed

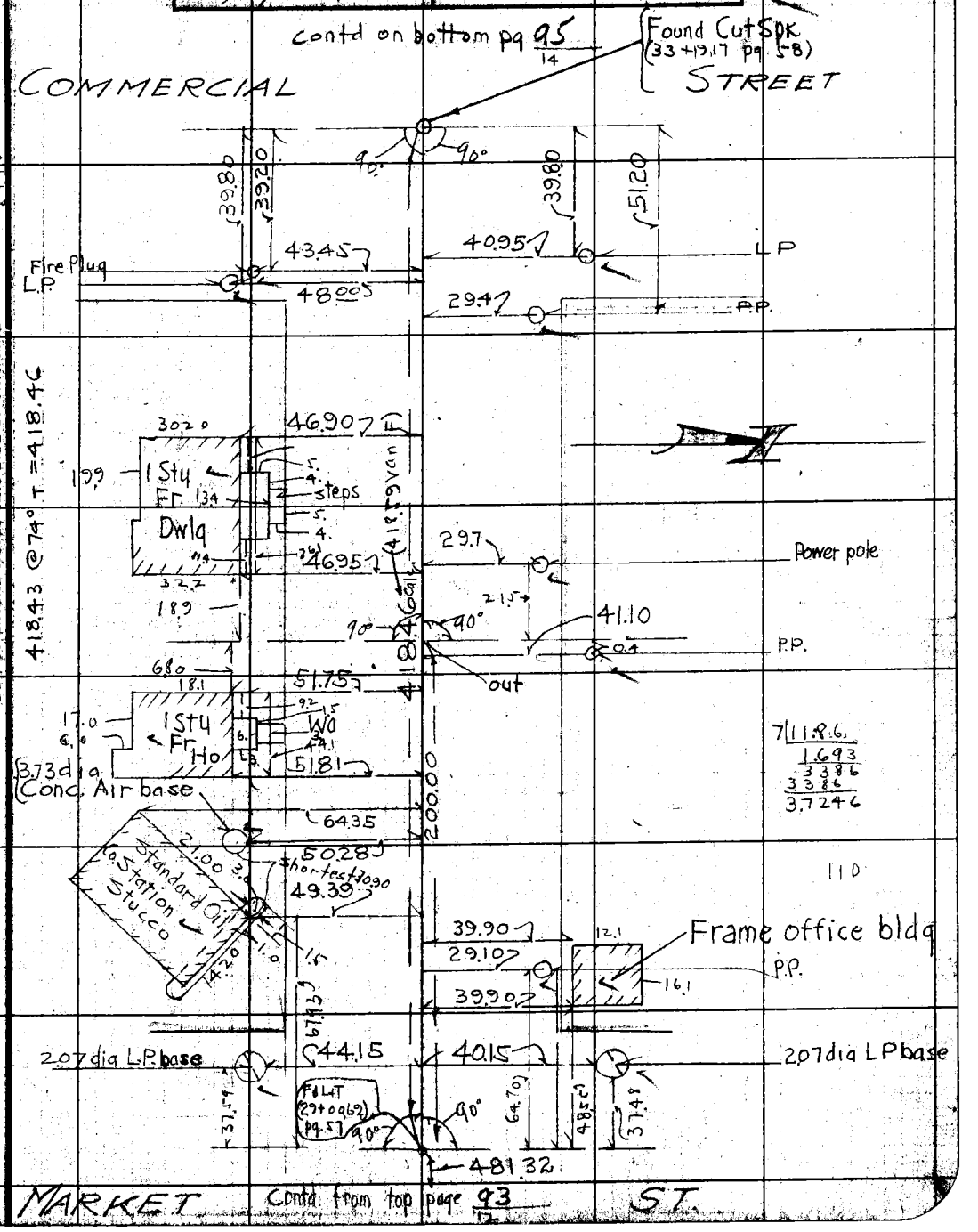

NOTE: ANY ADDITION OR CHANGES ON THIS SHEET MUST BE MADE OR CIRCLED IN RED, WITH DATE AND NAME OF PERSON MAKING CHANGE.

DO NOT EXTEND NOTES THIS SIDE OF THIS LINE

RETURN TO LOS ANGELES COUNTY SURVEYOR

F.B. 251 PG. 95 Chief Party Notes by PWR Date 5-13-27

14 of

Continued bottom pg 96/15

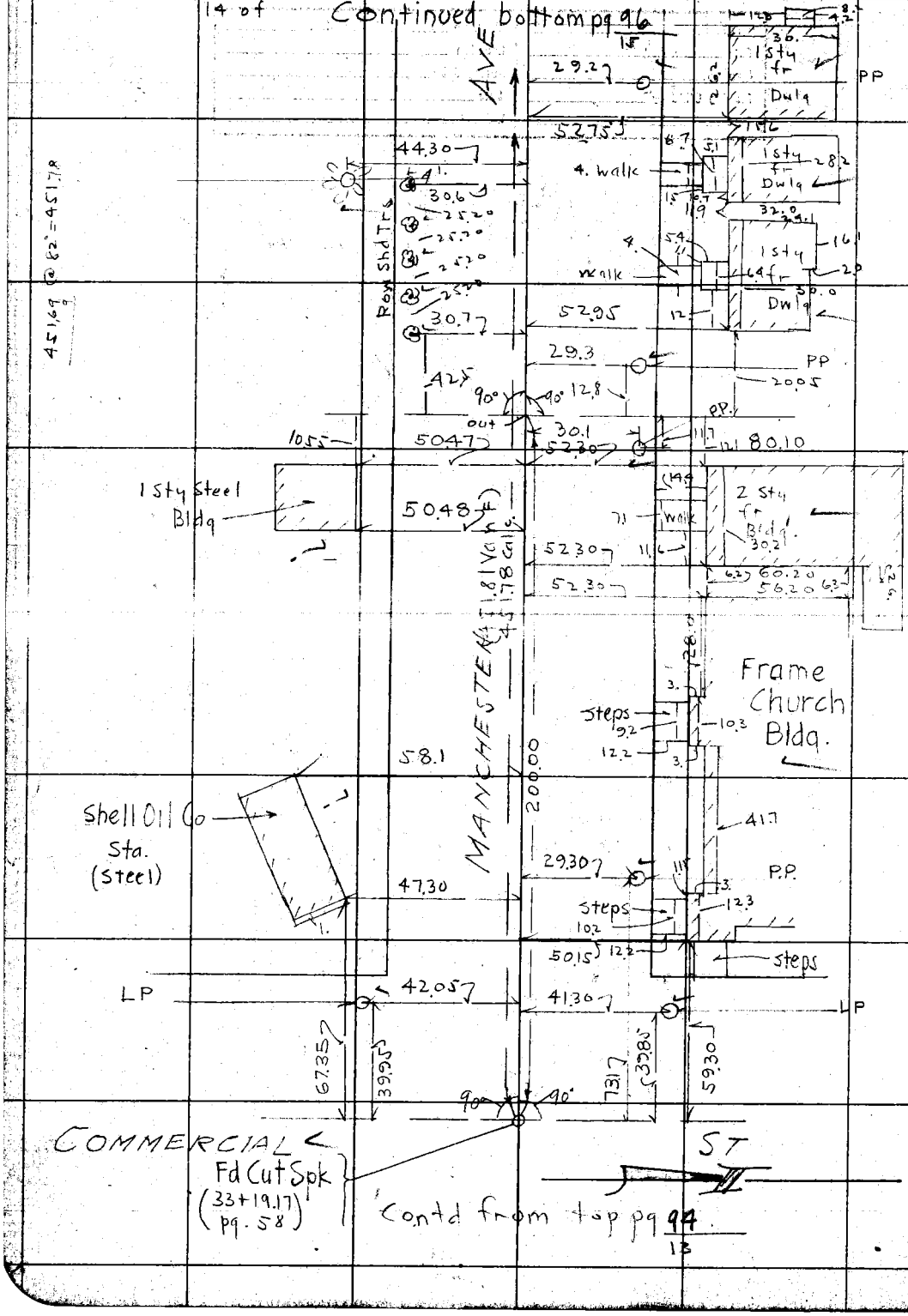

Contd from top pg 94/13

RETURN TO LOS ANGELES COUNTY SURVEYOR

DO NOT EXTEND NOTES THIS SIDE OF THIS LINE

NOTE: ANY ADDITION OR CHANGES ON THIS SHEET MUST BE MADE OR CIRCLED IN RED, WITH DATE AND NAME OF PERSON MAKING CHANGE.

Date 5-13-27 Notes by PWA Chief Party PWA F.B. 251 Pg. 96

15 of

Plotted by Wood	W. O. No. 4050 D. S. O. No.
Date July 1927	Location Manchester Ave. Inglewood
Map No. 8963	Surveyed by PWAtkins Deputy
Plotting Ck'd by Finley	Date May 13 1927
Date Sept. 1927	Indexed A. C. Johnson

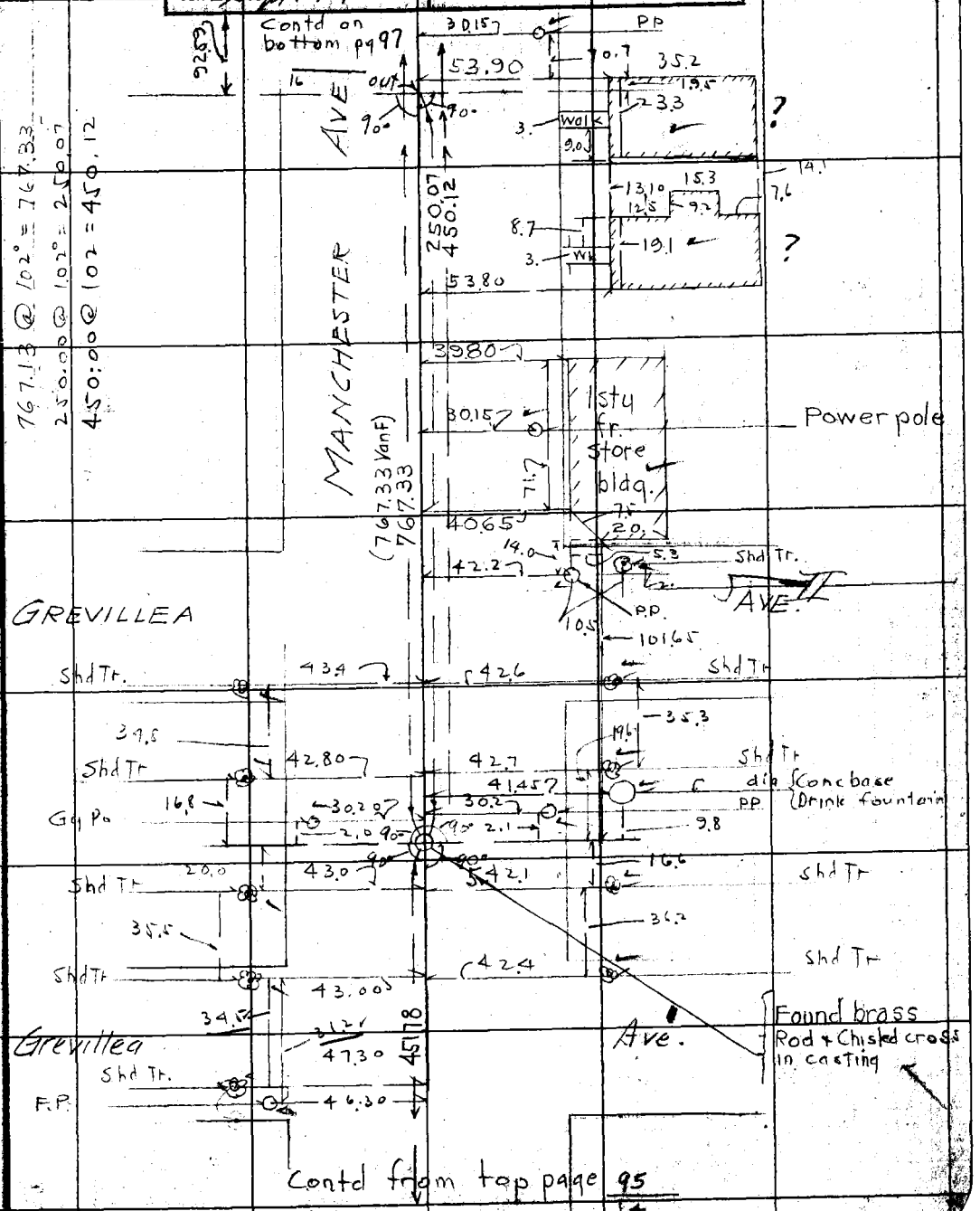

Contd from top page 95/14

NOTE: ANY ADDITION OR CHANGES ON THIS SHEET MUST BE MADE OR CIRCLED IN RED. WITH DATE AND NAME OF PERSON MAKING CHANGE.

DO NOT EXTEND NOTES THIS SIDE OF THIS LINE

RETURN TO LOS ANGELES COUNTY SURVEYOR

F.B. 251 Pg. 97 Chief Party Pura Notes by: Pura Date 5-13-27

Continued on bottom page 98

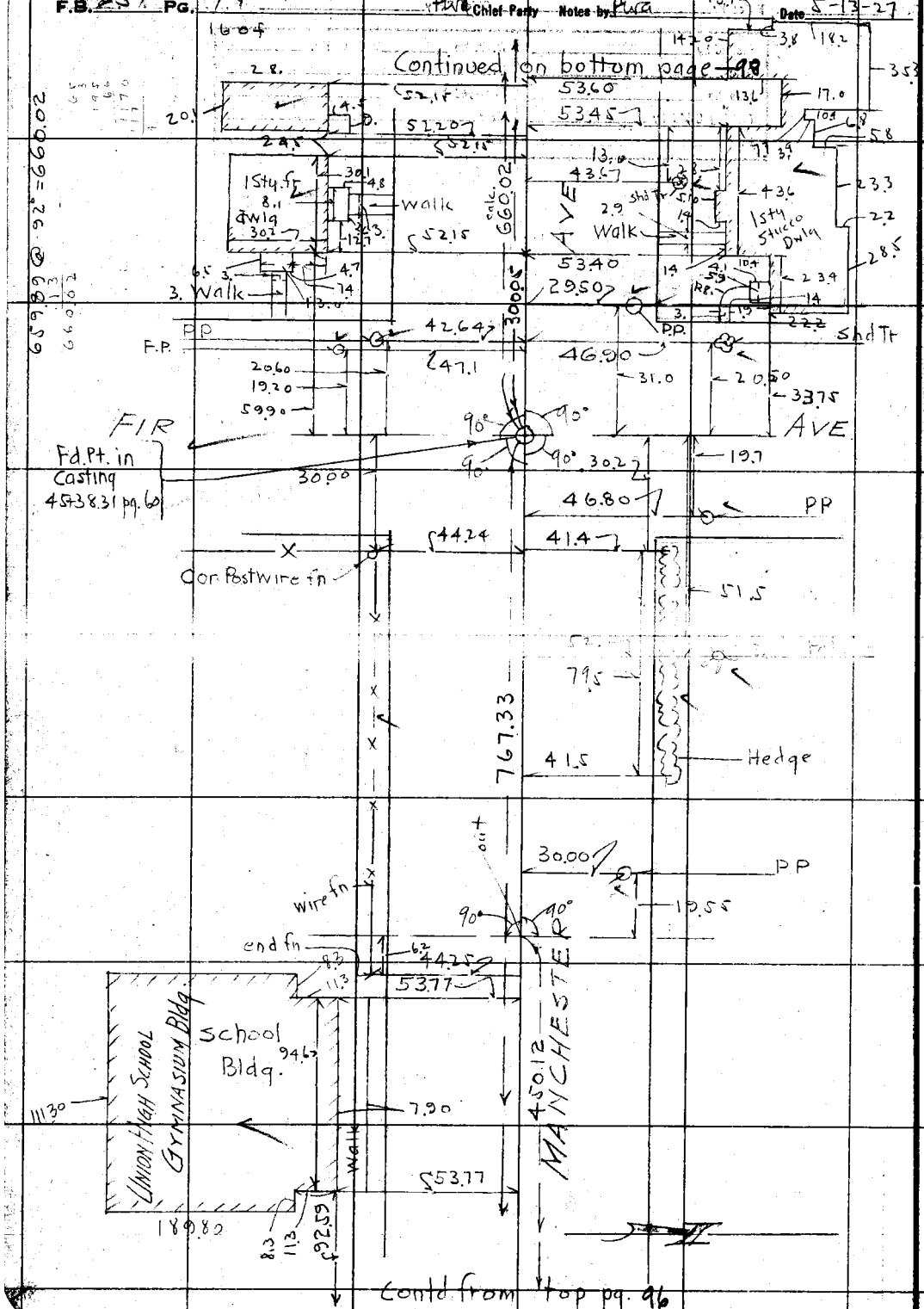

RETURN TO LOS ANGELES COUNTY SURVEYOR

DO NOT EXTEND NOTES THIS SIDE OF THIS LINE

NOTE: ANY ADDITION OR CHANGES ON THIS SHEET MUST BE MADE OR CIRCLED IN RED, WITH DATE AND NAME OF PERSON MAKING CHANGE.

Date 5-14-27 Notes by PWA Chief Party PWA F.B. 251 Pg. 98

19 of

Plotted by Wood
Date July 1927
Map No. 8963
Platting Ch'k'd by Finley
Date July 1927

W. O. No. 4050 B. S. O. No.
Location Manchester Ave, Inglewood
Surveyed by PW Atkins Drp
Date May 14-27
Indexed A. C. Johnson

NOTE: ANY ADDITION OR CHANGES ON THIS SHEET MUST BE MADE OR CIRCLED IN RED. WITH DATE AND NAME OF PERSON MAKING CHANGE.

DO NOT EXTEND NOTES THIS SIDE OF THIS LINE

RETURN TO LOS ANGELES COUNTY SURVEYOR

Shade Tree

Contd on bottom pg 99

55.50 AVE

PP

41.60

47.89

40.90

FP

34.00

19.70

19.20

Fd 1½ pipe P+T in casting (51+98.31) page 61

AVE

EUCALYPTUS

90° 90° 90° 90°

49.30

19.70

40.86

PP

138.30

29.80

PP

PP

29.80

43.00

29.80

PP

660.00 (Van F)

660.02

39.95

PP

30.00

40.00

24.7

1 sty fr. Store Bldg

4.1

6.

50.00

24.3

33.8

90°

out

51.30

6.80

1 sty Stucco Dwlg

102.90

51.35

29.80

PP.

MANCHESTER

300.05

Contd from top pg 97

16

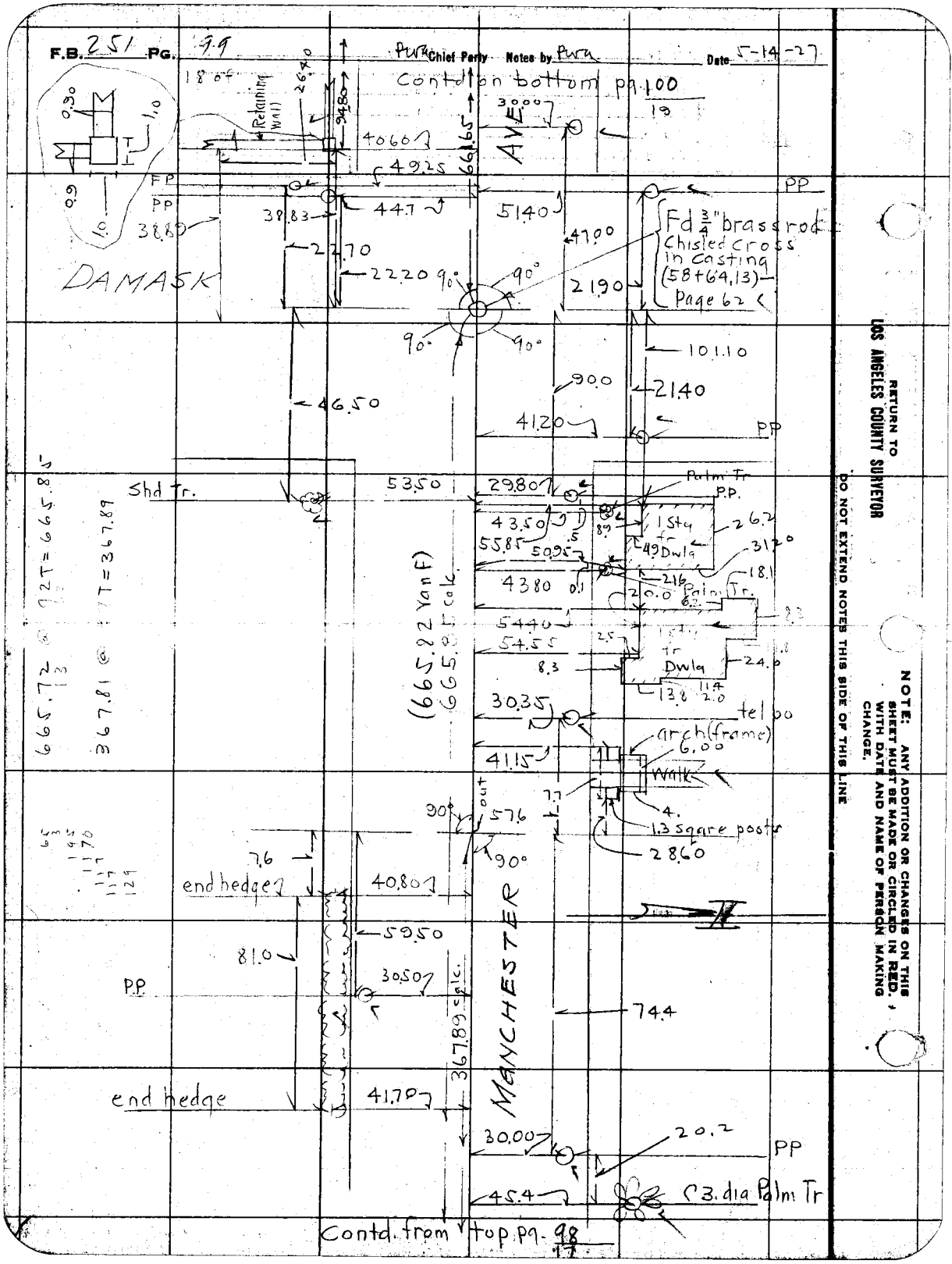
F.B. 251 PG. 99
Pwa Chief Party Notes by Pwa Date 5-14-27
Contd on bottom pg. 100/19
18 of
Retaining wall
26.40
94.80
40.60
49.25
661.65
AVE
30.00
FP
PP
38.89
38.83
44.7
51.40
47.00
Fd 3/4" brass rod
Chisled cross in casting
(58+64.13)
Page 62
22.70
22.20
90°
21.90
DAMASK
101.10
90.0
21.40
46.50
41.20
Shd Tr.
53.50
29.80
Palm Tr
P.P.
43.50
1 Sty fr Dwlg
26.2
55.85
50.95
31.20
4380
21.6
18.1
20.0
Palm Tr.
54.40
54.55
1 Sty fr Dwlg
24.0
8.3
13.8
11.4
2.0
30.35
tel po
arch (frame)
6.00
41.15
Walk
4.
1.3 sqare posts
28.60
90°
57.6
7.6
end hedge
40.80
59.50
81.0
30.50
P.P.
74.4
367.89 calc.
MANCHESTER
end hedge
41.70
30.00
20.2
PP
45.4
3. dia Palm Tr
Contd. from top pg. 98/17
665.72 @ 72T = 665.85
367.81 @ 77T = 367.89
(665.82 Van F)
665.85 calc.
RETURN TO
LOS ANGELES COUNTY SURVEYOR
DO NOT EXTEND NOTES THIS SIDE OF THIS LINE
NOTE: ANY ADDITION OR CHANGES ON THIS SHEET MUST BE MADE OR CIRCLED IN RED, WITH DATE AND NAME OF PERSON MAKING CHANGE.

Date 5-14-27 Notes by PWA Chief Party PWA F.B. 251 Pg. 100

19 of

Plotted by Wood	W. O. No. 4050 D. S. O. No.
Date July 1927	Location Manchester Ave
Map No. 89163	Surveyed by PWA Atkins
Plotting Ck'd by Finley	Date May 14 27
Date [illegible]	Indexed A. C. Johnson



NOTE: ANY ADDITION OR CHANGES ON THIS SHEET MUST BE MADE OR CIRCLED IN RED, WITH DATE AND NAME OF PERSON MAKING CHANGE.

DO NOT EXTEND NOTES THIS SIDE OF THIS LINE

RETURN TO LOS ANGELES COUNTY SURVEYOR

F.B. 251 PG. 101 — Chief Party PWA — Notes by PWA — Date 5-17-27

20 of

Contd on bottom pg 102

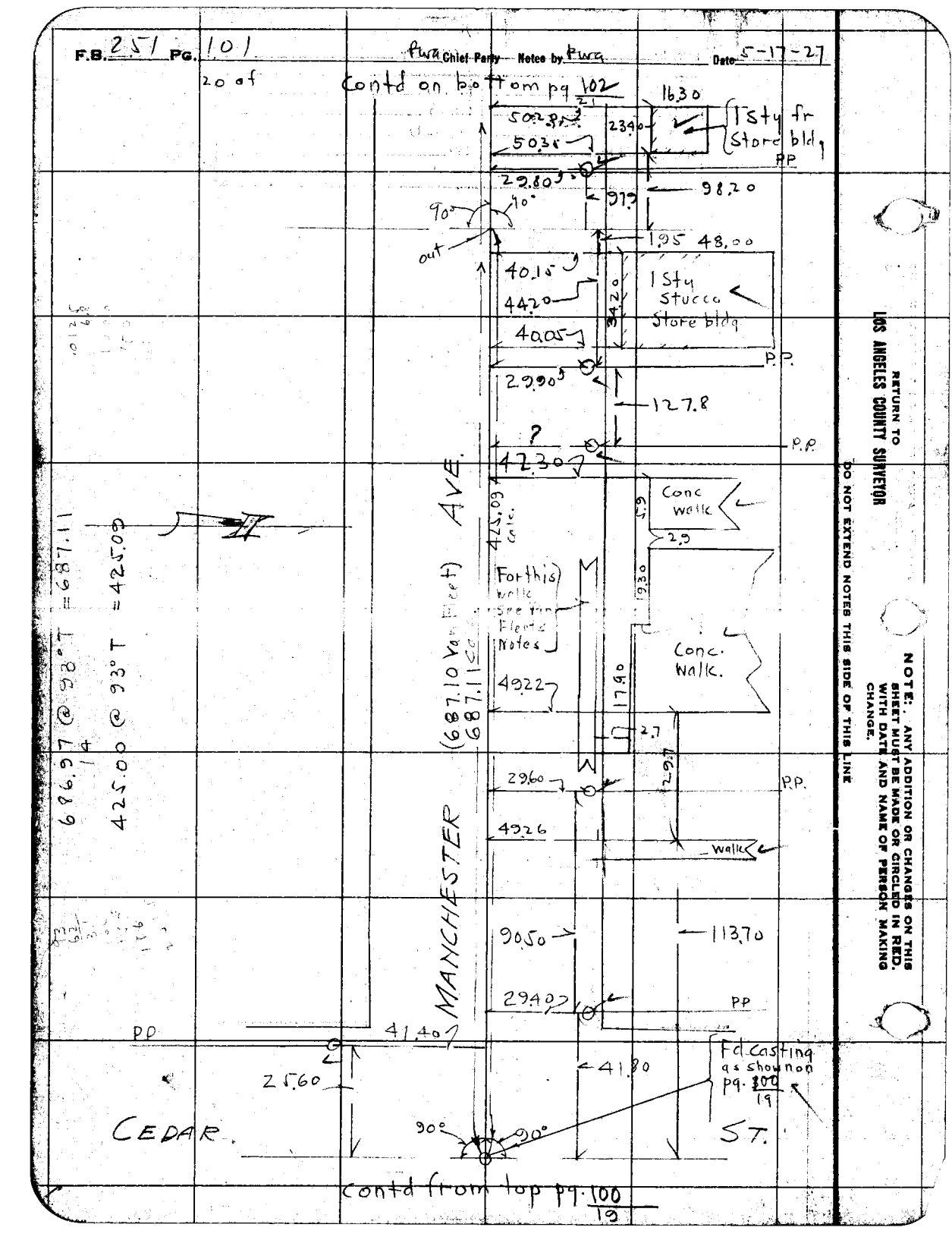

contd from top pg. 100 19

RETURN TO LOS ANGELES COUNTY SURVEYOR

DO NOT EXTEND NOTES THIS SIDE OF THIS LINE

NOTE: ANY ADDITION OR CHANGES ON THIS SHEET MUST BE MADE OR CIRCLED IN RED. WITH DATE AND NAME OF PERSON MAKING CHANGE.

Date May 18, 27 Notes by Pwa Chief Party Pwa F.B. 251 Pg. 102

21 of

Plotted by Wood	W. O. No. 4050 D. S. O. No.
Date July 1927	Location Manchester Ave.
Map No. 8963	Surveyed by PW Atkins Dep.
Plotting C'k'd by Finley	Date May 18 1927
Date Sept 1927	Indexed A. C. Johnson

721.85
621.76
783461

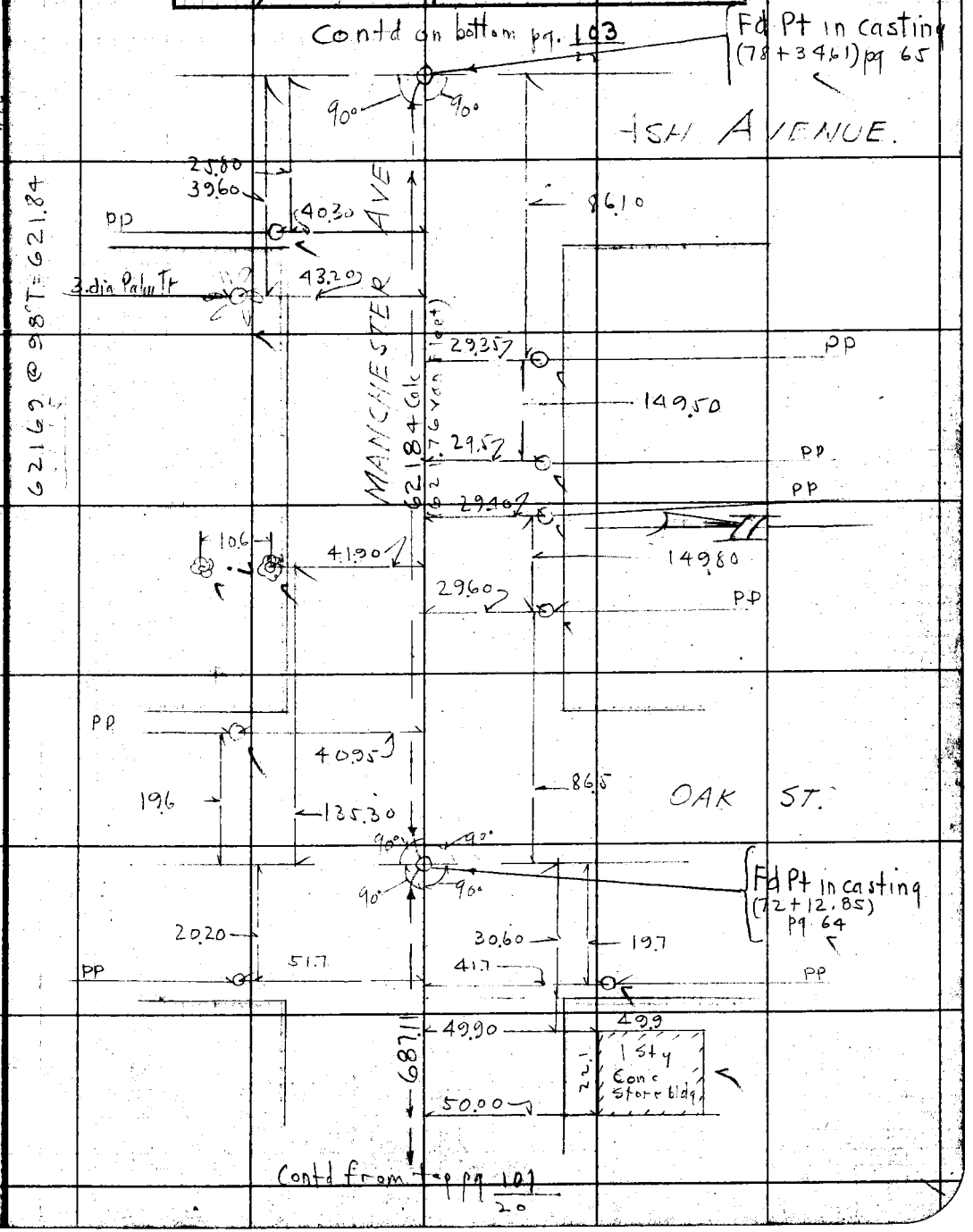

NOTE: ANY ADDITION OR CHANGES ON THIS SHEET MUST BE MADE OR CIRCLED IN RED, WITH DATE AND NAME OF PERSON MAKING CHANGE.

DO NOT EXTEND NOTES THIS SIDE OF THIS LINE

RETURN TO LOS ANGELES COUNTY SURVEYOR

F.B. 251 PG. 103 Chief Party Notes by Date 5-18-27

22 of

Note: For location of buildings West of Freeman St. see FB 73 - 146 - 157

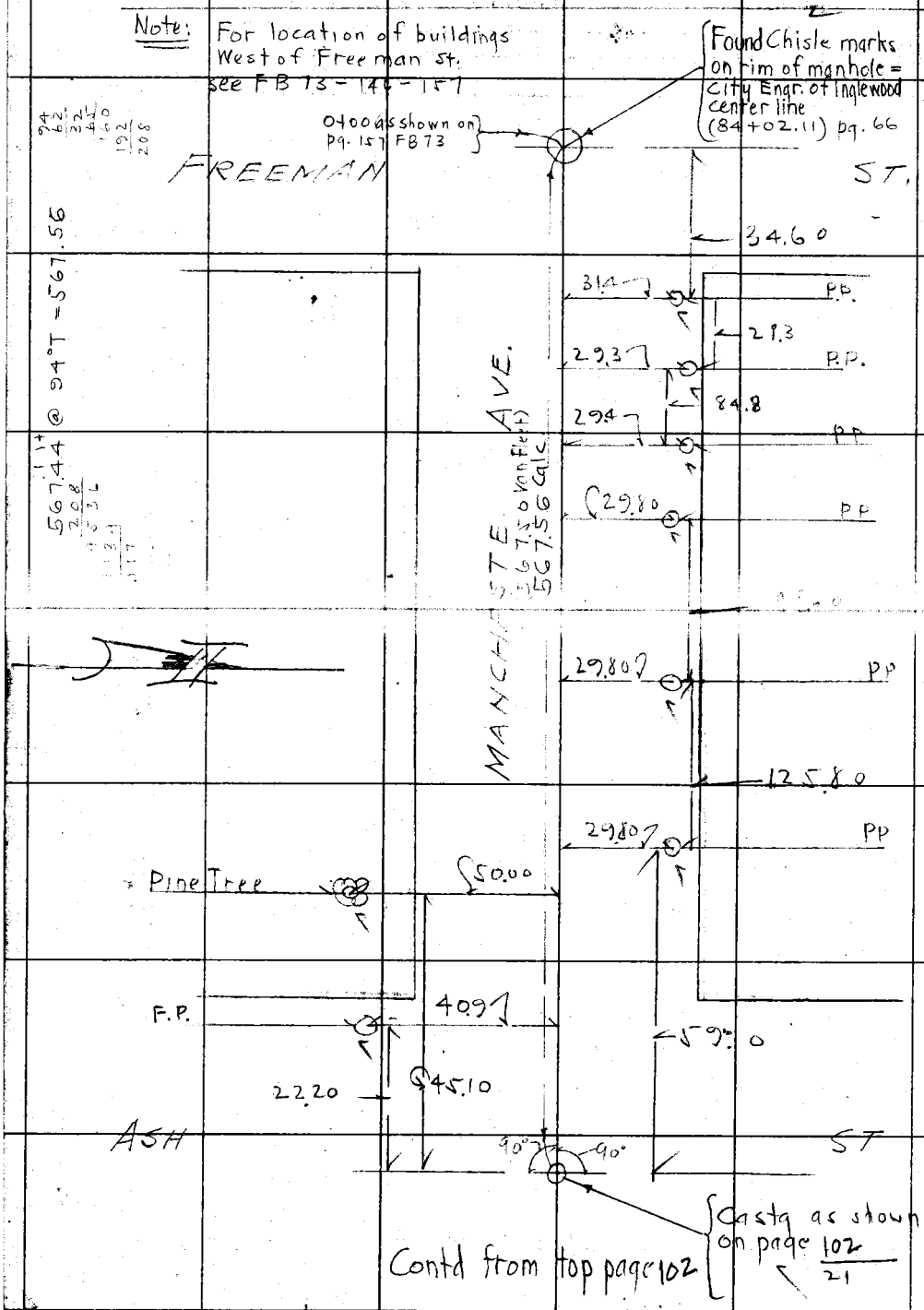

Contd from top page 102

21

567.44 @ 94°T = 567.56

RETURN TO LOS ANGELES COUNTY SURVEYOR

DO NOT EXTEND NOTES THIS SIDE OF THIS LINE

NOTE: ANY ADDITION OR CHANGES ON THIS SHEET MUST BE MADE OR CIRCLED IN RED, WITH DATE AND NAME OF PERSON MAKING CHANGE.

Date 6-2-27 Notes by Piwa Chief Party Piwa F.B. 251 Pg. 104

23 of

84 02 11
2 47 44
49 55

Plotted by Wood	W. O. No. 4050 D. S. O. No.
Date July 1927	Location Manchester Ave
Map No. 8963	Surveyed by P W Atkins Dep
Plotting Ch'd by Fenley	Date June 2, 1927.
Date Sept 1927	Indexed A. C. Johnson

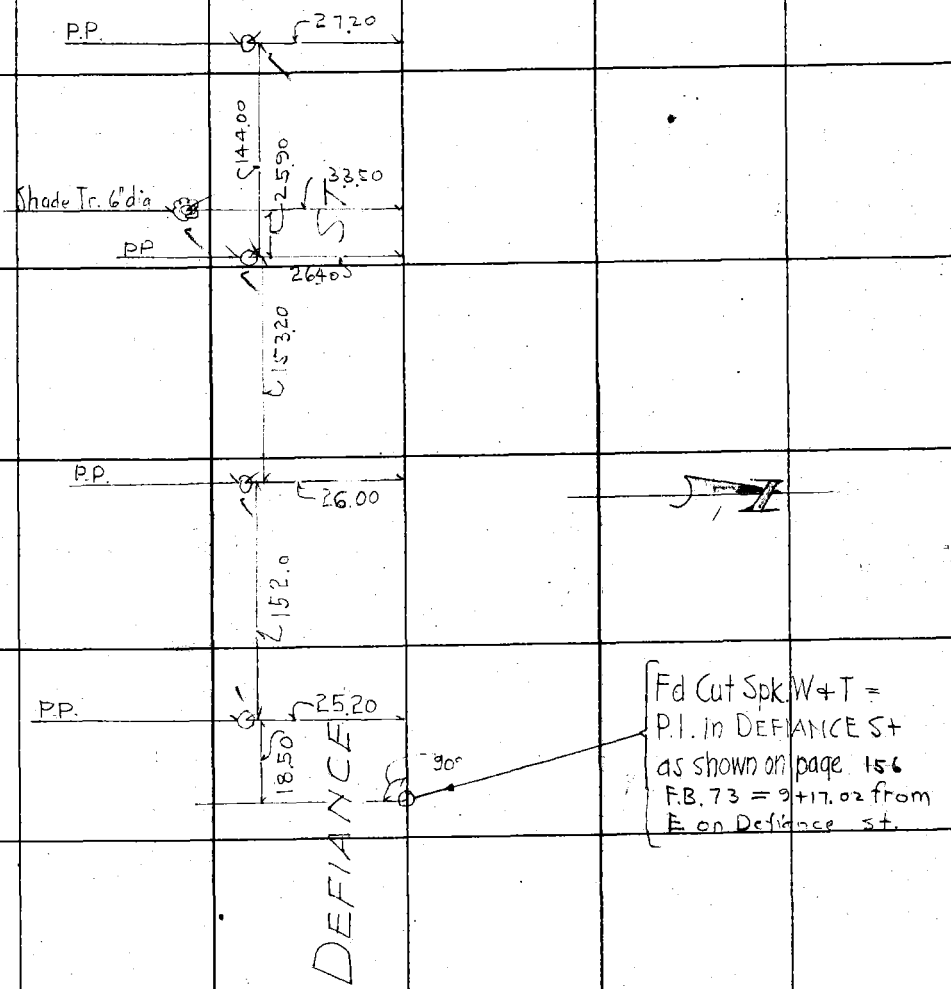

NOTE: ANY ADDITION OR CHANGES ON THIS SHEET MUST BE MADE OR CIRCLED IN RED, WITH DATE AND NAME OF PERSON MAKING CHANGE.

DO NOT EXTEND NOTES THIS SIDE OF THIS LINE

RETURN TO LOS ANGELES COUNTY SURVEYOR

F.B. 251 PG. 105 Pwa Chief Party Notes by Pwa Date 6-2-27

24 of

contd on bottom pg 106/25

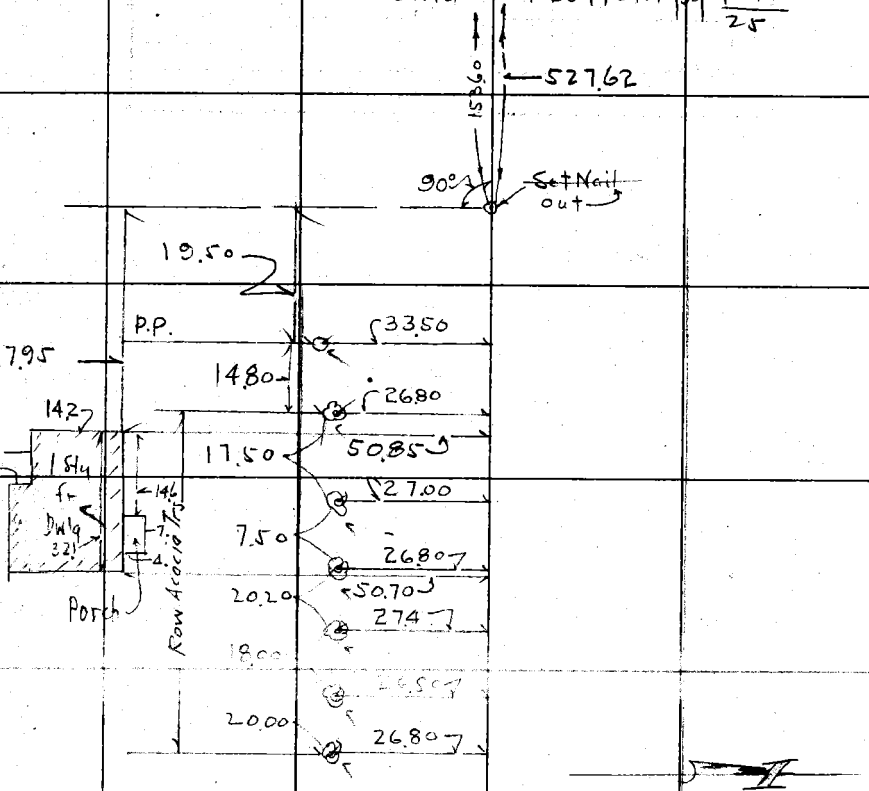

Contd from top pg. 104/23

RETURN TO
LOS ANGELES COUNTY SURVEYOR

DO NOT EXTEND NOTES THIS SIDE OF THIS LINE

NOTE: ANY ADDITION OR CHANGES ON THIS SHEET MUST BE MADE OR CIRCLED IN RED. WITH DATE AND NAME OF PERSON MAKING CHANGE.

Date 6-2-27 Notes by Pura Chief Party Pura F.B. 251 Pg. 106

25 of

Plotted by Wood	W. O. No. 4050 D. S. O. No.
Date July 1927	Location Manchester Ave
Map No. 8963	Surveyed by P.W. Atkins Dep
Plotting Ck'd by Finley	Date 6-2-27
Date Sept 1927	Indexed A. C. Johnson

23.70
6.33
87.0

Continued on right side page 107
26

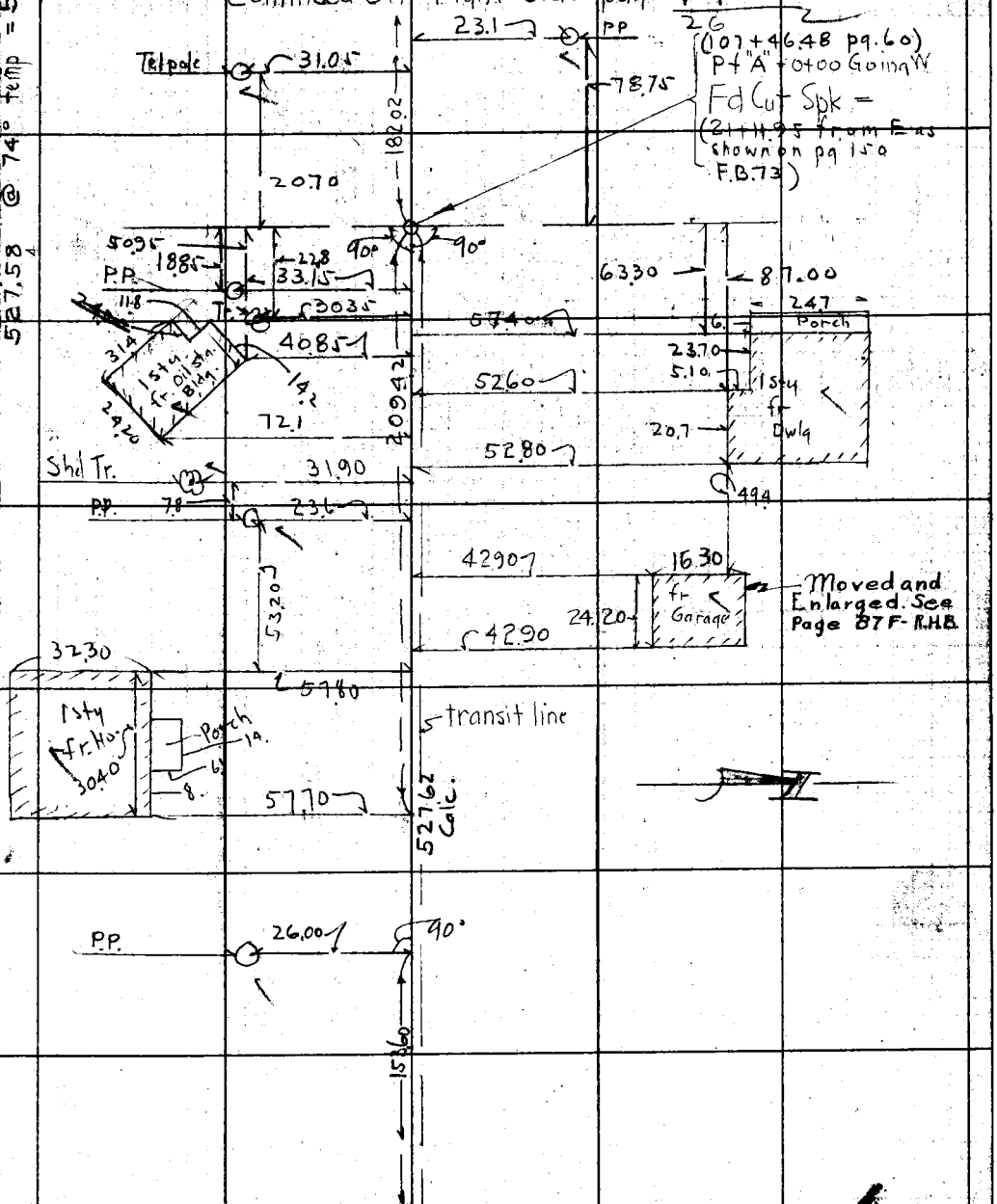

Contd from top page 105
24

NOTE: ANY ADDITION OR CHANGES ON THIS SHEET MUST BE MADE OR CIRCLED IN RED, WITH DATE AND NAME OF PERSON MAKING CHANGE.

DO NOT EXTEND NOTES THIS SIDE OF THIS LINE

RETURN TO LOS ANGELES COUNTY SURVEYOR

528.42 = 527.58 @ 74° temp = 527.62

22.762
18.20
209.42

F.B. 251 PG. 107 PWA Chief Party Notes by PWA Date 6-2-27

183.6+99 =
182.01 @ 70° temp. = 182.02

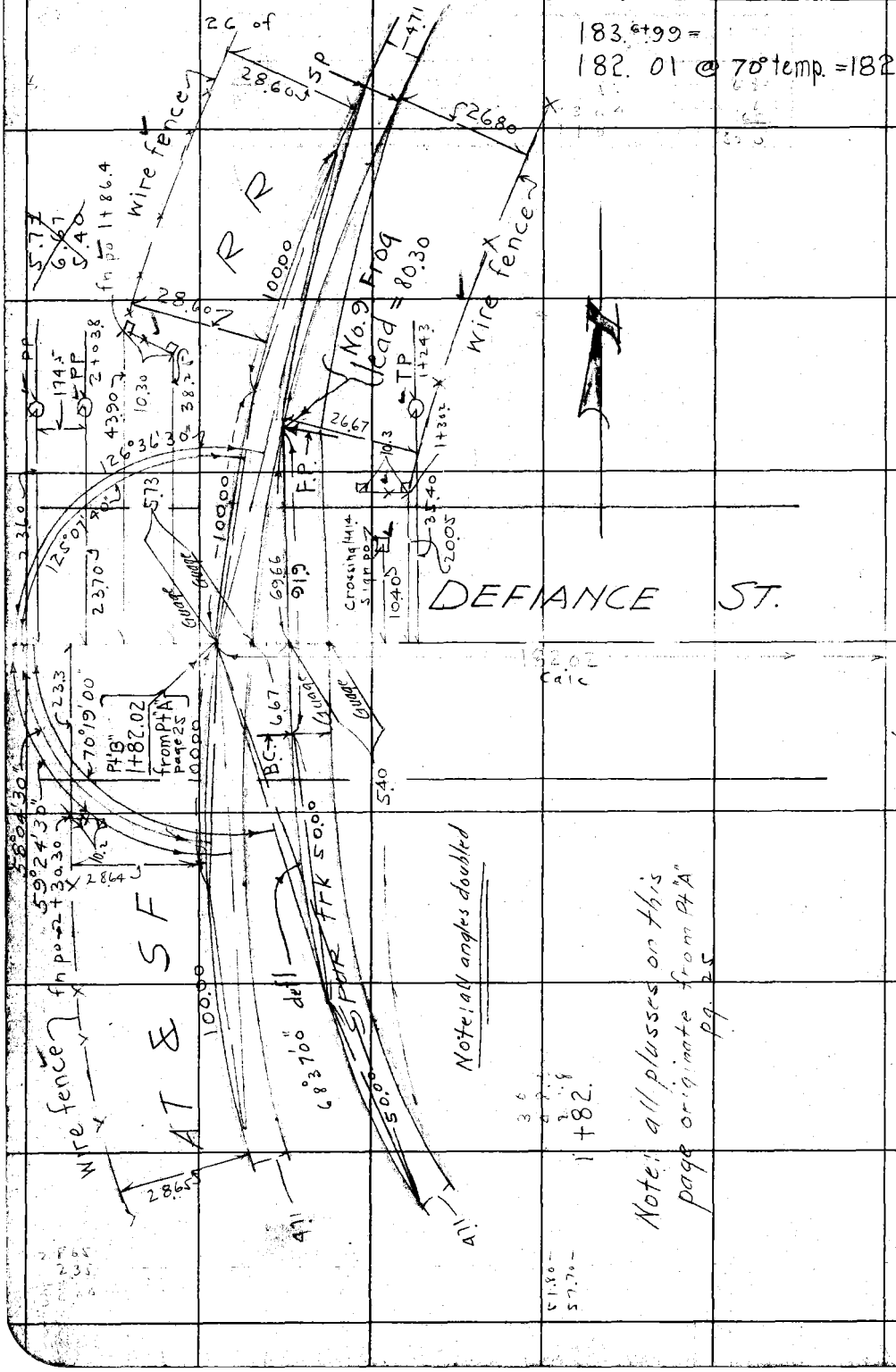

RETURN TO
LOS ANGELES COUNTY SURVEYOR

DO NOT EXTEND NOTES THIS SIDE OF THIS LINE

NOTE: ANY ADDITION OR CHANGES ON THIS SHEET MUST BE MADE OR CIRCLED IN RED. WITH DATE AND NAME OF PERSON MAKING CHANGE.

Date 5-18-27 Notes by PWA Chief Party PWA F.B. 251 Pg. 108

27 of

Plotted by Wood
Date July 1927
Map No. 8963
Platting C'k'd by Finley
Date Sept 1927

W. O. No. 4050 D. S. O. No.
Location Manchester Ave.
Surveyed by PWATkins Dep
Date May 18 1927
Indexed A. C. Johnson

Continued on bottom page 109/28

NOTE: ANY ADDITION OR CHANGE ON THIS SHEET MUST BE MADE OR CIRCLED IN RED. WITH DATE AND NAME OF PERSON MAKING CHANGE.

DO NOT EXTEND NOTES THIS SIDE OF THIS LINE

RETURN TO LOS ANGELES COUNTY SURVEYOR

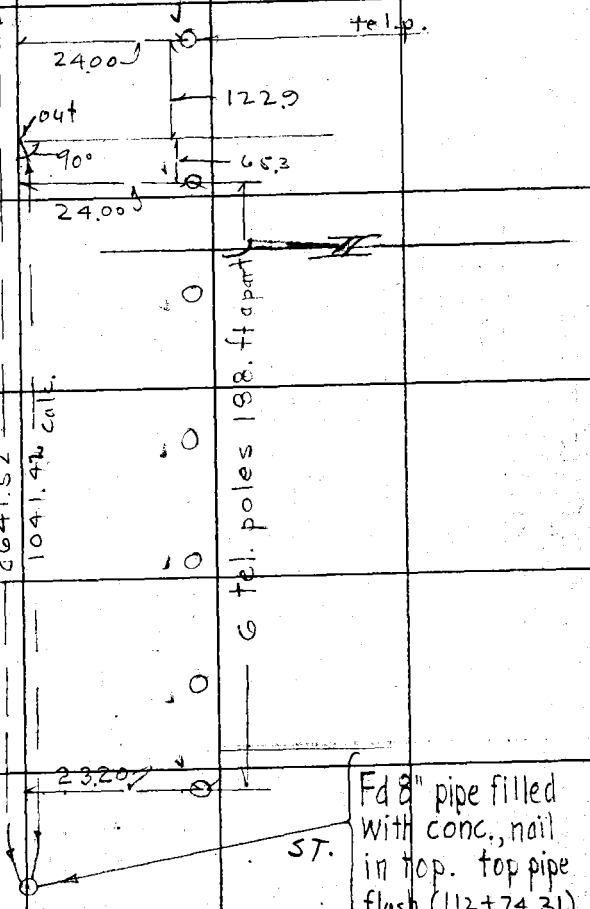

1600.00 @ 72°T = 1600.10
1041.41 @ 63°T = 1041.42
2641.52

OSAGE

F.B. 251 Pg. 109 PWA Chief Party - Notes by PWA Date 5-19-27

28 of

contd on bottom
Pg. 110/29

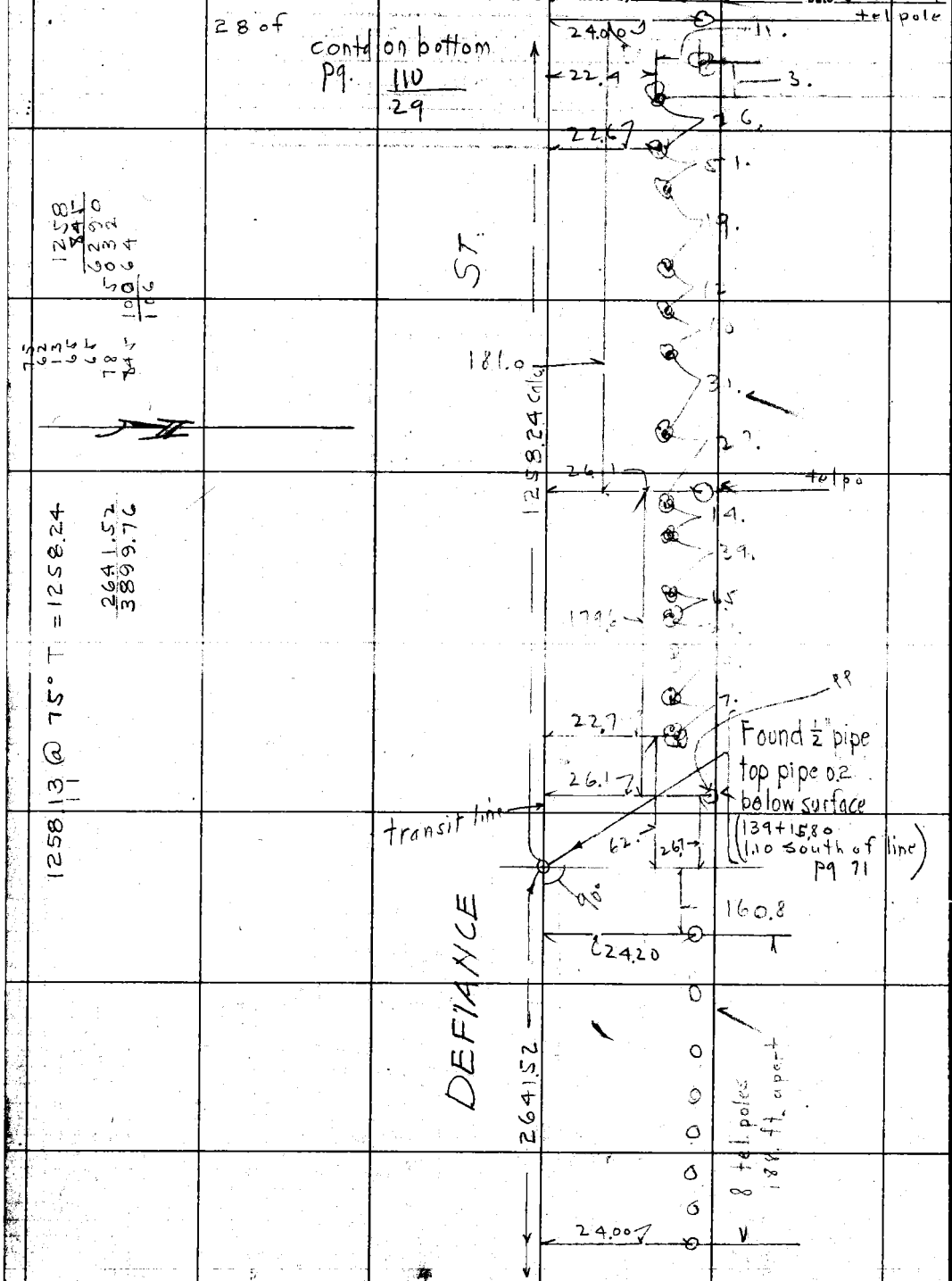

Contd from top page 108/27

RETURN TO
LOS ANGELES COUNTY SURVEYOR

DO NOT EXTEND NOTES THIS SIDE OF THIS LINE

NOTE: ANY ADDITION OR CHANGES ON THIS SHEET MUST BE MADE OR CIRCLED IN RED, WITH DATE AND NAME OF PERSON MAKING CHANGE.

Date 5-20-27 Notes by PWA Chief Party PWA F.B. 251 Pg. 110

29 of.

Platted by Wood	W. O. No. 4050 D. S. O. No.
Date July 1927	Location Manchester Ave
Map No. 8963	Surveyed by PW Atkins Dep
Platting C'k'd by Finley	Date May 20 1927
Date Sept 1927	Indexed A. C. Johnson

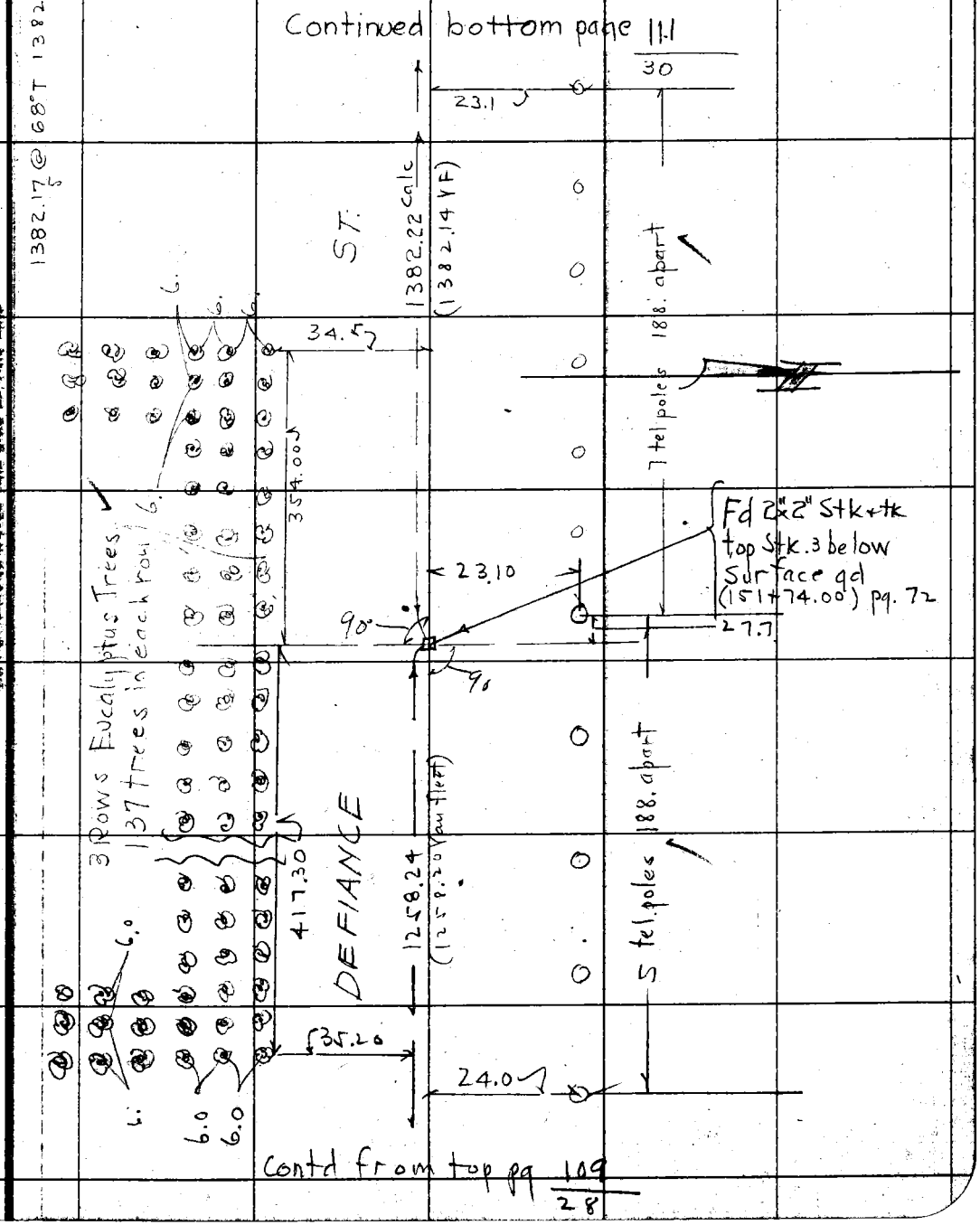

NOTE: ANY ADDITION OR CHANGES ON THIS SHEET MUST BE MADE OR CIRCLED IN RED, WITH DATE AND NAME OF PERSON MAKING CHANGE.

RETURN TO LOS ANGELES COUNTY SURVEYOR

DO NOT EXTEND NOTES THIS SIDE OF THIS LINE

F.B. 251 Pg. 111 — PWA Chief Party — Notes by PWA — Date May 20'27

30 of

Contd on bottom page 112/31

2056.56 @ 72°T = 2056.69

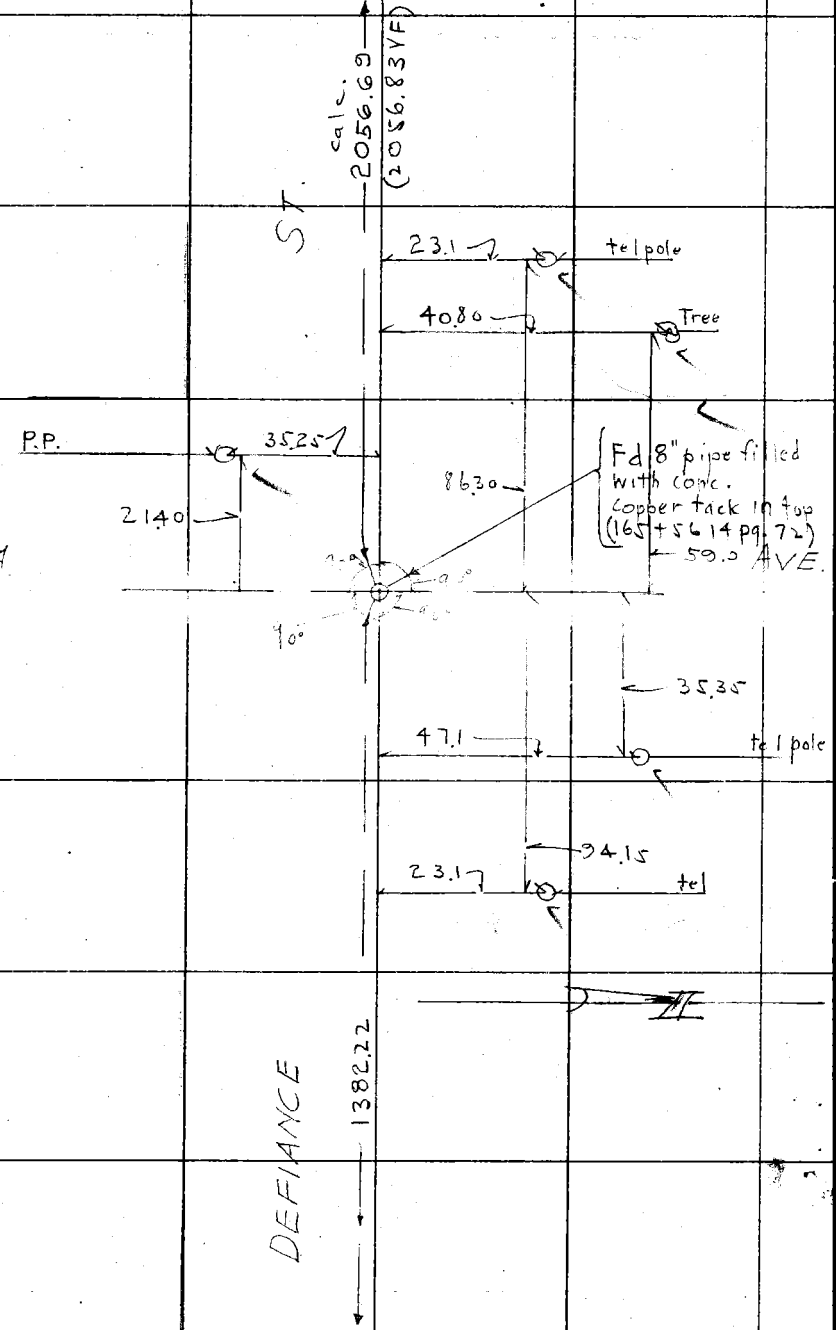

contd. from top page 110/29

RETURN TO LOS ANGELES COUNTY SURVEYOR

DO NOT EXTEND NOTES THIS SIDE OF THIS LINE

NOTE: ANY ADDITION OR CHANGES ON THIS SHEET MUST BE MADE OR CIRCLED IN RED. WITH DATE AND NAME OF PERSON MAKING CHANGE.

Date 5-23-27 Notes by PWA Chief Party PWA F.B. 251 Pg. 112

31 of

Plotted by Wood
Date July 1927
Map No. 8963
Plotting Ck'd by Fenley
Date Sept. 1927

W. O. No. 4050 B. B. O. No.
Location Manchester Ave.
Surveyed by PWA Atchins Dep
Date May 23, 1927
Indexed A. C. Johnson

Contd. on bottom page 113
32

NOTE: ANY ADDITION OR CHANGE ON THIS SHEET MUST BE MADE OR CIRCLED IN RED, WITH DATE AND NAME OF PERSON MAKING CHANGE.

DO NOT EXTEND NOTES THIS SIDE OF THIS LINE

RETURN TO LOS ANGELES COUNTY SURVEYOR

776.23 @ 73°T = 776.28 36

583.21 @ 74°T = 583.32 46

ST.

776.28 Calc (776.29 VM)

Fd 8" pipe filled with Conc. brass tack in top; Chisled cross 0.03 north of tack. Top pipe flush with present surface of road (191+96.37 pg 73)

583.32 Calc (583.40 VM)

DEFIANCE

Fd 2x2 Stk + tk top stk .2 below surface (186+12.97 pg. 73)

Calc 205669

Contd from top page 111
30

F.B. 251 PG. 113 Chief Party Notes by Date 5-24

32 of

Continued on bottom pg 114/33

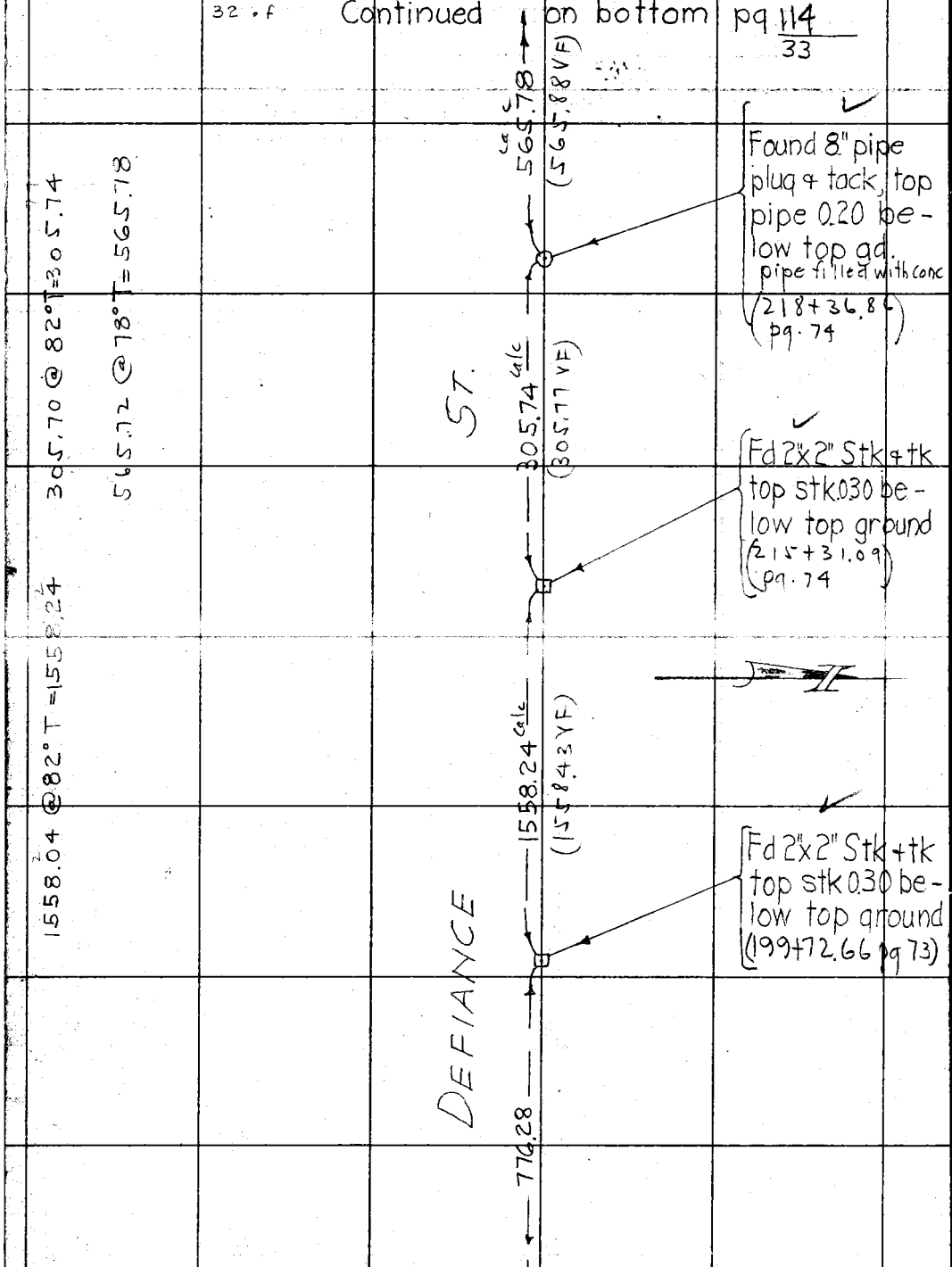

Continued from top page 112/31

RETURN TO LOS ANGELES COUNTY SURVEYOR

DO NOT EXTEND NOTES THIS SIDE OF THIS LINE

NOTE: ANY ADDITION OR CHANGES ON THIS SHEET MUST BE MADE OR CIRCLED IN RED, WITH DATE AND NAME OF PERSON MAKING CHANGE.

Date 5-31-27 Notes by PWA Chief Party PWA F.B. 251 Pg. 114
33 of.

Plotted by Wood	W. O. No. 4050 D. S. O. No.
Date July 1927	Location Manchester Ave
Map No. 8963	Surveyed by PW Attn Dep
Plotting C'k'd by Finley	Date May 31 1927
Date Sept 1927	Indexed A. C. Johnson

NOTE: ANY ADDITION OR CHANGES ON THIS SHEET MUST BE MADE OR CIRCLED IN RED, WITH DATE AND NAME OF PERSON MAKING CHANGE.

RETURN TO LOS ANGELES COUNTY SURVEYOR

DO NOT EXTEND NOTES THIS SIDE OF THIS LINE

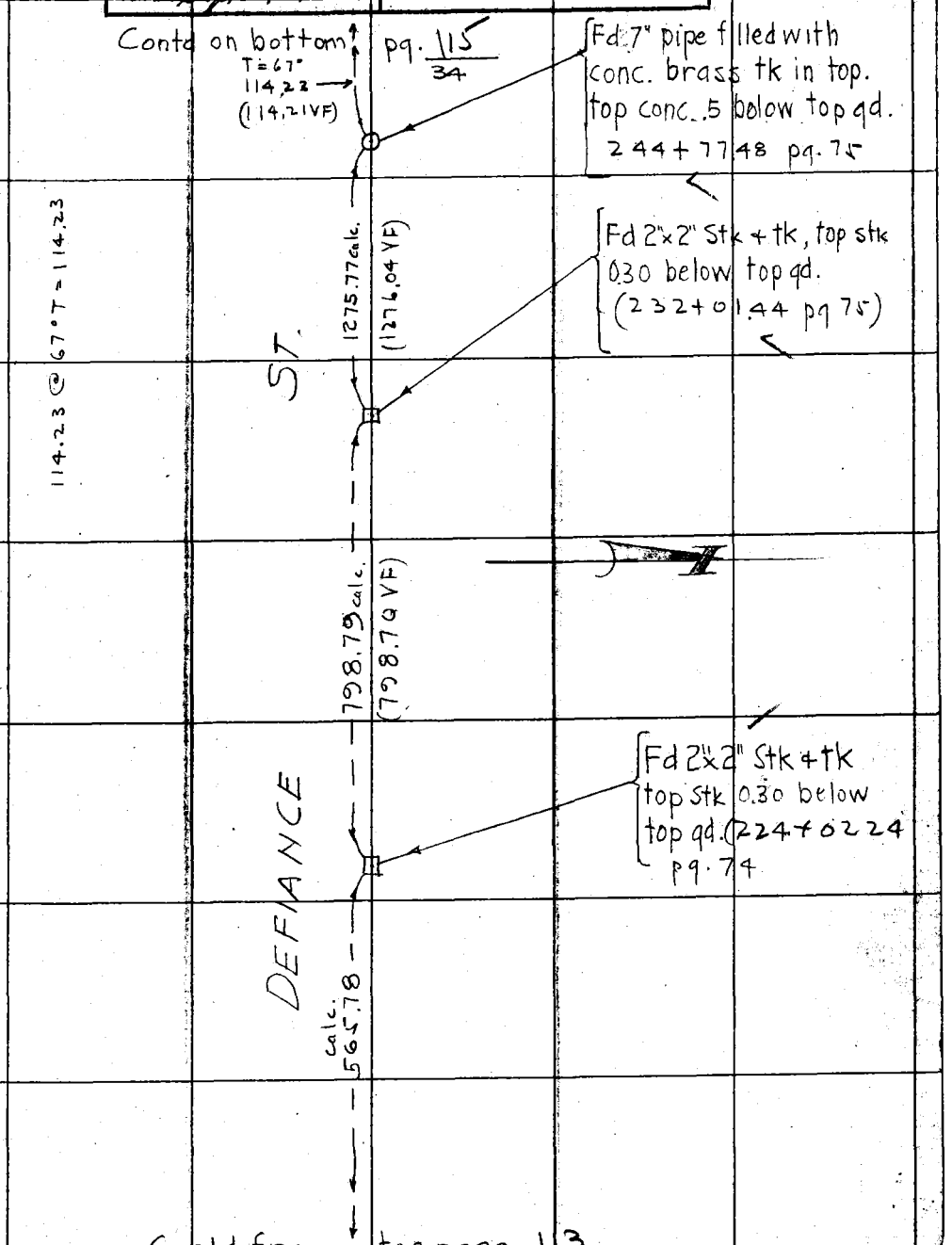

Contd from top page 113/32

F.B. 251 PG. 115 34 of

PWA Chief Party Notes by PWA Date 5-31-27

Contd on bottom pg. 116 / 35

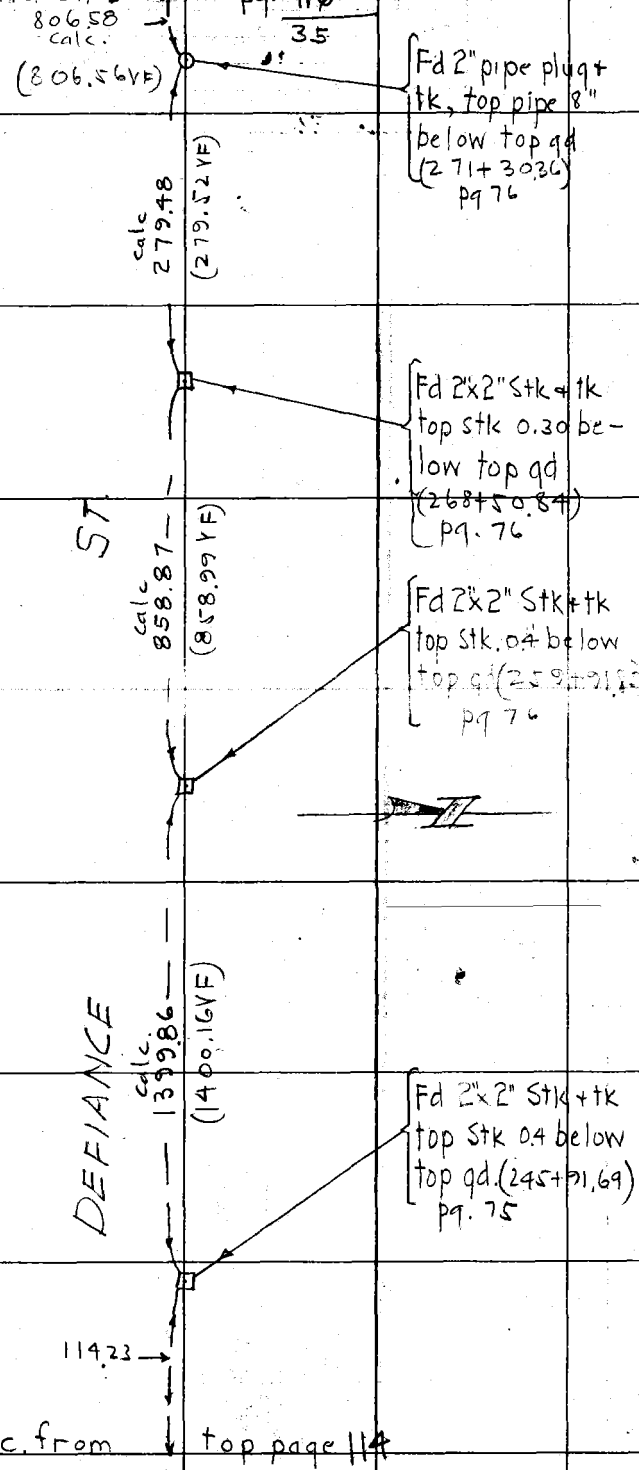

200.00 @ 4°49' @ 68°T = 199.30
175.00 @ 6°07'30" @ 68°T = 174.01
100.00 @ level @ 68°T = 100.00
926.51 @ level @ 68°T = 926.55
1399.86

261.75 @ level @ 62°T = 261.75
298.55 @ 1°42'30" @ 65°T = 298.42
300.00 @ 5°21'00" @ 65°T = 298.70
858.87

281.39 ct = 280.39 @ 5°09'00" @ 64° = 279.48
299.11 ct = 298.89 @ 0°31'30" @ 64° = 298.88
508.30 ct = 507.70 @ 0°13'30" @ 64° = 507.70
806.58

Conc. from top page 114 / 33

RETURN TO LOS ANGELES COUNTY SURVEYOR

NOTE: ANY ADDITION OR CHANGES ON THIS SHEET MUST BE MADE OR CIRCLED IN RED. WITH DATE AND NAME OF PERSON MAKING CHANGE.

DO NOT EXTEND NOTES THIS SIDE OF THIS LINE

Date June 1, '27 Notes by PWA Chief Party PWA F.B. 251 Pg. 116

35 of

Plotted by Wood
Date July 1927
Map No. 8963
Plotting C'k'd by Finley
Date Sept. 1927

W. O. No. 4050 D. S. O. No.
Location Manchester Ave
Surveyed by PWAtkins
Date 6-1-27
Indexed A. C. Johnson

Contd on bottom pg 117/36

300.00 @ level @ 64° T = 300.00
300.00 @ level @ 66° T = 300.01
298.74 @ 1°45' @ 66° T = 298.61
298.18 @ 0°47 @ 68° T = 298.16
3.84 @ level @ 68° T = 3.84
1200.62

(1200.74 YF)
1200.62 calc.

Found 2"x2" Stk + tk.
(284+59.66)
Pg 77

300.87 = 299.13 @ 4°13'30" @ 68° Temp. = 298.33
184.69 = 183.31 @ level @ 68° " } = 224.30
41.02 = 40.98 @ level @ 68° " 522.63

DEFIANCE ST

calc. 522.63
(522.74 YF)

806.58

Found 2"x2" Stk + tk
(279+36.92 Pg 77)

Contd from top pg. 115/34

NOTE: ANY ADDITION OR CHANGES ON THIS SHEET MUST BE MADE OR CIRCLED IN RED, WITH DATE AND NAME OF PERSON MAKING CHANGE.

DO NOT EXTEND NOTES THIS SIDE OF THIS LINE

RETURN TO LOS ANGELES COUNTY SURVEYOR

F.B. 251 PG. 117 — PWA Chief Party — Notes by PWA — Date 6-1-27

36 of

Continued ↑ on bottom page 118
37

299 ct 51 298.49 @ 1°44'00" @ 64° T = 298.35
297.ct 1.0 = 296.00 @ 3°08'30" @ 66° T = 285.58
76. ct 2 = 75.08 @ level @ 66° T = 75.08
59.01

594 ct 1.0 = 593.00 @ 5°04'00" @ 66° T = 590.70

ST.

DEFIANCE

Calc 590.70 (590.94 VF)

Calc 659.01 (658.93 VF)

calc. 1200.62

Fd Cut spk w+tk top spk 0.20 below top gd 303+19.33 pg 78

Fd. 2"x2" Stk+tk top stk 0.30 below top gd. (296+60.40 pg 77)

Contd. from top page 116
35

RETURN TO LOS ANGELES COUNTY SURVEYOR

DO NOT EXTEND NOTES THIS SIDE OF THIS LINE

NOTE: ANY ADDITION OR CHANGES ON THIS SHEET MUST BE MADE OR CIRCLED IN RED WITH DATE AND NAME OF PERSON MAKING CHANGE.

Date 6-1-27 Notes by PWA Chief Party PWA F.B. 251 Pg. 118

37 of

Plotted by Wood	W. O. No. 4050 D. S. O. No.
Date July 1927	Location Manchester Ave
Map No. 8963	Surveyed by PWA Hills Dep
Platting C'k'd by Finley	Date June 1-27
Date Sept. 1927	Indexed A. C. Johnson

NOTE: ANY ADDITION OR CHANGES ON THIS SHEET MUST BE MADE OR CIRCLED IN RED. WITH DATE AND NAME OF PERSON MAKING CHANGE.

DO NOT EXTEND NOTES THIS SIDE OF THIS LINE

RETURN TO LOS ANGELES COUNTY SURVEYOR



Contd from top pg 117

36

F.B. 251 PG. 119

38 of

Chief Party Notes by Date

RETURN TO
LOS ANGELES COUNTY SURVEYOR

NOTE: ANY ADDITION OR CHANGES ON THIS SHEET MUST BE MADE OR CIRCLED IN RED. WITH DATE AND NAME OF PERSON MAKING CHANGE.

DO NOT EXTEND NOTES THIS SIDE OF THIS LINE

Date 8-17-27 Notes by Van Fleet Chief Party Van Fleet F.B. 251 Pg. 120

Plotted by Wood
Date Aug. 1927
Map No. 8963
Plotting Chkd by Finley
Date Sept. 1927

W. O. No. 4050 D. S. O. No.
Location Manchester Ave.
Surveyed by A.W. Van Fleet
Date 8-17-27.
Indexed A. C. Johnson

NOTE: ANY ADDITION OR CHANGES ON THIS SHEET MUST BE MADE OR CIRCLED IN RED, WITH DATE AND NAME OF PERSON MAKING CHANGE.

DO NOT EXTEND NOTES THIS SIDE OF THIS LINE

RETURN TO LOS ANGELES COUNTY SURVEYOR

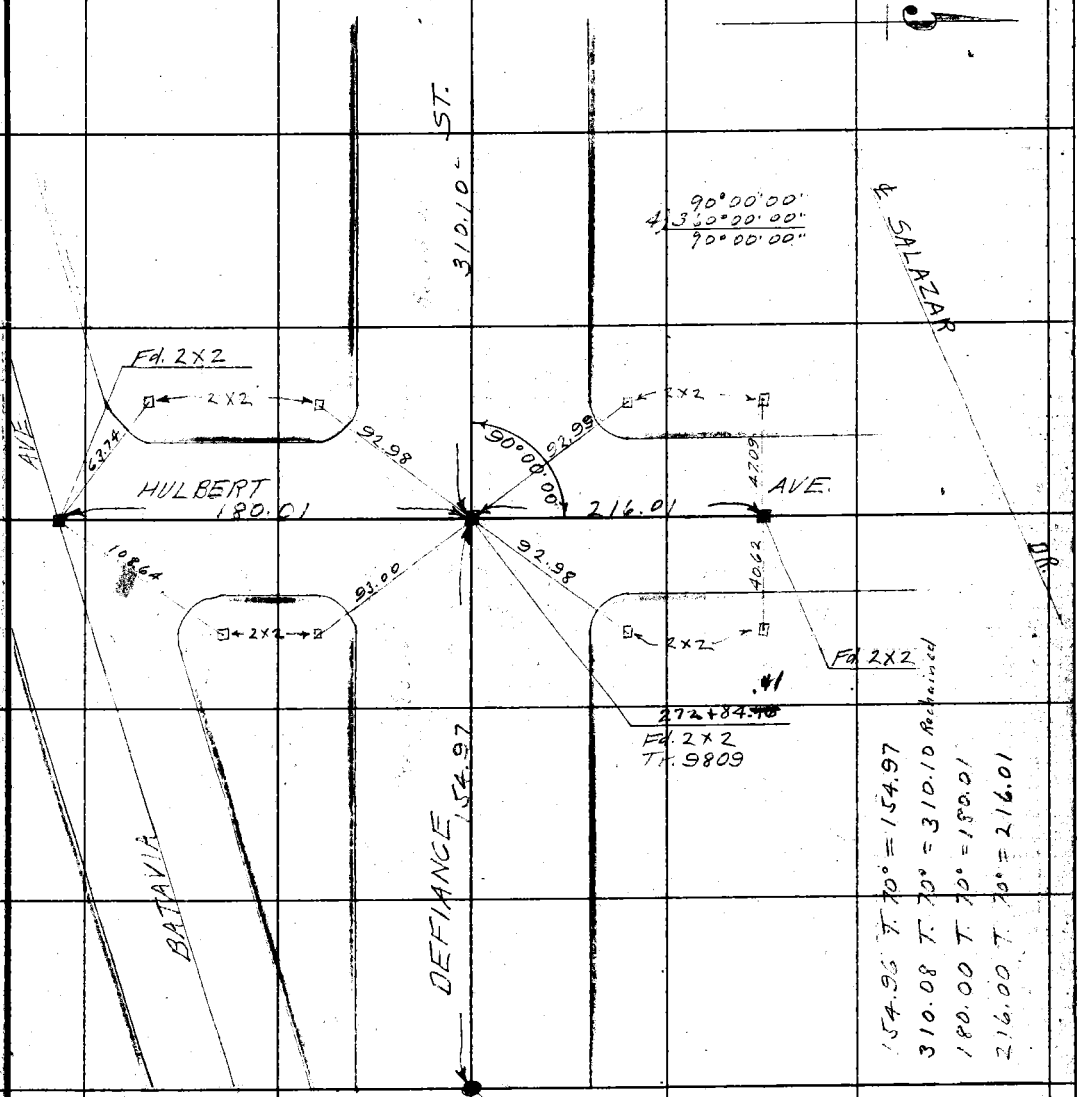

From top of page 76

F.B. 251 Pg. 121 Van Fleet Chief Party Notes by Van Fleet Date 8-17-27

330.03 T. 70° = 83.805
353.30 T. 70° = 353.32
249.79 T. 70° = 249.80
341.39 T. 70° = 341.41

RETURN TO
LOS ANGELES COUNTY SURVEYOR

DO NOT EXTEND NOTES THIS SIDE OF THIS LINE

NOTE: ANY ADDITION OR CHANGES ON THIS SHEET MUST BE MADE OR CIRCLED IN RED, WITH DATE AND NAME OF PERSON MAKING CHANGE.

Date 8-17-27 Notes by Van Fleet Chief Party Van Fleet F.B. 251 Pg. 122

Plotted by Wood
Date Aug. 1927
Map No. 8963
Plotted Ch'd by Farley
Date ~~Sept. 1927~~

W. O. No. 4050 D. S. O. No.
Location Manchester Ave.
Surveyed by A.W. Van Fleet
Date ~~A. 8-17-27~~
Indexed

VOTE: ANY ADDITION OR CHANGES ON THIS SHEET MUST BE MADE OR CIRCLED IN RED, WITH DATE AND NAME OF PERSON MAKING CHANGE.

DO NOT EXTEND NOTES THIS SIDE OF THIS LINE

RETURN TO LOS ANGELES COUNTY SURVEYOR

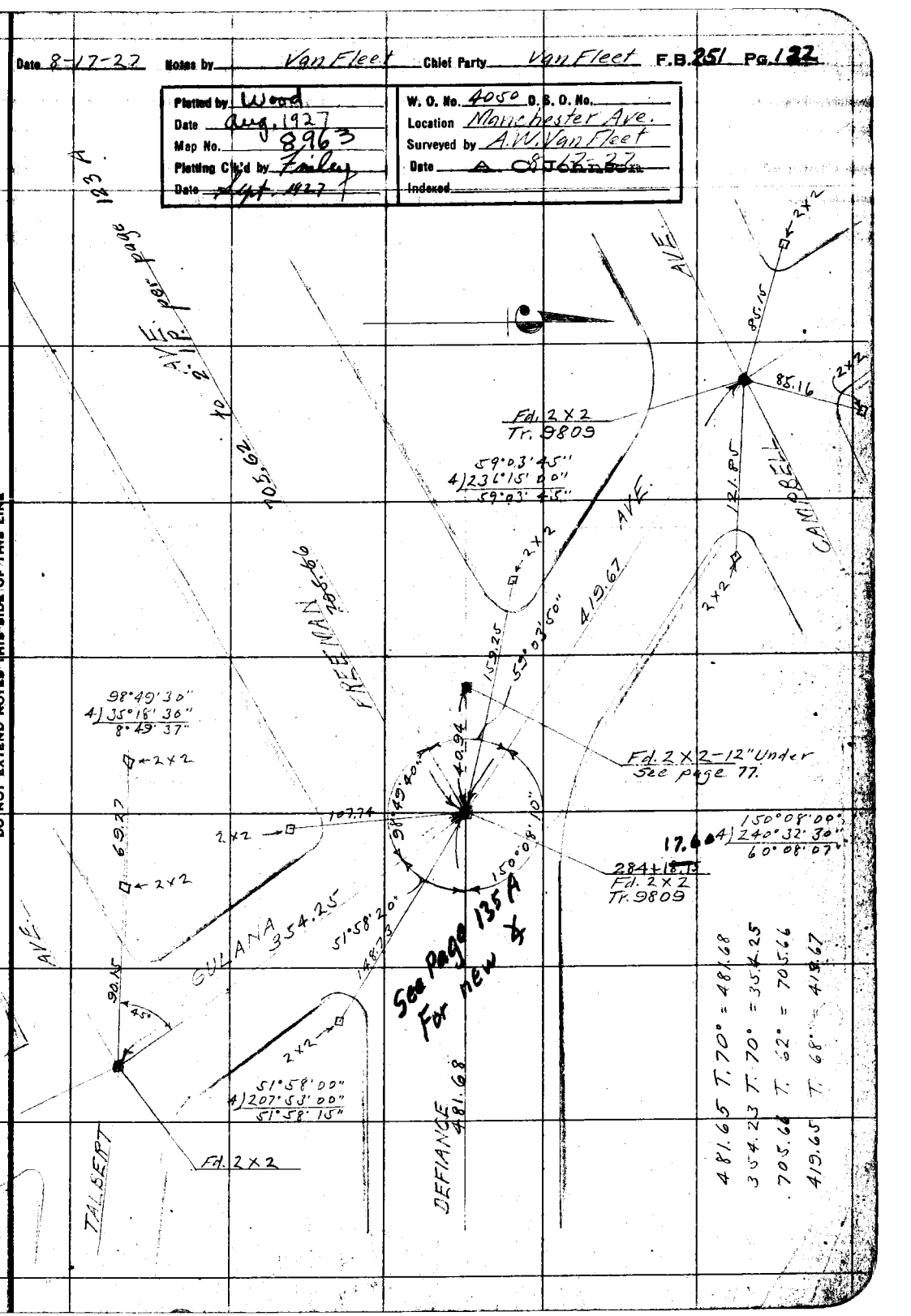

F.B. 251 PG. 123 Van Fleet Chief Party Notes by Van Fleet Date 8-17-27

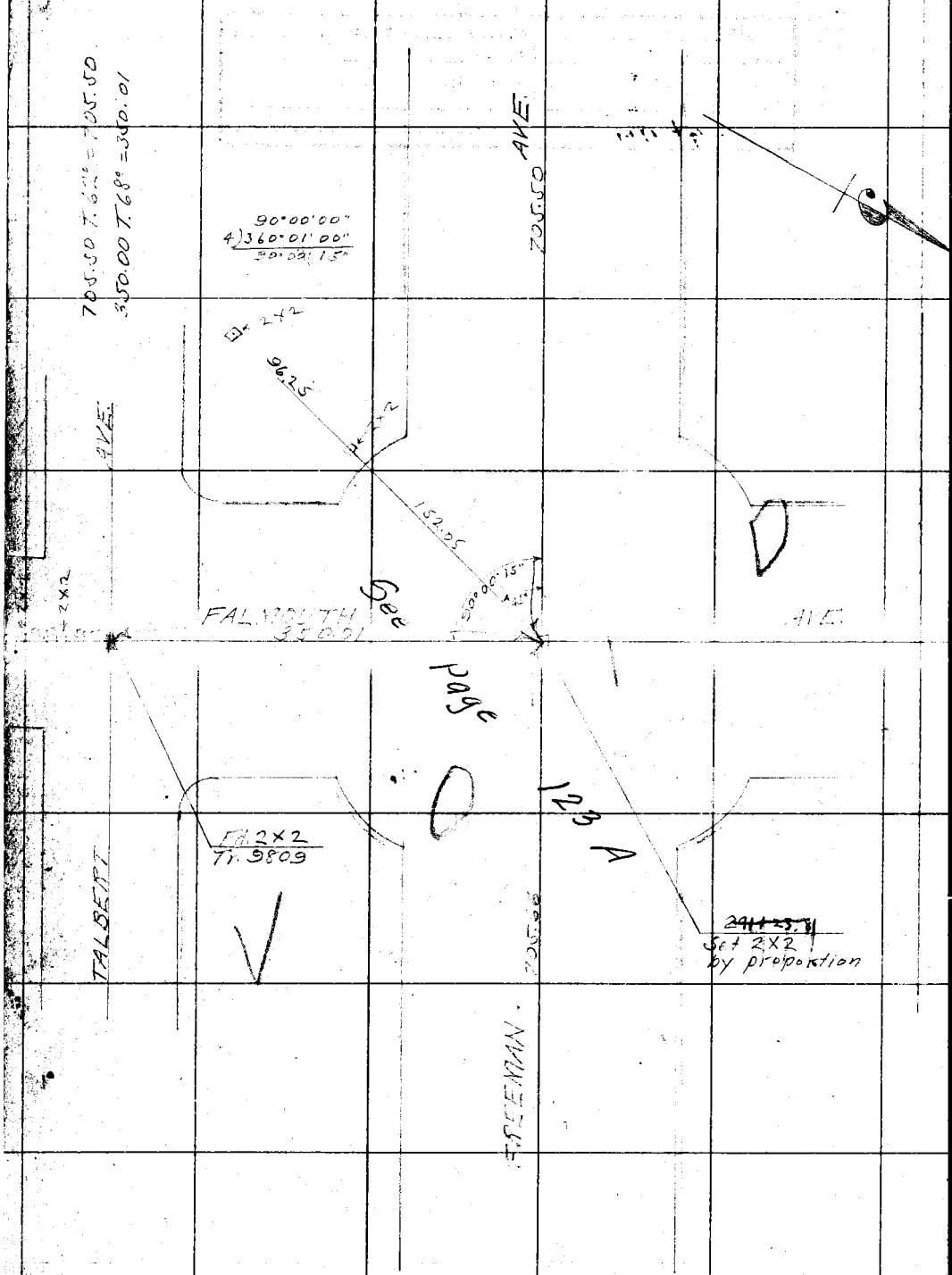

RETURN TO
LOS ANGELES COUNTY SURVEYOR

DO NOT EXTEND NOTES THIS SIDE OF THIS LINE

NOTE: ANY ADDITION OR CHANGES ON THIS SHEET MUST BE MADE OR CIRCLED IN RED. WITH DATE AND NAME OF PERSON MAKING CHANGE.

Date 10-26-27 Notes by Moore Chief Party Moore F. B. 251 Pg 123A

Plotted by	W. O. No. 4050 D. S. O. No.
Date	Location Manchester Ave
Map No.	Surveyed by J. D. Moore
Plotting C'k'd by	Date 10-26-27
Date	Indexed A. C. Johnson

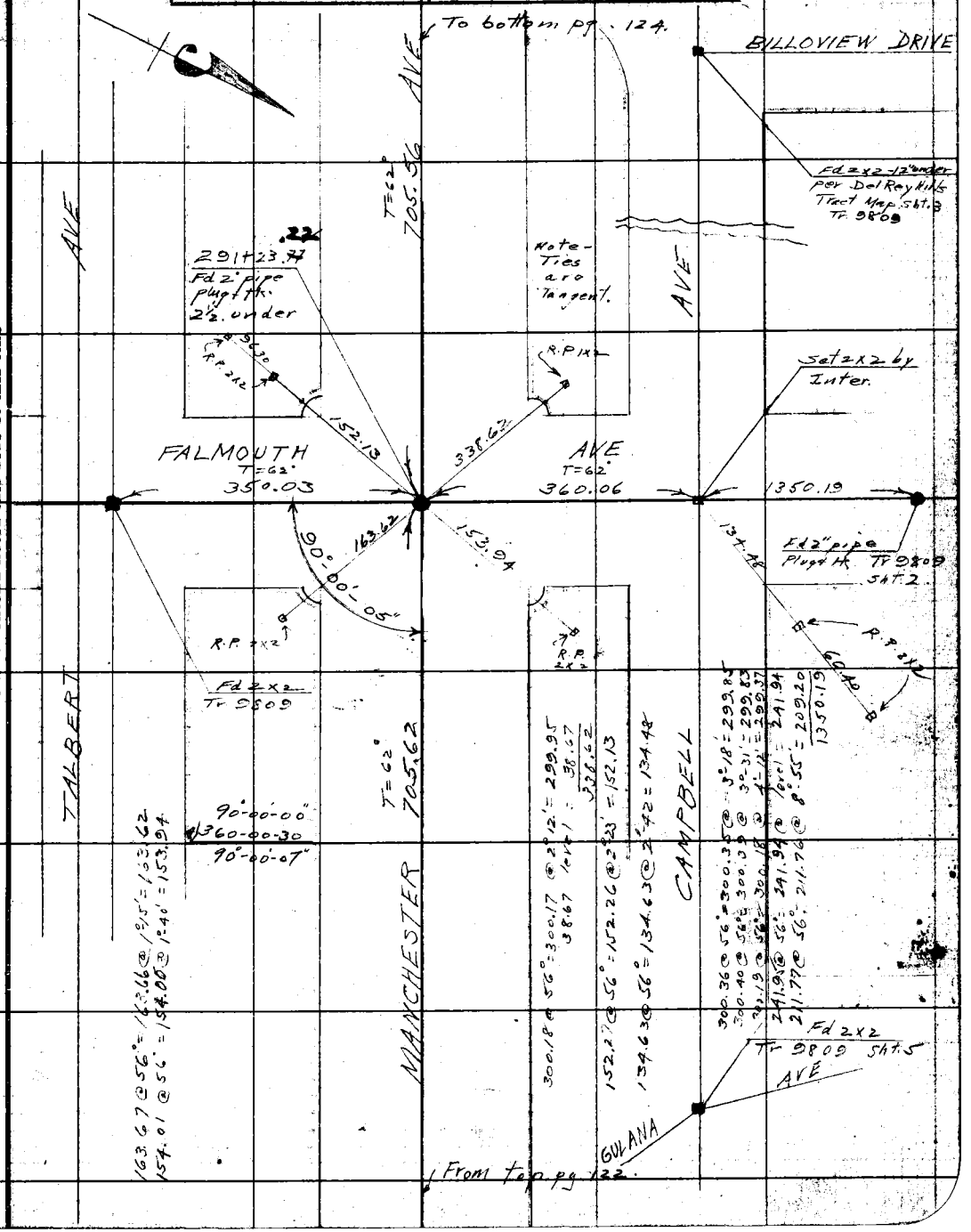

Notes: ANY ADDITIONS OR CHANGES ON THIS SHEET MUST BE MADE OR CIRCLED IN Red. WITH DATE AND NAME OF PERSON MAKING CHANGE.

RETURN TO LOS ANGELES COUNTY SURVEYOR

Do not extend notes this side of this line

RETURN TO

LOS ANGELES COUNTY SURVEYOR

Note: ANY ADDITIONS OR CHANGES ON THIS SHEET MUST BE MADE OR CIRCLED IN **Red.** WITH DATE AND NAME OF PERSON MAKING CHANGE.

Do not extend notes this side of this line

F.B. ____ PG. ____

Chief Party ____ Notes by ____ Date ____

Date _____ Notes by _____ Chief Party _____ F.B. 251 Pg. 124

Platted by Wood	W. O. No. 4050 B. B. O. No.
Date Aug. 1927	Location Manchester Ave
Map No. 8963	Surveyed by A.W. Van Fleet
Platting C'k'd by Finley	Date 8-18-27
Date Sept. 1927	Indexed A. C. Johnson

352.68 T. 62° = 352.68
414.55 T. 62° = 414.55
354.25 T. 68° = 354.26

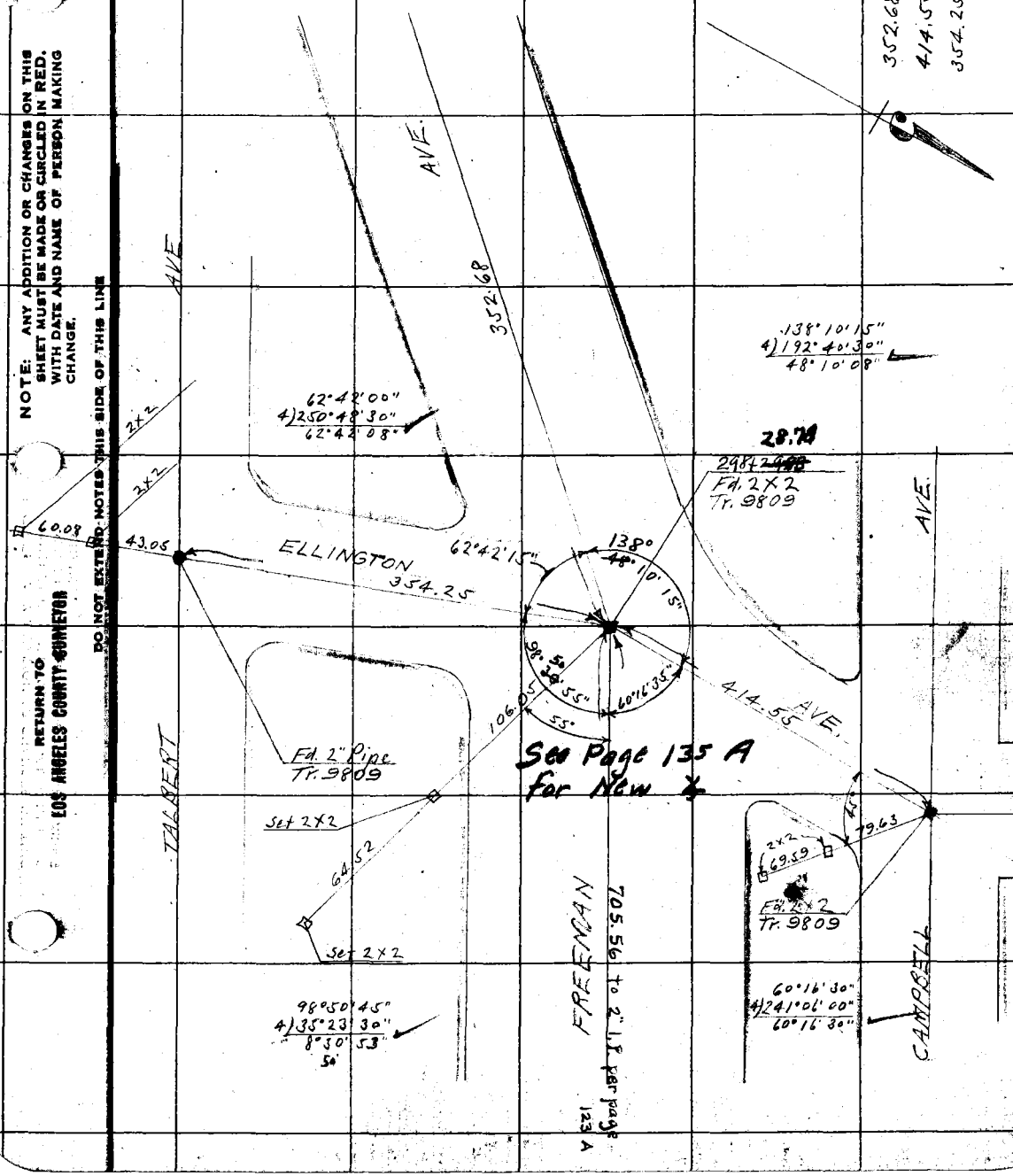

NOTE: ANY ADDITION OR CHANGES ON THIS SHEET MUST BE MADE OR CIRCLED IN RED, WITH DATE AND NAME OF PERSON MAKING CHANGE.

DO NOT EXTEND NOTES THIS SIDE OF THIS LINE

RETURN TO LOS ANGELES COUNTY SURVEYOR

F.B. 251 PG. 125 Van Fleet Chief Party Notes by Van Fleet Date 8-18-27

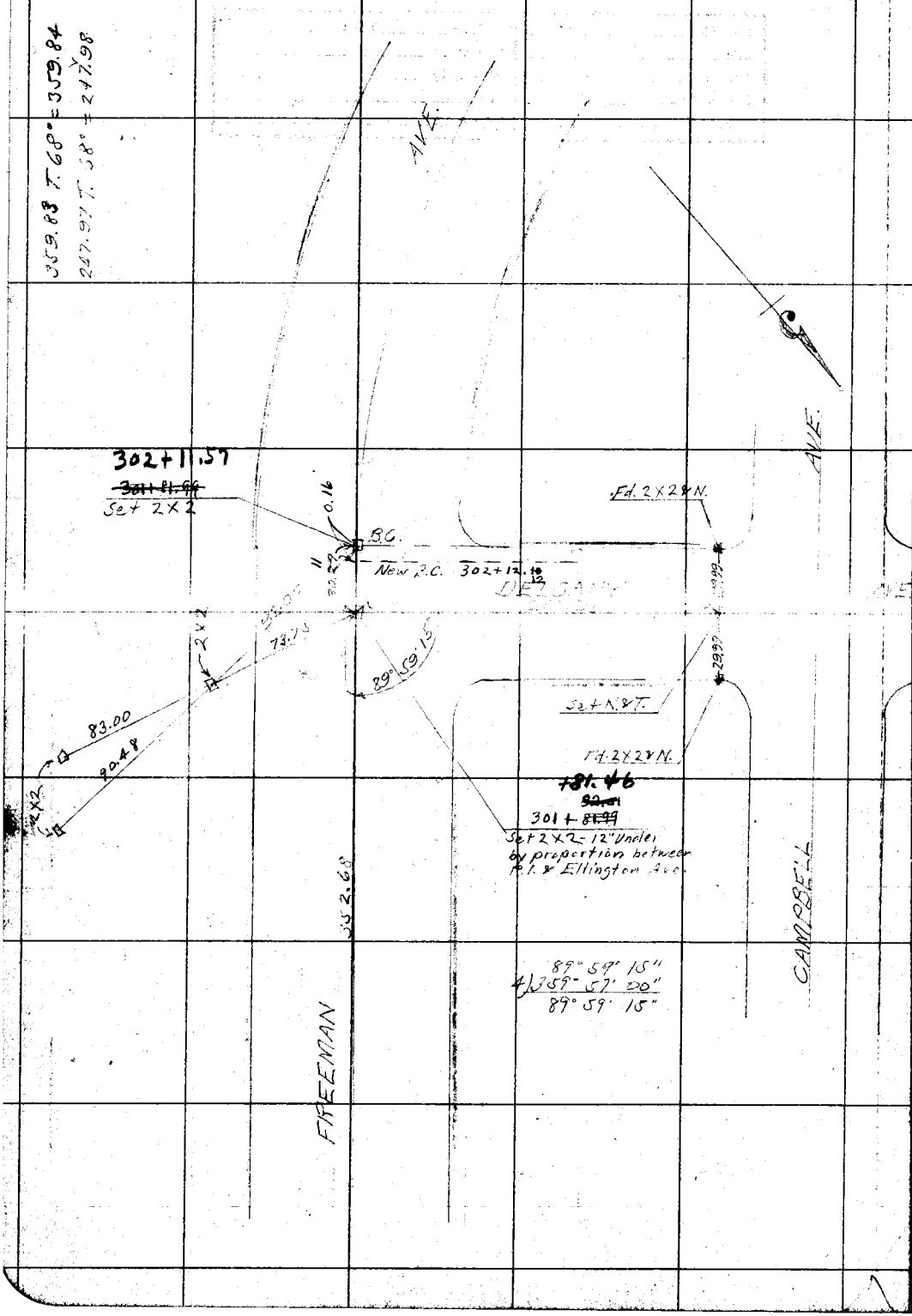

RETURN TO
LOS ANGELES COUNTY SURVEYOR

DO NOT EXTEND NOTES THIS SIDE OF THIS LINE

NOTE: ANY ADDITION OR CHANGES ON THIS SHEET MUST BE MADE OR CIRCLED IN RED WITH DATE AND NAME OF PERSON MAKING CHANGE.

Date 8-18-27 Notes by Van Fleet Chief Party Van Fleet F.B. 261 Pg 126

Plotted by Wood	W. O. No. 4050 D. S. O. No.
Date Aug. 1927	Location Manchester Ave.
Map No. 8963	Surveyed by A.W. Van Fleet
Plotting Ck'd by Finley	Date 8-18-27
Date Sept. 1927	Indexed A. C. Johnson

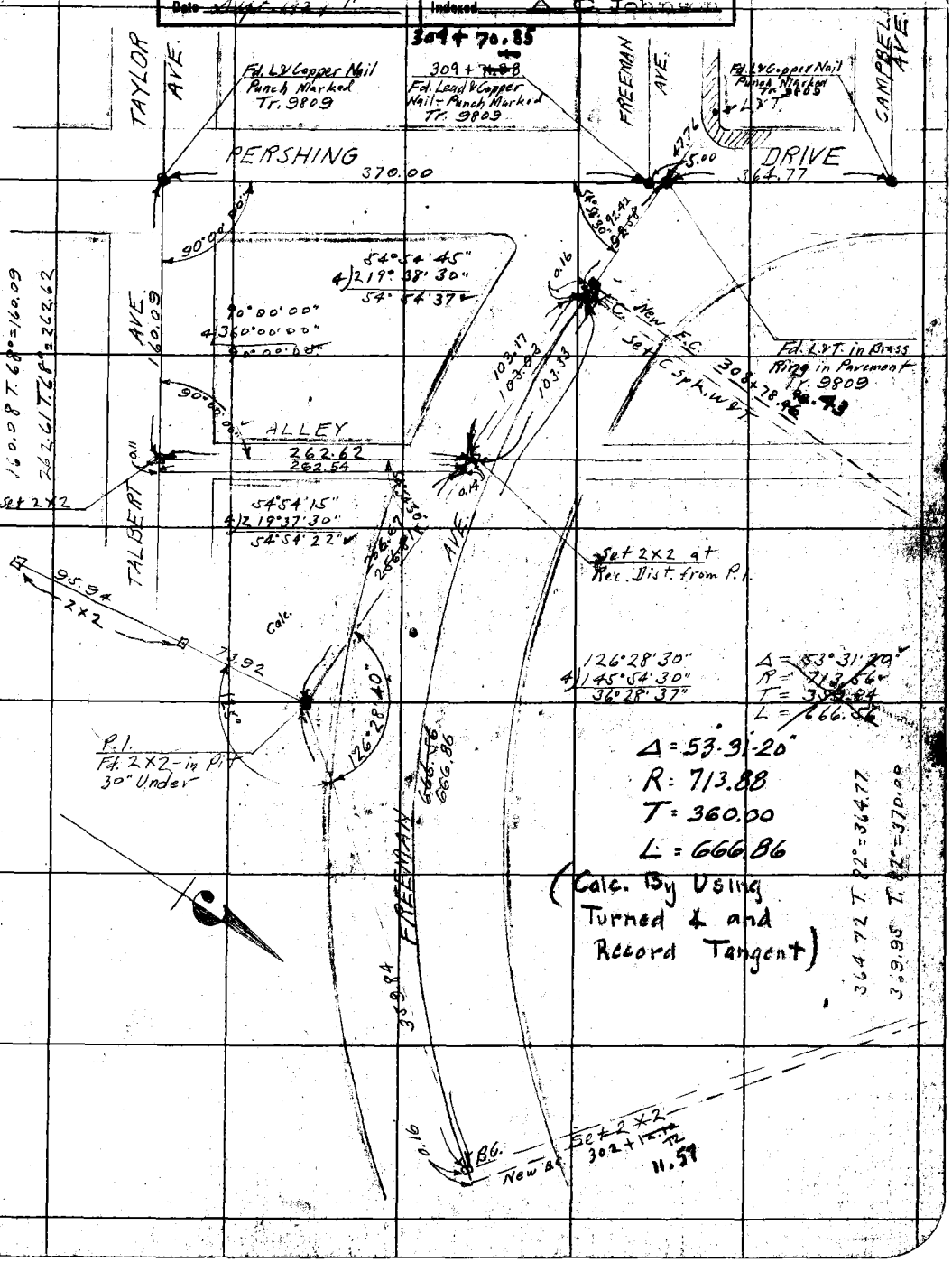

NOTE: ANY ADDITION OR CHANGES ON THIS SHEET MUST BE MADE OR CIRCLED IN RED. WITH DATE AND NAME OF PERSON MAKING CHANGE.

DO NOT EXTEND NOTES THIS SIDE OF THIS LINE

RETURN TO LOS ANGELES COUNTY SURVEYOR

RETURN TO
LOS ANGELES COUNTY SURVEYOR

NOTE: ANY ADDITION OR CHANGES ON THIS SHEET MUST BE MADE OR CIRCLED IN RED. WITH DATE AND NAME OF PERSON MAKING CHANGE.

DO NOT EXTEND NOTES THIS SIDE OF THIS LINE

F.B. 251 PG. 127 Chief Party Notes by Date

Date _____ Notes by _____ Chief Party _____ F.B. 251 Pg. 128

Platted by Wood	W. O. No. _____ D. S. O. No. _____
Date Aug 1927	Location _____
Map No. 8963	Surveyed by _____
Platting Ck'd by _____	Date _____
Date _____	Indexed _____

NOTE: ANY ADDITION OR CHANGES ON THIS SHEET MUST BE MADE OR CIRCLED IN RED, WITH DATE AND NAME OF PERSON MAKING CHANGE.

DO NOT EXTEND NOTES THIS SIDE OF THIS LINE

RETURN TO LOS ANGELES COUNTY SURVEYOR

F.B. 251 Pg. 29 Van Fleet Chief Party Notes by Van Fleet Date 8-29-27

527.77 T. 78° = 527.82
528.04 T. 84° = 528.12 or 528.11

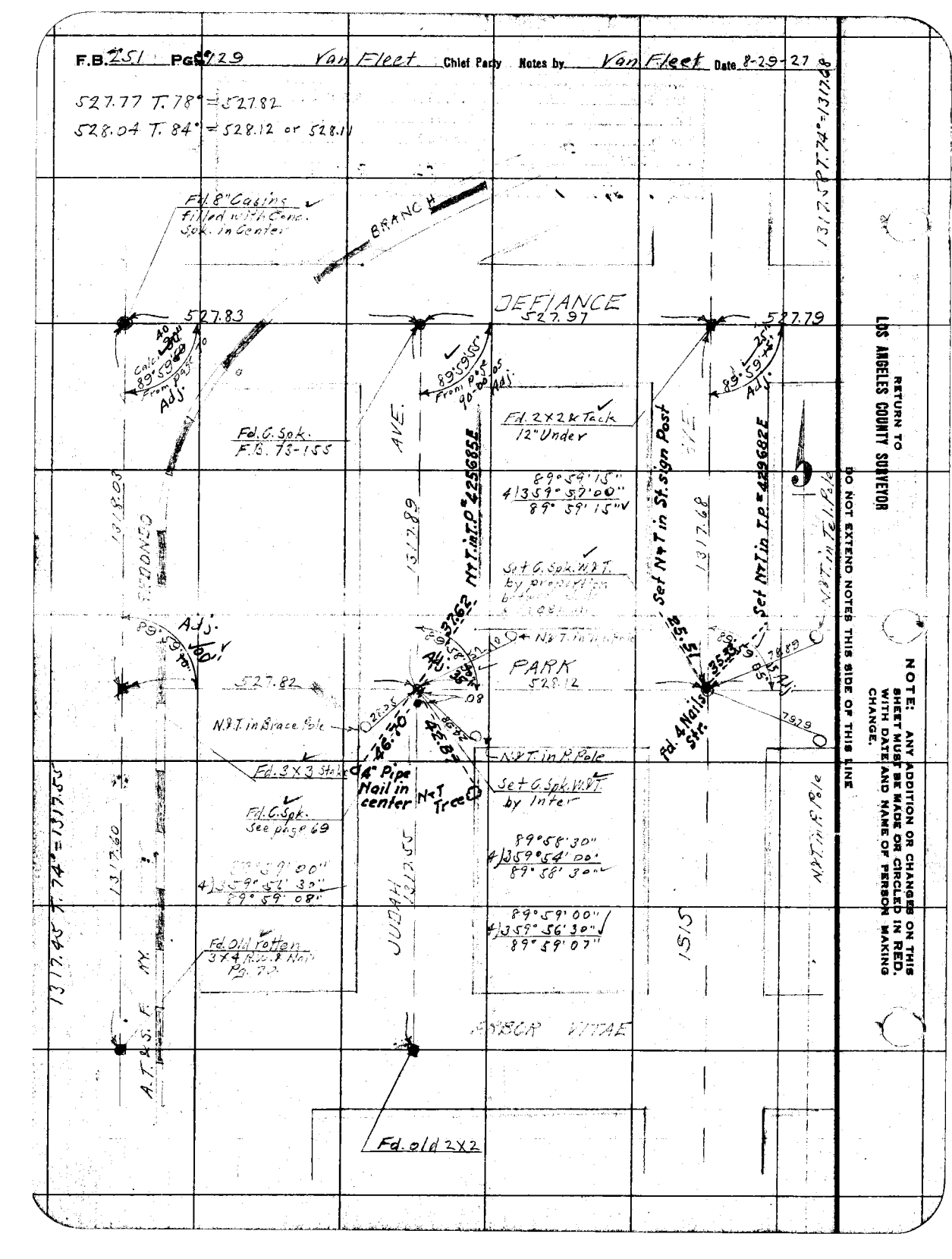

RETURN TO
LOS ANGELES COUNTY SURVEYOR

DO NOT EXTEND NOTES THIS SIDE OF THIS LINE

NOTE: ANY ADDITION OR CHANGES ON THIS SHEET MUST BE MADE OR CIRCLED IN RED, WITH DATE AND NAME OF PERSON MAKING CHANGE.

Date 8-26-27 Notes by Van Fleet Chief Party Van Fleet F.B. 251 Pg. 130

Platted by Wood	W. O. No. 4050 D. S. O. No.
Date Aug. 1927	Location Manchester Ave.
Map No. 8963	Surveyed by A.W. Van Fleet
Platting Ck'd by Finlay	Date 8-26-27
Date Sept. 1927	Indexed A. C. Johnson

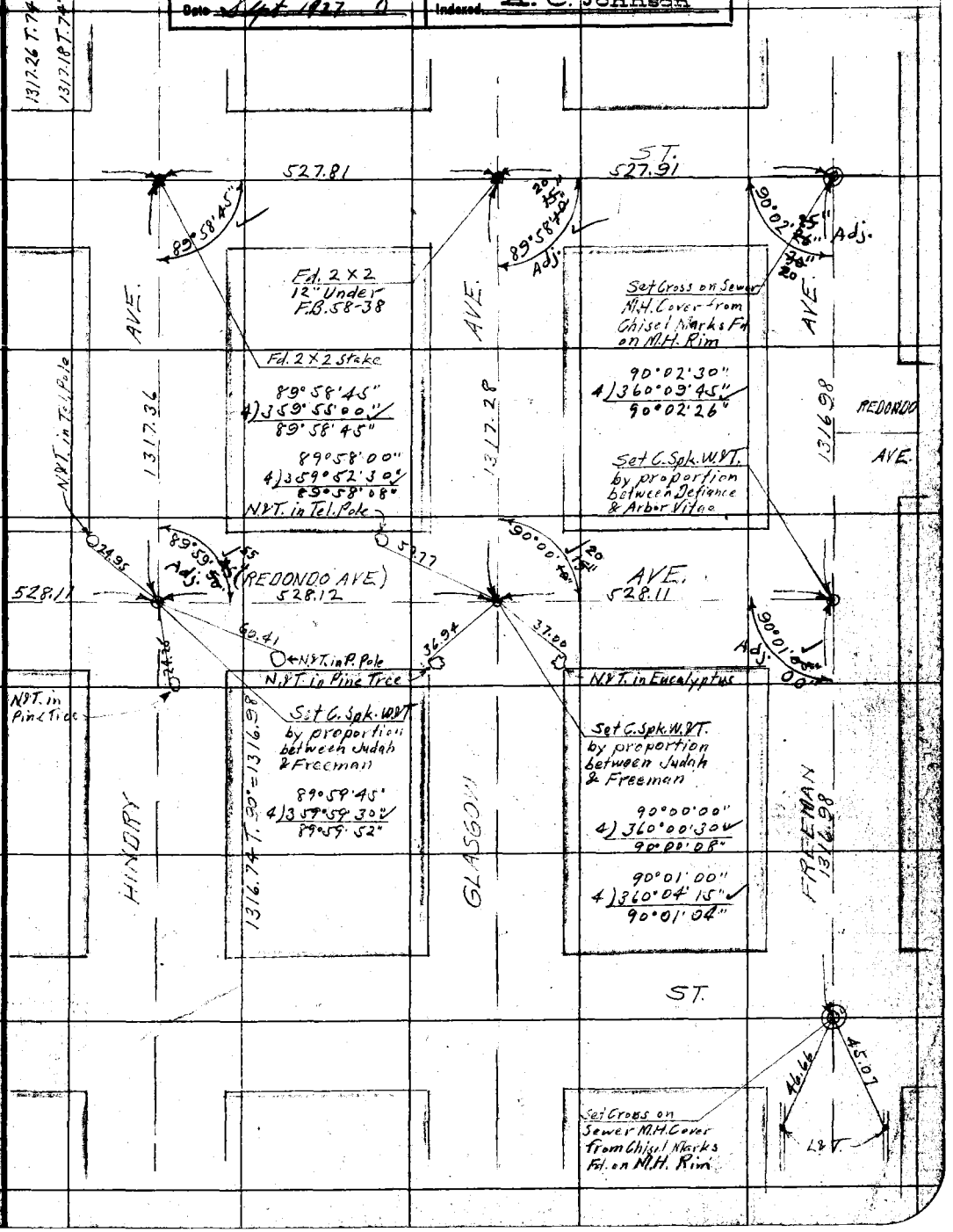

NOTE: ANY ADDITION OR CHANGES ON THIS SHEET MUST BE MADE OR CIRCLED IN RED. WITH DATE AND NAME OF PERSON MAKING CHANGE.

DO NOT EXTEND NOTES THIS SIDE OF THIS LINE

RETURN TO LOS ANGELES COUNTY SURVEYOR

F.B. 251 Pg. 191 Van Fleet Chief Party Notes by Van Fleet Date 8-24-27

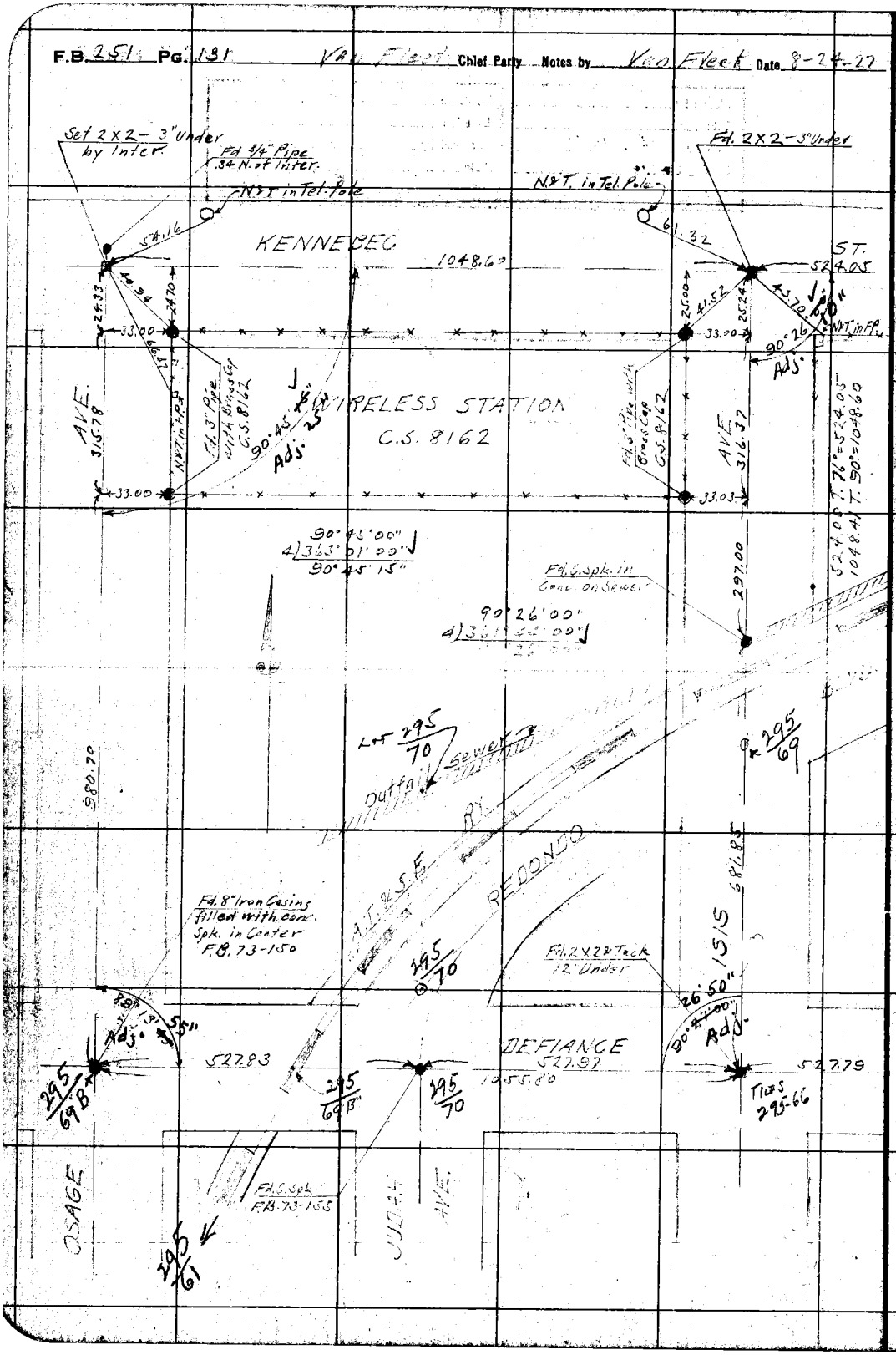

RETURN TO LOS ANGELES COUNTY SURVEYOR

DO NOT EXTEND NOTES THIS SIDE OF THIS LINE

NOTE: ANY ADDITION OR CHANGES ON THIS SHEET MUST BE MADE OR CIRCLED IN RED, WITH DATE AND NAME OF PERSON MAKING CHANGE.

Date 8-25-27 Notes by Van Fleet Chief Party Van Fleet F.B. 251 Pg. 132

Platted by Wood	W. O. No. 4050 D. S. O. No.
Date Aug. 1927	Location Manchester Ave.
Map No. 8963	Surveyed by A.W. Van Fleet
Platting Ck'd by Finley	Date 8-25-27.
Date Sept. 1927	Indexed A. C. Johnson

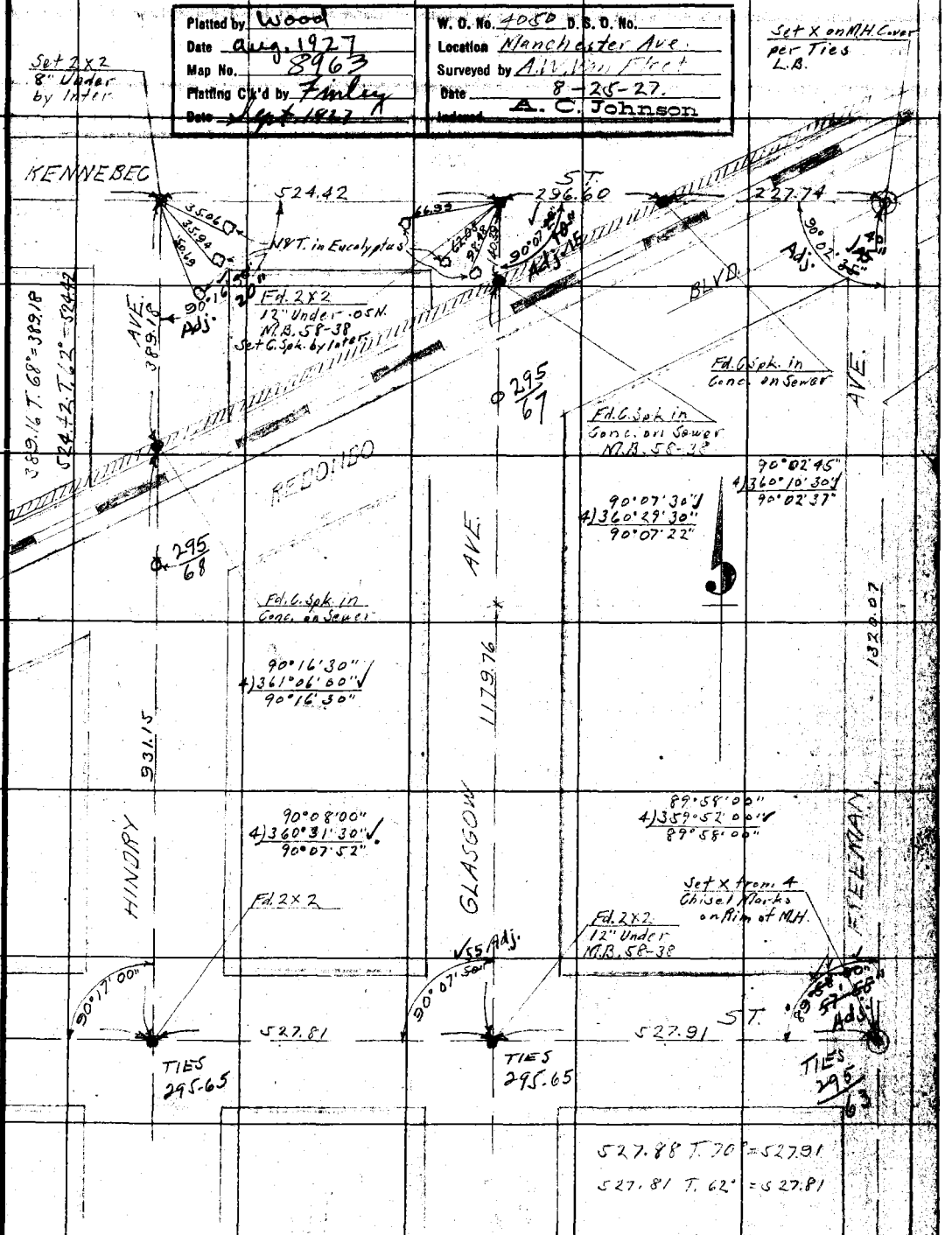

NOTE: ANY ADDITION OR CHANGES ON THIS SHEET MUST BE MADE OR CIRCLED IN RED. WITH DATE AND NAME OF PERSON MAKING CHANGE.

DO NOT EXTEND NOTES THIS SIDE OF THIS LINE

RETURN TO EOS ANGELES COUNTY SURVEYOR

F.B. 251 PG. 133 Chief Party Notes by Date

To bottom of page 134

388.88 T. 62° = 388.88

388.88

90° 08' 00"
4) 360° 31' 30"
90° 07' 52.5"

Fd. G. Spk. in Top of Outfall Sewer

90° 07' 52.5"

TIES 295-65

Set G. Spk. w/ T. by Inter.

RETURN TO
LOS ANGELES COUNTY SURVEYOR

DO NOT EXTEND NOTES THIS SIDE OF THIS LINE

NOTE: ANY ADDITION OR CHANGES ON THIS SHEET MUST BE MADE OR CIRCLED IN RED. WITH DATE AND NAME OF PERSON MAKING CHANGE.

Date _____ Notes by _____ Chief Party _____ F.B. 251 Pg. 134

Platted by Wood	W. O. No. 4050 D. S. O. No.
Date Aug. 1927	Location Manchester Ave.
Map No. 8963	Surveyed by [illegible]
Platting Ck'd by Finley	Date 8-23-27.
Date Sept 1927	Indexed A. C. Johnson

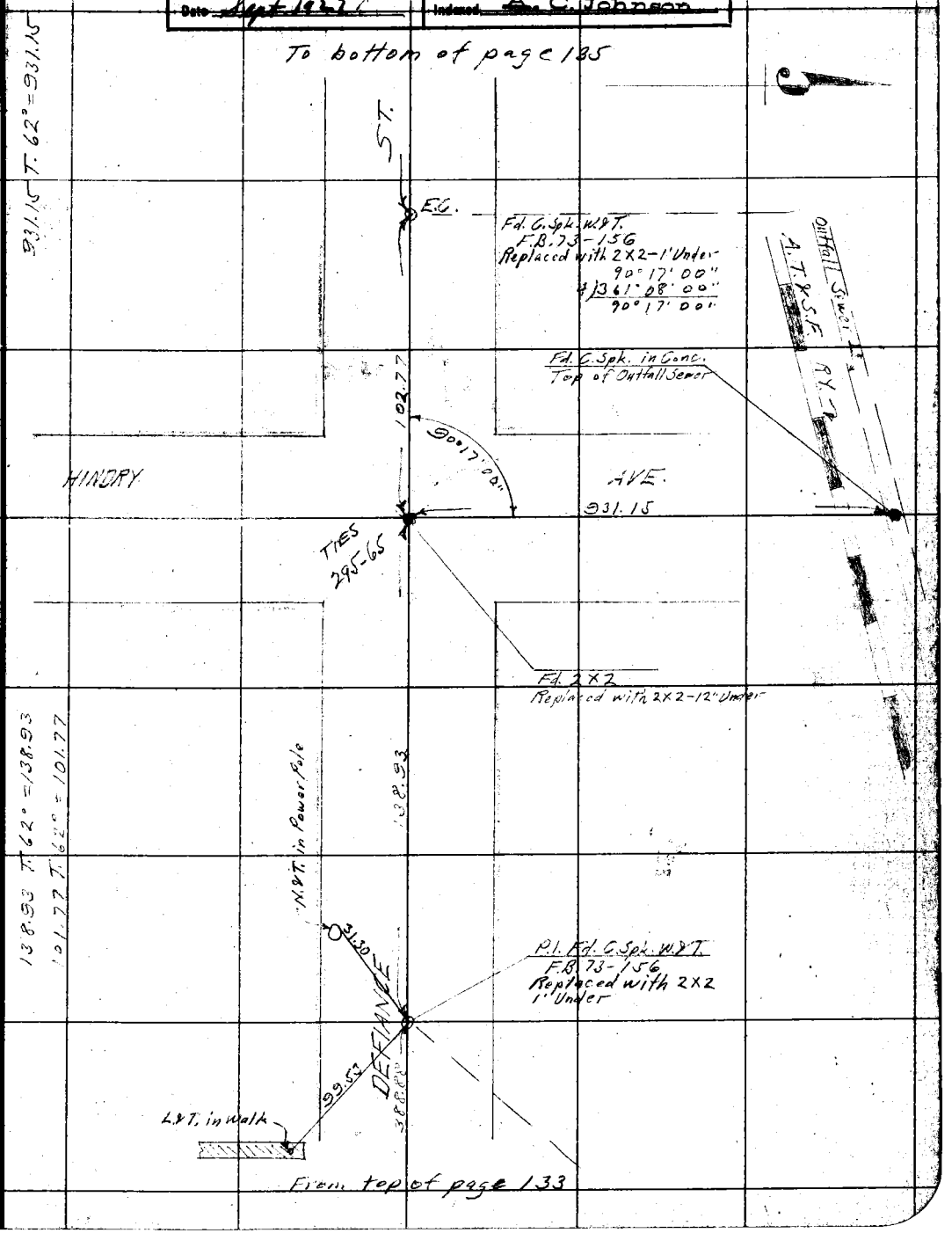

NOTE: ANY ADDITION OR CHANGES ON THIS SHEET MUST BE MADE OR CIRCLED IN RED, WITH DATE AND NAME OF PERSON MAKING CHANGE.

DO NOT EXTEND NOTES THIS SIDE OF THIS LINE

RETURN TO LOS ANGELES COUNTY SURVEYOR

RETURN TO
LOS ANGELES COUNTY SURVEYOR

NOTE: ANY ADDITION OR CHANGES ON THIS SHEET MUST BE MADE OR CIRCLED IN RED. WITH DATE AND NAME OF PERSON MAKING CHANGE.

DO NOT EXTEND NOTES THIS SIDE OF THIS LINE

F.B. 257 Pg. 135 Chief Party Van Fleet Notes by Van Fleet Date 8-23-27

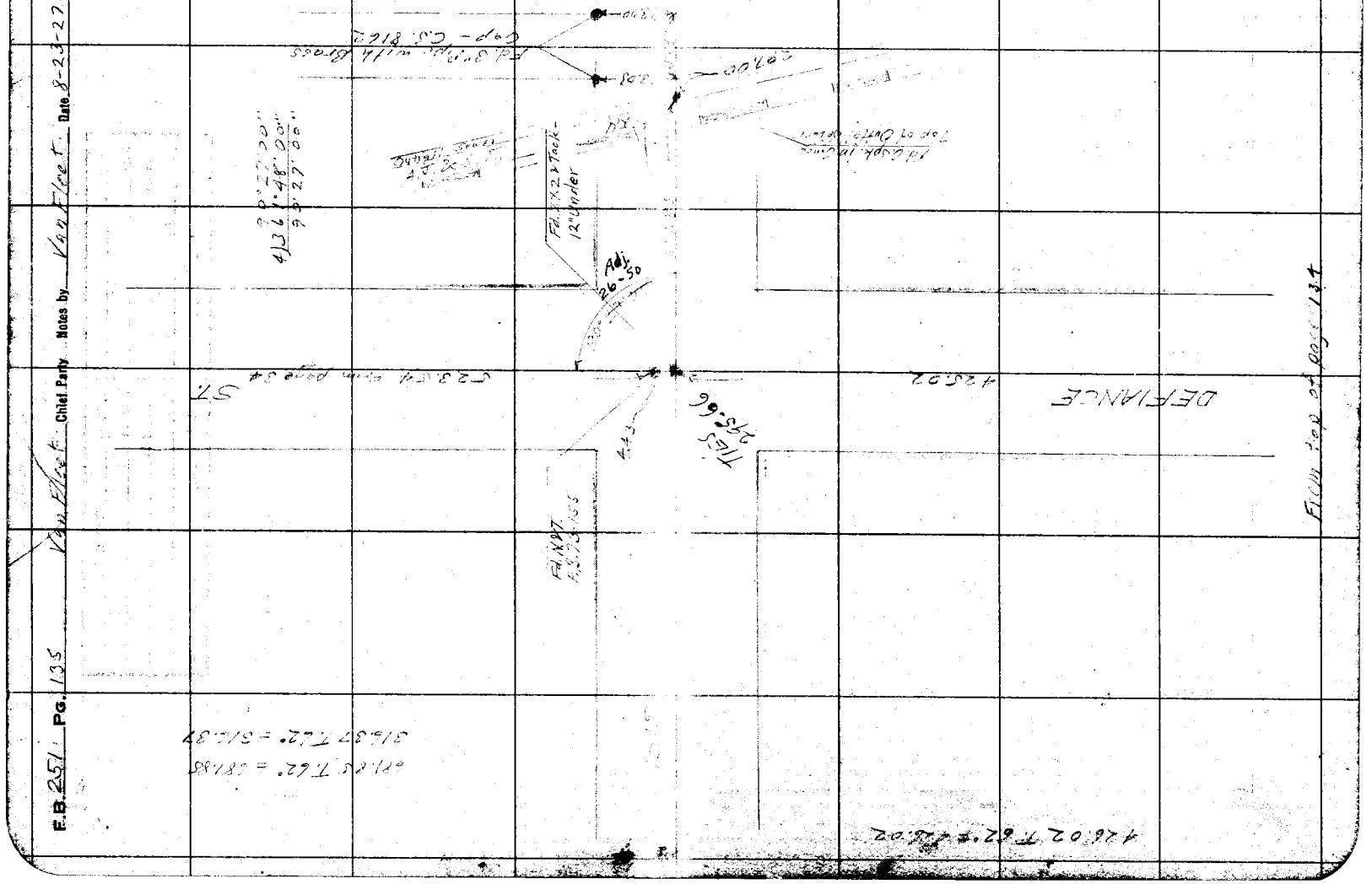

Date 1-4-28 Notes by Van Fleet Chief Party Van Fleet F. B. 251 PG. 135A

Plotted by D. M. Finley	W. O. No. 4050 O. S. O. No.
Date Jan. 1928	Location Manchester Ave.
Map No. 8963	Surveyed by A. W. Van Fleet
Plotting C'k'd by Blackmer	Date 12-30-27
Date Jan. 24, 1928	Indexed A. C. Johnson

Note: ANY ADDITIONS OR CHANGES ON THIS SHEET MUST BE MADE OR CIRCLED IN Red. WITH DATE AND NAME OF PERSON MAKING CHANGE.

RETURN TO LOS ANGELES COUNTY SURVEYOR

Do not extend notes this side of this line

Angles and distances re-measured where the Road Department did not check our original angles and distances.

Sta.	to Sta.	Original	Rd. Dept.	Re-measured	Adopted
P.I. 3+75.63		28°58'30" Δ	28°59'07½"		28°59'07½"
24+19.30	29+00.69	481.39	481.21	481.24	481.24
37+70.98		179°53'45"	179°53'15"	179°53'15"	179°53'15"
P.I. 88+40.30		51°00'20" Δ	50°59'30"	51°00'22"	51°00'20"
232+01.29	244+77.29	1276.00	1275.62	1275.74	1275.74
268+50.47	271+29.99	279.52	279.38	279.39	279.38
284+18.15		150°48'00"	150°47'22"	150°48'00"	150°48'00"
298+29.31		161°33'10"	161°33'52"	161°33'35"	161°33'35"

Should this angle be 179°54'15" Van Fleet says it is OK as shown New & turned to old line

D.M.F. 1/6/28
D.M.F. 1/6/28

F.B. 251 Pg. 135B Van Fleet Chief Party Notes by Van Fleet Date 1-4-28

Sketch showing position of Inglewood City Monument at Fir, Eucalyptus and Damask Avenues as re-checked with Road Department.

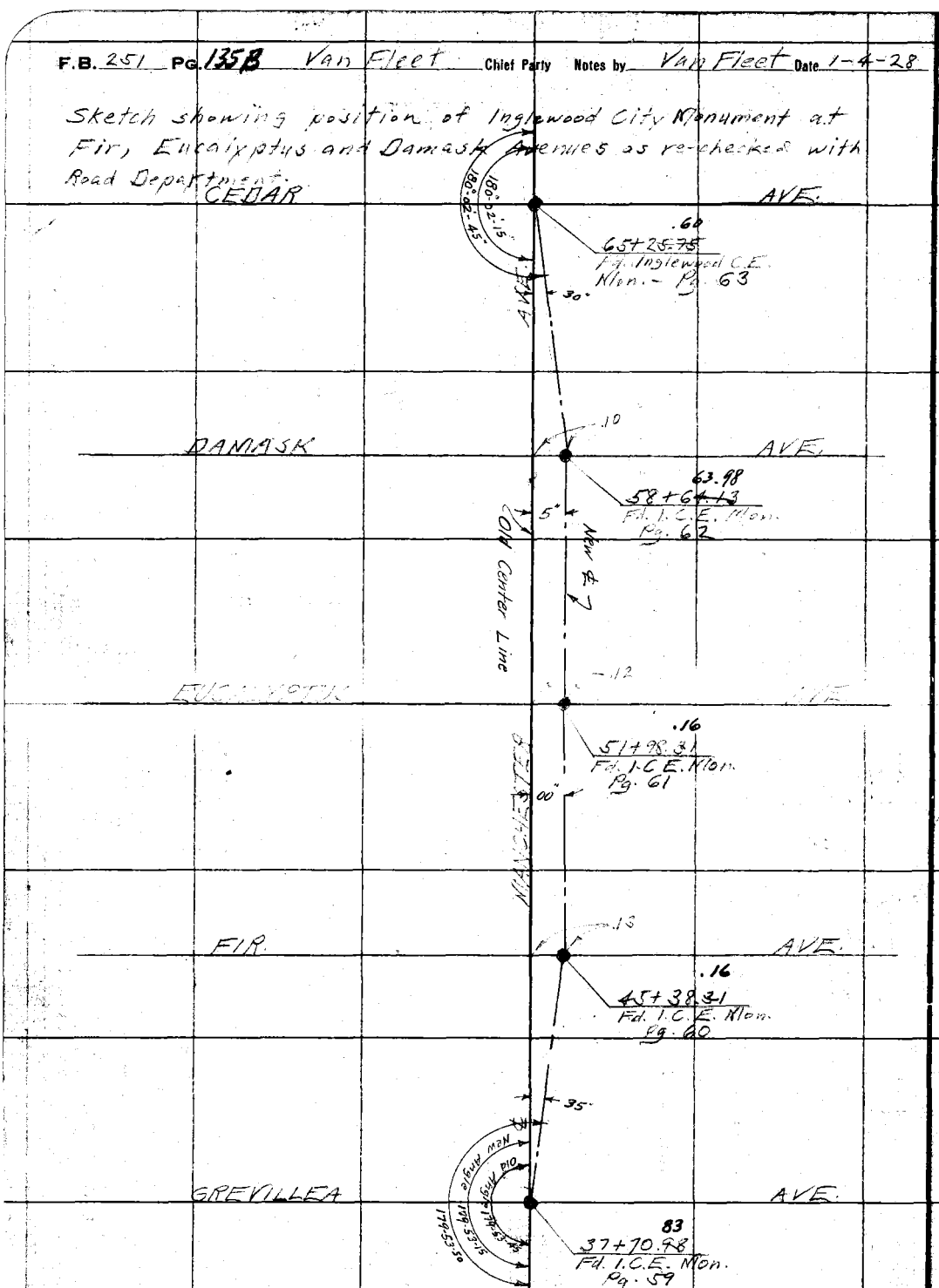

RETURN TO LOS ANGELES COUNTY SURVEYOR

Do not extend notes this side of this line

Note: ANY ADDITIONS OR CHANGES ON THIS SHEET MUST BE MADE OR CIRCLED IN Red. WITH DATE AND NAME OF PERSON MAKING CHANGE.

Date _____ Notes by _____ Chief Party _____ F.B. 251 Pg. 136

Platted by _____	W. O. No. 4013 D. S. O. No. _____
Date _____	Location Manchester Ave
Map No. 8769-1	Surveyed by L S Hammond
Platting C'k'd by _____	Date Aug. 22 to 24, 1927
Date _____	Indexed A. C. Johnson

MANCHESTER AVE

AT Alameda ST

Ties to Street intersections in Burkhard Home Tract

W.O. 4013

L. S. Hammond (ch)
R L Willey (⊼)
D W Reynolds (Hd ch)
J L Fogarty (Rr. ch)

Jill Ins. Bldg.
5-Spring

NOTE: ANY ADDITION OR CHANGES ON THIS SHEET MUST BE MADE OR CIRCLED IN RED. WITH DATE AND NAME OF PERSON MAKING CHANGE.

RETURN TO ... LOS ANGELES COUNTY SURVEYOR ... DO NOT ... THIS SIDE OF THIS LINE

F.B. 251 PG. 137 LSH Chief Party Notes by LSH Date 8-24-27

RETURN TO LOS ANGELES COUNTY SURVEYOR

DO NOT EXTEND NOTES THIS SIDE OF THIS LINE

NOTE: ANY ADDITION OR CHANGES ON THIS SHEET MUST BE MADE OR CIRCLED IN RED, WITH DATE AND NAME OF PERSON MAKING CHANGE.

Date 5-24-27 Notes by LSH Chief Party LSH F.B. 251 Pg. 138

Platted by
Date
Map No. 8769-1
Platting C'k'd by
Date

W. O. No. 4013 D. S. O. No.
Location Manchester Ave
Surveyed by L.S.Hammond
Date Aug 22 To [illegible] 1927
Indexed A. C. Johnson

NOTE: ANY ADDITION OR CHANGES ON THIS SHEET MUST BE MADE OR CIRCLED IN RED. WITH DATE AND NAME OF PERSON MAKING CHANGE.

DO NOT EXTEND NOTES THIS SIDE OF THIS LINE

RETURN TO LOS ANGELES COUNTY SURVEYOR

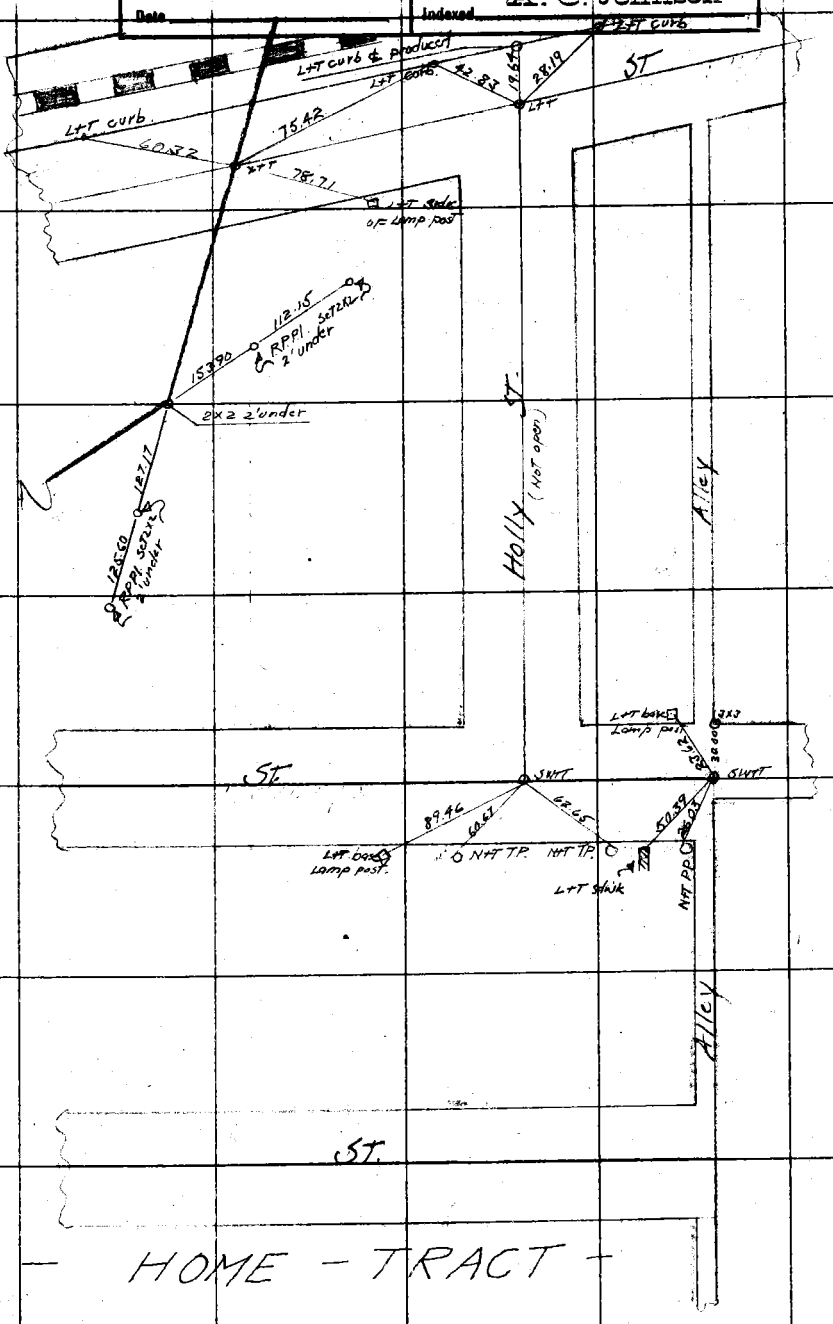

F.B. 251 Pg. 139 Chief Party Notes by Date

RETURN TO
LOS ANGELES COUNTY SURVEYOR

NOTE: ANY ADDITION OR CHANGES ON THIS SHEET MUST BE MADE OR CIRCLED IN RED, WITH DATE AND NAME OF PERSON MAKING CHANGE.

DO NOT EXTEND NOTES THIS SIDE OF THIS LINE

Date 8/23/27 Notes by Hankey Chief Party Hammond F.B. 251 Pg. 140

Plotted by D.M. Finley	W. O. No. 401-30 S. O. No.
Date Aug. 29 1927	Location Manchester & Alameda
Map No. 2767-7	Surveyed by Hammond
Plotting C'k'd by	Date 8/22-23/27
Date	Indexed A. C. Johnson

Manchester Ave

& Ties in Burkhard Home Tract.

Hammond - Chief
Hankey - Notes.
R.L. Wiley - Inst.
D.W. Reynolds - H. Ch.
J.L. Fogarty - R. Ch.

NOTE: ANY ADDITION OR CHANGES ON THIS SHEET MUST BE MADE OR CIRCLED IN RED, WITH DATE AND NAME OF PERSON MAKING CHANGE.

DO NOT EXTEND NOTES THIS SIDE OF THIS LINE

RETURN TO LOS ANGELES COUNTY SURVEYOR

RETURN TO
LOS ANGELES COUNTY SURVEYOR

NOTE: ANY ADDITION OR CHANGES ON THIS SHEET MUST BE MADE OR CIRCLED IN RED. WITH DATE AND NAME OF PERSON MAKING CHANGE.

DO NOT EXTEND NOTES THIS SIDE OF THIS LINE

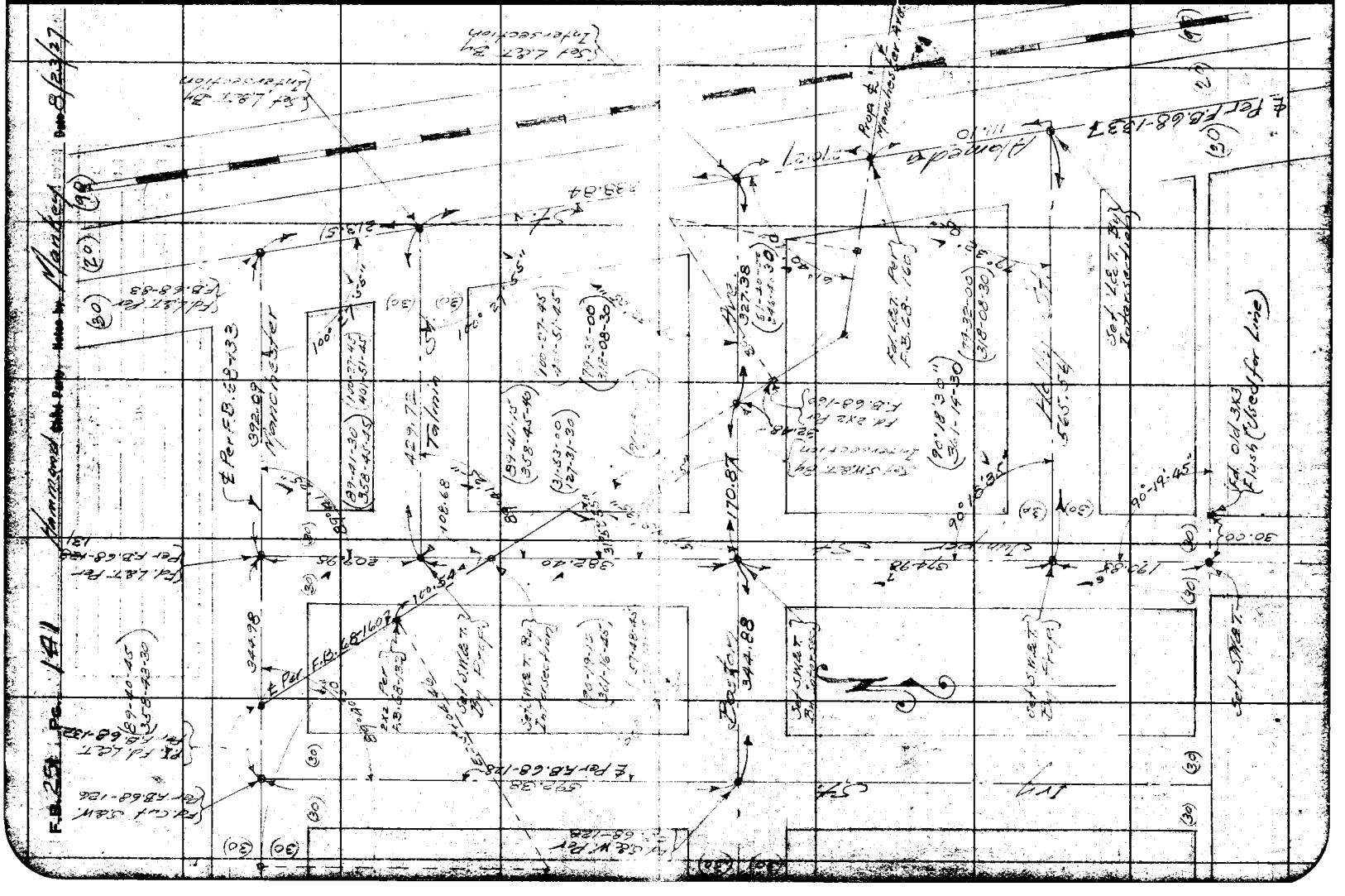

Date _____ Notes by _____ Chief Party _____ F.B. 251 Pg. 141

Platted by _____
Date _____
Map No. 8769-1
Platting C'k'd by _____
Date _____

W. O. No. 7005 D. S. O. No. _____
Location Manchester Ave
Surveyed by L. S. Hammond
Date 9-1-27
Indexed A. C. Johnson

NOTE: ANY ADDITION OR CHANGES ON THIS SHEET MUST BE MADE OR CIRCLED IN RED. WITH DATE AND NAME OF PERSON MAKING CHANGE.

DO NOT EXTEND NOTES THIS SIDE OF THIS LINE

RETURN TO LOS ANGELES COUNTY SURVEYOR

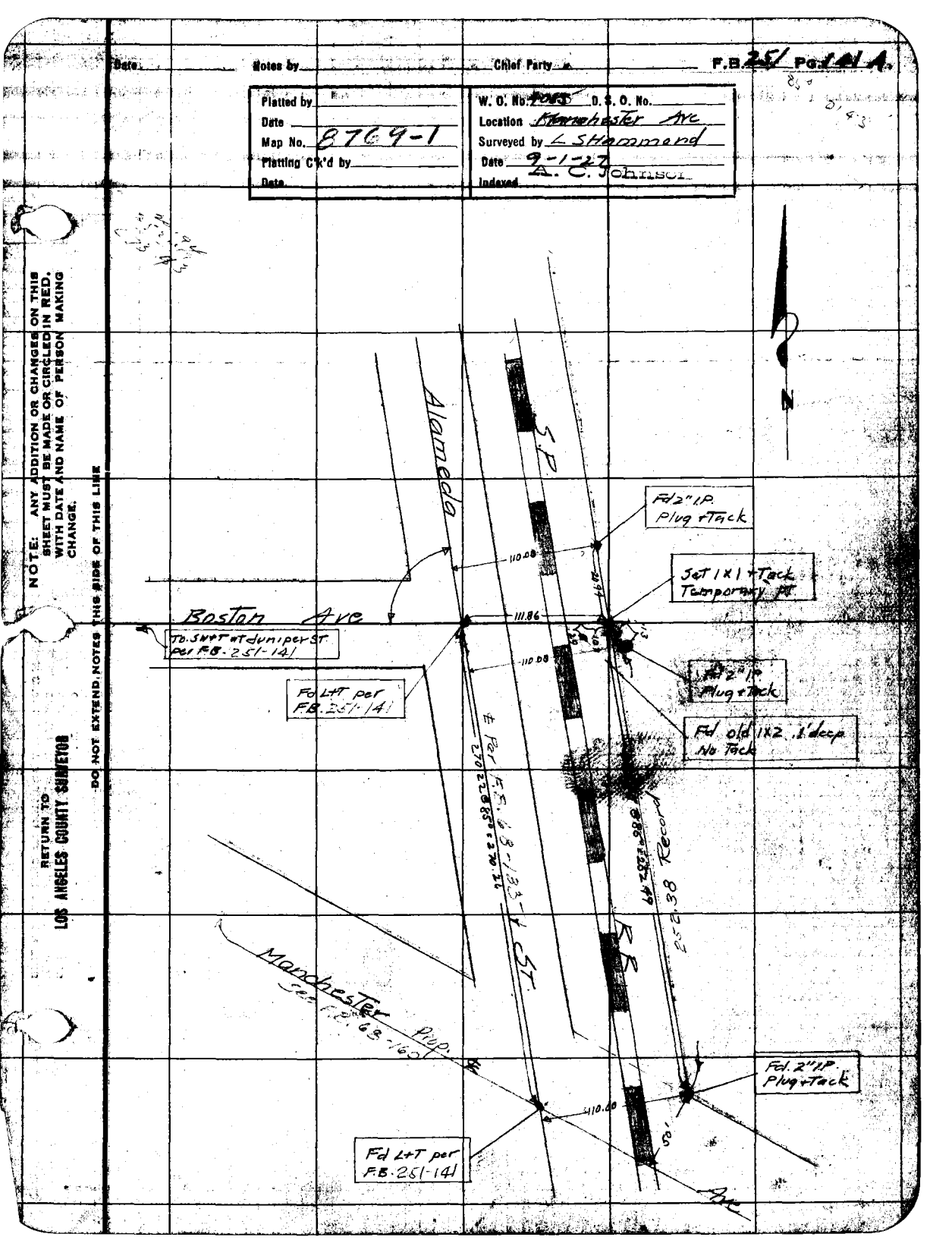

F.B. 257 Pg. 141 B Chief Party Notes by Date

RETURN TO
LOS ANGELES COUNTY SURVEYOR

DO NOT EXTEND NOTES THIS SIDE OF THIS LINE

NOTE: ANY ADDITION OR CHANGES ON THIS SHEET MUST BE MADE OR CIRCLED IN RED, WITH DATE AND NAME OF PERSON MAKING CHANGE.

Notes Ck'd by McPherson	Survey of 83rd ST	F.B. 251	PG. 145
Map No. B 729.	W. O. 223 Tape No. 630 St'd 66 OF.		
Office Work Wood & Coy.	Surveyed by L D. Moore		
Checked McPherson	Notes Moore Date 3-24-32		
Date Oct 1932	Indexed A. C. Johnson 3-26-32		

SURVEY of 83rd ST
from
ALAMEDA ST.
WEST
to
BELL AVE.
W.O. # 223

March 24, 1932

Note: ANY ADDITIONS OR CHANGES OF THIS SHEET MUST BE MADE OR CIRCLED IN Red Ink, WITH DATE AND NAME OF PERSON MAKING CHANGE.

RETURN TO
LOS ANGELES COUNTY SURVEYOR
700 HALL OF RECORDS

Do not extend notes this side of this line

Form 247 BM 8-31

RETURN TO

LOS ANGELES COUNTY SURVEYOR

700 HALL OF RECORDS

Note: ANY ADDITIONS OR CHANGES ON THIS SHEET MUST BE MADE OR CIRCLED IN **Red Ink.** WITH DATE AND NAME OF PERSON MAKING CHANGE.

Do not extend notes this side of this line

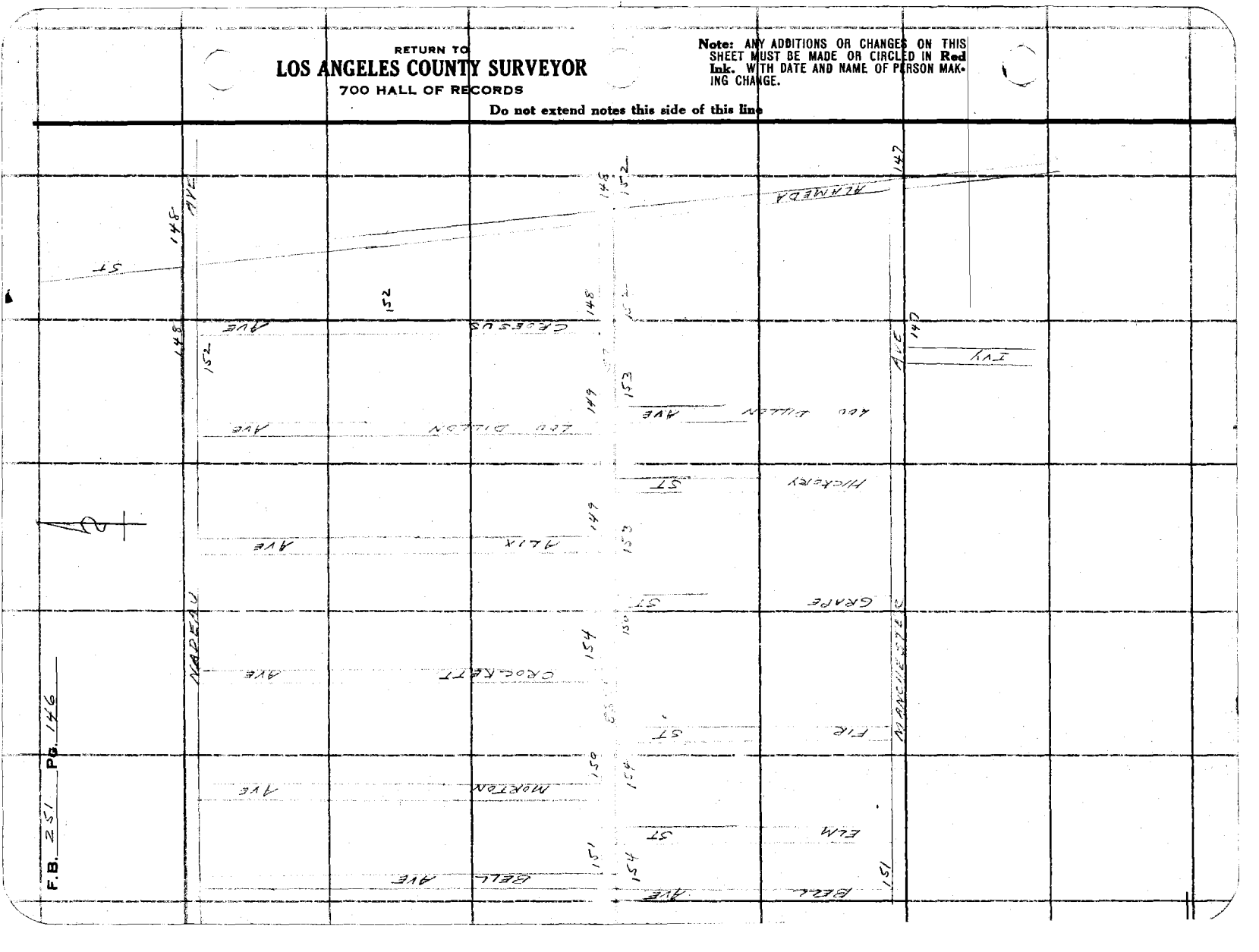

F.B. 251 Pg. 176

Notes Ck'd by McPherson	Survey of 83rd St
Map No. B-729	W. O. 223 Tape No. 420 St'd 68 °F.
Office Work Wood & Cox	Surveyed by L D Moore
Checked McPherson	Notes Moore Date 3-24-32
Date Oct 32	Indexed A. C. Johnson

F.B. 251 PG. 147

To bottom pg. 148

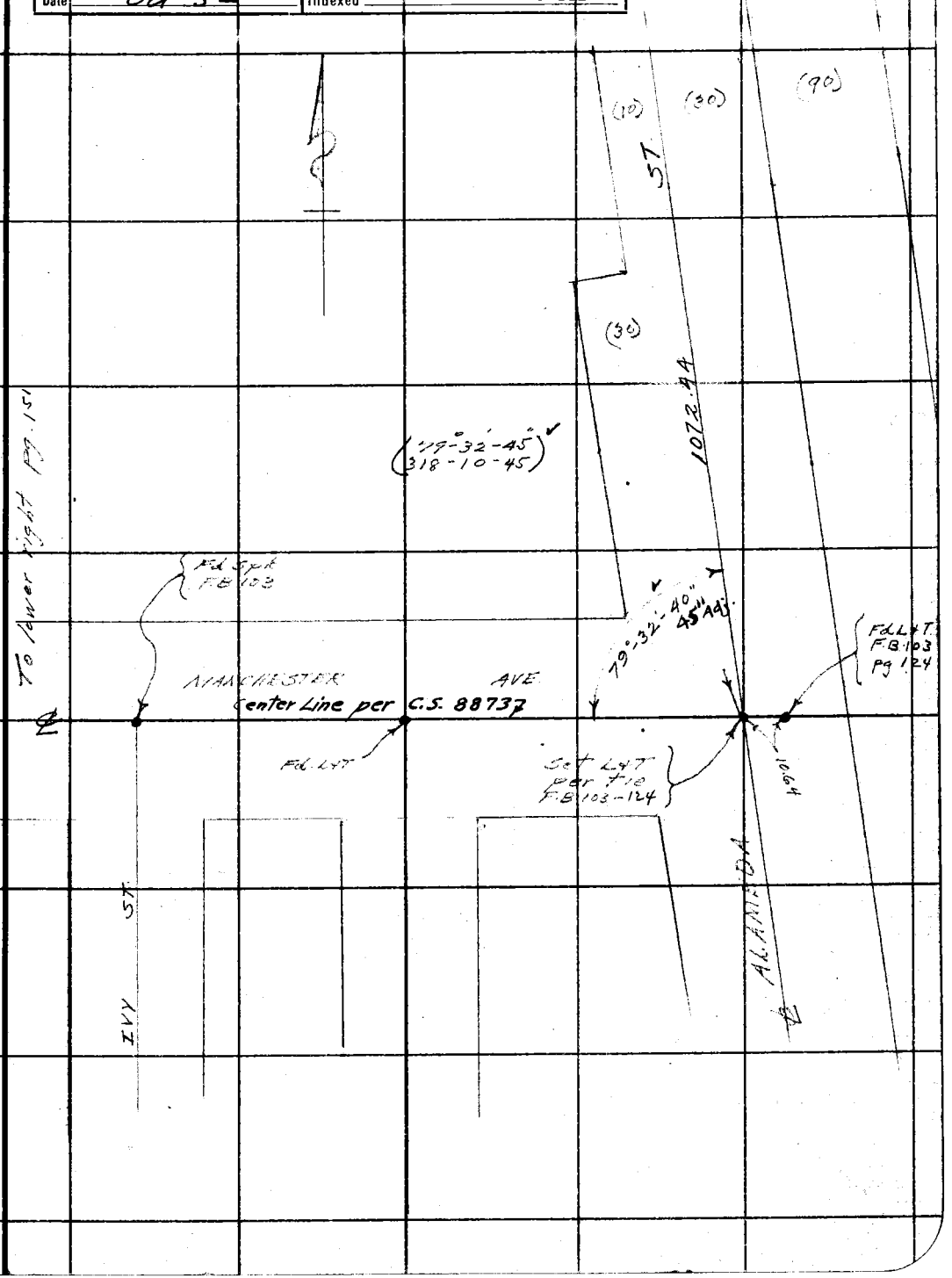

Note: ANY ADDITIONS OR CHANGES ON THIS SHEET MUST BE MADE OR CIRCLED IN Red Ink. WITH DATE AND NAME OF PERSON MAKING CHANGE.

Do not extend notes this side of this line

RETURN TO
LOS ANGELES COUNTY SURVEYOR
700 HALL OF RECORDS

FORM 247 10M 8-31

F.B. 251 Pg. 148

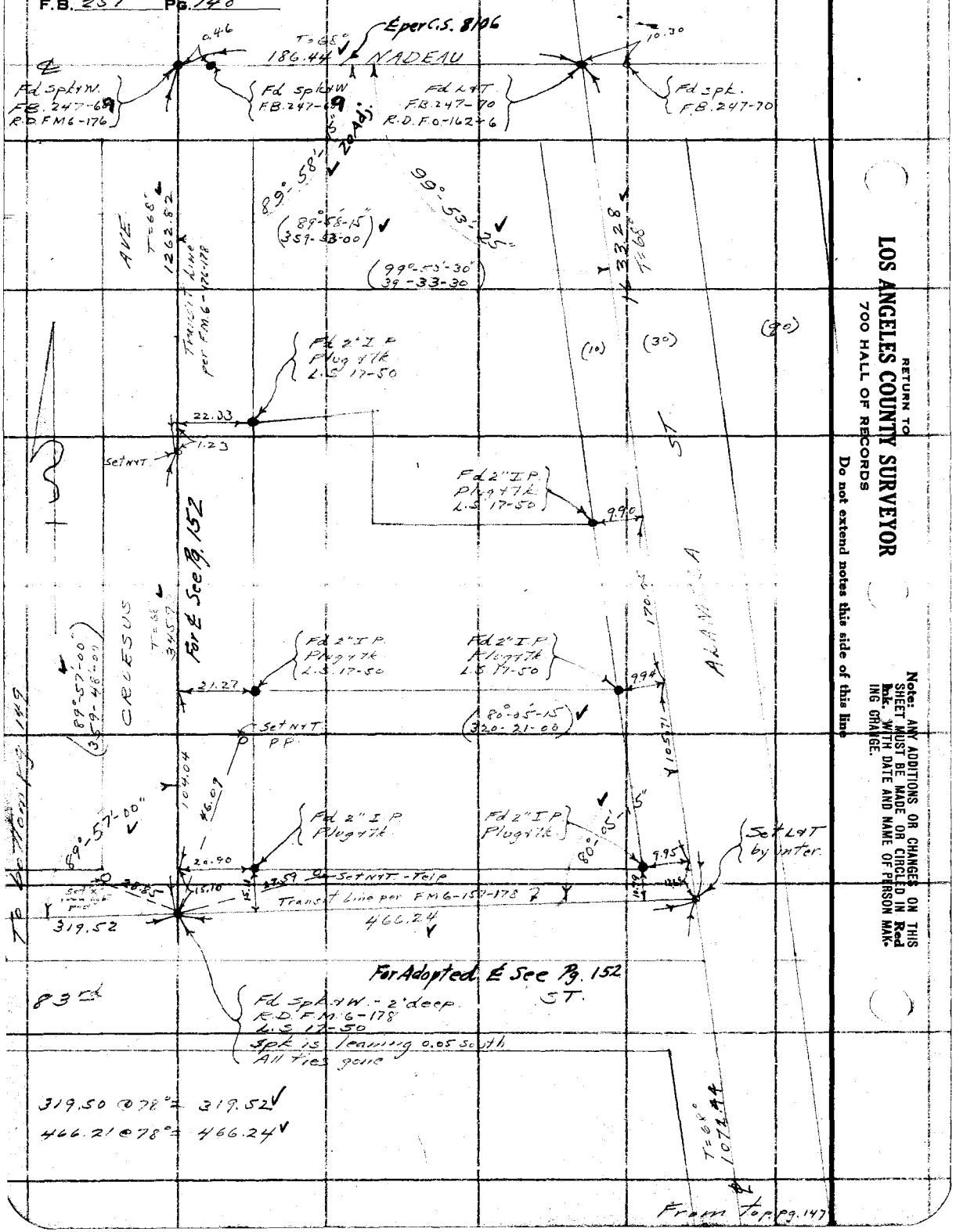

RETURN TO
LOS ANGELES COUNTY SURVEYOR
700 HALL OF RECORDS
Do not extend notes this side of this line

Note: ANY ADDITIONS OR CHANGES ON THIS SHEET MUST BE MADE OR CIRCLED IN Red Ink. WITH DATE AND NAME OF PERSON MAKING CHANGE.

Notes Ck'd by McPherson	Survey of 83rd St.	F.B. 251	Pg. 149
Map No. B-[illegible]729	W. O. 223	Tape No. [illegible]	St'd 68 °F.
Office Work Wood + Cox	Surveyed by L. D. Moore		
Checked McPherson	Notes Moore	Date 3-25-32	
Date Oct. 1932	Indexed A. C. Johnson		

To Lettow on 150

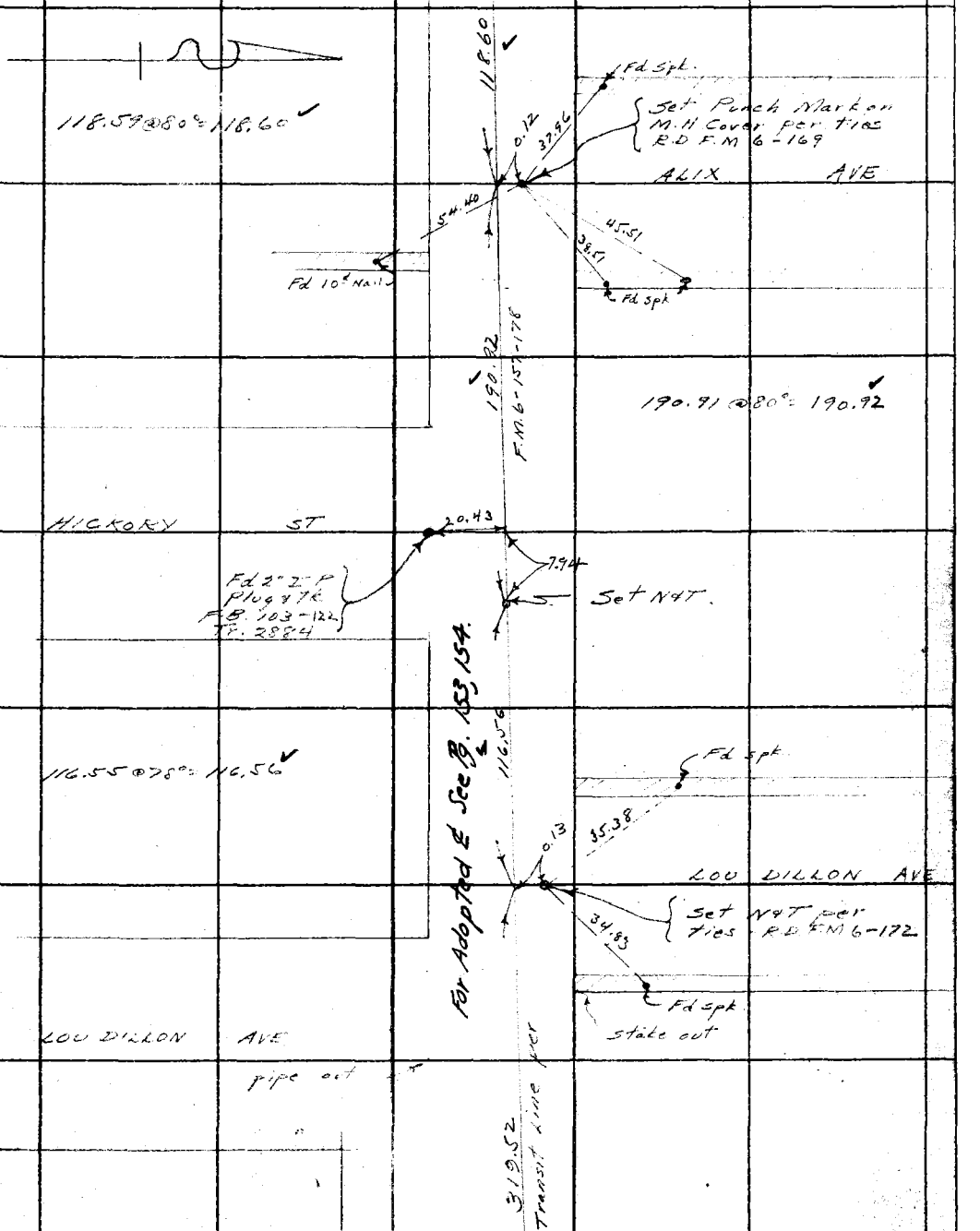

From left pg. 148

Note: ANY ADDITIONS OR CHANGES OF THIS SHEET MUST BE MADE OR CIRCLED IN Red Ink. WITH DATE AND NAME OF PERSON MAKING CHANGE.

Do not extend notes this side of this line

RETURN TO
LOS ANGELES COUNTY SURVEYOR
700 HALL OF RECORDS

FORM 247 10M 8-31

F.B. 251 PG. 150

To upper right pg 151

284.90 @ 84° = 284.92 ✓







319.90

For Adopted & See Bks. 152+154

FIR ST

319.88 @ 80° = 319.90 ✓

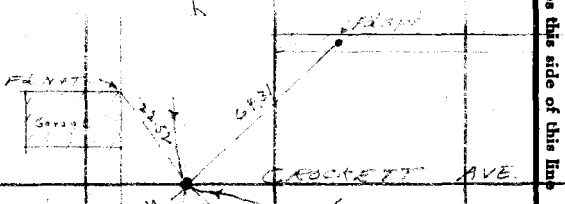

201.56 @ 80° = 201.58 ✓

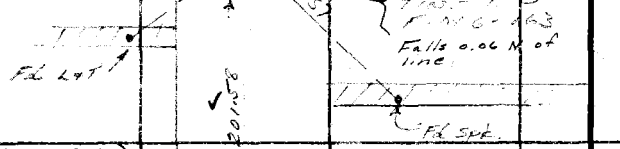

From top pg.

RETURN TO
LOS ANGELES COUNTY SURVEYOR
700 HALL OF RECORDS

Do not extend notes this side of this line

Note: ANY ADDITIONS OR CHANGES ON THIS SHEET MUST BE MADE OR CIRCLED IN Red Ink. WITH DATE AND NAME OF PERSON MAKING CHANGE.

Notes Ck'd by McPherson	Survey of 83rd St	F.B. 251	Pg. 151
Map No. B-~~249~~ 779	W. O.	Tape No. 020 St'd 68 °F.	
Office Work Wood-Cox	Surveyed by L. D. Moore		
Checked McPherson	Notes Moore	Date 3-25-32	
Date Oct. 1932	Indexed C. Johnson		

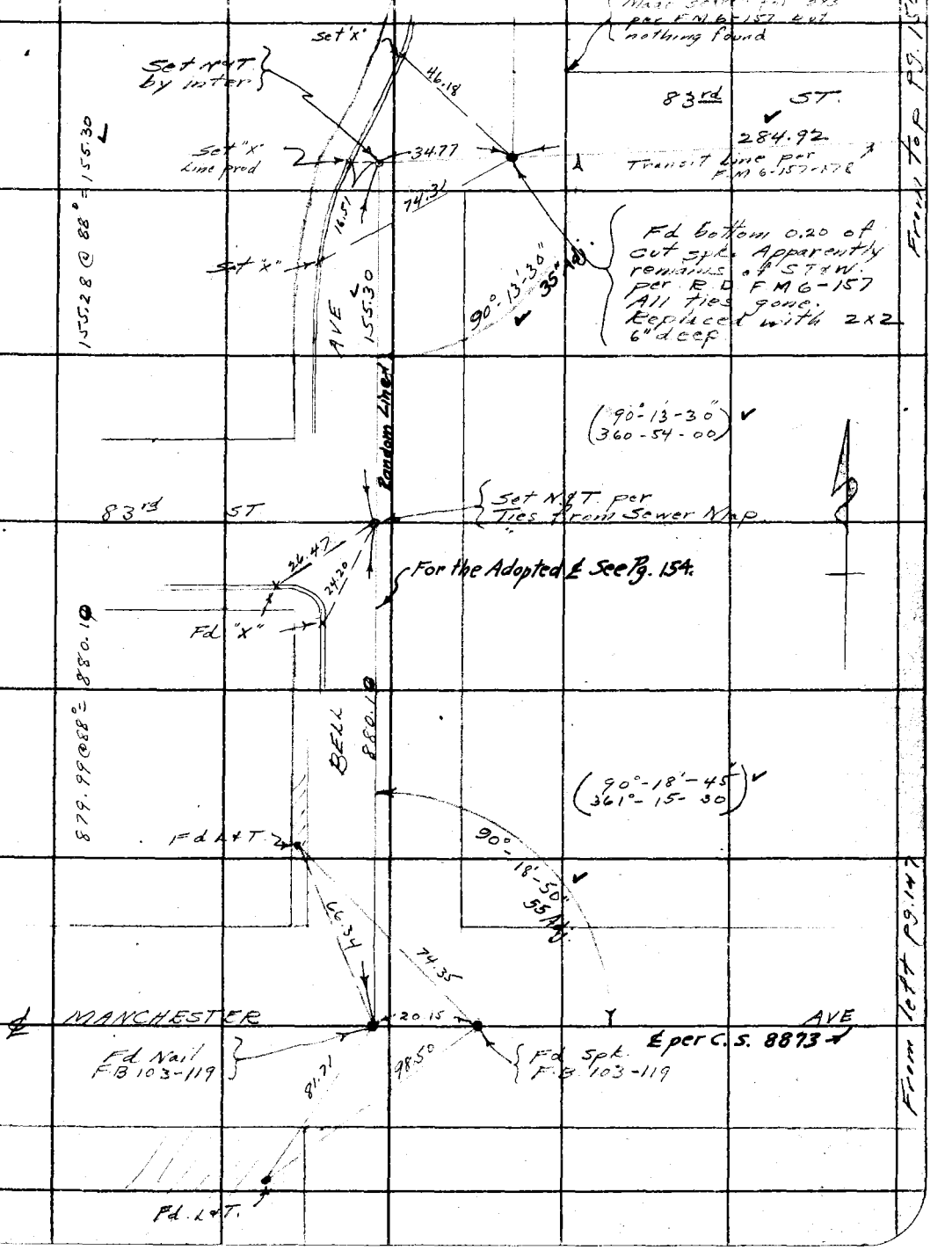

Note: ANY ADDITIONS OR CHANGES ON THIS SHEET MUST BE MADE OR CIRCLED IN Red Ink. WITH DATE AND NAME OF PERSON MAKING CHANGE.

Do not extend notes this side of this line

RETURN TO
LOS ANGELES COUNTY SURVEYOR
700 HALL OF RECORDS

FORM 247 10M 5-31

F.B. 251 Pg. 152

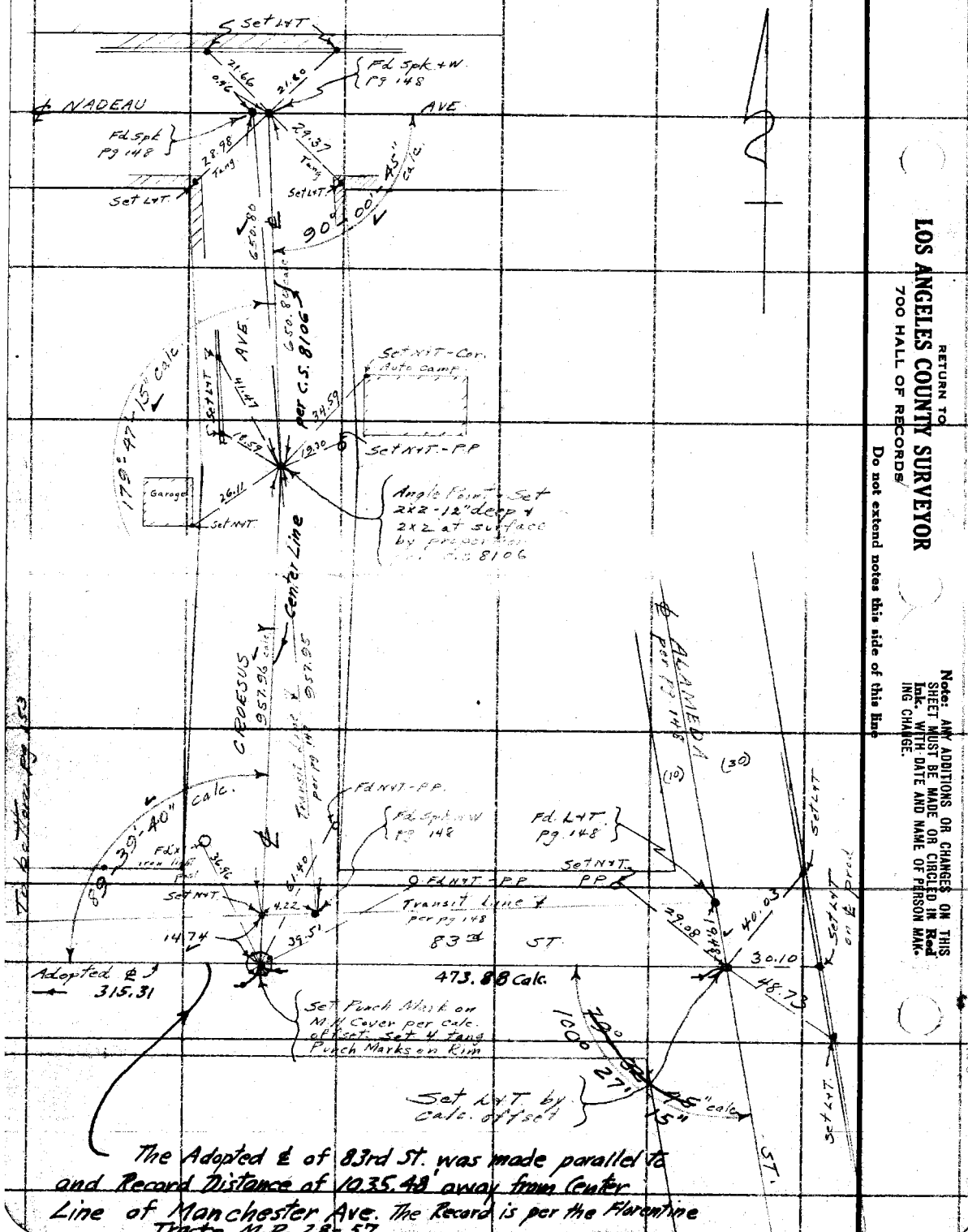

The Adopted ℄ of 83rd St. was made parallel to and Record Distance of 10.35.48' away from Center Line of Manchester Ave. The Record is per the Florentine Tract - M.R. 28-57.

RETURN TO
LOS ANGELES COUNTY SURVEYOR
700 HALL OF RECORDS

Do not extend notes this side of this line

Note: ANY ADDITIONS OR CHANGES ON THIS SHEET MUST BE MADE OR CIRCLED IN Red Ink. WITH DATE AND NAME OF PERSON MAKING CHANGE.

Notes Ck'd by McPherson	Survey of 83rd St.		F.B. 251 Pg. 153
Map No. C.S. B-729	W. O. 223	Tape No. 020 St'd 68 °F.	
Office Work Wood + Cox	Surveyed by L.D. Moore		
Checked McPherson	Notes Moore	Date 4-7-32	
Date Oct. 1932.	Indexed A. C. Johnson		

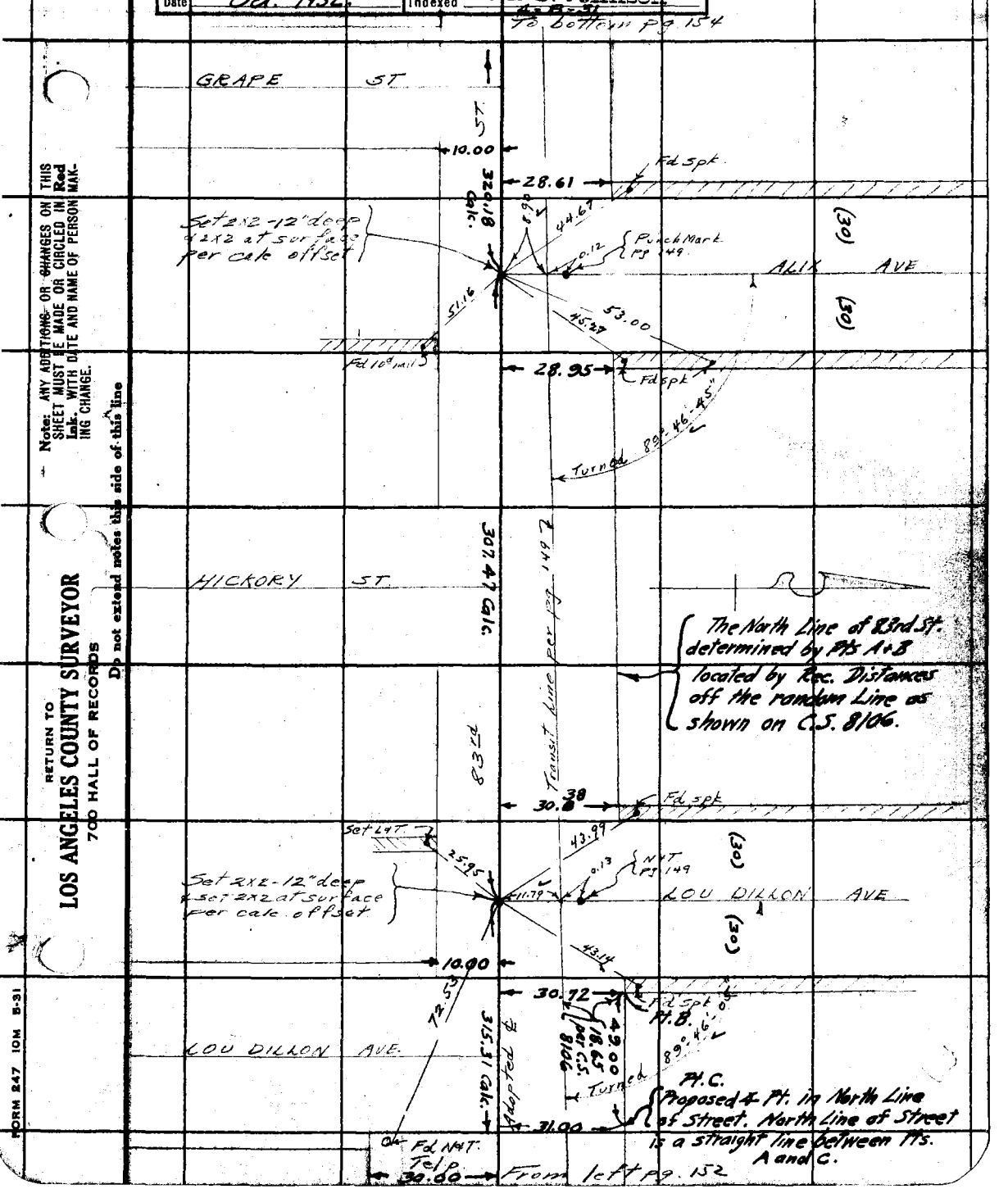

Note: ANY ADDITIONS OR CHANGES ON THIS SHEET MUST BE MADE OR CIRCLED IN Red Ink. WITH DATE AND NAME OF PERSON MAKING CHANGE.

Do not extend notes this side of this line

RETURN TO
LOS ANGELES COUNTY SURVEYOR
700 HALL OF RECORDS

FORM 247 10M 5-31

F.B. 251 PG 154

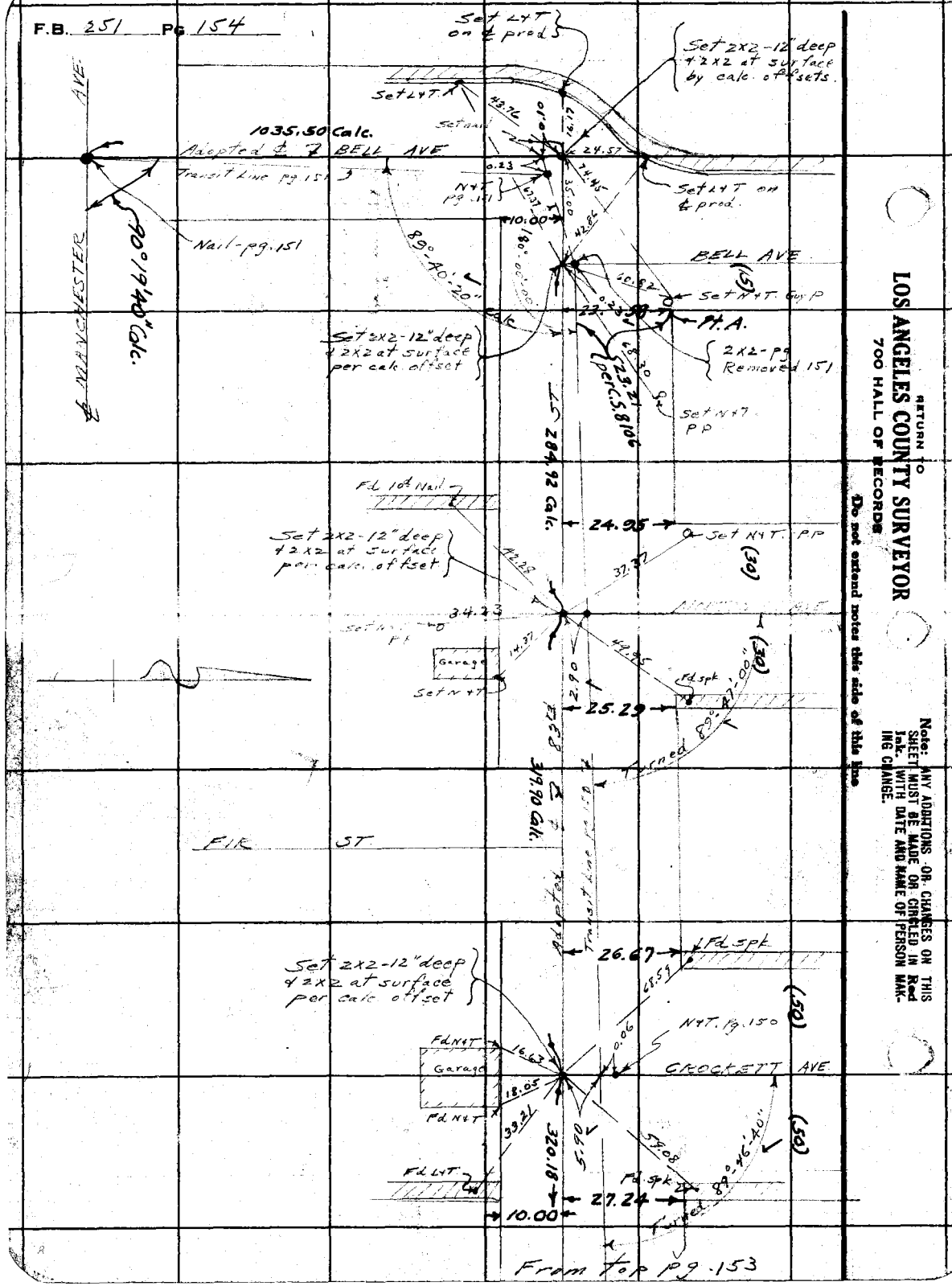

RETURN TO
LOS ANGELES COUNTY SURVEYOR
700 HALL OF RECORDS

Do not extend notes this side of this line

Note: ANY ADDITIONS OR CHANGES ON THIS SHEET MUST BE MADE OR CIRCLED IN Red Ink. WITH DATE AND NAME OF PERSON MAKING CHANGE.

Notes Ck'd by McPherson	Survey of Manchester Ave.	F.B. 251	Pg. 157
Map No. C.S. 8963-1	W. O. 4050 Tape No. 015 St'd 84 °F.		
Office Work Rice	Surveyed by Rosecrans		
Checked McPherson	Notes Date 4-16-34		
Date Apr. 1934	Indexed A. C. Johnson 4-17-34		

Note: ANY ADDITIONS OR CHANGES ON THIS SHEET MUST BE MADE OR CIRCLED IN Red Ink. WITH DATE AND NAME OF PERSON MAKING CHANGE.

Do not extend notes this side of this line

RETURN TO
LOS ANGELES COUNTY SURVEYOR
700 HALL OF RECORDS

FORM 247 10M 5-31

Proposed ℄
Manchester Ave.
From Prairie Ave. to Hillcrest Blvd.
east of Inglewood.
Job. 4050

Party E.A. Rosecrans
F.S. Johnson
J.A. Wellese
D.W. Reynolds.
W.F. Harris.

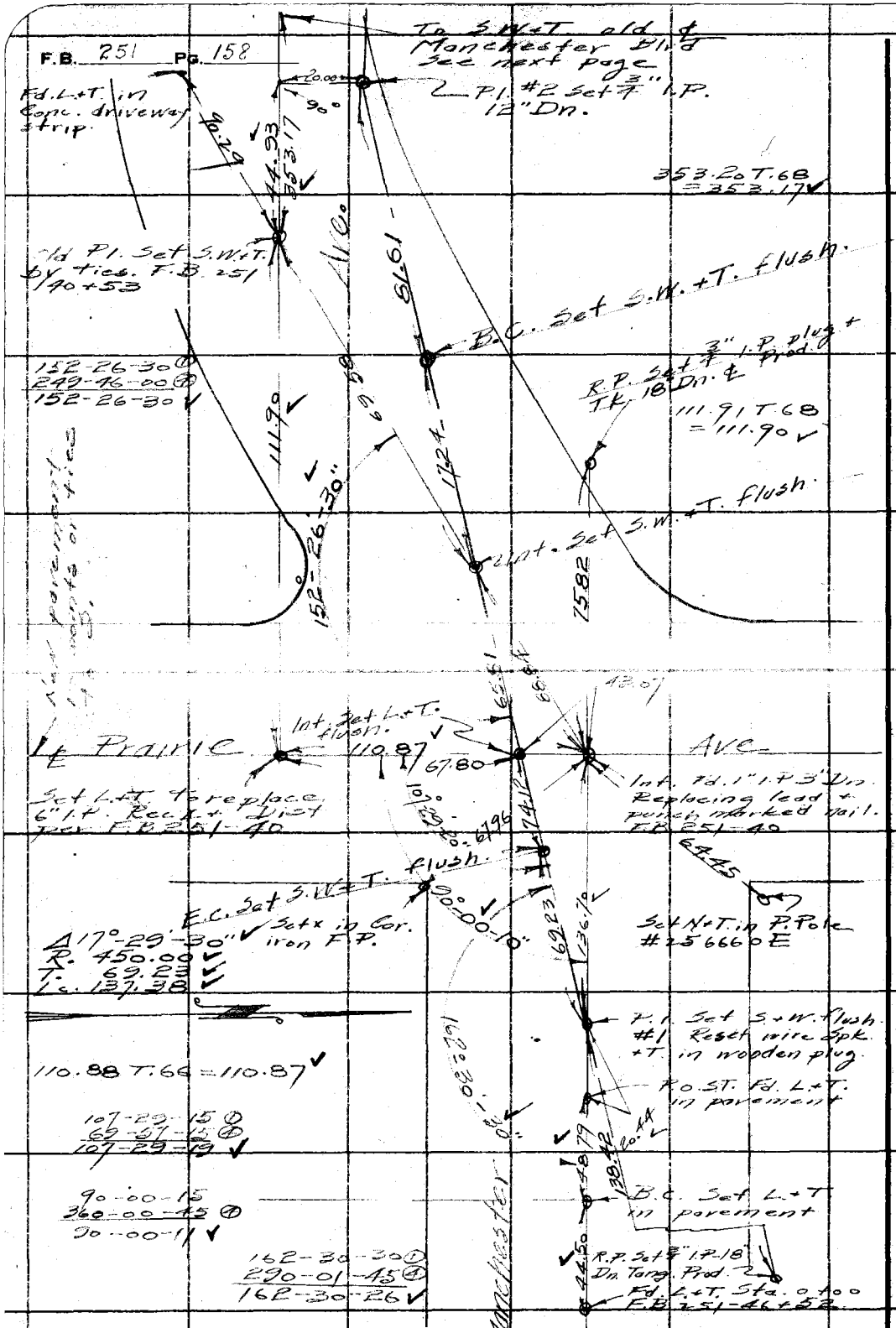

RETURN TO
LOS ANGELES COUNTY SURVEYOR
700 HALL OF RECORDS

Do not extend notes this side of this line

Note: ANY ADDITIONS OR CHANGES ON THIS SHEET MUST BE MADE OR CIRCLED IN Red Ink. WITH DATE AND NAME OF PERSON MAKING CHANGE.

Notes Ck'd by McPherson
Map No. C.S. 8963-1
Office Work Rice
Checked McPherson
Date Apr. 1934

Survey of Manchester Blvd.
W. O. 4140 Tape No. [illegible] St'd [illegible] of.
Surveyed by Rosecrans
Notes _____ Date 4-12-34
Indexed A. C. Johnson

F.B. 251 Pg. 154

To P.I. #4
135-00-15 ①
180-01-00 ②
135-00-15 ✓

89-57-45 ①
359-31-15 ②
89-37-49 ✓

Fd. S.M.+T. Checks ties F.B. 251-54

10.82

New P.I. #3 Set S.M.+T. flush.

Δ 44°59'45"
R. 550.00
T. 227.79
Lc. 431.93

89°37'50"

135°00'15"

Fd. L.+T. curb

Fd. L.+T. curb

Osage Ave.

84.76

Set S.M.+T. flush

49.22

Fd. S.M.+T. flush Checks ties F.B. 251-53

Int. Set S.M.+T. flush.

49.78

82.69

10.00 10.00

57.23

Fd. L.+T. curb

Fd. L.+T. curb

B.C. Set 3/4" I.P. 12" Dn.

To int. of Osage Ave. and Northwood St. F.B. 251-41

Manchester

308.24

℄ Proposed

E.C. Set 3/4" I.P. 12" Dn.

163-07-15 ①
222-26-45 ②
163-07-11 ✓

308.28 T.66 = 308.24 ✓

81.62 T.66 = 81.61 ✓

81.61

163°07'15"

New P.I. Set 3/4" I.P. 12" Dn. See preceding Pg.

R.P. Set L.+T. in side walk on split of ℄

40.00

56.02

R.P. P.I. Set 3/4" I.P. 18" Dn.

48.16

44.93

Δ 16-52-50
R. 550.00
T. 81.61 ✓
Lc. 162.04 ✓

81°32'35"

81.61

old P.I. Set S.M.+T. See preceding Page

B.C. Set S.M.+T. See preceding Page

RETURN TO
LOS ANGELES COUNTY SURVEYOR
700 HALL OF RECORDS
Do not extend notes this side of this line

Note: ANY ADDITIONS OR CHANGES ON THIS SHEET MUST BE MADE OR CIRCLED IN Red Ink, WITH DATE AND NAME OF PERSON MAKING CHANGE.

FORM 247 10M 8-31

F.B. 251 PG. 160

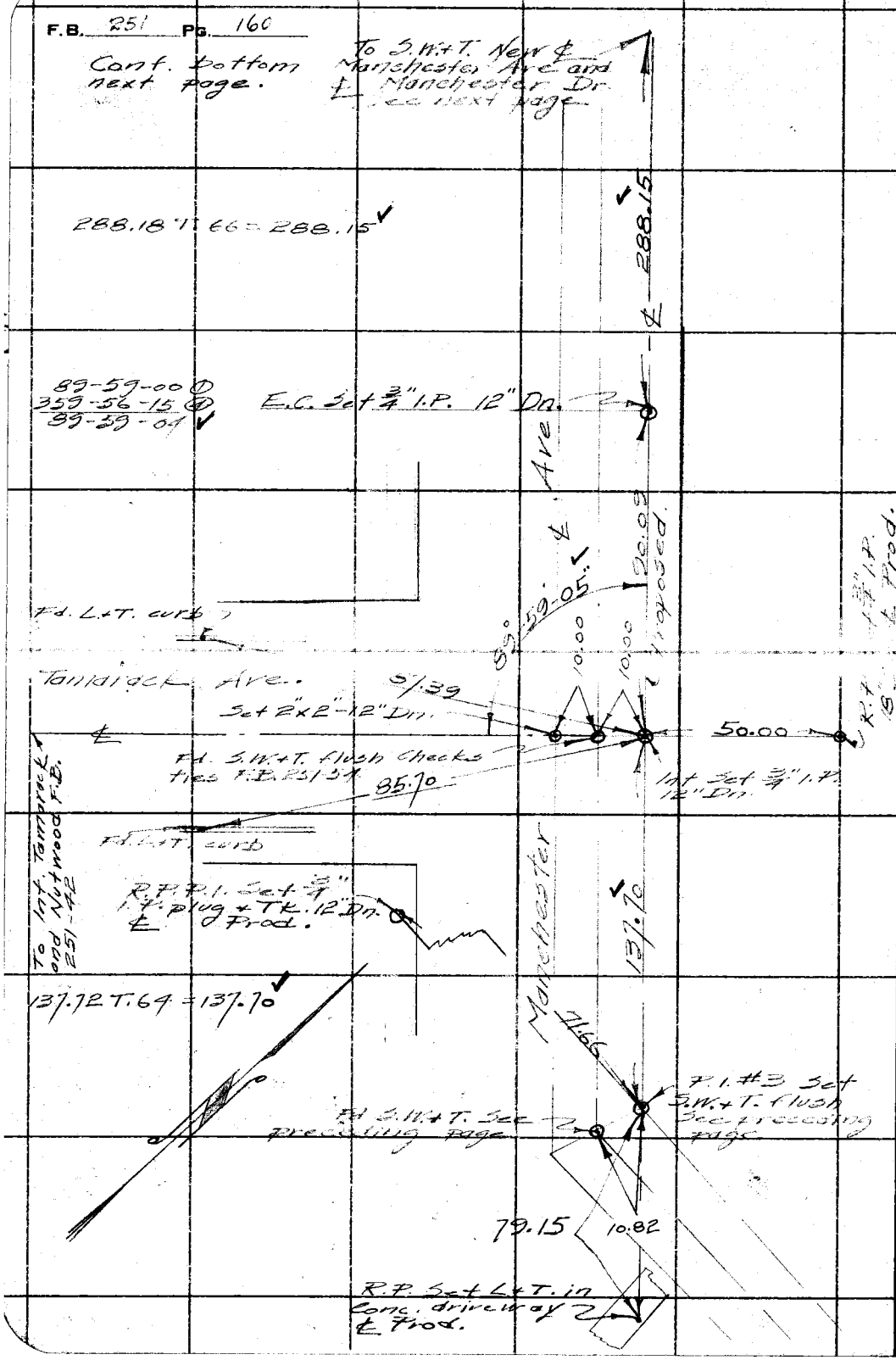

RETURN TO
LOS ANGELES COUNTY SURVEYOR
700 HALL OF RECORDS
Do not extend notes this side of this line
Note: ANY ADDITIONS OR CHANGES ON THIS SHEET MUST BE MADE OR CIRCLED IN Red Ink. WITH DATE AND NAME OF PERSON MAKING CHANGE.

Notes Ck'd by McPherson	Survey of Manchester Blvd.
Map No. C.S. 8963-1	W. O. 4050 Tape No. 045 St'd 84 °F.
Office Work Rice	Surveyed by Rosecrans
Checked McPherson	Notes Date 4-13-34
Date Apr. 1934	Indexed A. C. Johnson

F.B. 251 PG. 161

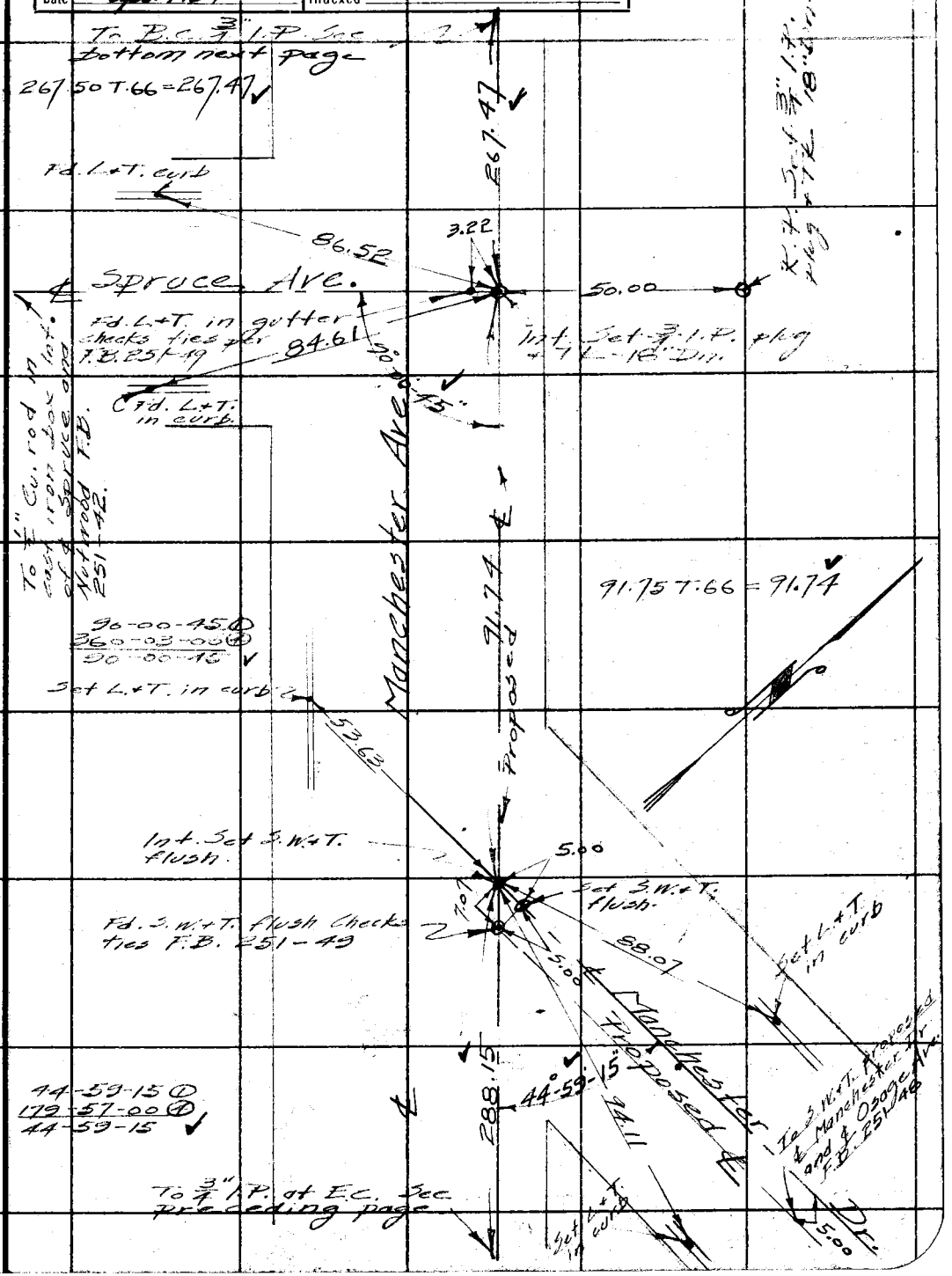

Note: ANY ADDITIONS OR CHANGES ON THIS SHEET MUST BE MADE OR CIRCLED IN Red Ink. WITH DATE AND NAME OF PERSON MAKING CHANGE.

Do not extend notes this side of this line

RETURN TO
LOS ANGELES COUNTY SURVEYOR
700 HALL OF RECORDS

FORM 247 10M 5-31

F.B. 251 Pg. 162

RETURN TO
LOS ANGELES COUNTY SURVEYOR
700 HALL OF RECORDS

Do not extend notes this side of this line

Note: ANY ADDITIONS OR CHANGES ON THIS SHEET MUST BE MADE OR CIRCLED IN Red Ink. WITH DATE AND NAME OF PERSON MAKING CHANGE.

Notes Ck'd by	Survey of Manchester Ave
Map No.	W. O. 4050 Tape No St'd OF.
Office Work	Surveyed by L. D. Moore
Checked	Notes Moore Date 9-21-34
Date	Indexed A. C. Johnson 9-26-34

F.B. 251 Pg. 163

STAKING
PROPERTY LINE CUTOFF
at
N.E. CORNER
MANCHESTER AVE
and
MARKET ST
Job # 4050

Moore
Fenner
Nichols
Lawson

9-21-34

Note: ANY ADDITIONS OR CHANGES ON THIS SHEET MUST BE MADE OR CIRCLED IN Red Ink WITH DATE AND NAME OF PERSON MAKING CHANGE.

Do not extend notes this side of this line

RETURN TO
LOS ANGELES COUNTY SURVEYOR
700 HALL OF RECORDS

FORM 247 5M 2-34

F.B. 251 PG. 104



RETURN TO
LOS ANGELES COUNTY SURVEYOR
700 HALL OF RECORDS

Do not extend notes this side of this line

Note: ANY ADDITIONS OR CHANGES ON THIS SHEET MUST BE MADE OR CIRCLED IN **Red Ink** WITH DATE AND NAME OF PERSON MAKING CHANGE.

Notes Ck'd by D. M. Finley	Survey of Manchester Ave.
Map No. 8785-4	W. O. 3130 Tape No. 075 St'd 84 °F.
Office Work	Surveyed by Rosecrans
Checked	Notes Date 7-19-34
Date	Indexed A. C. Johnson 4-23-35

F.B. 251 Pg. 171

Note: ANY ADDITIONS OR CHANGES ON THIS SHEET MUST BE MADE OR CIRCLED IN Red Ink. WITH DATE AND NAME OF PERSON MAKING CHARGE.

Do not extend notes this side of this line

RETURN TO
LOS ANGELES COUNTY SURVEYOR
700 HALL OF RECORDS

MANCHESTER AVE.

Final & Betwen College Ave and Church St. in town of Downey

Job 3130

Party.
E. A. Rosecrans
H. S. Johnson
L. A. Wilkes
W. F. Harris.

FORM 247 10M 8-31

RETURN TO
LOS ANGELES COUNTY SURVEYOR
700 HALL OF RECORDS

Note: ANY ADDITIONS OR CHANGES ON THIS SHEET MUST BE MADE OR CIRCLED IN **Red Ink.** WITH DATE AND NAME OF PERSON MAKING CHANGE.

Do not extend notes this side of this line

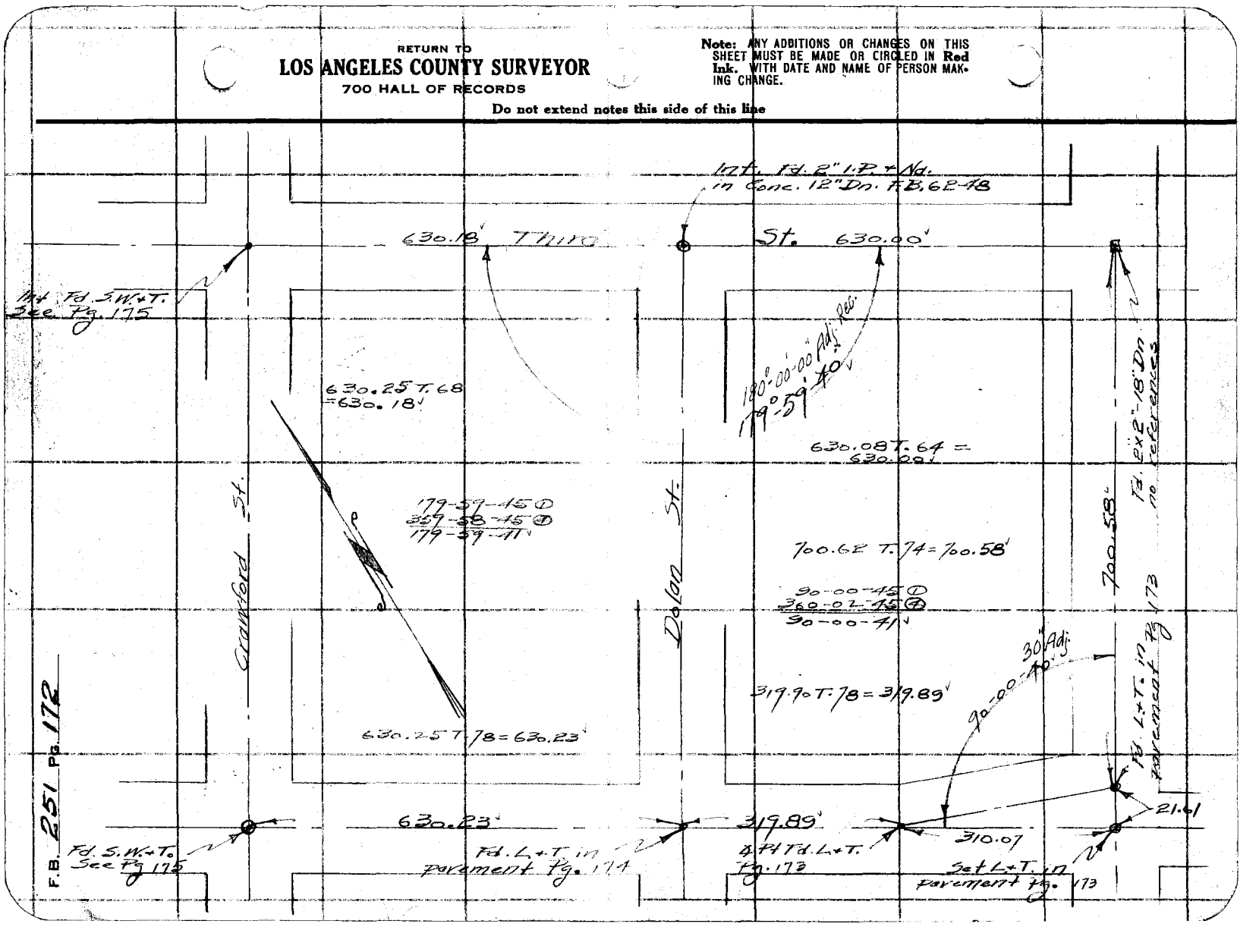

Notes Ck'd by D. M. Finley	Survey of Manchester Ave
Map No. 8785-4	W. O. 3130 Tape No. 015 St'd 84 °F.
Office Work Higgins	Surveyed by Rosecrans
Checked Finley	Notes Date 4-18-34
Date May-June, 1934	Indexed A. C. Johnson

F.B. 251 Pg. 173

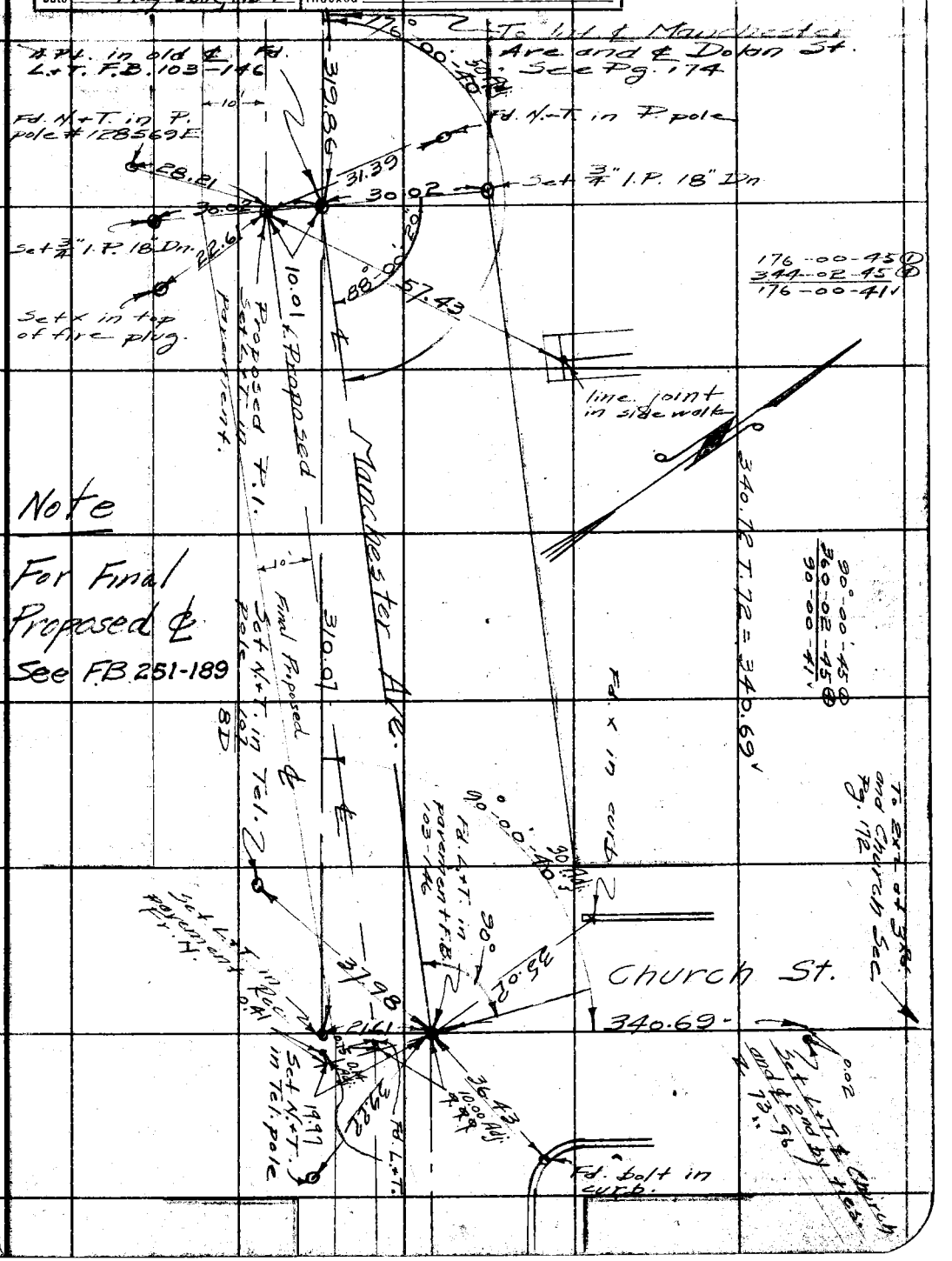

Note: ANY ADDITIONS OR CHANGES ON THIS SHEET MUST BE MADE OR CIRCLED IN Red Ink. WITH DATE AND NAME OF PERSON MAKING CHANGE.

Do not extend notes this side of this line

RETURN TO
LOS ANGELES COUNTY SURVEYOR
700 HALL OF RECORDS

FORM 247 10M 5-31

F.B. 251 Pg. 174

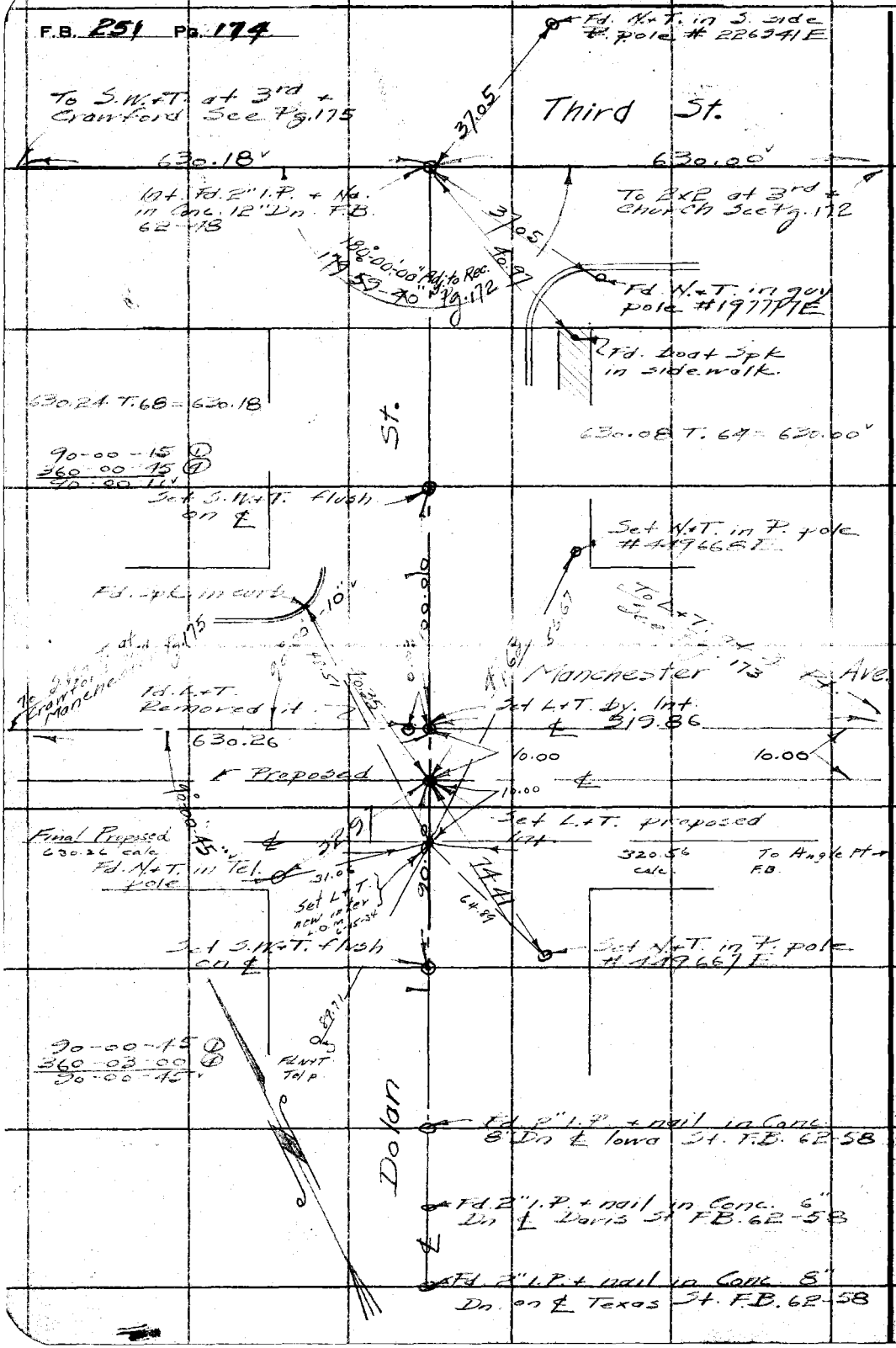

RETURN TO
LOS ANGELES COUNTY SURVEYOR
700 HALL OF RECORDS

Do not extend notes this side of this line

Note: ANY ADDITIONS OR CHANGES ON THIS SHEET MUST BE MADE OR CIRCLED IN Red Ink WITH DATE AND NAME OF PERSON MAKING CHANGE.

Notes Ck'd by	D. M. Finley	Survey of	Manchester Ave
Map No.	8785-4	W. O. 3130 Tape No. 045	St'd 84 °F.
Office Work	Higgins	Surveyed by	Rosecrans
Checked	Finley	Notes	Date 4-18-34
Date	May-June 1934.	Indexed	A. C. Johnson

F.B. 251 PG. 175

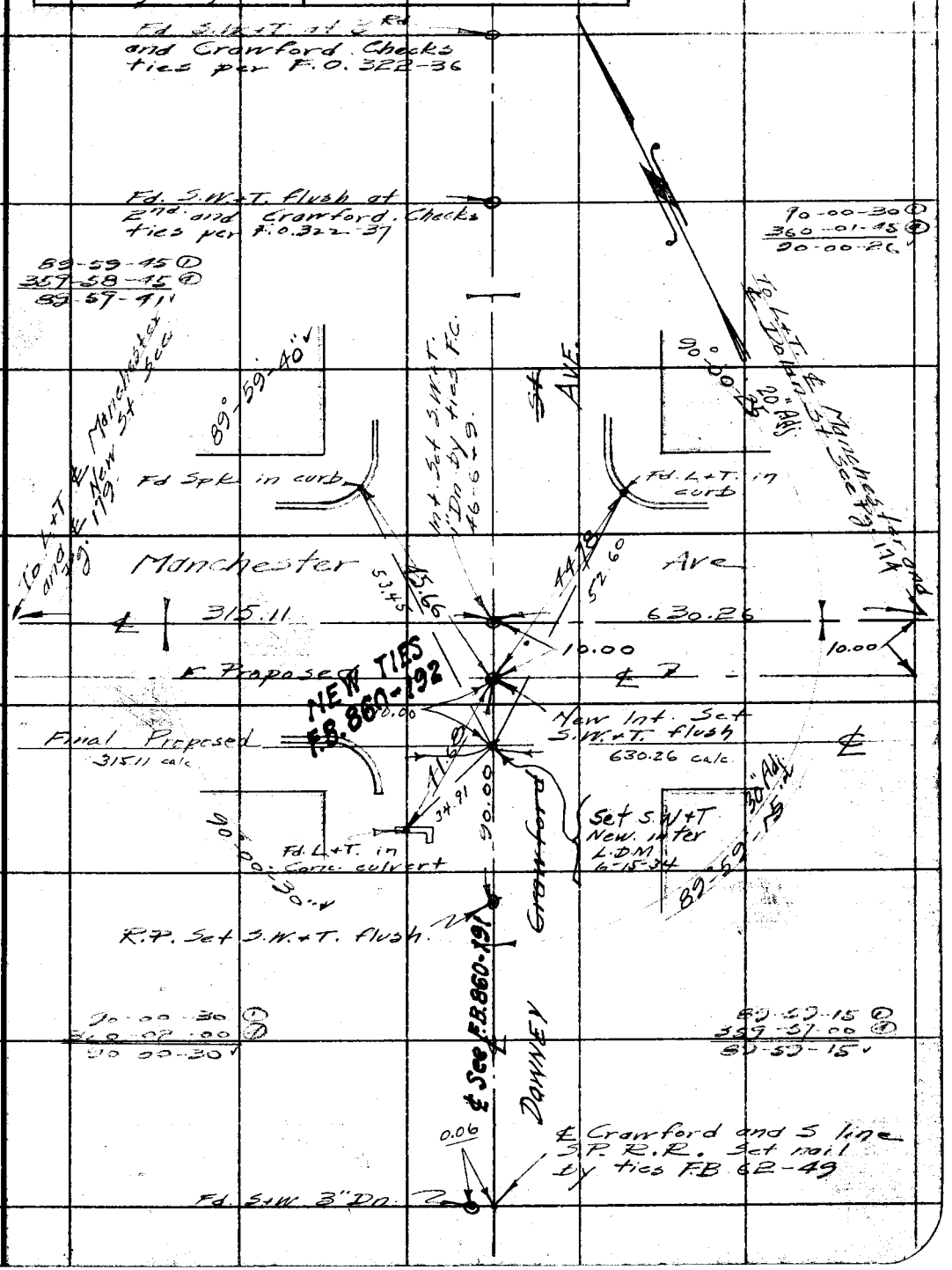

Note: ANY ADDITIONS OR CHANGES ON THIS SHEET MUST BE MADE OR CIRCLED IN Red Ink. WITH DATE AND NAME OF PERSON MAKING CHANGE.

Do not extend notes this side of this line

RETURN TO
LOS ANGELES COUNTY SURVEYOR
700 HALL OF RECORDS

FORM 247 10M 5-31

F.B. 251 Pg. 176

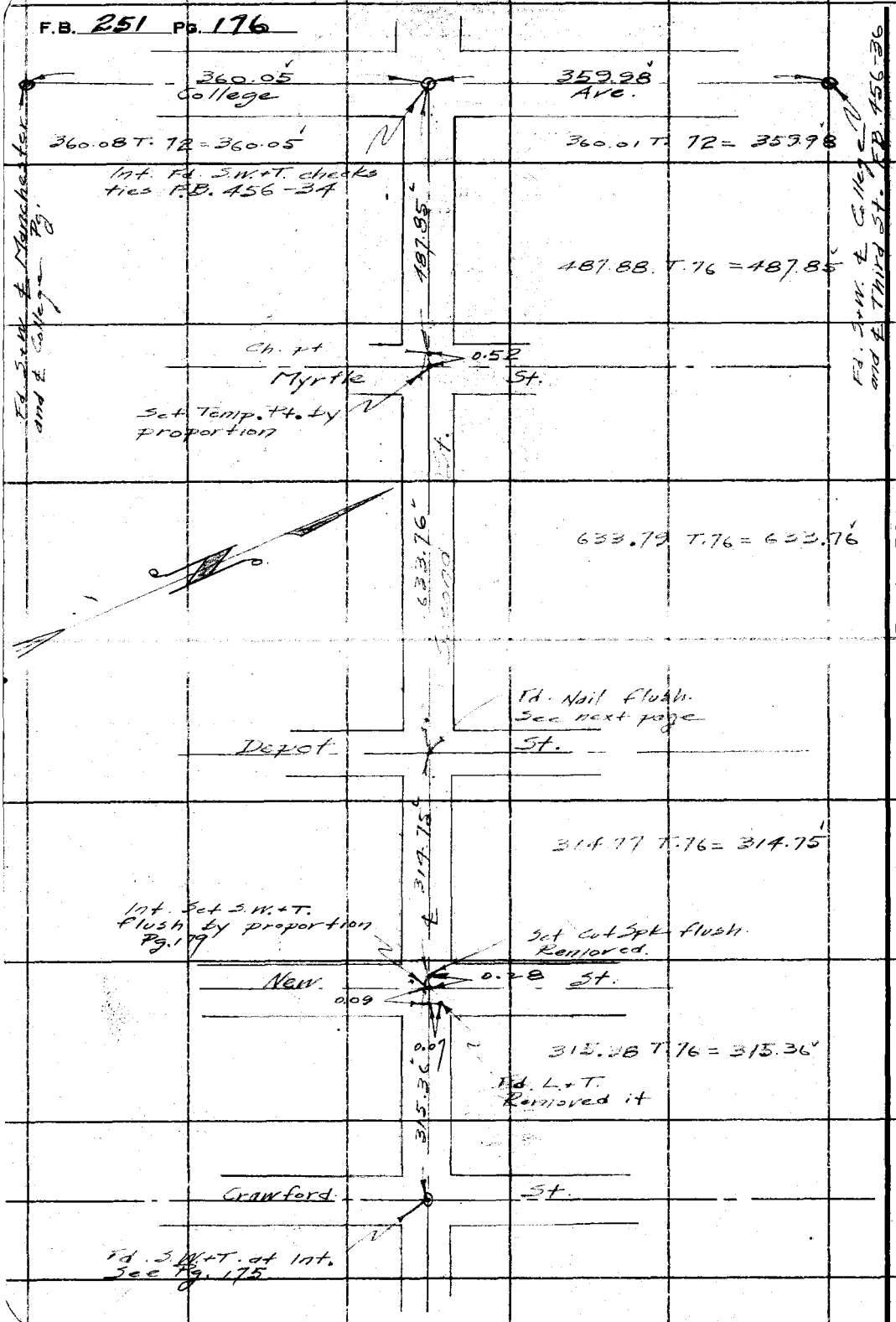

RETURN TO
LOS ANGELES COUNTY SURVEYOR
700 HALL OF RECORDS
Do not extend notes this side of this line

Note: ANY ADDITIONS OR CHANGES ON THIS SHEET MUST BE MADE OR CIRCLED IN Red Ink. WITH DATE AND NAME OF PERSON MAKING CHANGE.

Notes Ck'd by D. M. Finley	Survey of Manchester Ave	F.B. 251	Pg. 177
Map No. 8785-4	W. O. 3130 Tape No. 045 St'd 84 °F.		
Office Work Higgins	Surveyed by Rosecrans		
Checked Finley	Notes Date 7-18-34		
Date May-June 1934	Indexed A. C. Johnson		

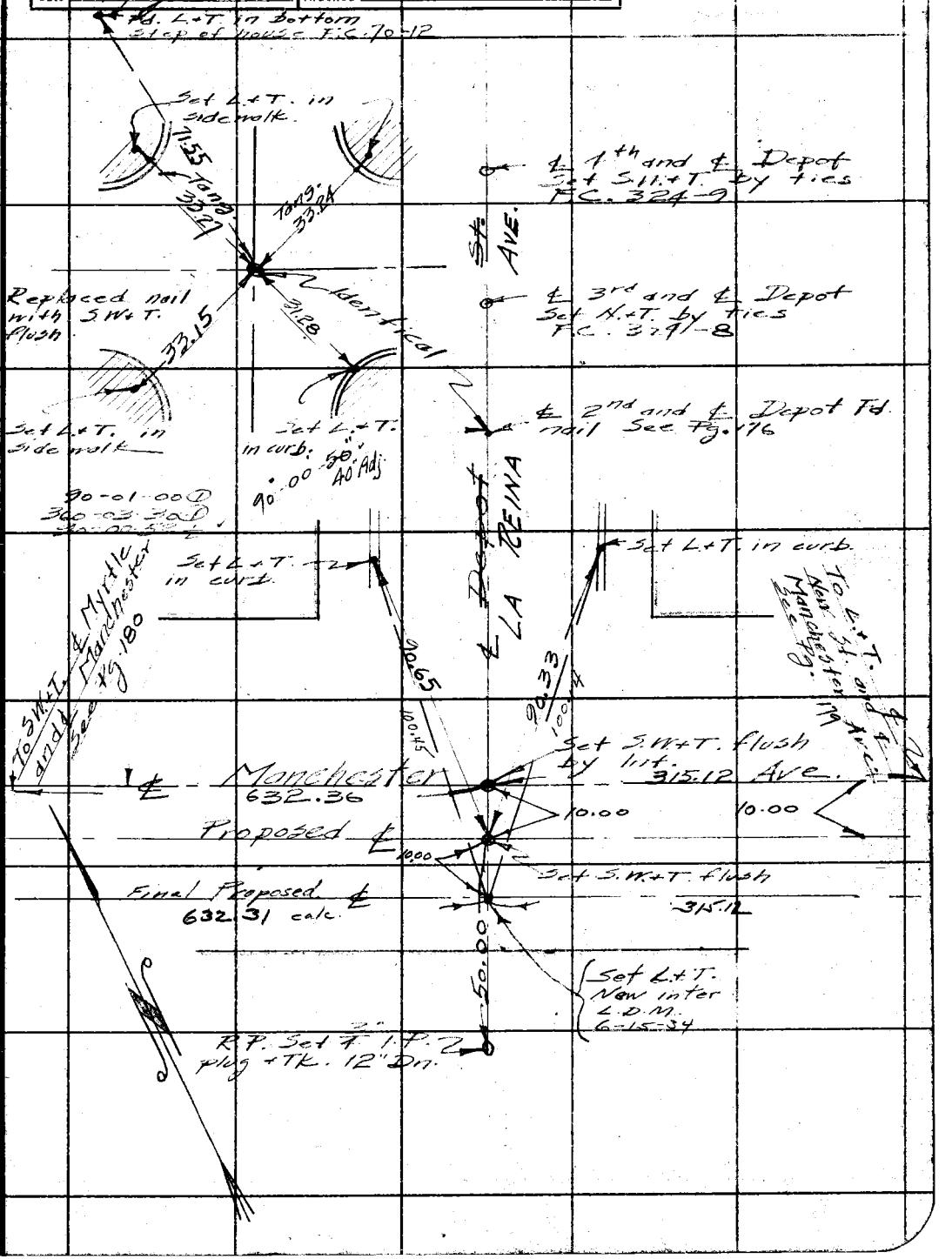

Note: ANY ADDITIONS OR CHANGES ON THIS SHEET MUST BE MADE OR CIRCLED IN Red Ink. WITH DATE AND NAME OF PERSON MAKING CHANGE.

Do not extend notes this side of this line

RETURN TO
LOS ANGELES COUNTY SURVEYOR
700 HALL OF RECORDS

FORM 247 10M 8-31

F.B. 251 Pg. 178



RETURN TO
LOS ANGELES COUNTY SURVEYOR
700 HALL OF RECORDS
Do not extend notes this side of this line

Note: ANY ADDITIONS OR CHANGES ON THIS SHEET MUST BE MADE OR CIRCLED IN Red Ink. WITH DATE AND NAME OF PERSON MAKING CHANGE.

Notes Ck'd by D. M. Finley	Survey of Manchester Ave
Map No. 8785-4	W. O. 3130 Tape No. 045 St'd 84 °F.
Office Work Higgins	Surveyed by Rosecrans
Checked Finley	Notes Date 7-19-34
Date May-June 1934	Indexed A. C. Johnson

F.B. 251 Pg. 179

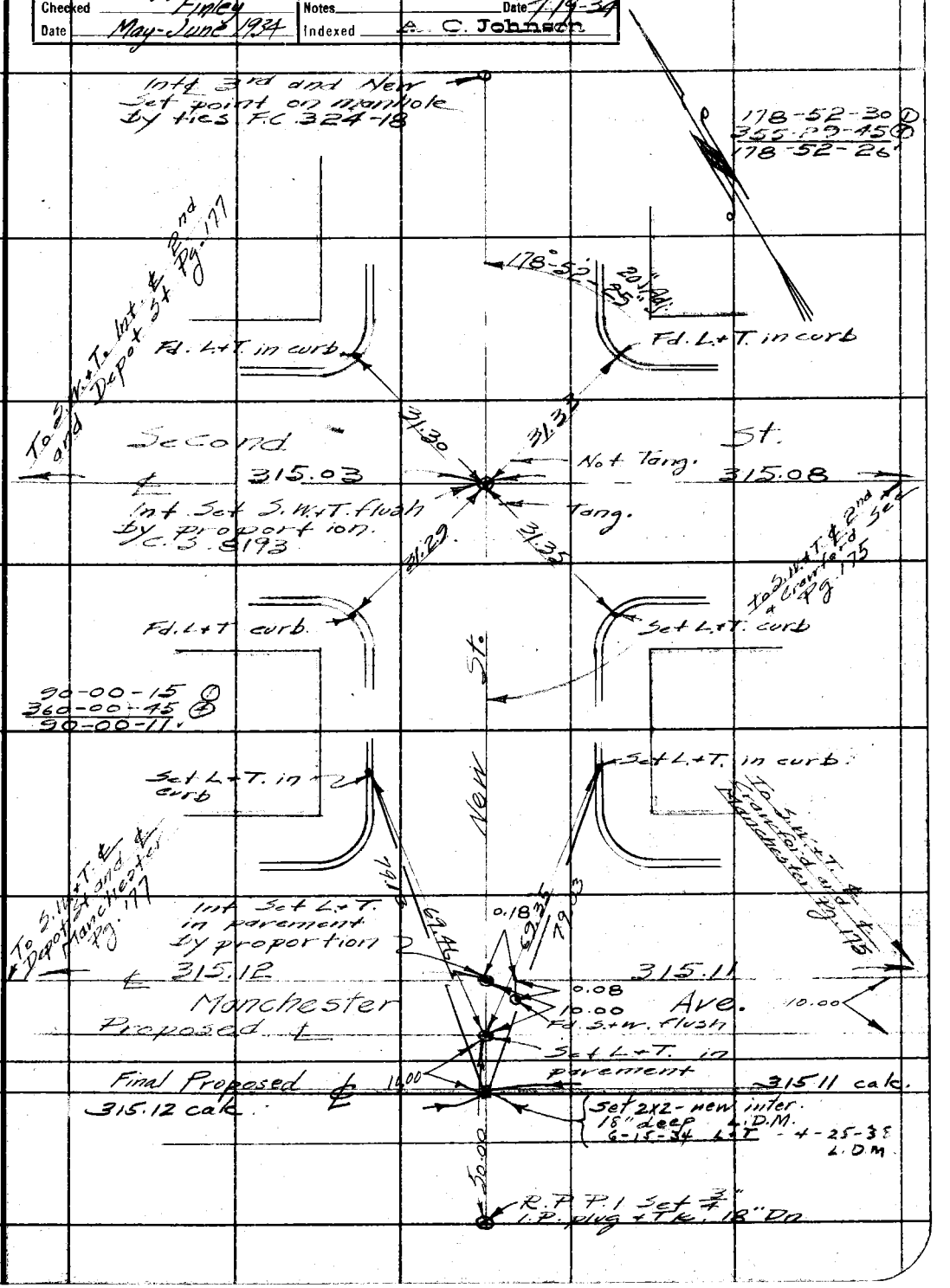

Note: ANY ADDITIONS OR CHANGES ON THIS SHEET MUST BE MADE OR CIRCLED IN Red Ink. WITH DATE AND NAME OF PERSON MAKING CHANGE.

Do not extend notes this side of this line

RETURN TO
LOS ANGELES COUNTY SURVEYOR
700 HALL OF RECORDS

FORM 247 10M 5-31

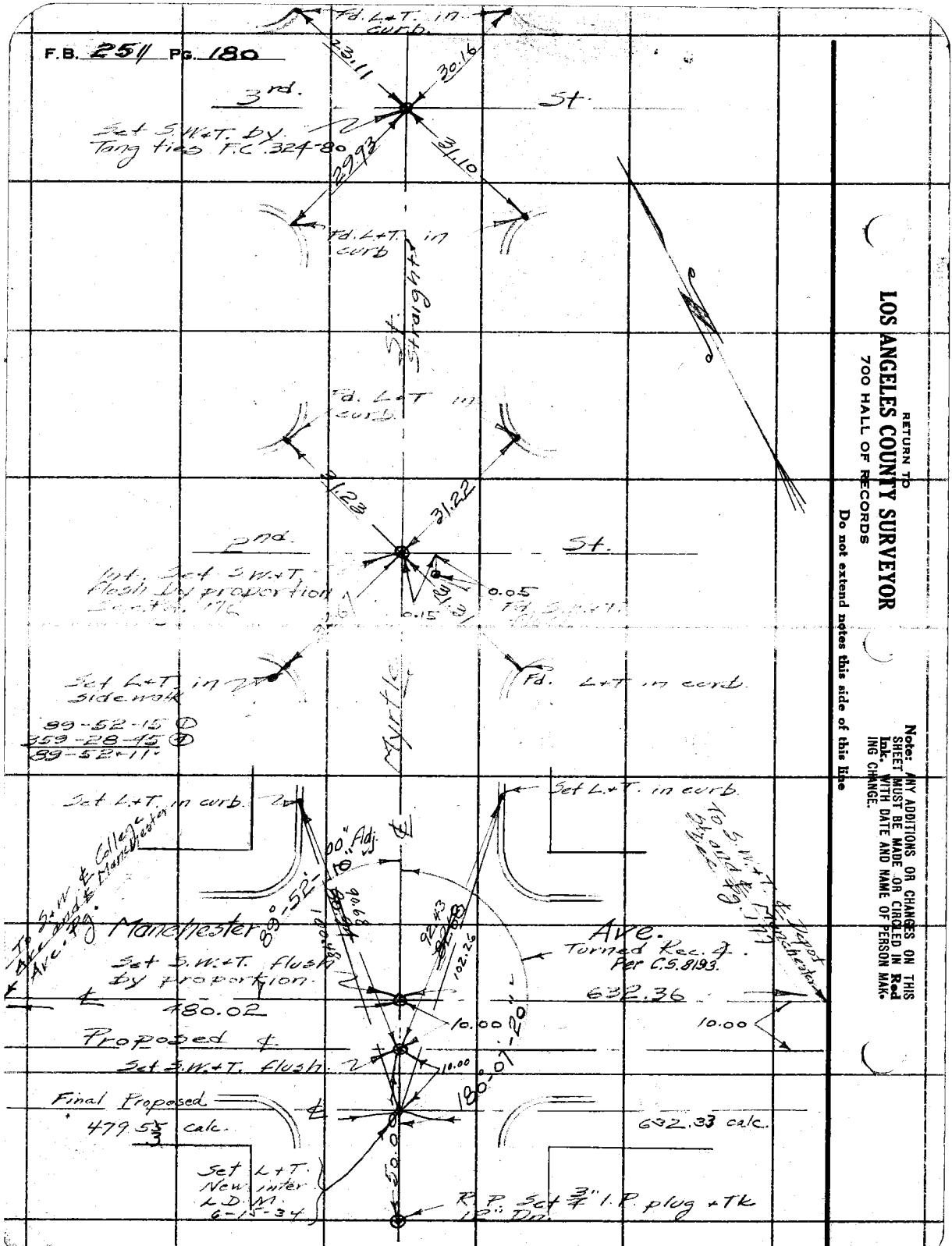

RETURN TO
LOS ANGELES COUNTY SURVEYOR
700 HALL OF RECORDS

Do not extend notes this side of this line

Note: ANY ADDITIONS OR CHANGES ON THIS SHEET MUST BE MADE OR CIRCLED IN Red Ink. WITH DATE AND NAME OF PERSON MAKING CHANGE.

Notes Ck'd by D. M. Finley	Survey of Manchester Ave
Map No. 8785-4	W. O. 3130 Tape No. 045 St'd 84 °F.
Office Work Higgins	Surveyed by Rosecrans
Checked Finley	Notes Date 4-20-34
Date May-June 1934	Indexed A. C. Johns

F.B. 251 Pg. 181

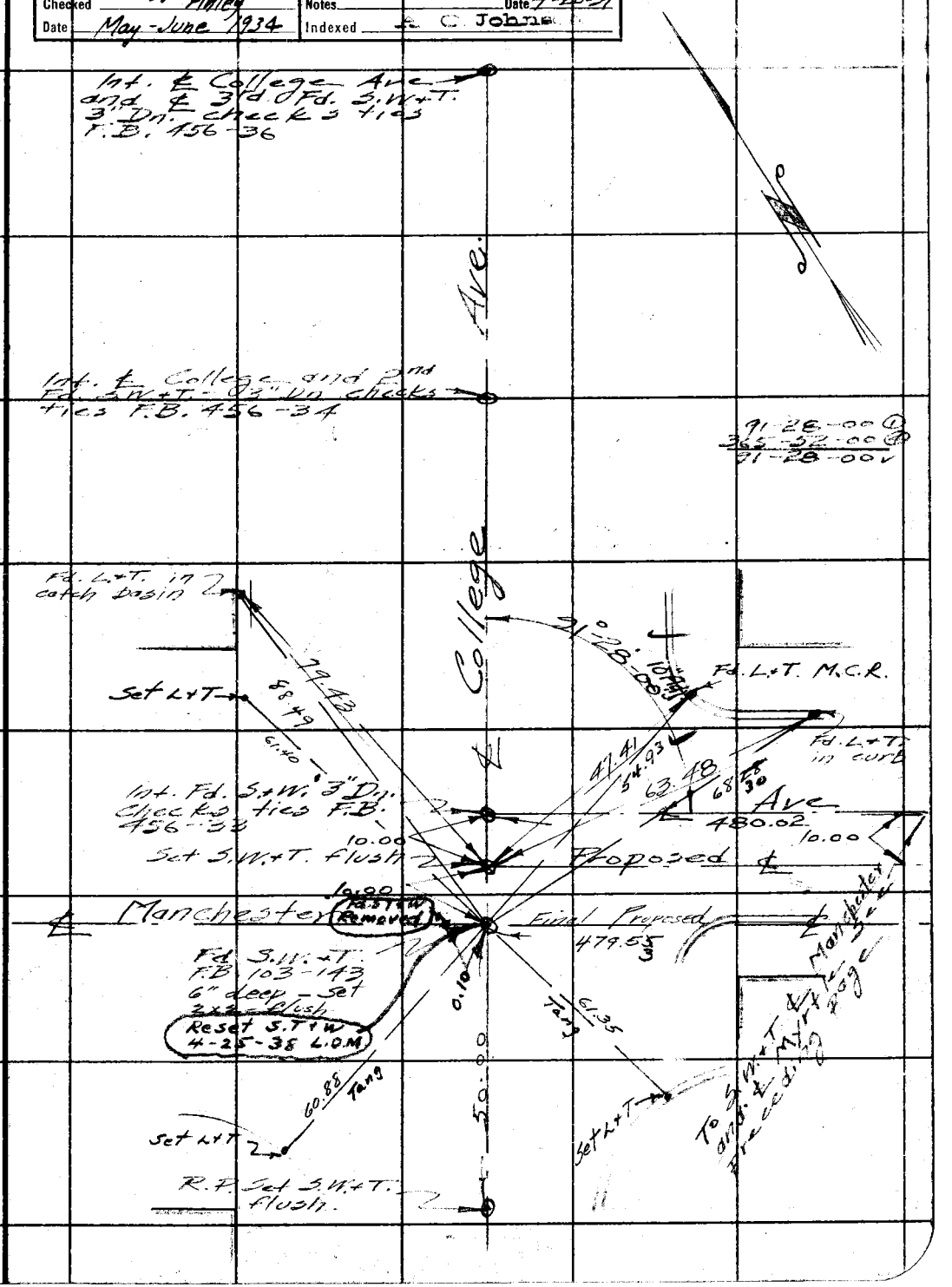

Note: ANY ADDITIONS OR CHANGES ON THIS SHEET MUST BE MADE OR CIRCLED IN Red Ink. WITH DATE AND NAME OF PERSON MAKING CHANGE.

Do not extend notes this side of this line

RETURN TO
LOS ANGELES COUNTY SURVEYOR
700 HALL OF RECORDS

FORM 247 10M 5-31

F.B. 251 Pg. 182

New ties to ℄ Points on Dolan St. S. of Manchester.

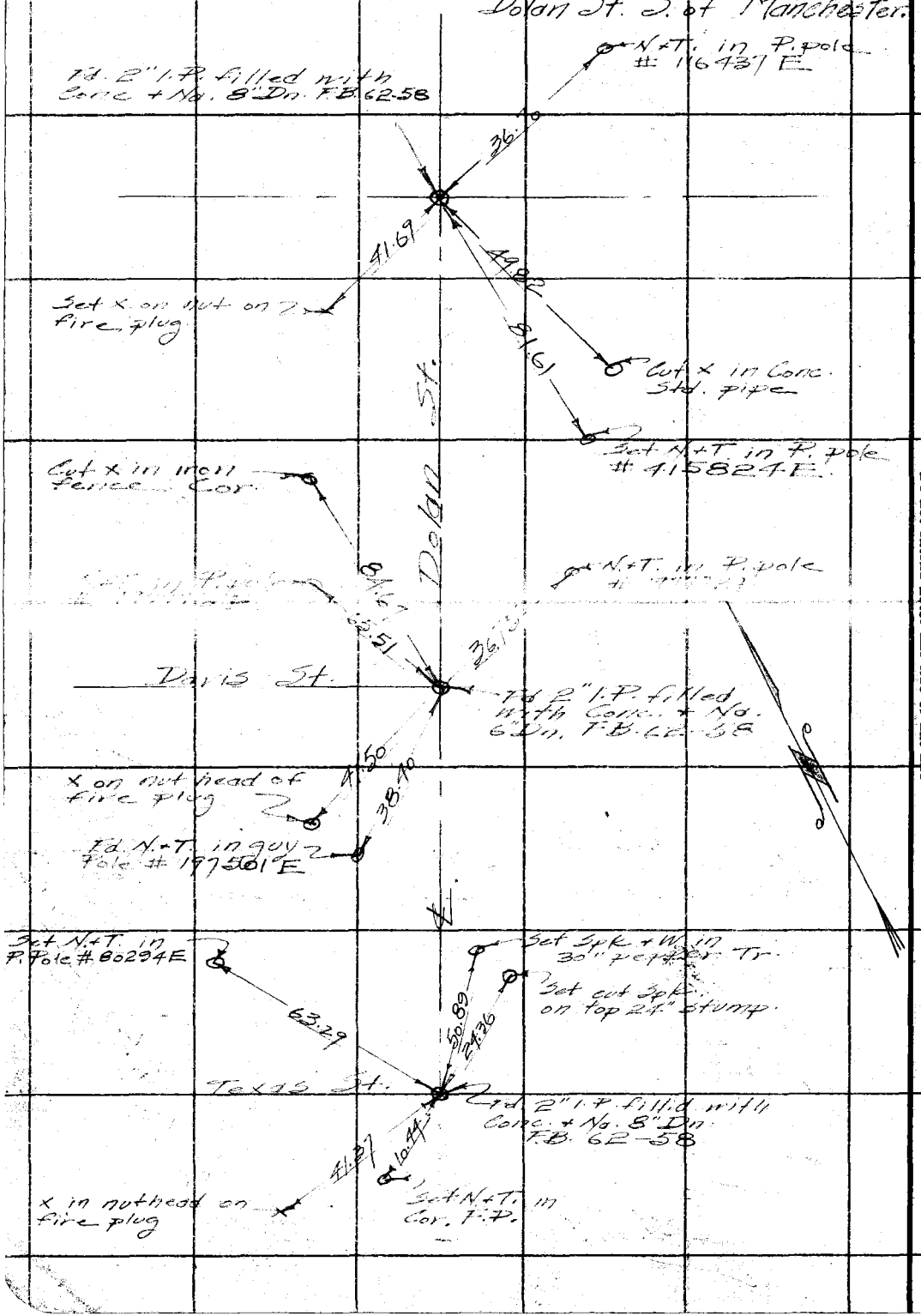

RETURN TO
LOS ANGELES COUNTY SURVEYOR
700 HALL OF RECORDS

Do not extend notes this side of this line

Note: ANY ADDITIONS OR CHANGES ON THIS SHEET MUST BE MADE OR CIRCLED IN Red Ink. WITH DATE AND NAME OF PERSON MAKING CHANGE.

Notes Ck'd by McPherson	Survey of Firestone Blvd.
Map No. 8785-2	W. O. 3136 Tape No. 061 St'd 5 °F.
Office Work McPherson	Surveyed by L D Moore
Checked	Notes Moore Date 6-14-34
Date June 1934	Indexed A. C. Johnson

F.B. 251 Pg. 183

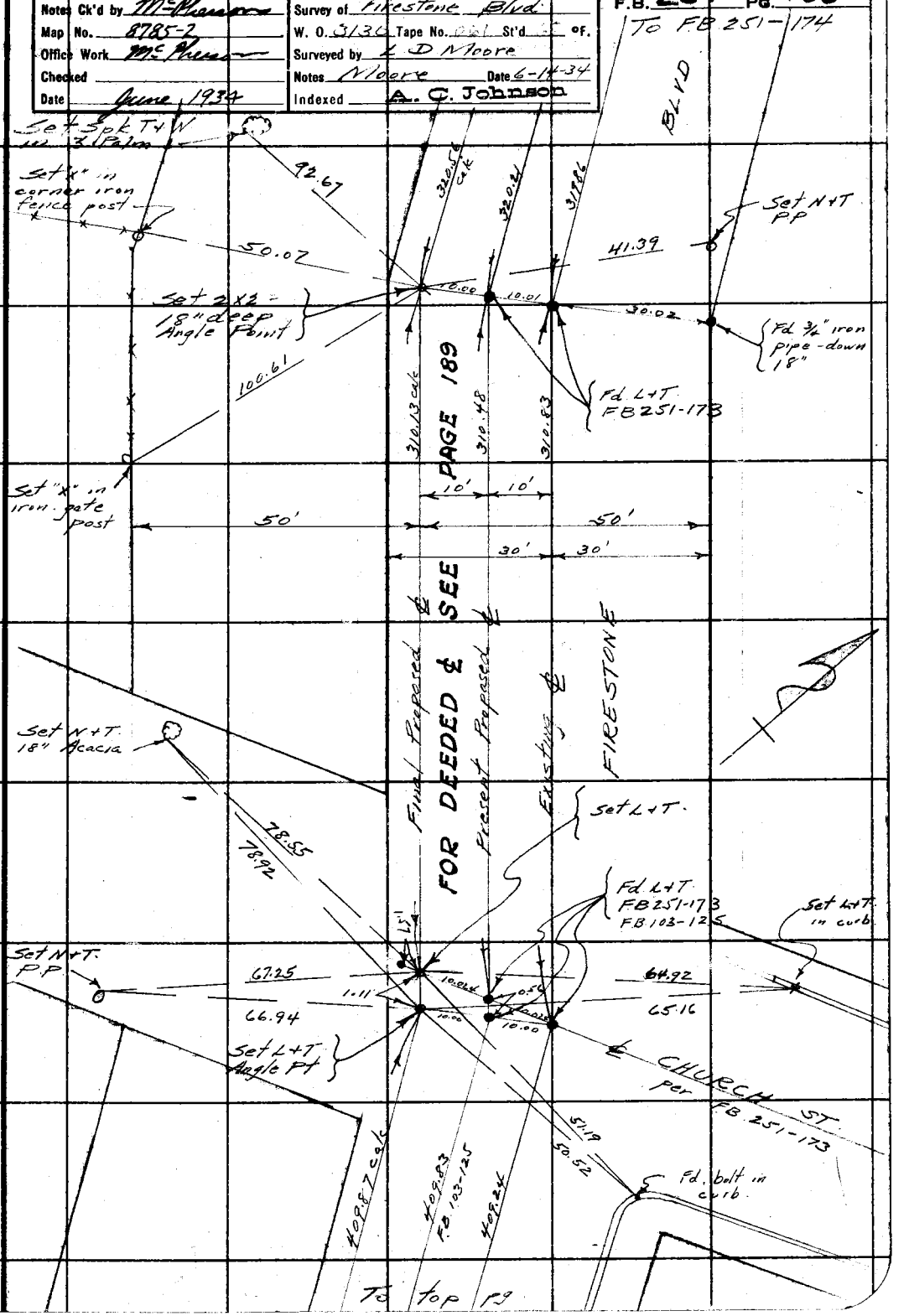

Note: ANY ADDITIONS OR CHANGES ON THIS SHEET MUST BE MADE OR CIRCLED IN Red Ink. WITH DATE AND NAME OF PERSON MAKING CHANGE.

Do not extend notes this side of this line

RETURN TO
LOS ANGELES COUNTY SURVEYOR
700 HALL OF RECORDS

FORM 247 10M 5-31

F.B. 251 PG. 184

RETURN TO
LOS ANGELES COUNTY SURVEYOR
700 HALL OF RECORDS

Do not extend notes this side of this line

Note: ANY ADDITIONS OR CHANGES ON THIS SHEET MUST BE MADE OR CIRCLED IN Red Ink. WITH DATE AND NAME OF PERSON MAKING CHANGE.

Notes Ck'd by	Survey of Manchester Ave
Map No.	W. O. 2130 Tape No 06-7 St'd 8 1/2 OF.
Office Work	Surveyed by Evans
Checked	Notes Brock Date 6/20/35
Date	Indexed A. C. Johnson 6-20-35

F.B. 251 Pg. 185

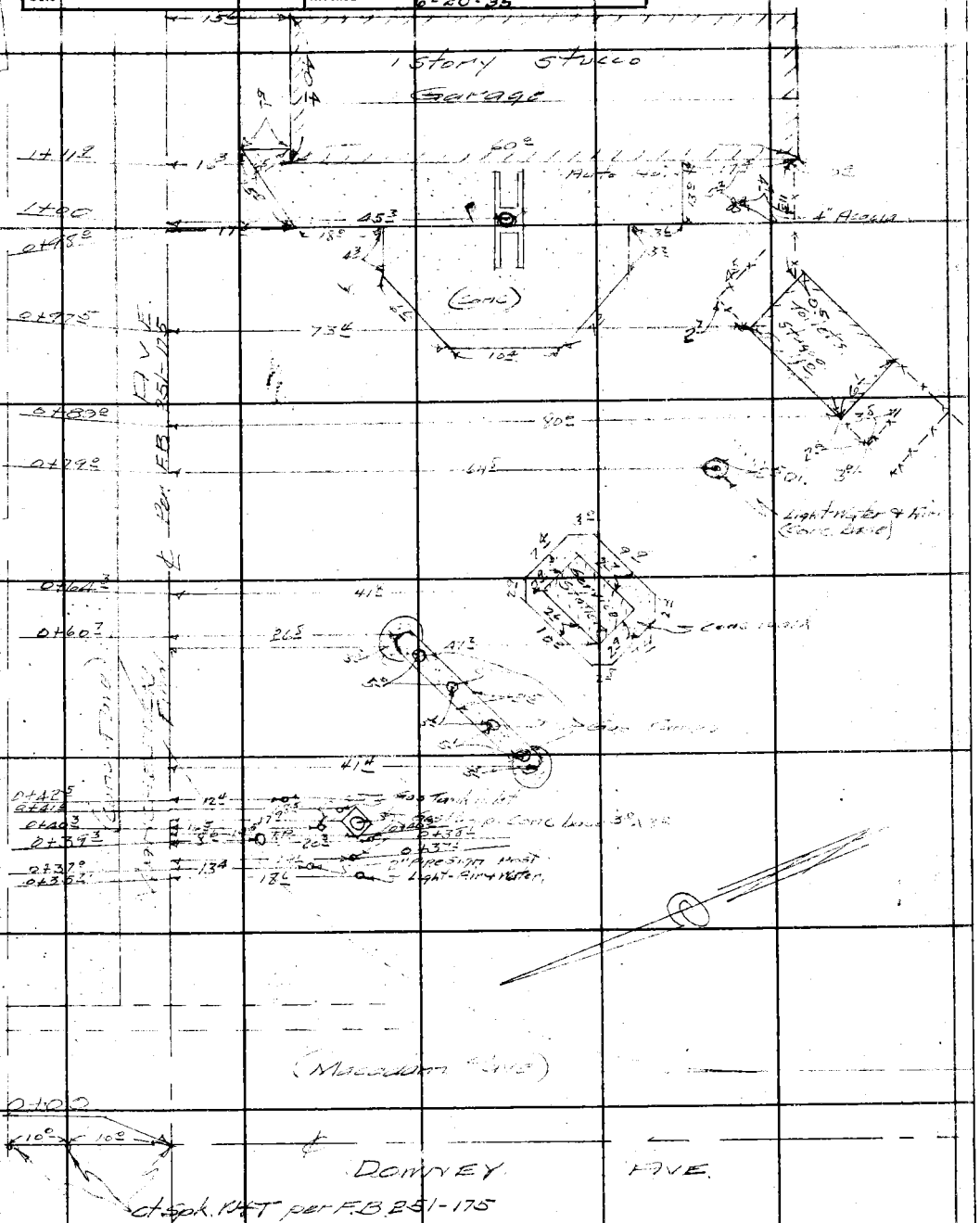

Note: ANY ADDITIONS OR CHANGES ON THIS SHEET MUST BE MADE OR CIRCLED IN Red Ink WITH DATE AND NAME OF PERSON MAKING CHANGE.

Do not extend notes this side of this line

RETURN TO
LOS ANGELES COUNTY SURVEYOR
700 HALL OF RECORDS

FORM 247 5M 2-34

RETURN TO

LOS ANGELES COUNTY SURVEYOR

700 HALL OF RECORDS

Note: ANY ADDITIONS OR CHANGES ON THIS SHEET MUST BE MADE OR CIRCLED IN **Red Ink** WITH DATE AND NAME OF PERSON MAKING CHANGE.

Do not extend notes this side of this line

F.B. _____ PG. _____

Notes Ck'd by M.E. Pearson	Survey of Firestone Blvd.
Map No. C.S. 8785-7	W. O. 3130 Tape No. 173 St'd 76 °F.
Office Work Marginal Map	Surveyed by L. D. Moore
Checked 6-15-36	Notes Moore Date 6-8-36
Date	Indexed A. C. Johnson 6-15-36

F.B. 251 PG. 187

Note: Any Additions or Changes on This Sheet Must be Made or Circled in Red Ink With Date and Name of Person Making Change.

Do not extend notes this side of this line

RETURN TO
LOS ANGELES COUNTY SURVEYOR
700 HALL OF RECORDS

SURVEY
OF
LOTS 2 and 3
IN
TRACT 2707

Job # 3130
FIRESTONE BLVD.

FORM 247 10M 11-35

RETURN TO
LOS ANGELES COUNTY SURVEYOR
700 HALL OF RECORDS

Note: Any Additions or Changes on This Sheet Must be Made or Circled in **Red Ink** With Date and Name of Person Making Change.

Do not extend notes this side of this line

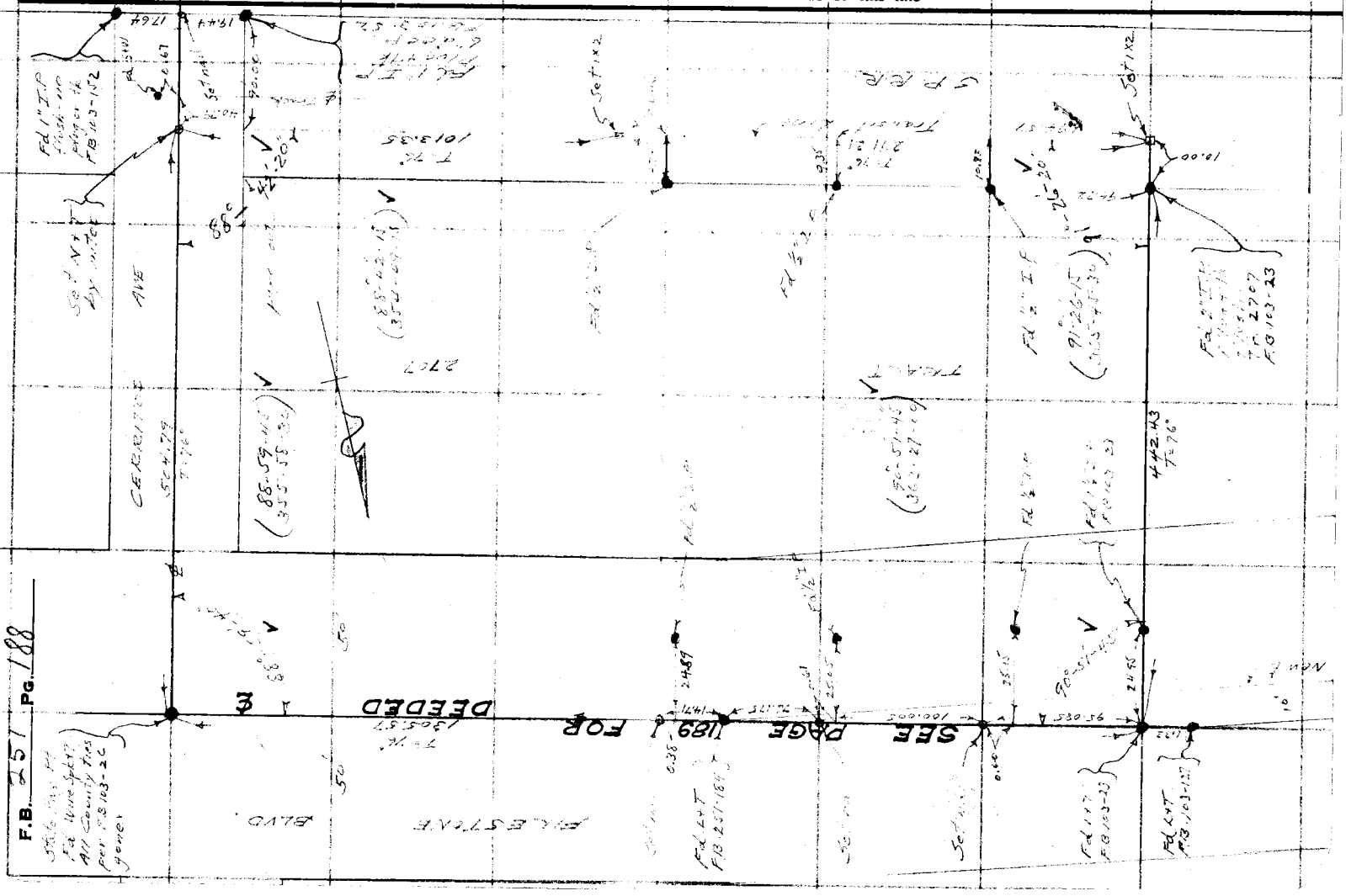

Notes Ck'd by McPherson	Survey of Firestone Blvd	F.B. 251 Pg. 189
Map No. C.S. 8785-27	W. O. 3130 Tape No. 373 St'd 76 °F.	
Office Work Marginal Map	Surveyed by L. D. Moore	
Checked 6-15-36	Notes Moore Date 6-11-36	
Date	Indexed A. C. Johnson	

RETURN TO
LOS ANGELES COUNTY SURVEYOR
700 HALL OF RECORDS

Note: Any Additions or Changes on This Sheet Must be Made or Circled in Red Ink With Date and Name of Person Making Change.

Do not extend notes this side of this line

FORM 247 10M 11-35

Returned to
LOS ANGELES COUNTY SURVEYOR
1100 HALL OF RECORDS

Note: Any Additions or Changes on This Sheet Must be Made or Checked in Red Ink With Date and Name of Person Making Change.

[illegible] notes this side of this line

251

F.B. 251 Pg. 170