Order Party F.B 253 Pg Index

Date March 1927	W. O. No. 4081 S. B. O. No.
Map No. 8879	Location Indiana Ave
Checked by Paige	Surveyed by R G Steele
Date	Date Jan 1927
	Indexed

Survey of

Indiana Ave from

E. First St. to Brooklyn Avenue.

F.B. _____ Pg. _____ Chief Party _____ Notes by _____ Date _____

Index to Survey of Indiana St.

Red Nos. in Circles refer to Pages on which Detail of Survey is shown.

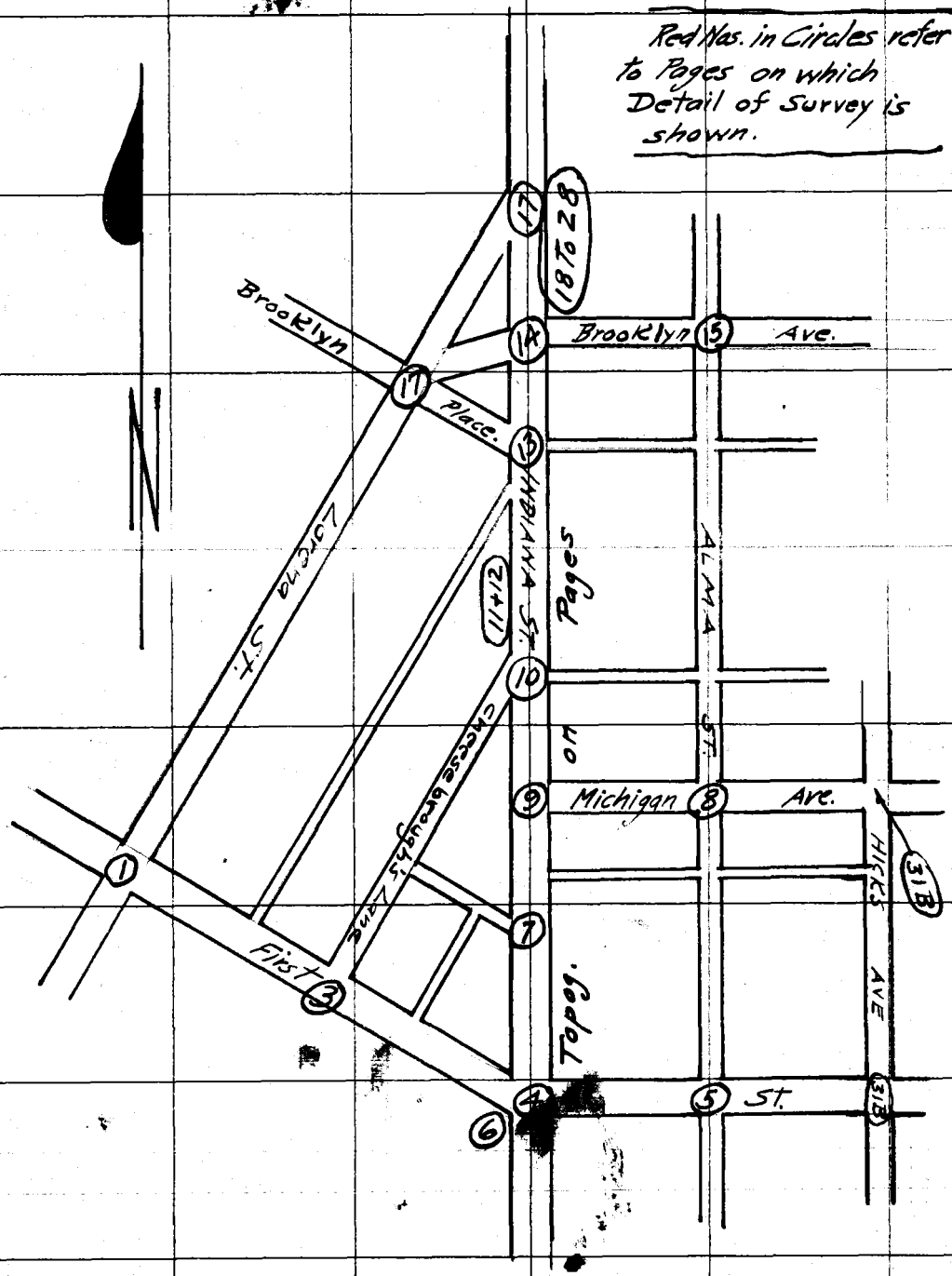

RETURN TO
LOS ANGELES COUNTY SURVEYOR

Do not extend notes this side of this line

Notes: ANY ADDITIONS OR CHANGES ON THIS SHEET MUST BE MADE OR CIRCLED IN Red. WITH DATE AND NAME OF PERSON MAKING CHANGE.

Date _____ Notes by _____ Chief Party _____ F.B. _____ Pg. _____

Platted by _____	W. O. No. _____ D. S. O. No. _____
Date _____	Location _____
Map No. _____	Surveyed by _____
Platting Ck'd by _____	Date _____
Date _____	Indexed A. C. Johnson

Notes: ANY ADDITIONS OR CHANGES ON THIS SHEET MUST BE MADE OR CIRCLED IN Red. WITH DATE AND NAME OF PERSON MAKING CHANGE.

Do not extend notes this side of this line

RETURN TO
LOS ANGELES COUNTY SURVEYOR

F.B. 253 PG. INDEX Chief Party Notes by Date

F.B. No. 253

PAGES: Index, 1 to 15 incl., 15A,
15B, 16 to 31 incl., 31A, 31B,
32 to 86 incl., 89,
91, 92, 93, 94, 94B,
95 to 121 incl.,
123 to 128 inclusive. 129 to 133 incl.,

RETURN TO
LOS ANGELES COUNTY SURVEYOR

Do not extend notes this side of this line

Note: ANY ADDITIONS OR CHANGES ON THIS SHEET MUST BE MADE OR CIRCLED IN Red WITH DATE AND NAME OF PERSON MAKING CHANGE.

Date _____ Notes by _____ Chief Party _____ F.B. 253 PG. 2

Plotted by Terry	W. O. No. 4081 D. S. O. No. 1
Date March 1927	Location Indiana Ave
Map No. 8899	Surveyed by R.B. Steele
Plotting Ck'd by	Date Jan 13-1927
Date	Indexed A. C. Johnson

NOTE: ANY ADDITION OR CHANGES ON THIS SHEET MUST BE MADE OR CIRCLED IN RED. WITH DATE AND NAME OF PERSON MAKING CHANGE.

DO NOT EXTEND NOTES THIS SIDE OF THIS LINE

RETURN TO LOS ANGELES COUNTY SURVEYOR

RETURN TO
LOS ANGELES COUNTY SURVEYOR

NOTE: ANY ADDITION OR CHANGES ON THIS SHEET MUST BE MADE OR CIRCLED IN RED. WITH DATE AND NAME OF PERSON MAKING CHANGE.

DO NOT EXTEND NOTES THIS SIDE OF THIS LINE

F.B. 253 PG. 3 Chief Party Notes by Date 1/14/57

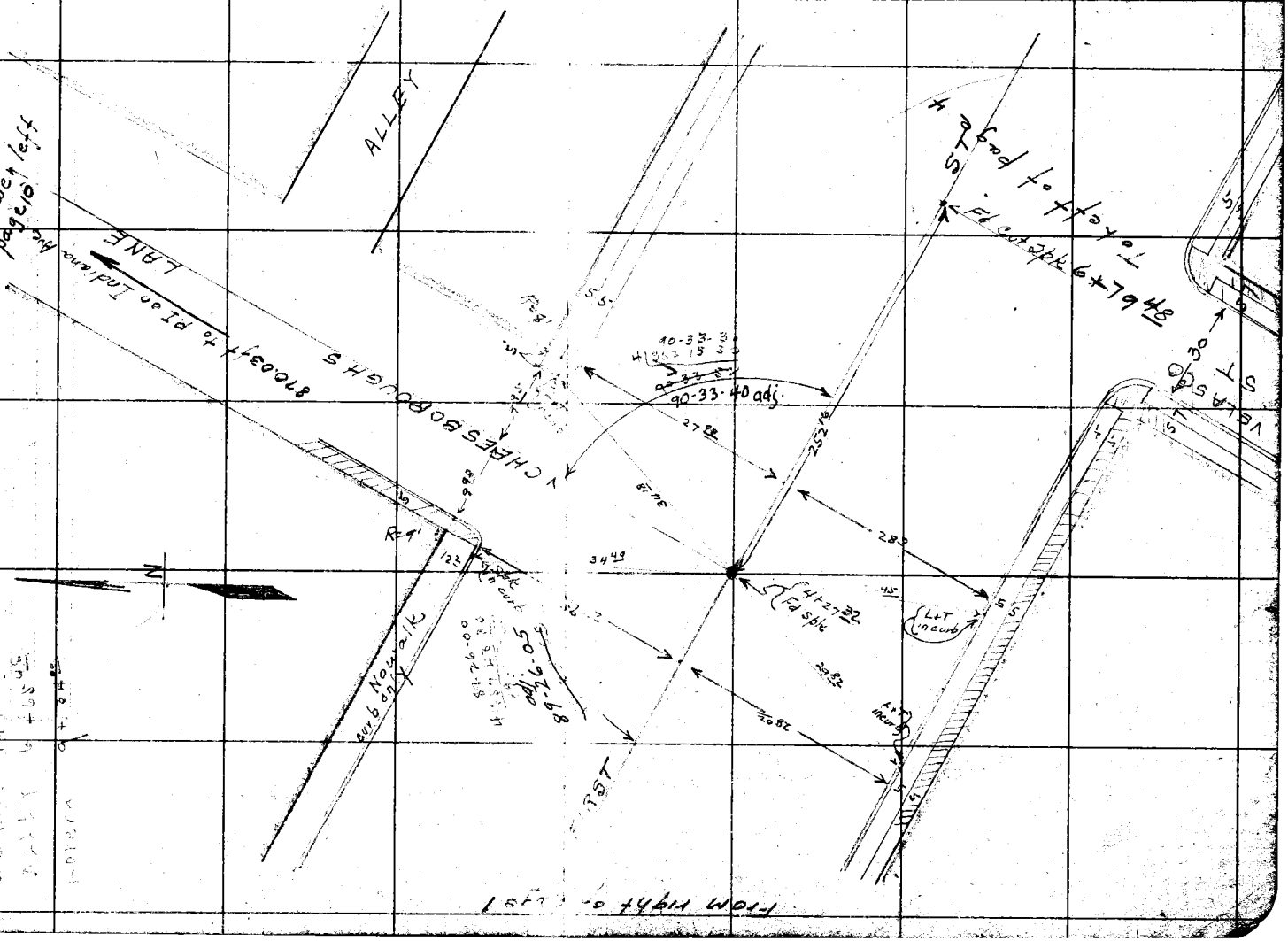

Notes by _____ Chief Party _____ F.B. 253 Pg. 4

Plotted by Terry	W. O. No. [illegible] O. S. O. No.
Date March 1927	Location Indiana ~~Ave~~ St.
Map No. 8899	Surveyed by R.B. Steele
Plotting C'k'd by	Date Jan 17 1927
Date	Indexed A. C. Johnson

continued bottom page 7

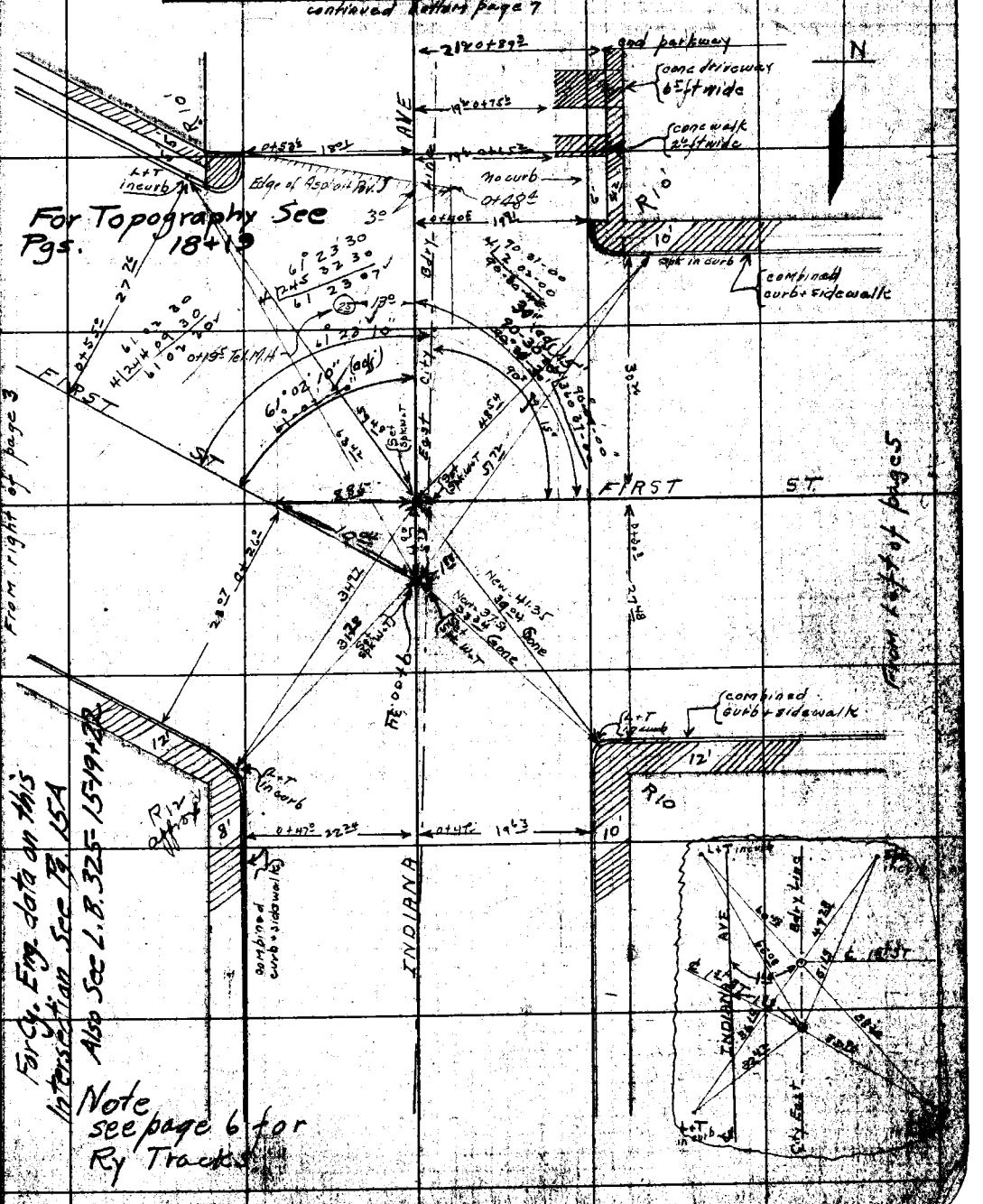

NOTE: ANY ADDITION OR CHANGES ON THIS SHEET MUST BE MADE OR CIRCLED IN RED, WITH DATE AND NAME OF PERSON MAKING CHANGE.

DO NOT EXTEND NOTES THIS SIDE OF THIS LINE

RETURN TO LOS ANGELES COUNTY SURVEYOR

F.B. 253 Pg. 5

Chief Party Notes by Date

To bottom page 8

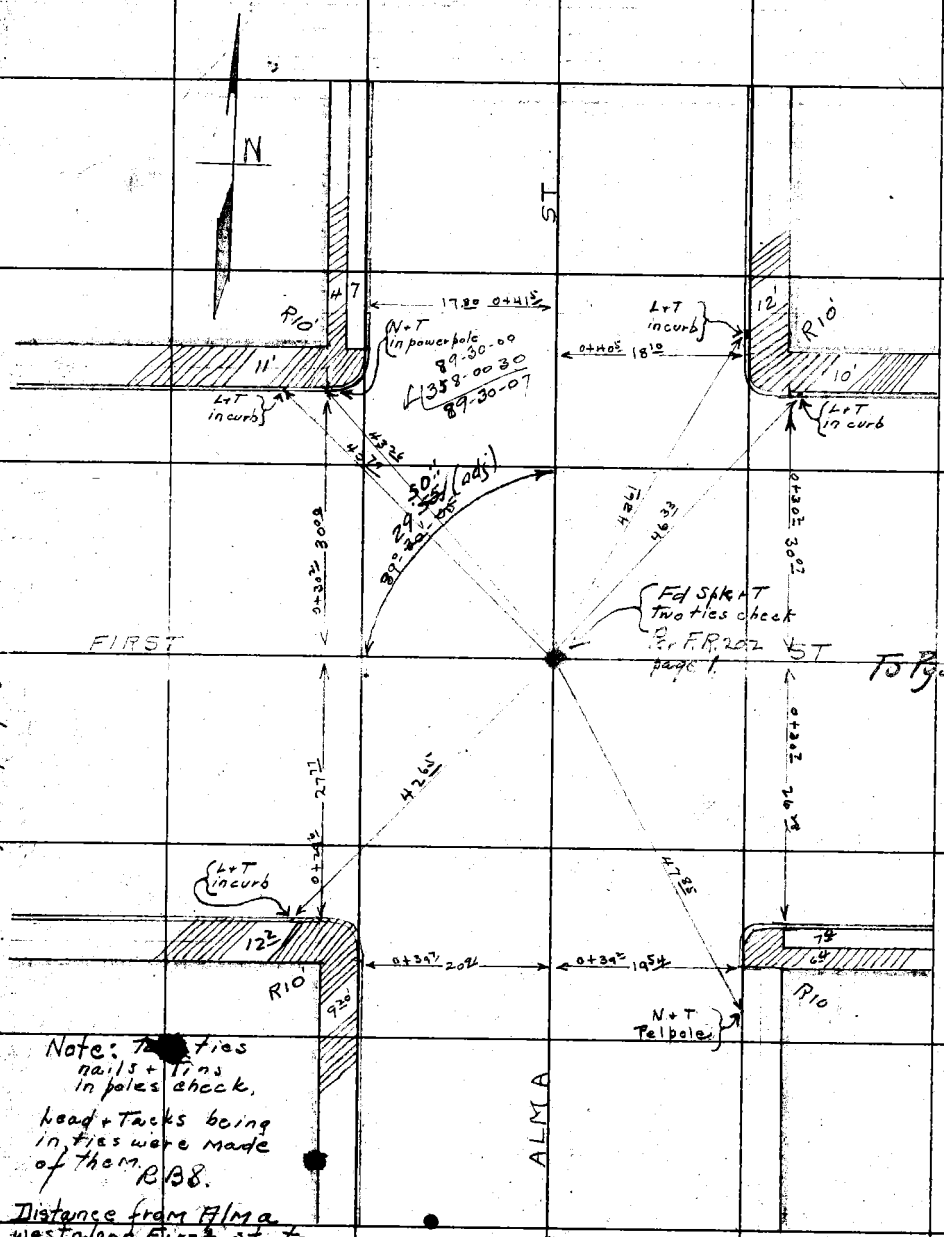

RETURN TO LOS ANGELES COUNTY SURVEYOR

DO NOT EXTEND NOTES THIS SIDE OF THIS LINE

NOTE: ANY ADDITION OR CHANGES ON THIS SHEET MUST BE MADE OR CIRCLED IN RED. WITH DATE AND NAME OF PERSON MAKING CHANGE.

Date _____ Notes by _____ Chief Party _____ F.B. 253 Pg. 6

Plotted by Terry	W. O. No. 4081 B. S. O. No. 5
Date March 1927	Location Indiana Ave
Map No. 8899	Surveyed by R B Steele
Plotting Ck'd by Paige	Date Jan 14 1927
Date	Indexed A. C. Johnson

Sketch of car Track's at 1st + Indiana Sts'

Note see page 4 for intersection 1st + Indiana

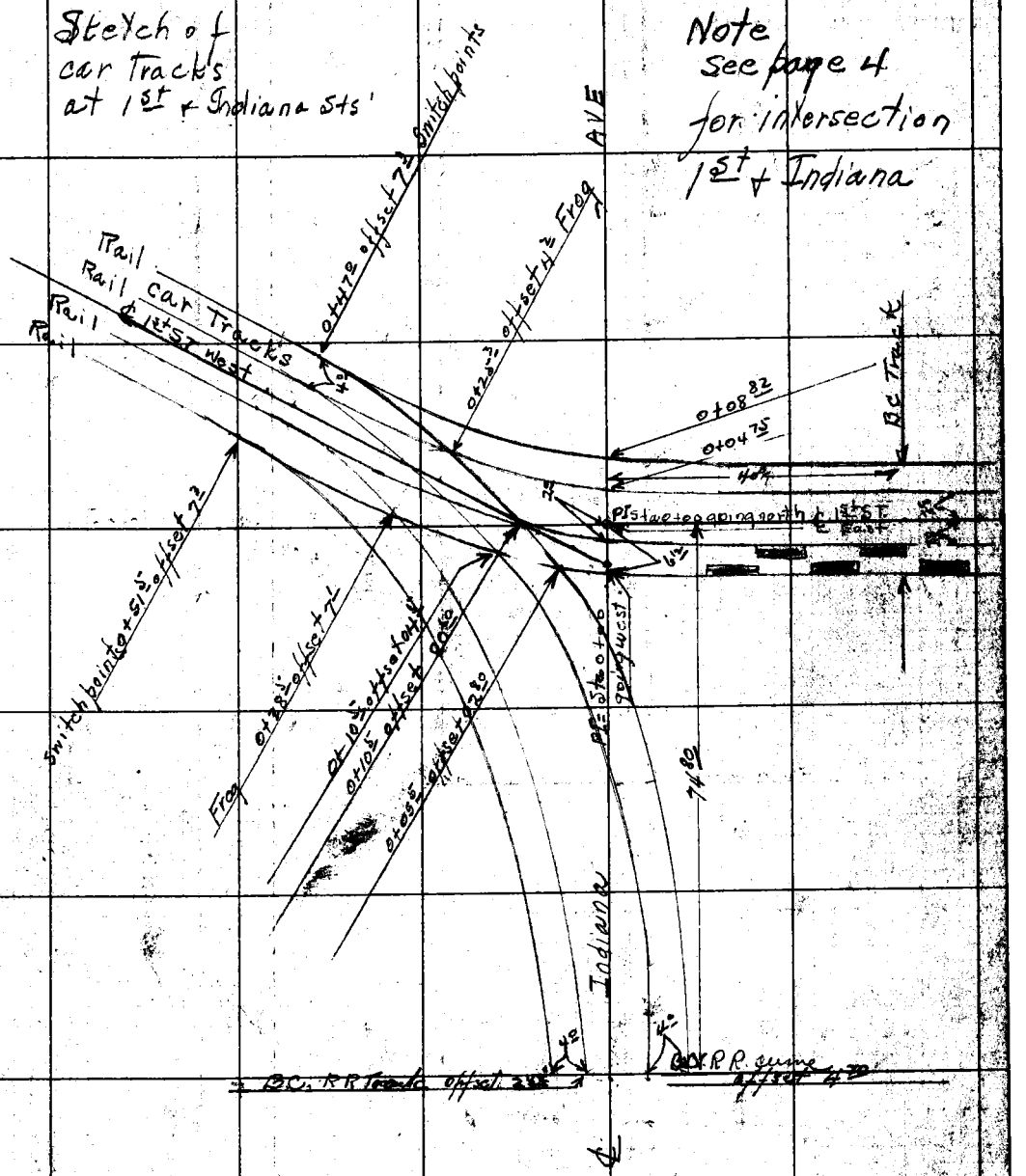

NOTE: ANY ADDITION OR CHANGES ON THIS SHEET MUST BE MADE OR CIRCLED IN RED, WITH DATE AND NAME OF PERSON MAKING CHANGE.

DO NOT EXTEND NOTES THIS SIDE OF THIS LINE

RETURN TO LOS ANGELES COUNTY SURVEYOR

F.B. 253 Pg. 7 Chief Party Notes by Steele Date 1/7/47

continued bottom page 9

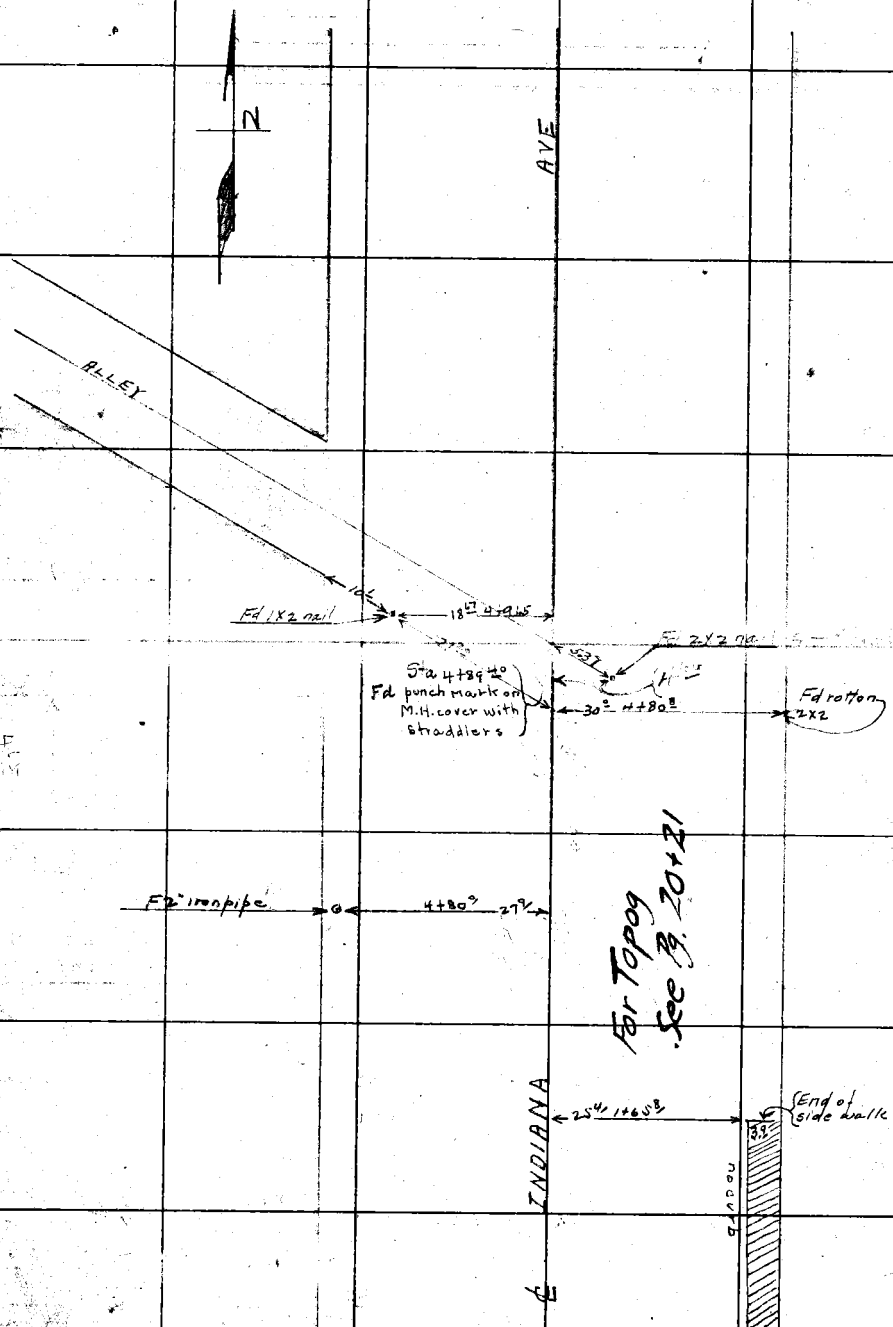

continued from top page 4

RETURN TO
LOS ANGELES COUNTY SURVEYOR
DO NOT EXTEND NOTES THIS SIDE OF THIS LINE
NOTE: ANY ADDITION OR CHANGES ON THIS SHEET MUST BE MADE OR CIRCLED IN RED, WITH DATE AND NAME OF PERSON MAKING CHANGE.

Date _____ Notes by _____ Chief Party _____ F.B. 253 Pg. 8

Platted by Terry	W. O. No. 4081 D. S. O. No.
Date March 1927	Location Indiana Ave
Map No. 8899	Surveyed by R B Steele
Platting C'k'd by	Date Jan 14 1927
Date	Indexed A. C. Johnson

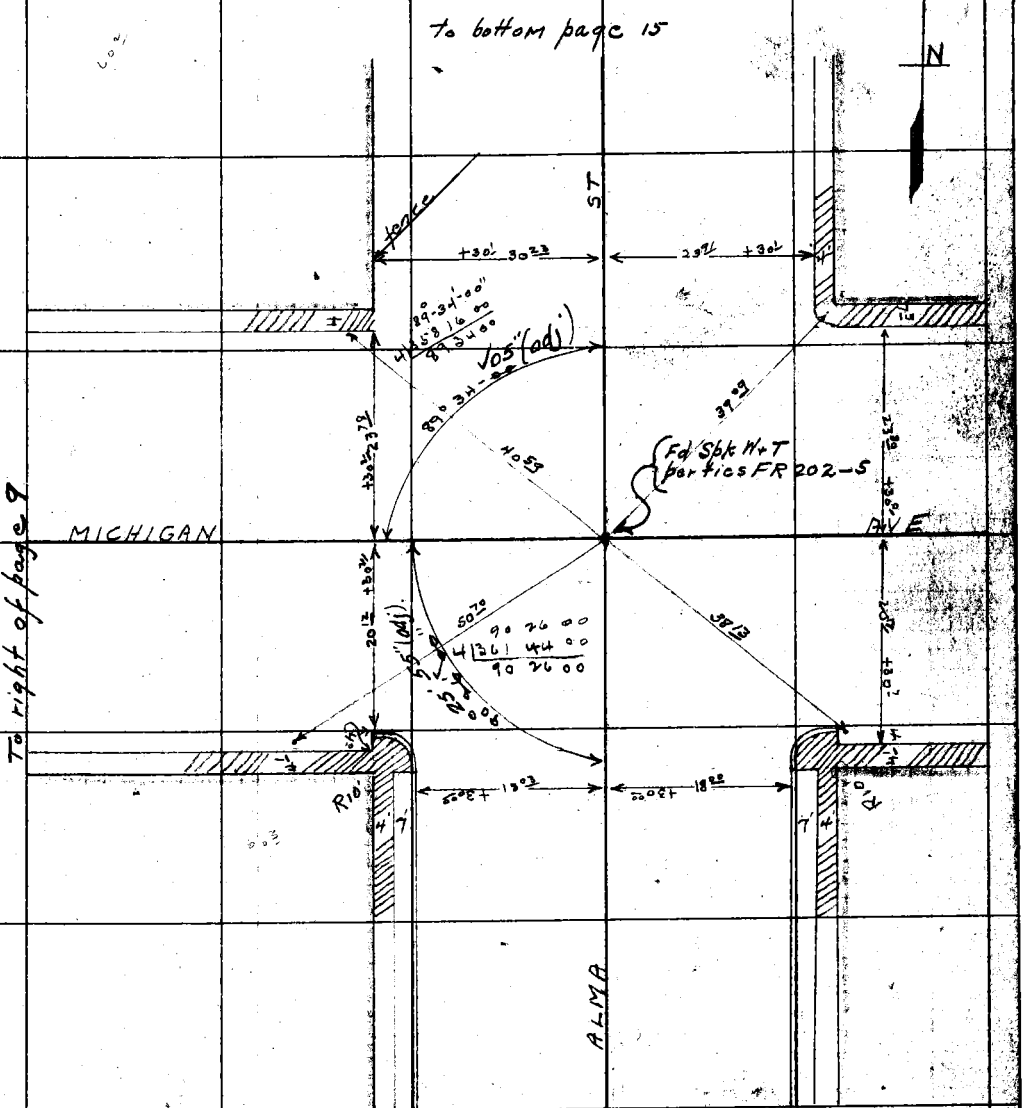

From top page 5

NOTE: ANY ADDITION OR CHANGES ON THIS SHEET MUST BE MADE OR CIRCLED IN RED, WITH DATE AND NAME OF PERSON MAKING CHANGE.

DO NOT EXTEND NOTES THIS SIDE OF THIS LINE

RETURN TO LOS ANGELES COUNTY SURVEYOR

F.B. 253 Pg. 9 Chief Party Notes by Steele Date 1/19/27

continued bottom page 10

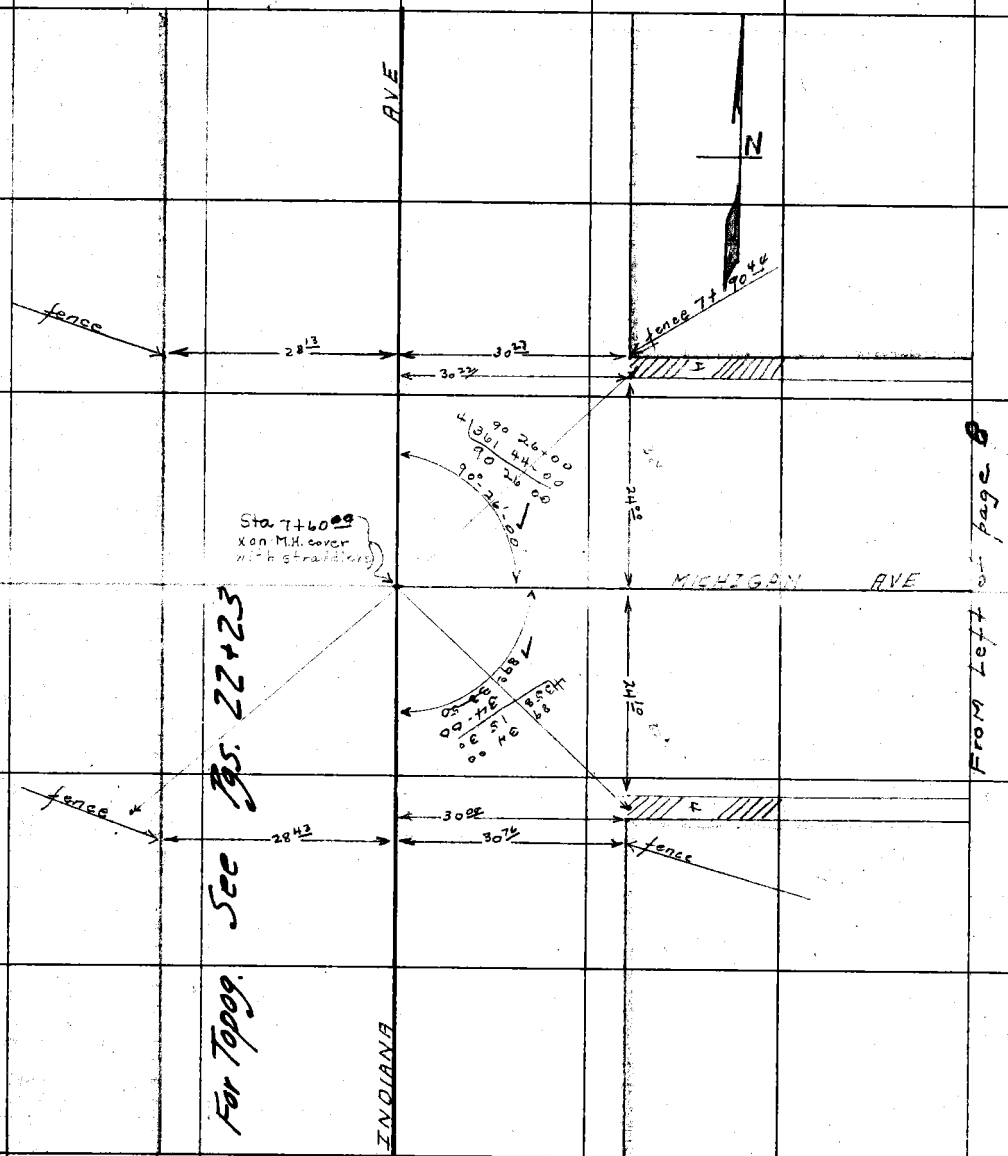

From left page 8

RETURN TO
LOS ANGELES COUNTY SURVEYOR
DO NOT EXTEND NOTES THIS SIDE OF THIS LINE
NOTE: ANY ADDITION OR CHANGES ON THIS SHEET MUST BE MADE OR CIRCLED IN RED. WITH DATE AND NAME OF PERSON MAKING CHANGE.

continued from top page 7

Date _____ Notes by _____ Chief Party _____ F.B. 253 Pg. 10

Platted by Terry	W. O. No. 1081 D. B. O. No.
Date March 1927	Location Indiana Ave
Map No. 8899	Surveyed by R. B. Steele
Platting C'k'd by	Date 1/19/27
Date	Indexed A. C. Johnson

continued bottom page 11

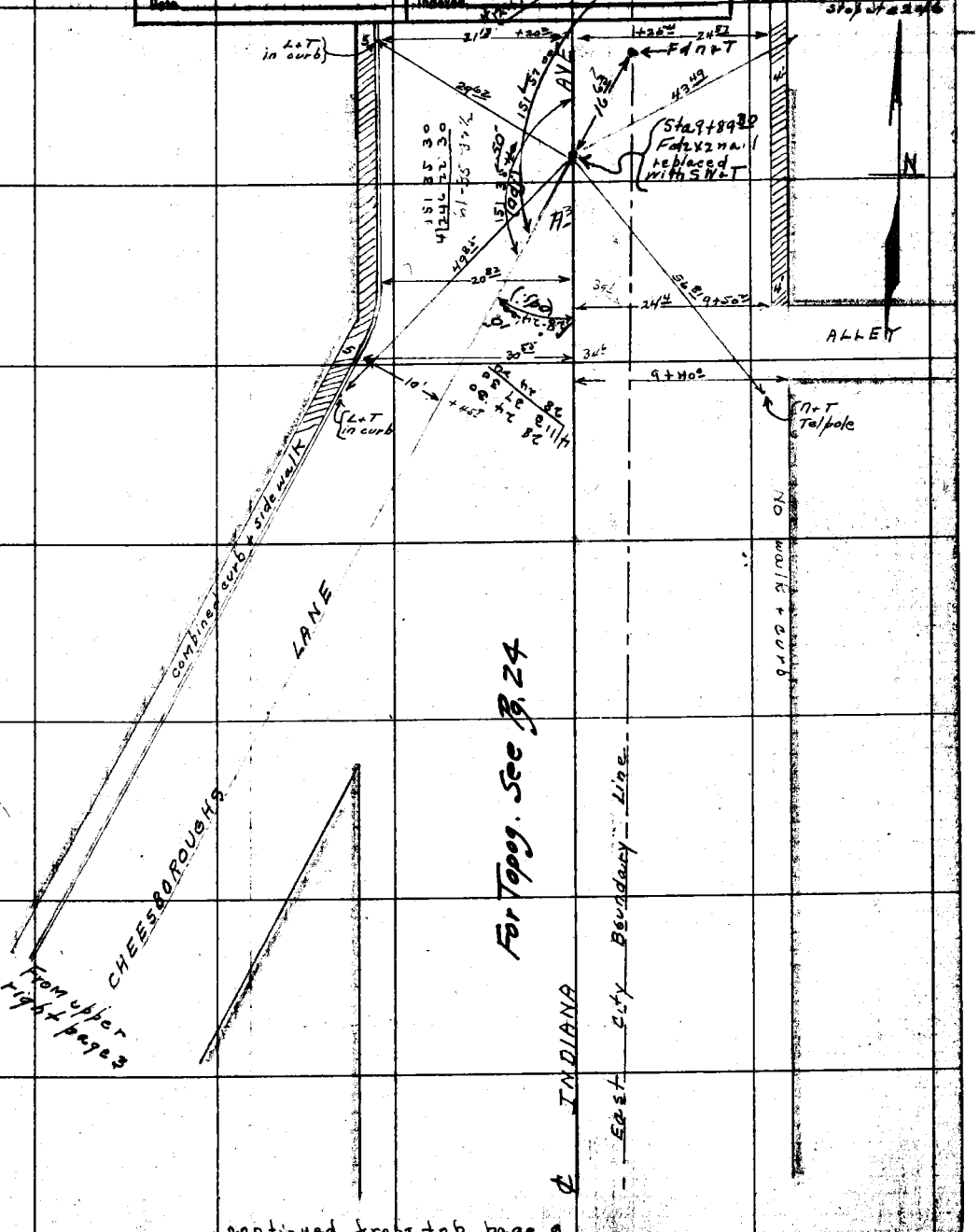

continued from top page 9

NOTE: ANY ADDITION OR CHANGES ON THIS SHEET MUST BE MADE OR CIRCLED IN RED, WITH DATE AND NAME OF PERSON MAKING CHANGE.

DO NOT EXTEND NOTES THIS SIDE OF THIS LINE

RETURN TO LOS ANGELES COUNTY SURVEYOR

F.B. 753 Pg. 11 Chief Party Notes by Steele Date 1/19/27

continued bottom page 12



continued from top page 10

RETURN TO
LOS ANGELES COUNTY SURVEYOR
DO NOT EXTEND NOTES THIS SIDE OF THIS LINE

NOTE: ANY ADDITION OR CHANGES ON THIS SHEET MUST BE MADE OR CIRCLED IN RED. WITH DATE AND NAME OF PERSON MAKING CHANGE.

Date: Notes by: Chief Party: F.B. 253 PG. 12

Platted by Terry	W. O. No. 4031 D. S. O. No.
Date March 1927	Location Indiana Ave.
Map No. 8889	Surveyed by R.B. Steele
Platting C'k'd by	Date Jan 21 1927
Date	Indexed A. C. Johnson

continued bottom page 13



continued from top page 11

NOTE: ANY ADDITION OR CHANGES ON THIS SHEET MUST BE MADE OR CIRCLED IN RED. WITH DATE AND NAME OF PERSON MAKING CHANGE.

DO NOT EXTEND NOTES THIS SIDE OF THIS LINE

RETURN TO LOS ANGELES COUNTY SURVEYOR

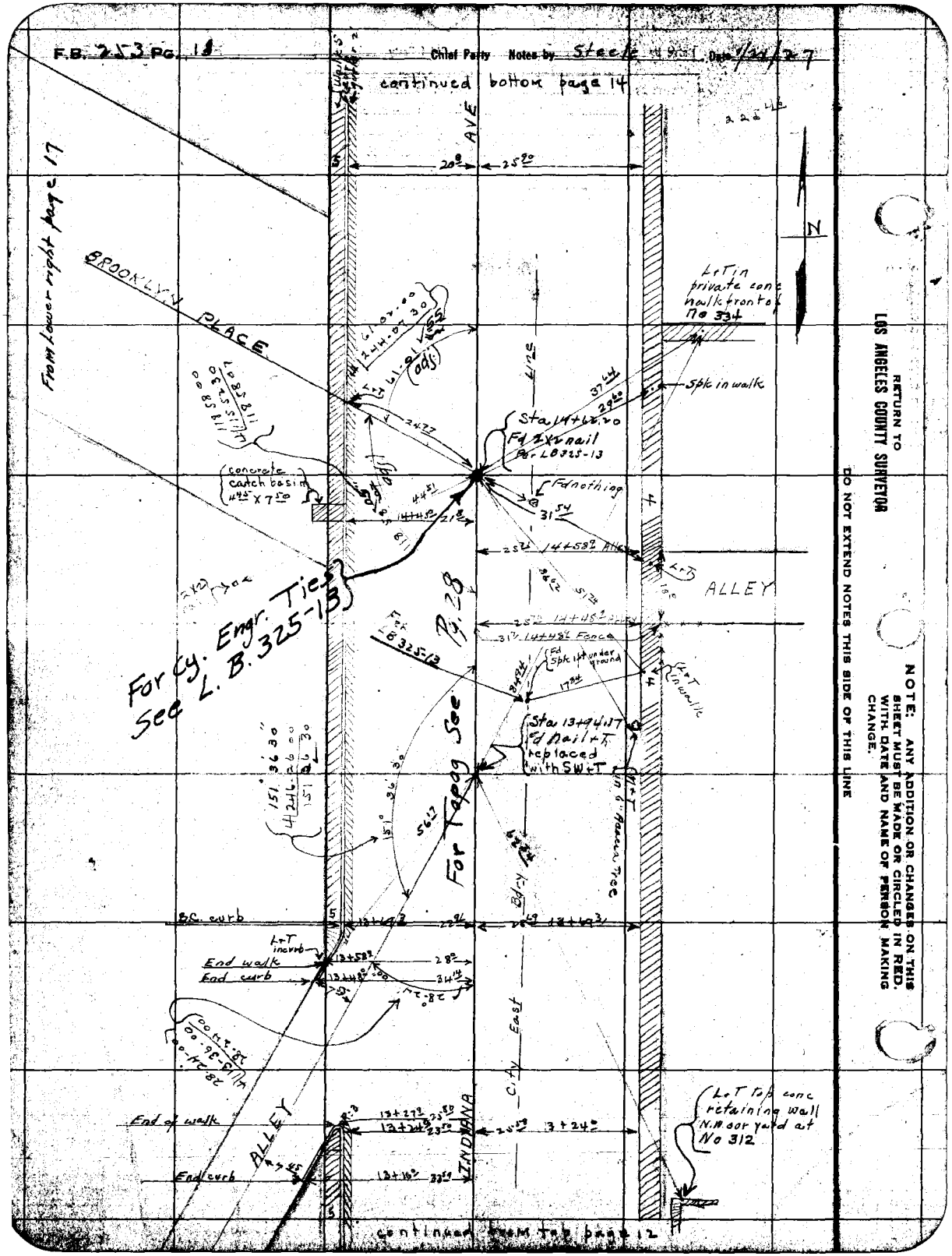
F.B. 253 Pg. 18
Chief Party Notes by Steele
continued bottom page 14
From lower right page 17
BROOKLYN PLACE
AVE
20.0
25.90
N
L+T in private conc walk front of No 334
Spk in walk
Sta 14+62.20
Fd 2x2 nail
For LB 325-13
concrete catch basin
4.45 x 7.50
Fd nothing
14+58.9 Alley
ALLEY
For Cy. Engr. Ties
See L. B. 325-13
Pg. 28
Fd Spk 1ft under ground
L+T in walk
Sta 13+94.17
Fd nail + T
replaced
with SW+T
For Topog See
M+T in 6" Acacia Tree
B.C. curb
L+T in curb
End walk
End curb
City East
INDIANA
End of walk
End curb
ALLEY
L+T top conc retaining wall N.W. cor yard at No 312
continued from top page 12
RETURN TO
LOS ANGELES COUNTY SURVEYOR
DO NOT EXTEND NOTES THIS SIDE OF THIS LINE
NOTE: ANY ADDITION OR CHANGES ON THIS SHEET MUST BE MADE OR CIRCLED IN RED. WITH DATE AND NAME OF PERSON MAKING CHANGE.

Date: _____ Notes by: _____ Chief Party: _____ F.B. 253 Pg. 14

Plotted by: Terry	W. O. No. 4091 O. S. O. No.
Date: March 1927	Location: Indiana Ave
Map No. 8889	Surveyed by: R. B. Steele
Plotting Ck'd by:	Date: Jan 24 1927
Date:	Indexed: A. C. Johnson

NOTE: ANY ADDITION OR CHANGES ON THIS SHEET MUST BE MADE OR CIRCLED IN RED, WITH DATE AND NAME OF PERSON MAKING CHANGE.

DO NOT EXTEND NOTES THIS SIDE OF THIS LINE

RETURN TO LOS ANGELES COUNTY SURVEYOR

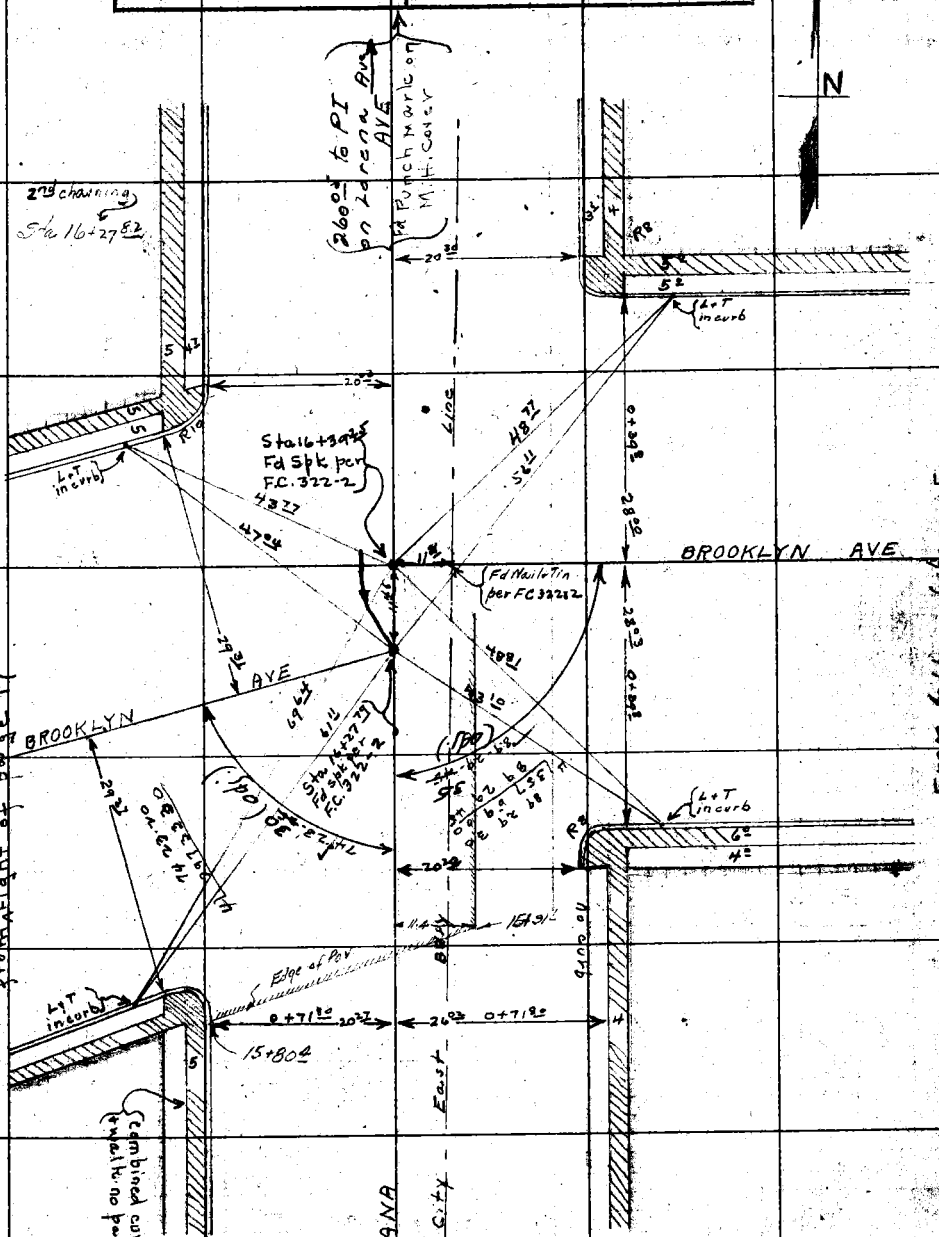

continued from top page 13

F.B. 253 PG. 15 Chief Party Notes by Steele Date Jan/15/27

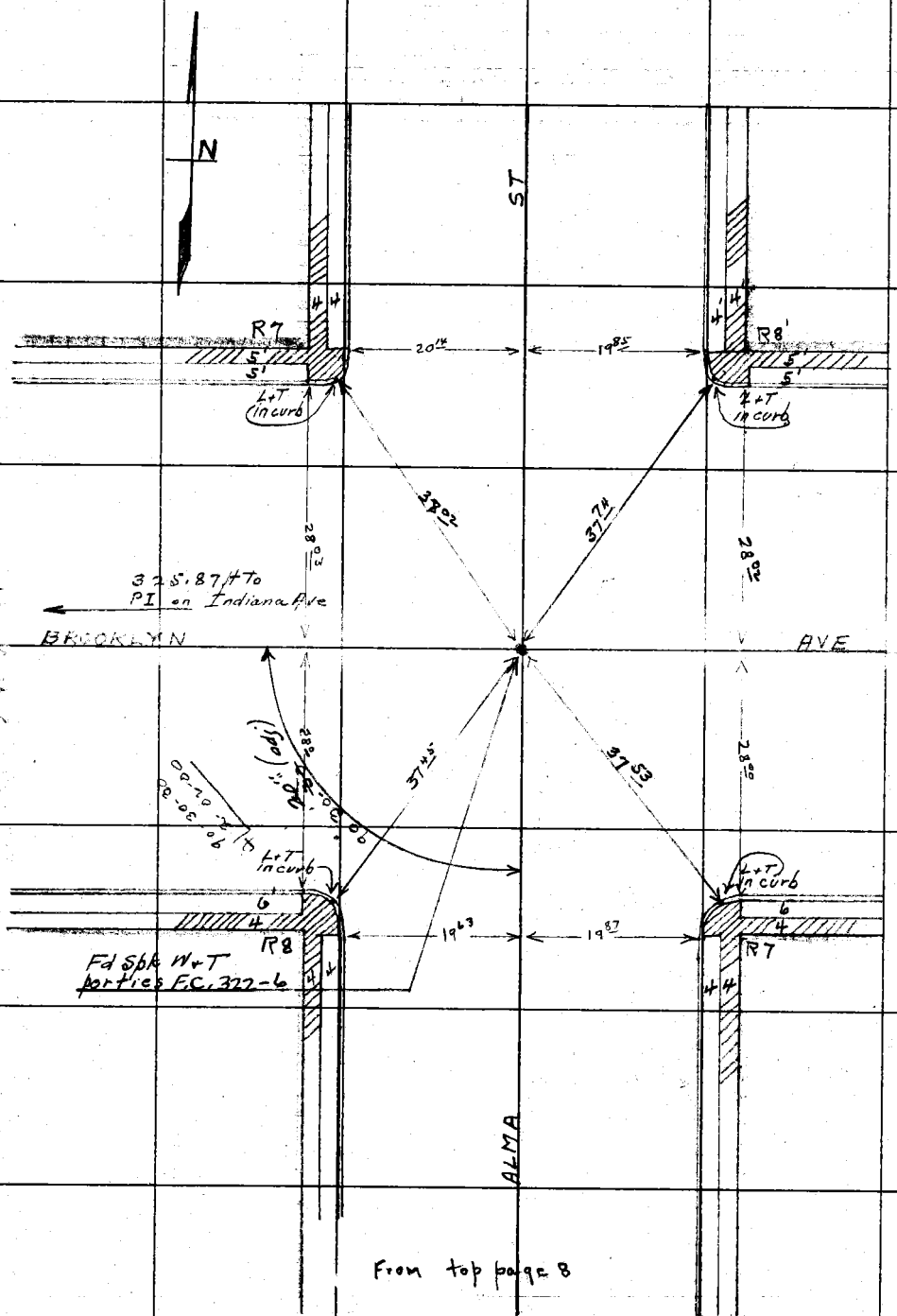

RETURN TO LOS ANGELES COUNTY SURVEYOR

DO NOT EXTEND NOTES THIS SIDE OF THIS LINE

NOTE: ANY ADDITION OR CHANGES ON THIS SHEET MUST BE MADE OR CIRCLED IN RED. WITH DATE AND NAME OF PERSON MAKING CHANGE.

Date _____ Notes by _____ Chief Party _____ F. B. 253 Pg. 15A

Platted by _____	W. O. No. _____ D. S. O. No. _____
Date _____	Location _____
Map No. _____	Surveyed by _____
Platting C'k'd by _____	Date _____
Date _____	Indexed A. C. Johnson

Note: ANY ADDITIONS OR CHANGES ON THIS SHEET MUST BE MADE OR CIRCLED IN Red. WITH DATE AND NAME OF PERSON MAKING CHANGE.

RETURN TO

LOS ANGELES COUNTY SURVEYOR

Do not extend notes this side of this line

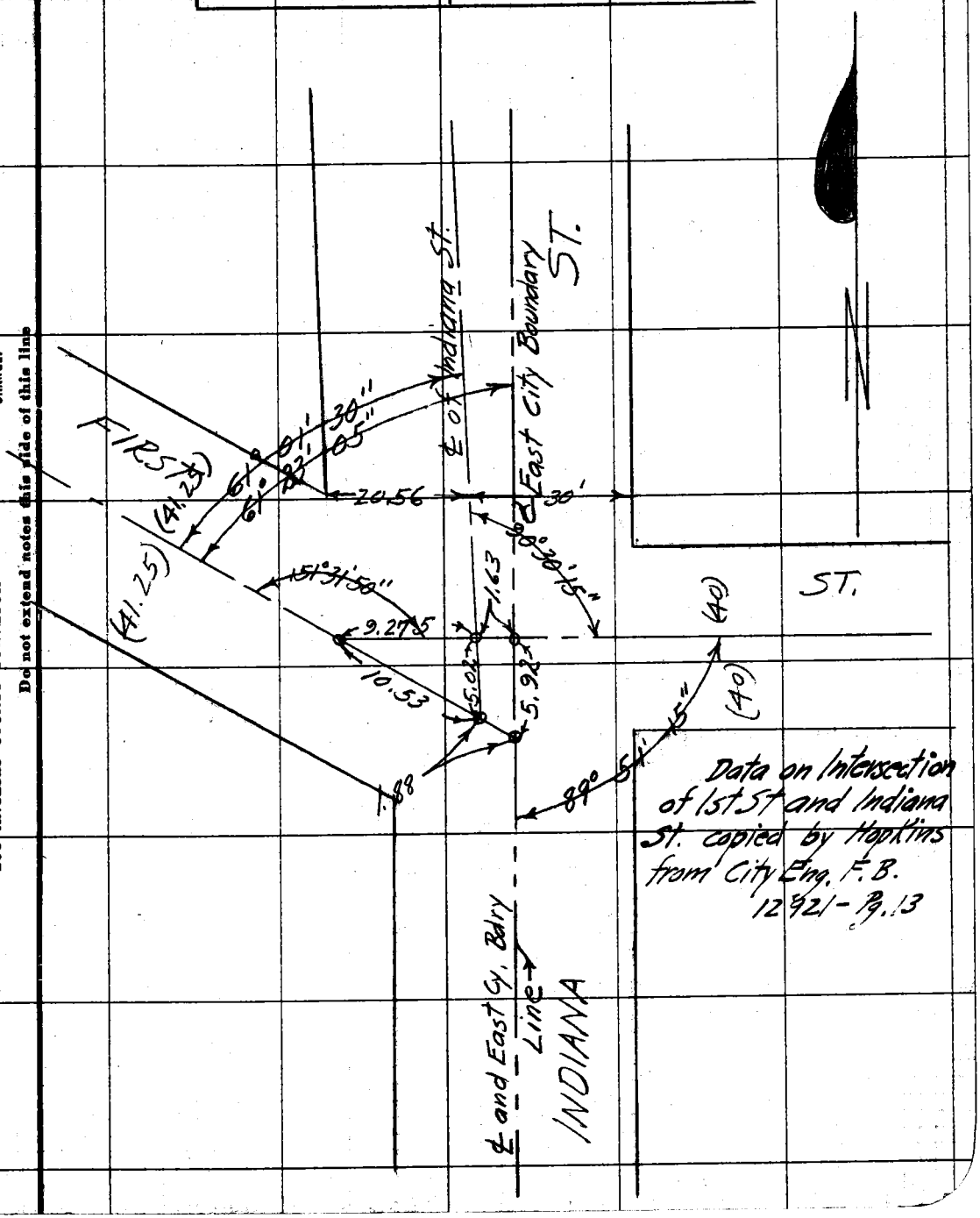

Data on Intersection of 1st St and Indiana St. copied by Hopkins from City Eng. F.B. 12921 - Pg. 13

F.B. 253 PG. 15B. Chief Party Notes by Date

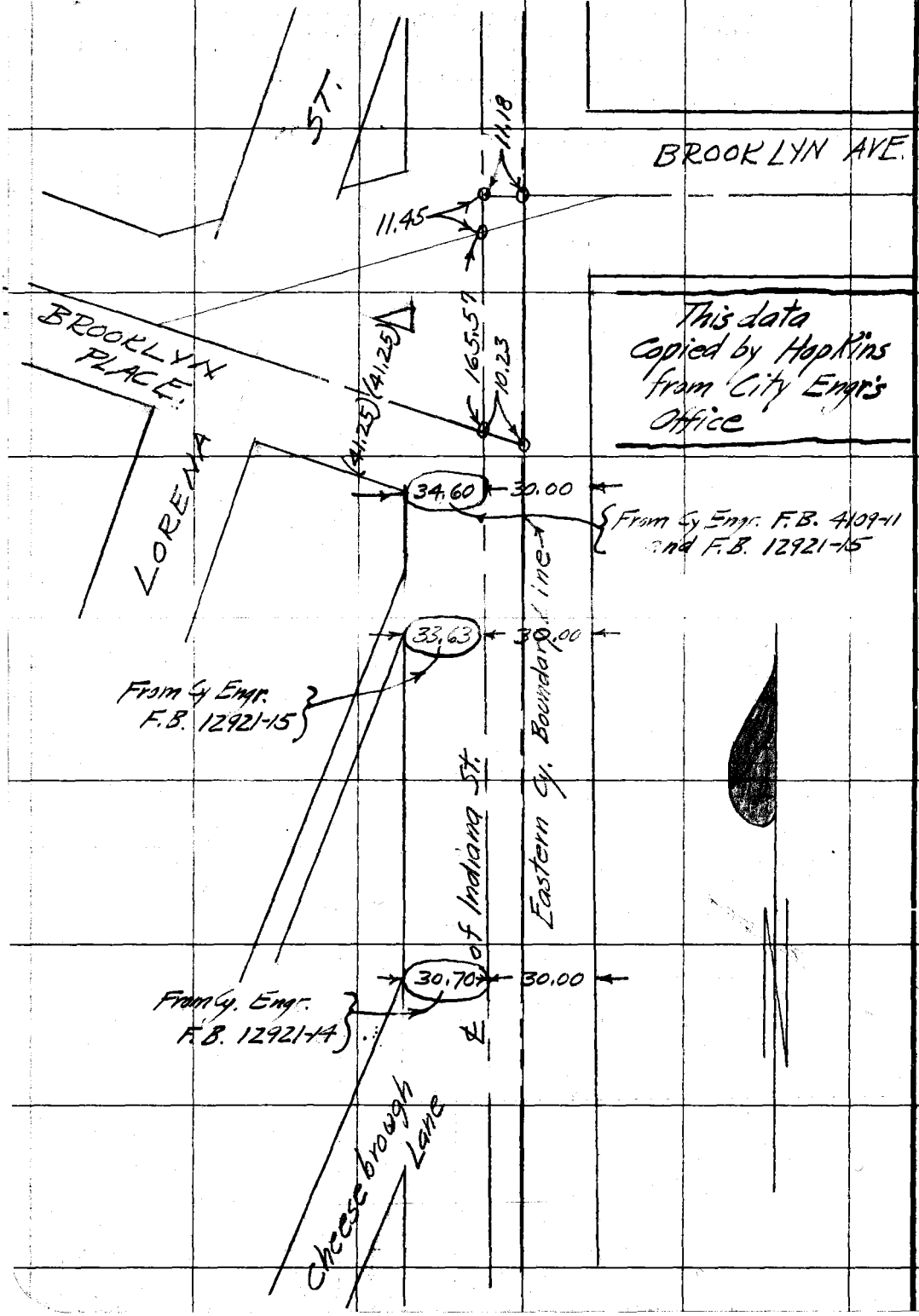

RETURN TO
LOS ANGELES COUNTY SURVEYOR

Do not extend notes this side of this line

Note: ANY ADDITIONS OR CHANGES ON THIS SHEET MUST BE MADE OR CIRCLED IN Red. WITH DATE AND NAME OF PERSON MAKING CHANGE.

RETURN TO
LOS ANGELES COUNTY SURVEYOR

NOTE: ANY ADDITION OR CHANGES ON THIS SHEET MUST BE MADE OR CIRCLED IN RED. WITH DATE AND NAME OF PERSON MAKING CHANGE.

DO NOT EXTEND NOTES THIS SIDE OF THIS LINE

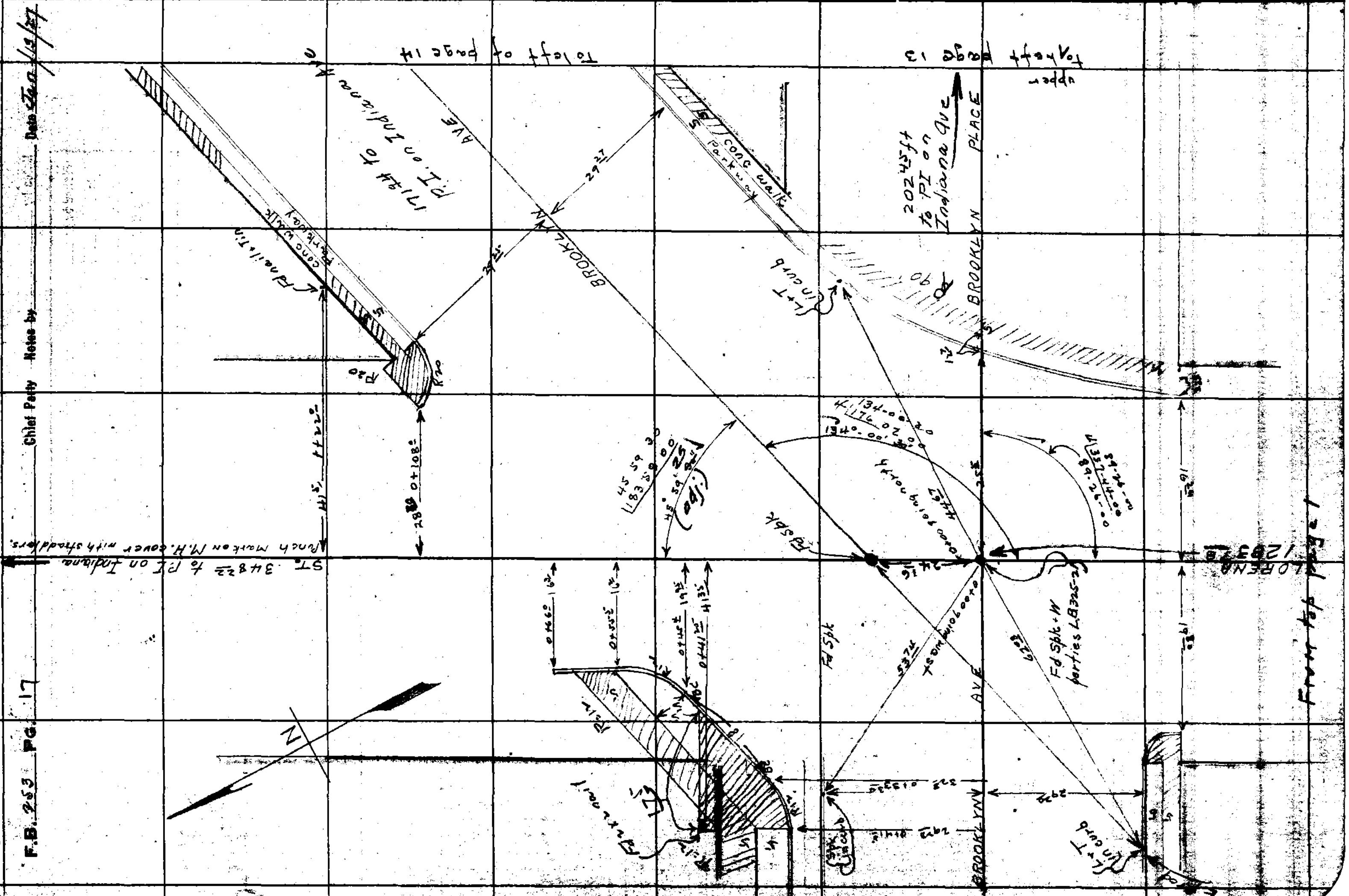

Date _____ Notes by _____ Chief Party _____ F.B. 253 PG. 16

Platted by Terry	W. O. No. _____ D. S. O. No. _____
Date March 1927	Location _____
Map No. 8899	Surveyed by _____
Platting C'k'd by _____	Date _____
Date _____	Indexed A. C. Johnson

BLANK

NOTE: ANY ADDITION OR CHANGES ON THIS SHEET MUST BE MADE OR CIRCLED IN RED. WITH DATE AND NAME OF PERSON MAKING CHANGE.

DO NOT EXTEND NOTES THIS SIDE OF THIS LINE

RETURN TO LOS ANGELES COUNTY SURVEYOR

Date _____ Notes by _____ Chief Party _____ F.B. 253 Pg. 18

Plotted by Terry	W. O. No. 4081 D. S. O. No.
Date March 1927	Location Indiana Ave
Map No. 8899	Surveyed by R.B. Steele
Plotting C'k'd by	Date Jan 24 1927
Date	Indexed A. C. Johnson

continued bottom page 19

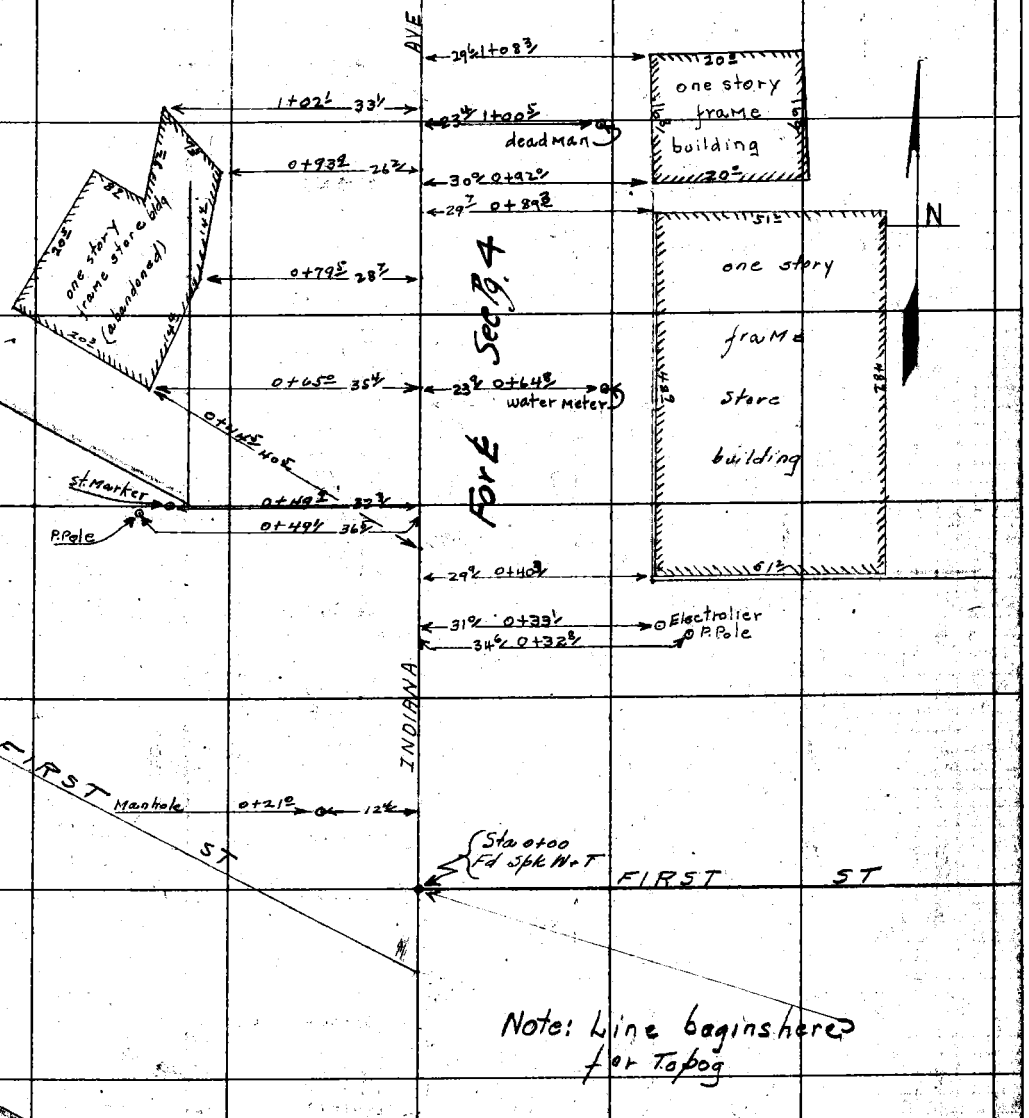

NOTE: ANY ADDITION OR CHANGES ON THIS SHEET MUST BE MADE OR CIRCLED IN RED. WITH DATE AND NAME OF PERSON MAKING CHANGE.

DO NOT EXTEND NOTES THIS SIDE OF THIS LINE

RETURN TO LOS ANGELES COUNTY SURVEYOR

F.B. 253 PG. 19 Chief Party Notes by Steele Date 1/24/27

continued bottom page 20

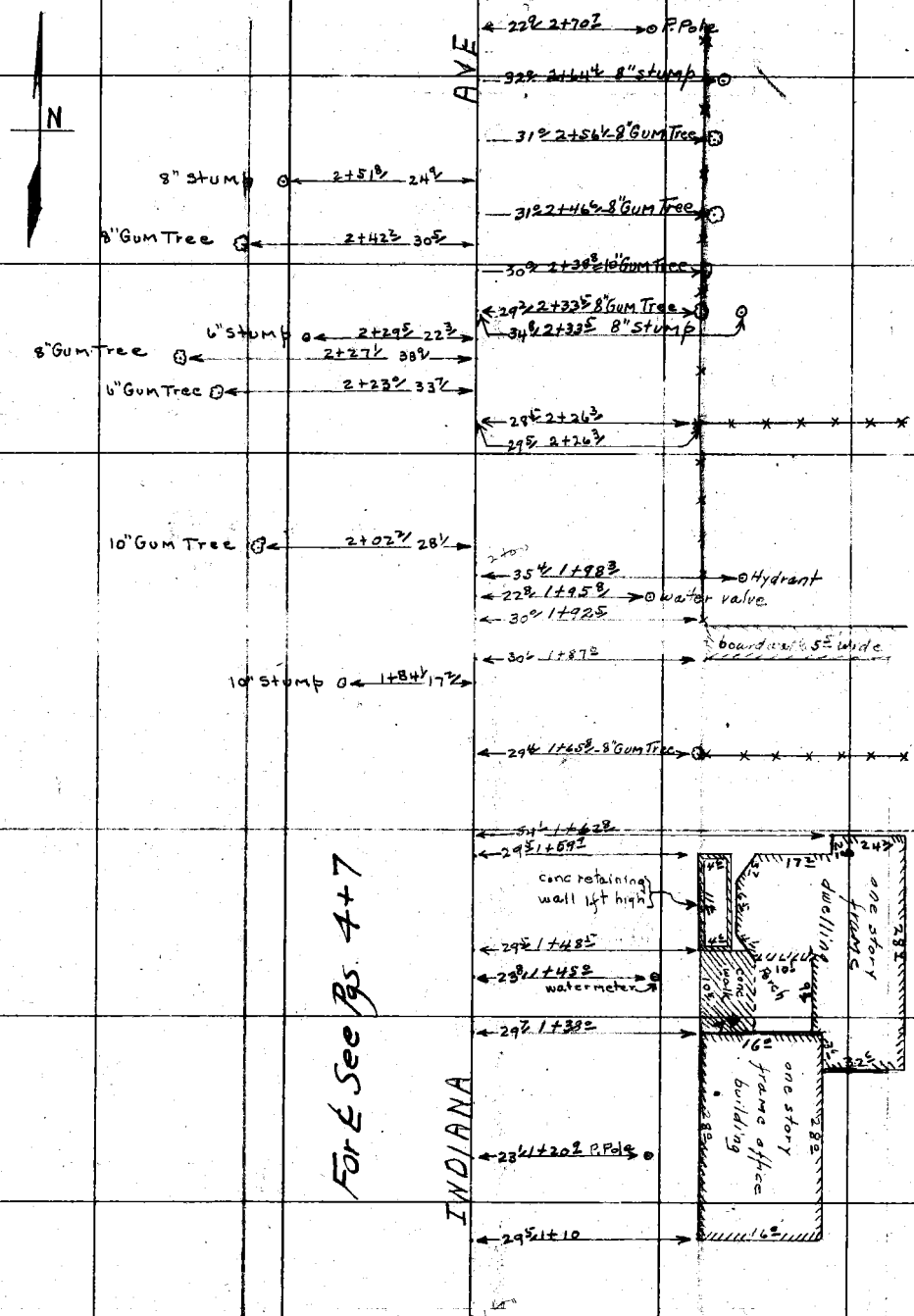

continued from top page 18

RETURN TO LOS ANGELES COUNTY SURVEYOR

DO NOT EXTEND NOTES THIS SIDE OF THIS LINE

NOTE: ANY ADDITION OR CHANGES ON THIS SHEET MUST BE MADE OR CIRCLED IN RED. WITH DATE AND NAME OF PERSON MAKING CHANGE.

Date _____ Notes by _____ Chief Party _____ F.B. 253 Pg. 20

Platted by Terry	W. O. No. H021 O. S. O. No.
Date March 1927	Location Indiana Ave.
Map No. 8899	Surveyed by R.B. Steele
Platting C'k'd by	Date Jan 24-1927
Date	Indexed A. C. Johnson

continued bottom page 21

NOTE: ANY ADDITION OR CHANGE ON THIS SHEET MUST BE MADE OR CIRCLED IN RED, WITH DATE AND NAME OF PERSON MAKING CHANGE.

RETURN TO LOS ANGELES COUNTY SURVEYOR

DO NOT EXTEND NOTES THIS SIDE OF THIS LINE

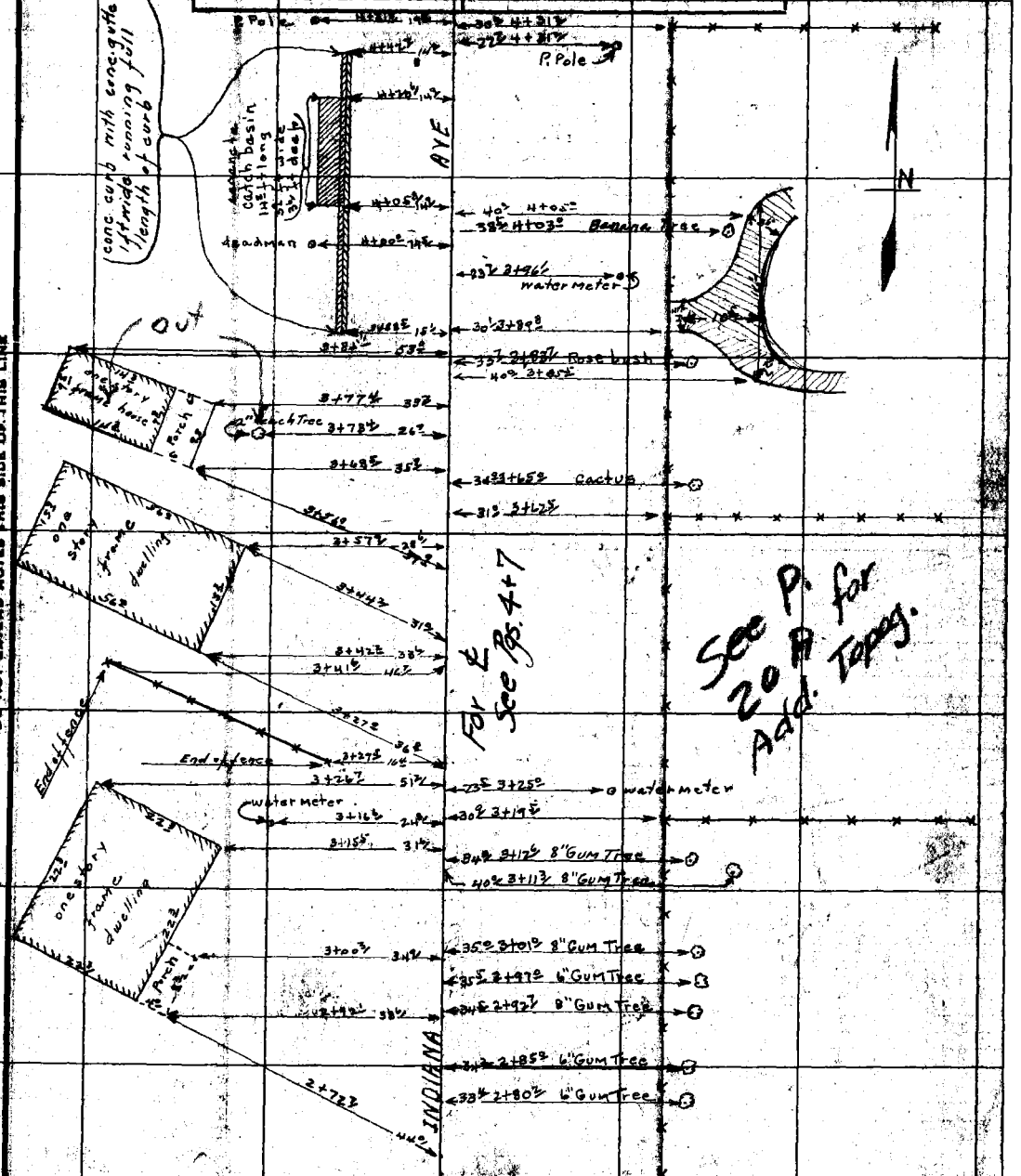

continued from top page 19

F.B. 253 Pg. 21 Chief Party Notes by Steele Date 1/24/27

continued bottom page 22

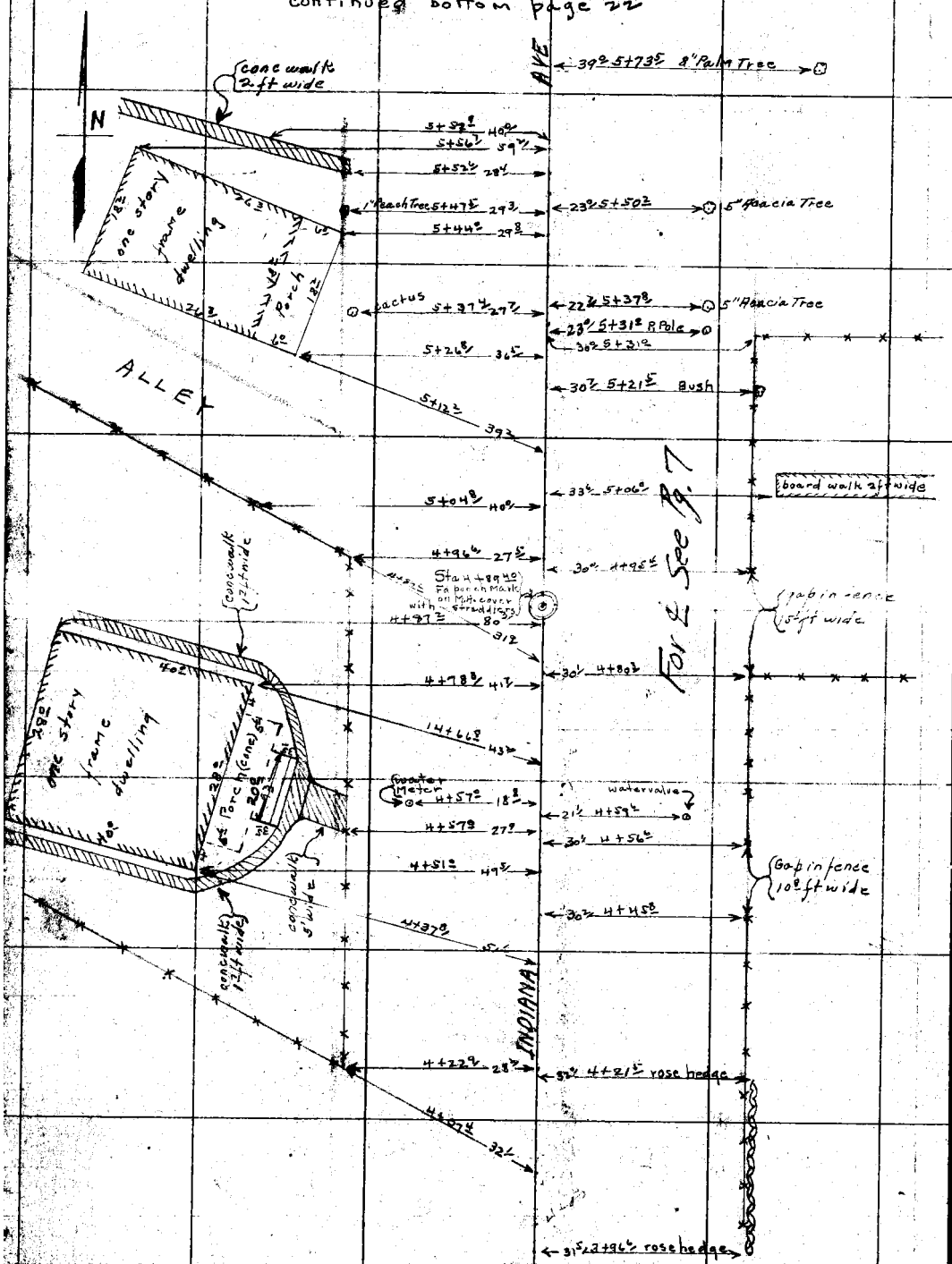

continued from top of page 20

RETURN TO
LOS ANGELES COUNTY SURVEYOR

DO NOT EXTEND NOTES THIS SIDE OF THIS LINE

NOTE: ANY ADDITION OR CHANGES ON THIS SHEET MUST BE MADE OR CIRCLED IN RED, WITH DATE AND NAME OF PERSON MAKING CHANGE.

Date _____ Notes by _____ Chief Party _____ F.B. 233 PG. 21A

Platted by _____	W. O. No. _____ D. S. O. No. _____
Date _____	Location _____
Map No. _____	Surveyed by _____
Platting C'k'd by _____	Date _____
Date _____	Indexed A. C. Johnson

NOTE: ANY ADDITION OR CHANGES ON THIS SHEET MUST BE MADE OR CIRCLED IN RED. WITH DATE AND NAME OF PERSON MAKING CHANGE.

RETURN TO LOS ANGELES COUNTY SURVEYOR

DO NOT EXTEND NOTES THIS SIDE OF THIS LINE

F.B. 253 PG. 20 B. Chief Party Notes by Steele Date 3/13/28

Supplement to page 20

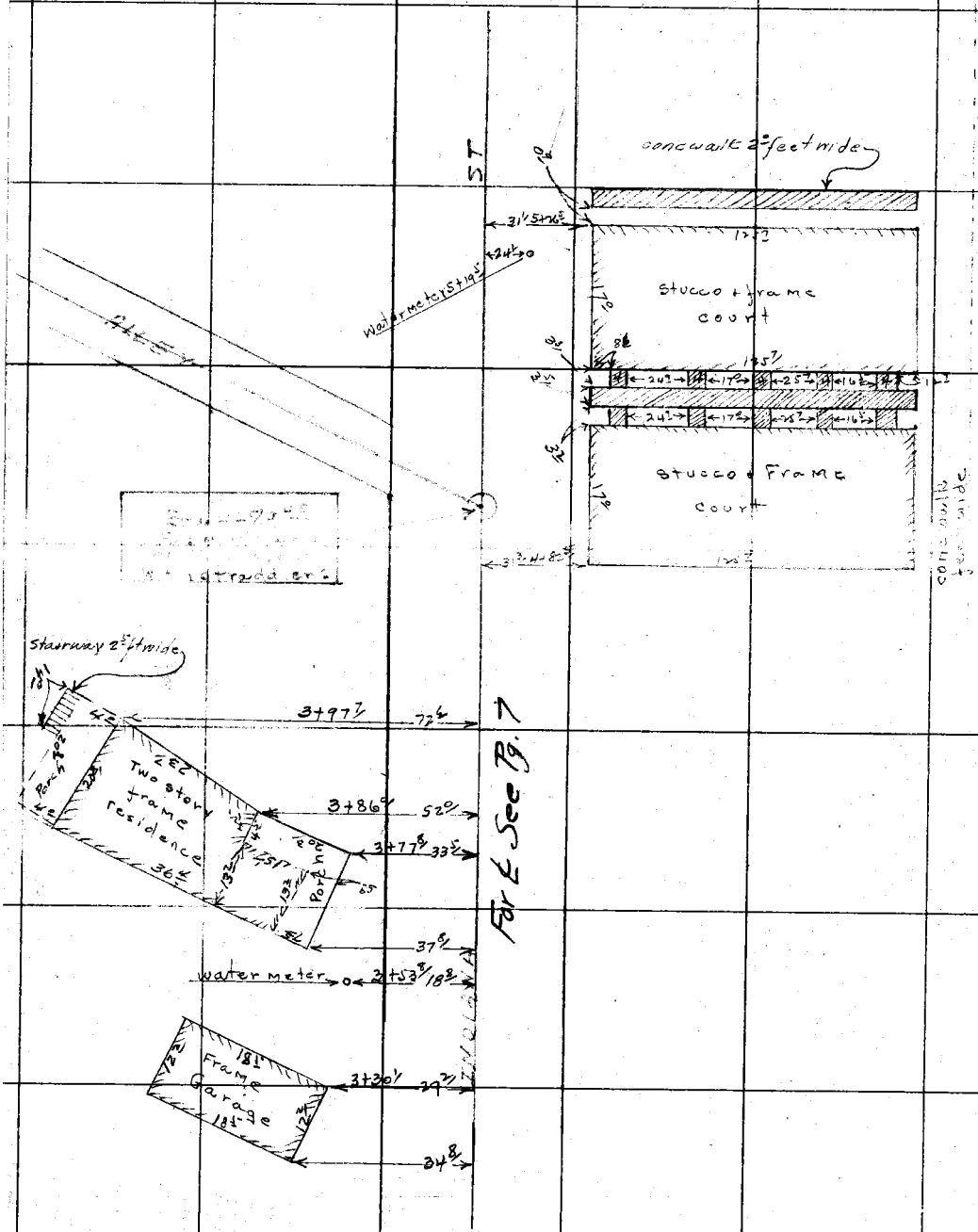

RETURN TO LOS ANGELES COUNTY SURVEYOR

DO NOT EXTEND NOTES THIS SIDE OF THIS LINE

NOTE: ANY ADDITION OR CHANGES ON THIS SHEET MUST BE MADE OR CIRCLED IN RED, WITH DATE AND NAME OF PERSON MAKING CHANGE.

Date _____ Notes by _____ Chief Party _____ F.B. 253 PG. 22

Platted by Terry	W. O. No. 4091 D. C. O. No.
Date March 1927	Location Indiana Ave
Map No. 8899	Surveyed by R. B. Steele
Plotting C'k'd by	Date Jan 28th 1927
Date	Indexed A. C. Johnson

continued bottom page 22

NOTE: ANY ADDITION OR CHANGES ON THIS SHEET MUST BE MADE OR CIRCLED IN RED. WITH DATE AND NAME OF PERSON MAKING CHANGE.

DO NOT EXTEND NOTES THIS SIDE OF THIS LINE

RETURN TO LOS ANGELES COUNTY SURVEYOR

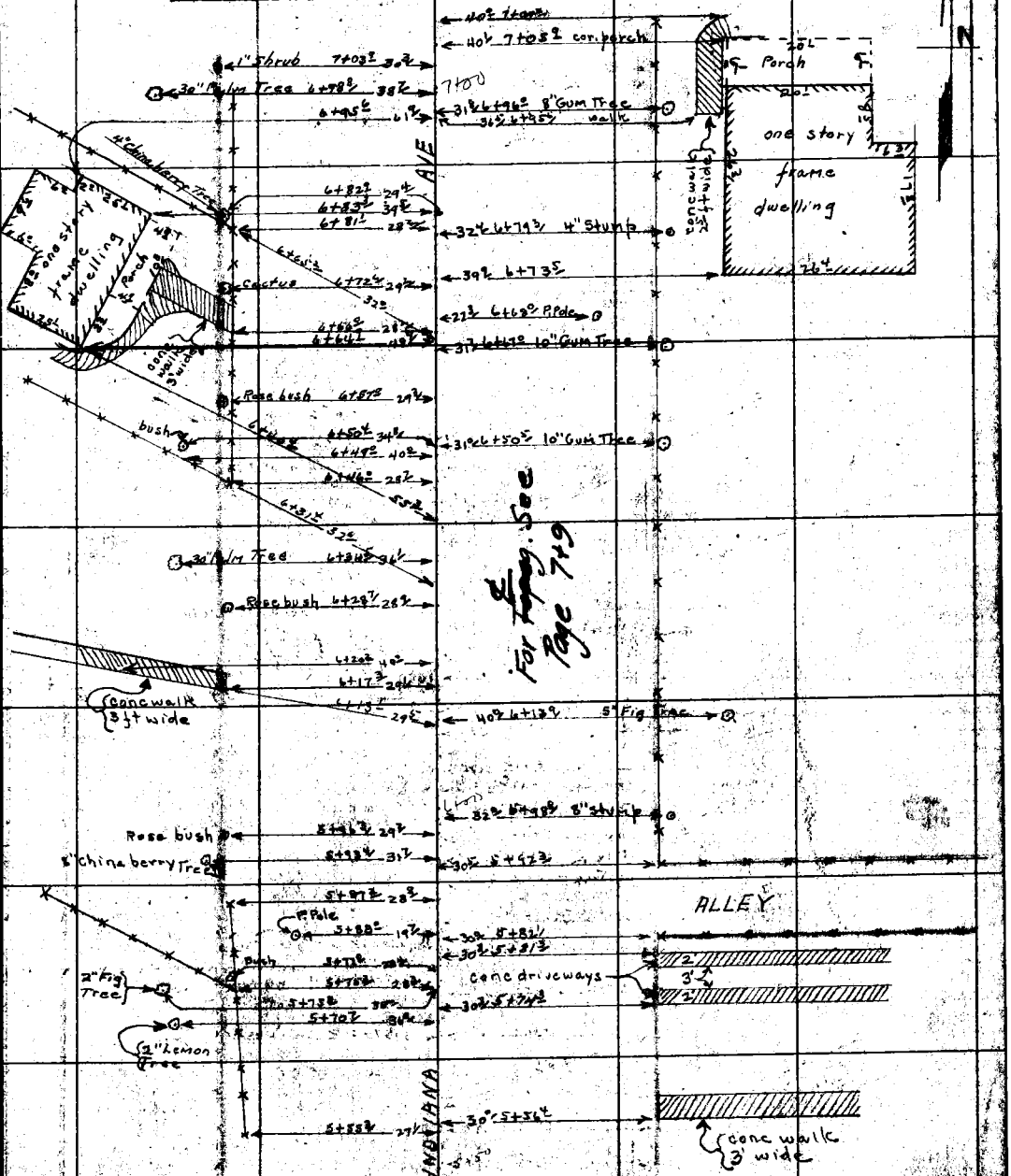

Continued from top of page 21

continued bottom page 24

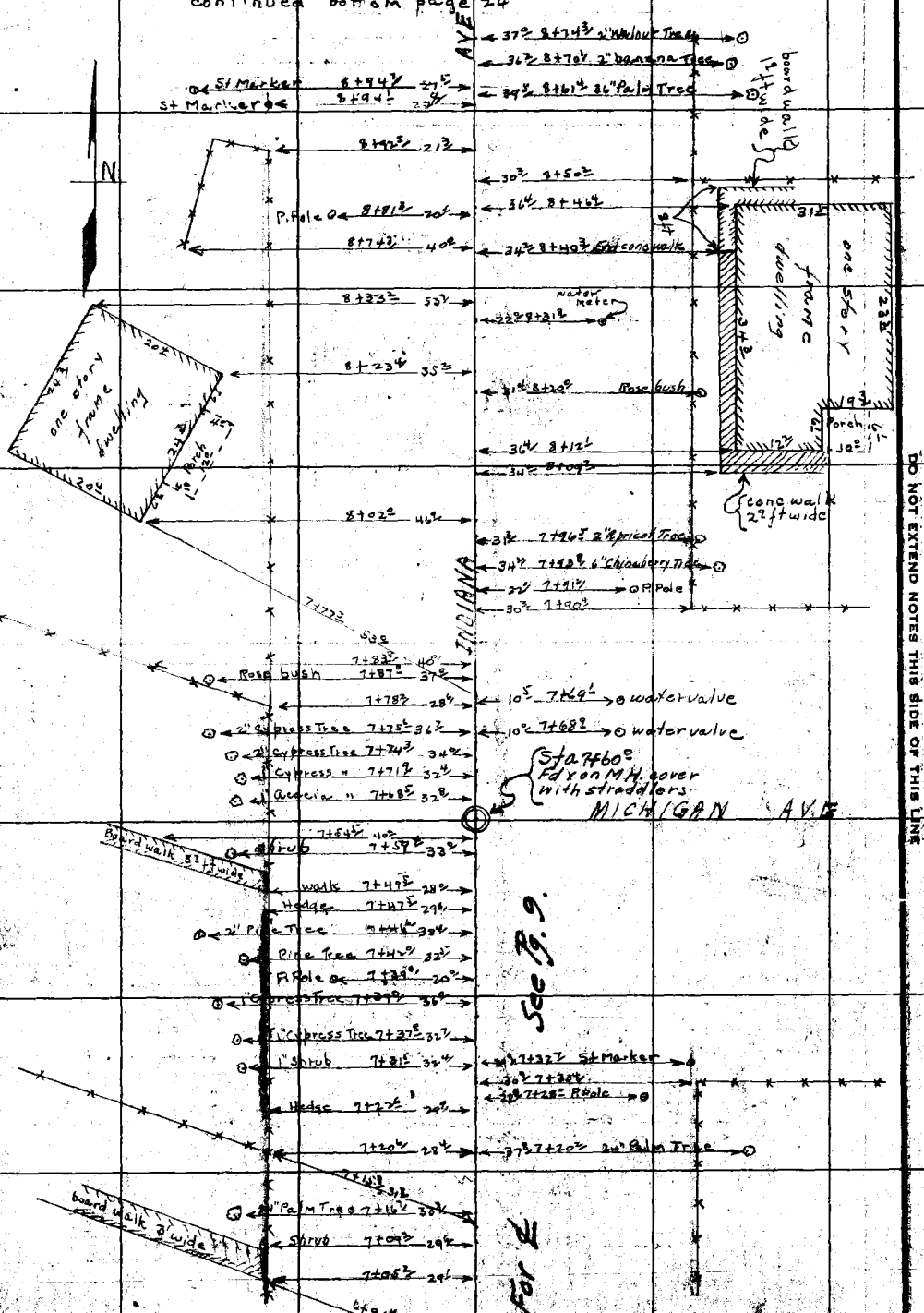

continued from top of page 22

RETURN TO LOS ANGELES COUNTY SURVEYOR

DO NOT EXTEND NOTES THIS SIDE OF THIS LINE

NOTE: ANY ADDITION OR CHANGES ON THIS SHEET MUST BE MADE OR CIRCLED IN RED. WITH DATE AND NAME OF PERSON MAKING CHANGE.

Date _____ Notes by _____ Chief Party _____ F.B. 253 PG. 24

Plotted by Terry	W. O. No. 4081 B. S. O. No.
Date March 1927	Location Indiana Ave
Map No. 8899	Surveyed by R.B. Steele
Plotting C'k'd by	Date Jan 25 1927
Date	Indexed A. C. Johnson

NOTE: ANY ADDITION OR CHANGES ON THIS SHEET MUST BE MADE OR CIRCLED IN RED, WITH DATE AND NAME OF PERSON MAKING CHANGE.

RETURN TO LOS ANGELES COUNTY SURVEYOR

DO NOT EXTEND NOTES THIS SIDE OF THIS LINE

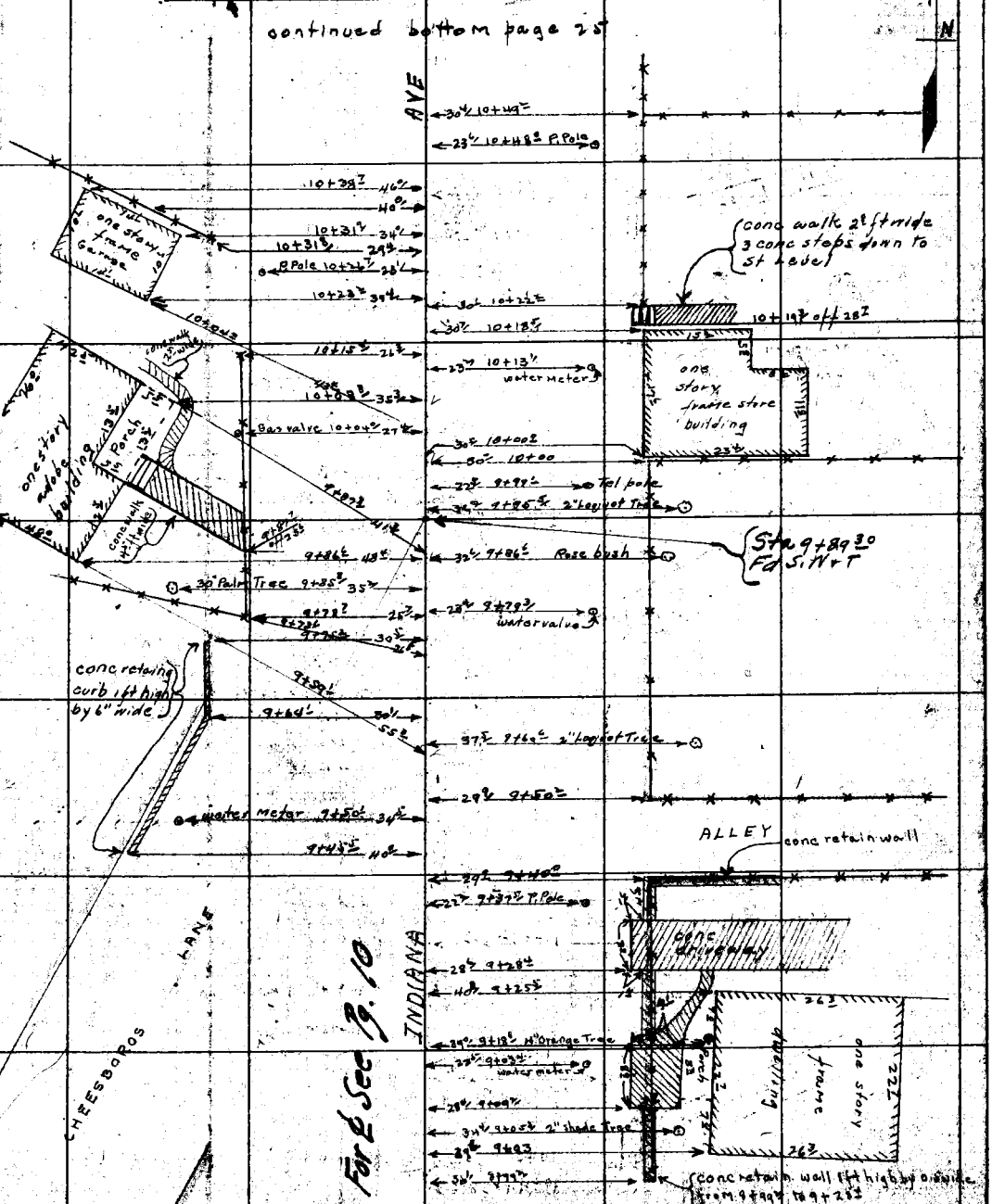

F.B. 253 PG. 25 Chief Party Notes by Steele Date 1/26/27

continued bottom page 26

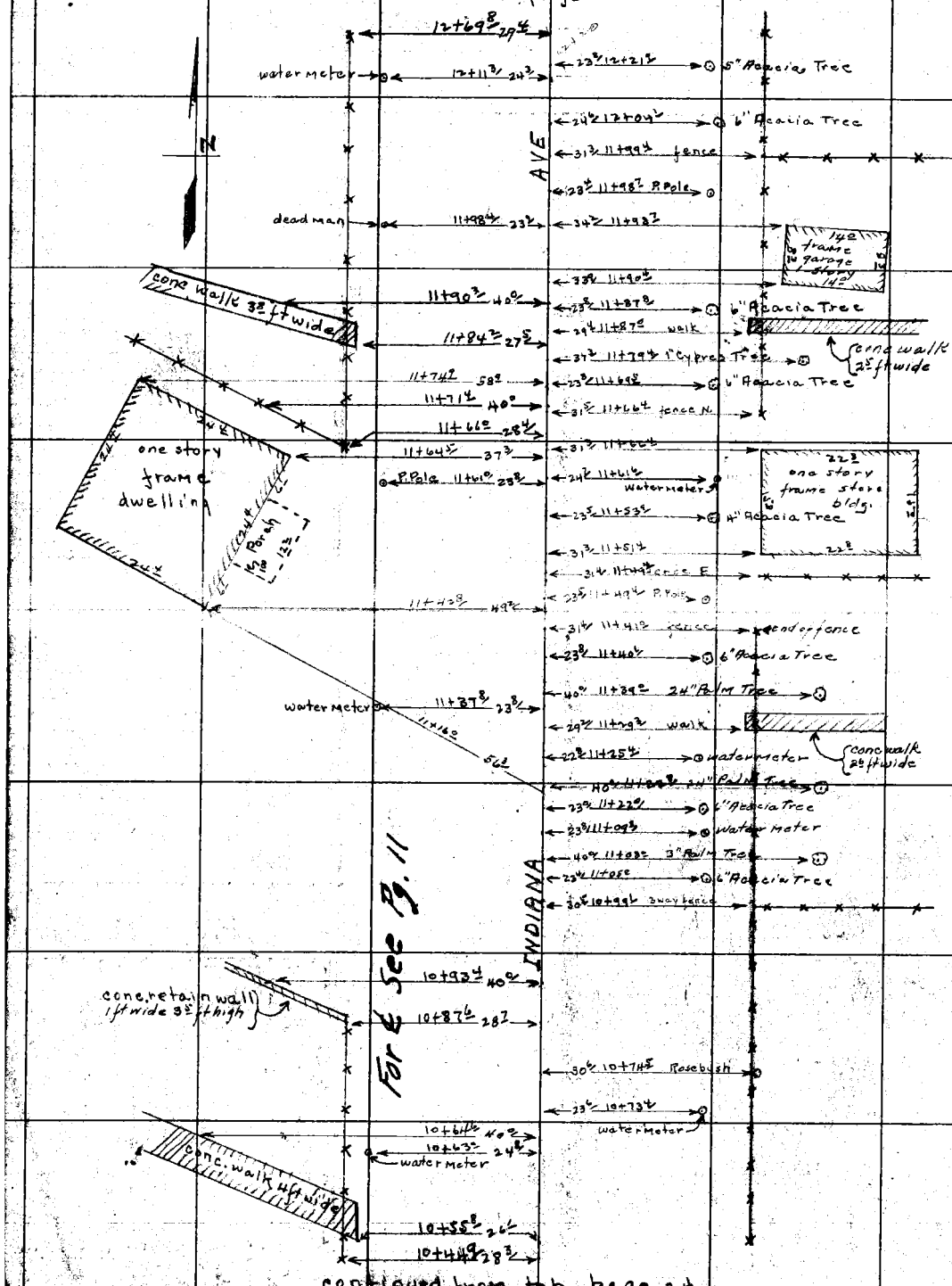

continued from top page 24

RETURN TO
LOS ANGELES COUNTY SURVEYOR

DO NOT EXTEND NOTES THIS SIDE OF THIS LINE

NOTE: ANY ADDITION OR CHANGES ON THIS SHEET MUST BE MADE OR CIRCLED IN RED. WITH DATE AND NAME OF PERSON MAKING CHANGE.

Date _____ Notes by _____ Chief Party _____ F.B. 253 Pg. 26

Platted by Terry	W. O. No. 4081 D. S. O. No.
Date March 1927	Location Indiana Ave
Map No. 8899	Surveyed by R. B. Steele
Platting C'k'd by	Date Jan-26-1927
Date	Indexed A. C. Johnson

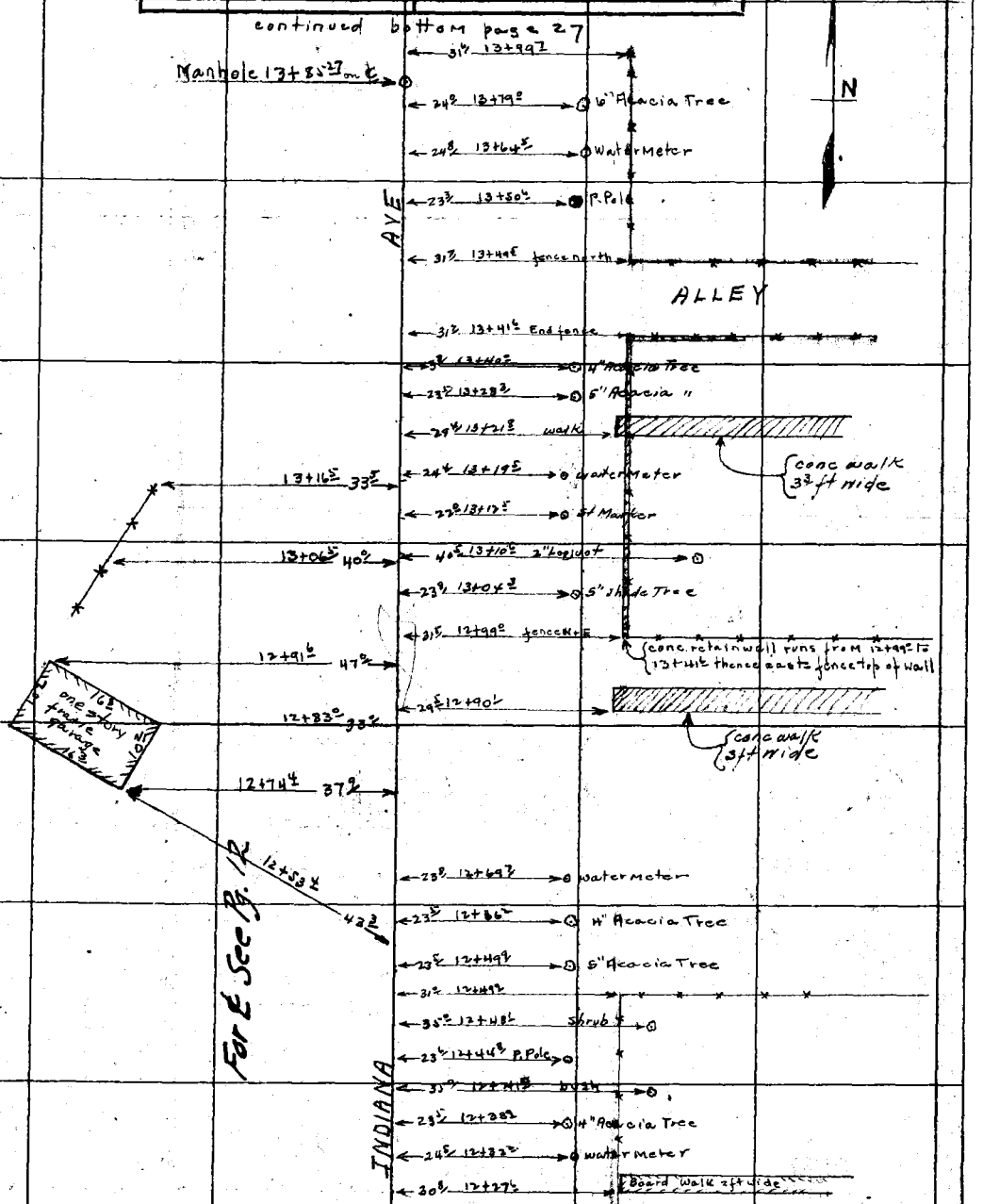

continued from top page 25

NOTE: ANY ADDITION OR CHANGES ON THIS SHEET MUST BE MADE OR CIRCLED IN RED, WITH DATE AND NAME OF PERSON MAKING CHANGE.

DO NOT EXTEND NOTES THIS SIDE OF THIS LINE

RETURN TO LOS ANGELES COUNTY SURVEYOR

F.B. 253 PG. 27 Chief Party Notes by Steele Date 1/27/27

continued bottom page 28



For E See Pg. 12

continued from top page 26

RETURN TO
LOS ANGELES COUNTY SURVEYOR

DO NOT EXTEND NOTES THIS SIDE OF THIS LINE

NOTE: ANY ADDITION OR CHANGES ON THIS SHEET MUST BE MADE OR CIRCLED IN RED. WITH DATE AND NAME OF PERSON MAKING CHANGE.

Date _____ Notes by _____ Chief Party _____ F.B. 253 PG. 28

Platted by Terry	W. O. No. 4081 D. S. O. No.
Date March 1927	Location Indiana Ave.
Map No. 8899	Surveyed by R.B. Steele
Platting C'k'd by Paige	Date Jan 27-1927
Date	Indexed A. C. Johnson

NOTE: ANY ADDITION OR CHANGES ON THIS SHEET MUST BE MADE OR CIRCLED IN RED, WITH DATE AND NAME OF PERSON MAKING CHANGE.

DO NOT EXTEND NOTES THIS SIDE OF THIS LINE

RETURN TO LOS ANGELES COUNTY SURVEYOR

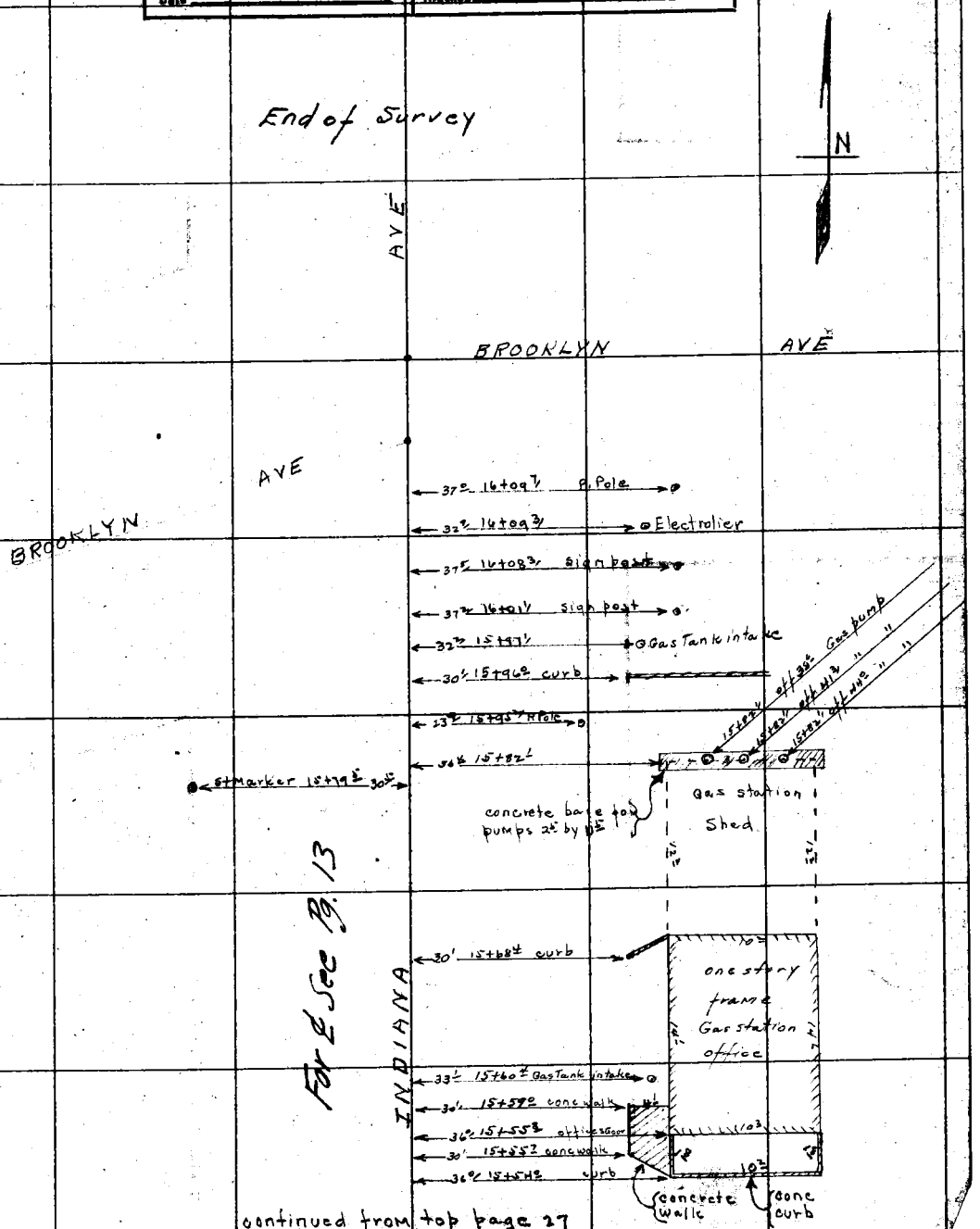

continued from top page 27

F.B. 252 PG. 29 Chief Party Notes by Date

RETURN TO
LOS ANGELES COUNTY SURVEYOR

DO NOT EXTEND NOTES THIS SIDE OF THIS LINE

NOTE: ANY ADDITION OR CHANGES ON THIS SHEET MUST BE MADE OR CIRCLED IN RED, WITH DATE AND NAME OF PERSON MAKING CHANGE.

Date _____ Notes by _____ Chief Party _____ F.B. 253 Pg. 30

Plotted by _____	W. O. No. _____ D. S. O. No. _____
Date _____	Location _____
Map No. _____	Surveyed by _____
Plotting C'k'd by _____	Date _____
Date _____	Indexed A. C. Johnson

NOTE: ANY ADDITION OR CHANGE ON THIS SHEET MUST BE MADE OR CIRCLED IN RED, WITH DATE AND NAME OF PERSON MAKING CHANGE.

DO NOT EXTEND NOTES THIS SIDE OF THIS LINE

RETURN TO
LOS ANGELES COUNTY SURVEYOR

RETURN TO
LOS ANGELES COUNTY SURVEYOR

NOTE: ANY ADDITION OR CHANGES ON THIS SHEET MUST BE MADE OR CIRCLED IN RED. WITH DATE AND INITIALS OF PERSON MAKING CHANGE.

DO NOT WRITE NOTES THIS SIDE OF THE LINE

Date _____ Notes by _____ Chief Party _____ F.B. 253 Pg. 31A

Platted by _____	W. O. No. _____ D. S. O. No. _____
Date _____	Location _____
Map No. _____	Surveyed by _____
Platting C'k'd by _____	Date _____
Date _____	Indexed A. C. Johnson

NOTE: ANY ADDITION OR CHANGES ON THIS SHEET MUST BE MADE OR CIRCLED IN RED, WITH DATE AND NAME OF PERSON MAKING CHANGE.

DO NOT EXTEND NOTES THIS SIDE OF THIS LINE

RETURN TO LOS ANGELES COUNTY SURVEYOR

F.B. 253 Pg. 31 B. Chief Party Notes by Date

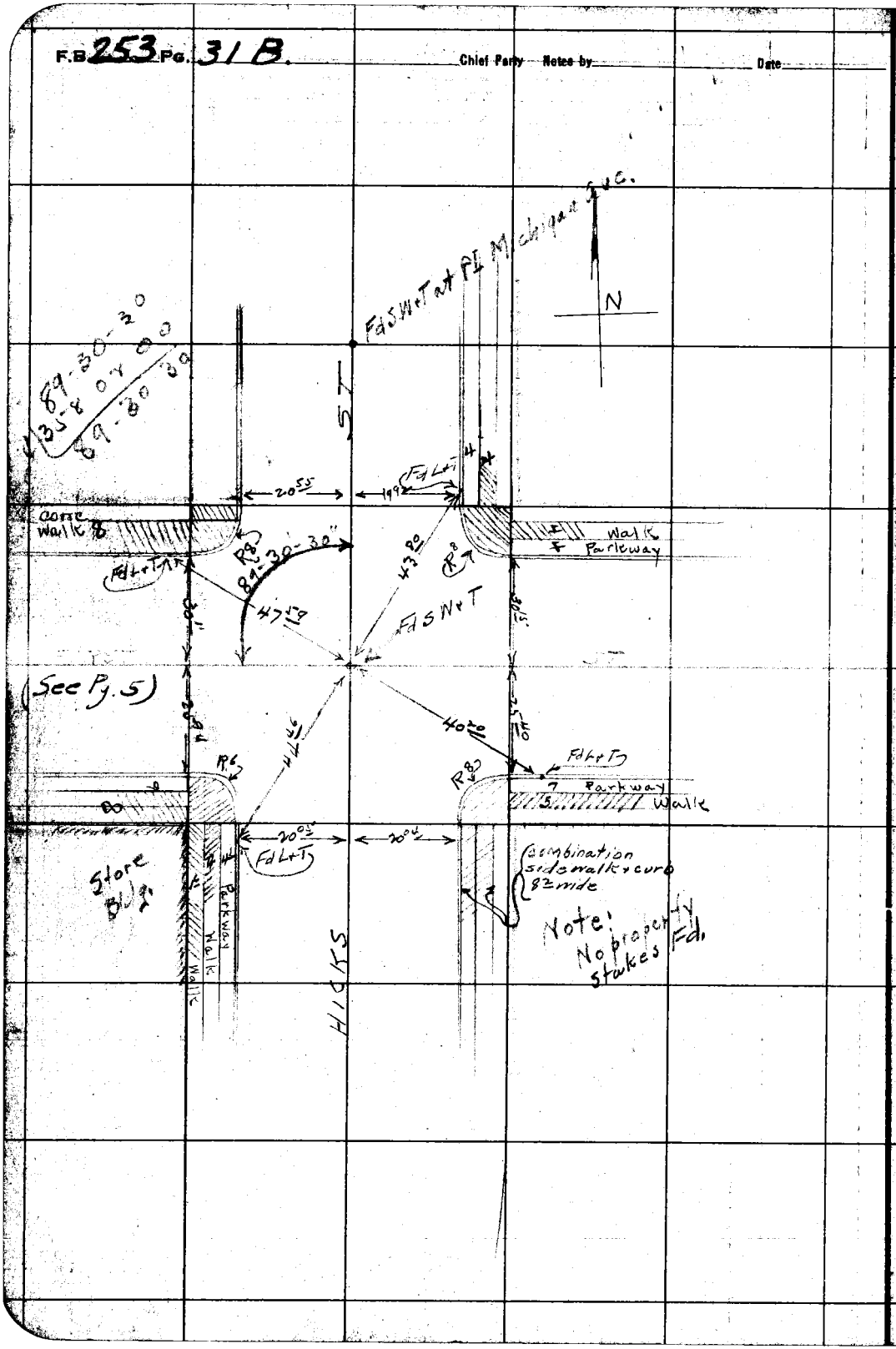

RETURN TO
LOS ANGELES COUNTY SURVEYOR

DO NOT EXTEND NOTES THIS SIDE OF THIS LINE

NOTE: ANY ADDITION OR CHANGES ON THIS SHEET MUST BE MADE OR CIRCLED IN RED. WITH DATE AND NAME OF PERSON MAKING CHANGE.

F.B. 253 Pg. 32

Location

Surveyed by

Indexed A. C. Johnson

SURVEY OF
MARATHON ROAD
FROM
FAIR OAKS AVE. TO MARENGO AVE.

For Index See Pg. 33

F.B. 253 PG. 33 Chief Party Notes by Date

INDEX TO SURVEY OF MARATHON ROAD

Center Line Pages 34 to 40

Topog " 42 - 56

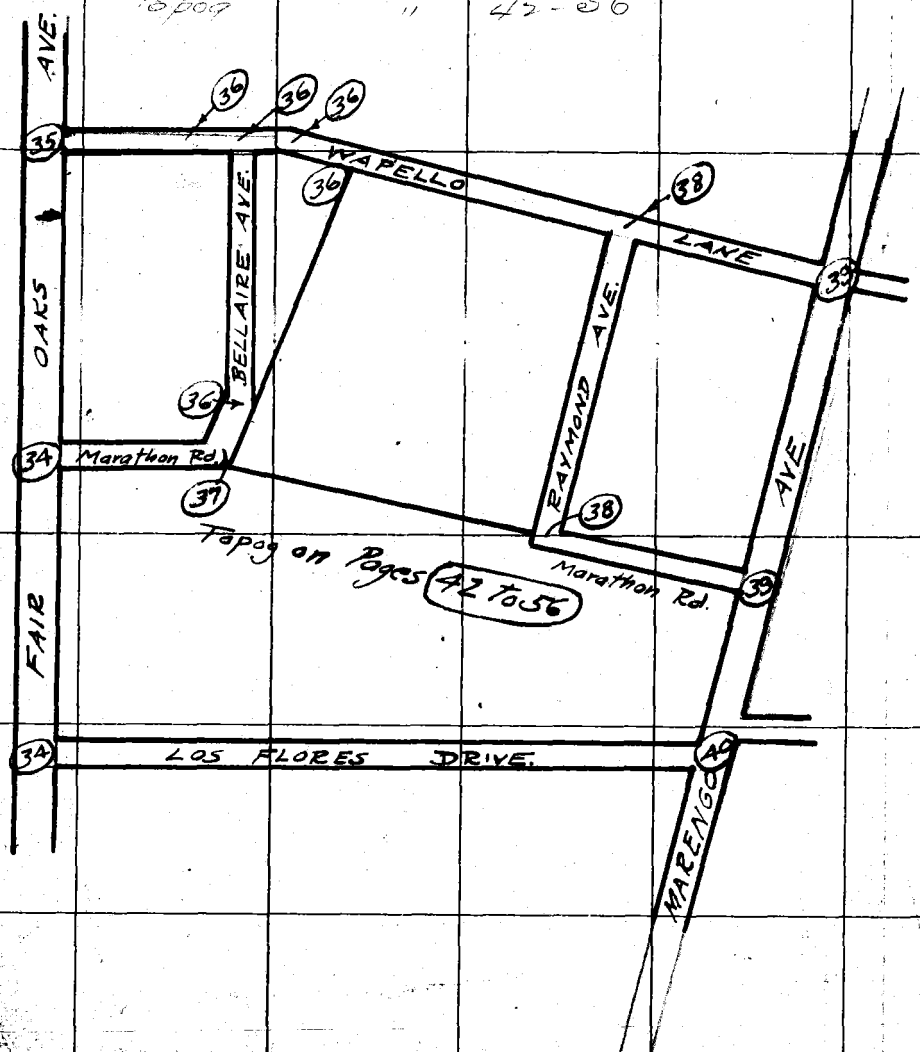

RETURN TO LOS ANGELES COUNTY SURVEYOR

DO NOT EXTEND NOTES THIS SIDE OF THIS LINE

NOTE: ANY ADDITION OR CHANGES ON THIS SHEET MUST BE MADE OR CIRCLED IN RED, WITH DATE AND NAME OF PERSON MAKING CHANGE.

Date _____ Notes by _____ Chief Party _____ F.B. 253 Pg. 34

Plotted by Wood	W. O. No. 4095 D. S. O. No.
Date Feb. 1927	Location Marathon Road
Map No. 8907	Surveyed by R.B. Steele
Platting C'k'd by C.M. Paige	Date Jan 20 - 1927
Date March 1927	Indexed A. C. Johnson

NOTE: ANY ADDITION OR CHANGES ON THIS SHEET MUST BE MADE OR CIRCLED IN RED. WITH DATE AND NAME OF PERSON MAKING CHANGE.

DO NOT EXTEND NOTES THIS SIDE OF THIS LINE

RETURN TO LOS ANGELES COUNTY SURVEYOR

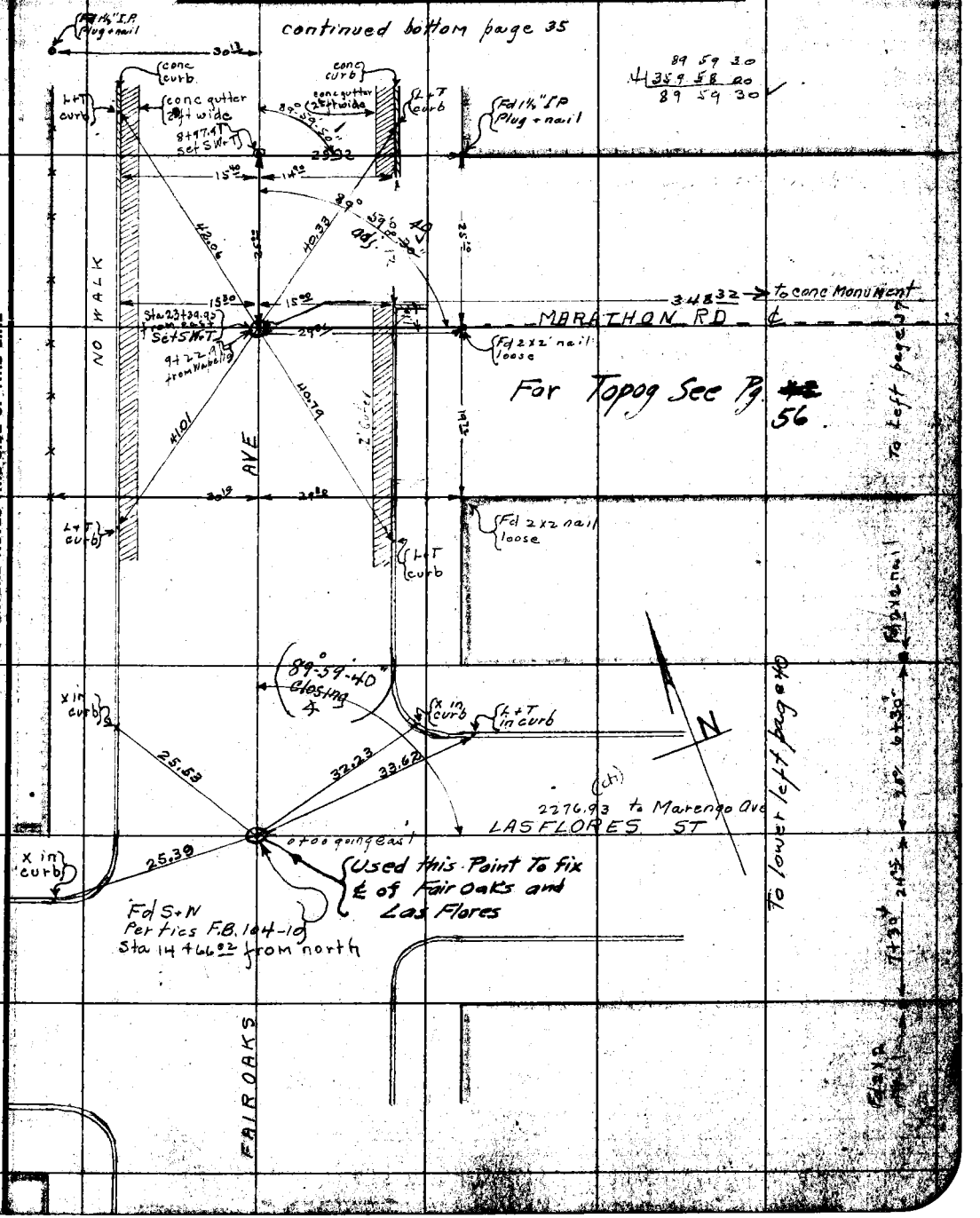

F.B. 253 PG. 35 Chief Party Notes by Steele Date 1/31/27

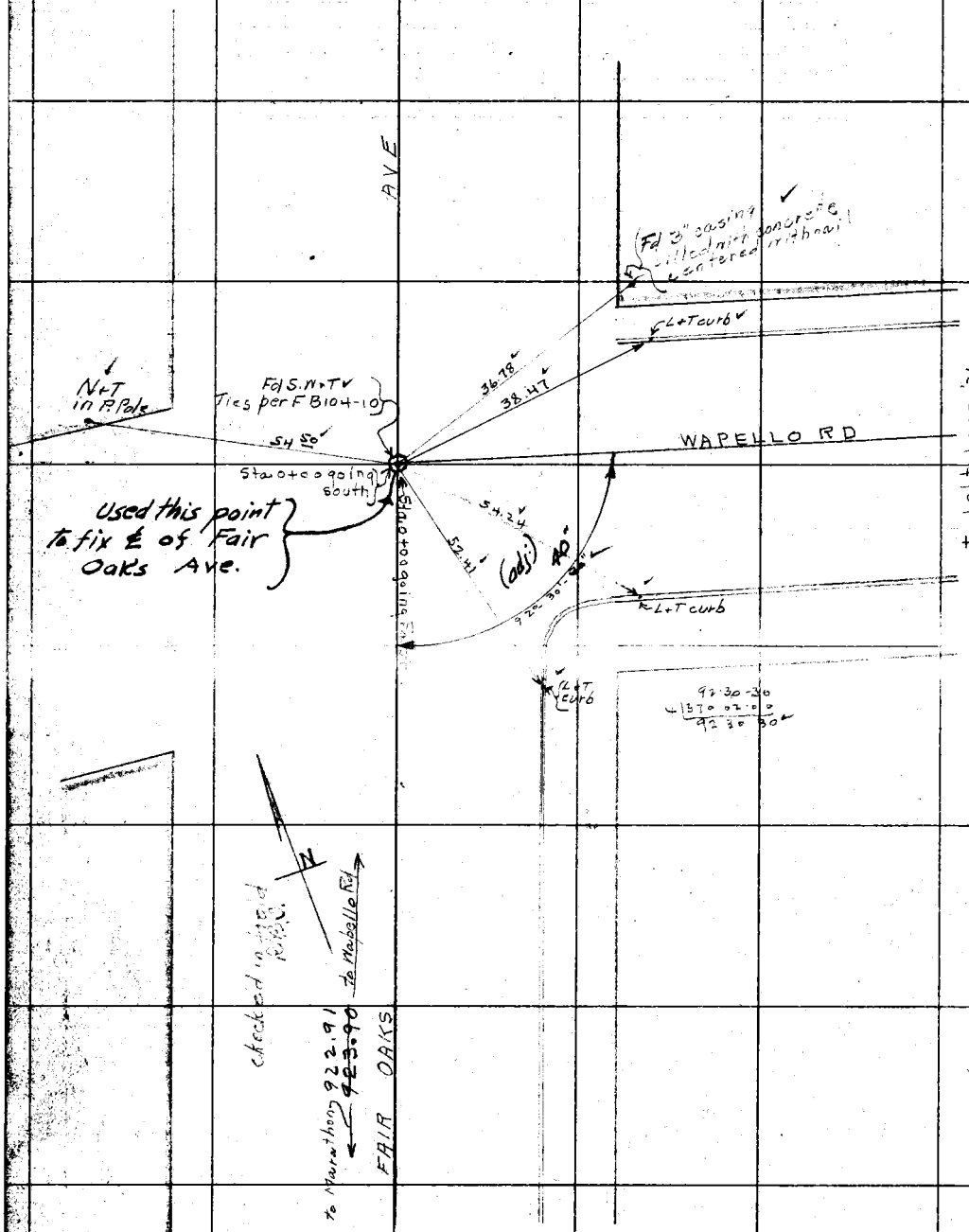

continued from top page 34

RETURN TO
LOS ANGELES COUNTY SURVEYOR

DO NOT EXTEND NOTES THIS SIDE OF THIS LINE

NOTE: ANY ADDITION OR CHANGES ON THIS SHEET MUST BE MADE OR CIRCLED IN RED, WITH DATE AND NAME OF PERSON MAKING CHANGE.

Date _____ Notes by _____ Chief Party _____ F.B. 253 Pg. 36

Plotted by Wood	W. O. No. 4095 S. O. No.
Date Feb. 1927	Location Marathon Rd
Map No. 8907	Surveyed by R. B. Steele
Plotting C'k'd by C.W. Paige	Date Feb 3-1927
Date March 1927	Indexed A. C. Johnson

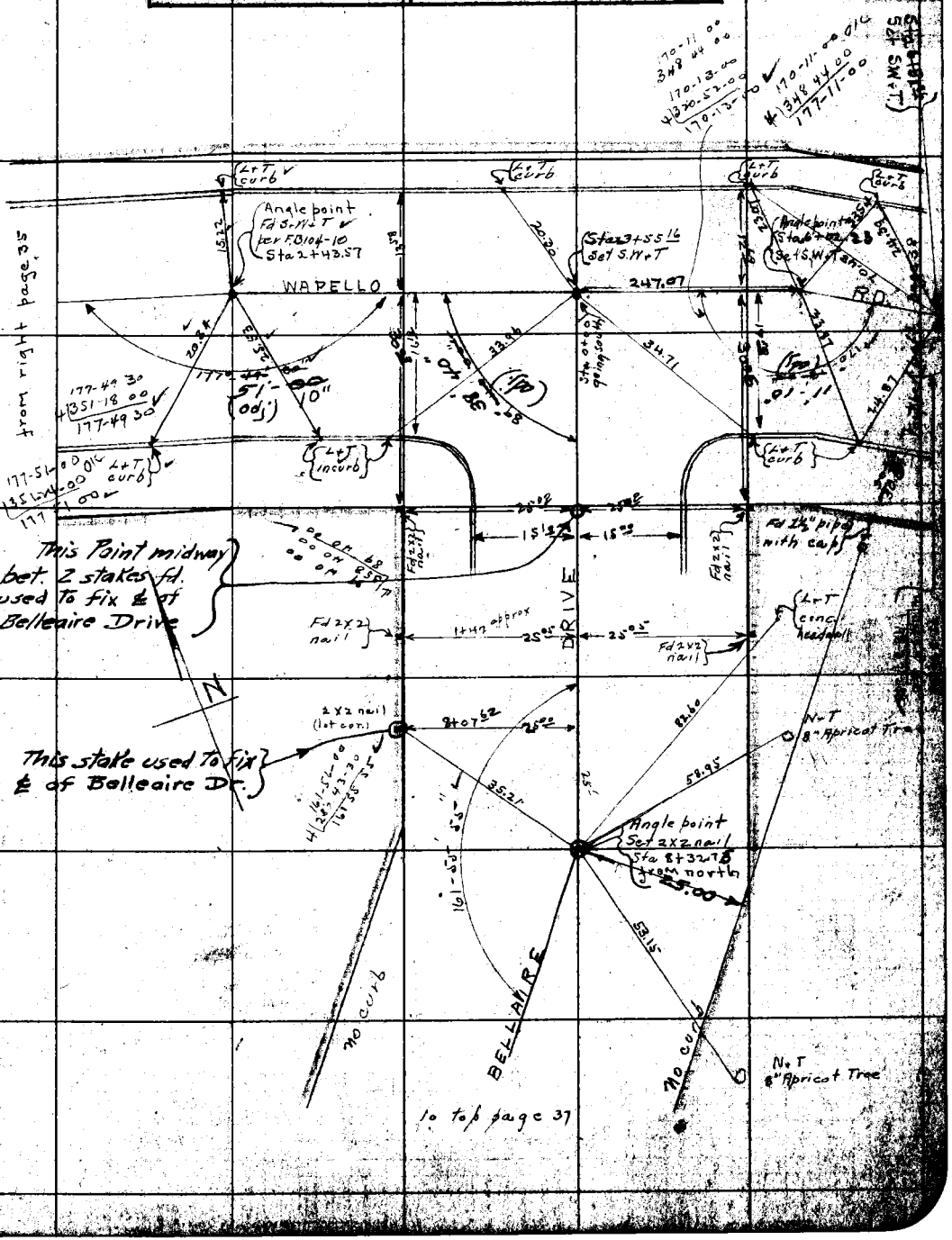

NOTE: ANY ADDITION OR CHANGES ON THIS SHEET MUST BE MADE OR CIRCLED IN RED, WITH DATE AND NAME OF PERSON MAKING CHANGE.

DO NOT EXTEND NOTES THIS SIDE OF THIS LINE

RETURN TO LOS ANGELES COUNTY SURVEYOR

F.B. 253 PG. 37 Chief Party Notes by Date 2/2/27

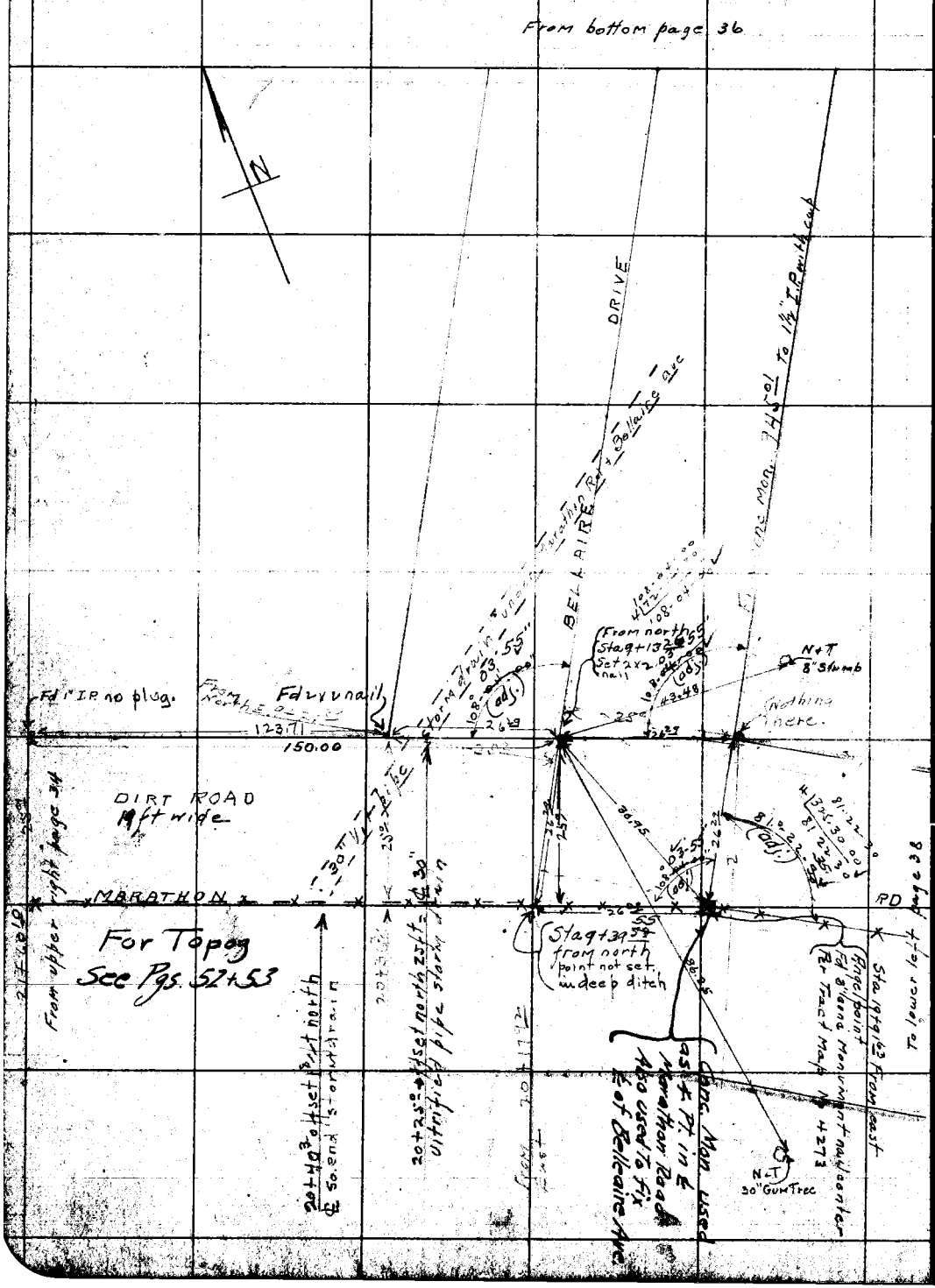

RETURN TO
LOS ANGELES COUNTY SURVEYOR

DO NOT EXTEND NOTES THIS SIDE OF THIS LINE

NOTE: ANY ADDITION OR CHANGES ON THIS SHEET MUST BE MADE OR CIRCLED IN RED, WITH DATE AND NAME OF PERSON MAKING CHANGE.

Date _____ Notes by _____ Chief Party _____ F.B. 253 Pg. 38

Plotted by Wood	W. O. No. 4095 O. S. O. No.
Date Feb. 1927	Location Marathon Rd
Map No. 8907	Surveyed by R.B Steele
Plotting C'k'd by C.W. Paige	Date Feb 1-1927
Date March 1927	Indexed A. C. Johnson

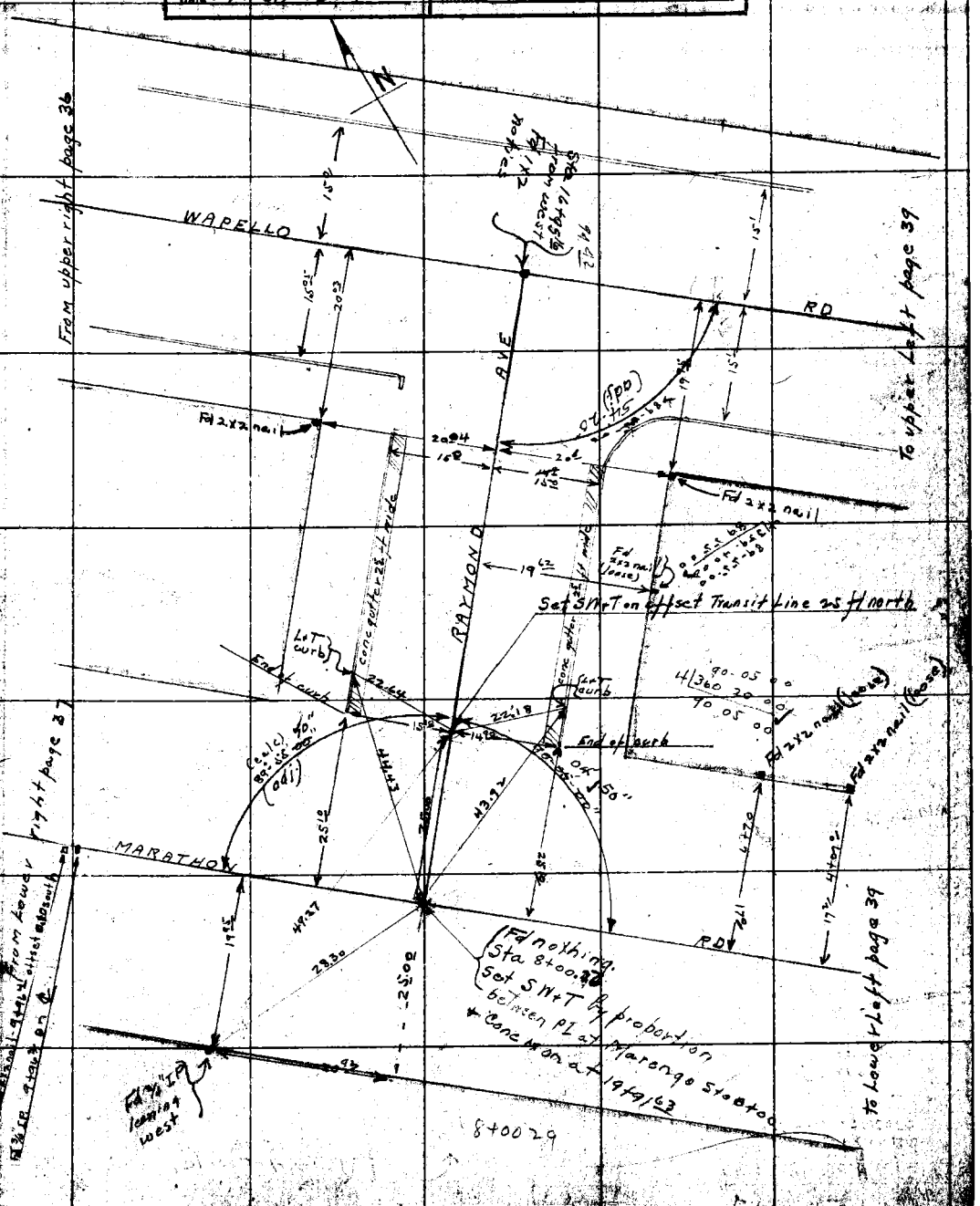

NOTE: ANY ADDITION OR CHANGES ON THIS SHEET MUST BE MADE OR CIRCLED IN RED, WITH DATE AND NAME OF PERSON MAKING CHANGE.

DO NOT EXTEND NOTES THIS SIDE OF THIS LINE

RETURN TO LOS ANGELES COUNTY SURVEYOR

F.B. 253 PG. 39 Chief Party Notes by Date

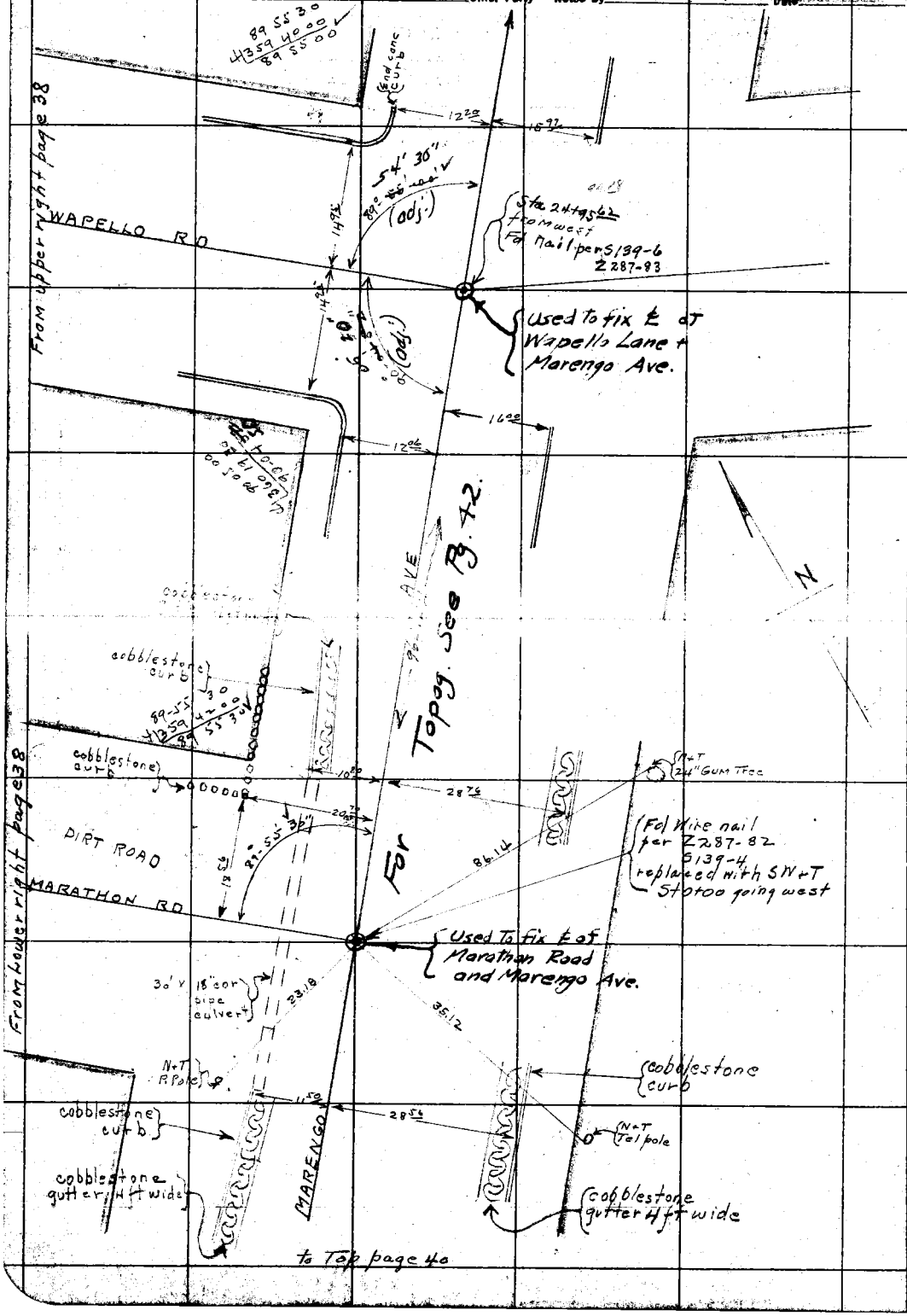

RETURN TO
LOS ANGELES COUNTY SURVEYOR

NOTE: ANY ADDITION OR CHANGES ON THIS SHEET MUST BE MADE OR CIRCLED IN RED, WITH DATE AND NAME OF PERSON MAKING CHANGE.

DO NOT EXTEND NOTES THIS SIDE OF THIS LINE

Date _____ Notes by _____ Chief Party _____ F.B. 253 Pg. 40

Plotted by Wood	W. O. No. 4095 B. S. O. No.
Date Feb. 1927	Location Marathon Rd
Map No. 8907	Surveyed by R.B. Steele
Plotting C'k'd by C.N. Paige	Date Feb 3 - 1927
Date March 1927	Indexed A. C. Johnson

NOTE: ANY ADDITION OR CHANGES ON THIS SHEET MUST BE MADE OR CIRCLED IN RED. WITH DATE AND NAME OF PERSON MAKING CHANGE.

DO NOT EXTEND NOTES THIS SIDE OF THIS LINE

RETURN TO LOS ANGELES COUNTY SURVEYOR

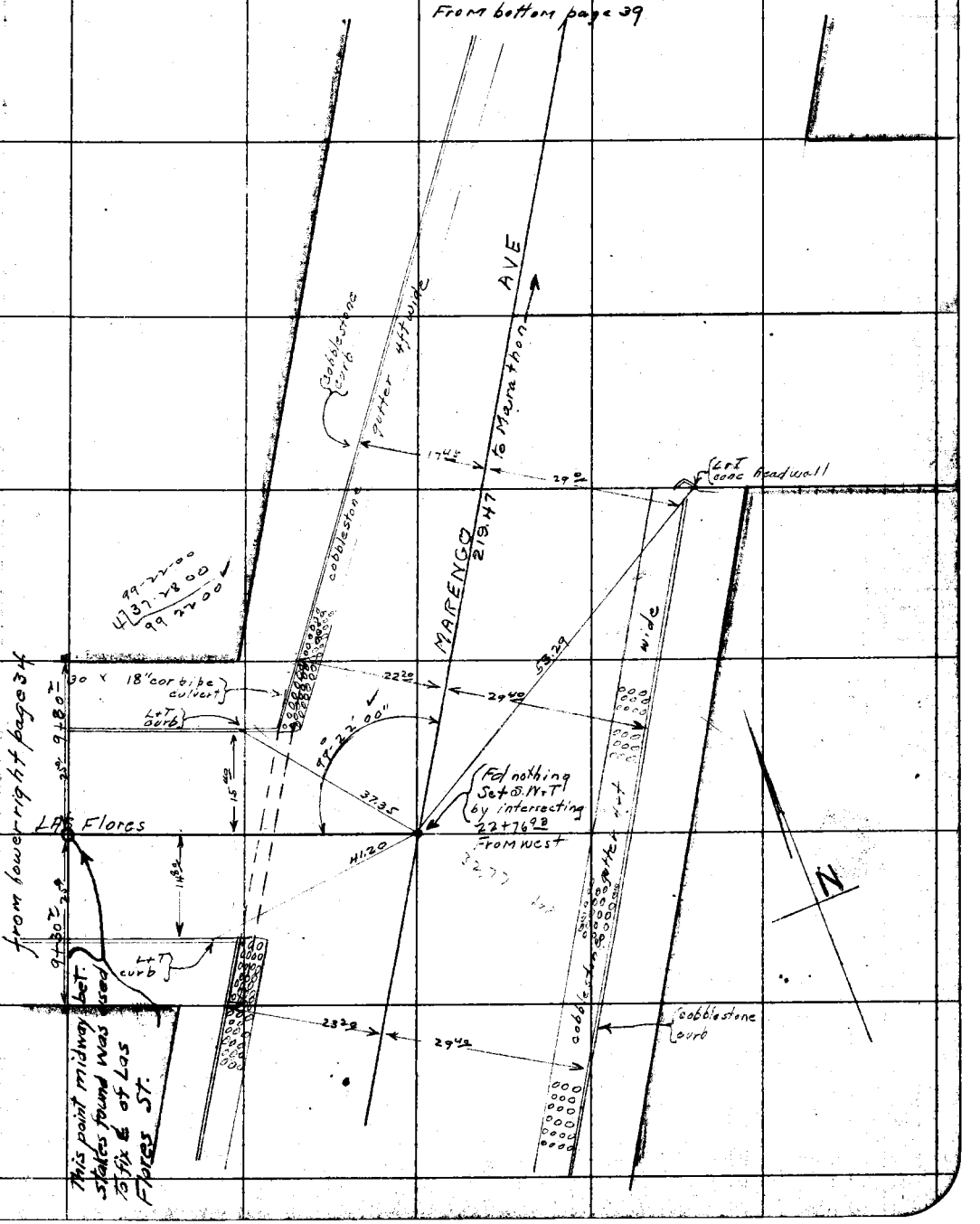

F.B. 253 PG. 41 Chief Party Notes by Date

RETURN TO
LOS ANGELES COUNTY SURVEYOR

NOTE: ANY ADDITION OR CHANGES ON THIS SHEET MUST BE MADE OR CIRCLED IN RED. WITH DATE AND NAME OF PERSON MAKING CHANGE.

DO NOT EXTEND NOTES THIS SIDE OF THIS LINE

Date _____ Notes by _____ Chief Party _____ F.B. 253 Pg. 42

Platted by Wood	W. O. No. 4095 D. S. O. No.
Date Feb. 1927	Location Marathon Rd
Map No. 8907	Surveyed by R B. Steele
Platting C'k'd by C.W. Paige	Date Feb 8 - 1927
Date March 1927.	Indexed A. C. Johnson

NOTE: ANY ADDITION OR CHANGES ON THIS SHEET MUST BE MADE OR CIRCLED IN RED, WITH DATE AND NAME OF PERSON MAKING CHANGE.

DO NOT EXTEND NOTES THIS SIDE OF THIS LINE

RETURN TO LOS ANGELES COUNTY SURVEYOR

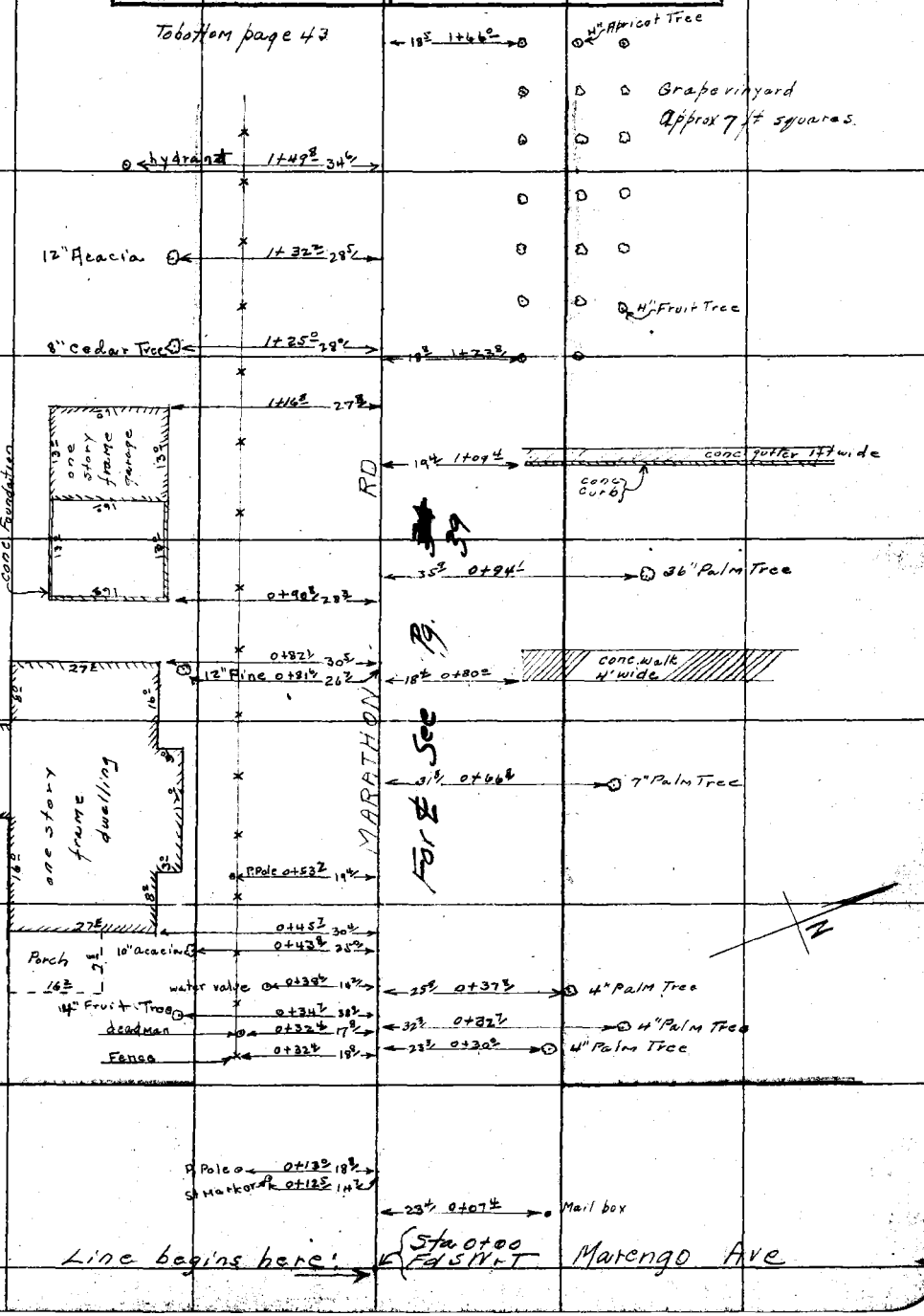

F.B. 253 PG. 43 Chief Party Notes by Steele Date 2/8/27

To bottom page 44

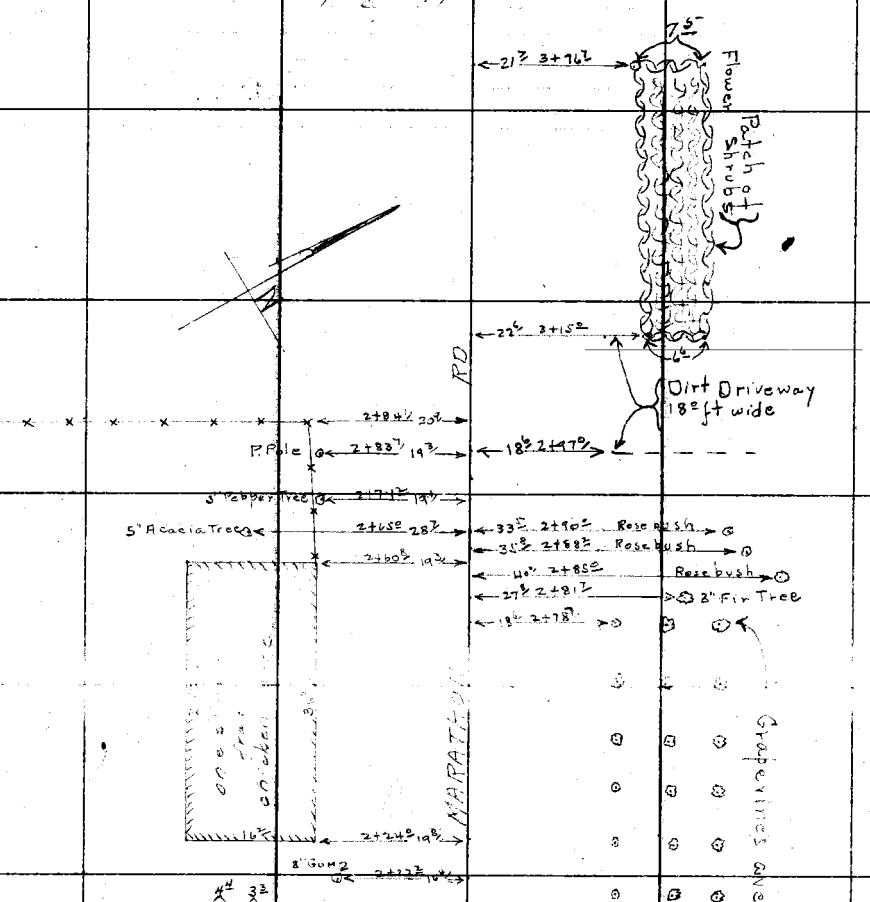

From top page 42

RETURN TO LOS ANGELES COUNTY SURVEYOR

DO NOT EXTEND NOTES THIS SIDE OF THIS LINE

NOTE: ANY ADDITION OR CHANGES ON THIS SHEET MUST BE MADE OR CIRCLED IN RED. WITH DATE AND NAME OF PERSON MAKING CHANGE.

Date _____ Notes by _____ Chief Party _____ F.B. 253 PG. 44

Plotted by Wood	W. O. No. 4095 O. S. O. No.
Date Feb. 1927	Location Marathon Rd
Map No. 8907	Surveyed by R B Steele
Plotting C'k'd by C. W. Paige	Date Feb-8-1927
Date March 1927	Indexed A. C. Johnson

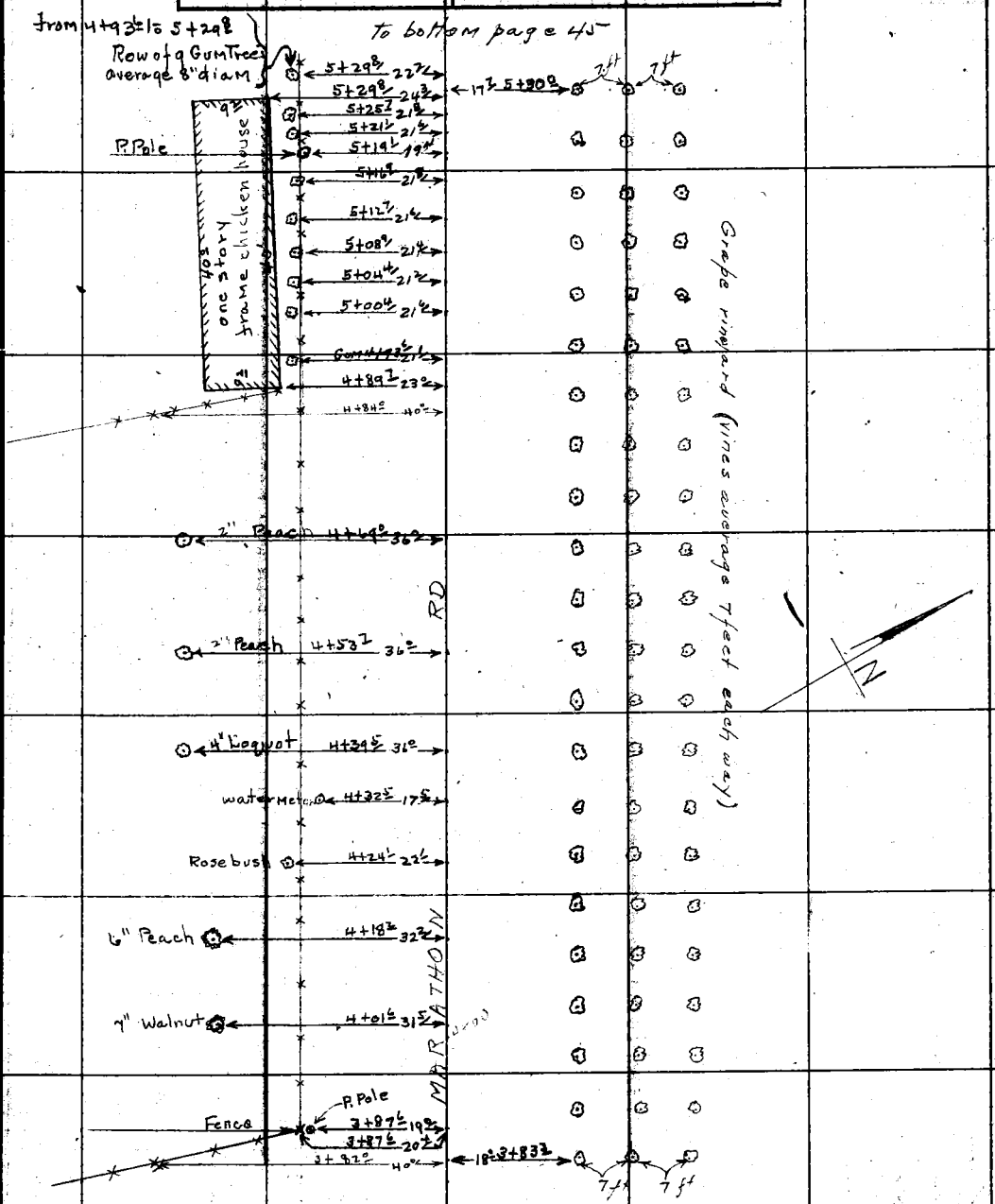

From top page 43

NOTE: ANY ADDITION OR CHANGES ON THIS SHEET MUST BE MADE OR CIRCLED IN RED, WITH DATE AND NAME OF PERSON MAKING CHANGE.

RETURN TO LOS ANGELES COUNTY SURVEYOR

DO NOT EXTEND NOTES THIS SIDE OF THIS LINE

F.B. 253 Pg. 45 Chief Party Notes by Steele Date 2/9/27

to bottom page 46



From top page 44

RETURN TO
LOS ANGELES COUNTY SURVEYOR
DO NOT EXTEND NOTES THIS SIDE OF THIS LINE

NOTE: ANY ADDITION OR CHANGES ON THIS SHEET MUST BE MADE OR CIRCLED IN RED. WITH DATE AND NAME OF PERSON MAKING CHANGE.

Date _____ Notes by _____ Chief Party _____ F.B. 253 Pg. 46

Plotted by Leland	W. O. No. 4095 R. & O. No.
Date Feb. 1927	Location Marathon Rd
Map No. 8907	Surveyed by R.B. Steele
Plotting C'k'd by C.W. Paige	Date Feb 9 1927
Date March 1927	Indexed A. C. Johnson

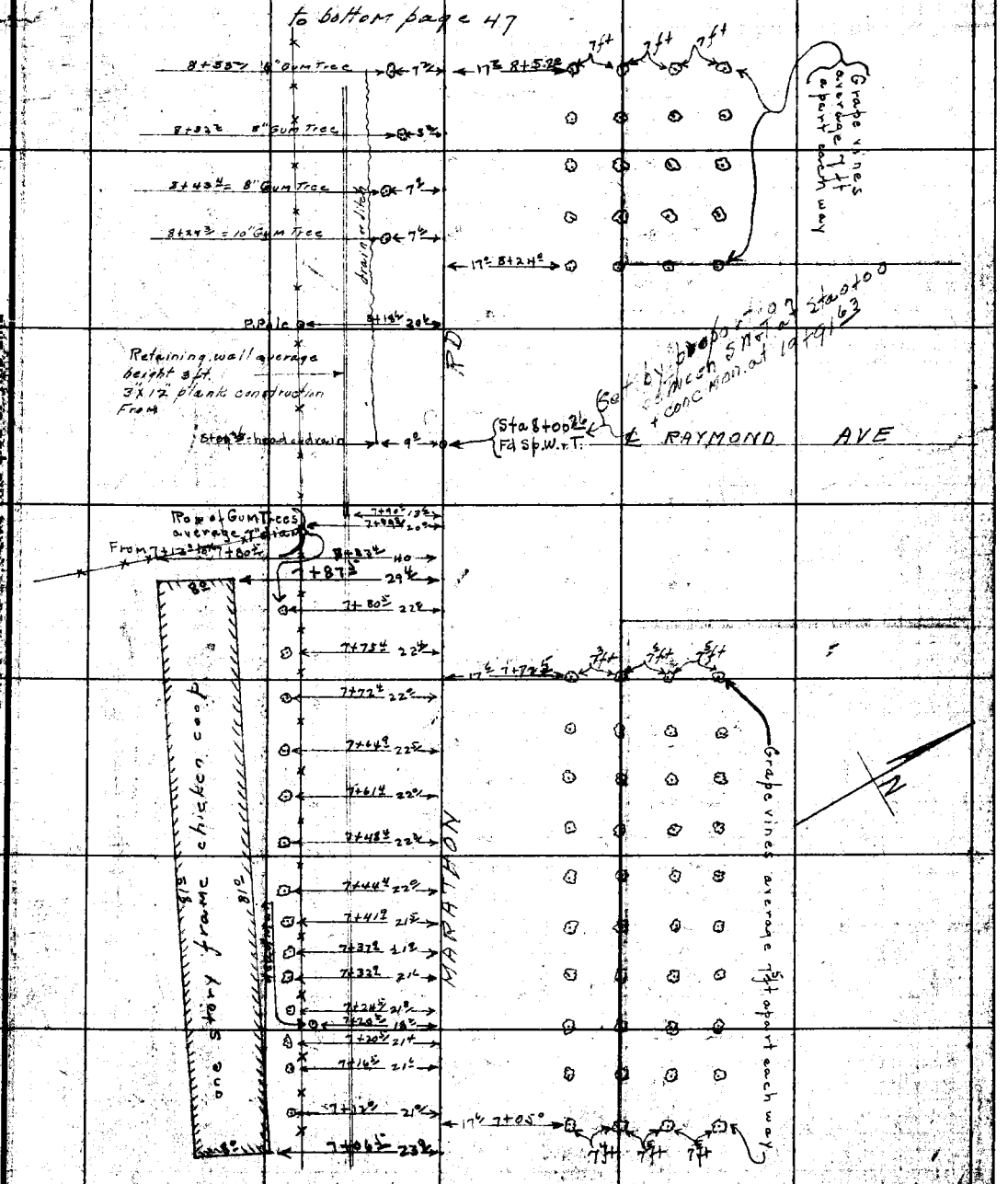

NOTE: ANY ADDITION OR CHANGES ON THIS SHEET MUST BE MADE OR CIRCLED IN RED, WITH DATE AND NAME OF PERSON MAKING CHANGE.

DO NOT EXTEND NOTES THIS SIDE OF THIS LINE

RETURN TO LOS ANGELES COUNTY SURVEYOR

F.B. 253 PG. 47 Chief Party Notes by Steele Date 2/9/27

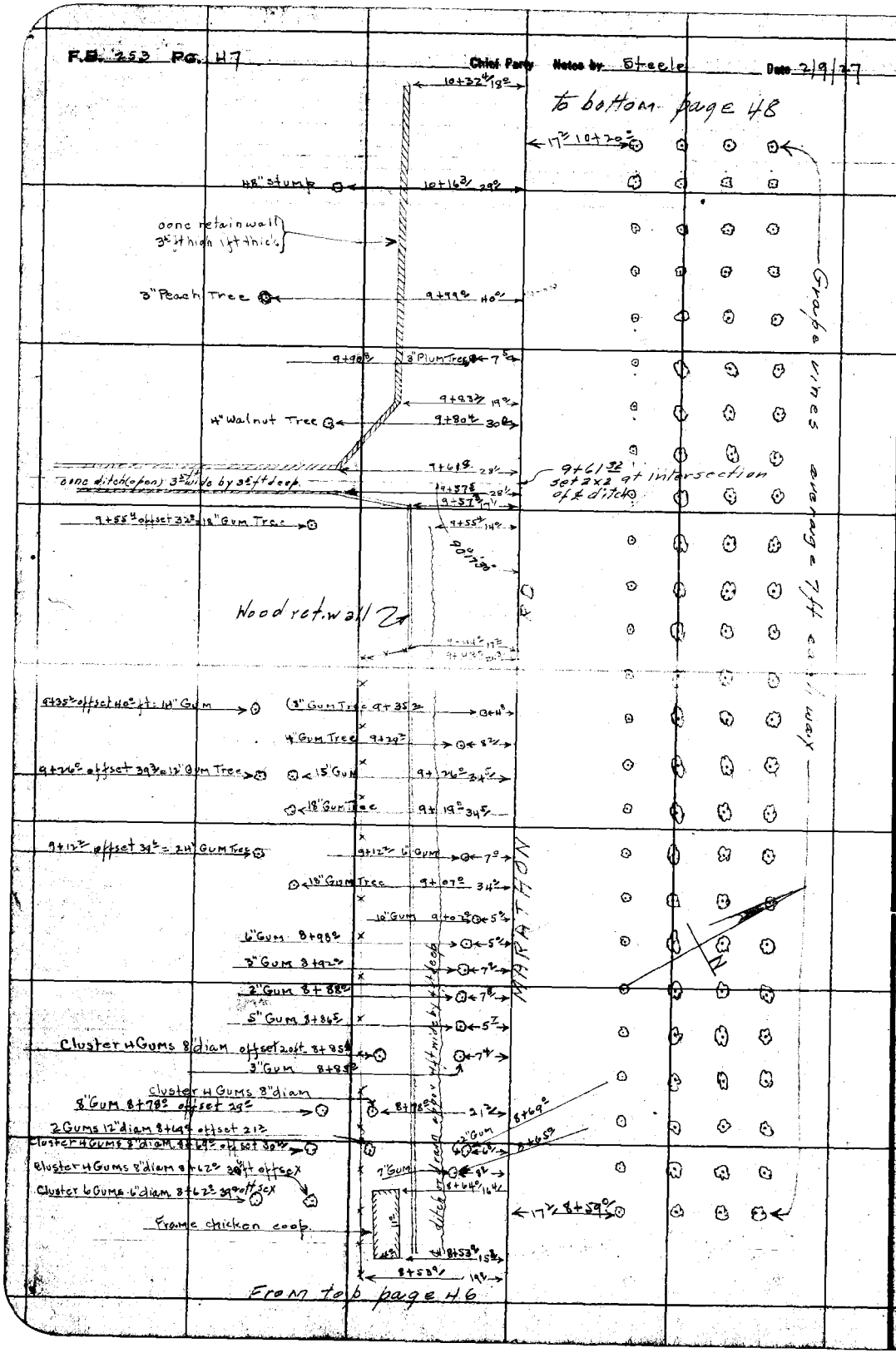

RETURN TO LOS ANGELES COUNTY SURVEYOR

DO NOT EXTEND NOTES THIS SIDE OF THIS LINE

NOTE: ANY ADDITION OR CHANGES ON THIS SHEET MUST BE MADE OR CIRCLED IN RED. WITH DATE AND NAME OF PERSON MAKING CHANGE.

Date _____ Notes by _____ Chief Party _____ F.B. 253 Pg. 48

Plotted by Wood	W. O. No. 4095 O. S. O. No.
Date Feb. 1927	Location Marathon Rd
Map No. 8907	Surveyed by R B Steele
Plotting C'k'd by C. W. Paige	Date Feb-9-1927
Date March 1927	Indexed A. C. Johnson

to bottom page 49



From top page 47

NOTE: ANY ADDITION OR CHANGES ON THIS SHEET MUST BE MADE OR CIRCLED IN RED. WITH DATE AND NAME OF PERSON MAKING CHANGE.

DO NOT EXTEND NOTES THIS SIDE OF THIS LINE

RETURN TO LOS ANGELES COUNTY SURVEYOR

F.B. 253 PG. 49 Chief Party Notes by: Steele Date 2/10/27

To bottom page 50



From top page 48

RETURN TO
LOS ANGELES COUNTY SURVEYOR

DO NOT EXTEND NOTES THIS SIDE OF THIS LINE

NOTE: ANY ADDITION OR CHANGES ON THIS SHEET MUST BE MADE OR CIRCLED IN RED, WITH DATE AND NAME OF PERSON MAKING CHANGE.

Date _____ Notes by _____ Chief Party _____ F.B. 253 Pg. 50

Platted by Wood	W. O. No. 4095 S. S. O. No.
Date Feb. 1927	Location Marathon Rd
Map No. 8907	Surveyed by R.B. Steele
Plotting C'k'd by C.W. Paige	Date Feb-10-1927
Date March 1927	Indexed A. C. Jo[illegible]

To bottom page 51

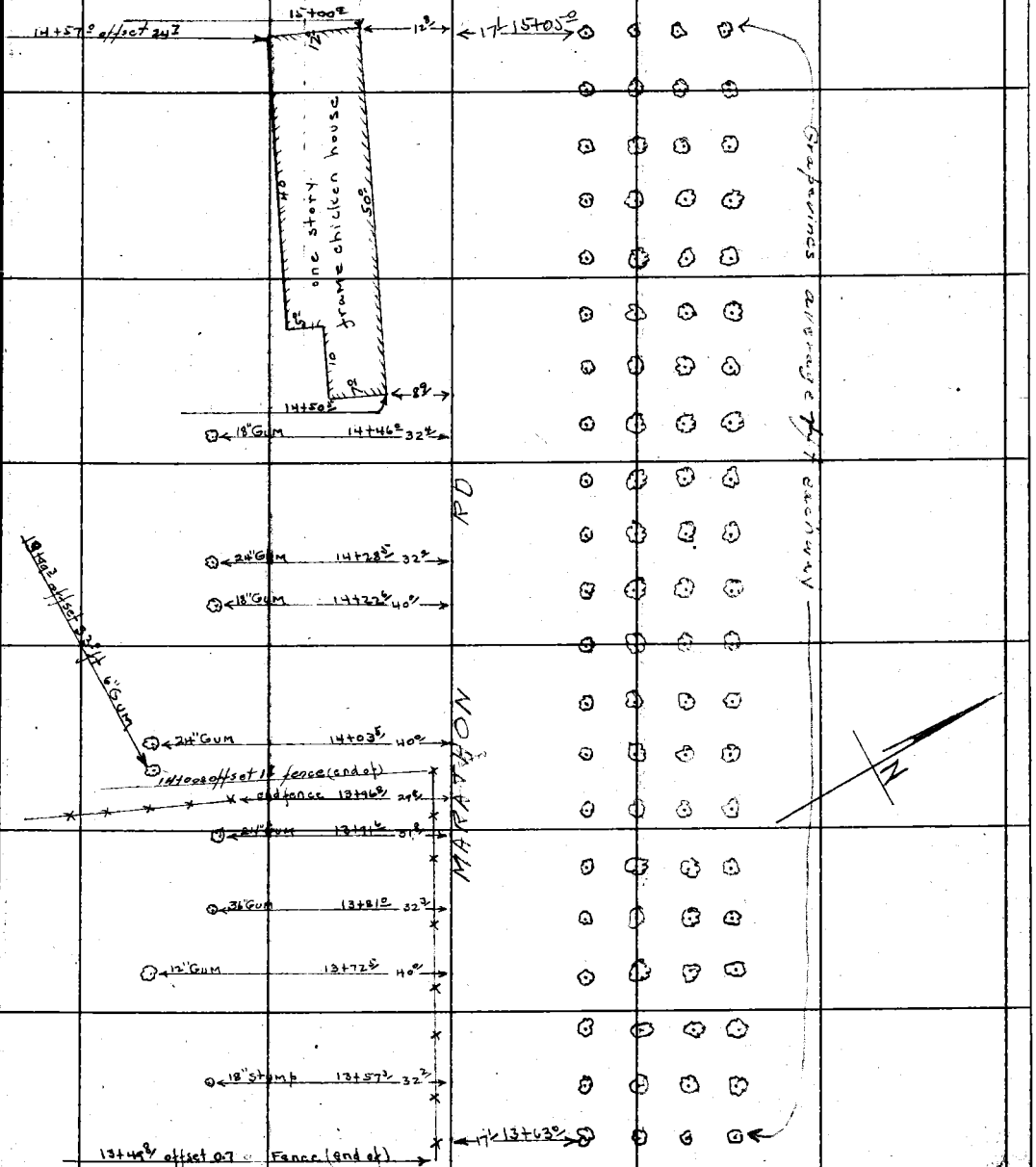

From top page 49

NOTE: ANY ADDITION OR CHANGES ON THIS SHEET MUST BE MADE OR CIRCLED IN RED, WITH DATE AND NAME OF PERSON MAKING CHANGE.

DO NOT EXTEND NOTES THIS SIDE OF THIS LINE

RETURN TO LOS ANGELES COUNTY SURVEYOR

F.B. 253 PG. 51 Chief Party Notes by Steele Date 2/10/27

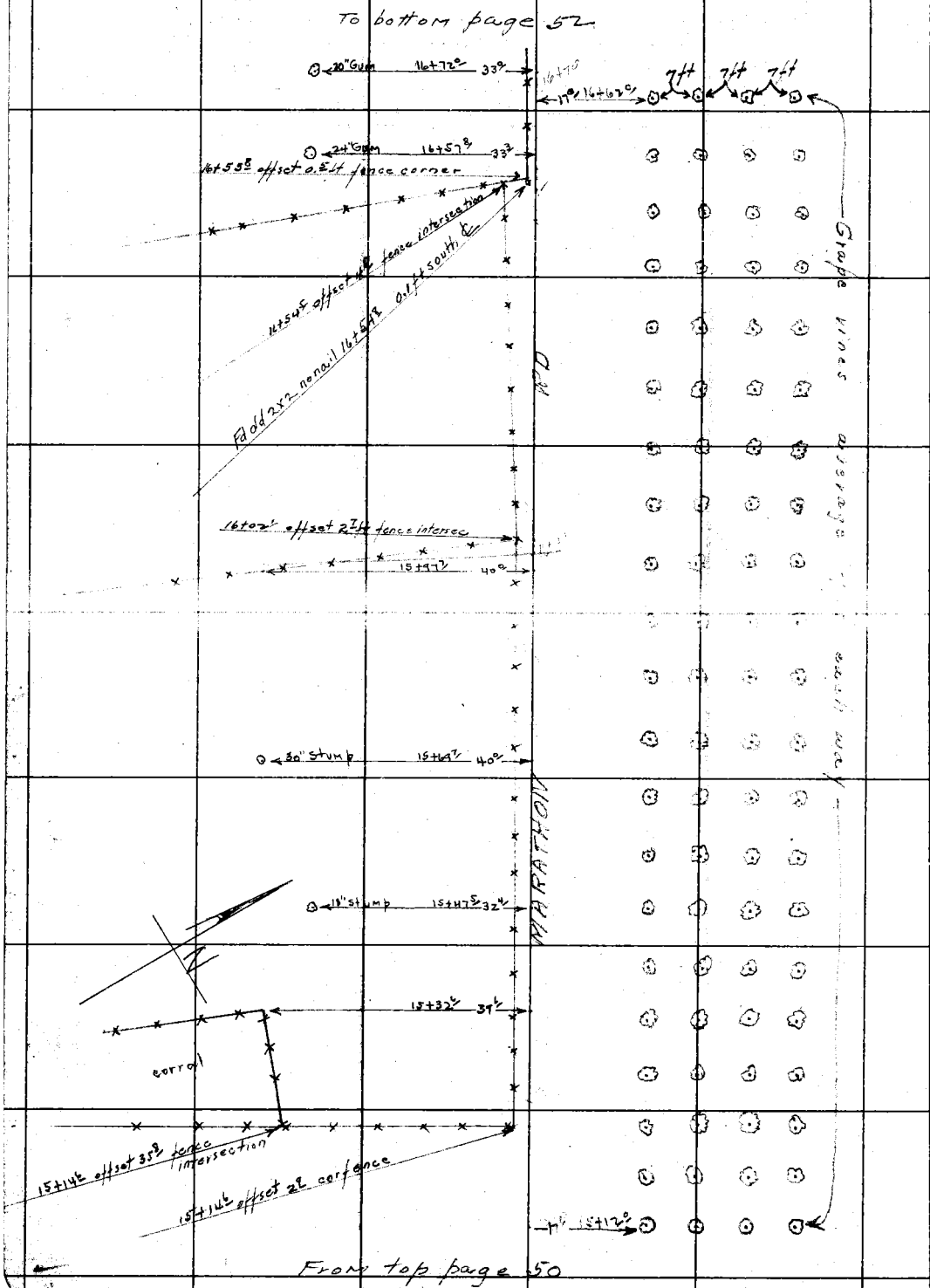

RETURN TO
LOS ANGELES COUNTY SURVEYOR

DO NOT EXTEND NOTES THIS SIDE OF THIS LINE

NOTE: ANY ADDITION OR CHANGES ON THIS SHEET MUST BE MADE OR CIRCLED IN RED. WITH DATE AND NAME OF PERSON MAKING CHANGE.

Date _____ Notes by _____ Chief Party _____ F.B. 253 Pg. 52

Plotted by Wood	W. O. No. 4095 D. S. O. No.
Date Feb 1927	Location Marathon Rd
Map No. 8907	Surveyed by R.B. Steele
Plotting C'k'd by C.M. Paige	Date Feb 10, 1927
Date March 1927	Indexed A. C. Johnson

NOTE: ANY ADDITION OR CHANGES ON THIS SHEET MUST BE MADE OR CIRCLED IN RED. WITH DATE AND NAME OF PERSON MAKING CHANGE.

DO NOT EXTEND NOTES THIS SIDE OF THIS LINE

RETURN TO LOS ANGELES COUNTY SURVEYOR

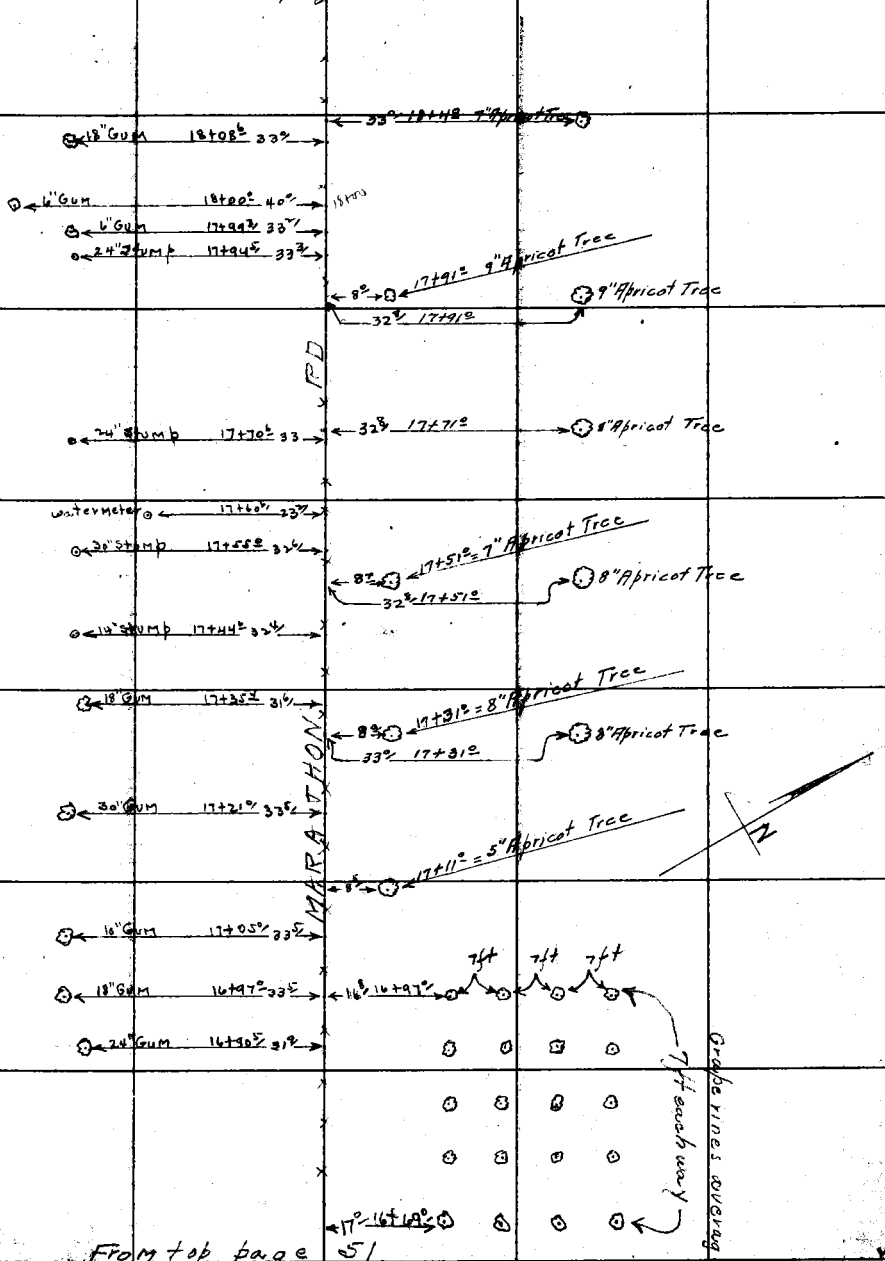

F.B. 253 PG. 53 Chief Party Notes by Steele Date 2/11/27

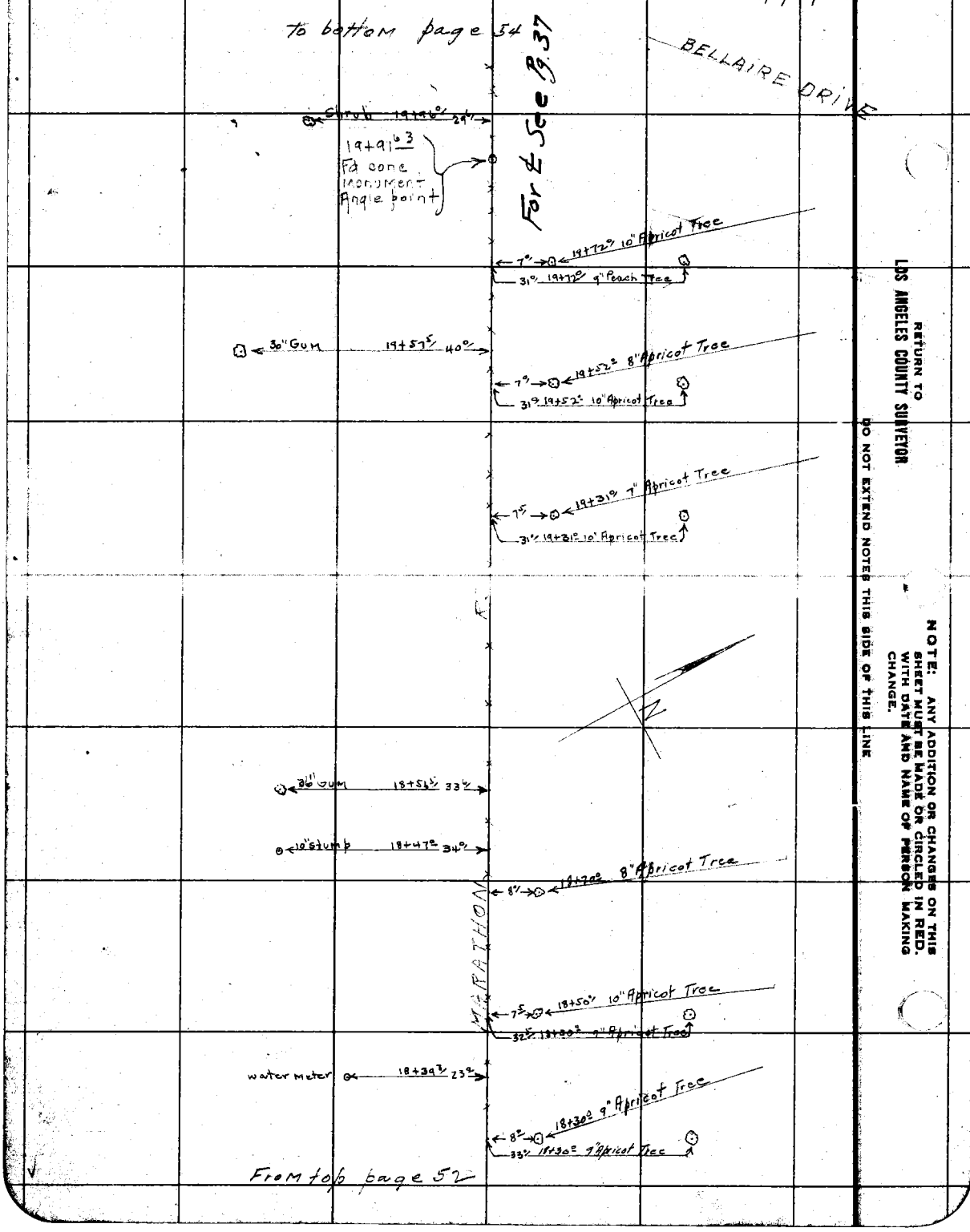

RETURN TO
LOS ANGELES COUNTY SURVEYOR

DO NOT EXTEND NOTES THIS SIDE OF THIS LINE

NOTE: ANY ADDITION OR CHANGES ON THIS SHEET MUST BE MADE OR CIRCLED IN RED. WITH DATE AND NAME OF PERSON MAKING CHANGE.

Date _____ Notes by _____ Chief Party _____ F.B. 253 Pg. 54

Plotted by Wood	W. O. No. 4095 O. S. O. No.
Date Feb. 1927	Location Marathon Rd
Map No. 8907	Surveyed by R.B. Steele
Plotting C'k'd by C.W. Paige	Date Feb 11 - 1927
Date March 1927	Indexed A. C. Johnson

NOTE: ANY ADDITION OR CHANGES ON THIS SHEET MUST BE MADE OR CIRCLED IN RED. WITH DATE AND NAME OF PERSON MAKING CHANGE.

DO NOT EXTEND NOTES THIS SIDE OF THIS LINE

RETURN TO LOS ANGELES COUNTY SURVEYOR

to bottom page 55

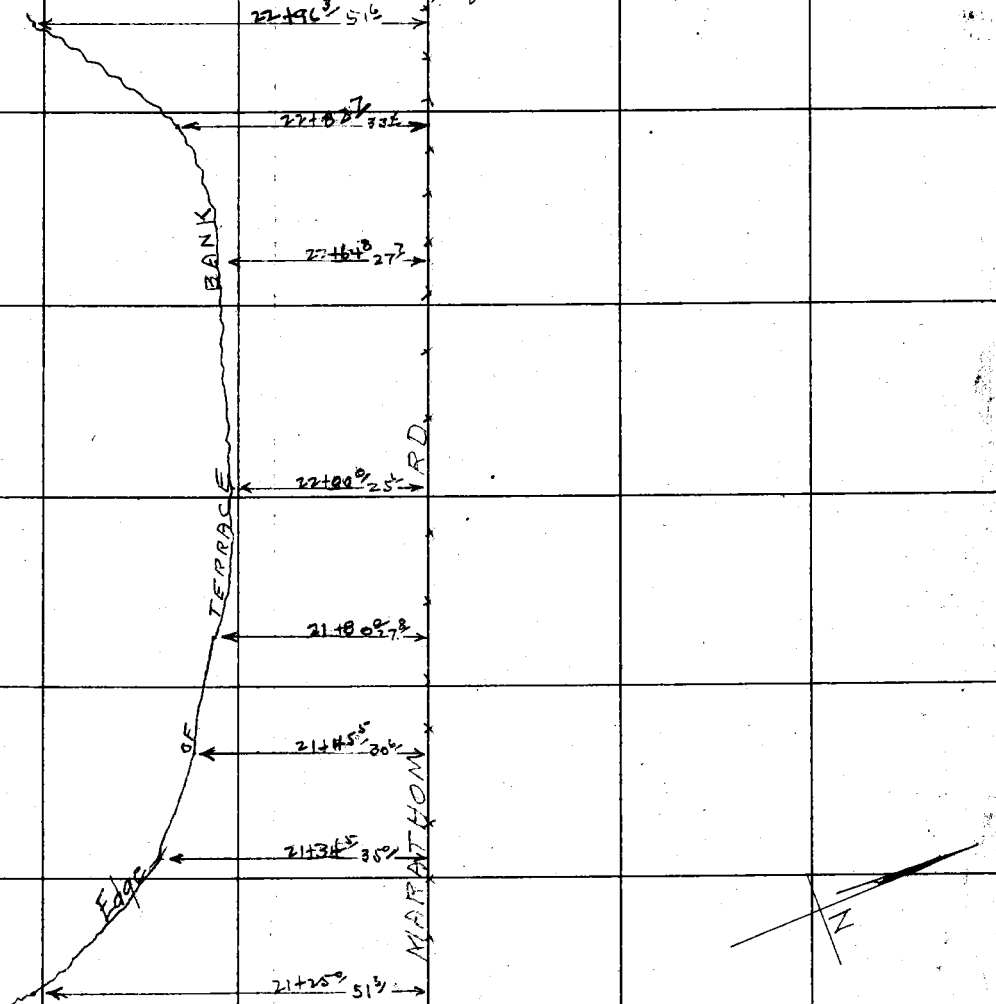

From top page 53

F.B. 253 Pg. 55 Chief Party Notes by Steele Date 2/11/27

to bottom page 56

22+40

3" Orange 22+49 26

1" Acacia 22+48 5

3" Orange 22+31 25

1" Acacia 22+29 5

2" Orange 22+14 26

1" Acacia 22+10 5

22+00

2" Orange 21+97 25

1" Acacia 21+91 5

2" Orange 21+80 25

2" Acacia 21+72 5

3" Orange 21+62 25

2" Acacia 21+53 5

2" Orange 21+45 25

2" Acacia 21+34 5

2" Orange 21+29 25

1" Avacado 21+19 17

2" Acacia 21+16 5

2" Orange 21+14 33

21+00

3 way Fence cor 21+10 offset 0 so.

From top page 54

VACANT

PROPERTY

N

RETURN TO
LOS ANGELES COUNTY SURVEYOR
DO NOT EXTEND NOTES THIS SIDE OF THIS LINE

NOTE: ANY ADDITION OR CHANGES ON THIS SHEET MUST BE MADE OR CIRCLED IN RED. WITH DATE AND NAME OF PERSON MAKING CHANGE.

Date _____ Notes by _____ Chief Party _____ F.B. 253 Pg. 56

Plotted by Wood	W. O. No. 4095 D. S. O. No.
Date Feb. 1927	Location Marathon Rd
Map No. 8907	Surveyed by R B Steele
Plotting C'k'd by C.W. Paige	Date Feb 11, 1927
Date March 1927	Indexed A. C. Johnson

NOTE: ANY ADDITION OR CHANGES ON THIS SHEET MUST BE MADE OR CIRCLED IN RED, WITH DATE AND NAME OF PERSON MAKING CHANGE.

DO NOT EXTEND NOTES THIS SIDE OF THIS LINE

RETURN TO LOS ANGELES COUNTY SURVEYOR

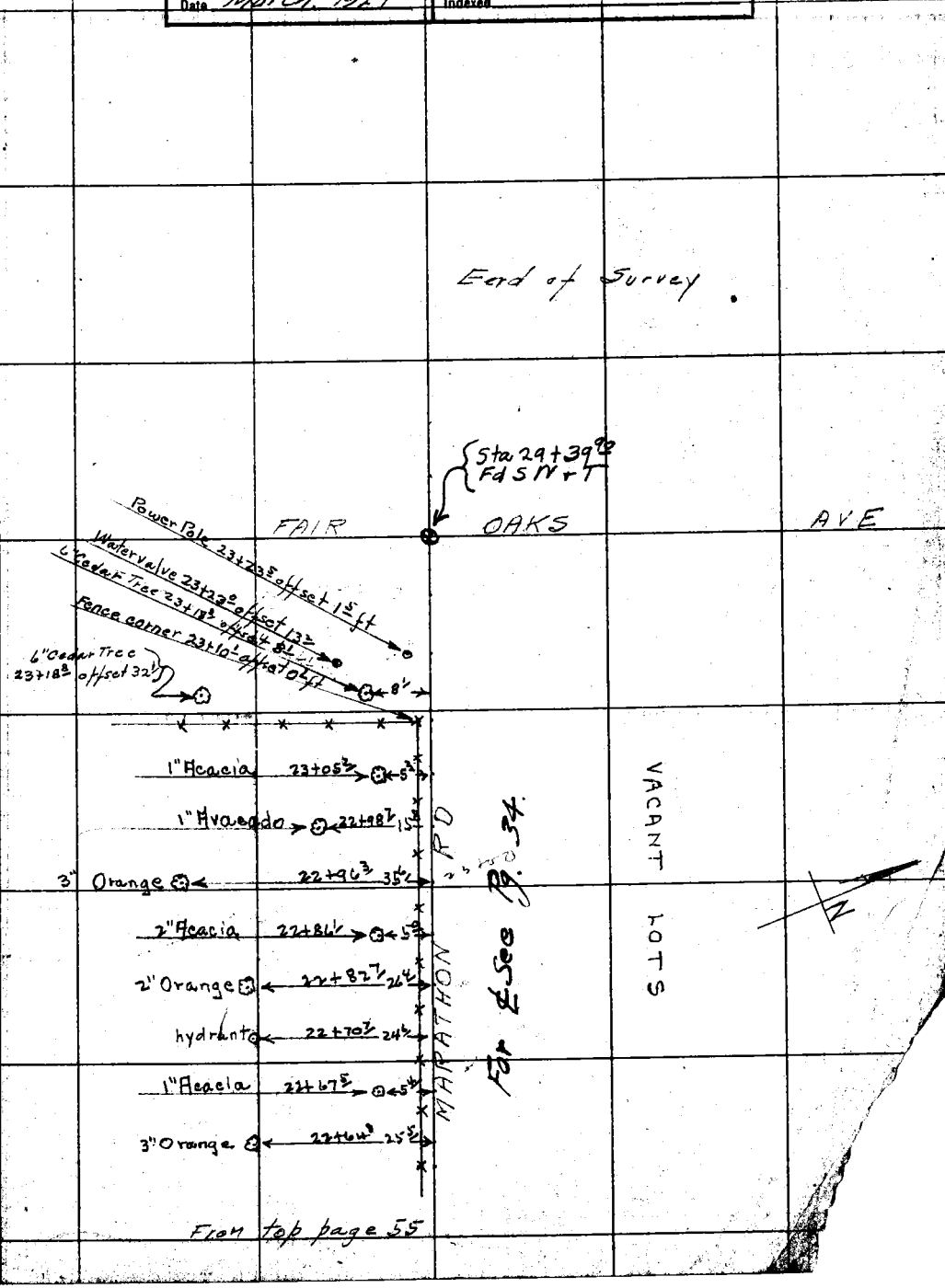

RETURN TO
LOS ANGELES COUNTY SURVEYOR

NOTE: ANY ADDITION OR CHANGES ON THIS SHEET MUST BE MADE OR CIRCLED IN RED. WITH DATE AND NAME OF PERSON MAKING CHANGE.

DO NOT EXTEND NOTES THIS SIDE OF THIS LINE

Date _____ Notes by _____ Chief Party _____ F.B. 253 PG. 58

Plotted by _____	W. O. No. 4114 D. S. O. No. _____
Date _____	Location La Cañada Park
Map No. _____	Surveyed by R. B. Steele
Plotting Ck'd by _____	Date 6-29-26
Date _____	Indexed A. C. Johnson

Survey of Boundary
of La Cañada Park
Pages 58 – 61 incl.

NOTE: ANY ADDITION OR CHANGES ON THIS SHEET MUST BE MADE OR CIRCLED IN RED, WITH DATE AND NAME OF PERSON MAKING CHANGE.

DO NOT EXTEND NOTES THIS SIDE OF THIS LINE

RETURN TO
LOS ANGELES COUNTY SURVEYOR

F.B. 253 Pg. 59 Chief Party Notes by RB Steele Date 6-29-27

89 46-52
89 54 30
118 36 50
61 41 45
359 59-57

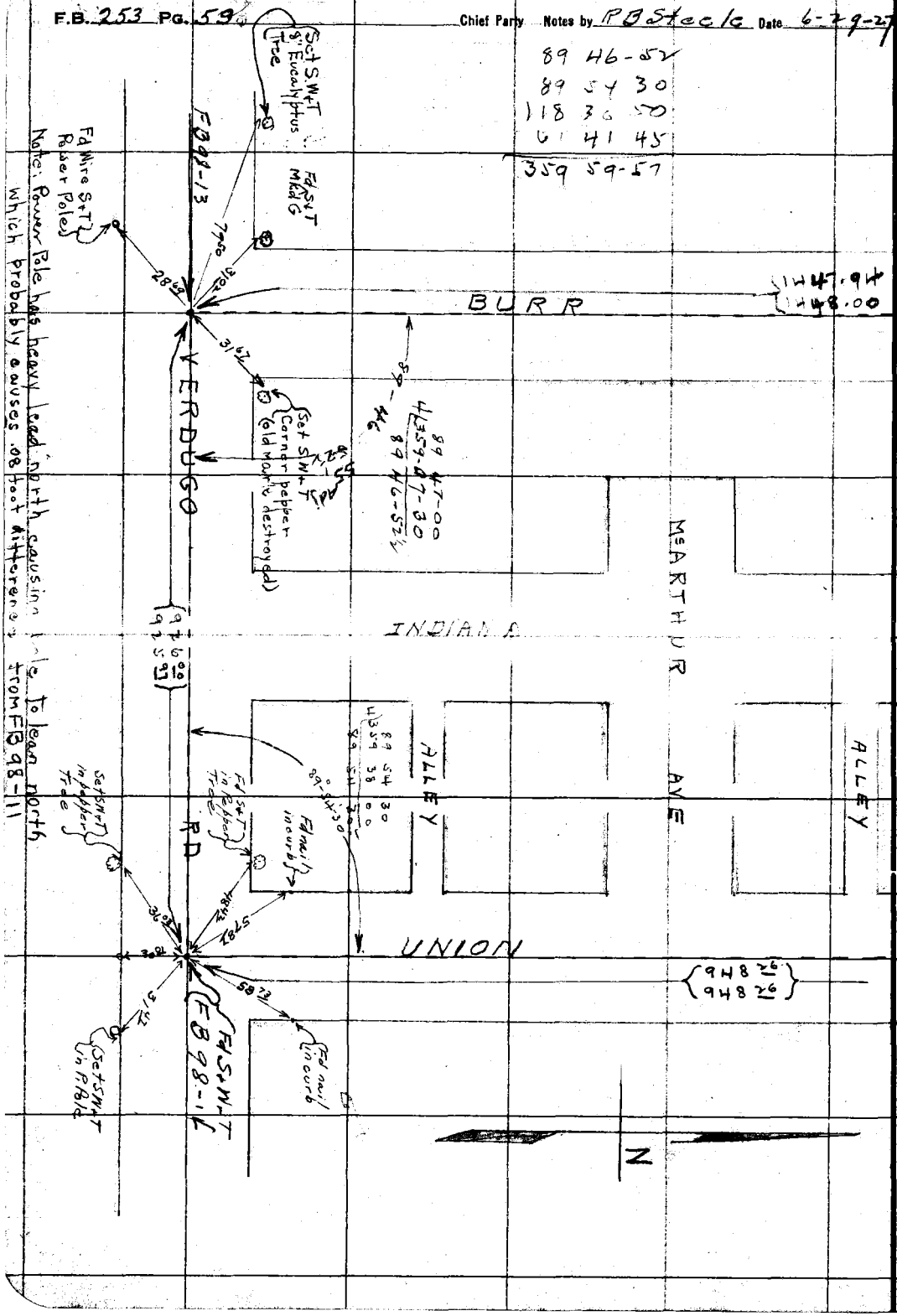

RETURN TO
LOS ANGELES COUNTY SURVEYOR

DO NOT EXTEND NOTES THIS SIDE OF THIS LINE

NOTE: ANY ADDITION OR CHANGES ON THIS SHEET MUST BE MADE OR CIRCLED IN RED, WITH DATE AND NAME OF PERSON MAKING CHANGE.

Date _____ Notes by _____ Chief Party _____ F.B. 253 Pg. 60

Plotted by:	W. O. No. 4114 D. S. O. No.
Date	Location La Canada Pa.
Map No.	Surveyed by R. B. Steele
Plotting Ck'd by	Date 6-29-27
Date	Indexed A. C. Johnson

NOTE: ANY ADDITION OR CHANGES ON THIS SHEET MUST BE MADE OR CIRCLED IN RED WITH DATE AND NAME OF PERSON MAKING CHANGE.

DO NOT EXTEND NOTES THIS SIDE OF THIS LINE

RETURN TO LOS ANGELES COUNTY SURVEYOR

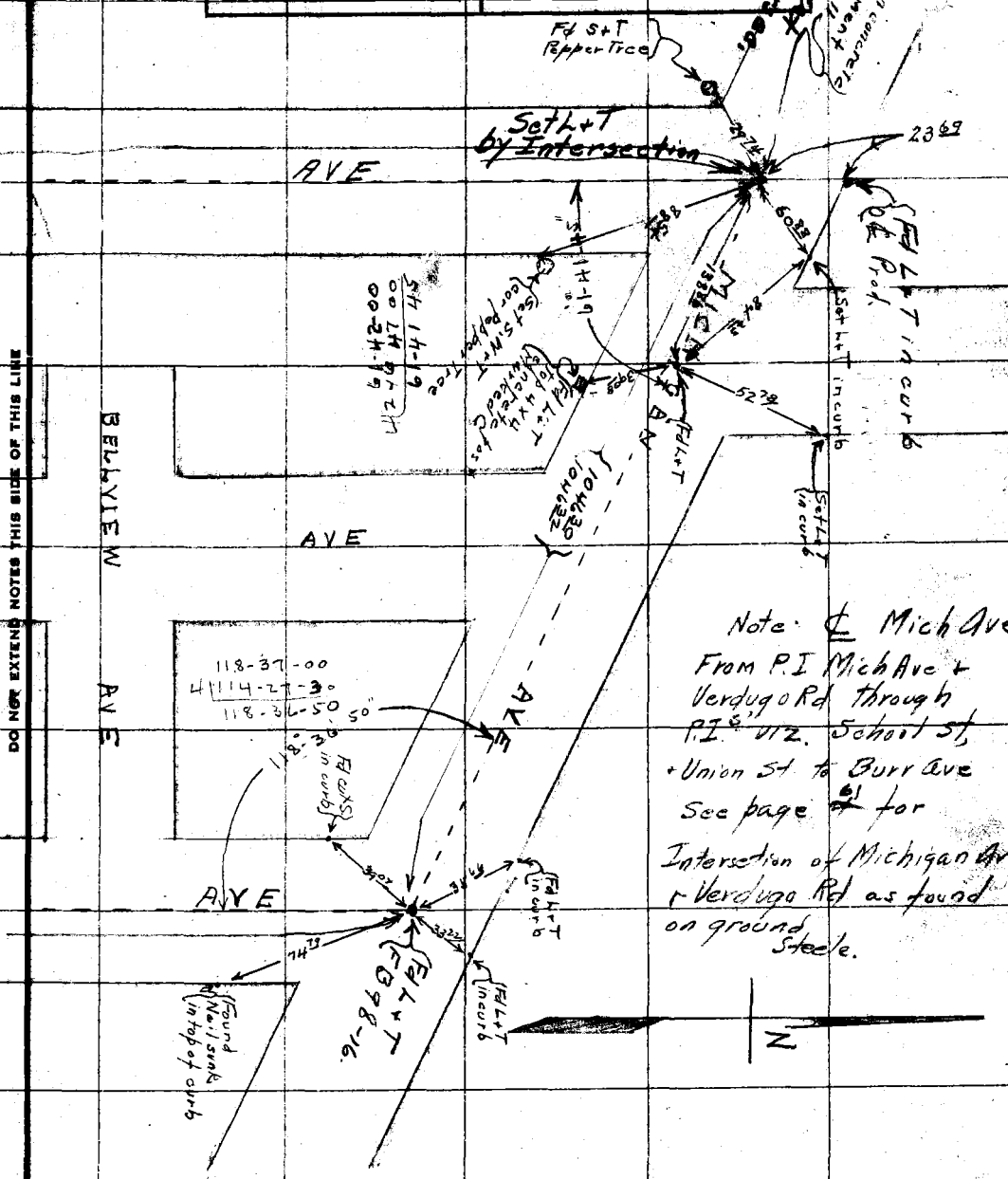
Fd S+T Pepper Tree
Set L+T by Intersection
AVE
BELVIEW AVE
Fd L+T in curb
Set L+T in curb
Fd L+T
Fd L+T in curb
Fd L+T in curb
Fd L+T
Fd L+T
Fd L+T

F.B. 253 PG. 161 Chief Party Notes by R B Steele Date 6-29-2-

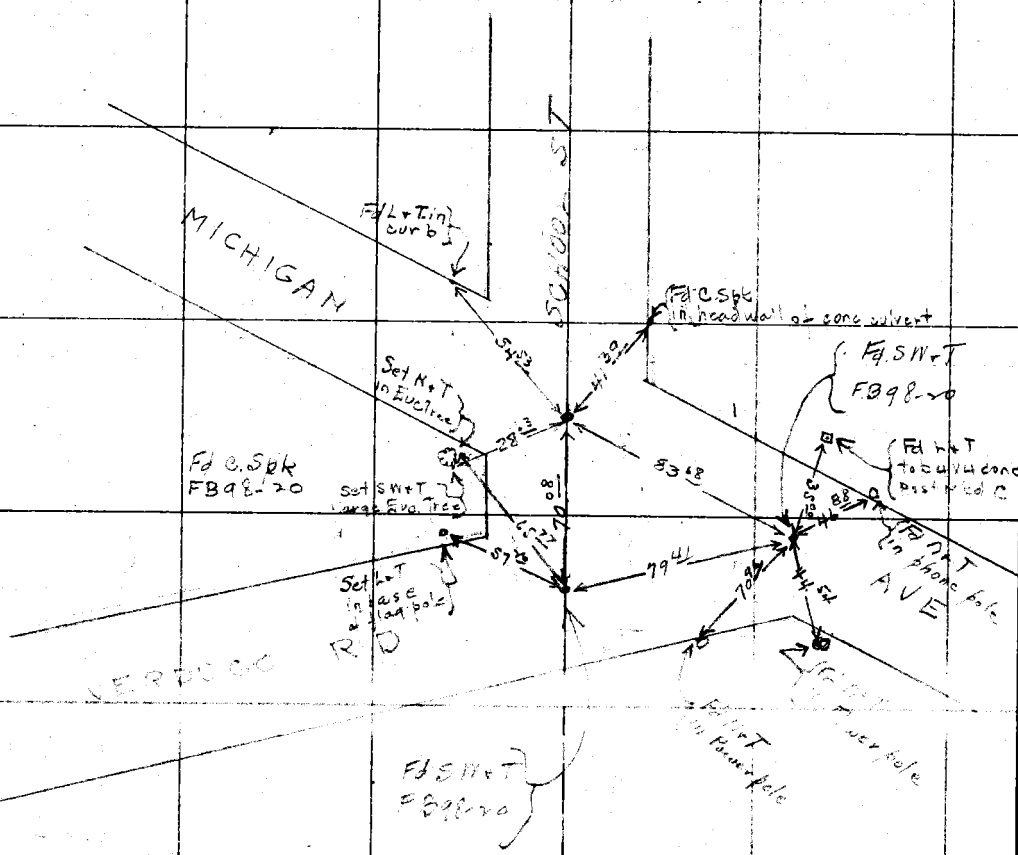

RETURN TO
LOS ANGELES COUNTY SURVEYOR

DO NOT EXTEND NOTES THIS SIDE OF THIS LINE

NOTE: ANY ADDITION OR CHANGES ON THIS SHEET MUST BE MADE OR CIRCLED IN RED, WITH DATE AND NAME OF PERSON MAKING CHANGE.

Chief Party F. B. 2[illegible] Pg. 62

Name J.C. Peterson	W. O. No. 4182 B. S. O. No.
Date Feb. 28	Location Hunter Ave.
Map No. B 131	Surveyed by
Platting C'k'd by C. J. Tone	Date
Date MAR 1928	Indexed A. C. Johnson

Notice: ANY ADDITIONS OR CHANGES ON THIS SHEET MUST BE MADE OR CIRCLED IN Red. WITH DATE AND NAME OF PERSON MAKING CHANGE.

LOS ANGELES COUNTY SURVEYOR

Do not write on this side of this line

HUNTER AVENUE
FROM
WORKMAN MILL ROAD
TO
GUIRADO STREET

℄ Survey F.B. 253-Pg. 62 to 73
Location of Improvements F.B. 253 Pg. 74 to 83

Party
Van Fleet
Gregory
Carpenter
Bowers

January, 1928.

Page 65 Van Fleet Chief Party Notes by Van Fleet Date 1-24-24

INDEX SKETCH

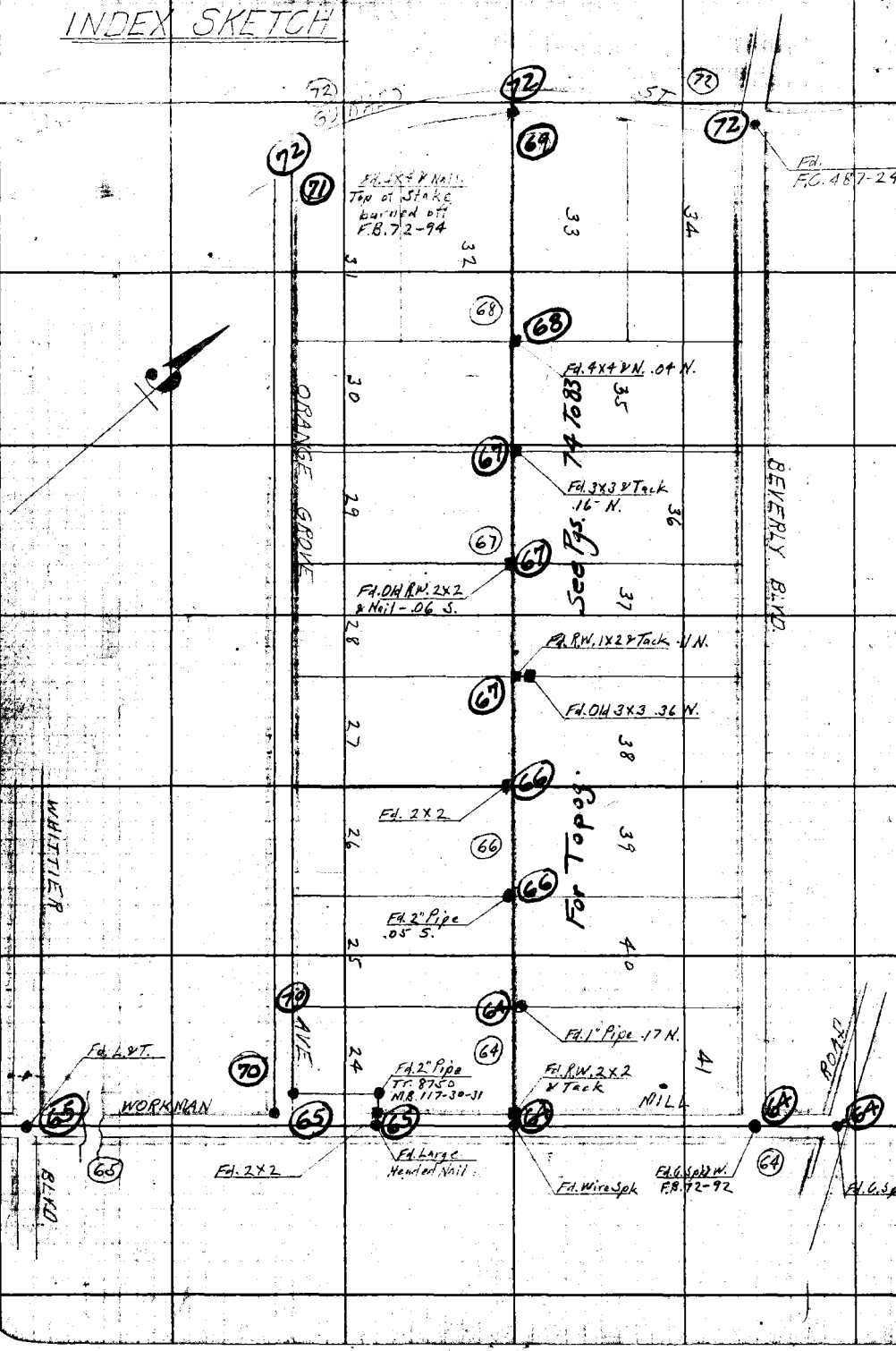

RETURN TO
LOS ANGELES COUNTY SURVEYOR
Do not extend notes [illegible]

Notes: ANY ADDITIONS OR CHANGES ON THIS SHEET MUST BE MADE OR CIRCLED IN Red. WITH DATE AND NAME OF PERSON MAKING CHANGE.

Date 1-25-28 Notes by Van Fleet Chief Party Van Fleet F. B. 253 PG. 64

Plotted by T.C. Peterson	W. O. No. 4182 O. S. O. No.
Date Feb. 28	Location Hunter Ave.
Map No. B 131	Surveyed by A.W. Van Fleet
Platting C'k'd by C. J. T.	Date 1-25-28
Date MAR 1929	Indexed A. C. Johnson

To bottom of page 65

To bottom of page 66

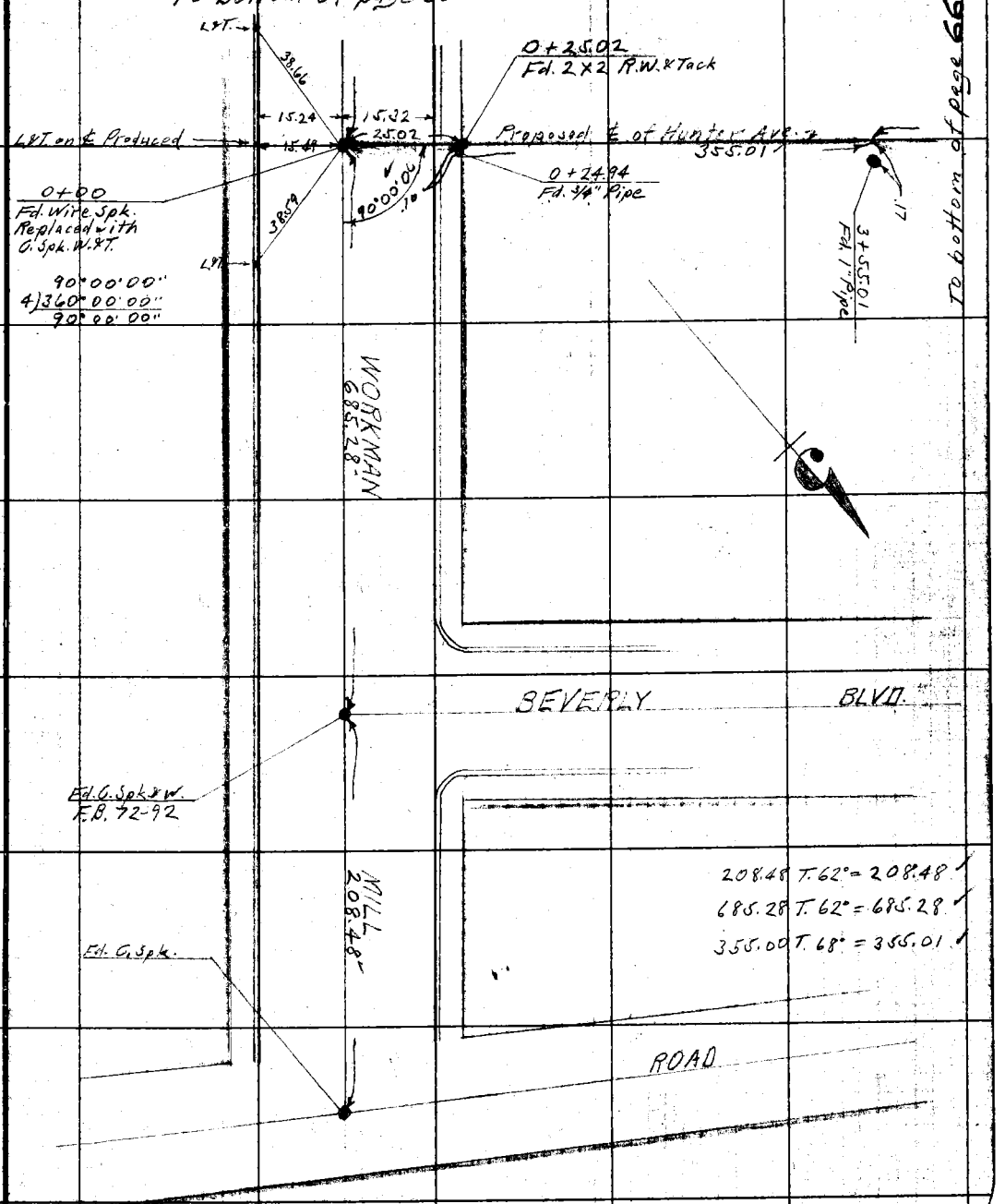

208.48 T. 62° = 208.48
685.28 T. 62° = 685.28
355.00 T. 68° = 355.01

Notes: ANY ADDITIONS OR CHANGES ON THIS SHEET MUST BE MADE OR CIRCLED IN Red. WITH DATE AND NAME OF PERSON MAKING CHANGE.

Do not extend notes this side of this line

RETURN TO LOS ANGELES COUNTY SURVEYOR

F.B. 253 Pg. 65 Van Fleet Chief Party Notes by Van Fleet Date 1-25-28

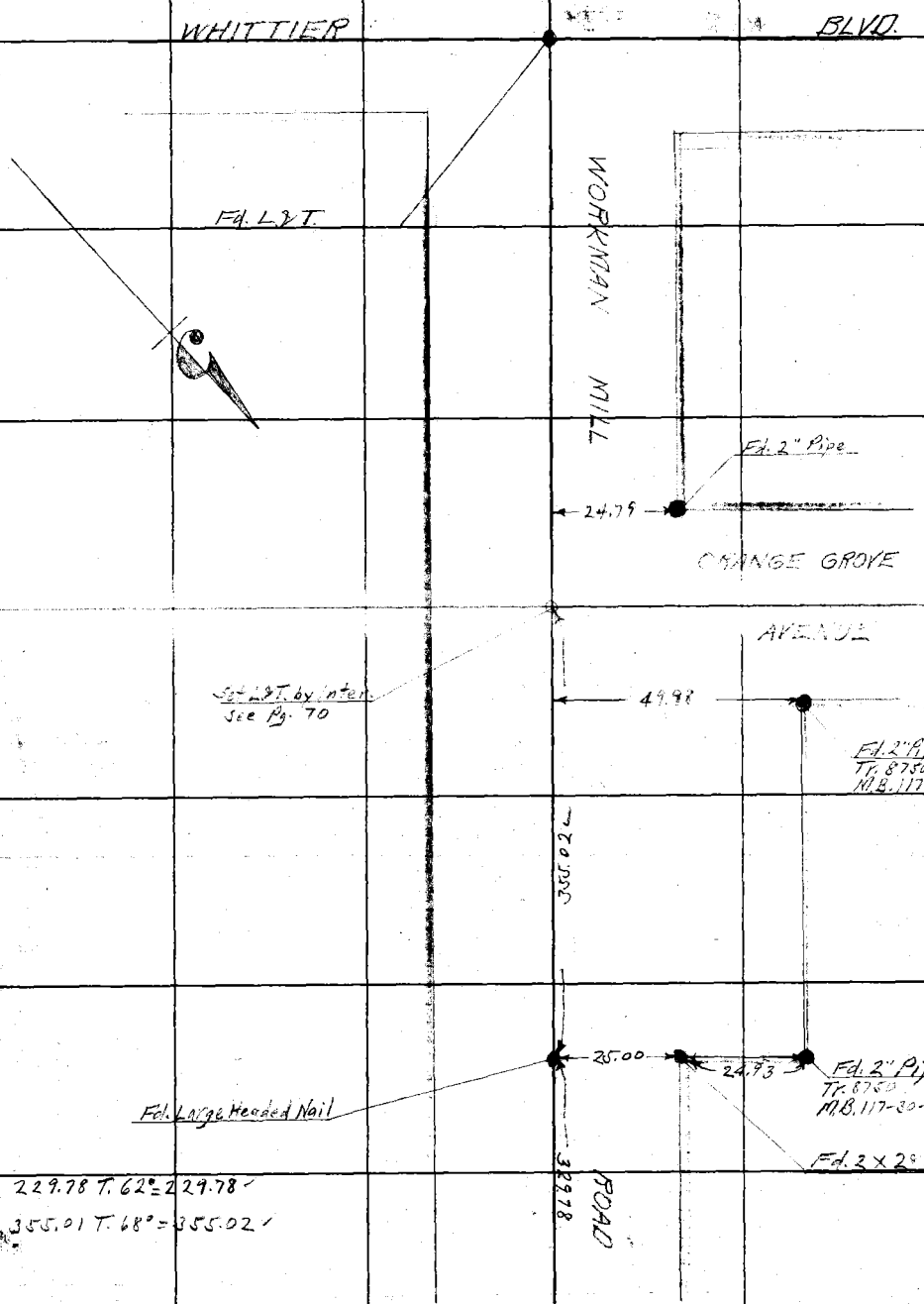

From top of page 64

RETURN TO
LOS ANGELES COUNTY SURVEYOR
Do not extend notes this side of this line

Notes. ANY ADDITIONS OR CHANGES ON THIS SHEET MUST BE MADE OR CIRCLED IN Red. WITH DATE AND NAME OF PERSON MAKING CHANGE.

Date 1-25-28 Notes by Van Fleet Chief Party Van Fleet F. B. 253 PG. 66

Platted by T.C. Peterson	W. O. No. 4182 D. S. O. No.
Date Feb. 28	Location Hunter Ave
Map No. B 131	Surveyed by A.W. Van Fleet
Platting C'k'd by C. J. Tree	Date 1-25-28
Date MAR 1928	Indexed A. C. Johnson

To bottom of page 67

165.75 T. 68° = 165.76 ✓
164.32 T. 68° = 164.33 ✓
330.11 T. 68° = 330.12 ✓

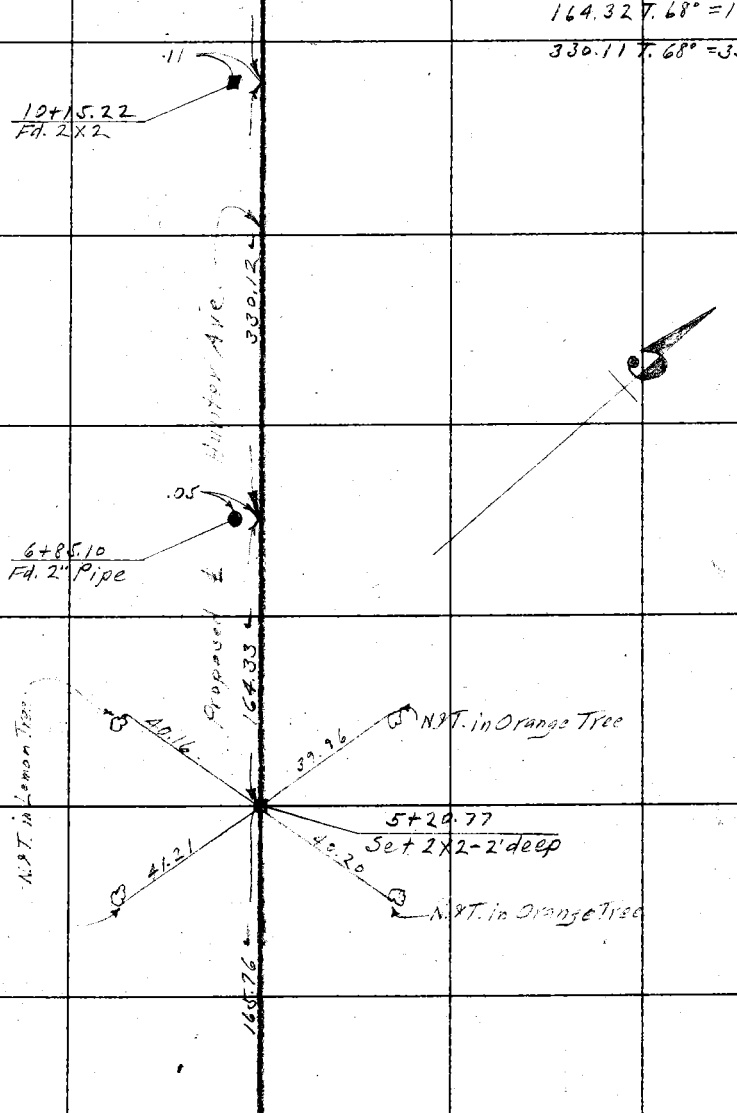

From upper right of page 64

Notes: ANY ADDITIONS OR CHANGES ON THIS SHEET MUST BE MADE OR CIRCLED IN Red. WITH DATE AND NAME OF PERSON MAKING CHANGE.

RETURN TO LOS ANGELES COUNTY SURVEYOR

Do not extend notes this side of this line

F.B. 253 [redacted] Van Fleet Chief Party Notes by Van Fleet Date 1-30-28

To bottom of page 58

230.86 T. 68° = 230.87 ✓
99.20 T. 68° = 99.20 ✓
330.02 T. 70° = 330.04 ✓
330.28 T. 68° = 330.29 ✓

.16
20+05.62
Fd. 3X3 & Tack

330.29

.06
16+75.33
Fd. Old R.W. 2X2 & Tack

13+45.35
Fd. Old 3X3

.06 .36
.11
13+45.29
Fd. R.W. 1X2 & Tack

99.20

N.X.T. in Lemon Tree
42.30
40.17
N.X.T. in Orange Tree
42.01
38.75
12+46.09
Set 2X2-2' deep
N.X.T. in Orange Tree

330.27

From top of page 58

RETURN TO
LOS ANGELES COUNTY SURVEYOR
Do not extend notes this side of this line

Notes: ANY ADDITIONS OR CHANGES ON THIS SHEET MUST BE MADE OR CIRCLED IN Red, WITH DATE AND NAME OF PERSON MAKING CHANGE.

Date 1-30-28 Notes by Van Fleet Chief Party Van Fleet F. B. 253 PG. 68

Platted by T.C. Peterson	W. O. No. 4182 D. S. O. No.
Date Feb. '28	Location Hunter Ave.
Map No. B 131	Surveyed by A.W. Van Fleet
Platting C'k'd by C. J. T.	Date 1-30-28
Date MAR 1928	Indexed A. C. Johnson

To bottom of page 69.

318.62 T. 68° = 318.63 ✓
161.81 T. 60° = 161.81 ✓

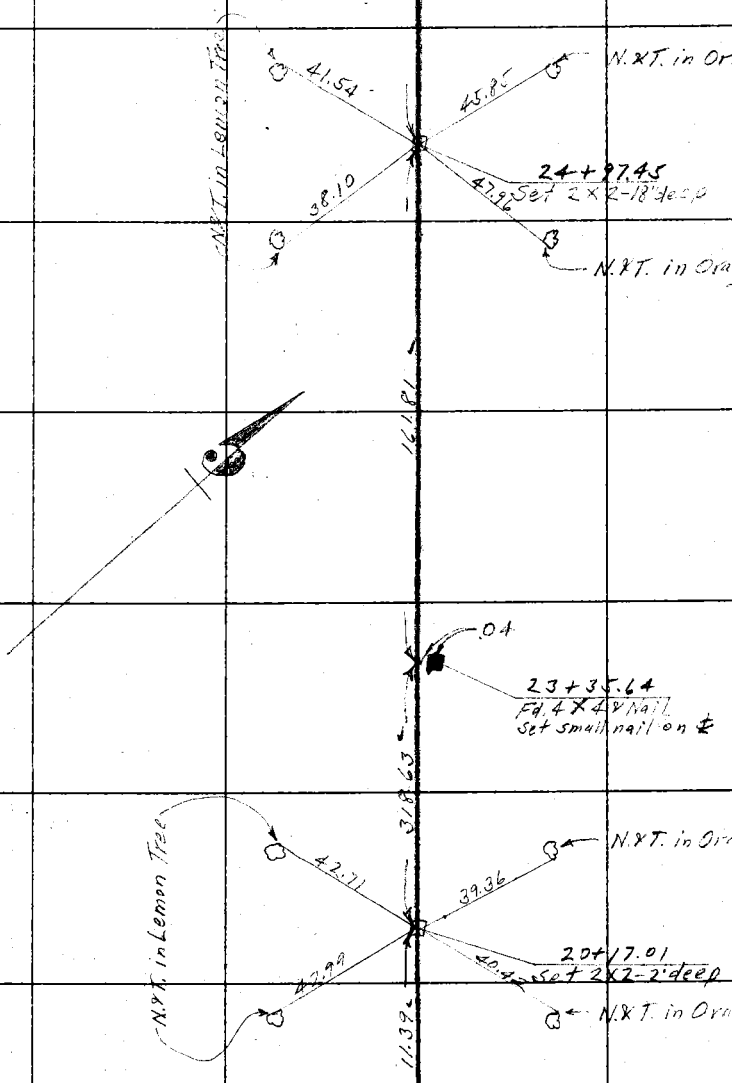

From top of page 67

Notes: ANY ADDITIONS OR CHANGES ON THIS SHEET MUST BE MADE OR CIRCLED IN Red. WITH DATE AND NAME OF PERSON MAKING CHANGE.
Do not extend notes this side of this line
RETURN TO LOS ANGELES COUNTY SURVEYOR

F.B. 253 PG. 69 Chief Party Notes by Date

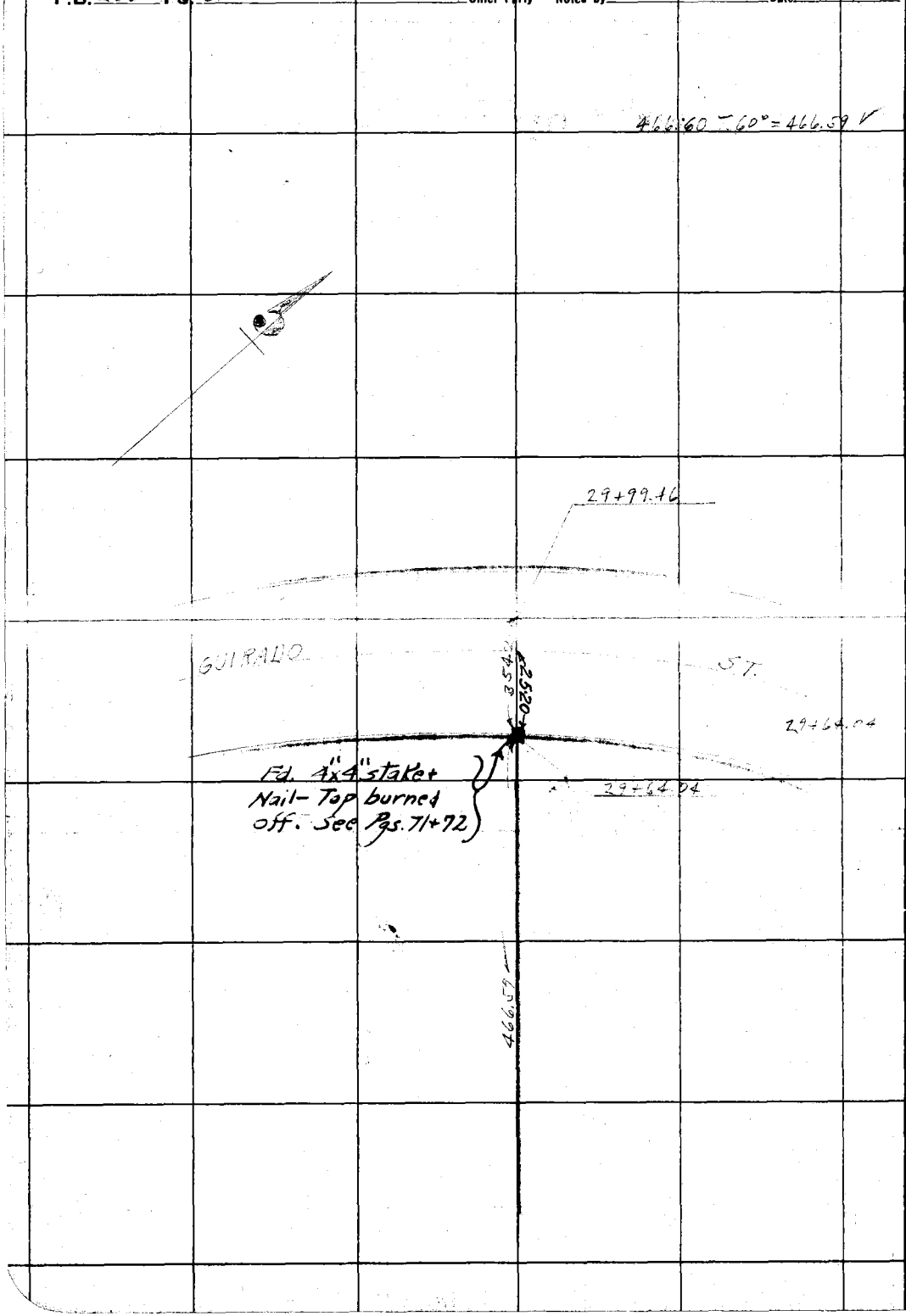

RETURN TO
LOS ANGELES COUNTY SURVEYOR

Do not extend notes this side of this line

Note: ANY ADDITIONS OR CHANGES ON THIS SHEET MUST BE MADE OR CIRCLED IN Red. WITH DATE AND NAME OF PERSON MAKING CHANGE.

Date 1-31-28 Notes by Van Fleet Chief Party Van Fleet F. B. 253 PG. 70

Plotted by T.C. Peterson	W. O. No. 4182 D. & O. No.
Date Feb. '28	Location Hunter Ave
Map No. B 131	Surveyed by A.W. Van Fleet
Platting C'k'd by C. J. T.	Date 1-31-28
Date MAR 1928	Indexed A. C. Johnson

To bottom of page 71

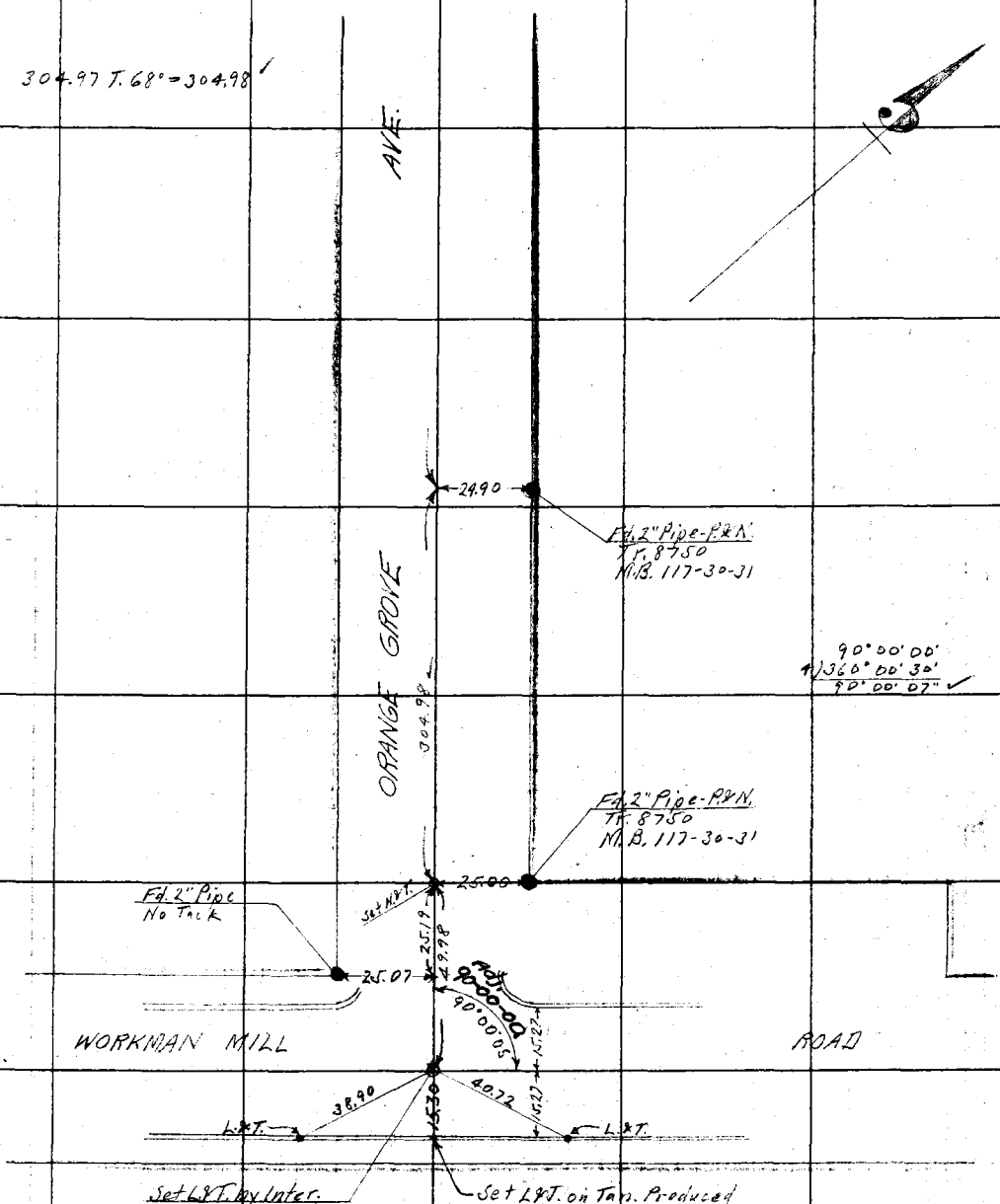

Notes: ANY ADDITIONS OR CHANGES ON THIS SHEET MUST BE MADE OR CIRCLED IN Red. WITH DATE AND NAME OF PERSON MAKING CHANGE.

Do not extend notes this side of this line

RETURN TO LOS ANGELES COUNTY SURVEYOR

F.B. 253 Pg. 71 Van Fleet Chief Party Notes by Van Fleet Date 1-31-28

446.52 T. 52° = 446.48

1980.33 T. 68° = 1980.41 ✓

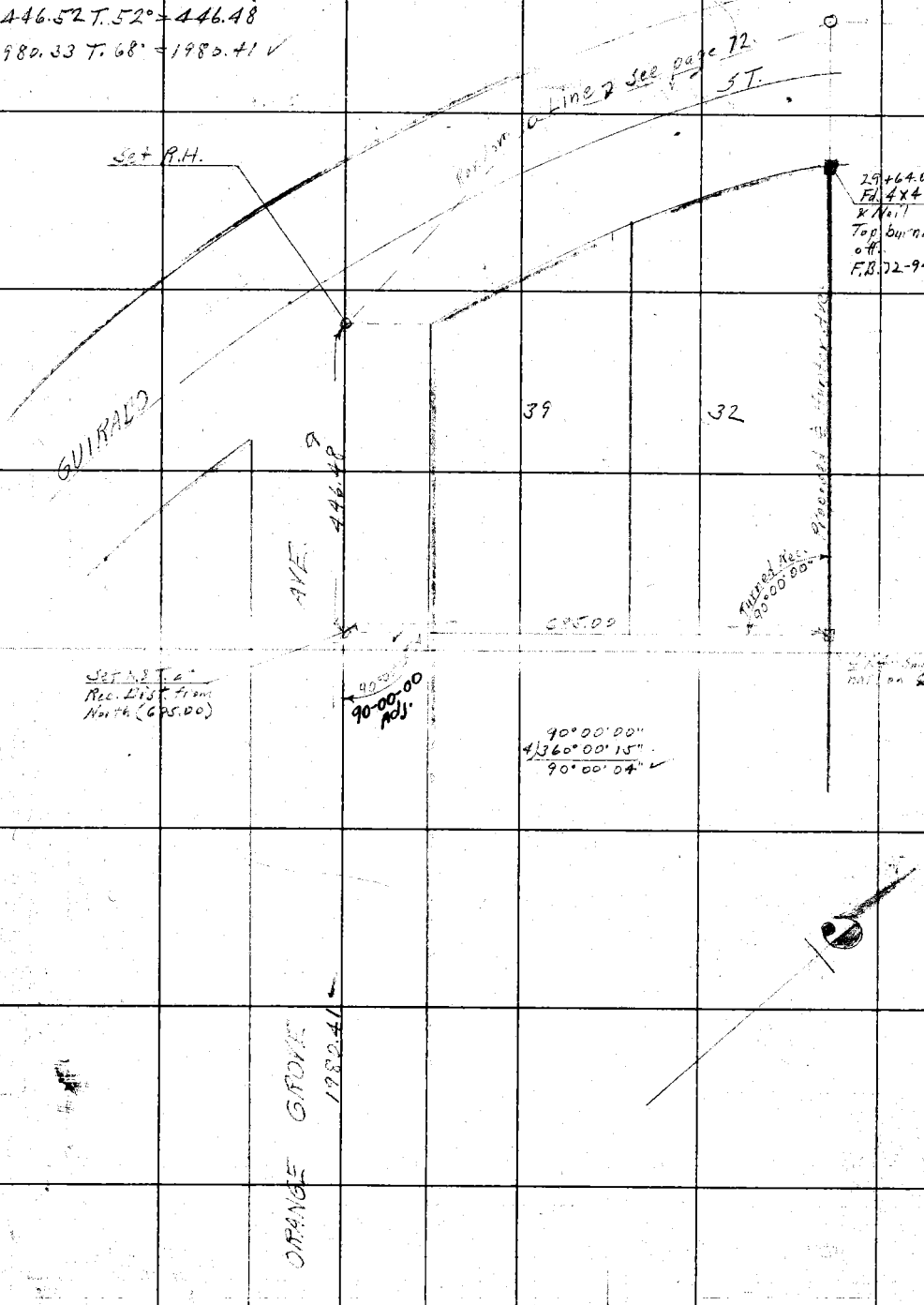

From top of page 70

RETURN TO
LOS ANGELES COUNTY SURVEYOR
Do not extend notes this side of this line

Notes: ANY ADDITIONS OR CHANGES ON THIS SHEET MUST BE MADE OR CIRCLED IN Red WITH DATE AND NAME OF PERSON MAKING CHANGE.

Date 2-1-28 Notes by Van Fleet Chief Party Van Fleet F. B. 253 Pg. 72

Plotted by T.C. Peterson	W. O. No. 4182 O. & O. No.
Date Feb. '28	Location Hunter Ave
Map No. B 131	Surveyed by A.W. Van Fleet
Plotting C'k'd by C. J. T.	Date 2-1-28
Date MAR 1928	Indexed A. C. Johnson

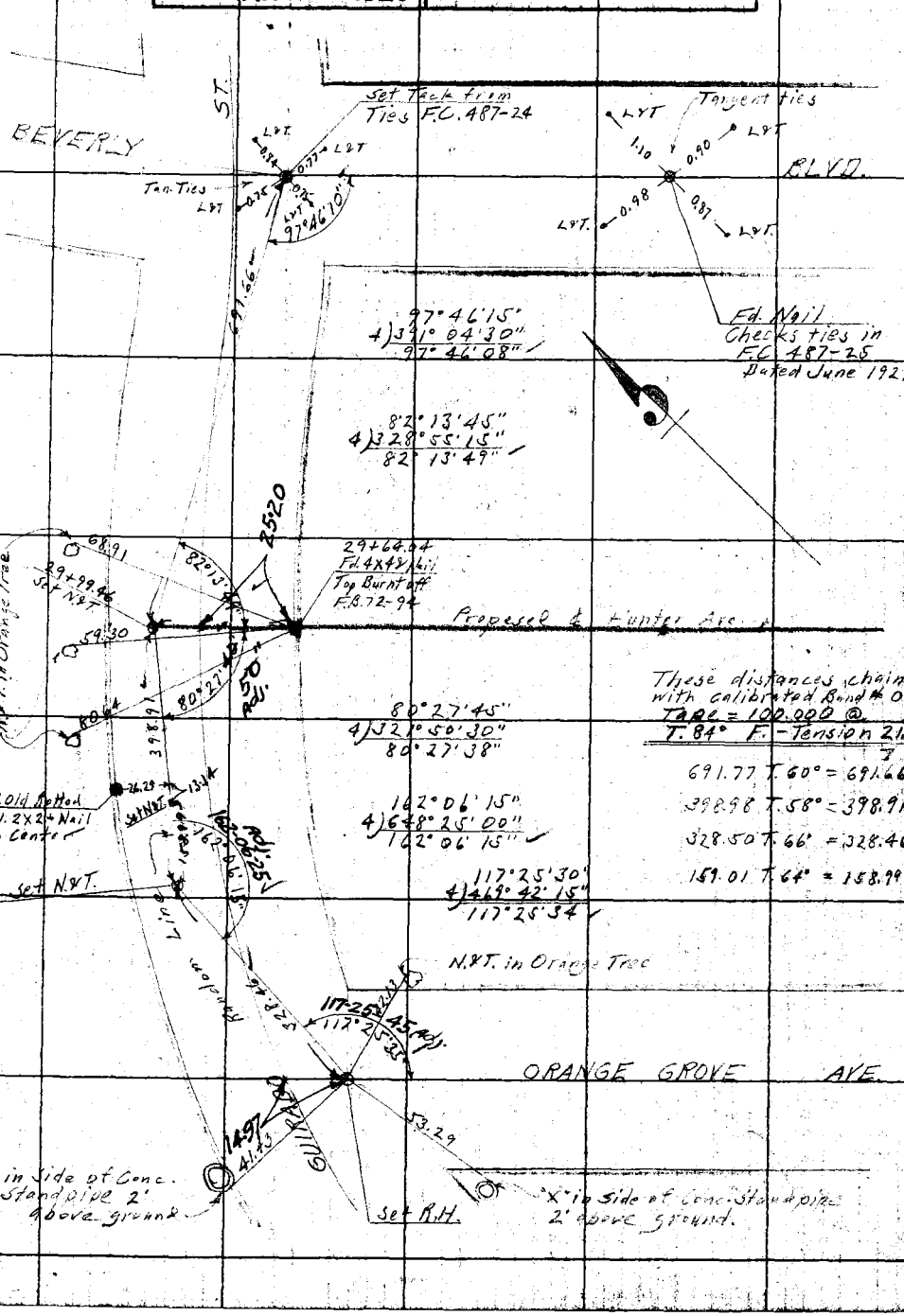

Note: ANY ADDITIONS OR CHANGES ON THIS SHEET MUST BE MADE OR CIRCLED IN Red. WITH DATE AND NAME OF PERSON MAKING CHANGE.

Do not extend notes this side of this line

RETURN TO LOS ANGELES COUNTY SURVEYOR

F.B. 253 PG. 73 Chief Party Notes by Date

RETURN TO

LOS ANGELES COUNTY SURVEYOR

Do not extend notes this side of this line

Notes: ANY ADDITIONS OR CHANGES ON THIS SHEET MUST BE MADE OR CIRCLED IN Red. WITH DATE AND NAME OF PERSON MAKING CHANGE.

Date 2-1-28 Notes by Van Fleet Chief Party Van Fleet F. B. 253 PG. 74

Platted by T.C. Peterson	W. O. No. 4182 D. S. O. No.
Date Feb. '28	Location Hunter Ave.
Map No. B 131	Surveyed by A.W. Van Fleet
Platting C'k'd by C. J. T.	Date 2-1-28
Date MAR 1928	Indexed A. C. Johnson

To bottom of page 75

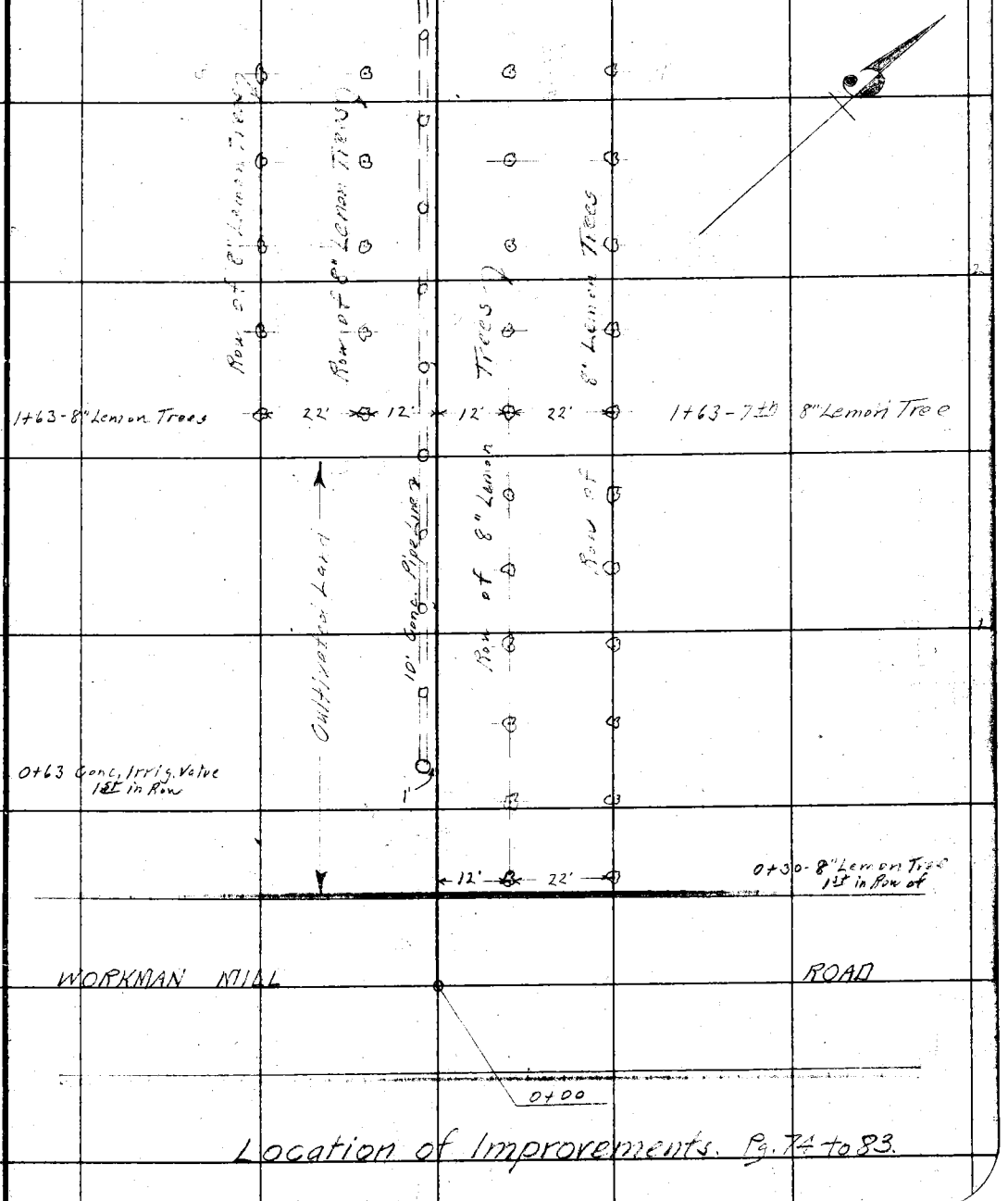

Location of Improvements. Pg. 74 to 83.

Notes ANY ADDITIONS OR CHANGES ON THIS SHEET MUST BE MADE OR CIRCLED IN Red. WITH DATE AND NAME OF PERSON MAKING CHANGE.
Do not extend notes this side of this line
RETURN TO
LOS ANGELES COUNTY SURVEYOR

F.B. 253 Pg. 75 Van Fleet Chief Party Notes by Van Fleet Date 2-1-28

To bottom of page 76



From top of page 74

RETURN TO
LOS ANGELES COUNTY SURVEYOR

Do not extend notes this side of this line

Notes: ANY ADDITIONS OR CHANGES ON THIS SHEET MUST BE MADE OR CIRCLED IN Red. WITH DATE AND NAME OF PERSON MAKING CHANGE.

Date 2-1-28 Notes by Van Fleet Chief Party Van Fleet F. B. 253 PG. 76

Platted by T.C. Peterson	W. O. No. 4182 B. S. O. No.
Date Feb. '28.	Location Hunter Ave.
Map No. B 131	Surveyed by S.W. Van Fleet
Platting C'k'd by C. J. T.	Date 2-1-28
Date MAR 1928	Indexed A. C. Johnson

To bottom of page 77

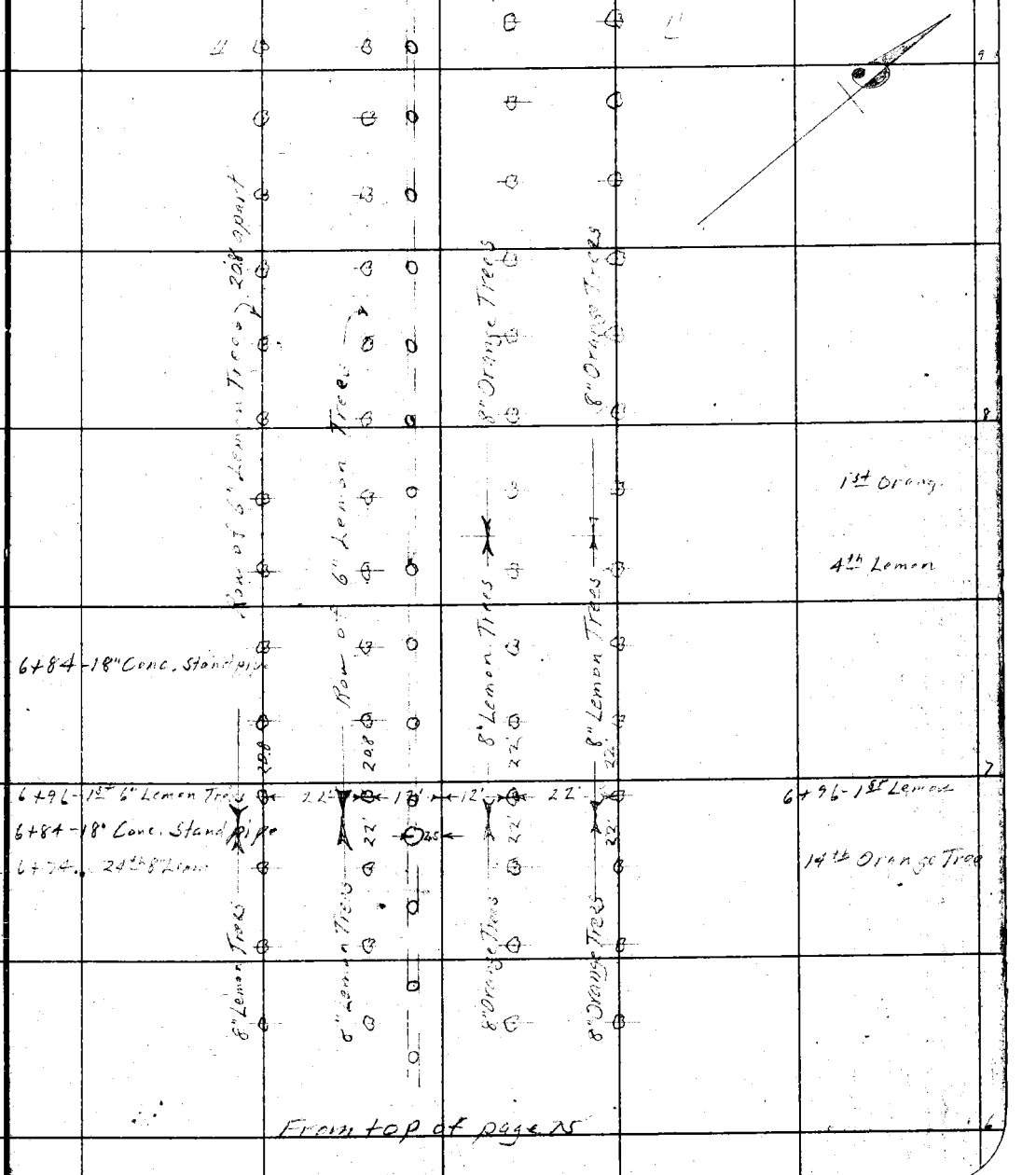

From top of page 75

Notes: ANY ADDITIONS OR CHANGES ON THIS SHEET MUST BE MADE OR CIRCLED IN Red. WITH DATE AND NAME OF PERSON MAKING CHANGE.

RETURN TO LOS ANGELES COUNTY SURVEYOR

Do not extend notes this side of this line

F.B. 253 Pg. 77 Van Fleet Chief Party Notes by Van Fleet Date 2-1-28

To bottom of page 78



RETURN TO
LOS ANGELES COUNTY SURVEYOR
Do not extend notes this side of this line

Notes: ANY ADDITIONS OR CHANGES ON THIS SHEET MUST BE MADE OR CIRCLED IN Red. WITH DATE AND NAME OF PERSON MAKING CHANGE.

Date 2-1-28 Notes by Van Fleet Chief Party Van Fleet F. B. 253 Pg. 78

Platted by T.C. Peterson	W. O. No. 4182 O. S. O. No.
Date Feb. '28	Location Hunter Ave.
Map No. B 131	Surveyed by A.W. Van Fleet
Platting C'k'd by C. J. T.	Date 2-1-28
Date MAR 1928	Indexed A. C. Johnson

To bottom of page 79



From top of page 77

RETURN TO
LOS ANGELES COUNTY SURVEYOR
Do not extend notes this side of this line
Note: ANY ADDITIONS OR CHANGES ON THIS SHEET MUST BE MADE OR CIRCLED IN Red. WITH DATE AND NAME OF PERSON MAKING CHANGE.

F.B. 253 Pg. 79 Van Fleet Chief Party Notes by Van Fleet Date 2-1-28

To bottom of page 80

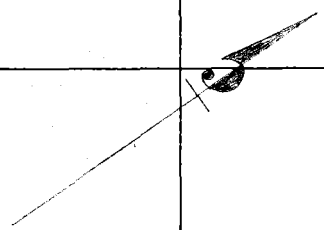



From top of page 78

RETURN TO
LOS ANGELES COUNTY SURVEYOR
Do not extend notes this side of this line
Notes: ANY ADDITIONS OR CHANGES ON THIS SHEET MUST BE MADE OR CIRCLED IN Red. WITH DATE AND NAME OF PERSON MAKING CHANGE.

Date 2-1-28 Notes by Van Fleet Chief Party Van Fleet F. B. 253 PG. 80

Platted by T.C. Peterson	W. O. No. 4182 O. S. O. No.
Date Feb. '28	Location Hunter Ave.
Map No. B 131	Surveyed by A.W. Van Fleet
Platting C'k'd by C. J. T.	Date 2-1-28
Date MAR 1928	Indexed A. C. Johnson

To bottom of page 81

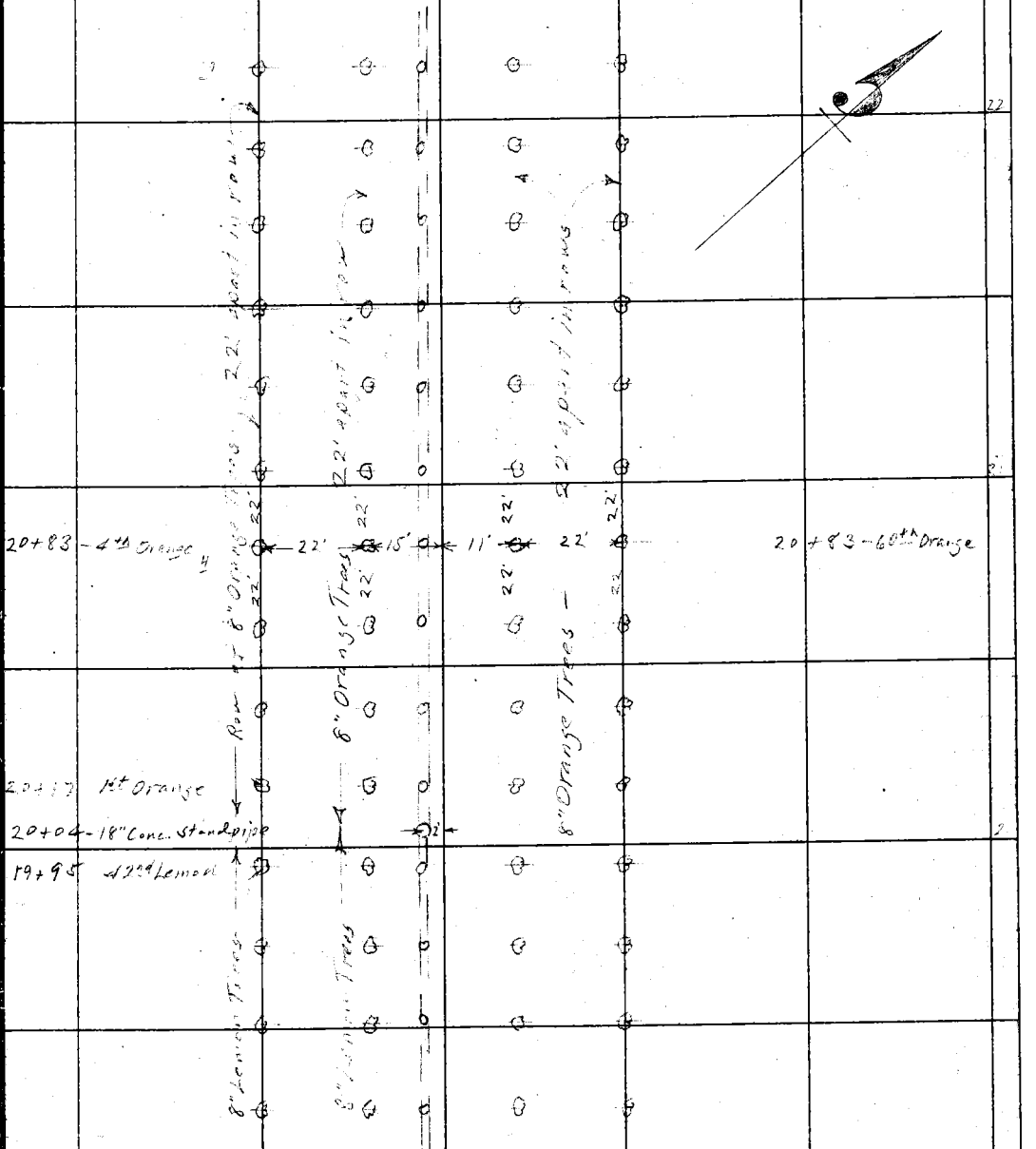

From top of page 79

Notes ANY ADDITIONS OR CHANGES ON THIS SHEET MUST BE MADE OR CIRCLED IN Red. WITH DATE AND NAME OF PERSON MAKING CHANGE.

Do not extend notes this side of this line

RETURN TO LOS ANGELES COUNTY SURVEYOR

F.B. 253 Pg. 81 Van Fleet Chief Party Notes by Van Fleet Date 2-1-28

To bottom of page 82



RETURN TO
LOS ANGELES COUNTY SURVEYOR
Do not extend notes this side of this line

Note: ANY ADDITIONS OR CHANGES ON THIS SHEET MUST BE MADE OR CIRCLED IN Red. WITH DATE AND NAME OF PERSON MAKING CHANGE.

Date 2-1-28 Notes by Van Fleet Chief Party Van Fleet F. B. 253 PG. 82

Platted by T.G. Peterson	W. O. No. 4182 D. S. O. No.
Date Feb. '28	Location Hunter Ave.
Map No. B 131	Surveyed by A.W. Van Fleet
Platting C'k'd by C. J. T.	Date 2-1-28
Date MAR 1928	Indexed A. C. Johnson

To bottom of page 83

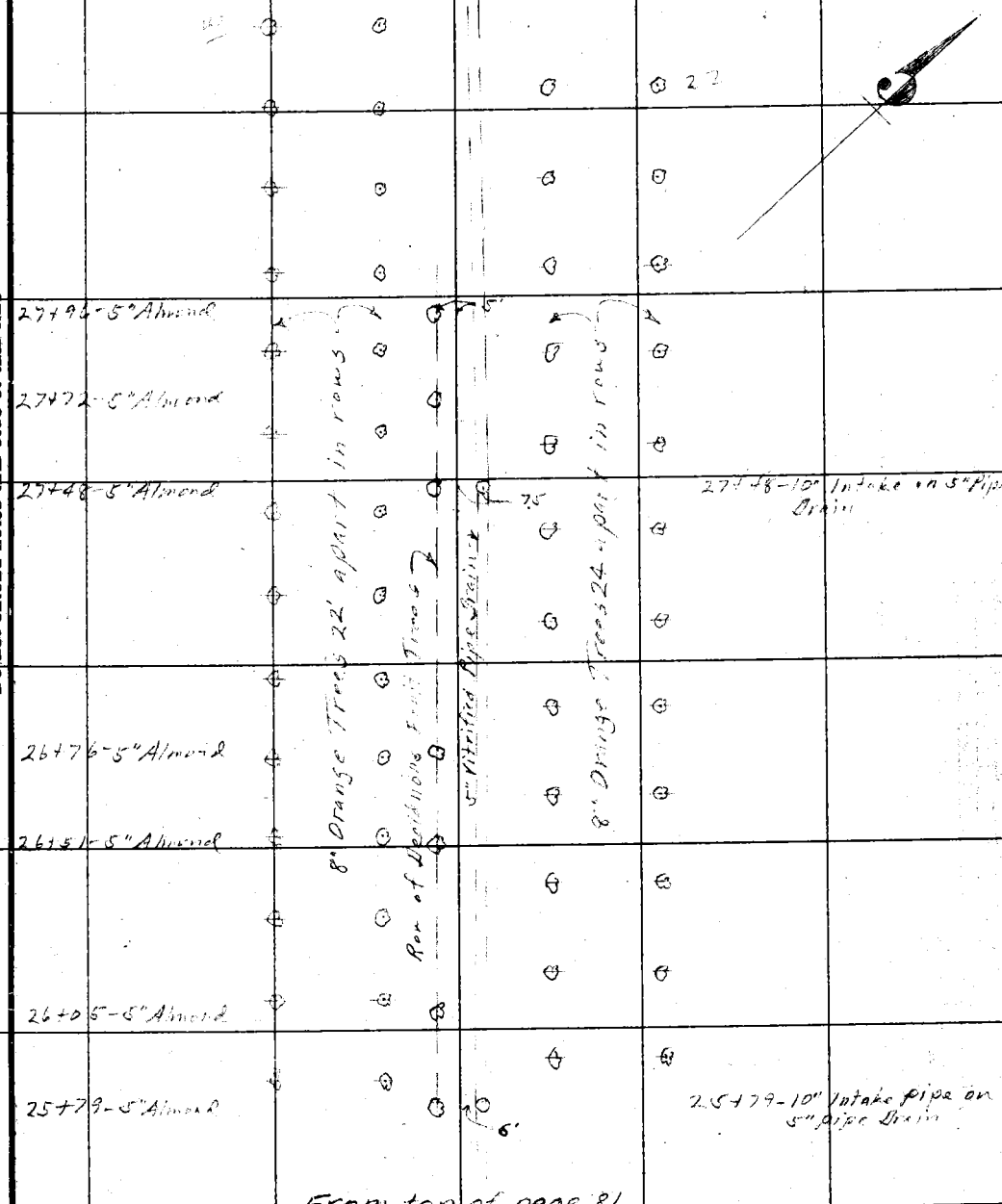

From top of page 81

Notes ANY ADDITIONS OR CHANGES ON THIS SHEET MUST BE MADE OR CIRCLED IN Red. WITH DATE AND NAME OF PERSON MAKING CHANGE.

RETURN TO LOS ANGELES COUNTY SURVEYOR

Do not extend notes this side of this line

F.B. 253 Pg. 83 Van Fleet Chief Party Notes by Van Fleet Date 2-1-28

RETURN TO
LOS ANGELES COUNTY SURVEYOR

Do not extend notes this side of this line

Notes: ANY ADDITIONS OR CHANGES ON THIS SHEET MUST BE MADE OR CIRCLED IN Red. WITH DATE AND NAME OF PERSON MAKING CHANGE.

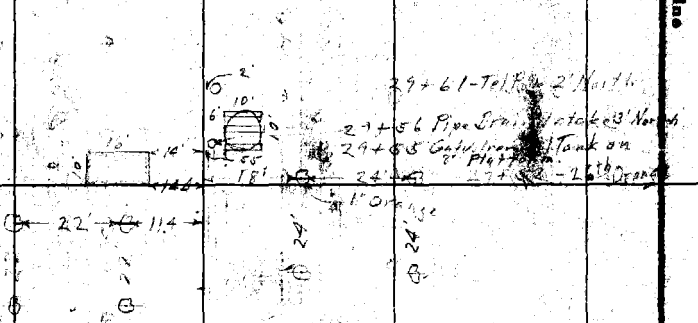

From top of page 82.

Date Apr 17-28 Notes by Nichols Chief Party Nichols F.B. 253 Pg. 84

Platted by	W. O. No. 107 B. S. O. No.
Date	Location Fort Tejon Road
Map No.	Surveyed by Geo Nichols
Platting Ck'd by	Date Apr 17-1928
Date	Indexed A. C. Johnson

Retracement of Fort Tejon Road from Pear Blossom Highway to Rock Creek Bridge.

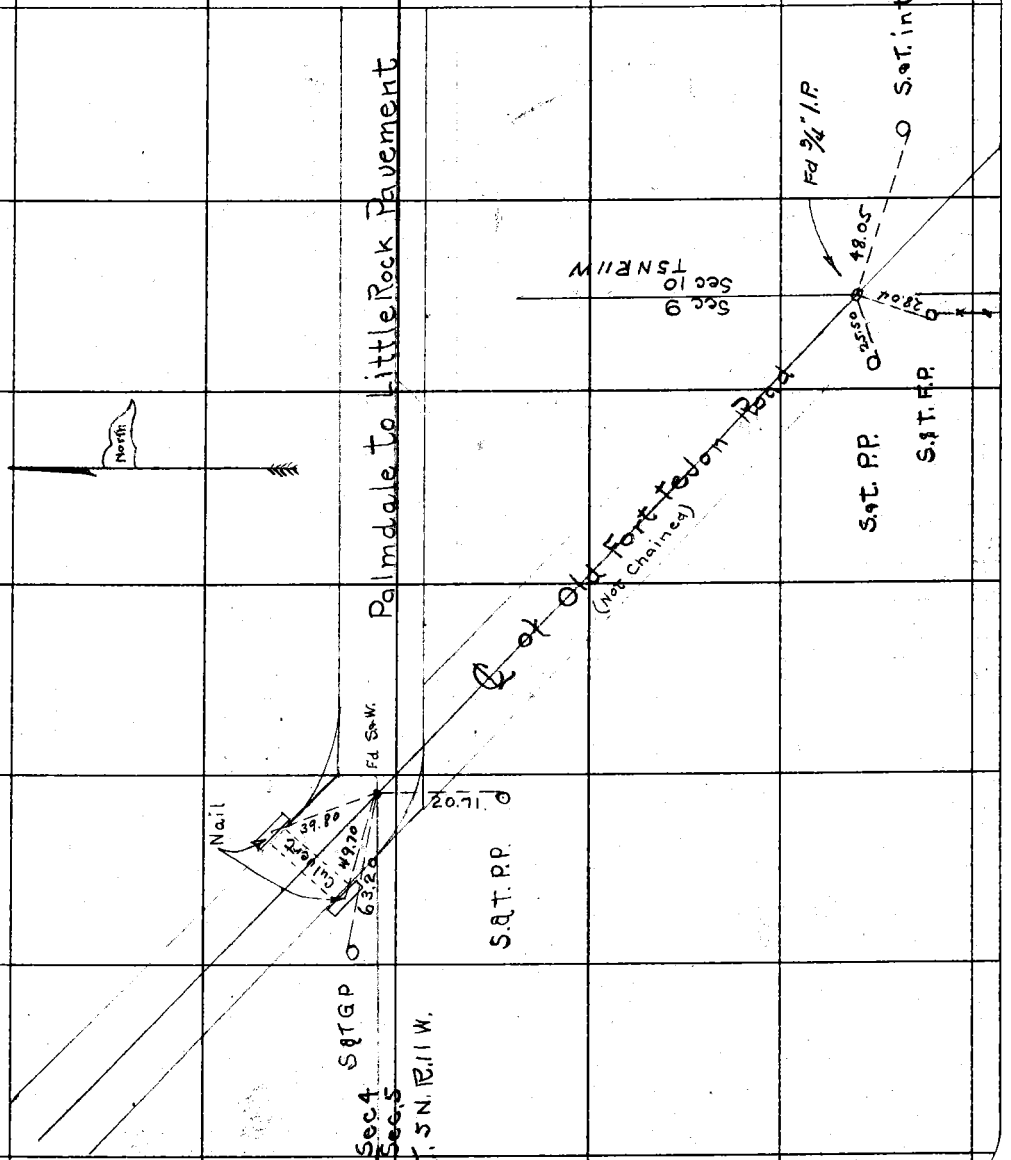

NOTE: ANY ADDITION OR CHANGES ON THIS SHEET MUST BE MADE OR CIRCLED IN RED, WITH DATE AND NAME OF PERSON MAKING CHANGE.

DO NOT EXTEND NOTES THIS SIDE OF THIS LINE

RETURN TO LOS ANGELES COUNTY SURVEYOR

F.B. 253 Pg. 85 Chief Party Notes by Date

cont. top of next pg.

RETURN TO
LOS ANGELES COUNTY SURVEYOR

DO NOT EXTEND NOTES THIS SIDE OF THIS LINE

NOTE: ANY ADDITION OR CHANGES ON THIS SHEET MUST BE MADE OR CIRCLED IN RED, WITH DATE AND NAME OF PERSON MAKING CHANGE.

Date _____ Notes by _____ Chief Party _____ F.B. 253 Pg. 86

Platted by	W. O. No. 107 O. S. O. No.
Date	Location Ft Tejon Road
Map No.	Surveyed by Nichols
Platting C'k'd by	Date Oct 26-27 1928
Date	Indexed A. C. Johnson

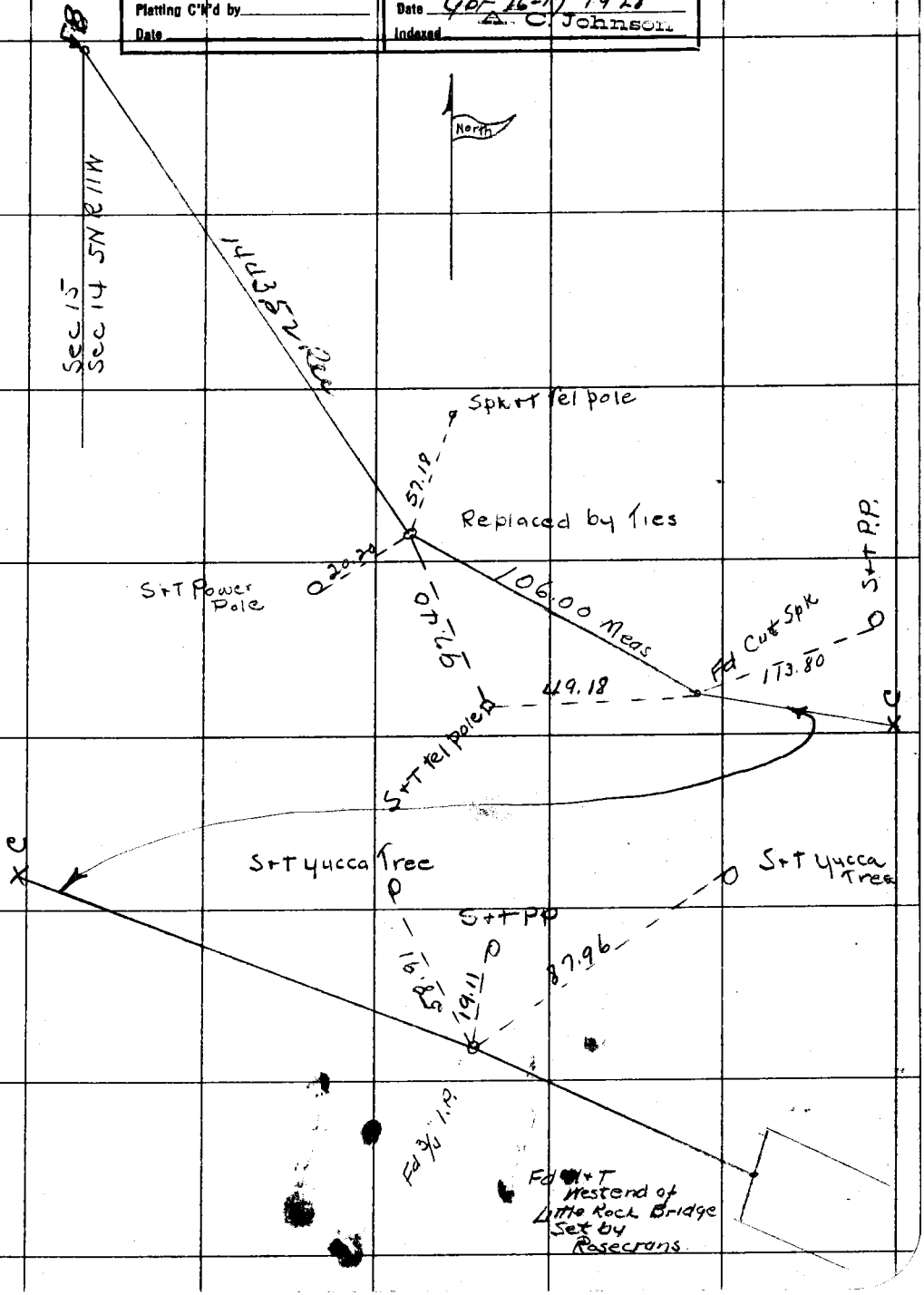

NOTE: ANY ADDITION OR CHANGE ON THIS SHEET MUST BE MADE OR CIRCLED IN RED. WITH DATE AND NAME OF PERSON MAKING CHANGE.

DO NOT EXTEND NOTES THIS SIDE OF THIS LINE

RETURN TO LOS ANGELES COUNTY SURVEYOR

F.B. 258 PG. 87 Chief Party Notes by Date

RETURN TO
LOS ANGELES COUNTY SURVEYOR

NOTE: ANY ADDITION OR CHANGES ON THIS SHEET MUST BE MADE OR CIRCLED IN RED. WITH DATE AND NAME OF PERSON MAKING CHANGE.

DO NOT EXTEND NOTES THIS SIDE OF THIS LINE

Date 6-28-28 Notes by LSH Chief Party LSH F. B. 253 Pg. 88

Platted by	W. O. No. 105 O. S. O. No.
Date	Location Hicks St
Map No.	Surveyed by L S Hammond
Platting C'k'd by	Date 6-28-28
Date	Indexed A. C. Johnson

Notes: ANY ADDITIONS OR CHANGES ON THIS SHEET MUST BE MADE OR CIRCLED IN Red. WITH DATE AND NAME OF PERSON MAKING CHANGE.

Do not extend notes this side of this line

RETURN TO LOS ANGELES COUNTY SURVEYOR

SURVEY

To relocate the N.E. & N.W. Corners of Lot 6 Block 24 H.T. Hazard's East Side Add.

June 1928

by L.S. Hammond chief
F.H. Blanchard Inst
D.W. Reynolds Hd ch.
C.M. Dunlap Rr ch.

Band Tape #030 used which is 100.000 @ 76° pull 21.5 lbs

Note:-
The purpose of this Survey was to replace the lot stakes along the Nly. line of lot 6 Blk. 24 of Hazards East Side Addn. which were destroyed by the Contractor in constructing a storm drain along said line.

E.T. Monkey - 7/6/28.

F.B. 253 PG. 89 LSM Chief Party Notes by LSM Date 6-28-28

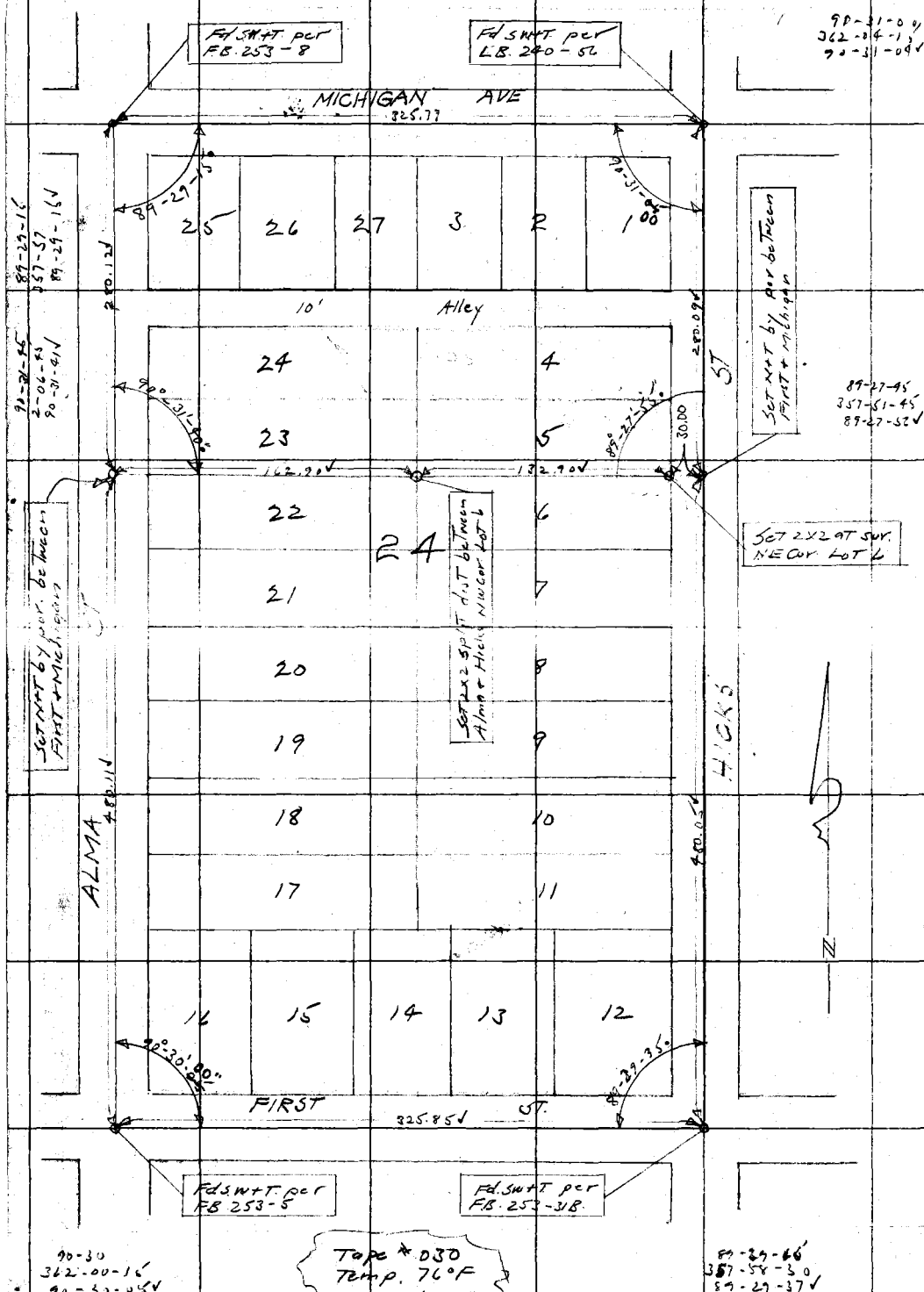

RETURN TO
LOS ANGELES COUNTY SURVEYOR

Do not extend notes this side of this line

Notes: ANY ADDITIONS OR CHANGES ON THIS SHEET MUST BE MADE OR CIRCLED IN Red. WITH DATE AND NAME OF PERSON MAKING CHANGE.

V.A.C.J.
July 1928.

Date _____ Notes by _____ Chief Party _____ F.B. 253 Pg. 90

Plotted by _____	W. O. No. _____ D. S. O. No. _____
Date _____	Location _____
Map No. _____	Surveyed by _____
Plotting C'k'd by _____	Date _____
Date _____	Indexed A. C. Johnson

Notes: ANY ADDITIONS OR CHANGES ON THIS SHEET MUST BE MADE OR CIRCLED IN Red. WITH DATE AND NAME OF PERSON MAKING CHANGE.

Do not extend notes this side of this line

RETURN TO
LOS ANGELES COUNTY SURVEYOR

F. B. _____ Pg. _____ Chief Party Notes by _____ Date _____

RETURN TO

LOS ANGELES COUNTY SURVEYOR

Do not extend notes this side of this line

Note: ANY ADDITIONS OR CHANGES ON THIS SHEET MUST BE MADE OR CIRCLED IN "Red" WITH DATE AND NAME OF PERSON MAKING CHANGE.

Date _____ Notes by _____ Chief Party _____ F.B. 253 Pg. 91

Plotted by	W. O. No. 4271-AA D. S. O. No.
Date	Location Leffingwell Road
Map No. B-463.	Surveyed by C.V. Crumley
Plotting C'k'd by H. U. M. H.	Date July & Aug. 1929
Date DEC 31 1929	Indexed A. C. Johnson

LEFFINGWELL ROAD

From

LA MIRADA & WHITTIER ROAD

West To

SHOEMAKER ROAD

W.O. 4271-AA

C.V. Crumley
E.S. Tomblesoo
S.C. Barnhart
E.J. Carpenter
Wm. Scott
D.S. Ford

RETURN TO LOS ANGELES COUNTY SURVEYOR

Do not extend notes this side of this line

Notice: ANY ADDITIONS OR CHANGES ON THIS SHEET MUST BE MADE OR CIRCLED IN Red. WITH DATE AND NAME OF PERSON MAKING CHANGE.

F.B. 253 PG. 92A C.V. Crumley Chief Party Notes by E.S. Tombleson Date 8/12/29

Cont'd To Bottom Pg 93

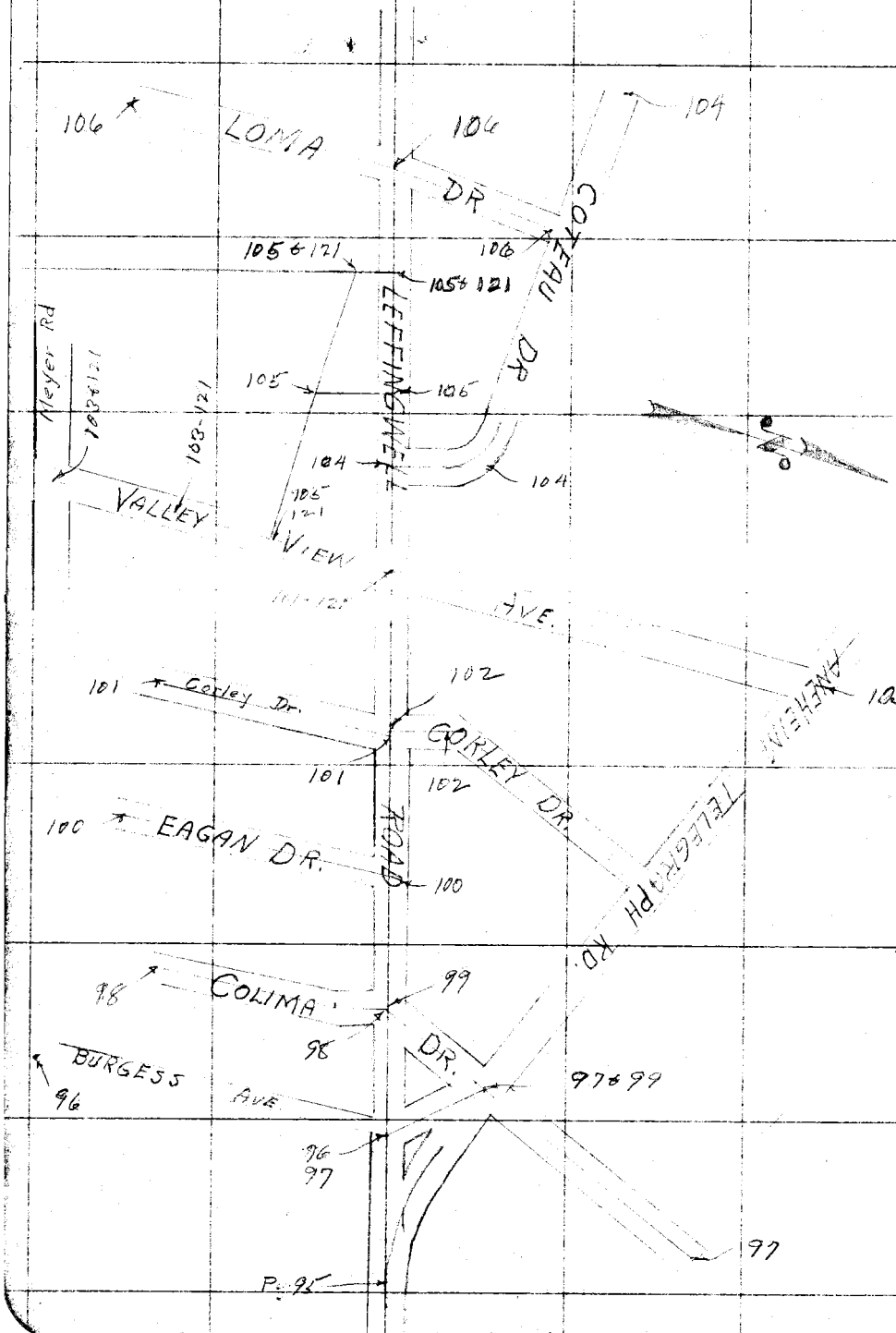

RETURN TO
LOS ANGELES COUNTY SURVEYOR

Do not extend notes this side of this line

Note: ANY ADDITIONS OR CHANGES ON THIS SHEET MUST BE MADE OR CIRCLED IN Red. WITH DATE AND NAME OF PERSON MAKING CHANGE.

Date 8/2/29 Notes by E.S. Tomblesson Chief Party C.V. Crumley F.B. 253 Pg. 93

Plotted by K.V.M.	W. O. No. 4271-AA D. S. O. No.
Date Dec-29	Location Leffingwell Road
Map No. B-463.	Surveyed by C.V. Crumley
Platting C'k'd by H.U.M.H.	Date July & August, 1929
Date ~~DEC 31 1929~~	Indexed A. C. Johnson

Cont'd To Bottom Pg. 94

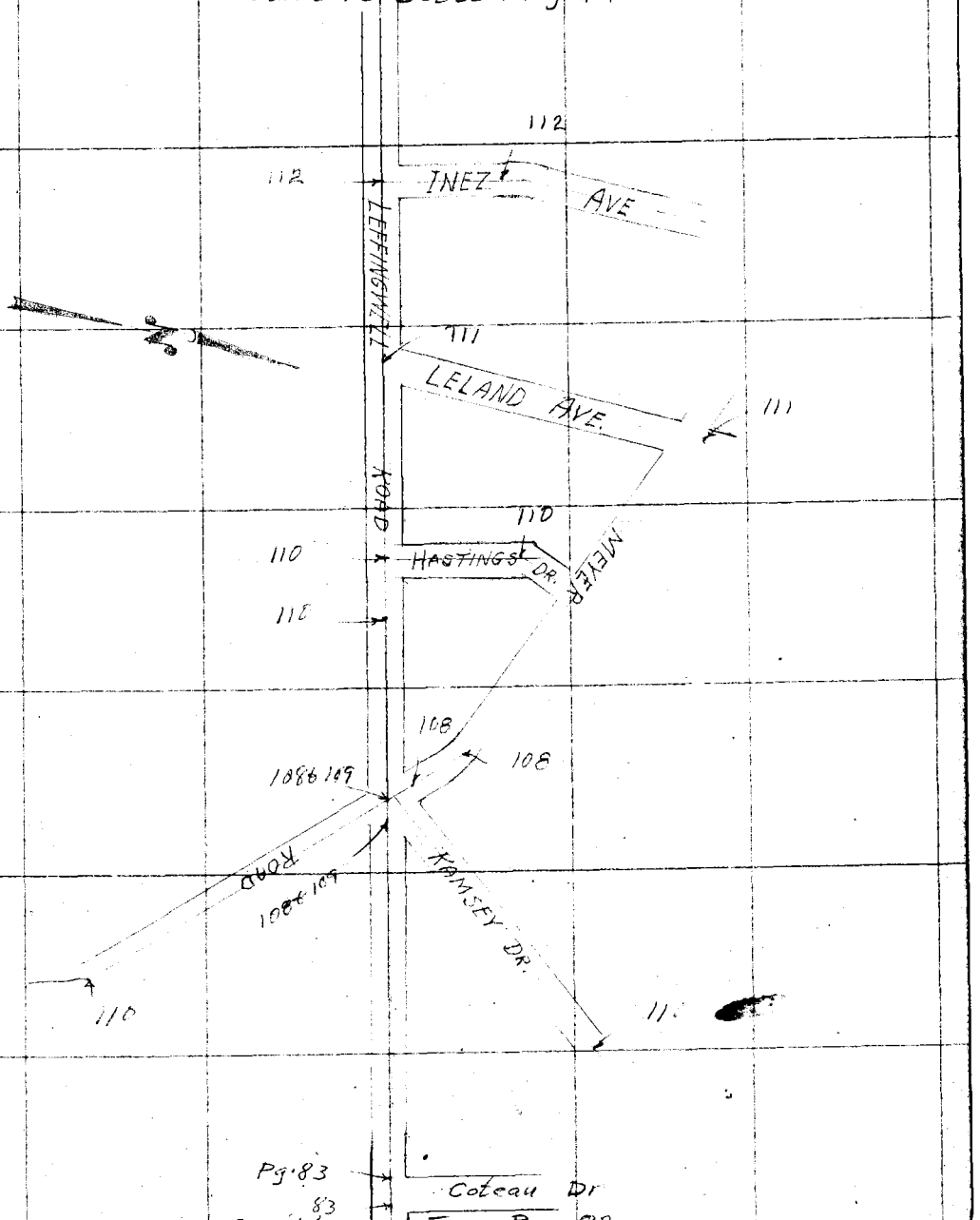

Notes: ANY ADDITIONS OR CHANGES ON THIS SHEET MUST BE MADE OR CIRCLED IN Red. WITH DATE AND NAME OF PERSON MAKING CHANGE.

Do not extend notes this side of this line

RETURN TO LOS ANGELES COUNTY SURVEYOR

F.B. 253 Pg. 94 C.V. Crumley Chief Party Notes by E.S. Tompleson Date 8/12/29

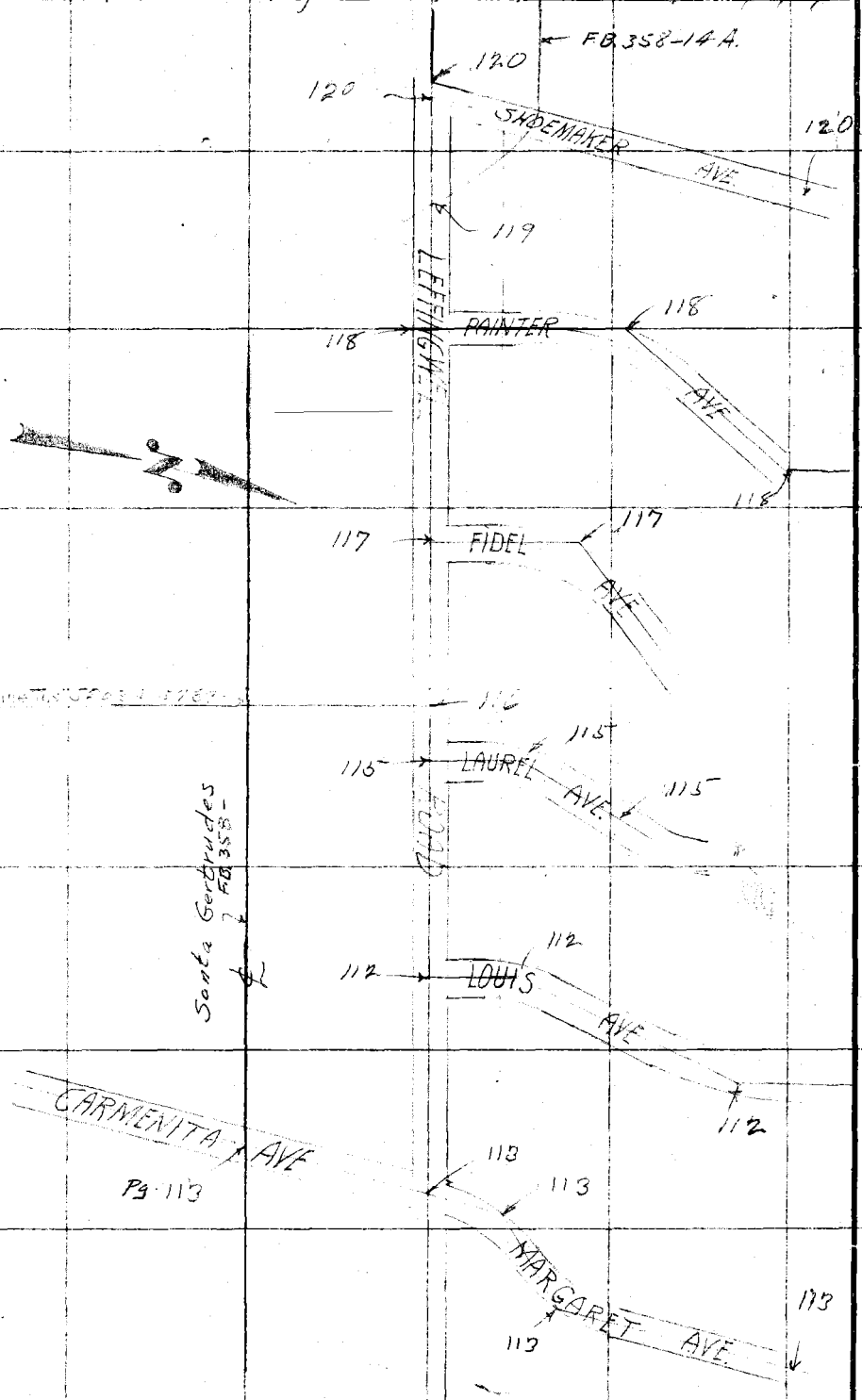

RETURN TO
LOS ANGELES COUNTY SURVEYOR

Do not extend notes this side of this line

Note: ANY ADDITIONS OR CHANGES ON THIS SHEET MUST BE MADE OR CIRCLED IN RED WITH DATE AND NAME OF PERSON MAKING CHANGE.

Date _____ Notes by _____ Chief Party _____ F.B. 253 Pg. 94A

Platted by KVM	W. O. No. _____ D. S. O. No. _____
Date Dec. 29	Location _____
Map No. B-463	Surveyed by _____
Platting C'k'd by H. U. M. H.	Date _____
Date DEC 31 1929	Indexed A. C. Johnson

Notes: ANY ADDITIONS OR CHANGES ON THIS SHEET MUST BE MADE OR CIRCLED IN Red. WITH DATE AND NAME OF PERSON MAKING CHANGE.

Do not extend notes this side of this line

RETURN TO
LOS ANGELES COUNTY SURVEYOR

F.B. 253 PG. 94B Chief Party Notes by C. V. Crumb Date 9/6/29

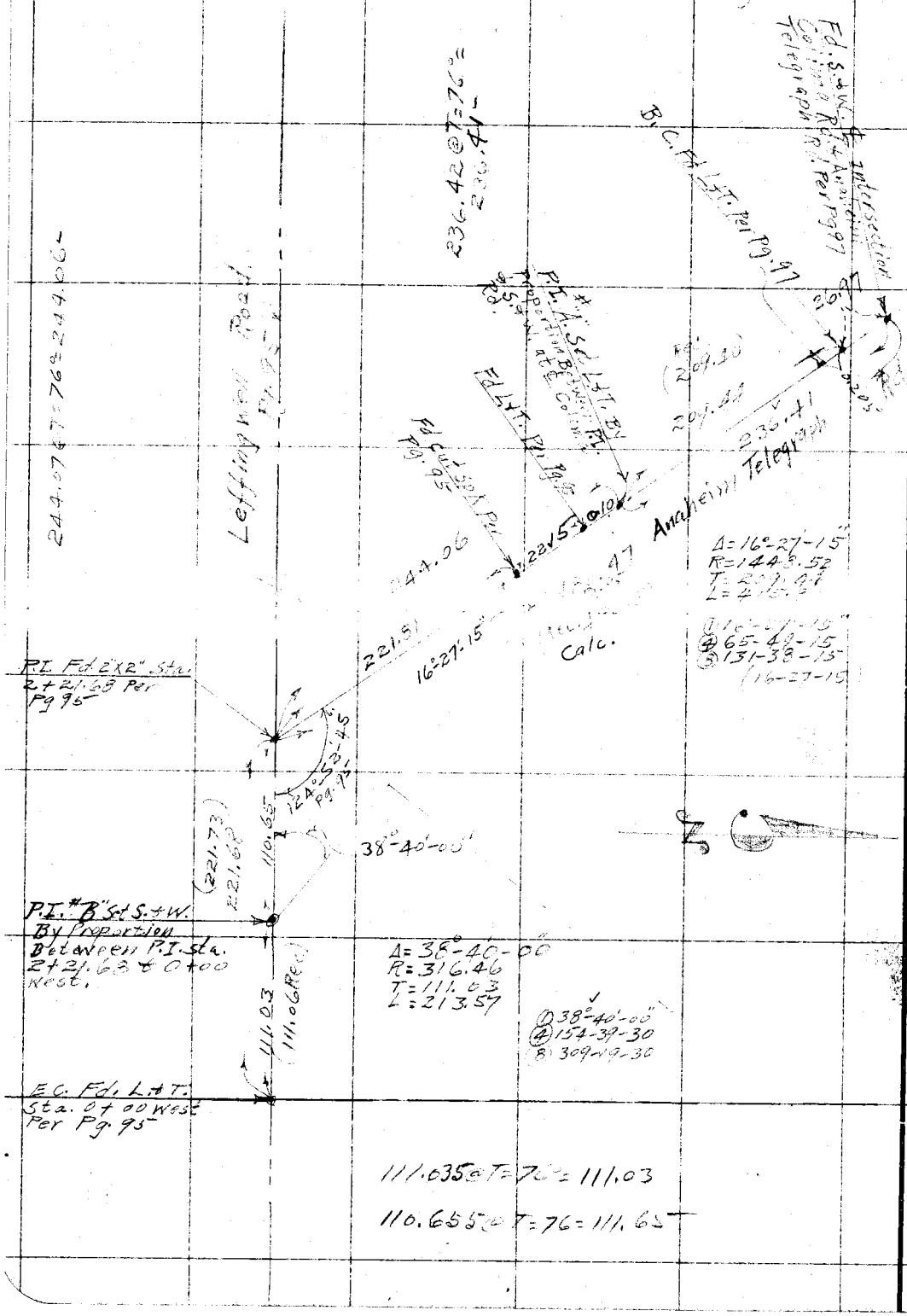

RETURN TO
LOS ANGELES COUNTY SURVEYOR

Do not extend notes this side of this line

Note: ANY ADDITIONS OR CHANGES ON THIS SHEET MUST BE MADE OR CIRCLED IN Red WITH DATE AND NAME OF PERSON MAKING CHANGE.

Date _____ Notes by _____ Chief Party _____ F.B. 253 Pg. 95

T = 84° = 213'

Platted by KVM	W.O. No. 4271 B.S.O. No. Page # 059
Date Dec 1929	Location Leffingwell Road
Map No. B-463	Surveyed by C.V. Crawley
Platting C'k'd by H.U.M.H.	Date July 8th 1929
Date DEC 31 1929	Indexed A. C. Johnson

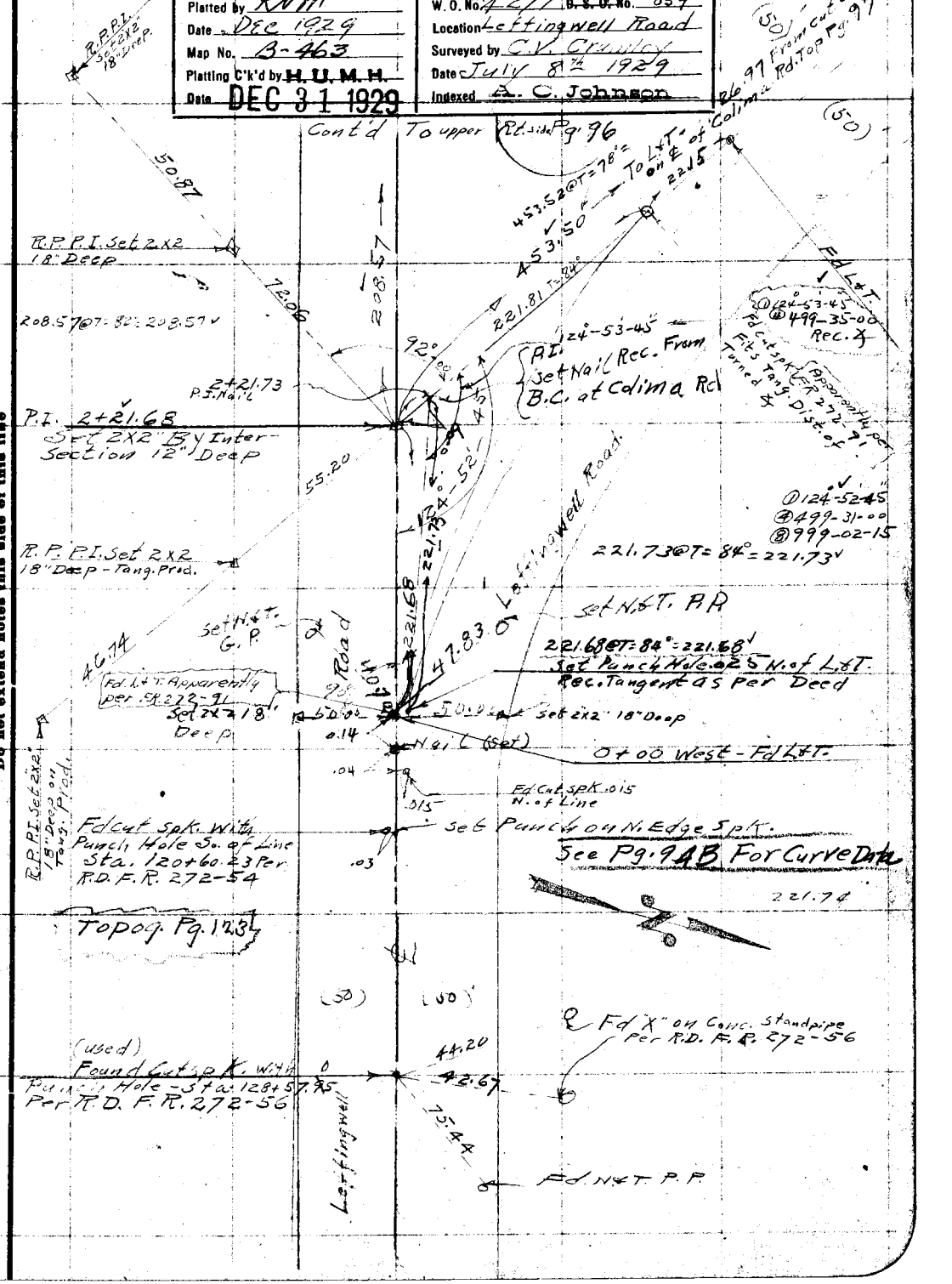

Note: ANY ADDITIONS OR CHANGES ON THIS SHEET MUST BE MADE OR CIRCLED IN Red. WITH DATE AND NAME OF PERSON MAKING CHANGE.

Do not extend notes this side of this line

RETURN TO LOS ANGELES COUNTY SURVEYOR

F.B. 253 Pg. 96 Chief Party Notes by C.V. Crumley Date 7/11/29

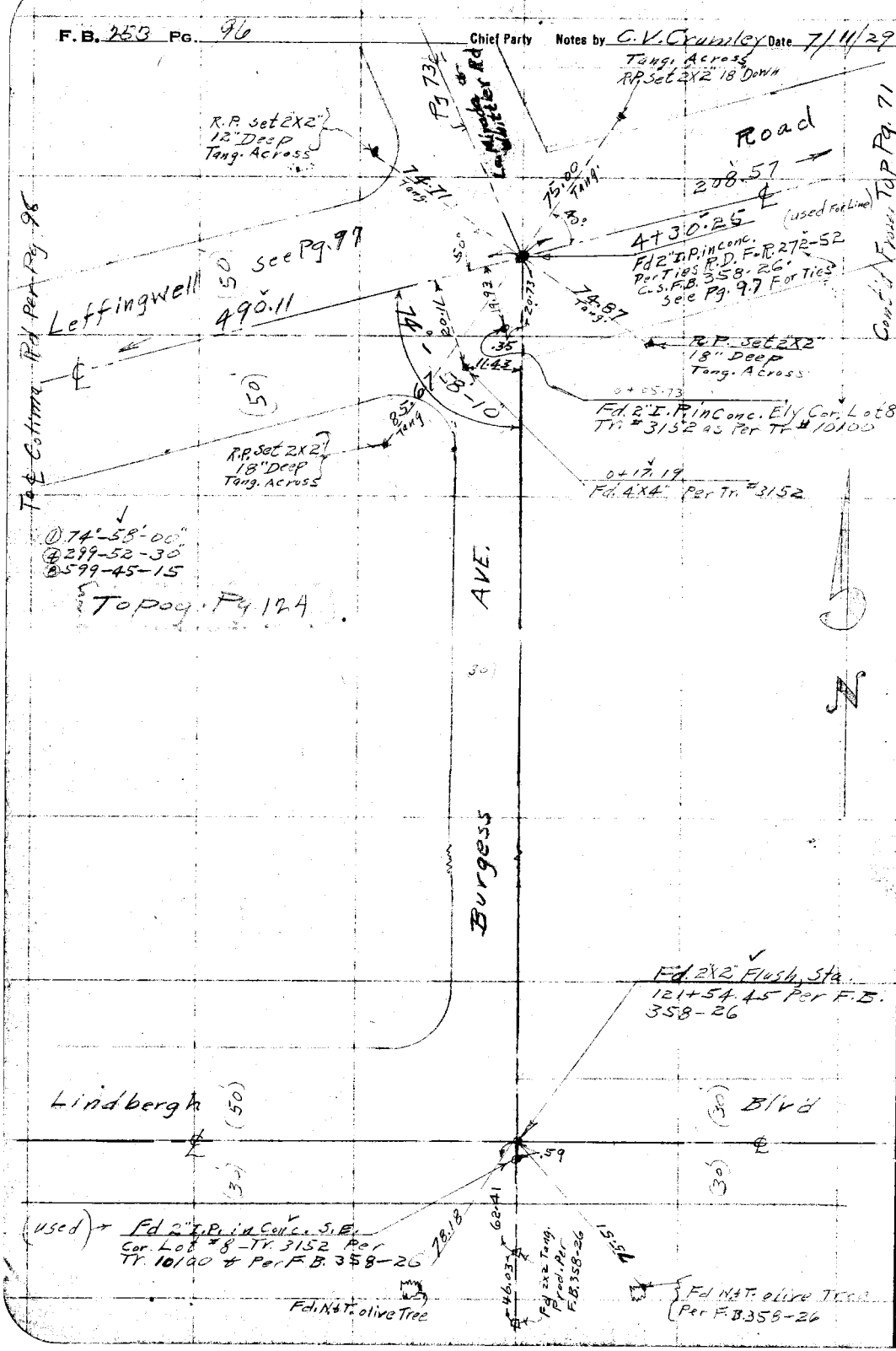

RETURN TO
LOS ANGELES COUNTY SURVEYOR

Do not extend notes this side of this line

Note: ANY ADDITIONS OR CHANGES ON THIS SHEET MUST BE MADE OR CIRCLED IN Red. WITH DATE AND NAME OF PERSON MAKING CHANGE.

Date _____ Notes by _____ Chief Party _____ F.B. 253 Pg. 97

Platted by L.N.M.	W.O. No. AA4271 C.S.O. No. 059
Date Dec. 1929	Location Leffingwell Road
Map No. B-463	Surveyed by C.V. Crumley
Platting C'k'd by H.U.M.H.	Date 7/11/29
Date DEC 31 1929	Indexed A. C. Johnson

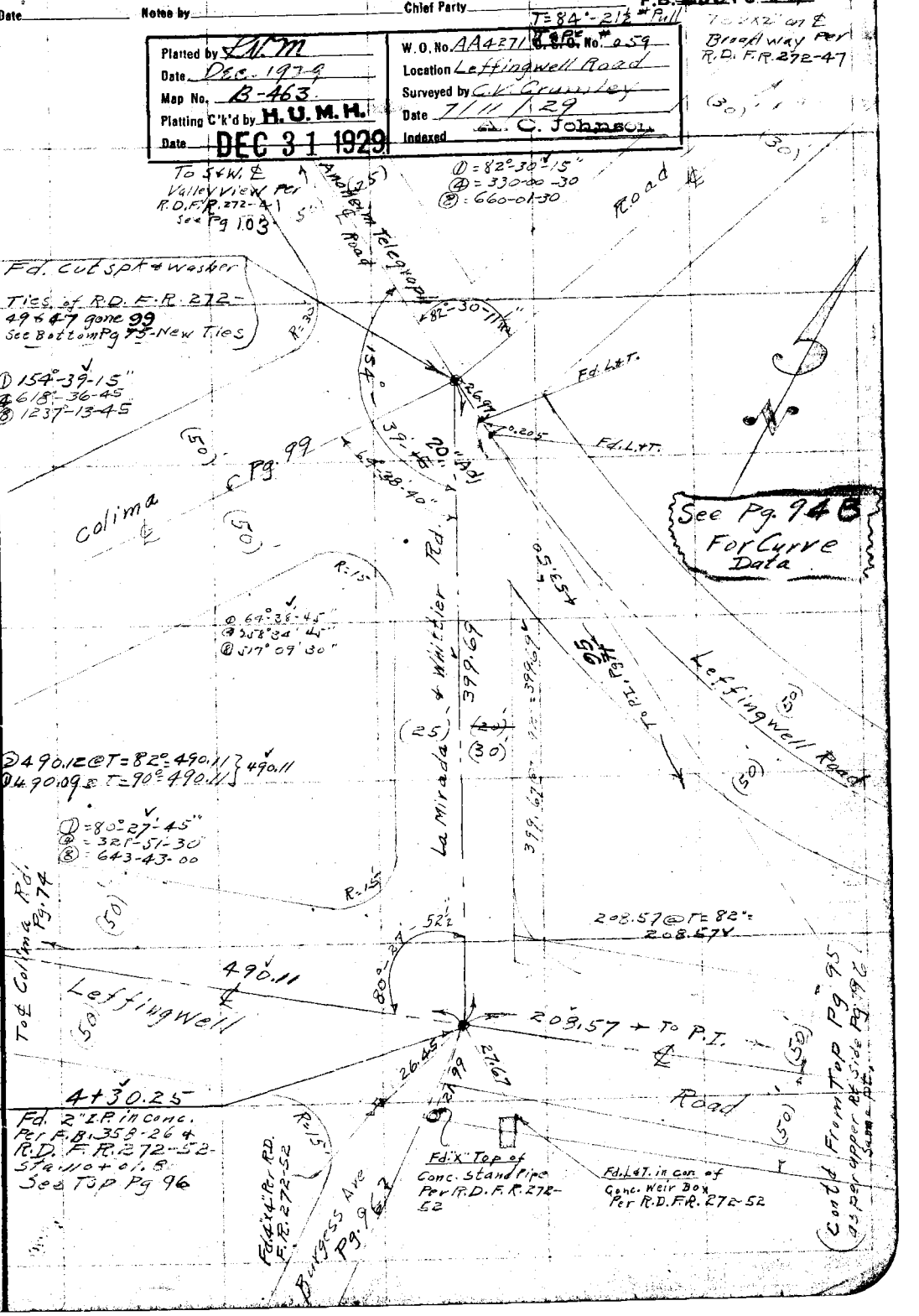

Note: ANY ADDITIONS OR CHANGES ON THIS SHEET MUST BE MADE OR CIRCLED IN Red. WITH DATE AND NAME OF PERSON MAKING CHANGE.

Do not extend notes this side of this line

RETURN TO LOS ANGELES COUNTY SURVEYOR

F.B. 253 Pg. 98 Chief Party Notes by C.V. Crumley Date 7/12 & 13/29

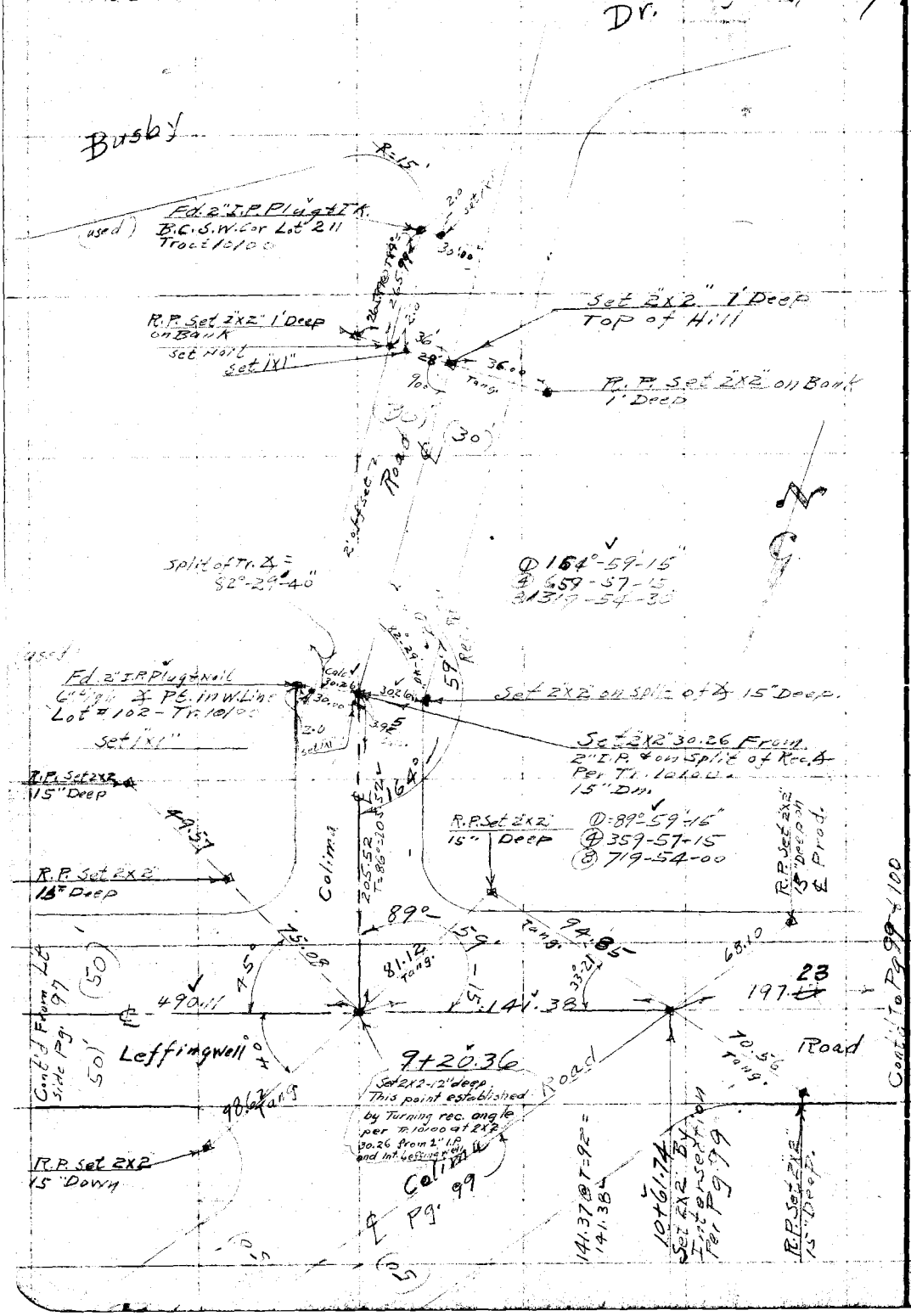

RETURN TO
LOS ANGELES COUNTY SURVEYOR

Do not extend notes this side of this line

Note: ANY ADDITIONS OR CHANGES ON THIS SHEET MUST BE MADE OR CIRCLED IN Red. WITH DATE AND NAME OF PERSON MAKING CHANGE.

Date _____ Notes by _____ Chief Party _____ F.B. 253 Pg. 99

T=84° 21½# Pull

Platted by R.V.M.	W. O. No. 4271AA Tape O. S. O. No. 059
Date Dec. 1929	Location Leffingwell Road
Map No. B-463	Surveyed by C.V. Crumley
Platting C'k'd by H.U.M.H.	Date July 15 1929
Date DEC 31 1929	Indexed A. C. Johnson

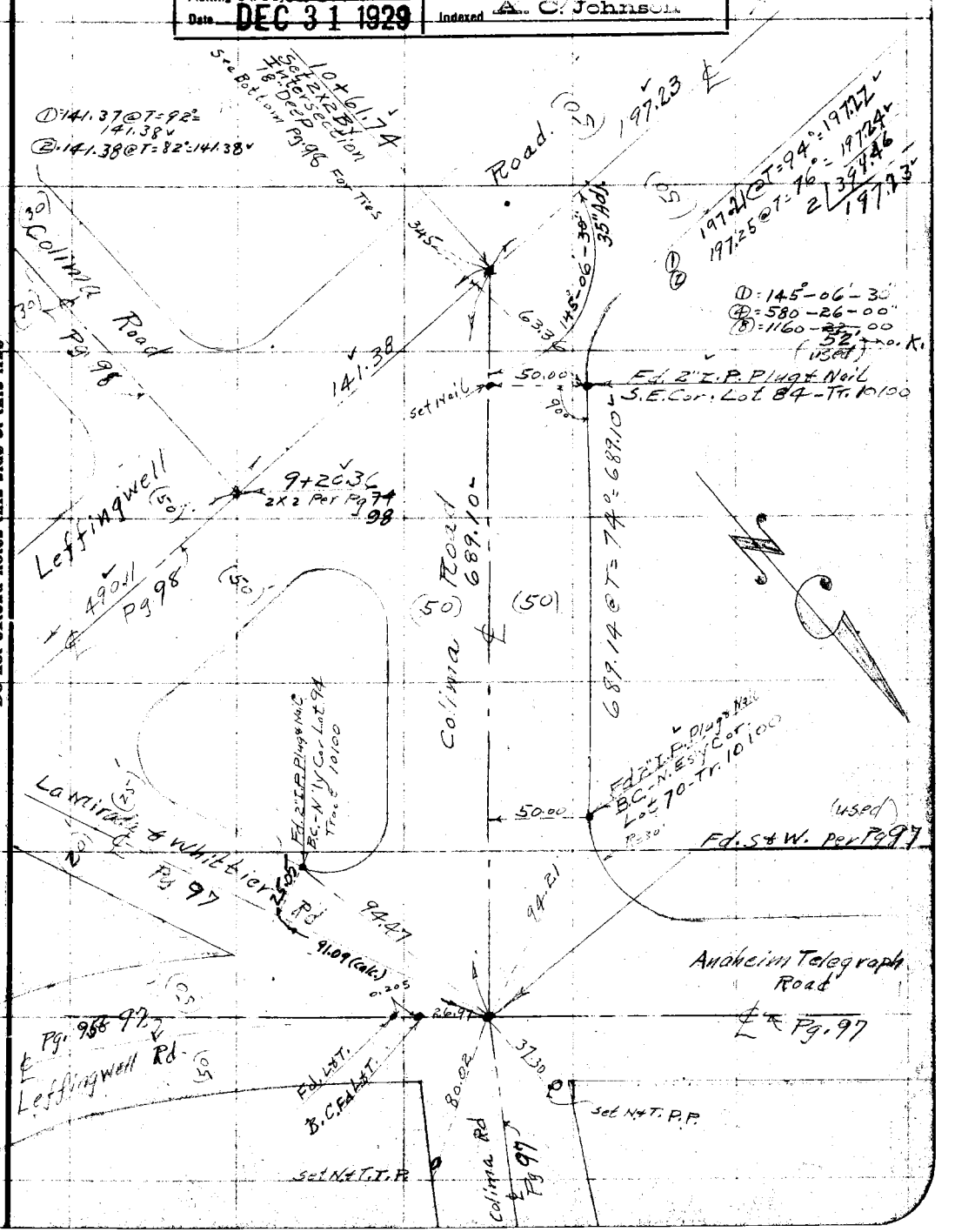

Note: ANY ADDITIONS OR CHANGES ON THIS SHEET MUST BE MADE OR CIRCLED IN Red. WITH DATE AND NAME OF PERSON MAKING CHANGE.

Do not extend notes this side of this line

RETURN TO
LOS ANGELES COUNTY SURVEYOR

F. B. 253 Pg. 100 Chief Party Notes by C.V. Crumley Date 7/15/29

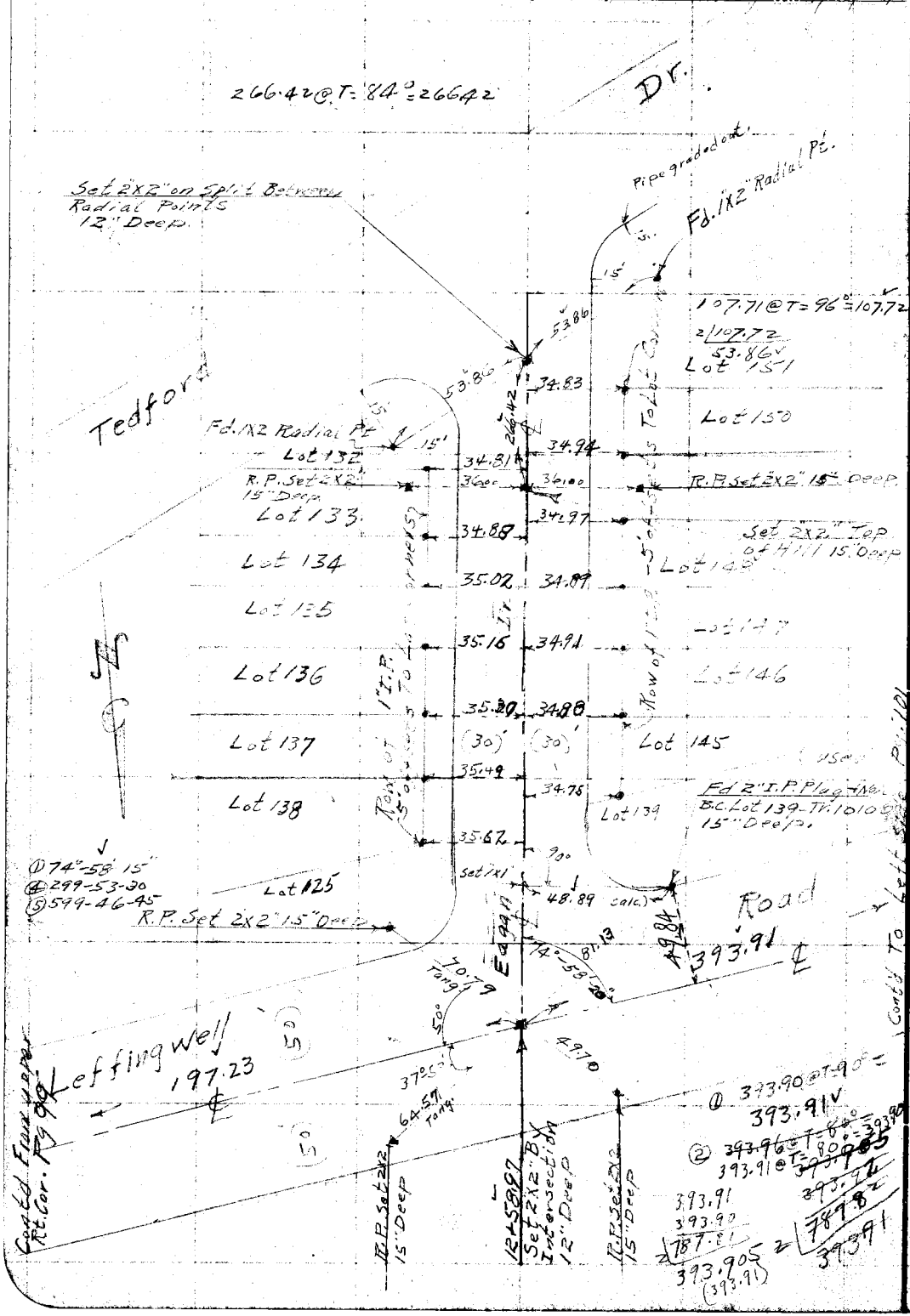

RETURN TO
LOS ANGELES COUNTY SURVEYOR

Do not extend notes this side of this line

Note: ANY ADDITIONS OR CHANGES ON THIS SHEET MUST BE MADE OR CIRCLED IN Red. WITH DATE AND NAME OF PERSON MAKING CHANGE.

Date _____ Notes by _____ Chief Party _____ F.B. 253 Pg. 101

T=84° 21½' Pull

Platted by K.N.M.	W. O. No. 4271-AA ~~S. O. No.~~ 059
Date Dec. 1929	Location Leffingwell Road
Map No. B-463	Surveyed by C. V. Crumley
Platting C'k'd by H. U. M. H.	Date July 16 1929
Date DEC 31 1929	Indexed A. C. Johnson

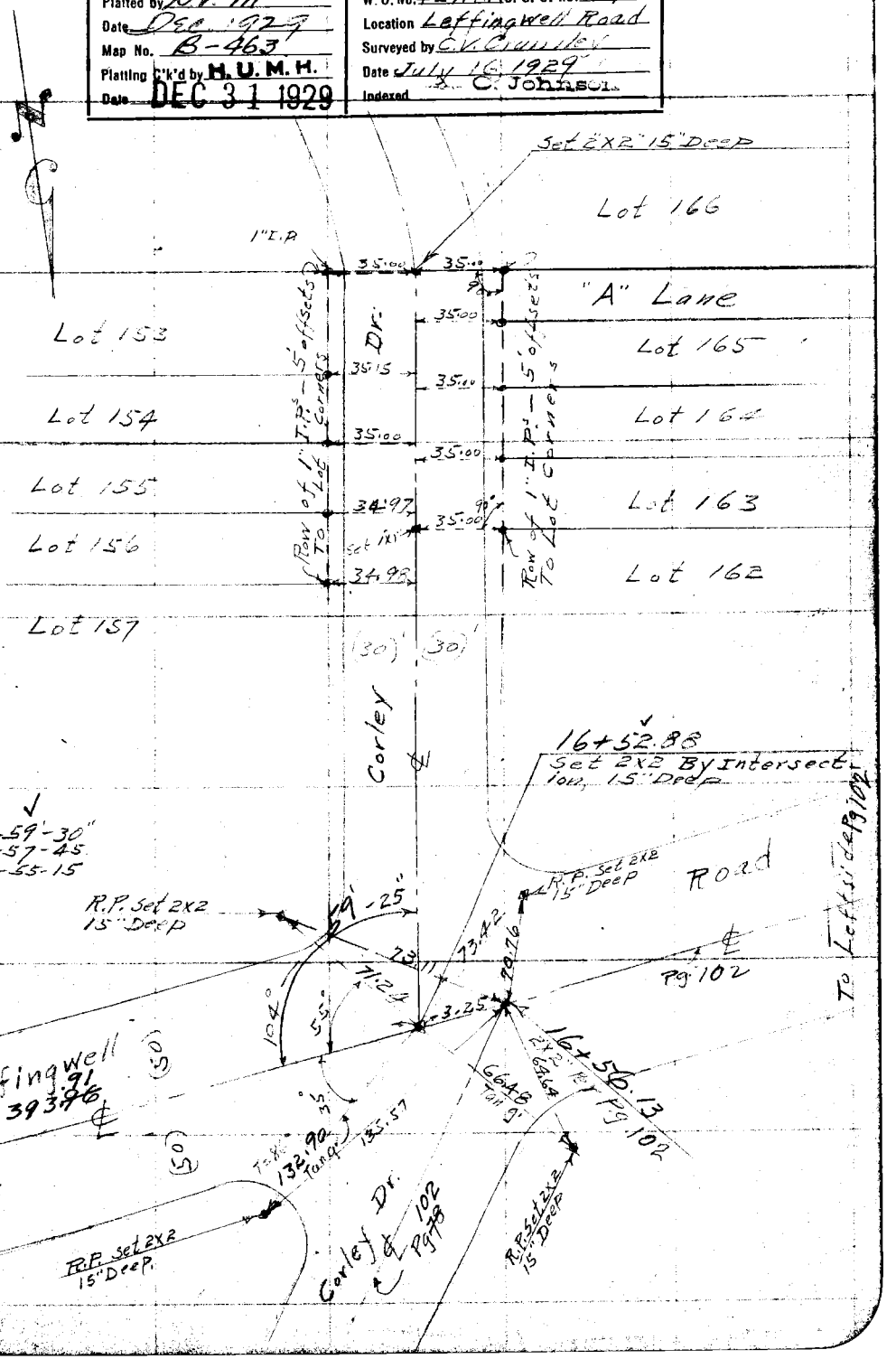

Notes: ANY ADDITIONS OR CHANGES ON THIS SHEET MUST BE MADE OR CIRCLED IN RED, WITH DATE AND NAME OF PERSON MAKING CHANGE.

Do not extend notes this side of this line

RETURN TO LOS ANGELES COUNTY SURVEYOR

F.B. 253 Pg. 102 Chief Party Notes by C.V. Crumley Date 7/17/29

To Lot. ℄ Valley View Ave Pg. 103

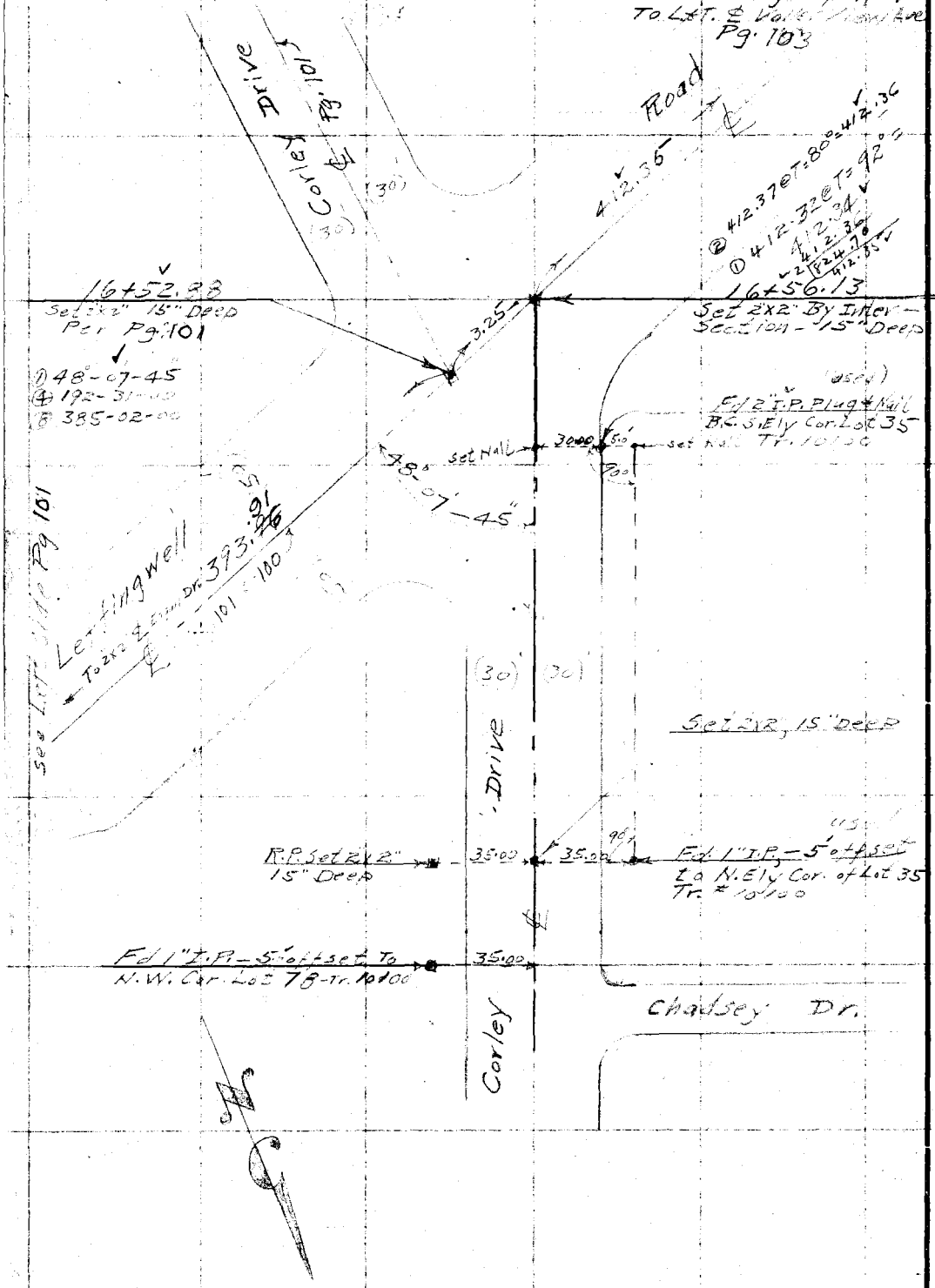

RETURN TO
LOS ANGELES COUNTY SURVEYOR

Do not extend notes this side of this line

Note: ANY ADDITIONS OR CHANGES ON THIS SHEET MUST BE MADE OR CIRCLED IN Red. WITH DATE AND NAME OF PERSON MAKING CHANGE.

Date _____ Notes by _____ Chief Party _____ F.B. 253 Pg 103

T=84°@ 21½ Pull

Platted by K.H.M. Dec 1929	W. O. No. 4271-A.A. B. & C. No. 059
Date	Location Leffingwell Road
Map No. B-463.	Surveyed by E.V. Crumley
Platting C'k'd by H.U.M.H.	Date July 18, 1929
Date DEC 31 1929	Indexed C. Johnson

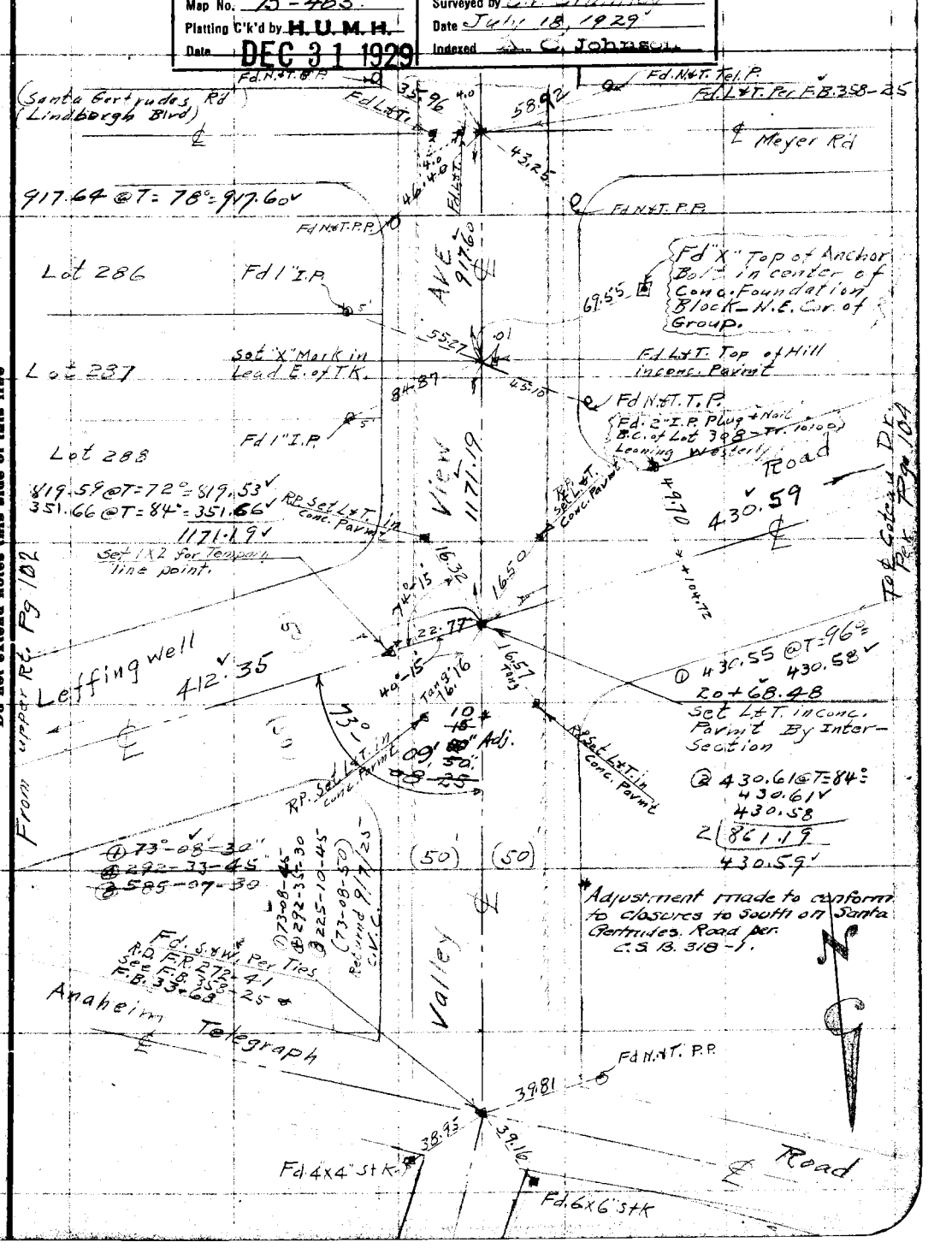

Notes: ANY ADDITIONS OR CHANGES ON THIS SHEET MUST BE MADE OR CIRCLED IN Red. WITH DATE AND NAME OF PERSON MAKING CHANGE.

Do not extend notes this side of this line

RETURN TO LOS ANGELES COUNTY SURVEYOR

RETURN TO
LOS ANGELES COUNTY SURVEYOR

Note: ANY ADDITIONS OR CHANGES ON THIS SHEET MUST BE MADE OR CIRCLED IN **Red.** WITH DATE AND NAME OF PERSON MAKING CHANGE.

Do not extend notes this side of this line

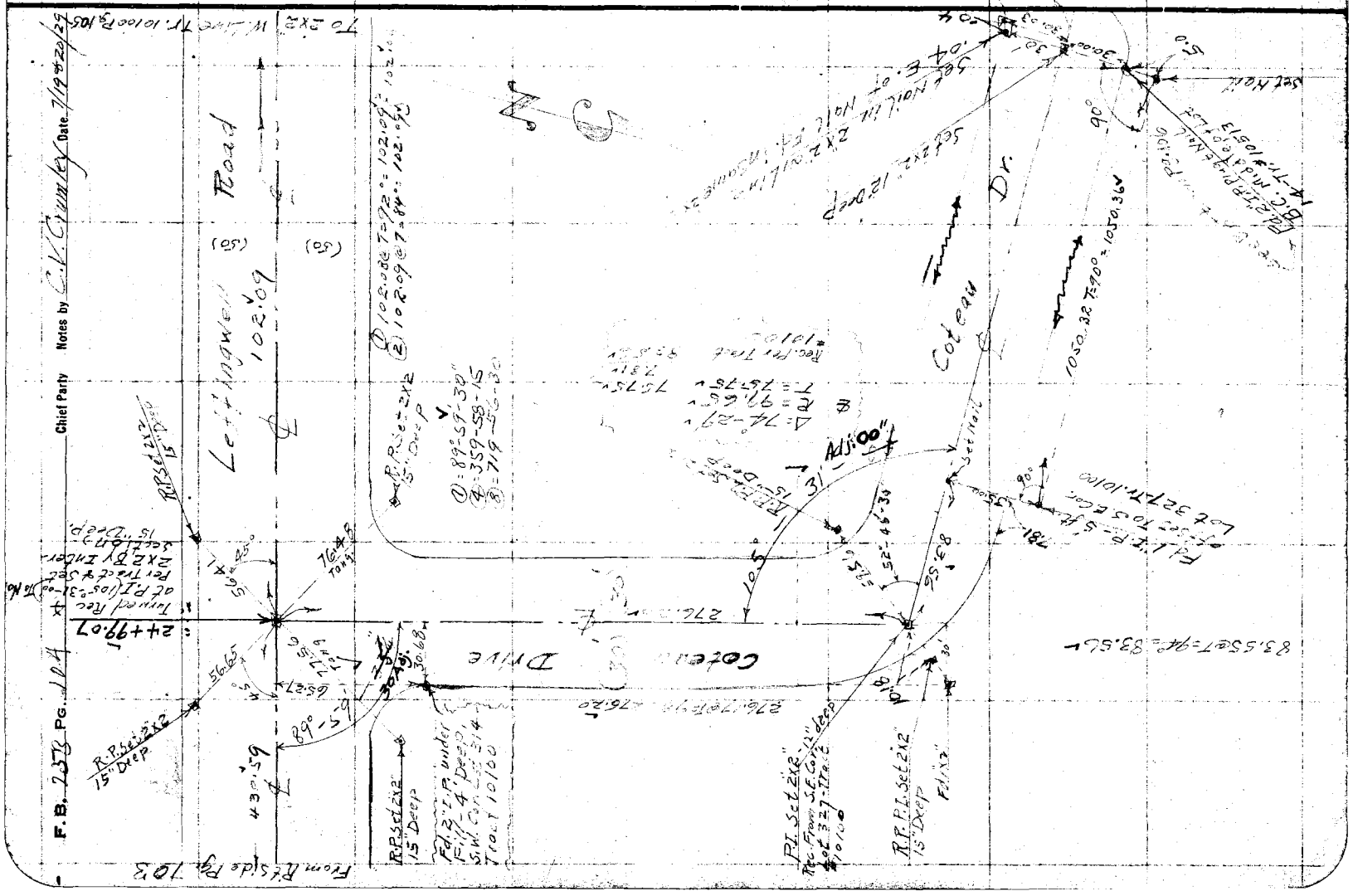

Date _____ Notes by _____ Chief Party _____ F.B. 253 Pg. 105

Stamp / T = 84° Fall

Platted by KVM	W.O. No. 4271-A A.S.O. No. 059- 21½# Pull
Date Dec 1929	Location Leffingwell Road
Map No. B-463	Surveyed by C.V.C.
Platting C'k'd by H.U.M.H.	Date July 22, 1929
Date DEC 31 1929	Indexed A. C. Johnson

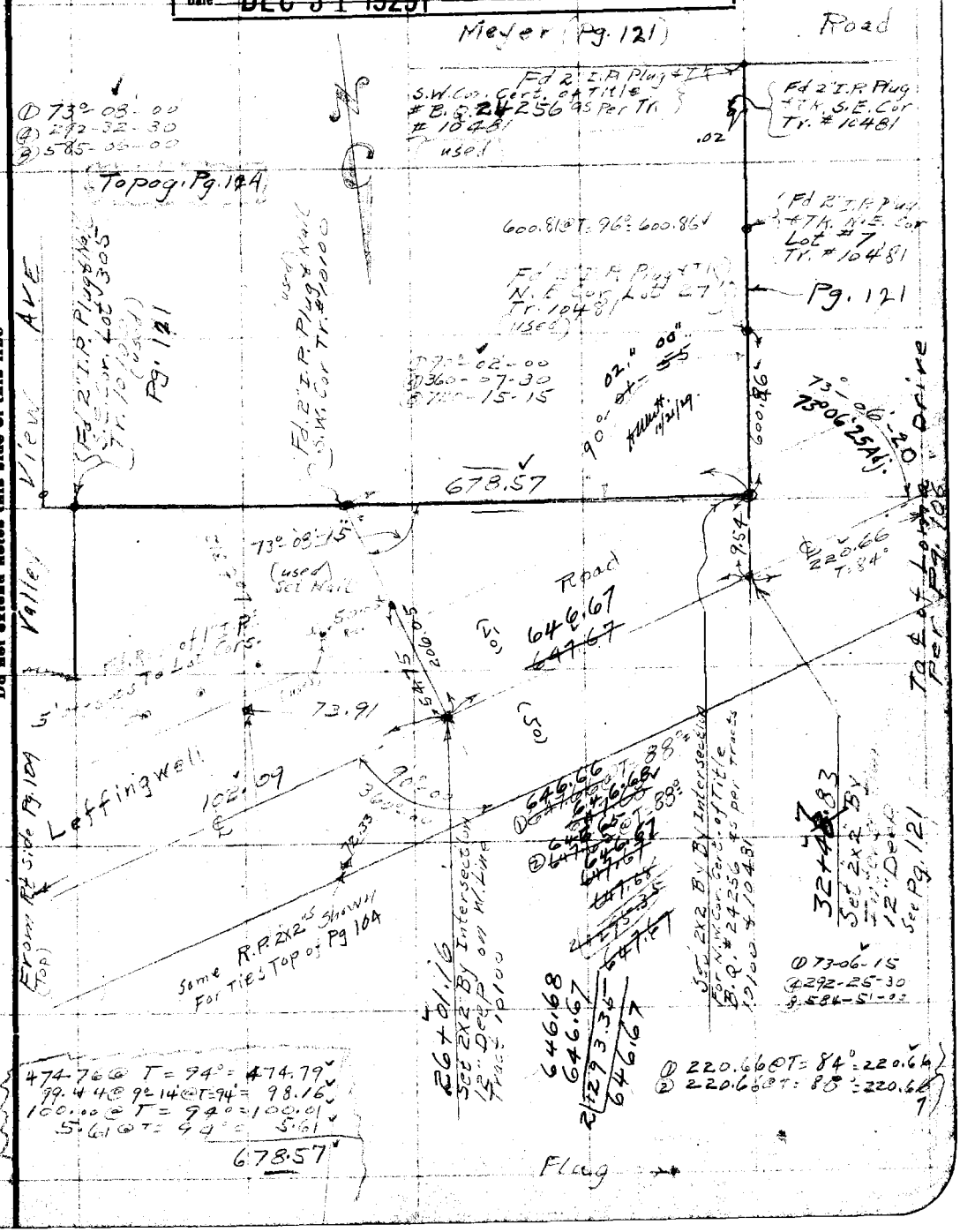

Notes: ANY ADDITIONS OR CHANGES ON THIS SHEET MUST BE MADE OR CIRCLED IN Red. WITH DATE AND NAME OF PERSON MAKING CHANGE.

Do not extend notes this side of this line

RETURN TO LOS ANGELES COUNTY SURVEYOR

F. B. 258 Pg. 106 Chief Party Notes by C.V. Crumley Date 7/22-24/29

R.P. Set 2x2 15" Deep

Set 2x2" 15" Deep

35.00 35.00

Used Fd. 1" I.P. on 5.0' offset To S'ly Cor Lot 11 - Tract #10481

90°

Drive Transit

(30) (30)

Fd 2" I.P. Leaning Reset on Lot Line of Record From N.W. Cor. Lot 45.

29.91

T = 84°
124.59

Fd. 1" I.P. N.W. Cor. Lot 45 Tr. 10481

Row of I.P. Lot Corners

① 73°-10'-30"
④ 292-42-00
⑧ 585-24-00

34+6.49

Set 2x2" By Intersection From North. Used For Line going South 15" Deep

R.P. Set 2x2 15" Deep

R.P. Set 2x2 15" Deep

80.99

83.97

10'-3

(50)

Leffingwell

Road

112°-44-00

(50)

90.29

R.P. Set 2x2 15" Deep

R.P. Set 2x2 15" Deep

From P.L. Pg. 105

To P.L. Pg. 104

Fd. 2" I.P. Plug & TK B.C. S.W. Cor. Lot 35 Tract 10100

Fd. 1" I.P. 5' offset To N.W. Cor. Lot 36 Tr. # 10100 C.V.C. 9/12/29

30.00

30.00

Topog. Pg. 124

set 1x1

Fd. 2" I.P. (No TK) Set Nail in center, 1 ft deep S.E. Cor. Lot #1, Tract 10513 C.V.C. 9/12/29

① 112°-44-00"
② 450-55-15"
③ 901-52-30

793.60 @ T = 90° = 793.63

35.00

490°10'07"

490°10'07"

(30)

Lorain

(30)

① = 82°-47'-30"
④ = 331-10-30
⑧ = 302-21-00
(82°-47-35)

Fd. 2x2" over ~~replacing~~ 2" I.P. found leaning 4½ ft Deep. B.C. Cor. To Lot 334 Tr. 10100 Set 2x2 over old 2x2 - 12" Dn.

79°

82°

Set 2x2" - 15" Deep

Set 1x2" By Intersection

30.00

30.00

340.26 @ T = 80° = 340.25

Fd 2x2 Per Pg. 104

49.78

39.72

49.74

30.00

35

Dr.

793.63

340.25 Cotean

Fd. 2" I.P. B.C. Tr. 10513 Per Pg. 104

35.00

Set Nail

5.0'

340.26 T = 80° = 340.25

Set Nail

To P.L. Per Pg. 104

RETURN TO
LOS ANGELES COUNTY SURVEYOR

Do not extend notes this side of this line

Notes: ANY ADDITIONS OR CHANGES ON THIS SHEET MUST BE MADE OR CIRCLED IN Red. WITH DATE AND NAME OF PERSON MAKING CHANGE.

Date _____ Notes by _____ Chief Party _____ F.B. 253 Pg. 107

T=84° 21½ Pull

Platted by Dec 1929	W. O. No. 4271-AA D. S. Of No. .059
Date	Location Leffingwell Road
Map No. B-463	Surveyed by C. V. Crumley
Platting C'k'd by H. U. M. H.	Date July 25 1929
Date DEC 31 1929	Indexed A. C. Johnson

854.40
854.45
2/1708.85
854.42

(2) 854.44 @ T=86° = 854.45
(1) 854.38 @ T=88°
854.40

(1) 414.15 @ T=82° = 414.14

Leffingwell Road

414.15 (50) (50) 35.54 854.42

38+8 2 .64 Set 1 Stroc

Set 1 39+1 8 18

From ℄ Loma Dr. Per Pg 106

To 4'x4' - ℄ Pg 108

(2) 414.16 @ T=86° = 414.17
414.14
2/828.31
414.15

Coteau Drive as Per Tr. 10513 is Not on Record South of Tract Line

Topog. Pg. 125

Notes: ANY ADDITIONS OR CHANGES ON THIS SHEET MUST BE MADE OR CIRCLED IN Red. WITH DATE AND NAME OF PERSON MAKING CHANGE.

Do not extend notes this side of this line

RETURN TO LOS ANGELES COUNTY SURVEYOR

F.B. 253 Pg. 108 Chief Party Notes by C.V. Crumley Date 7/9 & 10/29

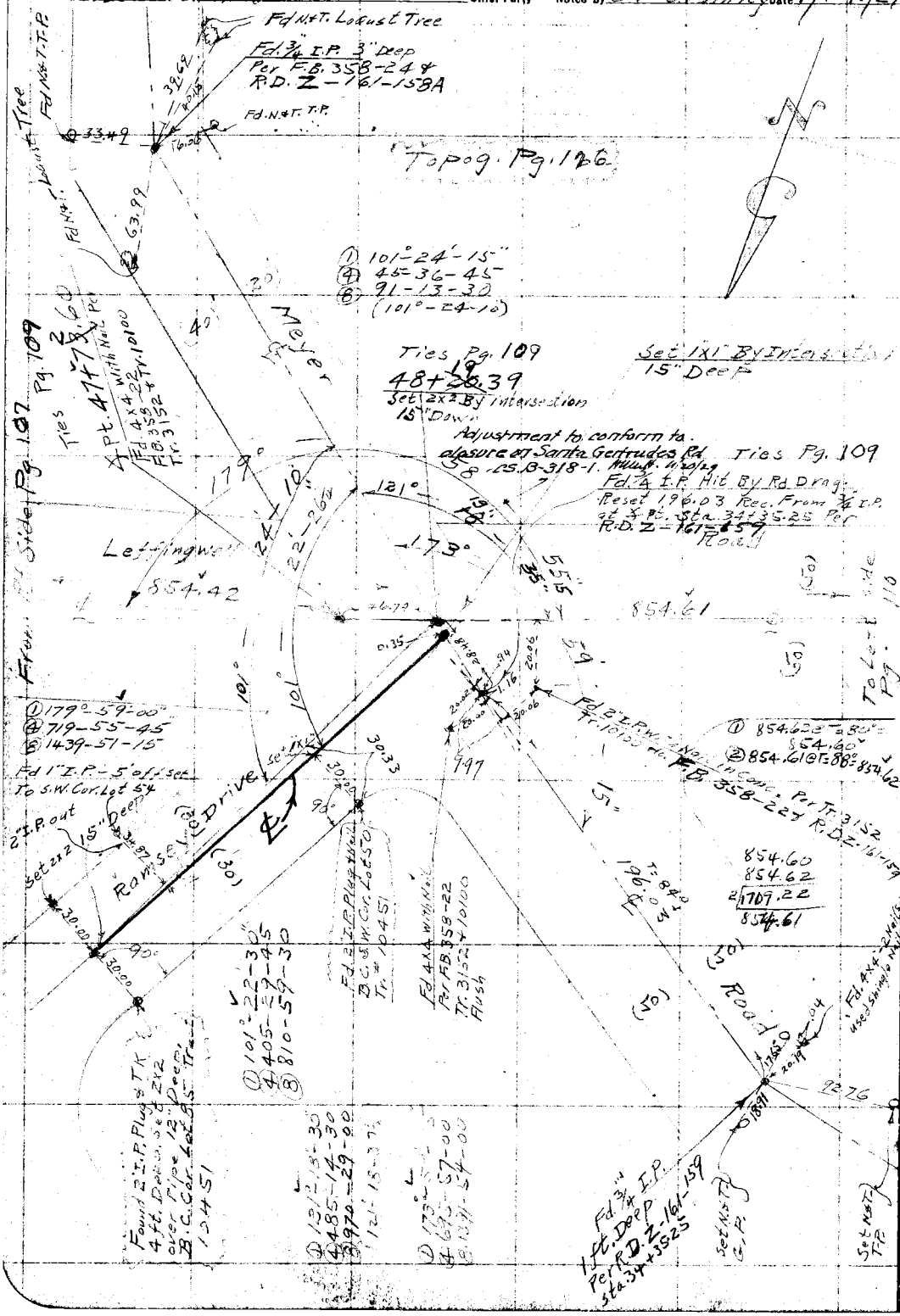

RETURN TO
LOS ANGELES COUNTY SURVEYOR

Do not extend notes this side of this line

Note: ANY ADDITIONS OR CHANGES ON THIS SHEET MUST BE MADE OR CIRCLED IN Red. WITH DATE AND NAME OF PERSON MAKING CHANGE.

Date _____ Notes by _____ Chief Party _____ F.B. 253 Pg. 109

T=84° - 21½ # Pull

Platted by KVM	W. O. No. 4271-AA Tape No. 059
Date Dec 1929	Location Leffingwell Road
Map No. B-463	Surveyed by C.V. Crumley
Platting C'k'd by H.U.M.H.	Date July 9 & 10, 1929
Date DEC 31 1929	Indexed A. C. Johnson

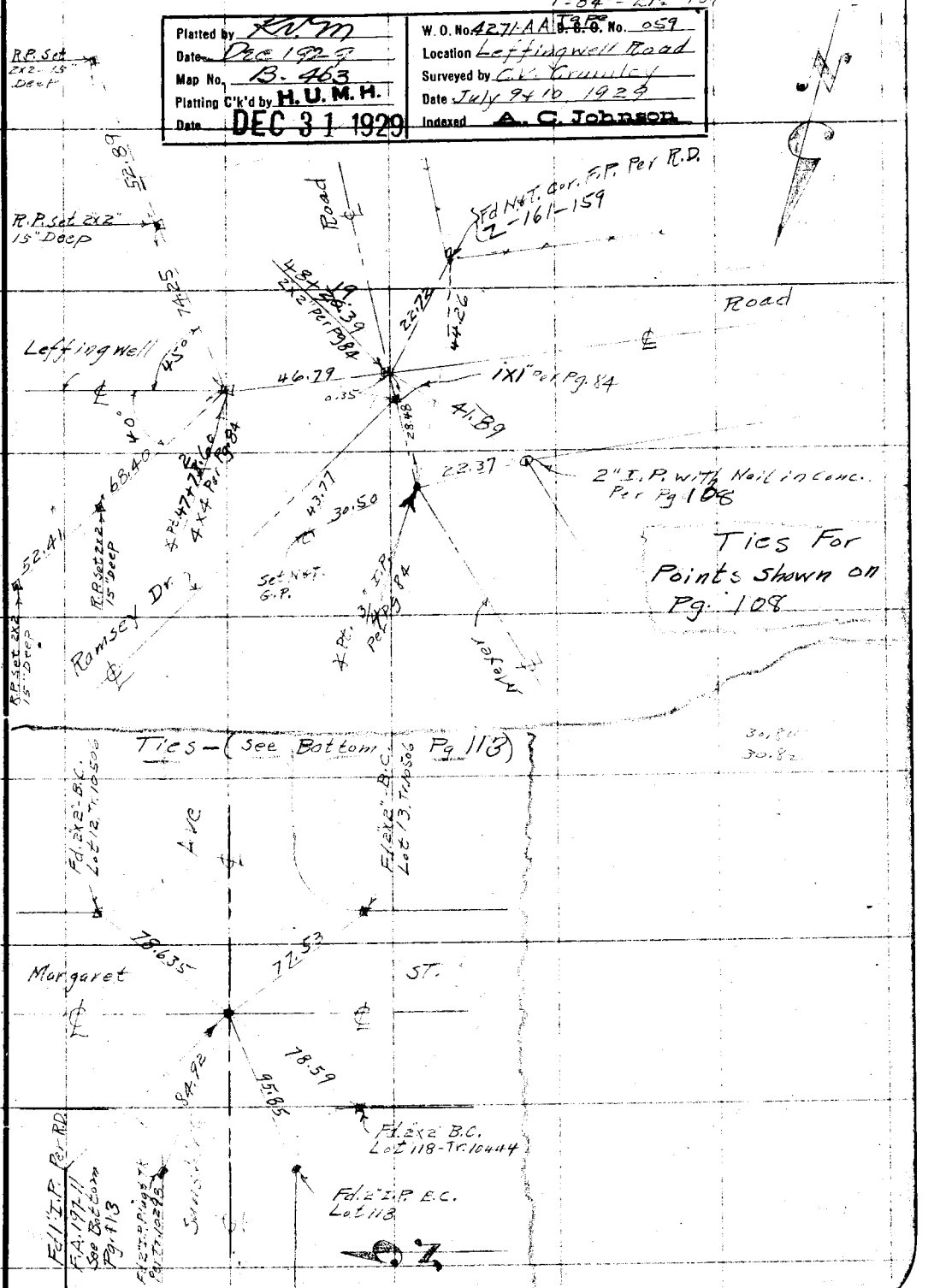

Note: ANY ADDITIONS OR CHANGES ON THIS SHEET MUST BE MADE OR CIRCLED IN Red. WITH DATE AND NAME OF PERSON MAKING CHANGE.

Do not extend notes this side of this line

RETURN TO LOS ANGELES COUNTY SURVEYOR

F. B. 253 Pg. 110 Chief Party Notes by C. V. Crumrey Date 7/26/29

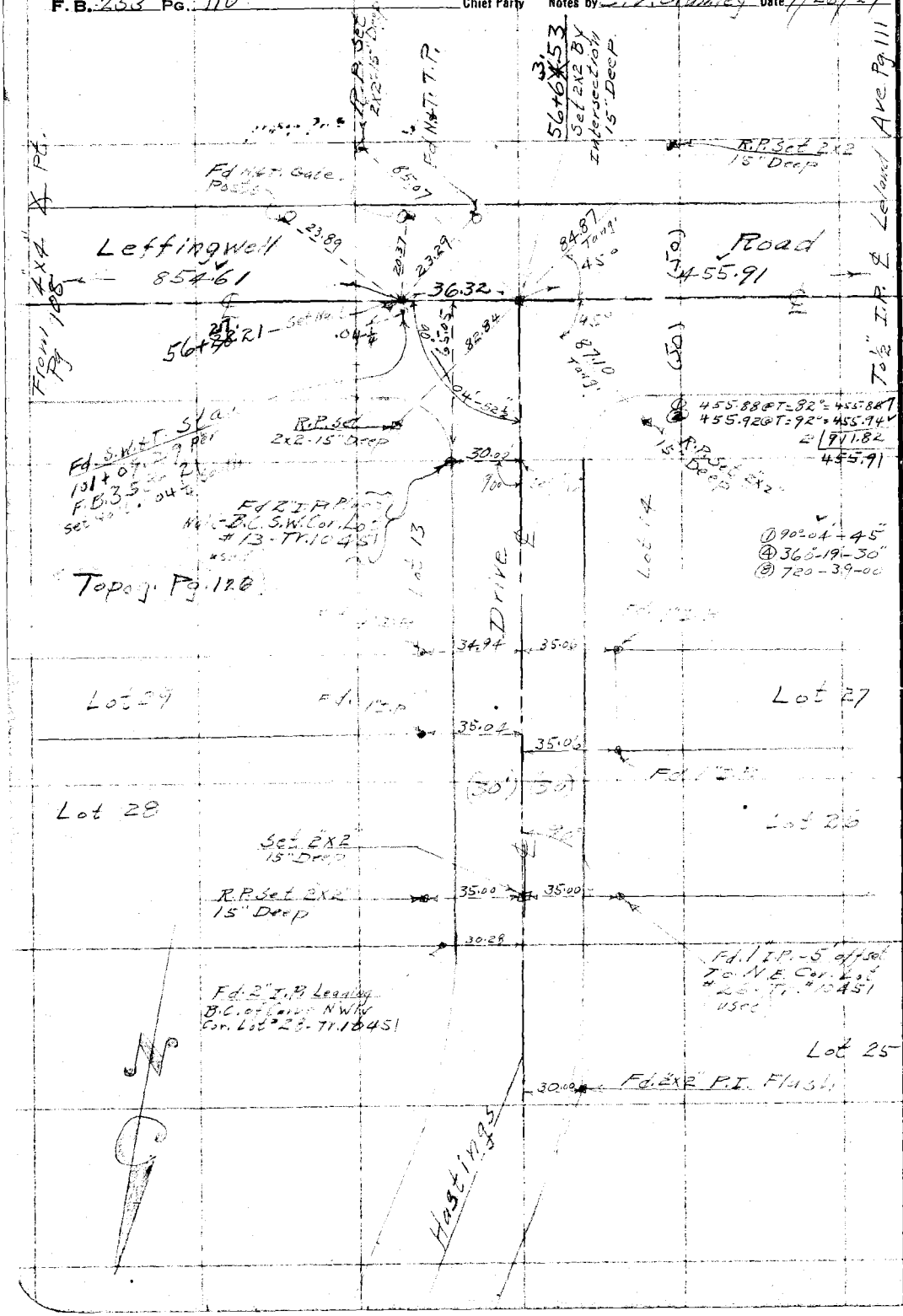

RETURN TO
LOS ANGELES COUNTY SURVEYOR

Do not extend notes this side of this line

Note: ANY ADDITIONS OR CHANGES ON THIS SHEET MUST BE MADE OR CIRCLED IN Red. WITH DATE AND NAME OF PERSON MAKING CHANGE.

Date _____ Notes by _____ Chief Party _____ F.B. 253 Pg. 111

T=84°-21½# Pull

Platted by KNM	W. O. No. 4271-AA ~~D. S. O.~~ Topo No. .059
Date Dec. 1929	Location Leffingwell Road
Map No. B-463	Surveyed by C.V. Crumley
Platting C'k'd by H.U.M.H.	Date July 27, 1929
Date DEC 31 1929	Indexed A. C. Johnson

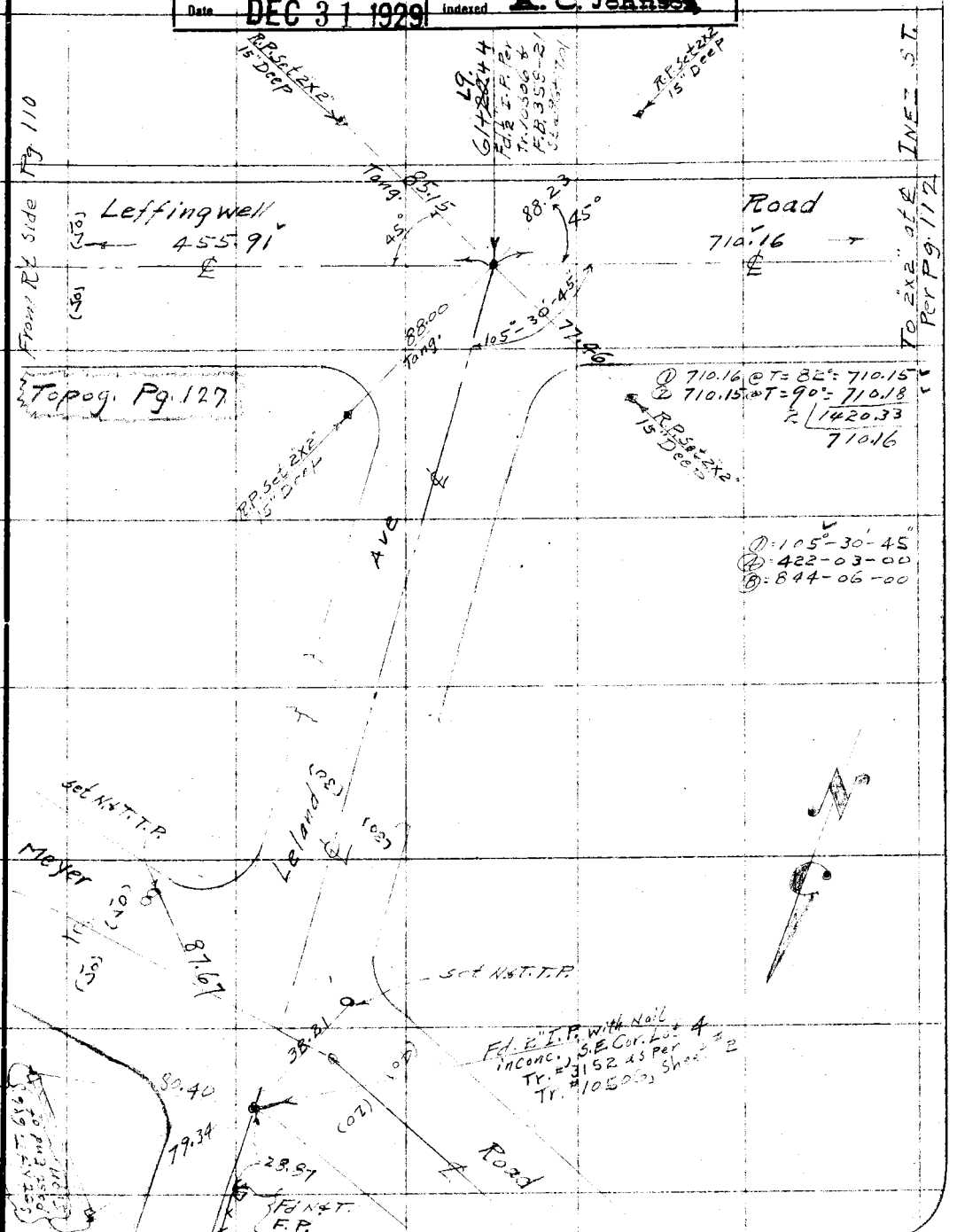

Note: ANY ADDITIONS OR CHANGES ON THIS SHEET MUST BE MADE OR CIRCLED IN Red. WITH DATE AND NAME OF PERSON MAKING CHANGE.

Do not extend notes this side of this line

RETURN TO
LOS ANGELES COUNTY SURVEYOR

F. B. 258 Pg. 112 Chief Party Notes by C. V. Crumley Date 7/29/29

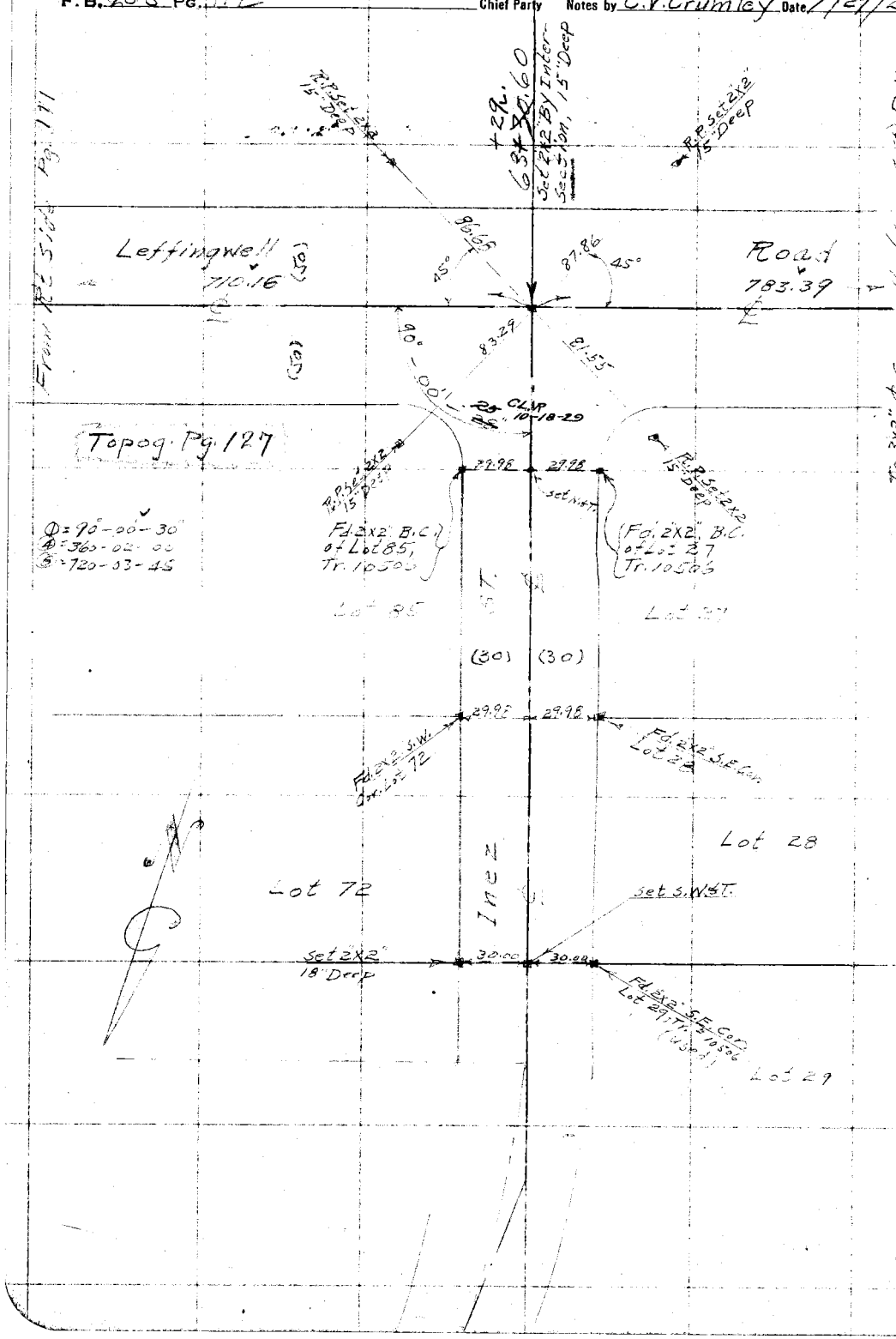

$\Delta = 90^\circ - 00' - 30''$
$\Delta = 360 - 02 - 00$
$S = 720 - 03 - 45$

RETURN TO
LOS ANGELES COUNTY SURVEYOR

Do not extend notes this side of this line

Note: ANY ADDITIONS OR CHANGES ON THIS SHEET MUST BE MADE OR CIRCLED IN Red. WITH DATE AND NAME OF PERSON MAKING CHANGE.

Date _____ Notes by _____ Chief Party _____ F.B. 253 Pg 113

Platted by K.V.M.
Date Dec 1929
Map No. B-463.
Platting C'k'd by H.U.M.H.
Date DEC 31 1929

W. O. No. 4271-AA T&PC B. S. O. No. 059
Location Leffingwell Road
Surveyed by K.V. Crawford
Date July 29 & 30 1929
Indexed A. C. Johnson

Note: ANY ADDITIONS OR CHANGES ON THIS SHEET MUST BE MADE OR CIRCLED IN Red. WITH DATE AND NAME OF PERSON MAKING CHANGE.

Do not extend notes this side of this line

RETURN TO LOS ANGELES COUNTY SURVEYOR

T=84° 21½ Pull

Fd 2x2 18" Deep Sta. 52+ Per F.B. 358-19 & R.D.F.A. 197-13

Fd. 1" Con. P.P.

Fd. M.T. F.P.

Santa Gertrudes

Same Point

Rd Ties

Santa Gertrudes

Fd Conc. Mon

Fd Conc. Mon Per R.D.F.A. 197-13

Set Nail & Tag

Carmenita Rd

(30)

(30)

R.P. set 2x2 15" Deep

R.P. set 2x2 15" Deep

R.P. set 2x2 15" Deep

① 165-00-00
④ 420-24-00
⑧ 840-48-00

180°-00'-00"

Road

500.88

(See P. 114.)

Toe Louis Ave Pg 114

① 180-00-00
④ 720-00-00
⑧ 1439-59-45

76+12.99
Fd. 3x3" Per F.B. 358-19 & R.D.F.A. 197-12 & 12A. 15" Deep

Leffingwell

783.39

From ℄ Inez St. Pg. 112

(50)

75+37.69
Fd. 2" I.P. Per T.P. 9506 & F.B. 358-19

Fd. 1x2

Fd. Conc. Mon. 15" Deep Per F.B. 358-19 & R.D.F.A. 197-12 & 12A

Fd. Conc. Mon. 15" Deep Per F.B. 358-19 & R.D.F.A. 197-12 & 12A

P.I. - Set 1x2 Record From 3x3 (57.26) Per R.D.F.A. 197-12 A

(50)

T=84° 101.88

① = 154-12-15"
④ = 616-49-00
⑧ = 1233-38-15

Topog. Pg. 127

① 783.39 @ T=82° = 783.38
② 783.39 @ T=82° = 783.41
783.38
783.38
783.41
783.39

P.I. - Set 1x2" Record (112.57) From B.C. Per R.D.F.A. 197-12 A

T=82°

112.57

154° 37'-41"

Margaret

① 154° 37'-45"
④ 618-30-45
⑧ 1237-01-30

Fd 2x2" 9" Deep Sta. B.C. 75+07.98 Per R.D.F.A. 197-12 A

Fd Conc. Mon. 36" Deep Per R.D.F.A. 197-12A

50.00

Fd Conc. Mon 18" Deep Per R.D.F.A. 197-12A

To 1" I.P. at Sunshine Ave Per R.D.F.A. 197-12A

Ties on Bottom Pg. 109

F.B. 253 Pg. 114 Chief Party Notes by C.V. Crumley Date 7/31/1929
8/5/29

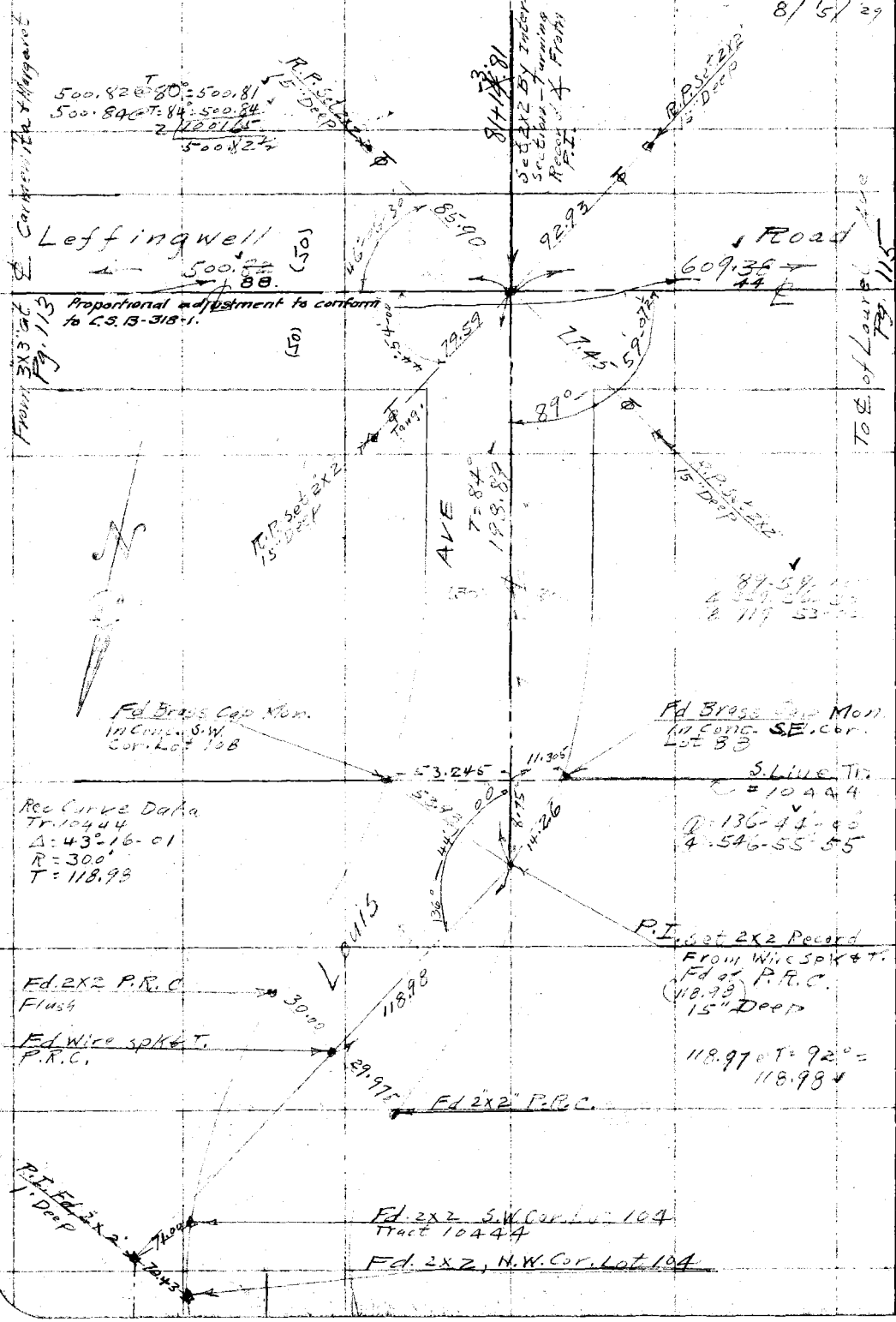

RETURN TO
LOS ANGELES COUNTY SURVEYOR

Do not extend notes this side of this line

Note: ANY ADDITIONS OR CHANGES ON THIS SHEET MUST BE MADE OR CIRCLED IN Red. WITH DATE AND NAME OF PERSON MAKING CHANGE.

Date _____ Notes by _____ Chief Party _____ F.B. 253 Pg. 115

T = 84° 21' # 21.1

Platted by R.V.M.	W. O. No. 1271AA Tape ~~C. S. O.~~ No. 059
Date Dec 1929	Location Leffingwell Road
Map No. B-463.	Surveyed by C.V.C.
Platting C'k'd by H.U.M.H.	Date August 18, 1929
Date DEC 31 1929	Indexed A. C. Johnson

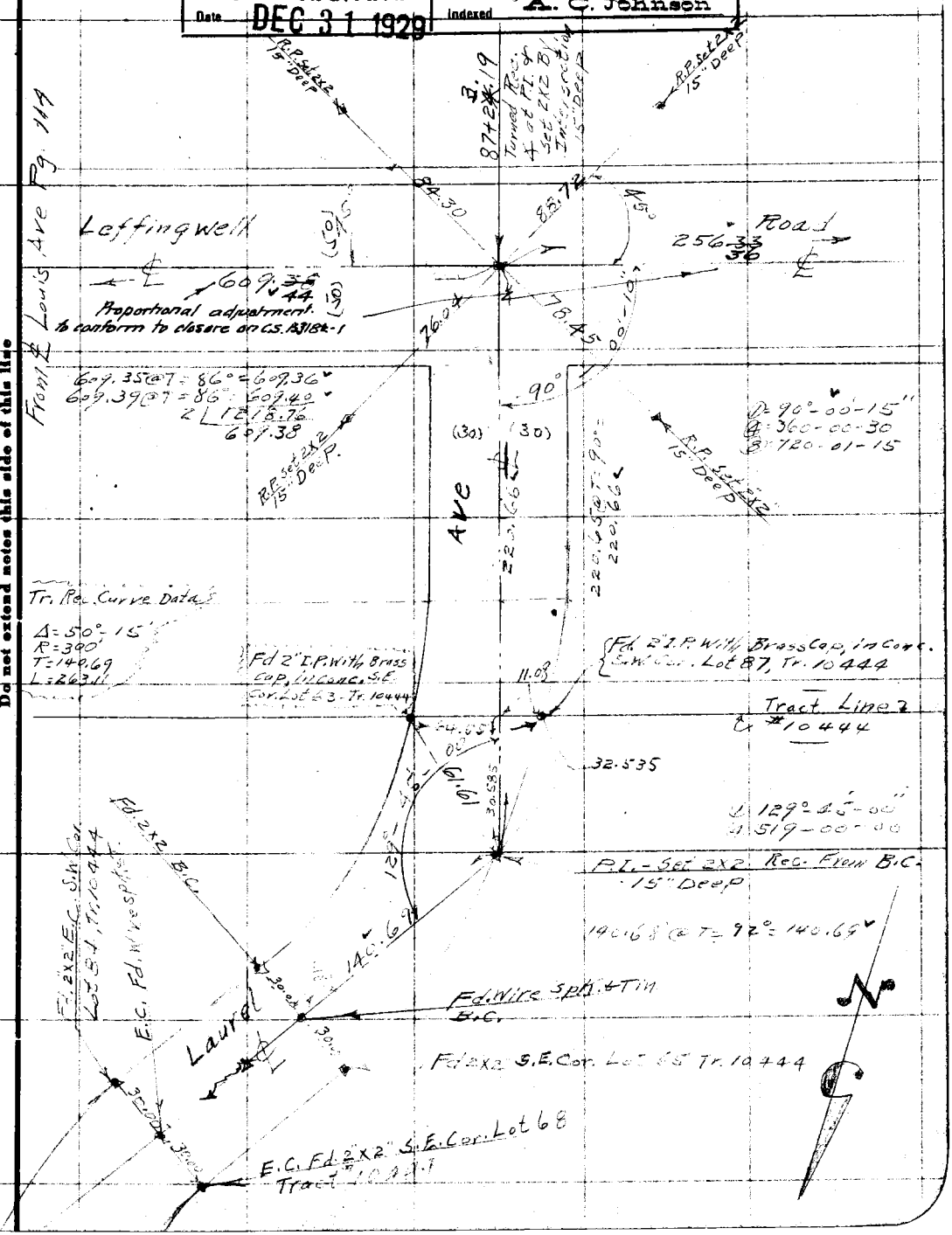

Note: ANY ADDITIONS OR CHANGES ON THIS SHEET MUST BE MADE OR CIRCLED IN Red. WITH DATE AND NAME OF PERSON MAKING CHANGE.

Do not extend notes this side of this line

RETURN TO LOS ANGELES COUNTY SURVEYOR

F.B. 253 Pg. 116 Chief Party Notes by C.V. Crumley Date 8/5/29

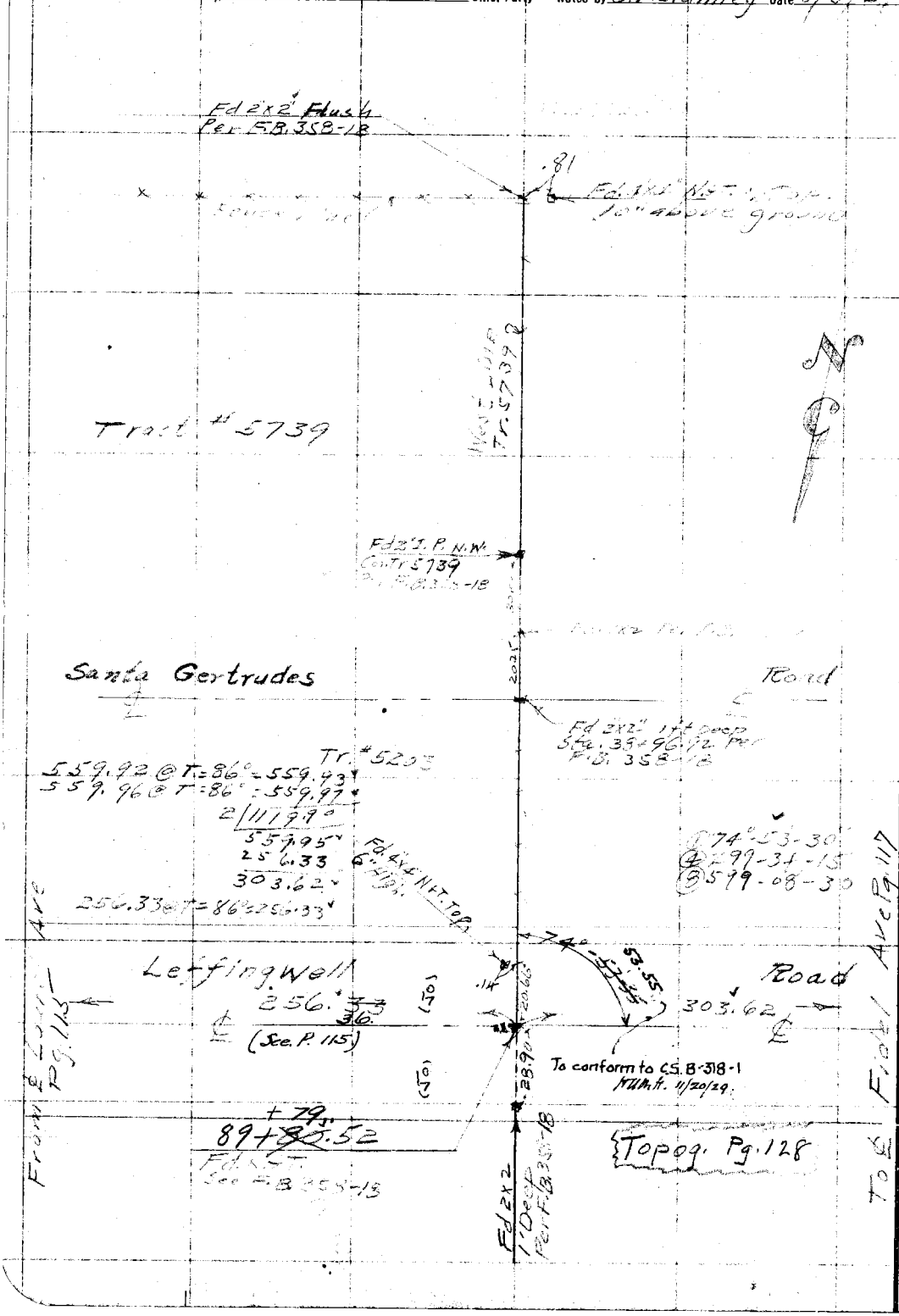

RETURN TO
LOS ANGELES COUNTY SURVEYOR

Do not extend notes this side of this line

Note: ANY ADDITIONS OR CHANGES ON THIS SHEET MUST BE MADE OR CIRCLED IN Red. WITH DATE AND NAME OF PERSON MAKING CHANGE.

Date _____ Notes by _____ Chief Party _____ F.B. 253 Pg. 117

T=84° - 21½ Pull

Platted by K.V.M.	W. O. No. 4271-AA Tape D. C. O. No. .059
Date Dec 1929	Location Leffingwell Road
Map No. B-463	Surveyed by [illegible]
Platting C'k'd by H. U. M. H.	Date August 5 & 6, 1929
Date DEC 31 1929	Indexed A. C. Johnson

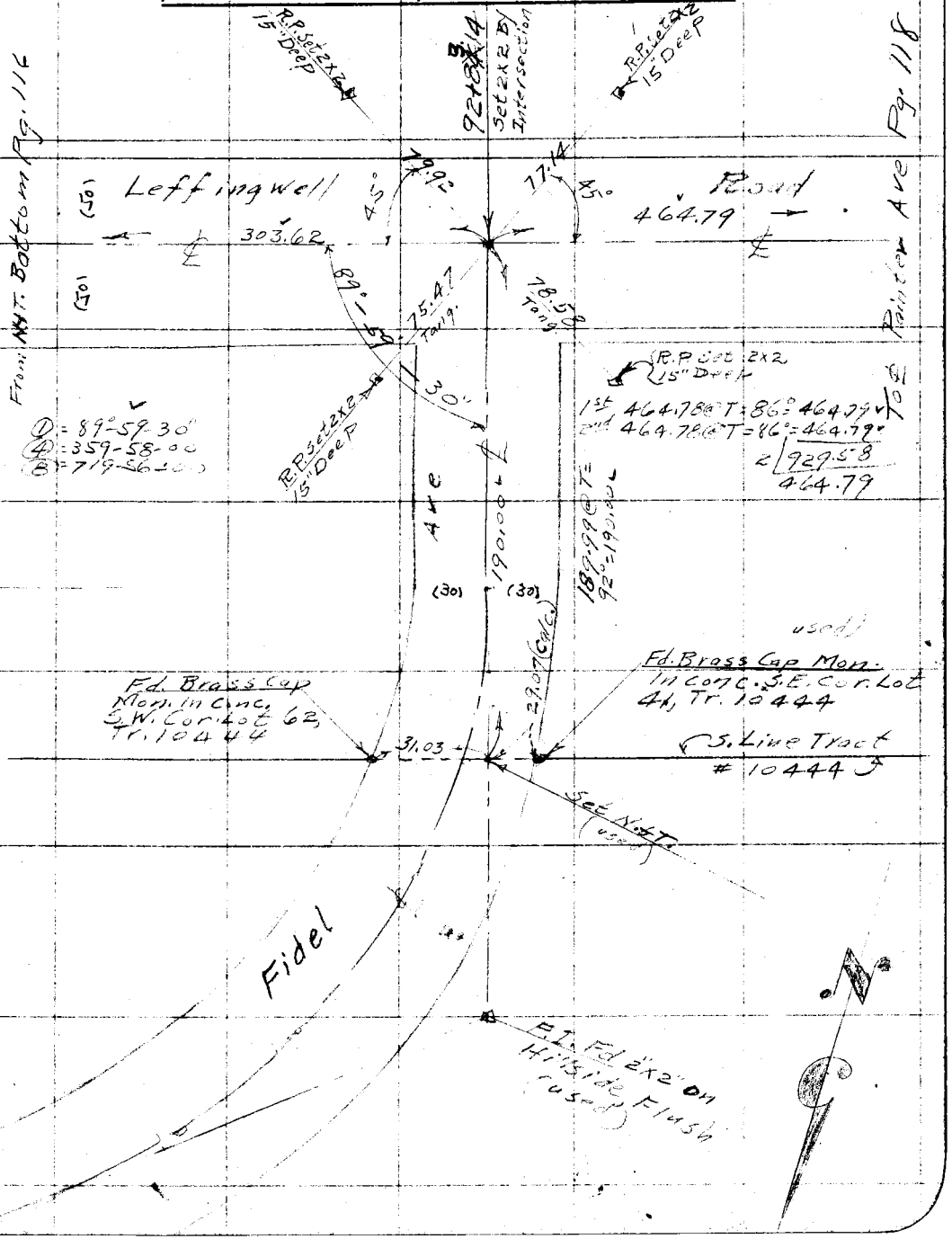

Note: ANY ADDITIONS OR CHANGES ON THIS SHEET MUST BE MADE OR CIRCLED IN Red. WITH DATE AND NAME OF PERSON MAKING CHANGE.

Do not extend notes this side of this line

RETURN TO
LOS ANGELES COUNTY SURVEYOR

F. B. 253 Pg. 118 Chief Party Notes by C. V. Crumley Date 8/6/29

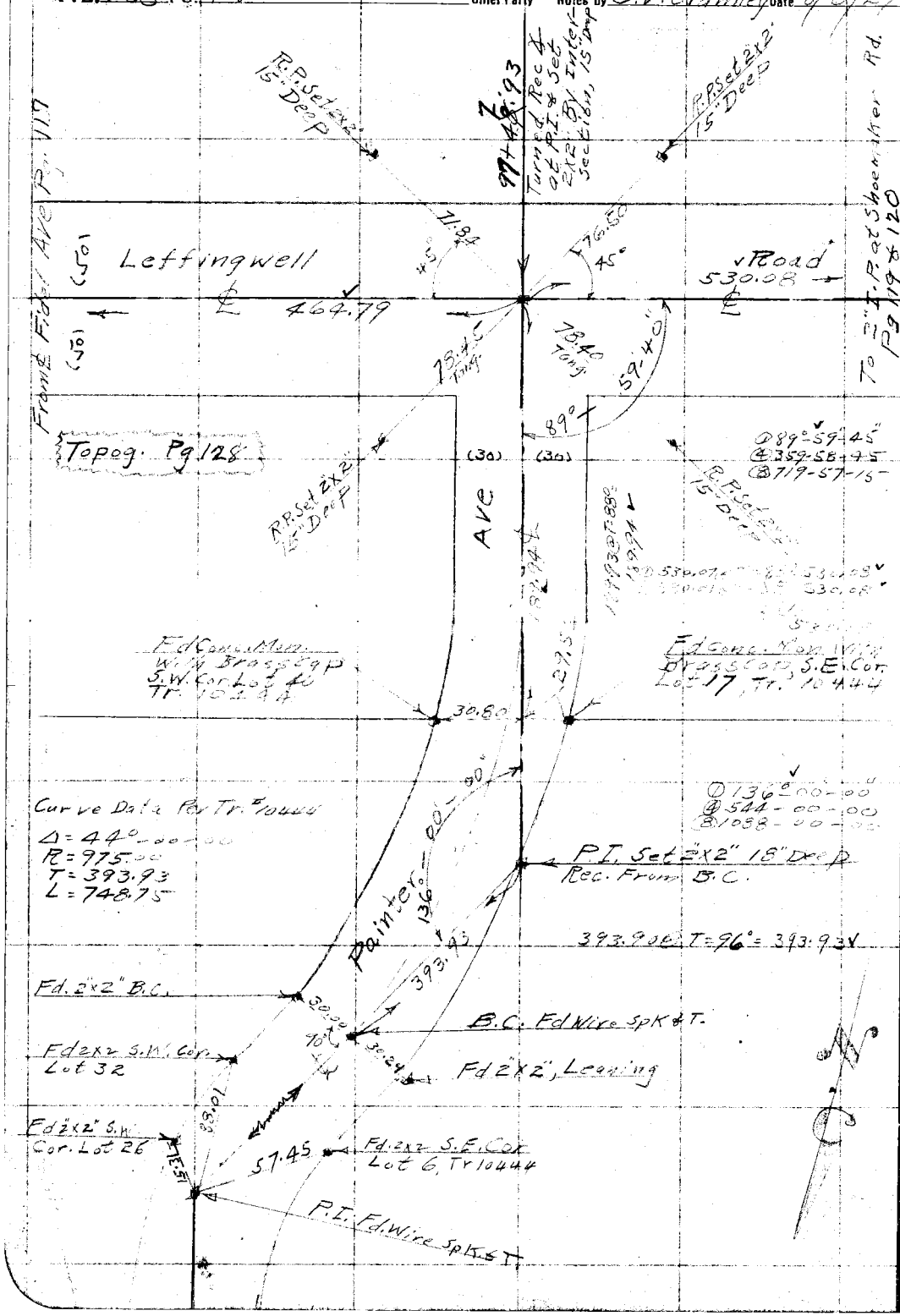

RETURN TO
LOS ANGELES COUNTY SURVEYOR

Do not extend notes this side of this line

Note: ANY ADDITIONS OR CHANGES ON THIS SHEET MUST BE MADE OR CIRCLED IN Red. WITH DATE AND NAME OF PERSON MAKING CHANGE.

Date _____ Notes by _____ Chief Party _____ F.B. 253 Pg. 119

Platted by K.V.M.	W.O. No. 4271AA D.S.O. No.
Date Dec 1929	Location Leffingwell Road
Map No. B-463.	Surveyed by C.V. [illegible]
Platting C'k'd by H.U.M.H.	Date August 24 & 7 1929
Date DEC 31 1929	Indexed A. C. Johnson

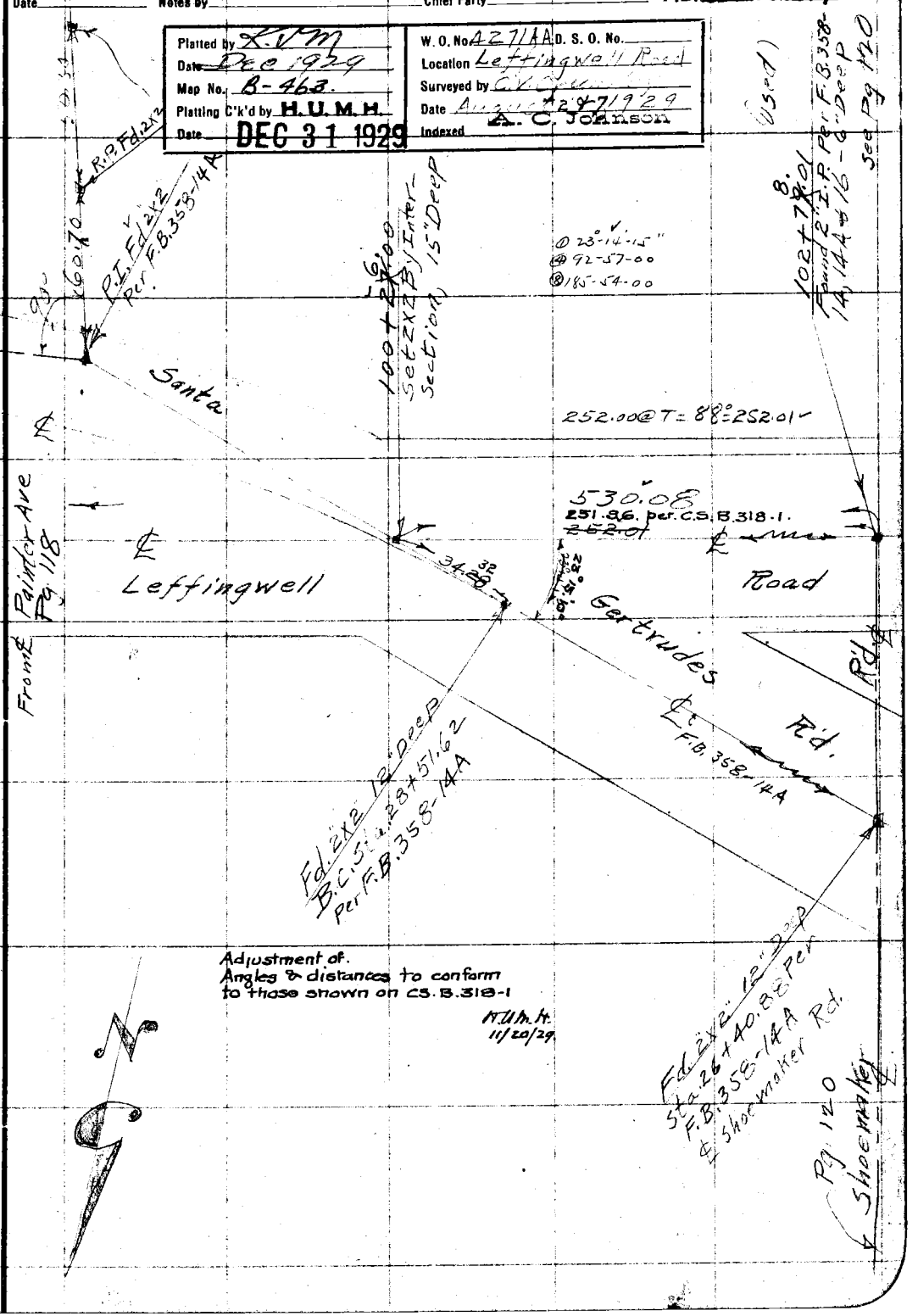

Adjustment of.
Angles & distances to conform to those shown on CS.B.318-1

H.U.M.H.
11/20/29

Notes: ANY ADDITIONS OR CHANGES ON THIS SHEET MUST BE MADE OR CIRCLED IN Red. WITH DATE AND NAME OF PERSON MAKING CHANGE.

Do not extend notes this side of this line

RETURN TO
LOS ANGELES COUNTY SURVEYOR

F.B. 253 Pg. 120 Chief Party Notes by C.V. Crumley Date 8/

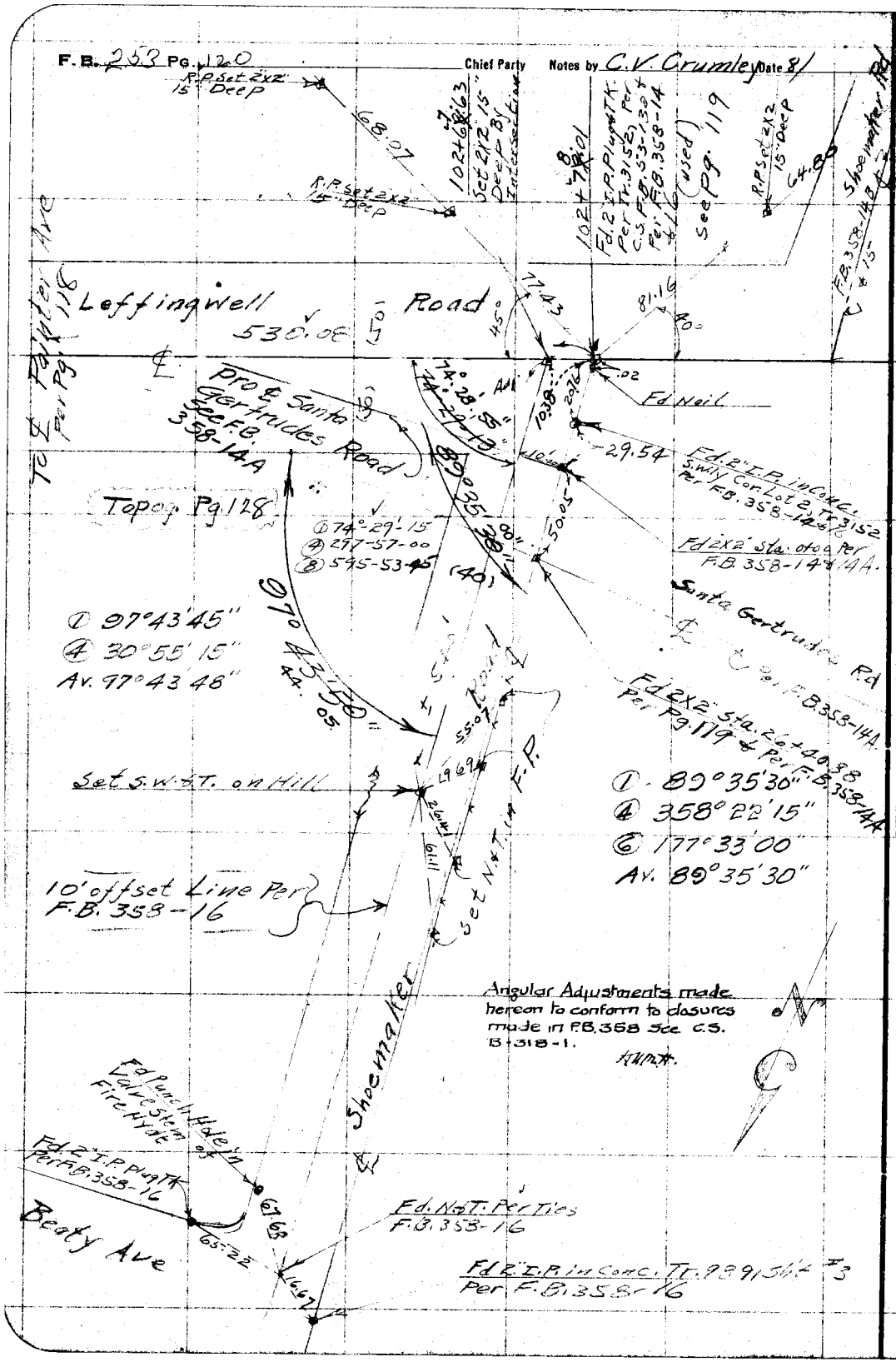

RETURN TO
LOS ANGELES COUNTY SURVEYOR

Do not extend notes this side of this line

Note: ANY ADDITIONS OR CHANGES ON THIS SHEET MUST BE MADE OR CIRCLED IN Red. WITH DATE AND NAME OF PERSON MAKING CHANGE.

Date _____ Notes by _____ Chief Party _____ F.B. 253 Pg. 121

Platted by KWM	W. O. No. 4271-AA B.O.P. No. Tape #.059
Date Dec 1929	Location Leffingwell Road
Map No. B. 463	Surveyed by C. V. Crumley
Platting C'k'd by H. U. M. H.	Date Aug. 7 & 10 1929
Date DEC 31 1929	Indexed A. C. Johnson

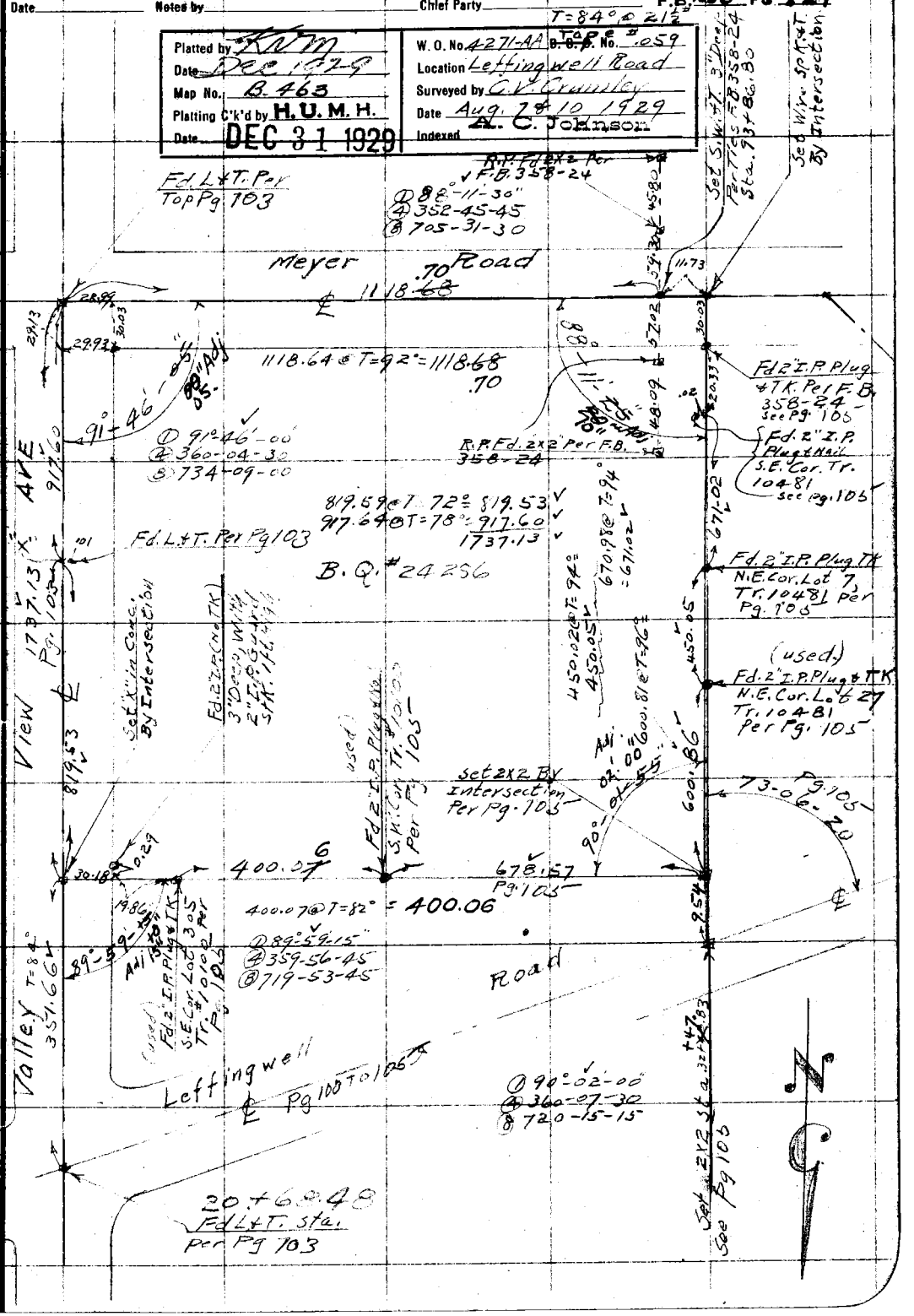

Notes: ANY ADDITIONS OR CHANGES ON THIS SHEET MUST BE MADE OR CIRCLED IN Red. WITH DATE AND NAME OF PERSON MAKING CHANGE.

Do not extend notes this side of this line

RETURN TO LOS ANGELES COUNTY SURVEYOR

F.B. 253 PG. 122 Chief Party Notes by Date

RETURN TO
LOS ANGELES COUNTY SURVEYOR

Do not extend notes this side of this line

Note: ANY ADDITIONS OR CHANGES ON THIS SHEET MUST BE MADE OR CIRCLED IN Red, WITH DATE AND NAME OF PERSON MAKING CHANGE.

Date _____ Notes by _____ Chief Party _____ F.B. 253 Pg. 129

Platted by K.V.M.	W. O. No. 1271-AA D. S. O. No.
Date Dec. 1929	Location Leffingwell Road
Map No. B-463	Surveyed by C.V. Crumley
Platting C'k'd by H.U.M.H.	Date August 10, 1929
Date DEC 31 1929	Indexed A. C. Johnson



Note: ANY ADDITIONS OR CHANGES ON THIS SHEET MUST BE MADE OR CIRCLED IN Red. WITH DATE AND NAME OF PERSON MAKING CHANGE.

Do not extend notes this side of this line

RETURN TO
LOS ANGELES COUNTY SURVEYOR

F.B. 253 PG. 124 Chief Party Notes by E.S. Tomblesson Date 8/12/29

Cont'd To Bottom Pg 125



RETURN TO
LOS ANGELES COUNTY SURVEYOR

Do not extend notes this side of this line

Note: ANY ADDITIONS OR CHANGES ON THIS SHEET MUST BE MADE OR CIRCLED IN Red. WITH DATE AND NAME OF PERSON MAKING CHANGE.

Date _____ Notes by EST Chief Party C.V. Crumley F.B. 253 Pg. 125

Platted by L.J.M.	W. O. No. 4271-AA S. O. No.
Date Dec. 1929	Location Leffingwell Rd.
Map No. B-463	Surveyed by C.V. Crumley
Platting C'k'd by H.U.M.H.	Date 8-12-29
Date DEC. 31 1929	Indexed A. C. Johnson

Cont'd To Bottom Pg. 126



Cont'd From Top Pg. 124

Note: ANY ADDITIONS OR CHANGES ON THIS SHEET MUST BE MADE OR CIRCLED IN Red. WITH DATE AND NAME OF PERSON MAKING CHANGE.

Do not extend notes this side of this line

RETURN TO LOS ANGELES COUNTY SURVEYOR

F. B. 253 Pg. 126 Chief Party Notes by E.S. Tomblesson Date 8/12/29



RETURN TO
LOS ANGELES COUNTY SURVEYOR

Do not extend notes this side of this line

Note: ANY ADDITIONS OR CHANGES ON THIS SHEET MUST BE MADE OR CIRCLED IN Red. WITH DATE AND NAME OF PERSON MAKING CHANGE.

Date _____ Notes by E.S. Tombleson Chief Party _____ F.B. 253 Pg. 127

Platted by K.W.M.	W.O. No. 4271-AA D.S.O. No.
Date Dec. 1929	Location Leffingwell Road
Map No. B-463	Surveyed by C.V. Crumley
Platting Ckd by M.H. McHo	Date 8/12/29 A. C. Johnson
Date DEC 31 1979	Indexed

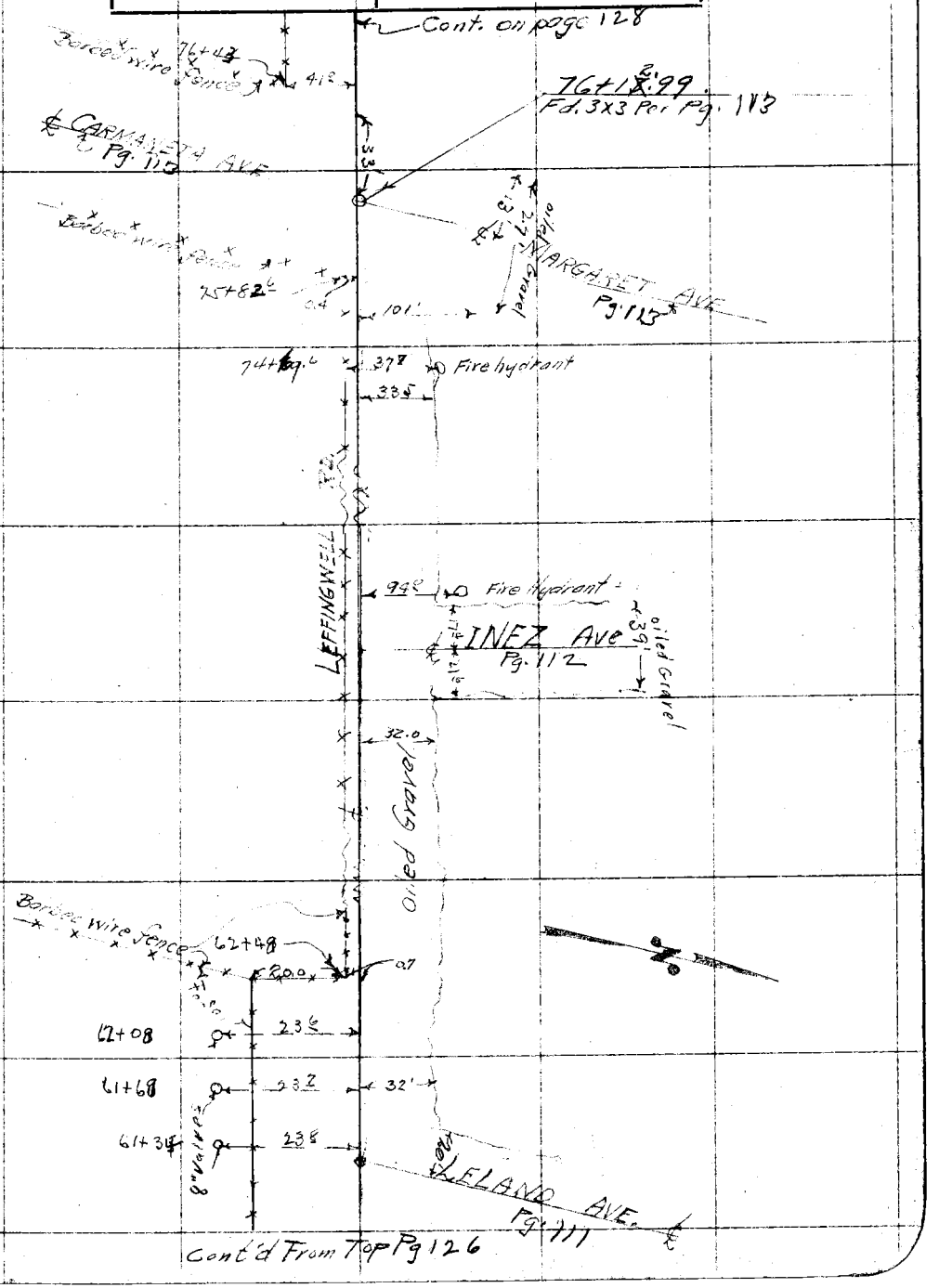

Note: ANY ADDITIONS OR CHANGES ON THIS SHEET MUST BE MADE OR CIRCLED IN Red. WITH DATE AND NAME OF PERSON MAKING CHANGE.

Do not extend notes this side of this line

RETURN TO
LOS ANGELES COUNTY SURVEYOR

F. B. 253 Pg. 128 V. Crumley Chief Party Notes by E.S. Tomblesen Date 8/12/29



RETURN TO
LOS ANGELES COUNTY SURVEYOR

Do not extend notes this side of this line

Note: ANY ADDITIONS OR CHANGES ON THIS SHEET MUST BE MADE OR CIRCLED IN Red. WITH DATE AND NAME OF PERSON MAKING CHANGE.

Notes Ck'd by	Survey of Tn 11406
Map No.	W. O. 5766 Tape No. C36 St'd 5% of
Office Work	Surveyed by Evans
Checked	Notes AE Date March '39
Date	Indexed A. C. Johnson 8-31-39

F.B. 253 Pg. 129

Note: Any Additions or Changes on This Sheets Must be Made or Circled in Red Ink With Date and Name of Person Making Change.

Do not extend notes this side of this line

RETURN TO
LOS ANGELES COUNTY SURVEYOR
700 HALL OF RECORDS

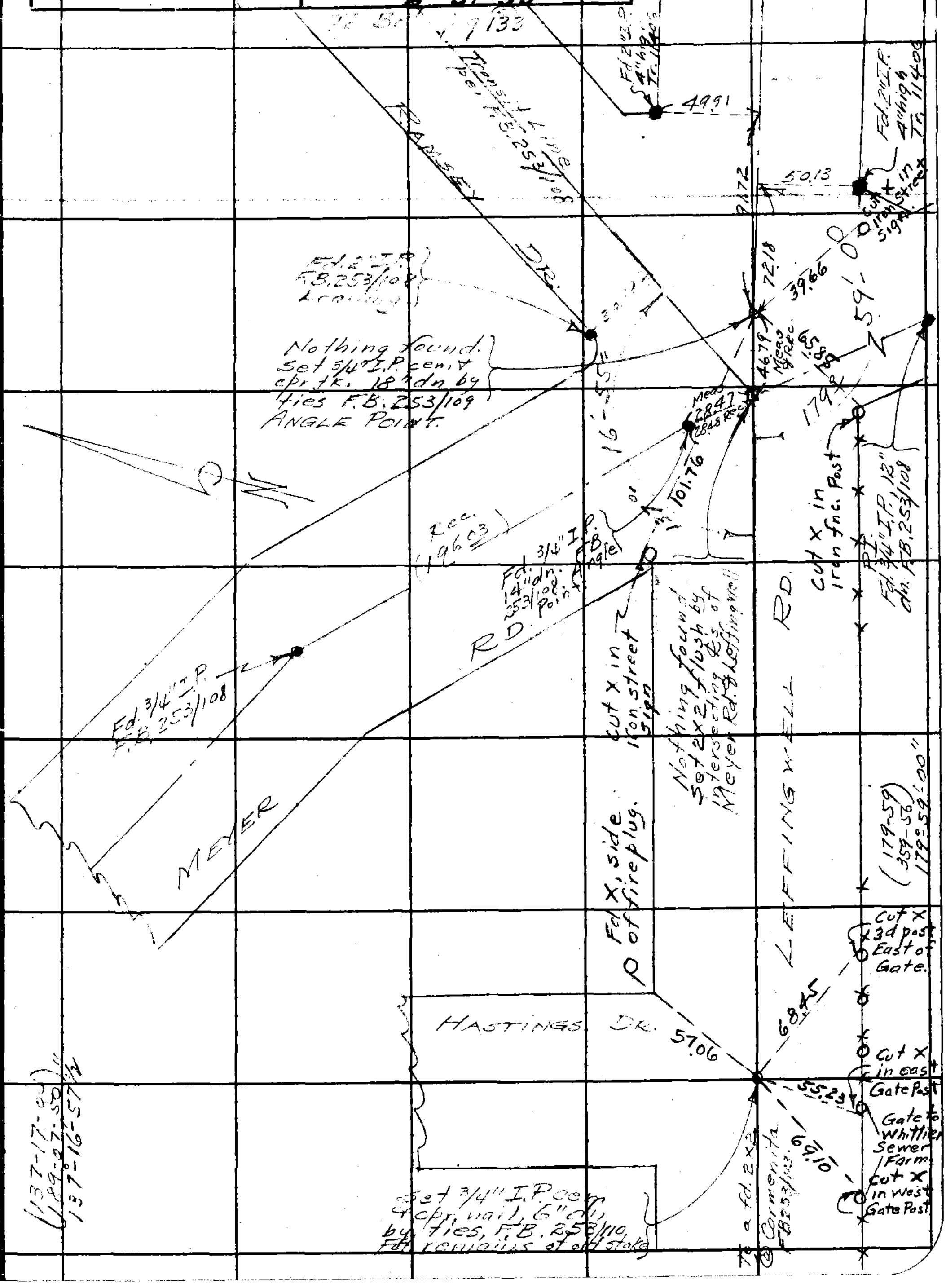

FORM 247 5M 10-37

RETURN TO
LOS ANGELES COUNTY SURVEYOR
700 HALL OF RECORDS

Note: Any Additions or Changes on This Sheets Must be Made or Circled in **Red Ink** With Date and Name of Person Making Change.

Do not extend notes this side of this line

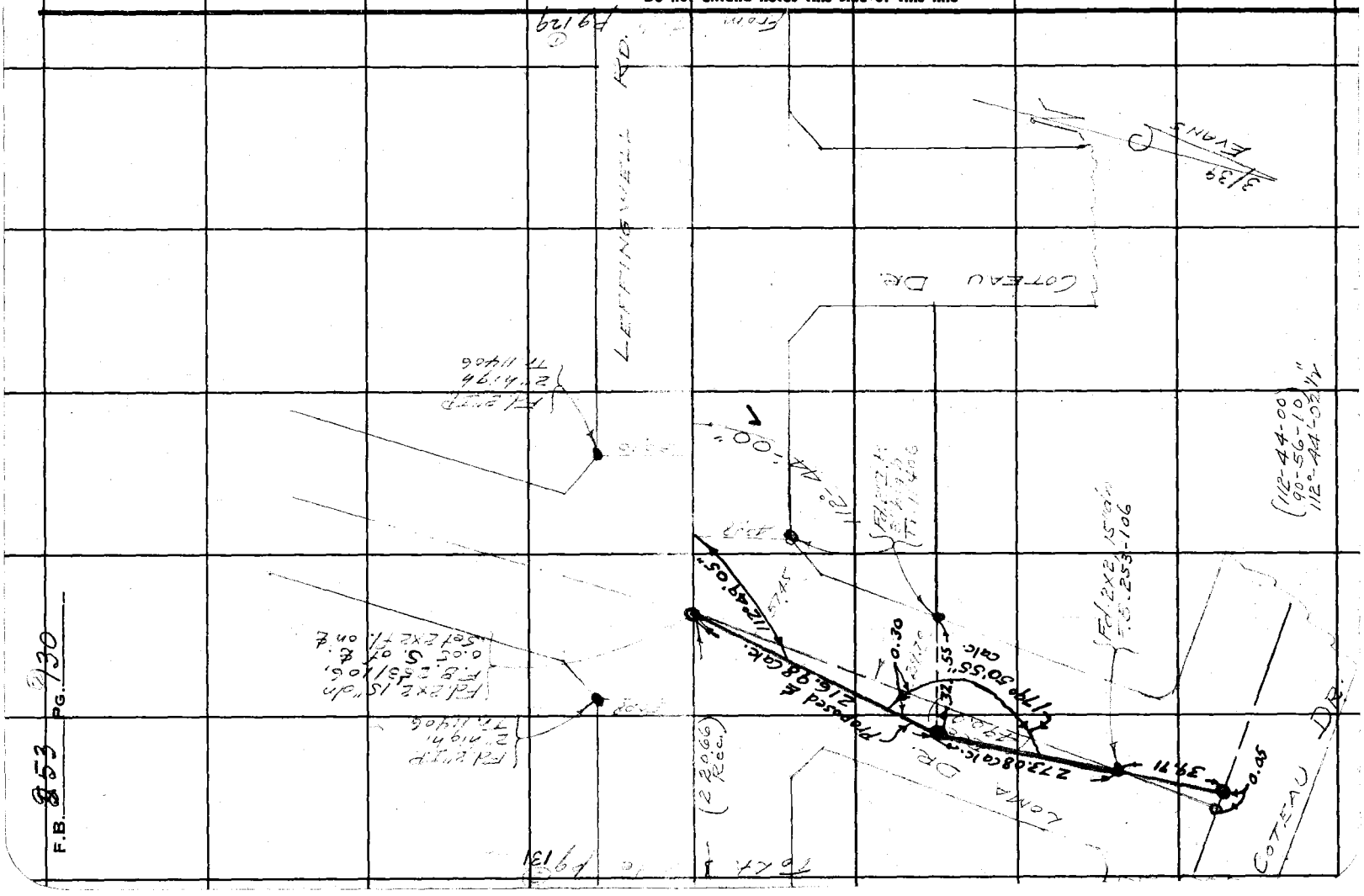

Notes Ck'd by	Survey of Tr 11406	F.B. 253 PG. 131
Map No.	W. O. 5066 Tape No. 036 St'd 84 of	(73-06-30 / 292-36-20)
Office Work	Surveyed by EVANS	73°-06'-35"
Checked	Notes HE Date 3-39	
Date	Indexed	

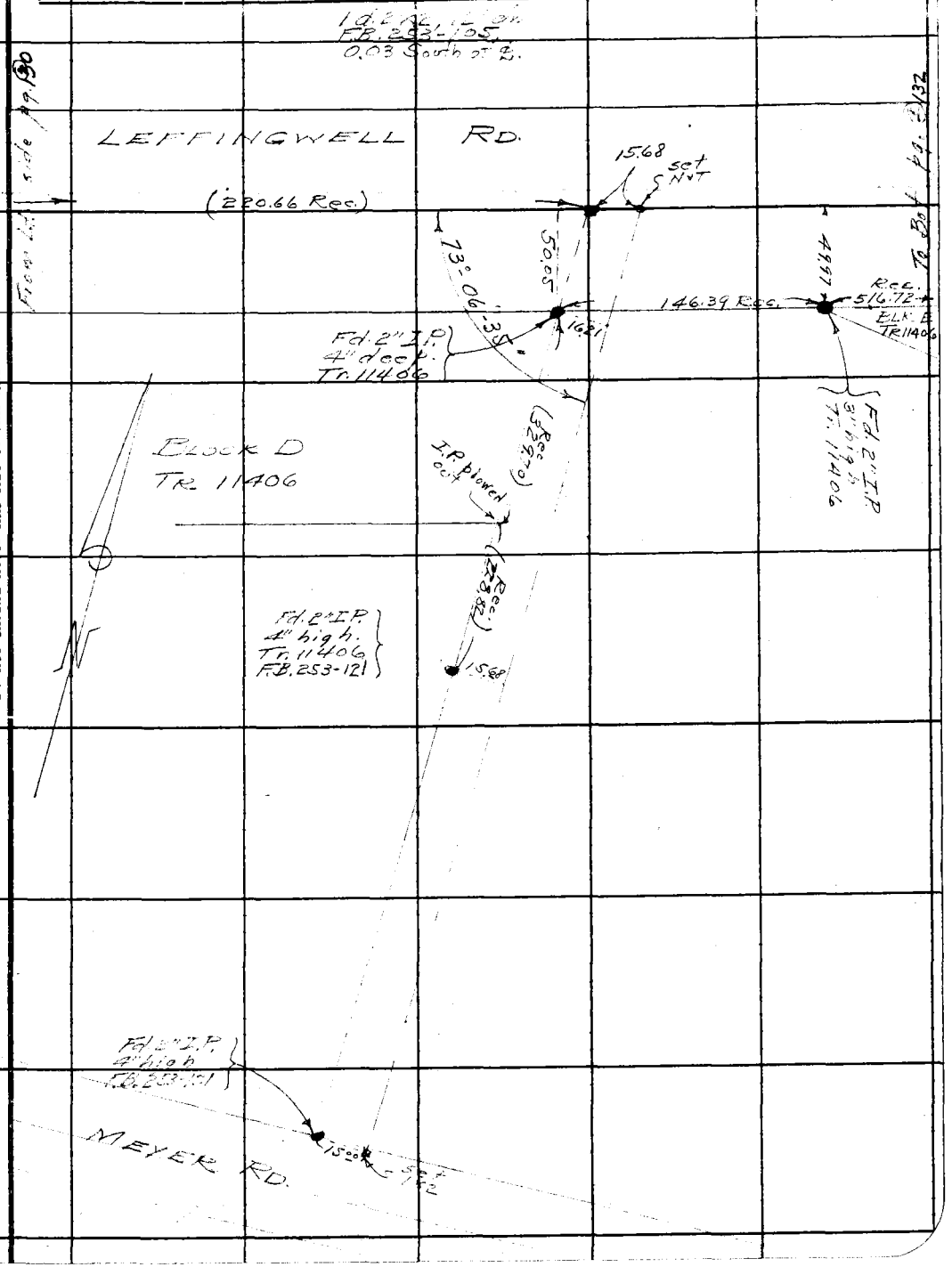

Note: Any Additions or Changes on This Sheets Must be Made or Circled in Red Ink With Date and Name of Person Making Change.

Do not extend notes this side of this line

RETURN TO
LOS ANGELES COUNTY SURVEYOR
700 HALL OF RECORDS

FORM 247 5M 10-37

F.B. 253 PG. 132

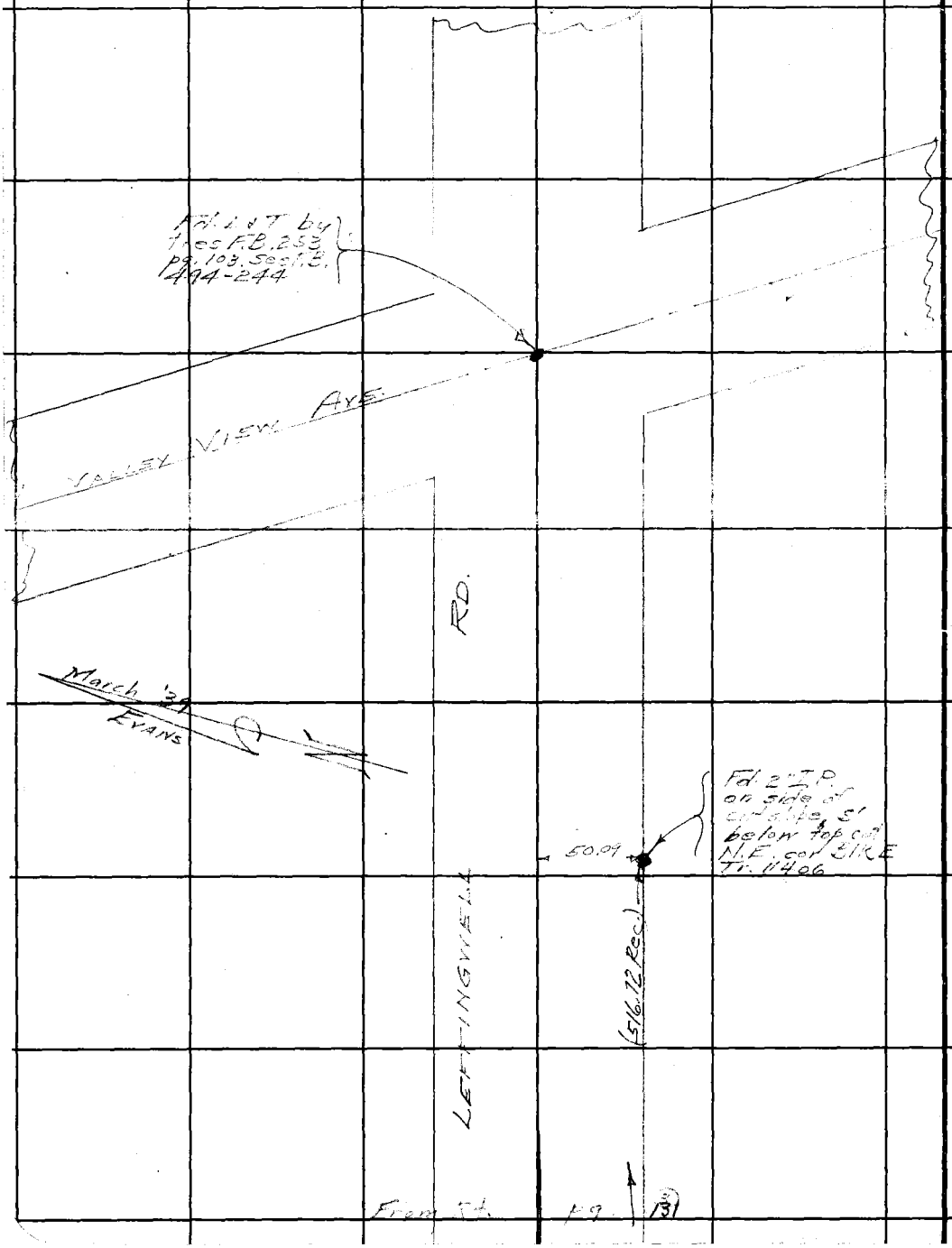

RETURN TO
LOS ANGELES COUNTY SURVEYOR
700 HALL OF RECORDS

Note: Any Additions or Changes on This Sheets Must be Made or Circled in **Red Ink** With Date and Name of Person Making Change.

Do not extend notes this side of this line

Notes Ck'd by	Survey of Tr 11406	F.B. 253 PG. 133
Map No.	W. O. 5066 Tape No. 036 St'd 8' OF	
Office Work	Surveyed by EVANS	
Checked	Notes E Date 3-39	
Date	Indexed A. C. JOHNSON	

Note: Any Additions or Changes on This Sheets Must be Made or Circled in Red Ink With Date and Name of Person Making Change.

Do not extend notes this side of this line

RETURN TO
LOS ANGELES COUNTY SURVEYOR
700 HALL OF RECORDS

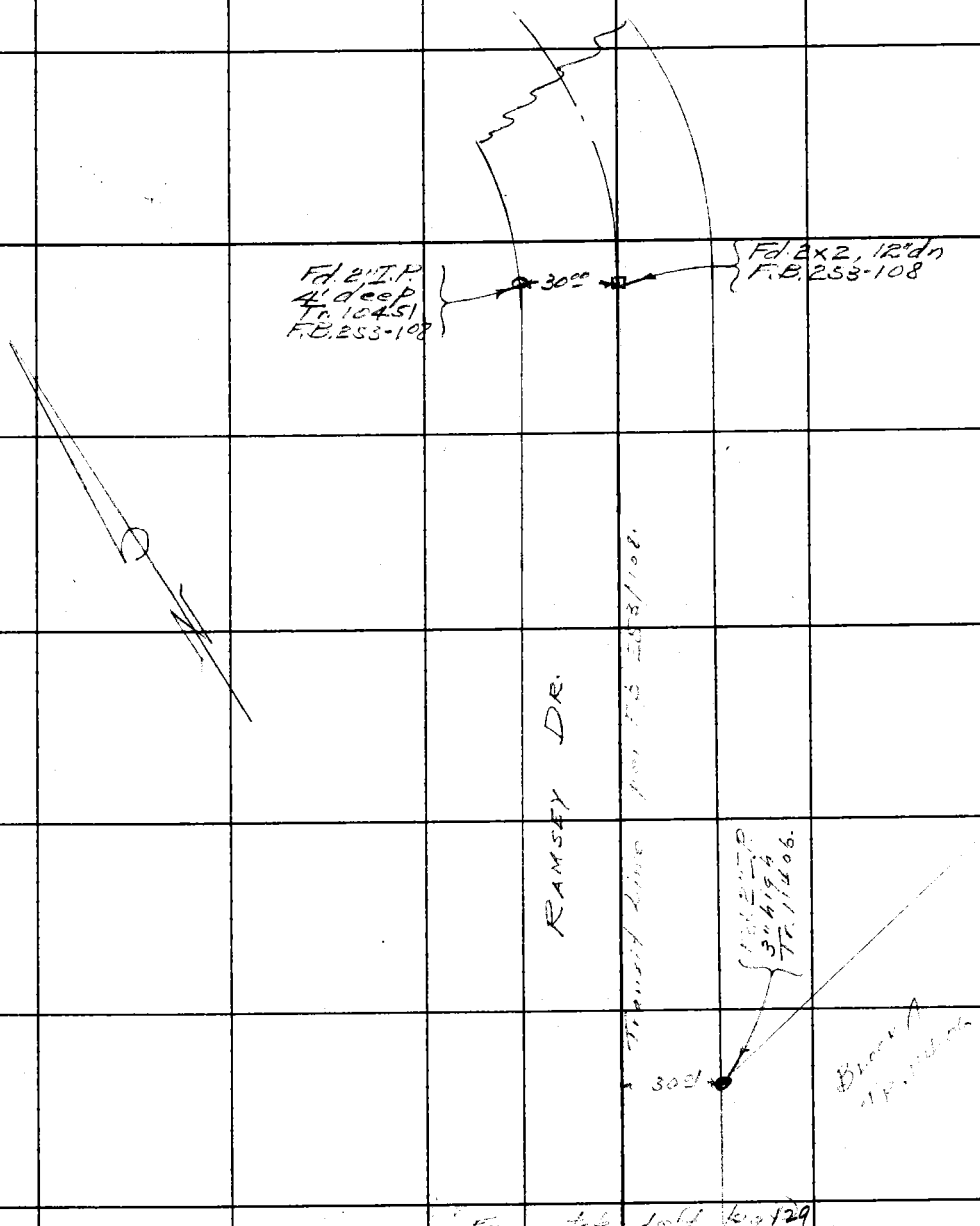

FORM 247 5M 10-37

F.B. 253 PG. 134

RETURN TO
LOS ANGELES COUNTY SURVEYOR
700 HALL OF RECORDS

Note: Any Additions or Changes on This Sheets Must be Made or Circled in **Red Ink** With Date and Name of Person Making Change.

Do not extend notes this side of this line