Date _____ Notes by _____ Chief Party _____ F.B. _____ Pg _____

Platted by _____	W. O. No. _____ D. S. O. No. _____
Date _____	Location _____
Map No. _____	Surveyed by _____
Platting C'k'd by _____	Date _____
Date _____	Indexed _____

227

F. B. 254 Pg. Index Chief Party Notes by Date

F.B. 254

Pages: Index, Index, , 2 , ,4 to 23 incl., 23A, , 24 to 70 incl., , 72 to 128 incl., , 130, , 132, 133, 133A,

RETURN TO LOS ANGELES COUNTY SURVEYOR

Do not extend notes this side of this line

Note: ANY ADDITIONS OR CHANGES ON THIS SHEET MUST BE MADE OR CIRCLED IN Red. WITH DATE AND NAME OF PERSON MAKING CHANGE.

Date_____ Notes by_____ Chief Party_____ F.B. 294 PG. 2

Platted by	W. O. No. D. S. O. No.
Date	Location
Map No.	Surveyed by
Platting C'k'd by	Date
Date	Indexed A. C. Johnson

SKYLINE DRIVE

DIVISION NO. 3.

DIVISION NO. 4

ALIGNMENT - FINAL &

Notes: ANY ADDITIONS OR CHANGES ON THIS SHEET MUST BE MADE IN Red. WITH DATE AND NAME OF PERSON MAKING CHANGE.

Do not extend notes this side of this Hole

RETURN TO LOS ANGELES COUNTY SURVEYOR

RETURN TO
LOS ANGELES COUNTY SURVEYOR

Note: ANY ADDITIONS OR CHANGES ON THIS SHEET MUST BE MADE OR CIRCLED IN Red. WITH DATE AND NAME OF PERSON MAKING CHANGE.

Do not extend notes this side of this line

Date

Chief Party _____ Notes by _____

F.B. 254 PG. 3

Date 12/20/26 Notes by Mankey Chief Party Mankey F.B. 254 Pg. 4

Plotted by	W. O. No. 704 B. B. Or No.
Date	Location Whittier Skyline
Map No.	Surveyed by Mankey
Plotting C'k'd by D.M. Finley	Date 12/20/26
Date Aug 1927	Indexed A. C. Johnson

To Bottom of Pg. 5

(Div. No 4)

P.I. No 1 Div 3 To P.I. No 1 Div. 4 } 384.94 @ 2-15 = 384.64
239.57 @ 3-18 = 239.17
~~623.81~~
624.04 OK
Rechained

Division No 4 To E.
Division No 3 To W.

0+00

Δ = 42°30'00"
R = 300
T = 116.67
L = 222.53

P.I. No 1 Div 3
Set 2x2-18" Dia

137-30-00
550-00-00

See page 78 for 137°30'00" New ℄
N39°24'10"E (Solar)
℄ Void

281.41 OK.
~~281.41~~ @ 2-50 = 281.07
To P.I. No 2
Div. No 3 Pg. 12

(Div. No 3)

To Bottom of Pg. 12

NOTE: ANY ADDITION OR CHANGES ON THIS SHEET MUST BE MADE OR CIRCLED IN RED WITH DATE AND NAME OF PERSON MAKING CHANGE.

DO NOT EXTEND NOTES THIS SIDE OF THIS LINE

RETURN TO LOS ANGELES COUNTY SURVEYOR

F.B. 254 Pg. 5 Mankey Chief Party Notes by Mankey Date 12/20/26

(Div. No 4)

P.I. No 1 To P.I. No 2 = 384.53 @ 1-35 = 384.38
125.56 @ 3-55 = 125.27
509.65

P.I. No 1 Div. 4
Set 2x2
12" Deep

88°16'00"

88-16-00
353-04-00

To Bottom of Pg. 6

E.C. = 6+78.23

Δ = 91°44'00"
R = 300
T = 309.22
L = 480.31

B.C. = 1+97.92

From Top of Pg. 4

RETURN TO
LOS ANGELES COUNTY SURVEYOR

DO NOT EXTEND NOTES THIS SIDE OF THIS LINE

353-04

NOTE: ANY ADDITION OR CHANGES ON THIS SHEET MUST BE MADE OR CIRCLED IN RED, WITH DATE AND NAME OF PERSON MAKING CHANGE.

Date 12/20/26 Notes by Mankey Chief Party Mankey F.B. 254 Pg. 6

Plotted by	W. O. No. 704 D. S. O. No.
Date	Location Whittier Skyline
Map No.	Surveyed by Mankey
Platting Ck'd by D.M. Finley	Date 12/20/26
Date Aug. 1927	Indexed A. C. Johnson

(To Bottom of Pg. 7)

(Div. No. 4)

NOTE: ANY ADDITION OR CHANGES ON THIS SHEET MUST BE MADE OR CIRCLED IN RED, WITH DATE AND NAME OF PERSON MAKING CHANGE.

DO NOT EXTEND NOTES THIS SIDE OF THIS LINE

RETURN TO LOS ANGELES COUNTY SURVEYOR

P.I. No 2 To P.O.S.T. 3A = 252.44 @ 4-40 = 251.60

E.C. 9+59.83

Δ = 23°35'30"

R = 400

T = 83.53

L = 164.70

B.C. = 7+95.13

265-37

P.I. No 2
Set 2X2
12" Deep

156°24'30"

156-24-15
625-38-00

(From Pg. 5 Upper Lt.)

F.B. 254 Pg. 7 Mankey Chief Party Notes by Mankey Date 12/20/36

(To Bottom of Pg. 8)

(Div. No 4)

E.C. 1547680

POST No 3 B
Set 2x2 - 12" Deep

Δ = 22°27'00"
R = 1200'
T = 238.15
L = 470.19 157-32-50 630-12-00

157° 38' 00"

(P.I. No 3
Set 2x2
12" Deep)

216.36

B.C. = 11+06.11

From Top of Pg. 6

270-11-26

RETURN TO
LOS ANGELES COUNTY SURVEYOR

DO NOT EXTEND NOTES THIS SIDE OF THIS LINE

NOTE: ANY ADDITION OR CHANGES ON THIS SHEET MUST BE MADE OR CIRCLED IN RED. WITH DATE AND NAME OF PERSON MAKING CHANGE.

Date 12/20/26 Notes by Mankey Chief Party Mankey F.B. 254 Pg 8

Plotted by	W. O. No. 104 D. S. O. No.
Date	Location
Map No.	Surveyed by Mankey
Plotting C'k'd by D.M. Finley	Date
Date Aug. 1927	Indexed A. C. Johnson

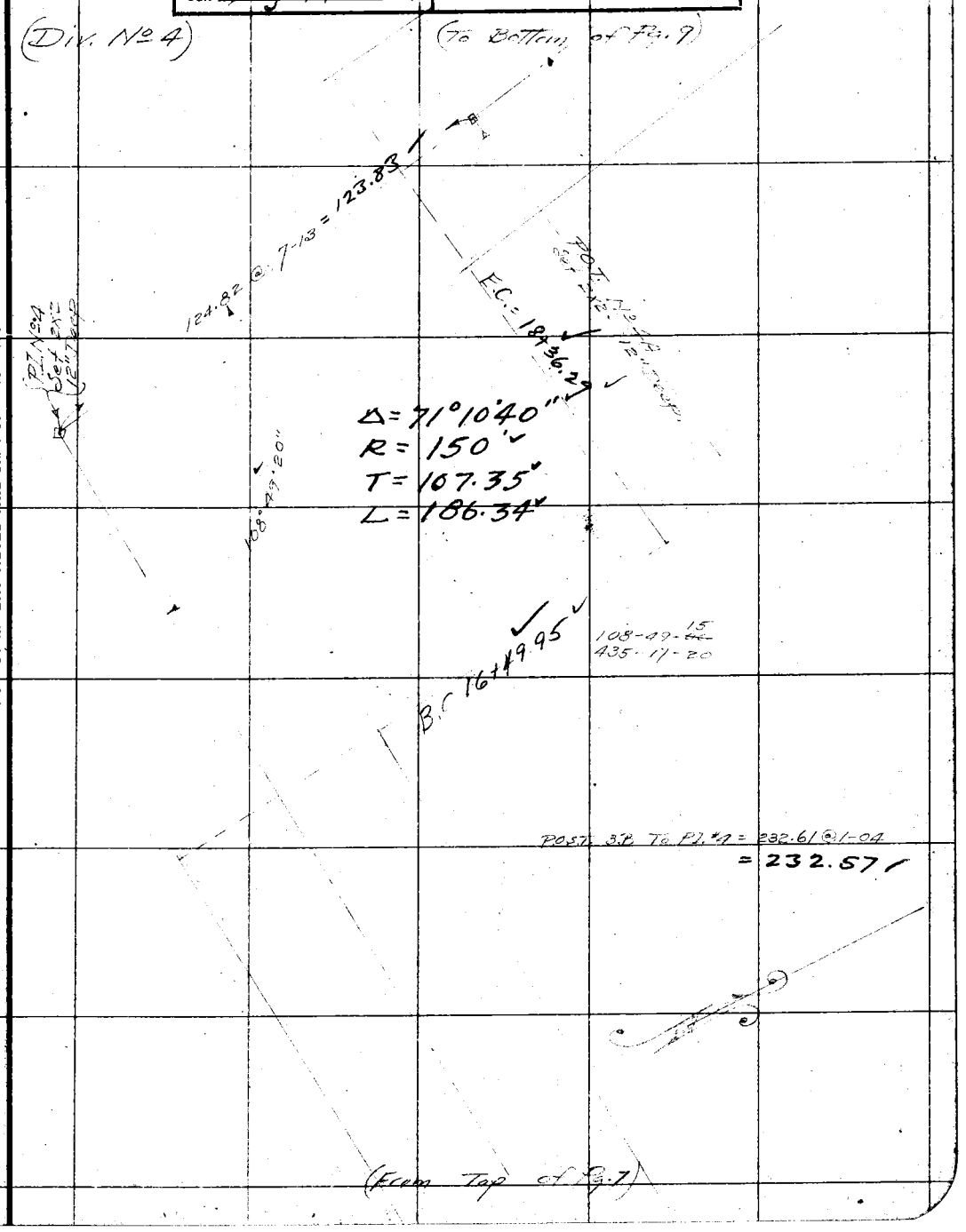

NOTE: ANY ADDITION OR CHANGES ON THIS SHEET MUST BE MADE OR CIRCLED IN RED. WITH DATE AND NAME OF PERSON MAKING CHANGE.

DO NOT EXTEND NOTES THIS SIDE OF THIS LINE

RETURN TO LOS ANGELES COUNTY SURVEYOR

F.B. 254 PG. 9 Mankey Chief Party Notes by Mankey Date 12/20/26.

(Div. No 4)

P.I. No 5
Set 2x2
12" Deep

74-02-45
276-16-30

90 @ 10-18 = 132.73'

134.84

74° 02' 40"

299.72 @ 4-12 = 299.12

To Bottom of Pg. 10

E.C. = 22+56.

P.O.T. No 5A
Set 2x2 - 12" Deep

Δ = 105°-57'-20"
R = 200'
T = 265.20
L = 369.85

B.C. - 18+86.69

P.O.T. No 4A - 2x2-12" Deep

(From Top of Pg. 8)

RETURN TO
LOS ANGELES COUNTY SURVEYOR

DO NOT EXTEND NOTES THIS SIDE OF THIS LINE

NOTE: ANY ADDITION OR CHANGES ON THIS SHEET MUST BE MADE OR CIRCLED IN RED. WITH DATE AND NAME OF PERSON MAKING CHANGE.

Date 12/22/26 Notes by Mankey Chief Party Mankey F.B. 254 Pg. 10

Plotted by	W. O. No. 704 B. B. O. No.
Date	Location Whittier Skyline
Map No.	Surveyed by Mankey
Plotting Ck'd by D.M. Finley	Date 12/22/26
Date Aug 1927	Indexed A. C. Johnson

(To Bottom of Pg. 11)

(Div. No 4)

P.I. #6 To P.I. #7 = 388.~~14~~ 24 @ 1-34 = 388.10

P.I. No 6 Set 2x2 12" Deep

E.C. = 27+31.57

Δ = 73°30'30"
R = 225
~~T = 168~~
T = 168.04
L = 288.67

106° 29' 30"

B.C. = 24+42.84

106-29-30
425-58-00

P.O.S.T. 5A. To P.I. No 6 = 487.~~55~~ 67 @ 3-24 = 486.81

(From Pg. 9 Upper Lt.)

NOTE: ANY ADDITION OR CHANGES ON THIS SHEET MUST BE MADE OR CIRCLED IN RED. WITH DATE AND NAME OF PERSON MAKING CHANGE.

DO NOT EXTEND NOTES THIS SIDE OF THIS LINE

RETURN TO LOS ANGELES COUNTY SURVEYOR

F.B. 254 Pg. 19 Mankey Chief Party Notes by Mankey Date 12/22/26

Cont. in F.B. 323-49

(Div. No 4)

No 7A Set 2 12" Deep = 32+71.62

50°42'45"

336.5°

2-36 = 336.5°



Turned by Svenson Willits See 274-Pg 34

East Bdy of LA HABRA RANCHO F.B. 274 Pg. 3

for intersection See

336.77 85

B.C. = 30+39.72

Δ = 55-13-05

R = 200

T = 104.60

L = 192.75

P.T. No 7 Set 2 12" Deep

B.C. = 28+46.97

124-47-00
499-07-40

(From Top of Pg. 19)

137-08

RETURN TO
LOS ANGELES COUNTY SURVEYOR

DO NOT EXTEND NOTES THIS SIDE OF THIS LINE

NOTE: ANY ADDITION OR CHANGES ON THIS SHEET MUST BE MADE OR CIRCLED IN RED, WITH DATE AND NAME OF PERSON MAKING CHANGE.

Date _____ Notes by _____ Chief Party _____ F.B 254 Pg 11A

Platted by _____	W. O. No. _____ D. S. O. No. _____
Date _____	Location [illegible]
Map No. _____	Surveyed by [illegible]
Platting Ck'd by _____	Date _____
Date _____	Indexed 1-28-30 GDS.

SKYLINE Drive

Div #4

WO 701

R/W 90

[illegible]

Note: ANY ADDITIONS OR CHANGES ON THIS SHEET MUST BE MADE OR CIRCLED IN Red. WITH DATE AND NAME OF PERSON MAKING CHANGE.

Do not extend notes this side of this line

RETURN TO
LOS ANGELES COUNTY SURVEYOR

F. B. 254 Pg 11B Chief Party Notes by Date 10-31-47

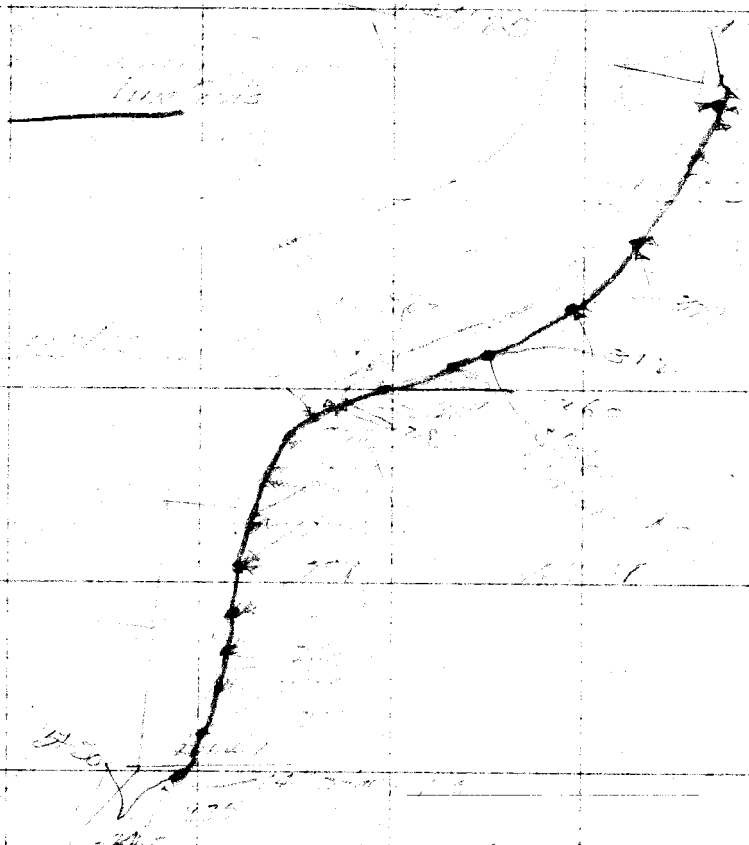

RETURN TO
LOS ANGELES COUNTY SURVEYOR

Do not extend notes this side of this line

Note: ANY ADDITIONS OR CHANGES ON THIS SHEET MUST BE MADE OR CIRCLED IN Red. WITH DATE AND NAME OF PERSON MAKING CHANGE.

Date _____ Notes by _____ Chief Party _____ F.B. 254 Pg. 11C

Platted by	W. O. No. 704 D. S. O. No.
Date	Location
Map No.	Surveyed by
Platting Ck'd by	Date
Date	Indexed 1-28-30 6.09.

Notes: ANY ADDITIONS OR CHANGES OR THIS SHEET MUST BE MADE OR CIRCLED IN Red. WITH DATE AND NAME OF PERSON MAKING CHANGE.

Do not extend notes this side of this line

RETURN TO
LOS ANGELES COUNTY SURVEYOR



F.B. 254 PG. _____ Chief Party _____ Notes by _____ Date _____

RETURN TO
LOS ANGELES COUNTY SURVEYOR

Note: ANY ADDITIONS OR CHANGES ON THIS SHEET MUST BE MADE OR CIRCLED IN "Red." WITH DATE AND NAME OF PERSON MAKING CHANGE.

Do not extend notes this side of this line

Date 12/24/26 Notes by Mankey Chief Party Mankey F.B. 254 Pg. 12

Platted by	W. O. No. 730 D. S. O. No.
Date	Location Whittier Skyline
Map No.	Surveyed by Mankey
Platting C'k'd by D.M. Finley	Date 12/24/26
Date Aug. 1927	Indexed A. C. Johnson

(To Bottom of Pg. 13)

(Div. No. 3)

NOTE: ANY ADDITION OR CHANGES ON THIS SHEET MUST BE MADE OR CIRCLED IN RED. WITH DATE AND NAME OF PERSON MAKING CHANGE.

RETURN TO LOS ANGELES COUNTY SURVEYOR

DO NOT EXTEND NOTES THIS SIDE OF THIS LINE

P.I. #2 To P.I. #3 = 246.60 @ 5-12 = 245.58

Δ = 91-13-40
R = 100
T = 102.17
L = 159.22

88° 46' 20"

P.I. No. 2 Set 2x2 12" Deep

355-05-20

88-46-20
355-05-20

N 39° 24' 10" E

Note: Angles As Turned by E. T. Mankey Were Used For Closure Against Relocation by Hellstrom. Angles As Re-Adjusted Are Shown. Calc. On Original Line Were Not Re-Figured. 5/31/28

(From Bottom of Pg. 4)

F.B. 254 PG. 13 Mankey Chief Party Notes by Mankey Date 12/24/26.

(To Bottom of Pg. 14.)

(Div. No 3)

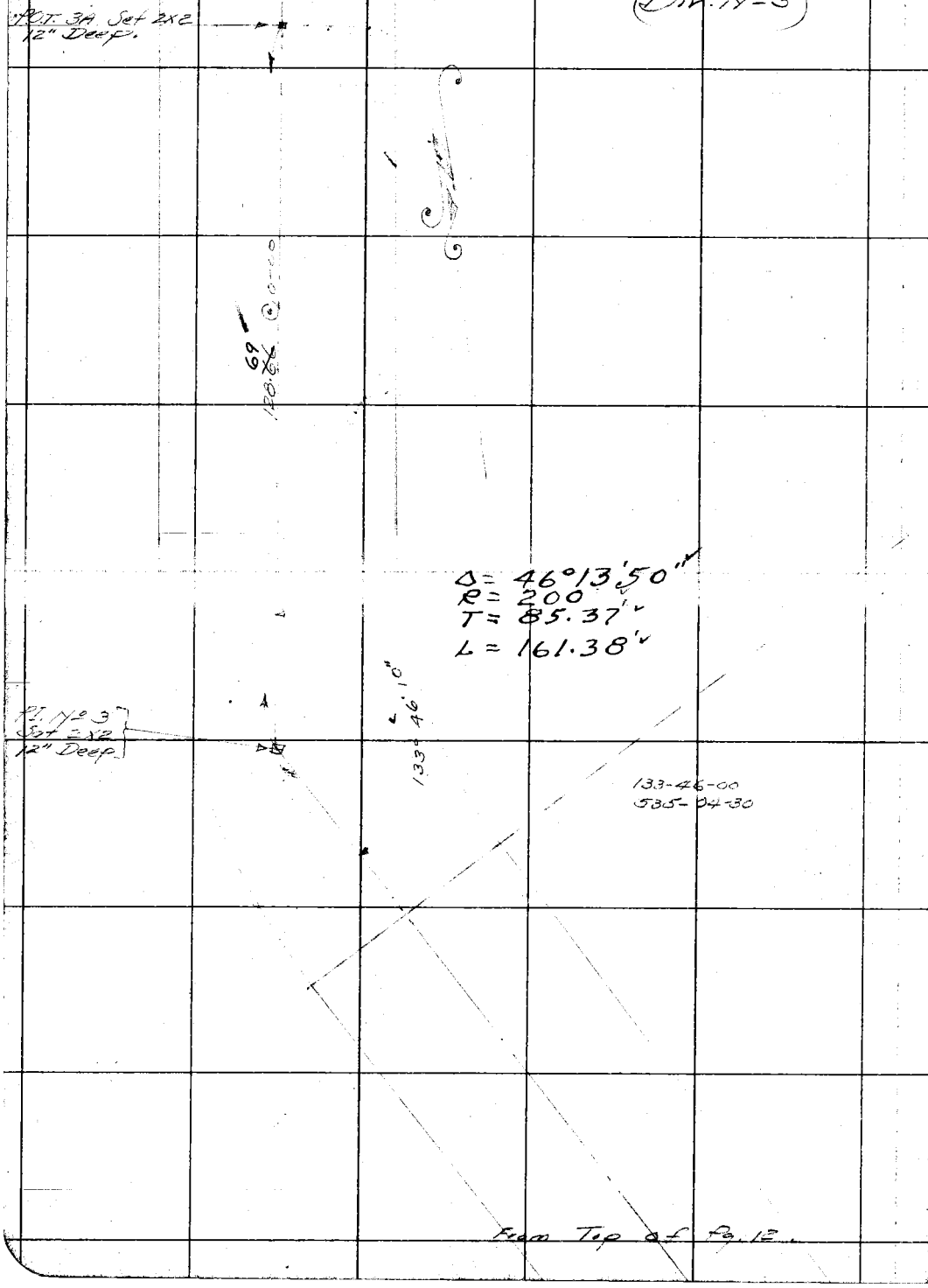

RETURN TO
LOS ANGELES COUNTY SURVEYOR

DO NOT EXTEND NOTES THIS SIDE OF THIS LINE

NOTE: ANY ADDITION OR CHANGES ON THIS SHEET MUST BE MADE OR CIRCLED IN RED, WITH DATE AND NAME OF PERSON MAKING CHANGE.

Date 12/24/26 Notes by Mankey Chief Party Mankey F.B. 254 Pg. 14

Platted by	W. O. No. 730 D. S. O. No.
Date	Location Whittier Skyline
Map No.	Surveyed by Mankey
Platting C'k'd by D.M. Finley	Date 12/24/26
Date Aug. 1927	Indexed A. C. Johnson

NOTE: ANY ADDITION OR CHANGES ON THIS SHEET MUST BE MADE OR CIRCLED IN RED. WITH DATE AND NAME OF PERSON MAKING CHANGE.

DO NOT EXTEND NOTES THIS SIDE OF THIS LINE

RETURN TO LOS ANGELES COUNTY SURVEYOR

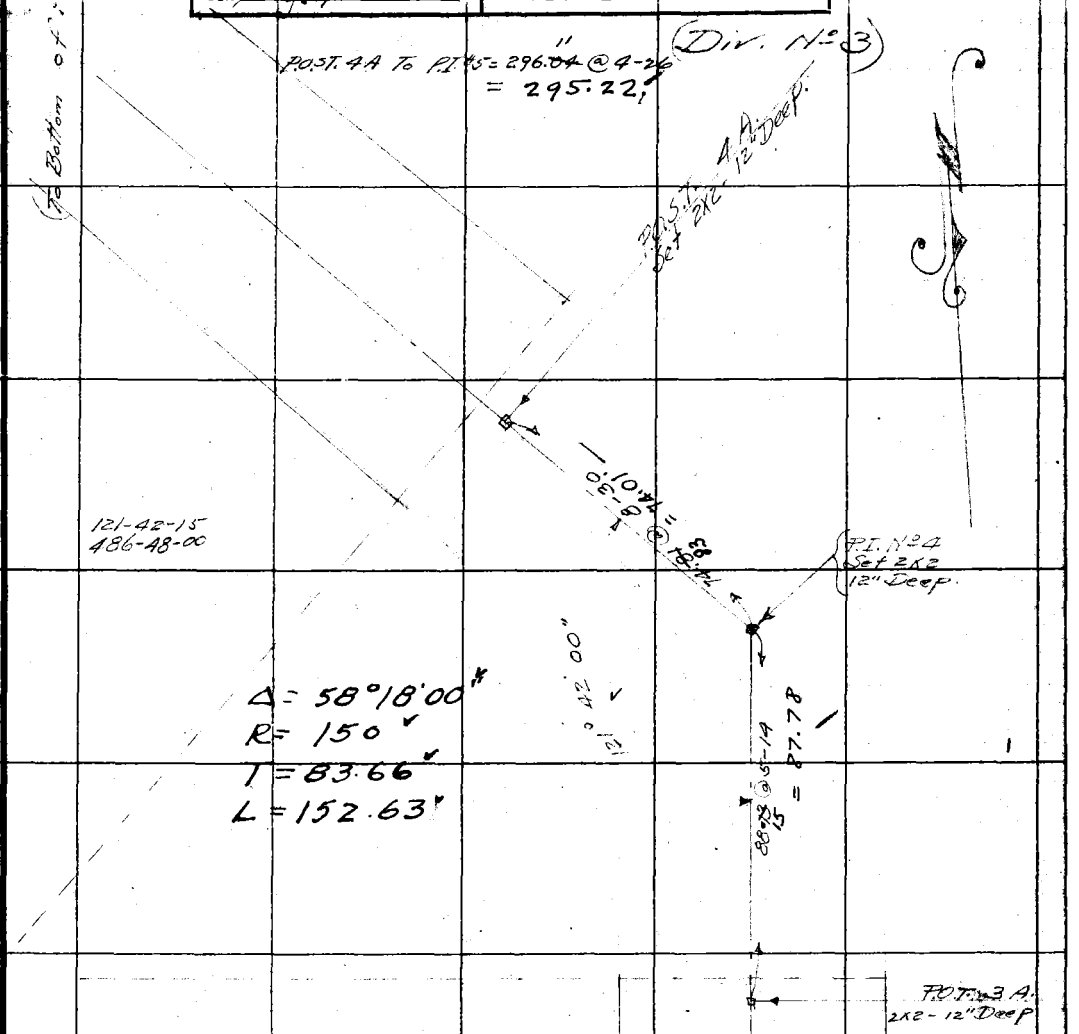

Void - For Relocation See Pgs. 76-128

(From Top of Pg. 13)

F.B. 259 PG. 15 Mankey Chief Party Notes by Mankey Date 12/29/26

(To Bottom of Pg. 16) (Div. IV-3)

P.I. #5 To P.I. #6 = 236.13 @ 1-40
= 236.031

Δ = 67°52'40"
R = 100
T = 67.30
L = 118.47

P.I. No. 5
Set 2X2
12" Deep

112-07-20
448-01-20

(From Top of Pg. 14)

RETURN TO
LOS ANGELES COUNTY SURVEYOR

DO NOT EXTEND NOTES THIS SIDE OF THIS LINE

NOTE: ANY ADDITION OR CHANGES ON THIS SHEET MUST BE MADE OR CIRCLED IN RED, WITH DATE AND NAME OF PERSON MAKING CHANGE.

Date 12/24/26 Notes by Mankey Chief Party Mankey F.B. 254 Pg. 16

Platted by	W. O. No. 780 D. S. O. No.
Date	Location Whittier Skyline
Map No.	Surveyed by Mankey
Platting Ck'd by D.M. Finley	Date 12/24/26
Date Aug. 1927	Indexed A. C. Johnson

(Dir. N 23° E)

To Bottom of Pg. 17

P.O.T. N° 6 A
Set 2X2 - 12" Deep.

Void~ For Relocation
See Pgs. 76-128

193.48' @ 6-36 = 192.20

Δ = 53°12'35"
R = 150'
T = 75.13'
L = 139.30'

126°47'25"

P.I. #6
Set 2X2
12" Deep.

126-47-20
557-09-40

From Top of Pg. 15

NOTE: ANY ADDITION OR CHANGES ON THIS SHEET MUST BE MADE OR CIRCLED IN RED. WITH DATE AND NAME OF PERSON MAKING CHANGE.

DO NOT EXTEND NOTES THIS SIDE OF THIS LINE

RETURN TO LOS ANGELES COUNTY SURVEYOR

F.B. 254 PG. 17 Maskey Chief Party Notes by Maskey Date 12/27/26

(Div. No 3)

P.I. #7 To P.O.S.T. 8 A = 114.78 @ 3-55 = 113.91

(To Bottom of Pg. 18)

1.2" Deep

148° 19' 45"

Δ = 31°40'15"
R = 175
T = 49.64
L = 96.73

123.10

51' @ 2-41 = 123.79

148-19-45
593-19-00

233-19-00

P.O.T. No 6 A.
(2 x 2)

(From Top of Pg. 16)

RETURN TO
LOS ANGELES COUNTY SURVEYOR

DO NOT EXTEND NOTES THIS SIDE OF THIS LINE

NOTE: ANY ADDITION OR CHANGES ON THIS SHEET MUST BE MADE OR CIRCLED IN RED, WITH DATE AND NAME OF PERSON MAKING CHANGE.

Date 12/27/26 Notes by Mankey Chief Party Mankey F.B. 254 Pg 18

Platted by	W. O. No. 704 D. S. O. No.
Date	Location Whittier Skyline
Map No.	Surveyed by Mankey
Platting C'k'd by D.M. Finley	Date 12/27/26
Date Aug 1927	Indexed A. C. Johnson

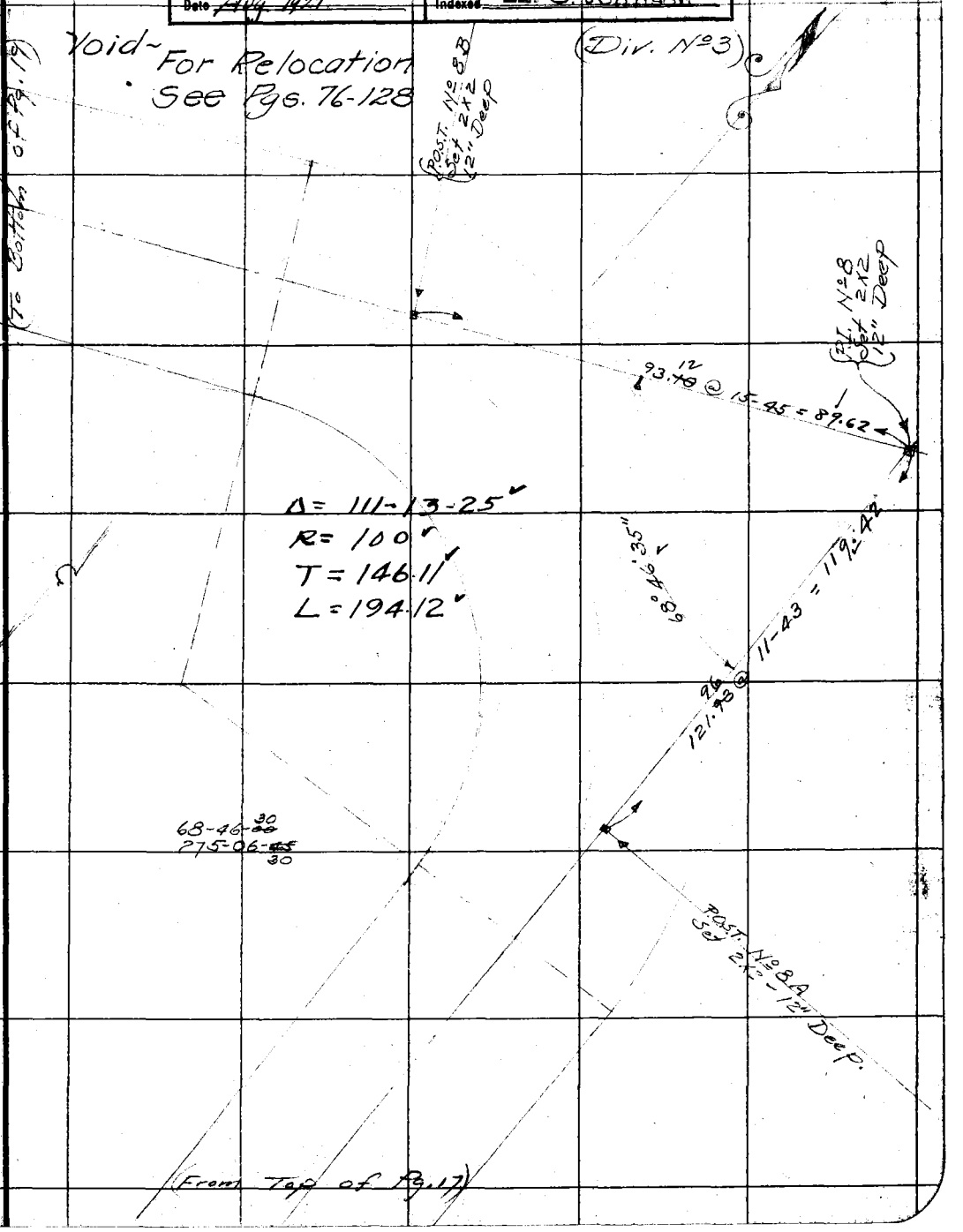

NOTE: ANY ADDITION OR CHANGES ON THIS SHEET MUST BE MADE OR CIRCLED IN RED. WITH DATE AND NAME OF PERSON MAKING CHANGE.

DO NOT EXTEND NOTES THIS SIDE OF THIS LINE

RETURN TO LOS ANGELES COUNTY SURVEYOR

275-04

F.B. 259 PG. 19 Mackey Chief Party Notes by Mackey Date 12/27/26

(Div. N° 3)

P.I. #9 To P.O.S.T. 10A. = 201.28 @ 3-17 = 200.95

Δ = 102° 28' 45"
R = 100
T = 124.55
L = 178.86

77° 31' 15"

77-31-30
310-05-00

30-06-00

P.O.S.T. N°8B To P.I. #9 = 234.62 @ 8-28
= 232.06

(From Pg. 18 Lt)

RETURN TO LOS ANGELES COUNTY SURVEYOR

DO NOT EXTEND NOTES THIS SIDE OF THIS LINE

NOTE: ANY ADDITION OR CHANGES ON THIS SHEET MUST BE MADE OR CIRCLED IN RED, WITH DATE AND NAME OF PERSON MAKING CHANGE.

Date 12/27/26 Notes by Mankey Chief Party Mankey F.B. 254 Pg. 20

Platted by
Date
Map No.
Platting Ck'd by D.M. Finley
Date Aug. 1927

W. O. No. 704 D. S. O. No.
Location Whittier Heights
Surveyed by Mankey
Date 12/27/26
Indexed A. C. Johnson

(To Bottom of Fg. 21)

(Div. N°3)

Void - For Relocation
See Pgs. 76-128

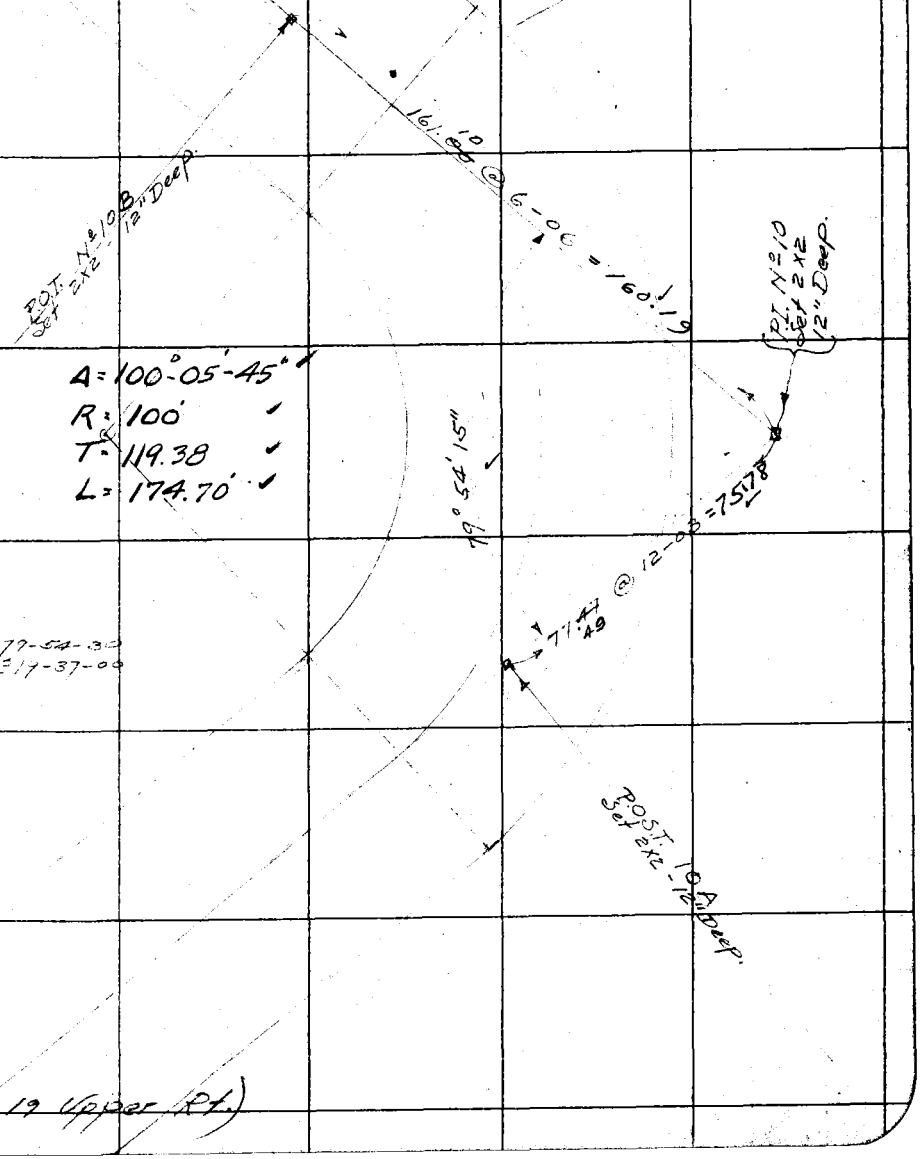

NOTE: ANY ADDITION OR CHANGES ON THIS SHEET MUST BE MADE OR CIRCLED IN RED. WITH DATE AND NAME OF PERSON MAKING CHANGE.

DO NOT EXTEND NOTES THIS SIDE OF THIS LINE

RETURN TO LOS ANGELES COUNTY SURVEYOR

(From Pg. 19 Upper Rt.)

F.B. 254 PG. 21 Manley Chief Party Notes by Manley Date 12/27/26

(To Bottom of Pg. 22)

(Div. No 3)

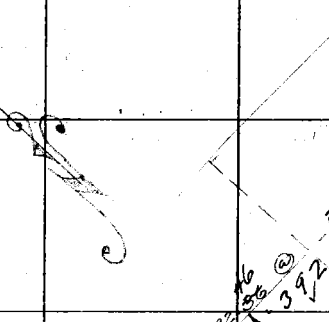

257-36-00

161-56-30
647-47-00
-46-45

P.I. No 1
Set 2X2
12" Deep

Δ = 18°-03-20" ✓
R = 300 ✓
T = 47.66' ✓
L = 94.54' ✓



R.O.T. No 10C
Set 2X2 - 12" Deep.



R.O.T. No 10B.
(2X2)

From Top of Pg. 20

RETURN TO
LOS ANGELES COUNTY SURVEYOR

DO NOT EXTEND NOTES THIS SIDE OF THIS LINE

NOTE: ANY ADDITION OR CHANGES ON THIS SHEET MUST BE MADE OR CIRCLED IN RED, WITH DATE AND NAME OF PERSON MAKING CHANGE.

Date 12/27/26 Notes by Mankey Chief Party Mankey F.B. 254 Pg 22

Platted by	W. O. No. 704 D. S. O. No.
Date	Location [illegible]
Map No.	Surveyed by [illegible]
Platting Ck'd by D.M. Finley	Date 12/27/26
Date Aug. 1927	Indexed A. C. Johnson

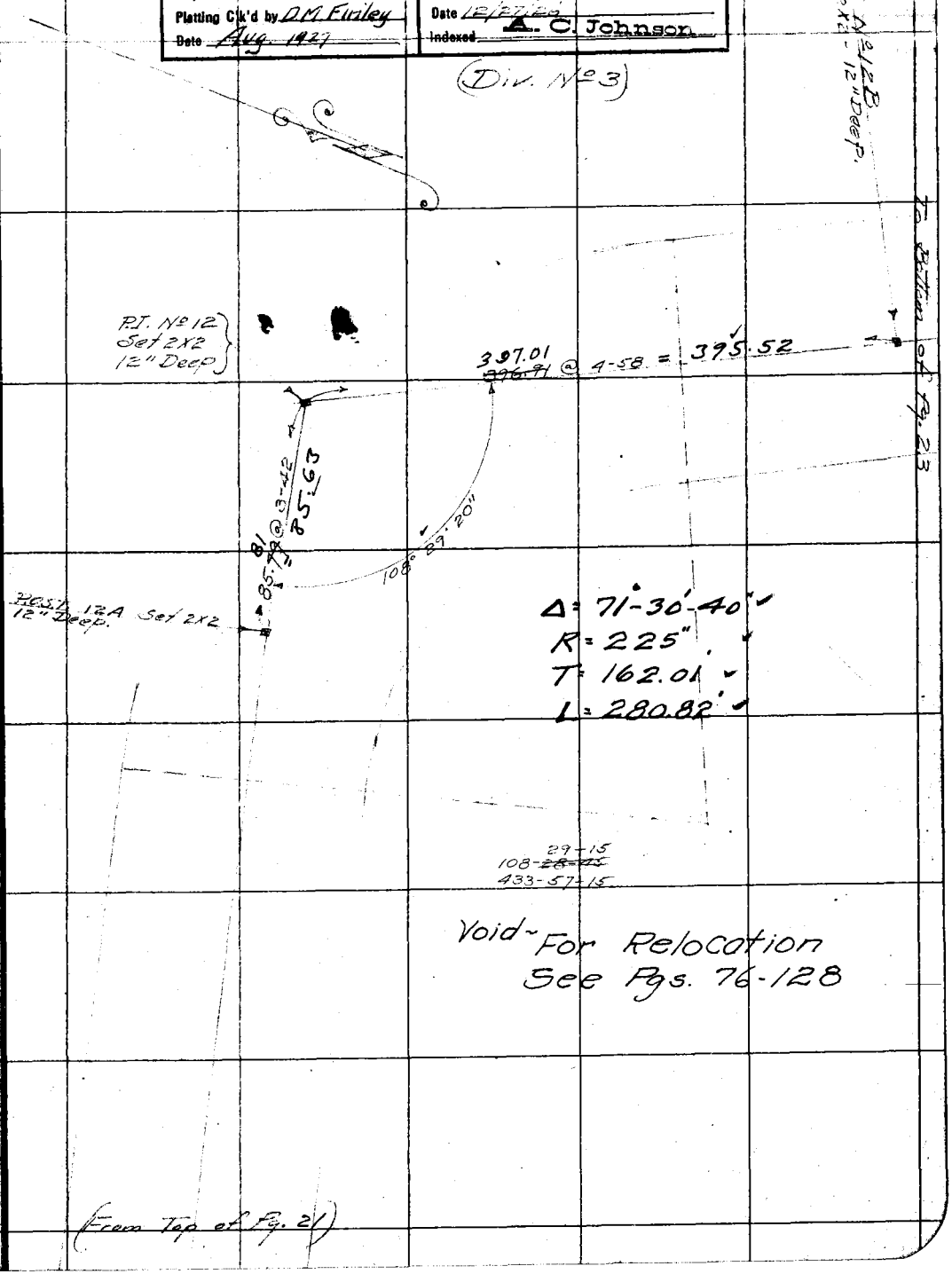

NOTE: ANY ADDITION OR CHANGES ON THIS SHEET MUST BE MADE OR CIRCLED IN RED. WITH DATE AND NAME OF PERSON MAKING CHANGE.

DO NOT EXTEND NOTES THIS SIDE OF THIS LINE

RETURN TO LOS ANGELES COUNTY SURVEYOR

73-55

F.B. 254 PG. 23 Mankey Chief Party Notes by Mankey Date 12/27/26

(Div. No 3) (To Bottom of Pg. 24)

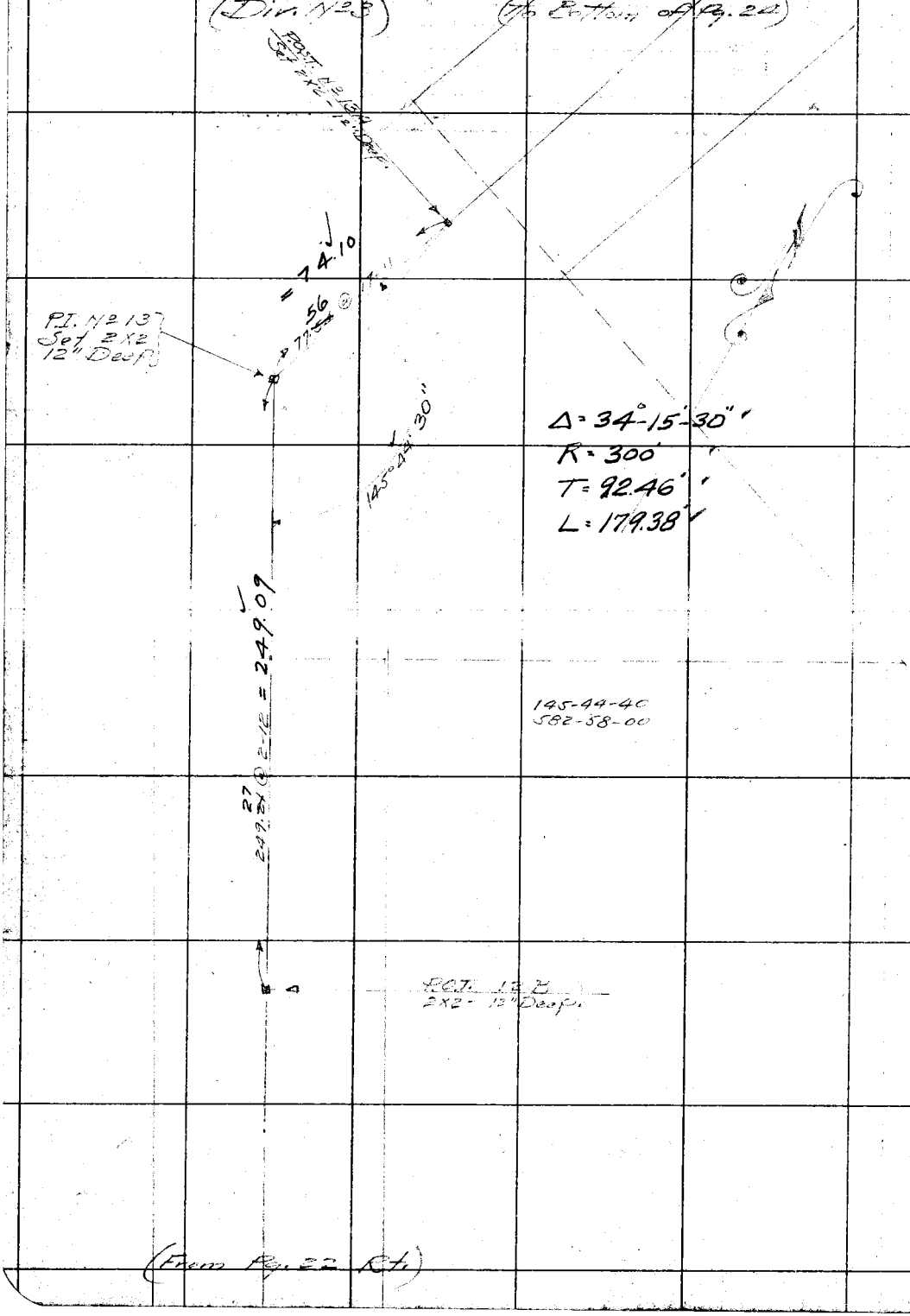

(From Pg. 22 Rt.)

RETURN TO
LOS ANGELES COUNTY SURVEYOR

DO NOT EXTEND NOTES THIS SIDE OF THIS LINE

NOTE: ANY ADDITION OR CHANGES ON THIS SHEET MUST BE MADE OR CIRCLED IN RED, WITH DATE AND NAME OF PERSON MAKING CHANGE.

Date _____ Notes by _____ Chief Party _____ F.B. 254 Pg. 234

Platted by	W. O. No. _____ D. S. O. No. _____
Date	Location
Map No.	Surveyed by
Platting C'k'd by	Date
Date	Indexed A. C. Johnson

NOTE: ANY ADDITION OR CHANGES ON THIS SHEET MUST BE MADE OR CIRCLED IN RED, WITH DATE AND NAME OF PERSON MAKING CHANGE.

DO NOT EXTEND NOTES THIS SIDE OF THIS LINE

RETURN TO LOS ANGELES COUNTY SURVEYOR

F.B._____ PG._____ Chief Party Notes by_____ Date_____

51-29-[illegible]

206-36-40

6+20 Total.

2+21 Random Point.

148-17-05

360

.00185

620) 1150

620

5300

4960

3400

.00185

221

185

320

320

40885

162-19

[illegible]

RETURN TO

LOS ANGELES COUNTY SURVEYOR

DO NOT EXTEND NOTES THIS SIDE OF THIS LINE

NOTE: ANY ADDITION OR CHANGES ON THIS SHEET MUST BE MADE OR CIRCLED IN RED, WITH DATE AND NAME OF PERSON MAKING CHANGE.

Date 1/4/27 Notes by Mankey Chief Party Mankey F.B. 254 Pg. 24

Platted by	W. O. No. 704 D. S. O. No.
Date	Location Whittier Skyline
Map No.	Surveyed by Mankey
Platting C'k'd by D. M. Finley	Date 1/4/27
Date Aug. 1927	Indexed A. C. Johnson

(Div. No 3)

To Bottom of Pg. 25

P.I. No 14 To P.I. No 15

494.~~56~~ .68 @ 3-21 = 493.83

27.~~77~~ .78 @ 0-00 = 27.78

521.61

Δ = 15°-14'-05"

R = 350'

T = 46.81'

L = 93.06'

164° 45' 55"

P.I. No 14 Set 2x2 12" Deep

164-46-00
659-03-40

P.O.S.T. 13A To P.I. 14

~~399.90~~ 400.00 @ 1-23 = 399.88

293.~~90~~ 97 @ 4-33 = 293.04

692.92

Void - For Relocation
See Pgs. 76-128

From Top of Pg. 23

NOTE: ANY ADDITION OR CHANGES ON THIS SHEET MUST BE MADE OR CIRCLED IN RED, WITH DATE AND NAME OF PERSON MAKING CHANGE.

DO NOT EXTEND NOTES THIS SIDE OF THIS LINE

RETURN TO LOS ANGELES COUNTY SURVEYOR

F.B. 254 PG. 25 Mankey Chief Party Notes by Mankey Date 1/4/27

(Div. No 3)

To Bottom of Pg. 26.

POST No 15A
Set 2x2 - 12" Deep

P.I. No 15
Set 2x2
12" Deep

173.27

35

Δ = 70°-50'-35"
R = 500'
T = 355.62'
L = 618.22'

109-09-15
436-37-40

From Top of Pg. 24

RETURN TO
LOS ANGELES COUNTY SURVEYOR

NOTE: ANY ADDITION OR CHANGES ON THIS SHEET MUST BE MADE OR CIRCLED IN RED, WITH DATE AND NAME OF PERSON MAKING CHANGE.

DO NOT EXTEND NOTES THIS SIDE OF THIS LINE

Date 1/4/27 Notes by Mankey Chief Party Mankey F.B. 254 Pg. 26

Plotted by	W. O. No. 704 D. S. O. No.
Date	Location Whittier Skyline
Map No.	Surveyed by Mankey
Plotting Ck'd by D.M. Finley	Date 1/4/27
Date Aug. 1927	Indexed A. C. Johnson

(Div. No 3)

P.I. No 16 To P.I. No 17
319.~~38~~ 46 @ 6-20 = 317.51'

P.I. No 16 Set 2x2 12" Deep

To Bottom of Pg. 27

51° 39' 15"

Δ = 128°-20'-45"
R = 100'
T = 206.61'
L = 224.00'

51-39-10
206-37-00

206-26-00

POST. 15A To P.I. #16
~~435.96~~ 436.07 @ 0-58 = 436.01'

Void - For Relocation
See Pgs. 76-128

From Top of Pg. 25

NOTE: ANY ADDITION OR CHANGES ON THIS SHEET MUST BE MADE OR CIRCLED IN RED, WITH DATE AND NAME OF PERSON MAKING CHANGE.

DO NOT EXTEND NOTES THIS SIDE OF THIS LINE

RETURN TO
LOS ANGELES COUNTY SURVEYOR

F.B. 259 PG. 27 Markey Chief Party Notes by Markey Date 1/4/27

To Bottom of Pg 28

(Div. No 3)

P.T. No 17 To P.C.S.T. 18A
275.67 @ 4-58 = 274.61
64

Δ = 31°-42'-20"
R = 250'
T = 70.99'
L = 138.34'

Set 2 x 2
12" Deep

148-17-45
533-10-30

From Pg. 26 Upper Lt.

RETURN TO
LOS ANGELES COUNTY SURVEYOR

DO NOT EXTEND NOTES THIS SIDE OF THIS LINE

NOTE: ANY ADDITION OR CHANGES ON THIS SHEET MUST BE MADE OR CIRCLED IN RED. WITH DATE AND NAME OF PERSON MAKING CHANGE.

Date 1/4/27 Notes by Mankey Chief Party Mankey F.B. 254 PG 28

Platted by	W. O. No 704 D. S. O. No.
Date	Location Whittier Skyline
Map No.	Surveyed by Mankey
Platting C'k'd by D.M. Finley	Date 1/4/27
Date Aug. 1927	Indexed A. C. Johnson

(Div. No 3)

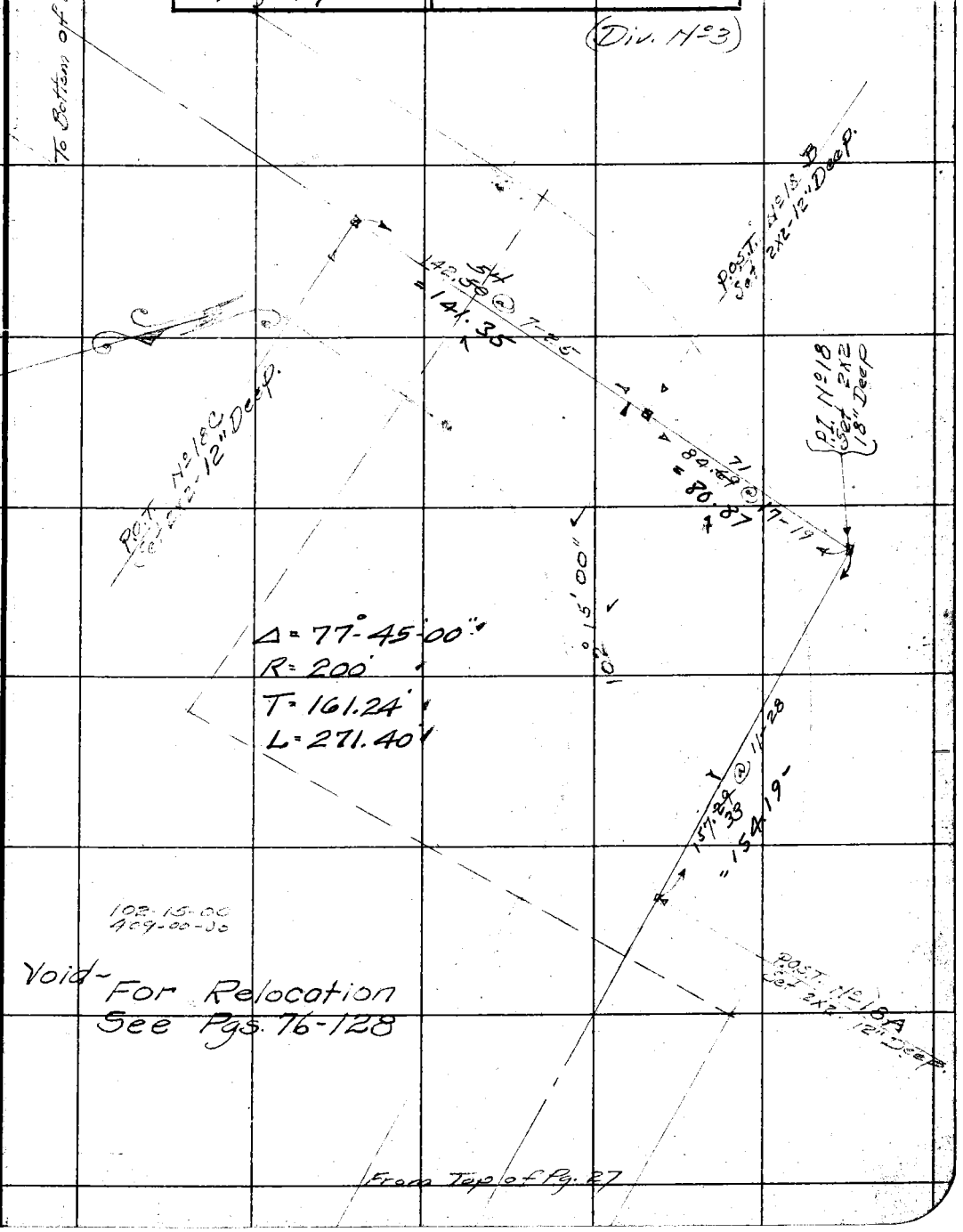

Void - For Relocation See Pgs. 76-128

NOTE: ANY ADDITION OR CHANGES ON THIS SHEET MUST BE MADE OR CIRCLED IN RED, WITH DATE AND NAME OF PERSON MAKING CHANGE.

DO NOT EXTEND NOTES THIS SIDE OF THIS LINE

RETURN TO LOS ANGELES COUNTY SURVEYOR

F.B. 254 PG. 29 Mankey Chief Party Notes by Mankey Date 1/4/27

(Div. No 3)

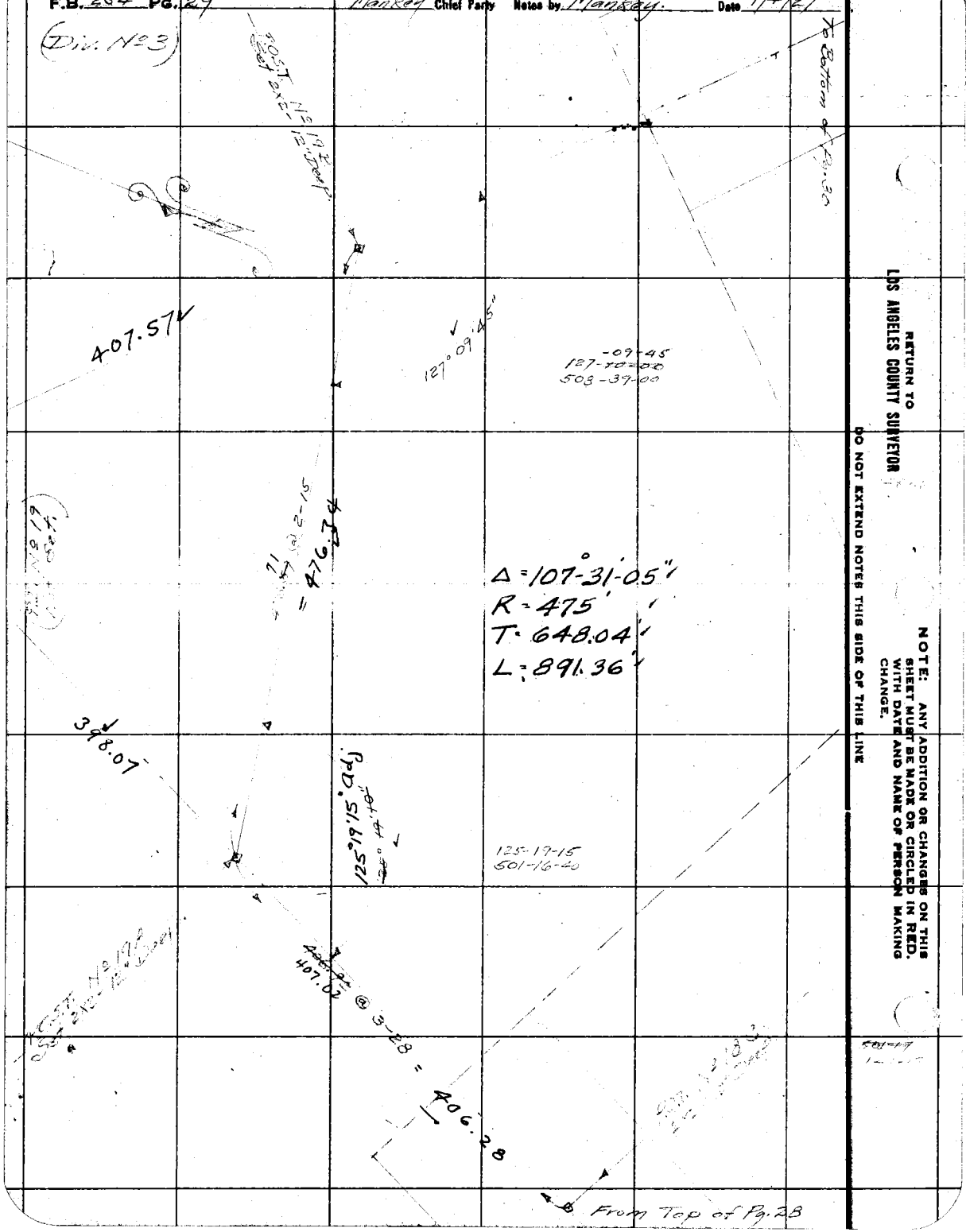

RETURN TO
LOS ANGELES COUNTY SURVEYOR

DO NOT EXTEND NOTES THIS SIDE OF THIS LINE

NOTE: ANY ADDITION OR CHANGES ON THIS SHEET MUST BE MADE OR CIRCLED IN RED, WITH DATE AND NAME OF PERSON MAKING CHANGE.

Date 1/5/27 Notes by Mankey Chief Party Mankey F.B. 254 Pg. 30

Platted by	W. O. No. 104 D. S. O. No.
Date	Location Whittier Skyline
Map No.	Surveyed by Mankey
Platting C'k'd by D M Finley	Date 1/5/27
Date Aug 1927	Indexed A. C. Johnson

NOTE: ANY ADDITION OR CHANGES ON THIS SHEET MUST BE MADE OR CIRCLED IN RED, WITH DATE AND NAME OF PERSON MAKING CHANGE.

RETURN TO LOS ANGELES COUNTY SURVEYOR

DO NOT EXTEND NOTES THIS SIDE OF THIS LINE

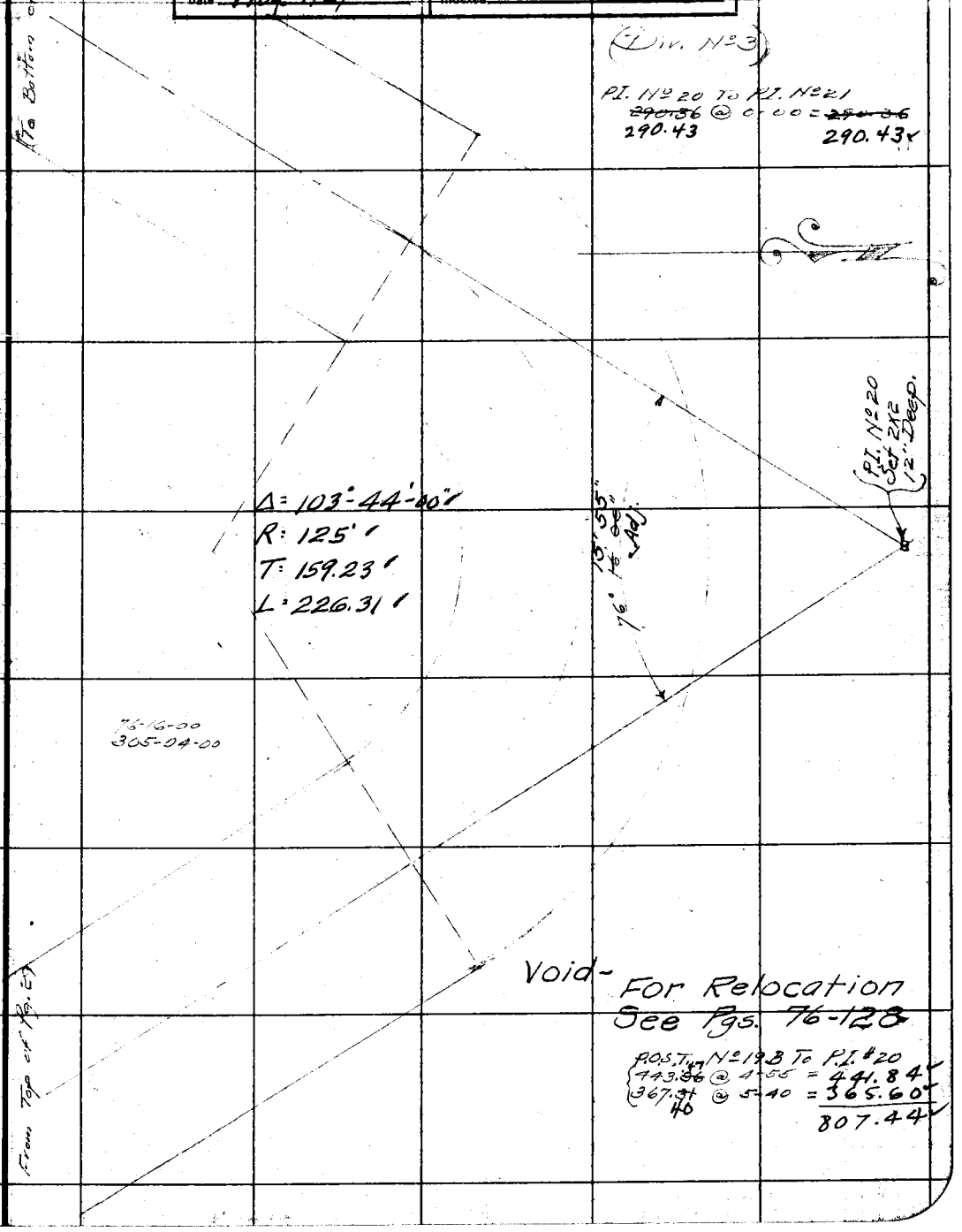

F.B. 254 PG. 31 Mankey Chief Party Notes by Mankey Date 1/5/27

To Bottom of Pg. 32

(Div. No 3)

POT. No 21A
Set 2x2 - 12" Deep.

81.35 @ 8-20
= 80.49

Δ = 24°-55'-20"
R = 300'
T = 66.29'
L = 130.49'

24-55-30
99-41-15

24°55' 15" Adj.

Top Brad

99-42

From Top of Pg. 30

RETURN TO
LOS ANGELES COUNTY SURVEYOR

DO NOT EXTEND NOTES THIS SIDE OF THIS LINE

NOTE: ANY ADDITION OR CHANGES ON THIS SHEET MUST BE MADE OR CIRCLED IN RED. WITH DATE AND NAME OF PERSON MAKING CHANGE.

Date 1/5/27 Notes by Mankey Chief Party Mankey F.B. 254 Pg. 32

Platted by	W. O. No. 704 D. S. O. No.
Date	Location Whittier Skyline
Map No.	Surveyed by Mankey
Platting C'k'd by D. M. Finley	Date 1/5/27
Date Aug. 1927	Indexed A. C. Johnson

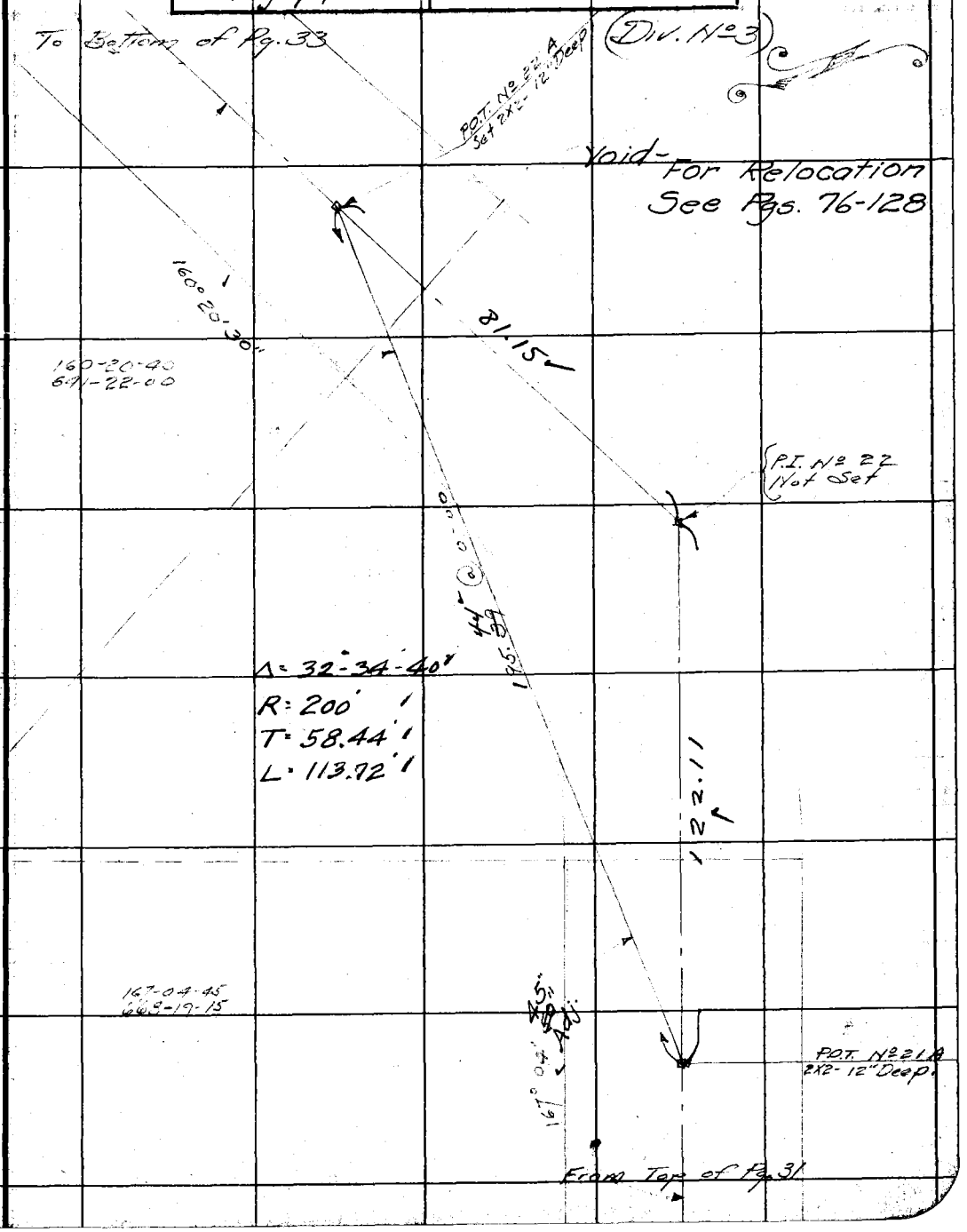

NOTE: ANY ADDITION OR CHANGES ON THIS SHEET MUST BE MADE OR CIRCLED IN RED, WITH DATE AND NAME OF PERSON MAKING CHANGE.

DO NOT EXTEND NOTES THIS SIDE OF THIS LINE

RETURN TO LOS ANGELES COUNTY SURVEYOR

F.B. 254 Pg. 33 Mankey Chief Party Notes by Mankey Date 1/5/27

To Bottom of Pg. 34

(Div. No 3)

158-55-20

127-43-50
518-55-20

RETURN TO
LOS ANGELES COUNTY SURVEYOR

DO NOT EXTEND NOTES THIS SIDE OF THIS LINE

NOTE: ANY ADDITION OR CHANGES ON THIS SHEET MUST BE MADE OR CIRCLED IN RED. WITH DATE AND NAME OF PERSON MAKING CHANGE.

P.I. No 23
Set 2x2
12" Deep

55" Adj.

Δ = 50°-16'-10"
R = 200'
T = 93.82'
L = 175.47'

62
113.58
118.

P.O.T. No 22B
Set 2x2 - 12" Deep

57
146.24
146.

P.O.T. 22A
2x2 12" Deep

From Top of Pg. 32

Date 1/5/27 Notes by Mankey Chief Party Mankey F.B. 254 PG. 34

Platted by	W. O. No. 704 D. S. O. No.
Date	Location Whittier Skyline
Map No.	Surveyed by Mankey
Platting C'k'd by O.M. Finley	Date 1/5/27
Date Aug 1927	Indexed A. C. Johnson

To Bottom of Pg. 33

(Div. No 3)

P.I. No 24 To P.O.T. 25A
~~232.31 @ 1-20~~
232.34 @ 1-20 =
37

232.31

Δ = 51-53-05"
R = 200'
T = 97.30'
L = 181.11'

128°06'55" < Adj.

P.I. No 24
Set 2 x 2
12" Deep.

128-07-00
5/2-27-45

Void ~ For Relocation
See Pgs. 76-128

P.I. No 23 To P.I. No 24
257.~~24~~ @ 0-33
.30
= 257.29'

From Top of Pg. 33

NOTE: ANY ADDITION OR CHANGES ON THIS SHEET MUST BE MADE OR CIRCLED IN RED. WITH DATE AND NAME OF PERSON MAKING CHANGE.

DO NOT EXTEND NOTES THIS SIDE OF THIS LINE

RETURN TO LOS ANGELES COUNTY SURVEYOR

F.B. 254 PG. 35 Mankey Chief Party Notes by Mankey Date 1/5/27

(Div. No 3)

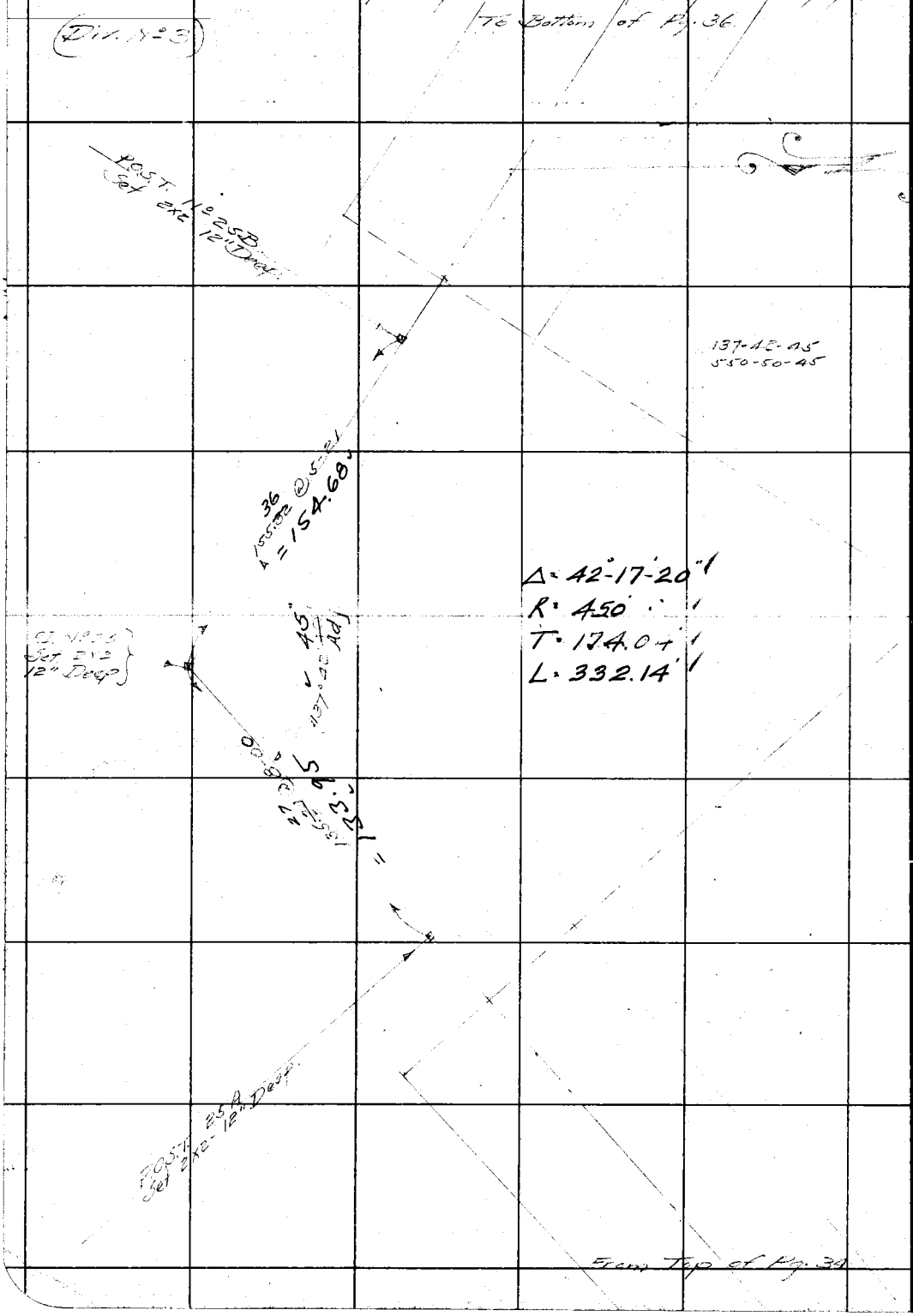

RETURN TO
LOS ANGELES COUNTY SURVEYOR

DO NOT EXTEND NOTES THIS SIDE OF THIS LINE

NOTE: ANY ADDITION OR CHANGES ON THIS SHEET MUST BE MADE OR CIRCLED IN RED, WITH DATE AND NAME OF PERSON MAKING CHANGE.

Date 1/6/27 Notes by Mankey Chief Party Mankey F.B. 254 Pg. 36

Platted by	W. O. No. 704 D. S. O. No.
Date	Location Whittier Skyline
Map No.	Surveyed by Mankey
Platting C'k'd by D.M. Finley	Date 1/6/27
Date Aug. 1927	Indexed A. C. Johnson

NOTE: ANY ADDITION OR CHANGES ON THIS SHEET MUST BE MADE OR CIRCLED IN RED, WITH DATE AND NAME OF PERSON MAKING CHANGE.

RETURN TO LOS ANGELES COUNTY SURVEYOR

DO NOT EXTEND NOTES THIS SIDE OF THIS LINE

(Div. No 3)

To Bottom of Pg. 37

POT. No 26 A
Set 2x2 - 12" Deep.

Void: For Relocation
See Pgs. 76-128

190.77 @ 1-59
190.82
= 190.71

Δ = 23°-20'-20"
R = 300'
T = 61.96'
L = 122.20'

156°39'40"

P.I. No 26
Set 2x2
12" Deep.

156-39-45
626-35-45

POST. No 25B. To P.I. No 26
163.~~29~~ @ 5-24 = 162.60
33

From Top of Pg. 35

F.B. 254 Pg. 37 Monkey Chief Party Notes by Monkey Date 1/6/27

(Div. No 3)

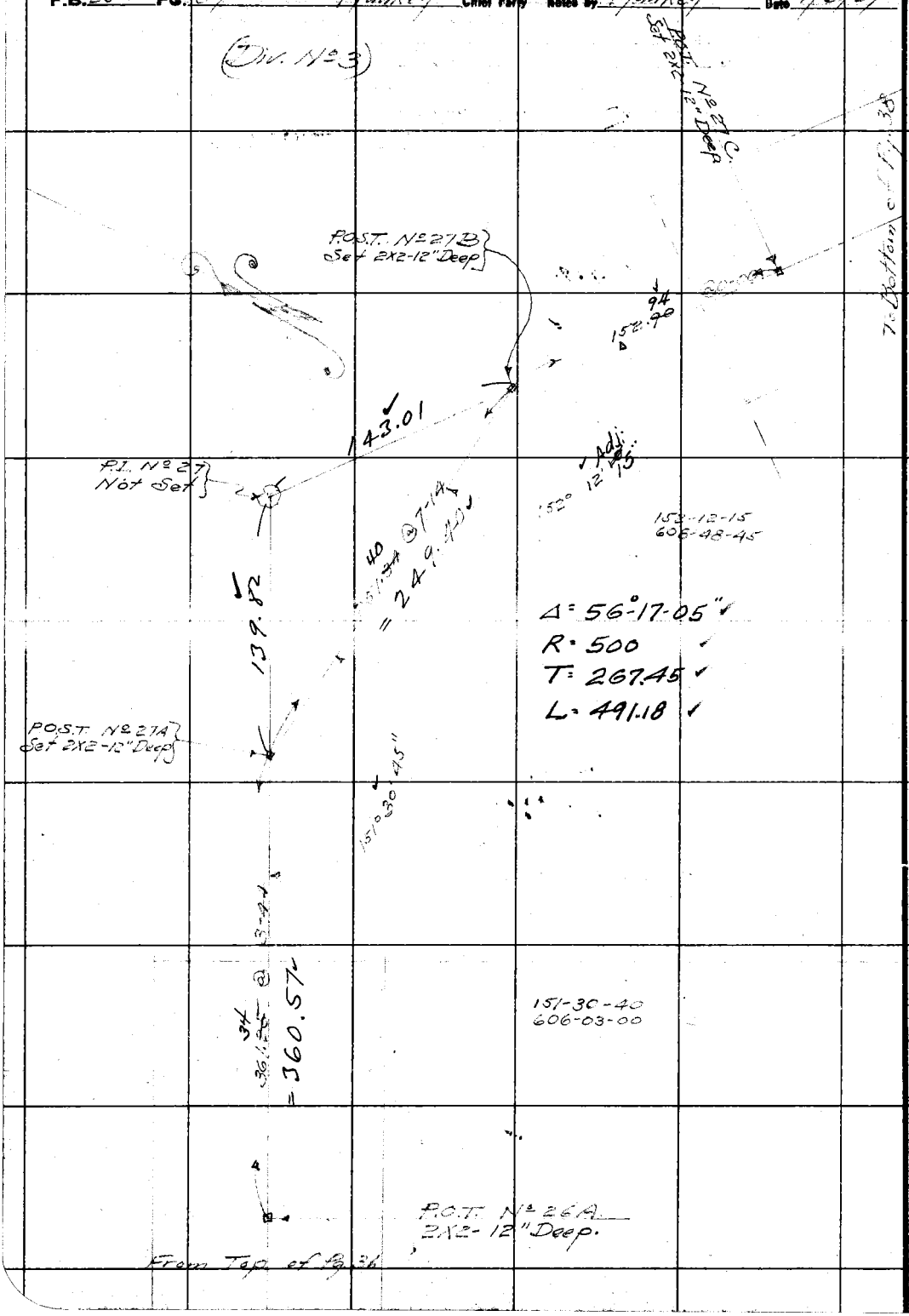

RETURN TO
LOS ANGELES COUNTY SURVEYOR

DO NOT EXTEND NOTES THIS SIDE OF THIS LINE

NOTE: ANY ADDITION OR CHANGES ON THIS SHEET MUST BE MADE OR CIRCLED IN RED. WITH DATE AND NAME OF PERSON MAKING CHANGE.

Date 1/6/27 Notes by Mankey Chief Party Mankey F.B. 254 PG. 38

Platted by	W. O. No. 704 D. S. O. No.
Date	Location Whittier Skyline
Map No.	Surveyed by Mankey
Platting C'k'd by D M Finley	Date 1/6/27
Date Aug 1927	Indexed A. C. Johnson

(Div. No 3)

To Bottom of Pg. 39

P.I. No 28 To P.I. No 29
315.~~05~~ 13 @ 2-11 = 314.90'

Void~ For Relocation
See Pgs. 76-128

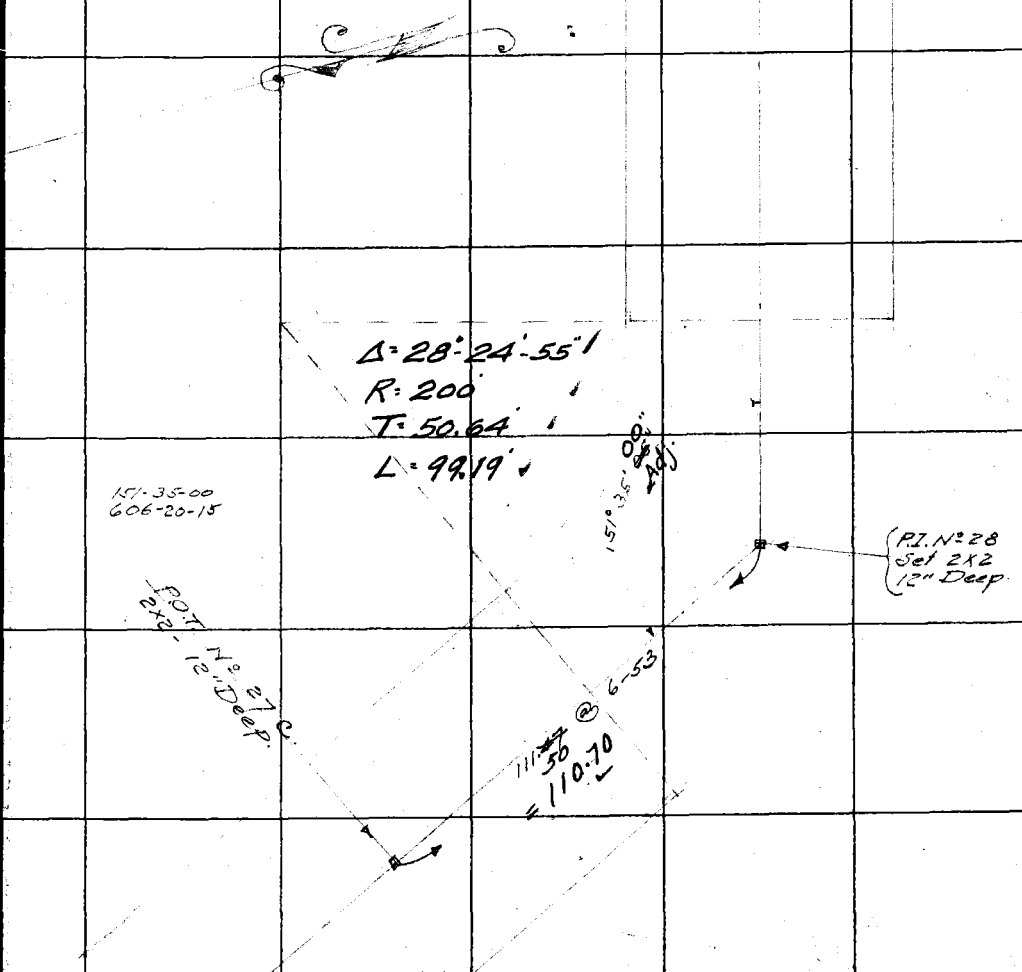

(From Pg. 37 Upper Rt.)

NOTE: ANY ADDITION OR CHANGES ON THIS SHEET MUST BE MADE OR CIRCLED IN RED, WITH DATE AND NAME OF PERSON MAKING CHANGE.

DO NOT EXTEND NOTES THIS SIDE OF THIS LINE

RETURN TO LOS ANGELES COUNTY SURVEYOR

F.B. 254 PG. 39 Mankey Chief Party Notes by Mankey Date 1/10/27

(Div. No 3)

P.I. No 29 To P.I. No 30
324.~~49~~ 27 @ 3-12 = 323.76

To Bottom of Pg. 40

P.I. No 29
Set 2x2
12" Deep

132°07' ~~35~~ 40" Adj

Δ = 47°-52'-25"
R = 400'
T = 177.56'
L = 334.22'

132-07-~~18~~ 30
528-30-30

From Top of Pg. 30

RETURN TO
LOS ANGELES COUNTY SURVEYOR

DO NOT EXTEND NOTES THIS SIDE OF THIS LINE

NOTE: ANY ADDITION OR CHANGES ON THIS SHEET MUST BE MADE OR CIRCLED IN RED, WITH DATE AND NAME OF PERSON MAKING CHANGE.

Date 1/10/27 Notes by Mankey Chief Party Mankey F.B. 254 Pg. 40

Platted by	W. O. No. 704 D. S. O. No.
Date	Location Whittier Skyline
Map No.	Surveyed by Mankey
Platting C'k'd by D.M. Finley	Date 1/10/27
Date Aug 1927	Indexed A. C. Johnson

(Div. No 3)

(To Bottom of Pg. 41)

P.I. No 30 to PI No 31
110.~~25~~ 28 @ 1-59 = 110.21

Void~ For Relocation
See Pgs. 76-128

Δ = 30°-38'-15"
R = 100'
T = 27.39'
L = 53.47'

149°21'40" Adj

149-21-45
597-27-00

P.I. No 30
Set 2x2
12" Deep.

(From Top of Pg. 39)

NOTE: ANY ADDITION OR CHANGES ON THIS SHEET MUST BE MADE OR CIRCLED IN RED, WITH DATE AND NAME OF PERSON MAKING CHANGE.

DO NOT EXTEND NOTES THIS SIDE OF THIS LINE

RETURN TO
LOS ANGELES COUNTY SURVEYOR

F.B. 254 Pg. 41 Monkey Chief Party Notes by Monkey Date 1/10/27.

(Div. No 3)

(to Bottom of Pg. 42.)

P.I. No 31 To P.I. No 32

110.19 / 22 @ 9-16 = 108.78 —

P.I. No 31 Set 2x2 12" Deep

Δ = 65-03-25"
R = 75
T = 47.83'
L = 85.16'

459-46-20

From Top of Pg. 42

RETURN TO LOS ANGELES COUNTY SURVEYOR

DO NOT EXTEND NOTES THIS SIDE OF THIS LINE

NOTE: ANY ADDITION OR CHANGES ON THIS SHEET MUST BE MADE OR CIRCLED IN RED. WITH DATE AND NAME OF PERSON MAKING CHANGE.

Date 1/10/27 Notes by Mankey Chief Party Mankey F.B. 254 Pg. 42

Platted by	W. O. No. 704 D. S. O. No.
Date	Location [illegible]
Map No.	Surveyed by Mankey
Platting C'k'd by D.M. Finley	Date 1/10/27
Date Aug. 1927	Indexed A. C. Johnson

(Div. No 3)

To Bottom of Pg. 43

P.I. No 32 To P.O.S.T. 33A.

193.~~80~~ 85 @ 1-[illegible] = 193.75

Void~ For Relocation
See Pgs. 76-128

139-28-30
557-53-30

197-54-00

Δ = 40°-31'-35" ✓
R = 100' ✓
T = 36.92' ✓
L = 70.73' ✓

20" Adj

P.I. No 32
Set 2x2
12" Deep.

From Top of Pg. 41

NOTE: ANY ADDITION OR CHANGES ON THIS SHEET MUST BE MADE OR CIRCLED IN RED, WITH DATE AND NAME OF PERSON MAKING CHANGE.

DO NOT EXTEND NOTES THIS SIDE OF THIS LINE

RETURN TO
LOS ANGELES COUNTY SURVEYOR

F.B. 254 Pg. 43 Mankey Chief Party Notes by Mankey Date 1/11/27

(P.I. No 33 Not Set.) (Div. No 3)

(POST No 33B Set 2x2 - 12" Deep)

839.16 to P.I. 33

841.28 to P.I. 33

(POST No 33A Set 2x2 12" Deep)

25
149.~~81~~ @ 3-45
= 148.93

20" adj.

Δ = 169°-49'-55"
R = 75'
T = 843.01
L = 222.31

95-53-30
383-34-30

35" adj.

(To Bottom of Pg. 44)

POST No 33B to P.I. 34
310.~~80~~ 88 @ 4-19 = 310.00

From Top of Pg. 42

RETURN TO
LOS ANGELES COUNTY SURVEYOR

DO NOT EXTEND NOTES THIS SIDE OF THIS LINE

NOTE: ANY ADDITION OR CHANGES ON THIS SHEET MUST BE MADE OR CIRCLED IN RED. WITH DATE AND NAME OF PERSON MAKING CHANGE.

Date 1/11/27 Notes by Mankey Chief Party Mankey F.B. 254 Pg. 44

Platted by	W. O. No. 704 D. S. O. No.
Date	Location Whittier Skyline
Map No.	Surveyed by Mankey
Platting C'k'd by D.M. Finley	Date 1/11/27
Date Aug. 1927	Indexed A. C. Johnson

(Div. No 3)

P.I. #34 To P.I. #35
307.~~80~~ .88 @ 12-00 = 301.15

To Bottom of Pg. 45

P.I. No 34 Set 212 (12" Deep)

15" adj.
78°59'15"

Void - For Relocation
See Pgs. 76-128

Δ = 101°-00'-55"
R = 125'
T = 151.68'
L = 220.38'

78-59-15
315-57-00

(From Pg. 43 Left)

NOTE: ANY ADDITION OR CHANGES ON THIS SHEET MUST BE MADE OR CIRCLED IN RED. WITH DATE AND NAME OF PERSON MAKING CHANGE.

DO NOT EXTEND NOTES THIS SIDE OF THIS LINE

RETURN TO
LOS ANGELES COUNTY SURVEYOR

F.B. 25A PG. 45 Mankey Chief Party Notes by Mankey Date 1/11/27

(Div. No 3) (To Bottom of Pg. 46.)

P.I. No 35 To POST. 36A.
311.~~81~~ 89 @ 3-35 = 311.57

P.I. No 35
Set 2x2
12" Deep

35"
30" adj

Δ = 44-17-30"
R = 300'
T = 122.10'
L = 231.91'

135-42-30
542-50-15

From Top of Pg. 44

RETURN TO
LOS ANGELES COUNTY SURVEYOR

DO NOT EXTEND NOTES THIS SIDE OF THIS LINE

NOTE: ANY ADDITION OR CHANGES ON THIS SHEET MUST BE MADE OR CIRCLED IN RED. WITH DATE AND NAME OF PERSON MAKING CHANGE.

Date 1/15/27 Notes by Mankey Chief Party Mankey F.B. 254 Pg. 46

Platted by	W. O. No. 704 D. S. O. No.
Date	Location Whittier Skyline
Map No.	Surveyed by Mankey
Platting Ck'd by D.M. Finley	Date 1/15/27
Date Aug. 1927	Indexed A. C. Johnson

NOTE: ANY ADDITION OR CHANGES ON THIS SHEET MUST BE MADE OR CIRCLED IN RED. WITH DATE AND NAME OF PERSON MAKING CHANGE.

DO NOT EXTEND NOTES THIS SIDE OF THIS LINE

RETURN TO LOS ANGELES COUNTY SURVEYOR

(To Bottom of Pg. 47)

(Div. No. 3)

P.O.S.T. #36B To P.I. #37
127.~~69~~ 72 @ 2-00 = ~~127.69~~ = 127.72

P.O.S.T. No. 36 B Set 2x2 12" Deep

152-48-00
610-47-00

15" adj.

152°42'

61.19

Δ = 75°-11'-20"
R = 100'
T = 76.99'
L = 131.23

P.I. No. 36 Not Set

80.47 @ 79.73 = 37.82

10" adj.

132°06'

Void - For Relocation See Pgs. 76-128

P.O.S.T. No. 36 A Set 2x2 12" Deep

132-06-10
528-21-40

168-24-40

(From Top of Pg. 45)

F.B. 254 PG. 47 Chief Party Notes by Date 1/15/27

(To Bottom of Pg. 48)

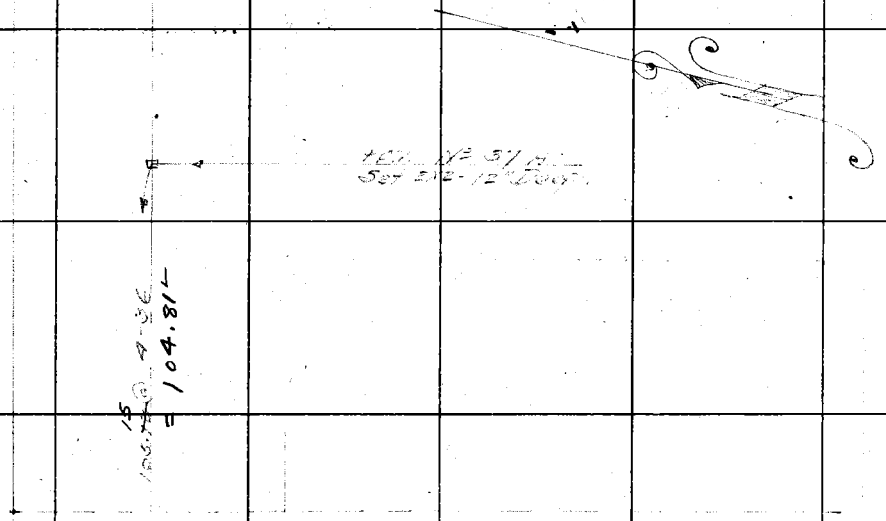

P.I. N° 37
Set 2X2
12" Deep

(From Top of Pg. 46)

RETURN TO
LOS ANGELES COUNTY SURVEYOR

NOTE: ANY ADDITION OR CHANGES ON THIS SHEET MUST BE MADE OR CIRCLED IN RED. WITH DATE AND NAME OF PERSON MAKING CHANGE.

DO NOT EXTEND NOTES THIS SIDE OF THIS LINE

Date 1/15/27 Notes by Mankey Chief Party Mankey F.B. 254 Pg. 48

Platted by	W. O. No. 704 D. S. O. No.
Date	Location Whittier Skyline
Map No.	Surveyed by Mankey
Platting C'k'd by D.M. Finley	Date 1/15/27
Date Aug. 1927	Indexed A. C. Johnson

(Div. No 3)

P.I. #38 To POST 39.81
231.84 @ 9-04 = 229.00
.90

To Bottom of Pg. 49

P.I. No 38
Set 2x2
12" Deep

90-27-40
361-50-40

Δ = 89-32-25
R = 100
T = 99.20
L = 156.28

90°27' 40" 35" adj.

361-49-20

Void - For Relocation
See Pgs. 76-128

From Top of Pg. 47

NOTE: ANY ADDITION OR CHANGES ON THIS SHEET MUST BE MADE OR CIRCLED IN RED. WITH DATE AND NAME OF PERSON MAKING CHANGE.

RETURN TO LOS ANGELES COUNTY SURVEYOR

DO NOT EXTEND NOTES THIS SIDE OF THIS LINE

F.B. 254 PG. 49 Chief Party Notes by. Date 1/15/27

(Div. No 3)

To Bottom of Pg. 50

P.I. No 39 To P.I. No 40
201.58 @ 10-57 = 197.91

Δ = 92° 27' 40" - Turned.

Δ = 92°-27'-30"
R = 75'
T = 78.29'
L = 121.03'

20" adj.

87° 30'

51.74
= 51.74

Δ Angle Turned.
92-27-45
369-50-30
(92° 27' 40")

From Top of Pg. 48

RETURN TO
LOS ANGELES COUNTY SURVEYOR

DO NOT EXTEND NOTES THIS SIDE OF THIS LINE

NOTE: ANY ADDITION OR CHANGES ON THIS SHEET MUST BE MADE OR CIRCLED IN RED, WITH DATE AND NAME OF PERSON MAKING CHANGE.

Date 1/15/27 Notes by Mankey Chief Party Mankey F.B 254 Pg 50

Platted by	W. O. No. 704 D. S. O. No.
Date	Location Whittier Skyline
Map No.	Surveyed by Mankey
Platting Ck'd by D.M. Finley	Date 1/15/27
Date Aug 1927	Indexed A. C. Johnson

NOTE: ANY ADDITION OR CHANGES ON THIS SHEET MUST BE MADE OR CIRCLED IN RED. WITH DATE AND NAME OF PERSON MAKING CHANGE.

DO NOT EXTEND NOTES THIS SIDE OF THIS LINE

RETURN TO LOS ANGELES COUNTY SURVEYOR

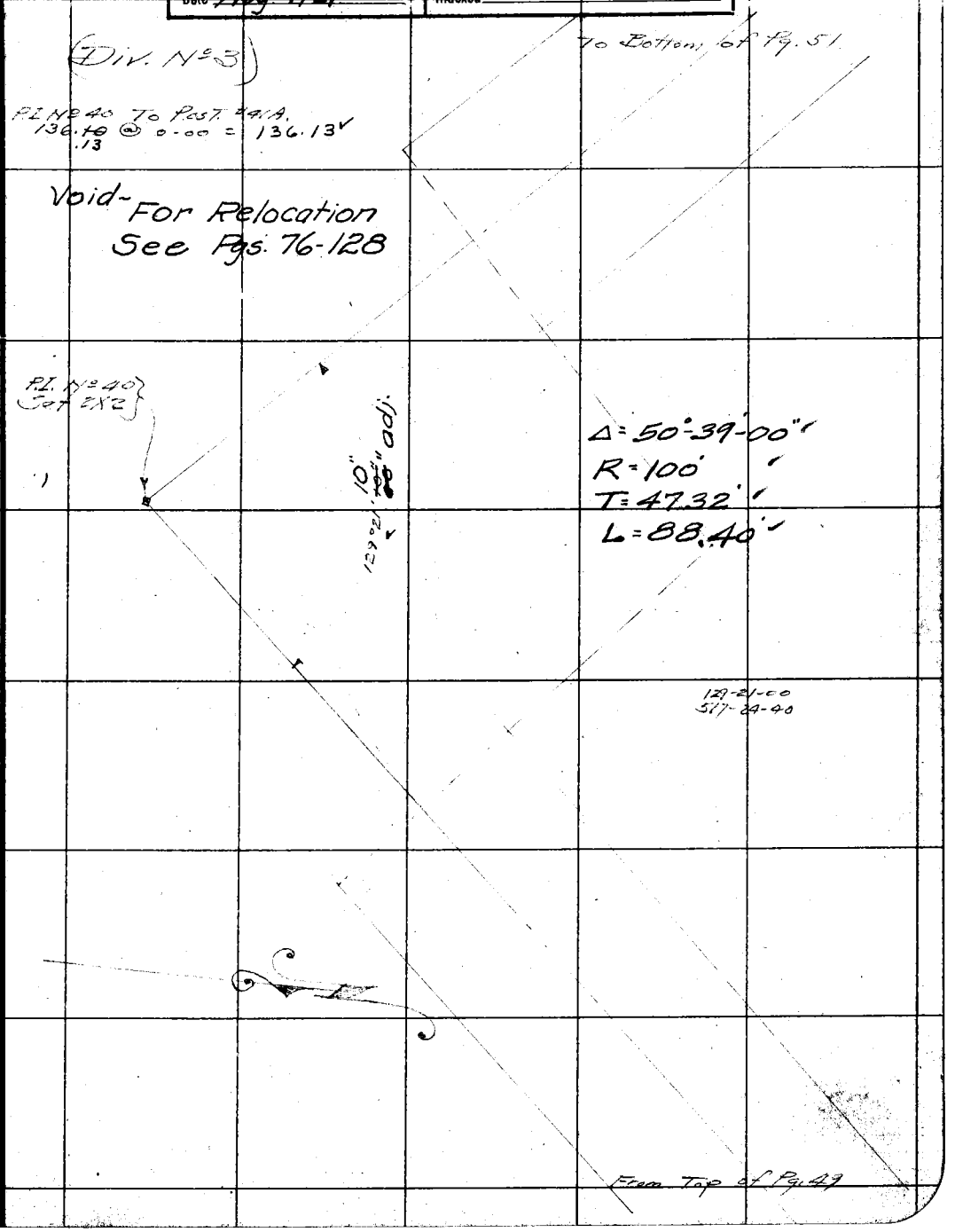

F.B. 254 PG. 51 Mankey Chief Party -- Notes by Mankey Date 1/17/27

To Bottom of Pg. 52.

(Div. #3)

175-15-30
701-15-30

50" adj.

Δ = 15°-31'-00"
R = 200'
T = 27.25'
L = 54.16'

35" adj.

169° 10' 15"

P.O.S.T. No 41A
Set 2X2 12" Deep.

169-10-15
676-41-00

From Top of Pg. 50

RETURN TO
LOS ANGELES COUNTY SURVEYOR

DO NOT EXTEND NOTES THIS SIDE OF THIS LINE

NOTE: ANY ADDITION OR CHANGES ON THIS SHEET MUST BE MADE OR CIRCLED IN RED, WITH DATE AND NAME OF PERSON MAKING CHANGE.

Date 1/17/27 Notes by Mankey Chief Party Mankey F.B. 254 Pg. 52

Platted by	W. O. No. 704 D. S. O. No.
Date	Location Whittier Skyline
Map No.	Surveyed by Mankey
Platting C'k'd by D.M. Finley	Date 1/17/27
Date Aug. 1927	Indexed A. C. Johnson

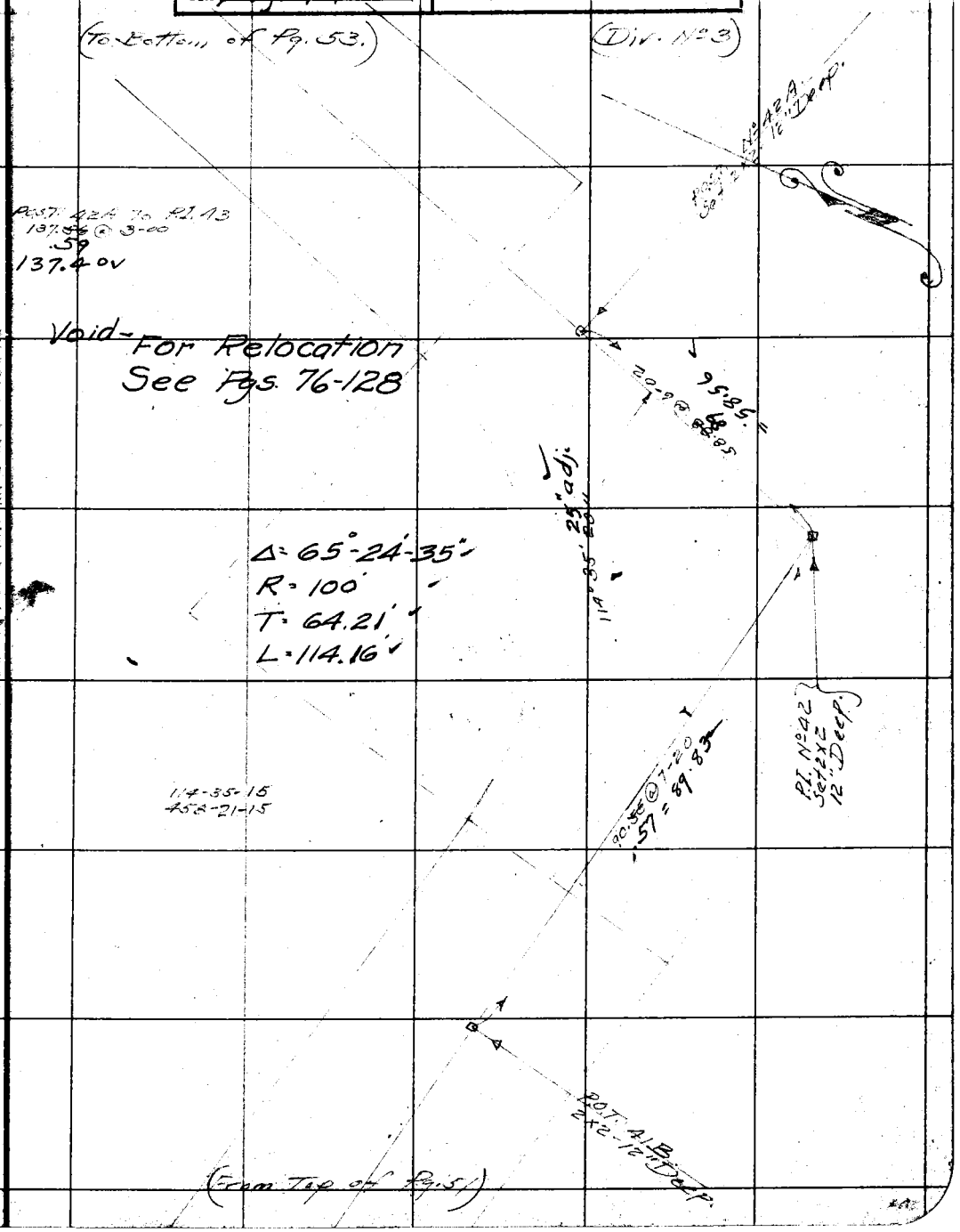

NOTE: ANY ADDITION OR CHANGES ON THIS SHEET MUST BE MADE OR CIRCLED IN RED. WITH DATE AND NAME OF PERSON MAKING CHANGE.

DO NOT EXTEND NOTES THIS SIDE OF THIS LINE

RETURN TO LOS ANGELES COUNTY SURVEYOR

F.B. 254 PG. 53 Mankey Chief Party Notes by Mankey Date 1/17/27

(Div. No 3)

P.I. #43 To POST. #44A
178.81 @ 3-11 = 178.72
.95

To Bottom of Pg. 54

292-32

RETURN TO
LOS ANGELES COUNTY SURVEYOR

DO NOT EXTEND NOTES THIS SIDE OF THIS LINE

NOTE: ANY ADDITION OR CHANGES ON THIS SHEET MUST BE MADE OR CIRCLED IN RED. WITH DATE AND NAME OF PERSON MAKING CHANGE.

P.I. No 43
Set 2X2
12" Deep

30"
adj.

Δ = 93-37-20"
R = 75'
T = 79.90
L = 122.55'

86-22-30
3.25-30-30

From Top of Pg. 52

Date 1/17/27 Notes by Mankey Chief Party Mankey F.B. 254 PG. 54

Platted by	W. O. No. 704 D. S. O. No.
Date	Location Whittier Skyline
Map No.	Surveyed by Mankey
Platting Ck'd by D.M. Finley	Date 1/17/27
Date Aug. 1927	Indexed A. C. Johnson

(Div. No 3)

To Bottom of Pg. 55

296-32

P.O.S.T. #44B To P.I. #45
~~251.49~~ @ 4.10 = 259.36'
260.05

164-08-00
656-32-00

164° 08' 00"

POST. No 44B
Set 2x2-12" Deep

Δ = 48°-49'-15"
R = 200'
T = 90.77'
L = 170.42'

82.91

115.49 @ 5-21 = 119.72

P.I. No 44
Not Set

228-12

147-03-00
588-11-00

147° 02' 50" Adj.

41.67

POST. No 44A
Set 2x2-12" Deep

Void~ For Relocation
See Pgs. 76-128

From Top of Pg. 53

#44

NOTE: ANY ADDITION OR CHANGES ON THIS SHEET MUST BE MADE OR CIRCLED IN RED, WITH DATE AND NAME OF PERSON MAKING CHANGE.

DO NOT EXTEND NOTES THIS SIDE OF THIS LINE

RETURN TO
LOS ANGELES COUNTY SURVEYOR

F.B. 254 PG. 55 Mankey Chief Party Notes by Mankey Date 1/17/27

To Bottom of Pg. 56

(Div. No 3)

P.I. No 45 To P.I. No 46
199.~~52~~ .57 @ 7-07 = 198.03

Δ = 48°-16'-55"
R = 175'
T = 78.43'
L = 147.47'

Adj.

P.I. No 45
Set 2X2
12" Deep.

131-43-00
528-52-15

From Top of Pg. 54.

RETURN TO
LOS ANGELES COUNTY SURVEYOR

DO NOT EXTEND NOTES THIS SIDE OF THIS LINE

NOTE: ANY ADDITION OR CHANGES ON THIS SHEET MUST BE MADE OR CIRCLED IN RED, WITH DATE AND NAME OF PERSON MAKING CHANGE.

Date 1/17/27 Notes by Mankey Chief Party Mankey F.B. 254 Pg. 56

Platted by	W. O. No. 704 D. S. O. No.
Date	Location Whittier Skyline
Map No.	Surveyed by Mankey
Platting C'k'd by D. M. Finley	Date 1/17/27
Date Aug. 1927	Indexed A. C. Johnson

To Bottom of Pg. 57. (Div. No 3)

P.I. #46 To P.O.S.T. #47A.
215.~~86~~ 05 @ 2-25 = 214.86
420.~~26~~ 37 @ 1-20 = 420.26
635.12

P.I. No 46
Set 2x2
12" Deep.

Δ = 60°-25'-50"
R = 150
T = 87.36
L = 158.21

119°34'00" To adj.

119-34-00
478-16-00

118-16

Void- For Relocation
See Pgs. 76-128

From Top of Pg. 55

#46

NOTE: ANY ADDITION OR CHANGES ON THIS SHEET MUST BE MADE OR CIRCLED IN RED, WITH DATE AND NAME OF PERSON MAKING CHANGE.

DO NOT EXTEND NOTES THIS SIDE OF THIS LINE

RETURN TO LOS ANGELES COUNTY SURVEYOR

F.B. 254 Pg. 57 — Mankey Chief Party — Notes by Mankey — Date 1/17/67

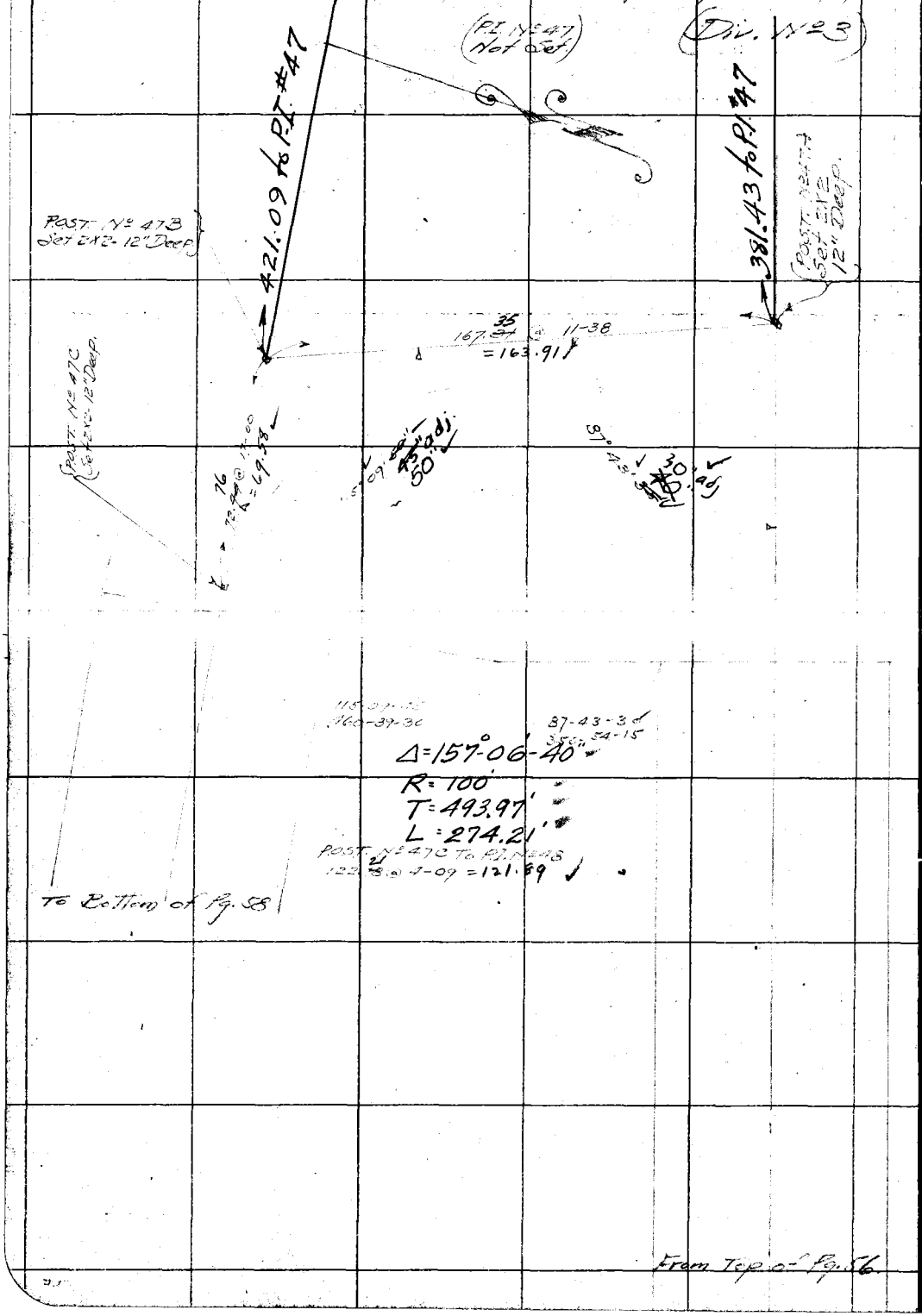

RETURN TO LOS ANGELES COUNTY SURVEYOR

DO NOT EXTEND NOTES THIS SIDE OF THIS LINE

NOTE: ANY ADDITION OR CHANGES ON THIS SHEET MUST BE MADE OR CIRCLED IN RED. WITH DATE AND NAME OF PERSON MAKING CHANGE.

Date 1/17/27 Notes by Mankey Chief Party Mankey F.B. 254 Pg. 58

Plotted by	W. O. No. 704 D. S. O. No.
Date	Location Whittier Skyline
Map No.	Surveyed by Mankey
Plotting Ck'd by D.M. Finley	Date 1/17/27
Date Aug. 1927	Indexed A. C. Johnson

(Div. No 3)

To Bottom of Pg. 59

P.O.T. No 48 Set 2x2 - 12" Deep

114.39 @ 6-24
= 113.68

P.T. No 48 Set 2x2 12" Deep

163°02'00"

Δ = 16° 58'00"
R = 500
T = 74.57
L = 148.05

Void - For Relocation
See Pgs. 76-128

163-02-00
652-08-30

(From Pg. 57 Lt)

NOTE: ANY ADDITION OR CHANGES ON THIS SHEET MUST BE MADE OR CIRCLED IN RED, WITH DATE AND NAME OF PERSON MAKING CHANGE.

DO NOT EXTEND NOTES THIS SIDE OF THIS LINE

RETURN TO LOS ANGELES COUNTY SURVEYOR

F.B. 254 PG. 59 Mankey Chief Party Notes by Mankey. Date 1/17/27

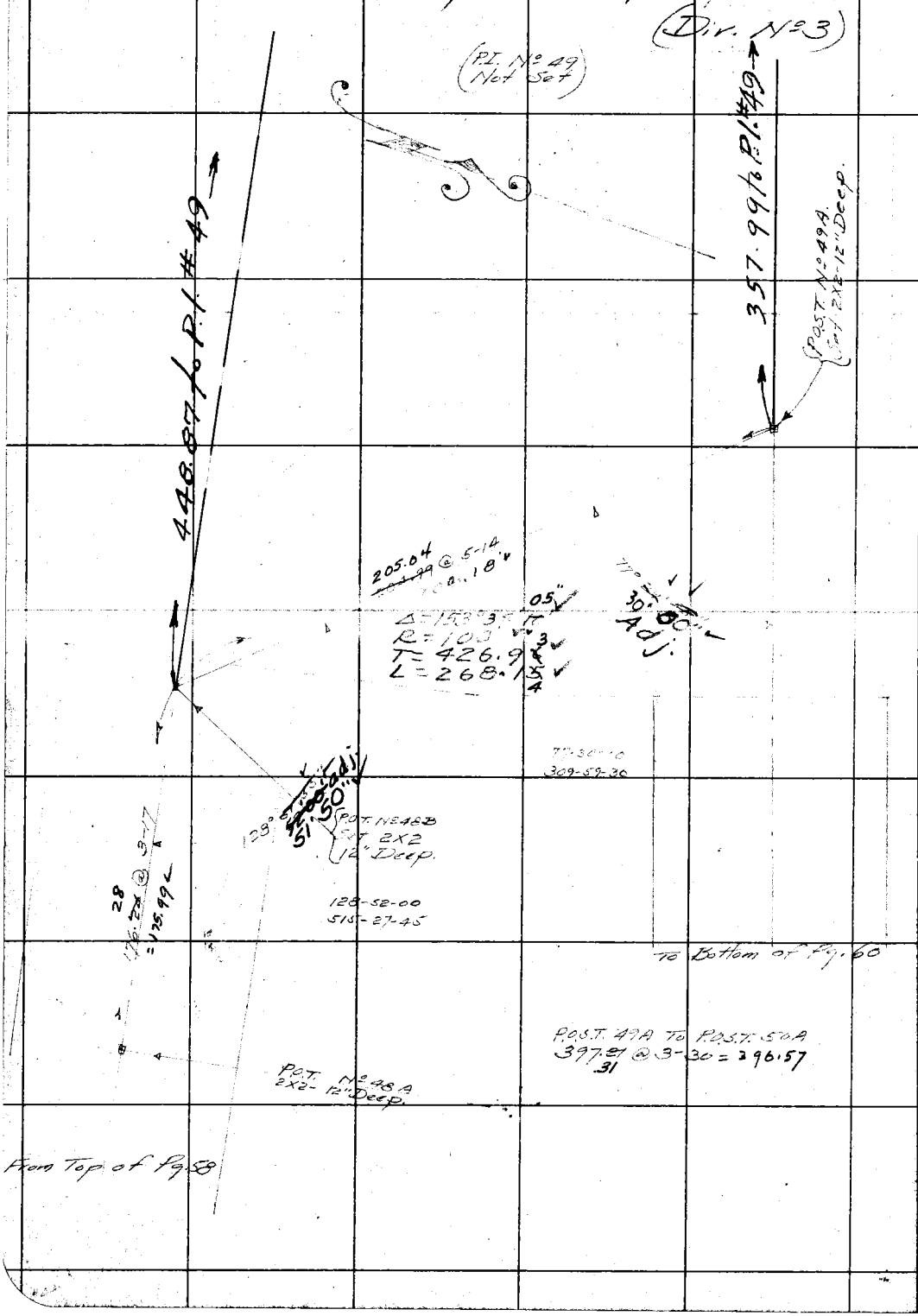

RETURN TO
LOS ANGELES COUNTY SURVEYOR

DO NOT EXTEND NOTES THIS SIDE OF THIS LINE

NOTE: ANY ADDITION OR CHANGES ON THIS SHEET MUST BE MADE OR CIRCLED IN RED, WITH DATE AND NAME OF PERSON MAKING CHANGE.

Date 1/18/27 Notes by Mankey Chief Party Mankey F.B. 254 Pg. 60

Platted by	W. O. No. 704 D. S. O. No.
Date	Location Whittier Skyline
Map No.	Surveyed by Mankey
Platting Ck'd by D.M. Finley	Date 1/18/27
Date Aug. 1927	Indexed A. C. Johnson

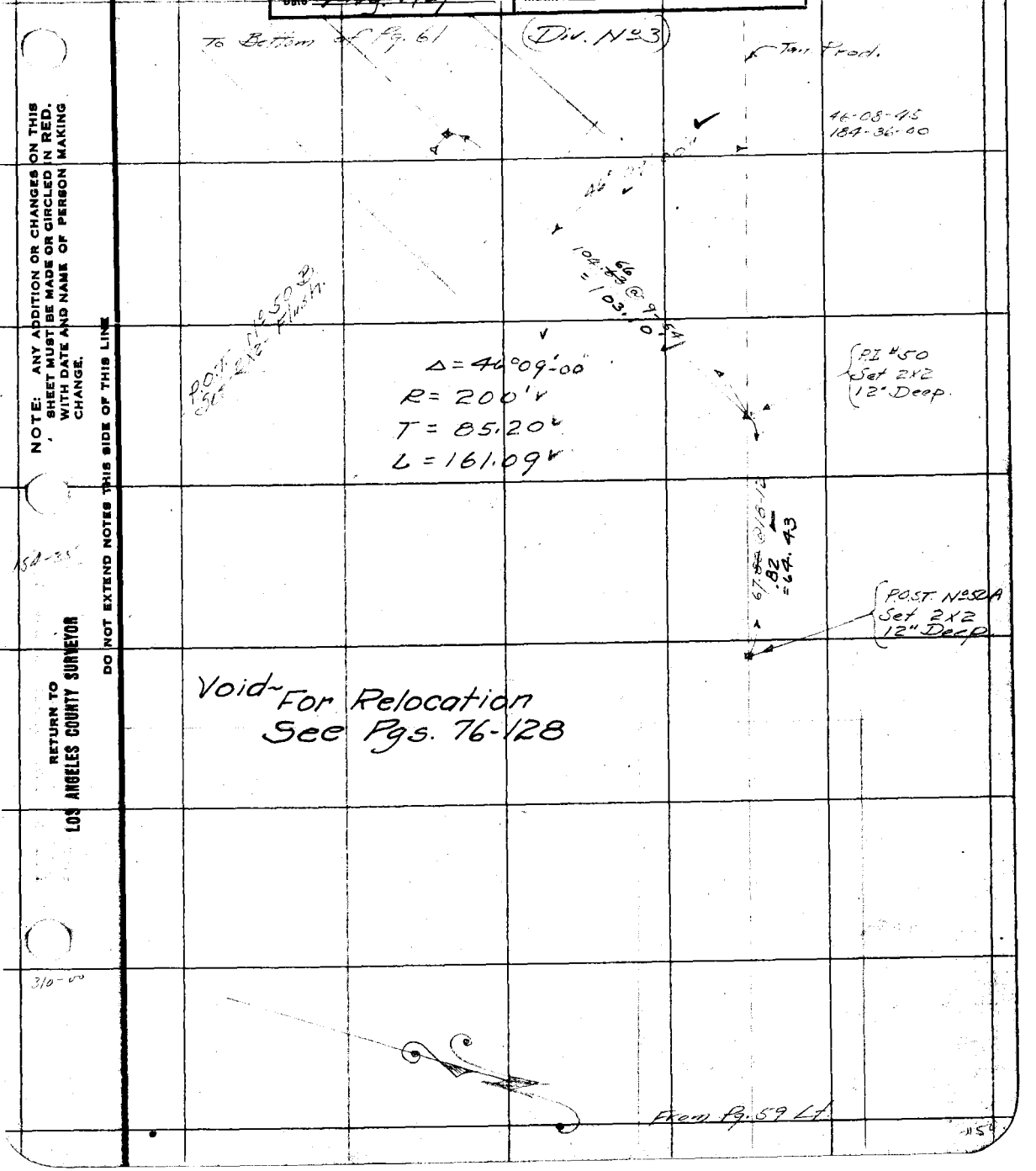

NOTE: ANY ADDITION OR CHANGES ON THIS SHEET MUST BE MADE OR CIRCLED IN RED, WITH DATE AND NAME OF PERSON MAKING CHANGE.

DO NOT EXTEND NOTES THIS SIDE OF THIS LINE

RETURN TO LOS ANGELES COUNTY SURVEYOR

F.B. 254 PG. 61 Monkey Chief Party Notes by Monkey. Date 1/18/27

(Div. #93)

To Bottom of Pg. 62.

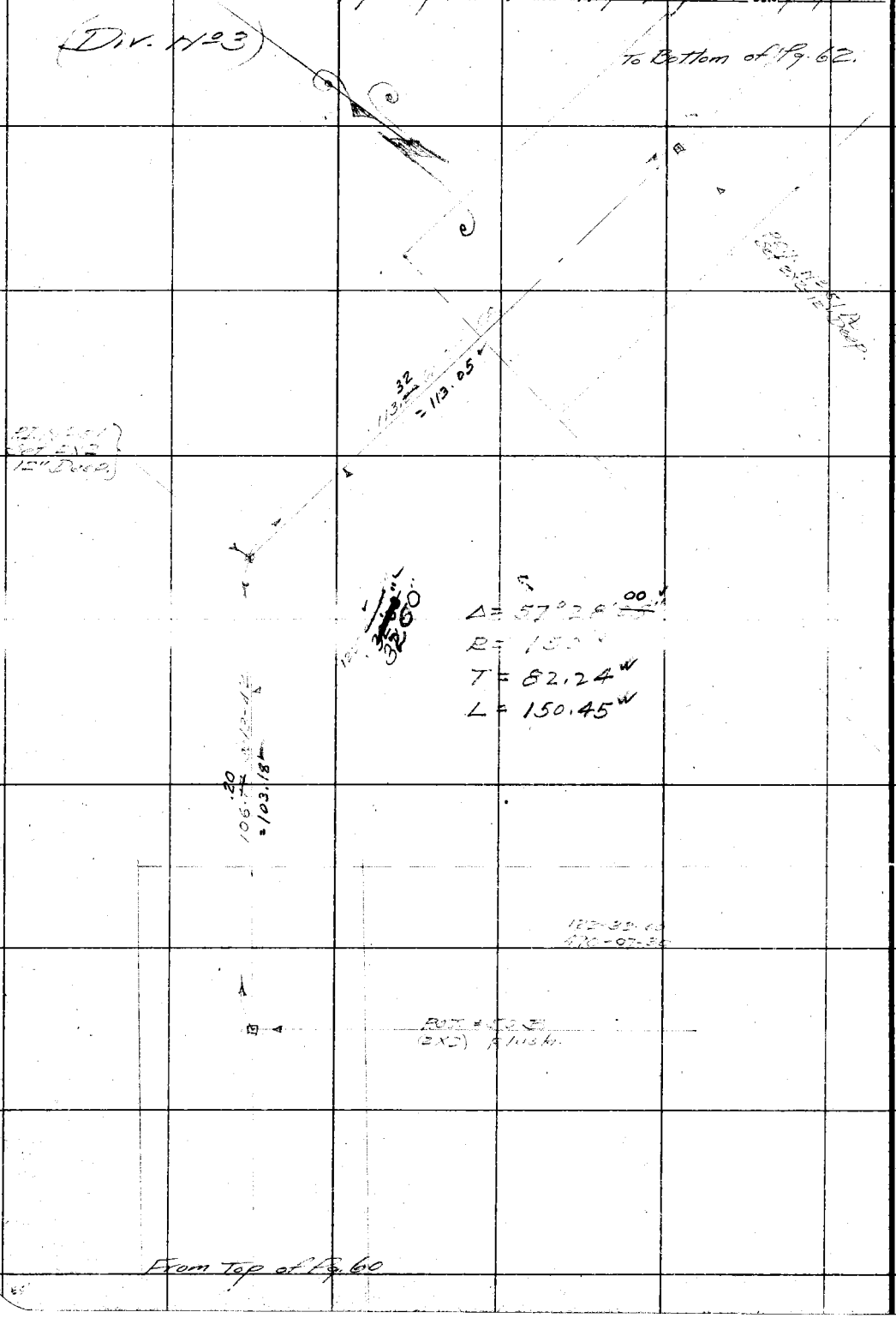

RETURN TO
LOS ANGELES COUNTY SURVEYOR

DO NOT EXTEND NOTES THIS SIDE OF THIS LINE

NOTE: ANY ADDITION OR CHANGES ON THIS SHEET MUST BE MADE OR CIRCLED IN RED, WITH DATE AND NAME OF PERSON MAKING CHANGE.

Date 1/18/27 Notes by Mankey Chief Party Mankey F.B. 254 Pg. 62

Platted by	W. O. No. 704 D. S. O. No.
Date	Location Whittier Skyline
Map No.	Surveyed by Mankey
Platting C'k'd by D.M. Finley	Date 1/18/27
Date Aug. 1927	Indexed A. C. Johnson

(Div. No 3)

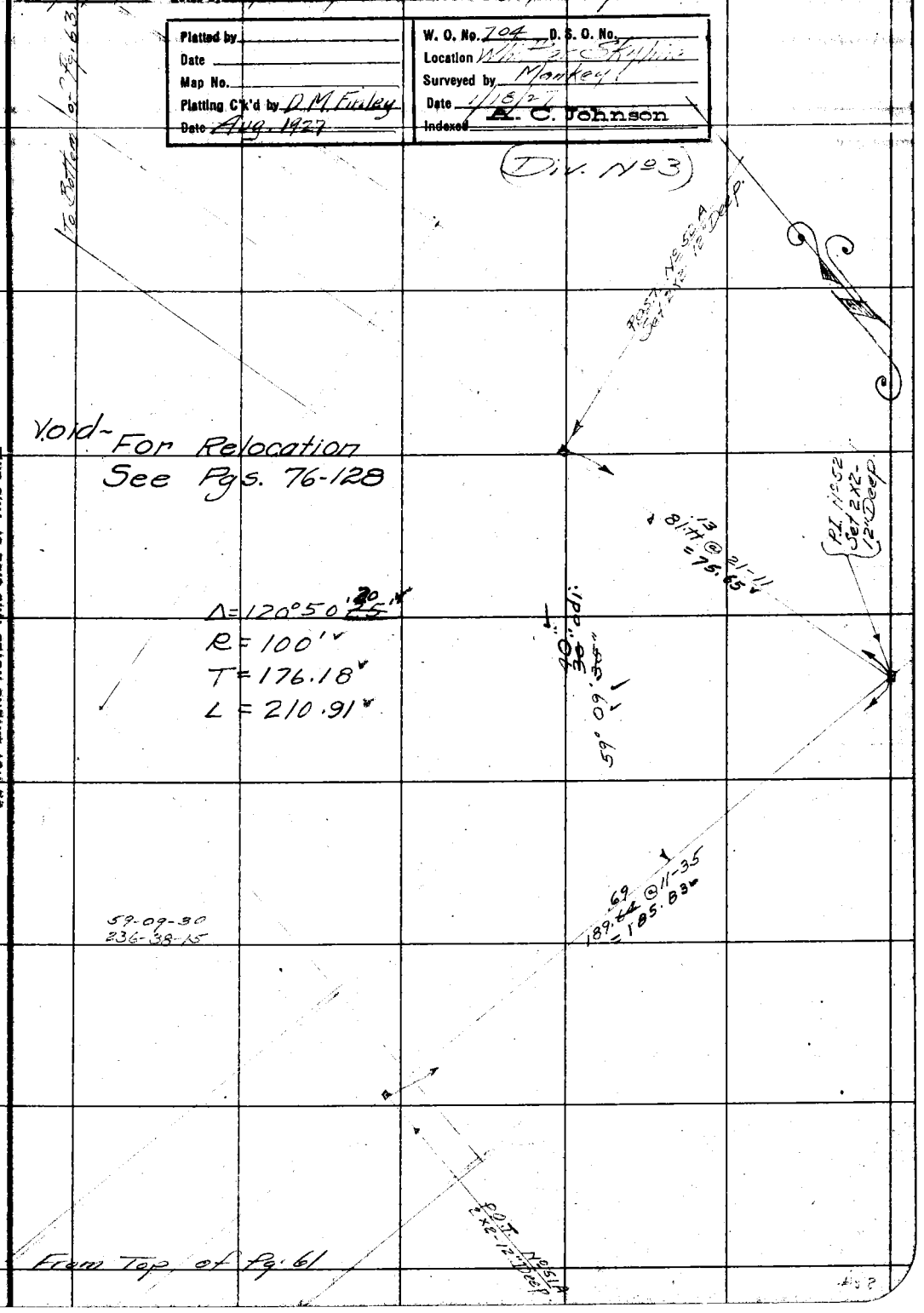

NOTE: ANY ADDITION OR CHANGES ON THIS SHEET MUST BE MADE OR CIRCLED IN RED. WITH DATE AND NAME OF PERSON MAKING CHANGE.

DO NOT EXTEND NOTES THIS SIDE OF THIS LINE

RETURN TO LOS ANGELES COUNTY SURVEYOR

F.B. 254 PG. 63 Mankey Chief Party Notes by Mankey Date 1/18/27.

(Div. No 3)

RETURN TO
LOS ANGELES COUNTY SURVEYOR

DO NOT EXTEND NOTES THIS SIDE OF THIS LINE

NOTE: ANY ADDITION OR CHANGES ON THIS SHEET MUST BE MADE OR CIRCLED IN RED. WITH DATE AND NAME OF PERSON MAKING CHANGE.

$\Delta = 41° 21' 45''$ 50 adj.
$R = 150'$
$T = 56.62'$
$L = 108.29'$

P.I. No 53
Set 2x2
12" Deep

P.O.T. No 3 To P.I. No 3
194.58 @ 2-37 = 194.40 ✓
60

From Top of Fg. 62.

Date 8-1-27 Notes by Hellstrom Chief Party F.B. 254 Pg. 64

Platted by	W. O. No. 704 D. S. O. No.
Date	Location Whittier Skyline Dr.
Map No.	Surveyed by Hellstrom
Platting C'k'd by D.M. Finley	Date 8-1-27
Date Aug. 1927	Indexed A. C. Johnson

Hellstrom
Fenner
Mc Conver
Wynn
Knight

NOTE: ANY ADDITION OR CHANGES ON THIS SHEET MUST BE MADE OR CIRCLED IN RED. WITH DATE AND NAME OF PERSON MAKING CHANGE.

DO NOT EXTEND NOTES THIS SIDE OF THIS LINE

RETURN TO LOS ANGELES COUNTY SURVEYOR

Cont. on Lower Right Pg. 65

(Div. "3)

Void-For Relocation
See Pgs. 76-128

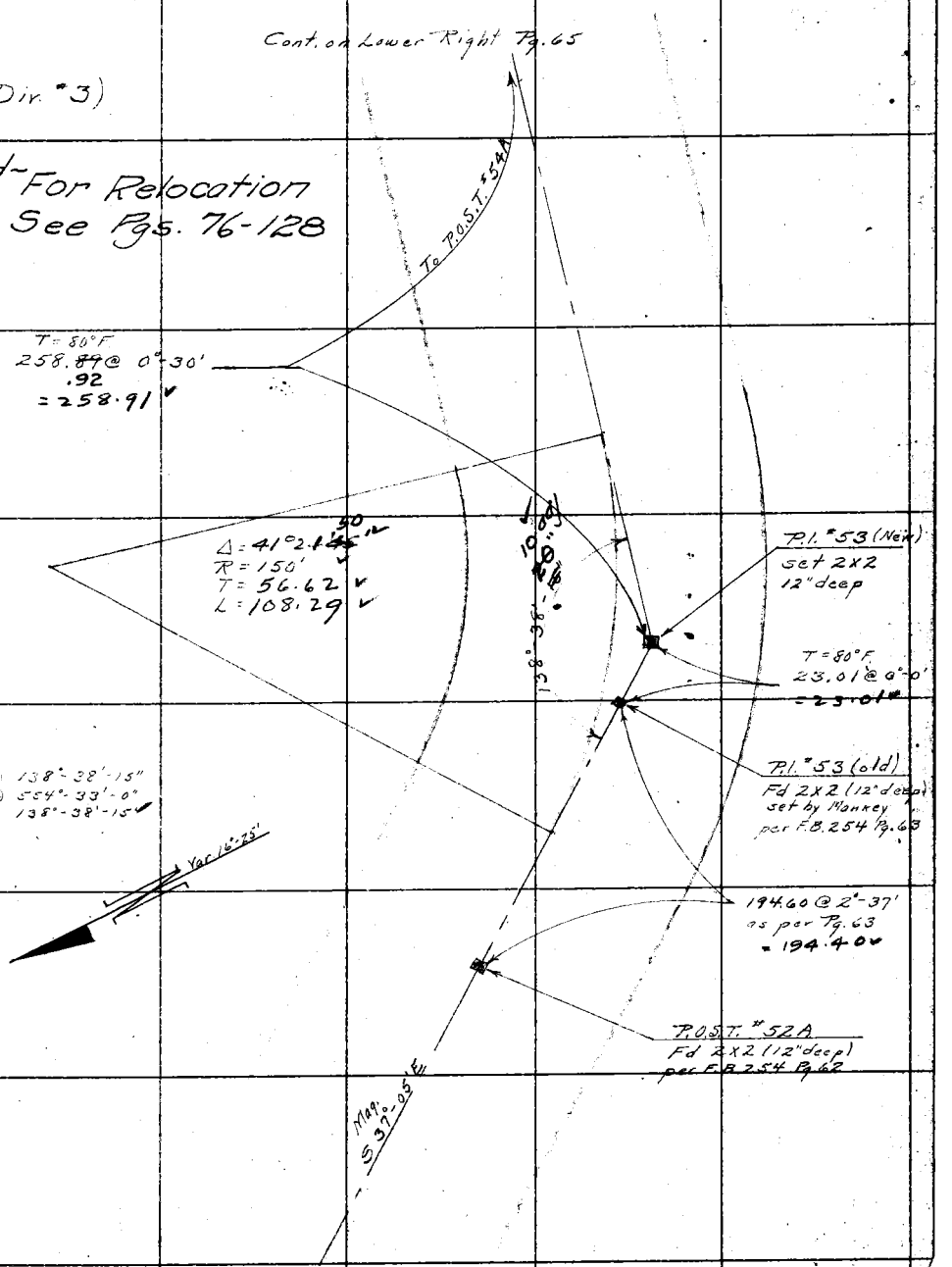

F.B. 254 PG. 65 Chief Party - Notes by Hellstrom Date 8-2-27

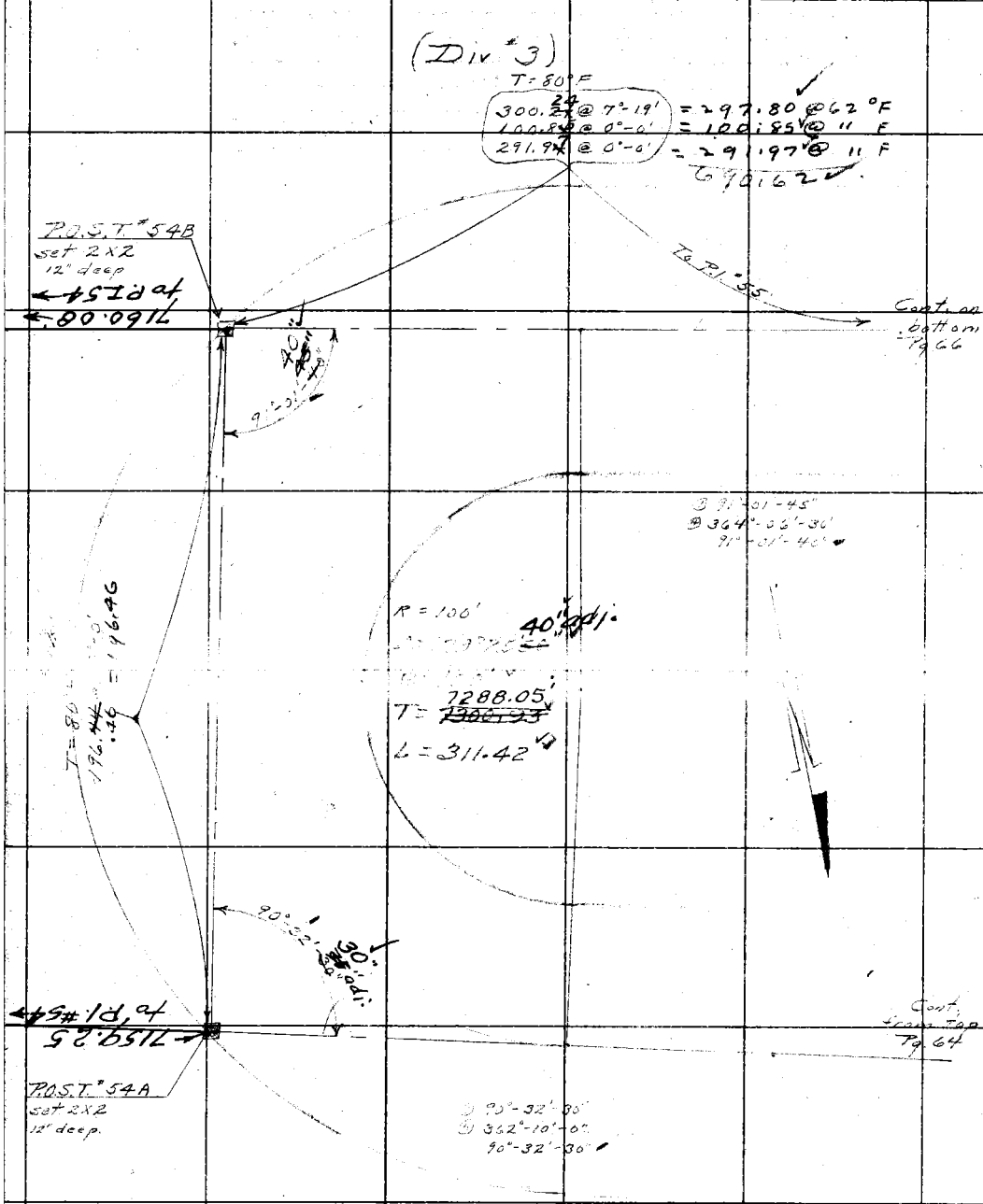

RETURN TO
LOS ANGELES COUNTY SURVEYOR

DO NOT EXTEND NOTES THIS SIDE OF THIS LINE

NOTE: ANY ADDITION OR CHANGES ON THIS SHEET MUST BE MADE OR CIRCLED IN RED. WITH DATE AND NAME OF PERSON MAKING CHANGE.

Date 8-2-27 Notes by Hellstrom Chief Party F.B. 254 PG. 66

Plotted by	W. O. No. 704 D. S. O. No.
Date	Location Whittier Skyline Dr
Map No.	Surveyed by Hellstrom
Plotting C'k'd. by D.M. Finley	Date 8-2-27
Date Aug. 1927	Indexed A. C. Johnson

(Div. "2)

Cont. on bottom Pg. 67

Note: P.I. "55 is in Div. "2. This is vicinity of Div "2&3

Running East = Div. "3
" West = Div. "2

R.O.S.T
set 2x2

T = 82°F
59.82 @ 12°-15' W.
.83 : 58.47 @ 62°F

P.I. "55
set 2x2 (12' deep)

148°-55'-45" adj.

R = 400'
Δ = 31°04'20" adj.
R = 400
T = 111.20
L = 216.92
① 148°-56'-0"
② 595°-43'-0"
148°-55'-45"

Void - For Relocation
See Pgs. 76-128

Hacienda Blvd. (at summit)

Cont. from top Pg. 65

NOTE: ANY ADDITION OR CHANGES ON THIS SHEET MUST BE MADE OR CIRCLED IN RED. WITH DATE AND NAME OF PERSON MAKING CHANGE.

DO NOT EXTEND NOTES THIS SIDE OF THIS LINE

RETURN TO LOS ANGELES COUNTY SURVEYOR

F.B. 254 PG. 67 Chief Party Notes by Hellstrom Date 8-2-29

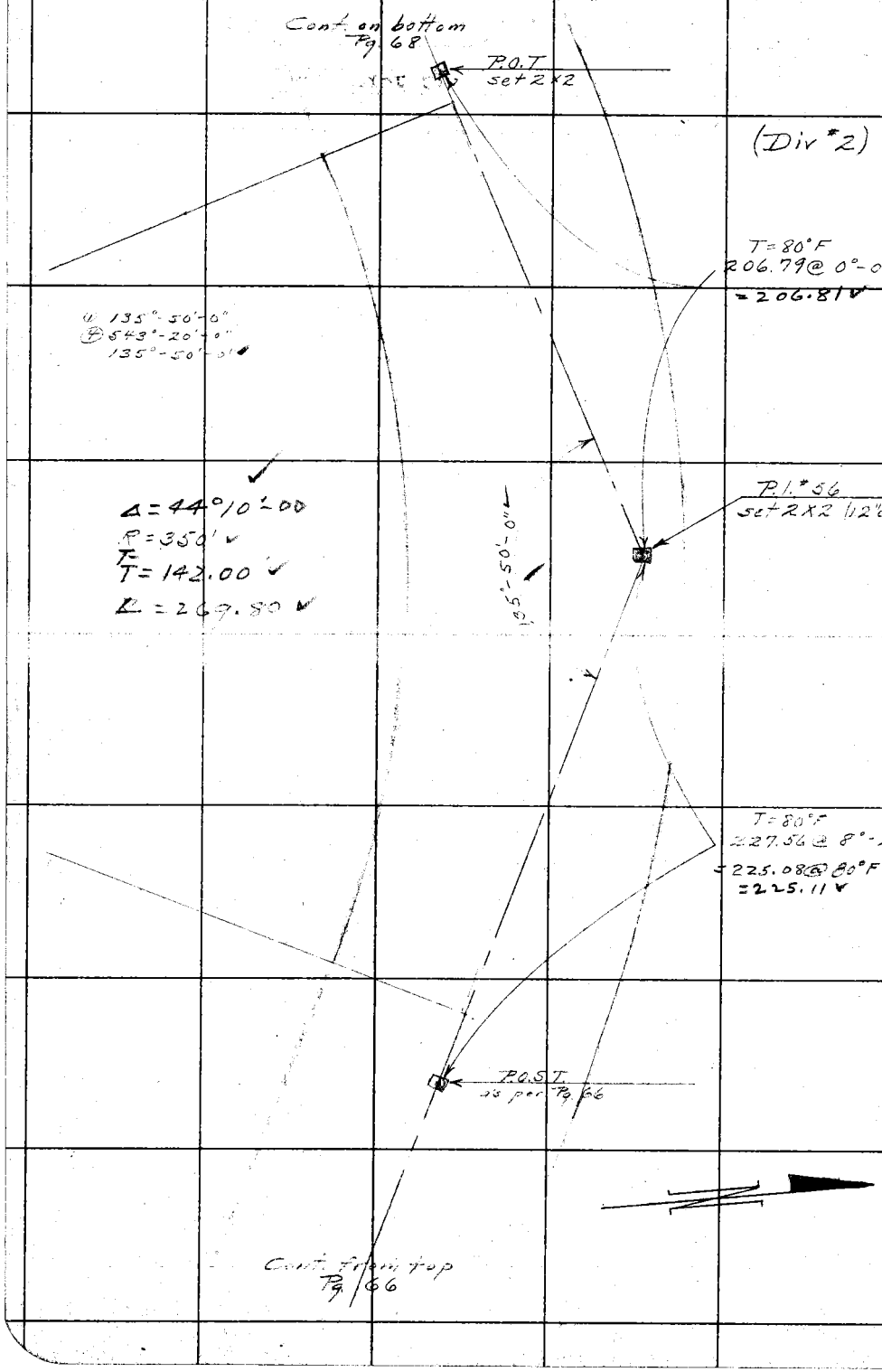

RETURN TO LOS ANGELES COUNTY SURVEYOR

DO NOT EXTEND NOTES THIS SIDE OF THIS LINE

NOTE: ANY ADDITION OR CHANGES ON THIS SHEET MUST BE MADE OR CIRCLED IN RED. WITH DATE AND NAME OF PERSON MAKING CHANGE.

Date 8-2-27 Notes by Hellstrom Chief Party F.B. 254 PG. 68

Platted by	W. O. No. 704 D. S. O. No.
Date	Location Whittier Skyline Dr
Map No.	Surveyed by Hellstrom
Platting C'k'd by D.M. Finley	Date 8-2-27 A. C. Johnson
Date Aug. 1927	Indexed

NOTE: ANY ADDITION OR CHANGES ON THIS SHEET MUST BE MADE OR CIRCLED IN RED. WITH DATE AND NAME OF PERSON MAKING CHANGE.

DO NOT EXTEND NOTES THIS SIDE OF THIS LINE

RETURN TO LOS ANGELES COUNTY SURVEYOR

(Div. "2")

Cont. on bottom Pg. 69

P.O.S.T. set 2x2

T=80°F
234.49 @ 0°-0'
= 234.52 ✓

P.O.T. set 2x2

T=80°F
162.76 @ 6°-25'
= 162.78 @ 6°25'
= 161.76 ✓

① 172°-02'-0"
② 188°-08'-0"
172°-02'-0" ✓

P.I. "57" set 2x2

Δ = 7°58'00" ✓
R = 500' ✓
T = 34.82 ✓
L = 69.52 ✓

172°-02'-0"

T=80°F
61.30 @ 0°-0'
= 61.31 ✓

Void - For Relocation
See Pgs. 76-128

P.O.T. as per Pg. 67

Cont. from top Pg. 67

F.B. 254 Pg. 69 Chief Party Notes by Hellstrom Date 8-2-29

(Div. #2)

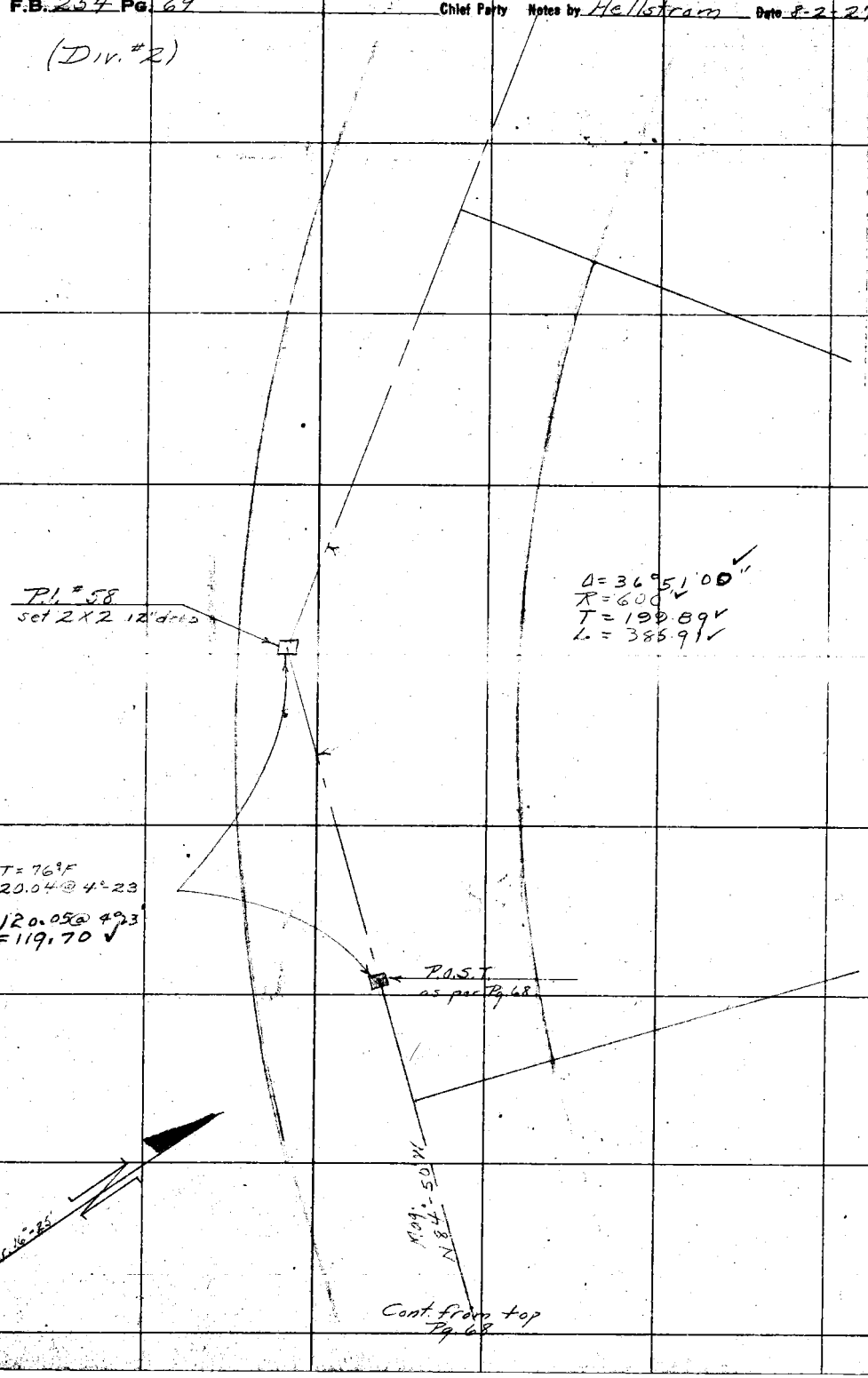

RETURN TO
LOS ANGELES COUNTY SURVEYOR

DO NOT EXTEND NOTES THIS SIDE OF THIS LINE

NOTE: ANY ADDITION OR CHANGES ON THIS SHEET MUST BE MADE OR CIRCLED IN RED. WITH DATE AND NAME OF PERSON MAKING CHANGE.

Date 8-2-27 Notes by Hellstrom Chief Party F.B. 254 PG. 70

Plotted by	W. O. No. 704 D. S. O. No.
Date	Location Whittier Skyline Dr.
Map No.	Surveyed by Hellstrom
Plotting Ck'd by D.M. Finley	Date 8-2-27
Date Aug. 1927	Indexed A. C. Johnson

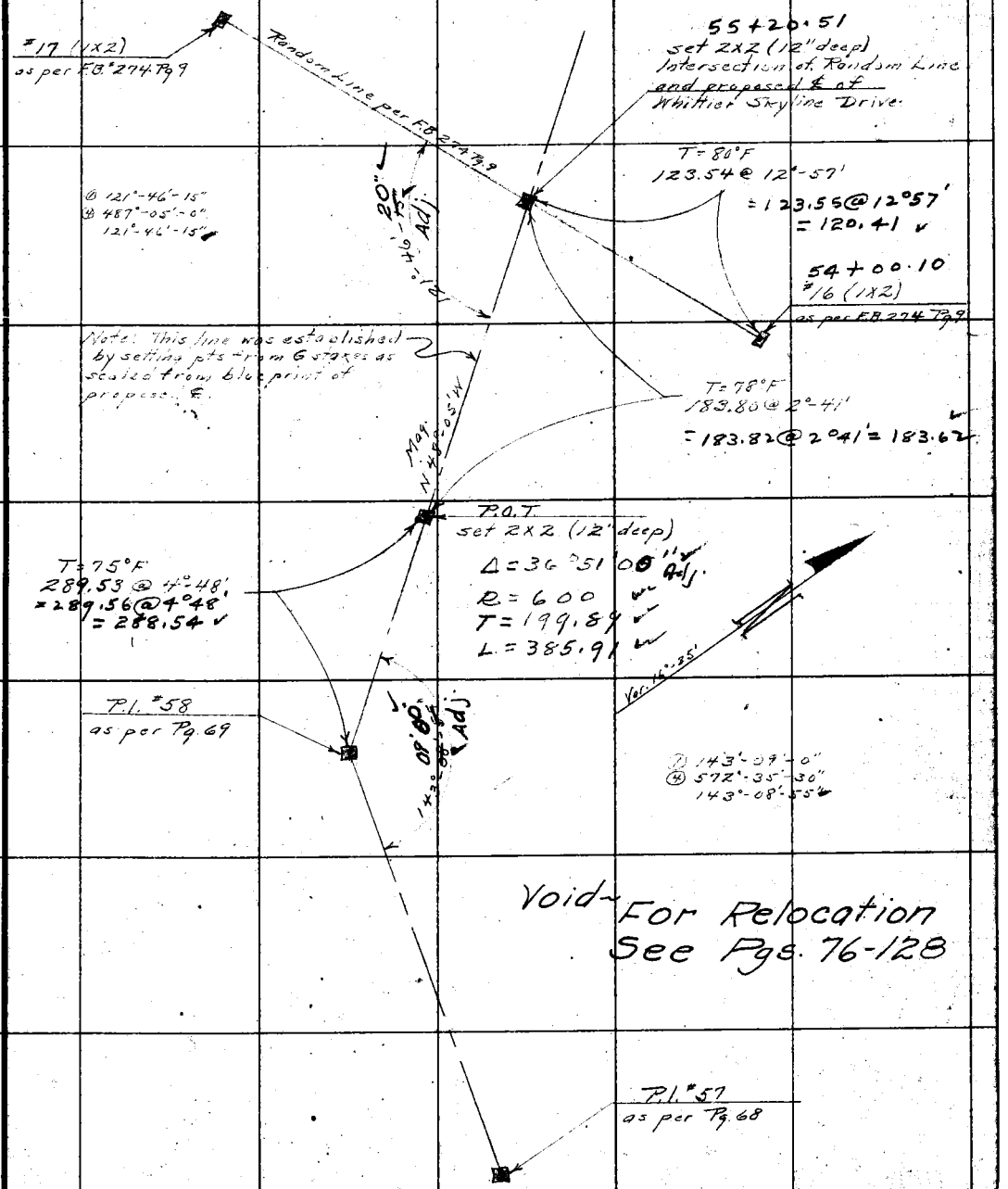

Void~ For Relocation See Pgs. 76-128

NOTE: ANY ADDITION OR CHANGES ON THIS SHEET MUST BE MADE OR CIRCLED IN RED, WITH DATE AND NAME OF PERSON MAKING CHANGE.

DO NOT EXTEND NOTES THIS SIDE OF THIS LINE

RETURN TO LOS ANGELES COUNTY SURVEYOR

F.B. 254 Pg. 71 Chief Party Notes by Hellstrom Date

RETURN TO
LOS ANGELES COUNTY SURVEYOR

NOTE: ANY ADDITION OR CHANGES ON THIS SHEET MUST BE MADE OR CIRCLED IN RED. WITH DATE AND NAME OF PERSON MAKING CHANGE.

DO NOT EXTEND NOTES THIS SIDE OF THIS LINE

Date _____ Notes by _____ Chief Party _____ F.B. 254 Pg. 72

Platted by _____	W. O. No. _____ D. S. O. No. _____
Date _____	Location _____
Map No. _____	Surveyed by _____
Platting C'k'd by _____	Date _____
Date _____	Indexed A. C. Johnson

174.92 @ 0-52
.02
174.90

17492
.00011
17492
17492
.019241 2

50 40
202 40

@ 0-21

234.49 @ 0°-0'

.00002

350.08 @
.00002
~~[illegible]~~
.00700 16

30
25

15
30
25
390
50
35

NOTE: ANY ADDITION OR CHANGES ON THIS SHEET MUST BE MADE OR CIRCLED IN RED, WITH DATE AND NAME OF PERSON MAKING CHANGE.

RETURN TO LOS ANGELES COUNTY SURVEYOR

DO NOT EXTEND NOTES THIS SIDE OF THIS LINE

F.B. _____ PG. 73 _____ Chief Party Notes by _____ Date _____

Course	Dist	N	S	E	W	Cos	Sin
(1)							
N27-39-55E	1290.40	1142.87		599.13		88567	46430
S65-31-10E	280.52		116.24	255.30		41438	91010
S62-08-25E	424.85		198.54	375.61		46731	88409
S27-42-10W	484.26		428.75		225.12	88537	46488
S27-38-30W	820.76		727.09		380.78	88587	46394
N62-18-20W	704.86	327.59			624.11	46476	88544
		1470.46	1470.62 1470.46 .16	1230.04 1230.01 .03	1230.01		
(2)							
N27-39-55E	821.46	727.54		381.40		88567	46430
S62-15-00E	354.92		165.25	314.10		46561	88499
S27-39-40W	821.27		727.41		381.27	88571	46424
N62-18-20W	354.88	164.93			314.22	46476	88544
		892.47	892.[illegible]	695.50	695.79		
(3)							
N27-39-55E	468.94	415.33		217.73		88567	46430
S65-31-10E	180.32		74.72	164.11		41438	91010
S27-40-25W	479.46		424.61		222.68	88561	46443
N62-15-00W	179.96	83.79			159.26	46561	88499
		499.12	499.33 499.12 .21	381.84	381.94 .84 .10		
(4)							
N27-40-25E	479.46	424.61		222.68		88561	46443
S65-31-10E	100.20		41.52	91.19		41438	91010
S62-08-25E	75.01		35.05	66.32		46731	88409
S27-41-35W	485.01		429.45		225.40	88545	46473
N62-15-00W	174.96	81.46			154.84	46561	88499
		506.07 .02 .05	506.02	380.19	380.24 .19 .05		

RETURN TO
LOS ANGELES COUNTY SURVEYOR

NOTE: ANY ADDITION OR CHANGES ON THIS SHEET MUST BE MADE OR CIRCLED IN RED. WITH DATE AND NAME OF PERSON MAKING CHANGE.

DO NOT EXTEND NOTES THIS SIDE OF THIS LINE

Date _____ Notes by _____ Chief Party _____ F.B. 254 Pg 74

Platted by _____	W. O. No. _____ D. S. O. No. _____
Date _____	Location _____
Map No. _____	Surveyed by _____
Platting Ck'd by _____	Date _____
Date _____	Indexed A. C. Johnson

174.96
174.93
349.89

(5)

Course	Dist	N	S	E	W	Cos	Sin
N 27-41-35E	485.01	429.45		225.40		88545	46473
S62-08-25E	174.87		81.72	154.60		46731	88409
S 27-41-10W	484.66		429.17		225.19	88551	46463
N62-15-00W	174.93	81.45			154.81	46561	88499
		510.90	510.89	380.00	380.00		
		89					
		.01					

(6)

N27-41-10E	484.66	429.17		225.19		88551	46463
S62-08-25E	174.97		81.77	154.69		46731	88409
S27-42-10W	484.26		428.75		225.12	88537	46488
N62-15-00W	174.96	81.46			154.84	46561	88499
		510.63	510.52	379.88	379.96		
		52			88		
		0.11			.08		

(7)

N27-39-40E	821.27	727.41		381.27		88571	46424
S62-15-00E	349.89		162.91	309.65		46561	88499
S27-38-30W	820.76		727.09		380.78	88587	46394
N62-18-20W	349.98	162.66			309.89	46476	88544
		890.07	890.00	690.92	690.67		
		00		67			
		.09		0.25			

N 62-18-20W

131-42-15

115-07-45

163-02
652-08
360
292

NOTE: ANY ADDITION OR CHANGES ON SHEET MUST BE MADE OR CIRCLED IN RED, WITH DATE AND NAME OF PERSON MAKING CHANGE.

DO NOT EXTEND NOTES THIS SIDE OF THIS LINE

RETURN TO LOS ANGELES COUNTY SURVEYOR

F.B. _____ Pg. _____ Chief Party _____ Notes by _____ Date _____

(A) = 89-58-00
359-01-45
(89°57'55")

(B)
89-53-30
359-34-00
(89°53'30")

Turned 12/31/76

(C) = 90-05-10
360-01-30
(90°05'20")

(D)
179-58-20
719-58-00
(179°58'15")

(E)
90-01-00
360-01-00
90°01'45"

(F)
90-09-30
360-00-30
90°09'35"

?

(G)
90-05-00
360-00-45
(90°05'10")

(90-05-05 Adj.)

(H)
89-58-15
359-01-45
(89°55'25")

(I)
89-50-00
359-20-00
(89°50'00")

(J)
90-10-30
360-01-45
(90°10'25")

(K)
89-56-00
359-44-30
89°56'10"

RETURN TO
LOS ANGELES COUNTY SURVEYOR

DO NOT EXTEND NOTES THIS SIDE OF THIS LINE

NOTE: ANY ADDITION OR CHANGES ON THIS SHEET MUST BE MADE OR CIRCLED IN RED, WITH DATE AND NAME OF PERSON MAKING CHANGE.

Date _____ Notes by _____ Chief Party _____ F.B. 254 Pg. 76

Platted by	W. O. No. _____ D. S. O. No. _____
Date	Location
Map No.	Surveyed by
Platting C'k'd by	Date
Date	Indexed C. Johnson

NOTE: ANY ADDITION OR CHANGES ON THIS SHEET MUST BE MADE OR CIRCLED IN RED, WITH DATE AND NAME OF PERSON MAKING CHANGE.

DO NOT EXTEND NOTES THIS SIDE OF THIS LINE

RETURN TO LOS ANGELES COUNTY SURVEYOR

RETURN TO
LOS ANGELES COUNTY SURVEYOR

NOTE: ANY ADDITION OR CHANGES ON THIS SHEET MUST BE MADE OR CIRCLED IN RED. WITH DATE AND NAME OF PERSON MAKING CHANGE.

DO NOT EXTEND NOTES THIS SIDE OF THIS LINE



Date 4-23-28 Notes by Hellstrom Chief Party

F.B. 254 Pg. 78

New ℄ (Div. #2)

Date July 1928	Location Whittier Skyline Dr
Map No. 8842	Surveyed by Hellstrom
Plotting Chk'd by Drew	Date 4-23-28
Date Aug 1928	Indexed A. C. Johnson

Hellstrom
McCarver
Redfern
Dillon
Holmes (Peter)

Note: I am using chain #19 a 300 ft chain on this work. I checked the chain and find it practically standard. 62°F

No corrections have been made for temp.

Cont. on bottom Pg. 79

Please make note that the old P.I.'s set by Tom Mankey in F.B. 254 are still in position. I have not destroyed them. Anyone working on this line should make note that all my markers are marked New ℄ "AL"

All curve data was run in from calculations on office sheets. All stationing can be found on said sheets.

To P.I. #2 (Div. #3)

Going West is Div. #3

Mag. N 25°-45' E

New ℄

Set 2x2

T = 74°

298.67 @ 5-15 = 297.42
17.47 @ 0-0 = 17.47

314.98

30.91

Set 2x2 1' deep

E.C. 2+46.75

(old ℄) P.I. #1 - (Div. #3) as per Pg. 4

T = 75°

64.62 @ 2°-47 = 64.54

Δ = 28°-16'-30"
T = 125.94
R = 500
L = 246.75

12.03

55.01 level

P.I. #1 on new ℄
Set 2x2 - 12" deep

This P.I. is at summit on old Annaheim Rd. It is about 20' W. of a triangle formed by 3 wagon roads.

Set 2x2 1' deep

I set a wire spk with a tin on each edge of road as markers to P.I. #1 (New)

13.68

6.44

old wagon road at summit

Going East is Div. #4

B.C. 0+00

① 151°-43'-30"
④ 606°-54'-30"
151°-43'-30"

13.04 level

T = 75°

145.00 @ 0°-0' = 145.00
202.19 @ 1°-52' = 202.08
212.72 @ 2°-56' = 212.44

Set 2x2 1' deep

559.50 OK Rechained

88°-16'-00"

to P.I. #2 (Div. #4) as per Pg. 6

Rechained Dist between
P.I. 1 Div. #3 P.I. 1 Div. #4
40 127 = 127.00
29885 @ 1°19 = 298.77
= 559.48
= 559.50

P.I. #1 (Div. #4) old ℄ as per Pg. 5

This is the East tie-in of New ℄ to Old ℄

Found 2x2 replaced with 1" IP 81

Note: All ties to P.I.'s were put in subsequent to the notes, by Svensen 12-12-28

NOTE: ANY ADDITION OR CHANGES ON THIS SHEET MUST BE MADE OR CIRCLED IN RED, WITH DATE AND NAME OF PERSON MAKING CHANGE.

DO NOT EXTEND NOTES THIS SIDE OF THIS LINE

LOS ANGELES COUNTY SURVEYOR

F.B. 254 Pg. 79 Chief Party Notes by Hellstrom Date 4-23-28

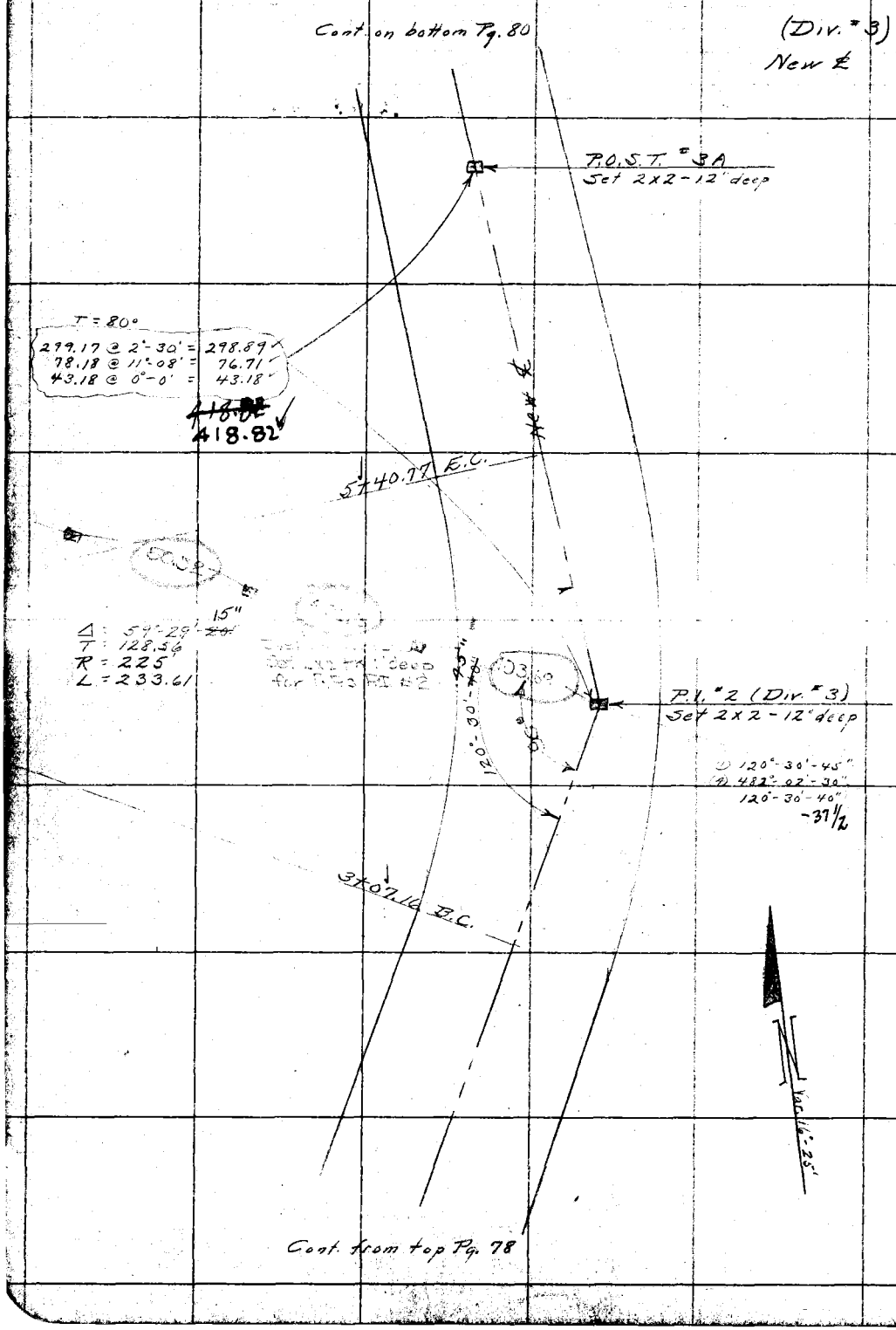

RETURN TO
LOS ANGELES COUNTY SURVEYOR

DO NOT EXTEND NOTES THIS SIDE OF THIS LINE

NOTE: ANY ADDITION OR CHANGES ON THIS SHEET MUST BE MADE OR CIRCLED IN RED. WITH DATE AND NAME OF PERSON MAKING CHANGE.

Date 4-23-28 Notes by Hallstrom Chief Party F.B. 254 PG. 80

(Div. "3")
New ℄

Plotted by Calkins	W. O. No. 704 S. S. O. No. 19 (300')
Date July 1928	Location Whittier Skyline Dr.
Map No. 8842	Surveyed by Hallstrom
Plotting C'k'd by Drew	Date 4-23-28
Date Aug 1928	Indexed A. C. Johnson

NOTE: ANY ADDITION OR CHANGES ON THIS SHEET MUST BE MADE OR CIRCLED IN RED, WITH DATE AND NAME OF PERSON MAKING CHANGE.

DO NOT EXTEND NOTES THIS SIDE OF THIS LINE

RETURN TO LOS ANGELES COUNTY SURVEYOR

Cont. on bottom Pg 81

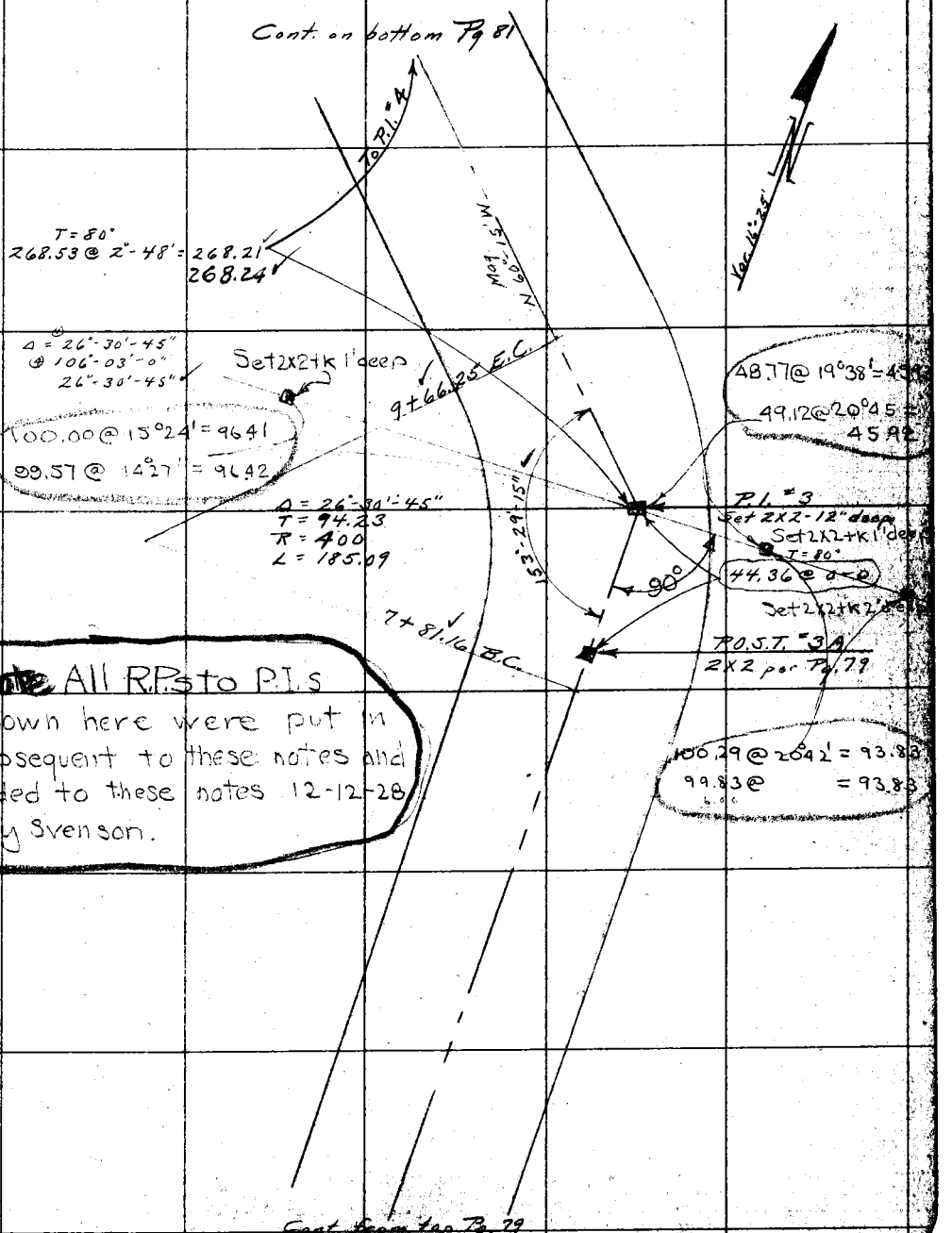

Note All R.P.s to P.I.s shown here were put in subsequent to these notes and added to these notes 12-12-28 by Svenson.

Cont. from top Pg. 79

F.B. 254 Pg. 81 Chief Party Notes by Hallstrom Date 4-23-28

(Div. "3")

New ℄

Tang prod

Cont. on bottom Pg. 82

Set 2x2 tk 1' deep

100.73 @ 16°11' = 96.75

101.22 @ 17°07' = 96.75

P.O.S.T. "5A" Set 2x2 - 12" deep

T = 82°

226.10 @ 4°-59' = 225.25

225.28

E.C. 12 + 52.38

Set 2x2 tk 1' deep

49.84 @ 7°57' = 49.36

50.11 @ = 49.36

P.I. "4" Set 2x2 - 12" deep

Δ = 50°-11'-40"

T = 128.80

R = 275'

129°-11'-20"

48.94 @ 18°44' = 46.34

49.54 @ 20°40' = 46.35

Set 2x2 tk 1' deep

B.C. 10 + 11.46

① 129°-48'-35"

② 51°-13'-30"

129°-48'-25"

22½

88.23 @ 19°55' = 87.66

88.08 @ 19°39' = 87.66

Set 2x2 tk 1' deep

Tang pivot

Var 16°-25'

Cont. from top Pg. 80

NOTE: ANY ADDITION OR CHANGES ON THIS SHEET MUST BE MADE OR CIRCLED IN RED, WITH DATE AND NAME OF PERSON MAKING CHANGE.

DO NOT EXTEND NOTES THIS SIDE OF THIS LINE

RETURN TO LOS ANGELES COUNTY SURVEYOR

Date 4-23-28 Notes by Hellstrom Chief Party F.B. 254 PG. 82

(Div. #3)

Platted by Calkins	W. O. No. 704 ~~B.C.O.~~ Tape No. 19 (300')
Date July 1928	Location Whittier Skyline Dr.
Map No. 8842	Surveyed by Hellstrom
Platting C'k'd by Drew	Date 4-23-28
Date Aug 1928	Indexed A. C. Johnson

New ℄
Redfern
Holmes (Peter)

Cont. on bottom Pg. 83

T = 92°
74.37 @ 8-07 = 73.62
296.65 @ 0-0 = 296.65
12.00 @ 0-0 = 12.00
382.~~27~~ .35
18+73.31 E.C.

To P.O.S.T. #6A

P.O.S.T. #5C
Set 2X2 - 12" deep.

Defl.
① 67°-16'-45"
② 269°-06'-30"
67°-16'-40"
-37½

T = 92°
258.28 @ 18°-26' = 245.03
245.08

67°-16'-~~40~~ 35"
Deflect.

Δ = 67°-16'-~~40~~ 35"
T = 332.68
R = 500'
L = 587.10

P.I. #5
Set 2X2
12" deep.

46.79 level

Set 2X2+K 1' deep

Tang prod

T = 76°
208.73 @ 11°-48 = 204.32
204.34

54.86 @ 17°51' = 52.21
54.42 @ 16°26 = 52.22

2X2+K

45.84 @ 17°46' = 43.75
45.86 @ 17°48' = 47.76
Set 2X2+K 1' deep

P.O.S.T. #5B
Set 2X2 - 12" deep.

T = 80°
65.88 @ 4-28 = 65.68
65.69

12+86.21 B.C.

P.O.S.T. #5A
2X2 per Pg. 81

Var. 16°-25'

Cont. from top Pg. 81

NOTE: ANY ADDITION OR CHANGES ON THIS SHEET MUST BE MADE OR CIRCLED IN RED, WITH DATE AND NAME OF PERSON MAKING CHANGE.

DO NOT EXTEND NOTES THIS SIDE OF THIS LINE

RETURN TO LOS ANGELES COUNTY SURVEYOR

F.B. 254 Pg. 83 Chief Party Notes by Hellstrom Date 4-30-28

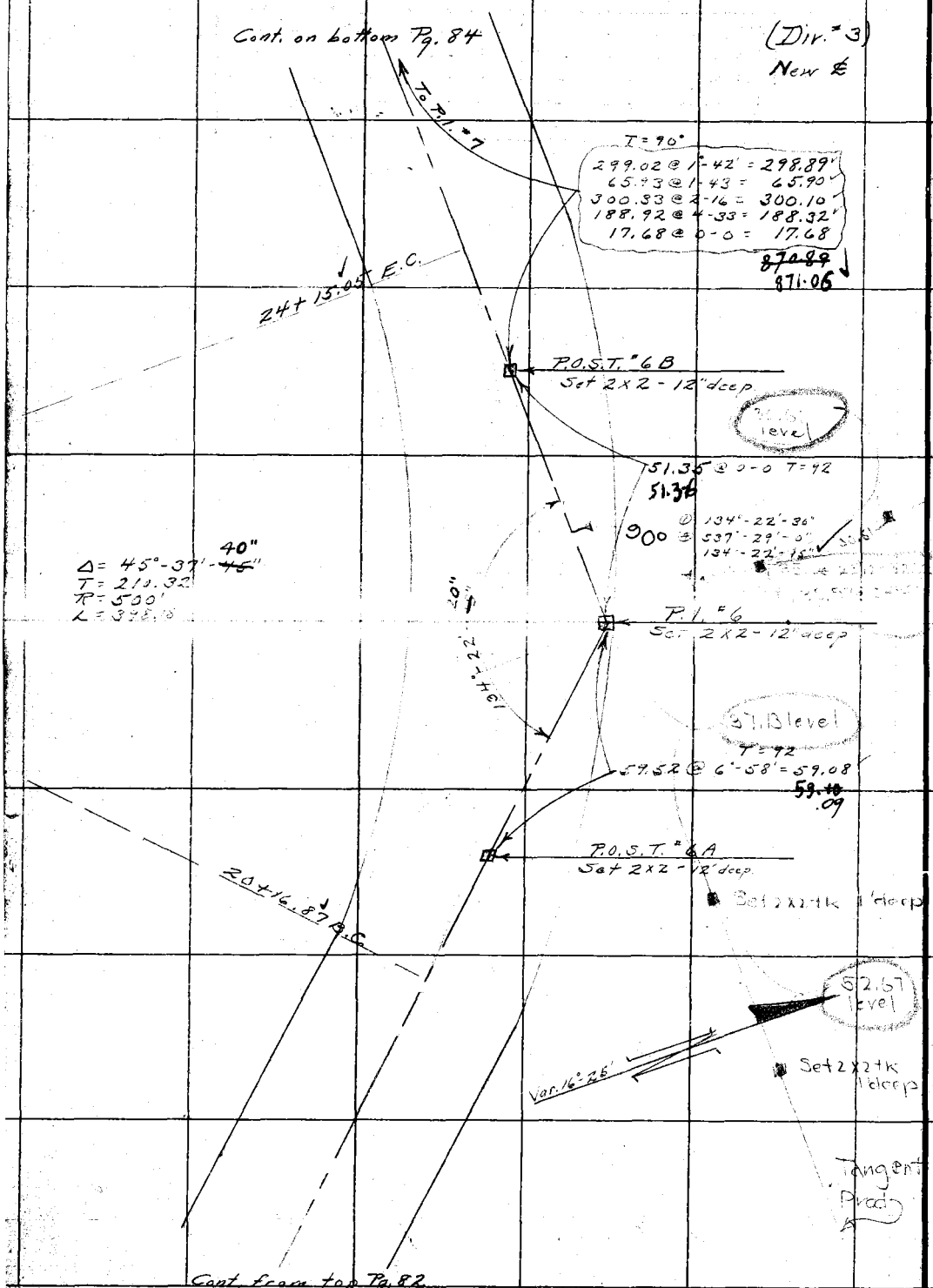

RETURN TO LOS ANGELES COUNTY SURVEYOR

DO NOT EXTEND NOTES THIS SIDE OF THIS LINE

NOTE: ANY ADDITION OR CHANGES ON THIS SHEET MUST BE MADE OR CIRCLED IN RED. WITH DATE AND NAME OF PERSON MAKING CHANGE.

Date 5-3-28 Notes by Hellstrom Chief Party F.B. 254 PG. 84

(Div. #3)

New ℄

Platted by Calkins	W. O. No. 704 ~~D.S.O.~~ Tape No. 19 (300')
Date July 1928	Location Whittier Skyline Dr.
Map No. 8842	Surveyed by Hellstrom
Platting C'k'd by Drew	Date 5-3-28
Date Aug 1928	Indexed A. C. Johnson

NOTE: ANY ADDITION OR CHANGES ON THIS SHEET MUST BE MADE OR CIRCLED IN RED, WITH DATE AND NAME OF PERSON MAKING CHANGE.

DO NOT EXTEND NOTES THIS SIDE OF THIS LINE

RETURN TO LOS ANGELES COUNTY SURVEYOR

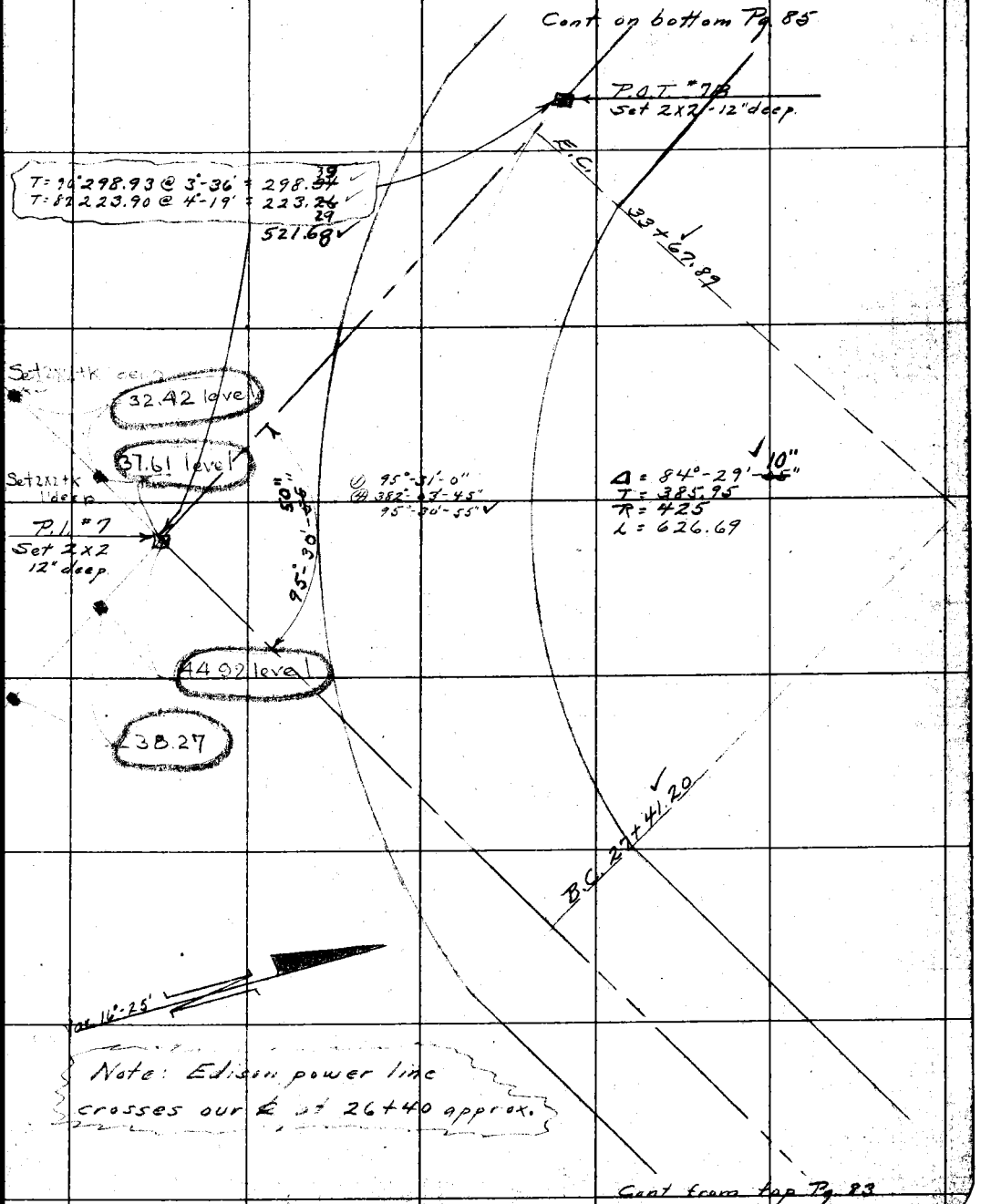

F.B. 254 PG. 85 Chief Party Notes by Hellstrom Date 5-3-28

(Div. "3")
New ℄

Cont. on bottom Pg. 86

N 0°-50 W

E.C. 38+86.13

P.O.S.T. "8B"
Set 2x2 - 12" deep

T=86°
81.31 @ 17°-50' = 77.40'

P.I. "8"
Set 2x2 - 12 deep

Δ = 37°-36'-45"
T = 136.23
R = 400'
L = 262.59

T=80°
256.14 @ 0-45 = 256.12'

Defl. angle
(L) 37°-36'-45"
(R) 150°-27'-0"
37°-36'-45"

P.O.T. "7B"
2x2 per Pg. 84

Cont. from top Pg. 84

RETURN TO
LOS ANGELES COUNTY SURVEYOR
DO NOT EXTEND NOTES THIS SIDE OF THIS LINE
NOTE: ANY ADDITION OR CHANGES ON THIS SHEET MUST BE MADE OR CIRCLED IN RED. WITH DATE AND NAME OF PERSON MAKING CHANGE.

Date _____ Notes by Hellstrom Chief Party _____ F.B. 254 Pg. 86

(Dir. #3)
New ℄

Plotted by Calkins	W. O. No. 704 ~~D. S. O. No.~~ tape 19 (300')
Date July 1928	Location Whittier Skyline Dr
Map No. 8842	Surveyed by Hellstrom
Plotting Ck'd by Drew	Date 5-3-28
Date Aug 1928	Indexed A. C. Johnson

NOTE: ANY ADDITION OR CHANGES ON THIS SHEET MUST BE MADE OR CIRCLED IN RED, WITH DATE AND NAME OF PERSON MAKING CHANGE.

DO NOT EXTEND NOTES THIS SIDE OF THIS LINE

RETURN TO LOS ANGELES COUNTY SURVEYOR

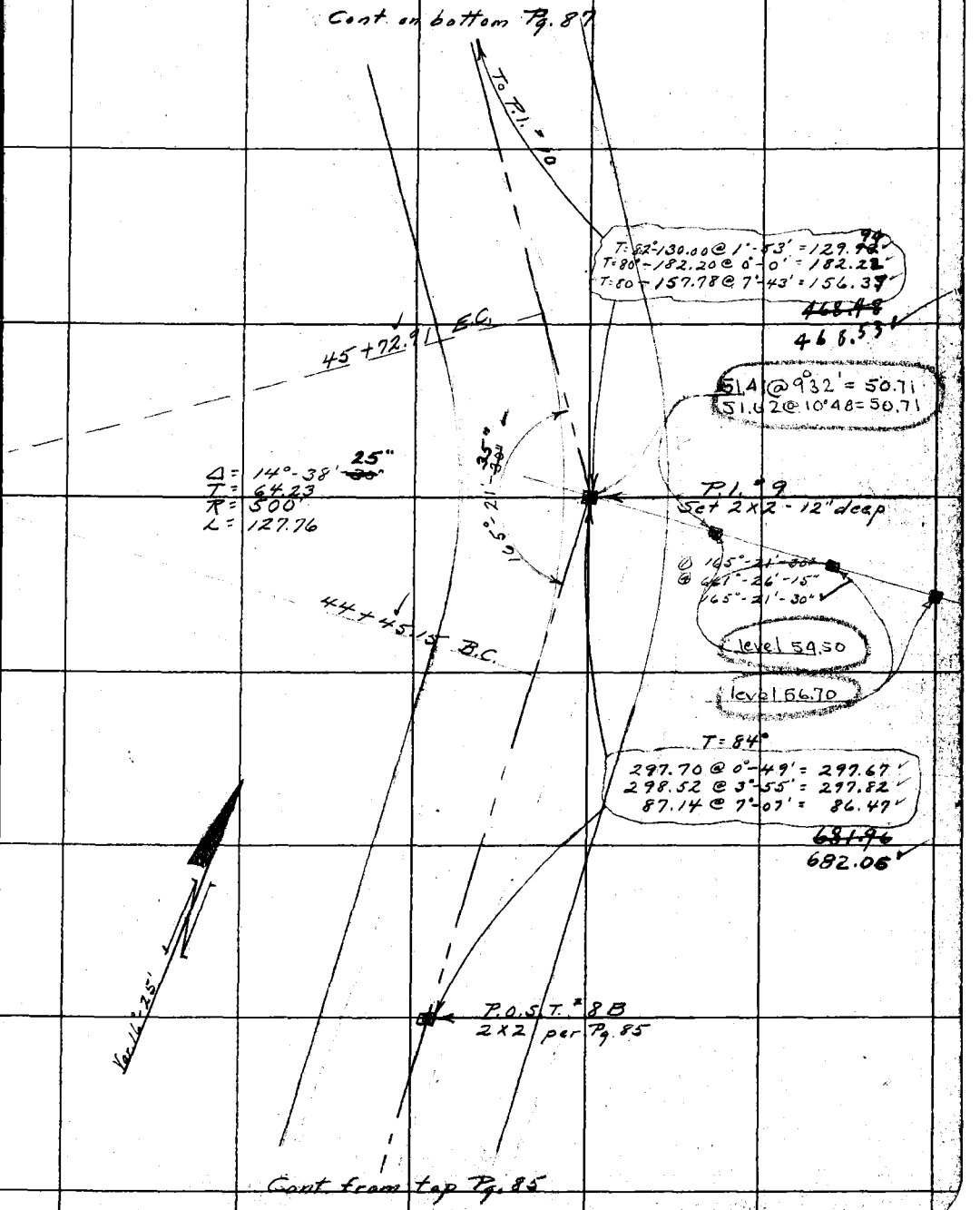

F.B. 254 PG. 87 Chief Party Notes by Hellstrom Date 5-3-28

(Div. #3)
New ℄

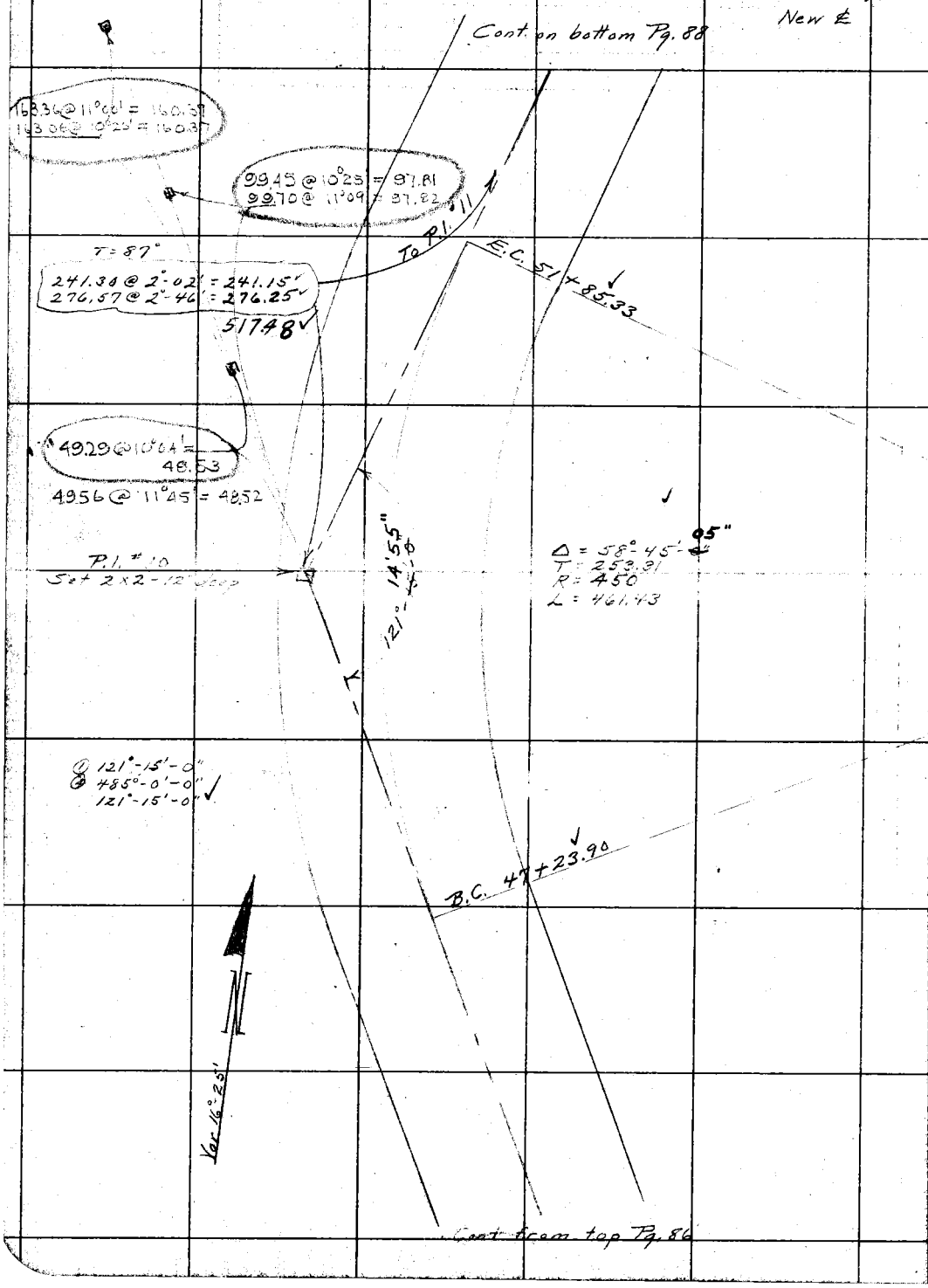

RETURN TO
LOS ANGELES COUNTY SURVEYOR

DO NOT EXTEND NOTES THIS SIDE OF THIS LINE

NOTE: ANY ADDITION OR CHANGES ON THIS SHEET MUST BE MADE OR CIRCLED IN RED. WITH DATE AND NAME OF PERSON MAKING CHANGE.

Date _____ Notes by Hellstrom Chief Party _____ F.B. 254 PG. 88

Platted by Calkins	W. O. No. 704 S.S.O. No. 19 (300)
Date 6 July 1928	Location Whittier Skyline Dr.
Map No. 8842	Surveyed by Hellstrom
Platting C'k'd by Drew	Date 5-3-28
Date 6 July 1928	Indexed A. C. Johnson

(Div. #3)
New ℄

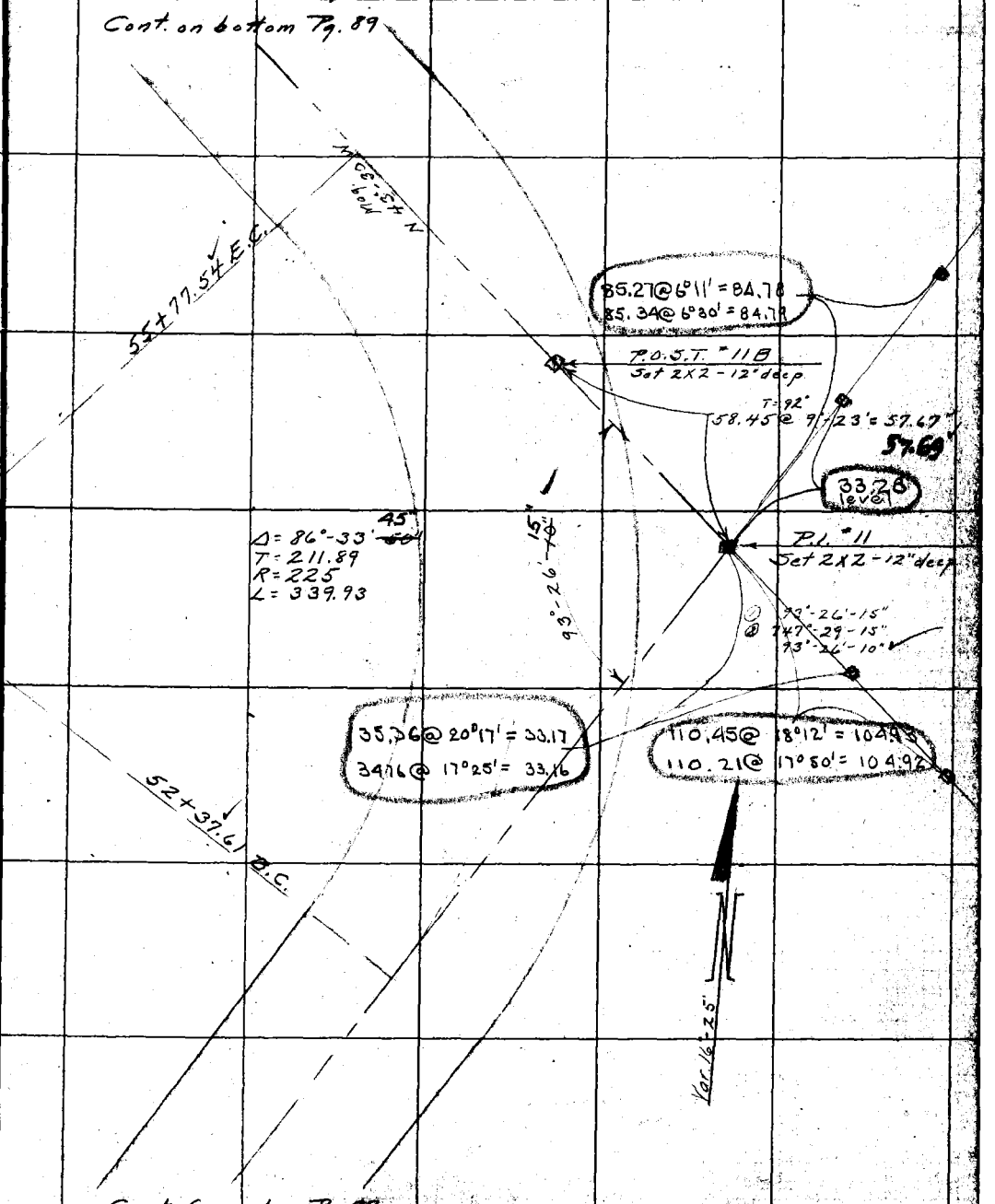

NOTE: ANY ADDITION OR CHANGES ON THIS SHEET MUST BE MADE OR CIRCLED IN RED, WITH DATE AND NAME OF PERSON MAKING CHANGE.

DO NOT EXTEND NOTES THIS SIDE OF THIS LINE

RETURN TO LOS ANGELES COUNTY SURVEYOR

F.B. 254 Pg. 89 Chief Party Notes by Hellstrom Date 5-4-28

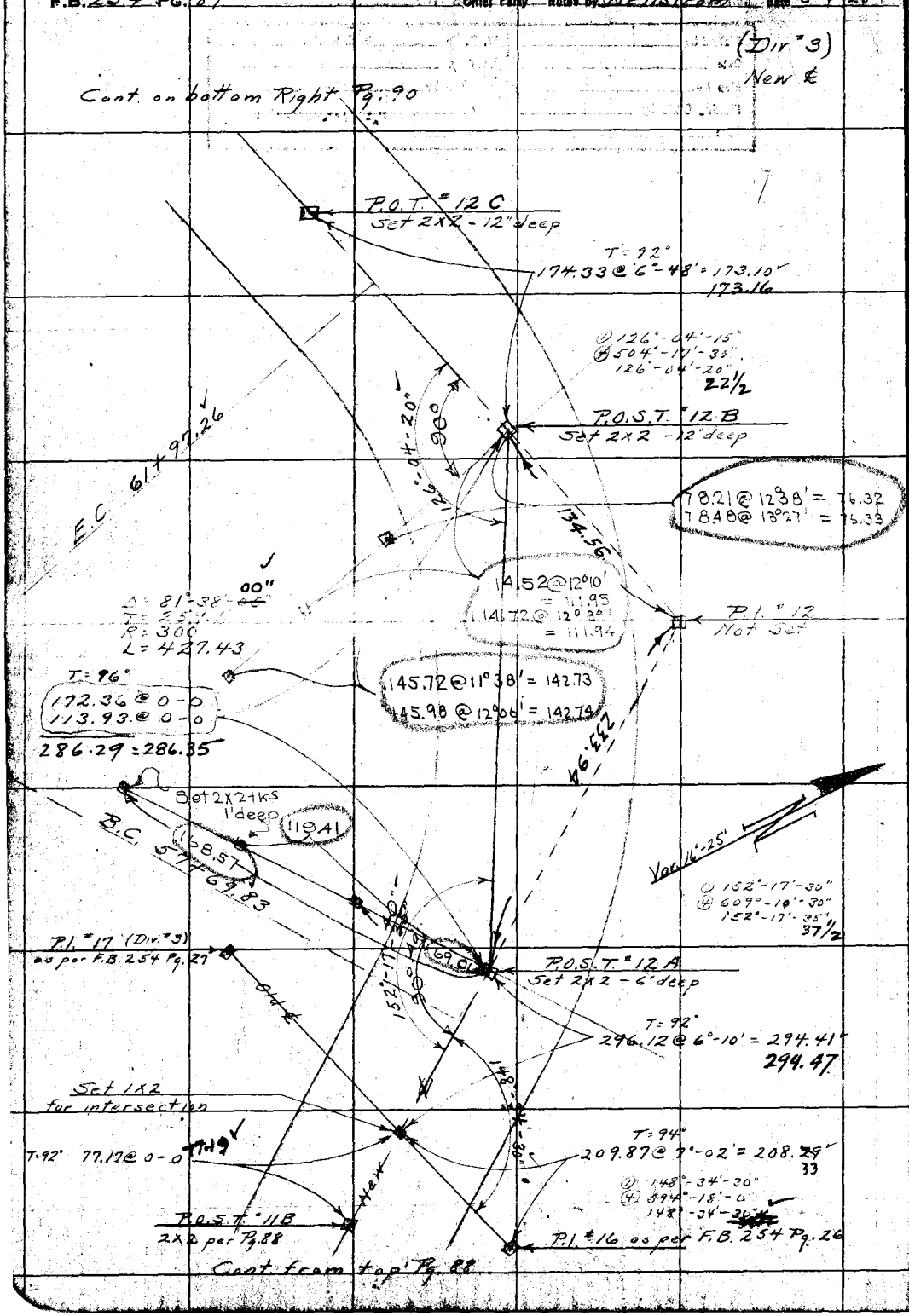

RETURN TO
LOS ANGELES COUNTY SURVEYOR

DO NOT EXTEND NOTES THIS SIDE OF THIS LINE

NOTE: ANY ADDITION OR CHANGES ON THIS SHEET MUST BE MADE OR CIRCLED IN RED. WITH DATE AND NAME OF PERSON MAKING CHANGE.

Date 5-4-28 Notes by Hellstrom Chief Party F.B. 254 PG. 90

(Div. #3)

New ℄

Platted by Calkins	W. O. No. 704 B.S.O. No. 19 (300)
Date July 1928	Location Whittier Skyline Dr.
Map No. 8842	Surveyed by Hellstrom
Platting C'k'd by Drew	Date 5-4-28
Date Aug 1928	Indexed A. C. Johnson

Temp. Corr. by - R.S.B. 5/25/28

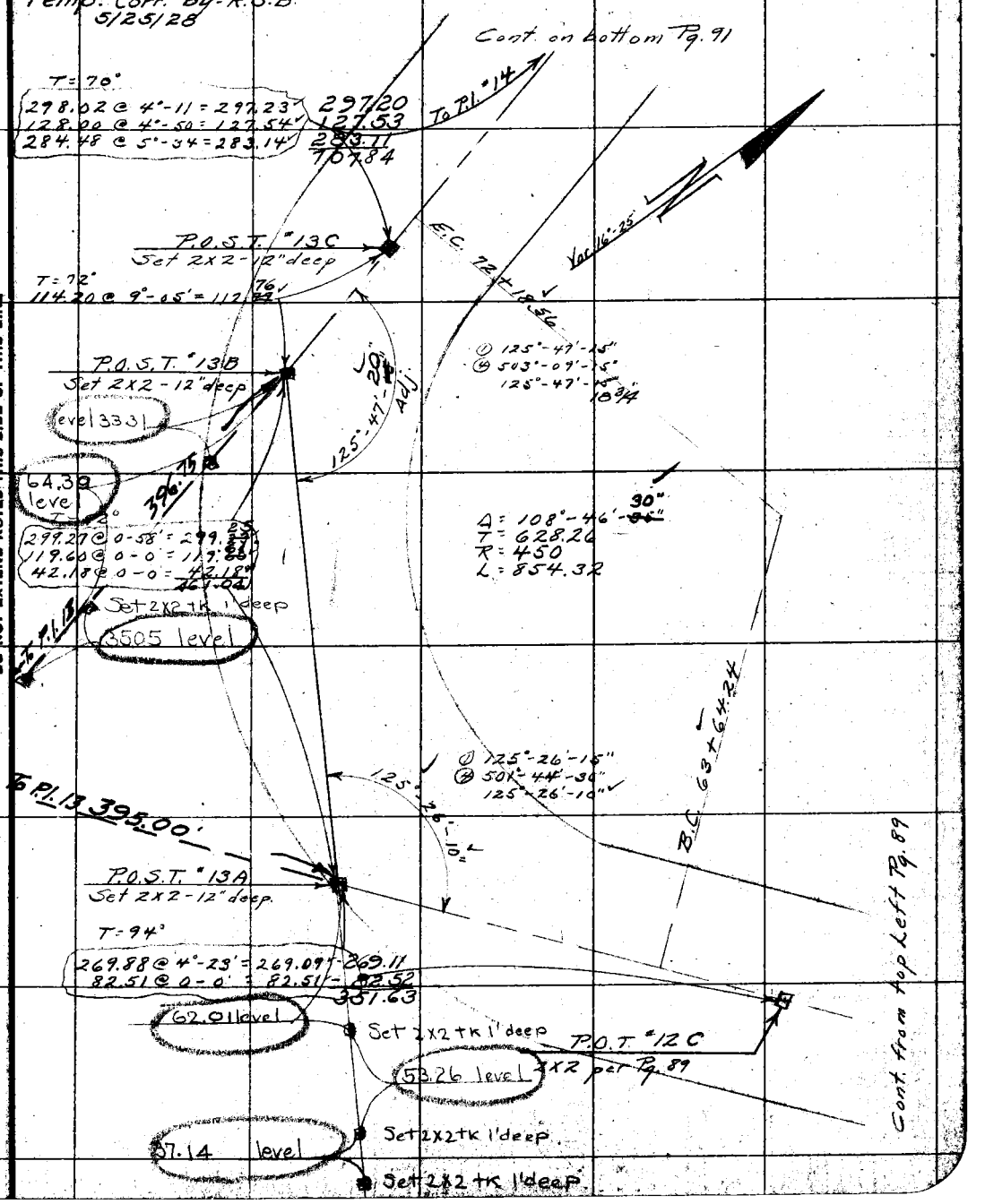

NOTE: ANY ADDITION OR CHANGES ON THIS SHEET MUST BE MADE OR CIRCLED IN RED, WITH DATE AND NAME OF PERSON MAKING CHANGE.

DO NOT EXTEND NOTES THIS SIDE OF THIS LINE

RETURN TO LOS ANGELES COUNTY SURVEYOR

F.B. 254 Pg. 91 Chief Party Notes by Hellstrom Date 5-7-28

(Div. #3)

Temp. Corr. by - R.S.B. 5-25-28

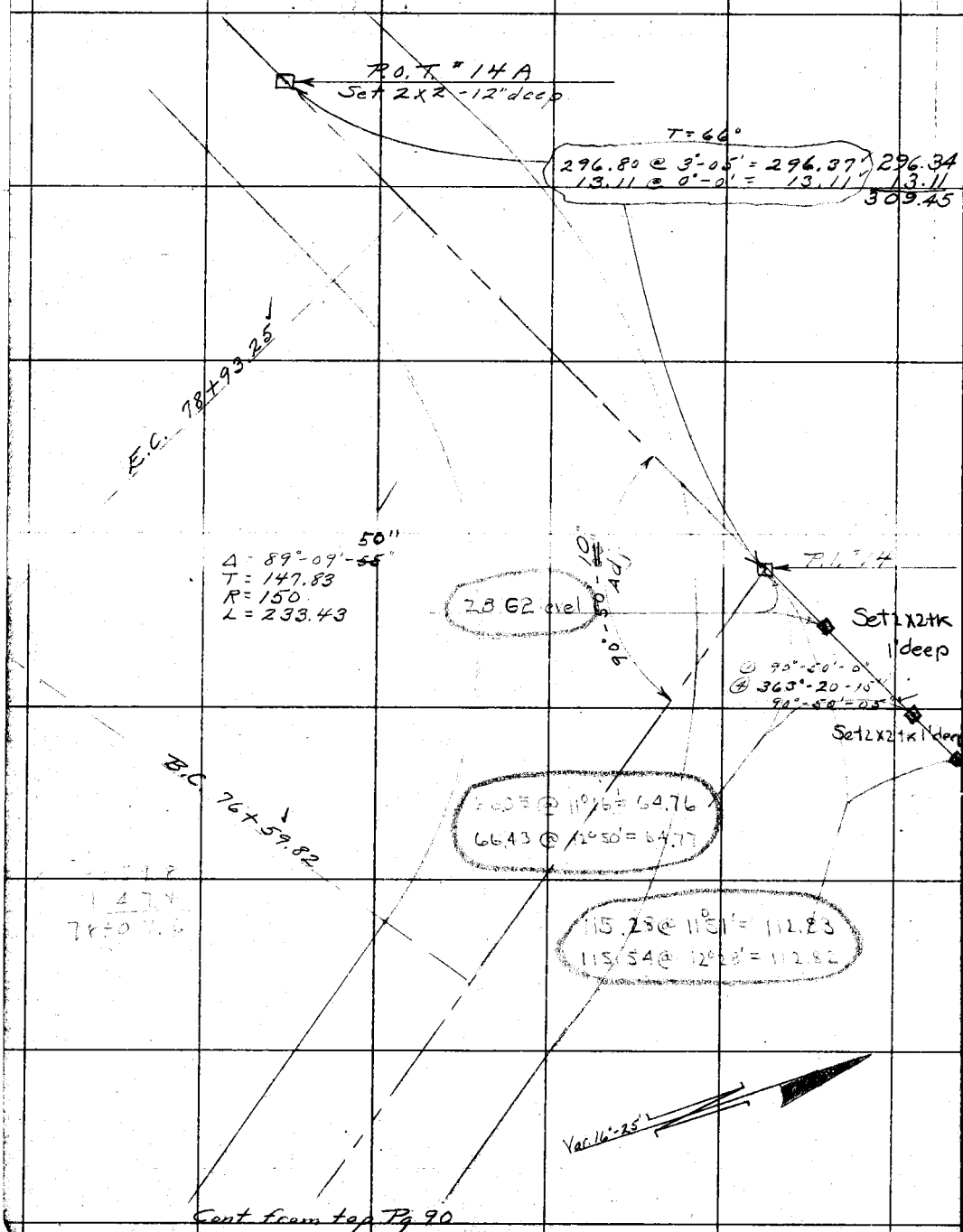

Cont from top Pg 90

RETURN TO
LOS ANGELES COUNTY SURVEYOR

DO NOT EXTEND NOTES THIS SIDE OF THIS LINE

NOTE: ANY ADDITION OR CHANGES ON THIS SHEET MUST BE MADE OR CIRCLED IN RED, WITH DATE AND NAME OF PERSON MAKING CHANGE.

Date 5-9-28 Notes by Hellstrom Chief Party F.B. 254 Pg. 92

(Div. #3)

Platted by Calkins	W. O. No. 704 ~~B. C. O. No.~~ Tape #19 (300')
Date July 1928	Location Whittier Skyline Dr.
Map No. 8842	Surveyed by Hellstrom
Platting C'k'd by Drew	Date 5-7-28
Date Aug 1928	Indexed A. C. Johnson

New ℄
Hellstrom
McCarver
Radfern
Dillon
Holmes

NOTE: ANY ADDITION OR CHANGES ON THIS SHEET MUST BE MADE OR CIRCLED IN RED, WITH DATE AND NAME OF PERSON MAKING CHANGE.

DO NOT EXTEND NOTES THIS SIDE OF THIS LINE

RETURN TO LOS ANGELES COUNTY SURVEYOR

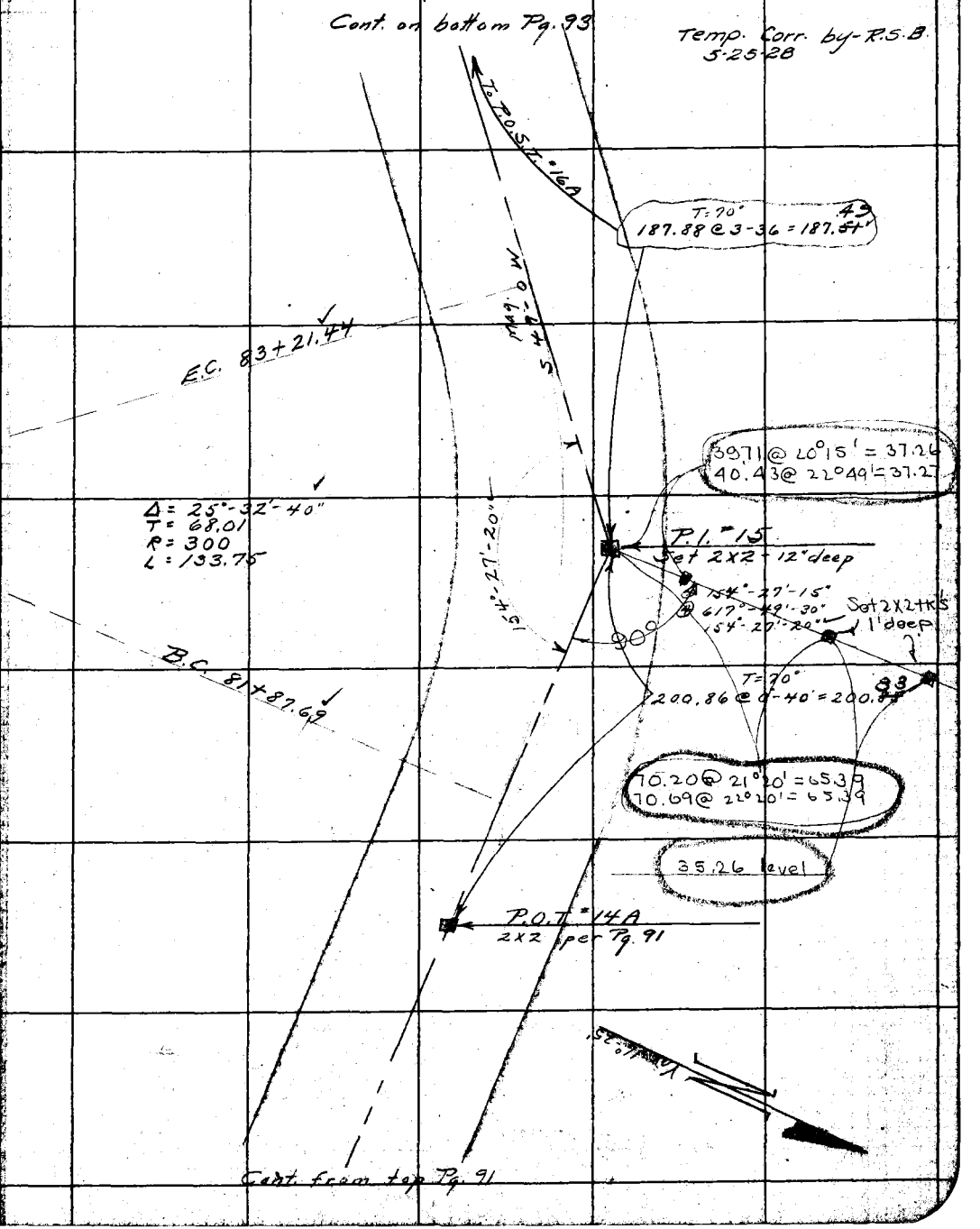

F.B. 254 Pg. 93 Chief Party Notes by Hellstrom Date 5-7-28

(Dir. "3")

Cont. on bottom Pg. 94 New ℄

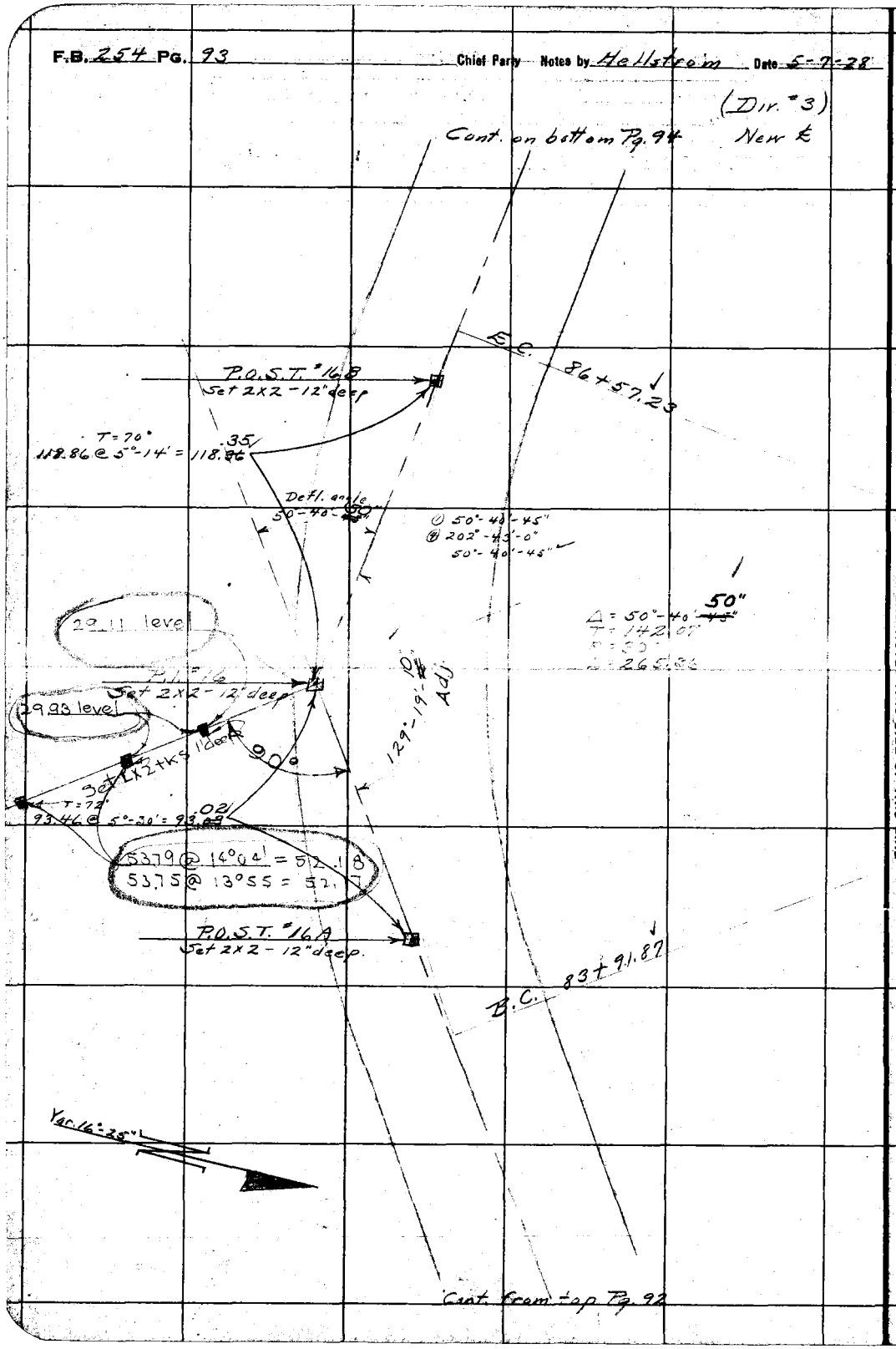

RETURN TO LOS ANGELES COUNTY SURVEYOR

DO NOT EXTEND NOTES THIS SIDE OF THIS LINE

NOTE: ANY ADDITION OR CHANGES ON THIS SHEET MUST BE MADE OR CIRCLED IN RED, WITH DATE AND NAME OF PERSON MAKING CHANGE.

Date 5-7-28 Notes by Hellstrom Chief Party F.B. 254 Pg. 94

(Div. #3)
New ℄

Platted by Calkins	W. O. No. 704 ~~D. C. O. No.~~ tape #19 (300')
Date July 1928	Location Whittier Skyline Dr.
Map No. 8842	Surveyed by Hellstrom
Platting C'k'd by Drew	Date 5-7-28
Date Aug 1928	Indexed A. C. Johnson

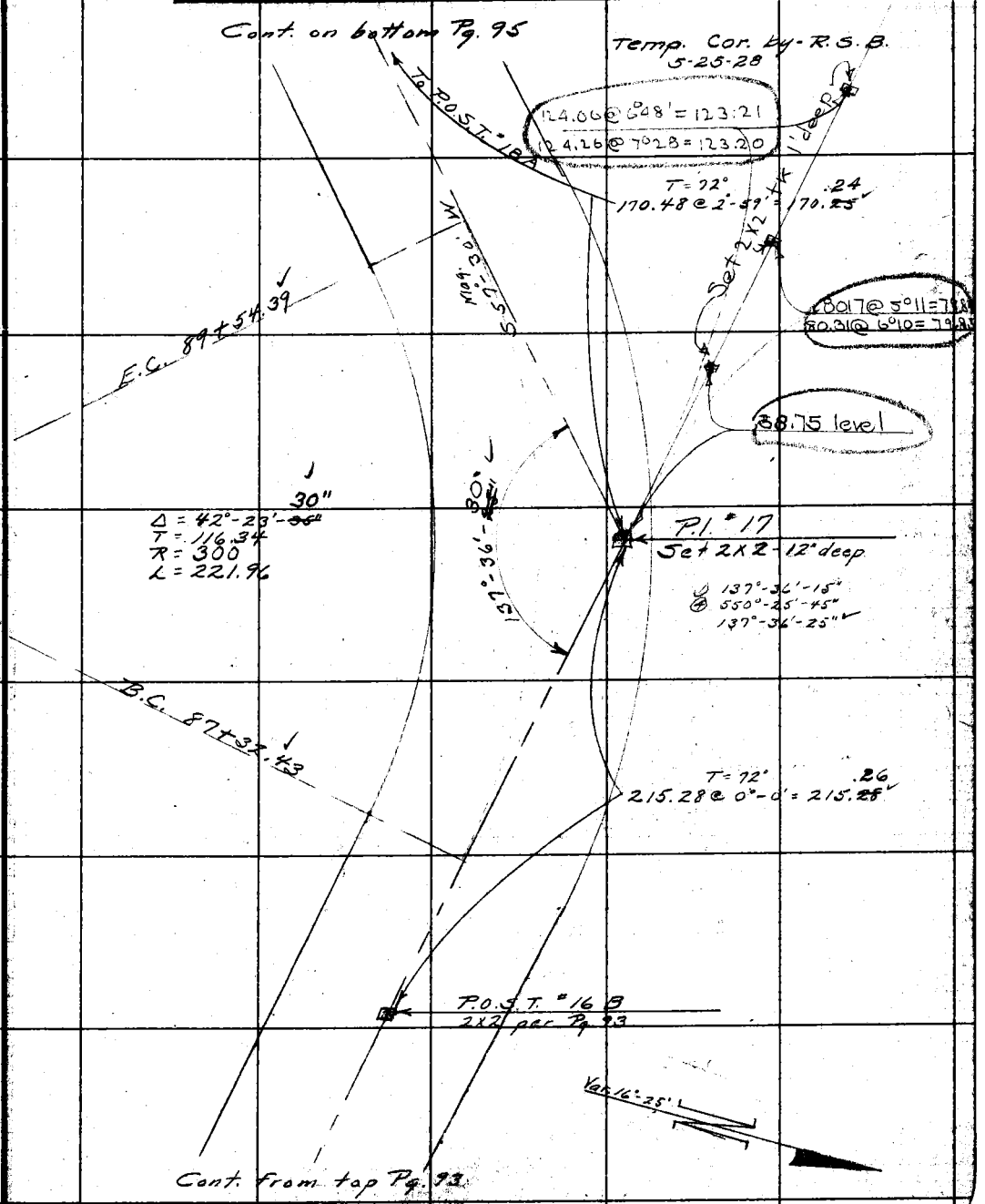

NOTE: ANY ADDITION OR CHANGES ON THIS SHEET MUST BE MADE OR CIRCLED IN RED, WITH DATE AND NAME OF PERSON MAKING CHANGE.

DO NOT EXTEND NOTES THIS SIDE OF THIS LINE

RETURN TO LOS ANGELES COUNTY SURVEYOR

F.B. 254 PG. 95 Chief Party - Notes by Hellstrom Date 5-7-28

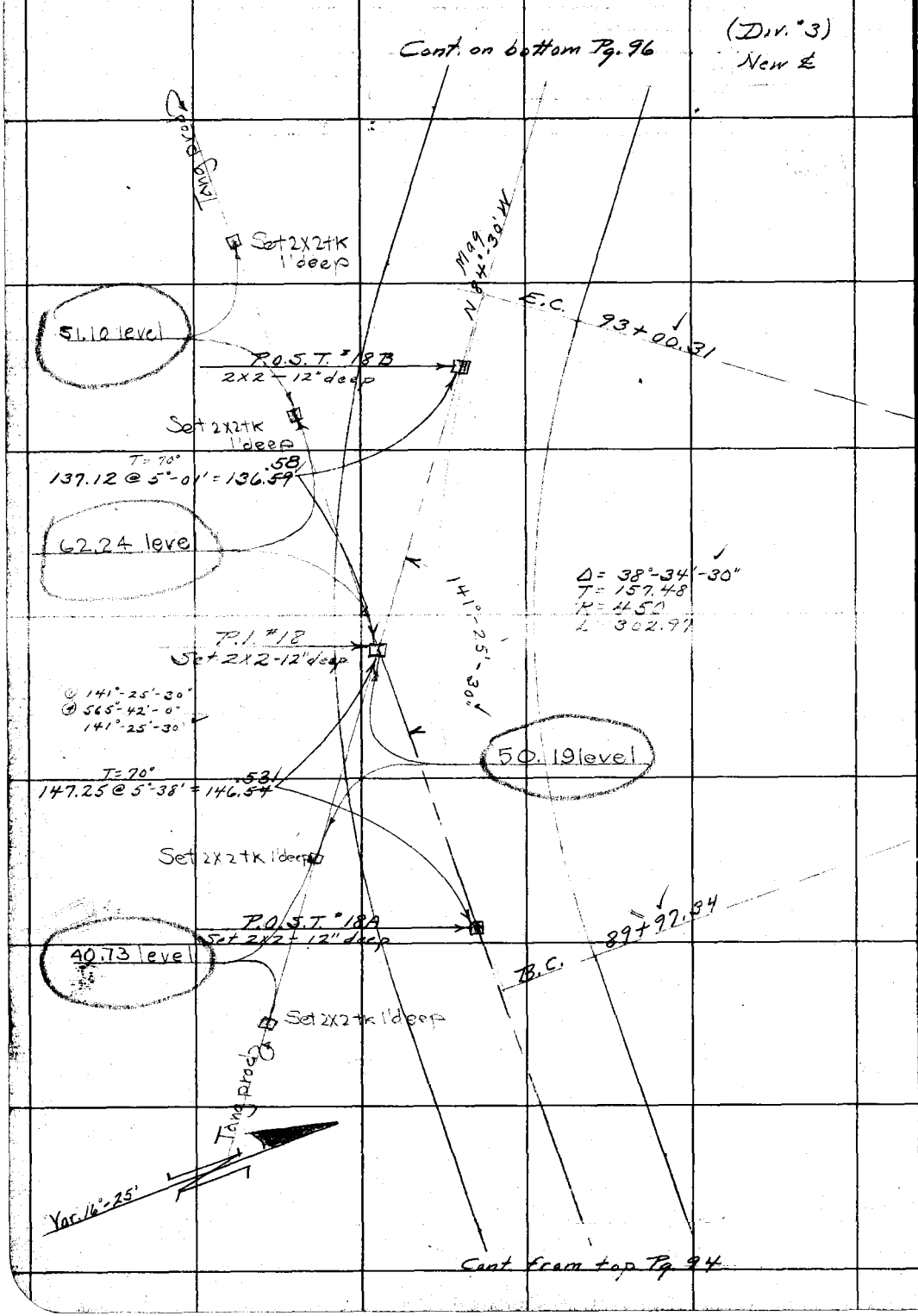

RETURN TO
LOS ANGELES COUNTY SURVEYOR

DO NOT EXTEND NOTES THIS SIDE OF THIS LINE

NOTE: ANY ADDITION OR CHANGES ON THIS SHEET MUST BE MADE OR CIRCLED IN RED. WITH DATE AND NAME OF PERSON MAKING CHANGE.

Date 5-8-28 Notes by Hellstrom Chief Party F.B. 254 Pg. 96

Platted by Calkins	W. O. No. 704 D.C.O. No. 19 (300)
Date July 1928	Location Whittier Skyline Dr.
Map No. 8842	Surveyed by Hellstrom
Platting C'k'd by Drew	Date 5-8-28
Date Aug 1928	Indexed A. C. Johnson

(Div. #3)
New ℄

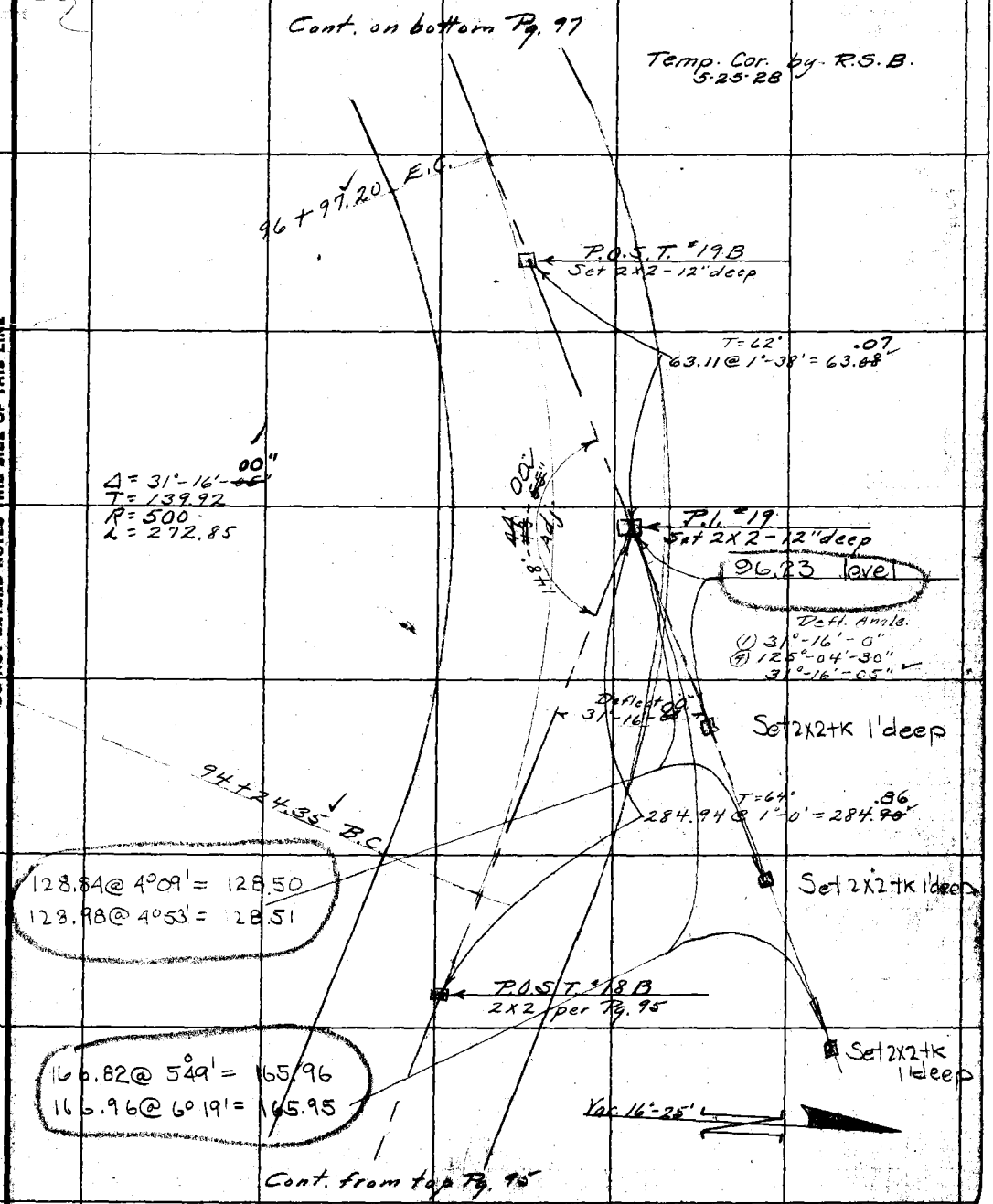

NOTE: ANY ADDITION OR CHANGES ON THIS SHEET MUST BE MADE OR CIRCLED IN RED, WITH DATE AND NAME OF PERSON MAKING CHANGE.

DO NOT EXTEND NOTES THIS SIDE OF THIS LINE

RETURN TO LOS ANGELES COUNTY SURVEYOR

F.B. 254 Pg. 97 Chief Party Notes by Hellstrom Date 5-11-28

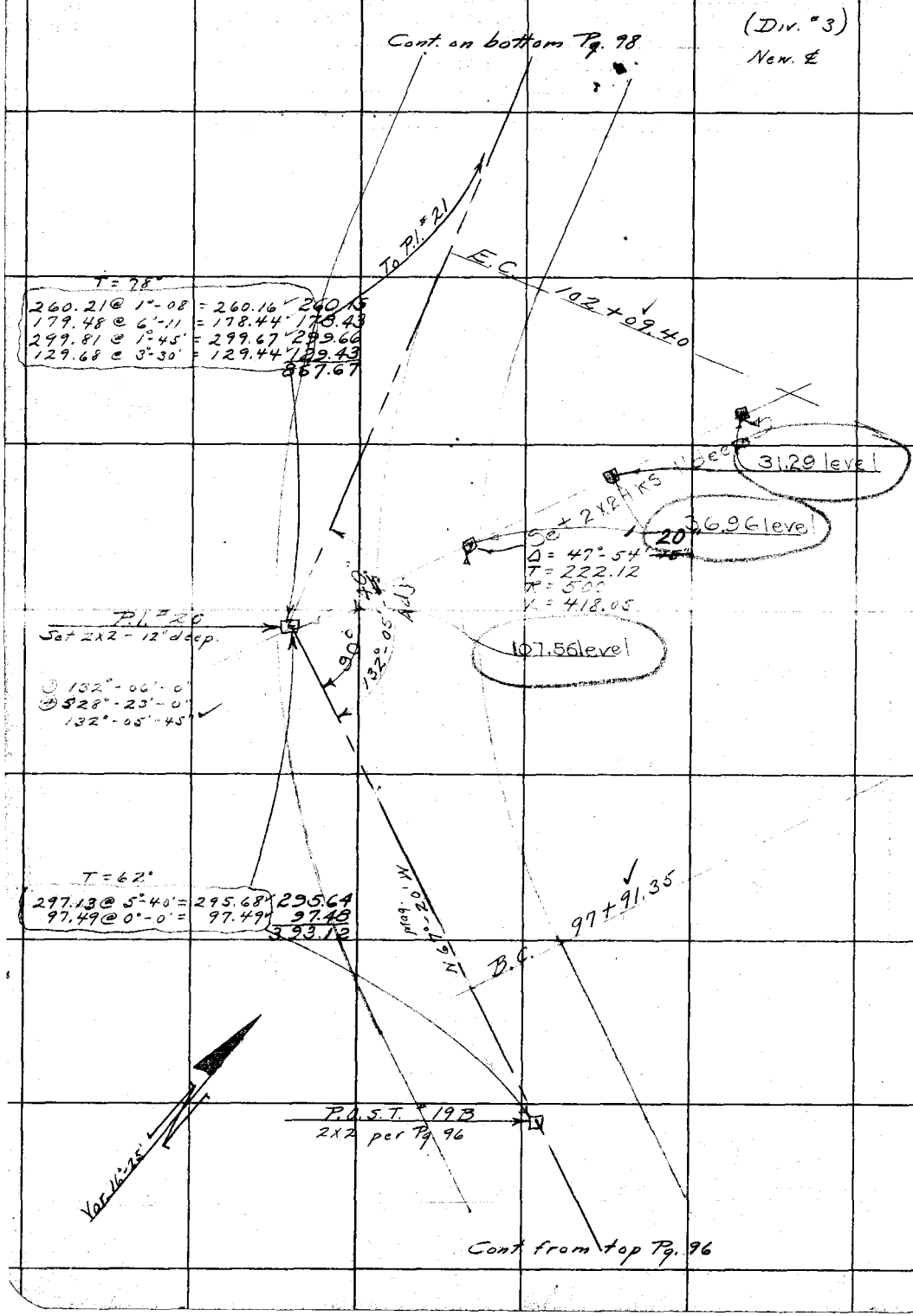

RETURN TO
LOS ANGELES COUNTY SURVEYOR

DO NOT EXTEND NOTES THIS SIDE OF THIS LINE

NOTE: ANY ADDITION OR CHANGES ON THIS SHEET MUST BE MADE OR CIRCLED IN RED. WITH DATE AND NAME OF PERSON MAKING CHANGE.

Date 5-11-28 Notes by Hellstrom Chief Party F.B. 254 Pg. 98

(Div. "3)
New ℄

Platted by Calkins	W. O. No. 704 D.S.C. No. #19 (300')
Date July 1928	Location Whittier Skyline Dr.
Map No. 8842	Surveyed by Hellstrom
Platting C'k'd by Drew	Date 5-11-28
Date Aug 1928	Indexed A. C. Johnson

NOTE: ANY ADDITION OR CHANGES ON THIS SHEET MUST BE MADE OR CIRCLED IN RED. WITH DATE AND NAME OF PERSON MAKING CHANGE.

DO NOT EXTEND NOTES THIS SIDE OF THIS LINE

RETURN TO LOS ANGELES COUNTY SURVEYOR

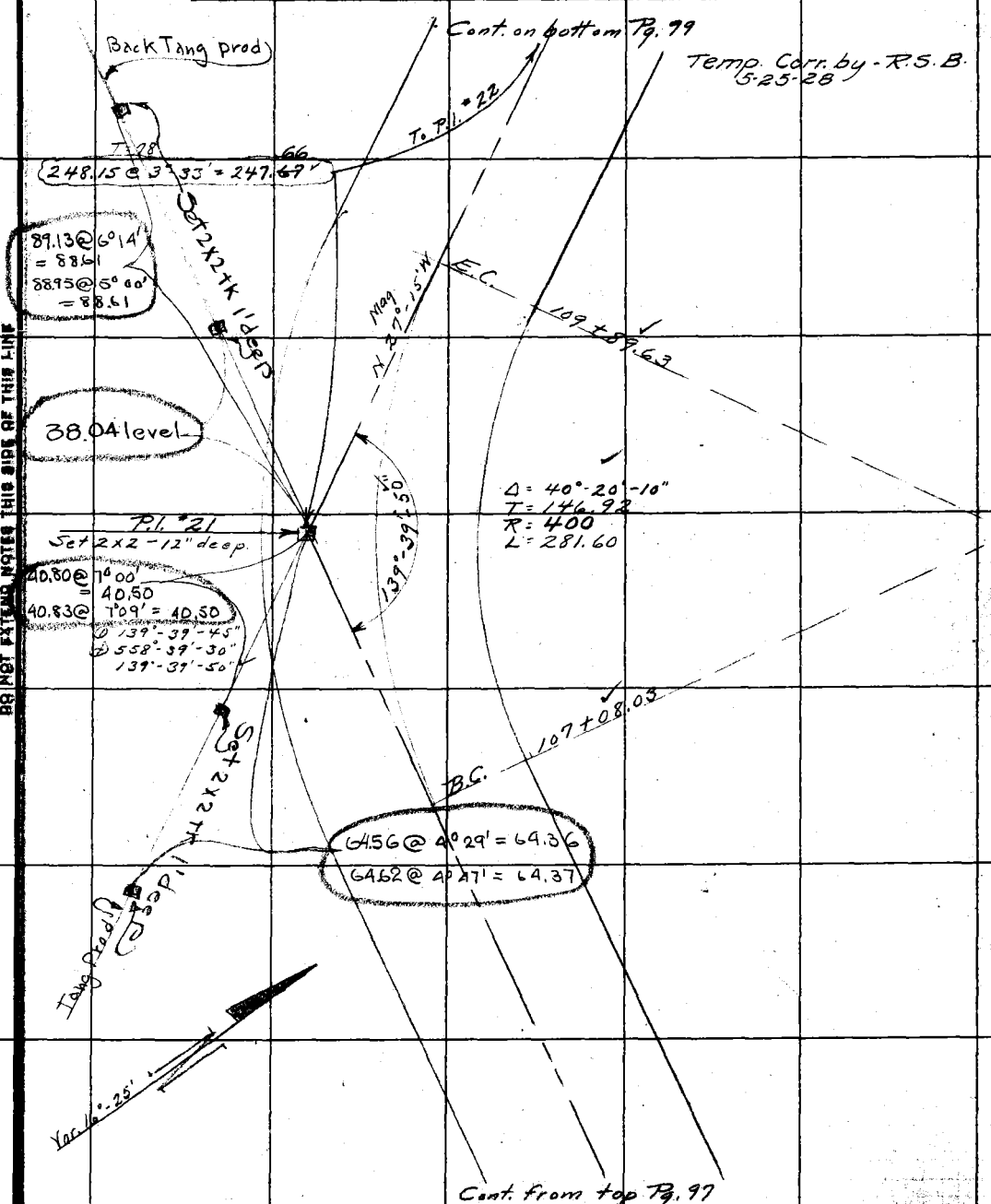

F.B. 254 Pg. 99 Chief Party Notes by Hellstrom Date 5-11-28

(Div. #3)

New ℄

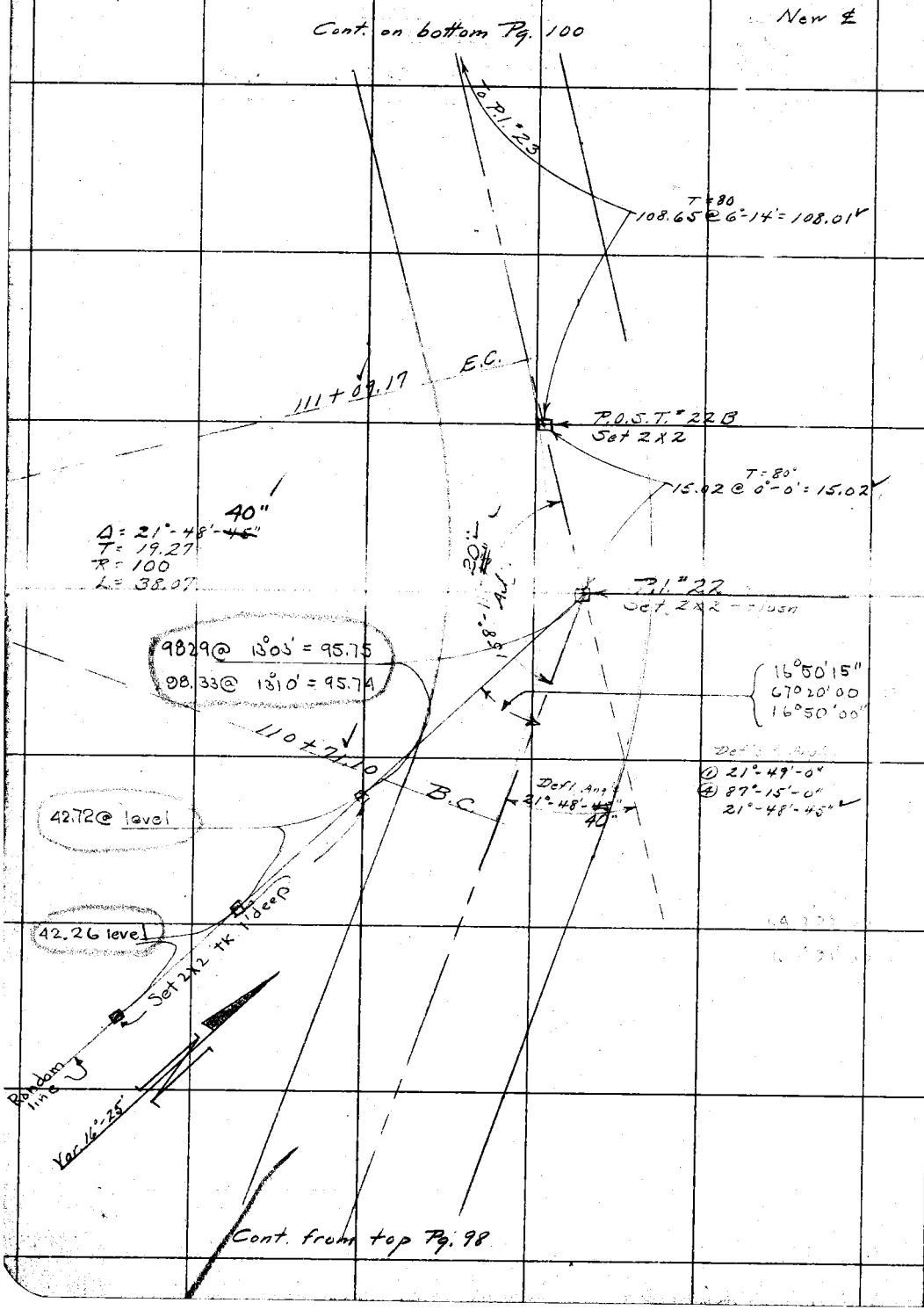

RETURN TO
LOS ANGELES COUNTY SURVEYOR

DO NOT EXTEND NOTES THIS SIDE OF THIS LINE

NOTE: ANY ADDITION OR CHANGES ON THIS SHEET MUST BE MADE OR CIRCLED IN RED. WITH DATE AND NAME OF PERSON MAKING CHANGE.

Date 5-11-28 Notes by Hellstrom Chief Party F.B. 254 Pg. 100

(Div. #3)
New ℄

Platted by Calkins	W. O. No. 704 Mag. #19 (800)
Date July 1928	Location Whittier Skyline Dr
Map No. 8842	Surveyed by Hellstrom
Platting C'k'd by Drew	Date 5-11-28
Date Aug 1928	Indexed A. C. Jg. Johnson

NOTE: ANY ADDITION OR CHANGES ON THIS SHEET MUST BE MADE OR CIRCLED IN RED, WITH DATE AND NAME OF PERSON MAKING CHANGE.

DO NOT EXTEND NOTES THIS SIDE OF THIS LINE

RETURN TO LOS ANGELES COUNTY SURVEYOR

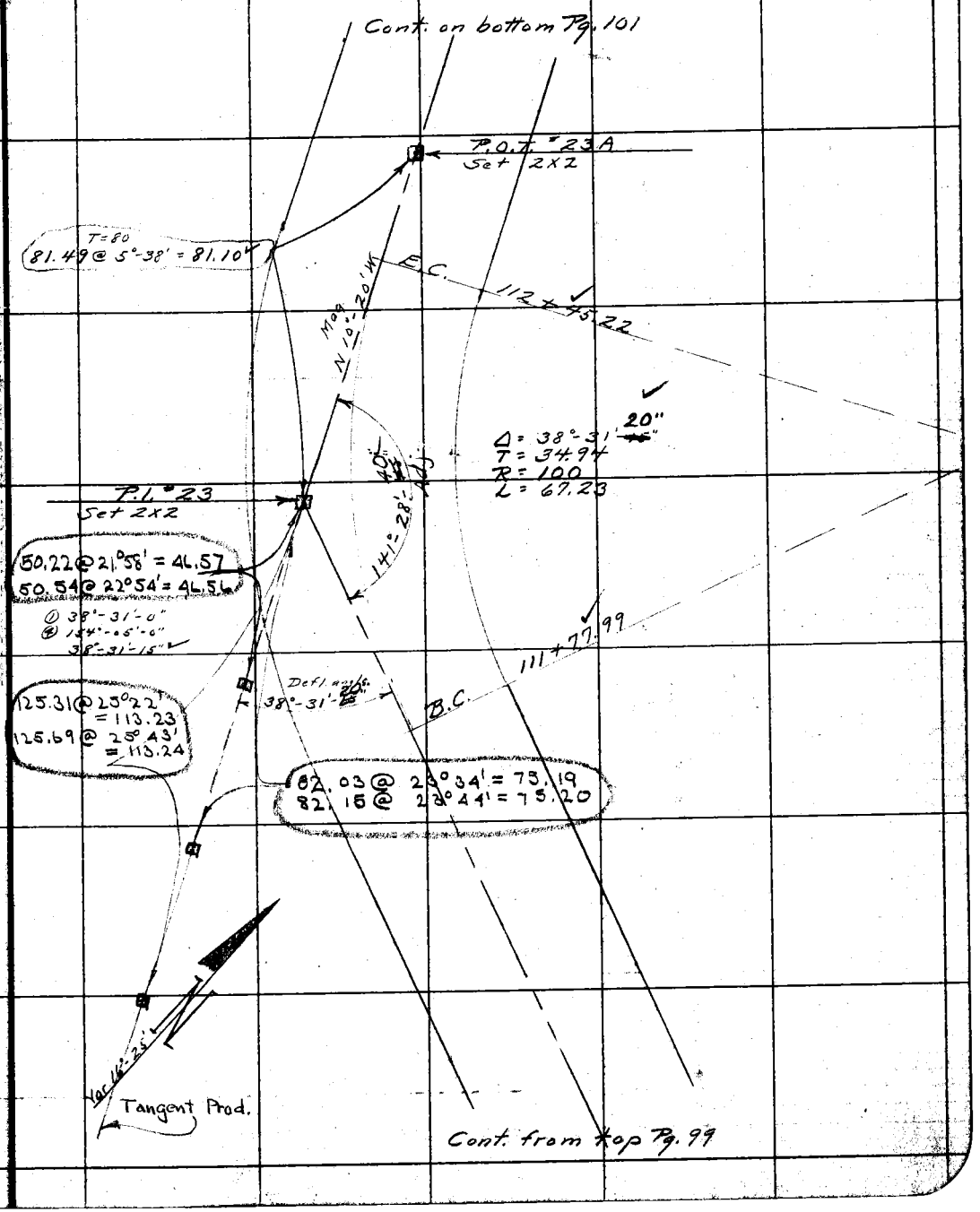

F.B. 254 Pg. 101 Chief Party Notes by Hellstrom Date 5-11-28

(Div. #3)
New ℄

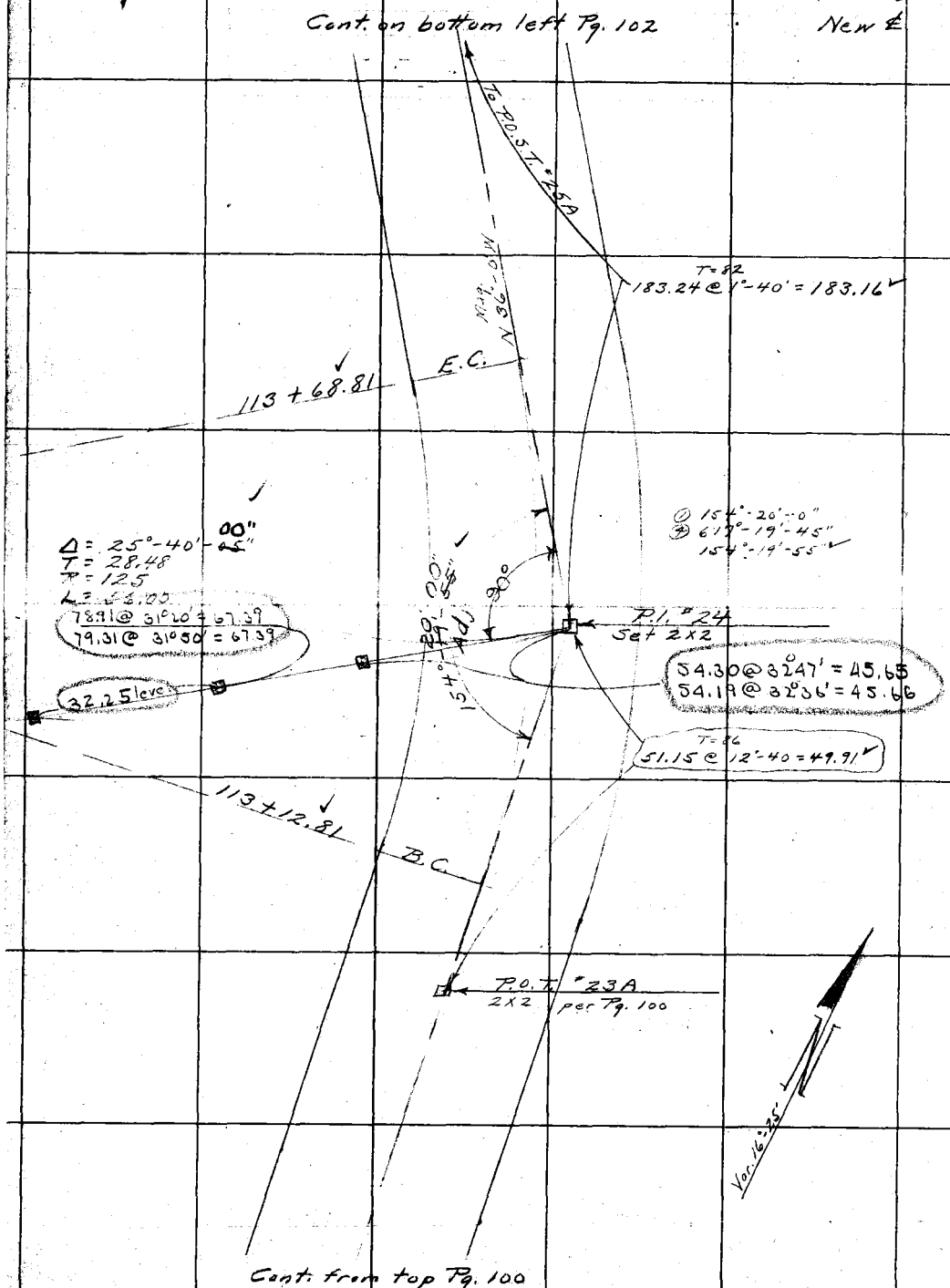

RETURN TO
LOS ANGELES COUNTY SURVEYOR

DO NOT EXTEND NOTES THIS SIDE OF THIS LINE

NOTE: ANY ADDITION OR CHANGES ON THIS SHEET MUST BE MADE OR CIRCLED IN RED, WITH DATE AND NAME OF PERSON MAKING CHANGE.

Date 5-11-28 Notes by Hellstrom Chief Party F.B. 254 Pg. 102

Platted by Calkins	W. O. No. 704 ~~C.O.C. No.~~ tape #19 (300)
Date July 1928	Location Whittier Skyline Dr.
Map No. 8842	Surveyed by Hellstrom
Platting C'k'd by Drew	Date 5-11-28
Date Aug 1928	Indexed A. C. Johnson

(Div. #3)
New ℄
Redfern
Holmes.

Temp. Corr. by - R.S.B. 5-25-28

T = 66°
165.81 @ 1°-44' = 165.73 ✓ 165.71
154.65 @ 19°-41' = 145.61 ✓ 145.59
311.30

① 86°-20'-30"
④ 345°-21'-30"
86°-20'-25" ✓

Cont on bottom Pg. 103

To P.I. #26

86°-20'-20" ~~25"~~

P.O.S.T. #25B
Set 2X2

93°-39'-40" ~~35"~~ Adj.

T = 70
24.88 @ 8°-55' = 24.58 ✓

117+79.95 E.C.

Set 2X2 + k 1' deep

43.76 level

P.O.L. #25A-B
Set 2X2

20°36'30"
82°24'45"
20°36'40"

82.04 @ 7°11' = 81.40
82.20 @ 8°00' = 81.40

Δ = 180°-49'-~~20~~ 10"
T =
R = 95
L = 299.80

BC & EC
= 116+30.05

T = 70°
166.50 @ 1°-29' = 166.~~44~~ .42

I do not show the tang. here. Two seperate curves were figured for this. See office sheets.

44.84 level

Set 2X2 + k 1' deep

114+80.15 B.C.

Mag. S 49°-20' W

85°-31'-10" ~~05"~~ Adj.

17°35'30"
70°21'45"
17°35'20"

94.90

Cont. from top Pg. 101

P.O.S.T. #25A
Set 2X2 - 12" deep

95.02 @ 4°25' = 94.74
95.00 @ 4°16' = 94.74

Ver. 16°-25"

① 85°-31'-0"
④ 342°-04'-30"
85°-31'-07½" ✓

NOTE: ANY ADDITION OR CHANGES ON THIS SHEET MUST BE MADE OR CIRCLED IN RED. WITH DATE AND NAME OF PERSON MAKING CHANGE.

DO NOT EXTEND NOTES THIS SIDE OF THIS LINE

RETURN TO LOS ANGELES COUNTY SURVEYOR

F.B. 254 PG. 103 Chief Party Notes by Hellstrom Date 5-15-28

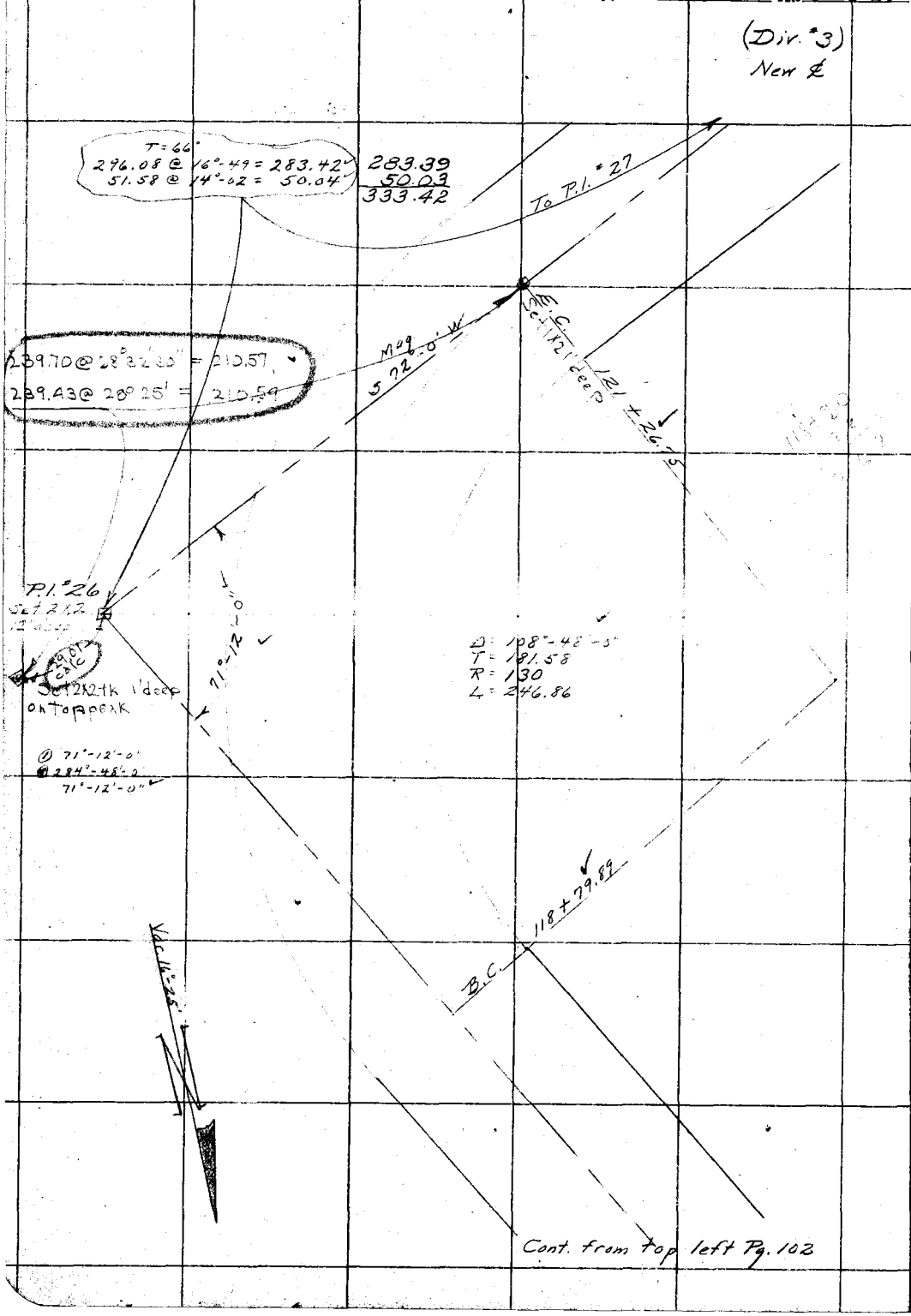

RETURN TO
LOS ANGELES COUNTY SURVEYOR

DO NOT EXTEND NOTES THIS SIDE OF THIS LINE

NOTE: ANY ADDITION OR CHANGES ON THIS SHEET MUST BE MADE OR CIRCLED IN RED, WITH DATE AND NAME OF PERSON MAKING CHANGE.

Date 5-15-28 Notes by Hellstrom Chief Party F.B. 254 Pg. 104

(Div. #3)
New ℄

Plotted by Calkins	W. O. No. 704 ~~S. O. No.~~ Tape #19 (300')
Date July 1928	Location Whittier Skyline Dr
Map No. 8842	Surveyed by Hellstrom
Plotting C'k'd by Drew	Date 5-15-28
Date Aug 1928	Indexed A. C. Johnson

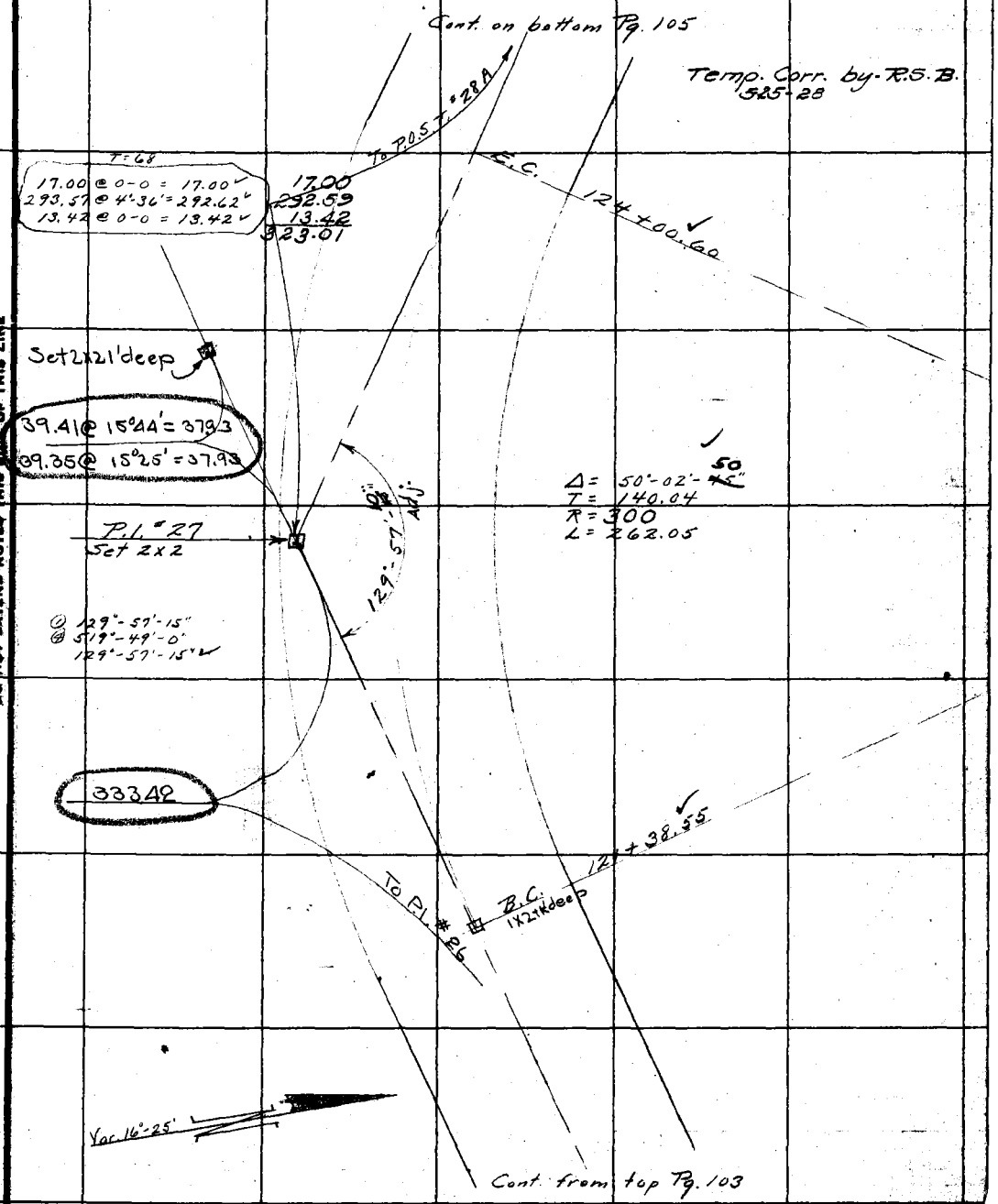

NOTE: ANY ADDITION OR CHANGES ON THIS SHEET MUST BE MADE OR CIRCLED IN RED, WITH DATE AND NAME OF PERSON MAKING CHANGE.

DO NOT EXTEND NOTES THIS SIDE OF THIS LINE

RETURN TO LOS ANGELES COUNTY SURVEYOR

F.B. 254 Pg. 105 Chief Party Notes by Hellstrom Date 5-15-25

(Div. #3)
New ℄

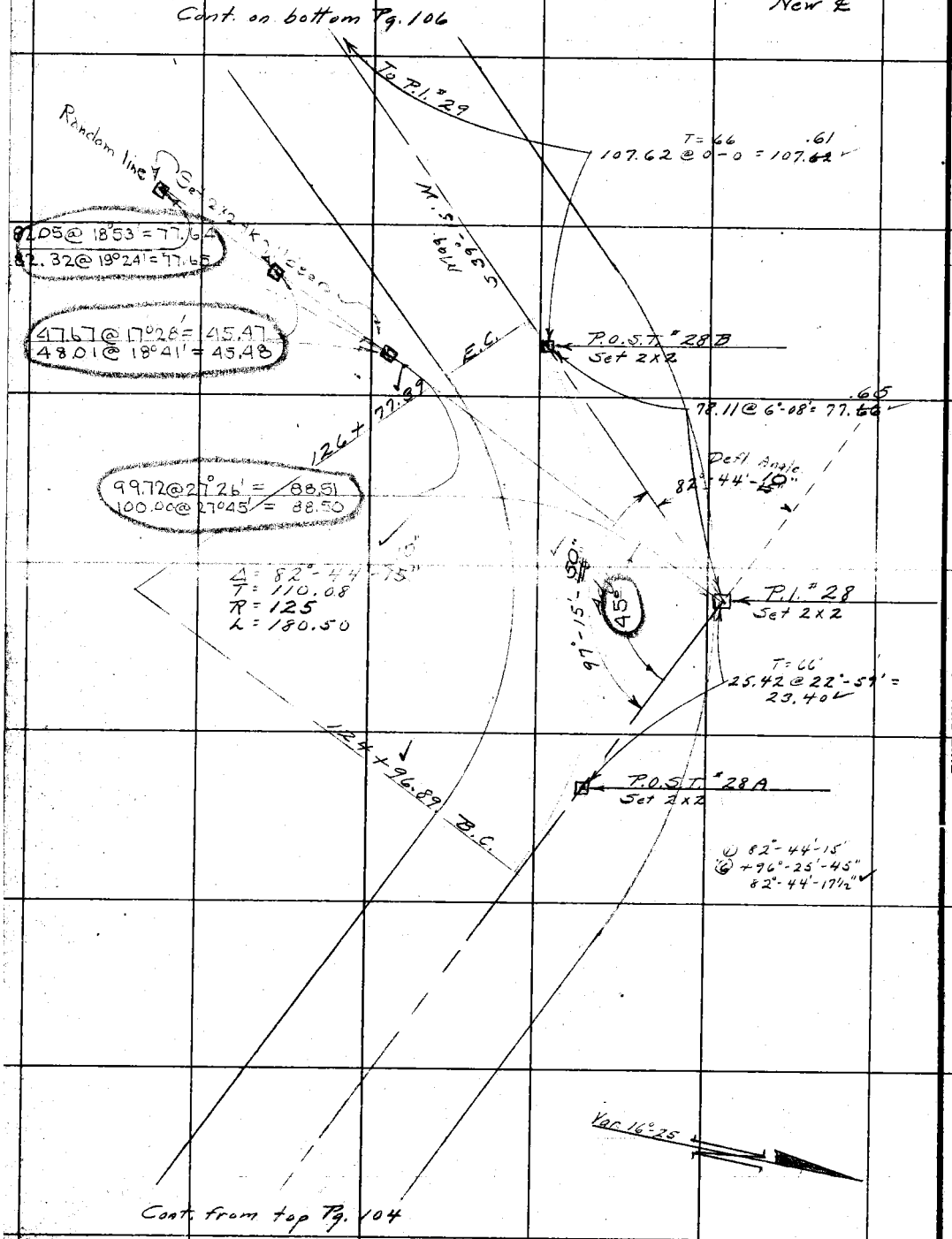

NOTE: ANY ADDITION OR CHANGES ON THIS SHEET MUST BE MADE OR CIRCLED IN RED, WITH DATE AND NAME OF PERSON MAKING CHANGE.

DO NOT EXTEND NOTES THIS SIDE OF THIS LINE

RETURN TO LOS ANGELES COUNTY SURVEYOR

Date 5-15-28 Notes by Hellstrom Chief Party F.B. 254 Pg. 106

(Div. #3)
New ℄

Platted by Calkins	W. O. No. 704 ~~B.O.C.~~ Tape #19 (300')
Date July 1928	Location Whittier Skyline Dr.
Map No. 8842	Surveyed by Hellstrom
Platting Ck'd by Drew	Date 5-15-28
Date Aug 1928	Indexed A. C. Johnson

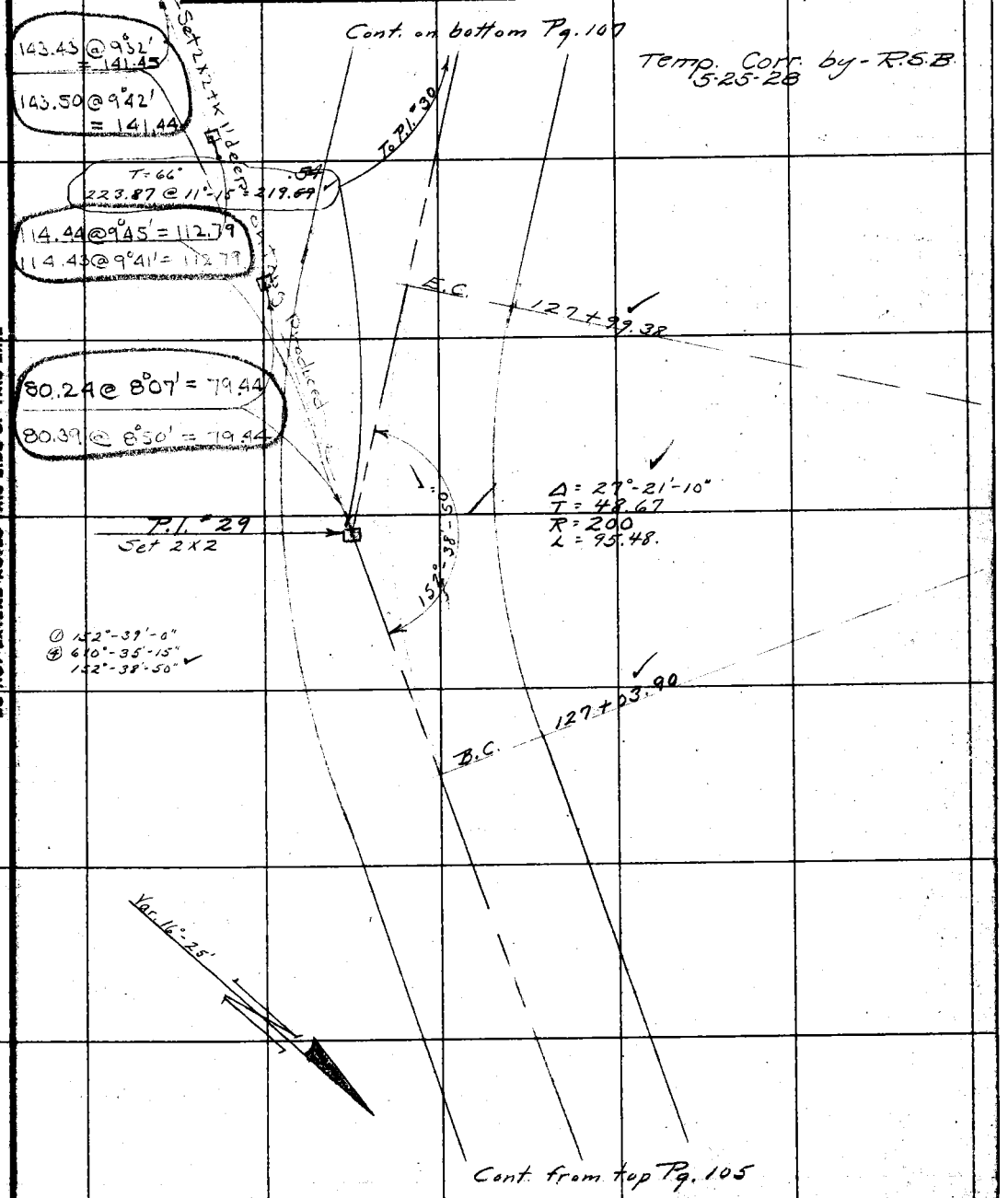

NOTE: ANY ADDITION OR CHANGES ON THIS SHEET MUST BE MADE OR CIRCLED IN RED, WITH DATE AND NAME OF PERSON MAKING CHANGE.

DO NOT EXTEND NOTES THIS SIDE OF THIS LINE

RETURN TO LOS ANGELES COUNTY SURVEYOR

F.B. 254 Pg. 107 Chief Party Notes by Hellstrom Date 5-15-28

(Dir. #3)
New ℄

Cont. on bottom Pg. 108

Var 16°-25'

To P.O.T. #31A

T = 68.00
200.72 @ 13°-41' = 195.~~62~~

98.82 @ 15°45' = 95.11
99.30 @ 16°41' = 95.11

M 09°-30' W
N 42°-30' W

E.C. 130+48.99

Def. Angle 70°-47'-30"

① 70°-47'-0"
② 283°-09'-0"
70°-47'-15"

55.02 @ 18°31' = 53.47
55.44 @ 15°11' = 53.99

P.I. = 30
Set 2x2

Adj. 10°-12'-30"

Δ = 70°-47'-15"
T = 106.58
R = 150
L = 185.32

51.66 @ 19°37' = 48.66
51.85 @ 20°09' = 48.67

51.53 @ 20°13' = 76.51
51.77 @ 20°39' = 76.51

B.C. 128+63.47

Cont. from top Pg. 106

RETURN TO
LOS ANGELES COUNTY SURVEYOR

DO NOT EXTEND NOTES THIS SIDE OF THIS LINE

NOTE: ANY ADDITION OR CHANGES ON THIS SHEET MUST BE MADE OR CIRCLED IN RED, WITH DATE AND NAME OF PERSON MAKING CHANGE.

Date 5-15-28 Notes by Hellstrom Chief Party F. B. 254 PG. 108

Platted by Calkins	W. O. No. 704 topo #19 (300)
Date July 1928	Location Whittier Skyline Dr.
Map No. 8842	Surveyed by Hellstrom
Platting C'k'd by Drew	Date 5-15-28
Date Aug 1928	Indexed A. C. Johnson

(Div. #3)
New ℄

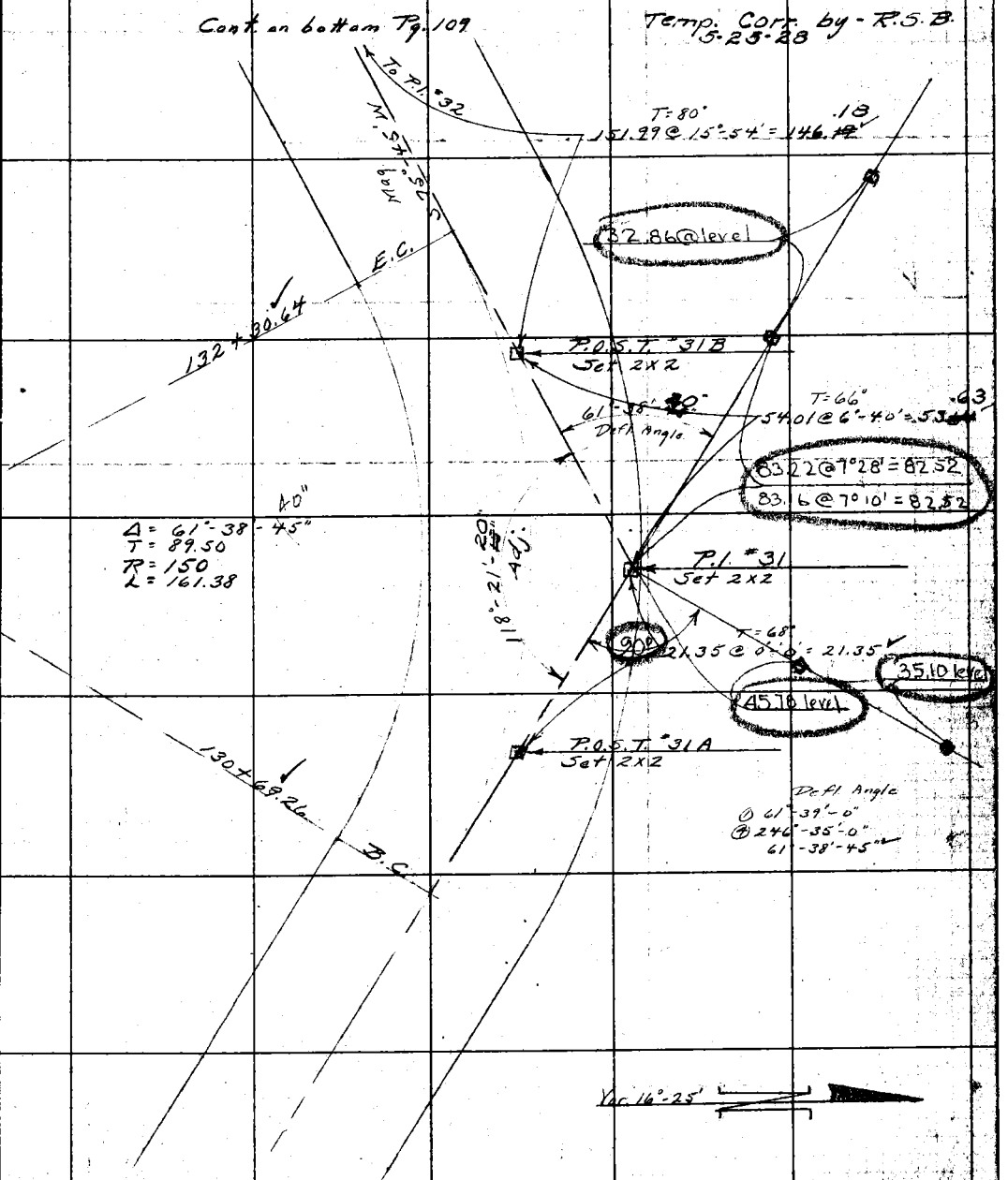

Notes: ANY ADDITIONS OR CHANGES ON THIS SHEET MUST BE MADE OR CIRCLED IN Red WITH DATE AND NAME OF PERSON MAKING CHANGE.

Do not extend notes this side of this line

RETURN TO
LOS ANGELES COUNTY SURVEYOR

F.B. 254 Pg. 109 Chief Party Notes by Hellstrom Date 5-15-28

(Div. "3")
New ℄

Cont. on bottom Pg. 110

To P.I. "33"

T = 80°
93.11 @ 0-0 = 93.11

E.C. 133 + 93.62

P.O.S.T. "32 B"
Set 2x2

T = 80
25.55 @ 7°-46' = 25.32

149°-03'-30" Int. Angle

Δ = 30°-57'-00"
T = 55.37
R = 200
L = 108.14

P.I. "32"
Set 2x2

Defl. Angle
② 30°-57'-0"
③ 123°-48'-30"
30°-57'-05"

80.88 @ 21°50' = 75.11
80.91 @ 21°54' = 75.09

132 + 85.58

② 19°-06'-30"
③ 114°-39'-30"
19°-06'-35"

80°-57'-05" Defl. Angle

B.C.

T = 66
85.94 @ 7°12' = 85.26

108.31 @ 23°28' = 99.38
108.57 @ 23°47' = 99.36

P.I. "40"
2x2
as per
F.B. 254-50

30°
19°-06'-30" Adj.

Set 1x2
for intersection

T = 66
66.76 @ 3°-02 = 66.69

Van 16°-25'

143.14 @ 23°20' = 131.45
143.32 @ 23°31' = 131.44

P.I. "39"
2x2
as per
F.B. 254-49

Cont. from top Pg. 108

RETURN TO
LOS ANGELES COUNTY SURVEYOR
Do not extend notes this side of this line

Note: ANY ADDITIONS OR CHANGES ON THIS SHEET MUST BE MADE OR CIRCLED IN Red. WITH DATE AND NAME OF PERSON MAKING CHANGE.

Date 5-18-28 Notes by Hallstrom Chief Party F. B. 254 PG. 110

Plotted by Calkins
Date July 1928
Map No. 8872
Platting C'k'd by Drew
Date Aug 1928

W. O. No. 704 T.O.P. No. 19 (300)
Location Whittier Skyline Dr.
Surveyed by Hallstrom
Date 5-18-28
Indexed A. C. Johnson

(Div. "3")
New &

Cont. on bottom Pg. 111

Notes: ANY ADDITIONS OR CHANGES ON THIS SHEET MUST BE MADE OR CIRCLED IN Red WITH DATE AND NAME OF PERSON MAKING CHANGE.

RETURN TO LOS ANGELES COUNTY SURVEYOR

Do not extend notes this side of this line

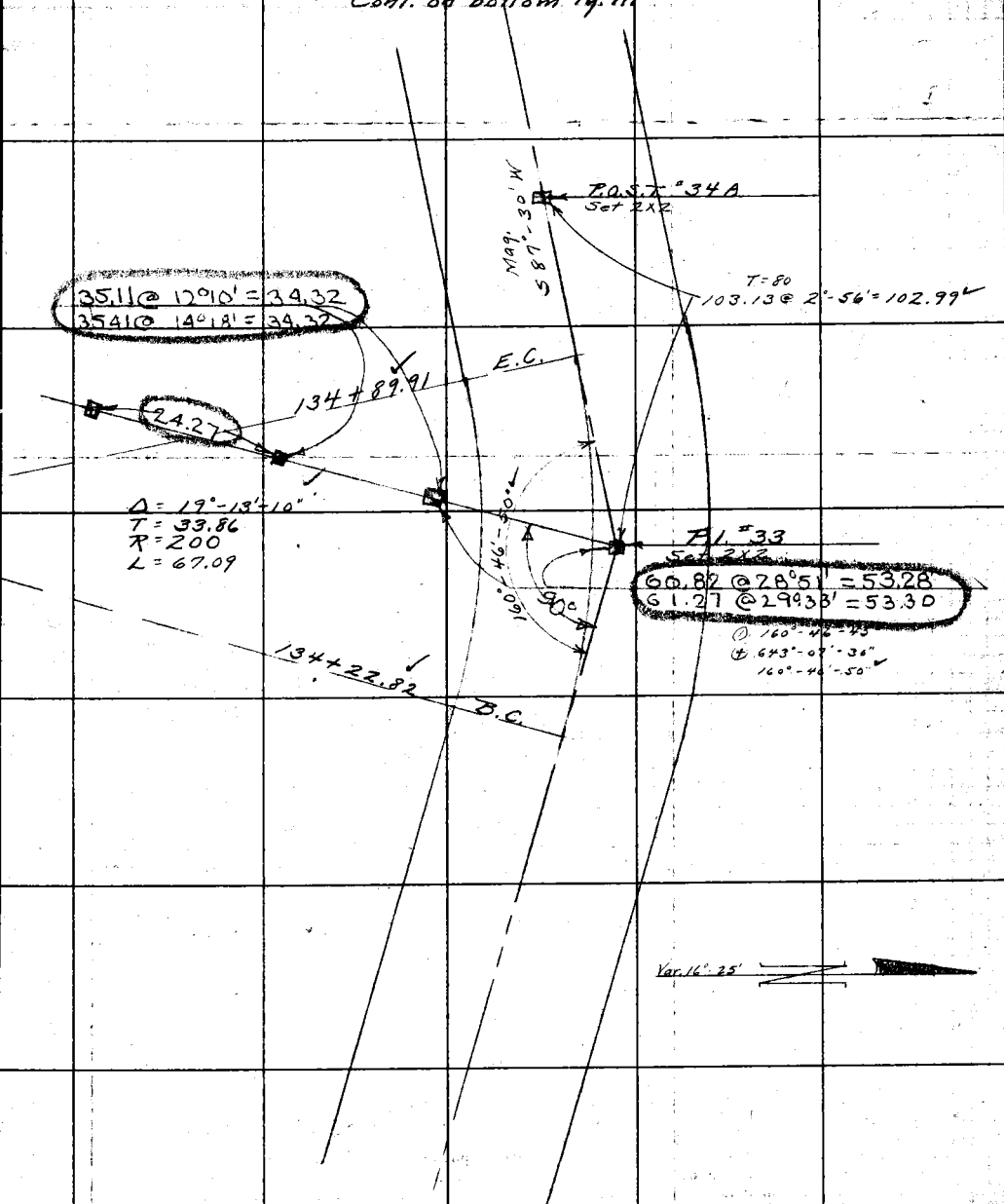

Cont. from top Pg. 109

F.B. 254 PG. 111 Chief Party Notes by Hellstrom Date 5-18-28

(Div. #3)
New ℄

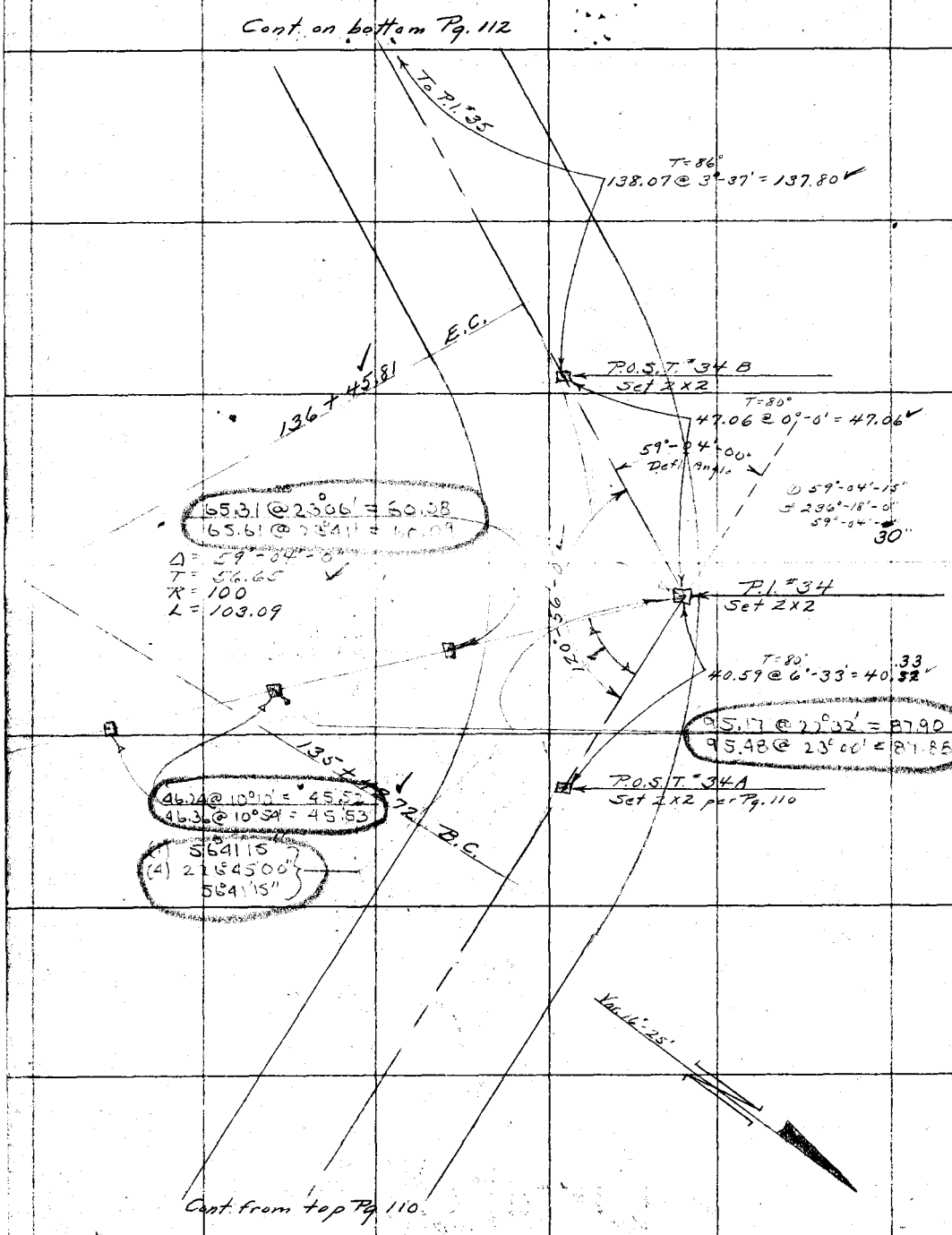

RETURN TO
LOS ANGELES COUNTY SURVEYOR

Do not extend notes this side of this line

Note: ANY ADDITIONS OR CHANGES ON THIS SHEET MUST BE MADE OR CIRCLED IN Red. WITH DATE AND NAME OF PERSON MAKING CHANGE.

Date 5-18-28 Notes by Hellstrom Chief Party F. B. 254 PG. 112

Plotted by Calkins	W. O. No. 704 Tape ~~O. & O.~~ No. #19 (300')
Date July 1928	Location Whittier Skyline Dr.
Map No. 8842	Surveyed by Hellstrom
Plotting C'k'd by Drew	Date 5-18-28
Date Aug 1928	Indexed A. C. Johnson

(Div. #3)
New ℄

Cont. on bottom Pg. 113

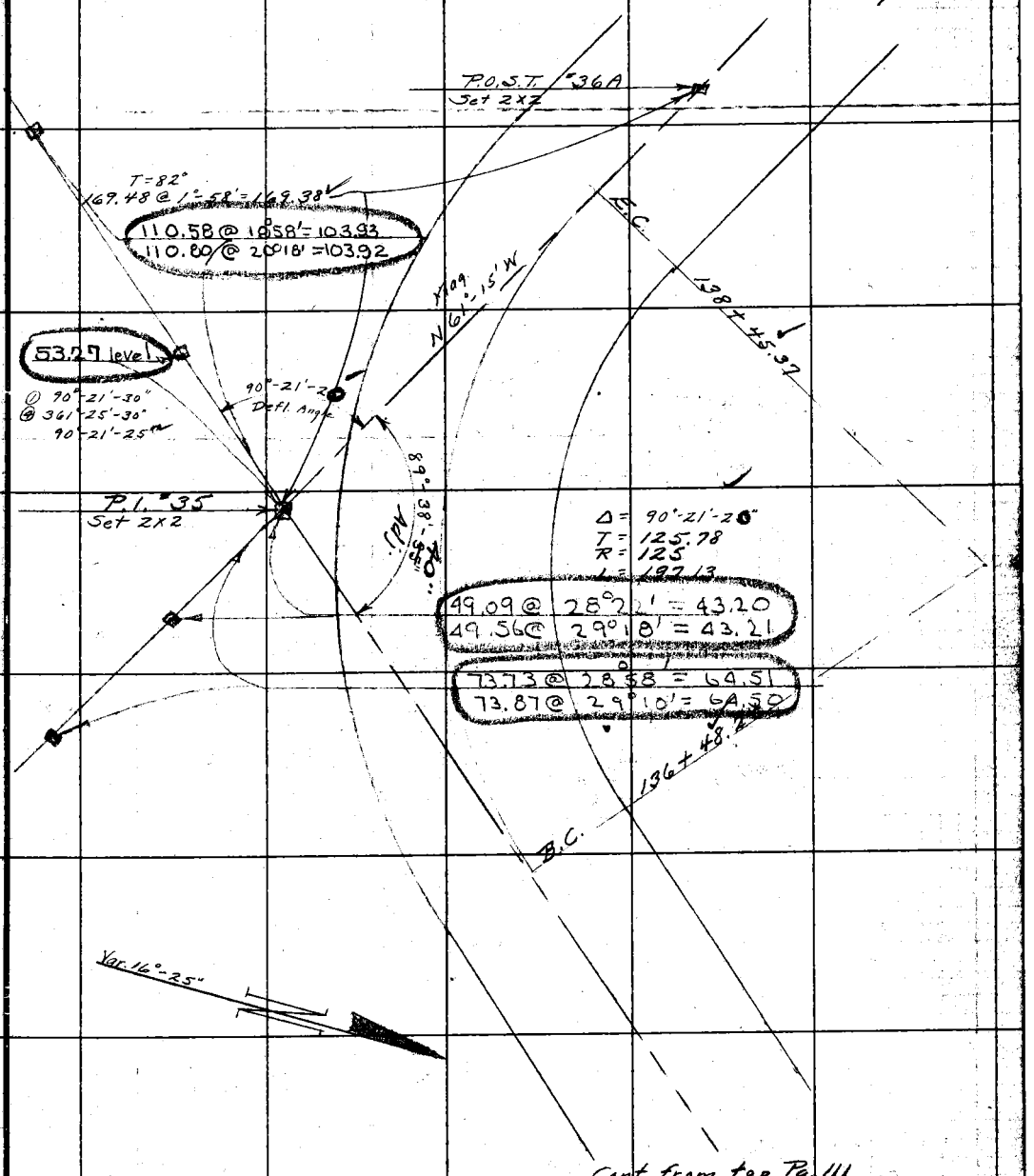

Cont. from top Pg. 111

Notes: ANY ADDITIONS OR CHANGES ON THIS SHEET MUST BE MADE OR CIRCLED IN Red. WITH DATE AND NAME OF PERSON MAKING CHANGE.

RETURN TO
LOS ANGELES COUNTY SURVEYOR

Do not extend notes this side of this line

F.B. 254 Pg. 113 Chief Party Notes by Hellstrom Date 5-18-28

(Div. "3")
New ℄

Cont. on bottom Pg. 114

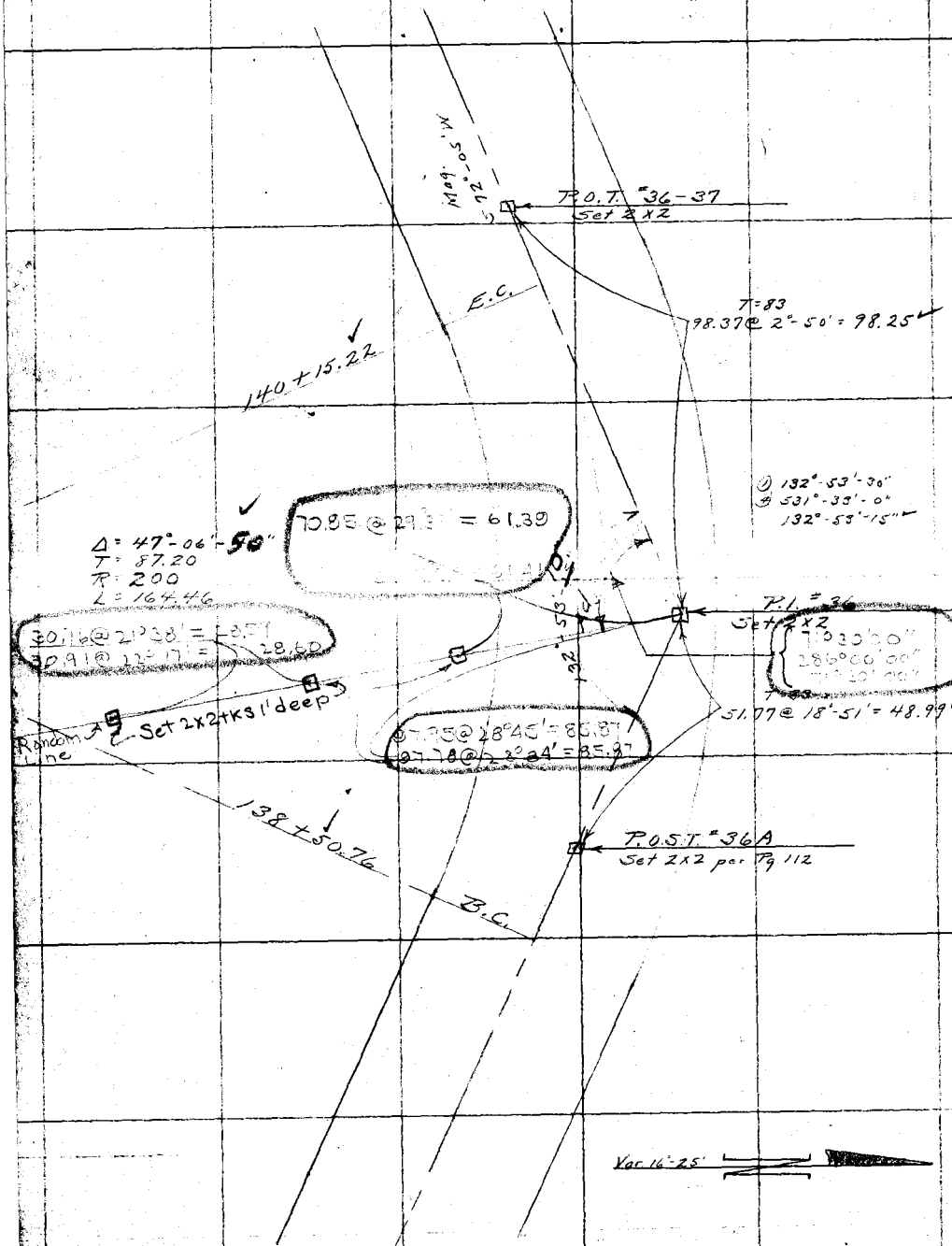

Cont. from top Pg. 112

RETURN TO
LOS ANGELES COUNTY SURVEYOR
Do not extend notes this side of this line

Notes: ANY ADDITIONS OR CHANGES ON THIS SHEET MUST BE MADE OR CIRCLED IN Red. WITH DATE AND NAME OF PERSON MAKING CHANGE.

Date 5-18-28 Notes by Hellstrom Chief Party F. B. 254 PG. 114

Plotted by Calkins	W. O. No. 704 S. S. O. No.
Date July 1928	Location Whittier Skyline Dr.
Map No. 8842	Surveyed by Hellstrom
Platting C'k'd by Drew	Date 5-18-28
Date Aug 1928	Indexed A. C. Johnson

(Div. #3)
New ℄

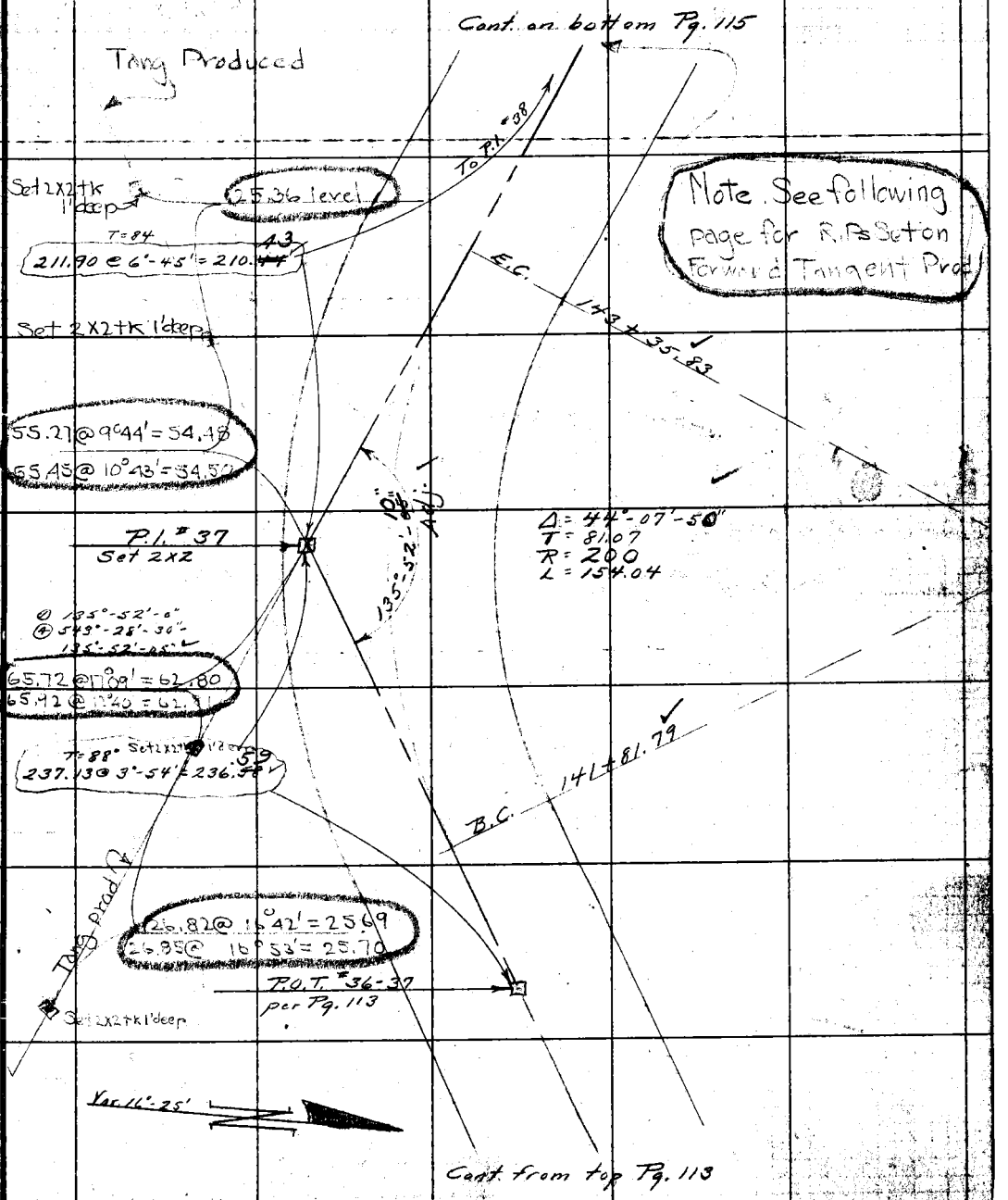

Note: ANY ADDITIONS OR CHANGES ON THIS SHEET MUST BE MADE OR CIRCLED IN Red. WITH DATE AND NAME OF PERSON MAKING CHANGE.

RETURN TO
LOS ANGELES COUNTY SURVEYOR

Do not extend notes this side of this line

F.B. 254 Pg. 115 Chief Party Notes by Hellstrom Date 5-18-28

(Div. #3)
New ℄

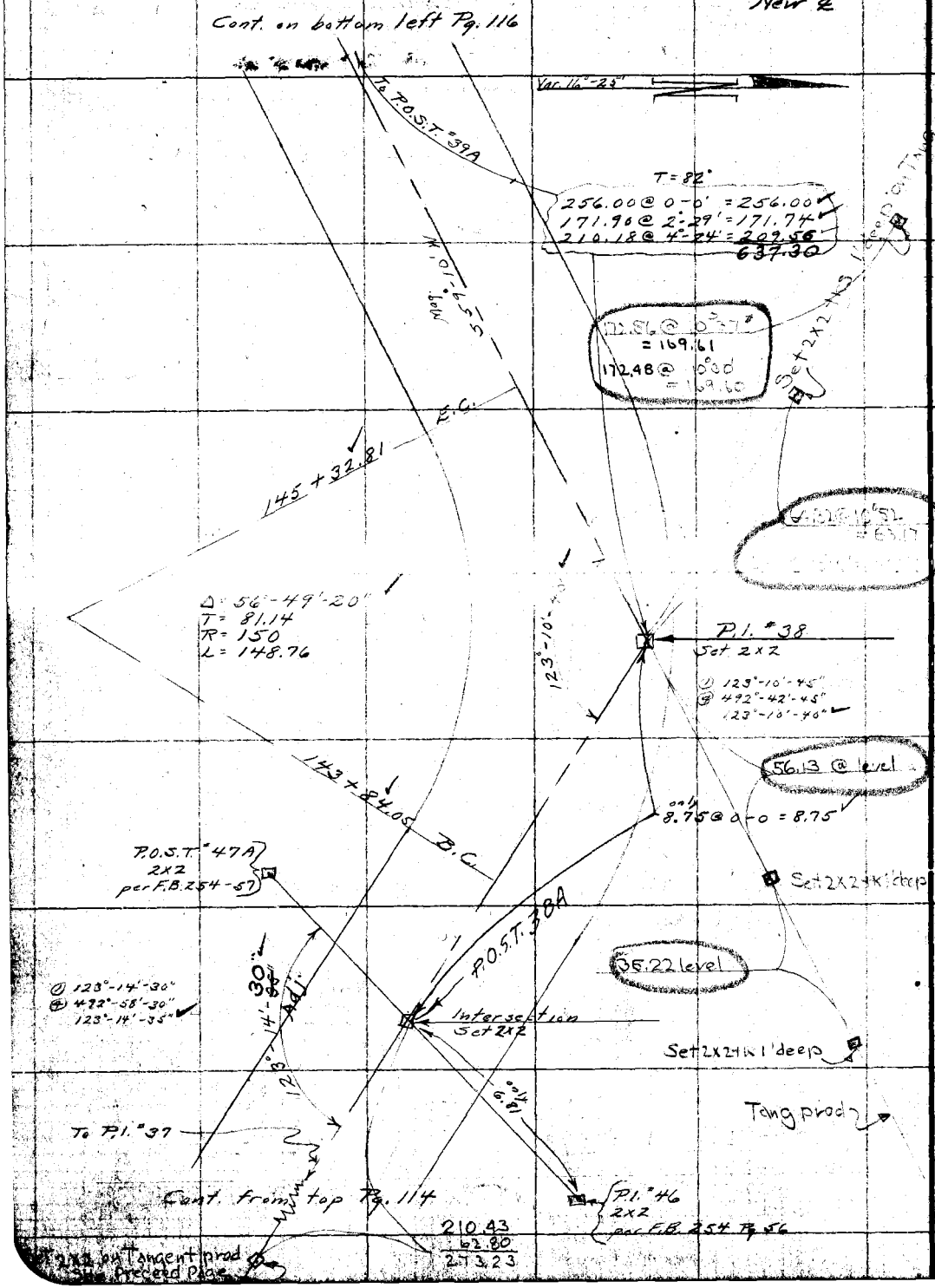

RETURN TO
LOS ANGELES COUNTY SURVEYOR

Do not extend notes this side of this line

Note: ANY ADDITIONS OR CHANGES ON THIS SHEET MUST BE MADE OR CIRCLED IN Red. WITH DATE AND NAME OF PERSON MAKING CHANGE.

Date 5-23-28 Notes by Hellstrom Chief Party F. B. 254 PG. 116

Plotted by Calkins	W. O. No. 704 tape #19 (300)
Date July 1928	Location Whittier Skyline Dr
Map No. 8842	Surveyed by Hellstrom
Plotting C'k'd by Drew	Date 5-23-28
Date Aug 1928	Indexed [illegible]

(Div. #3)
New ℄
Hellstrom
McCarter
Redfern
Holmes
Carrasco

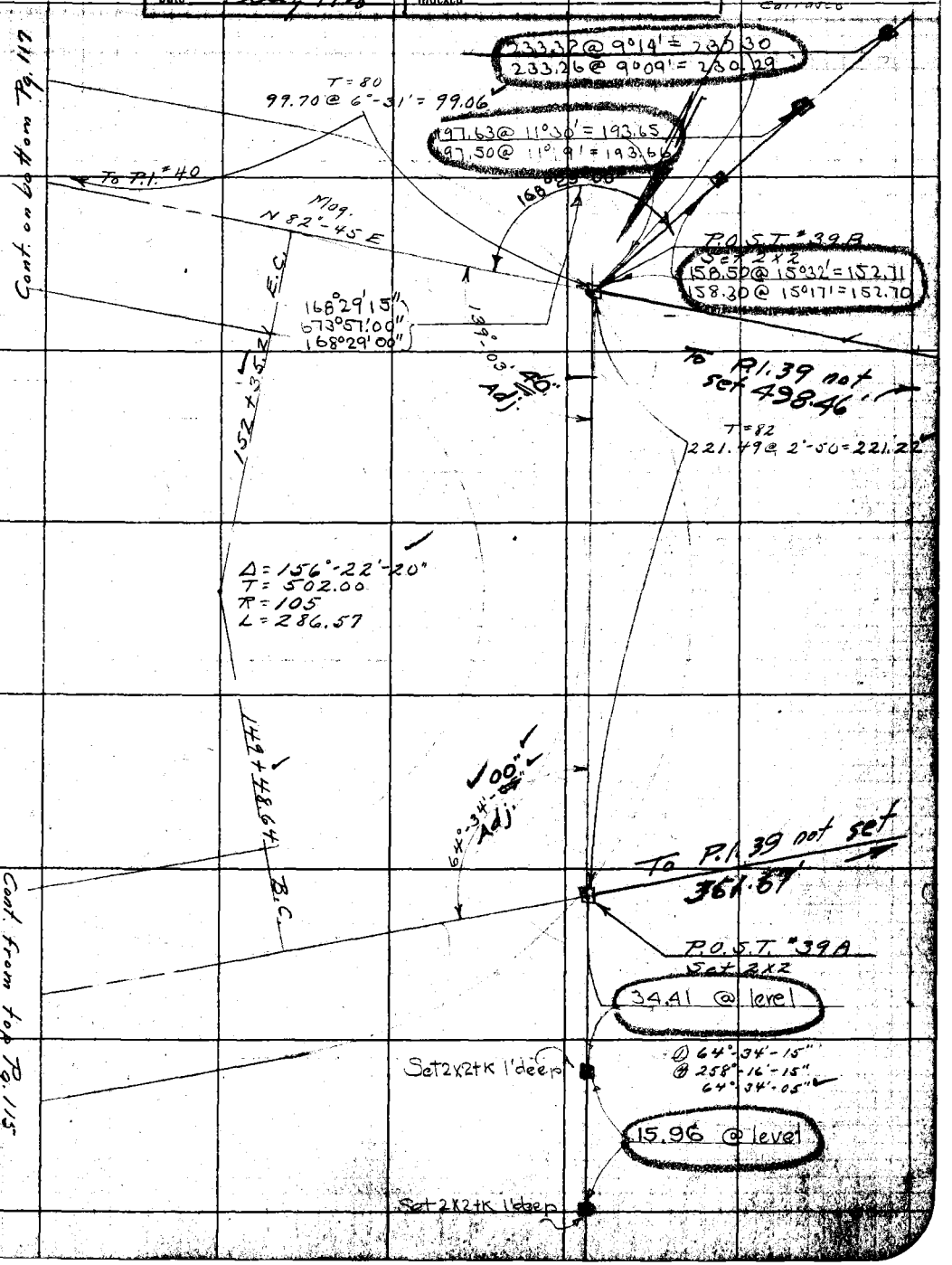

Note: ANY ADDITIONS OR CHANGES ON THIS SHEET MUST BE MADE OR CIRCLED IN Red. WITH DATE AND NAME OF PERSON MAKING CHANGE.

RETURN TO
LOS ANGELES COUNTY SURVEYOR

Do not extend notes this side of this line

F.B. 254 Pg. 117 Chief Party Notes by Hellstrom Date 5-23-28

(Div. *3)
New ℄

Cont. on bottom Right Pg. 118

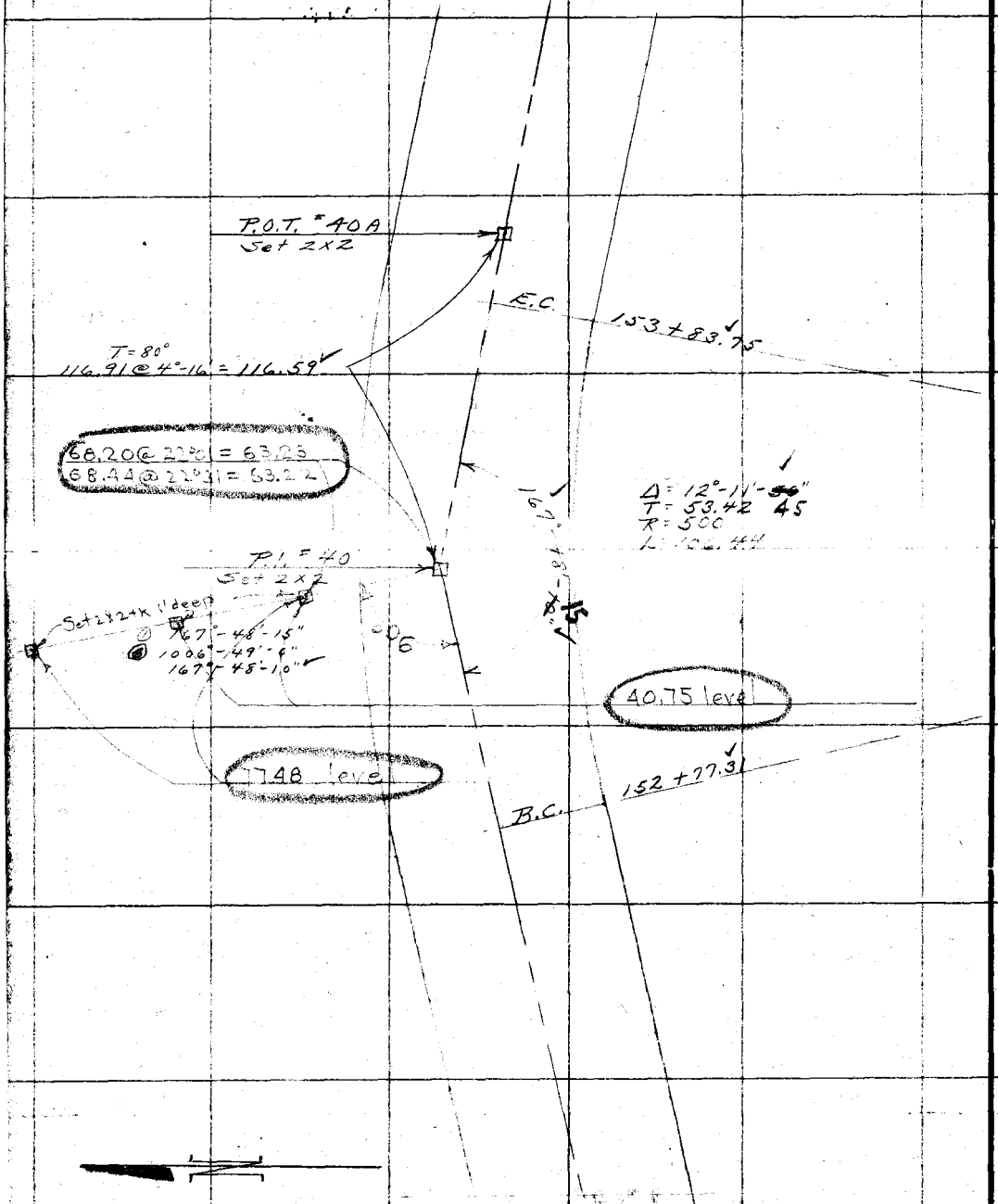

Cont. from top left Pg. 116

RETURN TO
LOS ANGELES COUNTY SURVEYOR

Do not extend notes this side of this line

Notes: ANY ADDITIONS OR CHANGES ON THIS SHEET MUST BE MADE OR CIRCLED IN Red. WITH DATE AND NAME OF PERSON MAKING CHANGE.

Date 5-23-28 Notes by Hellstrom Chief Party F. B. 254 PG. 118

Plotted by Calkins	W. O. No. 704 Tape No. 19 (300)
Date July 1928	Location Whittier Skyline Dr.
Map No. 8842	Surveyed by Hellstrom
Plotting C'k'd by Drew	Date 5-23-28
Date Aug 1928	Indexed A. C. Johnson

(Div. #3)
New ℄

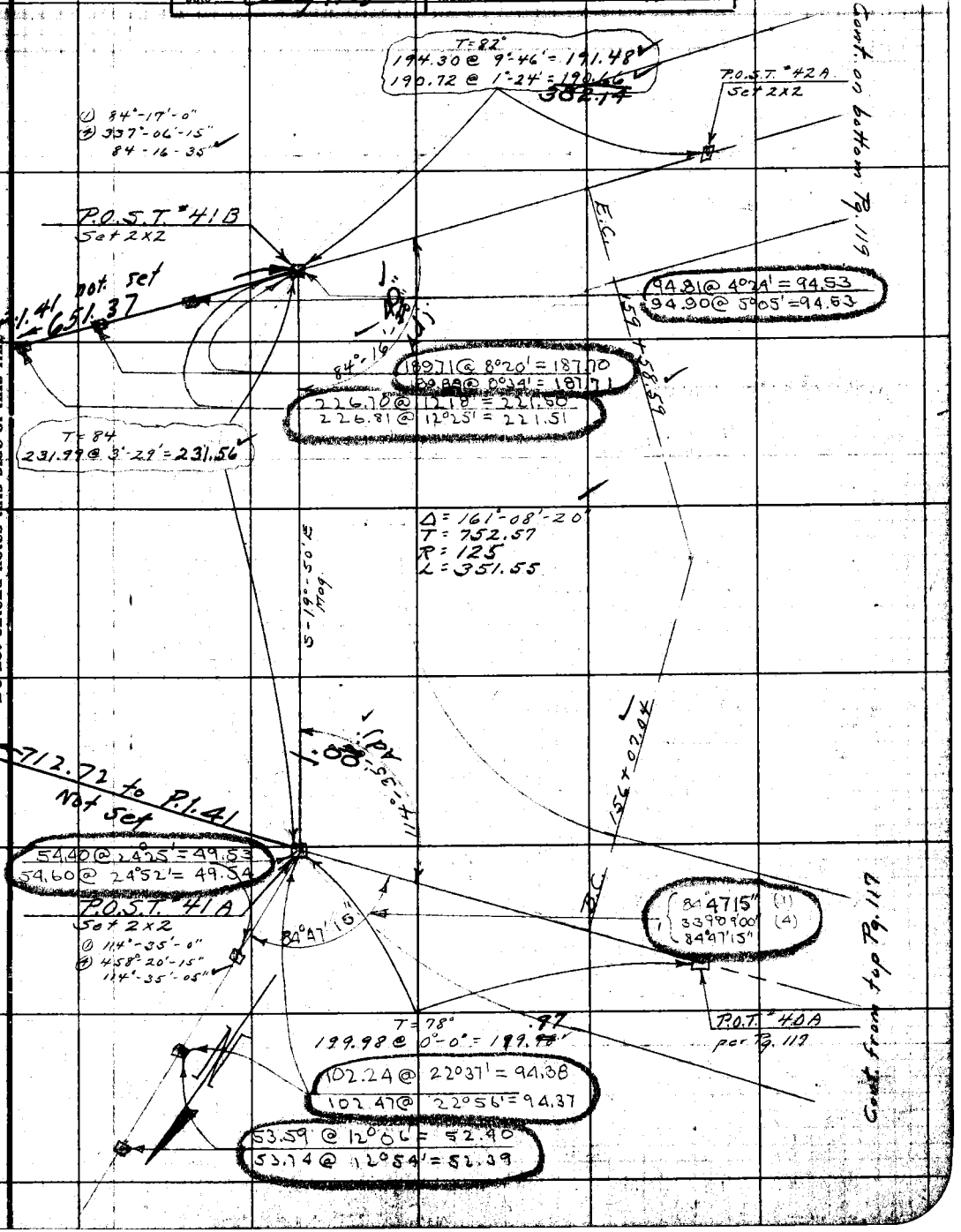

Note: ANY ADDITIONS OR CHANGES ON THIS SHEET MUST BE MADE OR CIRCLED IN Red. WITH DATE AND NAME OF PERSON MAKING CHANGE.

Do not extend notes this side of this line

RETURN TO
LOS ANGELES COUNTY SURVEYOR

F.B. 254 Pg. 119 Chief Party Notes by Hellstrom Date 5-24-28

(Div. #3)
Newt

Cont. on bottom Pg. 120

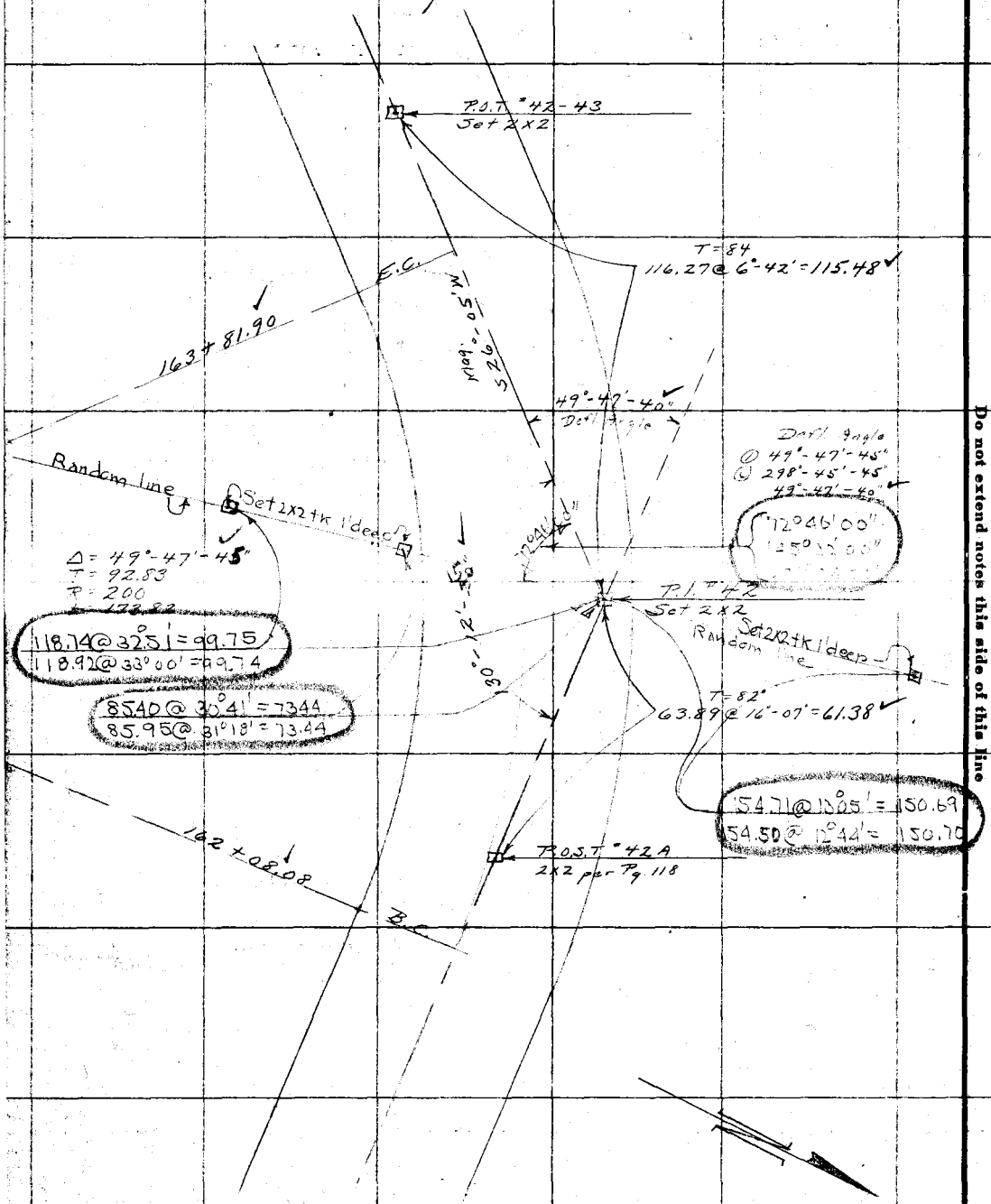

Cont. from top Right Pg. 118

RETURN TO
LOS ANGELES COUNTY SURVEYOR
Do not extend notes this side of this line
Note: ANY ADDITIONS OR CHANGES ON THIS SHEET MUST BE MADE OR CIRCLED IN Red. WITH DATE AND NAME OF PERSON MAKING CHANGE.

Date 5-24-28 Notes by Hellstrom Chief Party F. B. 254 PG. 120

Plotted by Calkins	W. O. No. 704 tape ~~S.S.O. No.~~ 19 (300)
Date July 1928	Location Whittier Skyline Dr.
Map No. 8842	Surveyed by Hellstrom
Plotting C'k'd by Drew	Date 5-24-28
Date Aug 1928	Indexed A. C. Johnson

(Div. #3)
New ℄
Hellstrom
Mc Carver
Radfern
Holmes
Carrasco

Cont. on bottom Pg. 121

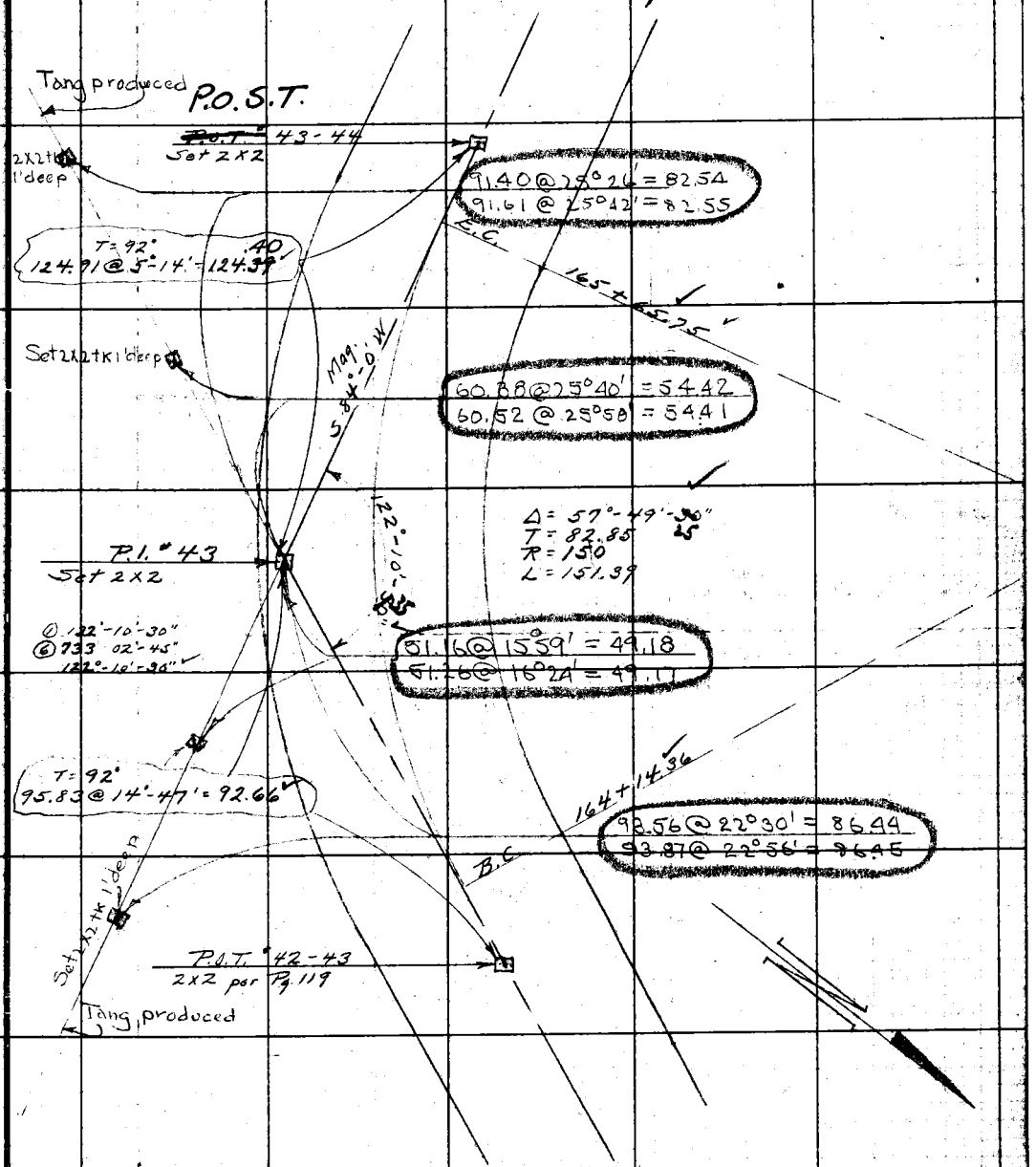

Cont. from top Pg. 119

Notes: ANY ADDITIONS OR CHANGES ON THIS SHEET MUST BE MADE OR CIRCLED IN Red. WITH DATE AND NAME OF PERSON MAKING CHANGE.

RETURN TO LOS ANGELES COUNTY SURVEYOR

Do not extend notes this side of this line

F.B. 254 Pg. 121 Chief Party Notes by Hellstrom Date 5-24-28

(Dir. #3)
New ℄

Cont. on bottom Pg. 122

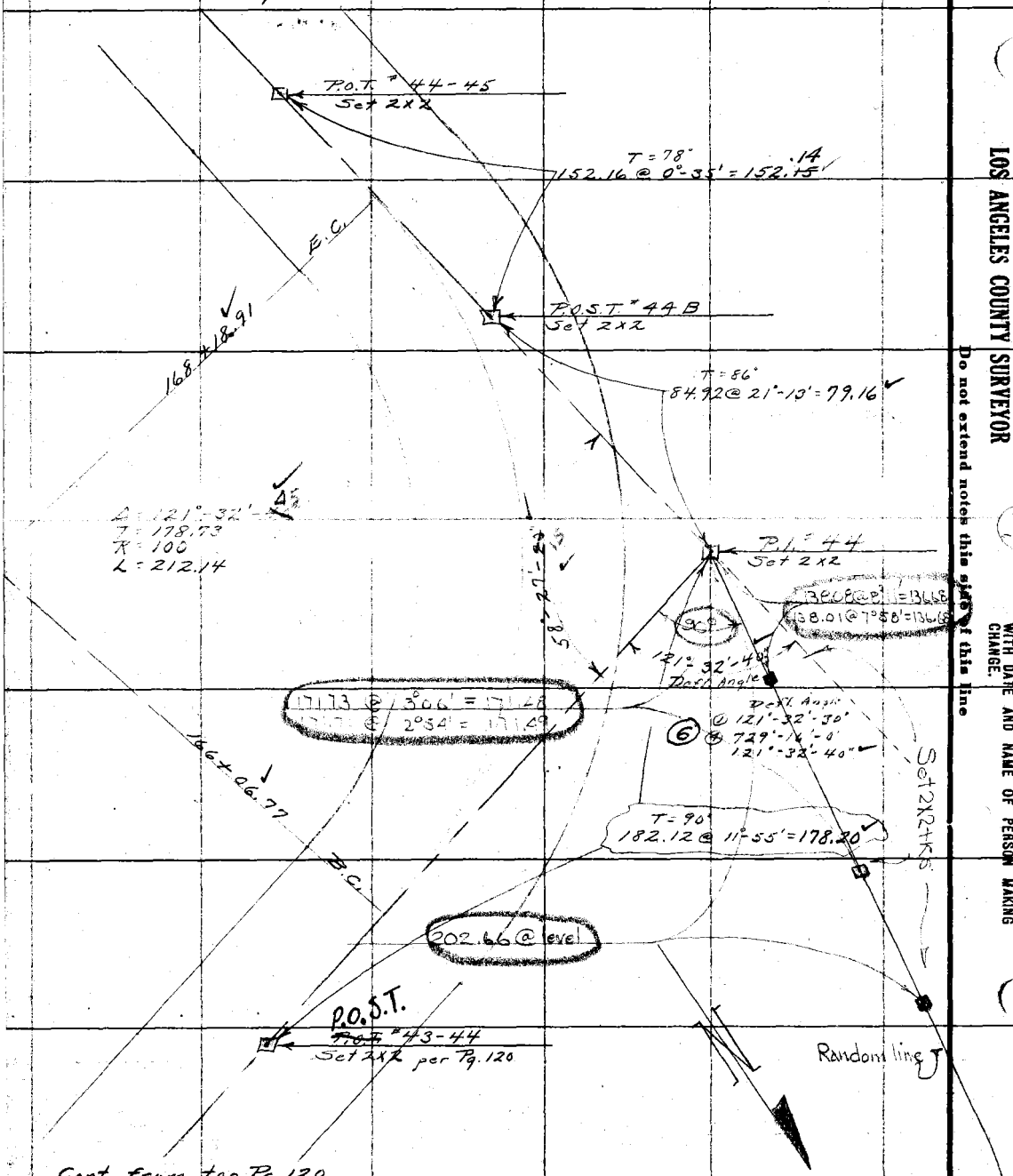

Cont. from top Pg. 120

RETURN TO
LOS ANGELES COUNTY SURVEYOR
Do not extend notes this side of this line

Note: ANY ADDITIONS OR CHANGES ON THIS SHEET MUST BE MADE OR CIRCLED IN Red. WITH DATE AND NAME OF PERSON MAKING CHANGE.

Date 5-24-28 Notes by Hellstrom Chief Party F. B. 254 PG. 122

Platted by Calkins	W. O. No. 704 tape ~~U. S. O. No.~~ 19 (300)
Date July 1928	Location Whittier Skyline Dr.
Map No. 8842	Surveyed by Hellstrom
Platting C'k'd by Drew	Date 5-24-28
Date Aug 1928	Indexed A. C. Johnson

(Div. #3)
New ℄

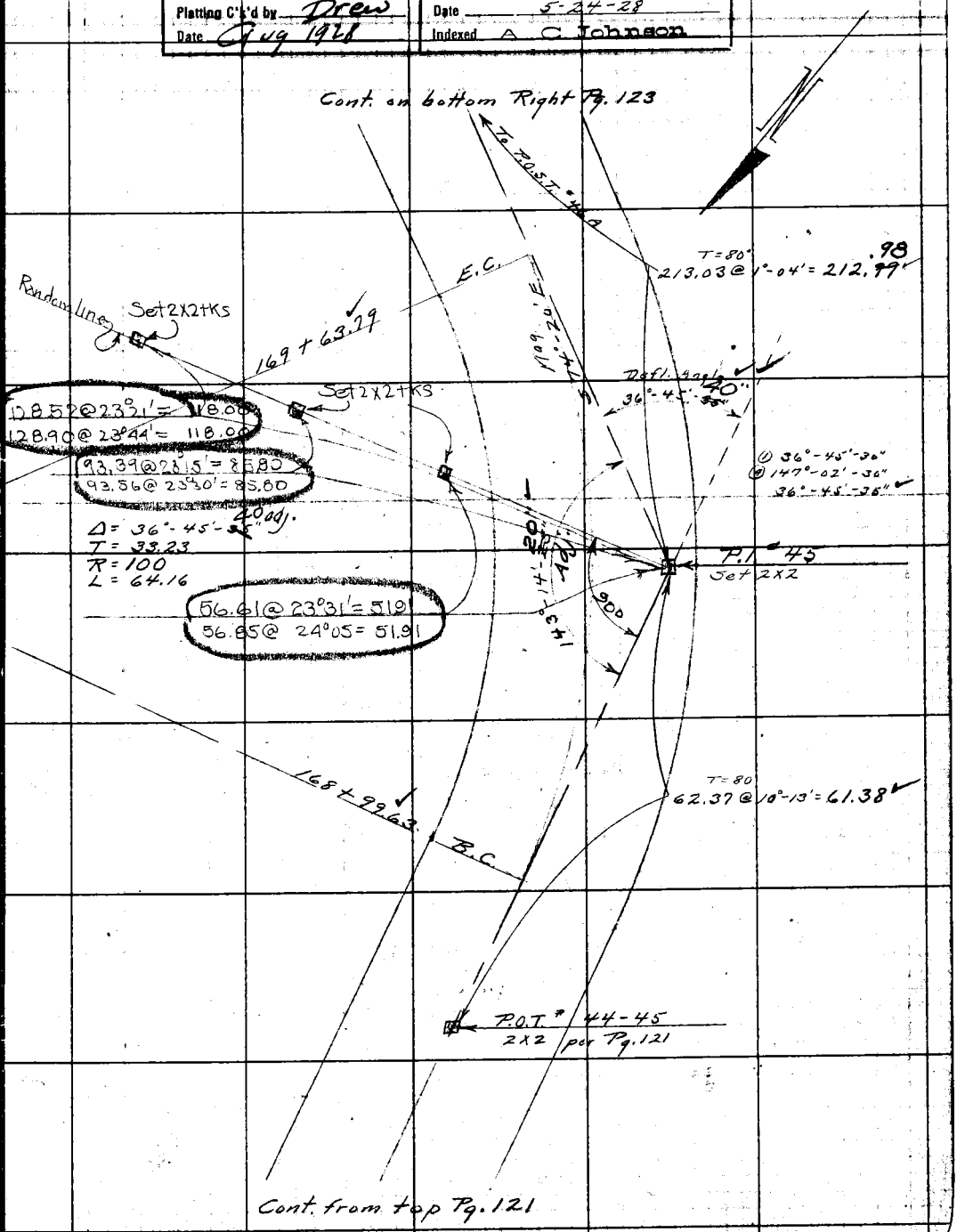

Note: ANY ADDITIONS OR CHANGES ON THIS SHEET MUST BE MADE OR CIRCLED IN Red. WITH DATE AND NAME OF PERSON MAKING CHANGE.

RETURN TO
LOS ANGELES COUNTY SURVEYOR

Do not extend notes this side of this line

F.B. 254 Pg. 123 Chief Party Notes by Hellstrom Date 5-25-28

(Div. #3)
New ℄

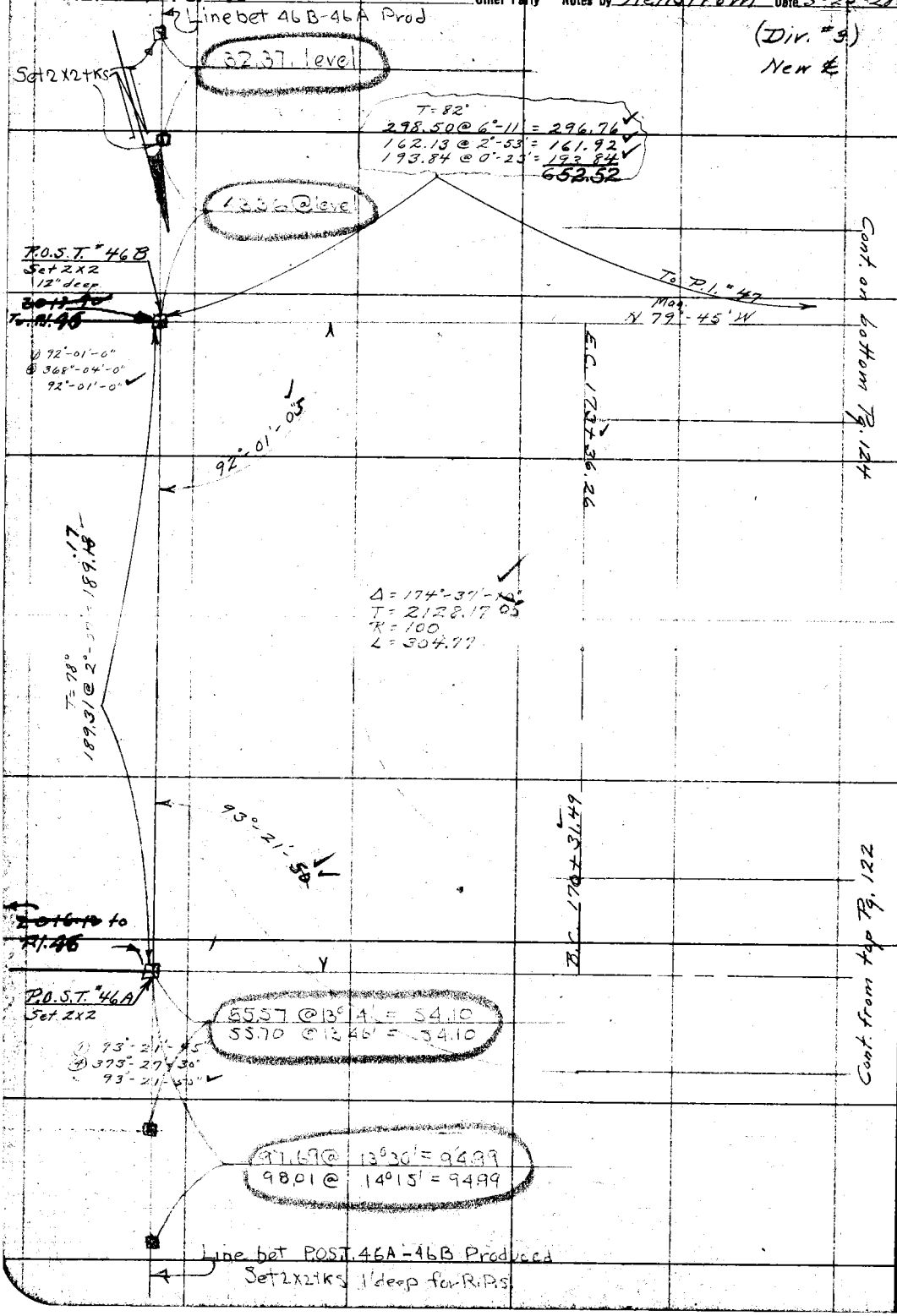

RETURN TO
LOS ANGELES COUNTY SURVEYOR

Do not extend notes this side of this line

Notes: ANY ADDITIONS OR CHANGES ON THIS SHEET MUST BE MADE OR CIRCLED IN Red. WITH DATE AND NAME OF PERSON MAKING CHANGE.

Date 5-25-28 Notes by Hellstrom Chief Party F. B. 254 PG. 124

(Div. #2, New ℄

Plotted by Calkins	W. O. No. 704 Tape ~~S. O. O. No.~~ 19 (300)
Date July 1928	Location Whittier Skyline Dr.
Map No. 8842	Surveyed by Hellstrom
Platting C'k'd by Drew	Date 5-25-28
Date Aug 1928	Indexed A. C. Johnson

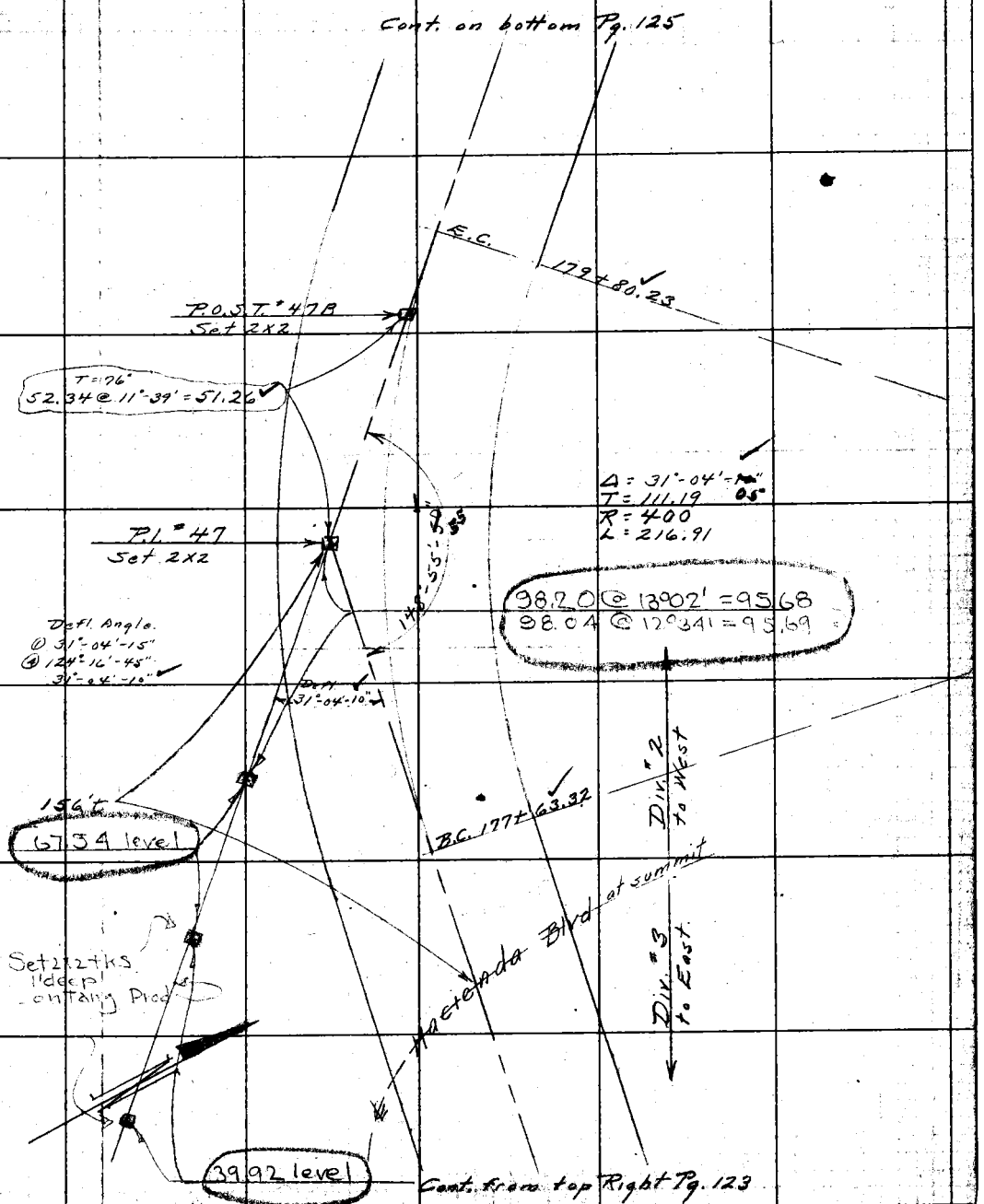

Notes: ANY ADDITIONS OR CHANGES ON THIS SHEET MUST BE MADE OR CIRCLED IN Red. WITH DATE AND NAME OF PERSON MAKING CHANGE.

RETURN TO LOS ANGELES COUNTY SURVEYOR

Do not extend notes this side of this line

F.B. 254 PG. 125 Chief Party Notes by Hellstrom Date 5-25-28

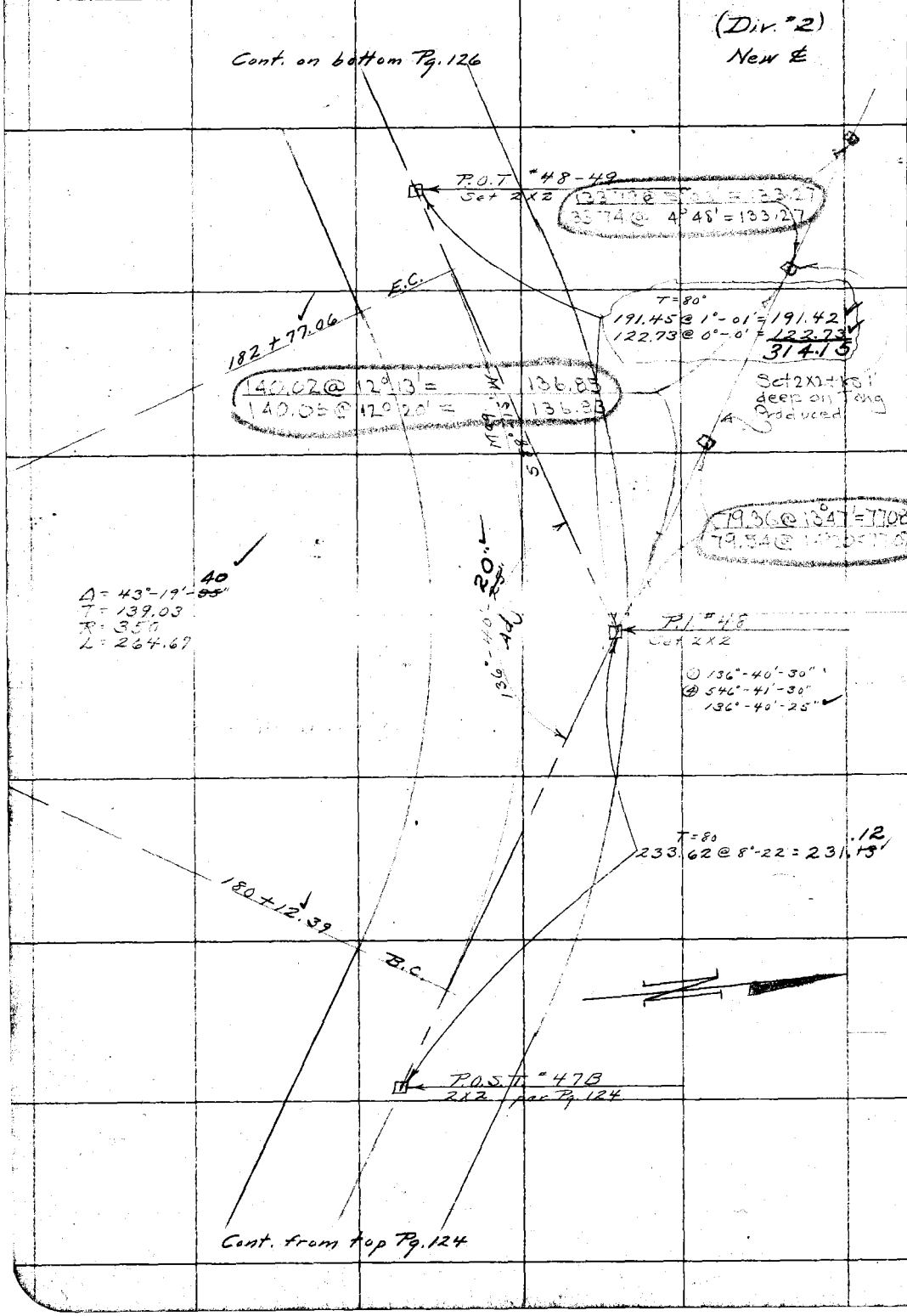

RETURN TO
LOS ANGELES COUNTY SURVEYOR

Do not extend notes this side of this line

Notes: ANY ADDITIONS OR CHANGES ON THIS SHEET MUST BE MADE OR CIRCLED IN Red. WITH DATE AND NAME OF PERSON MAKING CHANGE.

Date 5-25-28 Notes by Hellstrom Chief Party F. B. 254 PG. 126

Plotted by Calkins	W. O. No. 204 ~~D. G. O. No.~~ tape 19 (300)
Date July 1928	Location Whittier Skyline Dr
Map No. 8842	Surveyed by Hellstrom
Platting C'k'd by Drew	Date 5-25-28
Date Aug 1928	Indexed A. C. Johnson

(Div. #2)
New ℄

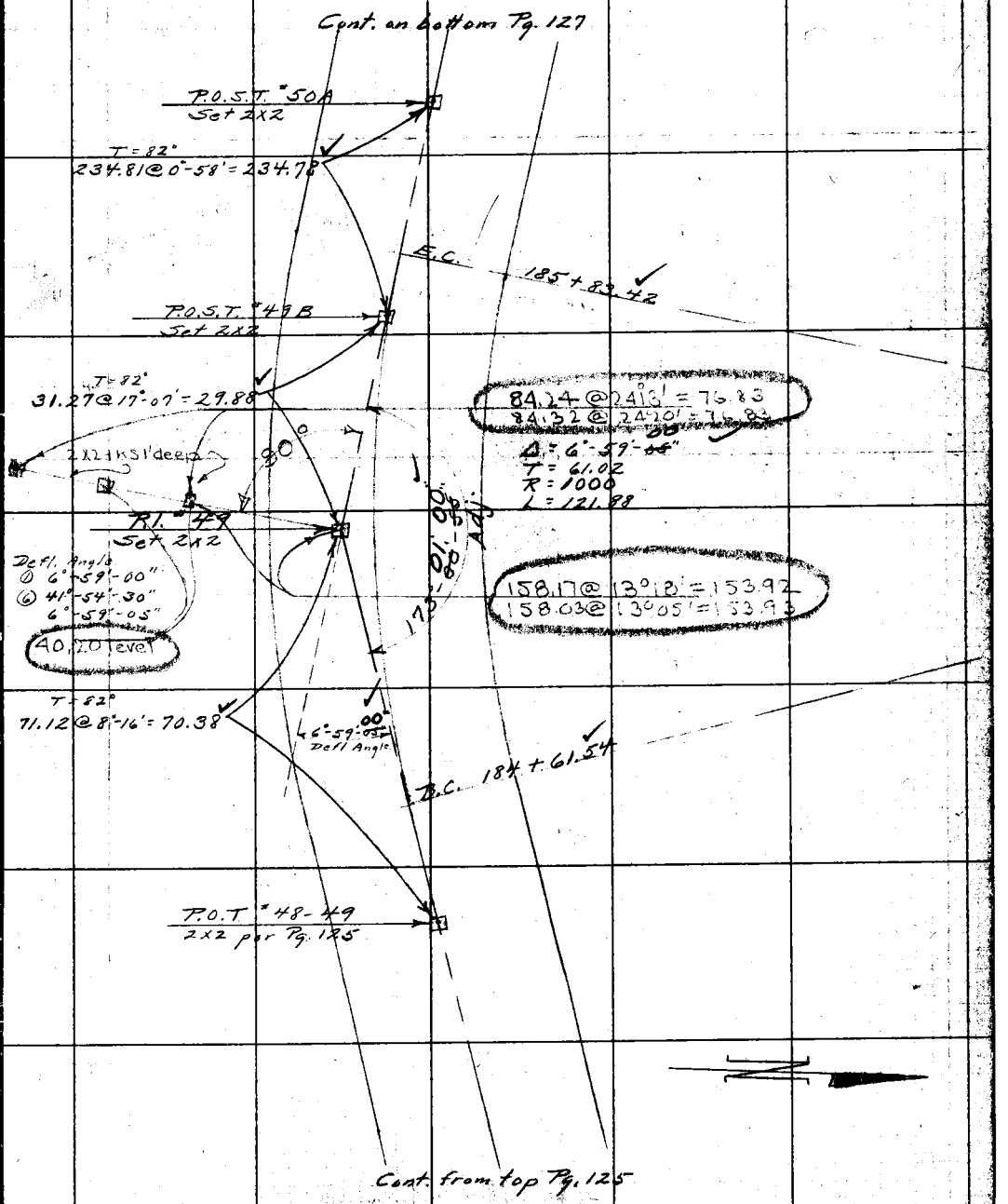

Note: ANY ADDITIONS OR CHANGES ON THIS SHEET MUST BE MADE OR CIRCLED IN Red. WITH DATE AND NAME OF PERSON MAKING CHANGE.

RETURN TO
LOS ANGELES COUNTY SURVEYOR

Do not extend notes this side of this line

F.B. 254 Pg. 127 Chief Party Notes by Hellstrom Date 5-25-28

Cont. on Pg. 128

(Dir. #2)
New ℄

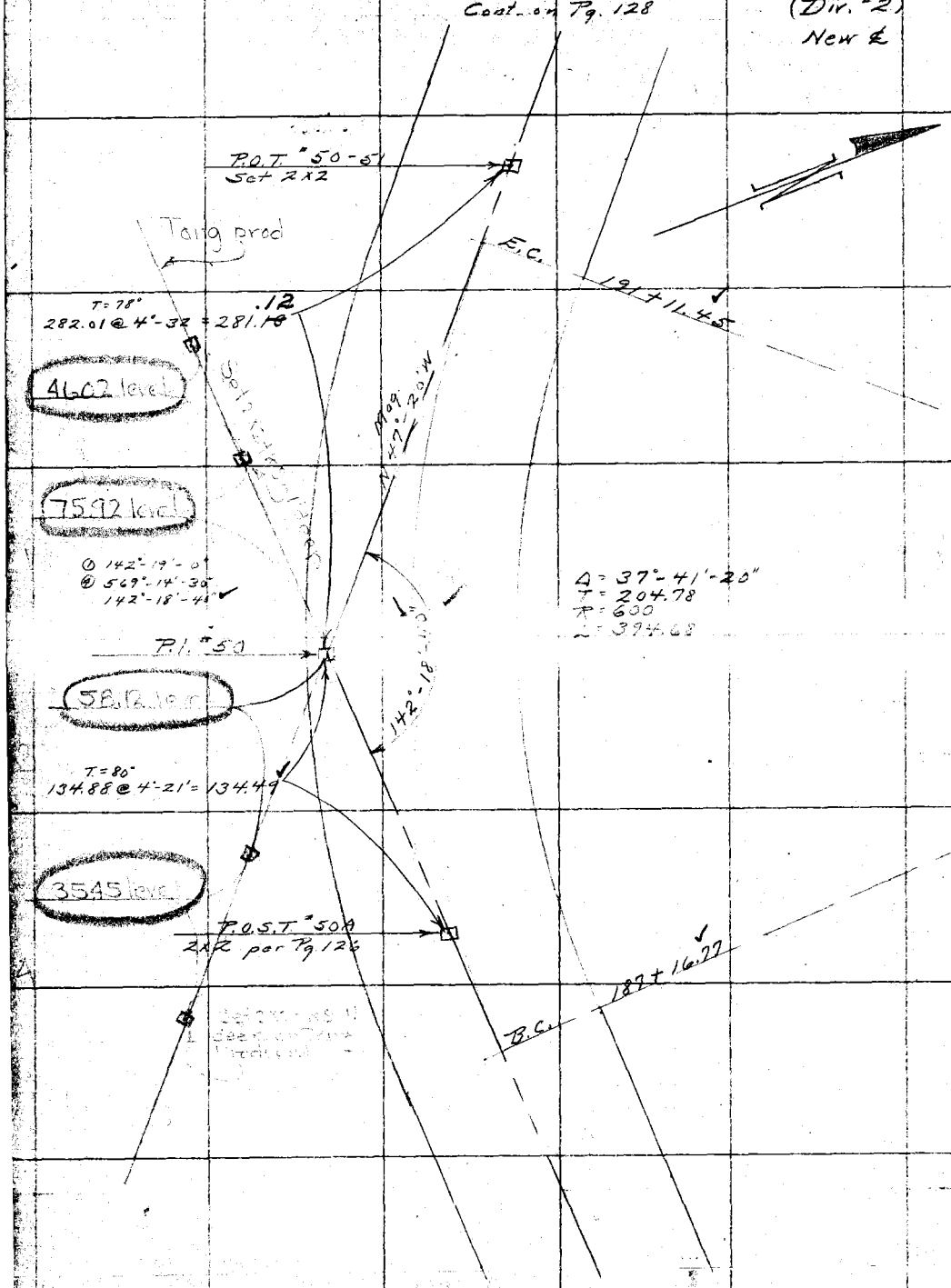

Cont. from top Pg. 126

RETURN TO
LOS ANGELES COUNTY SURVEYOR

Do not extend notes this side of this line

Notes ANY ADDITIONS OR CHANGES ON THIS SHEET MUST BE MADE OR CIRCLED IN Red. WITH DATE AND NAME OF PERSON MAKING CHANGE.

Date 5-25-28 Notes by Hellstrom Chief Party F. B. 254 PG. 128

Plotted by Calkins	W. O. No. 704 ~~D.S.O. No.~~ tape 19 (300)
Date July 1928	Location Whittier Skyline Dr
Map No. 8842	Surveyed by Hellstrom
Platting C'k'd by Drew	Date 5-25-28
Date Aug 1928	Indexed A. G. Johnson

(Div. #2)
New ℄

Intersection of New ℄ of Whittier Skyline Drive and Random Line in Div. #2

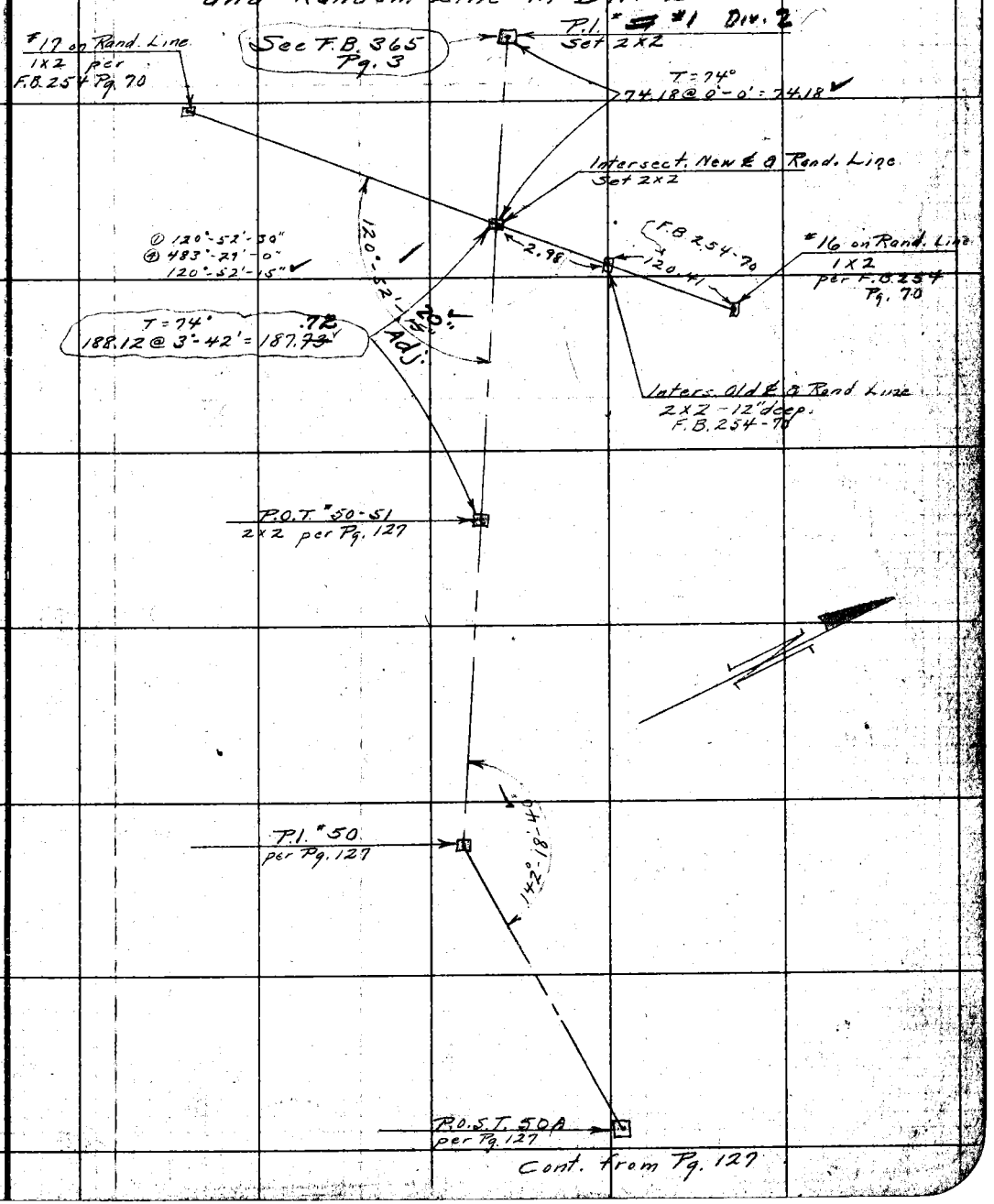

Cont. from Pg. 127

Note: ANY ADDITIONS OR CHANGES ON THIS SHEET MUST BE MADE OR CIRCLED IN Red. WITH DATE AND NAME OF PERSON MAKING CHANGE.

Do not extend notes this side of this line

RETURN TO
LOS ANGELES COUNTY SURVEYOR

RETURN TO

LOS ANGELES COUNTY SURVEYOR

Note: ANY ADDITIONS OR CHANGES ON THIS SHEET MUST BE MADE OR CIRCLED IN **Red.** WITH DATE AND NAME OF PERSON MAKING CHANGE.

Do not extend notes this side of this line

F.B. _____ Pg. _____ Chief Party _____ Notes by _____ Date _____

Date _____ Notes by Svenson Chief Party Svenson F.B. 254 Pg. 130

Platted by	W. O. No. 704 D. S. O. No.
Date	Location Skyline Dr #2
Map No.	Surveyed by Svenson
Platting C'k'd by	Date 2-6-20
Date	Indexed A. C. Johnson

Note: ANY ADDITIONS OR CHANGES ON THIS SHEET MUST BE MADE OR CIRCLED IN Red. WITH DATE AND NAME OF PERSON MAKING CHANGE.

RETURN TO
LOS ANGELES COUNTY SURVEYOR

Do not extend notes this side of this line

HACIENDA BVD FROM
INTERSECTION WITH SKYLINE DRIVE
TO
NLY BOUNDARY OF LA HABRA RANCHO

Svenson
Willits
Van Deren
Ott
Tooum

F.B. 251 Pg. 161 Chief Party Notes by Svenson Date

RETURN TO
LOS ANGELES COUNTY SURVEYOR

Note: ANY ADDITIONS OR CHANGES OR THIS SHEET MUST BE MADE OR CIRCLED IN Red. WITH DATE AND NAME OF PERSON MAKING CHANGE.

Do not extend notes this side of this line

Date _____ Notes by Svenson Chief Party Svenson F.B. 254 Pg. 132

Svenson
Willis
Van Deren
Ott
Yocum

Platted by	W. O. No. 704 D. S. O. No.
Date	Location Skyline Dr #3
Map No.	Surveyed by Svenson
Platting C'k'd by	Date 1-20-29
Date	Indexed A. C. Johnson

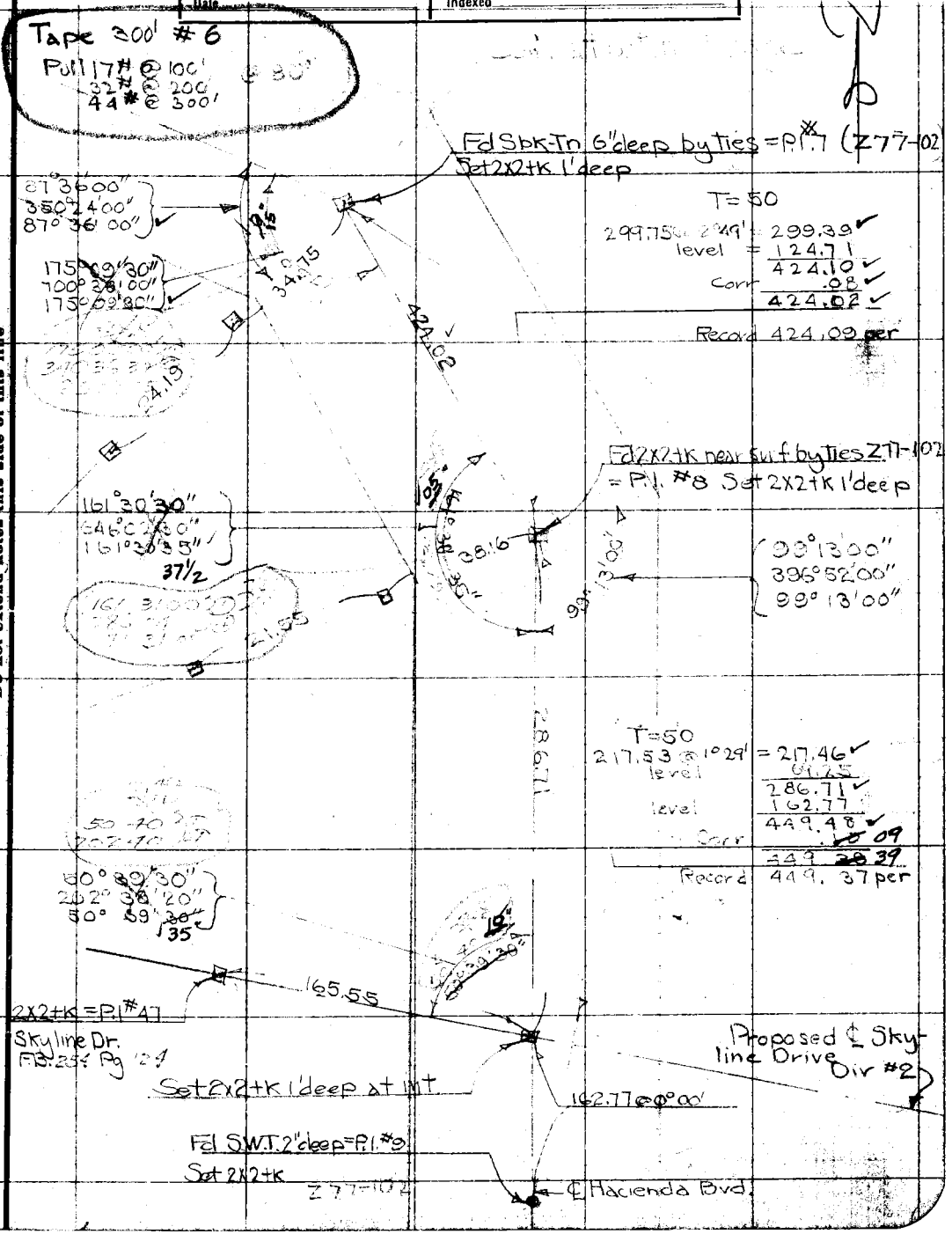

Note: ANY ADDITIONS OR CHANGES ON THIS SHEET MUST BE MADE OR CIRCLED IN Red. WITH DATE AND NAME OF PERSON MAKING CHANGE.

RETURN TO LOS ANGELES COUNTY SURVEYOR

Do not extend notes this side of this line

F.B. 254 Pg. 133 Svenson Chief Party Notes by Svenson Date

Slopes for R.Ps

50.55 @ 12°55' = 49.28
50.72 @ 13°42' = 49.28

82.86 @ 11°40' = 81.15
82.97 @ 12°03' = 81.16

108.20 @ 11°02' = 107.13
108.31 @ 11°23' = 107.13

40.23 @ 15°00' = 38.86
40.60 @ 16°52' = 38.86

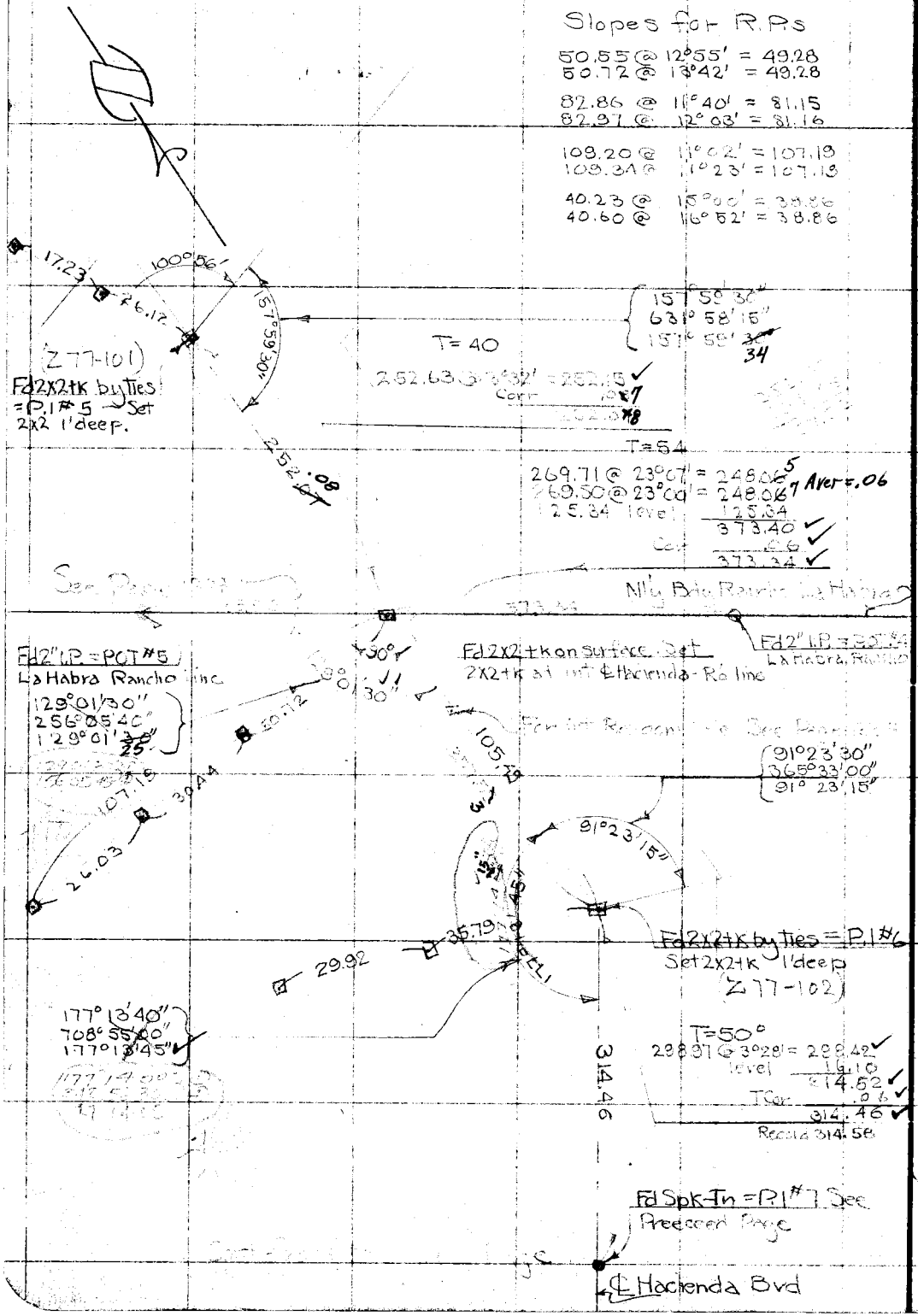

RETURN TO LOS ANGELES COUNTY SURVEYOR

Do not extend notes this side of this line

Note: ANY ADDITIONS OR CHANGES ON THIS SHEET MUST BE MADE OR CIRCLED IN Red. WITH DATE AND NAME OF PERSON MAKING CHANGE.

Date _____ Notes by Svenson Chief Party Svenson F.B. 254 Pg. 133A

Platted by	W.O. No. 704 D.S.O. No.
Date	Location Skyline Dr #2-1 & Hacienda Blvd
Map No.	Surveyed by Svenson
Platting C'k'd by	Date 2-28-29
Date	Indexed A. C. Johnson

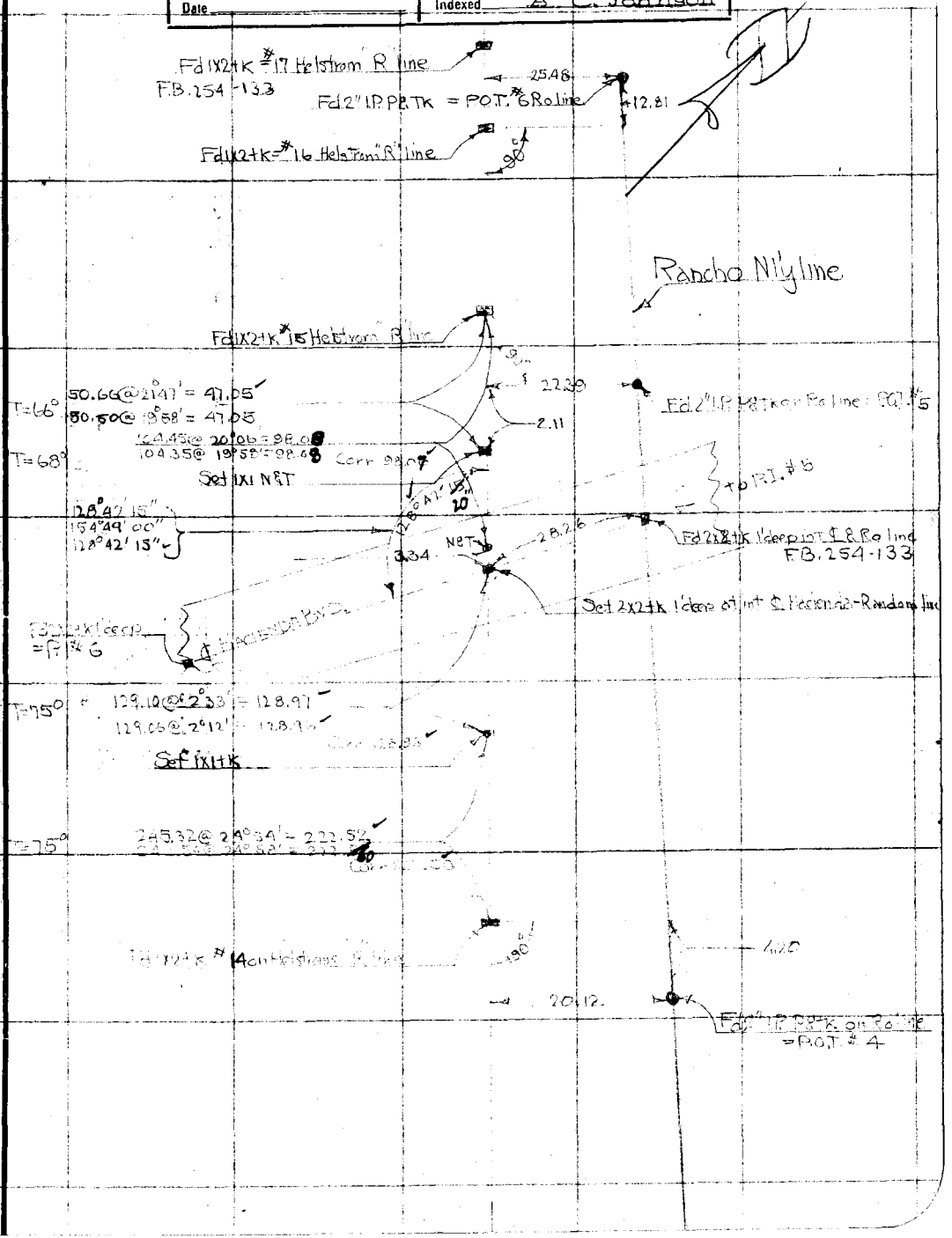

Note: ANY ADDITIONS OR CHANGES ON THIS SHEET MUST BE MADE OR CIRCLED IN Red. WITH DATE AND NAME OF PERSON MAKING CHANGE.

Do not extend notes this side of this line

RETURN TO LOS ANGELES COUNTY SURVEYOR

RETURN TO
LOS ANGELES COUNTY SURVEYOR

Notes: ANY ADDITIONS OR CHANGES OF THIS SHEET MUST BE MADE OR [illegible] IN RED, WITH DATE AND NAME OF PERSON MAKING CHANGE.

Do not [illegible] side of this line

254

F. B. _____ PG. _____ Chief Party _____ Notes by _____ Date _____