Date _____ Notes by _____ Chief Party _____ F.B. _____ PG. _____

Platted by	W. O. No.
Date	Location
Map No.	Surveyed by
Platting C'k'd by	Date
Date	Indexed

LC

F.B. 55

LC

CN

F.B. 155 Pg. INDEX Chief Party Notes by Date

F. B. #155

Pages:- Index 1,2,3, , 5 to 22 incl., 22A, , 23 to 29 incl., , 30A, , 32, , , , 36 to 51 incl. 52A, 52B, 52C, , 52, 53, 53A, 53C, , 54 to 62 incl. , 64,65,66, , 68 to 73 incl. 74 to 80 are blank, 81, 82, 83, , 85 to 125 incl., 126 to 136 are blank, 137 to 155 incl.

RETURN TO LOS ANGELES COUNTY SURVEYOR

Do not extend notes this side of this line

Note: ANY ADDITIONS OR CHANGES ON THIS SHEET MUST BE MADE OR CIRCLED IN Red WITH DATE AND NAME OF PERSON MAKING CHANGE.

Date Jan 12-27 Notes by Svenson Chief Party F.B. 255 Pg 1

Plotted by Hopkins	W. O. No. 1433 D. S. O. No.
Date Feb. 1927	Location Bryant St
Map No.	Surveyed by Svenson
Plotting C't'd by D.M. Finley	Date Jan 27
Date Feb 1927	Indexed Jan. 28-1927 - E Ashton

NOTE: ANY ADDITION OR CHANGES ON THIS SHEET MUST BE MADE OR CIRCLED IN RED, WITH DATE AND NAME OF PERSON MAKING CHANGE.

DO NOT EXTEND NOTES THIS SIDE OF THIS LINE

RETURN TO LOS ANGELES COUNTY SURVEYOR

Survey of Continuation of Bryant St between Redondo Road and Strawberry Ave.

Party - Svenson
McNeel
Walsh
Jarvis

Begun Jan 12-1927
Finished Jan 26-1927

Page 2-3 Index Map
" 5-32 notes

Ref F.C. 564, Pg 1-27 inc.

NORMANDIE AVE.

CHANGES SHOWN IN RED ARE PER C.S. 8921 - SHEET 3

Pages 36-53C - Center Line Survey
" 54-65 - Ties to Improvements

Changes in Stationing made in Blue are per C.S. 8921 as revised 2-20-28

F.B. 255 PG. 2 Chief Party Notes by Date

Note - Red line is line surveyed. Red numbers show Page 11 dots pts used to locate line on ℄ Normandie from F.C. 564. Pg 1-27.
Distances shown on E-W Sts were chained from ℄ Normandie to true line.

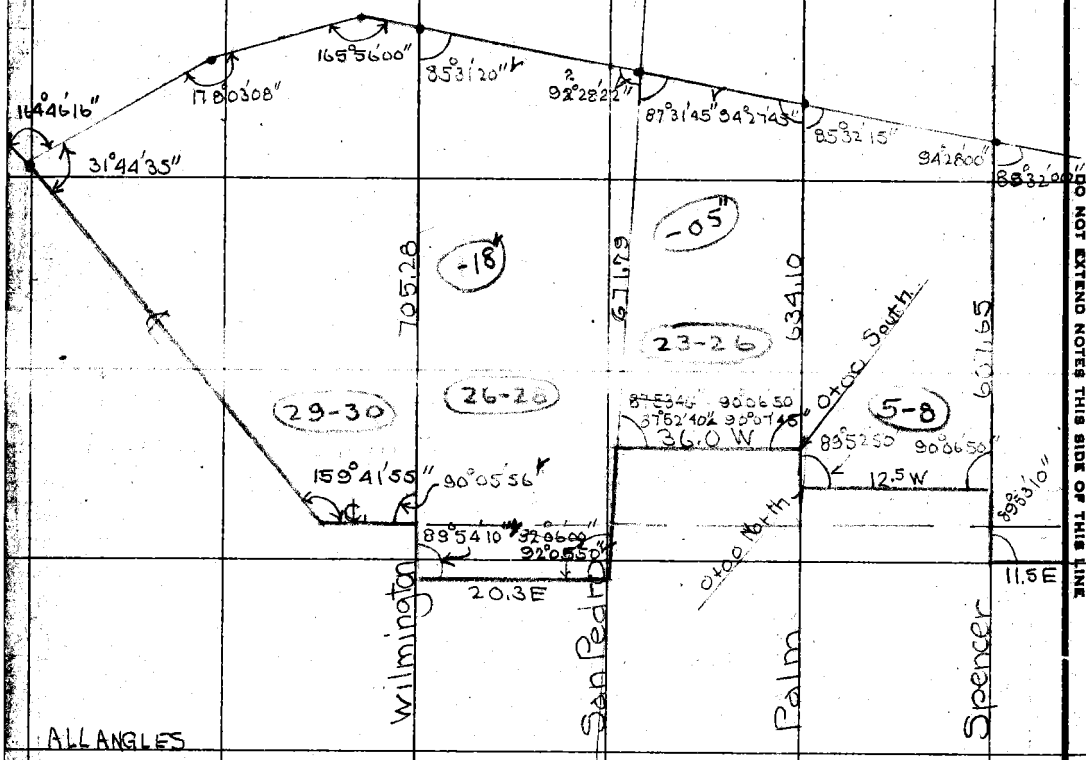

RETURN TO LOS ANGELES COUNTY SURVEYOR
DO NOT EXTEND NOTES THIS SIDE OF THIS LINE

NOTE: ANY ADDITION OR CHANGES ON THIS SHEET MUST BE MADE OR CIRCLED IN RED. WITH DATE AND NAME OF PERSON MAKING CHANGE.

ALL ANGLES

31°	44'	35"
178°	03'	08"
165°	56'	00"
180°	00'	07"
180°	21'	40"
4 10°	18'	40"
142°	54'	40"
180°	00'	10"
180°	00'	15"
180°	00'	35"
179°	58'	30"
180°	00'	06"
159°	41'	55"
1980°	00'	21"

67.79
36
635.79

Date _____ Notes by Svenson Chief Party _____ F.B. 255 Pg. 3

Plotted by Hopkins	W. O. No. 4033 S. C. O. No.
Date Feb 1927	Location Bryant St
Map No.	Surveyed by Svenson
Plotting C'k'd by A.M. Finley	Date
Date Feb. 1927	Indexed Jan. 28-1927 - Session

NOTE: ANY ADDITION OR CHANGES ON THIS SHEET MUST BE MADE OR CIRCLED IN RED. WITH DATE AND NAME OF PERSON MAKING CHANGE.

DO NOT EXTEND NOTES THIS SIDE OF THIS LINE

RETURN TO LOS ANGELES COUNTY SURVEYOR

N

94°27'45" 85°32'15" 94°28'15" 85°31'45" 94°27'45" 179°38'20" 85°32'15" 94°06'15" 85°53'34" 41°18'45"

581.22 534.76 528.32 426.09

(9-11) (11-13) (13-15) (16-18) (18-20) (20-22)

89°53'05" 90°06'55" 12.5 W 89°53'10" 90°07'05" 89°53'15" 90°07'10" 32.5 W 89°53'00" 90°

142°54'40" ℄ Bryant pro

11.5 E

Walnut 162nd Olive Magnolia

F.B. 255 PG. 4

Chief Party Notes by Date

12

RETURN TO
LOS ANGELES COUNTY SURVEYOR

NOTE: ANY ADDITION OR CHANGES ON THIS SHEET MUST BE MADE OR CIRCLED IN RED, WITH DATE AND NAME OF PERSON MAKING CHANGE.

DO NOT EXTEND NOTES THIS SIDE OF THIS LINE

Date 1-12-27 Notes by Svenson Chief Party Svenson F.B. 255 Pg. 5

Plotted by Hopkins	W. O. No. D. S. O. No.
Date Feb. 1927	Location Normandie
Map No.	Surveyed by Svenson
Plotting C'k'd by R.M. Finley	Date 1-12-27
Date Feb. 1927	Indexed A. C. Johnson

NOTE: ANY ADDITION OR CHANGES ON THIS SHEET MUST BE MADE OR CIRCLED IN RED, WITH DATE AND NAME OF PERSON MAKING CHANGE.

DO NOT EXTEND NOTES THIS SIDE OF THIS LINE

RETURN TO LOS ANGELES COUNTY SURVEYOR

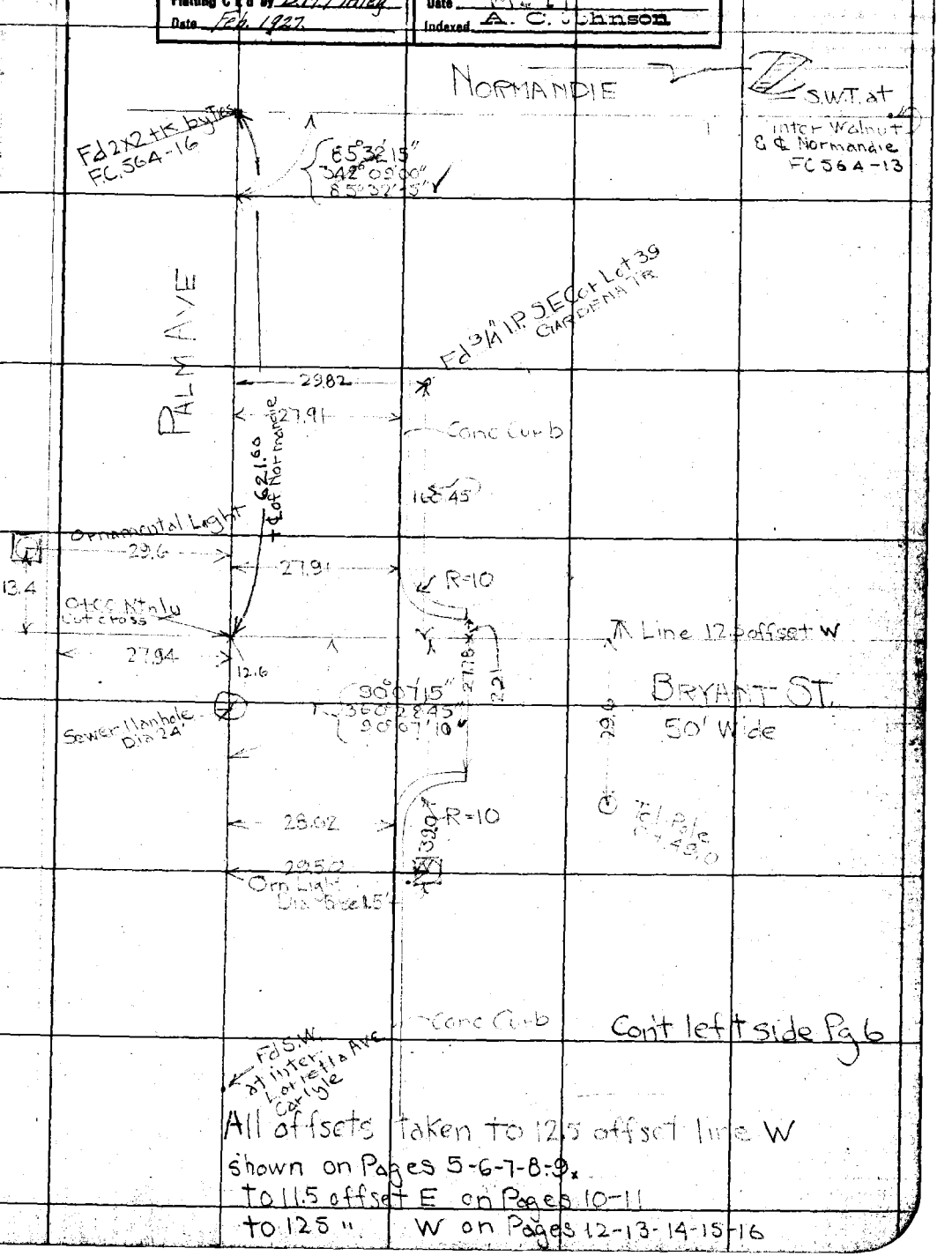

F.B. 255 PG. 6 Chief Party Notes by Swenson Date 1-13-27

Cont from Rt Side Pg 5

BRYANT ST.

125 offset W

FRAME HOUSE

Garage

Cont left Side Pg 7

RETURN TO LOS ANGELES COUNTY SURVEYOR

DO NOT EXTEND NOTES THIS SIDE OF THIS LINE

NOTE: ANY ADDITION OR CHANGES ON THIS SHEET MUST BE MADE OR CIRCLED IN RED. WITH DATE AND NAME OF PERSON MAKING CHANGE.

Date 1-13-27 Notes by Svenson Chief Party Svenson F.B. 255 Pg. 7

Platted by Hopkins	W. O. No. 4033 D. S. O. No.
Date Feb. 1927	Location Normandie
Map No.	Surveyed by Svenson
Platting C'k'd by D. M. Finley	Date 1-12-27
Date Feb. 1927	Indexed A. C. Johnson

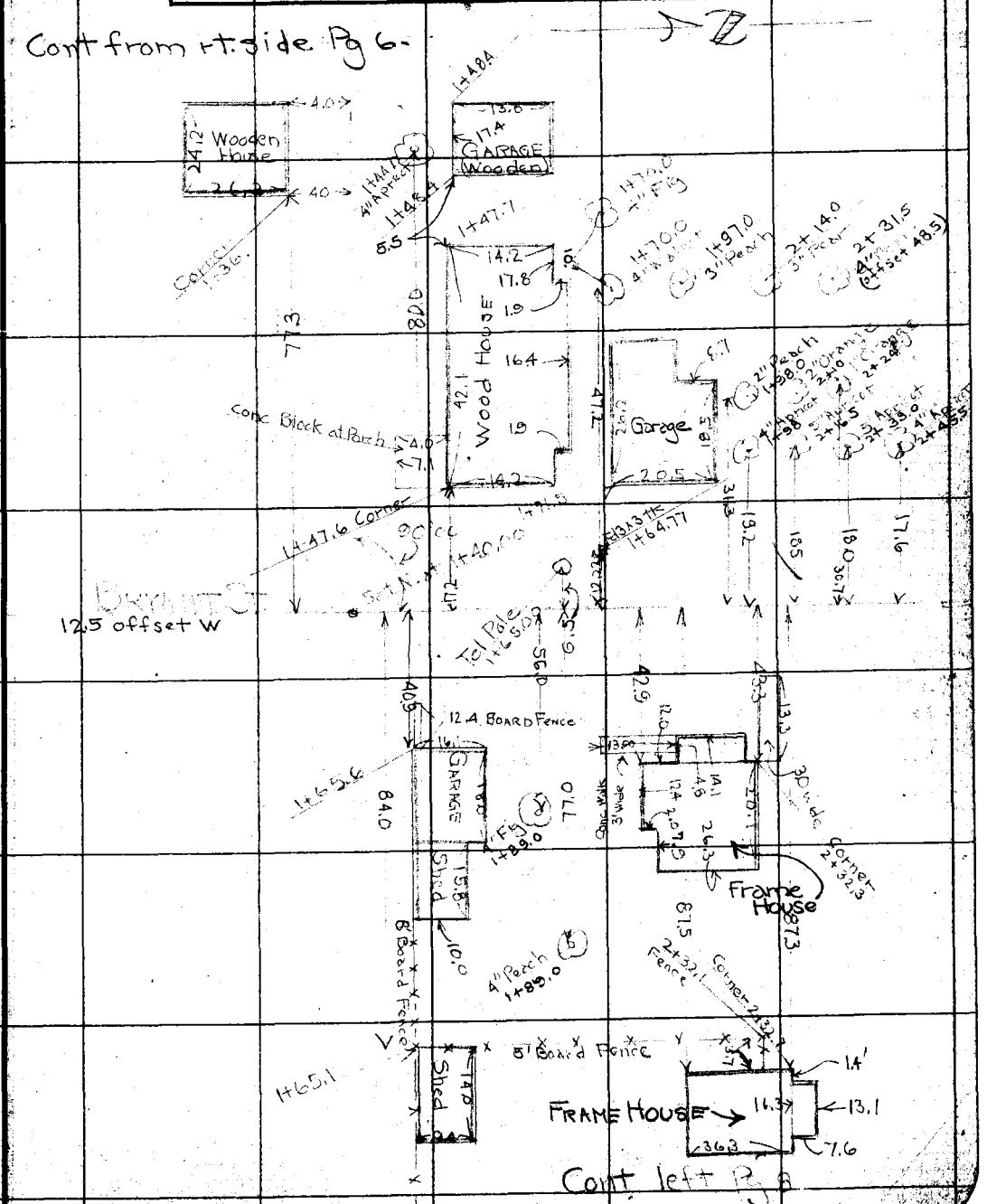

NOTE: ANY ADDITION OR CHANGES ON THIS SHEET MUST BE MADE OR CIRCLED IN RED, WITH DATE AND NAME OF PERSON MAKING CHANGE.

RETURN TO LOS ANGELES COUNTY SURVEYOR

DO NOT EXTEND NOTES THIS SIDE OF THIS LINE

F.B. ____ Pg. 8 Chief Party Notes by Svenson Date ____

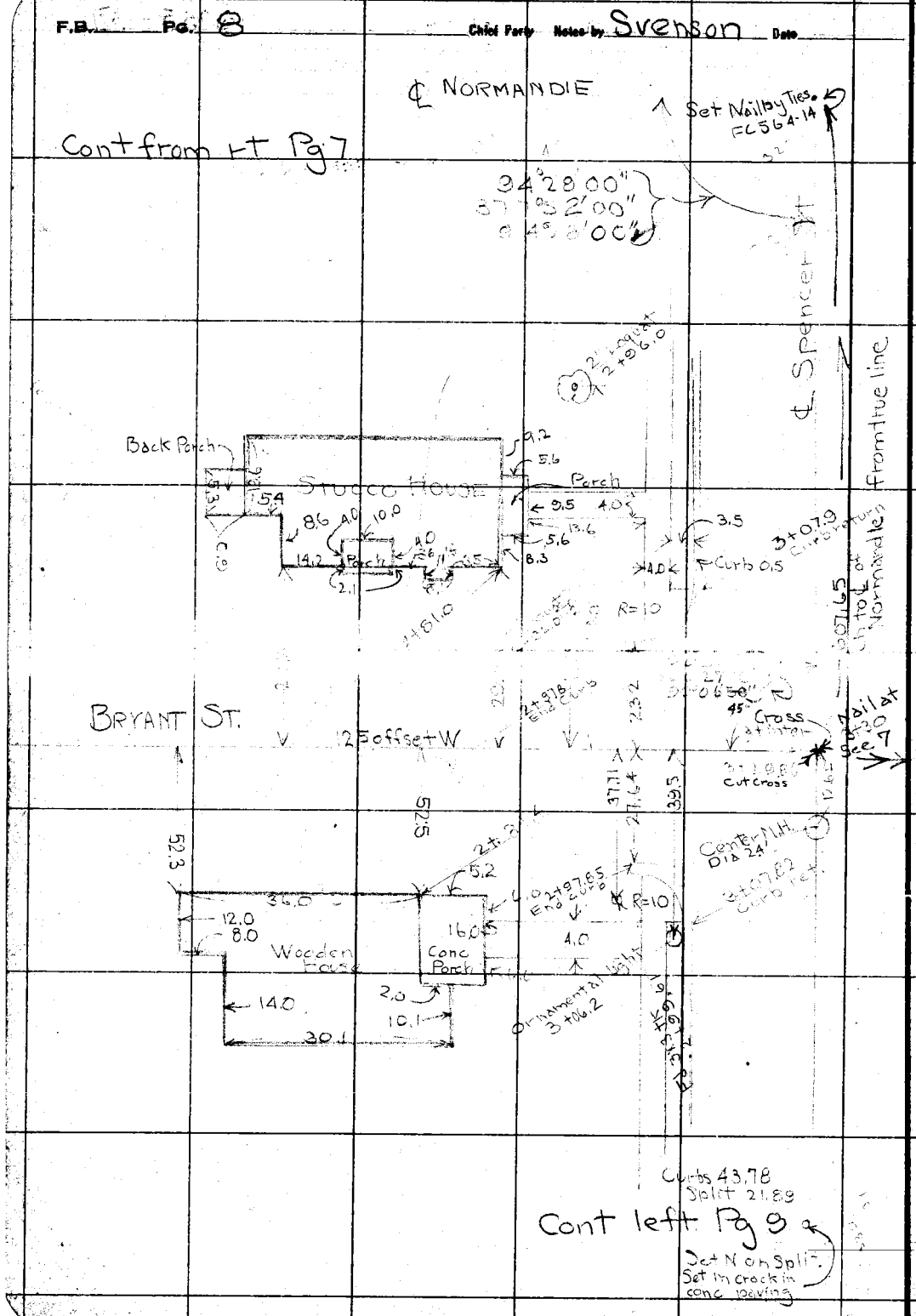

RETURN TO
LOS ANGELES COUNTY SURVEYOR

DO NOT EXTEND NOTES THIS SIDE OF THIS LINE

NOTE: ANY ADDITION OR CHANGES ON THIS SHEET MUST BE MADE OR CIRCLED IN RED, WITH DATE AND NAME OF PERSON MAKING CHANGE.

Date _____ Notes by Svenson Chief Party _____ F.B. 255 Pg. 9

Plotted by Hopkins	W. O. No. 4033 D. S. O. No.
Date Feb. 1927	Location Normandie
Map No.	Surveyed by Svenson
Plotting C'k'd by D. M. Finley	Date 1-16-27
Date Feb. 1927	Indexed A. C. Johnson

Ed'N ℄ Normandie
FC 5C 4-14

Cont from rt Pg 8

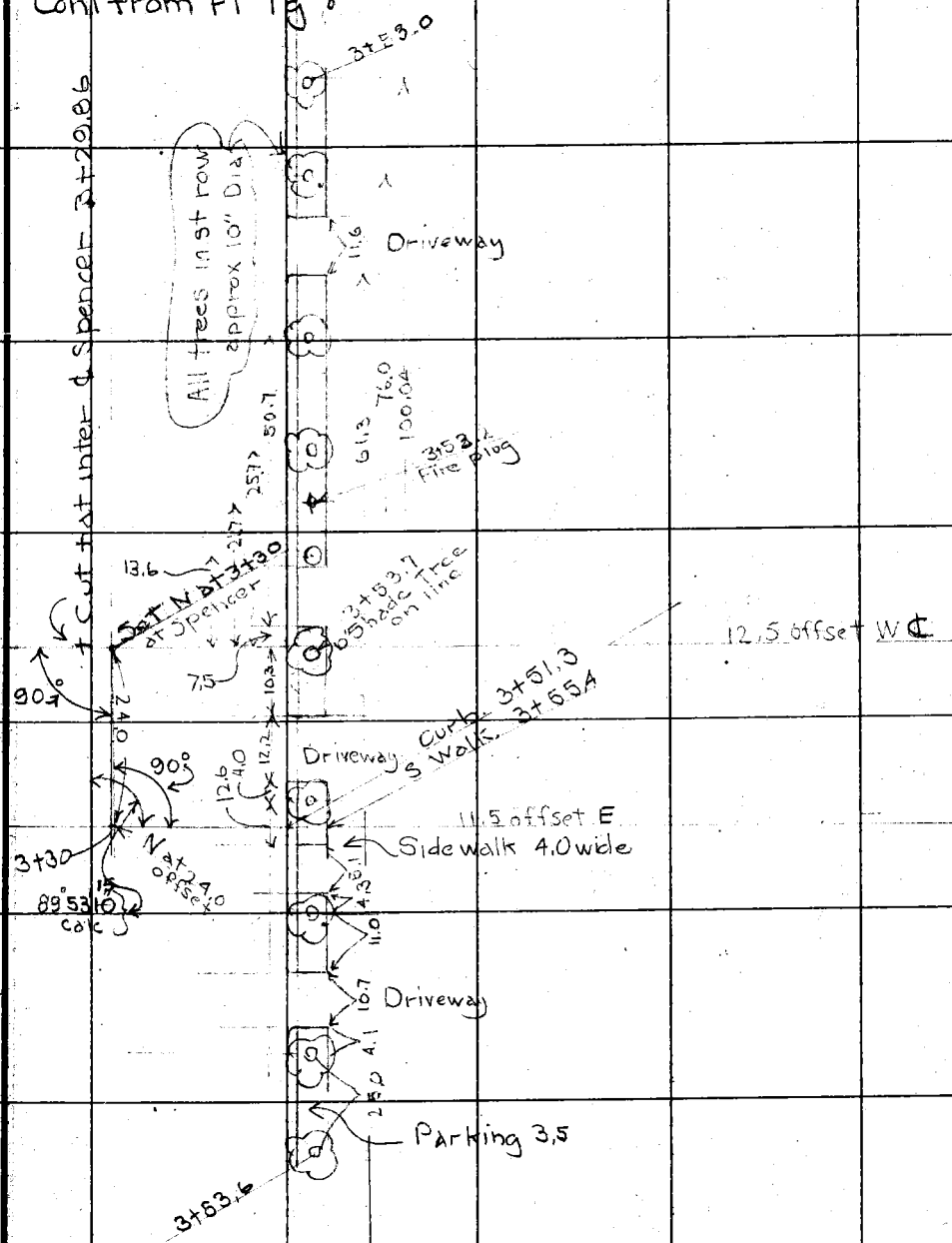

Cont left Pg 10

NOTE: ANY ADDITION OR CHANGES ON THIS SHEET MUST BE MADE OR CIRCLED IN RED. WITH DATE AND NAME OF PERSON MAKING CHANGE.

DO NOT EXTEND NOTES THIS SIDE OF THIS LINE

RETURN TO LOS ANGELES COUNTY SURVEYOR

240
125
115

F.B. 255 Pg. 10 Chief Party Notes by Date

RETURN TO LOS ANGELES COUNTY SURVEYOR

DO NOT EXTEND NOTES THIS SIDE OF THIS LINE

NOTE: ANY ADDITION OR CHANGES ON THIS SHEET MUST BE MADE OR CIRCLED IN RED. WITH DATE AND NAME OF PERSON MAKING CHANGE.

Cont from rt Pg 9

Cont left Pg 11

Date _____ Notes by Svenson Chief Party _____ F.B. 255 Pg. 11

Plotted by Hopkins	W. O. No. 4033 S. S. O. No.
Date Feb. 1927	Location Normandie
Map No.	Surveyed by Svenson
Plotting C'k'd by D.M. Finley	Date 1-16-27
Date Feb. 1927	Indexed A. C. Johnson

Fd SW at inter
PC564-13

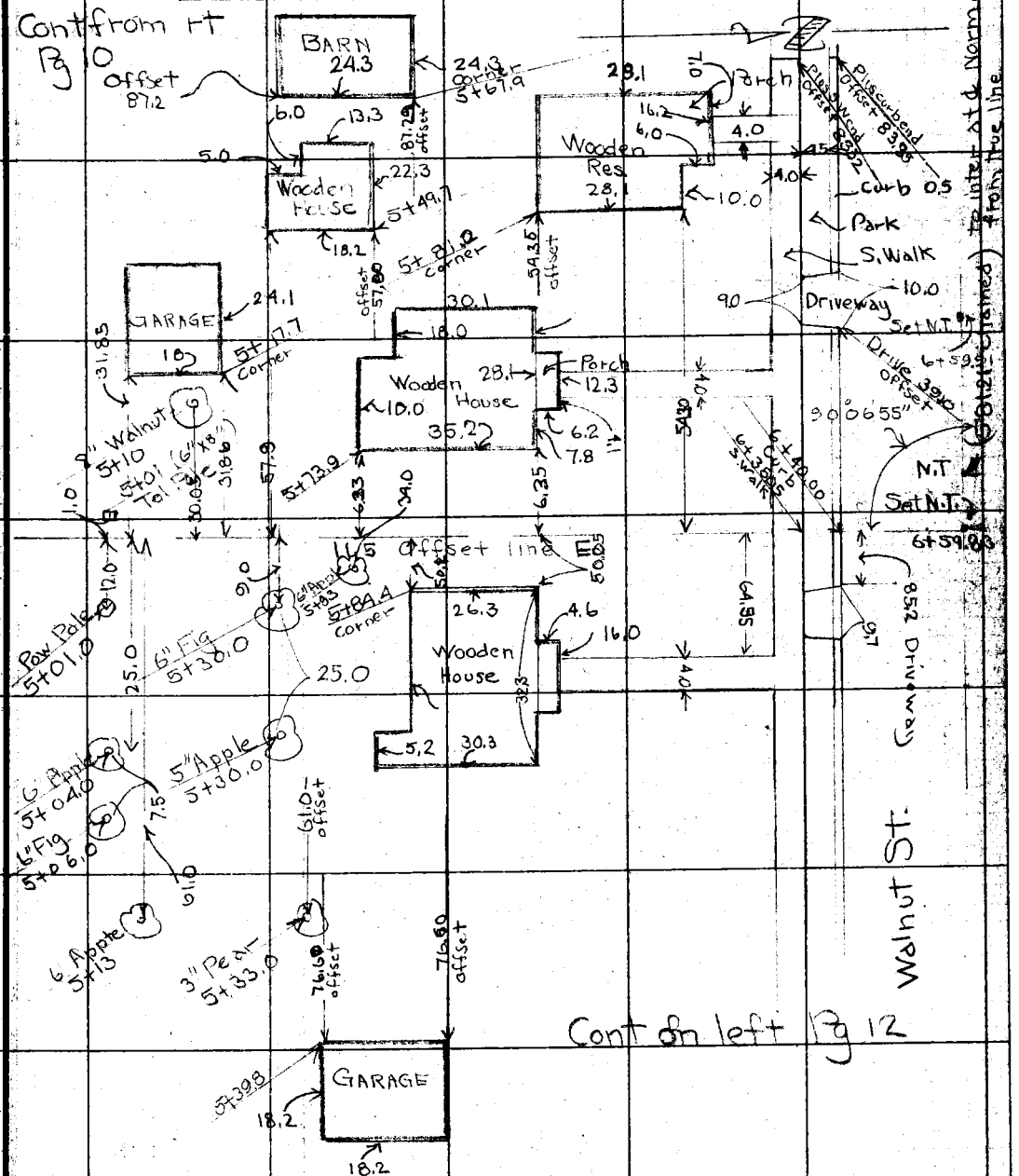

NOTE: ANY ADDITION OR CHANGES ON THIS SHEET MUST BE MADE OR CIRCLED IN RED, WITH DATE AND NAME OF PERSON MAKING CHANGE.

DO NOT EXTEND NOTES THIS SIDE OF THIS LINE

RETURN TO LOS ANGELES COUNTY SURVEYOR

F.B. 255 Pg. 12 Chief Party Notes by Svenson Date

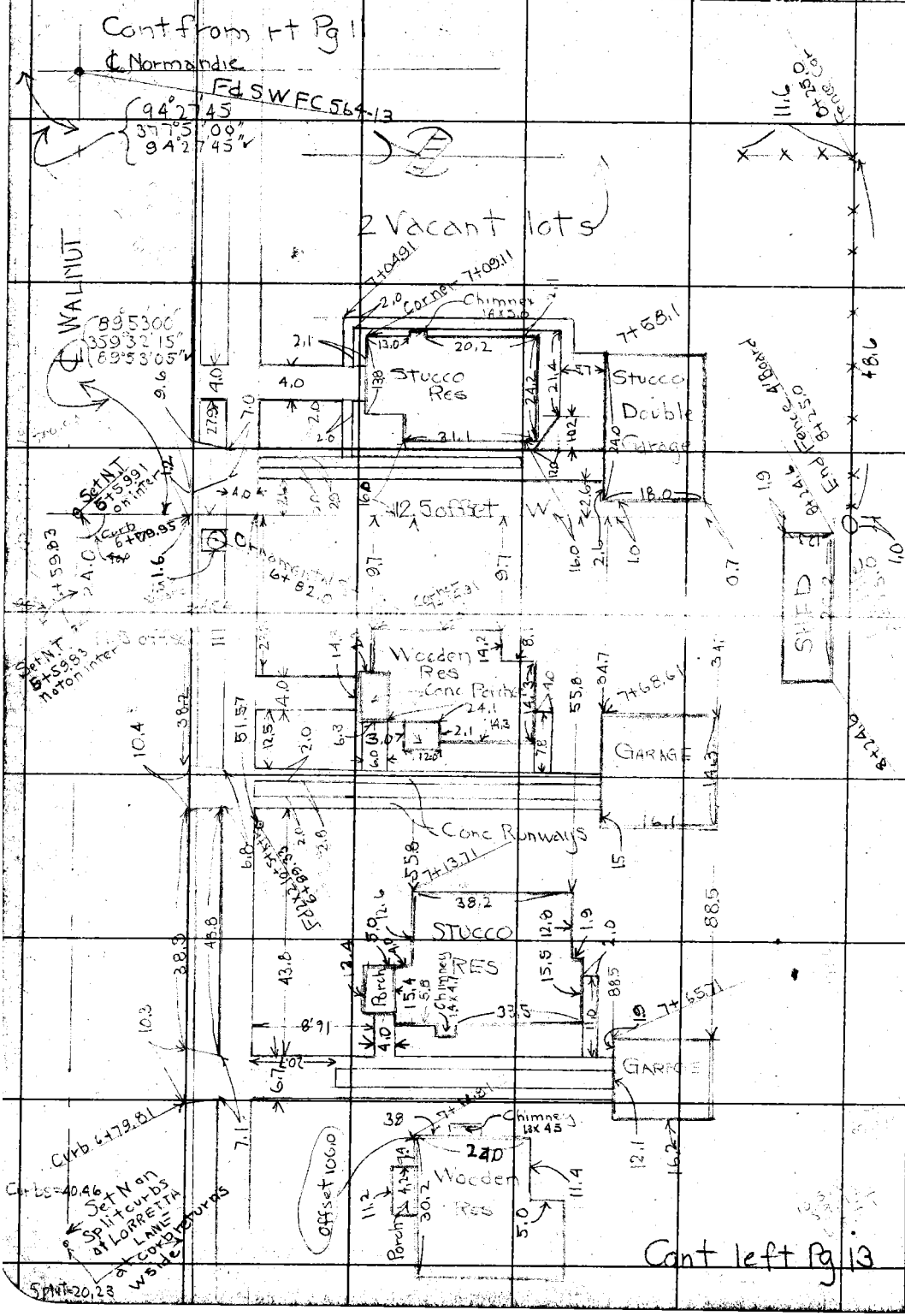

RETURN TO
LOS ANGELES COUNTY SURVEYOR

DO NOT EXTEND NOTES THIS SIDE OF THIS LINE

NOTE: ANY ADDITION OR CHANGES ON THIS SHEET MUST BE MADE OR CIRCLED IN RED, WITH DATE AND NAME OF PERSON MAKING CHANGE.

Date _____ Notes by _____ Chief Party Svenson F.B. 255 Pg. 13

Plotted by Hopkins	W. O. No. 4033 D. R. O. No.
Date Feb. 1927	Location Normandie
Map No.	Surveyed by Svenson
Plotting C'k'd by D. M. Finley	Date 1-18-27
Date Feb 1927	Indexed A. C. Johnson

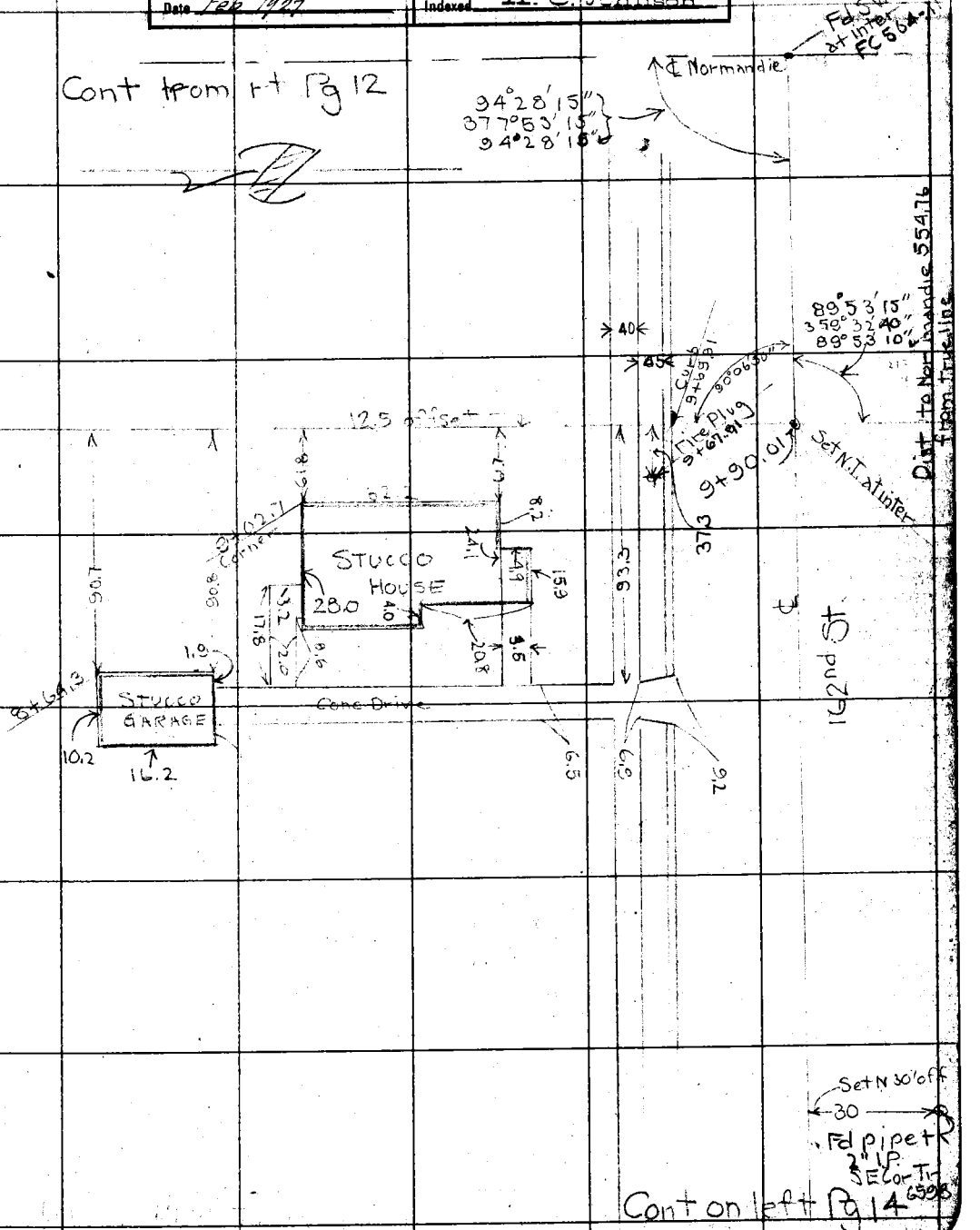

NOTE: ANY ADDITION OR CHANGES ON THIS SHEET MUST BE MADE OR CIRCLED IN RED, WITH DATE AND NAME OF PERSON MAKING CHANGE.

DO NOT EXTEND NOTES THIS SIDE OF THIS LINE

RETURN TO LOS ANGELES COUNTY SURVEYOR

F.B. 255 PG. 14 Chief Party Notes by Svenson Date

Cont from rt Pg 13

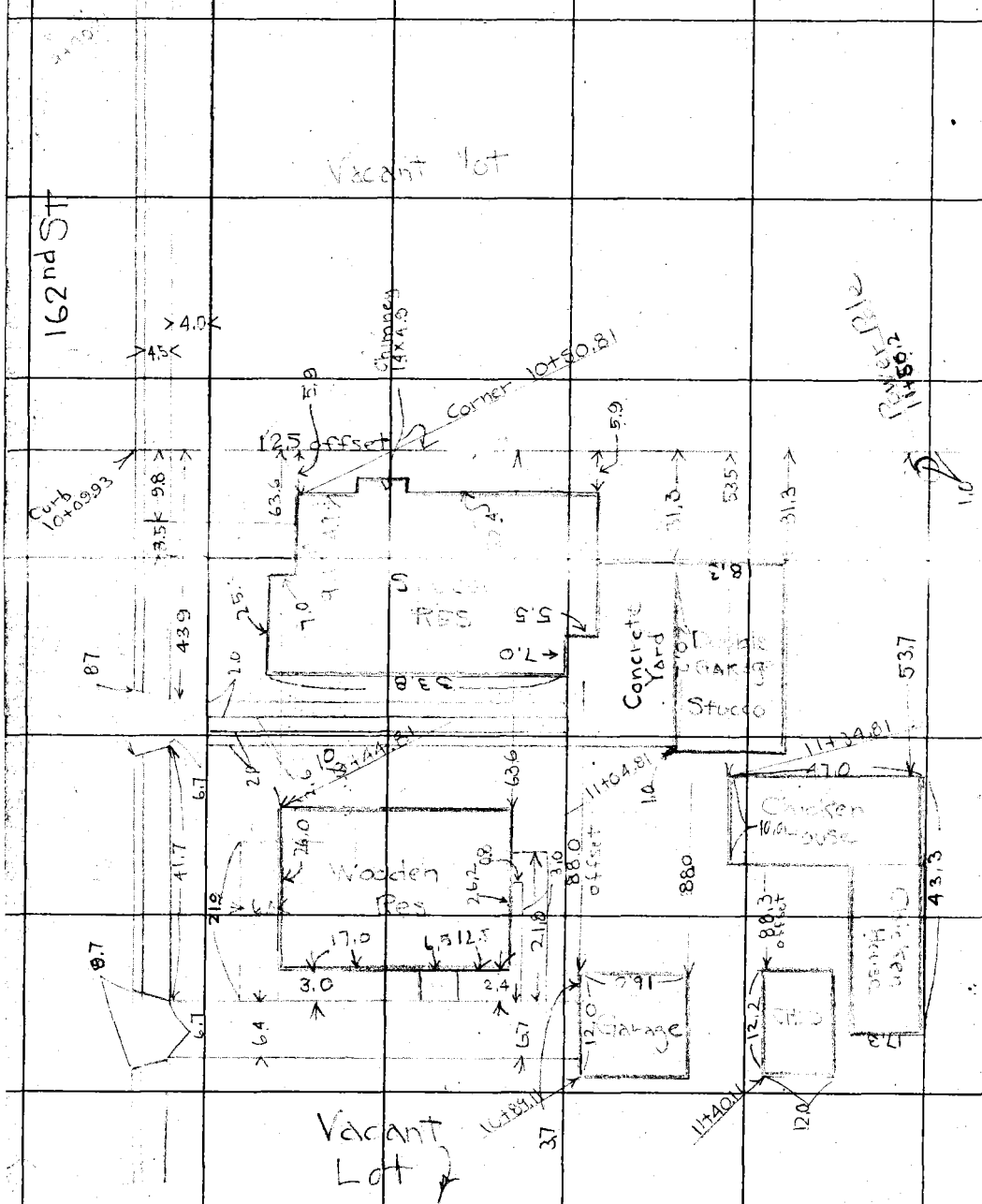

Cont left Pg 15

RETURN TO
LOS ANGELES COUNTY SURVEYOR

NOTE: ANY ADDITION OR CHANGES ON THIS SHEET MUST BE MADE OR CIRCLED IN RED, WITH DATE AND NAME OF PERSON MAKING CHANGE.

DO NOT EXTEND NOTES THIS SIDE OF THIS LINE

Date _____ Notes by _____ Chief Party Svenson F.B. 255 Pg. 15

Plotted by Hopkins	W. O. No. 4033 O. S. O. No.
Date Feb. 1927	Location Normandie
Map No.	Surveyed by Svenson
Plotting C'k'd by D. M. Finley	Date 1-18-27
Date Feb. 1927	Indexed A. C. Johnson

Cont from rt Pg 14

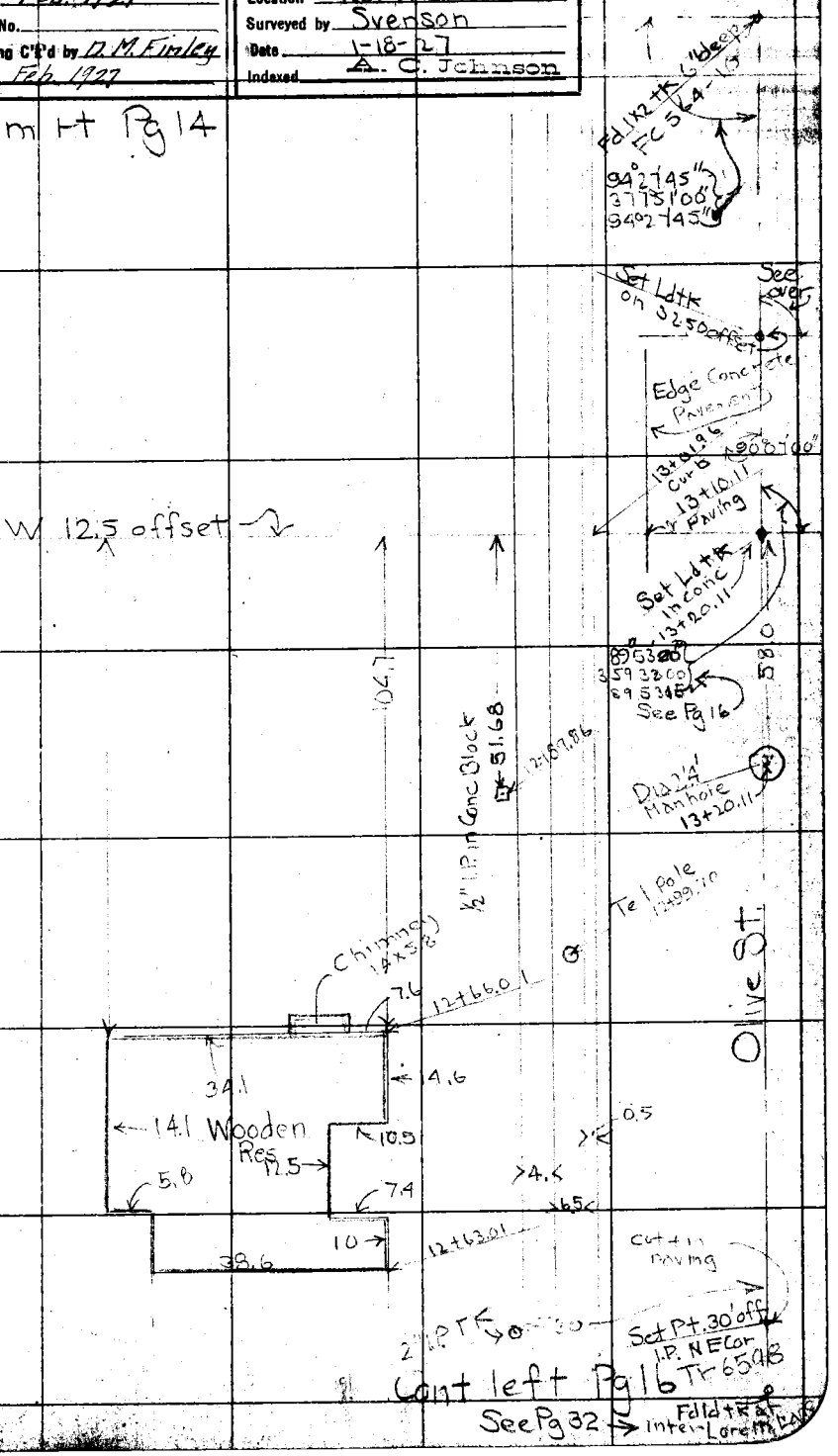

Cont left Pg 16

See Pg 32 Fd ldtk at inter-Loretta Lane

NOTE: ANY ADDITION OR CHANGES ON THIS SHEET MUST BE MADE OR CIRCLED IN RED, WITH DATE AND NAME OF PERSON MAKING CHANGE.

DO NOT EXTEND NOTES THIS SIDE OF THIS LINE

RETURN TO LOS ANGELES COUNTY SURVEYOR

F.B. 255 PG. 16 Chief Party Notes by Svenson Date

Cont from Lt Pg 15

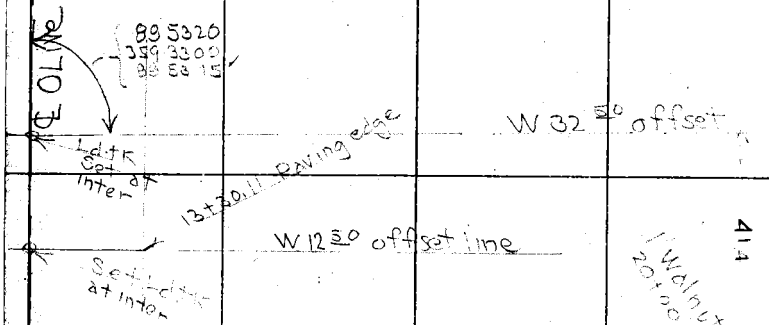

Cont Left Pg 17

RETURN TO
LOS ANGELES COUNTY SURVEYOR

NOTE: ANY ADDITION OR CHANGES ON THIS SHEET MUST BE MADE OR CIRCLED IN RED, WITH DATE AND NAME OF PERSON MAKING CHANGE.

DO NOT EXTEND NOTES THIS SIDE OF THIS LINE

Date _____ Notes by Svenson Chief Party _____ F.B. 255 Pg. 17

Plotted by Hopkins	W. O. No. 4033 D. S. O. No.
Date Feb. 1927	Location Normandie
Map No.	Surveyed by Svenson
Plotting C'k'd by D.M. Finley	Date 1-19-27
Date Feb. 1927	Indexed A. C. Johnson

NOTE: ANY ADDITION OR CHANGES ON THIS SHEET MUST BE MADE OR CIRCLED IN RED, WITH DATE AND NAME OF PERSON MAKING CHANGE.

DO NOT EXTEND NOTES THIS SIDE OF THIS LINE

RETURN TO LOS ANGELES COUNTY SURVEYOR

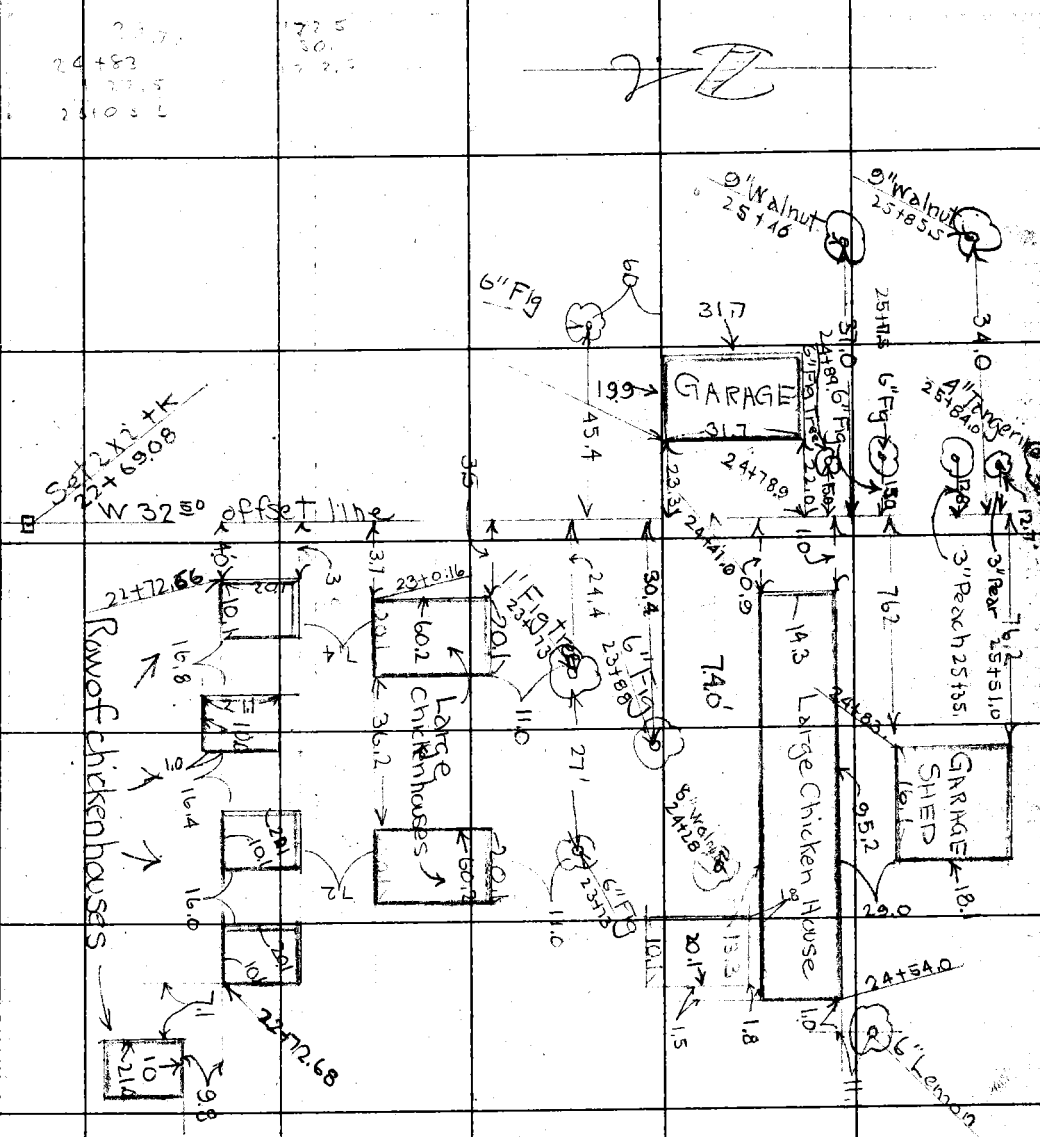

Cont from Rt Pg16

Cont over

F.B. 2155 Pg. 18 Chief Party Notes by Svenson Date

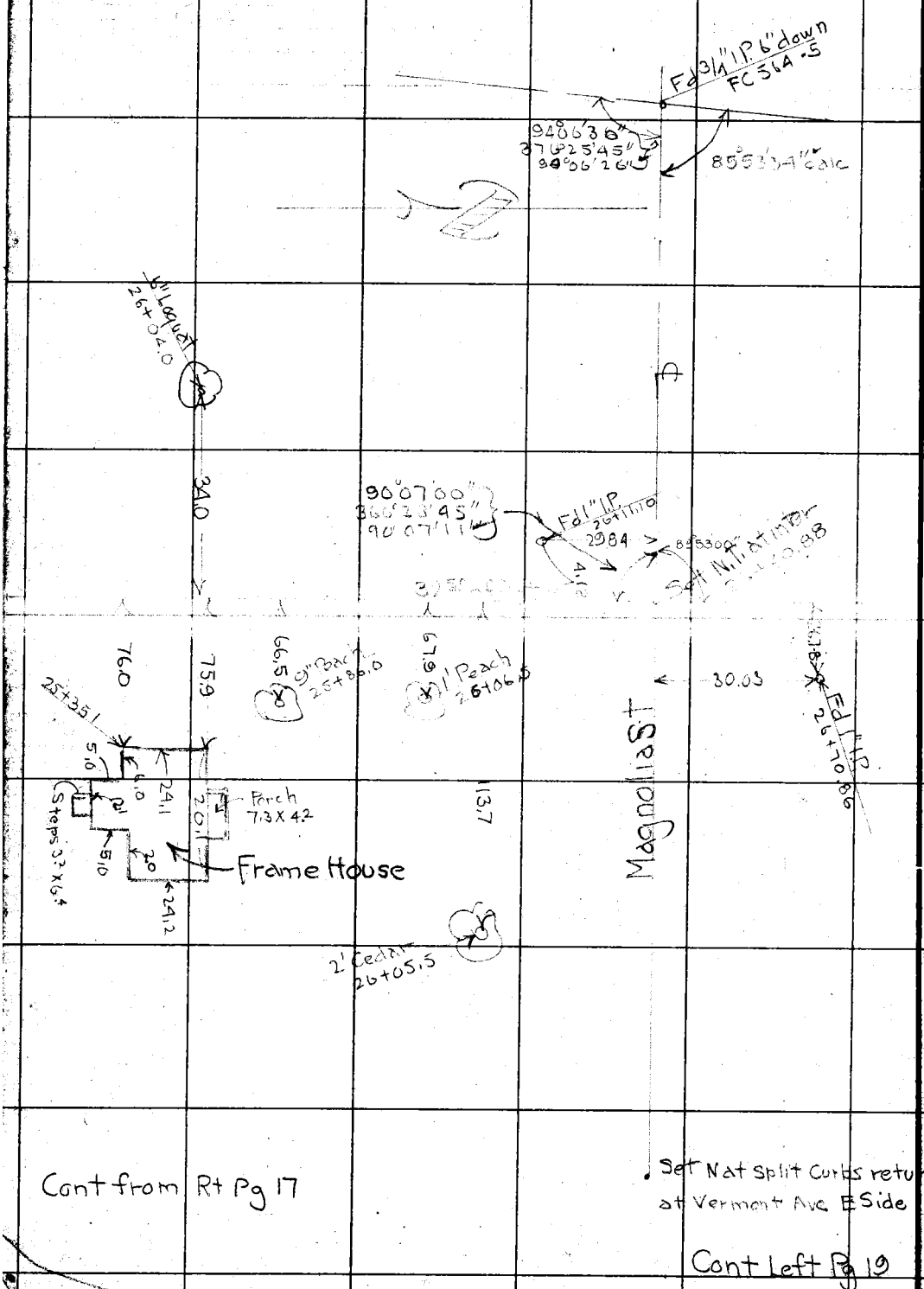

RETURN TO LOS ANGELES COUNTY SURVEYOR

DO NOT EXTEND NOTES THIS SIDE OF THIS LINE

NOTE: ANY ADDITION OR CHANGES ON THIS SHEET MUST BE MADE OR CIRCLED IN RED, WITH DATE AND NAME OF PERSON MAKING CHANGE.

Date _____ Notes by _____ Chief Party Svenson F.B. 255 Pg. 19

Platted by Hopkins	W. O. No. 4033 S. S. O. No.
Date Feb. 1927	Location Normandie
Map No.	Surveyed by Svenson
Platting C'k'd by D.M. Finley	Date 1-20-27
Date Feb. 1927	Indexed A. C. Johnson

NOTE: ANY ADDITION OR CHANGES ON THIS SHEET MUST BE MADE OR CIRCLED IN RED. WITH DATE AND NAME OF PERSON MAKING CHANGE.

DO NOT EXTEND NOTES THIS SIDE OF THIS LINE

RETURN TO LOS ANGELES COUNTY SURVEYOR

Cont from Rt Pg 18

Cont over

F.B. 255 Pg. 20 Chief Party Notes by Date

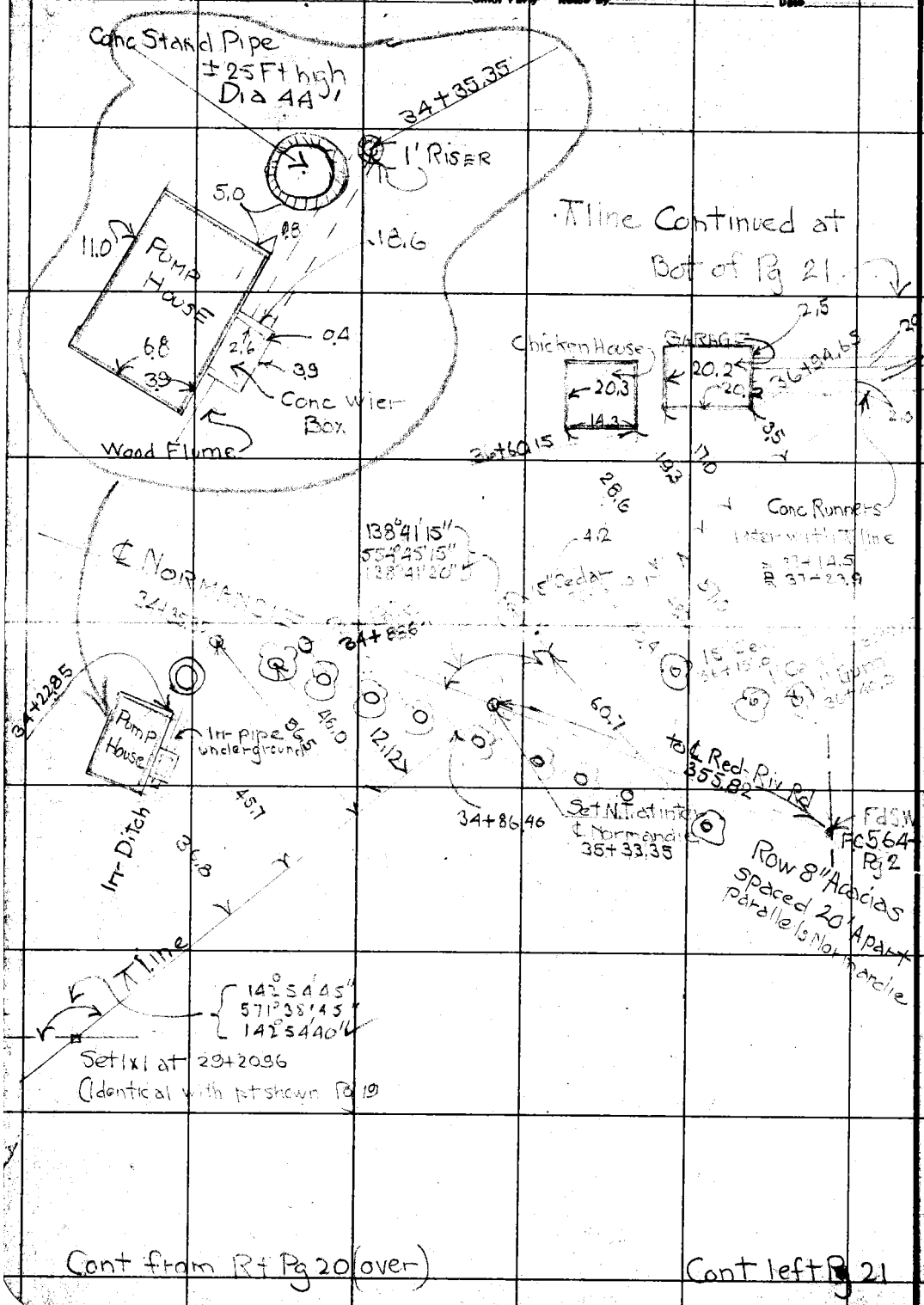

Cont from Rt Pg 20 (over)

Cont left Pg 21

RETURN TO LOS ANGELES COUNTY SURVEYOR

DO NOT EXTEND NOTES THIS SIDE OF THIS LINE

NOTE: ANY ADDITION OR CHANGES ON THIS SHEET MUST BE MADE OR CIRCLED IN RED. WITH DATE AND NAME OF PERSON MAKING CHANGE.

Date _____ Notes by _____ Chief Party Svenson F.B. 255 Pg. 21

Platted by Hopkins	W. O. No. 4033 D. S. O. No.
Date Feb. 1927	Location Normandie
Map No.	Surveyed by Svenson
Platting C'k'd by D.M. Finley	Date 11-20-27
Date Feb. 1927	Indexed A. C. Johnson

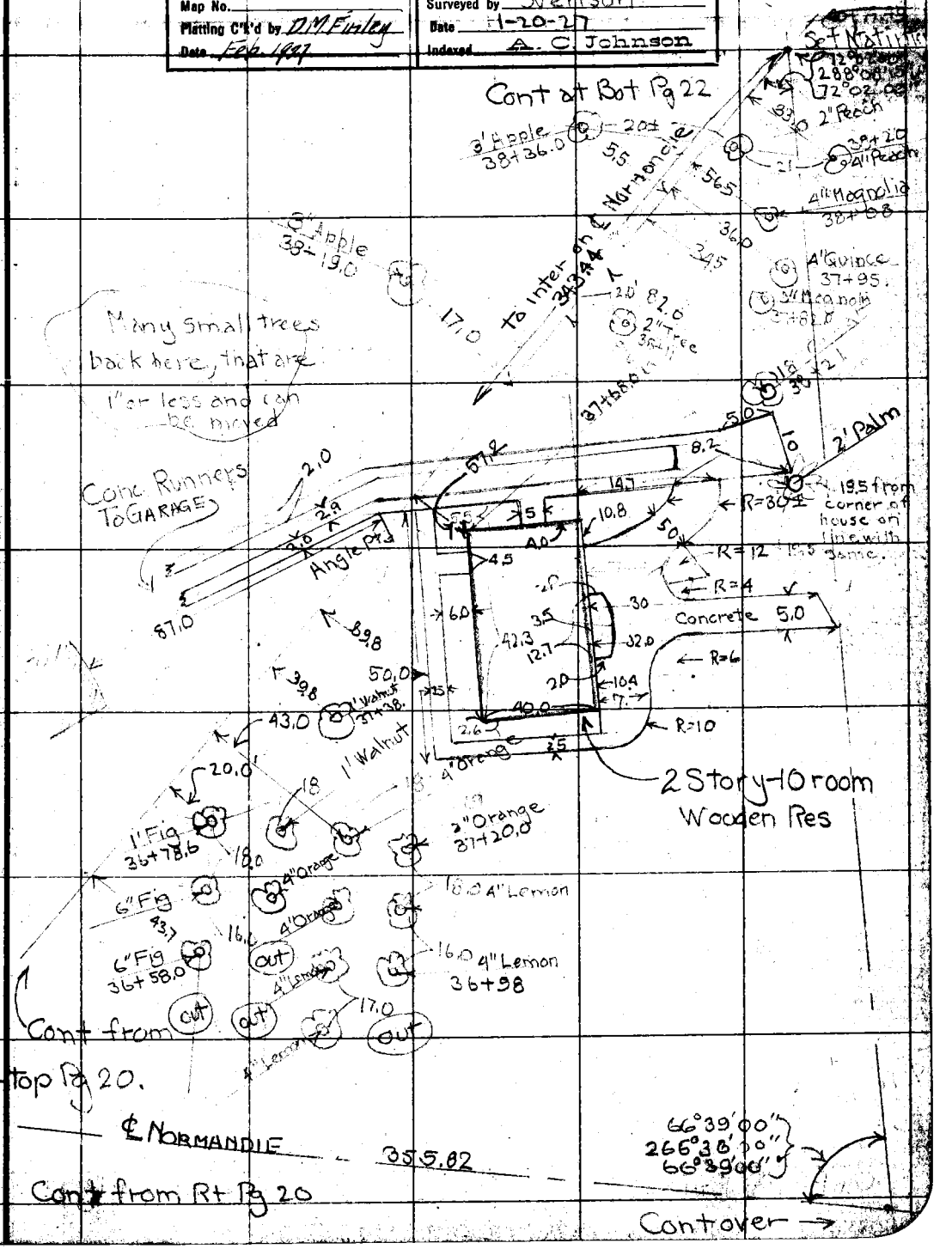

NOTE: ANY ADDITION OR CHANGES ON THIS SHEET MUST BE MADE OR CIRCLED IN RED, WITH DATE AND NAME OF PERSON MAKING CHANGE.

DO NOT EXTEND NOTES THIS SIDE OF THIS LINE

RETURN TO LOS ANGELES COUNTY SURVEYOR

F.B. 255 Pg. 22 Chief Party Notes by Svenson Date

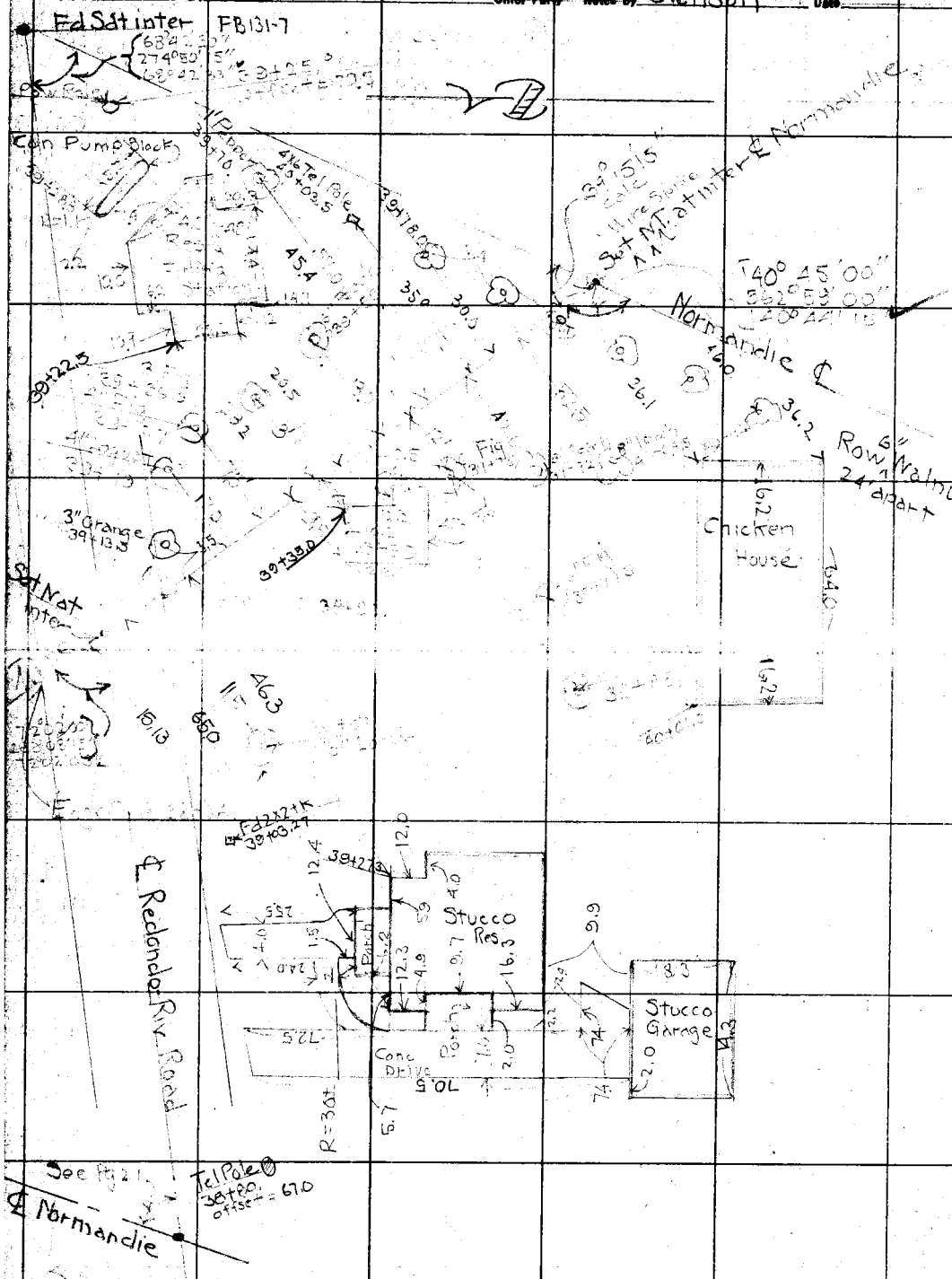

Cont from Rt Pg 21

Cont left Pg 23

RETURN TO
LOS ANGELES COUNTY SURVEYOR

DO NOT EXTEND NOTES THIS SIDE OF THIS LINE

NOTE: ANY ADDITION OR CHANGES ON THIS SHEET MUST BE MADE OR CIRCLED IN RED. WITH DATE AND NAME OF PERSON MAKING CHANGE.

Date 5-20-29 Notes by Miller Chief Party Miller F.B. 251 Pg 224

Platted by	W. O. No. D. S. O. No.
Date	Location NORMANDIE
Map No.	Surveyed by Miller
Platting C'k'd by	Date MAY 1929
Date	Indexed A. C. Johnson

Notes: ANY ADDITIONS OR CHANGES ON THIS SHEET MUST BE MADE ON CIRCLED IN Red. WITH DATE AND NAME OF PERSON MAKING CHANGE.

Do not extend notes this side of this line

RETURN TO LOS ANGELES COUNTY SURVEYOR

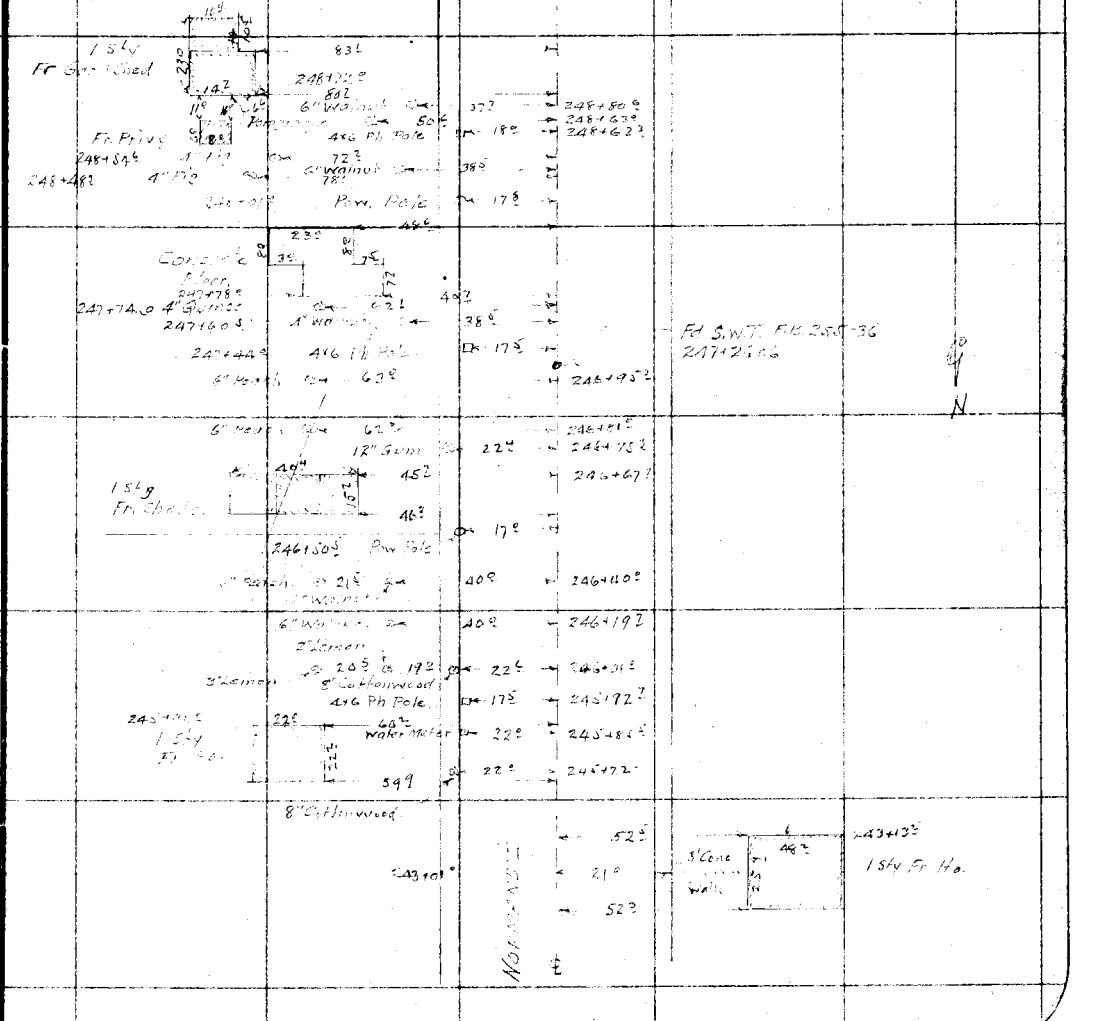

RETURN TO

LOS ANGELES COUNTY SURVEYOR

Note: ANY ADDITIONS OR CHANGES ON THIS SHEET MUST BE MADE OR CIRCLED IN **Red.** WITH DATE AND NAME OF PERSON MAKING CHANGE.

Do not extend notes this side of this line

F. B. _____ PG. _____ Chief Party _____ Notes by _____ Date _____

Date _____ Notes by _____ Chief Party Svenson F.B. 255 pg. 23

Plotted by Hopkins	W. O. No. 4033 B. O. O. No.
Date Feb. 1927	Location Normandie
Map No.	Surveyed by Svenson
Plotting C'k'd by D. M. Finley	Date 1-20-27
Date Feb 1927	Indexed A. C. Johnson

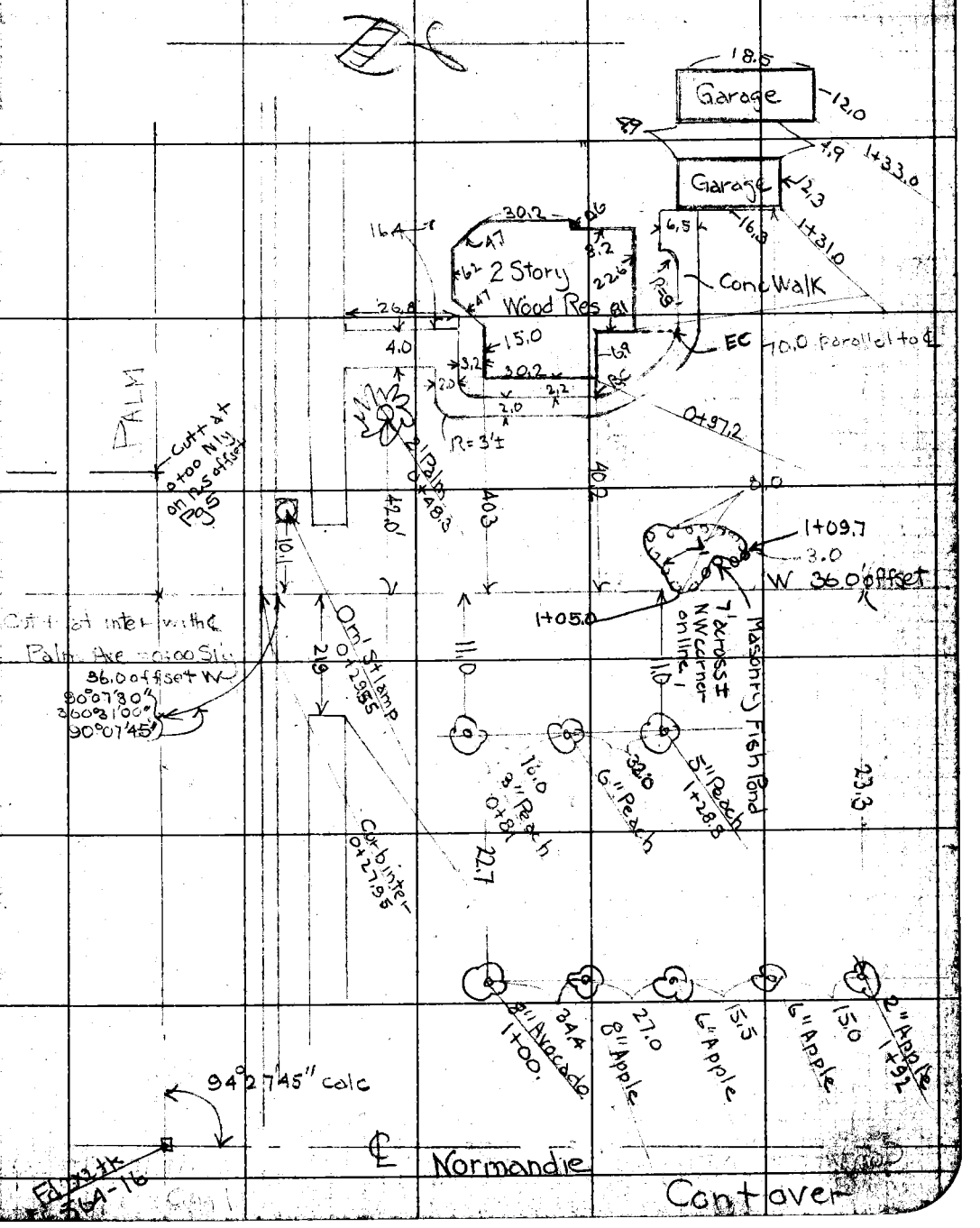

NOTE: ANY ADDITION OR CHANGES ON THIS SHEET MUST BE MADE OR CIRCLED IN RED, WITH DATE AND NAME OF PERSON MAKING CHANGE.

DO NOT EXTEND NOTES THIS SIDE OF THIS LINE

RETURN TO LOS ANGELES COUNTY SURVEYOR

RETURN TO
LOS ANGELES COUNTY SURVEYOR

NOTE: ANY ADDITION OR CHANGES ON THIS SHEET MUST BE MADE OR CIRCLED IN RED. WITH DATE AND NAME OF PERSON MAKING CHANGE.

DO NOT EXTEND NOTES THIS SIDE OF THIS LINE

Date:

Noted by:

Chief Party

F.B. 253 Pg. 24

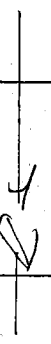

6" Fig
2+29.5

3.3

1" Fig
1+86.0

3.2

1" Fig
2+11.5

2+13
15" Fig

51.3

20.2

22.0

11" Fig
2+11.5

4" Fig
1+88.6

6" Locust
1+84.0

1+73
6" Peach

8" Peach

14.2

6" Peach
1+64.0

2.5

4" Peach

4" Peach
1+59.4

21.0

4" Peach

10" Walnut
1+26.0

28.3

51.4

Cont left Rg 25

Cont from R+ Rg 23

Date _____ Notes by _____ Chief Party Svenson F.B. 255 Pg. 25

Platted by Hopkins	W. O. No. 4033 D. S. O. No.
Date Feb. 1927	Location Normandie
Map No.	Surveyed by Svenson
Platting C'k'd by D.M. Finley	Date 1-22-27
Date Feb. 1927	Indexed A. C. Johnson

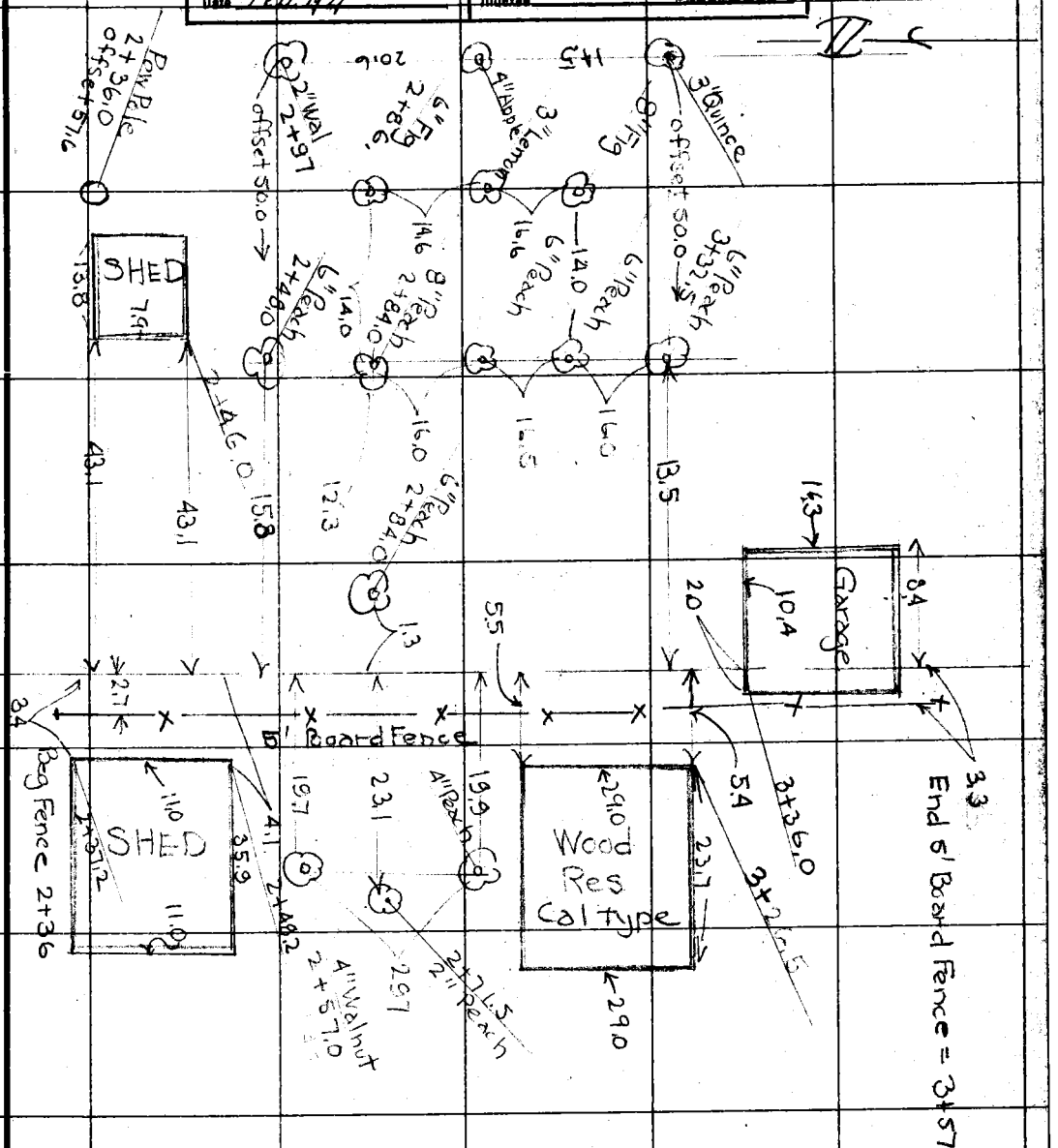

NOTE: ANY ADDITION OR CHANGES ON THIS SHEET MUST BE MADE OR CIRCLED IN RED, WITH DATE AND NAME OF PERSON MAKING CHANGE.

DO NOT EXTEND NOTES THIS SIDE OF THIS LINE

RETURN TO LOS ANGELES COUNTY SURVEYOR

Cont from Rt Pg 24

Cont over

RETURN TO
LOS ANGELES COUNTY SURVEYOR

NOTE: ANY ADDITION OR CHANGES ON THIS SHEET MUST BE MADE OR CIRCLED IN RED. WITH DATE AND NAME OF PERSON MAKING CHANGE.

DO NOT EXTEND NOTES THIS SIDE OF THIS LINE

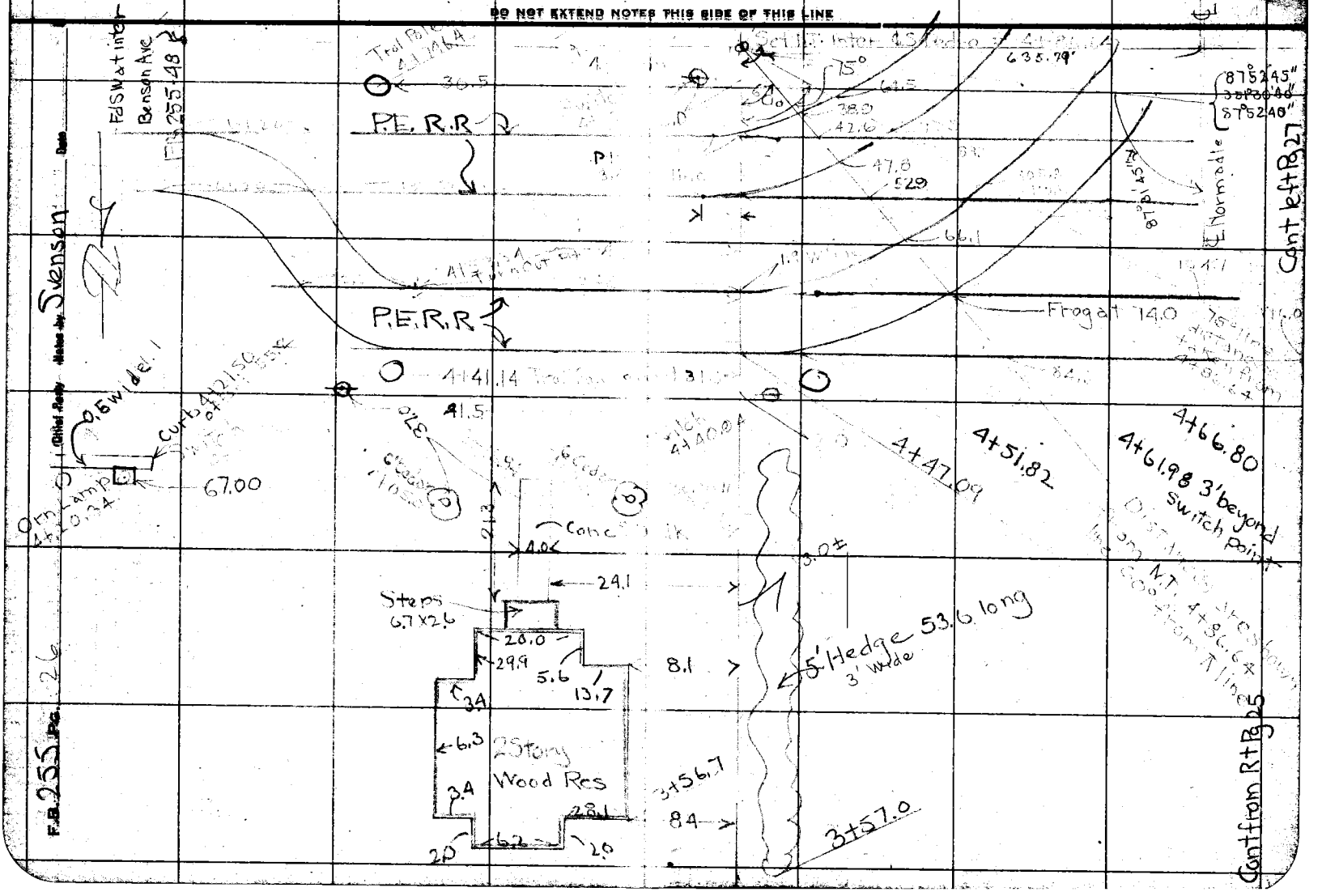

Date _____ Notes by _____ Chief Party Svenson F.B. 255 Pg. 27

Plotted by Hopkins	W.O. No. 4083 S.S.O. No.
Date Feb. 1977	Location Normandie
Map No.	Surveyed by Svenson
Plotting C'k'd by D.M. Finley	Date 1-24-27
Date Feb. 1977	Indexed A. C. [illegible]

875240
0550
5830

NOTE: ANY ADDITION OR CHANGES ON THIS SHEET MUST BE MADE OR CIRCLED IN RED, WITH DATE AND NAME OF PERSON MAKING CHANGE.

DO NOT EXTEND NOTES THIS SIDE OF THIS LINE

RETURN TO
LOS ANGELES COUNTY SURVEYOR

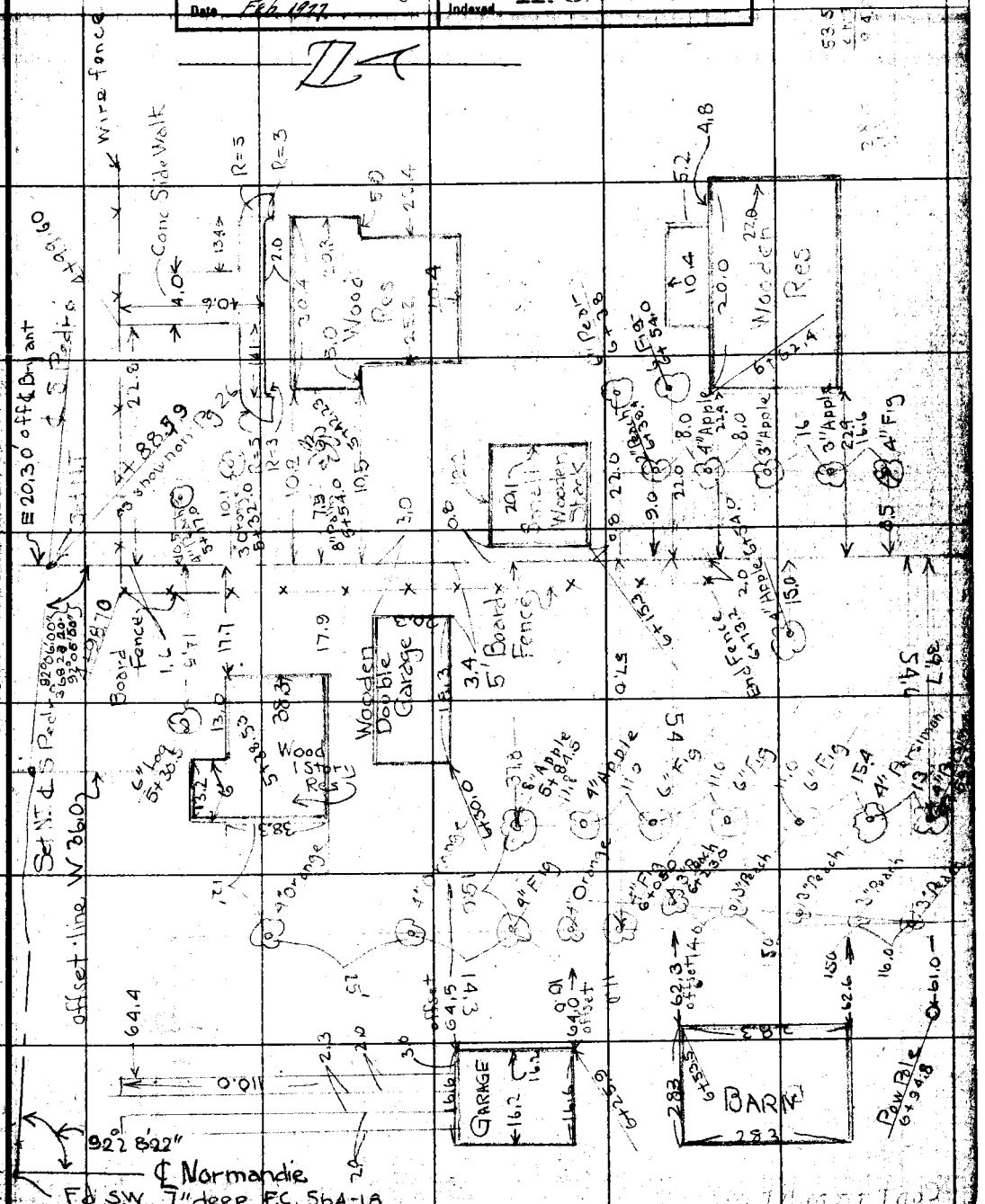

Cont from Rt Pg 26

Cont over

F.B. 255 PG. 28 Chief Party Notes by Svenson Date

RETURN TO
LOS ANGELES COUNTY SURVEYOR

DO NOT EXTEND NOTES THIS SIDE OF THIS LINE

NOTE: ANY ADDITION OR CHANGES ON THIS SHEET MUST BE MADE OR CIRCLED IN RED, WITH DATE AND NAME OF PERSON MAKING CHANGE.

3' Picket Fence

1' Palm 84574

One Story FRAME Res

Cont from Rt Pg 27

Cont left 29

Date _____ Notes by Svenson Chief Party _____ F.B. 255 Pg. 29

Platted by Hopkins	W. O. No. 4033 D. O. O. No.
Date Feb. 1927	Location Normandie
Map No.	Surveyed by Svenson
Platting C'k'd by D.M. Finley	Date 1-26-27
Date Feb. 1927	Indexed A. C. Johnson

NOTE: ANY ADDITION OR CHANGES ON THIS SHEET MUST BE MADE OR CIRCLED IN RED. WITH DATE AND NAME OF PERSON MAKING CHANGE.

DO NOT EXTEND NOTES THIS SIDE OF THIS LINE

RETURN TO LOS ANGELES COUNTY SURVEYOR

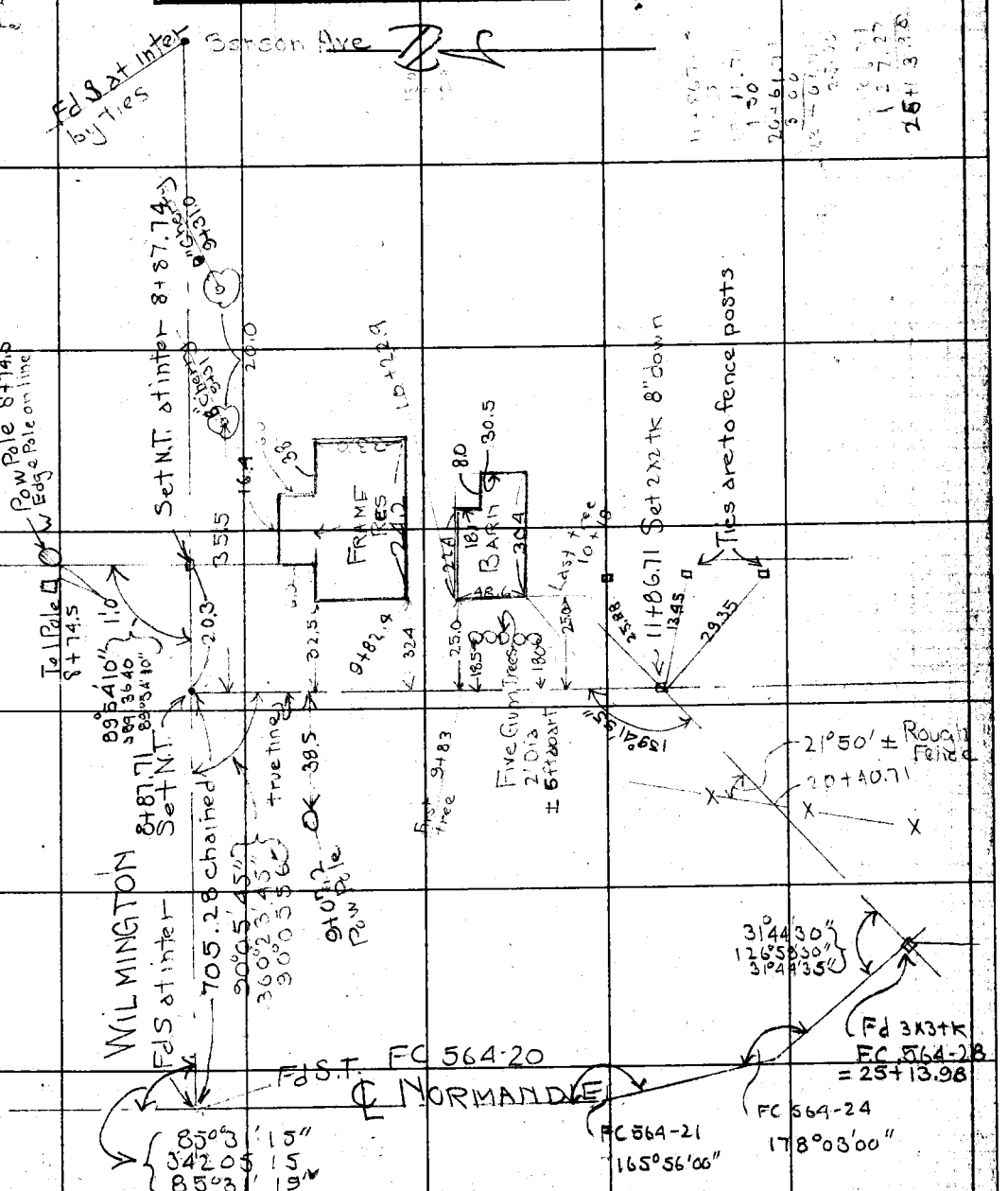

RETURN TO
LOS ANGELES COUNTY SURVEYOR

NOTE: ANY ADDITION OR CHANGES ON THIS SHEET MUST BE MADE OR CIRCLED IN RED. WITH DATE AND NAME OF PERSON MAKING CHANGE.

DO NOT EXTEND NOTES THIS SIDE OF THIS LINE

F.B. Pg. 30

Chief Party Notes by

Date

Date _____ Notes by Svenson Chief Party _____ F.B. 255 Pg. 30A

Platted by	W. O. No. 4033 S. O. O. No.
Date	Location Bryant
Map No.	Surveyed by Svenson
Platting C'k'd by	Date
Date	Indexed Jan. 28-1977-Ashton

NOTE: ANY ADDITION OR CHANGES ON THIS SHEET MUST BE MADE OR CIRCLED IN RED. WITH DATE AND NAME OF PERSON MAKING CHANGE.

DO NOT EXTEND NOTES THIS SIDE OF THIS LINE

RETURN TO LOS ANGELES COUNTY SURVEYOR

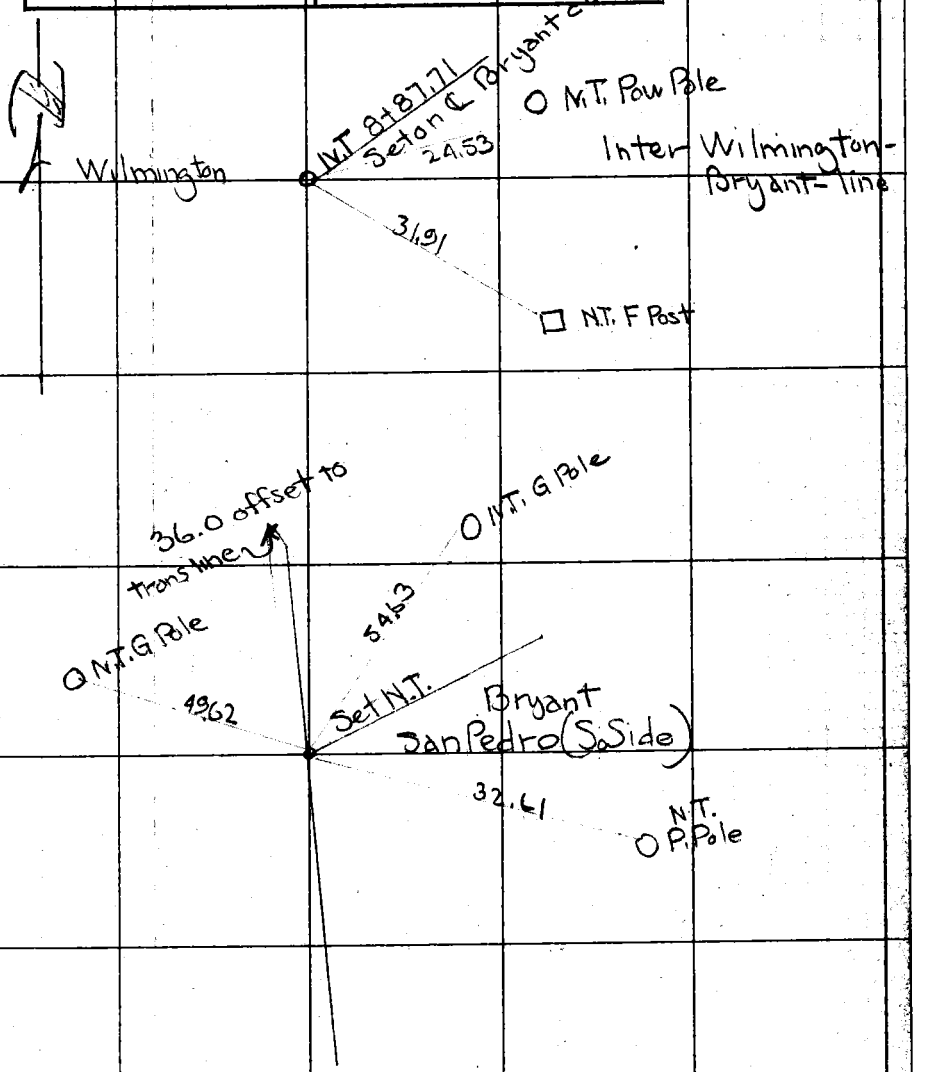

F.B. 255 Pg. 31 Chief Party Notes by: Date

RETURN TO
LOS ANGELES COUNTY SURVEYOR

NOTE: ANY ADDITION OR CHANGES ON THIS SHEET MUST BE MADE OR CIRCLED IN RED, WITH DATE AND NAME OF PERSON MAKING CHANGE.

DO NOT EXTEND NOTES THIS SIDE OF THIS LINE

Date _____ Notes by Svenson Chief Party _____ F.B. 255 Pg. 32

Platted by	W. O. No. 4033 D. S. O. No.
Date	Location Bryant St
Map No.	Surveyed by Svenson
Platting C'k'd by	Date
Date	Indexed A. C. Johnson

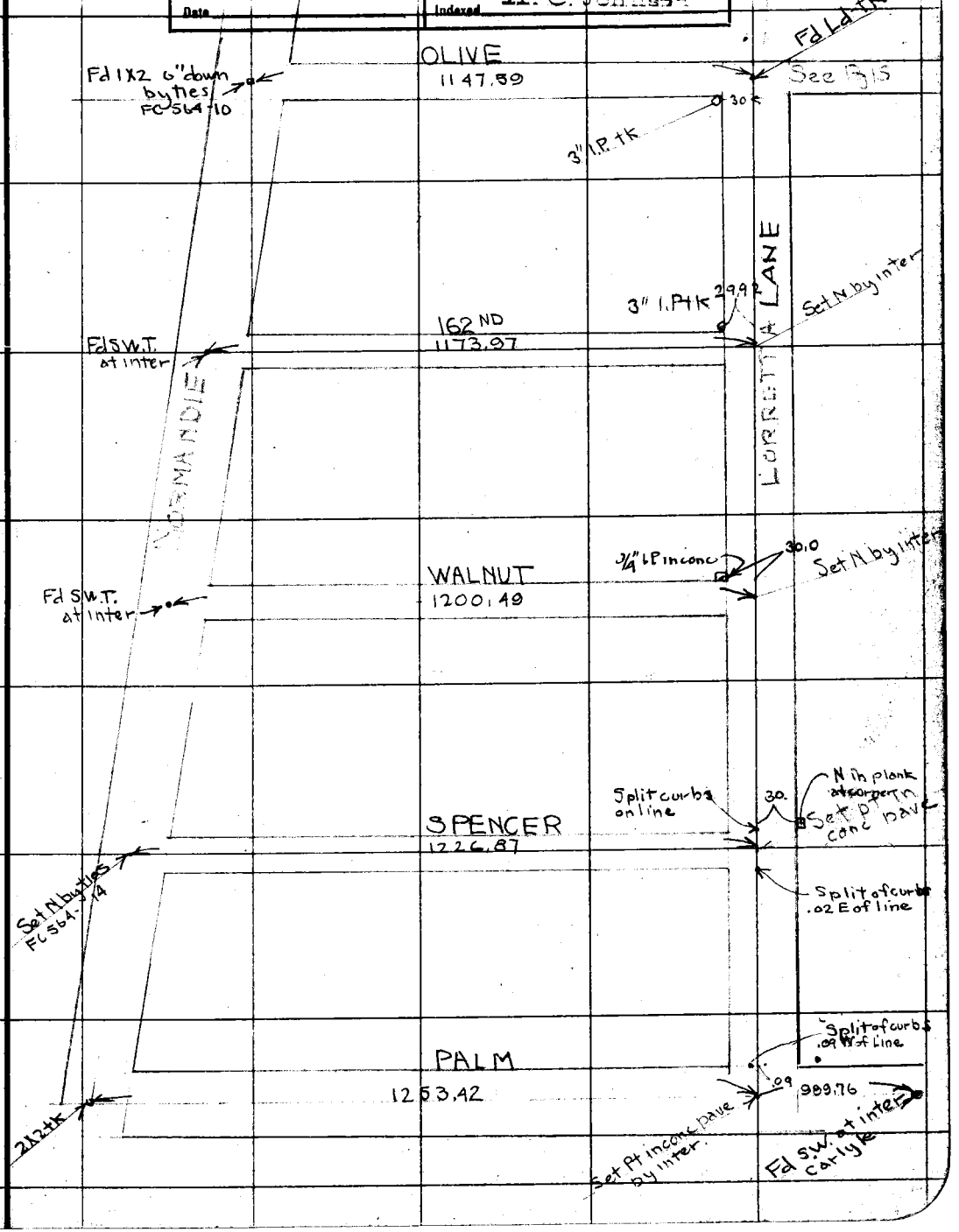

NOTE: ANY ADDITION OR CHANGES ON THIS SHEET MUST BE MADE OR CIRCLED IN RED. WITH DATE AND NAME OF PERSON MAKING CHANGE.

DO NOT EXTEND NOTES THIS SIDE OF THIS LINE

RETURN TO LOS ANGELES COUNTY SURVEYOR

F.B. 255 Pg. 33

There is no
Page 34 + 35

Chief Party Notes by Date

RETURN TO
LOS ANGELES COUNTY SURVEYOR

NOTE: ANY ADDITION OR CHANGES ON THIS SHEET MUST BE MADE OR CIRCLED IN RED. WITH DATE AND NAME OF PERSON MAKING CHANGE.

DO NOT EXTEND NOTES THIS SIDE OF THIS LINE

Date 5-11-27 Notes by Svenson Chief Party

Plotted by K. B. Higgins	W. O. No. 4033 U. S. O. No.
Date June 1927	Location NORMANDIE
Map No. C.S. 8721-2-3	Surveyed by Svenson
Plotting C'k'd by G. W. Paige	Date 5-11
Date July 1927	Indexed A. C. Johnson

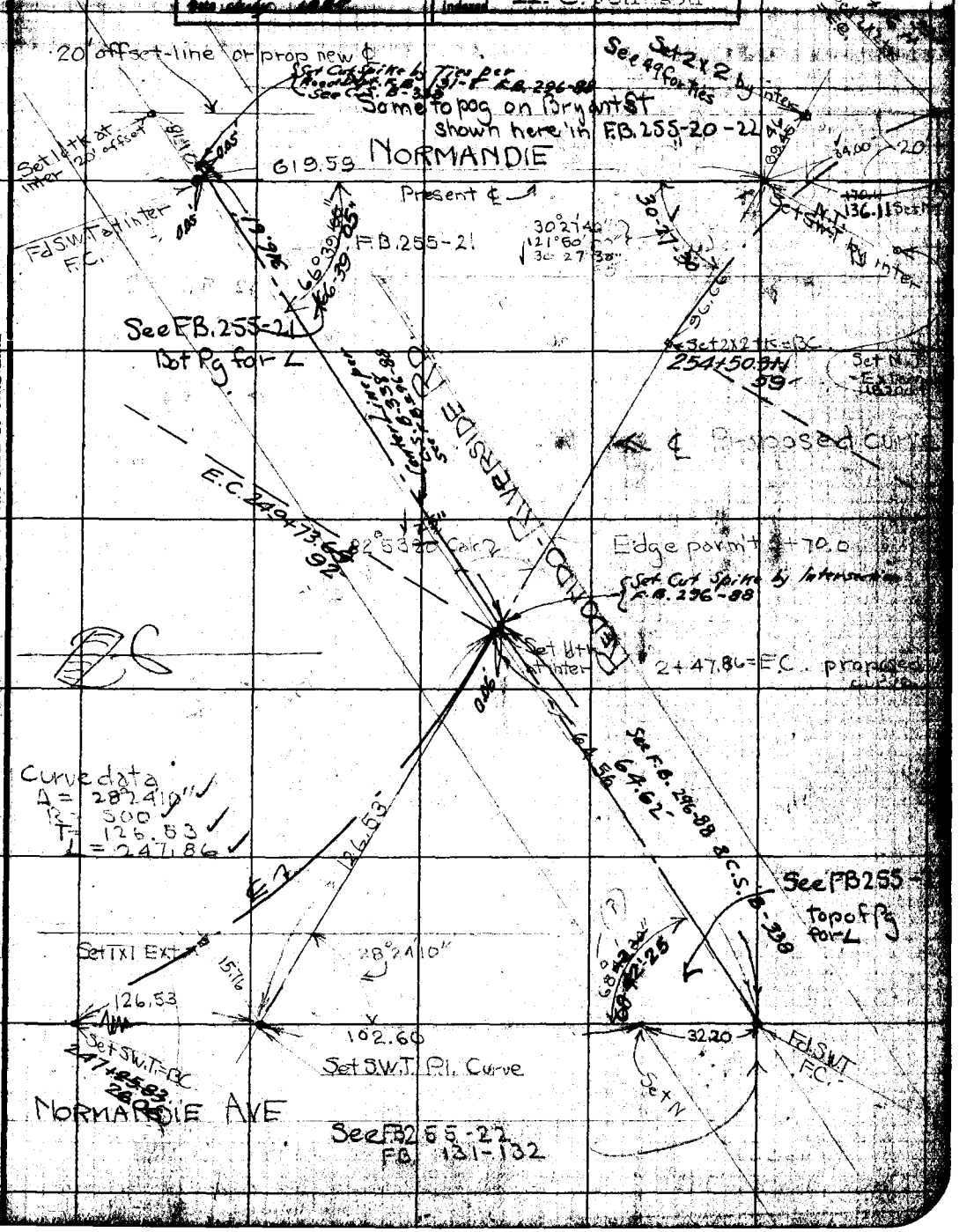

NOTE: ANY ADDITION OR CHANGES ON THIS SHEET MUST BE MADE OR CIRCLED IN RED, WITH DATE AND NAME OF PERSON MAKING CHANGE.

DO NOT EXTEND NOTES THIS SIDE OF THIS LINE

RETURN TO LOS ANGELES COUNTY SURVEYOR

F.B. 255 PG. 37 Chief Party Notes by Svenson Date 5-12-27

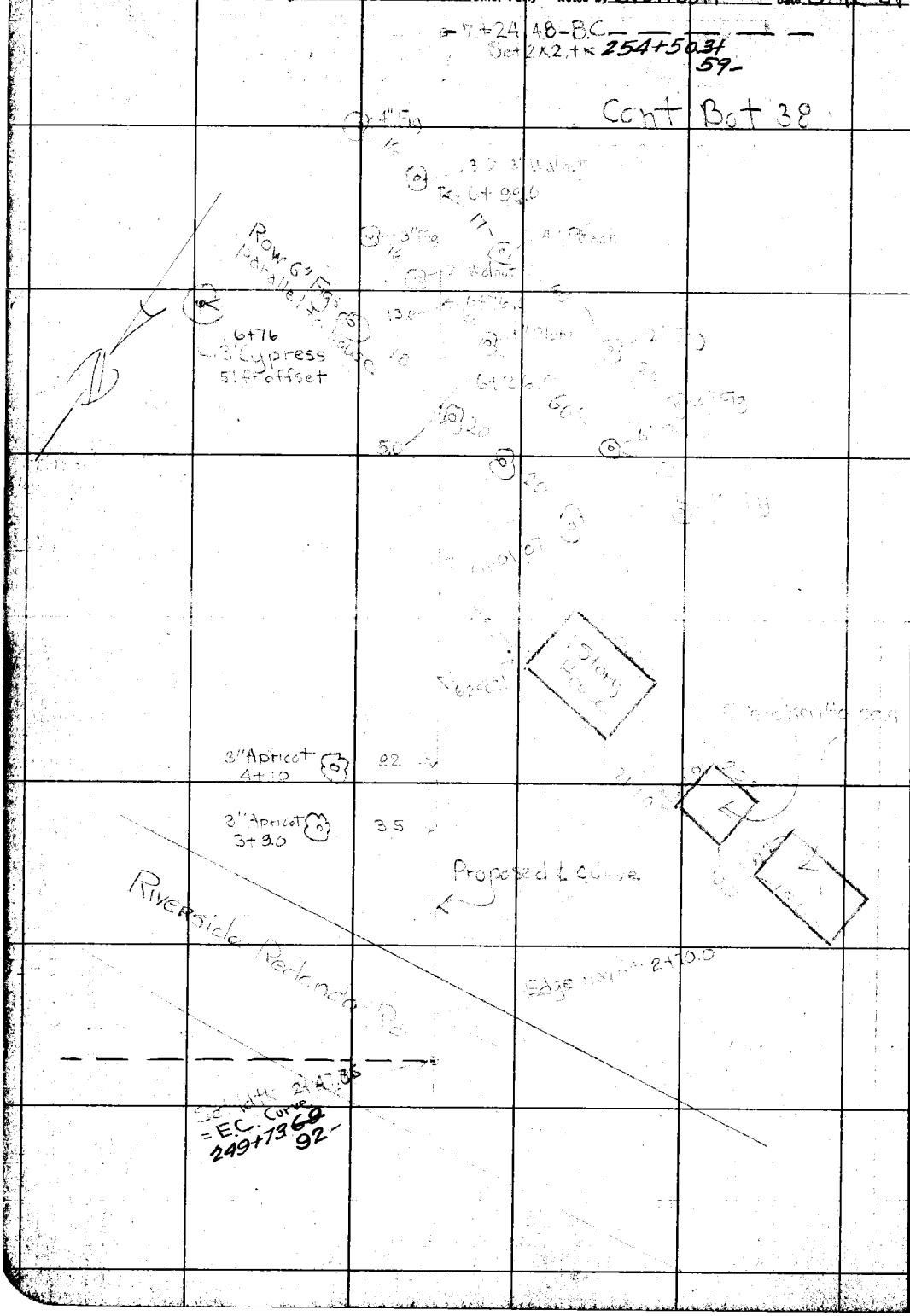

RETURN TO
LOS ANGELES COUNTY SURVEYOR

DO NOT EXTEND NOTES THIS SIDE OF THIS LINE

NOTE: ANY ADDITION OR CHANGES ON THIS SHEET MUST BE MADE OR CIRCLED IN RED. WITH DATE AND NAME OF PERSON MAKING CHANGE.

Date 5-12-27 Notes by Svenson Chief Party Svenson F.B. 255 Pg. 38

Platted by H.B. Higgins	W. O. No. 4033 B. S. O. No.
Date June 1927	Location Normandie
Map No. C.S. 8921-2-3	Surveyed by Svenson
Platting C'k'd by G.W. Paige	Date 5-13-27
Date July 1927	Indexed A. C. Johnson

NOTE: ANY ADDITION OR CHANGES ON THIS SHEET MUST BE MADE OR CIRCLED IN RED. WITH DATE AND NAME OF PERSON MAKING CHANGE.

DO NOT EXTEND NOTES THIS SIDE OF THIS LINE

RETURN TO LOS ANGELES COUNTY SURVEYOR

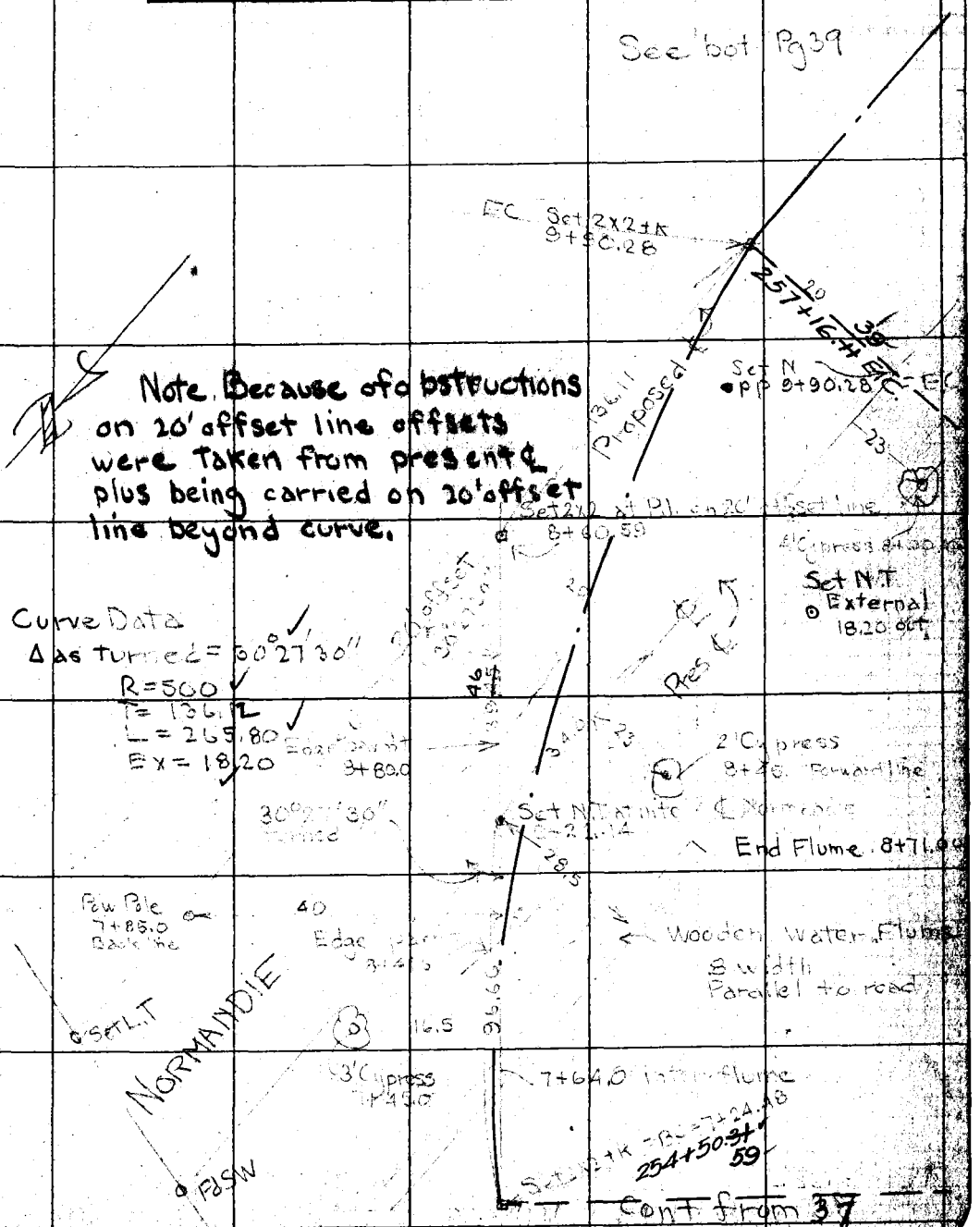

Note. Because of obstructions on 20' offset line offsets were taken from present ℄ plus being carried on 20' offset line beyond curve.

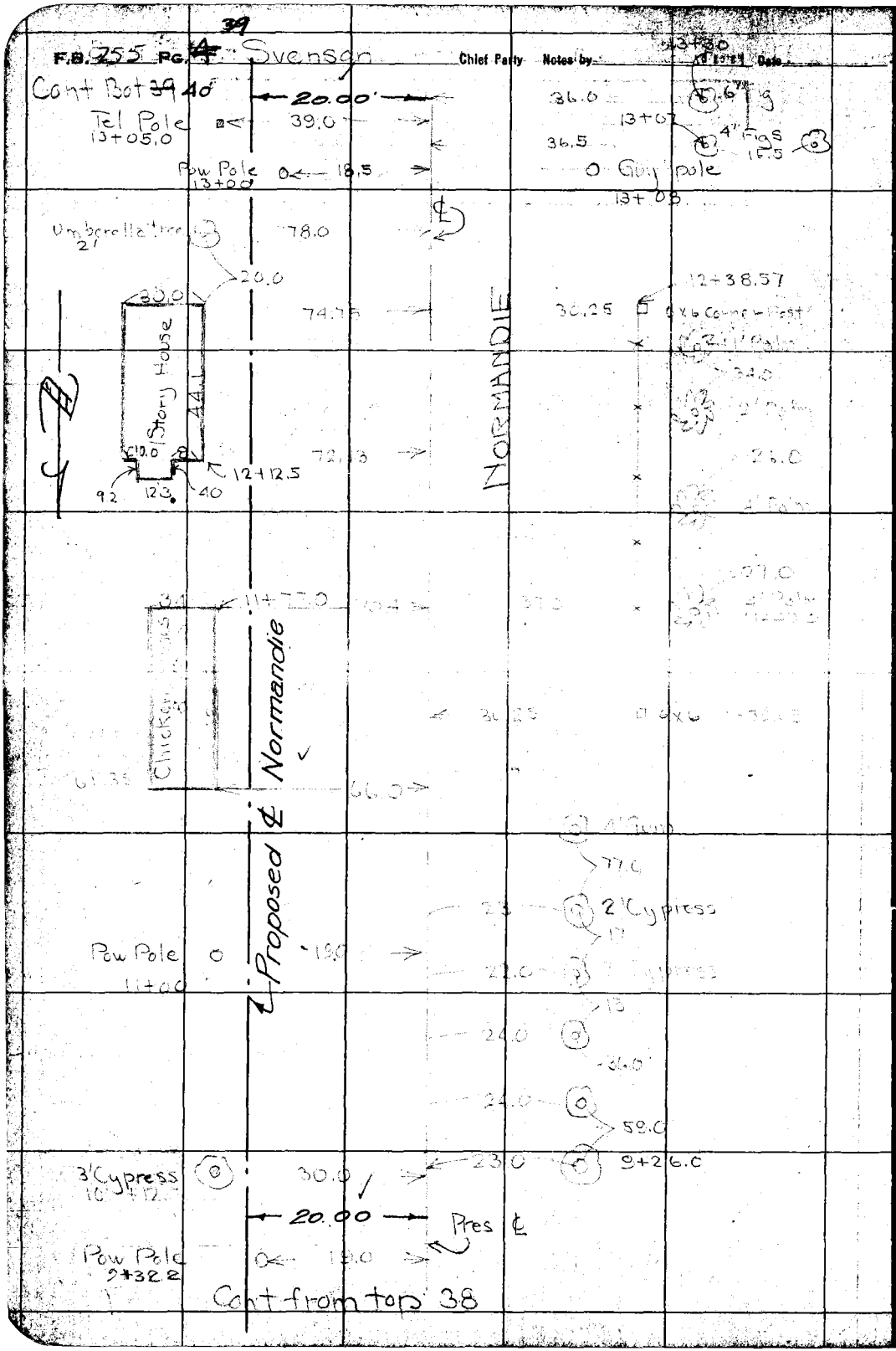

RETURN TO
LOS ANGELES COUNTY SURVEYOR

DO NOT EXTEND NOTES THIS SIDE OF THIS LINE

NOTE: ANY ADDITION OR CHANGES ON THIS SHEET MUST BE MADE OR CIRCLED IN RED, WITH DATE AND NAME OF PERSON MAKING CHANGE.

Date 5-12-27 Notes by Svenson Chief Party F.B. 255 Pg. 5 40

Platted by H.B. Higgins	W. O. No. 4033 U. S. O. No.
Date June 1927	Location Normandie
Map No. C.S. 8921-3	Surveyed by Svenson
Platting C'k'd by C.W. Paige	Date 5-12-27
Date July 1927	Indexed A. C. Johnson

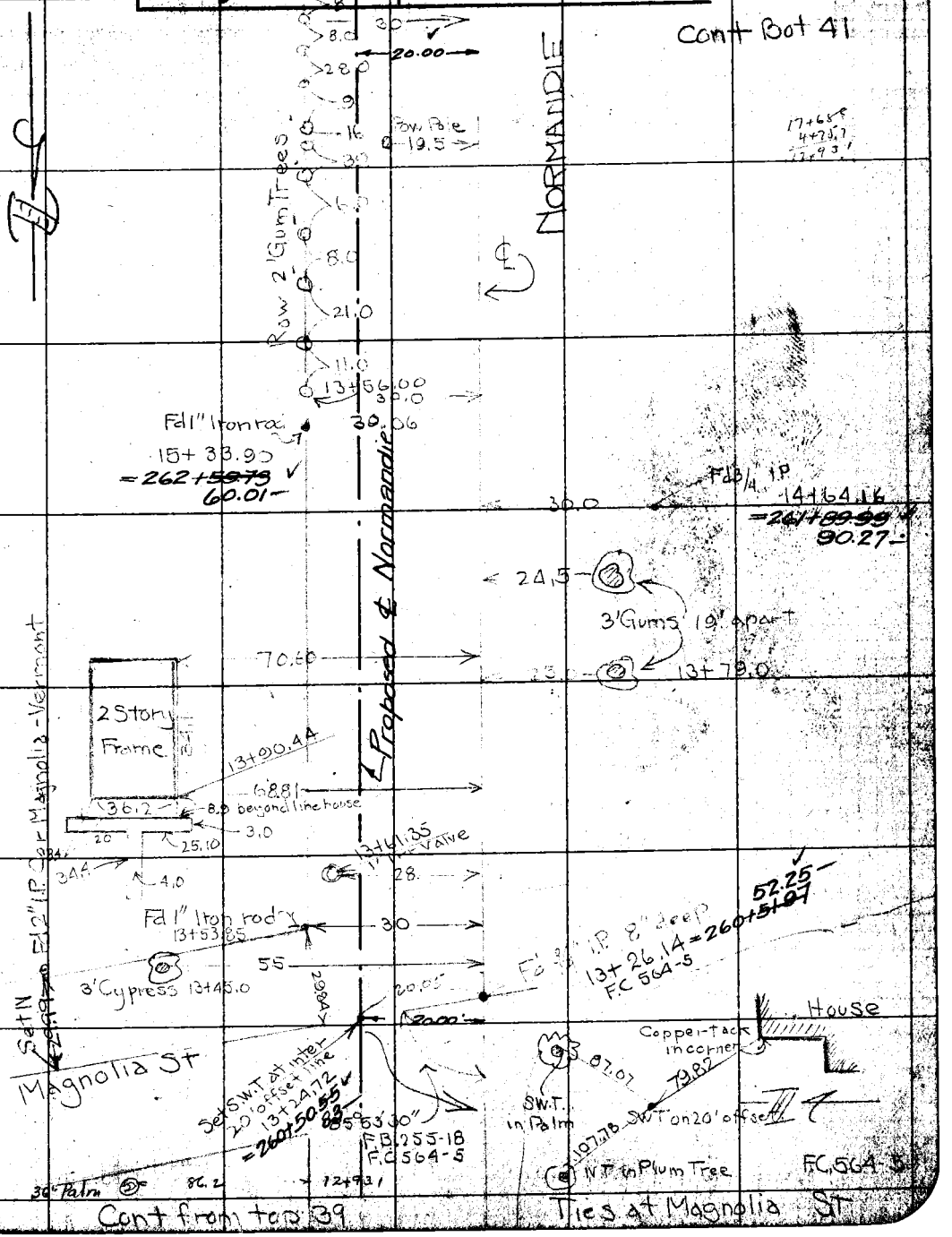

NOTE: ANY ADDITION OR CHANGES ON THIS SHEET MUST BE MADE OR CIRCLED IN RED, WITH DATE AND NAME OF PERSON MAKING CHANGE.

DO NOT EXTEND NOTES THIS SIDE OF THIS LINE

RETURN TO LOS ANGELES COUNTY SURVEYOR

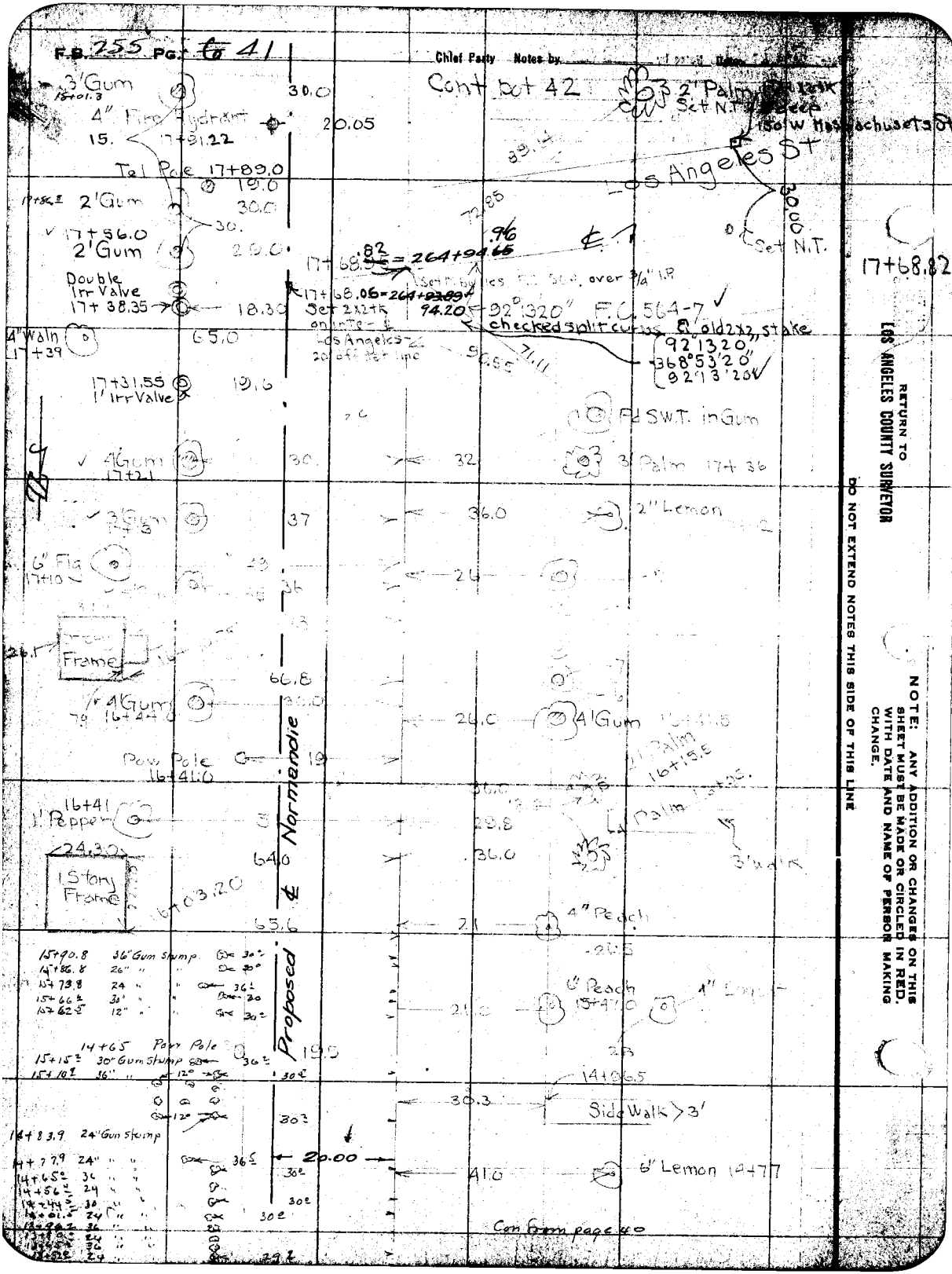

RETURN TO
LOS ANGELES COUNTY SURVEYOR

DO NOT EXTEND NOTES THIS SIDE OF THIS LINE

NOTE: ANY ADDITION OR CHANGES ON THIS SHEET MUST BE MADE OR CIRCLED IN RED, WITH DATE AND NAME OF PERSON MAKING CHANGE.

Date 5-13-27 Notes by Chief Party Svenson F.B. 255 Pg. 42

Plotted by W. B. Higgins	W. O. No. 4033 D. S. O. No.
Date June 1927	Location Normandie
Map No. C.S. 8921-3	Surveyed by Svenson
Plotting C.H.'d by C.W. Page	Date 5-13-27
Date July 1927	Indexed A. C. Johnson

Cont bot 40

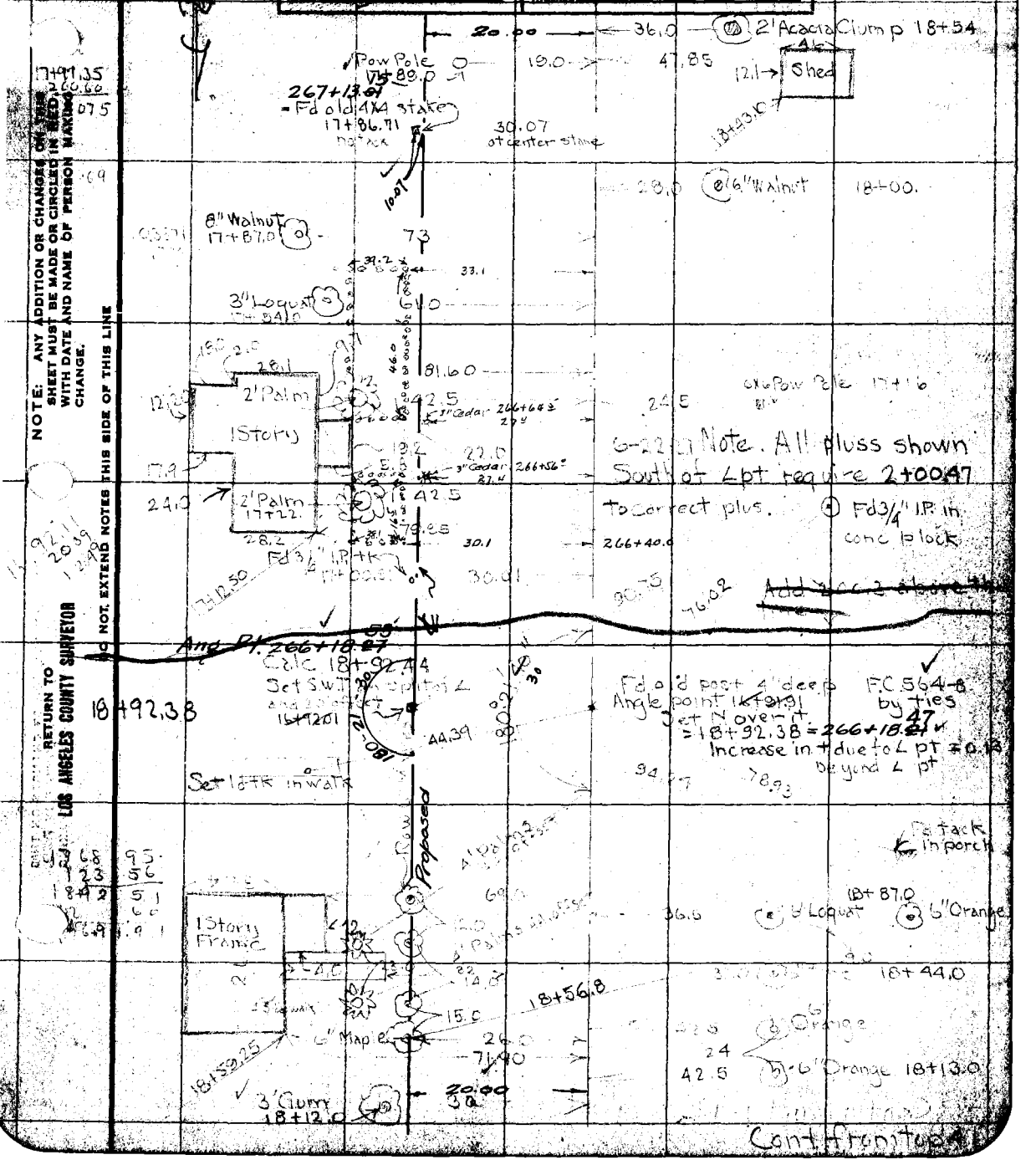

NOTE: ANY ADDITION OR CHANGES ON THIS SHEET MUST BE MADE OR CIRCLED IN RED WITH DATE AND NAME OF PERSON MAKING CHANGE.

DO NOT EXTEND NOTES THIS SIDE OF THIS LINE

RETURN TO LOS ANGELES COUNTY SURVEYOR

F.B. 255 PG. ~~8~~ 43 Chief Party Notes by _____ Date 5-13-27



RETURN TO
LOS ANGELES COUNTY SURVEYOR

DO NOT EXTEND NOTES THIS SIDE OF THIS LINE

NOTE: ANY ADDITION OR CHANGES ON THIS SHEET MUST BE MADE OR CIRCLED IN RED, WITH DATE AND NAME OF PERSON MAKING CHANGE.

Date 5-13-27 Notes by _____ Chief Party Svenson F.B. 255 Pg. 9 44

Platted by H.B. Higgins	W. O. No. 4033 D. S. O. No.
Date June 1927	Location Normandie
Map No. C.S. 8921-3	Surveyed by Svenson
Platting C'k'd by C.W. Paige	Date 5-13-27
Date July 1927	Indexed A. C. Johnson

Cont. bot 43

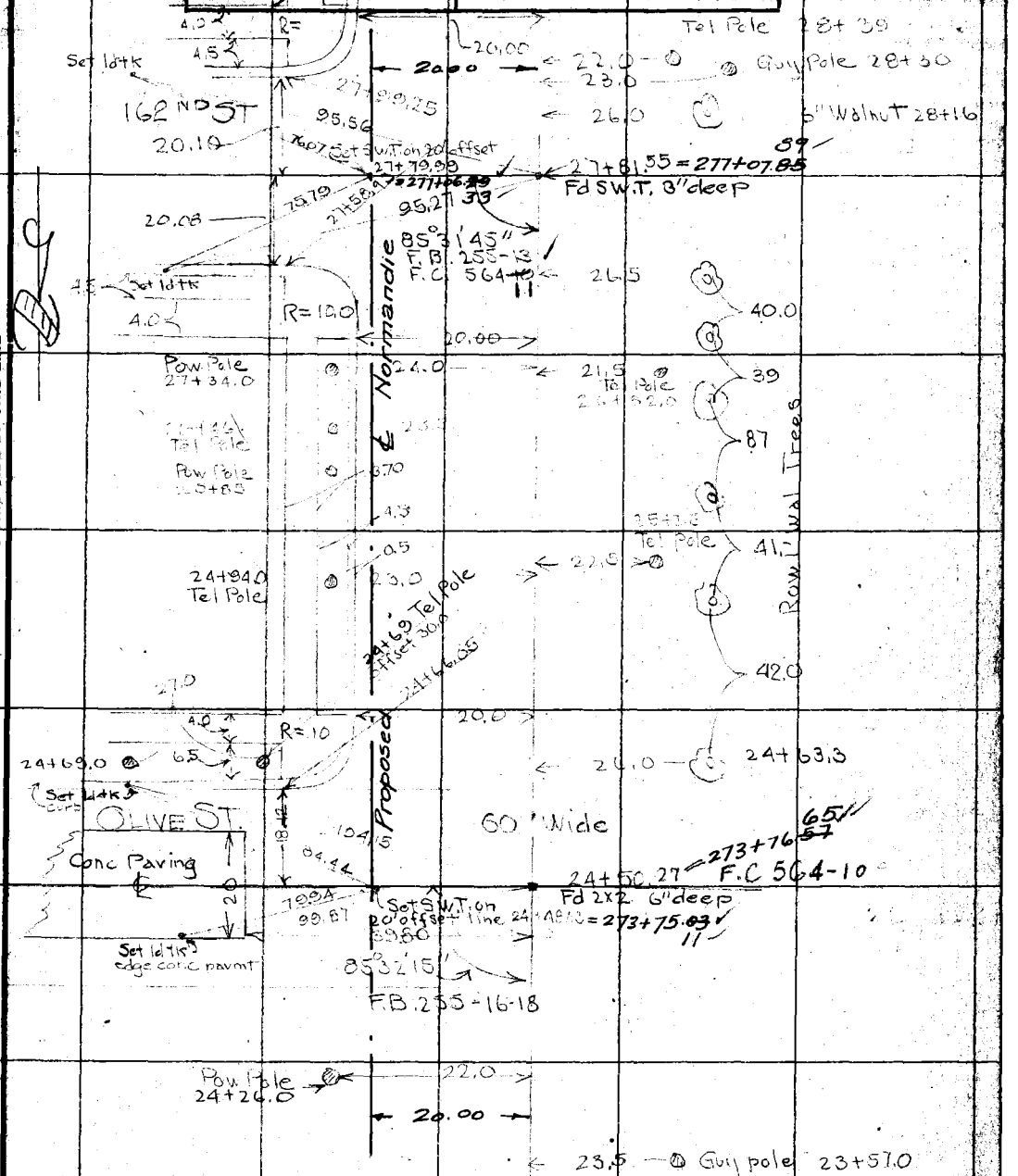

Cont from 43

NOTE: ANY ADDITION OR CHANGES ON THIS SHEET MUST BE MADE OR CIRCLED IN RED, WITH DATE AND NAME OF PERSON MAKING CHANGE.

DO NOT EXTEND NOTES THIS SIDE OF THIS LINE

RETURN TO LOS ANGELES COUNTY SURVEYOR

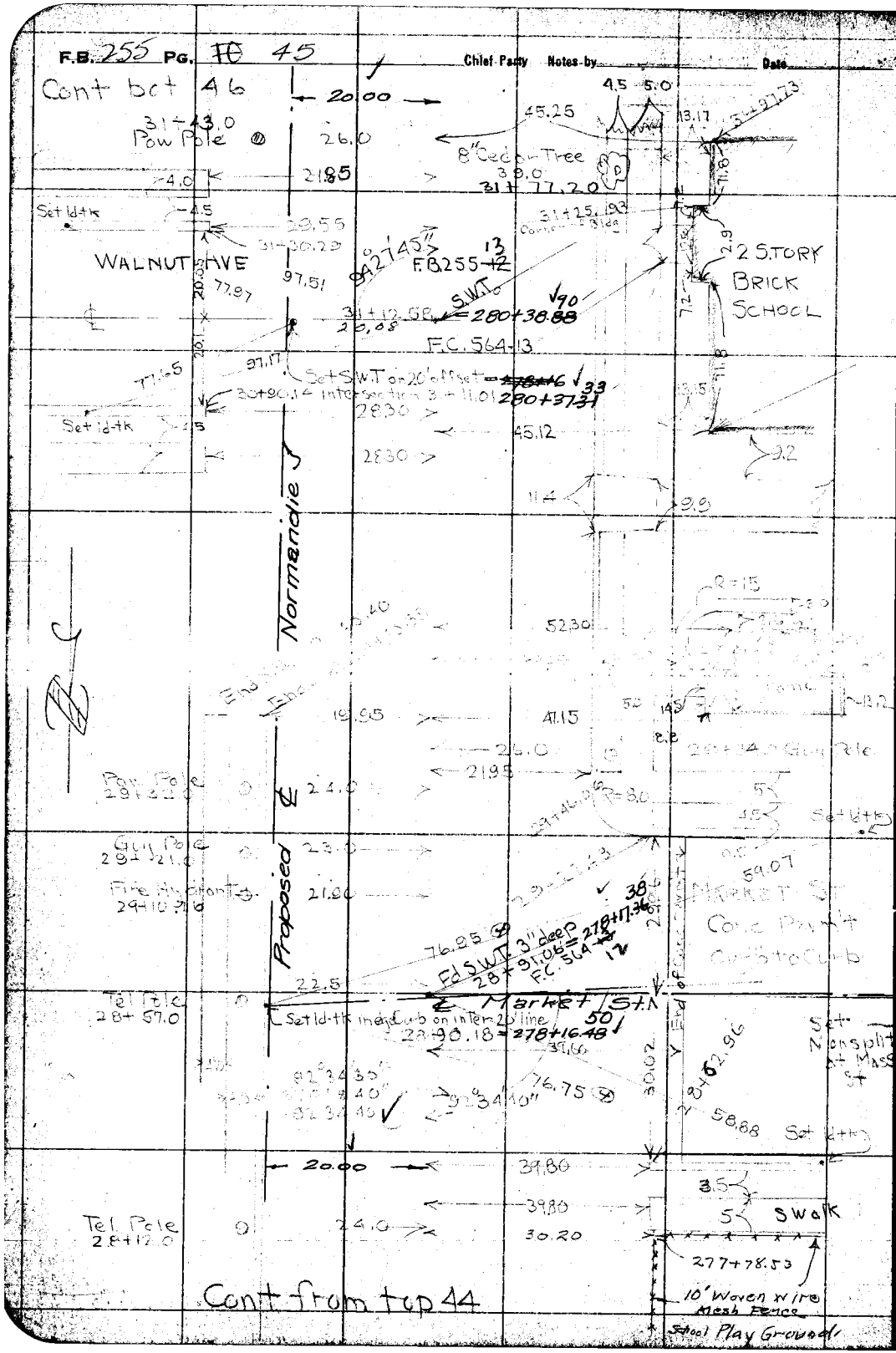

RETURN TO
LOS ANGELES COUNTY SURVEYOR

DO NOT EXTEND NOTES THIS SIDE OF THIS LINE

NOTE: ANY ADDITION OR CHANGES ON THIS SHEET MUST BE MADE OR CIRCLED IN RED. WITH DATE AND NAME OF PERSON MAKING CHANGE.

Date _____ Notes by _____ Chief Party Svenson F.B. 255 Pg. 46

Platted by K.B. Higgins	W. O. No. 4033 D. B. O. No.
Date June 1927	Location Normandie
Map No. C.S. 8921-3	Surveyed by Svenson
Platting C'k'd by C.W. Paige	Date 5-13-27
Date July 1927	Indexed A. C. Johnson

NOTE: ANY ADDITION OR CHANGES ON THIS SHEET MUST BE MADE OR CIRCLED IN RED, WITH DATE AND NAME OF PERSON MAKING CHANGE.

DO NOT EXTEND NOTES THIS SIDE OF THIS LINE

RETURN TO LOS ANGELES COUNTY SURVEYOR

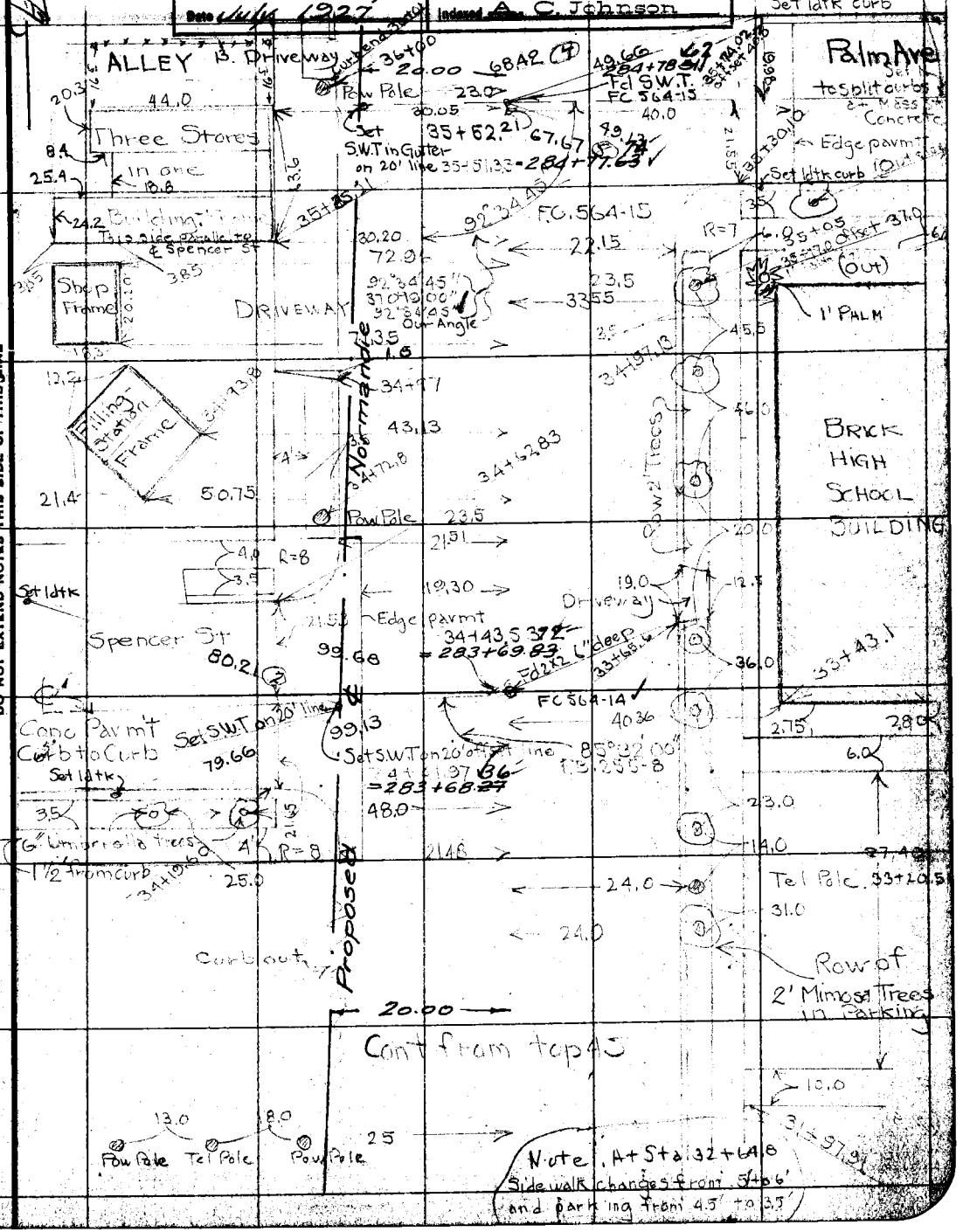

F.B. 255 PG. ~~12~~ 47 Chief Party Notes by Svenson Date 5-14-27

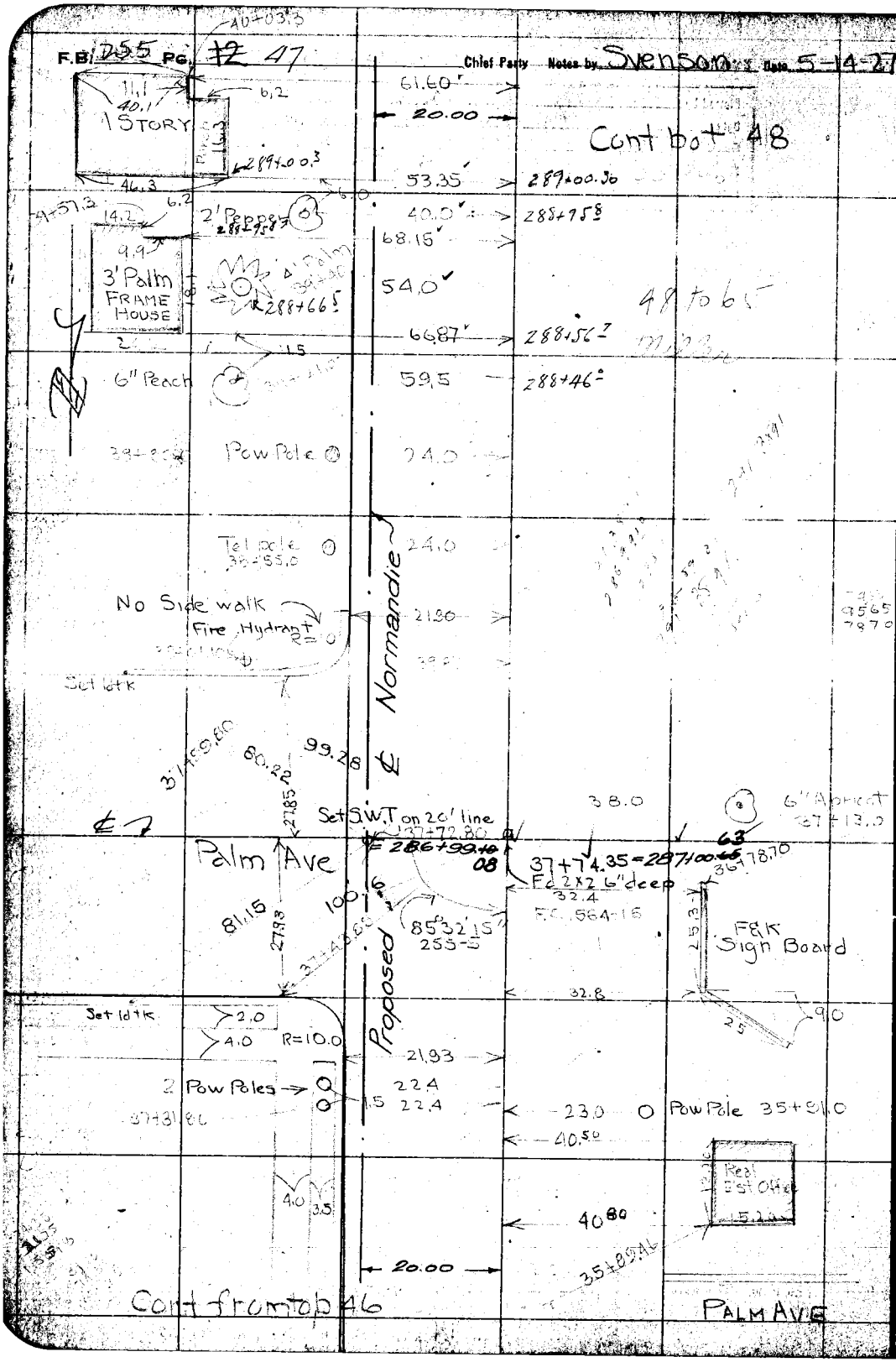

RETURN TO
LOS ANGELES COUNTY SURVEYOR

NOTE: ANY ADDITION OR CHANGES ON THIS SHEET MUST BE MADE OR CIRCLED IN RED, WITH DATE AND NAME OF PERSON MAKING CHANGE.

DO NOT EXTEND NOTES THIS SIDE OF THIS LINE

Date 5-14-27 Chief Party Svenson F.B. 255 Pg. [illegible]

Plotted by [illegible]	W.O. No. 4093 B.E.O. No.
Date June 1927	Location Normandie
Map No. CS 8921-3	Surveyed by Svenson
Plotting C.A.D. by C.W. Paige	Date 5-14-27
Date July 1927	Indexed A. C. Johnson

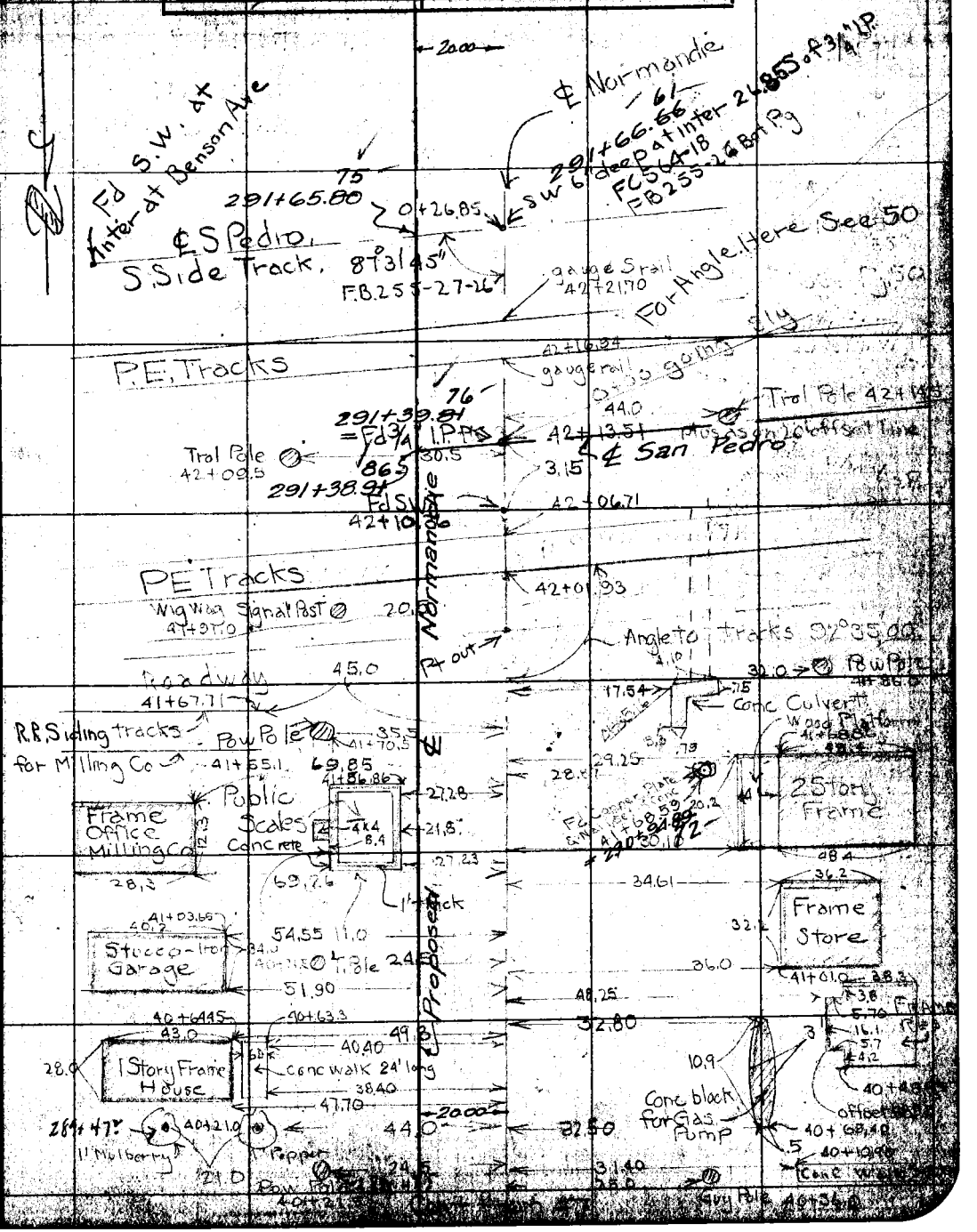

NOTE: ANY ADDITION OR CHANGES ON THIS SHEET MUST BE MADE OR CIRCLED IN RED, WITH DATE AND NAME OF PERSON MAKING CHANGE.

DO NOT EXTEND NOTES THIS SIDE OF THIS LINE

RETURN TO LOS ANGELES COUNTY SURVEYOR

F.B. 295 PG. #49 Chief Party Notes by Svenson Date

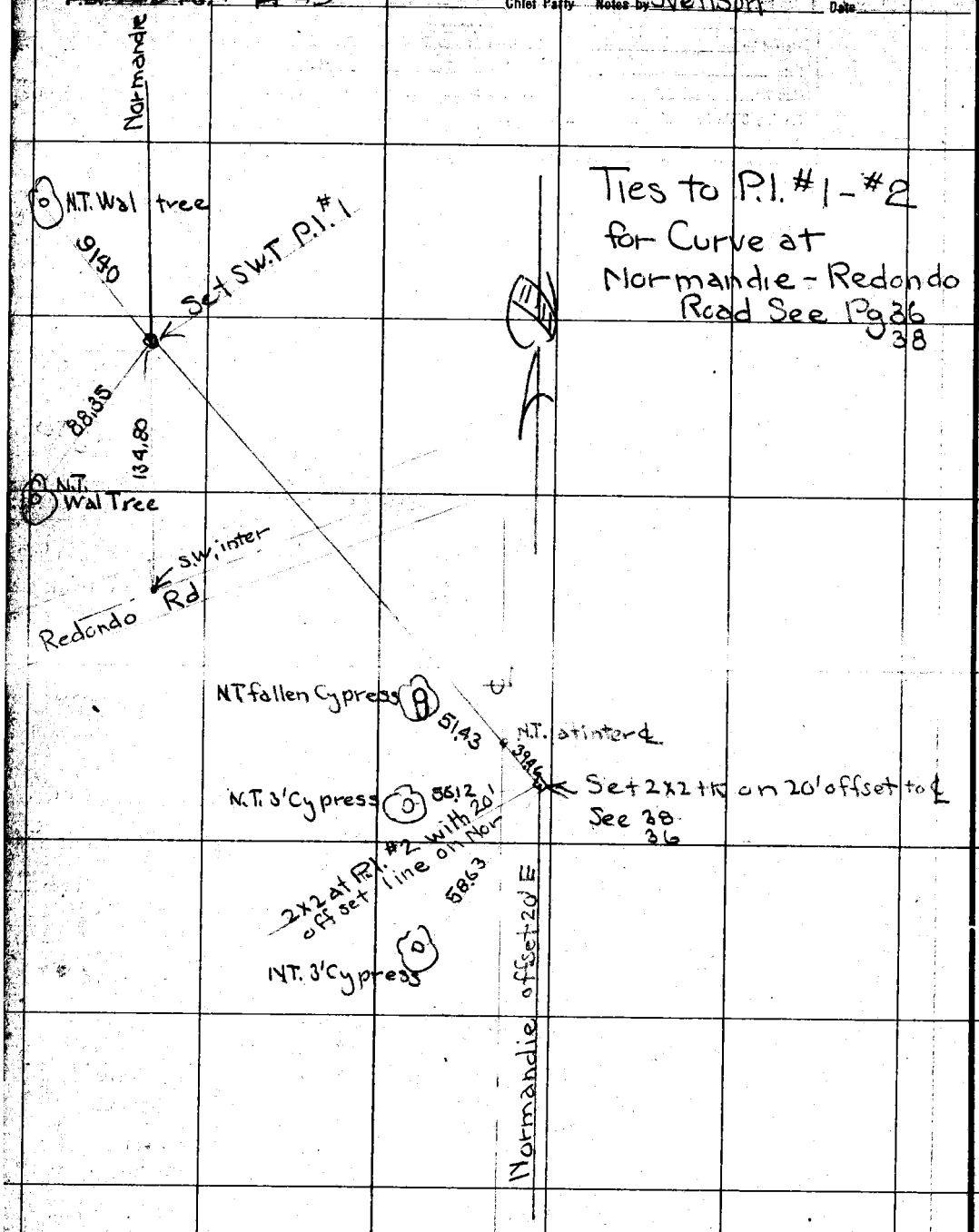

RETURN TO LOS ANGELES COUNTY SURVEYOR

DO NOT EXTEND NOTES THIS SIDE OF THIS LINE

NOTE: ANY ADDITION OR CHANGES ON THIS SHEET MUST BE MADE OR CIRCLED IN RED, WITH DATE AND NAME OF PERSON MAKING CHANGE.

Date 5-17-27 Notes by Svenson Chief Party Svenson F.B. 255 Pg. 15 50

Plotted by H. B. Higgins	W. O. No. 4023 O. & O. No.
Date June 1927	Location Normandie
Map No. C.S. 8921-3	Surveyed by Svenson
Plotting C'k'd by [illegible]	Date 5-17-27
Date 1927	Indexed A. C. Johnson

NOTE: ANY ADDITION OR CHANGES ON THIS SHEET MUST BE MADE OR CIRCLED IN RED, WITH DATE AND NAME OF PERSON MAKING CHANGE.

DO NOT EXTEND NOTES THIS SIDE OF THIS LINE

RETURN TO

LOS ANGELES COUNTY SURVEYOR

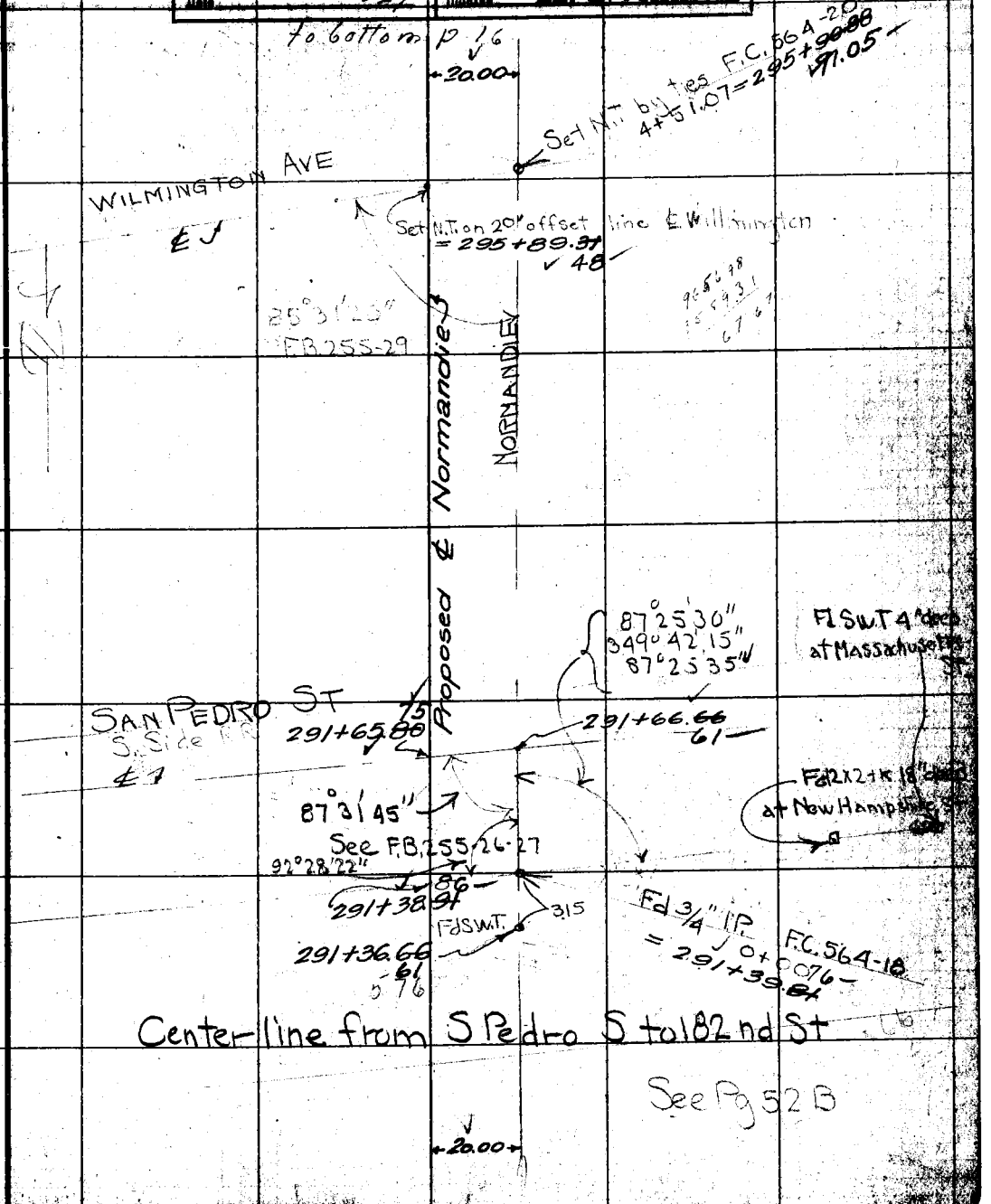

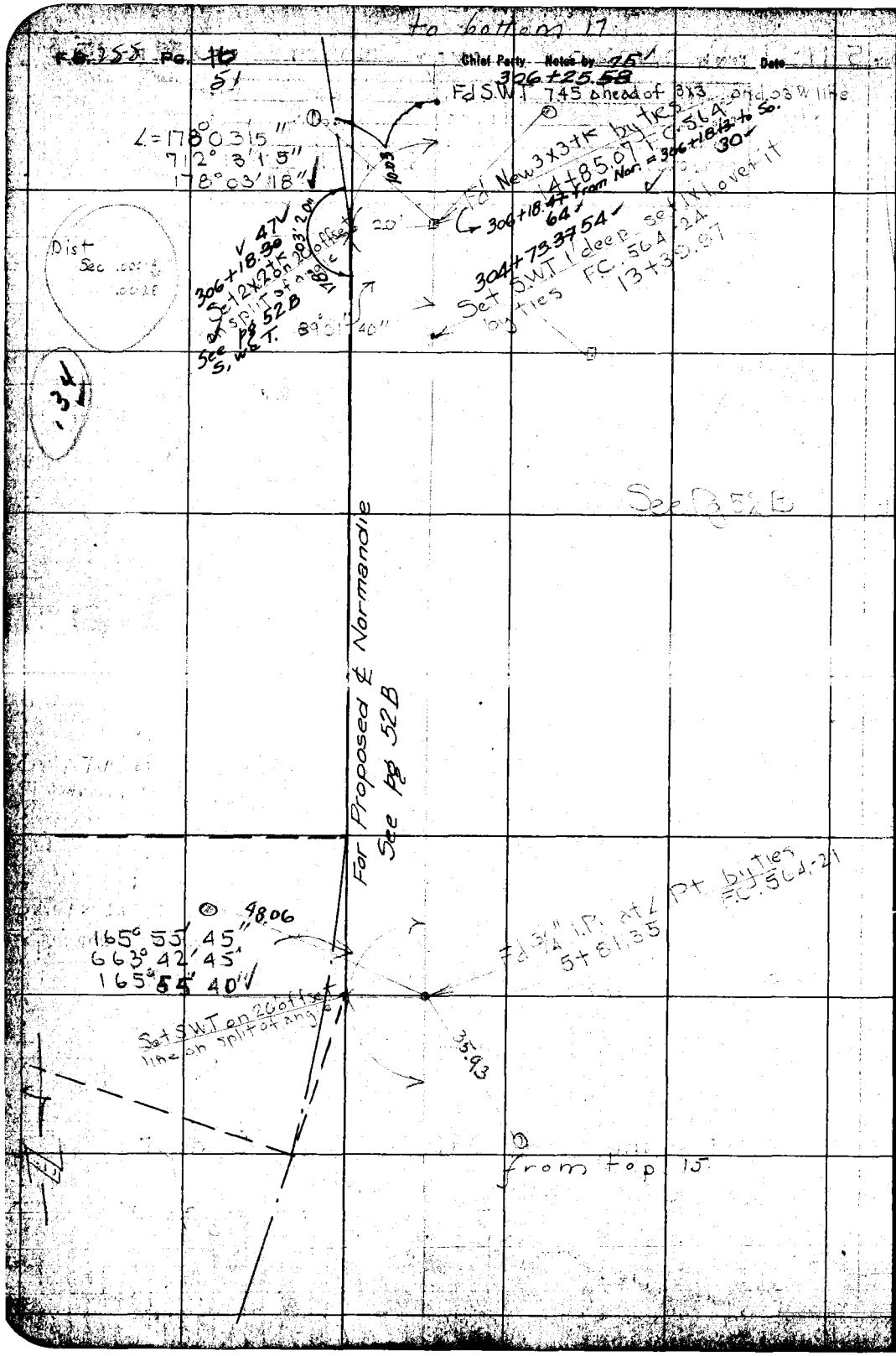

RETURN TO
LOS ANGELES COUNTY SURVEYOR

DO NOT EXTEND NOTES THIS SIDE OF THIS LINE

NOTE: ANY ADDITION OR CHANGES ON THIS SHEET MUST BE MADE OR CIRCLED IN RED, WITH DATE AND NAME OF PERSON MAKING CHANGE.

Date 11-27-27 Notes by Svenson Chief Party Svenson F.B. 255 Pg. 52A

Platted by P.T. Dunlap	W. O. No. 4033 D. S. O. No.
Date Nov. 1927	Location Normandie
Map No. C.S. 8921	Surveyed by Svenson
Platting C'k'd by C.W. Paige	Date 11-27-27
Date Nov. 1927	Indexed A. C. Johnson



NOTE: ANY ADDITION OR CHANGES ON THIS SHEET MUST BE MADE OR CIRCLED IN RED, WITH DATE AND NAME OF PERSON MAKING CHANGE.

DO NOT EXTEND NOTES THIS SIDE OF THIS LINE

LOS ANGELES COUNTY SURVEYOR

F.B. 255 PG. 52B Svenson Chief Party Notes by Svenson Date 11-20-21

Cont from last Previous Page

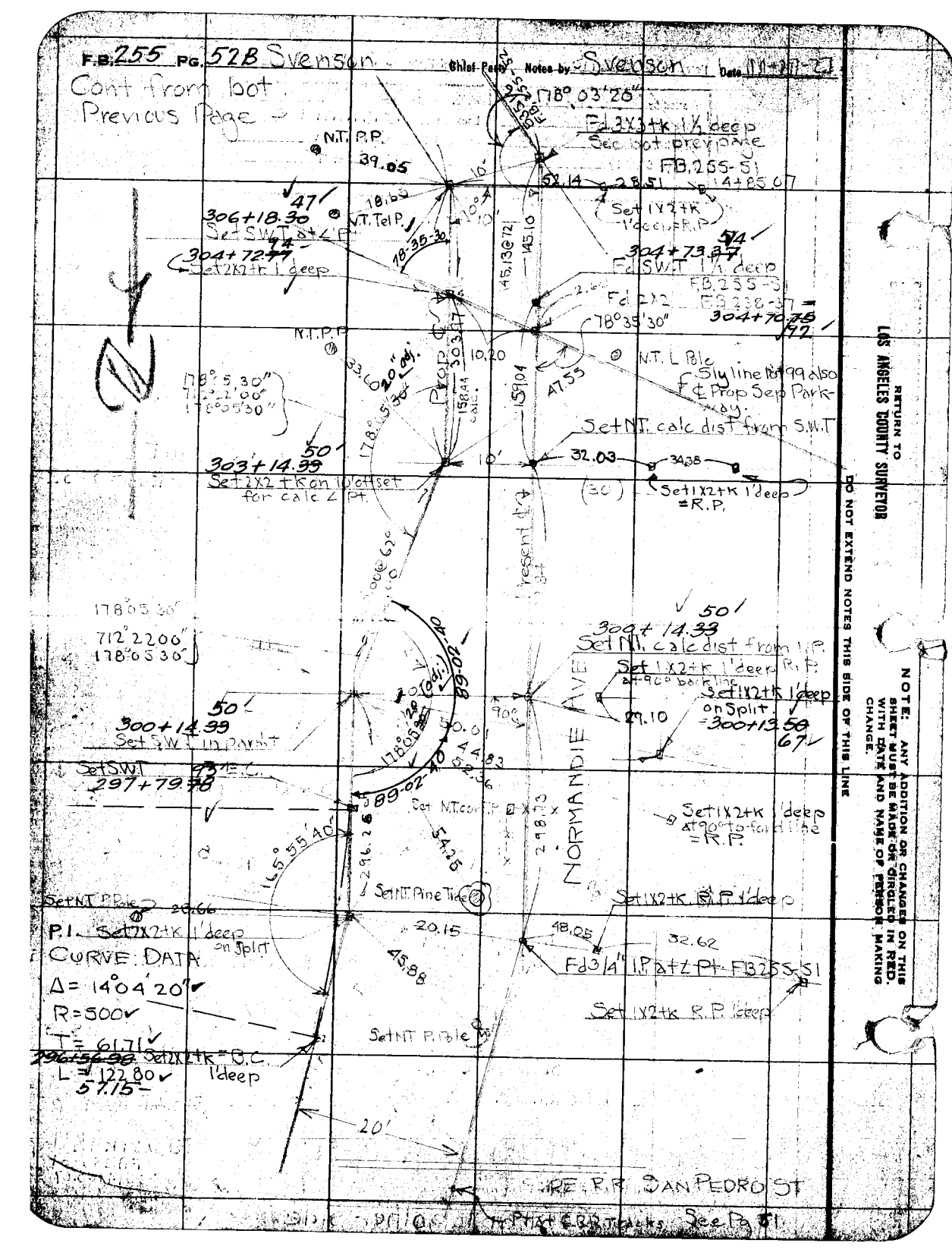

RETURN TO LOS ANGELES COUNTY SURVEYOR

DO NOT EXTEND NOTES THIS SIDE OF THIS LINE

NOTE: ANY ADDITION OR CHANGES ON THIS SHEET MUST BE MADE OR CIRCLED IN RED, WITH DATE AND NAME OF PERSON MAKING CHANGE.

Date 5-18-29 Notes by Granquist Chief Party Miller F.B. 255 PG. 52C

Platted by	W. O. No. 4033 D. S. O. No.
Date	Location NORMANDIE
Map No.	Surveyed by Miller
Platting C'k'd by	Date May 1929
Date	Indexed ~~A. C. Johnson~~

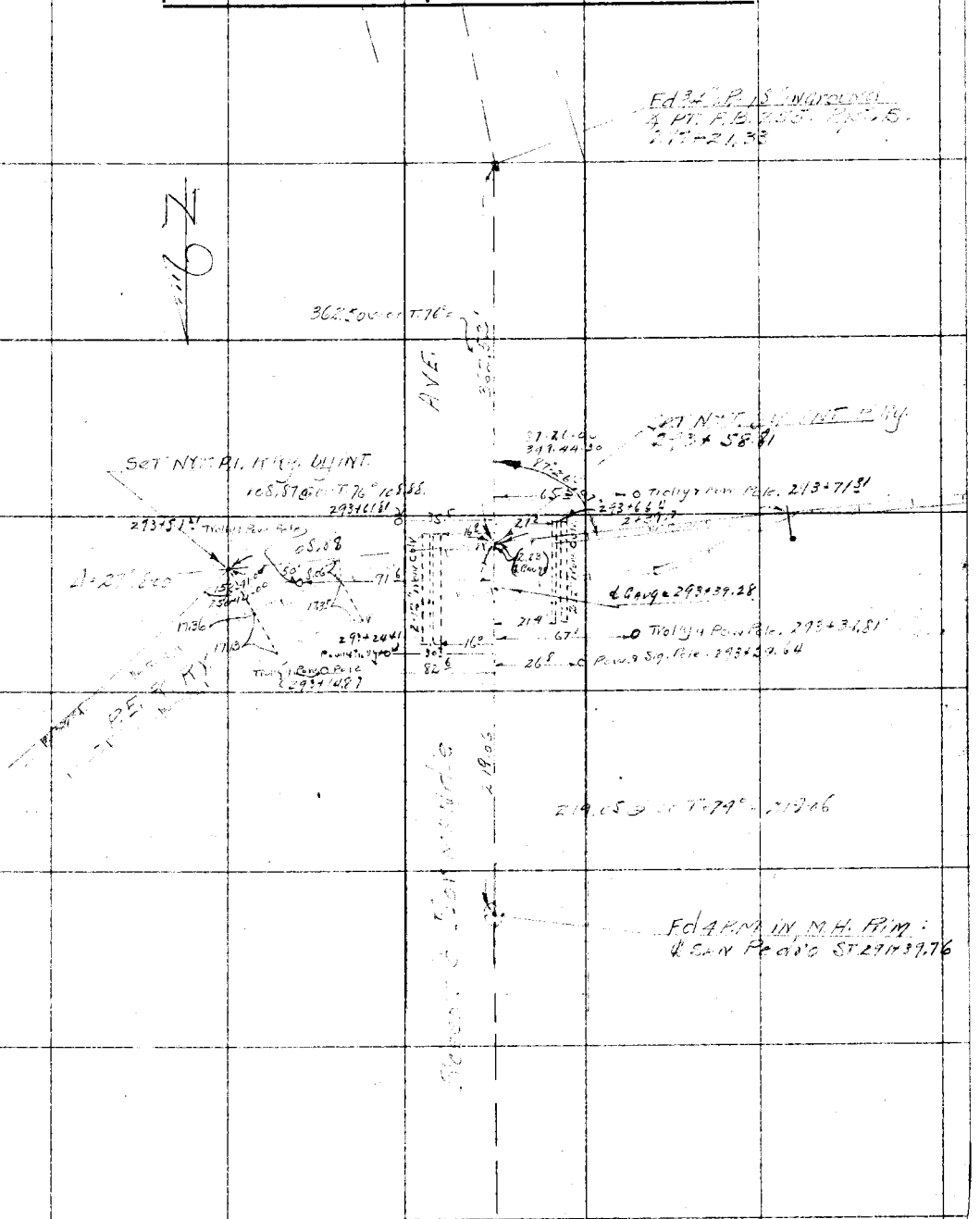

Note: ANY ADDITIONS OR CHANGES ON THIS SHEET MUST BE MADE OR CIRCLED IN Red. WITH DATE AND NAME OF PERSON MAKING CHANGE.

Do not extend notes this side of this line

RETURN TO
LOS ANGELES COUNTY SURVEYOR

RETURN TO

LOS ANGELES COUNTY SURVEYOR

Note: ANY ADDITIONS OR CHANGES ON THIS SHEET MUST BE MADE OR CIRCLED IN **Red.** WITH DATE AND NAME OF PERSON MAKING CHANGE.

Do not extend notes this side of this line

Date

Notes by

Chief Party

F.B. 257 PG. 22 D

Date 5-16-27 Notes by Svenson Chief Party F.B. 255 Pg. 52

Plotted by K.R. Higgins	W.O. No. 4033 B.S.O. No.
Date June 1927	Location Normandie
Map No. C.S. 8921-3	Surveyed by Svenson
Plotting C'k'd by C.W. Paige	Date 5-17-27
Date July 1927	Indexed A. C. Johnson



NOTE: ANY ADDITION OR CHANGES ON THIS SHEET MUST BE MADE OR CIRCLED IN RED, WITH DATE AND NAME OF PERSON MAKING CHANGE.

DO NOT EXTEND NOTES THIS SIDE OF THIS LINE

RETURN TO LOS ANGELES COUNTY SURVEYOR

F.B. 255 PG. 18 / 53 Chief Party Notes by Svenson Date

For angles etc on Electric & 182nd St
See F.B. 263 Pg 1-2-3.

See p. 19 - topog notes.





68°36'45"
242°27'00"
68°36'45"

See page 53A

ROT. 36+71 ℄
Fd SW.T 3" deep

from top 17

RETURN TO LOS ANGELES COUNTY SURVEYOR
DO NOT EXTEND NOTES THIS SIDE OF THIS LINE

NOTE: ANY ADDITION OR CHANGES ON THIS SHEET MUST BE MADE OR CIRCLED IN RED. WITH DATE AND NAME OF PERSON MAKING CHANGE.

Date 12-6-27 Notes by Svenson Chief Party A E S F.B. 255 Pg. 53A

Plotted by R.T. Dunlap
Date Nov. 1927
Map No. C.S. 8921-3
Plotting C'k'd by C.W. Paige
Date Nov. 1927

W. O. No. 4033 B. S. O. No.
Location
Surveyed by
Date
Indexed A. C. Johnson

NOTE: ANY ADDITION OR CHANGES ON THIS SHEET MUST BE MADE OR CIRCLED IN RED. WITH DATE AND NAME OF PERSON MAKING CHANGE.

DO NOT EXTEND NOTES THIS SIDE OF THIS LINE

RETURN TO LOS ANGELES COUNTY SURVEYOR



RETURN TO
LOS ANGELES COUNTY SURVEYOR

NOTE: ANY ADDITION OR CHANGES ON THIS SHEET MUST BE MADE OR CIRCLED IN RED. WITH DATE AND NAME OF PERSON MAKING CHANGE.

DO NOT EXTEND NOTES THIS SIDE OF THIS LINE

Date

Notes by

Chief Party

F.B. PG.

Date 12-9 Notes by Svenson Chief Party Svenson F. B. 255 PG. 53-C

Platted by
Date
Map No.
Platting C'k'd by
Date

W. O. No. 4033 S. S. O. No.
Location Normandie
Surveyed by Svenson
Date 12-1-27
Indexed A. C. Johnson

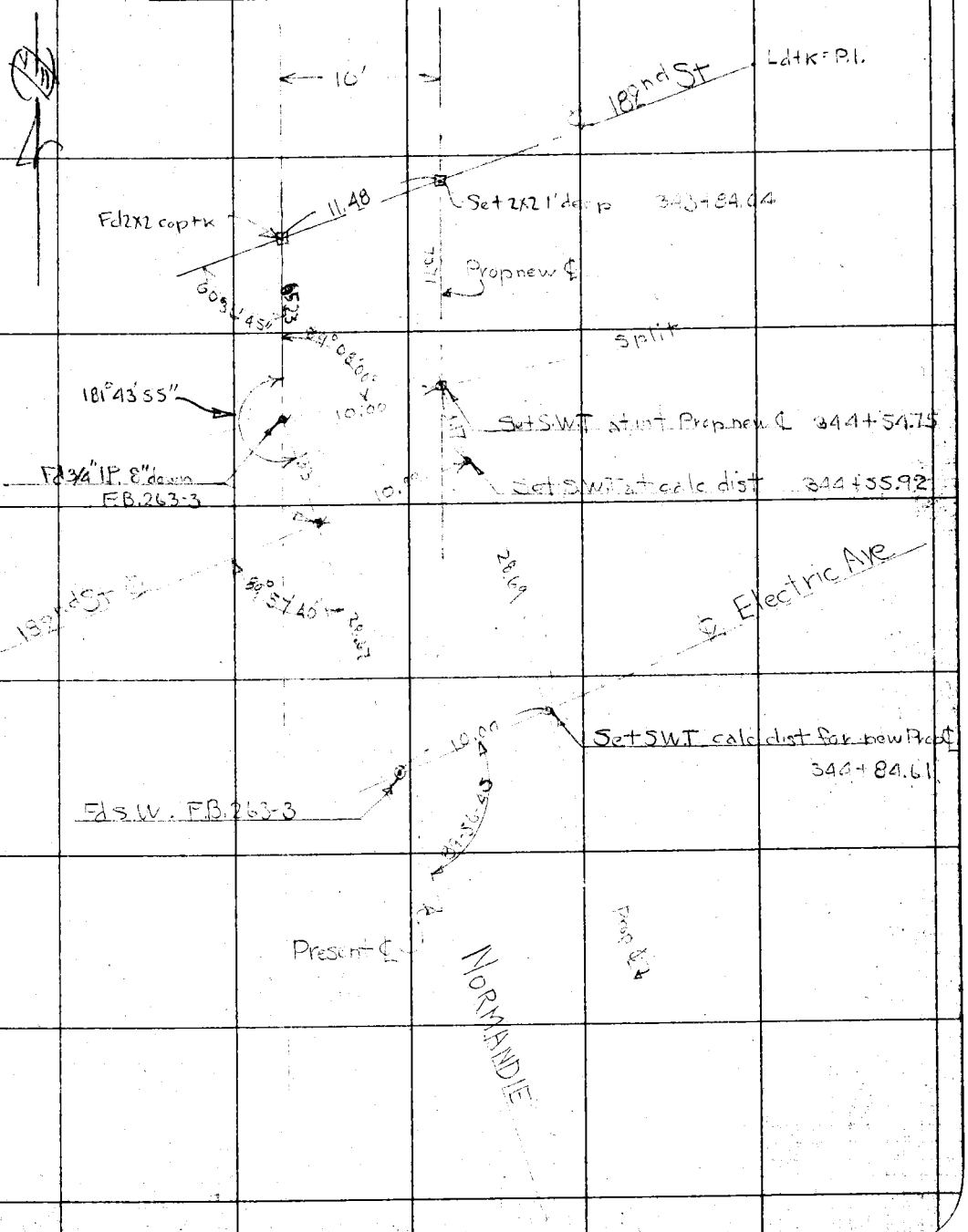

Notes. ANY ADDITIONS OR CHANGES ON THIS SHEET MUST BE MADE OR CIRCLED IN Red. WITH DATE AND NAME OF PERSON MAKING CHANGE.

Do not extend notes this side of this line

RETURN TO LOS ANGELES COUNTY SURVEYOR

RETURN TO

LOS ANGELES COUNTY SURVEYOR

Note: ANY ADDITIONS OR CHANGES ON THIS SHEET MUST BE MADE OR CIRCLED IN **Red.** WITH DATE AND NAME OF PERSON MAKING CHANGE.

Do not extend notes this side of this line

Date

Notes by

Chief Party

F.B. P.G.

19

Date _____ Notes by M^y Chief Party Mc Gillivray F.B. 236 Pg. 56

Platted by K.B. Higgins	W. O. No. 4033 D. S. O. No.
Date June 1927	Location Normandie
Map No.	Surveyed by
Platting C'k'd by G.W. Paige	Date May 1927
Date July 1927	Indexed A. C. Johnson

Topog. notes to 80'E. + 40'W. of ℄ NORMANDIE Ave. from San Pedro St. south to 182nd st.

NOTE: ANY ADDITION OR CHANGES ON THIS SHEET MUST BE MADE OR CIRCLED IN RED. WITH DATE AND NAME OF PERSON MAKING CHANGE.

RETURN TO LOS ANGELES COUNTY SURVEYOR

DO NOT EXTEND NOTES THIS SIDE OF THIS LINE

F.B. 255 Pg. 55 Chief Party Notes by _____ Date _____

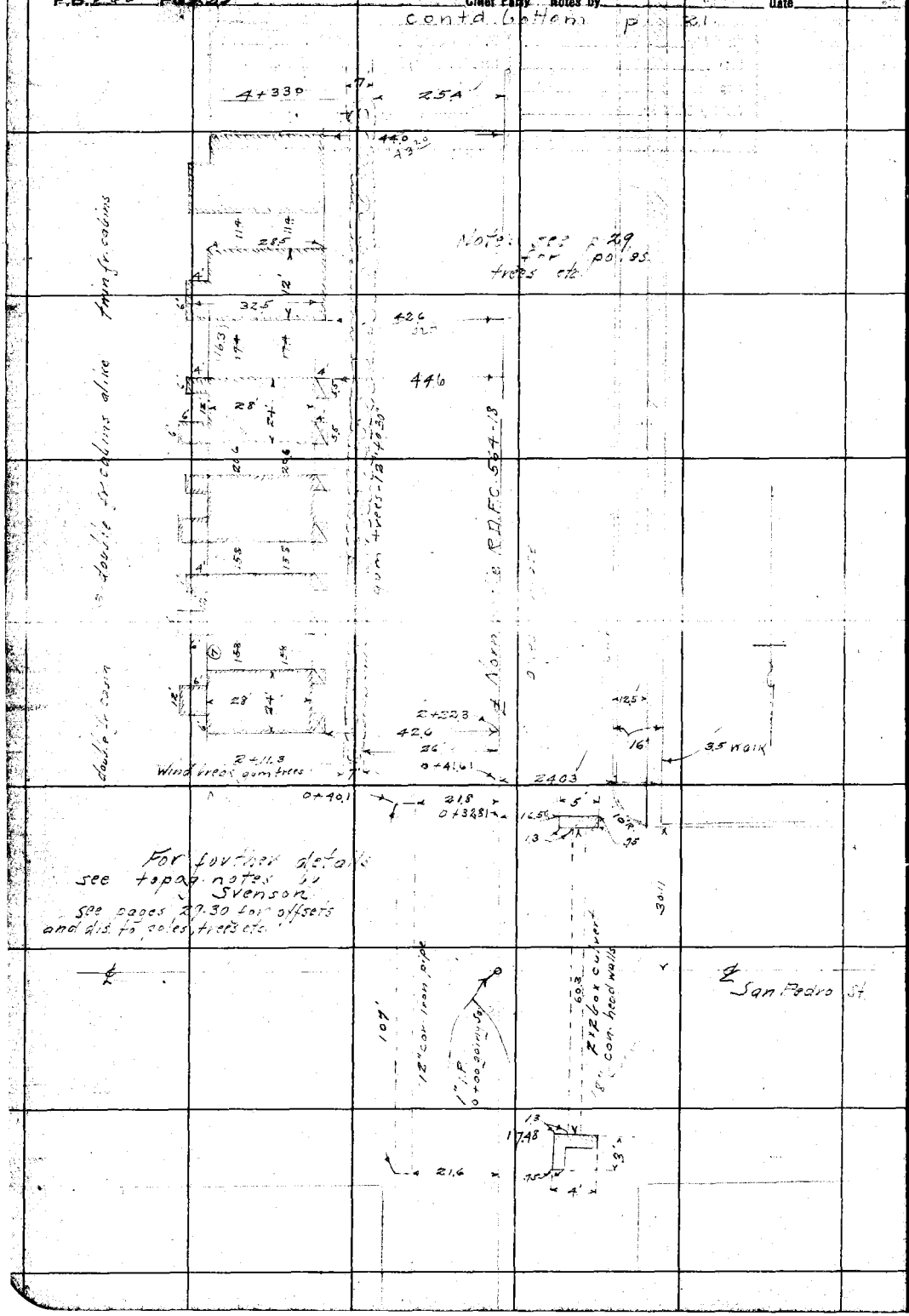

RETURN TO
LOS ANGELES COUNTY SURVEYOR

DO NOT EXTEND NOTES THIS SIDE OF THIS LINE

NOTE: ANY ADDITION OR CHANGES ON THIS SHEET MUST BE MADE OR CIRCLED IN RED, WITH DATE AND NAME OF PERSON MAKING CHANGE.

21

Date _____ Notes by MG Chief Party McGillivray F.B. 355 Pg. 56

Plotted by D.M. Finley	W. O. No. 4033 D. S. O. No.
Date July 1927	Location Normandie
Map No.	Surveyed by
Plotting Ck'd by C.W. Paige	Date May 1927
Date August 1927	Indexed A. C. Johnson

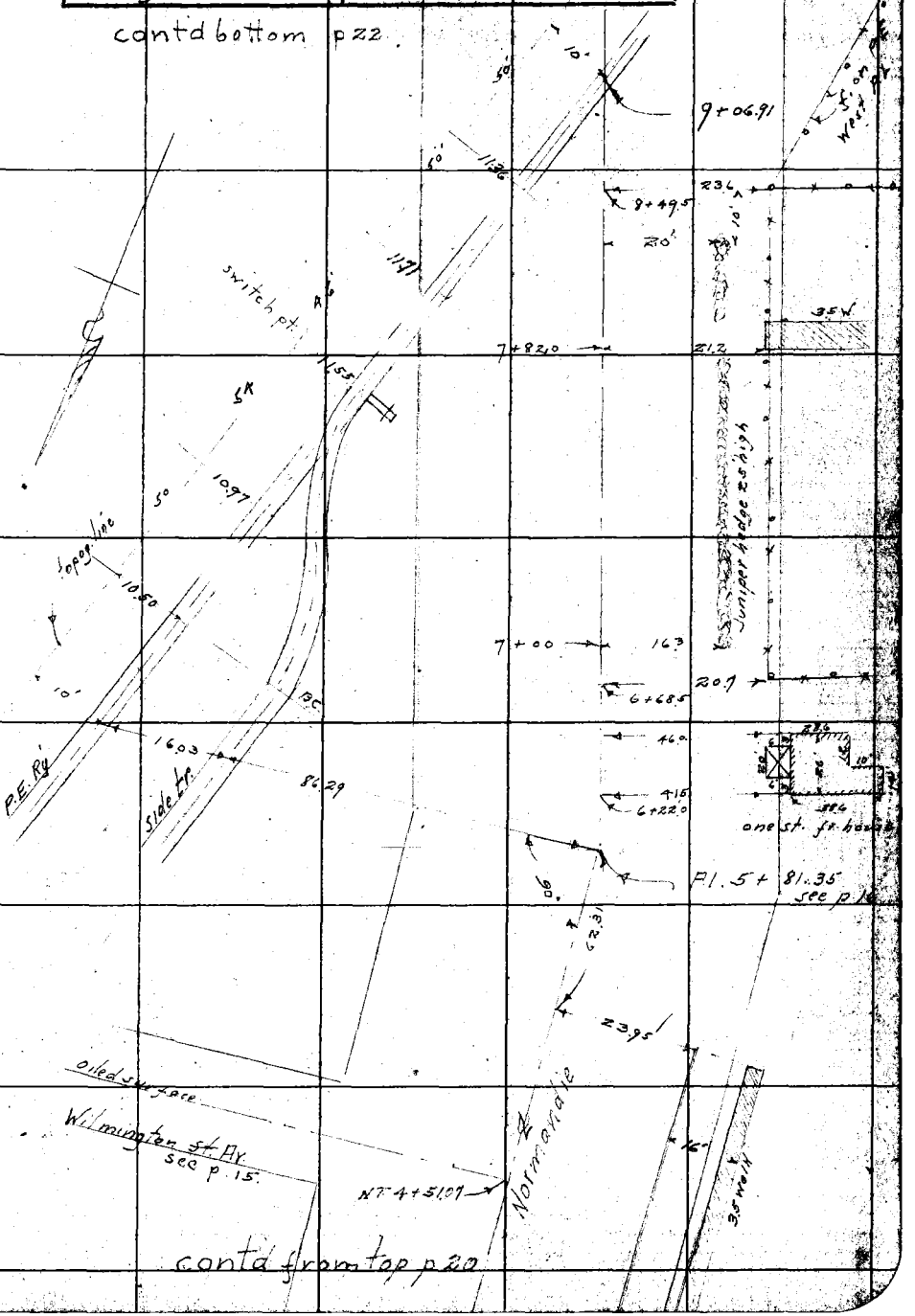

NOTE: ANY ADDITION OR CHANGES ON THIS SHEET MUST BE MADE OR CIRCLED IN RED, WITH DATE AND NAME OF PERSON MAKING CHANGE.

DO NOT EXTEND NOTES THIS SIDE OF THIS LINE

RETURN TO LOS ANGELES COUNTY SURVEYOR

F.B. 255 Pg. 57

Chief Party Notes by Date

contd bottom p 23.

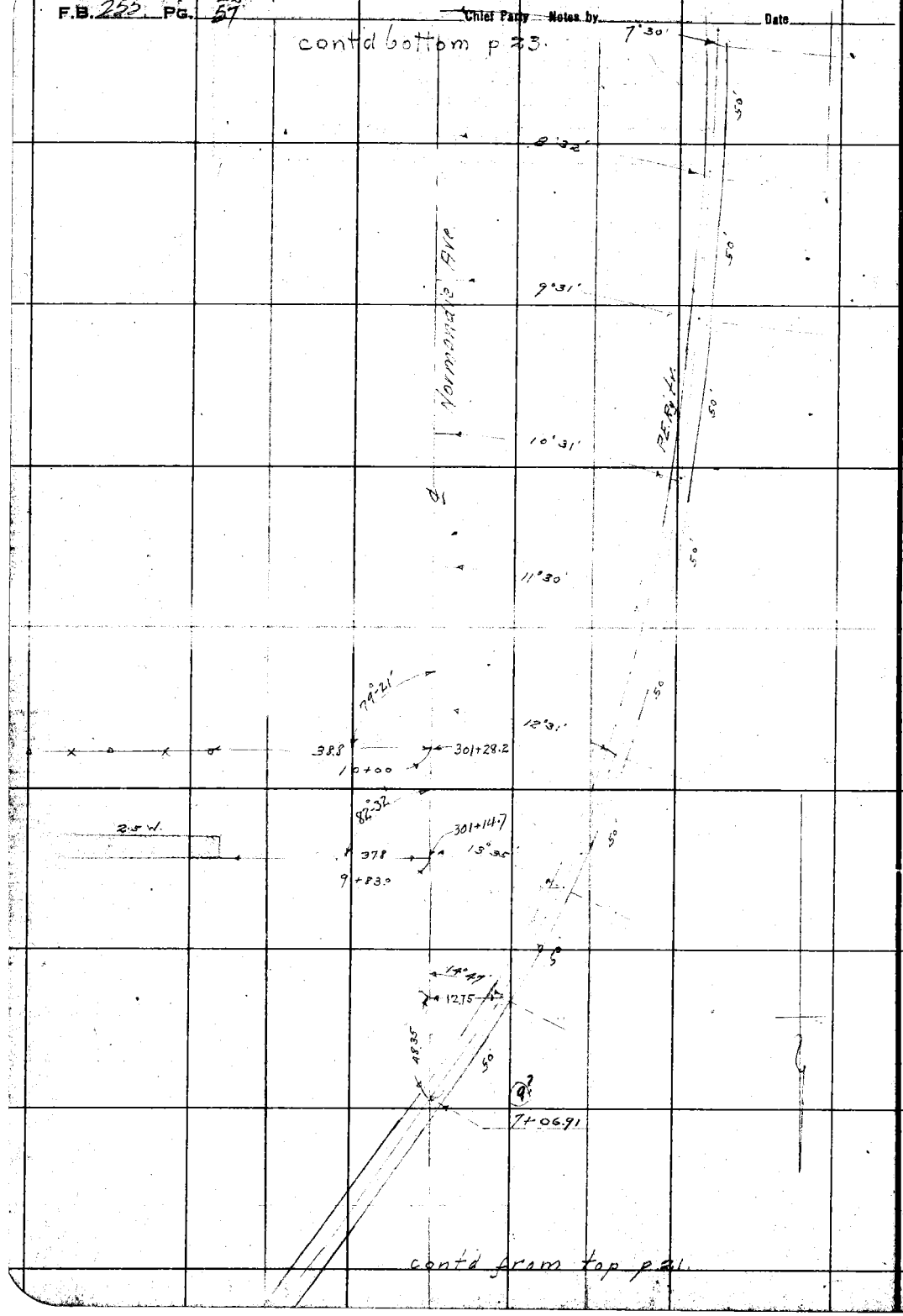

RETURN TO
LOS ANGELES COUNTY SURVEYOR

NOTE: ANY ADDITION OR CHANGES ON THIS SHEET MUST BE MADE OR CIRCLED IN RED, WITH DATE AND NAME OF PERSON MAKING CHANGE.

DO NOT EXTEND NOTES THIS SIDE OF THIS LINE

Date _____ Notes by MC Chief Party McGillivray F.B. 255 Pg. 58

Platted by D.M. Finley	W. O. No. 4033 D. S. O. No.
Date July 1927	Location Normandie
Map No.	Surveyed by
Platting Ck'd by C.W. Paige	Date May 1927
Date August 1927	Indexed A. C. Johnson

Contd bottom p. 24.

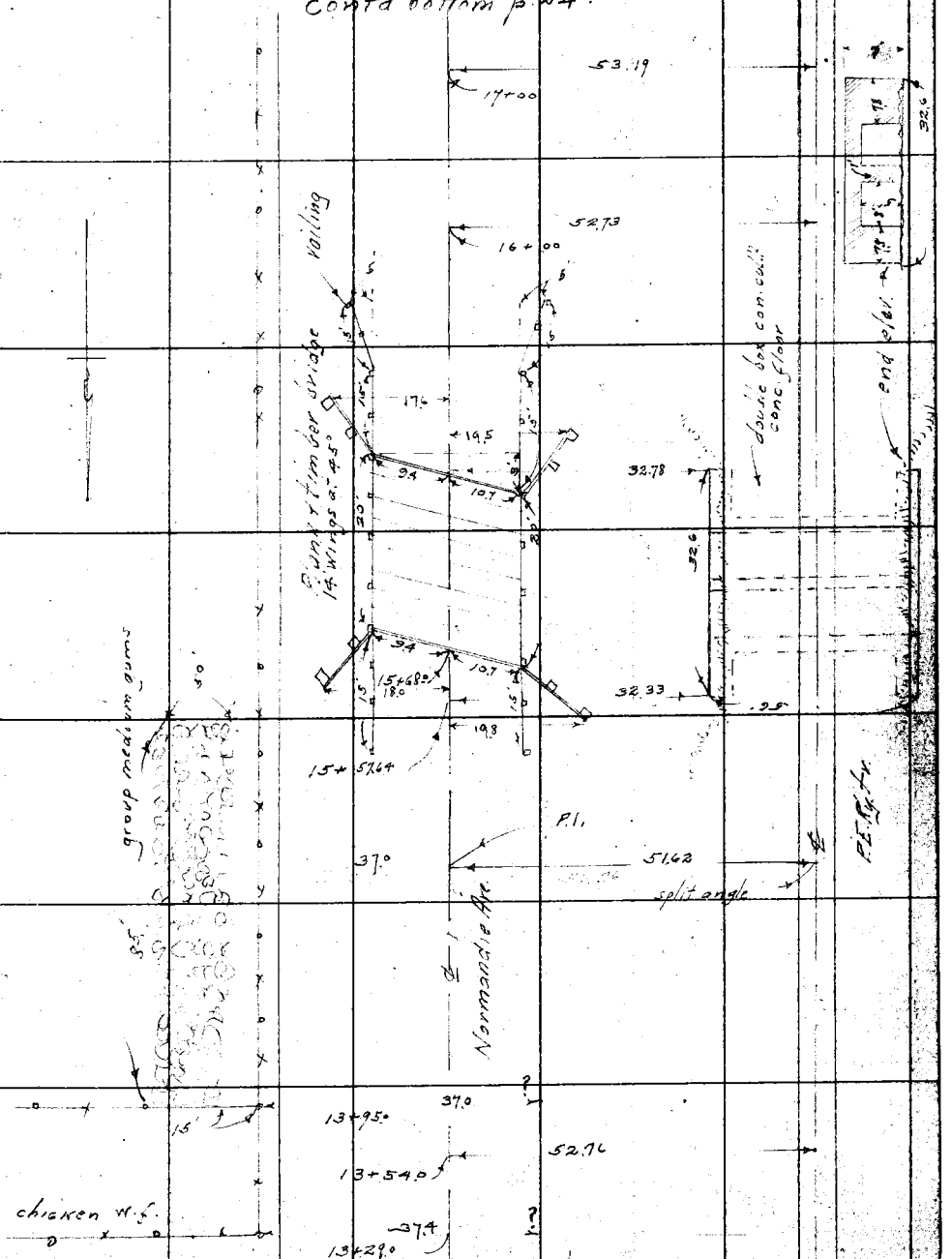

Contd from top p. 22.

NOTE: ANY ADDITION OR CHANGES ON THIS SHEET MUST BE MADE OR CIRCLED IN RED, WITH DATE AND NAME OF PERSON MAKING CHANGE.

DO NOT EXTEND NOTES THIS SIDE OF THIS LINE

RETURN TO LOS ANGELES COUNTY SURVEYOR

F.B. 255 Pg. 24/59 Chief Party Notes by Date

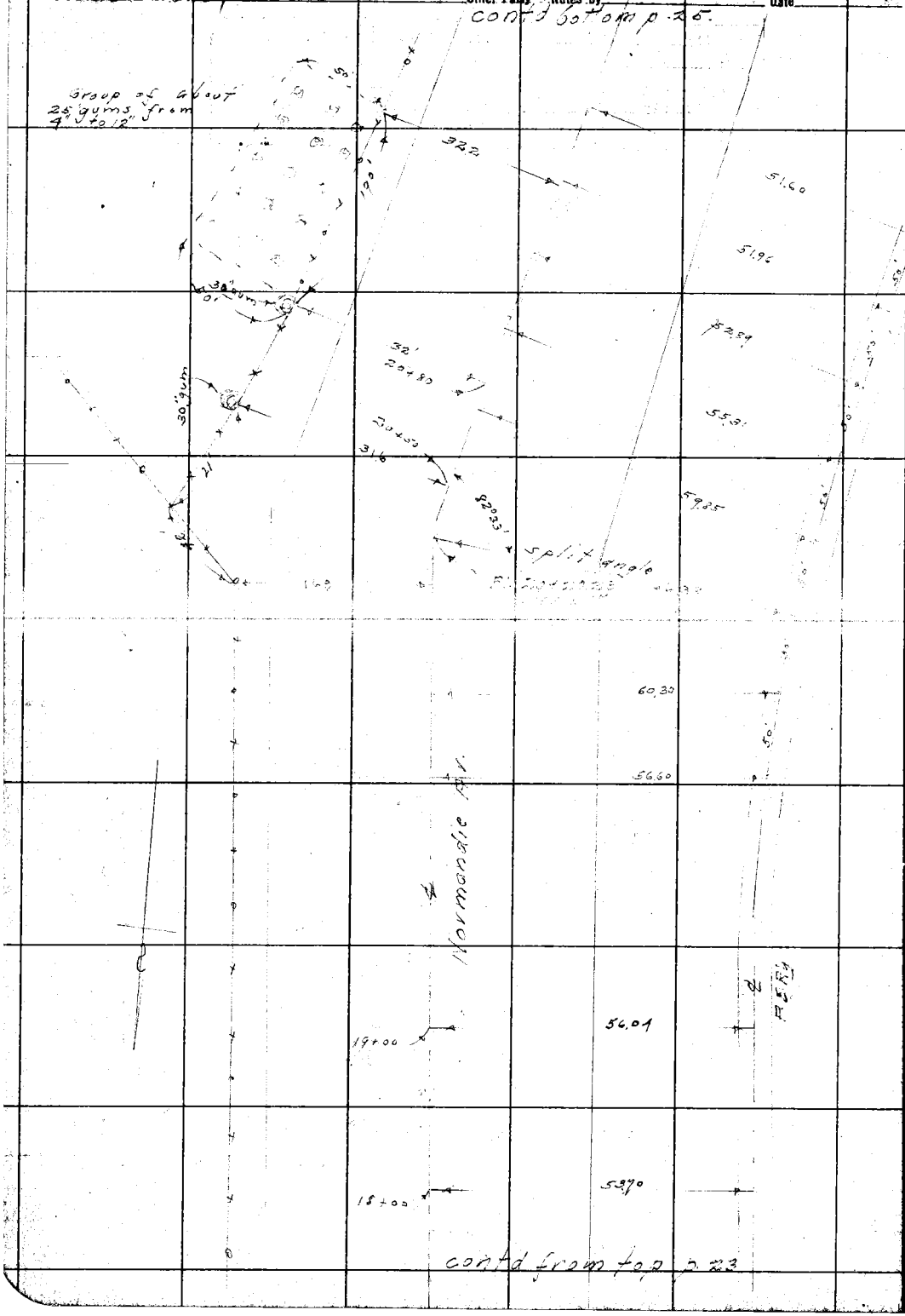

RETURN TO
LOS ANGELES COUNTY SURVEYOR

DO NOT EXTEND NOTES THIS SIDE OF THIS LINE

NOTE: ANY ADDITION OR CHANGES ON THIS SHEET MUST BE MADE OR CIRCLED IN RED, WITH DATE AND NAME OF PERSON MAKING CHANGE.

Date _____ Notes by Mc. Chief Party McGillivray F.B. 255 Pg. [illegible]

Platted by D.M. Finley	W. O. No. 4033 D. S. O. No.
Date July 1927	Location Normandie
Map No.	Surveyed by
Platting C'k'd by C.W. Paige	Date May 1927
Date August 1927	Indexed A. C. Johnson

NOTE: ANY ADDITION OR CHANGES ON THIS SHEET MUST BE MADE OR CIRCLED IN RED, WITH DATE AND NAME OF PERSON MAKING CHANGE.

DO NOT EXTEND NOTES THIS SIDE OF THIS LINE

RETURN TO LOS ANGELES COUNTY SURVEYOR

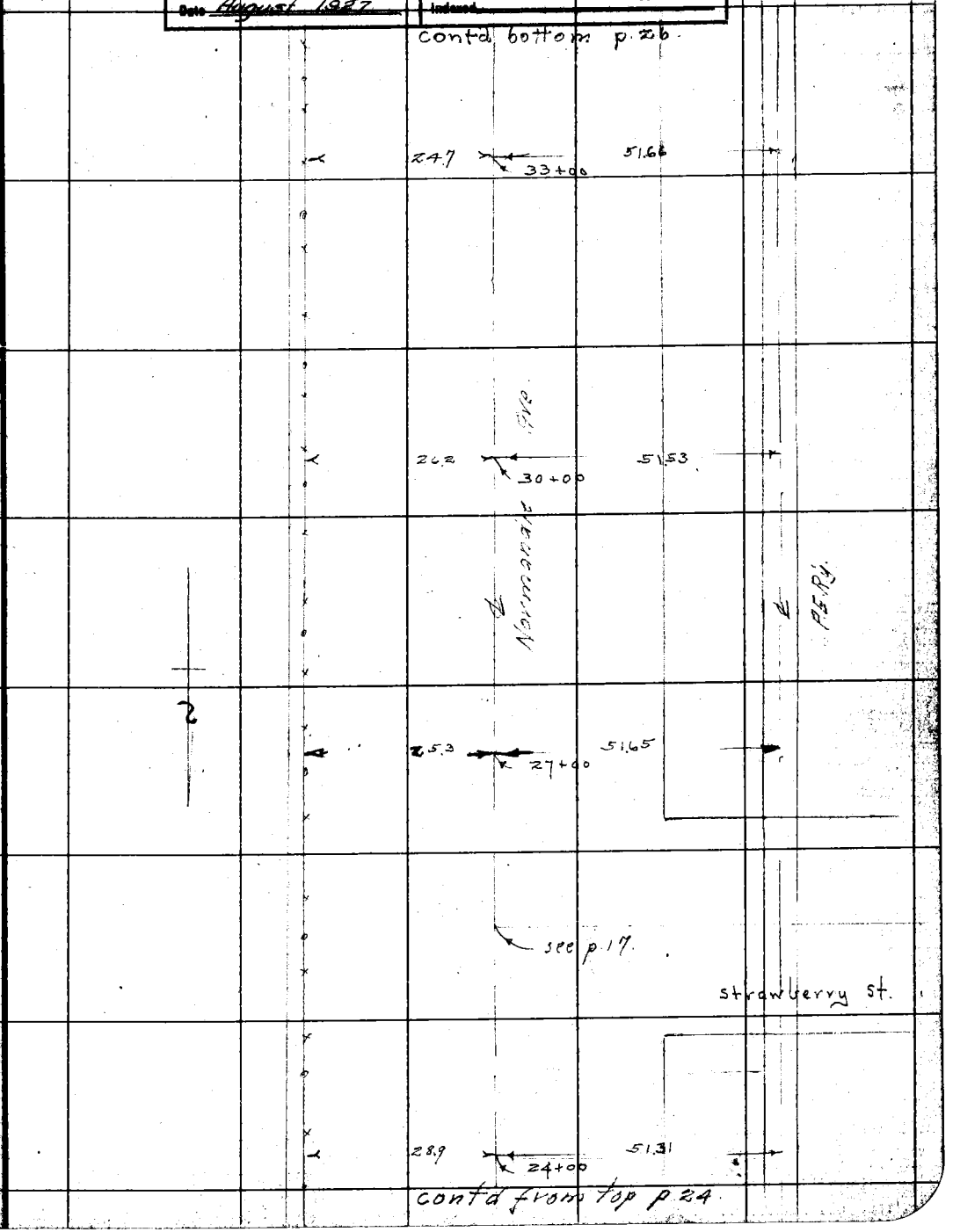

F.B. 252 Pg. 26 61

Chief Party Notes by Date

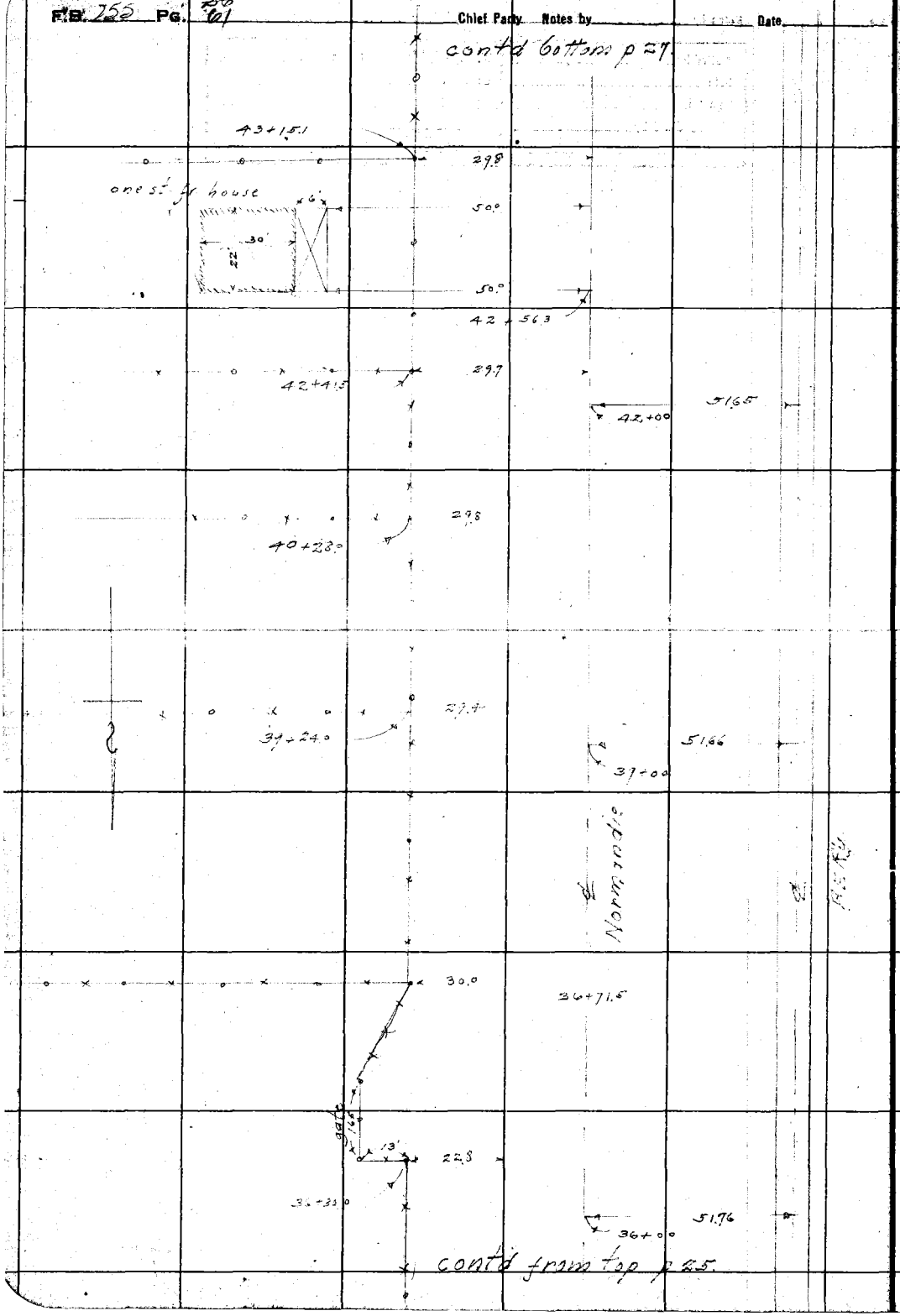

RETURN TO
LOS ANGELES COUNTY SURVEYOR

NOTE: ANY ADDITION OR CHANGES ON THIS SHEET MUST BE MADE OR CIRCLED IN RED. WITH DATE AND NAME OF PERSON MAKING CHANGE.

DO NOT EXTEND NOTES THIS SIDE OF THIS LINE

see p. 29 forther topognotes

37

Date _____ Notes by MC Chief Party McGillivray F.B. 255 Pg. 62

Platted by DM Finley	W. O. No. 4033 D. S. O. No.
Date July 1927	Location Normandie
Map No.	Surveyed by
Platting Ck'd by CW Paige	Date May-1927
Date August 1927	Indexed A. C. Johnson

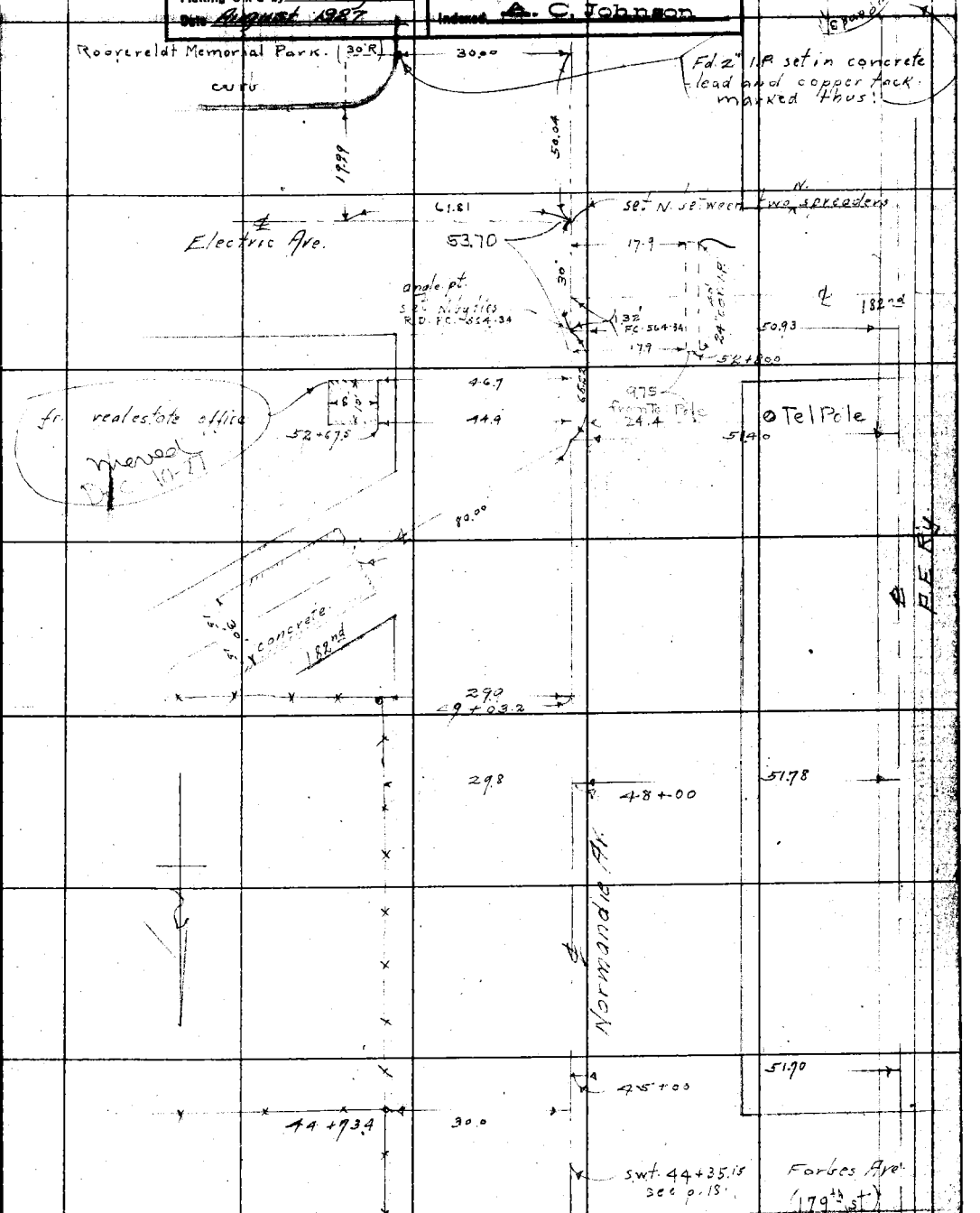

cont'd from top p. 26.

NOTE: ANY ADDITION OR CHANGES ON THIS SHEET MUST BE MADE OR CIRCLED IN RED, WITH DATE AND NAME OF PERSON MAKING CHANGE.

DO NOT EXTEND NOTES THIS SIDE OF THIS LINE

RETURN TO LOS ANGELES COUNTY SURVEYOR

RETURN TO
LOS ANGELES COUNTY SURVEYOR

NOTE: ANY ADDITION OR CHANGES ON THIS SHEET MUST BE MADE OR CIRCLED IN RED. WITH DATE AND NAME OF PERSON MAKING CHANGE.

DO NOT EXTEND NOTES THIS SIDE OF THIS LINE

Date

Chief Party Notes by

R.B. 255 PG. 63

88

Date _____ Notes by MC Chief Party McGillivray F.B. 255 Pg. 29

Platted by D.M. Finley	W. O. No. 4033 D. S. O. No.
Date July 1927	Location Normandie
Map No.	Surveyed by
Platting C'k'd by G.W. Paige	Date May 1927
Date August 1927	Indexed A. C. Johnson

Note: Following shows poles, trees etc. from San Pedro to 182nd

Station	Dist from ℄		Object
0 + 24.4 (see p. 20)	24.8	L	Guy pole
1 + 33.5	25.0	R	Power "
+ 44.3	29.6	L	3-14" Eucalyptus
2 + 06.0	22.5	R	14" Pepper
3 + 04.0	25.0	"	Power Pole
4 + 35.0	34.0	L	Guy "
+ "	72.0	"	Power "
+ 73.0	47.0	"	" " "
+ 79.0	25.0	R	" " "
+ 88.0	27.7	L	" " "
+ "	21.5	R	Guy "
5 + 48.0	14.3	"	Power "
+ "	41.9	L	Guy "
+ 67.0	45.0	"	Power "
6 + 67.0	54.0	"	" " "
+ 81.3	36.3	R	3-8" Eucalyptus
+ 83.0	28.2	R	4-10" " " "
+ 85.4	22.4	"	Power Pole
+ 86.0	13.0	"	48" Eucalyptus
+ 98.0	43.1	L	Power "
7 + 29.0	41.2	"	" " "
+ "	7.4	R	14" Swamp tree
+ 45.0	7.4	"	14" Pepper "
+ 56.0	68.2	L	Telephone Pole
+ 70.5	56.4	"	" " "
+ "	7.4	R	40" Eucalyptus
8 + 21.0	21.0	"	Power Pole
+ 28.0	37.4	L	Telephone "
+ 35.0	8.4	R	24" Pipe
+ 50.0	21.2	"	Power "
+ 64.0	38.0	L	" " "
+ 65.0	"	"	Telephone "
+ 82.0	40.1	"	4" Walnut
+ 85.0	62.5	"	8" Palm
+ 91.0	71.0	"	4" Pear
+ 98.0	40.8	"	6" Acacia
9 + 04.0	52.8	"	4" Fig
+ 18.0	39.8	"	3" Acacia
+ 26.0	32.0	"	3" Fig
+ 26.3	33.2	R	Trolley Pole
+ 27.3	32.6	"	Power "
+ 44.0	20.8	"	" " "
+ 49.0	45.2	L	3" Fig
+ 76.0	65.2	"	24" Palm
+ 82.5	27.2	R	Trolley "
+ 96.0	63.2	L	24" Palm
10 + 00.0	73.5	"	6" Pepper
+ 02.0	35.5	"	Telephone "
+ 31.5	37.0	R	Power "
+ 62.0	34.0	L	" " "
+ 80.0	19.0	R	" " "
11 + 64.0	33.4	L	Telephone "
12 + 03.0	32.3	"	Power "
+ 16.0	19.0	R	"
+ 27.0	56.0	L	18" Palm
13 + 25.0	30.0	"	Telephone "
+ 58.0	9.0	R	Power "
+ 72.0	30.0	L	" " "
14 + 85.0	28.0	"	Telephone "
+ "	19.0	R	Power "
15 + 21.5	26.0	L	" " "
16 + 34.0	19.9	R	" " "
+ 37.0	21.0	L	Telephone "
+ 40.0	41.0	"	10" Willow
+ 72.5	20.3	"	Power "

Cont'd top p. 30.

NOTE: ANY ADDITION OR CHANGES ON THIS SHEET MUST BE MADE OR CIRCLED IN RED, WITH DATE AND NAME OF PERSON MAKING CHANGE.

DO NOT EXTEND NOTES THIS SIDE OF THIS LINE

RETURN TO LOS ANGELES COUNTY SURVEYOR

F.B. 255 PG. 65

Chief Party _____ Notes by _____ Date _____

Station	Distance		Object
			Top of Hill
17+88.9	12	R	Power Pole
18+97.2	12	R	Telephone "
19+32.1	11	R	Power "
	23	R	" "
	21	R	Guy "
	21	R	Tel. "
	21	R	Power "
20+19.4	21	R	" "
+94.2	20	R	" "
21+00.5	22	R	Guy "
+14.9	21	R	Tel. "
22+08.9	21	R	Power "
+27.5	21	R	Tel. "
+29.9	21	R	Power "
23+64.3	21	R	Tel. "
	21	R	Power "
	22	R	" "
25+23.8	21	R	Tel. "
+68.9	21	R	Power "
26+06.3	20	R	" "
+82.6	19	R	Tel. "
27+08.5	21	R	Guy "
	20	R	Power "
28+22.5	19	R	" "
+44.9	19	R	Tel. "
30+03.9	18	R	" "
+10.9	19	R	Power "
+84.9	21	R	10" Juniper "
31+65.2	17	R	Tel. "
32+06.1	19	R	Power "
	23	R	Tel. "
+71.2	23	R	Power "
37+		R	"
		L	"
		L	"
		L	Power "
		L	Tel. "
		L	Power "
		L	Trans. "
			"
			"
+15.0	15	R	"
-22.5	15	R	Tel. "
-28.5	20	R	Power "
-20.0	20	R	Tel. "
	22	R	" "
	24	R	" "
42+06.5	20	R	Power "
+30.2	23	R	Tel. "
43+21.2	23	L	Power "
+30.2	24	L	Tel. "
44+09.5	20	L	Power "
45+50.9	24	L	Tel. "
46+07.5	20	L	Power "
47+10.2	24	L	Tel. "
48+07.5	21	L	Power "
+10.5	25	L	Tel. "
50+07.5	20	L	Power "
+29.5	25	L	Tel. "
51+89.5	24	L	" "
52+08.5	24	L	Power "
+87.3	24	L	Tel. "

RETURN TO LOS ANGELES COUNTY SURVEYOR

DO NOT EXTEND NOTES THIS SIDE OF THIS LINE

NOTE: ANY ADDITION OR CHANGES ON THIS SHEET MUST BE MADE OR CIRCLED IN RED. WITH DATE AND NAME OF PERSON MAKING CHANGE.

COPIES TO

ANTELOPE VALLEY

(REGIONAL OFFICE)

pages 66 thru 73

Date _____ Noted by _____ Chief Party _____ F. B. 255 Pg. 66

Platted by	W. O. No. _____ D. S. O. No. _____
Date	Location _____
Map No.	Surveyed by _____
Platting C'k'd by	Date _____ A. C. Johnson
Date	Indexed _____

Location of
Road into & out of County
Lot at Quartz Hill T6N; R12W
Surveyed Apr 24-1928 by Nichols.

Notes: ANY ADDITIONS OR CHANGES ON THIS SHEET MUST BE MADE ON CIRCLED 10 Red. WITH DATE AND NAME OF PERSON MAKING CHANGE.

Do not extend notes this side of this line

RETURN TO LOS ANGELES COUNTY SURVEYOR

RETURN TO

LOS ANGELES COUNTY SURVEYOR

Note: ANY ADDITIONS OR CHANGES ON THIS SHEET MUST BE MADE OR CIRCLED IN Red. WITH DATE AND NAME OF PERSON MAKING CHANGE.

Do not extend notes this side of this line

Chief Party _____ Notes by _____ Date _____

F.B. 255 Pg. 67

Date _____ Notes by _____ Chief Party _____ F.B. 255 Pg. 68

Platted by	W. O. No. 107 D. S. O. No.
Date	Location Quartz Hill.
Map No.	Surveyed by Geo Nichols
Platting C'k'd by	Date Apr 23-4-1928
Date	Indexed A. C. Johnson

T 76°

T 7 N

(31)

Fd 1/4 Cor 2" I.P. 10" under Surface

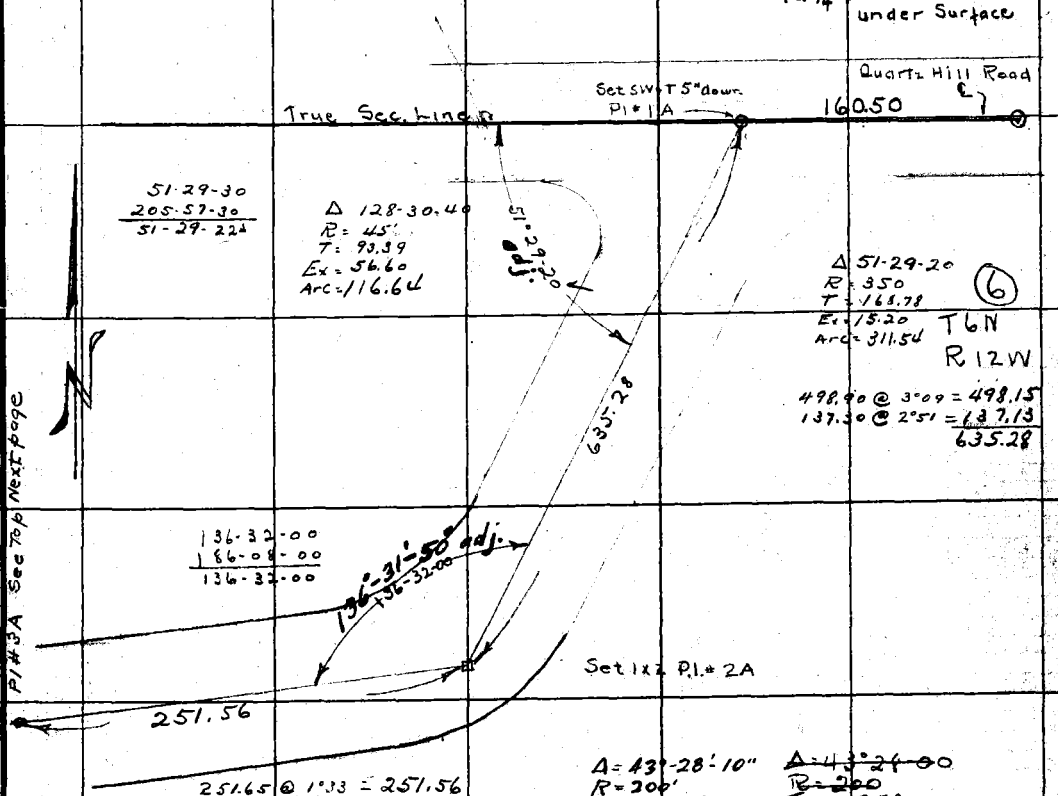

Δ = 43°-28'-10"
R = 200'
T = 79.73'
Arc = 151.74'
Hyne. Rd. Dept.

~~Δ = 43°-28-00~~
~~R = 200~~
~~T = 79.72~~
~~Ex = 15.20~~
~~Arc = 151.73~~

(Note.) These Curves figured to fit present traveled Road From P.I.'s Curves not Staked

NOTE: ANY ADDITION OR CHANGES ON THIS SHEET MUST BE MADE OR CIRCLED IN RED, WITH DATE AND NAME OF PERSON MAKING CHANGE.

DO NOT EXTEND NOTES THIS SIDE OF THIS LINE

RETURN TO LOS ANGELES COUNTY SURVEYOR

F.B. 255 PG. 69

Chief Party Notes by Date

@ P1#2A For distance between P12A+3A See lat pg

Δ = 14-08-50
R = 1000
T = 124.09
Ex = 7.67
Arc = 246.92

165-51-15
30 9-24-45
165-51-11 ¼

adj. 165-51-10

P13A SW&T

456.35 @ 3°29 = 455.51

North

455.51

~~Δ = 25°31'~~
~~R = 300~~
~~T = 67.93~~
~~Ex = 7.60~~
~~Arc = 133.60~~

Δ = 25°-31'-10"
R = 300'
T = 67.94'
Arc = 133.62'
Hyne-Rd. Dept.

154-29-00
257-56-00
154-29-00

154°-28'-50" adj.
154-29-00

P14A 1X2

91.04

58-27-30
233-50-00
58-27-30

2x2 Con NW ¼ Sec 6 F8106-29
Set by E Rosecrans

East Line of County Lot
set SW&T at inter

882.86

96.16

8.90

497.58 @ 1°59 = 497.33
389.18 @ 7°51 = 385.53
882.86

14.12

10.30 Motor House

Rock Crusher 10.00

48.00

44.73

P.I. #5A
Cont. to top right pg3

RETURN TO LOS ANGELES COUNTY SURVEYOR

DO NOT EXTEND NOTES THIS SIDE OF THIS LINE

NOTE: ANY ADDITION OR CHANGES ON THIS SHEET MUST BE MADE OR CIRCLED IN RED. WITH DATE AND NAME OF PERSON MAKING CHANGE.

Date _____ Notes by: _____ Chief Party _____ F.B. 255 Pg. 70

Platted by	W. O. No. 187 U. S. O. No.
Date	Location Quartz Hill
Map No.	Surveyed by GeoNichols
Platting C'k'd by	Date Apr 23-24-1928
Date	Indexed A. C. Johnson

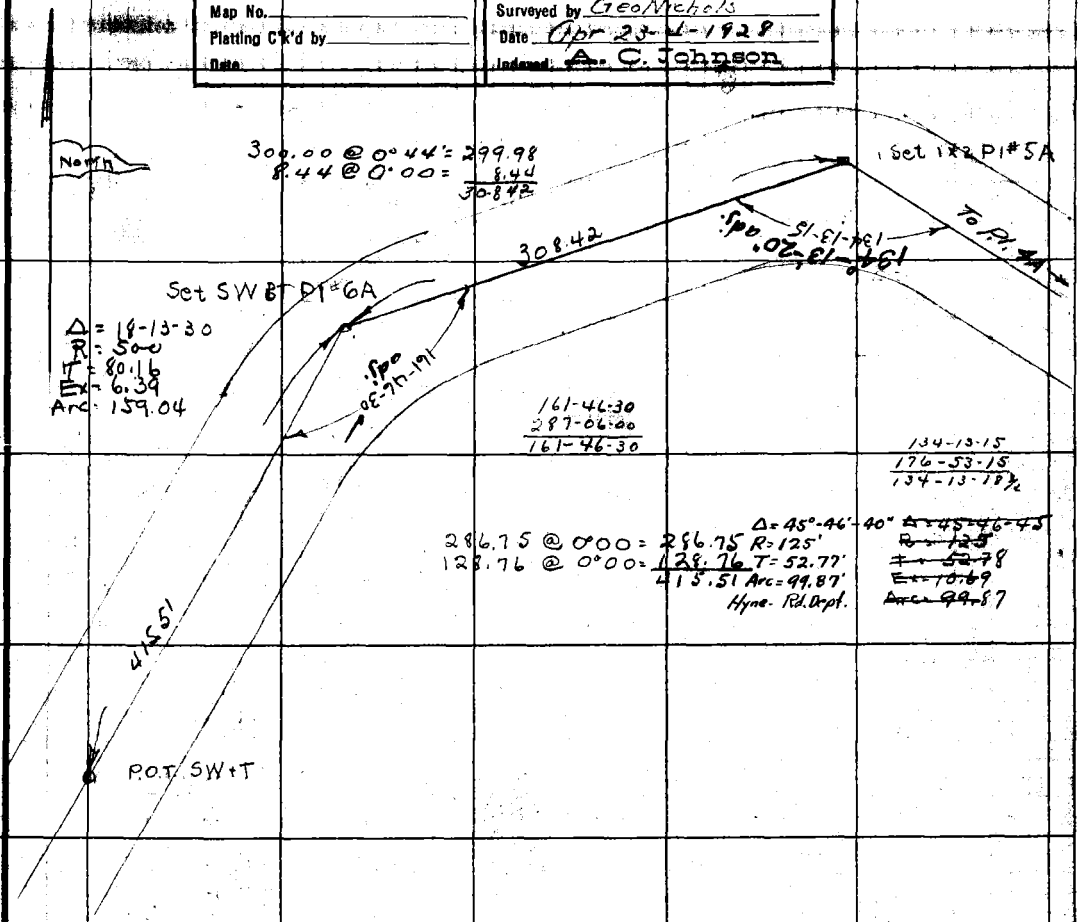

NOTE: ANY ADDITION OR CHANGES ON THIS SHEET MUST BE MADE OR CIRCLED IN RED, WITH DATE AND NAME OF PERSON MAKING CHANGE.

DO NOT EXTEND NOTES THIS SIDE OF THIS LINE

RETURN TO LOS ANGELES COUNTY SURVEYOR

F.B. 255 PG. 71 Nichols Chief Party Notes by Nichols Date

POT

178.41

179.00 @ 4°40 = 178.41

Δ = 36°21-15
R = 150.
T = 49.25
Ex = 7.98
Arc = 95.17

143-38-45
214-35-00
143-38-45

adj. 143°38'-45"

Set 1x2 Pl#7A

300.00 @ 3°05 = 299.56
154.41 @ 0°00 = 154.41
453.97

North

453.97

Fd 1x2 on line 81.96 @ 4°30'

Set 2x2 on Sec line

26.14

176-26-30
345-46-00
176-26-30

176°26'25" adj.

86-10-00 adj.

86-10-00
344-40-00
86-10-00

Fd 2x2 W 1/4 Cor
NW 1/4 Sec 6
See FB 106-124

583.63

55.44

N+T Josuah Tree

300.00 @ 3°00 = 299.59
285.40 @ 5°36 = 284.04
583.63

297.60 @ 4°00 = 296.87
297.60 @ 1°31 = 297.50
4.14 @ 0°00 = 4.14
298.44 @ 2°20 = 298.19
298.40 @ 1°15 = 298.33
297.81 @ 0°00 = 297.81
301.10 @ 0° = 301.10
298.56 @ 0° = 298.56
123.88 @ 0° = 123.88
298.38 @ 0° = 298.38
2514.76
TC 64 10
2514.86

Re Chain

T 80°

~~300.00 @ 3°02 = 299.58~~
~~299.26 @ 1°27 = 299.16~~
~~300.05 @ 2°20 = 300.70~~
~~300.03 @ 2°12 = 299.89~~
~~299.23 @ 0°10 = 299.23~~
~~299.94 @ 0°00 = 299.94~~
~~299.13 @ 0°00 = 299.13~~
~~116.29 @ 0°00 = 116.29~~
~~2213.02~~

~~2213.02~~
2514.86

~~21-45-00~~
~~87-00-00~~
~~21°45'00~~

21-44-30
86-58-00
21-44-30

adj. 21-45-50
~~21°45'00~~
21°44-30

Fd 2x2 Pl.
F.B. 2214-140

See pg. 5 & 6

Hill Road 88.18

Pl. Set From Side Stakes
51+61.53 also EC of Quartz Hill Road

Set SW-T

Fd 2x2

30.00

30.00

Fd 2x2

Quartz

RETURN TO
LOS ANGELES COUNTY SURVEYOR

NOTE: ANY ADDITION OR CHANGES ON THIS SHEET MUST BE MADE OR CIRCLED IN RED. WITH DATE AND NAME OF PERSON MAKING CHANGE.

DO NOT EXTEND NOTES THIS SIDE OF THIS LINE

Date _____ Notes by _____ Chief Party _____ F.B. 255 Pg. 72

Platted by	W. O. No. 107 D. S. O. No.
Date	Location Quartz Hill
Map No.	Surveyed by Nichols
Platting C'k'd by	Date May 1928
Date	Indexed A. C. Johnson

NOTE: ANY ADDITION OR CHANGES ON THIS SHEET MUST BE MADE OR CIRCLED IN RED, WITH DATE AND NAME OF PERSON MAKING CHANGE.

DO NOT EXTEND NOTES THIS SIDE OF THIS LINE

RETURN TO LOS ANGELES COUNTY SURVEYOR

Note Restablished all B.C. & E.C. points From 2 x 2 Side Stakes Set S.W.T. for Same P.I. A Found 2 x 2 Stake.

Note - a search for points beyond E.C. was made and as nothing was fd. the angles were turned to the short base between the E.C. and P.I. "A" & adjusting angles make P.I. "A" Rec and adj. angle at E.C. 30° (See pg. 6)

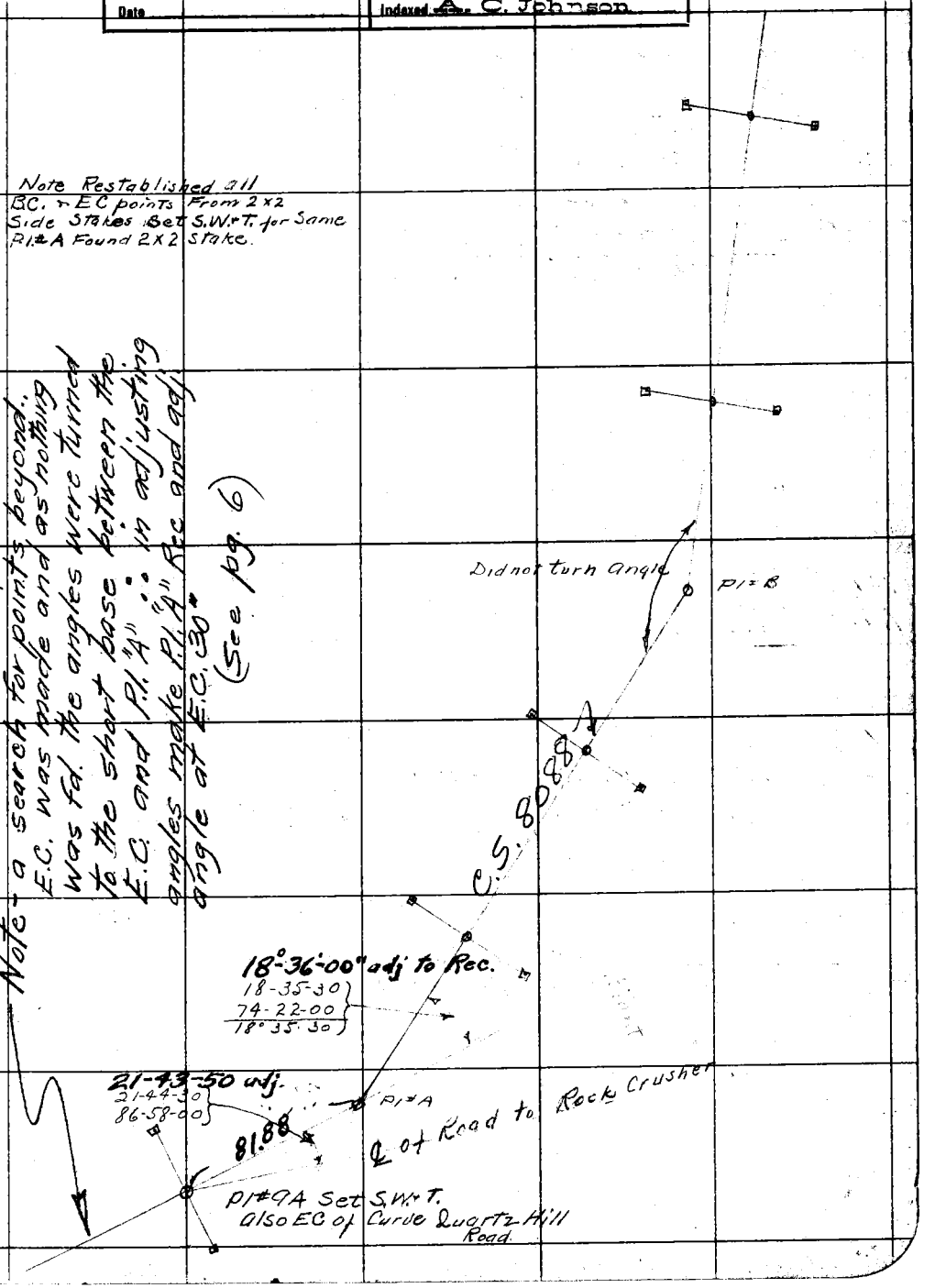

F.B. 255 PG. 73 Chief Party Notes by Date

Sta	Turned	Adj.			
P.I. 1A	51-29-20	51-29-20			
∠ 2A	136-32-00	136-31-50	(-10")		
∠ 3A	165-51-10	165-51-10			
∠ 4A	154-29-00	154-28-50	(-10")		
POT	121-32-30	121-32-30			
N.E. Co.Lot.	90-06-20	90-06-20	(Rec)	F.B. 106.	
	720-00-20	720-00-00			
P.O.T.	58-27-30	58-27-30			
P.I. 5A	225-46-45	225-46-40	(-5")		
∠ 6A	198-13-30	198-13-30			
∠ 7A	143-38-45	143-38-45			
∠ 8A	93-50-10	93-50-00			
N.W. Co Lot	90-09-55	90-09-55	Rec.	F.B. 106	
N.E. Co Lot.	89-53-40	89-53-40	Rec.	"	"
	900-00-05	900-00-00			
P.I. #8A	82-36-30	82-36-25	(-5")		
∠ 9A (E.C.)	21-44-30	21-43-50			
P.I. (Quartz H.)	198-35-30	198-36-00	(+30")	Rec	C.S. 8088
P.I. (∠ ∠)	197-13-40	197-13-40	Rec	C.S. 8088	
Int.	129-30-00	129-30-00	Rec	"	"
Twp Cor.	90-20-05	90-20-05	Rec	"	" & F.B. 106
	720-00-15	720-00-00			

RETURN TO LOS ANGELES COUNTY SURVEYOR

DO NOT EXTEND NOTES THIS SIDE OF THIS LINE

NOTE: ANY ADDITION OR CHANGES ON THIS SHEET MUST BE MADE OR CIRCLED IN RED. WITH DATE AND NAME OF PERSON MAKING CHANGE.

F. B. 255 Pg. 74

Platted by	W. O. No. D. S. O. No.
Date	Location
Map No.	Surveyed by
Platting C'k'd by	Date
Date	Indexed. A. C. Johnson

Page 74 to 80
are blank

F. B. ..... Pg. .....

Pages 74 to 80
are blank

Date _____ Notes by MJ Chief Party _____ F.B. 255 Pg. 81

Platted by	W. O. No. 701 D. S. D. No.
Date	Location Denker St
Map No. B-642	Surveyed by F. J. McNeal
Platting C'k'd by	Date Dec 1930 & Jan 1931
Date	Indexed

SURVEY
OF
DENKER ST.
FROM DEL AMO AVE
TO WESTON ST.

PARTY
F.J. McNeal — Ch.
H.M. Smith — T
M.A. Van Deren — H.C.
V.J. White — R.C.
R.T. Graham — Ex.
S.C. Barnhart — H.C.

Notes: ANY ADDITIONS OR CHANGES ON THIS SHEET MUST BE MADE OR CIRCLED IN Red. WITH DATE AND NAME OF PERSON MAKING CHANGE.

Do not extend notes this side of this line

RETURN TO LOS ANGELES COUNTY SURVEYOR

F.B. 255 Pg. 82 Chief Party Notes by M Date

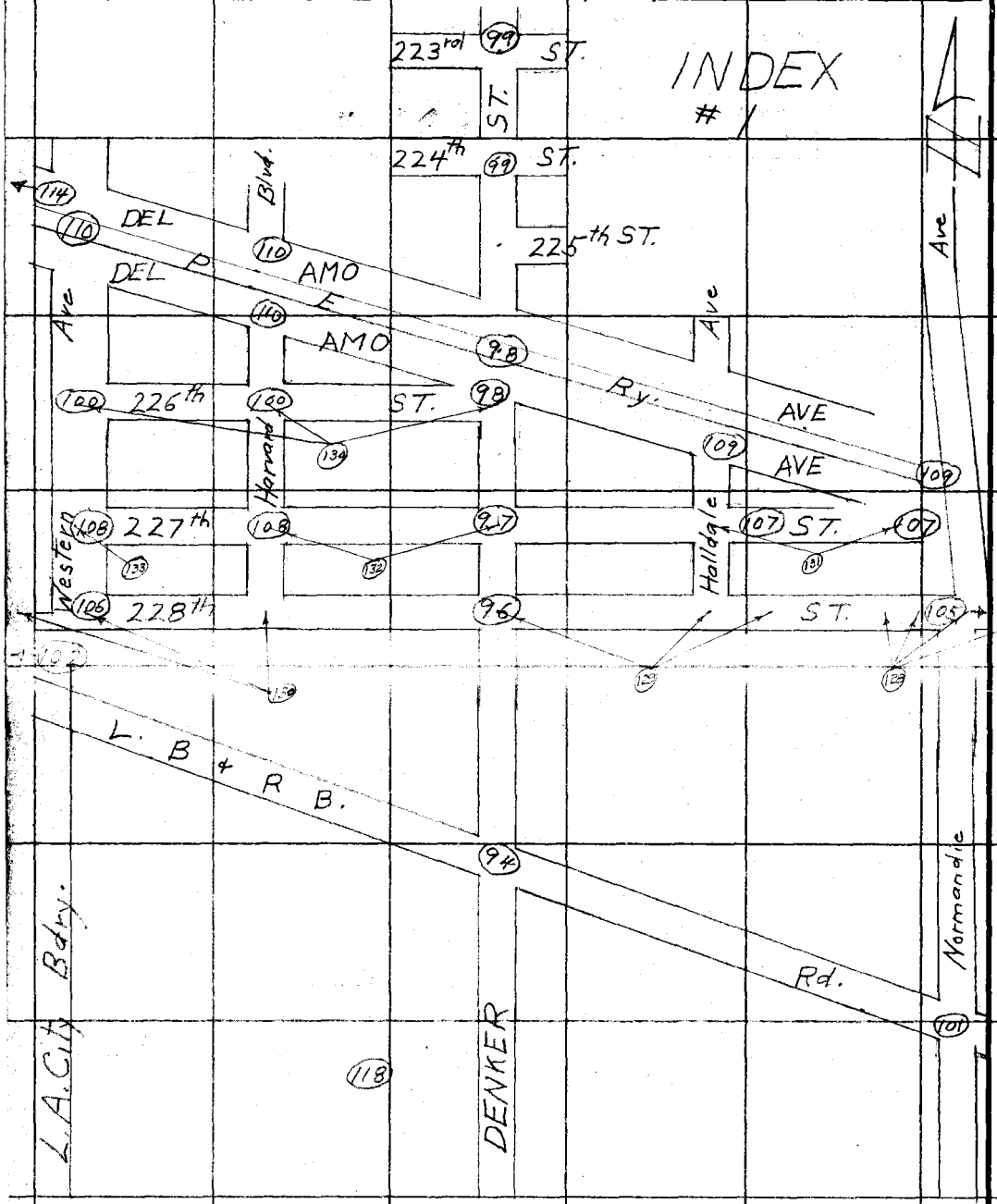

TO TOP PG. 83

RETURN TO
LOS ANGELES COUNTY SURVEYOR

Do not extend notes this side of this line

Note: ANY ADDITIONS OR CHANGES ON THIS SHEET MUST BE MADE OR CIRCLED IN Red. WITH DATE AND NAME OF PERSON MAKING CHANGE.

Date _____ Notes by M Chief Party _____ F.B. 255 PG. 83

Platted by	W. O. No. 7013 D. S. O. No.
Date	Location Decker St
Map No.	Surveyed by E.J. McNeal
Platting C'k'd by	Date Jan -1930
Date	Indexed A. C. Johnson

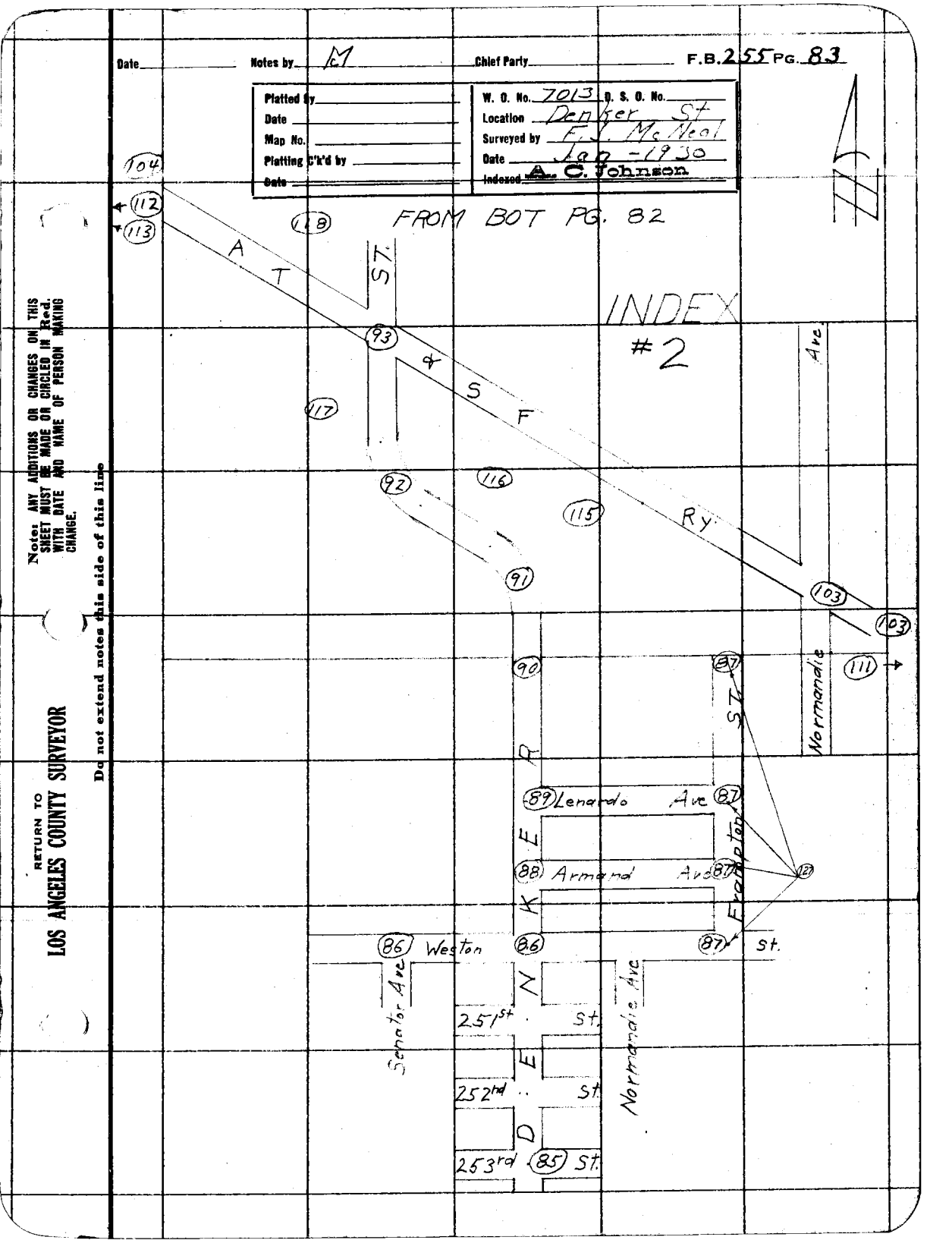

Note: ANY ADDITIONS OR CHANGES ON THIS SHEET MUST BE MADE OR CIRCLED IN Red. WITH DATE AND NAME OF PERSON MAKING CHANGE.

Do not extend notes this side of this line

RETURN TO
LOS ANGELES COUNTY SURVEYOR

RETURN TO
LOS ANGELES COUNTY SURVEYOR

Note: ANY ADDITIONS OR CHANGES ON THIS SHEET MUST BE MADE OR CIRCLED IN Red. WITH DATE AND NAME OF PERSON MAKING CHANGE.

Do not extend notes this side of this line

F.B. 255 PG. 84 Chief Party _____ Notes by _____ Date _____

Date _____ Notes by Mc Chief Party _____ F.B. 255 PG. 85

Platted by H.N. Bradstreet	W. O. No. 7013 D. S. O. No.
Date May 1931	Location Denker St
Map No. C.S.B-642	Surveyed by F.J. McNeal
Platting O'k'd by A.A.R.	Date Dec - 1930
Date Oct. 1931	Indexed A. C. Johnson

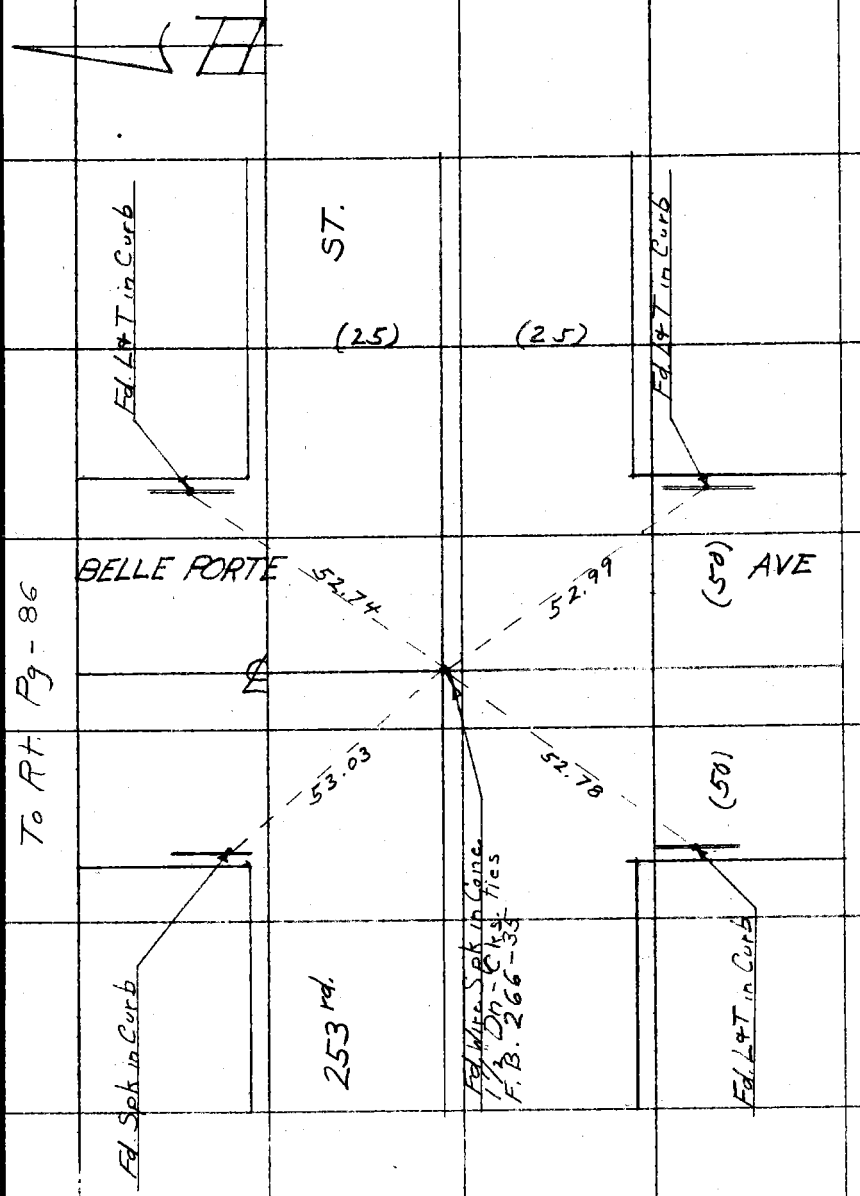

Note: ANY ADDITIONS OR CHANGES ON THIS SHEET MUST BE MADE OR CIRCLED IN Red. WITH DATE AND NAME OF PERSON MAKING CHANGE.

Do not extend notes this side of this line

RETURN TO
LOS ANGELES COUNTY SURVEYOR

F.B. 255 Pg. 86 Chief Party Notes by M. Date

89-56-30
359-46-30
89-56-35

92-02-00
8-08-00
2-02-00

To Lt. Pg. 87

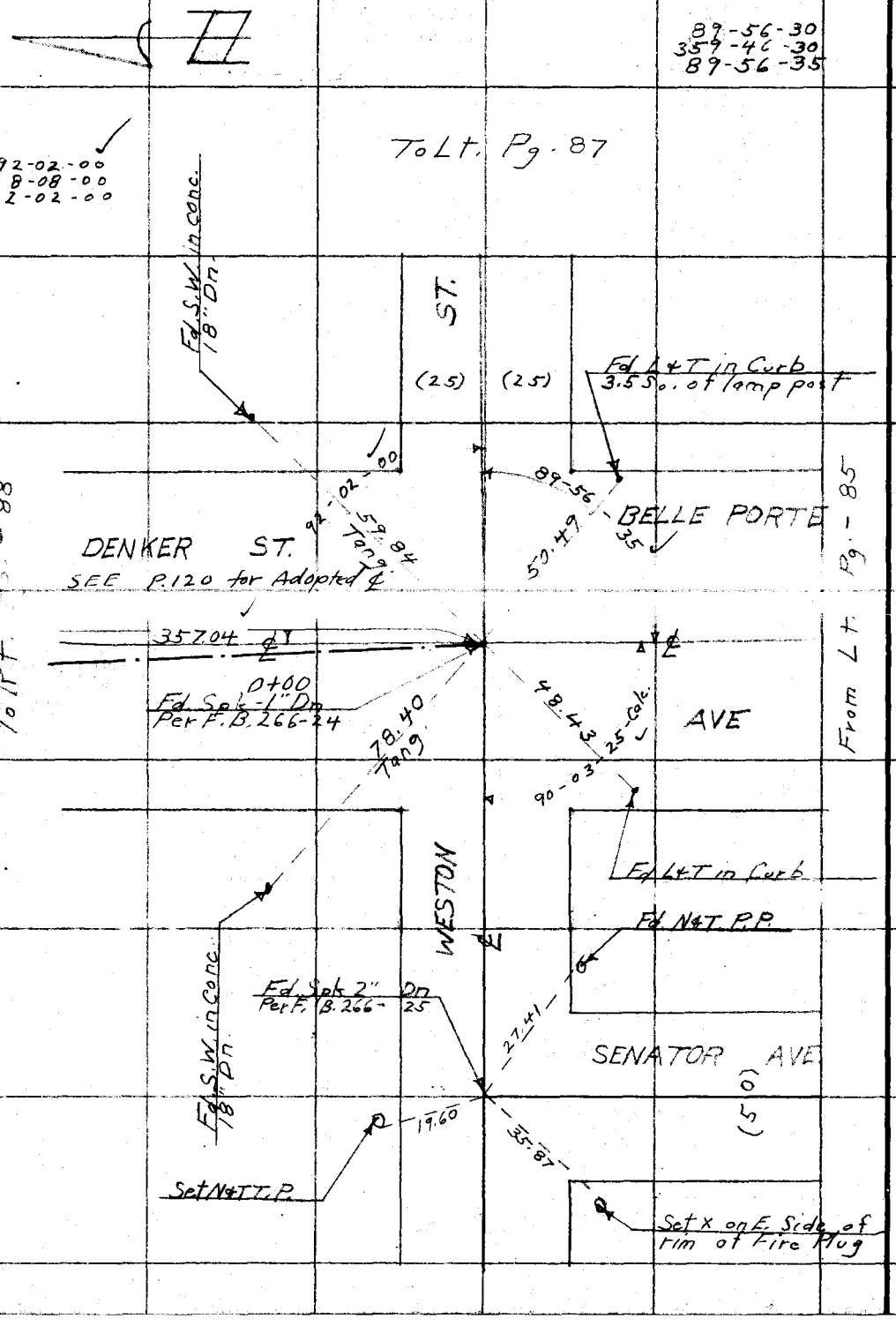

RETURN TO
LOS ANGELES COUNTY SURVEYOR

Do not extend notes this side of this line

Note: ANY ADDITIONS OR CHANGES ON THIS SHEET MUST BE MADE OR CIRCLED IN Red. WITH DATE AND NAME OF PERSON MAKING CHANGE.

T#031 = 84°

Date _____ Notes by McI Chief Party _____ F.B. 255 PG. 87

Platted by H.N. Bradstreet	W. O. No. 7013 D. S. O. No.
Date May 1931	Location Denker St
Map No. C.S.B-642	Surveyed by F.J. McNeal
Platting C'k'd by A.A.R	Date Dec -1930
Date Oct. 1931	Indexed A. C. Johnson

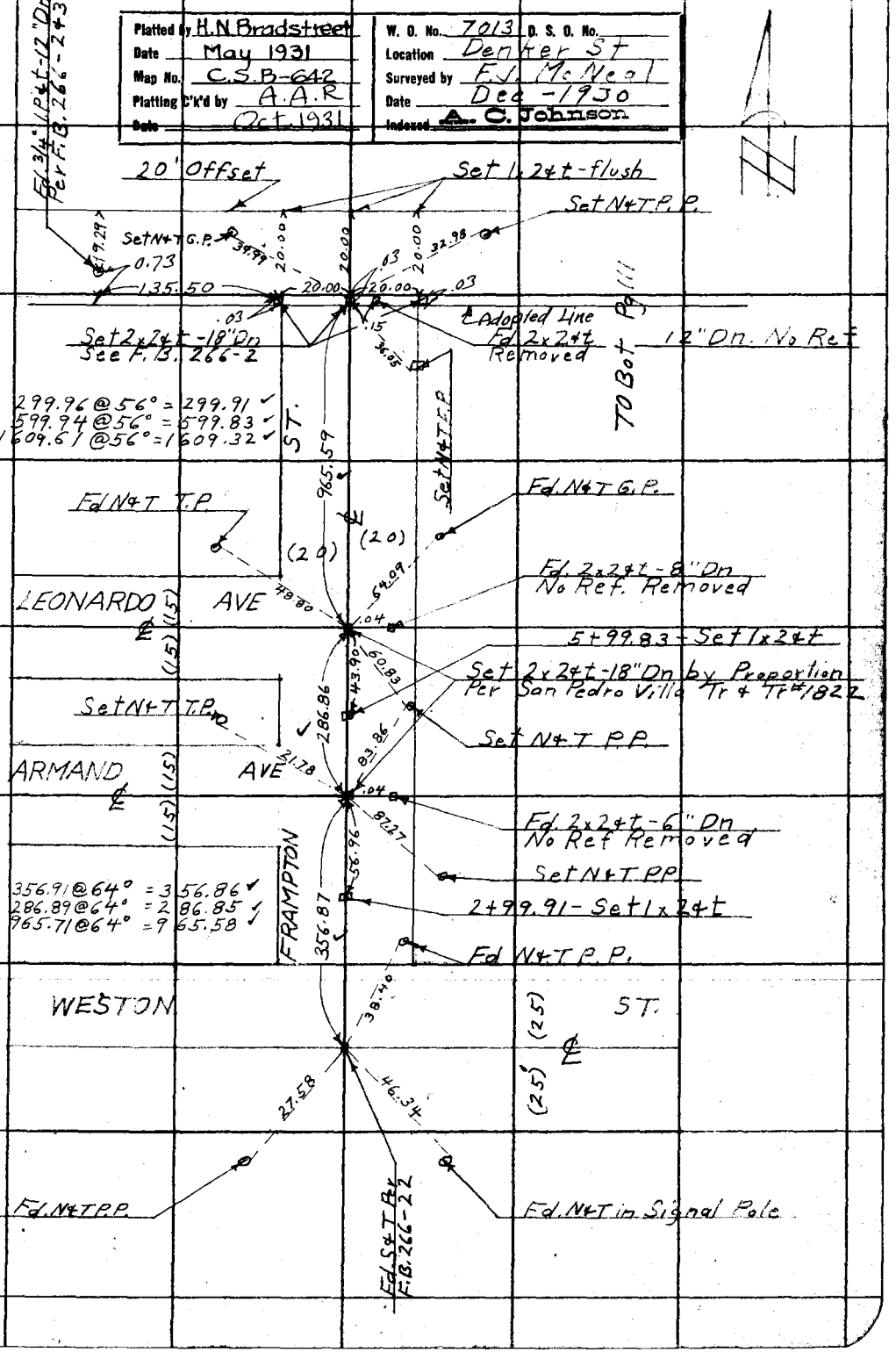

Note: ANY ADDITIONS OR CHANGES ON THIS SHEET MUST BE MADE OR CIRCLED IN Red. WITH DATE AND NAME OF PERSON MAKING CHANGE.

Do not extend notes this side of this line

RETURN TO LOS ANGELES COUNTY SURVEYOR

T # 031 = 84°

F.B. 255 PG. 88 Chief Party Notes by MC Date

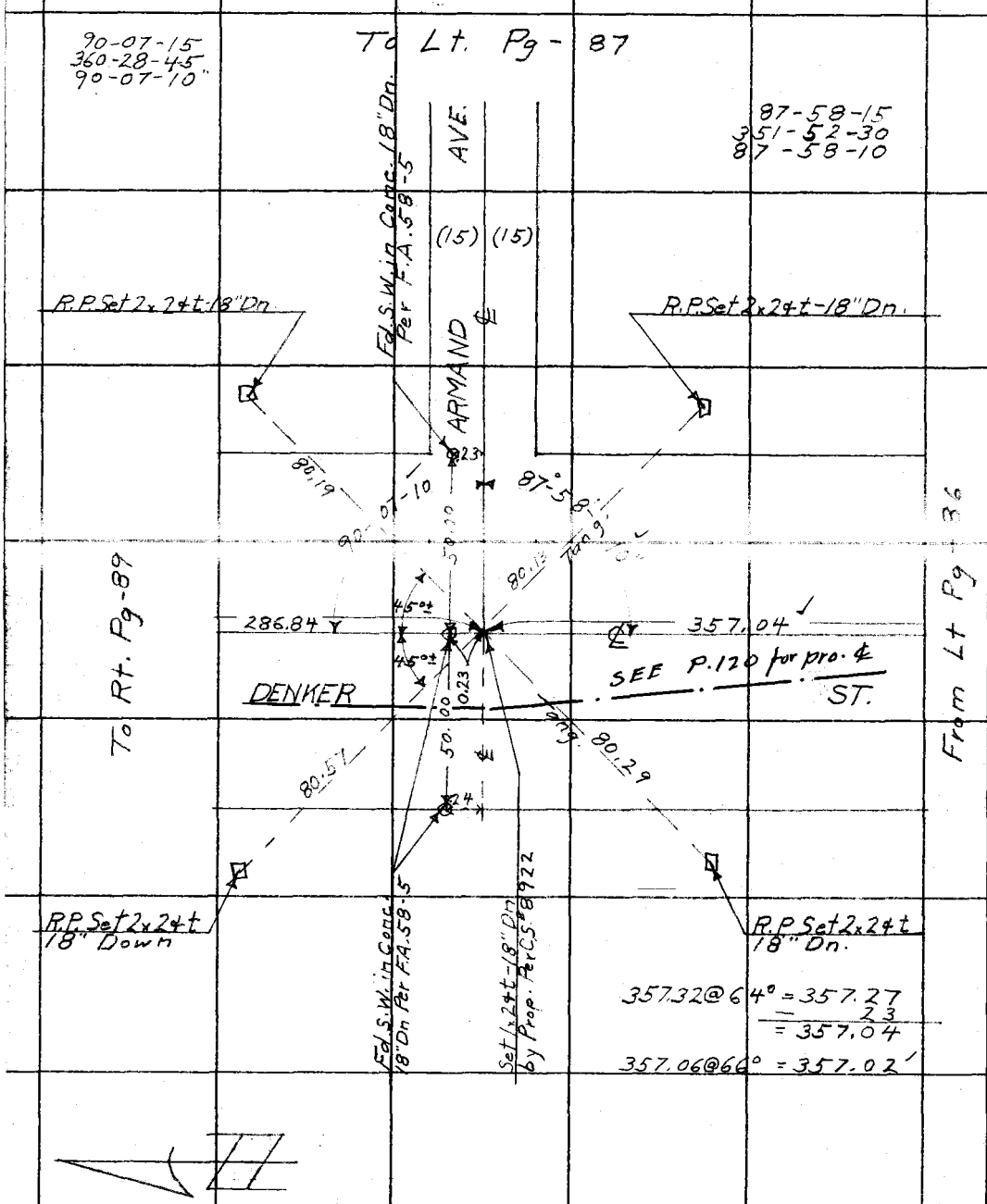

RETURN TO
LOS ANGELES COUNTY SURVEYOR

Do not extend notes this side of this line

Note: ANY ADDITIONS OR CHANGES ON THIS SHEET MUST BE MADE OR CIRCLED IN Red. WITH DATE AND NAME OF PERSON MAKING CHANGE.

T #031 : 84°

Date _____ Notes by M Chief Party _____ F.B. 255 PG. 89

Platted by H.N. Bradstreet	W. O. No. 7013 D. S. O. No.
Date May 1931	Location Denker St.
Map No. C.S.B-642	Surveyed by F.J. McNeal
Platting C'k'd by A.A.R	Date Dec-1930
Date Oct. 1931	Indexed A. C. Johnson

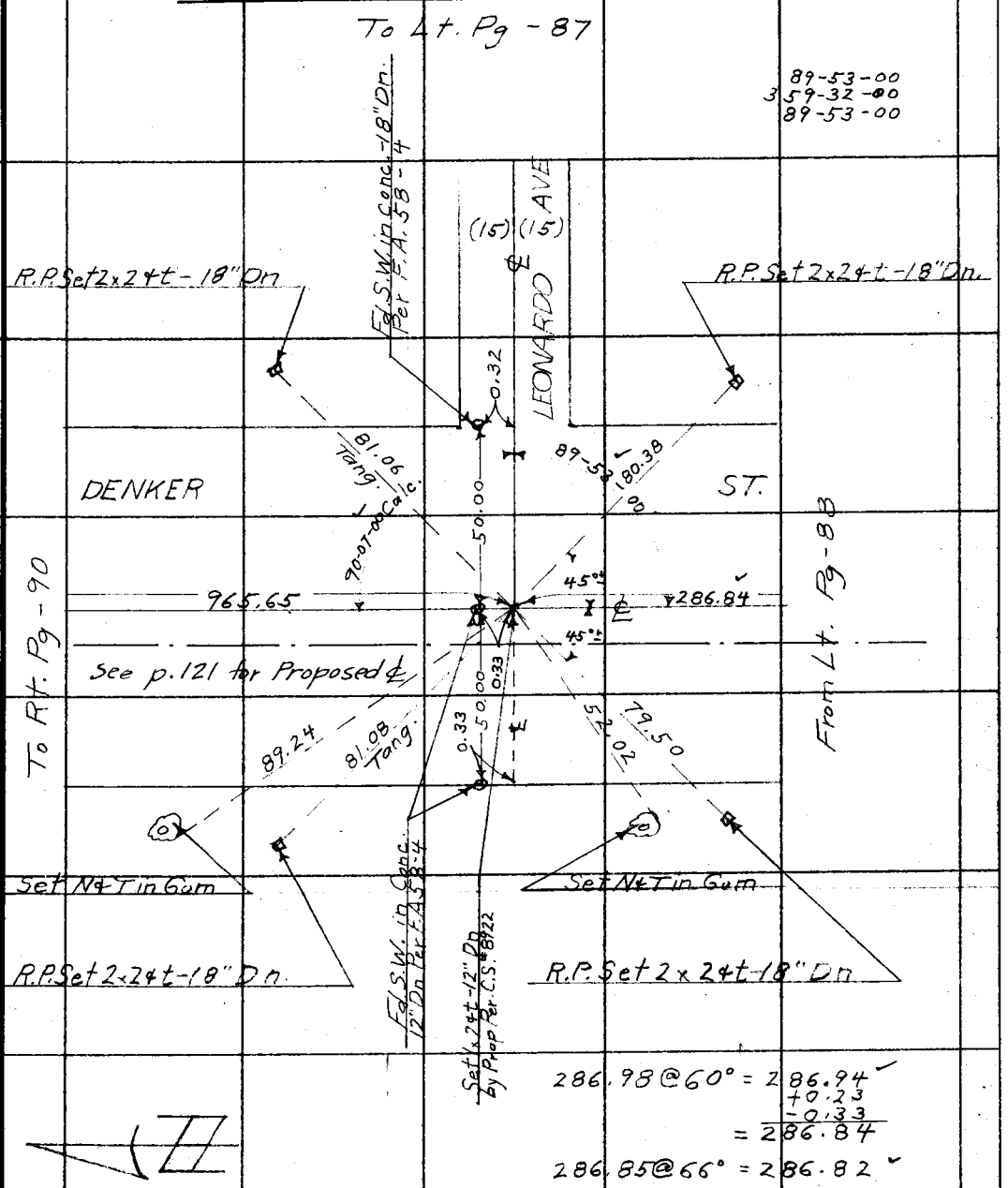

286.98 @ 60° = 286.94
+0.23
-0.33
= 286.84

286.85 @ 66° = 286.82

Note: ANY ADDITIONS OR CHANGES ON THIS SHEET MUST BE MADE OR CIRCLED IN Red. WITH DATE AND NAME OF PERSON MAKING CHANGE.

Do not extend notes this side of this line

RETURN TO LOS ANGELES COUNTY SURVEYOR

T #031 = 84°

F.B. 255 Pg. 90 Chief Party Notes by MCI Date

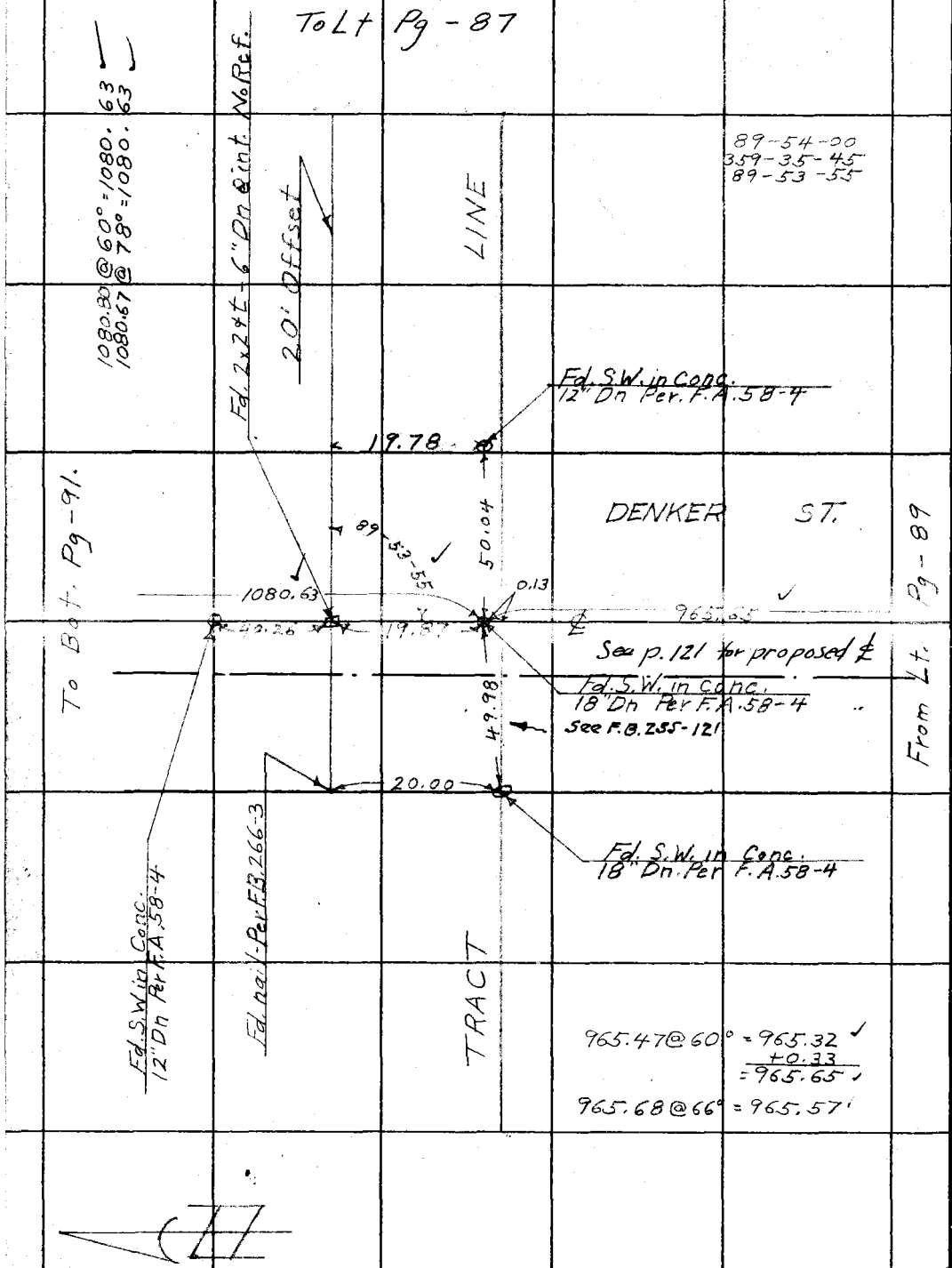

RETURN TO
LOS ANGELES COUNTY SURVEYOR

Do not extend notes this side of this line

Note: ANY ADDITIONS OR CHANGES ON THIS SHEET MUST BE MADE OR CIRCLED IN Red. WITH DATE AND NAME OF PERSON MAKING CHANGE.

T # 031 = 84°

Date _____ Notes by M Chief Party _____ F.B. 255 PG. 91

Platted by H.N. Bradstreet	W. O. No. 7013 D. S. O. No.
Date May 1931	Location Denker St.
Map No. CSB-642	Surveyed by F.J. McNeal
Platting C'k'd by A.A.R.	Date Dec 1930
Date Oct. 1931	Indexed A. C. Johnson

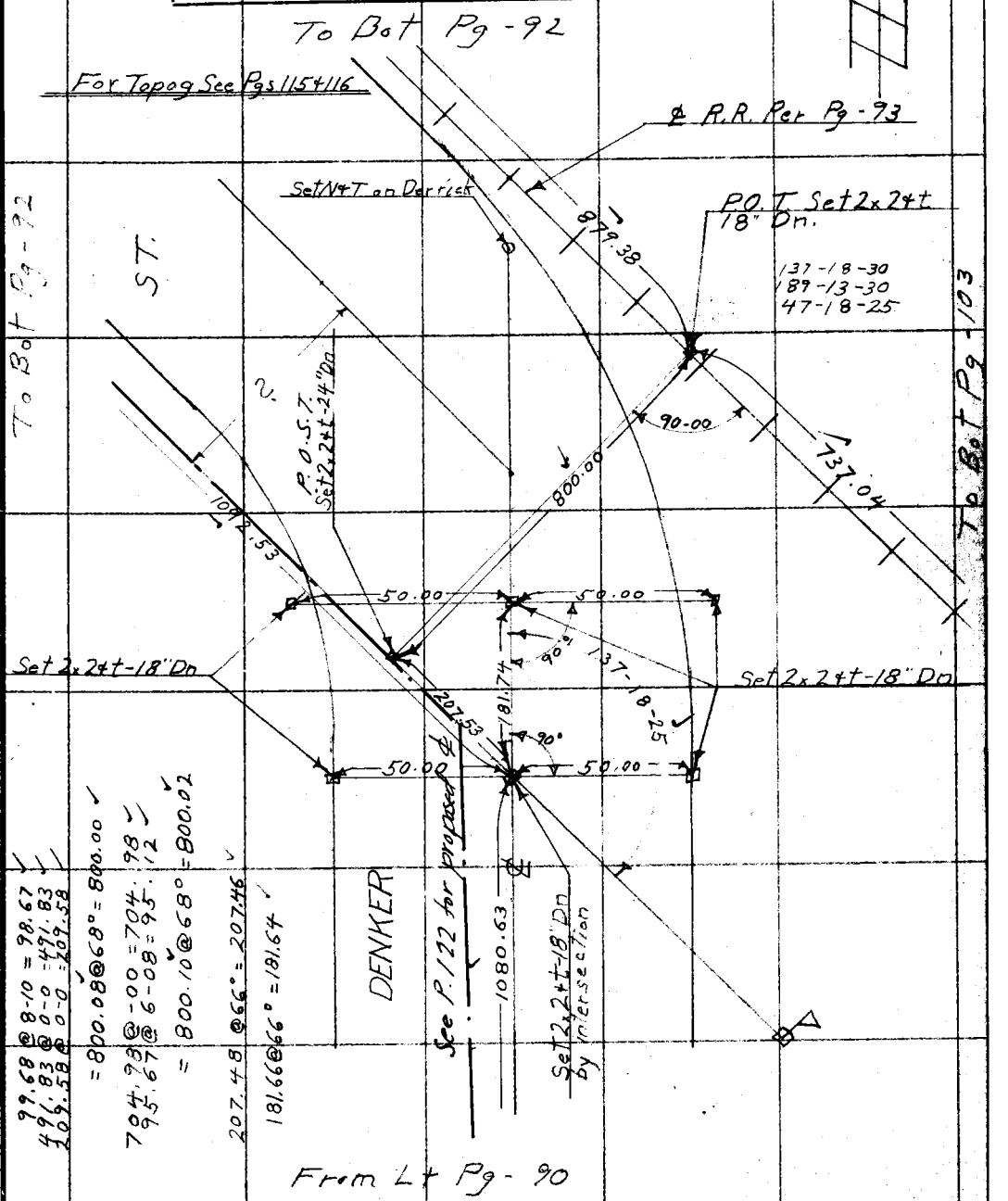

Note: ANY ADDITIONS OR CHANGES ON THIS SHEET MUST BE MADE OR CIRCLED IN Red. WITH DATE AND NAME OF PERSON MAKING CHANGE.

Do not extend notes this side of this line

RETURN TO
LOS ANGELES COUNTY SURVEYOR

T#031 = 84°

F.B. 255 Pg. 92 Chief Party Notes by M Date

For Topog See Pg-117

To Rt. Pg - 93

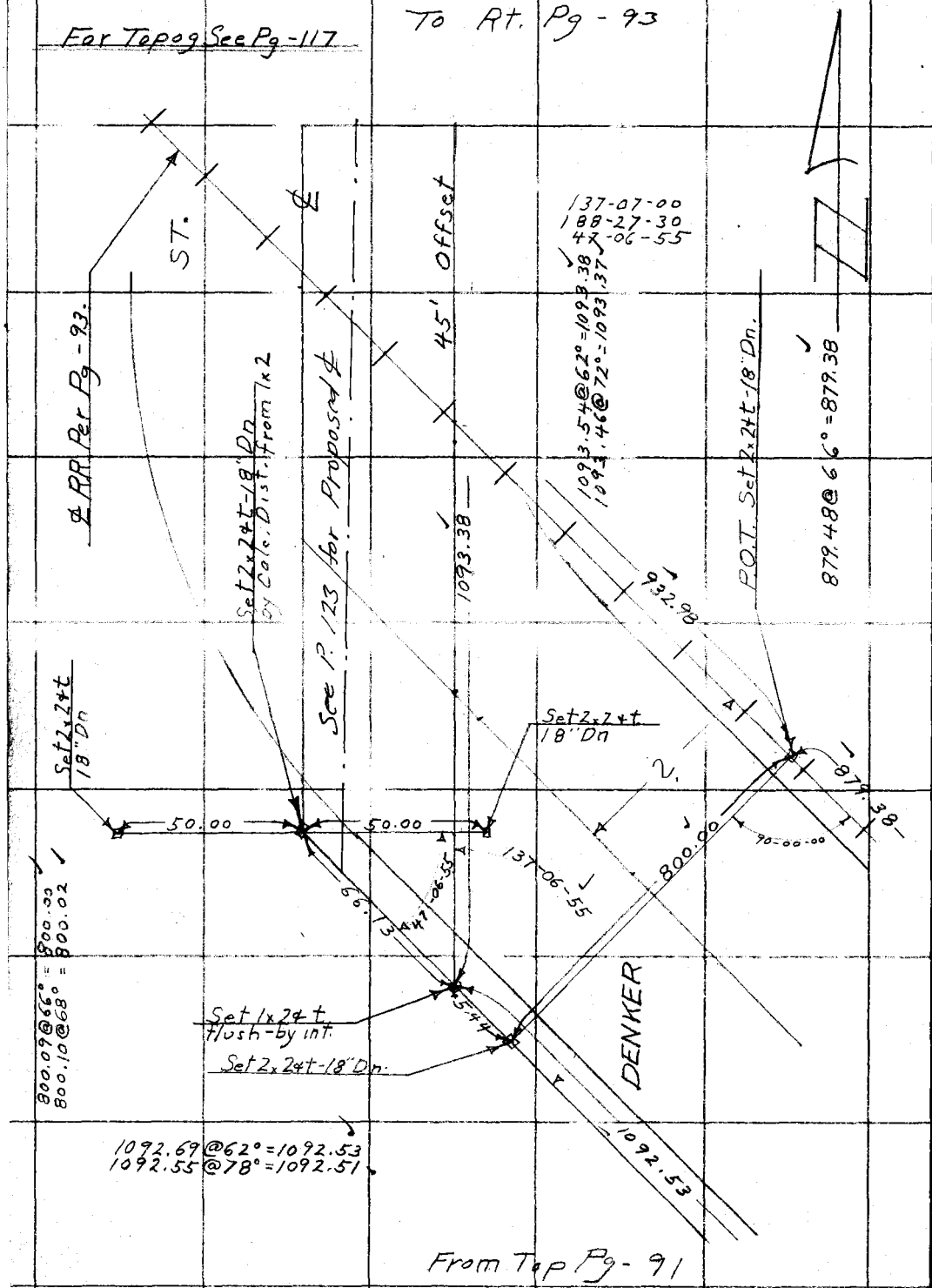

From Top Pg - 91

RETURN TO
LOS ANGELES COUNTY SURVEYOR

Do not extend notes this side of this line

Note: ANY ADDITIONS OR CHANGES ON THIS SHEET MUST BE MADE OR CIRCLED IN Red. WITH DATE AND NAME OF PERSON MAKING CHANGE.

7 # 031 = 84°

Date _____ Notes by M Chief Party _____ F.B. 255 PG. 93

Platted by H.N. Bradstreet	W. O. No. 7013 D. S. O. No.
Date May 1931	Location Denker St
Map No. C.S.B-642	Surveyed by F.J. McNeal
Platting C'k'd by A.A.R.	Date Dec -1930
Date Oct. 1931	Indexed by C. Johnson

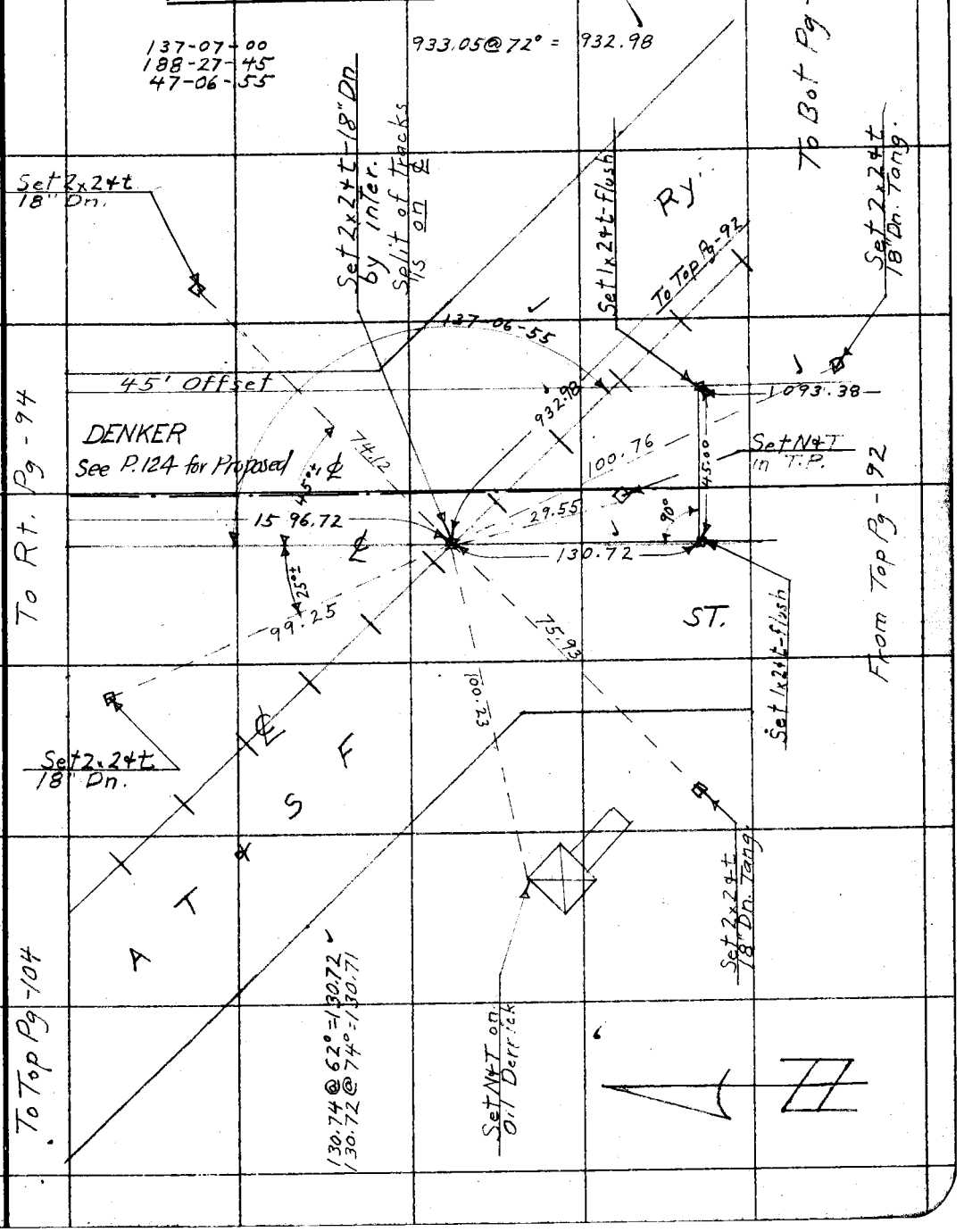

Note: ANY ADDITIONS OR CHANGES ON THIS SHEET MUST BE MADE OR CIRCLED IN Red. WITH DATE AND NAME OF PERSON MAKING CHANGE.

Do not extend notes this side of this line

RETURN TO
LOS ANGELES COUNTY SURVEYOR

T#031 = 84°

F.B. 255 Pg. 94 Chief Party Notes by M Date

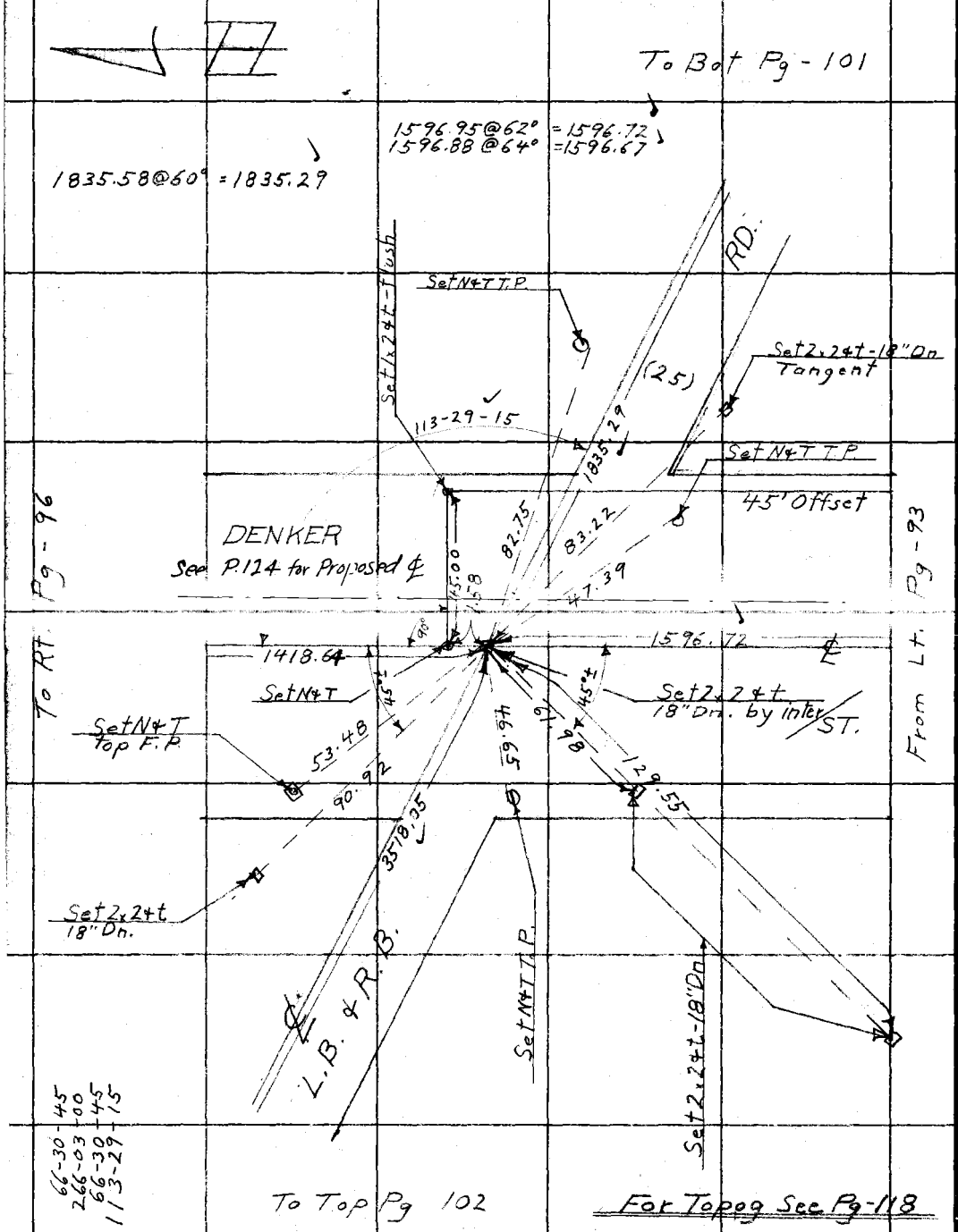

RETURN TO
LOS ANGELES COUNTY SURVEYOR

Do not extend notes this side of this line

Note: ANY ADDITIONS OR CHANGES ON THIS SHEET MUST BE MADE OR CIRCLED IN Red. WITH DATE AND NAME OF PERSON MAKING CHANGE.

Date _____ Notes by M Chief Party _____ F.B. 255 Pg. 95

Platted by H.N. Bradstreet	W. O. No. 7013 D. S. O. No. _____
Date May 1931	Location Dept. of S F
Map No. C.S.B-642	Surveyed by F.J. McNeal
Platting C'k'd by A.A.R.	Date Dec-1930
Date Oct 1931	Indexed A. C. Johnson

Note: ANY ADDITIONS OR CHANGES ON THIS SHEET MUST BE MADE OR CIRCLED IN Red. WITH DATE AND NAME OF PERSON MAKING CHANGE.

Do not extend notes this side of this line

RETURN TO LOS ANGELES COUNTY SURVEYOR

T#031 = 84°

F.B. 255 Pg. 96 Chief Party Notes by M Date

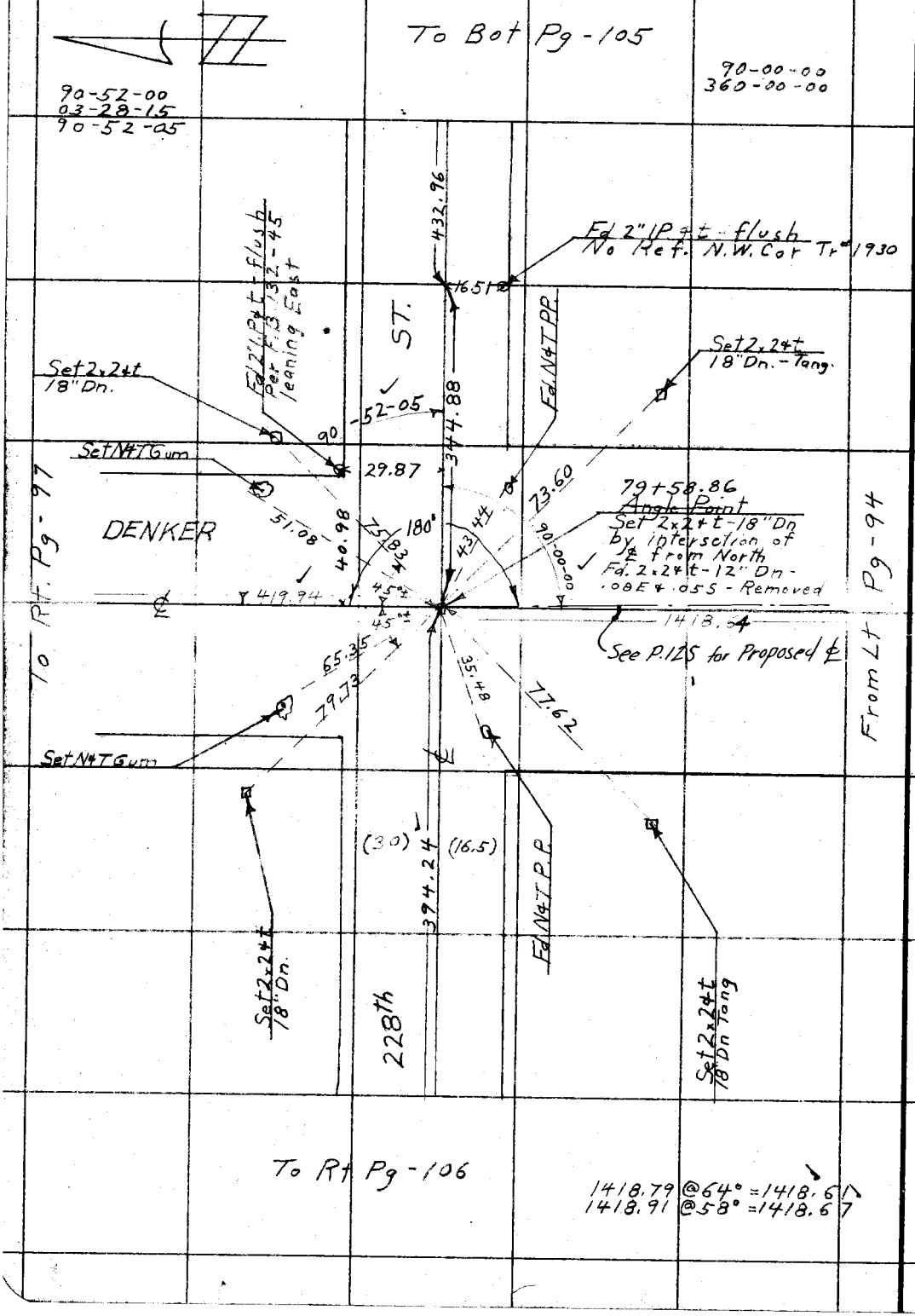

RETURN TO
LOS ANGELES COUNTY SURVEYOR

Do not extend notes this side of this line

Note: ANY ADDITIONS OR CHANGES ON THIS SHEET MUST BE MADE OR CIRCLED IN Red. WITH DATE AND NAME OF PERSON MAKING CHANGE.

T#031 = 84°

Date _____ Notes by CJ Chief Party _____ F.B. 255 Pg. 97

Platted by H.N. Bradstreet	W. O. No. 7013 D. S. O. No.
Date May 1931	Location Denker St.
Map No. CSB-642	Surveyed by E.J. McNeal
Platting C'k'd by A.A.R.	Date Dec - 1930
Date Oct 1931	Indexed C. Johnson

Notes: ANY ADDITIONS OR CHANGES ON THIS SHEET MUST BE MADE OR CIRCLED IN Red. WITH DATE AND NAME OF PERSON MAKING CHANGE.

Do not extend notes this side of this line

RETURN TO LOS ANGELES COUNTY SURVEYOR

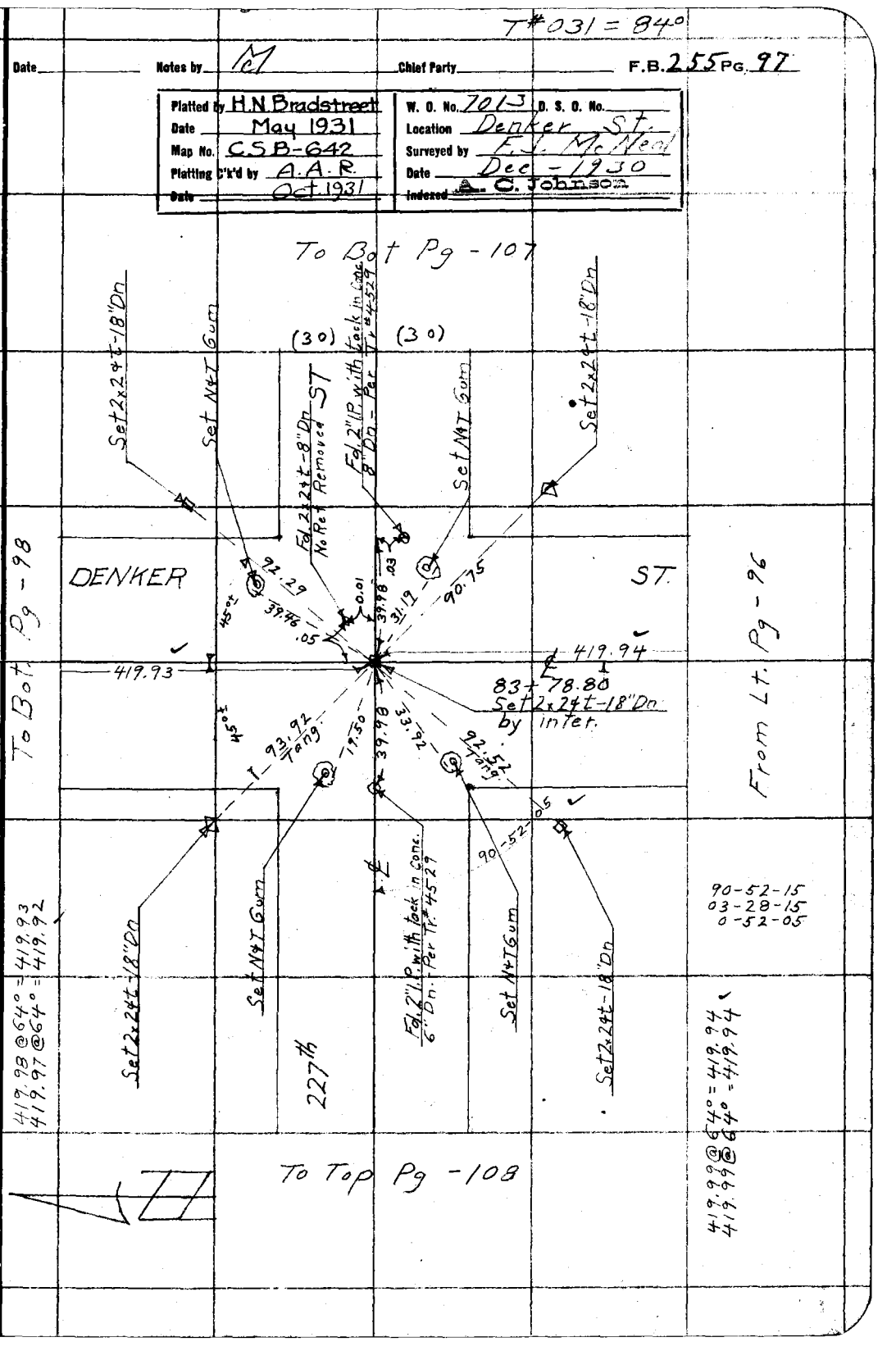

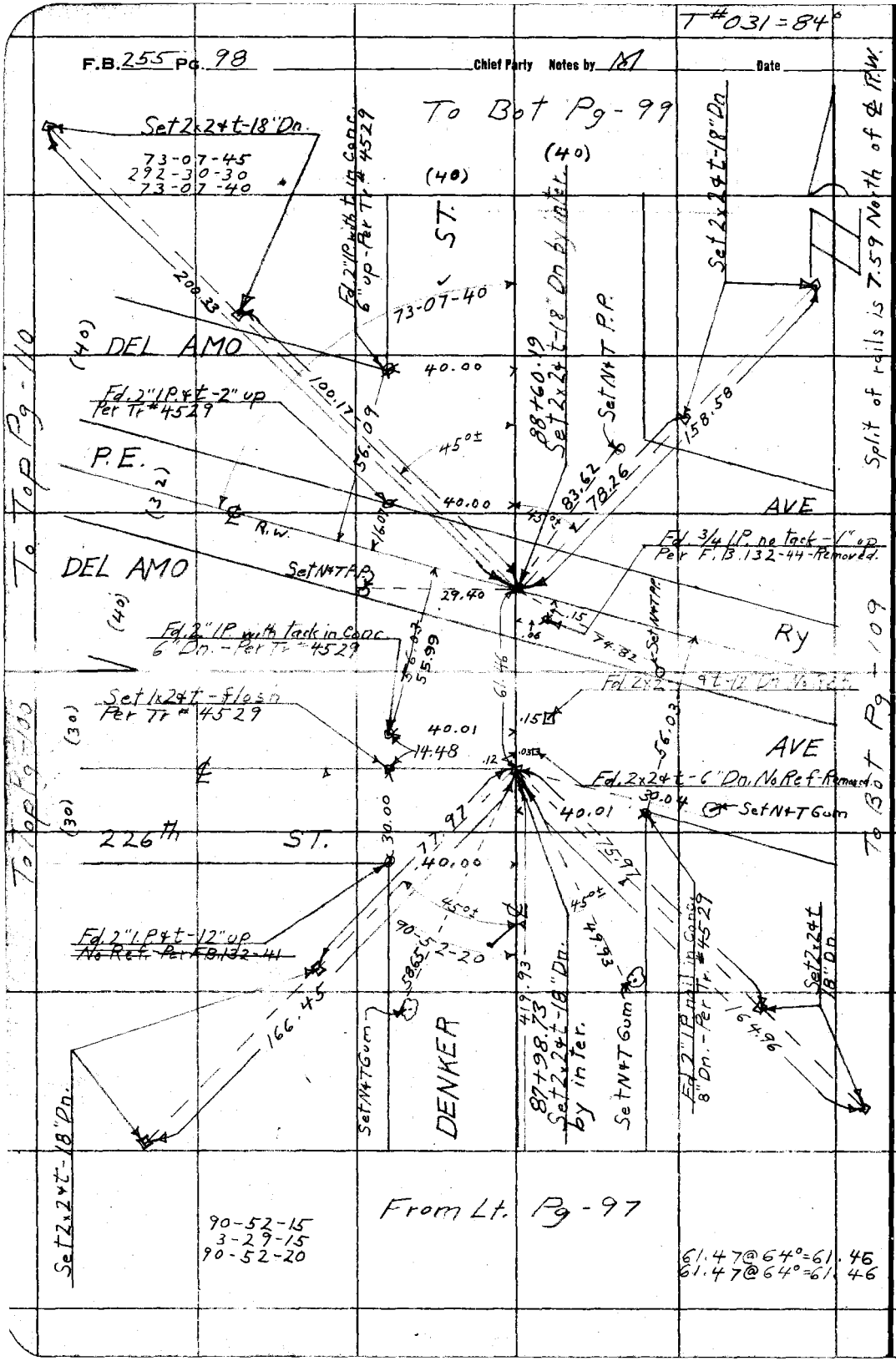

RETURN TO
LOS ANGELES COUNTY SURVEYOR

Do not extend notes this side of this line

Note: ANY ADDITIONS OR CHANGES ON THIS SHEET MUST BE MADE OR CIRCLED IN Red. WITH DATE AND NAME OF PERSON MAKING CHANGE.

Date _____ Notes by M Chief Party _____ F.B. 255 Pg. 99

Platted by H.N. Bradstreet	W. O. No. 7013 D. S. O. No.
Date May 1931	Location Denker St
Map No. C.S.B-642	Surveyed by E.J. McNeal
Platting C'k'd by A.A.R.	Date Dec - 1930
Date Oct. 1931	Indexed A. C. Johnson

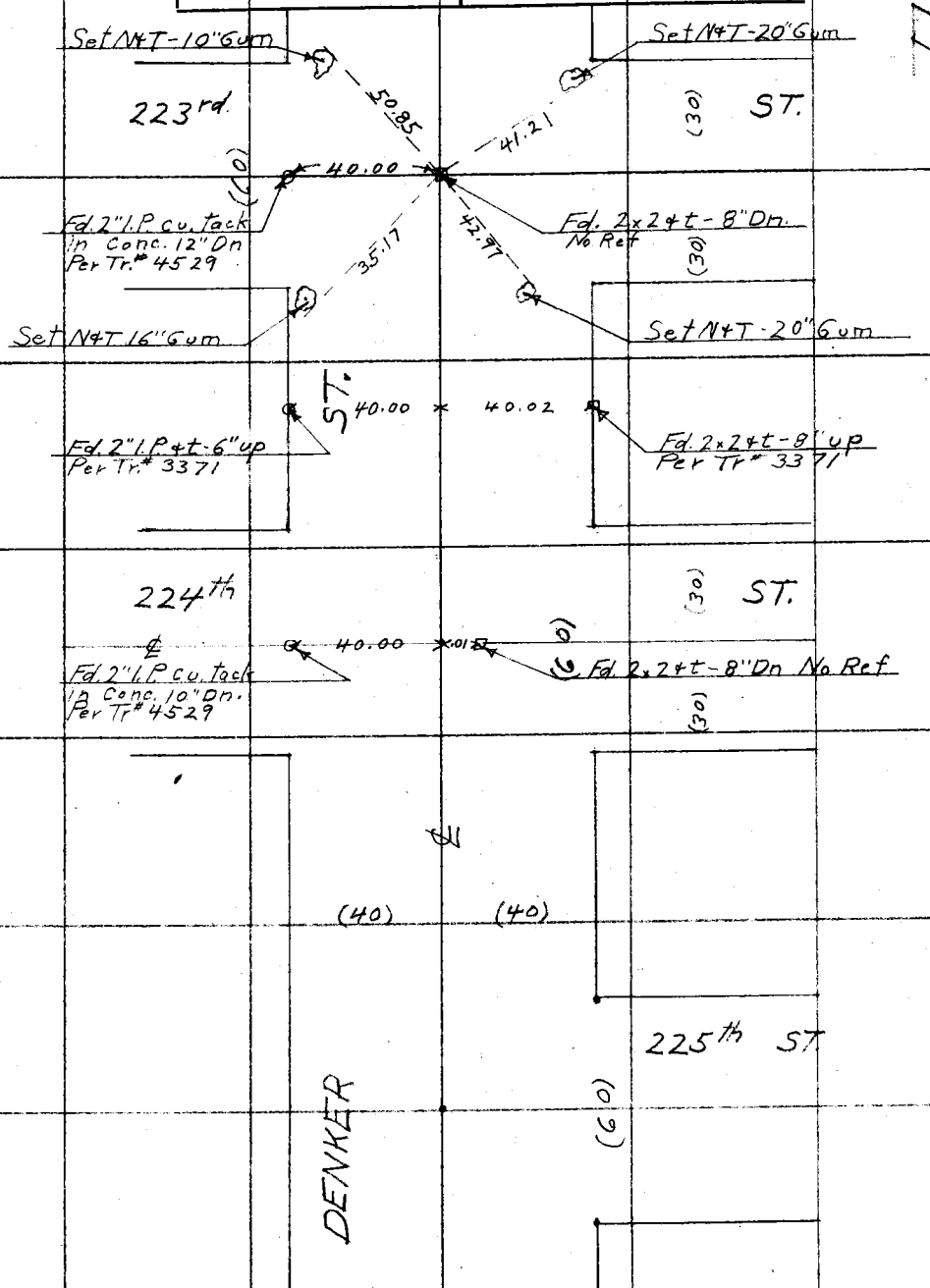

From Top Pg - 98

Note: ANY ADDITIONS OR CHANGES ON THIS SHEET MUST BE MADE OR CIRCLED IN Red. WITH DATE AND NAME OF PERSON MAKING CHANGE.

Do not extend notes this side of this line

RETURN TO LOS ANGELES COUNTY SURVEYOR

F.B. 255 Pg 100 Chief Party Notes by M Date



From Lt. Pg - 98

ST.

(30) (30)

HARVARD BLVD.

(30)

4.00

Fd 2" I.P. tack in Conc
6" Dn. Per Tr # 4529

(30)

226th Offset

Fd. 2" I.P. t in Conc.
8" Dn. - Per Tr # 4529

Fd. 2" I.P. & t - flush
Per F.B. 132 - 44

4.00

30.00

19.45

19.52

11.05

WESTERN AVE.

(50)

4'

Set N & T Gum

Set N & T Gum

4.00

Fd. 1 x 2 & t - flush
Per F.B. 132 - 44

(50)

RETURN TO
LOS ANGELES COUNTY SURVEYOR

Do not extend notes this side of this line

Note: ANY ADDITIONS OR CHANGES ON THIS SHEET MUST BE MADE OR CIRCLED IN Red. WITH DATE AND NAME OF PERSON MAKING CHANGE.

Date _____ Notes by M Chief Party _____ F.B. 255 Pg. 101

Platted by H.N. Bradstreet	W. O. No. 7013 D. S. O. No.
Date May 1931	Location Denker St
Map No. CSB-642	Surveyed by F.J. McNeal
Platting C'k'd by A.A.R.	Date Dec - 1930
Date Oct. 1931	Indexed A. C. Johnson

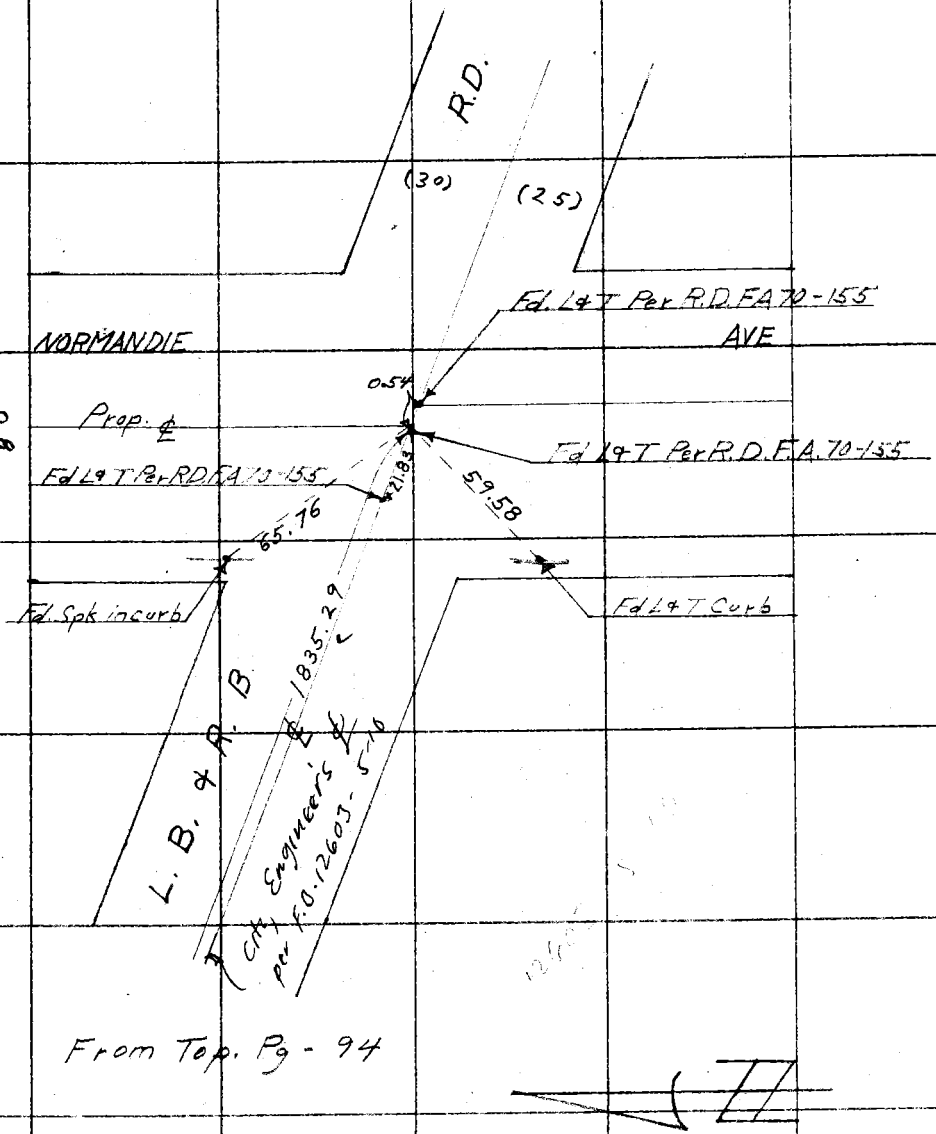

Notes: ANY ADDITIONS OR CHANGES ON THIS SHEET MUST BE MADE OR CIRCLED IN Red. WITH DATE AND NAME OF PERSON MAKING CHANGE.

Do not extend notes this side of this line

RETURN TO LOS ANGELES COUNTY SURVEYOR

F.B. 255 Pg. 102 Chief Party Notes by M Date

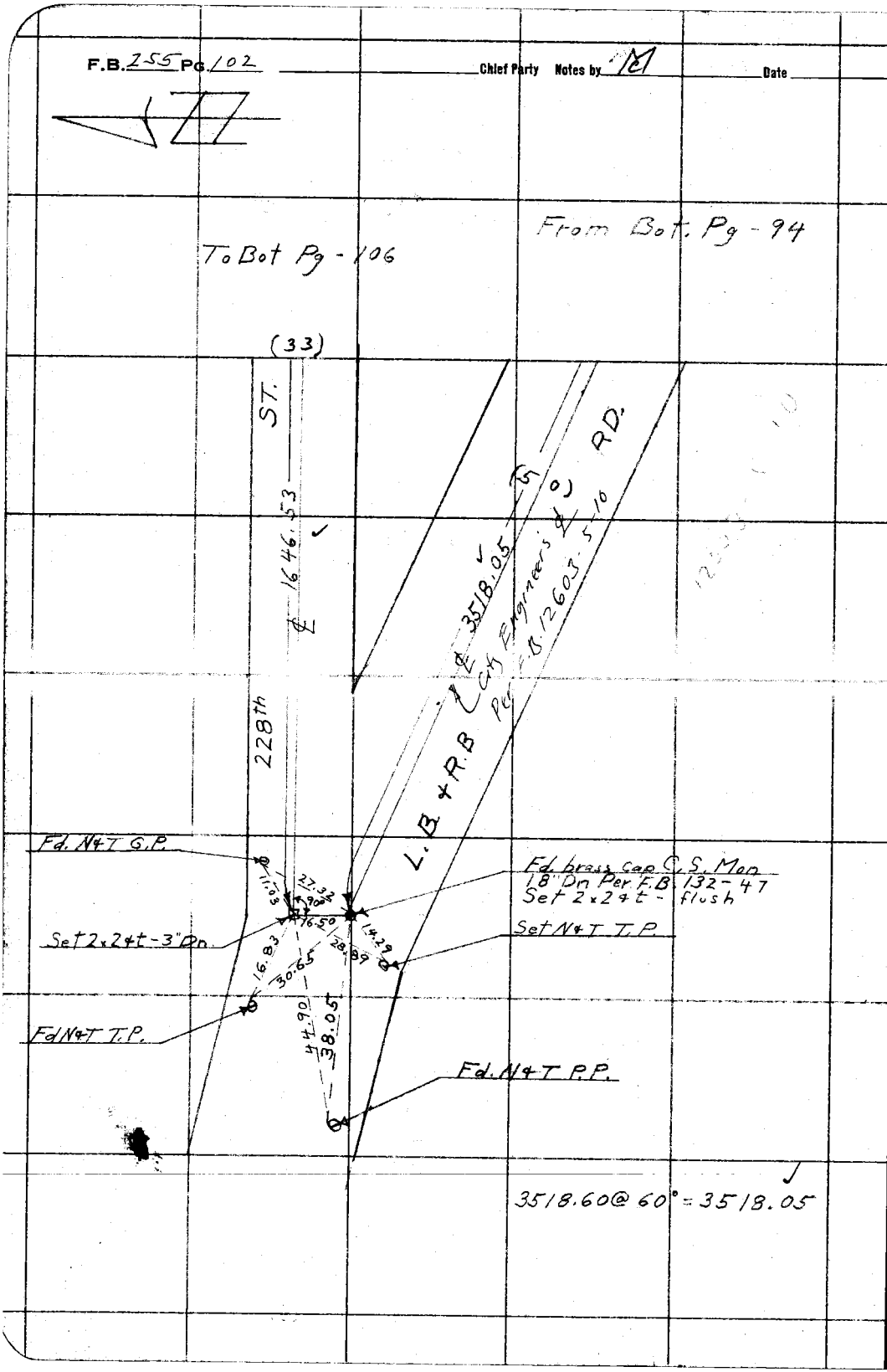

RETURN TO
LOS ANGELES COUNTY SURVEYOR

Do not extend notes this side of this line

Note: ANY ADDITIONS OR CHANGES ON THIS SHEET MUST BE MADE OR CIRCLED IN Red. WITH DATE AND NAME OF PERSON MAKING CHANGE.

Date _____ Notes by M.C. Chief Party _____ F.B. 255 Pg. 103

Platted by H.N. Bradstreet
Date May 1931
Map No. C.S.B-6A2
Platting C'k'd by A.A.R
Date Oct. 1931

W. O. No. 7013 D. S. O. No. _____
Location Denker St
Surveyed by F.J. McNeal
Date Jan - 1931
Indexed C. Johnson

Note: ANY ADDITIONS OR CHANGES ON THIS SHEET MUST BE MADE OR CIRCLED IN Red. WITH DATE AND NAME OF PERSON MAKING CHANGE.

Do not extend notes this side of this line

RETURN TO LOS ANGELES COUNTY SURVEYOR

Set 2x24t 18" Dn. Tang.

Set N & T.T.P.

Set 2x24t - 18" Dn - Tang.

Ry.

44.84

20.00

20.00

Fd. 2" I.P. & nail 24" Dn - No Ref. Set 2x24t - 1" Dn Split of Rails is on line

Fd. R.R. iron & X - 18" up

10.14

20.00

20.00

Set 2x24t - 18" Dn

45°

45°

Set 2x24t - 18" Dn

Set N & T in Tile

737.13 @ 66° = 737.04

737.04

105.60

AVE.

6.63

6.65

I.P.

5.65

6.63

Split of Rails is 0.05 Se. of ℄

0.05

105.63

NORMANDIE

Set 1x24t - Flush @ Split of R.R. Irons Per F.B. 132 - 51

To Rt Pg - 91

A. T. & S. F.

From Rt Pg - 93

F.B. 255 Pg. 104 Chief Party Notes by M Date

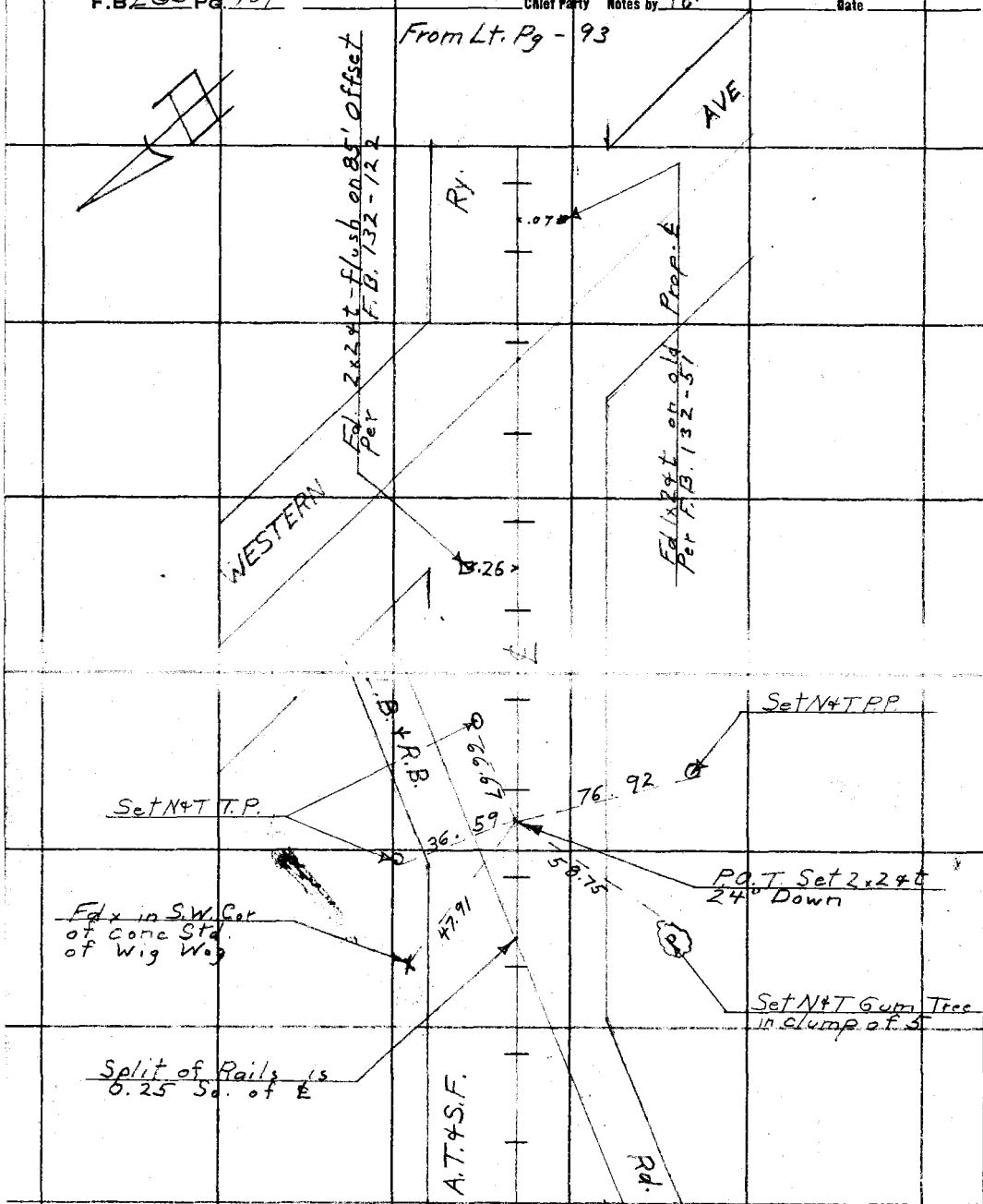

To Top Pg - 112

RETURN TO
LOS ANGELES COUNTY SURVEYOR

Do not extend notes this side of this line

Note: ANY ADDITIONS OR CHANGES ON THIS SHEET MUST BE MADE OR CIRCLED IN Red. WITH DATE AND NAME OF PERSON MAKING CHANGE.

T#046 = 840°

Date _____ Notes by CJ Chief Party _____ F.B. 255 Pg. 105

Platted by H.N. Bradstreet
Date May 1931
Map No. C.S.B-642
Platting C'k'd by A.A.R.
Date Oct 1931

W. O. No. 7013 D. S. O. No. _____
Location Denker St
Surveyed by E.J. McNeal
Date Jan-1931
Indexed C. Johnson

Fd 2x24t-12"Dn
Fd N+T T.P.
(16.5) (16.5)
Fd. N+T G.P.
Fd. 2x24t-18"Dn Per F.B. 329-55
VERMONT AVE. (25)
℄
Fd 2x24t-12"Dn (25)
Fd 2x24t-12"Dn Tang.
Fd. N+T G.P.
Fd. N+T PP
AVE
NORMANDIE (33)
Fd. N+T Per F.A. 70-154
(33)
TOMLINSON (20)
Fd. Spk Per F.A. 70-154
(20)
RD.
ST.
City Boundary
Fd. 3/4" IP-6"Dn Per F.B. 263-50
16.44 16.59
Fd. 3/4" IP-8"Dn Per F.B. 263-50
880.37@66° = 880.27
880.27
Set 2x24t-6"Dn
Fd. 2x24t-6"Dn. 0.06 So.
No Ref. Removed
(30) (23.5)
Fd 2" IP & t-flush 46" up Per Tr # 5351
16.52
90°
6.78
228th
432.96

From Top Pg-96

Notes: ANY ADDITIONS OR CHANGES ON THIS SHEET MUST BE MADE OR CIRCLED IN Red. WITH DATE AND NAME OF PERSON MAKING CHANGE.

Do not extend notes this side of this line

RETURN TO LOS ANGELES COUNTY SURVEYOR

T#031 = 84°

F.B. 255 Pg. 106 Chief Party Notes by MC Date

From Bot Pg - 96

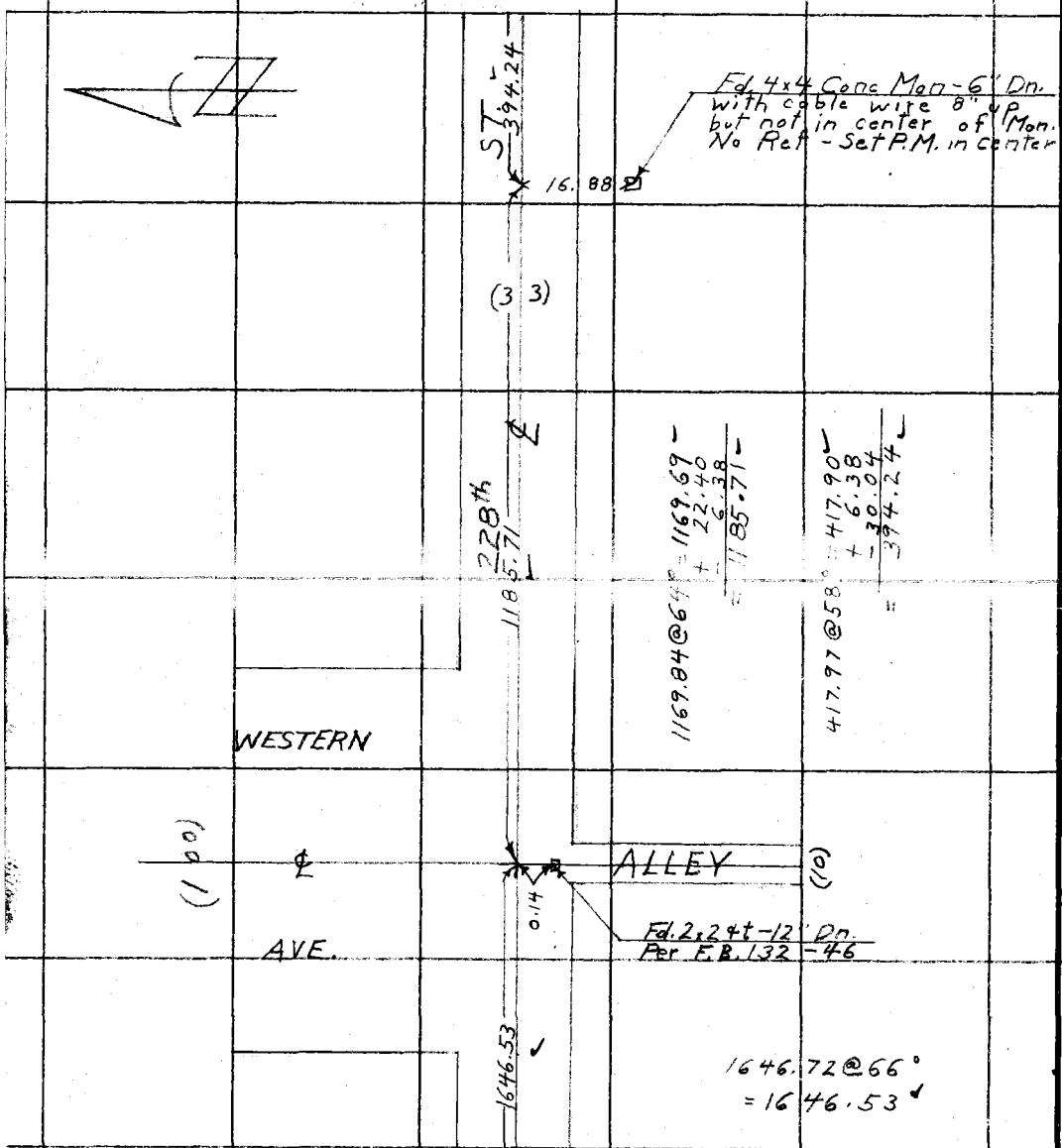

To Top Pg - 102

RETURN TO
LOS ANGELES COUNTY SURVEYOR

Do not extend notes this side of this line

Note: ANY ADDITIONS OR CHANGES ON THIS SHEET MUST BE MADE OR CIRCLED IN Red. WITH DATE AND NAME OF PERSON MAKING CHANGE.

Date _____ Notes by M Chief Party _____ F.B. 255 Pg. 107

Platted by H.N. Bradstreet	W. O. No. 7013 D. S. O. No. _____
Date May 1931	Location Denker St.
Map No. C.S. B-642	Surveyed by F.J. McNeil
Platting C'k'd by A.A.R.	Date Dec - 1930
Date Oct 1931	Indexed A. C. Johnson



Tract

Fd. 2" IP & t in conc 8" Dn. - Per Tr # 4529

Line

30.00 — 30.14

Set 2x24t-12" Dn

Fd 2" IP & t - 3" up No Ref.

ST.

(30) (30)

HALLDALE

AVE (30)

.06

Fd. 2" I.P. & t - 6" Dn Per Tr # 4529

(30)

227th

From Top Pg - 97

Notes: ANY ADDITIONS OR CHANGES ON THIS SHEET MUST BE MADE OR CIRCLED IN Red. WITH DATE AND NAME OF PERSON MAKING CHANGE.

Do not extend notes this side of this line

RETURN TO LOS ANGELES COUNTY SURVEYOR

F.B. 255 Pg. 108 Chief Party Notes by MC Date

From Bot Pg - 97

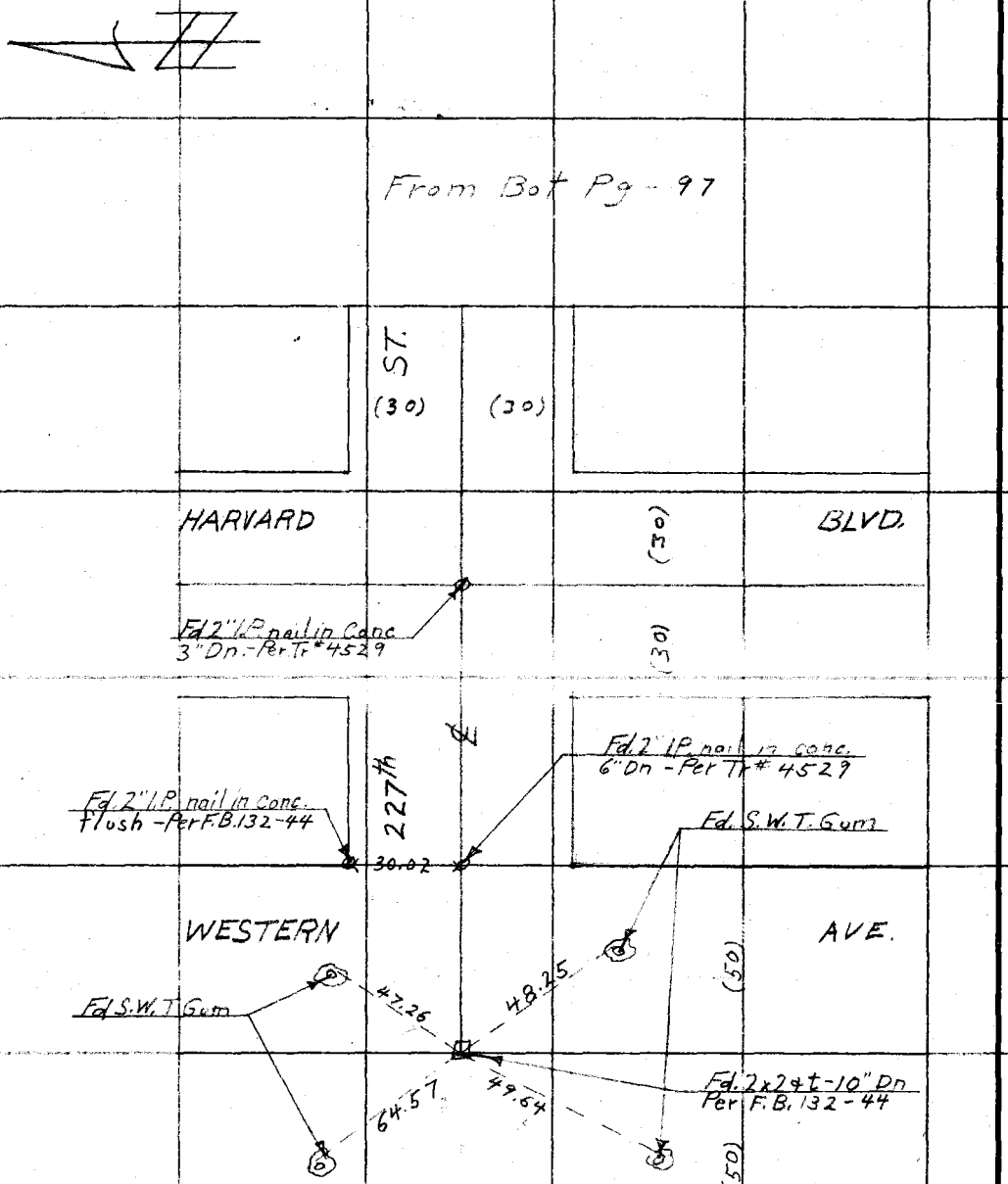

RETURN TO
LOS ANGELES COUNTY SURVEYOR

Do not extend notes this side of this line

Notes: ANY ADDITIONS OR CHANGES ON THIS SHEET MUST BE MADE OR CIRCLED IN Red. WITH DATE AND NAME OF PERSON MAKING CHANGE.

Date _____ Notes by M Chief Party _____ F.B. 255 Pg. 109

Platted by H.N. Bradstreet
Date May 1931
Map No. C.S.B-642
Platting C'k'd by A.A.R.
Date Oct 1931

W. O. No. 7013 D. S. O. No. _____
Location Decker St
Surveyed by F.L. McNeil
Date Dec-1930
Indexed by C. Johnson

Note
Ties are to 2"I.P. 0.10 So. of ℄ R.W.

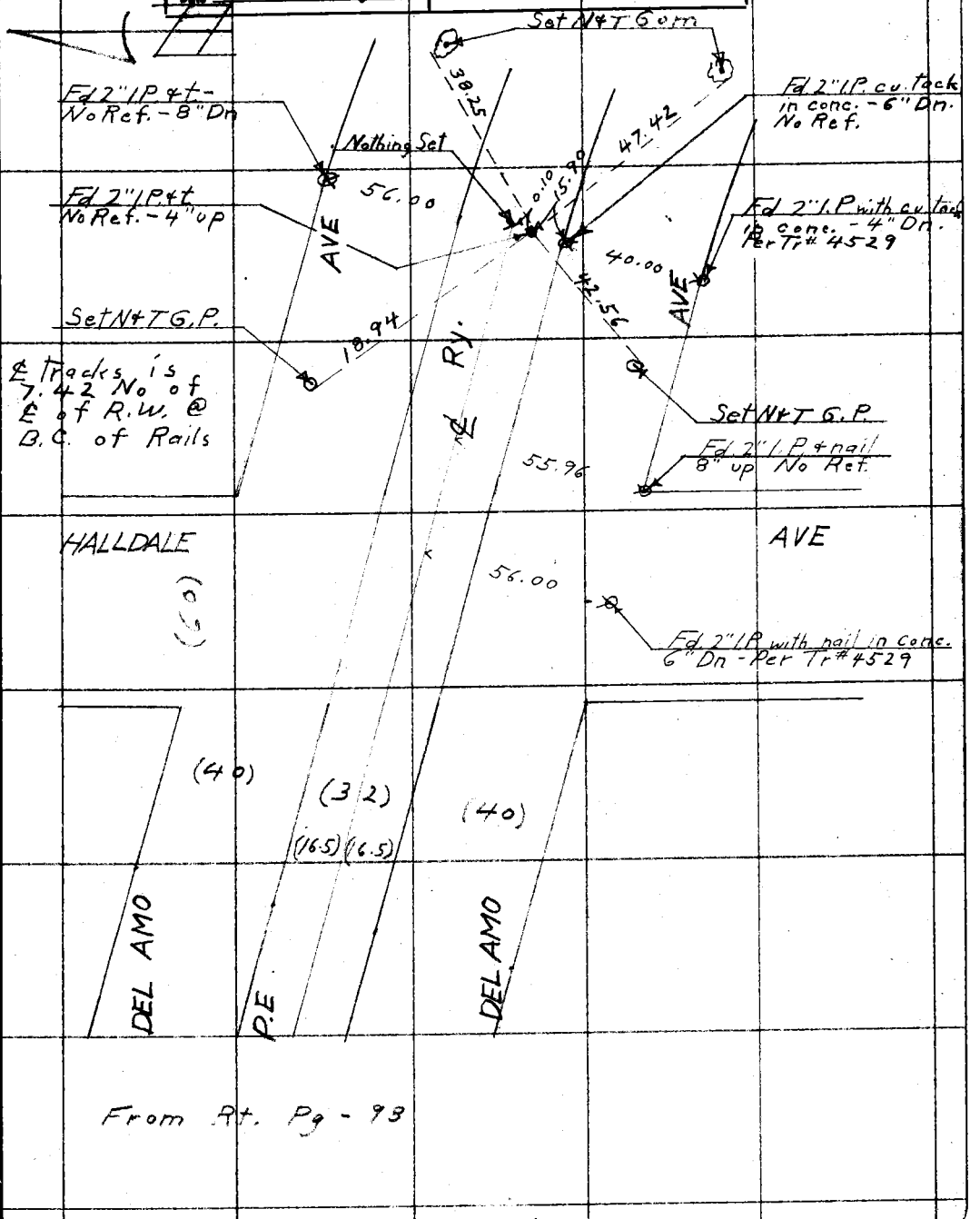

Notes: ANY ADDITIONS OR CHANGES ON THIS SHEET MUST BE MADE OR CIRCLED IN Red. WITH DATE AND NAME OF PERSON MAKING CHANGE.

Do not extend notes this side of this line

RETURN TO LOS ANGELES COUNTY SURVEYOR

F.B. 255 Pg. 110 Chief Party Notes by MCI Date

From Lt. Pg-98

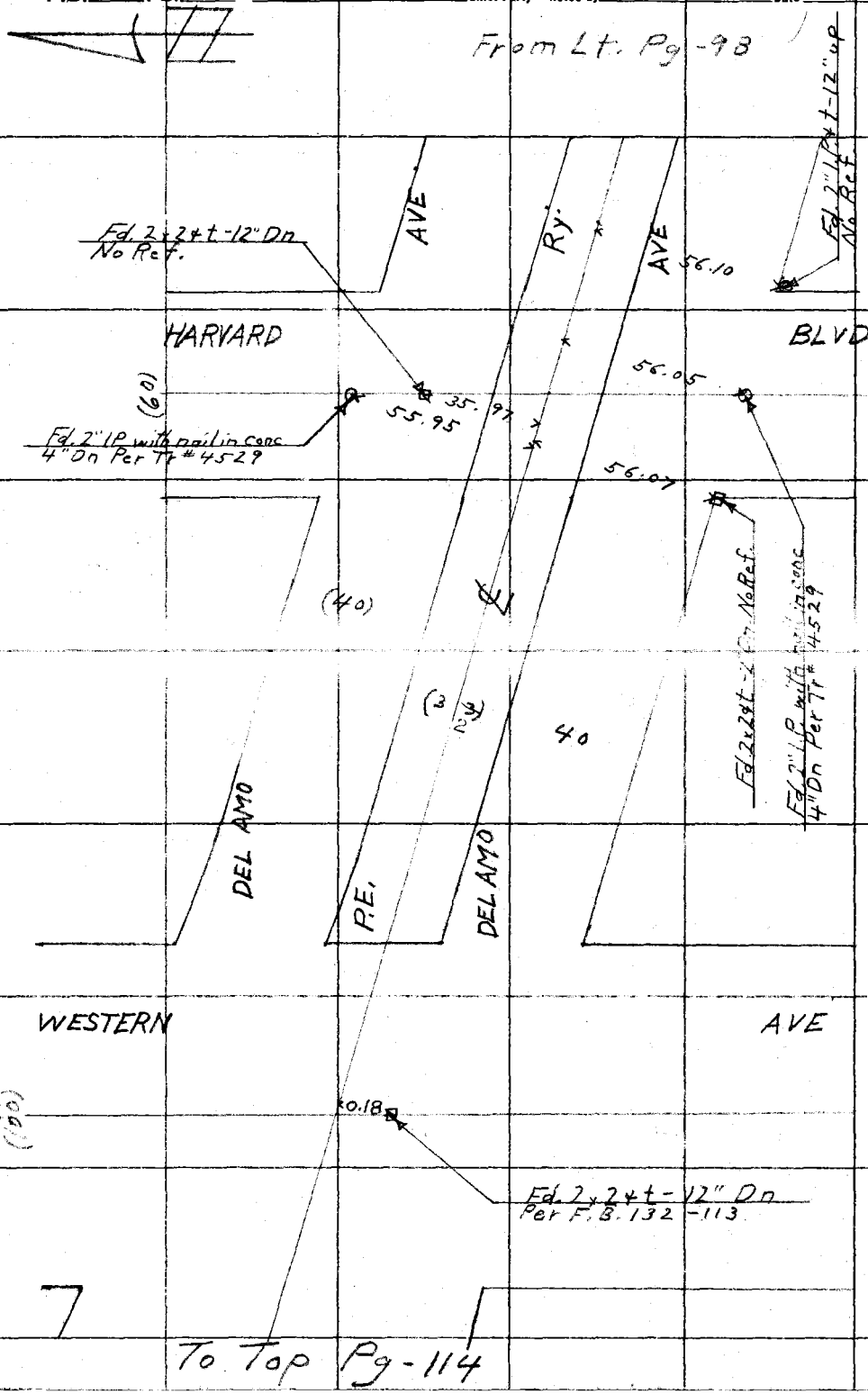

RETURN TO
LOS ANGELES COUNTY SURVEYOR
Do not extend notes this side of this line

Notes: ANY ADDITIONS OR CHANGES ON THIS SHEET MUST BE MADE OR CIRCLED IN Red. WITH DATE AND NAME OF PERSON MAKING CHANGE.

Date _____ Notes by [illegible] Chief Party _____ F.B. 255 Pg. 111

Platted by H. N. Bradstreet	W. O. No. 7013 D. S. O. No. _____
Date May 1931	Location Dead end St.
Map No. C.S.B.-642	Surveyed by F. J. McNeal
Platting C'k'd by A. A. R.	Date Jan - 1931
Date Oct 1931	Indexed by C. Johnson

Notes: ANY ADDITIONS OR CHANGES ON THIS SHEET MUST BE MADE OR CIRCLED IN Red. WITH DATE AND NAME OF PERSON MAKING CHANGE.

Do not extend notes this side of this line

RETURN TO LOS ANGELES COUNTY SURVEYOR

77

Set 1x24t-flush

ST.

12.82

FIGUEROA

0.1

Fd. 2x24t-30" On Per F.B. 329-21

20.22

20.23

Fd. 2" I.P. x nail 12" On. No Ref.

VERMONT AVE

0.1

19.97

20'offset

Fd 2x24t Per F.B. 329-13

N. Line Lot 6

Adopted Line

1.97

Fd. L+T Per F.A. 70-157

AVE

22.00

NORMANDIE

0.54

33.91

20.57

0.36

16.10

Fd. S.W. in Conc. - 6" up Per F.A. 70-157

20.31

From Rt Pg - 87

F.B. 255 Pg. 112 Chief Party Notes by M Date

From Bot. Pg -104

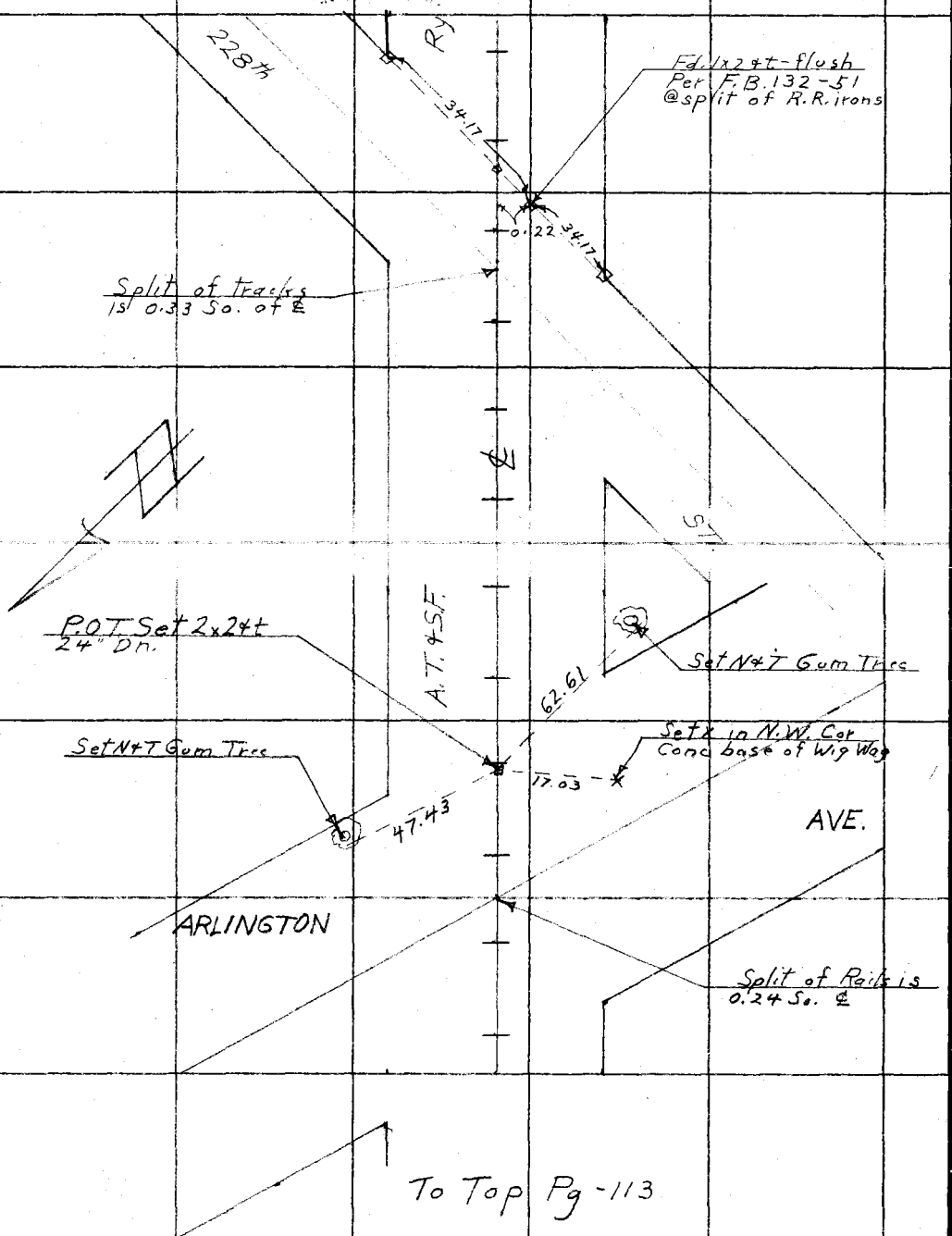

To Top Pg -113

RETURN TO
LOS ANGELES COUNTY SURVEYOR
Do not extend notes this side of this line

Notes: ANY ADDITIONS OR CHANGES ON THIS SHEET MUST BE MADE OR CIRCLED IN Red. WITH DATE AND NAME OF PERSON MAKING CHANGE.

Date _____ Notes by _____ Chief Party _____ F.B. 255 Pg. 113

Platted by H.N. Bradstreet	W. O. No. 7013 D. S. D. No.
Date May 1931	Location Denker St.
Map No. C.S.B-642	Surveyed by F.S. McNeal
Platting C'k'd by A.A.R.	Date Jan - 1931
Date Oct 1931	Indexed A. C. Johnson

From Bot Pg - 112

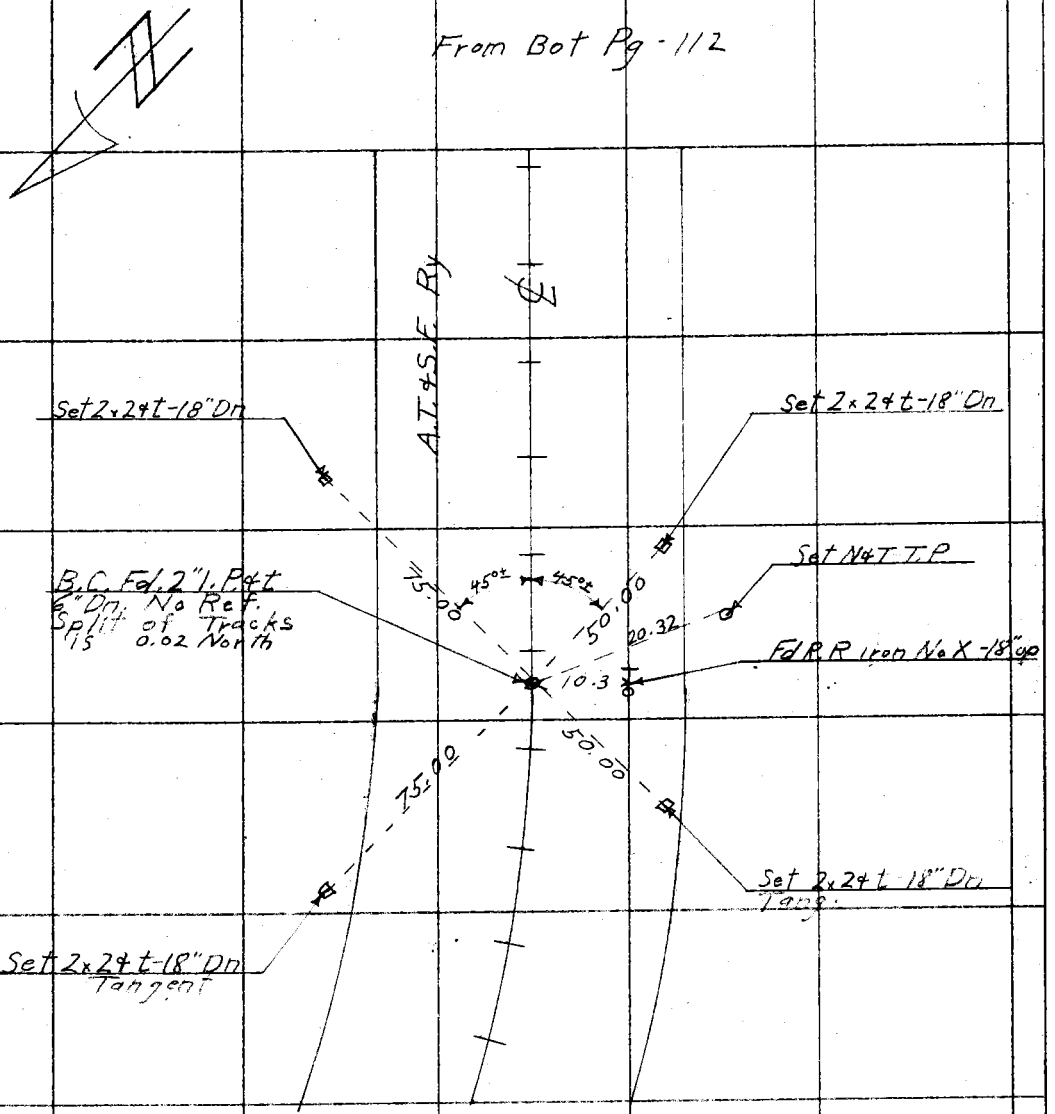

Notes: ANY ADDITIONS OR CHANGES ON THIS SHEET MUST BE MADE OR CIRCLED IN Red. WITH DATE AND NAME OF PERSON MAKING CHANGE.

Do not extend notes this side of this line

RETURN TO LOS ANGELES COUNTY SURVEYOR

F.B. 255 Pg 114 Chief Party Notes by M Date

From Bot Pg 110

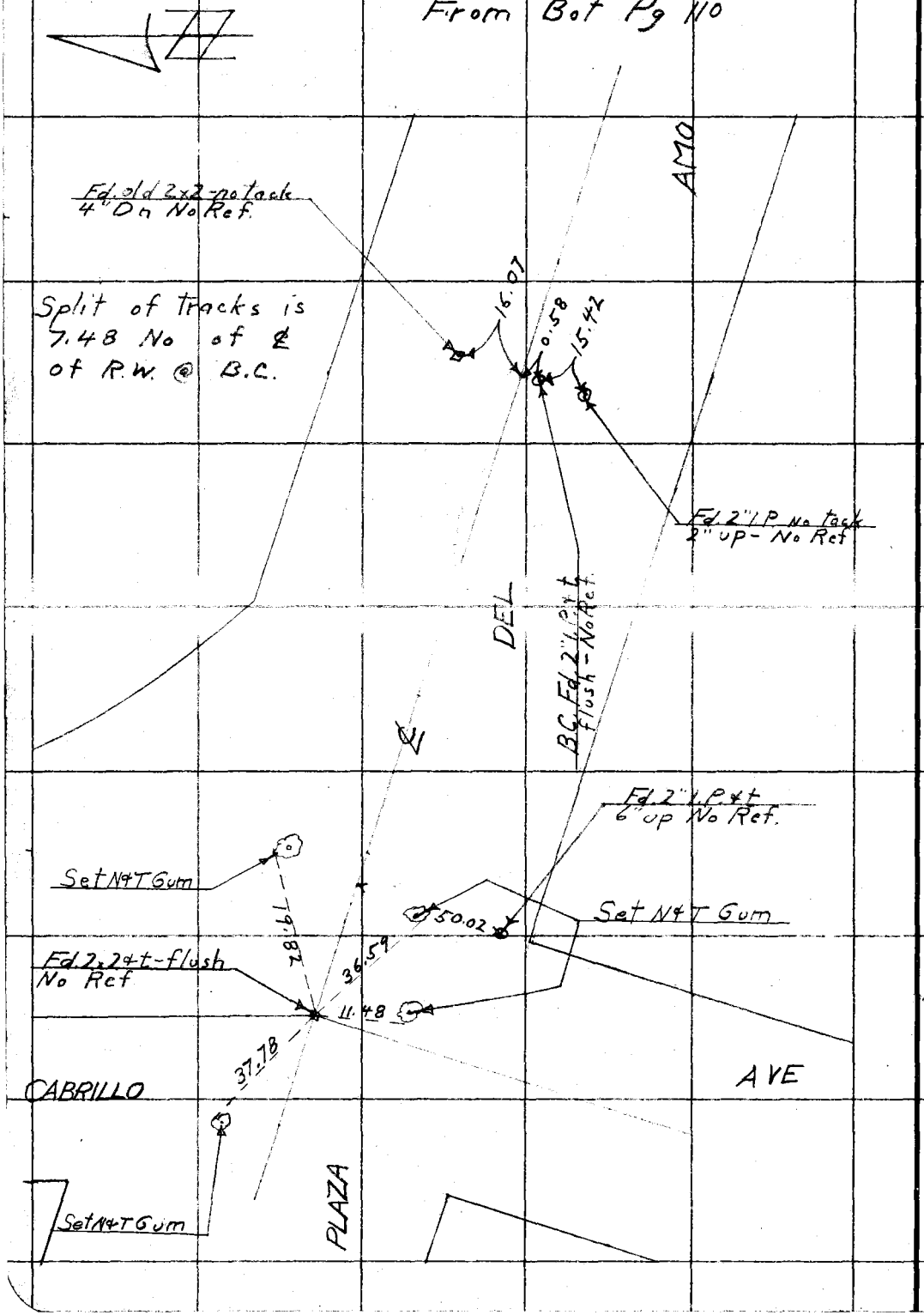

RETURN TO
LOS ANGELES COUNTY SURVEYOR

Do not extend notes this side of this line

Notes: ANY ADDITIONS OR CHANGES ON THIS SHEET MUST BE MADE OR CIRCLED IN Red. WITH DATE AND NAME OF PERSON MAKING CHANGE.

Date _____ Notes by _____ Chief Party _____ F.B. 255 PG. 115

Platted by H.N. Bradstreet	W. O. No. 7013 D. S. O. No.
Date May 1931	Location Denker St.
Map No. C.S.B-642	Surveyed by F.J. McNeal
Platting C'k'd by	Date Feb - 1931
Date	Indexed A. C. Johnson

435
24.2
489.18

Notes: ANY ADDITIONS OR CHANGES ON THIS SHEET MUST BE MADE OR CIRCLED IN Red. WITH DATE AND NAME OF PERSON MAKING CHANGE.

Do not extend notes this side of this line

RETURN TO
LOS ANGELES COUNTY SURVEYOR

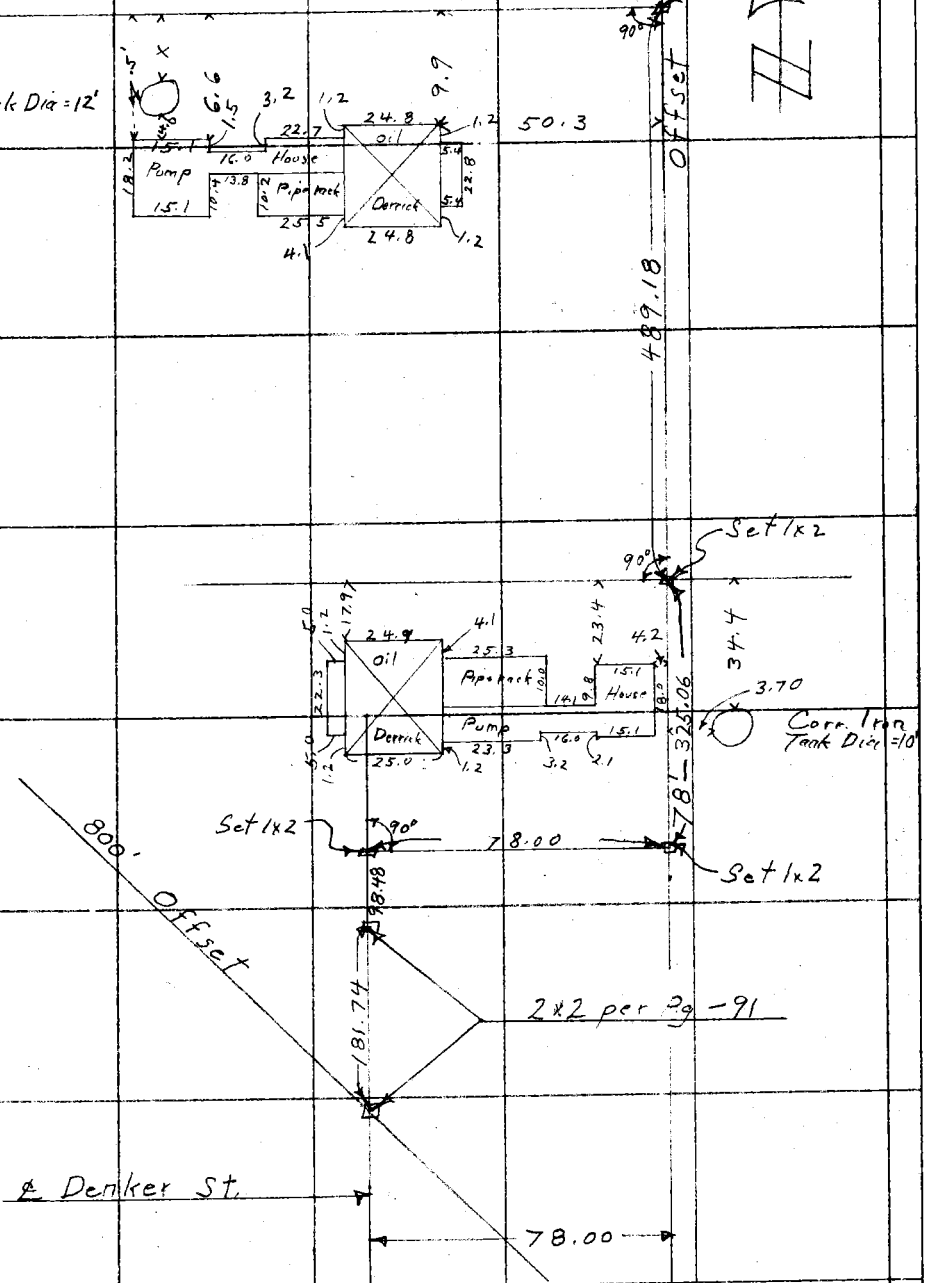

F.B. 255 PG. 116 Chief Party Notes by MC Date

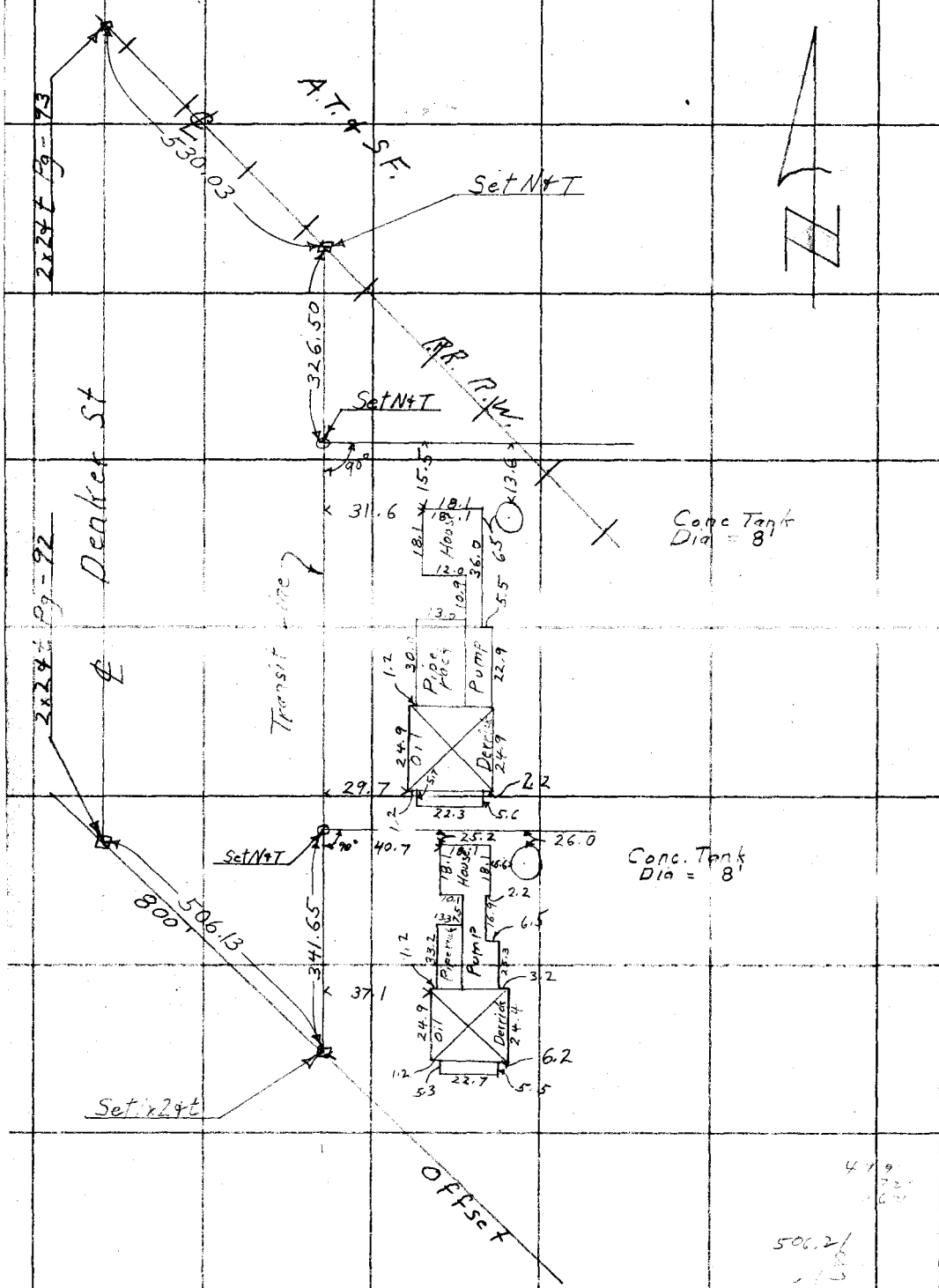

RETURN TO
LOS ANGELES COUNTY SURVEYOR

Do not extend notes this side of this line

Note: ANY ADDITIONS OR CHANGES ON THIS SHEET MUST BE MADE OR CIRCLED IN Red. WITH DATE AND NAME OF PERSON MAKING CHANGE.

506.21

Date _____ Notes by M Chief Party _____ F.B. 255 Pg. 117

Platted by H.N. Bradstreet
Date May 1931
Map No. C.S.B-642
Platting C'k'd by _____
Date _____

W. O. No. 7013 D. S. O. No. _____
Location Denker St
Surveyed by E.J. McNeal
Date Feb-1931
Indexed O. Johnson

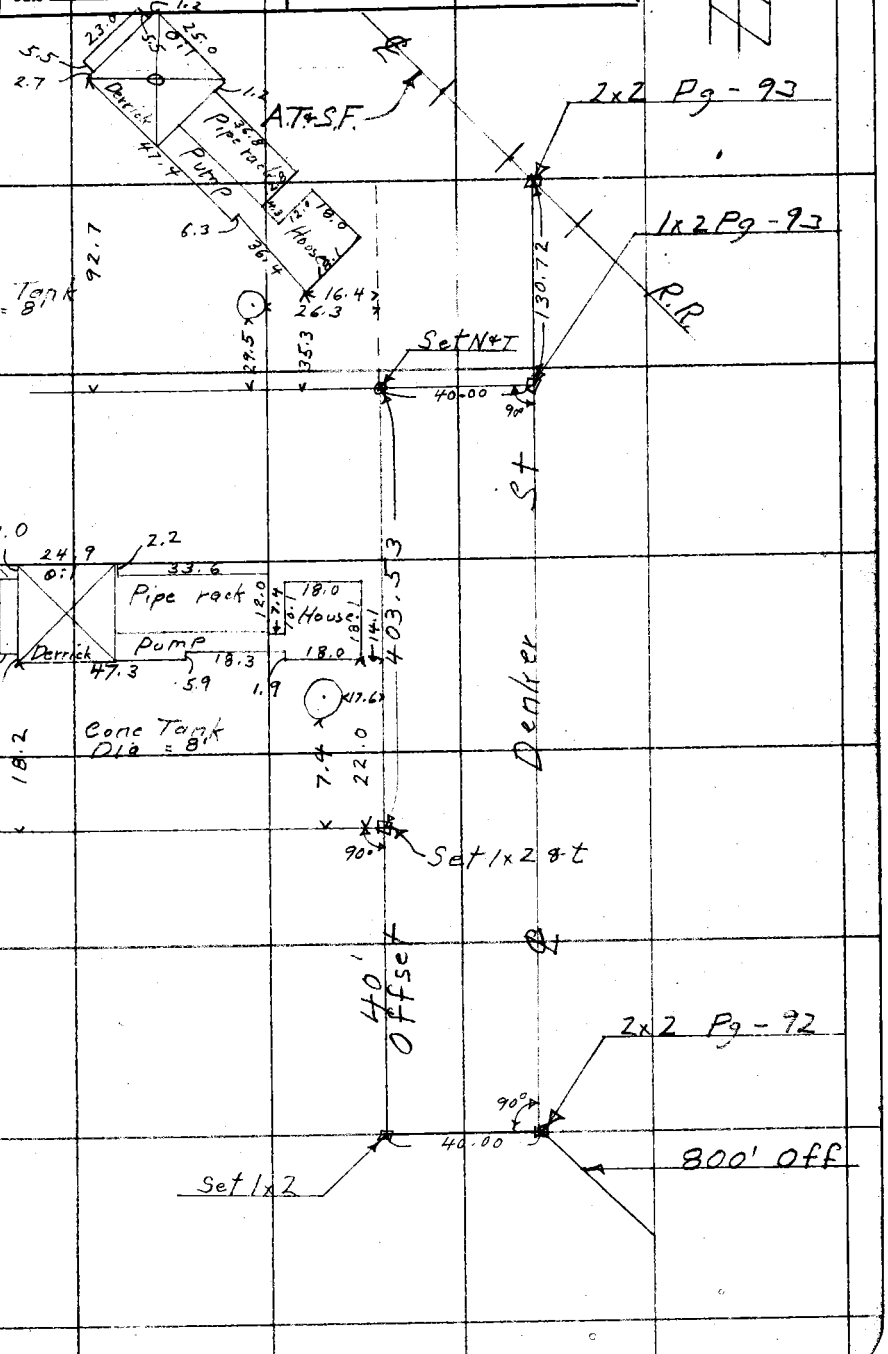

Note: ANY ADDITIONS OR CHANGES ON THIS SHEET MUST BE MADE OR CIRCLED IN Red. WITH DATE AND NAME OF PERSON MAKING CHANGE.

Do not extend notes this side of this line

RETURN TO
LOS ANGELES COUNTY SURVEYOR

403.58

RETURN TO
LOS ANGELES COUNTY SURVEYOR

Note: ANY ADDITIONS OR CHANGES ON THIS SHEET MUST BE MADE OR CIRCLED IN Red. WITH DATE AND NAME OF PERSON MAKING CHANGE.

Do not extend notes this side of this line

Date

Chief Party

Notes by

F.B. 255 Pg. 118

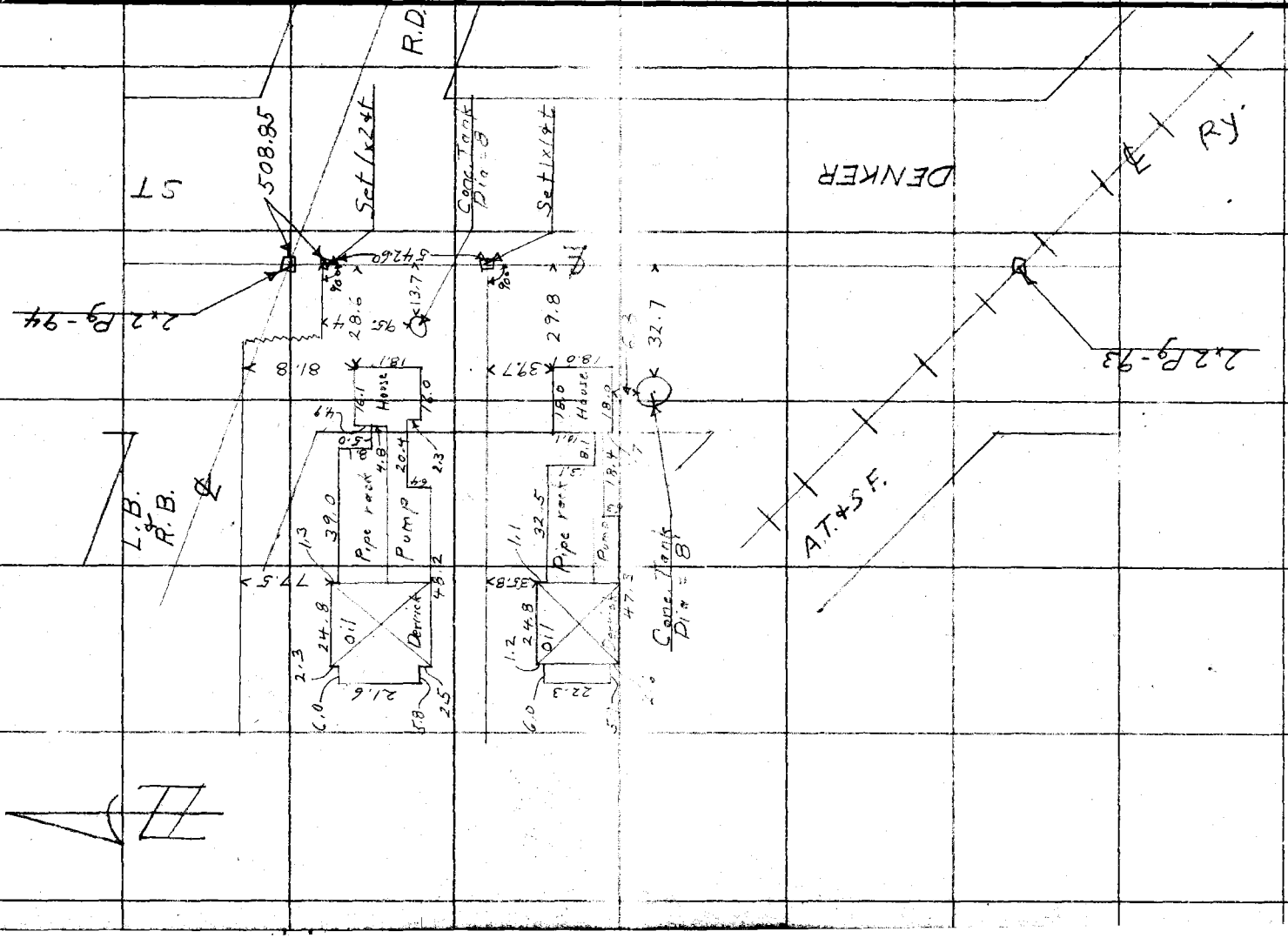

Notes Ck'd by		Survey of DENKER ST	F.B. 255 Pg. 119
Map No. B-642		W. O. 7013 Tape No. 036 St'd 84 of.	
Office Work		Surveyed by W A Miller	
Checked A.A.R.		Notes Miller Date Sept '31	
Date Oct. 1931		Indexed A. C. Johnson 9-26-31	

ALIGNMENT CHANGE
DENKER ST
WESTON ST TO 228TH ST.

Note: ANY ADDITIONS OR CHANGES ON THIS SHEET MUST BE MADE OR CIRCLED IN Red Ink. WITH DATE AND NAME OF PERSON MAKING CHANGE.

Do not extend notes this side of this line

RETURN TO
LOS ANGELES COUNTY SURVEYOR
700 HALL OF RECORDS

FORM 247 10M 8-31

RETURN TO

LOS ANGELES COUNTY SURVEYOR

700 HALL OF RECORDS

Note: ANY ADDITIONS OR CHANGES ON THIS SHEET MUST BE MADE OR CIRCLED IN **Red Ink.** WITH DATE AND NAME OF PERSON MAKING CHANGE.

Do not extend notes this side of this line

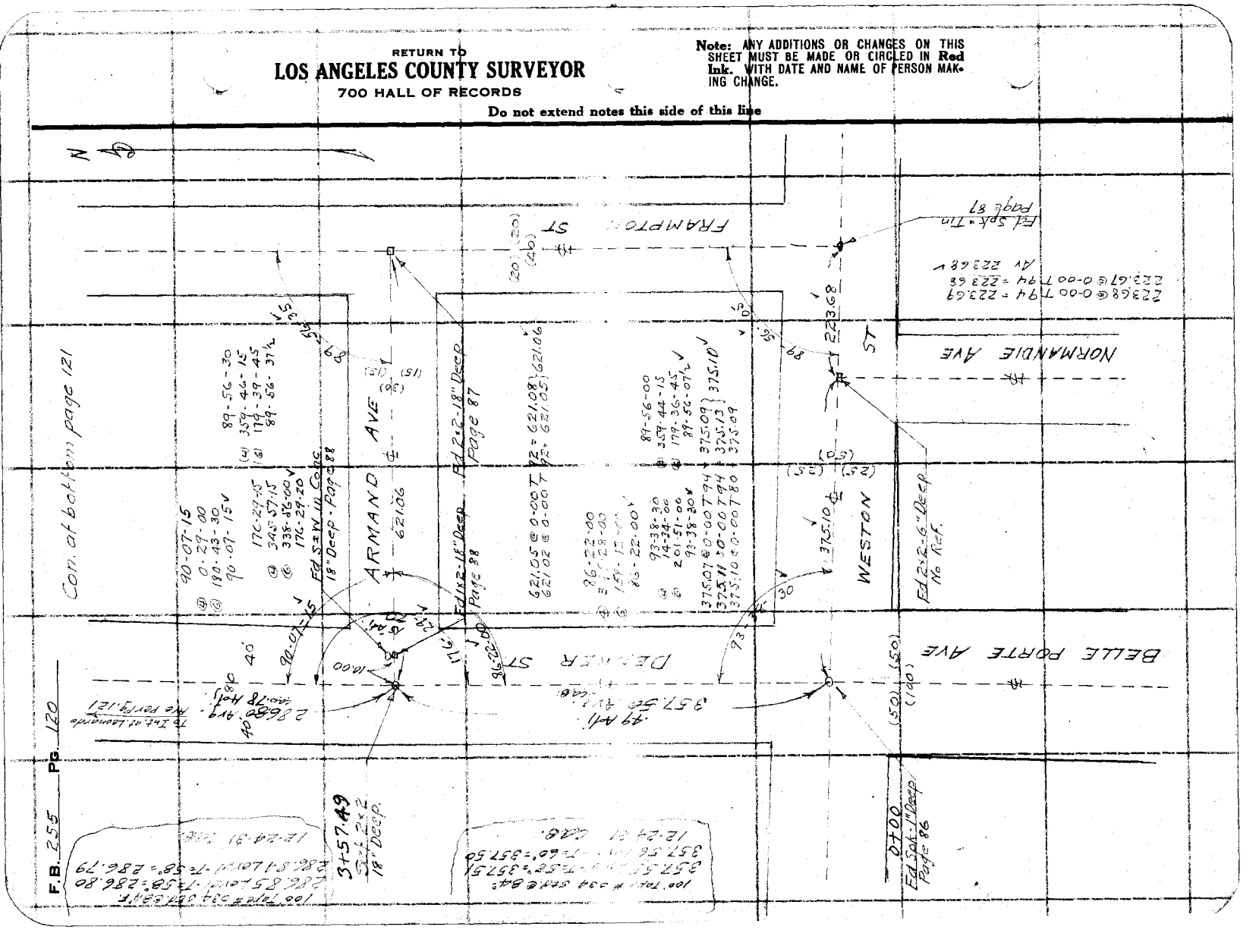

F.B. 255 Pg. 120

Notes Ck'd by		Survey of DENKER ST	F.B. 255 PG. 121
Map No. B-642		W. O. 7013 Tape No. 036 St'd 84 °F.	
Office Work		Surveyed by W.A Miller	
Checked A.A.R		Notes Miller Date 9-21-31	
Date Oct 1931		Indexed A. C. Johnson	

Con't bottom page 122

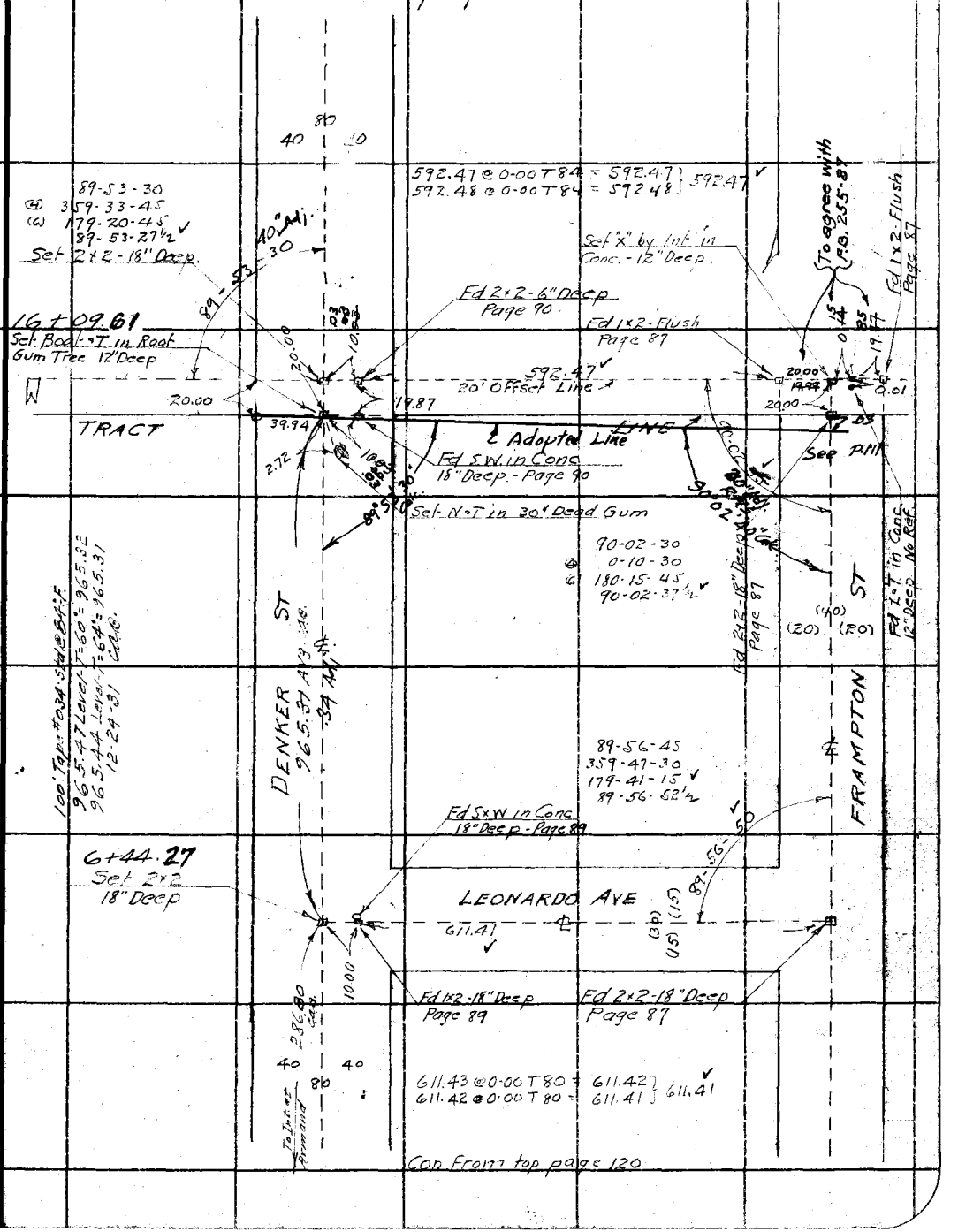

Con From top page 120

Note: ANY ADDITIONS OR CHANGES ON THIS SHEET MUST BE MADE OR CIRCLED IN Red Ink. WITH DATE AND NAME OF PERSON MAKING CHANGE.

Do not extend notes this side of this line

RETURN TO
LOS ANGELES COUNTY SURVEYOR
700 HALL OF RECORDS

FORM 247 10M 5-31

F.B. 255 Pg. 122

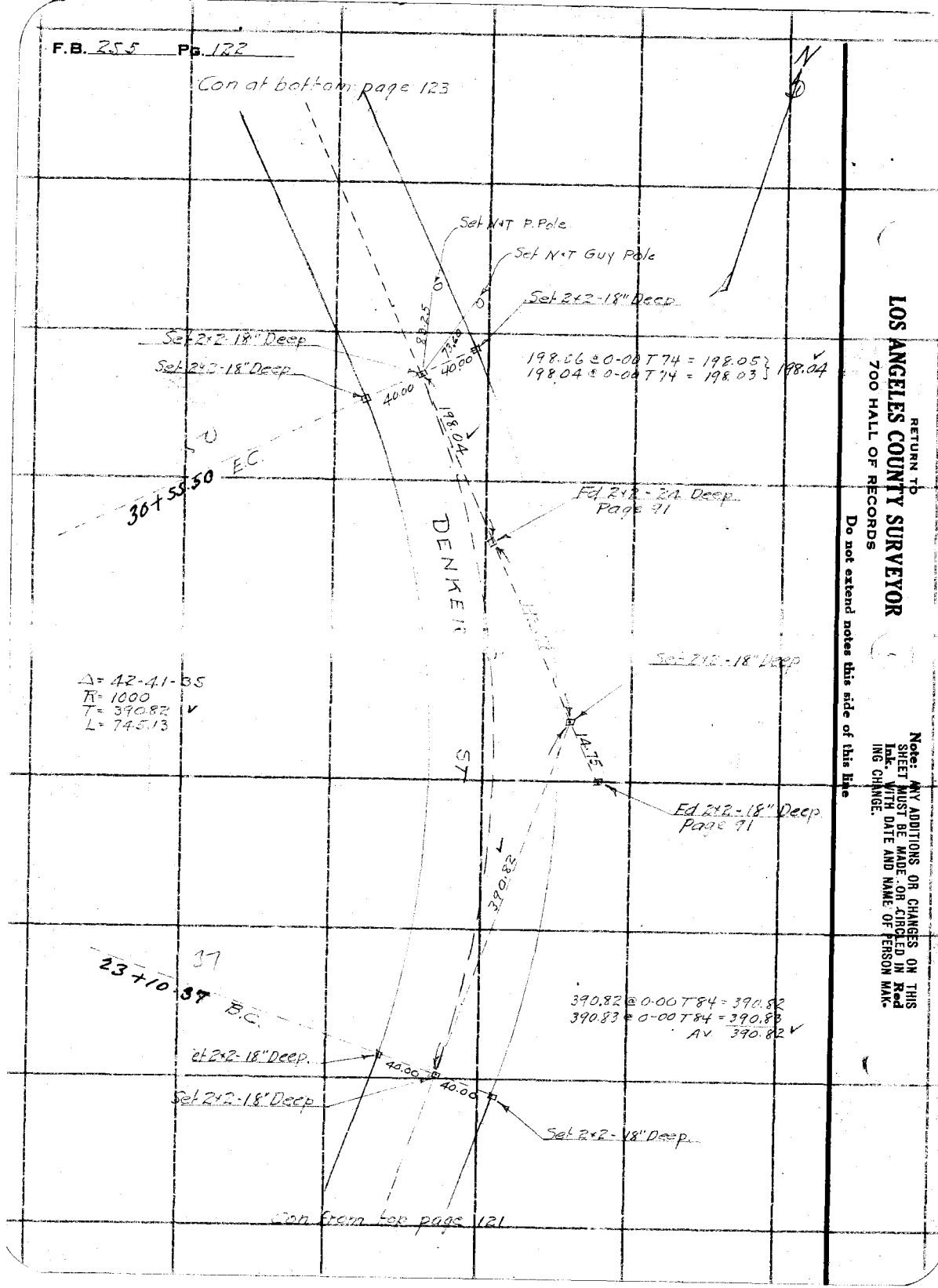

RETURN TO
LOS ANGELES COUNTY SURVEYOR
700 HALL OF RECORDS

Do not extend notes this side of this line

Note: ANY ADDITIONS OR CHANGES ON THIS SHEET MUST BE MADE OR CIRCLED IN Red Ink. WITH DATE AND NAME OF PERSON MAKING CHANGE.

Notes Ck'd by		Survey of DENKER ST	
Map No. B-642		W. O. 7013	Tape No. 036 St'd 84 oF.
Office Work		Surveyed by W.A. Miller	
Checked A.A.R.		Notes Miller	Date 9-23-31
Date Oct. 1931		Indexed A. C. Johnson	

F.B. 255 PG. 123

Note: ANY ADDITIONS OR CHANGES ON THIS SHEET MUST BE MADE OR CIRCLED IN Red Ink. WITH DATE AND NAME OF PERSON MAKING CHANGE.

Do not extend notes this side of this line

RETURN TO
LOS ANGELES COUNTY SURVEYOR
700 HALL OF RECORDS

FORM 247 10M 8-31

0.57

654.46 @ 0-00 T 82 = 654.45
654.44 @ 0-00 T 84 = 654.44 ✓
Av. 654.44

Set 2×2-18" Deep

Set 2×2
18" Deep

Fr. Privy

Set 1×2 - Flush

Set 2×2 - 18" Deep

392.76 @ 0-00 T 83 = 392.76
392.74 @ 0-00 T 83 = 392.74 } 392.75

B.C. Equation 38+83. = 38+55. 48 From Back 92 going Ahead.

45° Offset Line

Fd 2×2 - 18" Deep
Page 92

P.I.
Set 2×2-18" Deep

Set 1×2 - Flush

Δ = 42-53-05
R = ~~1000~~ 250
T = ~~342.75~~ 98.19
L = ~~746.48~~ 187.12

Reset 1×2
Page 92

Fd 2×2 - 18" Deep
Page 92

Set N°T in Wooden Flume

Set N°T in Valve Box.

B.C. 36+96.38

Set N°T Guy Pole

335.31 @ 0-00 T 76 = 335.29
335.33 @ 0-00 T 76 = 335.31 } 335.30

B.C. 34+01.72 R.O.T.

Set 2×2-18" Deep

Set 2×2-18" Deep

Set 2×2-18" Deep

Set N°T P. Pole

Cor. from top page 122

F.B. 255 Pg. 124

Con at bottom page 125

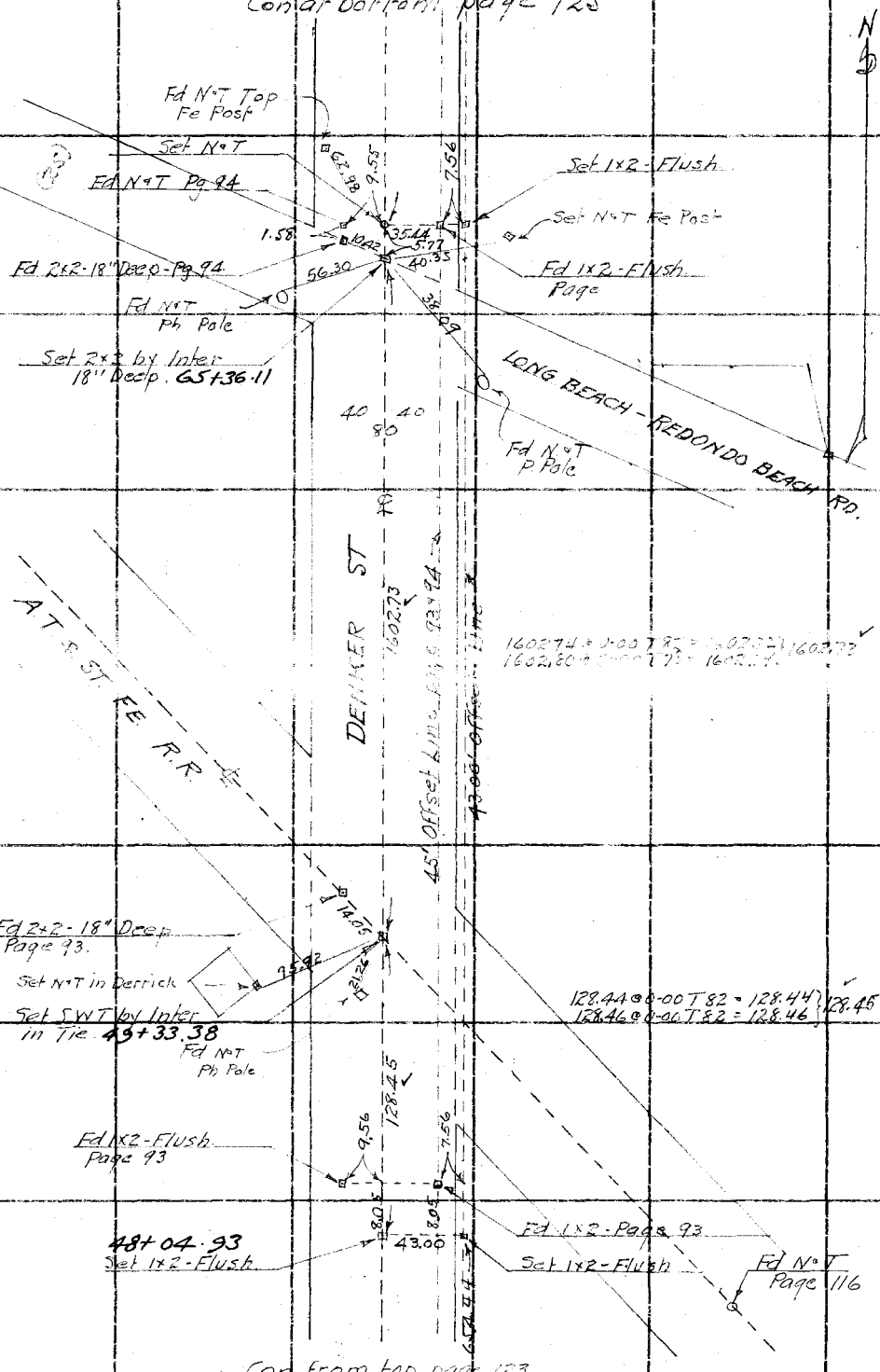

Con from top page 123

RETURN TO
LOS ANGELES COUNTY SURVEYOR
700 HALL OF RECORDS
Do not extend notes this side of this line

Note: ANY ADDITIONS OR CHANGES ON THIS SHEET MUST BE MADE OR CIRCLED IN Red Ink. WITH DATE AND NAME OF PERSON MAKING CHANGE.

Notes Ck'd by	Survey of DENKER ST
Map No. B-642	W. O. 7013 Tape No. 036 St'd 84 °F.
Office Work	Surveyed by W.A. Miller
Checked A.A.R.	Notes Miller Date 9-24-31
Date Oct. '31	Indexed A. C. Johnson

F.B. 255 Pg. 125

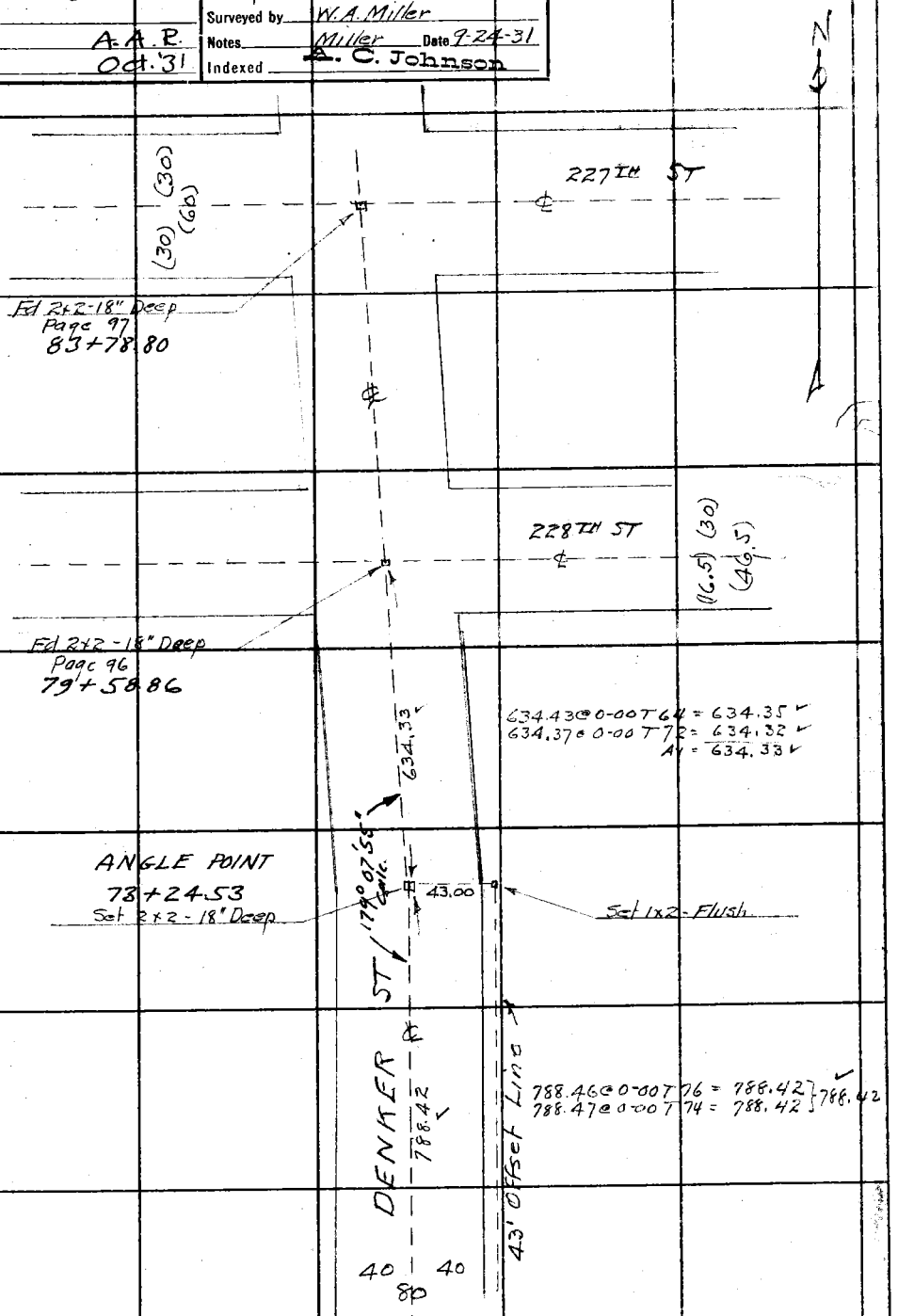

Con from top page 124

Note: ANY ADDITIONS OR CHANGES ON THIS SHEET MUST BE MADE OR CIRCLED IN Red Ink. WITH DATE AND NAME OF PERSON MAKING CHANGE.

Do not extend notes this side of this line

RETURN TO
LOS ANGELES COUNTY SURVEYOR
700 HALL OF RECORDS

FORM 247 10M 5-31

RETURN TO

LOS ANGELES COUNTY SURVEYOR

700 HALL OF RECORDS

Note: ANY ADDITIONS OR CHANGES ON THIS SHEET MUST BE MADE OR CIRCLED IN **Red Ink.** WITH DATE AND NAME OF PERSON MAKING CHANGE.

Do not extend notes this side of this line

F.B. _____ Pg. 126

Notes Ck'd by	Survey of Denker Ave
Map No.	W. O. 7013 Tape No. St'd 84 °F.
Office Work	Surveyed by C. A. Benson
Checked	Notes Date 12-24-31
Date	Indexed A. C. Johnson 1-7-32

F.B. 255 Pg. 127

Note: ANY ADDITIONS OR CHANGES ON THIS SHEET MUST BE MADE OR CIRCLED IN Red Ink. WITH DATE AND NAME OF PERSON MAKING CHANGE.

Do not extend notes this side of this line

RETURN TO
LOS ANGELES COUNTY SURVEYOR
700 HALL OF RECORDS

FORM 247 10M 5-31

F/L N+T in L.B. Conc. Nos. 1 & 2 Dn. 0.7 Tie Per L.B. 700-147 Per F.B. 255-87 & 121

Fd. N+T in Guy P. 21.73 (Rec. 21.77)

Fd. N+T. R.P. 20.21 Rec. 20.20

Adopted Tr. Line Per Pg. 121

Fd. N+T 30" E. of L.T.

Fd. 2X2+Tk. -18" Dn. By Ties. Per F.B. 255-87 Destroyed this Pt. Per Instructions from Office

SAN PEDRO VILLA TRACT M.S.T. 126.

Per Instructions from Office Set 2X2+Tk. -14 Dn. To Replace C.B. Pt. Hat. McNeil destroyed Per F.B. 255-87 Set by ties 9 one of Frampton Per L.B. 700-145

Set 2X2+Tk. -18 Dn. on Tr. Line & E. Frampton Per L.B. 700-146

DENKER AVE.

See Pg. 120-121

Fd. N+T. Trolley P.

LEONARDO AVE

Per Pg. 121

Fd. 2X2+Tk. Flush.

Fd. 2X2+Tk. -14 Dn. Per F.B. 255-87. Destroyed this Pt. per Instructions from Office

Fd. N+T. P.P.

Proposed

T.C. No. 1822

ARMAND AVE.

Per Pg. 120

Fd. N+T. in Bent

Fd. EX2+Tk. 4" Dn.

Fd. 2X2+Tk. 14 Dn. Per F.B. 255-87+120 Destroyed this Pt. per Instructions from Office.

Set 2X2+Tk. 14 Dn. To Replace A. McNeil destroyed Set by ties per L.B. 700-145 & one E. Frampton St.

Set N+T. in Bent

Fd. N+T. in Bent

Fd. + on top Cut Spk+T. Per Pgs. 87 & 120. Per L.B. 700-145.

See Pgs. 86, 87 + 120

WESTON ST.

BELLE PORTE AVE.

NORMANDIE AVE.

F.B. [illegible] Pg. 128

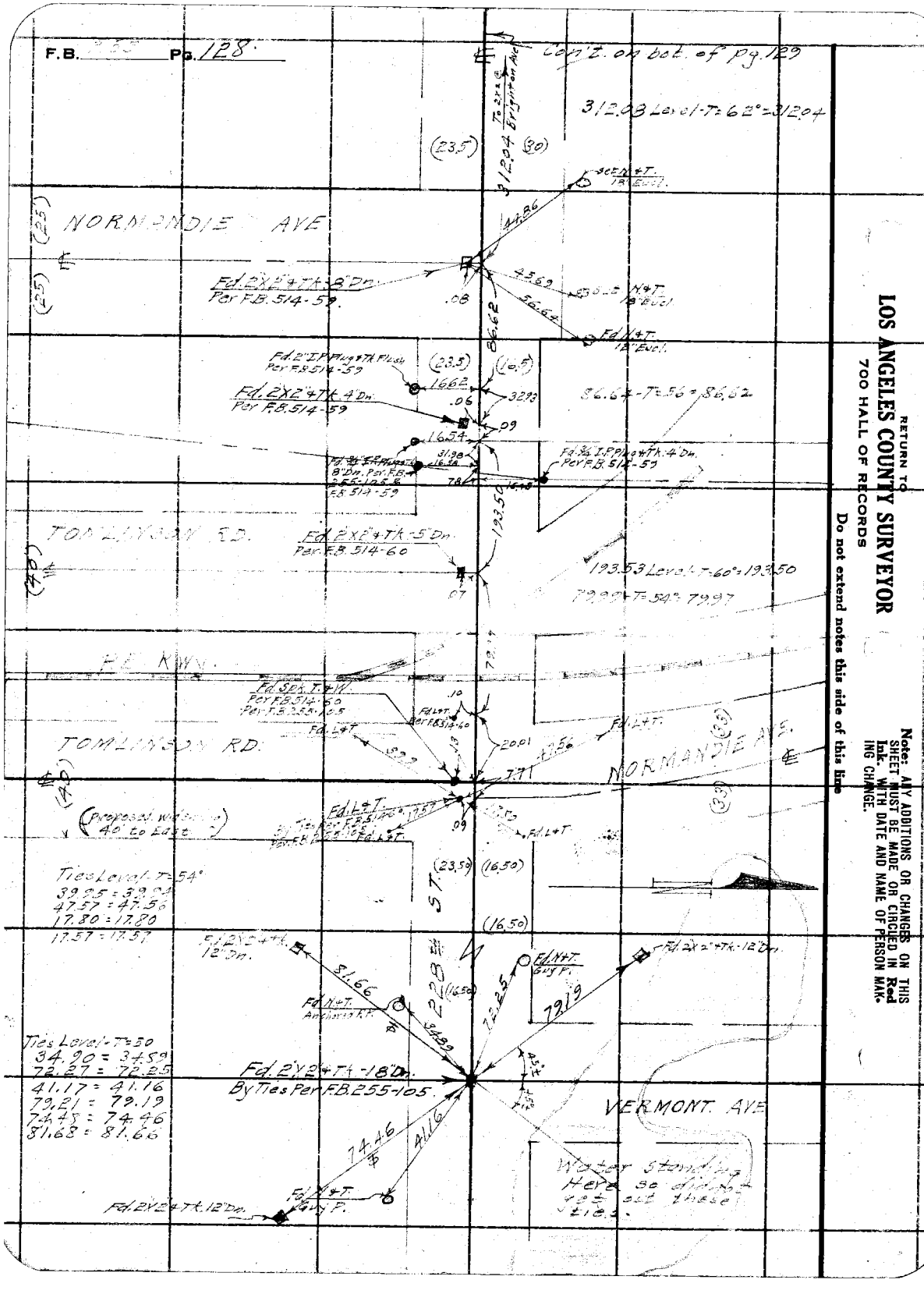

RETURN TO
LOS ANGELES COUNTY SURVEYOR
700 HALL OF RECORDS

Do not extend notes this side of this line

Note: ANY ADDITIONS OR CHANGES ON THIS SHEET MUST BE MADE OR CIRCLED IN Red Ink. WITH DATE AND NAME OF PERSON MAKING CHANGE.

Notes Ck'd by	Survey of Denker Ave	F.B. 255 Pg. 129
Map No.	W. O. 7213 Tape No. 034 St'd 84 °F.	799.65 Level-T=54°=799.49
Office Work	Surveyed by C. A. Benson	
Checked	Notes [illegible] Date 12-30-31	
Date	Indexed A. C. Johnson	

Con't on bot. of pg 130

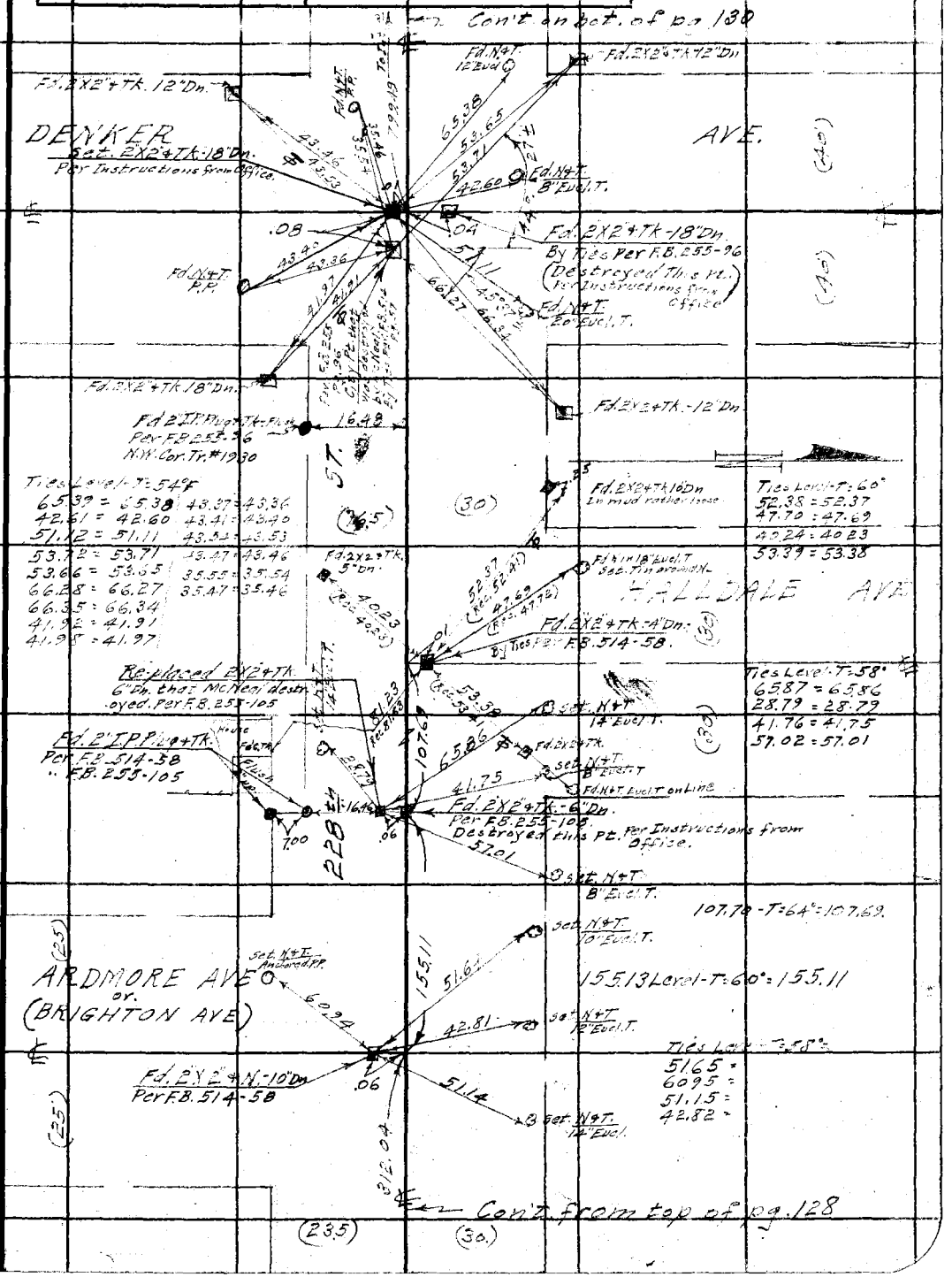

Note: ANY ADDITIONS OR CHANGES ON THIS SHEET MUST BE MADE OR CIRCLED IN Red Ink. WITH DATE AND NAME OF PERSON MAKING CHANGE.

Do not extend notes this side of this line

RETURN TO
LOS ANGELES COUNTY SURVEYOR
700 HALL OF RECORDS

FORM 247 10M 5-31

F.B. 255 Pg. 130

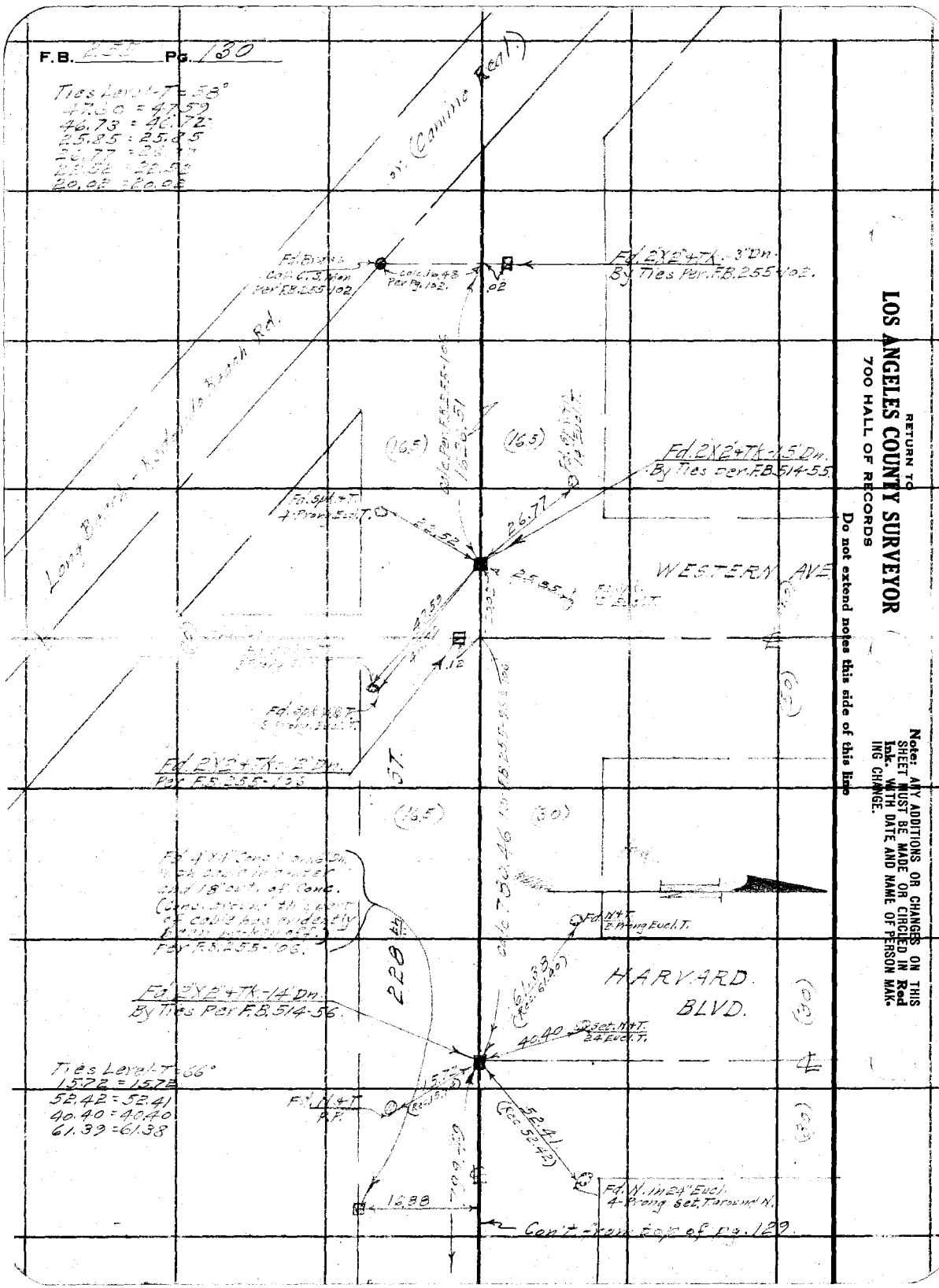

RETURN TO
LOS ANGELES COUNTY SURVEYOR
700 HALL OF RECORDS

Note: ANY ADDITIONS OR CHANGES ON THIS SHEET MUST BE MADE OR CIRCLED IN Red Ink. WITH DATE AND NAME OF PERSON MAKING CHANGE.

Do not extend notes this side of this line

Notes Ck'd by	Survey of Denker Ave	F.B. 255 Pg. 131
Map No.	W. O. 7013 Tape No. 634 St'd 84 °F.	
Office Work	Surveyed by C. A. Benson	
Checked	Notes Date 1-2-32	
Date	Indexed A. C. Johnson	

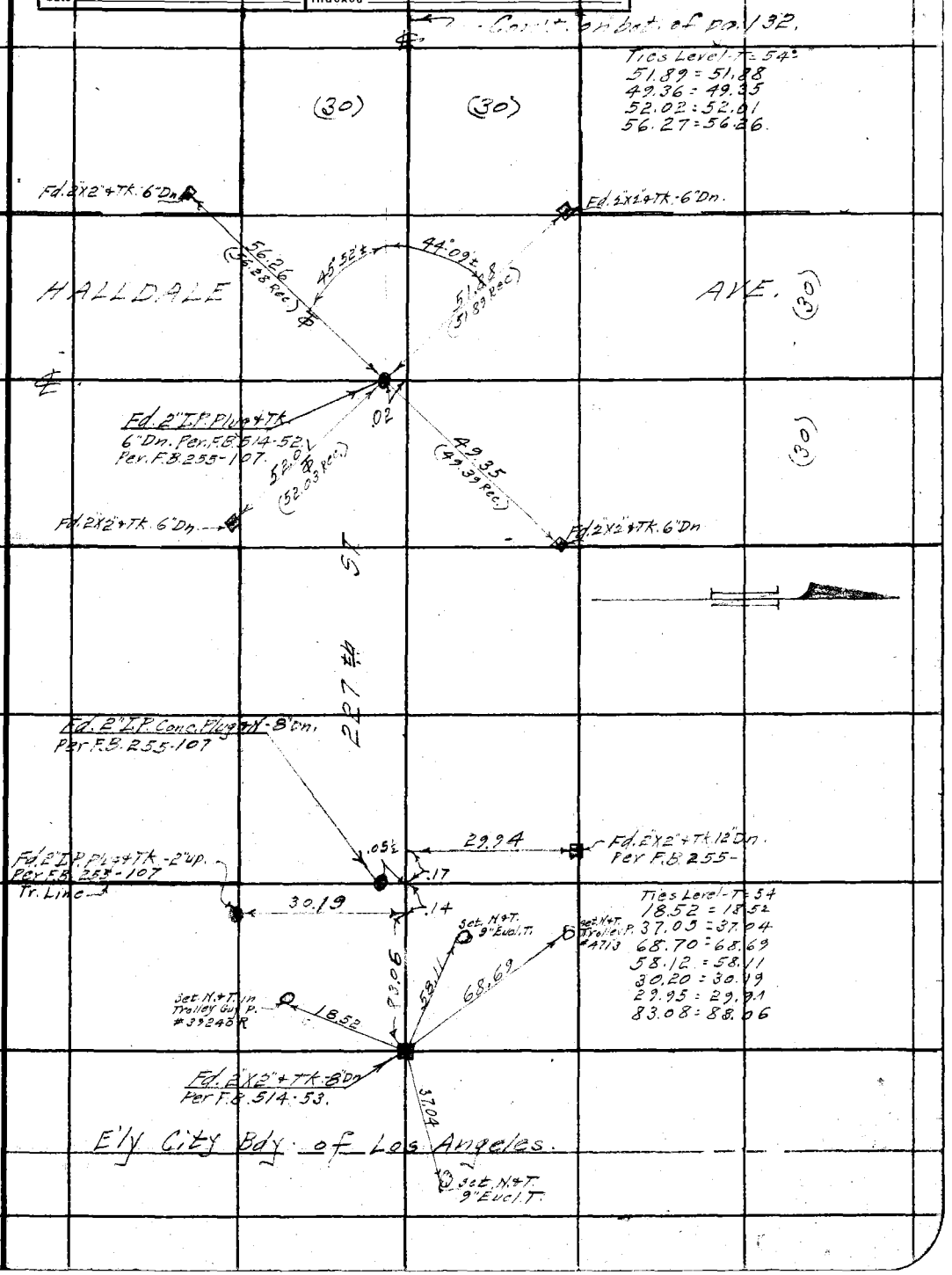

Note: ANY ADDITIONS OR CHANGES ON THIS SHEET MUST BE MADE OR CIRCLED IN Red Ink, WITH DATE AND NAME OF PERSON MAKING CHANGE.

RETURN TO
LOS ANGELES COUNTY SURVEYOR
700 HALL OF RECORDS

Do not extend notes this side of this line

FORM 247 10M 5-31

F.B. 255 Pg. 132

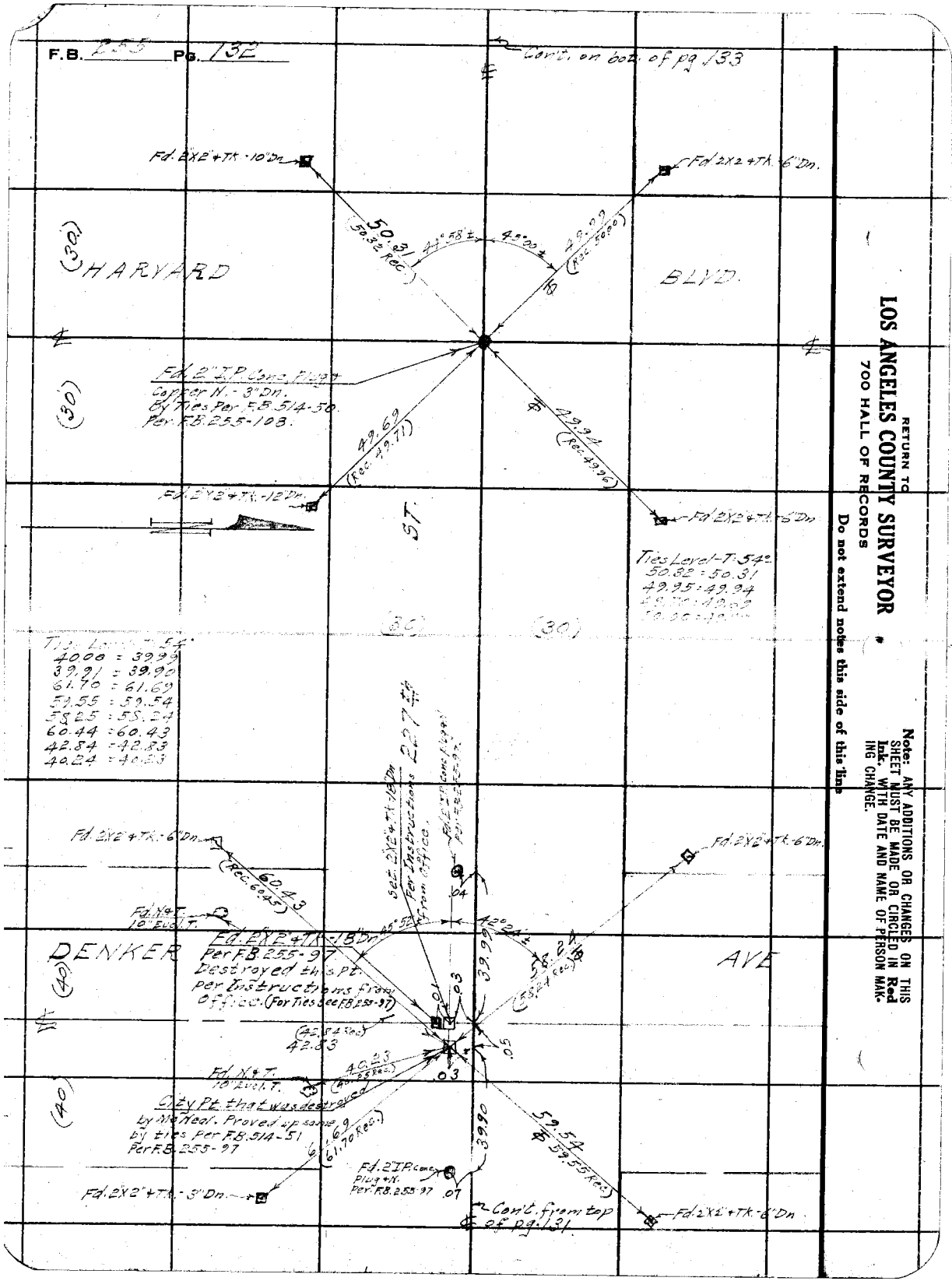

RETURN TO
LOS ANGELES COUNTY SURVEYOR
700 HALL OF RECORDS

Do not extend notes this side of this line

Note: ANY ADDITIONS OR CHANGES ON THIS SHEET MUST BE MADE OR CIRCLED IN Red Ink, WITH DATE AND NAME OF PERSON MAKING CHANGE.

Notes Ck'd by	Survey of Denker Ave.	F.B. 255 Pg. 133
Map No.	W. O. 7013 Tape No. 034 St'd 84 °F.	
Office Work	Surveyed by C. A. Benson	
Checked	Notes AB Date 1-2-32	
Date	Indexed A. C. Johnson	

Note: ANY ADDITIONS OR CHANGES ON THIS SHEET MUST BE MADE OR CIRCLED IN Red Ink, WITH DATE AND NAME OF PERSON MAKING CHANGE.

RETURN TO
LOS ANGELES COUNTY SURVEYOR
700 HALL OF RECORDS

Do not extend notes this side of this line

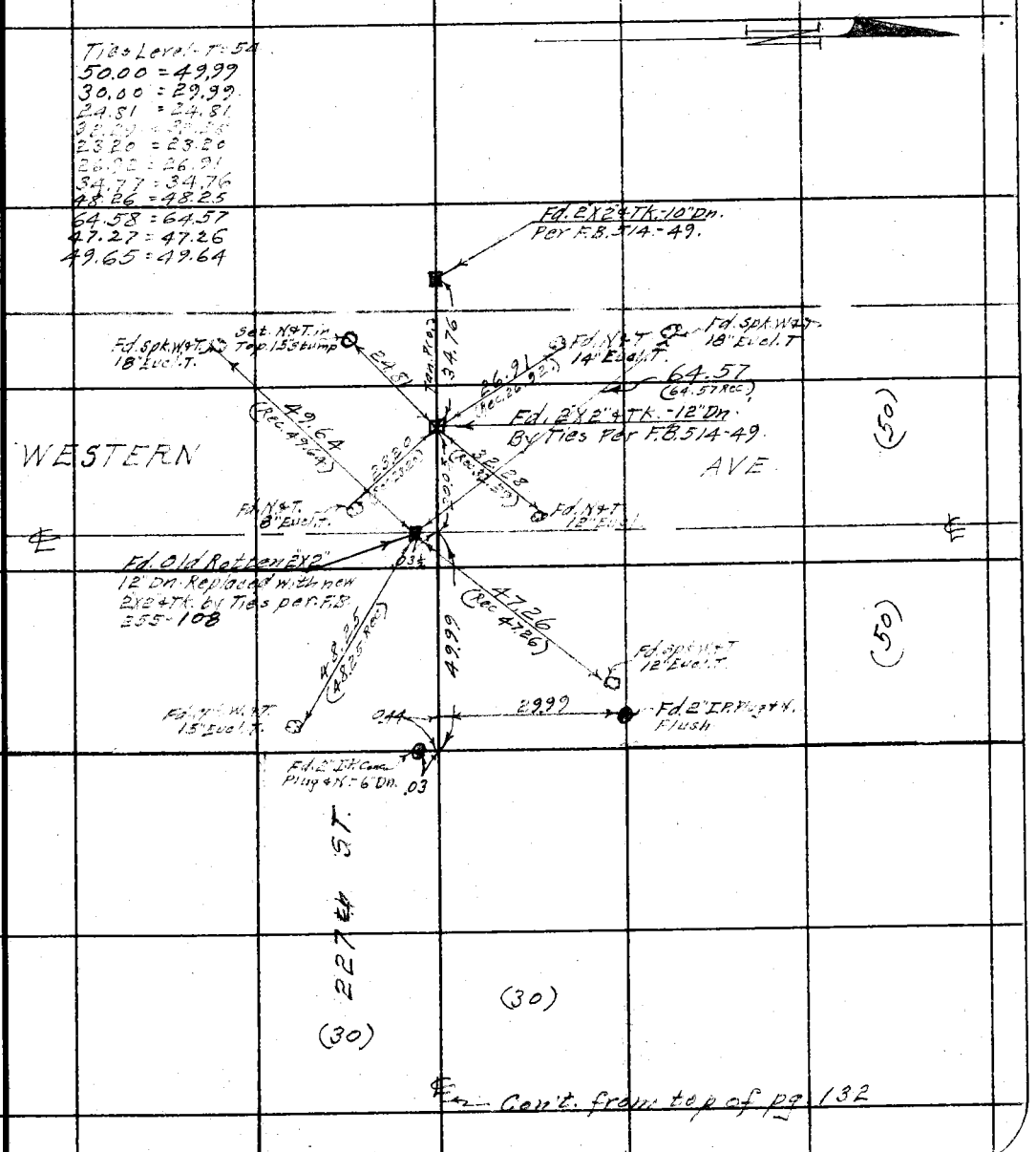

Con't. from top of pg. 132

FORM 247 10M 5-31

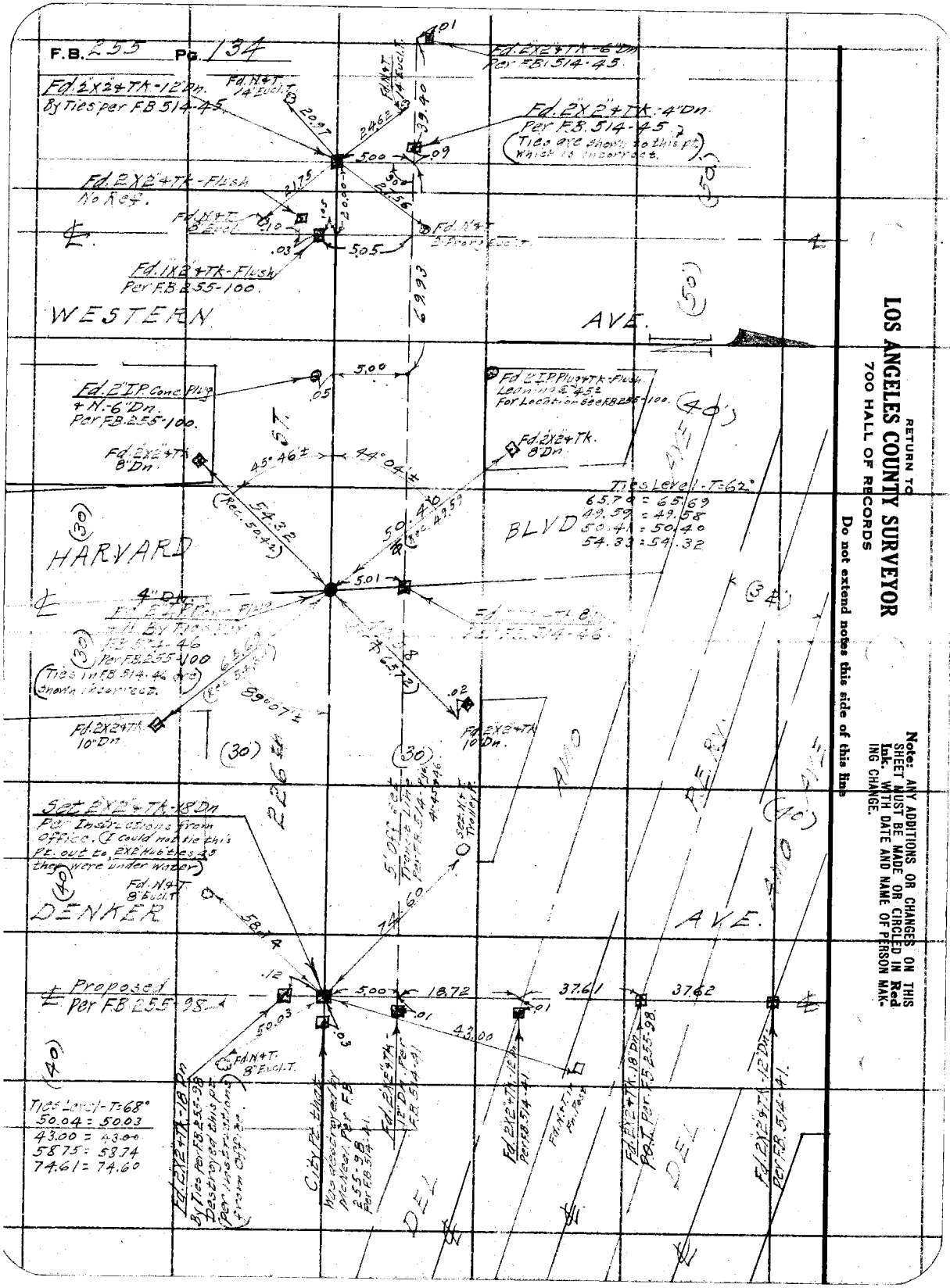

RETURN TO
LOS ANGELES COUNTY SURVEYOR
700 HALL OF RECORDS

Note: ANY ADDITIONS OR CHANGES ON THIS SHEET MUST BE MADE OR CIRCLED IN Red Ink. WITH DATE AND NAME OF PERSON MAKING CHANGE.

Do not extend notes this side of this line

Date _____ Notes by _____ Chief Party _____ F.B. 255 PG 135

Platted by	W. O. No. D. S. O. No.
Date	Location
Map No.	Surveyed by
Platting C'k'd by	Date
Date	Indexed

Note: ANY ADDITIONS OR CHANGES ON THIS SHEET MUST BE MADE OR CIRCLED IN Red. WITH DATE AND NAME OF PERSON MAKING CHANGE.

Do not extend notes this side of this line

RETURN TO
LOS ANGELES COUNTY SURVEYOR

135 & 136

All blank

F.B. 255 Pg. 136 Chief Party Notes by Date

135+136

~~127 to 136~~

are blank

RETURN TO

LOS ANGELES COUNTY SURVEYOR

Do not extend notes this side of this line

Note: ANY ADDITIONS OR CHANGES ON THIS SHEET MUST BE MADE OR CIRCLED IN Red. WITH DATE AND NAME OF PERSON MAKING CHANGE.

Notes Ck'd by	Survey of Normandie Ave
Map No. 65.8921.	W. O. 3131 Tape No. 04 Std. 84 °F.
Office Work BERT McATEE	Surveyed by H. Evans
Checked Prew	Notes H. Date 11-5-31
Date Nov. 1931	Indexed A. C. Johnson 11-6-31

F.B. 255 PG. 137

LINE CHANGE
ON
NORMANDIE AVE.
FROM
114th ST.
TO
132nd ST.

Oct. 10-1931 to Nov. 5-1931

H.F. Evans - Dep.
H.L. Martin - T.
G.E. Willits - H.C.
J.L. Willey - R.C.

100 ft. Band tape #04, Std. @ 84°F.

C.S. Reference Books. Rd. Dept.
F.B. 131 F.A. 189
F.B. 286
F.B. 290

Note: ANY ADDITIONS OR CHANGES ON THIS SHEET MUST BE MADE OR CIRCLED IN Red Ink WITH DATE AND NAME OF PERSON MAKING CHANGE.

Do not extend notes this side of this line

RETURN TO
LOS ANGELES COUNTY SURVEYOR
700 HALL OF RECORDS

Form 147 10M 8-31

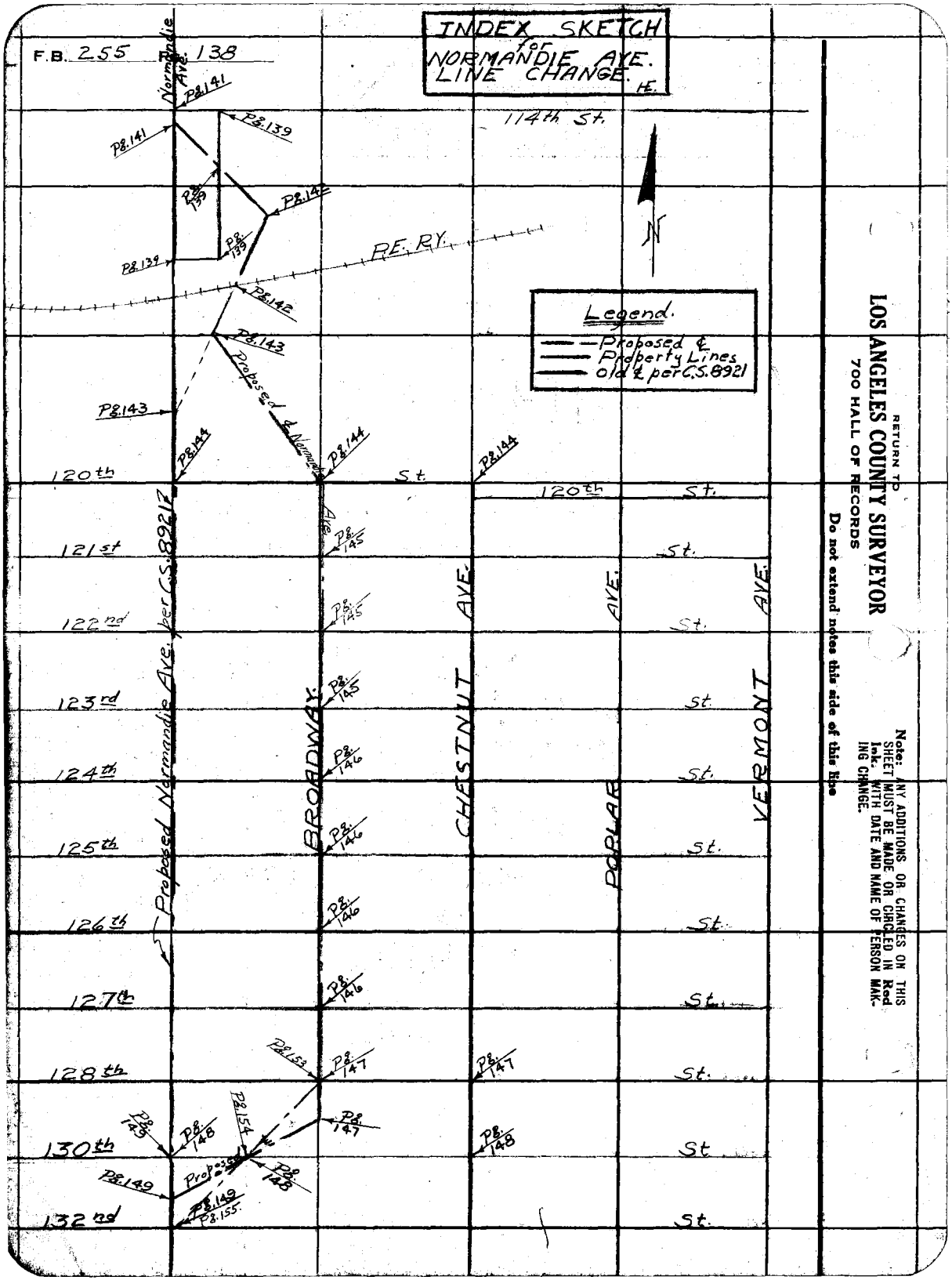
INDEX SKETCH
OF
NORMANDIE AVE.
LINE CHANGE.
F.B. 255
T. 138
Normandie Ave.
114th St.
R.E. RY.
Legend.
Proposed ℄
Property Lines
old ℄ per C.S. 8921
RETURN TO
LOS ANGELES COUNTY SURVEYOR
700 HALL OF RECORDS
Do not extend notes this side of this Hpe
Note: ANY ADDITIONS OR CHANGES ON THIS SHEET MUST BE MADE OR CIRCLED IN Red Ink. WITH DATE AND NAME OF PERSON MAKING CHANGE.
Proposed Normandie Ave. per C.S. 8921
BROADWAY
CHESTNUT AVE.
POPLAR AVE.
VERMONT AVE.
120th St.
121st St.
122nd St.
123rd St.
124th St.
125th St.
126th St.
127th St.
128th St.
130th St.
132nd St.
Pg. 139
Pg. 141
Pg. 142
Pg. 143
Pg. 144
Pg. 145
Pg. 146
Pg. 147
Pg. 148
Pg. 149
Pg. 154
Pg. 155

Notes Ck'd by Drew	Survey of Normandie Ave
Map No. C.S. 8921	W. O. 3131 Tape No. 04 St'd 84 °F.
Office Work BERT MCATEE	Surveyed by Evans
Checked Drew	Notes HE Date 10-21-31
Date NOV. 1931	Indexed A. C. Johnson

F.B. 255 Pg. 139

RETURN TO
LOS ANGELES COUNTY SURVEYOR
700 HALL OF RECORDS
Do not extend notes this side of this line

Notes: ANY ADDITIONS OR CHANGES ON THIS SHEET MUST BE MADE OR CIRCLED IN Red Ink, WITH DATE AND NAME OF PERSON MAKING CHANGE.

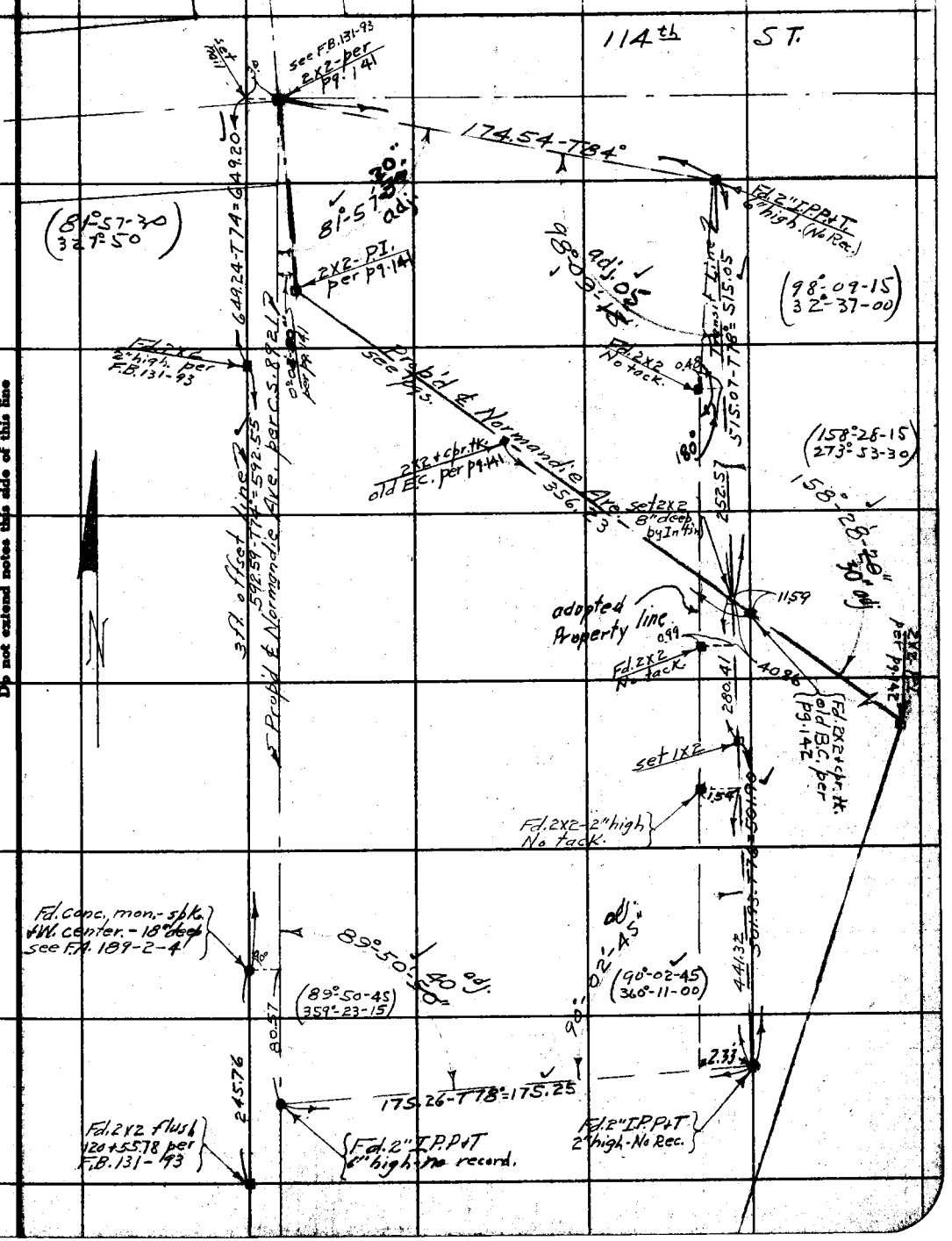

FORM 847 10M 8-31

F.B. 255 Pg 140

Location of Culvert under P.E. Tracks.

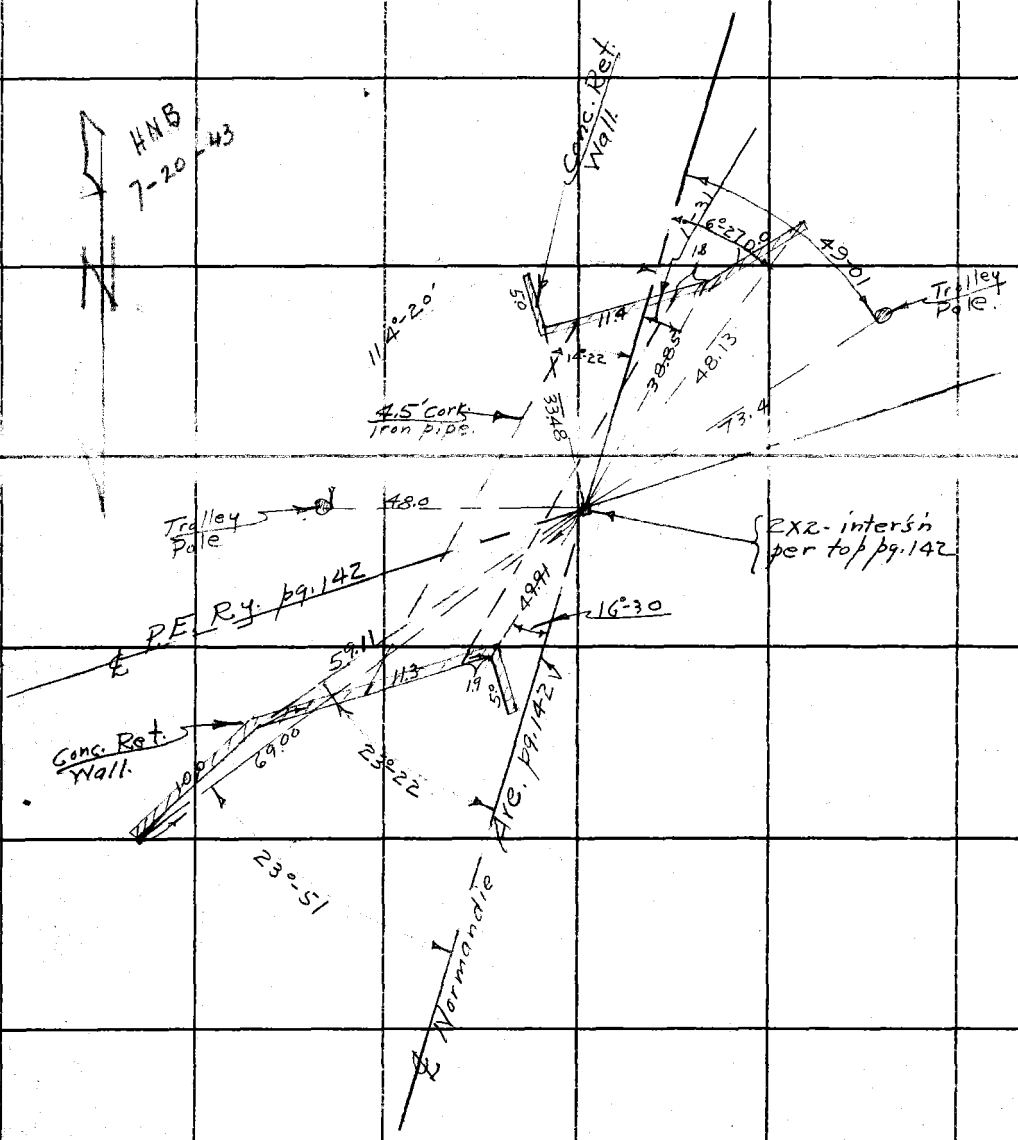

RETURN TO
LOS ANGELES COUNTY SURVEYOR
700 HALL OF RECORDS

Do not extend notes this side of this line

Note: ANY ADDITIONS OR CHANGES ON THIS SHEET MUST BE MADE OR CIRCLED IN Red Ink. WITH DATE AND NAME OF PERSON MAKING CHANGE.

Notes Ck'd by Drew	Survey of Normandie Ave
Map No. C.S. 8921	W. O. 3131 Tape No. 04 St'd 84 °F.
Office Work BERT McATEE	Surveyed by Evans
Checked Drew	Notes HE Date 10-19-31
Date NOV. 1931	Indexed A. C. Johnson

F.B. 255 PG. 141

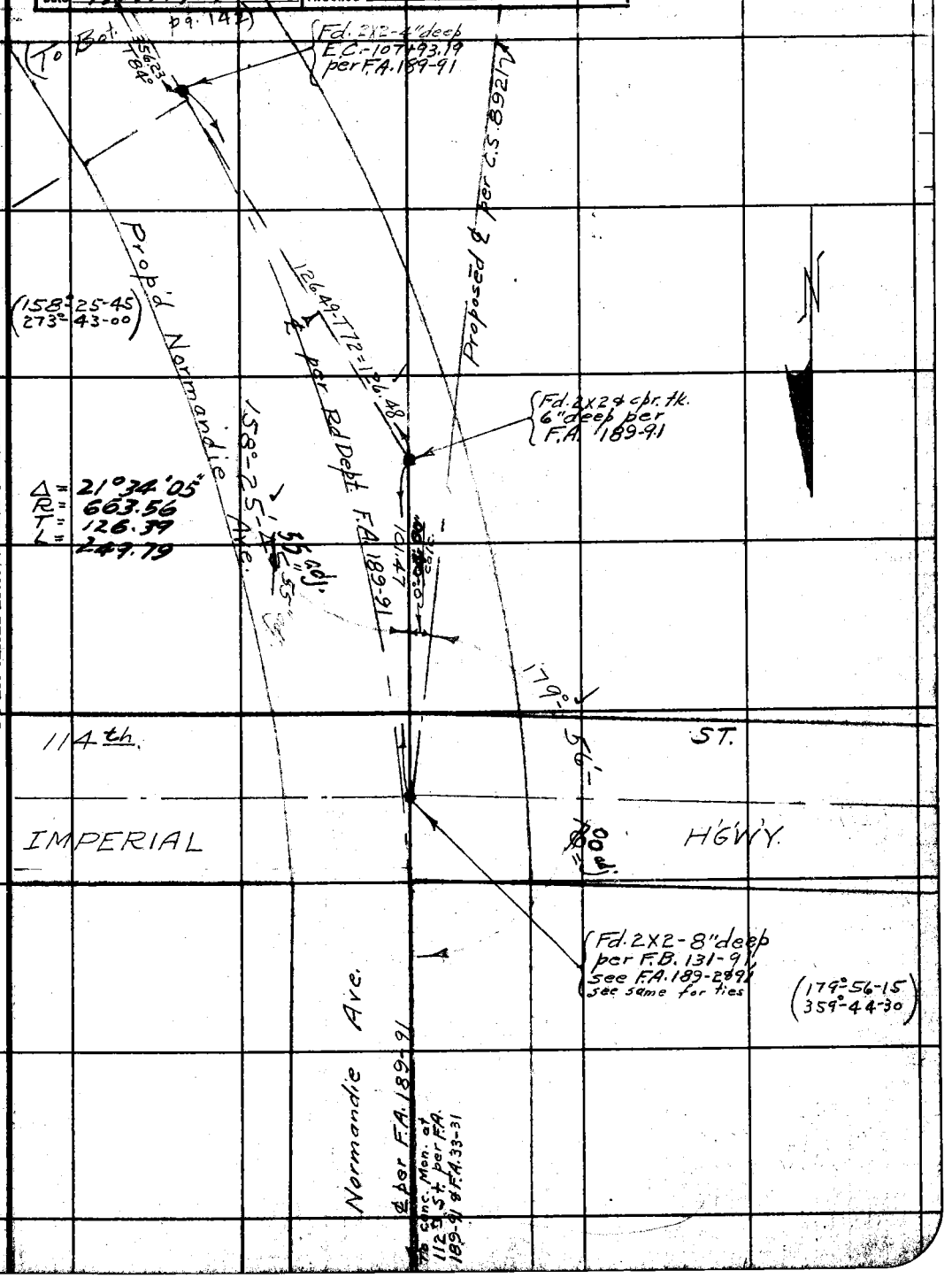

Note: ANY ADDITIONS OR CHANGES ON THIS SHEET MUST BE MADE OR CIRCLED IN Red Ink, WITH DATE AND NAME OF PERSON MAKING CHANGE.

Do not extend notes this side of this line

RETURN TO
LOS ANGELES COUNTY SURVEYOR
700 HALL OF RECORDS

FORM 247 10M 5-31

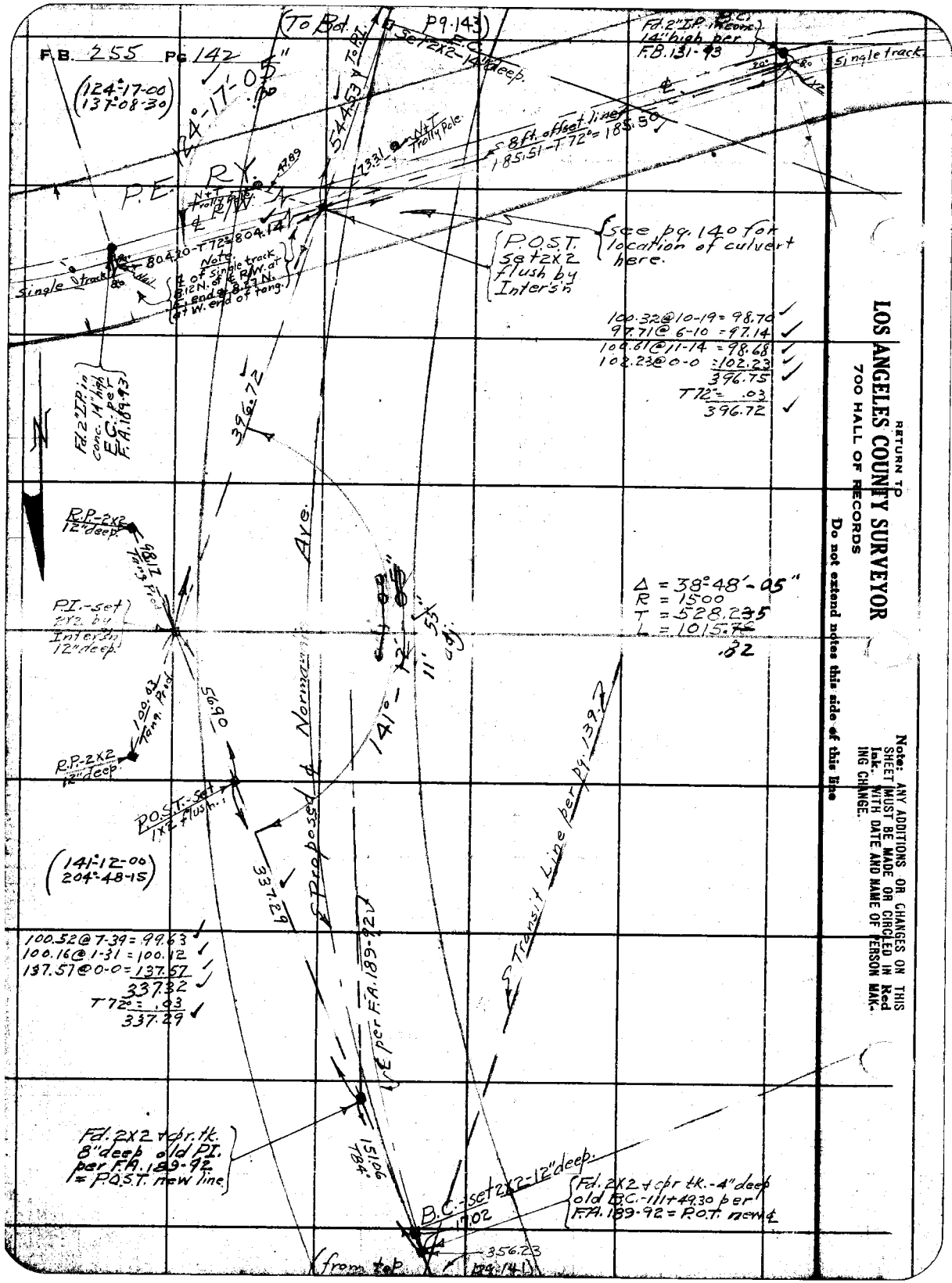

RETURN TO
LOS ANGELES COUNTY SURVEYOR
700 HALL OF RECORDS
Do not extend notes this side of this line
Note: ANY ADDITIONS OR CHANGES ON THIS SHEET MUST BE MADE OR CIRCLED IN Red Ink. WITH DATE AND NAME OF PERSON MAKING CHANGE.

Notes Ck'd by Drew	Survey of Normandie Ave.	F.B. 255 Pg. 143
Map No. G.S. 8921	W. O. 3131 Tape No. 04 St'd 84 °F.	
Office Work BERT McATEE	Surveyed by Evans	
Checked Drew	Notes HE Date 10-20-31	
Date Nov. 1931	Indexed A. C. Johnson	

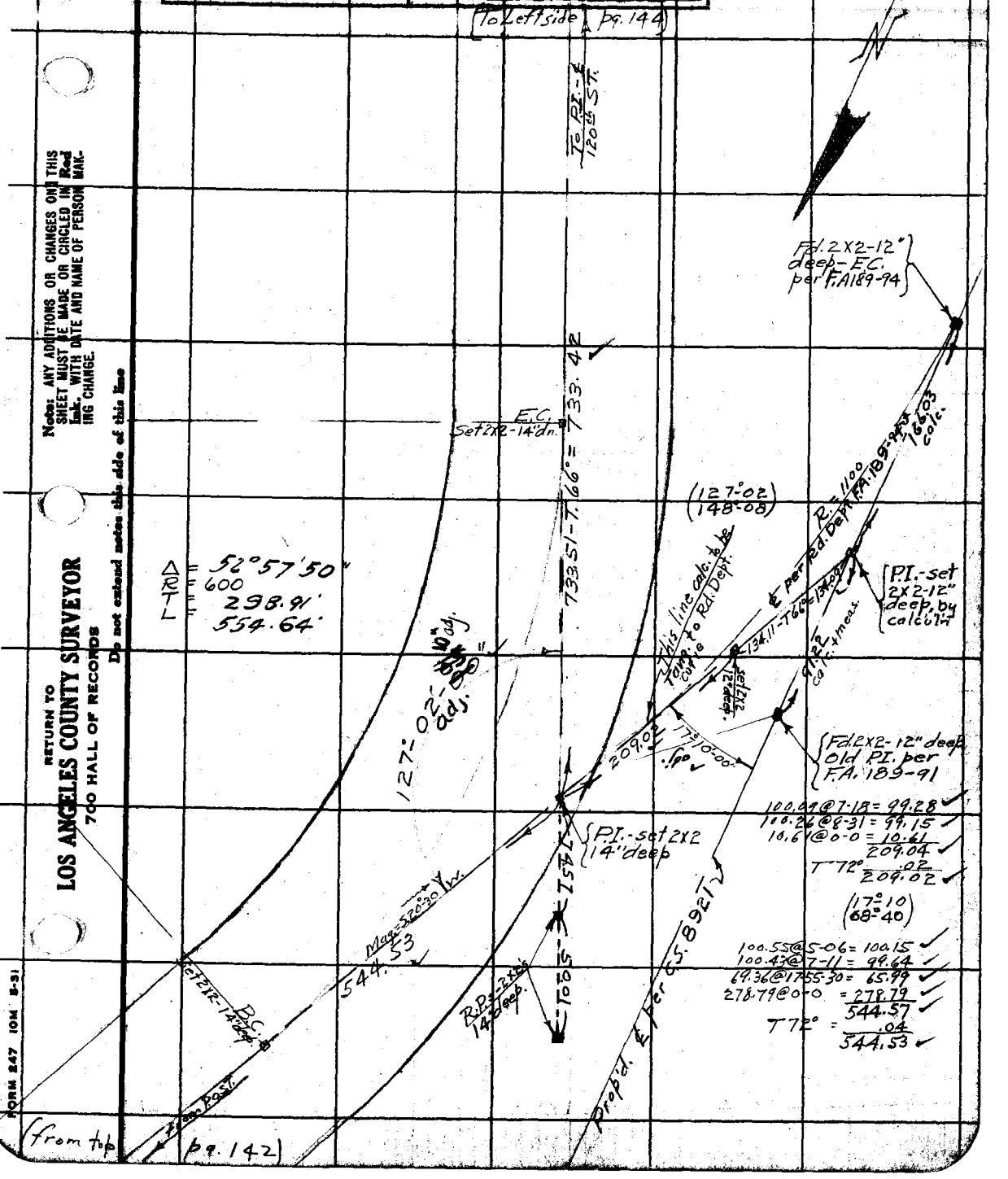

Note: ANY ADDITIONS OR CHANGES ON THIS SHEET MUST BE MADE OR CIRCLED IN Red Ink. WITH DATE AND NAME OF PERSON MAKING CHANGE.

RETURN TO
LOS ANGELES COUNTY SURVEYOR
700 HALL OF RECORDS
Do not extend notes this side of this line

FORM 247 10M 5-31

F.B. 255 Pg 144

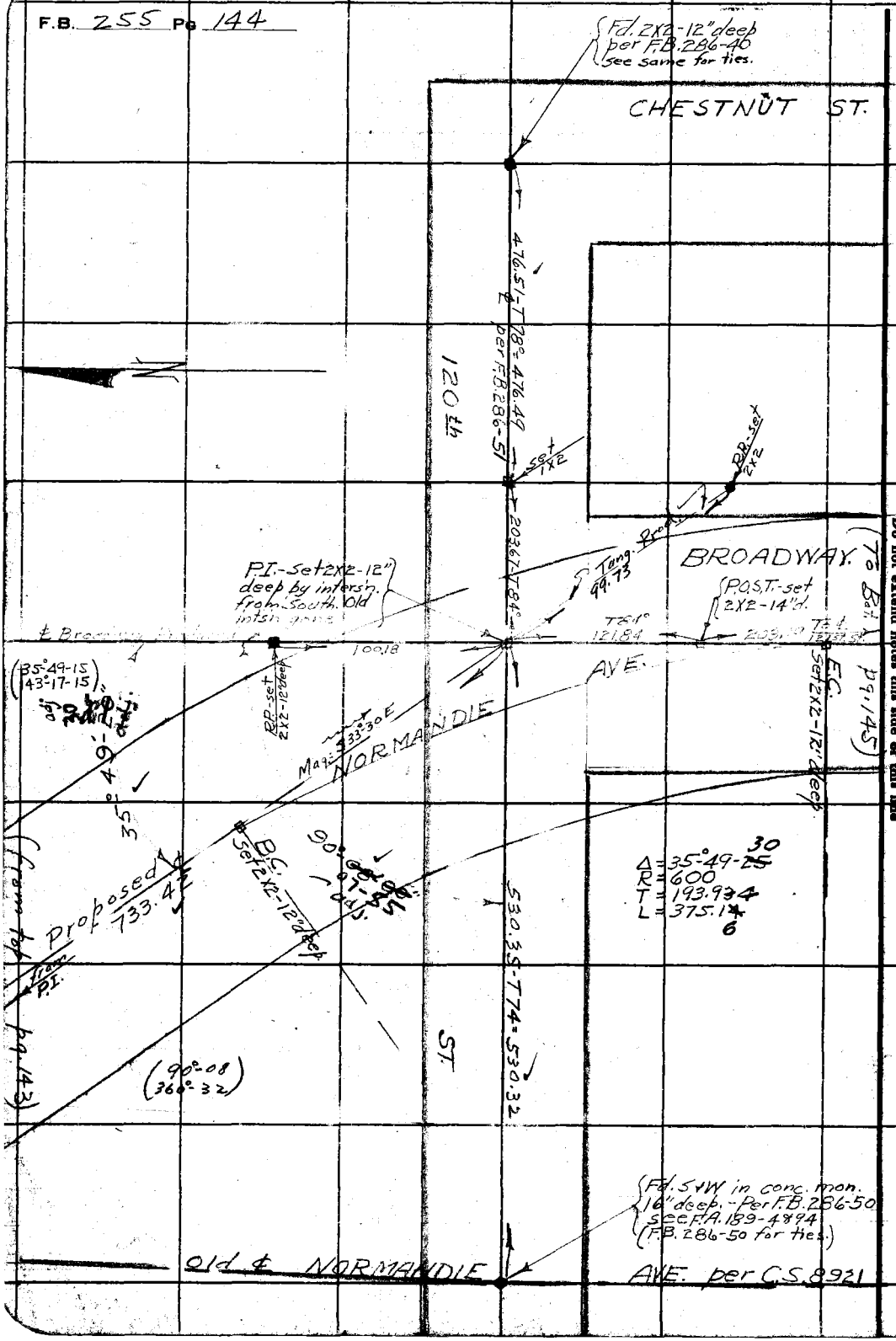

RETURN TO
LOS ANGELES COUNTY SURVEYOR
700 HALL OF RECORDS

Do not extend notes this side of this line

Note: ANY ADDITIONS OR CHANGES ON THIS SHEET MUST BE MADE OR CIRCLED IN Red Ink. WITH DATE AND NAME OF PERSON MAKING CHANGE.

Notes Ck'd by Drew	Survey of Normandie Ave
Map No. C.S. 8921	W. O. 3131 Tape No. 04 St'd 84 °F.
Office Work BERT McATEE	Surveyed by Evans
Checked Drew	Notes HE
Date NOV. 1931	Indexed A. C. Johnson

F.B. 255 PG. 145

(To Bot. pg. 146)

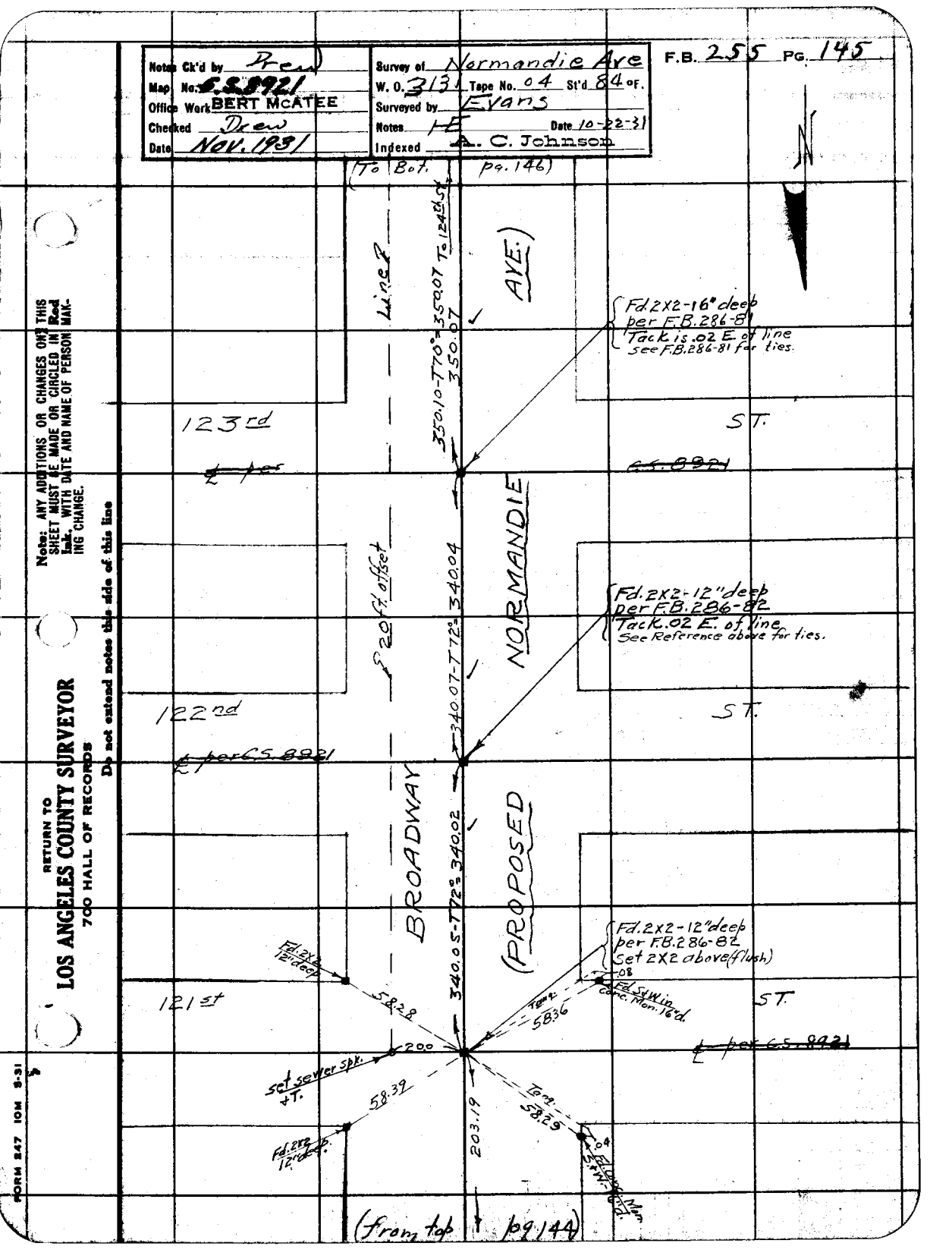

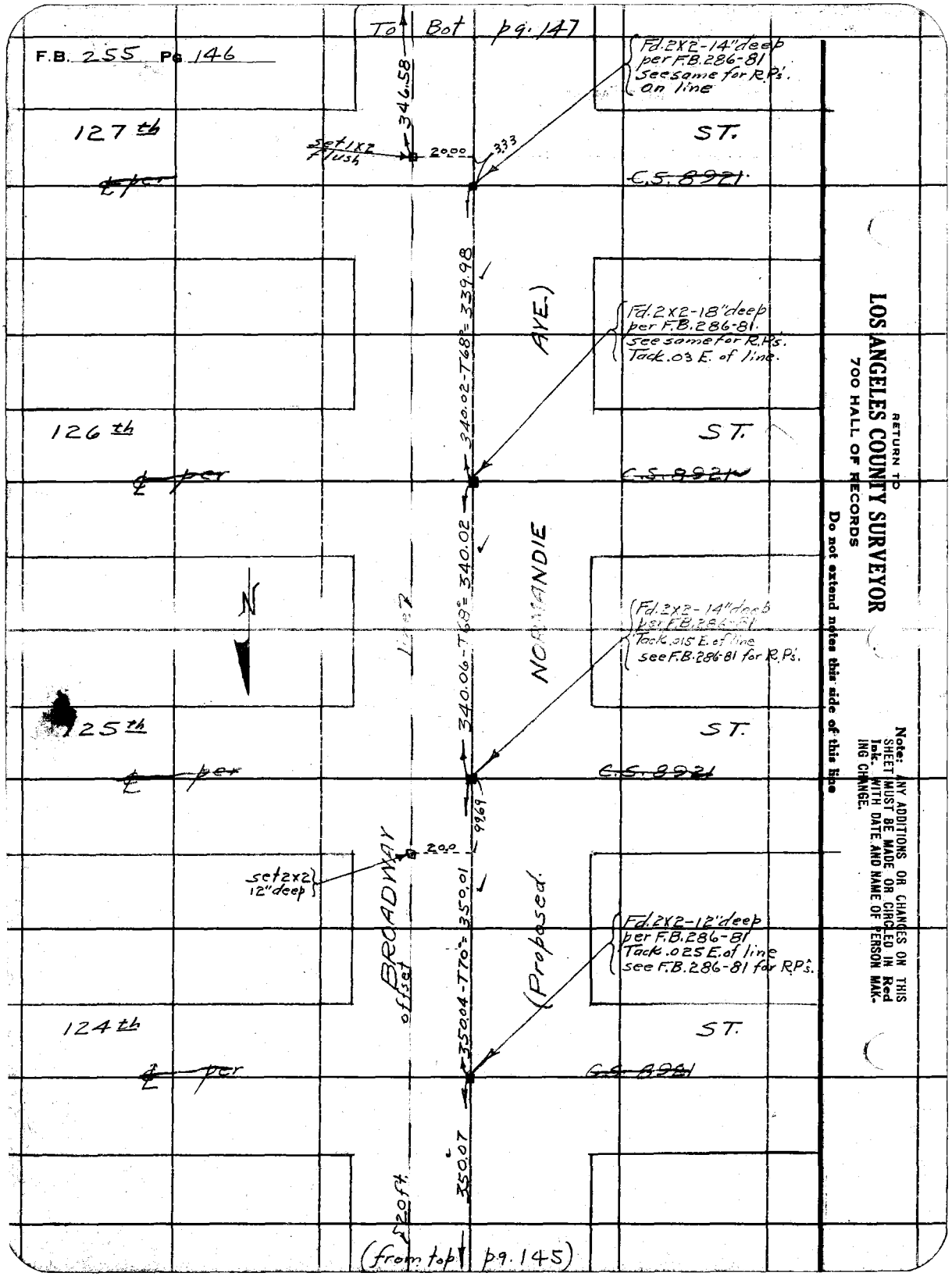

F.B. 255 Pg 146
To Bot pg. 147
346.58
127th
ST.
set 1x2 flush
20.00
3.33
℄ per
C.S. 8921
Fd. 2x2-14" deep per F.B. 286-81 see same for R.P's. on line
340.02-T68° = 339.98
AVE.)
Fd. 2x2-18" deep per F.B. 286-81 see same for R.P's. Tack .03 E. of line.
126th
ST.
℄ per
C.S. 8921
340.02
NORMANDIE
N
Fd. 2x2-14" deep per F.B. 286-81 Tack .015 E. of line see F.B. 286-81 for R.P's.
340.06-T68° = 340.02
125th
ST.
℄ per
C.S. 8921
99.69
20.0
set 2x2 12" deep
BROADWAY
offset
350.01
(Proposed.
Fd. 2x2-12" deep per F.B. 286-81 Tack .025 E. of line see F.B. 286-81 for R.P's.
350.04-T70° = 350.01
124th
ST.
℄ per
C.S. 8921
350.07
20 ft.
(from top pg. 145)
RETURN TO
LOS ANGELES COUNTY SURVEYOR
700 HALL OF RECORDS
Do not extend notes this side of this line
Note: ANY ADDITIONS OR CHANGES ON THIS SHEET MUST BE MADE OR CIRCLED IN Red Ink. WITH DATE AND NAME OF PERSON MAKING CHANGE.

Notes Ck'd by Drew	Survey of Normandie Ave
Map No.	W. O. 3131 Tape No. 04 St'd 84 °F.
Office Work BERT McATEE	Surveyed by Evans
Checked Drew	Notes HE Date 10-23-31
Date Dec. 1931	Indexed A. C. Johnson

F.B. 255 Pg. 147

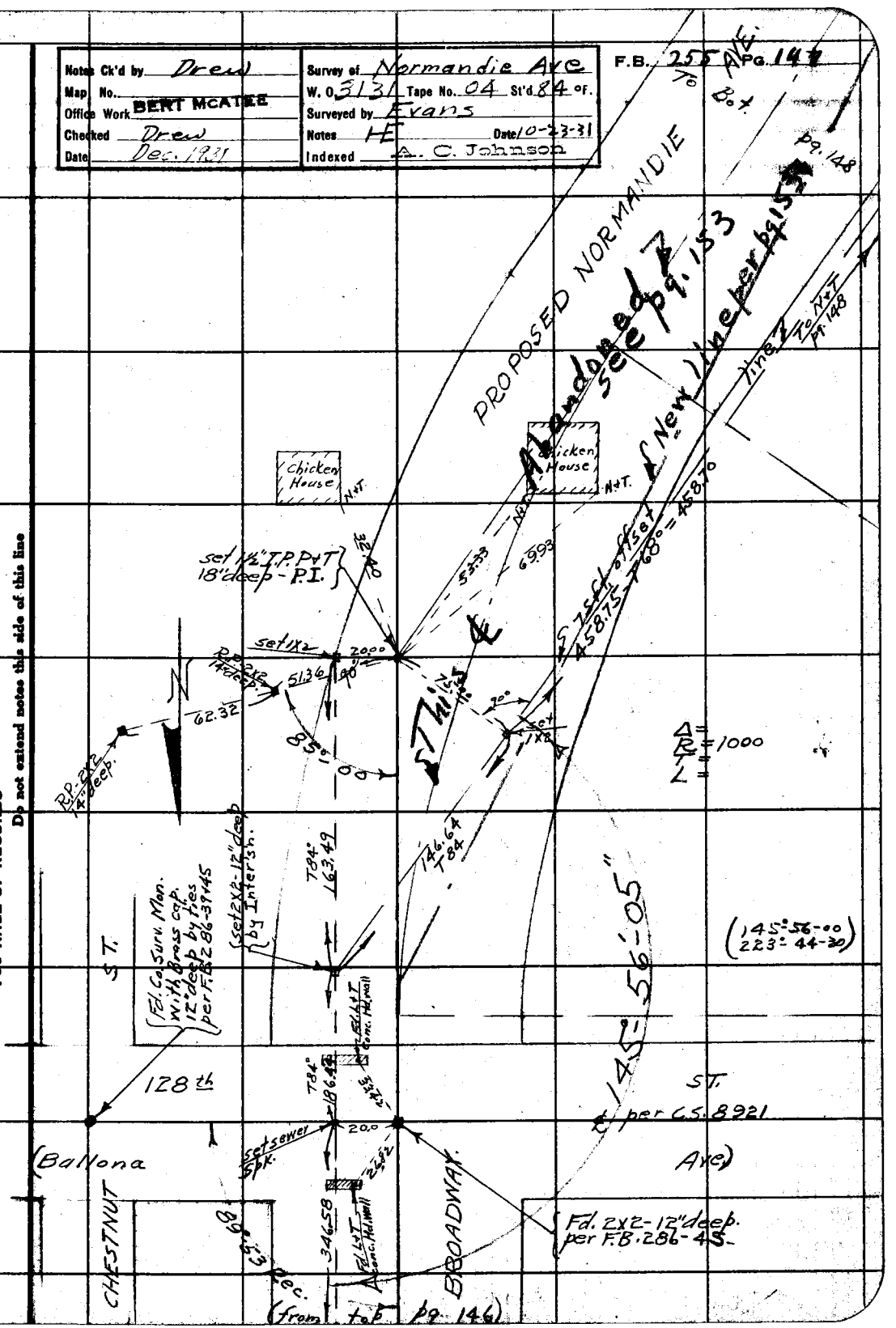

Note: ANY ADDITIONS OR CHANGES ON THIS SHEET MUST BE MADE OR CIRCLED IN Red Ink. WITH DATE AND NAME OF PERSON MAKING CHANGE.

RETURN TO
LOS ANGELES COUNTY SURVEYOR
700 HALL OF RECORDS
Do not extend notes this side of this line

FORM 247 10M 5-31

RETURN TO
LOS ANGELES COUNTY SURVEYOR
700 HALL OF RECORDS

Note: ANY ADDITIONS OR CHANGES ON THIS SHEET MUST BE MADE OR CIRCLED IN Red Ink. WITH DATE AND NAME OF PERSON MAKING CHANGE.

Do not extend notes this side of this line

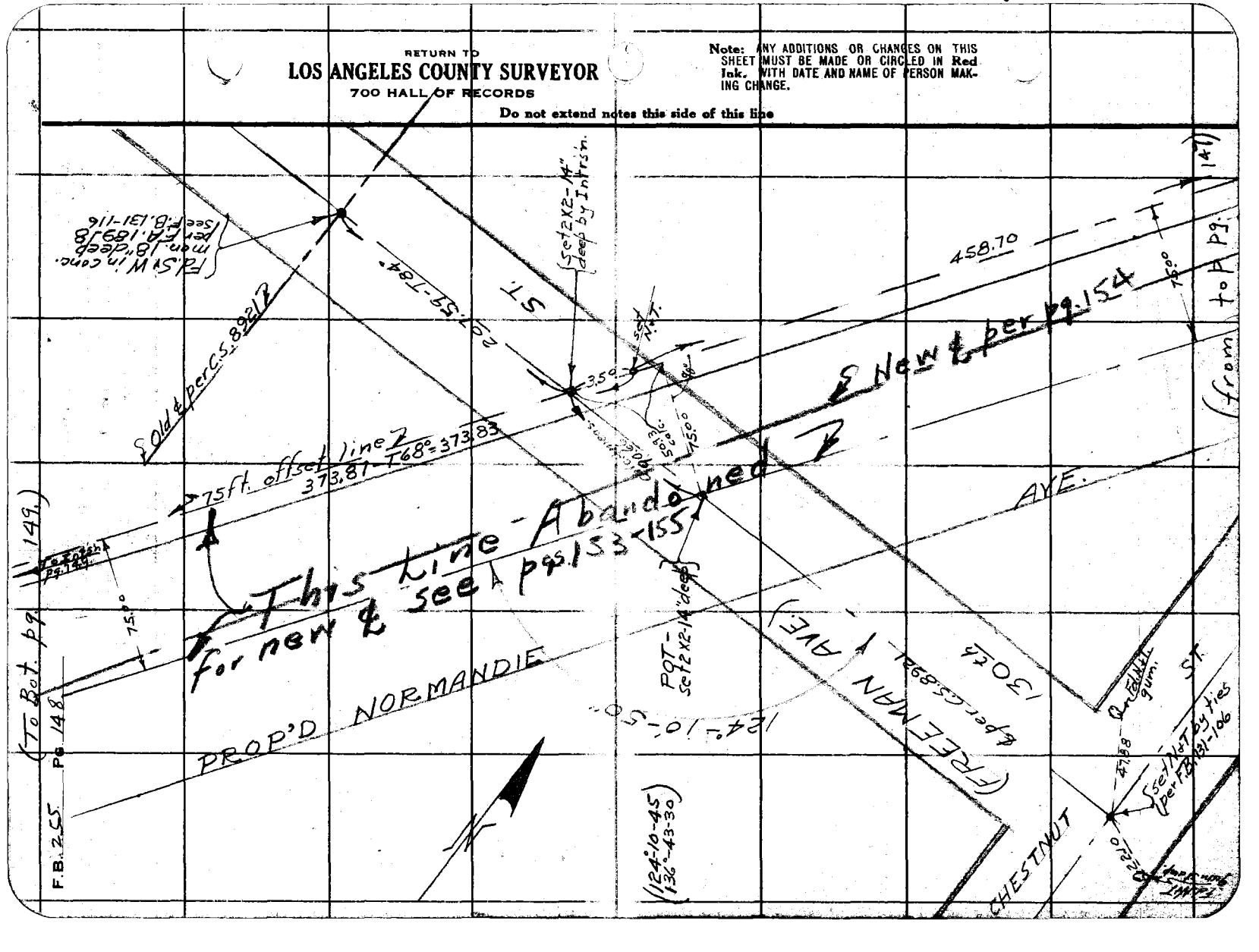

Notes Ck'd by Drew	Survey of Normandie Ave. F.B. 255 Pg. 149
Map No. C.S. 8921	W. O. 3131 Tape No. 04 84° 0' °F.
Office Work BERT McATEE	Surveyed by Evans
Checked Drew	Notes HE Date 10-27-31
Date Nov. 1931	Indexed A. C. Johnson

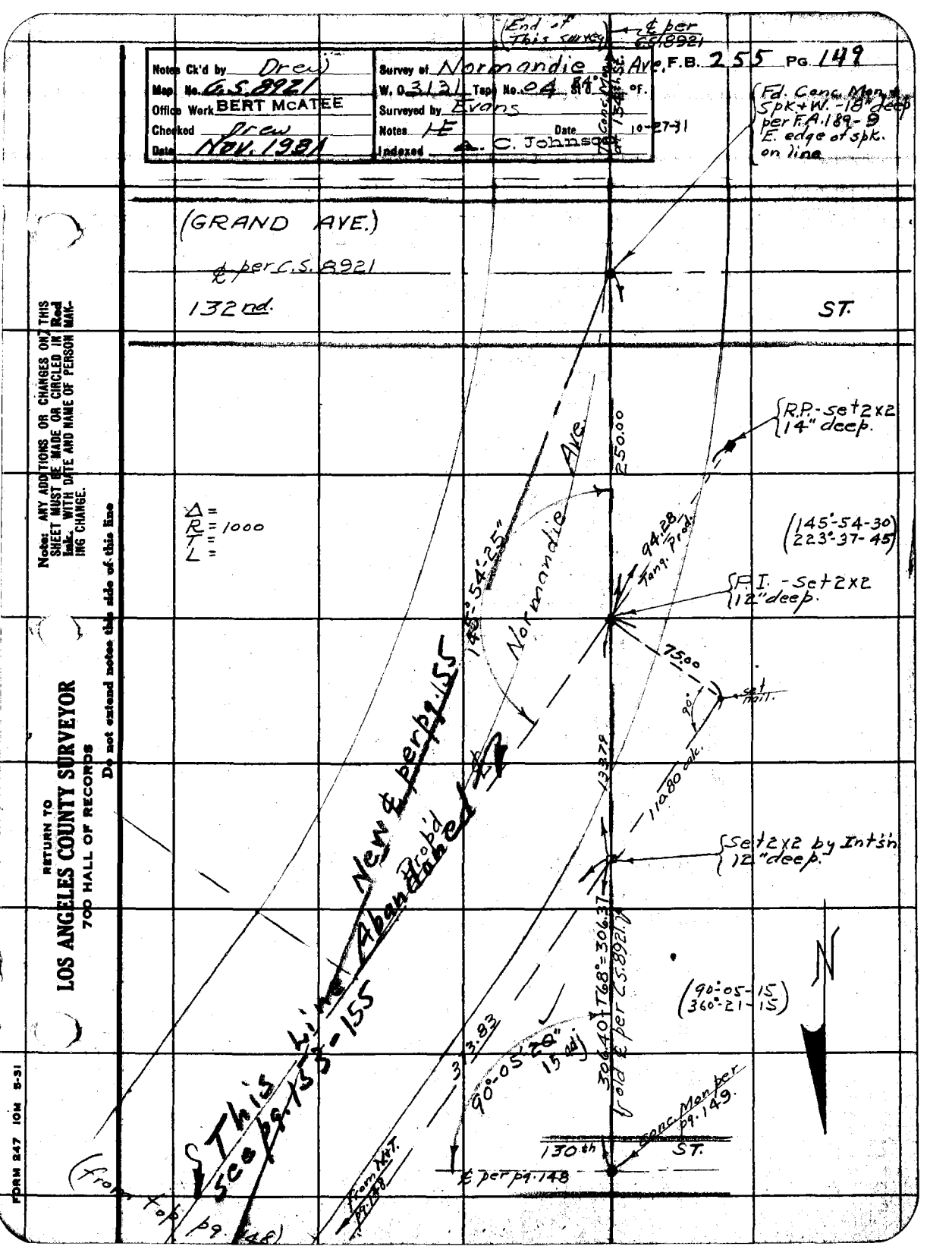

Note: ANY ADDITIONS OR CHANGES ON THIS SHEET MUST BE MADE OR CIRCLED IN Red Ink, WITH DATE AND NAME OF PERSON MAKING CHANGE.

Do not extend notes this side of this line

RETURN TO
LOS ANGELES COUNTY SURVEYOR
700 HALL OF RECORDS

FORM 247 10M 5-31

(To Bk pg 151)

F.B. 255 Pg 150

Location of Imp'v'ts along Prop'd Normandie Ave. from 127th St. to 130th St. — pgs. 150-152 (see pgs. 146-149 for survey.)

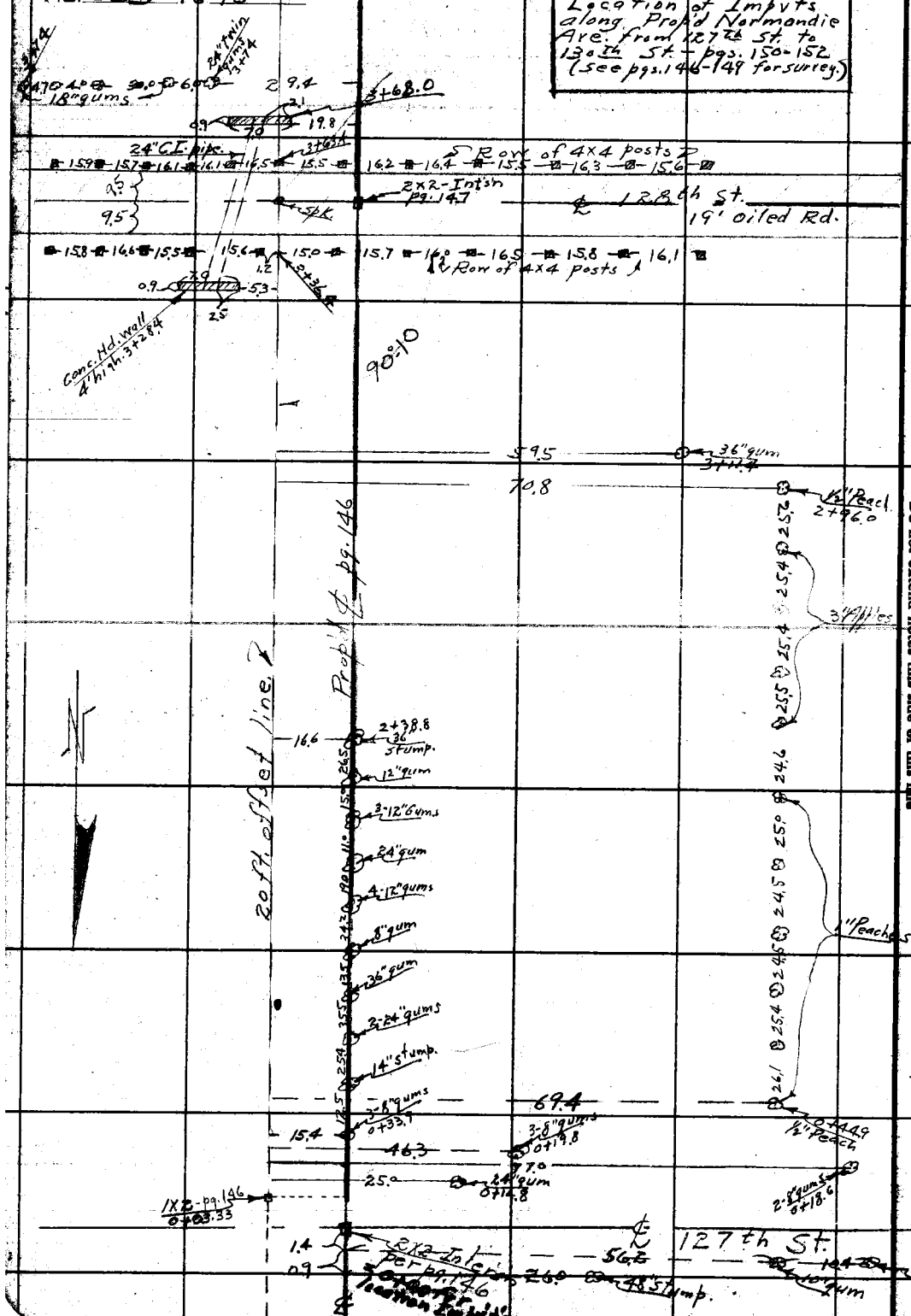

RETURN TO
LOS ANGELES COUNTY SURVEYOR
700 HALL OF RECORDS

Do not extend notes this side of this line

Note: ANY ADDITIONS OR CHANGES ON THIS SHEET MUST BE MADE OR CIRCLED IN Red Ink. WITH DATE AND NAME OF PERSON MAKING CHANGE.

Notes Ck'd by	Survey of Normandie Ave
Map No. G.S. 8921	W. O. 3131 Tape No. 04 St'd 84 OF.
Office Work BERT McATEE	Surveyed by Evans
Checked Drew	Notes HE Date 11-2-31
Date NOV. 1931	Indexed A. C. Johnson

F.B. 255 PG. 151

Notes: ANY ADDITIONS OR CHANGES ON THIS SHEET MUST BE MADE OR CIRCLED IN Red Ink, WITH DATE AND NAME OF PERSON MAKING CHANGE.

RETURN TO
LOS ANGELES COUNTY SURVEYOR
700 HALL OF RECORDS

Do not extend notes this side of this line

FORM 247 10M 8-31

P.I. - per pg. 147
6+99.84 from N.
= 6+81.63 going S.
for location improvements.

Line per pg. 147

(from top pg. 150)

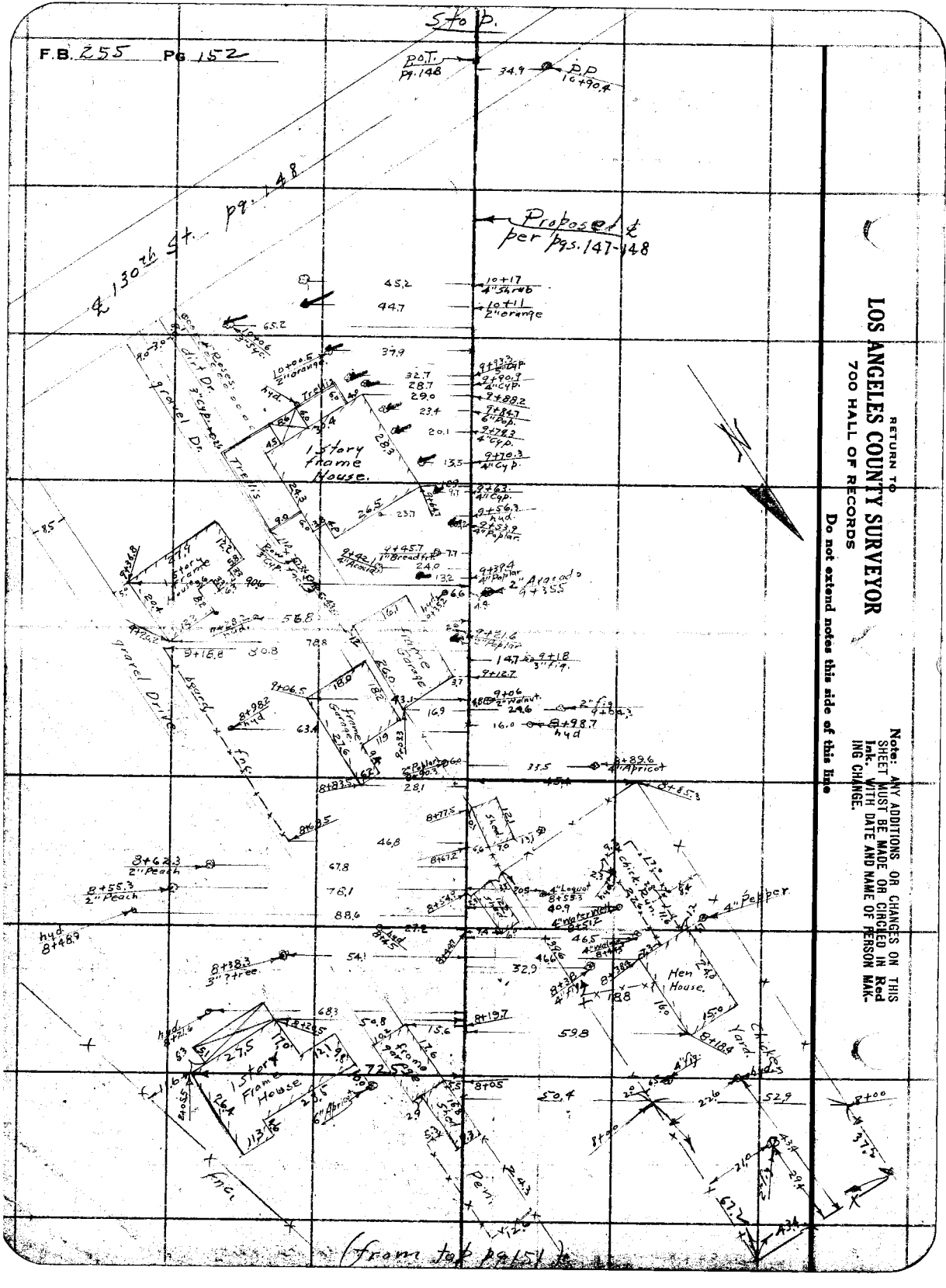

RETURN TO
LOS ANGELES COUNTY SURVEYOR
700 HALL OF RECORDS

Do not extend notes this side of this line

Note: ANY ADDITIONS OR CHANGES ON THIS SHEET MUST BE MADE OR CIRCLED IN Red Ink. WITH DATE AND NAME OF PERSON MAKING CHANGE.

Notes Ck'd by Drew	Survey of Normandie Ave.
Map No. G.S. 8921	W. O. 3131 Tape No. 04 St'd 84 °F.
Office Work BERT McATEE	Surveyed by Evans
Checked Drew	Notes HE Date 11-3-31
Date Nov. 1931	Indexed A. C. Johnson

(To Bot. pg. 154)

F.B. 255 PG. 153

To P.O.T. pg. 154

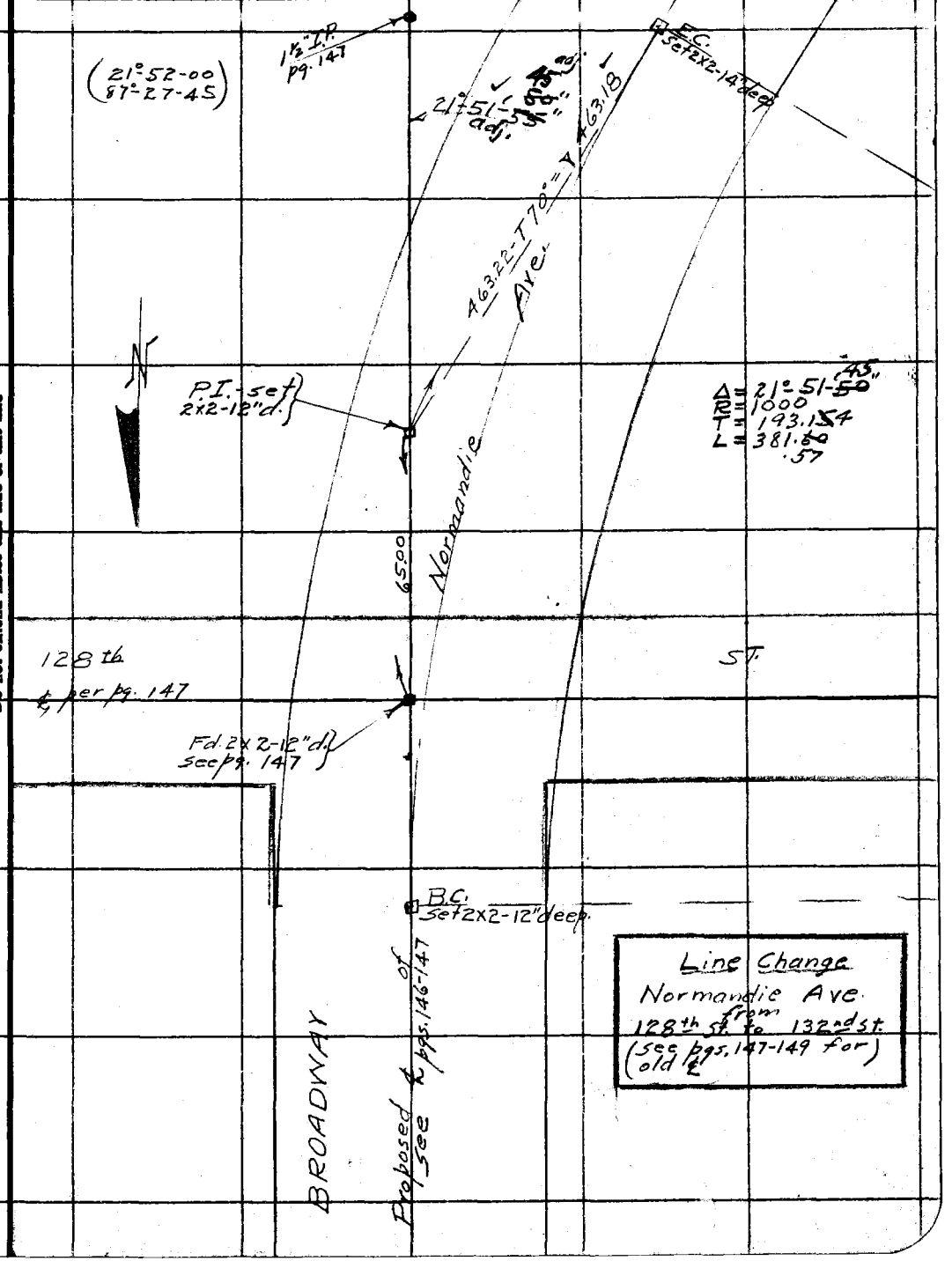

Line Change
Normandie Ave. from 128th St. to 132nd St.
(see pgs. 147-149 for old ℄)

Note: ANY ADDITIONS OR CHANGES ON THIS SHEET MUST BE MADE OR CIRCLED IN Red Ink. WITH DATE AND NAME OF PERSON MAKING CHANGE.

Do not extend notes this side of this line

RETURN TO
LOS ANGELES COUNTY SURVEYOR
700 HALL OF RECORDS

FORM 247 10M 5-31

RETURN TO
LOS ANGELES COUNTY SURVEYOR
700 HALL OF RECORDS

Note: ANY ADDITIONS OR CHANGES ON THIS SHEET MUST BE MADE OR CIRCLED IN **Red Ink.** WITH DATE AND NAME OF PERSON MAKING CHANGE.

Do not extend notes this side of this line

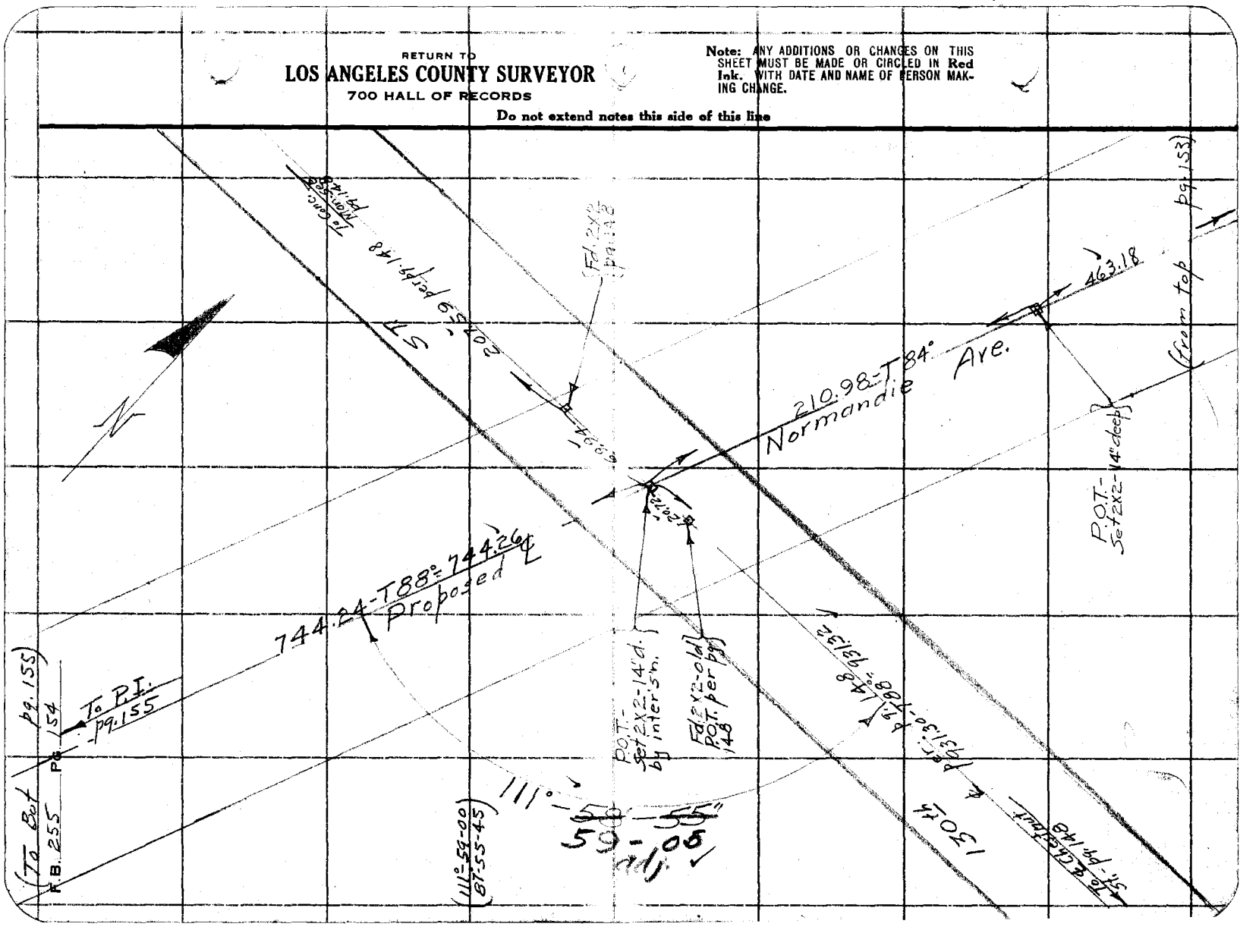

Notes Ck'd by Drew	Survey of Normandie Ave.
Map No. C.S. 8931	W. O. 3131 Tape No. 04 St'd 84 °F.
Office Work BERT McATEE	Surveyed by Evans
Checked Drew	Notes HE Date 10-4-31
Date Nov. 1931	Indexed A. C. Johnson

F.B. 255 PG. 155

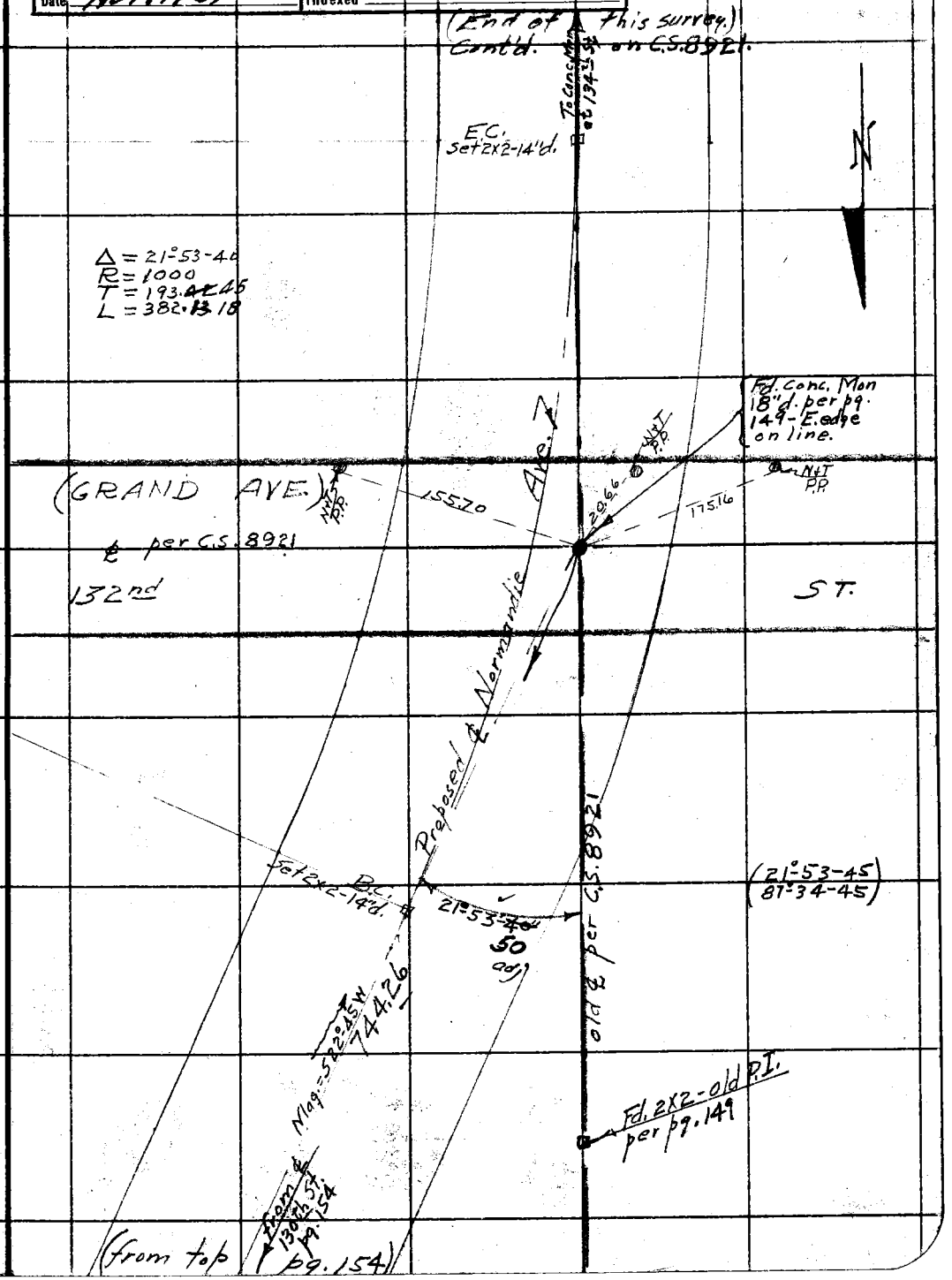

Note: ANY ADDITIONS OR CHANGES ON THIS SHEET MUST BE MADE OR CIRCLED IN Red Ink. WITH DATE AND NAME OF PERSON MAKING CHANGE.

Do not extend notes this side of this line

RETURN TO
LOS ANGELES COUNTY SURVEYOR
700 HALL OF RECORDS

FORM 247 10M 5-31

RETURN TO

LOS ANGELES COUNTY SURVEYOR

700 HALL OF RECORDS

Note: ANY ADDITIONS OR CHANGES ON THIS SHEET MUST BE MADE OR CIRCLED IN Red Ink. WITH DATE AND NAME OF PERSON MAKING CHANGE.

Do not extend notes this side of this line

F.B. 2555 Pg. 156

Notes Ck'd by	Survey of Normandie Ave F.B. 255 Pg. 157
Map No C.S. D-1841	W. O. 8363 Tape No 064 St'd 68 °F
Office Work R.W. M^c A.	Surveyed by R.L. Willey
Checked Drew	Notes R.L.W. Date 4-43
Date 11-30-43	Indexed A. C. Johnson 5-8-43

H.C. 34-65

CENTER LINE SURVEY

of

NORMANDIE AVE

FROM IMPERIAL HWY. TO 139th St

JN 8363

APRIL 1943

C.A. Benson R.L. Willey
G.H. Nichols
D.S. Waltermire
A.G. De Long
E.N. Codding
W.S. Cowherd

Note: Any Additions or Changes on This Sheet Must be Made or Circled in Red Ink With Date and Name of Person Making Change.

Do not extend notes this side of this line.

RETURN TO
LOS ANGELES COUNTY SURVEYOR
700 HALL OF RECORDS

FORM 247 SM 11-41

F.B. 255 PG. 158

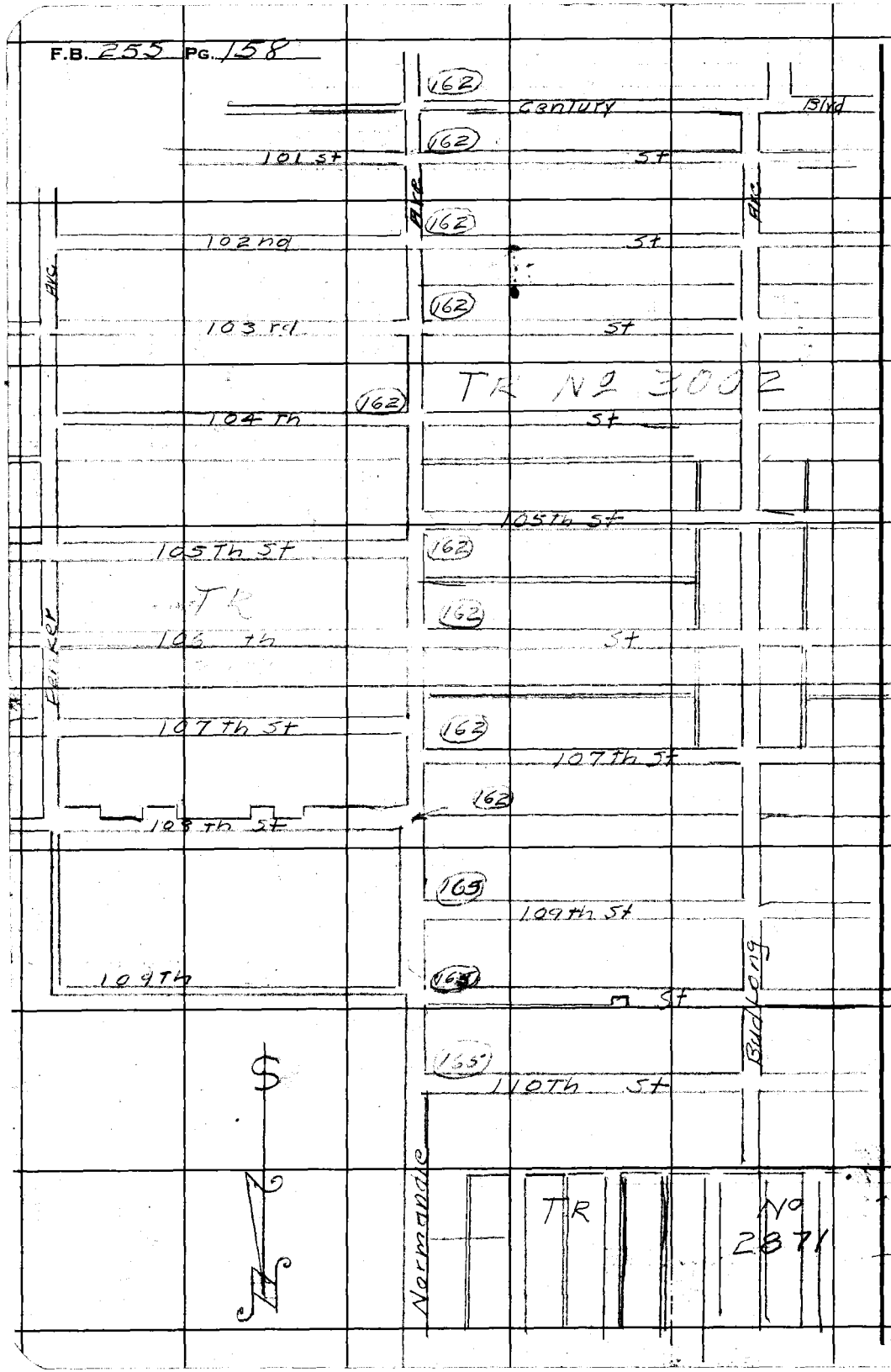

RETURN TO
LOS ANGELES COUNTY SURVEYOR
700 HALL OF RECORDS

Do not extend notes this side of this line.

Note: Any Additions or Changes on This Sheet Must be Made or Circled in Red Ink With Date and Name of Person Making Change.

Notes Ck'd by	Survey of Normandie Ave
Map No. CSB-1841	W. O. 8363 Tape No. 064 Std 68 °F
Office Work R.W.Ms	Surveyed by R. L. Willey
Checked Drew	Notes RLW Date 4-43
Date 11-30-43	Indexed A. C. Johnson

F.B. 255 Pg. 159

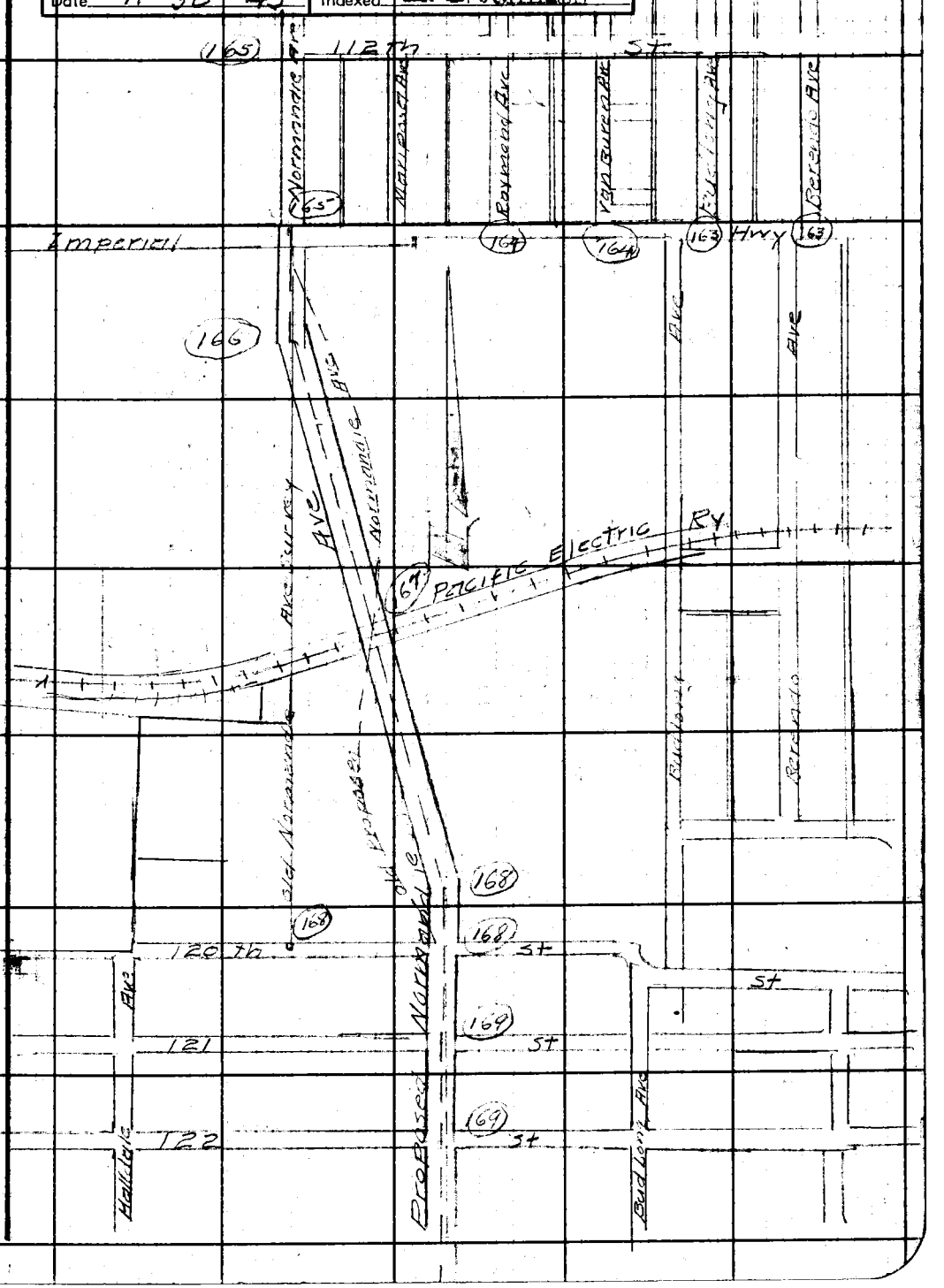

Note: Any Additions or Changes on This Sheet Must be Made or Circled in Red Ink With Date and Name of Person Making Change.

Do not extend notes this side of this line.

RETURN TO
LOS ANGELES COUNTY SURVEYOR
700 HALL OF RECORDS

FORM 247 5M 12-40

F.B. 255 PG. 160

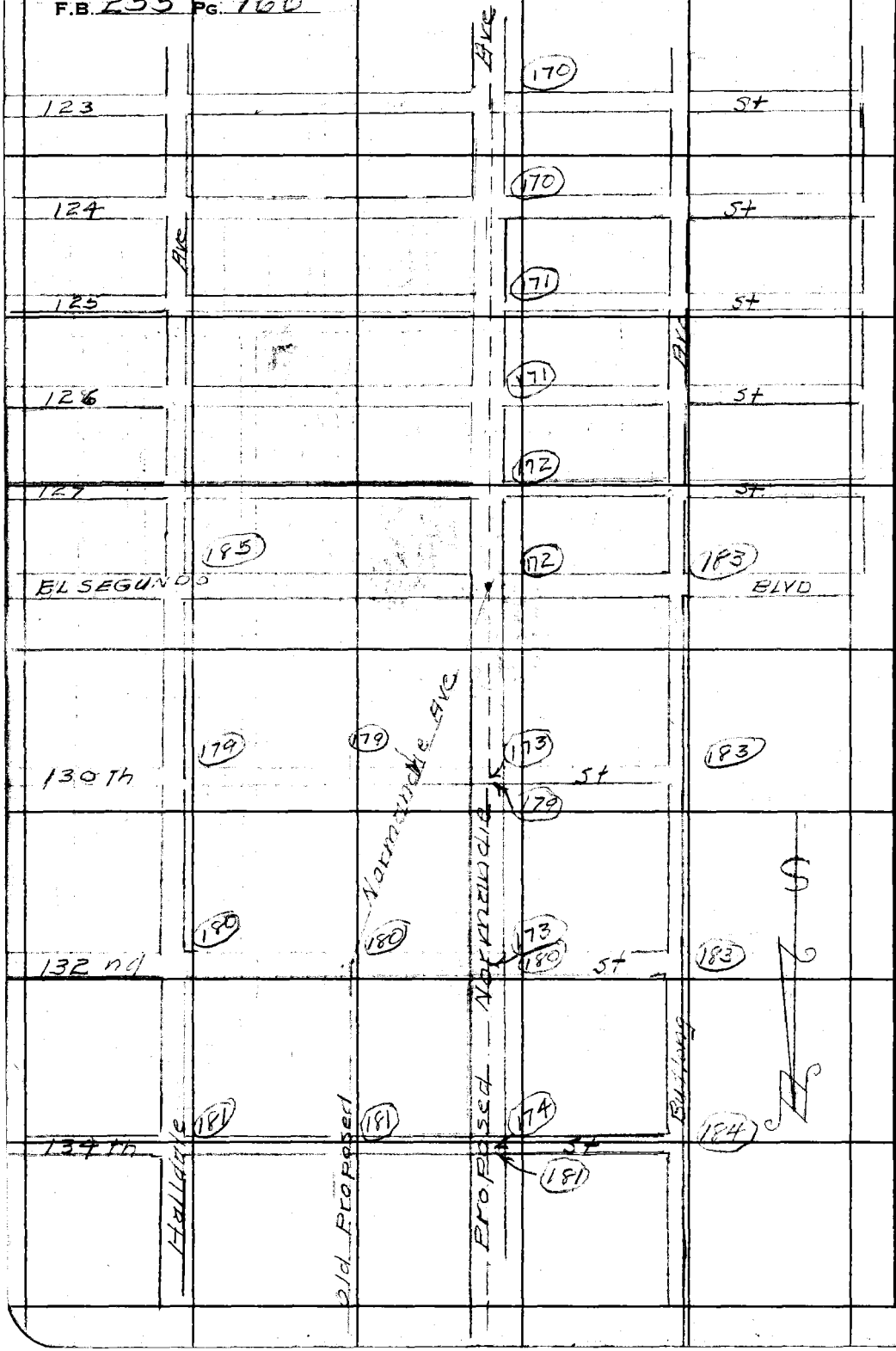

RETURN TO
LOS ANGELES COUNTY SURVEYOR
700 HALL OF RECORDS

Do not extend notes this side of this line.

Note: Any Additions or Changes on This Sheet Must be Made or Circled in **Red Ink** With Date and Name of Person Making Change.

Notes Ck'd by	Survey of Normandie Ave
Map No. CSD-1841	W. Q826 Tape No. 064 St'd 68 °F
Office Work R.W.M.S	Surveyed by R. L. Willey
Checked Drew	Notes R. LVV Date 4-43
Date 11-30-43	Indexed C. Johnson

F.B. 255 PG. 161

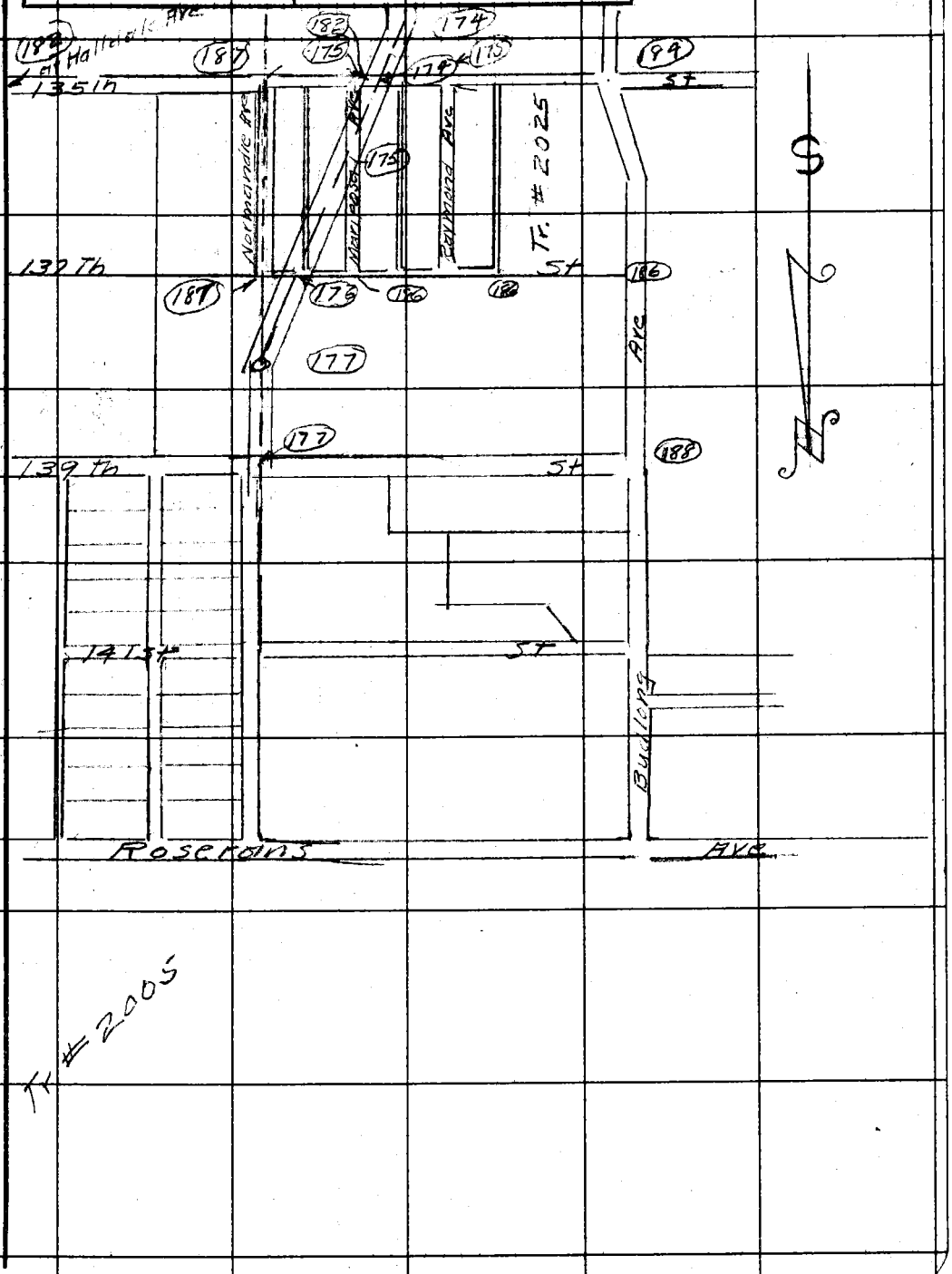

Note: Any Additions or Changes on This Sheet Must be Made or Circled in Red Ink With Date and Name of Person Making Change.

Do not extend notes this side of this line.

RETURN TO
LOS ANGELES COUNTY SURVEYOR
700 HALL OF RECORDS

FORM 247 BM 11-41

F.B. 255 PG. 162

con't bot p165

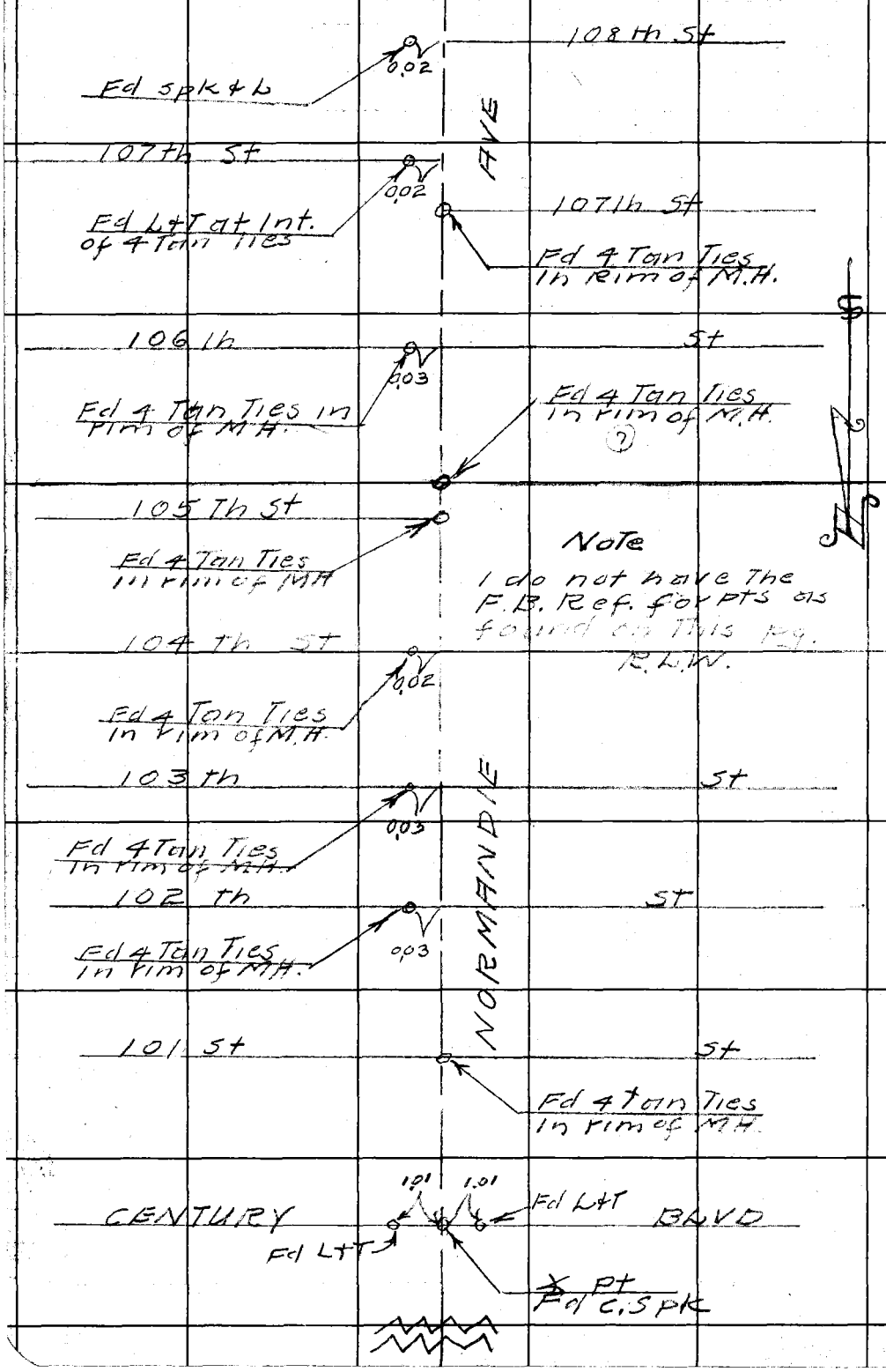

RETURN TO
LOS ANGELES COUNTY SURVEYOR
700 HALL OF RECORDS

Do not extend notes this side of this line.

Note: Any Additions or Changes on This Sheet Must be Made or Circled in Red Ink With Date and Name of Person Making Change.

Notes Ck'd by	Survey of Normandie Ave.
Map No. C.S.D-1841	W. O. 3303 Tape No. 258 Std 68 °F
Office Work RWK	Surveyed by Benson
Checked DRCW	Notes " Date 4-14-43
Date 11-30-43	Indexed A. C. Johnson

F.B. 255 Pg. 163

Cont'd on bal pg 164

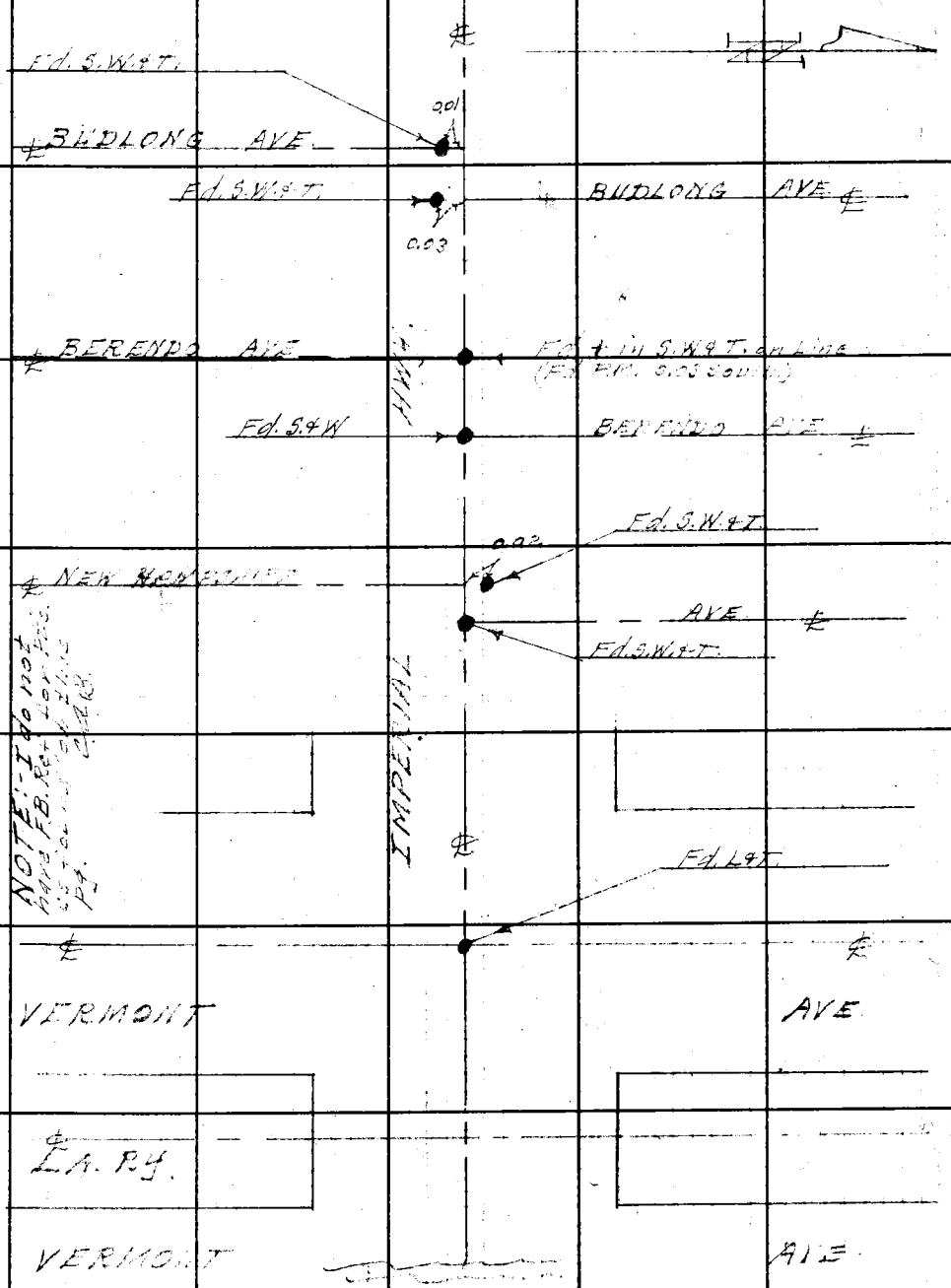

NOTE: I do not have F.B. Ref. for this pg. [illegible]

Note: Any Additions or Changes on This Sheet Must be Made or Circled in Red Ink With Date and Name of Person Making Change.

Do not extend notes this side of this line.

RETURN TO
LOS ANGELES COUNTY SURVEYOR
700 HALL OF RECORDS

FORM 247 5M 12-40

F.B. 255 PG. 164 Cont'd. on Lt. side (top) pg. 165



RETURN TO
LOS ANGELES COUNTY SURVEYOR
700 HALL OF RECORDS

Do not extend notes this side of this line.

Note: Any Additions or Changes on This Sheet Must be Made or Circled in Red Ink With Date and Name of Person Making Change.

Notes Ck'd by KAM	Survey of Normandie Ave
Map No. CS13-1841	W. O. 8363 Tape No. 058 Std 68°F
Office Work RWNC	Surveyed by Benson
Checked Drew	Notes " Date 4-14-43
Date 11-30-43	Indexed A. C. Johnson

F.B. 255 Pg. 165

① 89° 52' 20"
② 359° 29' 20"
89° 52' 20"

105+70.91



Note: Any Additions or Changes on This Sheet Must be Made or Circled in Red Ink With Date and Name of Person Making Change

Do not extend notes this side of this line.

RETURN TO
LOS ANGELES COUNTY SURVEYOR
700 HALL OF RECORDS

FORM 247 5M 12-40

F.B. 255 PG. 166 Con't on bot. pg. 167

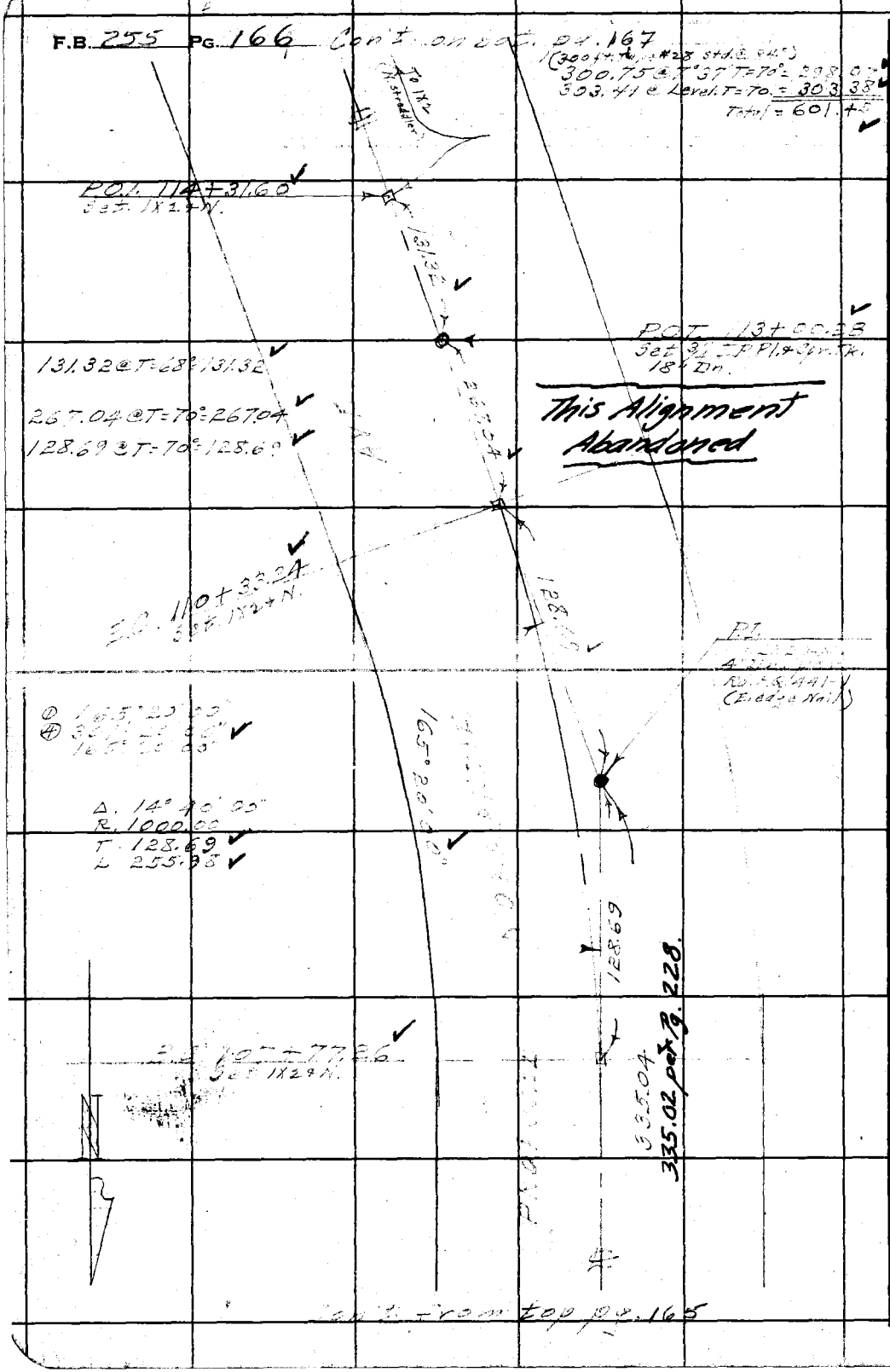

Con't from top pg. 165

RETURN TO
LOS ANGELES COUNTY SURVEYOR
700 HALL OF RECORDS

Do not extend notes this side of this line.

Note: Any Additions or Changes on This Sheet Must be Made or Circled in Red Ink With Date and Name of Person Making Change.

Notes Ck'd by	Survey of Normandie Ave
Map No. CS.1841	W. O. 5363 Tape No. 064 Std 68 °F
Office Work R.W.McC	Surveyed by R.L. Willey
Checked Drew	Notes R.L.W. Date 4-19-43
Date 11-30-43	Indexed A. C. Johnson

F.B. 255 PG. 167

Con't on bot. p. 168

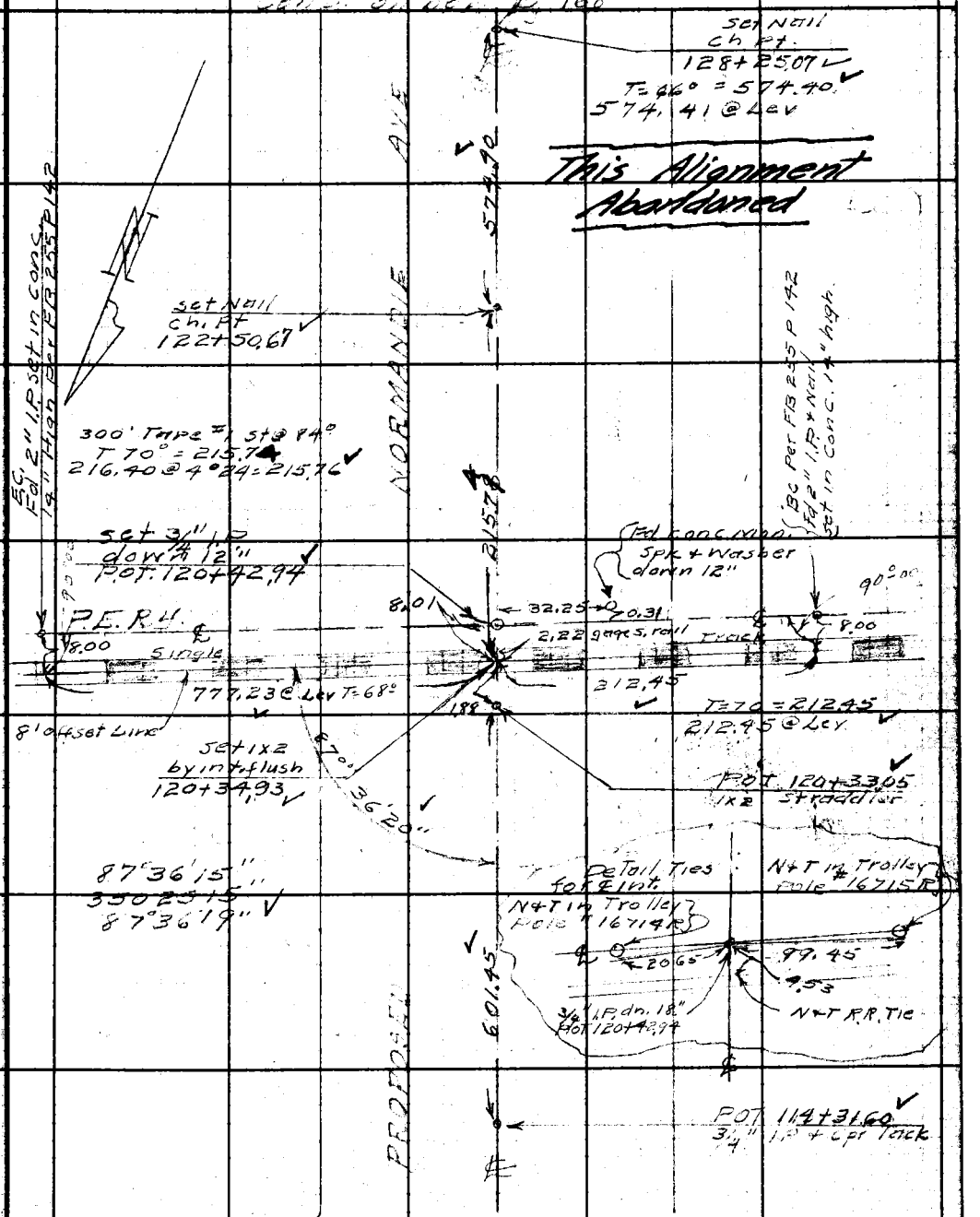

Con't from top p. 166

Note: Any Additions or Changes on This Sheet Must be Made or Circled in Red Ink With Date and Name of Person Making Change

Do not extend notes this side of this line.

RETURN TO
LOS ANGELES COUNTY SURVEYOR
700 HALL OF RECORDS

FORM 247 5M 12-40

F.B. 255 PG. 168 Cont. on pg. 169

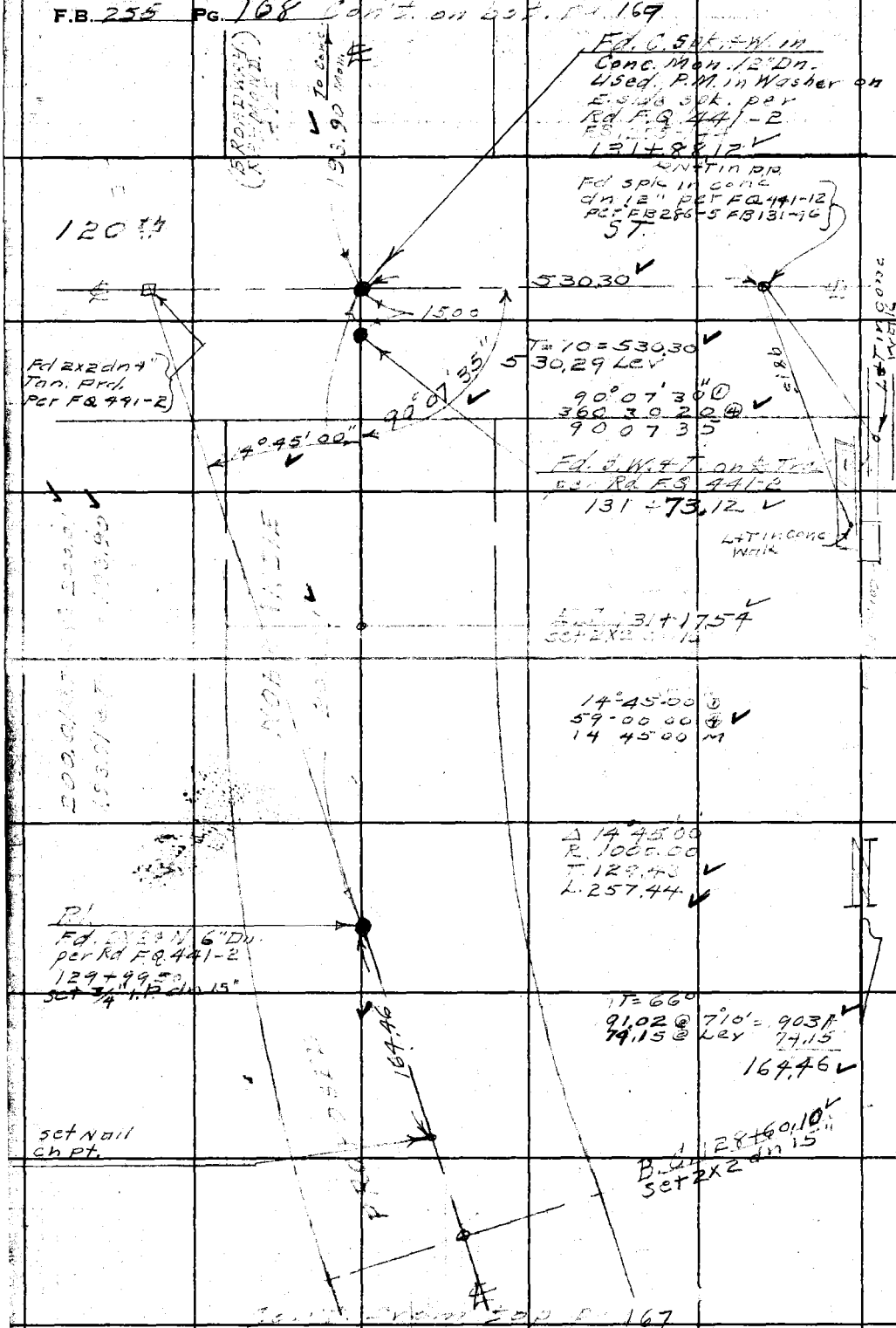

Cont. on pg. 167

RETURN TO
LOS ANGELES COUNTY SURVEYOR
700 HALL OF RECORDS

Note: Any Additions or Changes on This Sheet Must be Made or Circled in Red Ink With Date and Name of Person Making Change.

Do not extend notes this side of this line.

Notes Ck'd by K.R.M.	Survey of Normandie Ave	F.B. 255	Pg. 169
Map No. C.S.B. -1841	W. 08363 Tape No. 058 Std 68 °F		
Office Work RWMT	Surveyed by [illegible]		
Checked Dr Cas	Notes " Date 4-15-43		
Date 11-30-43	Indexed A. C. Johnson		

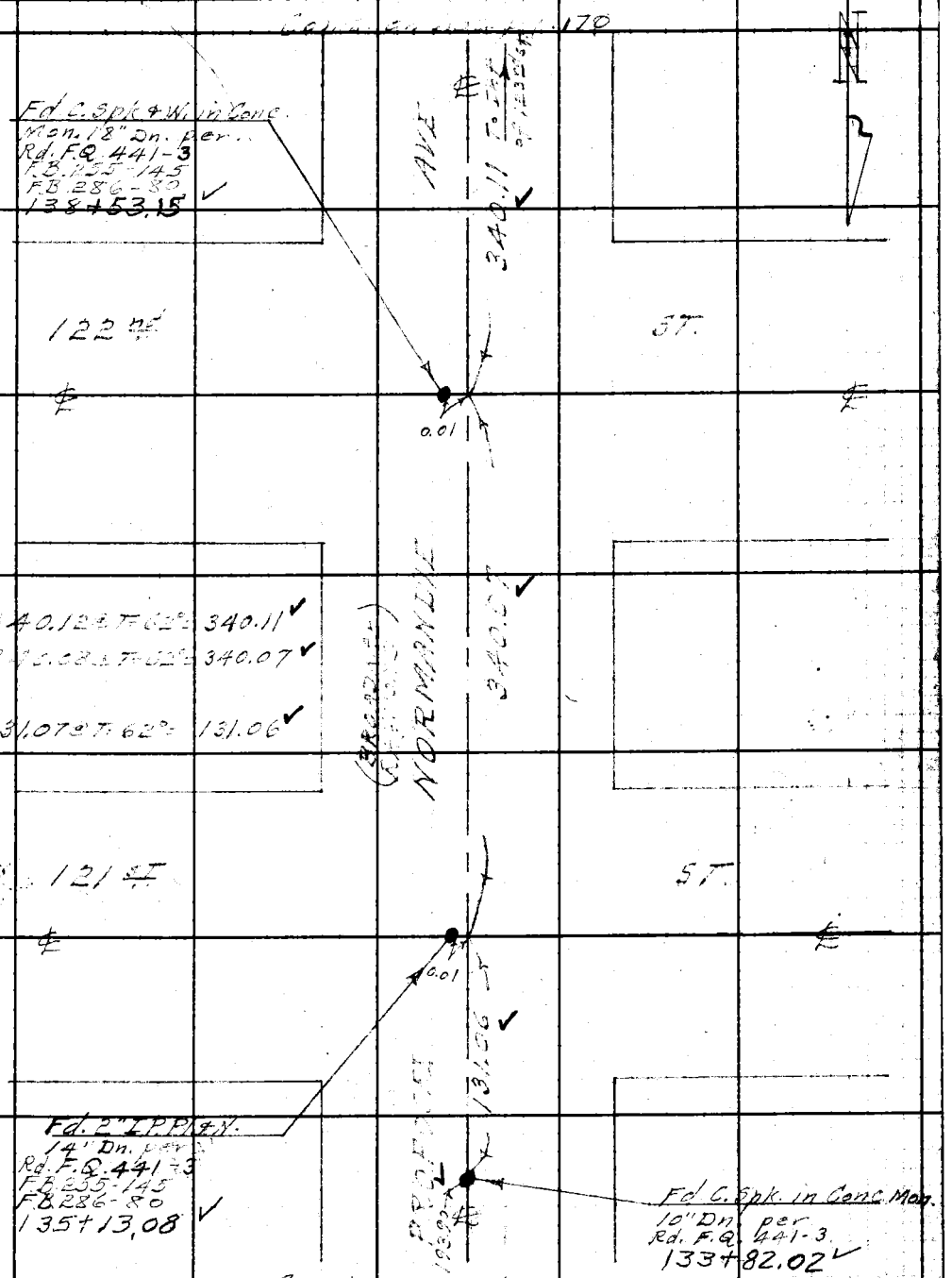

Con't from top pg 168

Note: Any Additions or Changes on This Sheet Must be Made or Circled in Red Ink With Date and Name of Person Making Change.

Do not extend notes this side of this line.

RETURN TO
LOS ANGELES COUNTY SURVEYOR
700 HALL OF RECORDS

FORM 247 5M 12-40

F.B. 255 PG. 170 cont. on bk. pg. 171

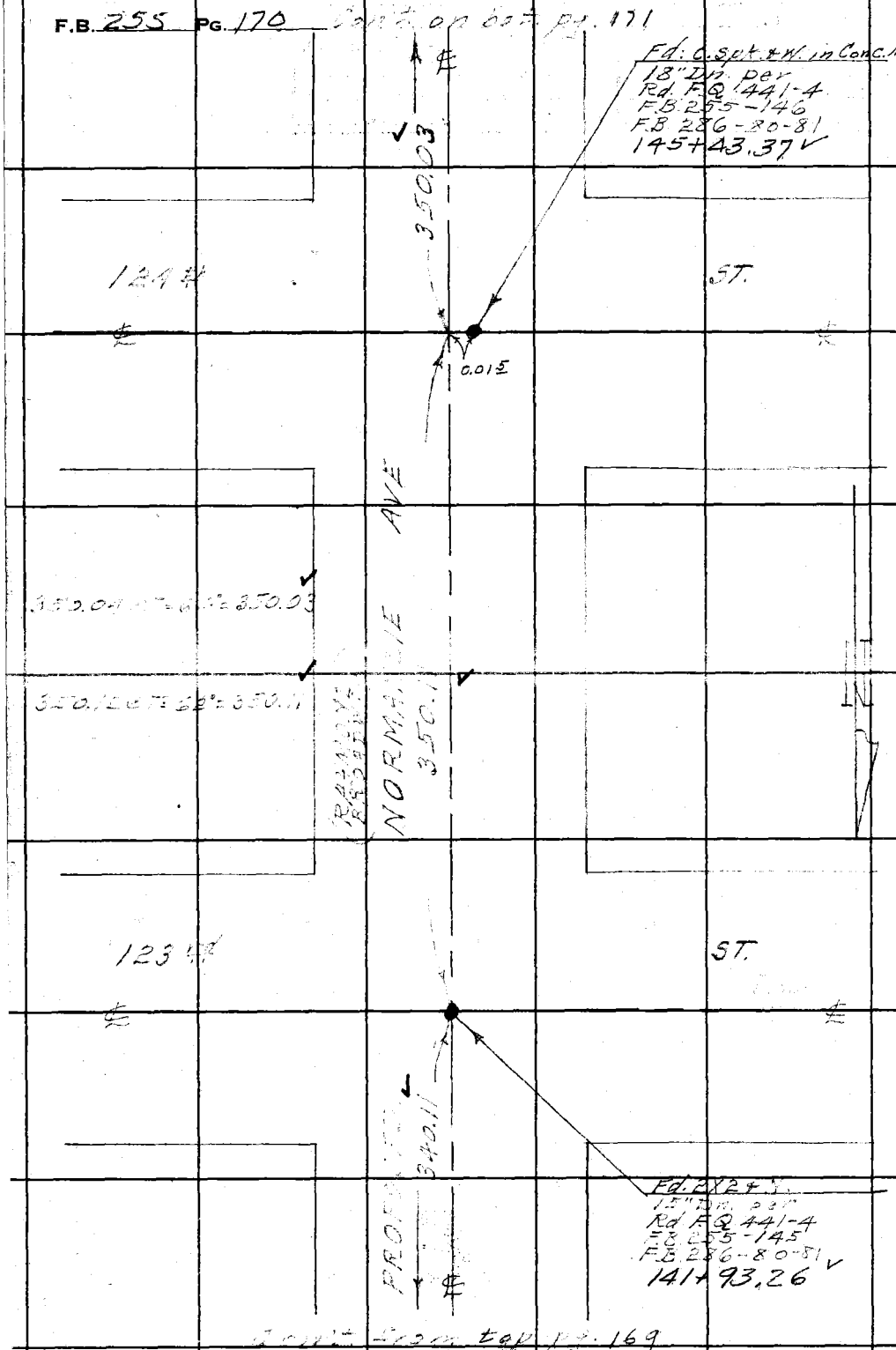

cont. on bk. pg. 169

RETURN TO
LOS ANGELES COUNTY SURVEYOR
700 HALL OF RECORDS

Do not extend notes this side of this line.

Note: Any Additions or Changes on This Sheet Must be Made or Circled in Red Ink With Date and Name of Person Making Change.

Notes Ck'd by K.R.M.	Survey of Normandie Ave
Map No. CSB-1841	W. O. [illegible] Tape No. [illegible] Std. [illegible] °F
Office Work RWMS	Surveyed by Bo[illegible]
Checked Dr Cw	Notes " Date 4- -43
Date 11-30-43	Indexed A. C. Johnson

F.B. 255 PG. 171

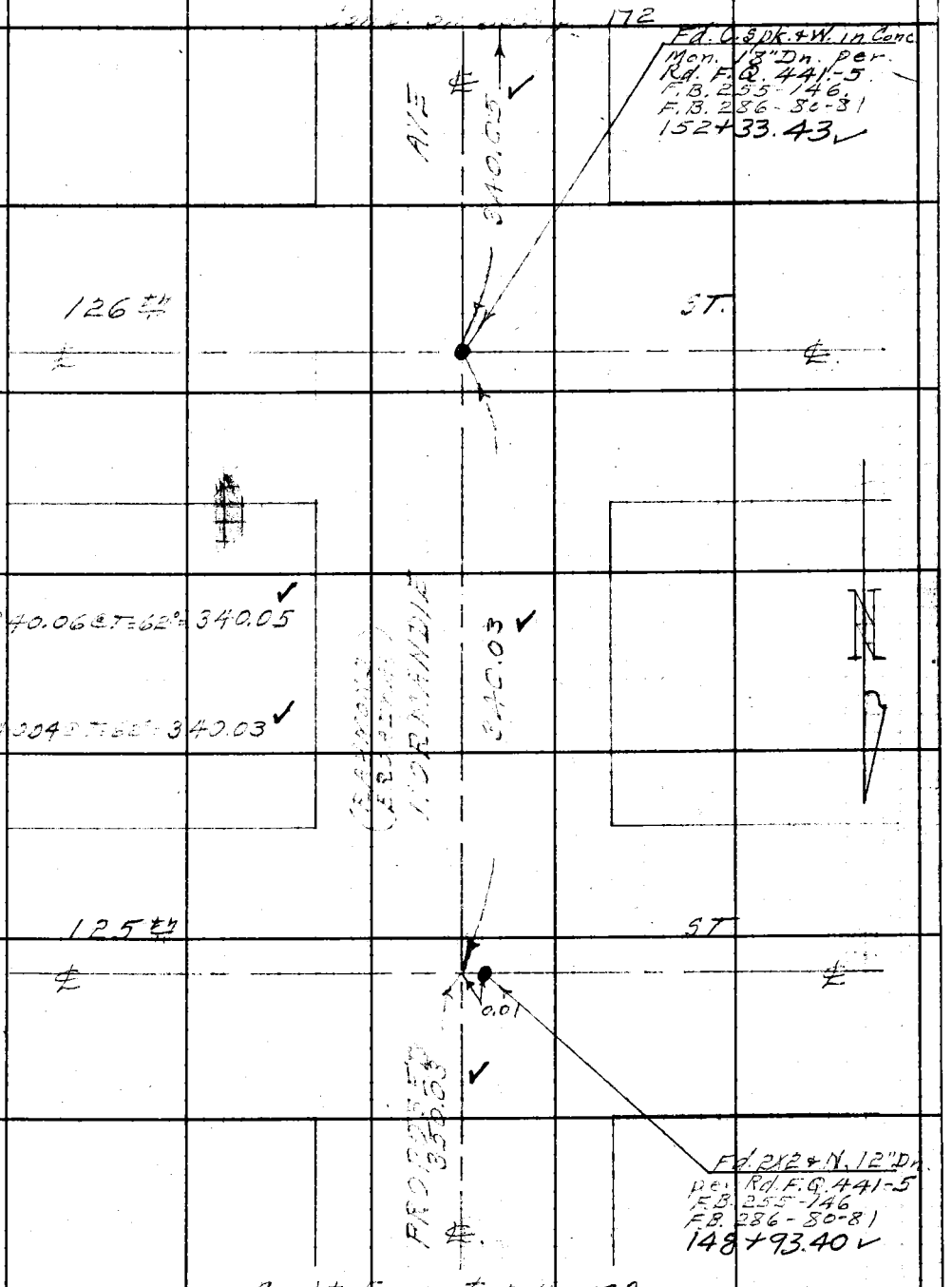

Con't. from top Pg. 170

Note: Any Additions or Changes on This Sheet Must be Made or Circled in Red Ink With Date and Name of Person Making Change

Do not extend notes this side of this line.

RETURN TO
LOS ANGELES COUNTY SURVEYOR
700 HALL OF RECORDS

FORM 247 5M 12-40

F.B. 255 Pg. 172

RETURN TO
LOS ANGELES COUNTY SURVEYOR
700 HALL OF RECORDS

Do not extend notes this side of this line.

Note: Any Additions or Changes on This Sheet Must be Made or Circled in **Red Ink** With Date and Name of Person Making Change.

Notes Ck'd by K.A.M.	Survey of Normandie Ave	F.B. 255	Pg. 175
Map No. CSB-1841	W. O. 8266 Tape No. 264 St'd. 68 °F		
Office Work R.W.M?	Surveyed by R. L. Willey		
Checked Drew	Notes R.L.W. Date 4-21-42		
Date 11-30-43	Indexed L. C. Johnson		

Note: Any Additions or Changes on This Sheet Must be Made or Circled in Red Ink With Date and Name of Person Making Change.

Do not extend notes this side of this line.

RETURN TO
LOS ANGELES COUNTY SURVEYOR
700 HALL OF RECORDS

FORM 247 BM 11-41

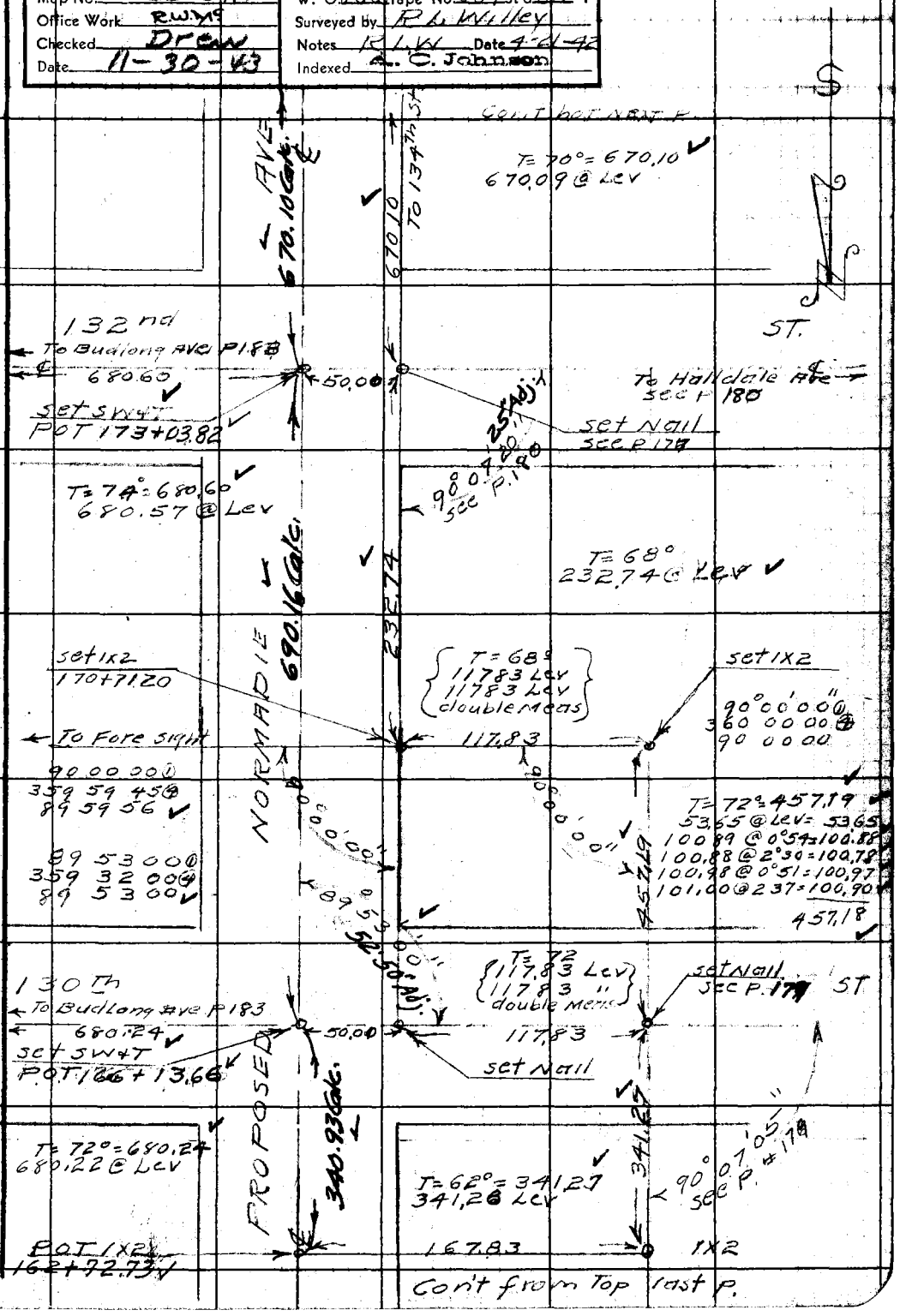

F.B. 255 PG. 174

Cont bot, next pg.

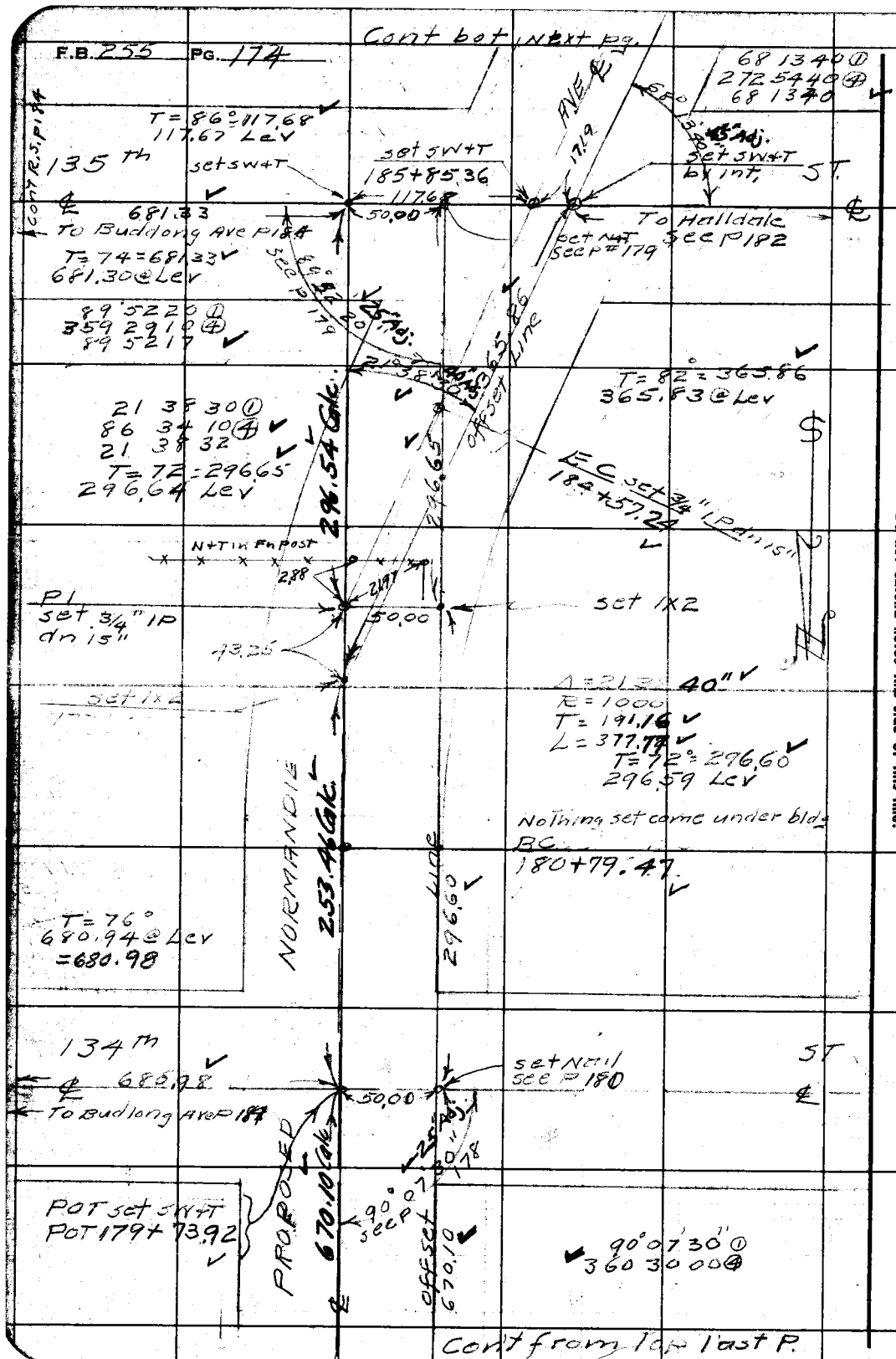

RETURN TO
LOS ANGELES COUNTY SURVEYOR
7DO HALL OF RECORDS

Do not extend notes this side of this line.

Note: Any Additions or Changes on This Sheet Must be Made or Circled in Red Ink With Date and Name of Person Making Change.

Notes Ck'd by K.R.M.	Survey of Normandie Arc
Map No. CSD-1841.	W. O. 8363 Tape No. 064 Std 68 °F
Office Work RWM	Surveyed by R.L.Willey
Checked Drew	Notes R.L.W. Date 4-30-43
Date 11-30-43	Indexed A. C. Johnson

F.B. 255 PG. 175

Cont'd on bot p 176

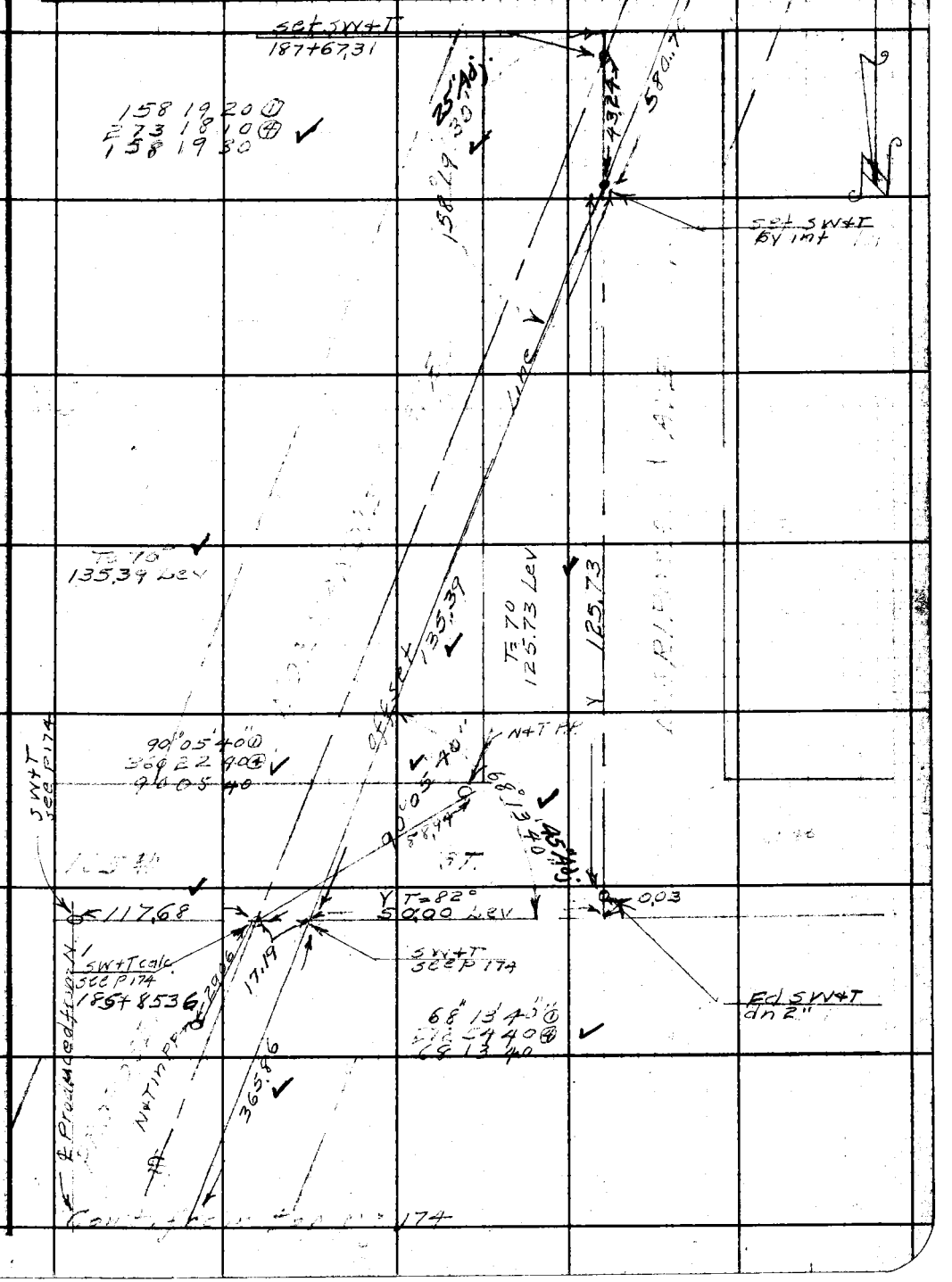

Note: Any Additions or Changes on This Sheet Must be Made or Circled in Red Ink With Date and Name of Person Making Change.

Do not extend notes this side of this line.

RETURN TO
LOS ANGELES COUNTY SURVEYOR
700 HALL OF RECORDS

FORM 247 SM 12-40

F.B. 255 PG. 176

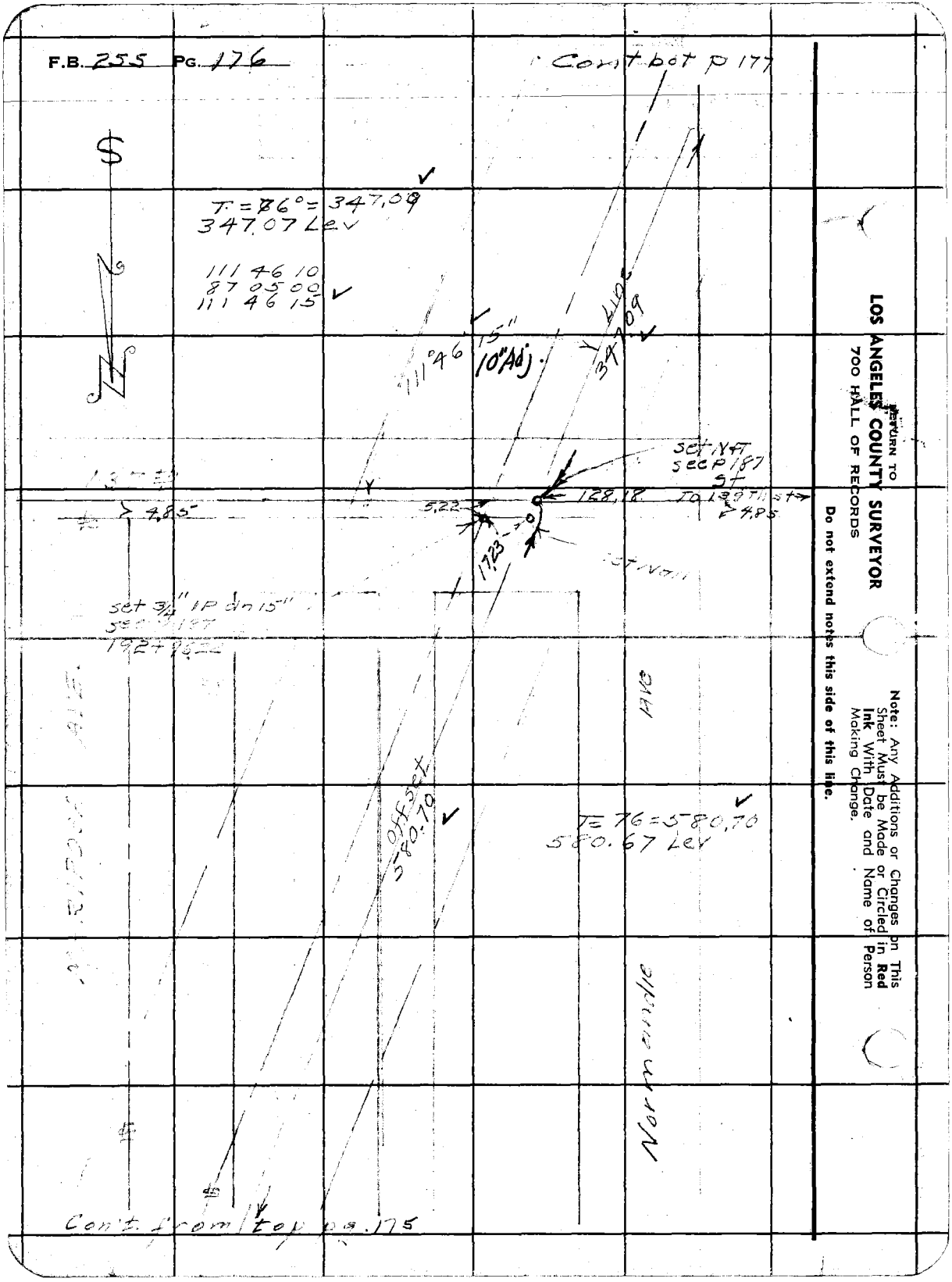

RETURN TO
LOS ANGELES COUNTY SURVEYOR
700 HALL OF RECORDS

Do not extend notes this side of this line.

Note: Any Additions or Changes on This Sheet Must be Made or Circled in **Red Ink** With Date and Name of Person Making Change.

Notes Ck'd by R.R.M.	Survey of Normandie Ave
Map No. C.S.B-184	W. O. 8363 Tape No. 064 Std 68 °F
Office Work RWMc	Surveyed by R.L. Willey
Checked Drew	Notes RLW Date 4-30-43
Date 11-30-43	Indexed A. C. Johnson

F.B. 255 PG. 177

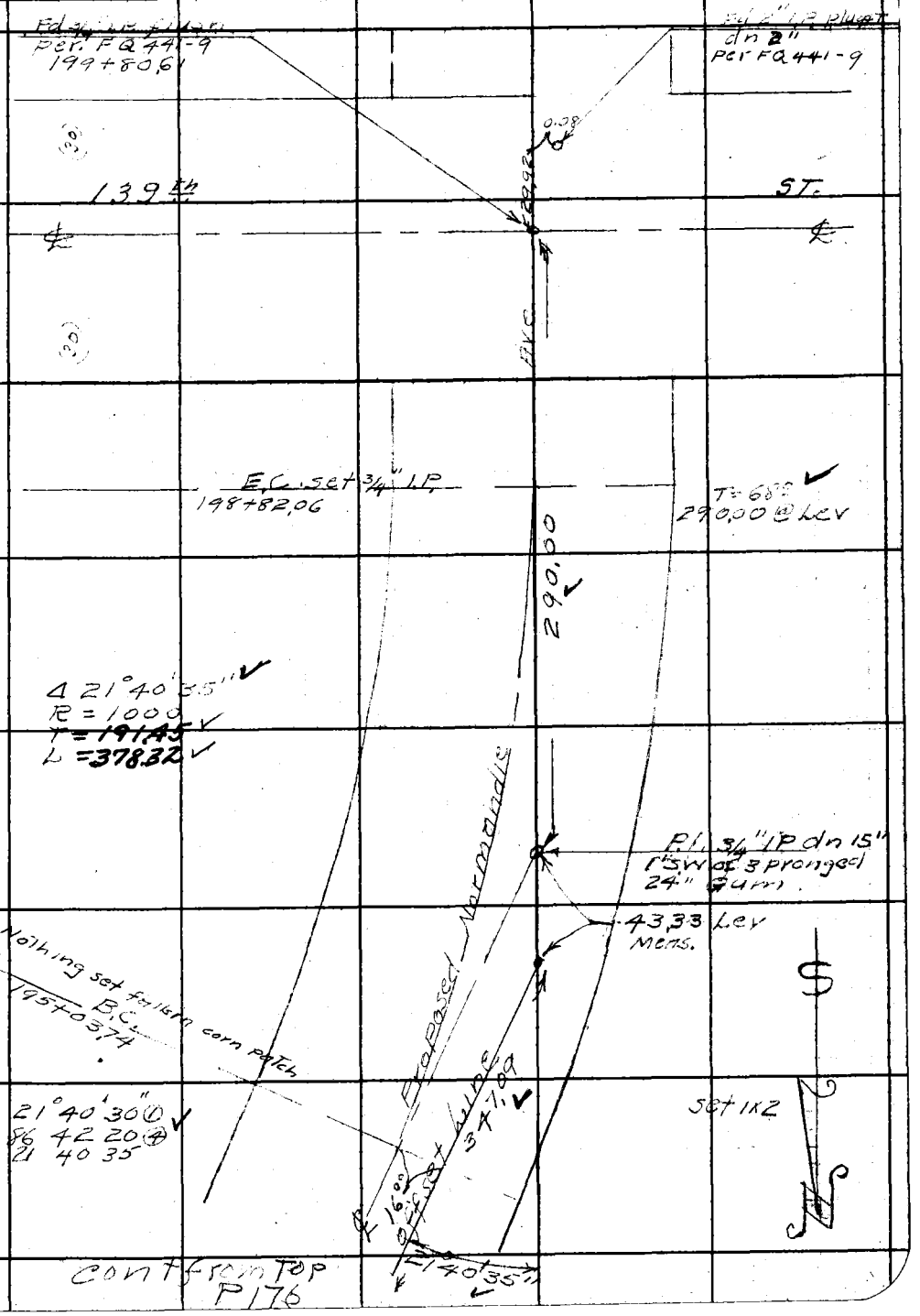

cont from Top P176

Note: Any Additions or Changes on This Sheet Must Be Made or Circled in Red Ink With Date and Name of Person Making Change

RETURN TO
LOS ANGELES COUNTY SURVEYOR
700 HALL OF RECORDS

Do not extend notes this side of this line.

FORM 247 5M 12-40

RETURN TO
LOS ANGELES COUNTY SURVEYOR
700 HALL OF RECORDS

Note: Any Additions or Changes on This Sheet Must be Made or Circled in **Red Ink** With Date and Name of Person Making Change.

Do not extend notes this side of this line.

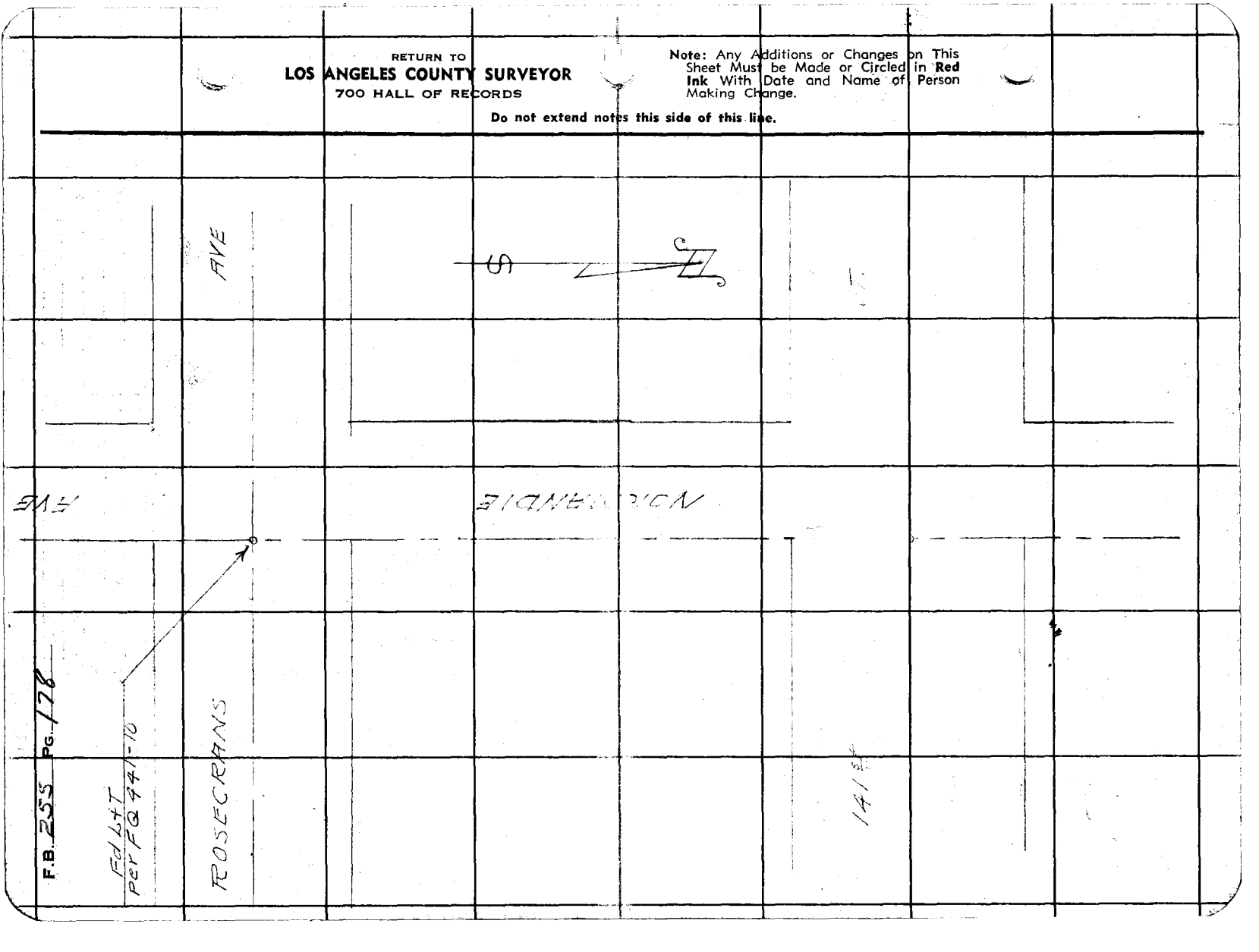

Notes Ck'd by KRM
Map No. CSD 1841
Office Work RWM
Checked Draw
Date 11-30-43

Survey of Normandie Ave
W. O. 2363 Tape No. 064 St'd 68 °F
Surveyed by R. L. Willey
Notes R. L. W. Date 4-21-43
Indexed A. C. Johnson

F.B. 255 PG. 179

Note: Any Additions or Changes on This Sheet Must be Made or Circled in Red Ink With Date and Name of Person Making Change.

Do not extend notes this side of this line.

RETURN TO
LOS ANGELES COUNTY SURVEYOR
700 HALL OF RECORDS

FORM 247 BM 11-41

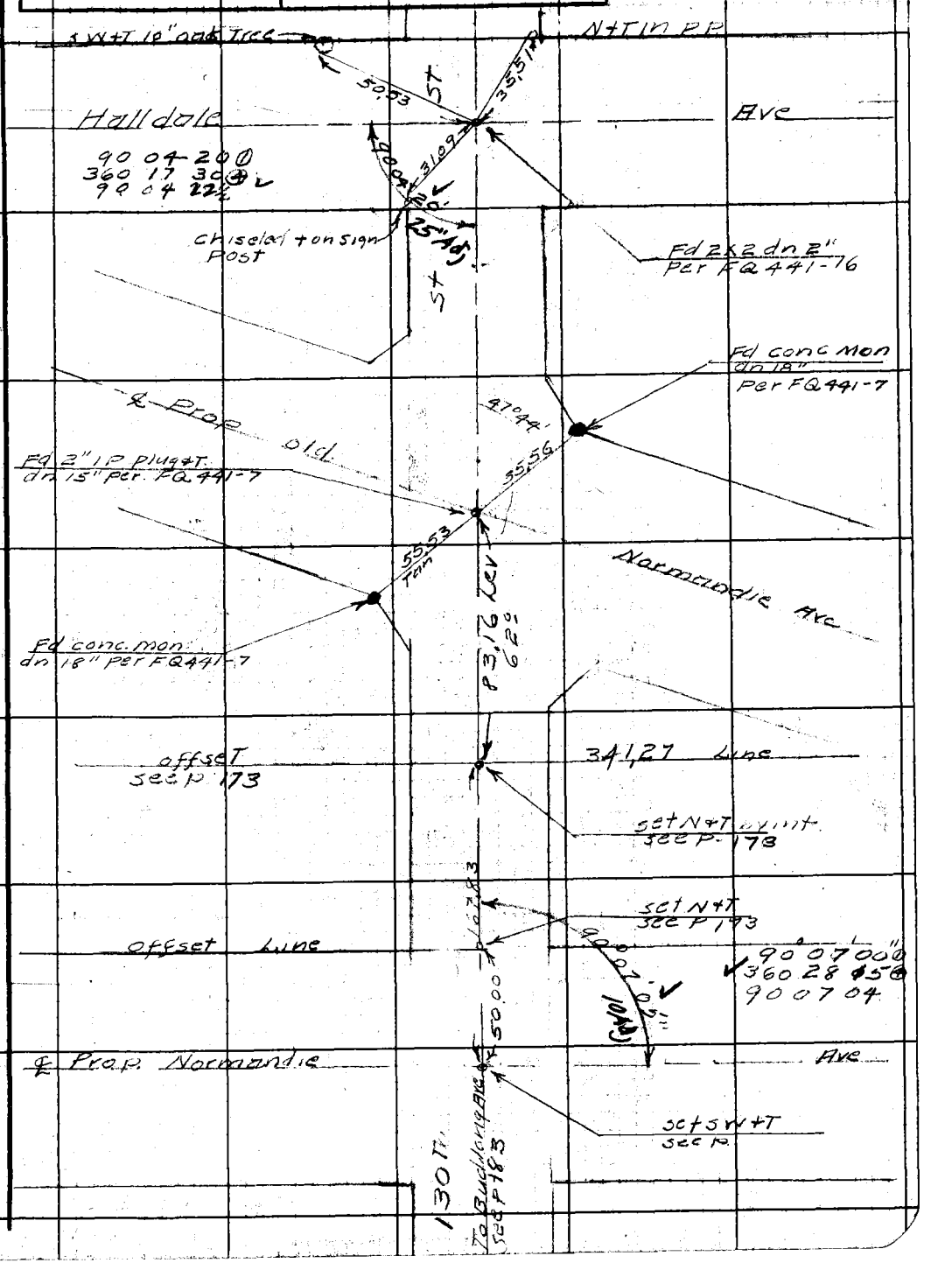

F.B. 255 PG. 180

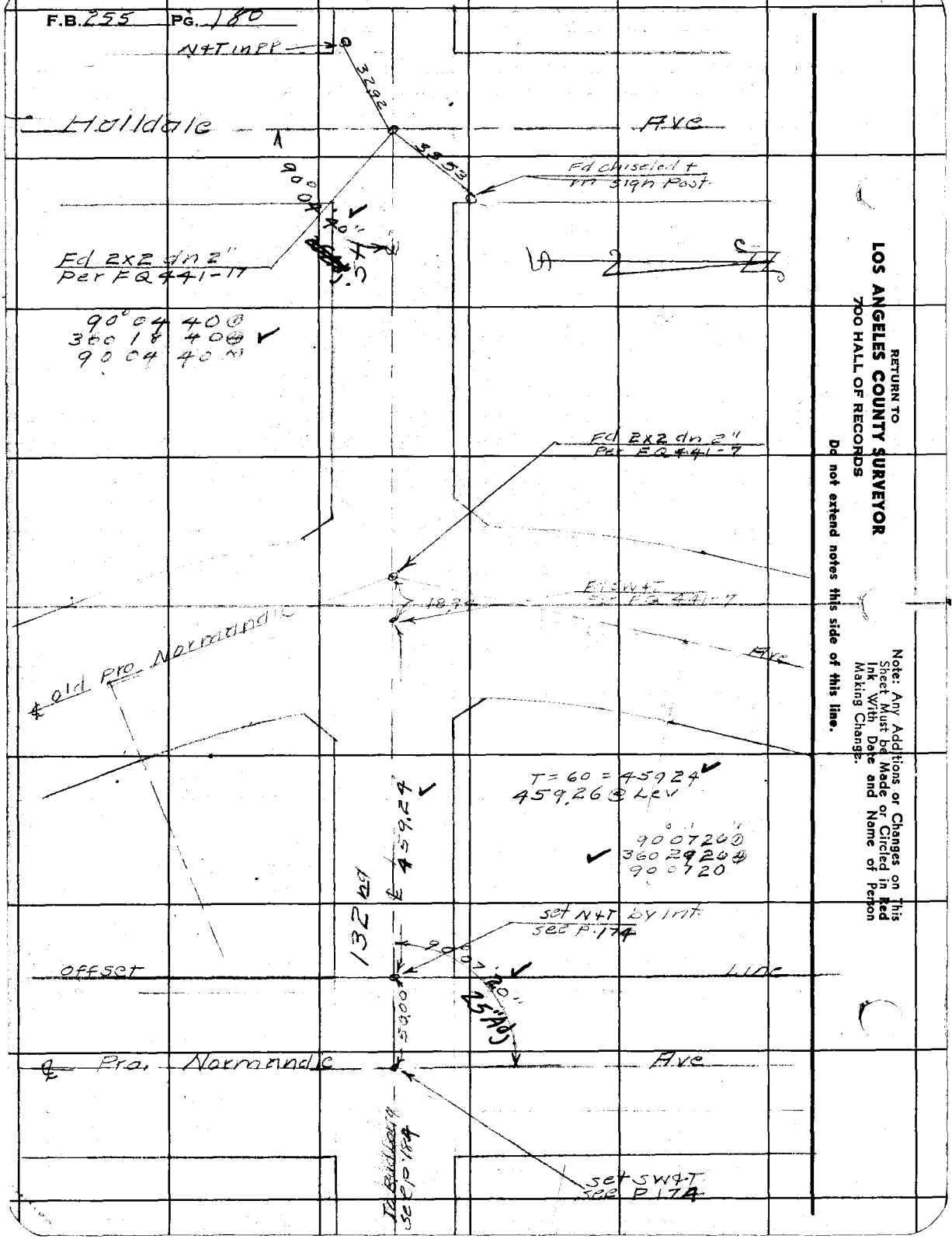

RETURN TO
LOS ANGELES COUNTY SURVEYOR
700 HALL OF RECORDS
Do not extend notes this side of this line.

Note: Any Additions or Changes on This Sheet Must be Made or Circled in Red Ink With Date and Name of Person Making Change.

Notes Ck'd by K.R.M.	Survey of Normandie
Map No. CSD-1841	W. O. 2363 Tape No. 264 St'd 68 °F
Office Work R.W.M.S.	Surveyed by R. L. Willey
Checked Drawn	Notes R.L.W. Date 4-22-43
Date 11-30-43	Indexed A. C. Johnson

F.B. 255 Pg. 181

4 2 47

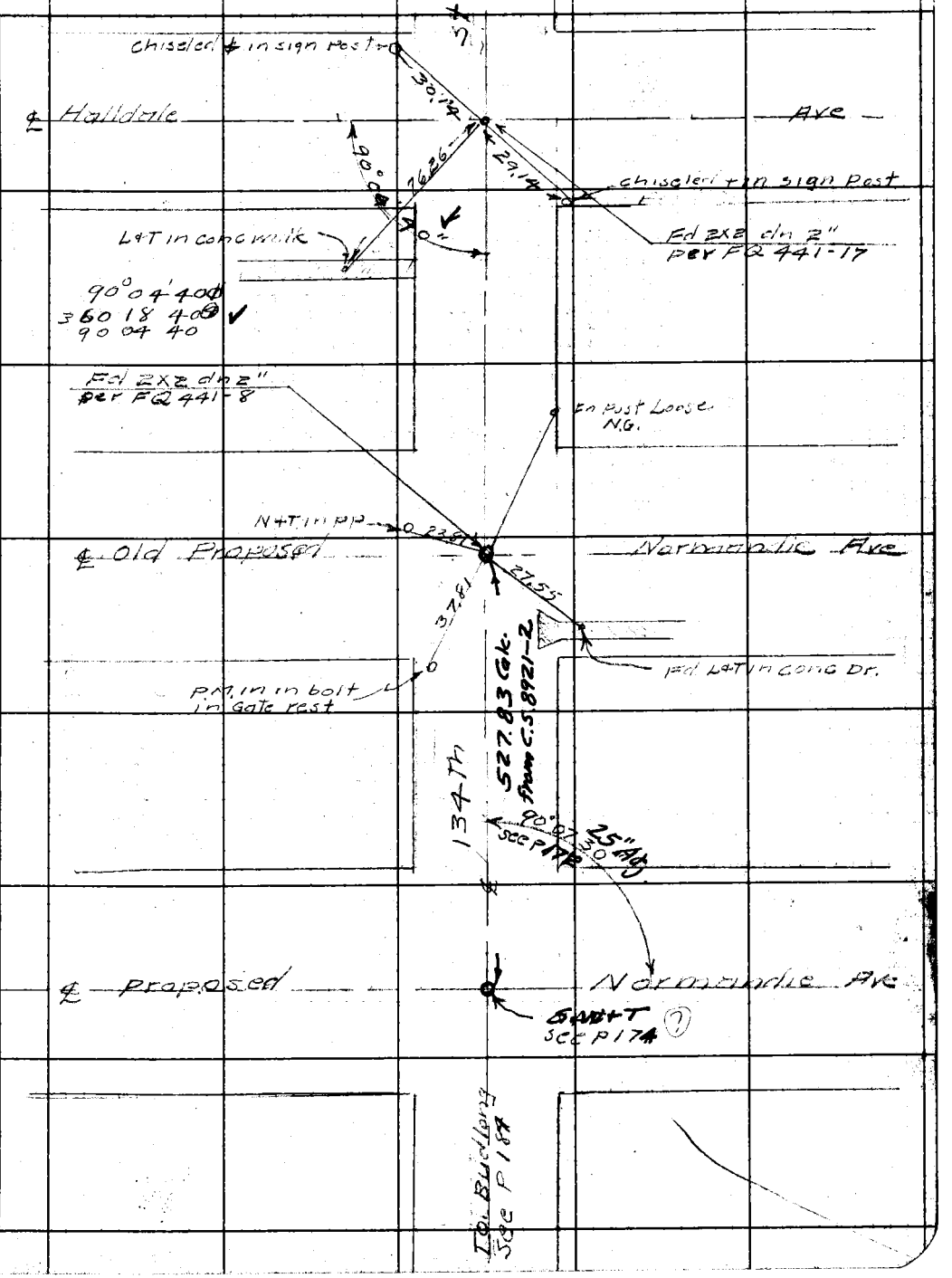

Note: Any Additions or Changes on This Sheet Must be Made or Circled in Red Ink With Date and Name of Person Making Change.

Do not extend notes this side of this line.

RETURN TO
LOS ANGELES COUNTY SURVEYOR
700 HALL OF RECORDS

FORM 247 SM 11-41

F.B. 255 PG. 182

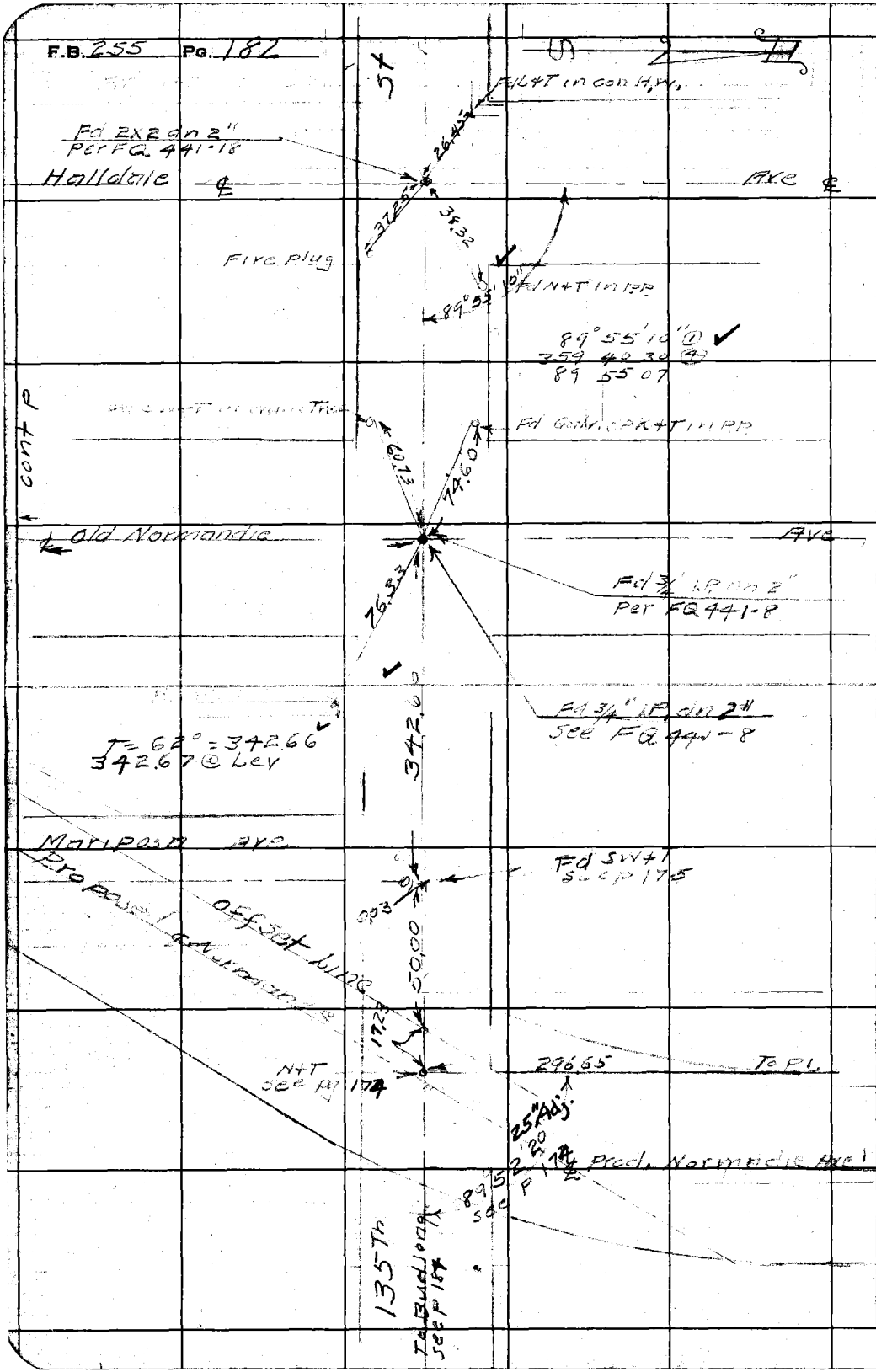

RETURN TO
LOS ANGELES COUNTY SURVEYOR
700 HALL OF RECORDS

Do not extend notes this side of this line.

Note: Any Additions or Changes on This Sheet Must be Made or Circled in Red Ink With Date and Name of Person Making Change.

Notes Ck'd by KRM	Survey of Normandie Ave
Map No. CSB-1841	W. O. 8363 Tape No. 064 St'd 68 °F
Office Work RWMc	Surveyed by R. L. Willey
Checked Drew	Notes R. L. W. Date 4-23-43
Date 11-30-43	Indexed C. Johnson

F.B. 255 PG. 183

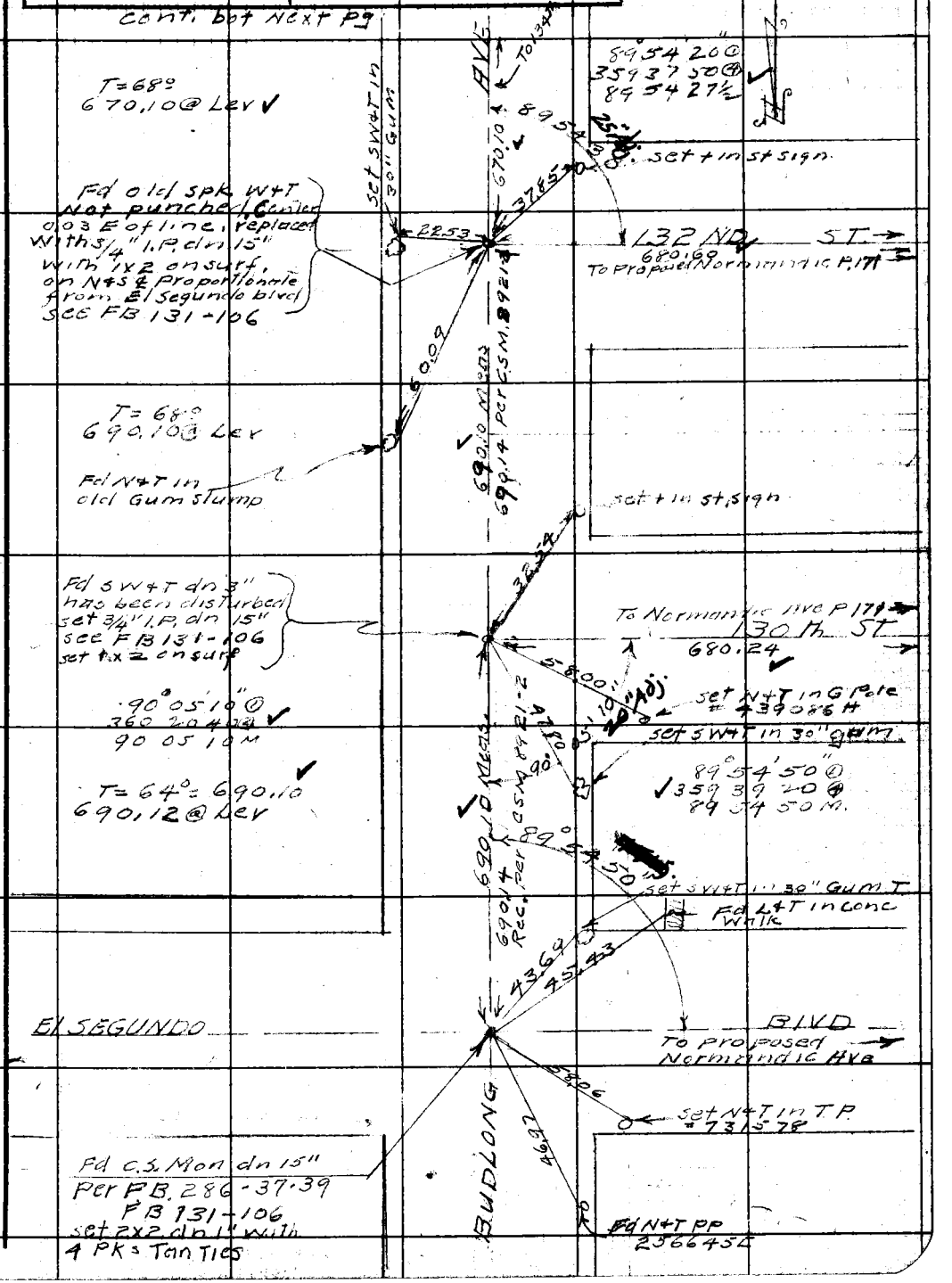

Note: Any Additions or Changes on This Sheet Must be Made or Circled in Red Ink With Date and Name of Person Making Change.

Do not extend notes this side of this line.

RETURN TO
LOS ANGELES COUNTY SURVEYOR
700 HALL OF RECORDS

FORM 247 5M 11-41

F.B. 255 PG. 184

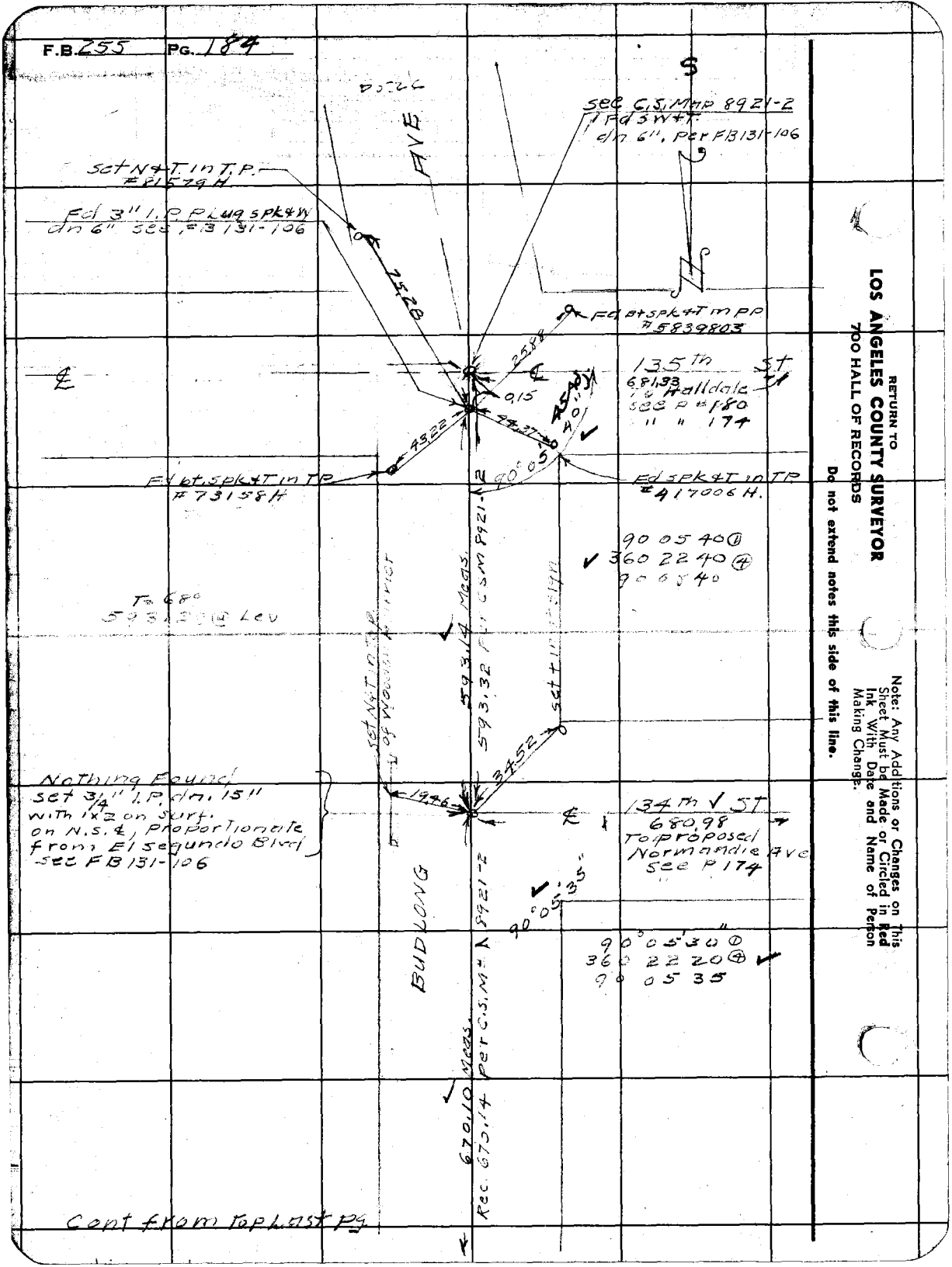

RETURN TO
LOS ANGELES COUNTY SURVEYOR
700 HALL OF RECORDS

Do not extend notes this side of this line.

Note: Any Additions or Changes on This Sheet Must be Made or Circled in Red Ink With Date and Name of Person Making Change.

Notes Ck'd by K.R.M.	Survey of Normandie Ave
Map No. CSD-1841	W. O. 2363 Tape No. 064 St'd 68° F
Office Work R.W.M.	Surveyed by R.L. Willey
Checked Drew	Notes R.L.W. Date 9-26-43
Date 11-30-43	Indexed A. C. Johnson

F.B. 255 PG. 185

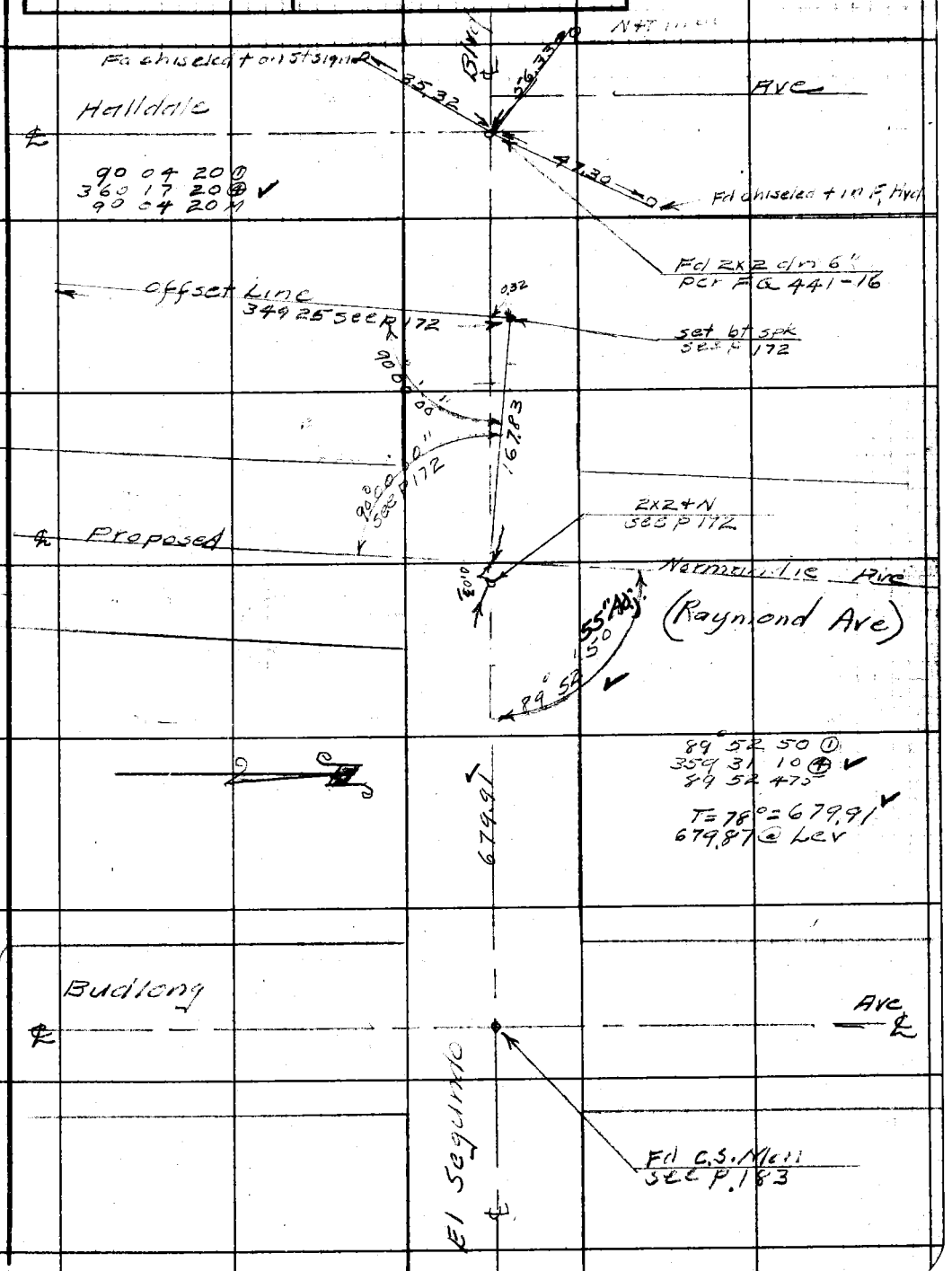

Note: Any Additions or Changes on This Sheet Must be Made or Circled in Red Ink With Date and Name of Person Making Change.

Do not extend notes this side of this line.

RETURN TO
LOS ANGELES COUNTY SURVEYOR
700 HALL OF RECORDS

FORM 247 5M 11-41

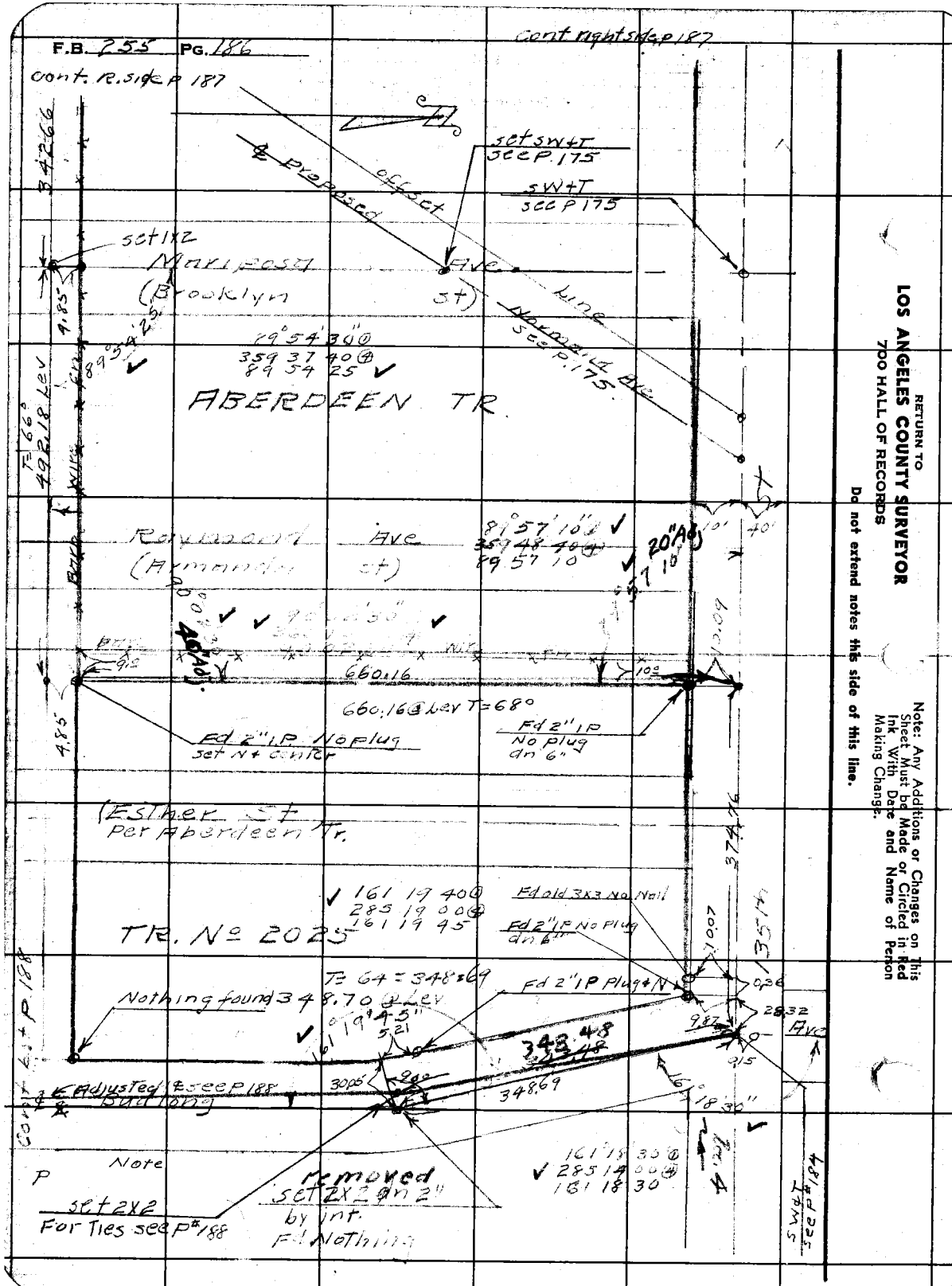
F.B. 255 PG. 186
cont. R. side P 187
cont right side P 187
set SW+T see P. 175
SW+T see P 175
℄ Proposed offset line
set 1x2
Mariposa Ave
(Brooklyn St)
Normandy Ave see P. 175
89°54'30"
359 37 40
89 54 25
ABERDEEN TR
T=66° 492.18 Lev
Raymond Ave
(Armanda St)
89°57'10"
359 48 40
89 57 10
20" Adj
660.16
660.16 @ Lev T=68°
Fd 2" I.P. No plug set N+ center
Fd 2" I.P. No plug dn 6"
(Esther St
Per Aberdeen Tr.
161 19 40
285 19 00
161 19 45
TR. No 2025
Fd old 3x3 No Nail
Fd 2" I.P. No Plug dn 6"
T=64=348.69
Fd 2" I.P. Plug+N
Nothing found 348.70 @ Lev
161 19 45
348.48
348.69
Adjusted ℄ see P 188
Budlong
161 18 30
161 18 30
285 14 00
161 18 30
Note
P
set 2x2
For Ties see P# 188
removed
set 2x2 dn 2"
by int.
Fd Nothing
SW+T see P# 184
374.76
135th
Ave
Cont. Lot P 188
RETURN TO
LOS ANGELES COUNTY SURVEYOR
700 HALL OF RECORDS
Do not extend notes this side of this line.
Note: Any Additions or Changes on This Sheet Must be Made or Circled in Red Ink With Date and Name of Person Making Change.

Notes Ck'd by K.R.M.
Map No. CSD-1841
Office Work R.W.M.E.
Checked Drew
Date 11-30-43

Survey of Normandie Ave
W. O. 1263 Tape No. 264 St'd 62° °F
Surveyed by R. L. Willey
Notes R.L.W. Date 3-4-43
Indexed A. C. Johnson

F.B. 235 PG. 99

Note: Any Additions or Changes on This Sheet Must be Made or Circled in Red Ink With Date and Name of Person Making Change.

Do not extend notes this side of this line.

RETURN TO
LOS ANGELES COUNTY SURVEYOR
700 HALL OF RECORDS

FORM 247 BM 11-41

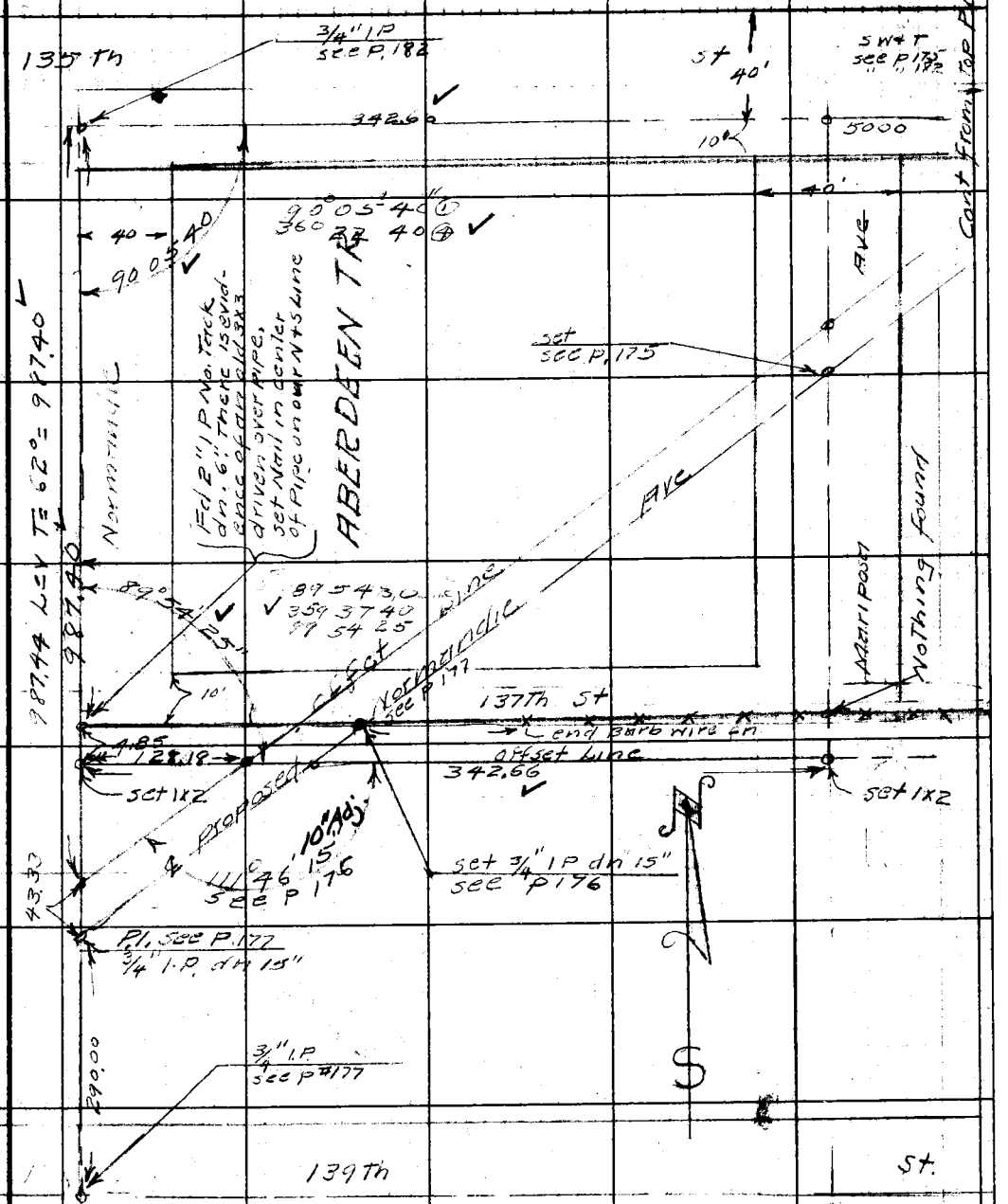

RETURN TO
LOS ANGELES COUNTY SURVEYOR
700 HALL OF RECORDS

Note: Any Additions or Changes on This Sheet Must be Made or Circled in Red Ink With Date and Name of Person Making Change.

Do not extend notes this side of this line.

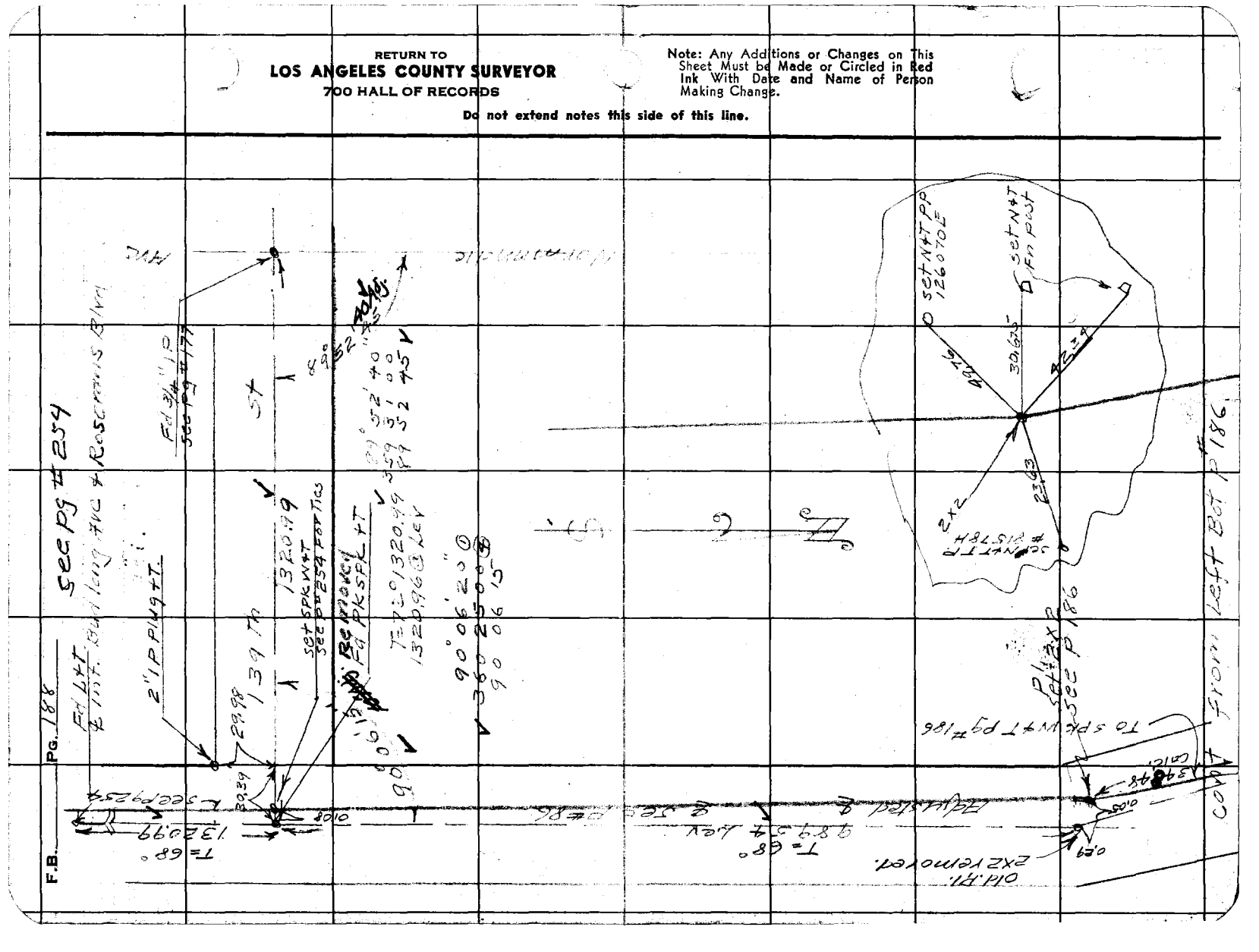

Notes Ck'd by K.R.McPh	Survey of Normandie Ave	F.B. 255	Pg. 189
Map No. CSD-1841	W. O. 8363 Tape No. 064 Std 68°F		
Office Work R.W.McC	Surveyed by R.L.Willey		
Checked Drew	Notes R.L.W. Date 5-6-43		
Date 11-30-43	Indexed A. C. Johnson		

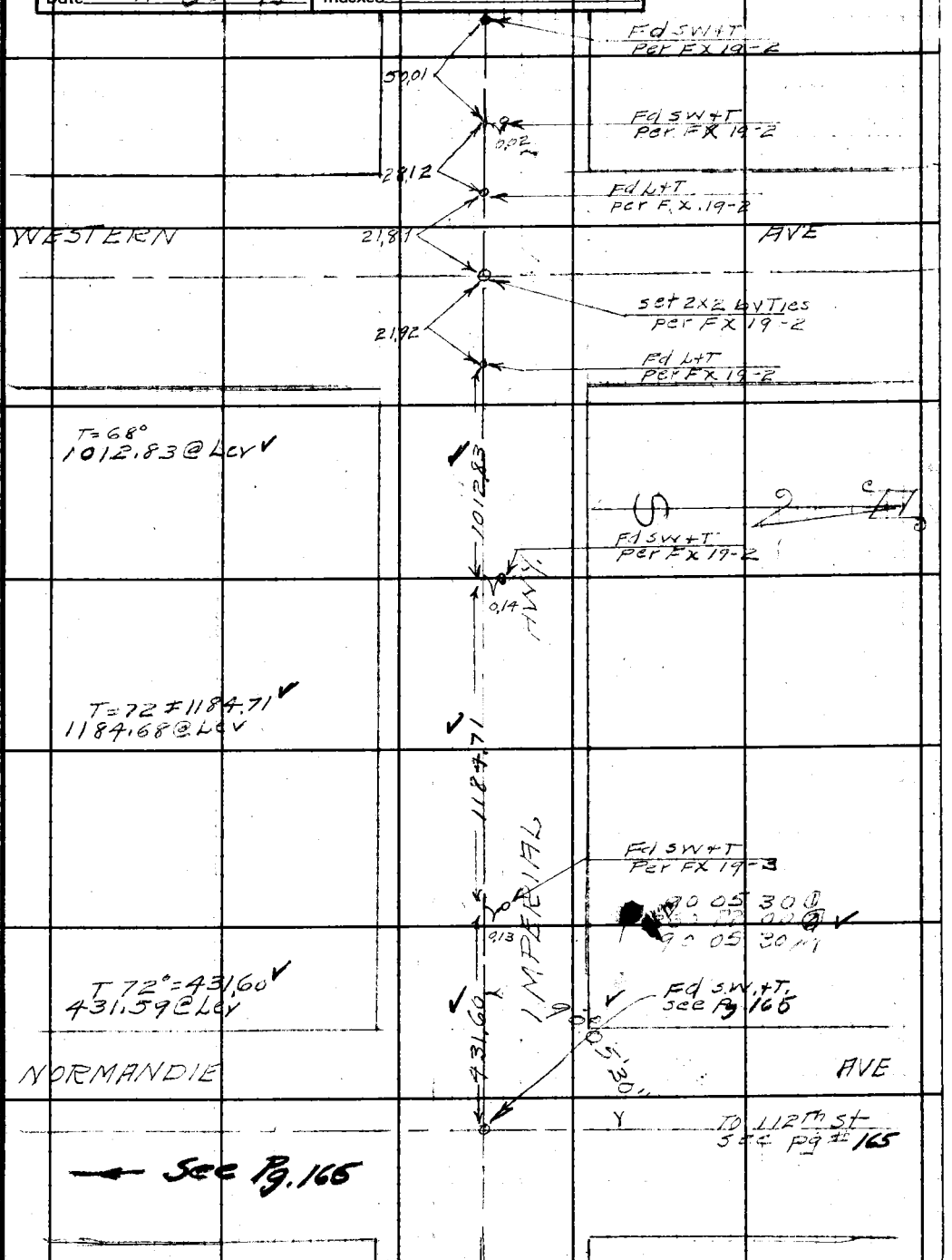

Note: Any Additions or Changes on This Sheet Must be Made or Circled in Red Ink With Date and Name of Person Making Change.

Do not extend notes this side of this line.

RETURN TO
LOS ANGELES COUNTY SURVEYOR
700 HALL OF RECORDS

FORM 247 5M 12-40

RETURN TO
LOS ANGELES COUNTY SURVEYOR
700 HALL OF RECORDS

Note: Any Additions or Changes on This Sheet Must be Made or Circled in **Red Ink** With Date and Name of Person Making Change.

Do not extend notes this side of this line.

F.B. 255 PG. 190

Notes Ck'd by	Survey of
Map No. C.S.D-1841	W. O. 8363 Tape No. St'd °F
Office Work R.W.M.	Surveyed by R. L. Willey
Checked	Notes R.L.W. Date 5-7-43
Date	Indexed A. C. Johnson 5-17-43

F.B. 255 PG. 101

H.C. 34-65.

LOCATION OF IMPROVEMENT
FOR PROPOSED NORMANDIE AVE.
FROM EL SEGUNDO BLVD.
TO 139TH ST.
JN 8363

R.L. Willey
Geo. Nichols
A.G. DeLong
E.N. Coddington
W.S. Cowherd
D.S. Wolfermire

Note: Any Additions or Changes on This Sheet Must be Made or Circled in Red Ink With Date and Name of Person Making Change.

Do not extend notes this side of this line.

RETURN TO
LOS ANGELES COUNTY SURVEYOR
700 HALL OF RECORDS

FORM 247 5M 11-41

RETURN TO
LOS ANGELES COUNTY SURVEYOR
700 HALL OF RECORDS

Note: Any Additions or Changes on This Sheet Must be Made or Circled in Red Ink With Date and Name of Person Making Change.

Do not extend notes this side of this line.



Notes Ck'd by	Survey of Normandie Ave
Map No. CSD-1841	W. O. 8363 Tape No. St'd °F
Office Work R.W.McC	Surveyed by R. L. Willey
Checked Drew	Notes R.L.W. G.H.N. Date
Date 11-30-43	Indexed A. C. Johnson

F.B. 255 PG. 193

McA - 10/29/47

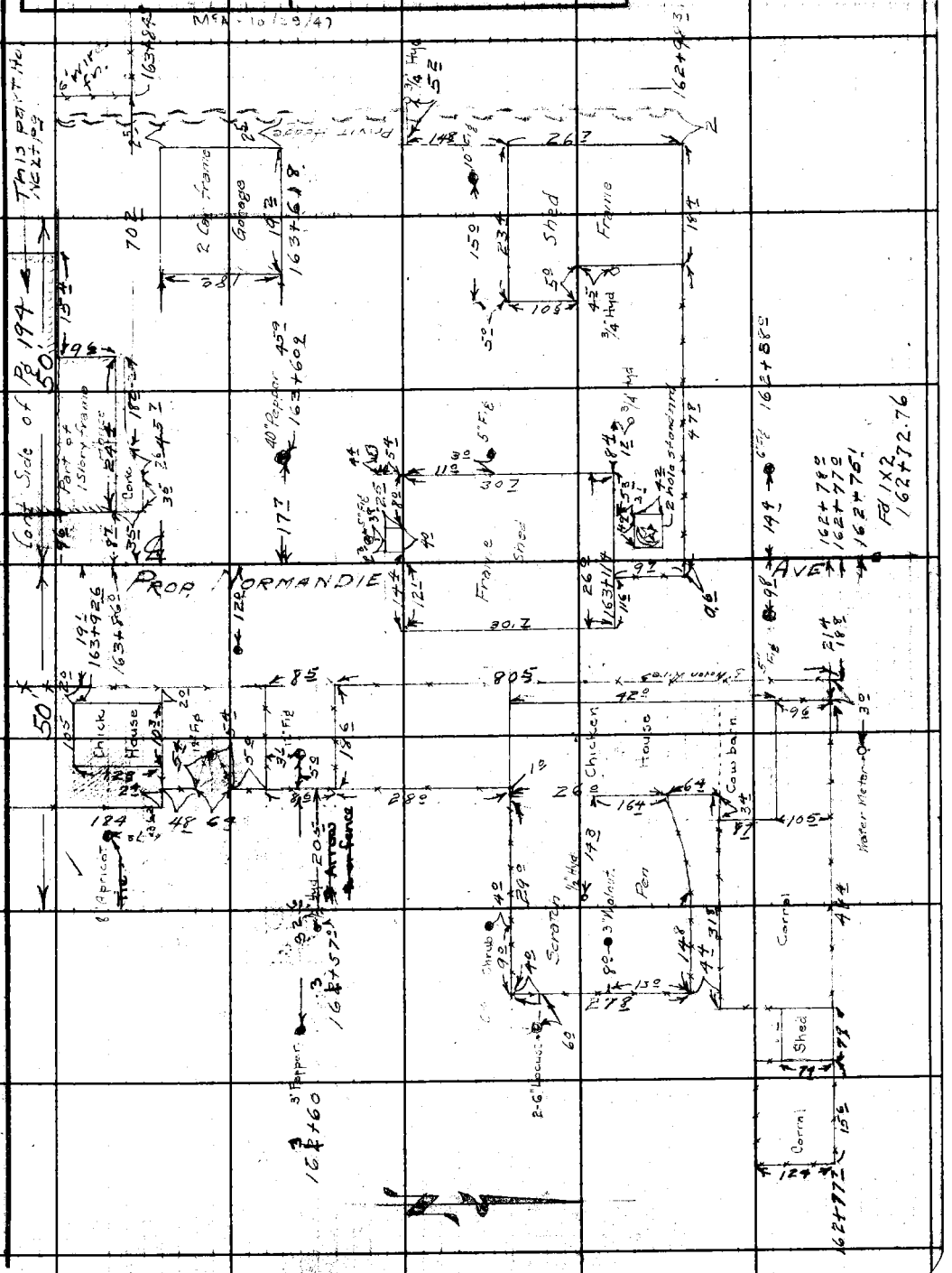

Note: Any Additions or Changes on This Sheet Must be Made or Circled in Red Ink With Date and Name of Person Making Change.

Do not extend notes this side of this line.

RETURN TO
LOS ANGELES COUNTY SURVEYOR
700 HALL OF RECORDS

FORM 247 5M 11-41

RETURN TO
LOS ANGELES COUNTY SURVEYOR
700 HALL OF RECORDS

Note: Any Additions or Changes on This Sheet Must be Made or Circled in Red Ink With Date and Name of Person Making Change.

Do not extend notes this side of this line.



Notes Ck'd by	Survey of Normandie Ave
Map No. C.S.B-1841.	W. O. 8363 Tape No. St'd °F
Office Work RWMS	Surveyed by R.L. Willey
Checked Drew	Notes Nichols Date 5-10-43
Date 11-30-43	Indexed A. C. Johnson

F.B. 253 PG. 195

McA 10/29/43

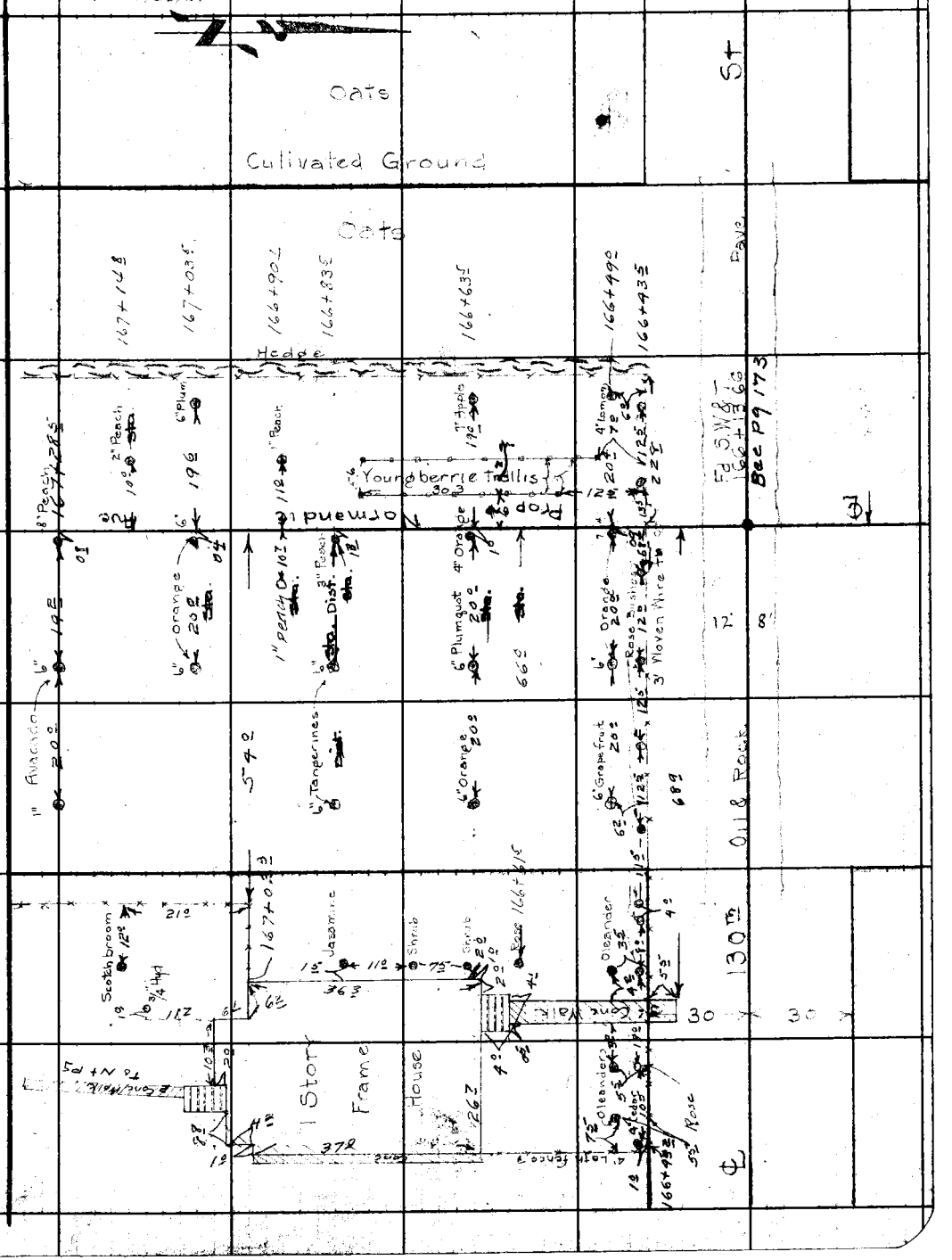

Note: Any Additions or Changes on This Sheet Must be Made or Circled in Red Ink With Date and Name of Person Making Change.

RETURN TO
LOS ANGELES COUNTY SURVEYOR
700 HALL OF RECORDS

Do not extend notes this side of this line.

FORM 247 5M 11-41

RETURN TO
LOS ANGELES COUNTY SURVEYOR
700 HALL OF RECORDS

Note: Any Additions or Changes on This Sheet Must be Made or Circled in Red Ink With Date and Name of Person Making Change.

Do not extend notes this side of this line.

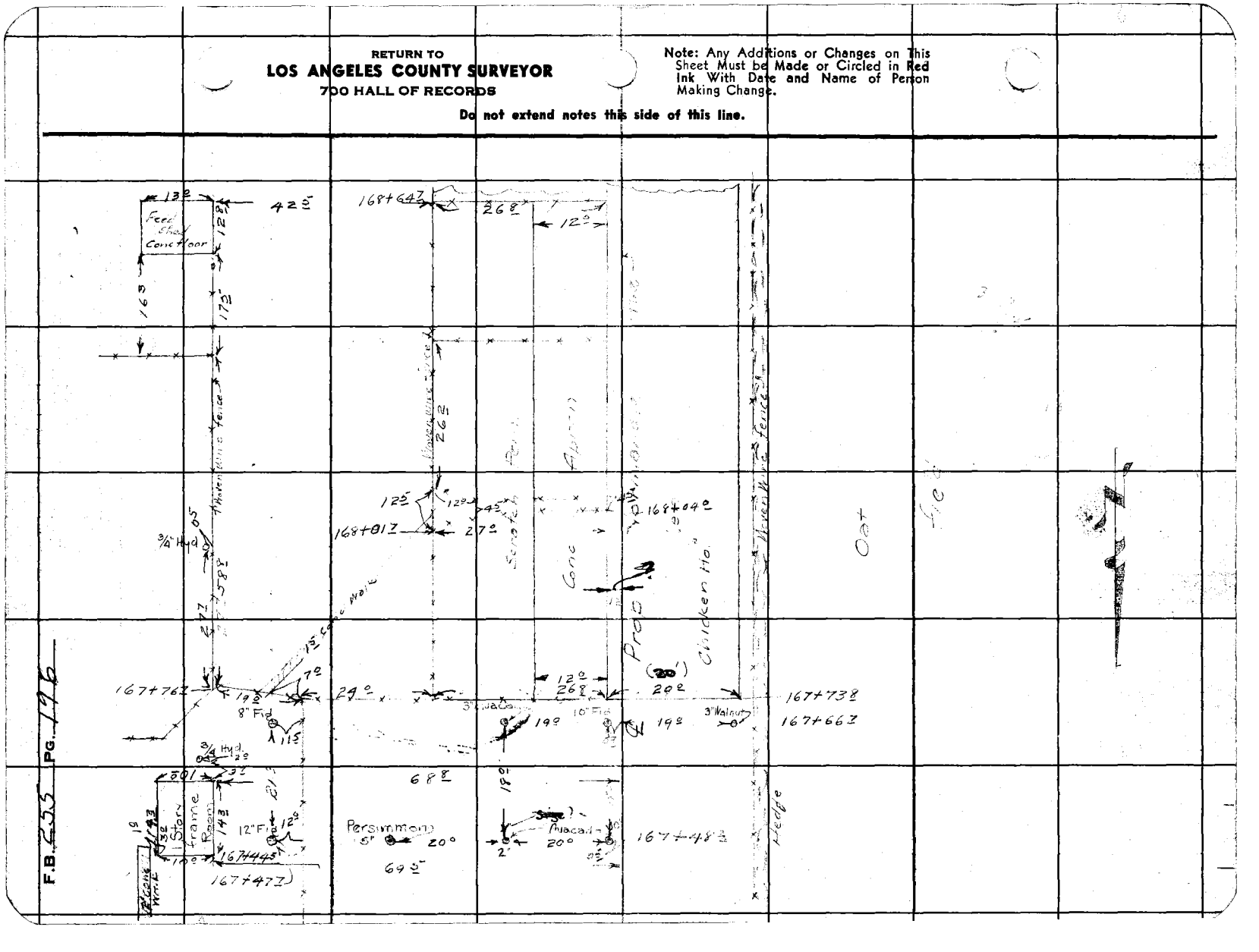

Notes Ck'd by	Survey of Normandie Ave
Map No. CSD-1841	W. O 8363 Tape No. St'd °F
Office Work R.W.McC	Surveyed by R L Willey
Checked Drew	Notes Nichols Date 5-10-43
Date 11-30-43	Indexed A. C. Johnson

F.B. 255 PG. 197

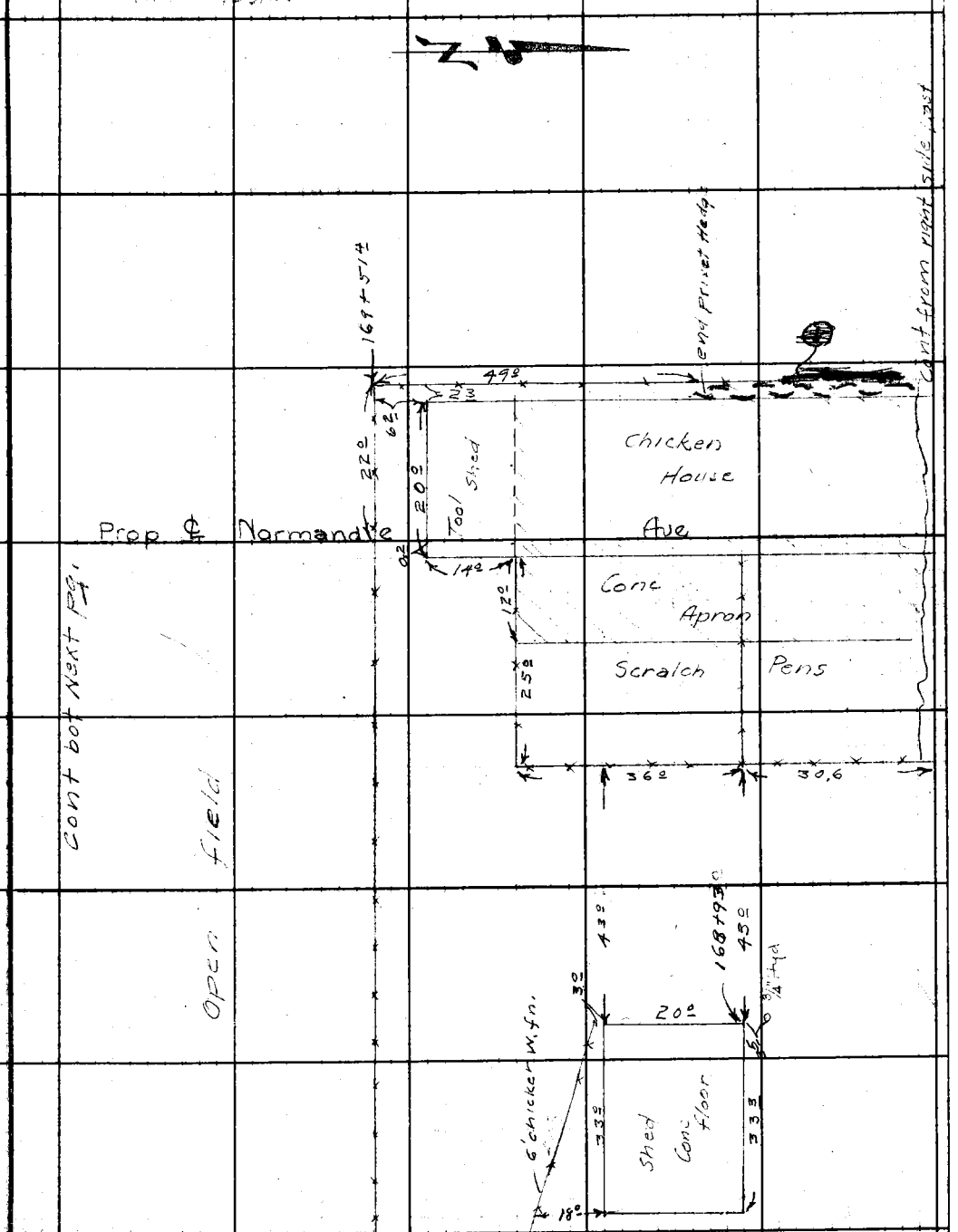

Note: Any Additions or Changes on This Sheet Must be Made or Circled in Red Ink With Date and Name of Person Making Change.

RETURN TO
LOS ANGELES COUNTY SURVEYOR
700 HALL OF RECORDS

Do not extend notes this side of this line.

FORM 247 5M 11-41

RETURN TO
LOS ANGELES COUNTY SURVEYOR
700 HALL OF RECORDS

Note: Any Additions or Changes on This Sheet Must be Made or Circled in Red Ink With Date and Name of Person Making Change.

Do not extend notes this side of this line.

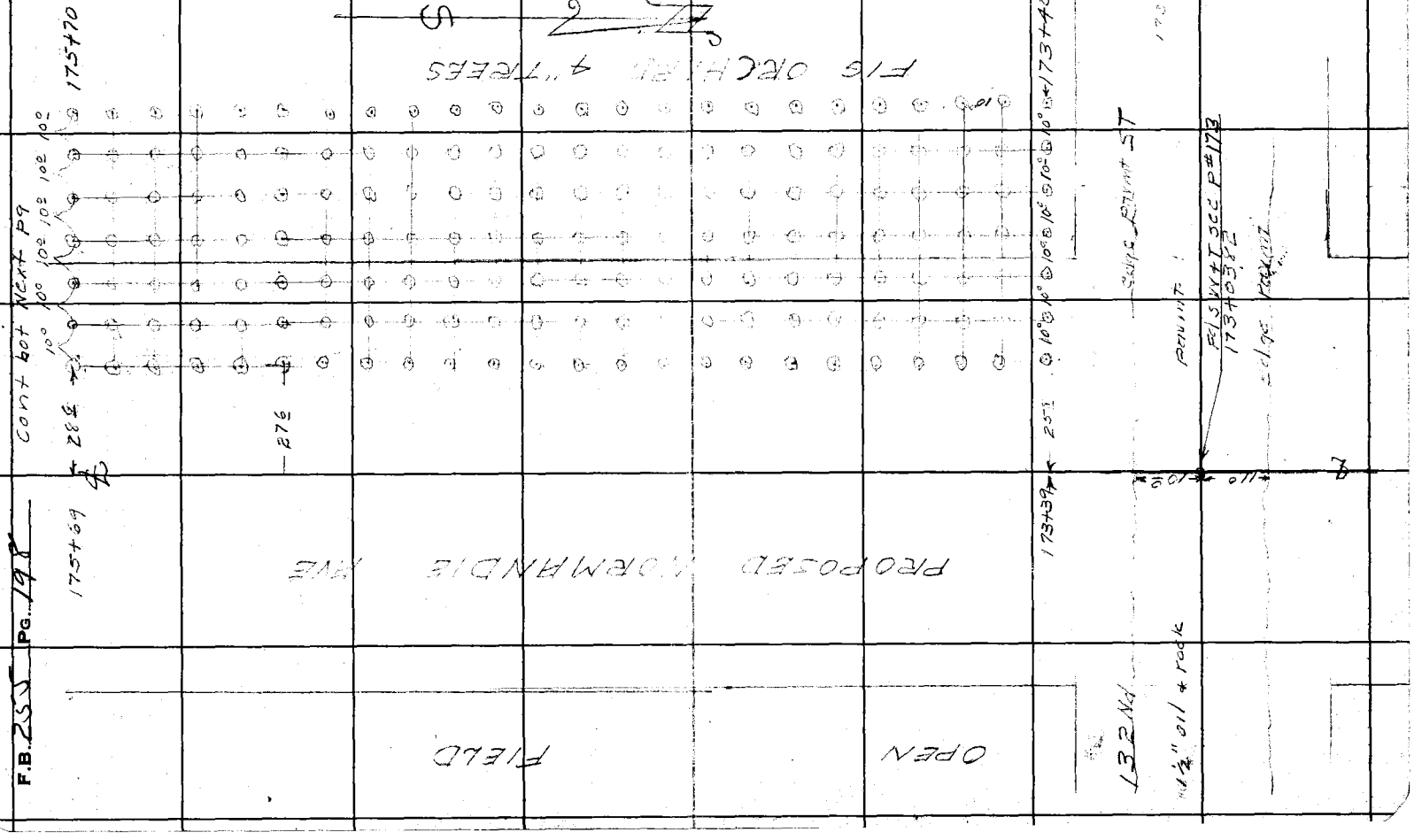

Notes Ck'd by	Survey of Normandie Ave
Map No. CSD-1841	W. O. [illegible] Tape No. St'd °F
Office Work RWMS	Surveyed by R.L. Willey
Checked Drew	Notes RLW Date 5-12-43
Date 11-30-43	Indexed A. C. Johnson

F.B. 255 PG. 199

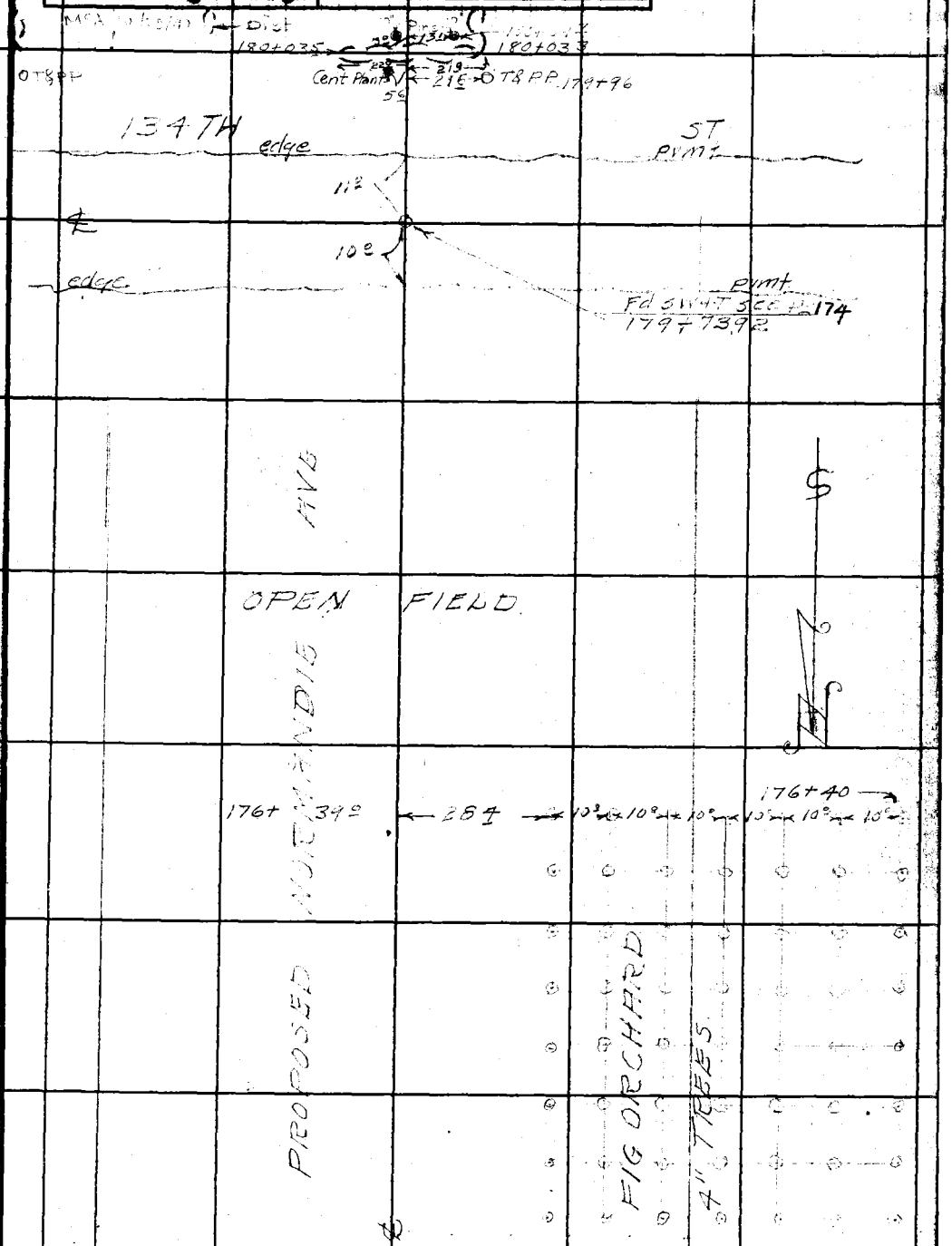

Note: Any Additions or Changes on This Sheet Must be Made or Circled in Red Ink With Date and Name of Person Making Change.

Do not extend notes this side of this line.

RETURN TO
LOS ANGELES COUNTY SURVEYOR
700 HALL OF RECORDS

FORM 247 5M 12-40

Cont from Top Last Pg.

F.B. 255 PG. 206

cont bot Next Pg.

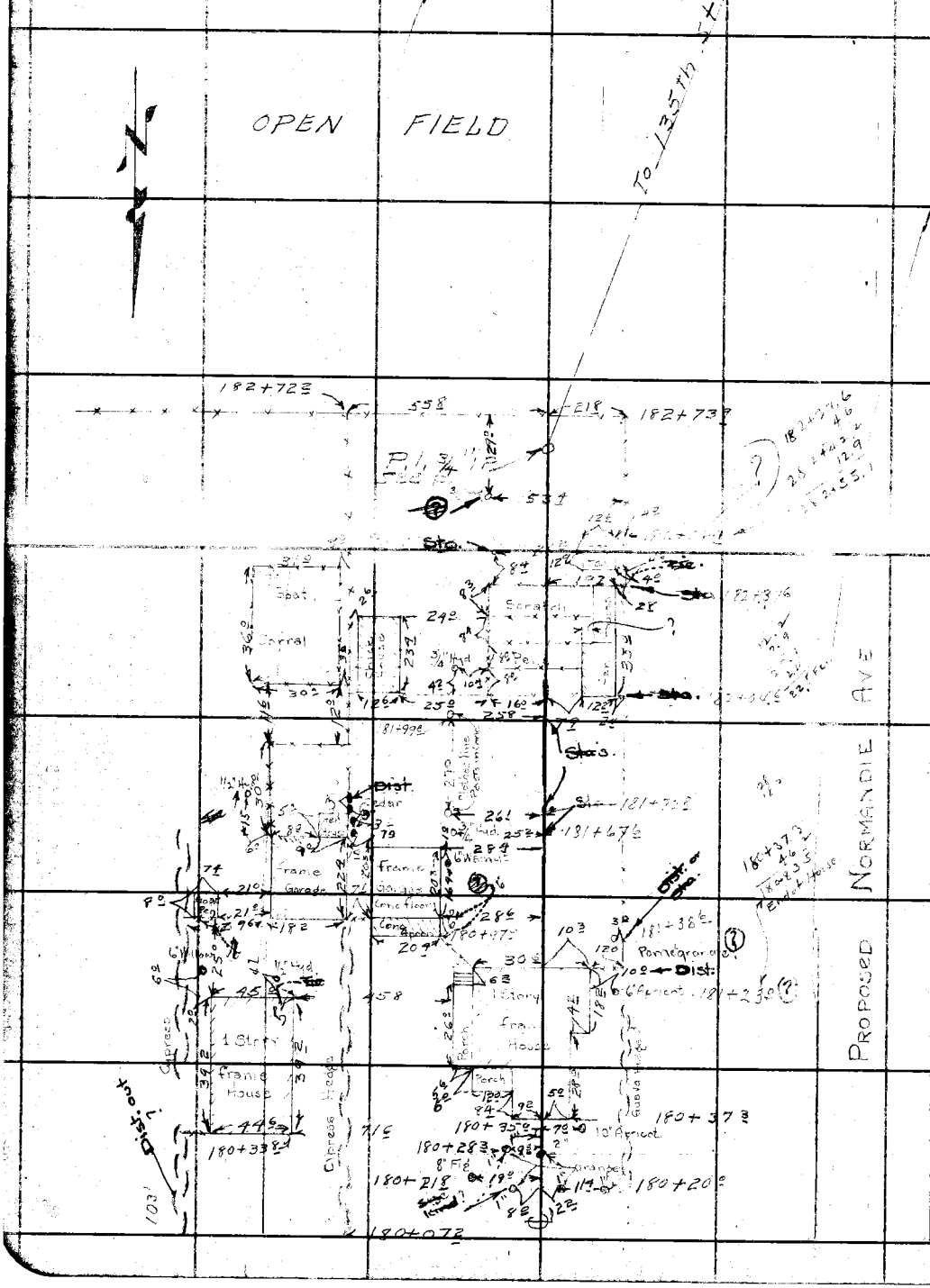

RETURN TO
LOS ANGELES COUNTY SURVEYOR
700 HALL OF RECORDS

Do not extend notes this side of this line.

Note: Any Additions or Changes on This Sheet Must be Made or Circled in **Red Ink** With Date and Name of Person Making Change.

Notes Ck'd by	Survey of NORMANDIE AVE
Map No. CSB-1841	W. O. 8363 Tape No. St'd °F
Office Work RWMS	Surveyed by R. L. Willey
Checked Drew	Notes G.H.D. & Willey Date 5-13-41
Date 11-30-43	Indexed A. C. Johnson

F.B. 25J PG. 201

McA 10/29/47

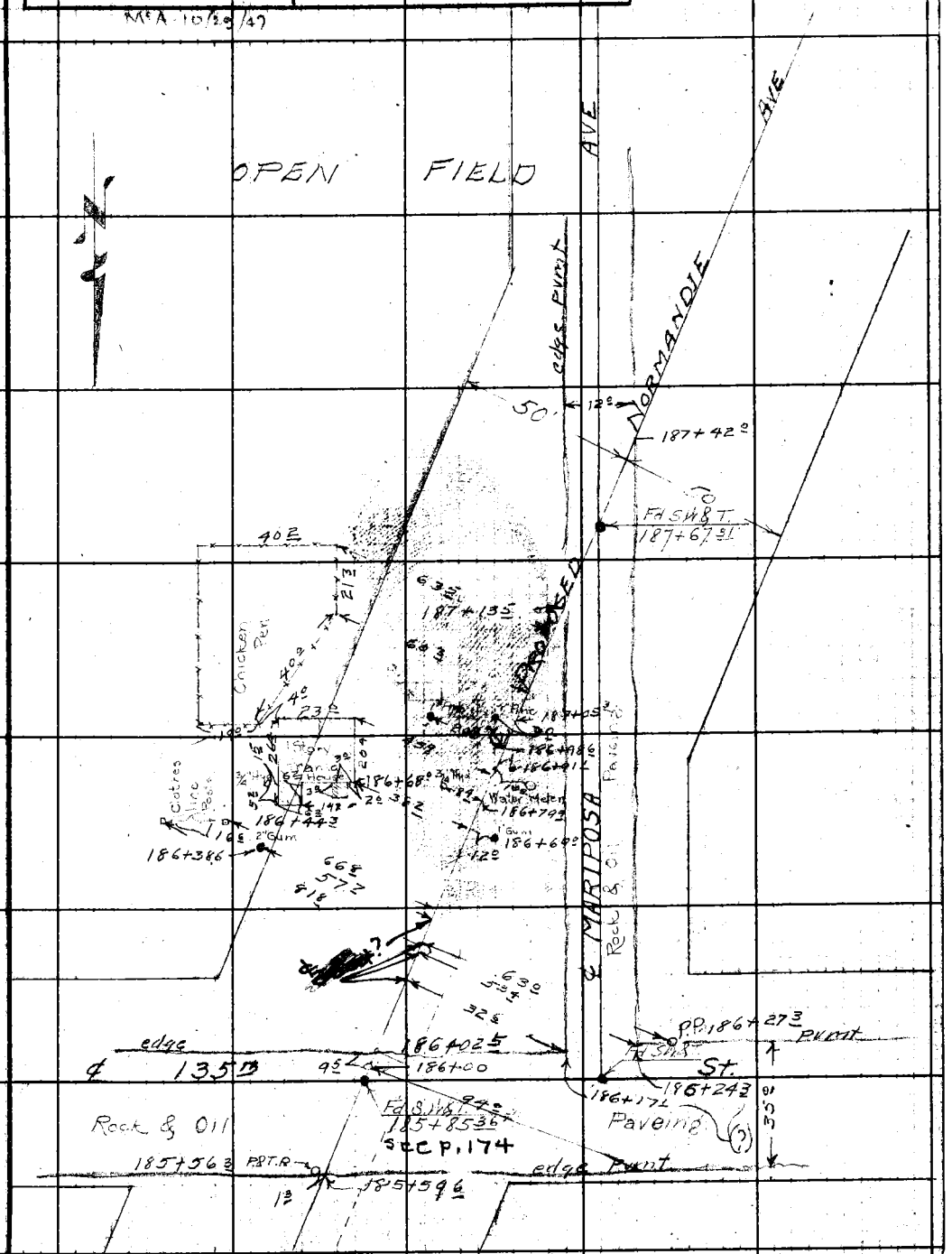

Note: Any Additions or Changes on This Sheet Must be Made or Circled in Red Ink With Date and Name of Person Making Change.

Do not extend notes this side of this line.

RETURN TO
LOS ANGELES COUNTY SURVEYOR
700 HALL OF RECORDS

FORM 247 5M 11-41

F.B. 255 PG. 202

VOID

202

RETURN TO
LOS ANGELES COUNTY SURVEYOR
700 HALL OF RECORDS

Do not extend notes this side of this line.

Note: Any Additions or Changes on This Sheet Must be Made or Circled in Red Ink With Date and Name of Person Making Change.

Notes Ck'd by	Survey of Normandie Ave
Map No. C.S.B-1841	W. O. [illegible] Tape No. ____ St'd ____ °F
Office Work R.W.Mc.	Surveyed by R.L.Willey
Checked Drew	Notes R.L.W. Date 5-13-43
Date 11-30-43	Indexed A. C. Johnson

F.B. 255 Pg. 203

M.A. 10/29/47

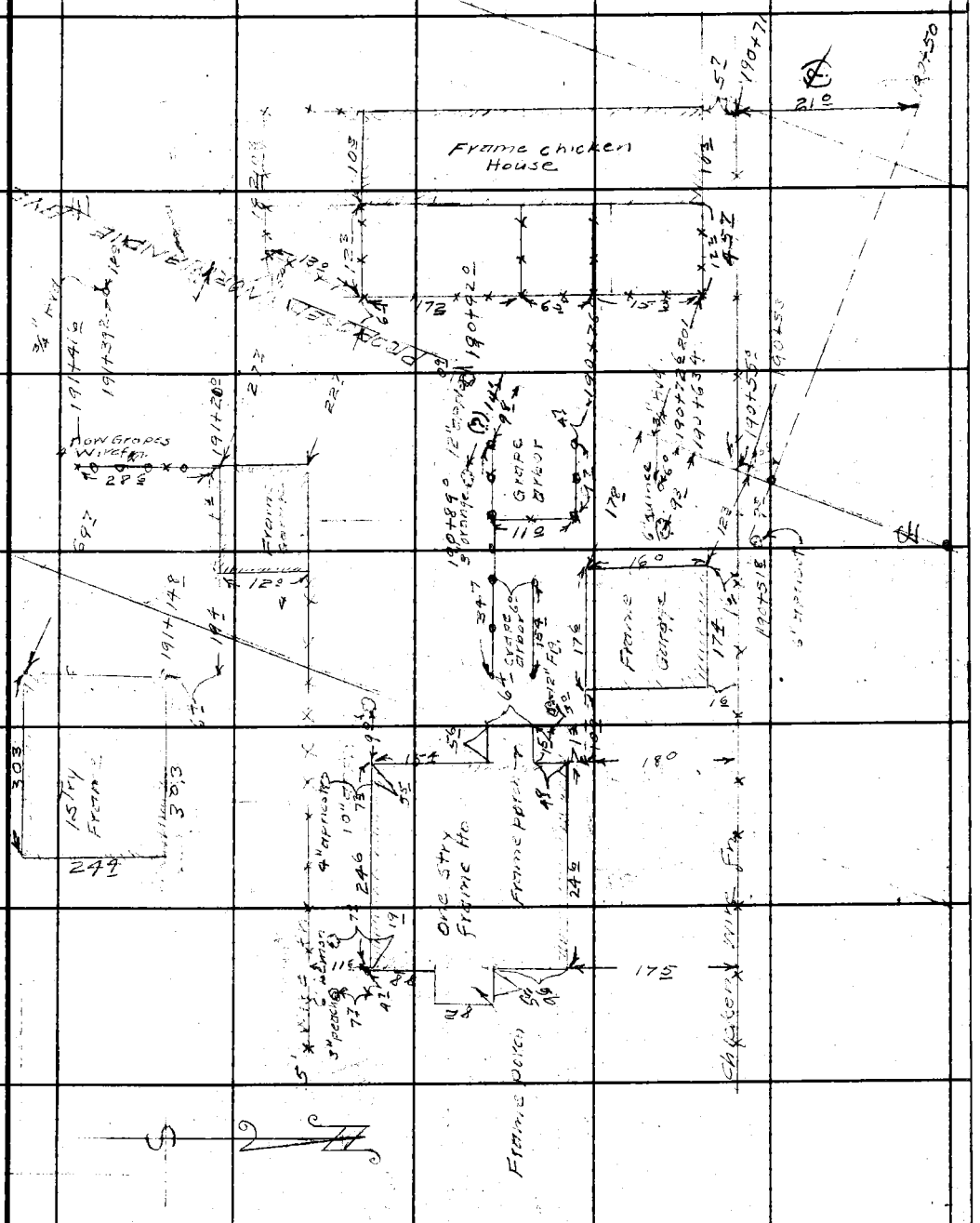

Note: Any Additions or Changes on This Sheet Must be Made or Circled in Red Ink With Date and Name of Person Making Change.

Do not extend notes this side of this line.

RETURN TO
LOS ANGELES COUNTY SURVEYOR
700 HALL OF RECORDS

FORM 247 5M 12-40

RETURN TO
LOS ANGELES COUNTY SURVEYOR
700 HALL OF RECORDS

Note: Any Additions or Changes on This Sheet Must be Made or Circled in **Red Ink** With Date and Name of Person Making Change.

Do not extend notes this side of this line.

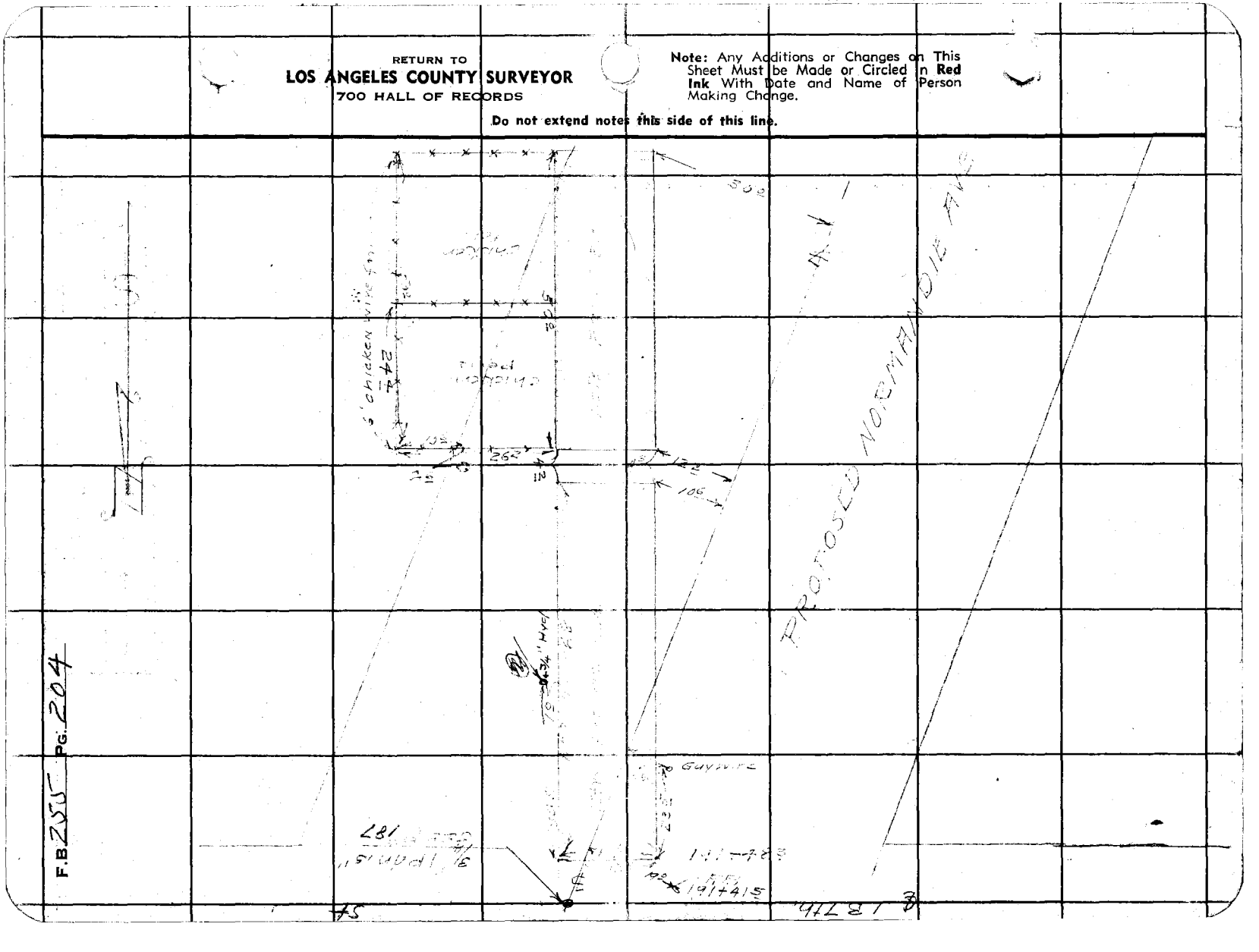

Notes Ck'd by	Survey of Normandie Ave
Map No. CSR-1841	W. O. 8363 Tape No. St'd °F
Office Work RW.MS	Surveyed by R.L. Willey
Checked Drew	Notes R.L.W. Geo N. Date 5-14-43
Date 11-30-43	Indexed A. C. Johnson

F.B. 250 PG. 205

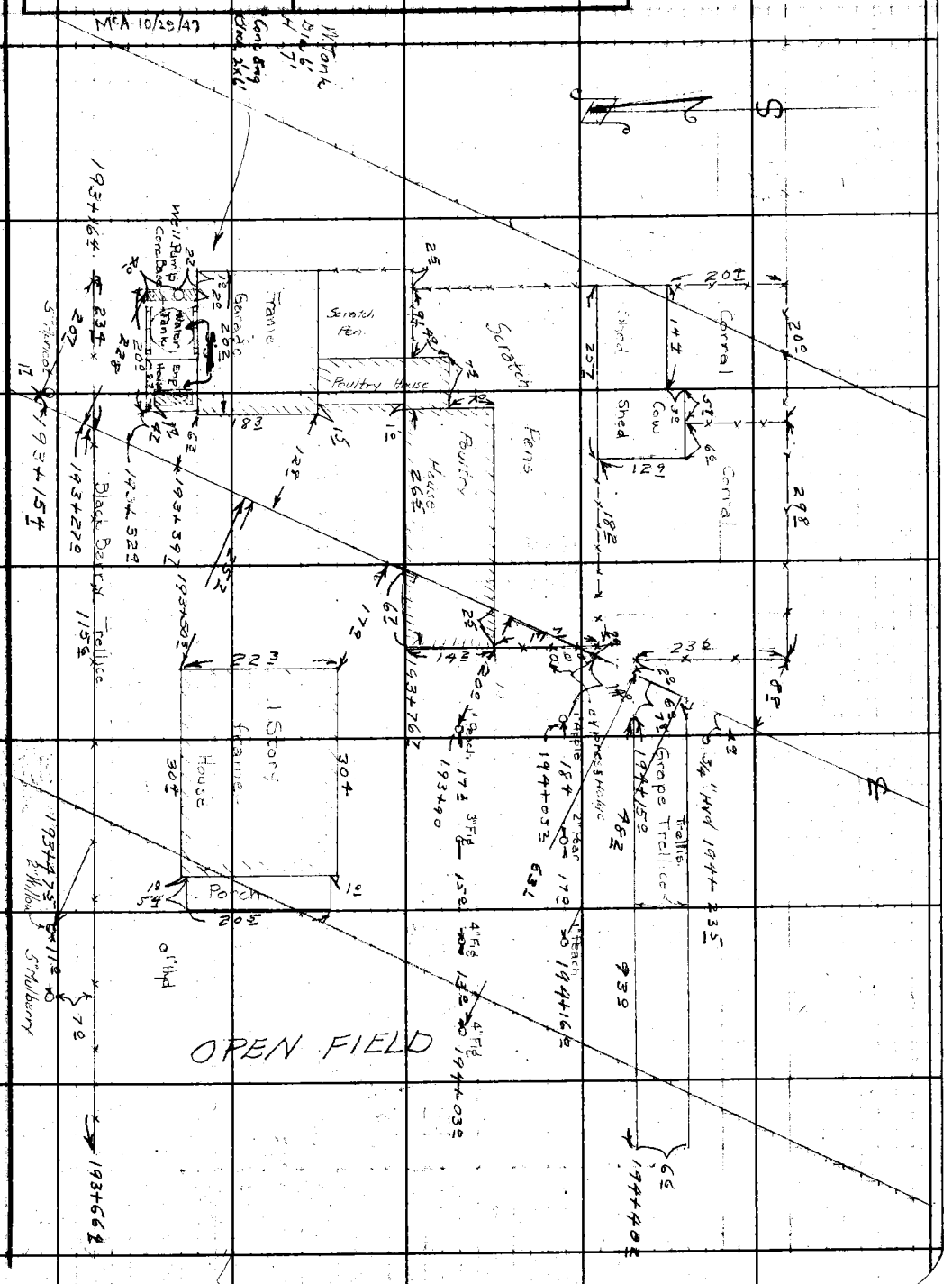

Note: Any Additions or Changes on This Sheet Must be Made or Circled in Red Ink With Date and Name of Person Making Change.

Do not extend notes this side of this line.

RETURN TO
LOS ANGELES COUNTY SURVEYOR
700 HALL OF RECORDS

FORM 247 5M 11-41

F.B. 235 PG. 206

MFA - 10/29/47

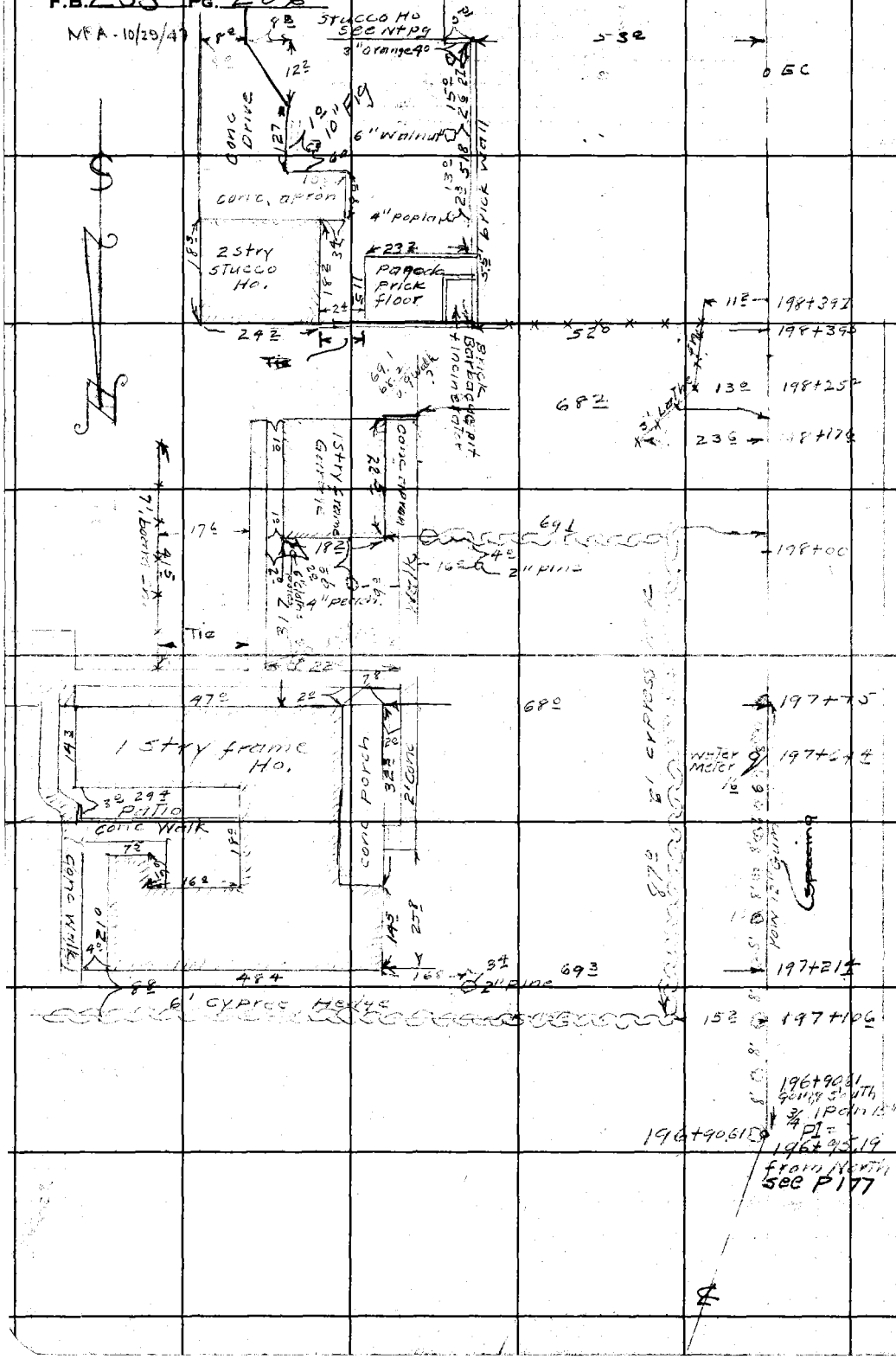

RETURN TO
LOS ANGELES COUNTY SURVEYOR
700 HALL OF RECORDS

Do not extend notes this side of this line.

Note: Any Additions or Changes on This Sheet Must be Made or Circled in Red Ink With Date and Name of Person Making Change.

Notes Ck'd by	Survey of Normandie Ave F.B. 255 Pg. 207
Map No. CSB-1841	W. 08362 Tape No. Std °F
Office Work R.W. McC	Surveyed by R L Willey
Checked Drew	Notes R L W Date 5-14-43
Date 11-30-43	Indexed C. Johnson

McC 10/29/47

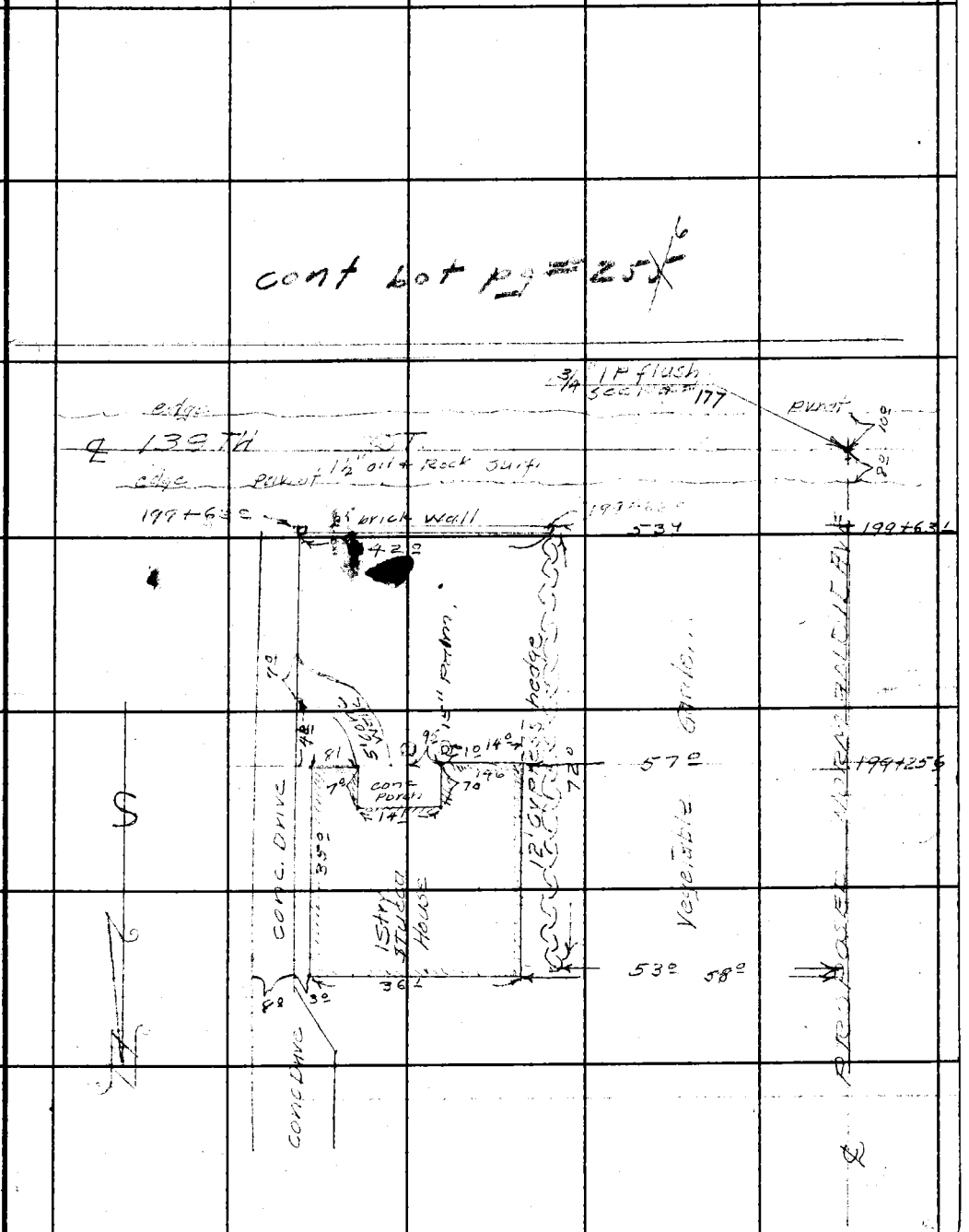

Note: Any Additions or Changes on This Sheet Must be Made or Circled in Red Ink With Date and Name of Person Making Change.

Do not extend notes this side of this line.

RETURN TO
LOS ANGELES COUNTY SURVEYOR
700 HALL OF RECORDS

FORM 247 5M 12-40

RETURN TO
LOS ANGELES COUNTY SURVEYOR
700 HALL OF RECORDS

Note: Any Additions or Changes on This Sheet Must be Made or Circled in **Red Ink** With Date and Name of Person Making Change.

Do not extend notes this side of this line.

F.B. 2355 PG. 208

Notes Ck'd by	Survey of Normandie Ave	F.B. 255 Pg. 209
Map No. C.S.D.-1841	W. O. 8363 Tape No. Std °F	
Office Work R.W.McC	Surveyed by R.L. Willey	
Checked Orew	Notes Date 5-43	
Date 11-30-43	Indexed A. C. Johnson 5-19-43	

ADDITIONAL IMPROVEMENTS
ON OLD NORMANDIE AVE. SURVEY
FROM EL SEGUNDO BLVD TO 139Th ST.

JN 8363

No change in improvements from
Imperial Hwy To EL Segundo Blvd

Note: Any Additions or Changes on This Sheet Must be Made or Circled in Red Ink With Date and Name of Person Making Change.

Do not extend notes this side of this line.

RETURN TO
LOS ANGELES COUNTY SURVEYOR
700 HALL OF RECORDS

FORM 247 5M 12-40

F.B. 255 PG. 210
McA 10/29/47

No change to Fence
175+77.0 pg 212



RETURN TO
LOS ANGELES COUNTY SURVEYOR
700 HALL OF RECORDS

Do not extend notes this side of this line.

Note: Any Additions or Changes on This Sheet Must be Made or Circled in **Red Ink** With Date and Name of Person Making Change.

Notes Ck'd by	Survey of NORMANDIE AVE
Map No. CS.B-1841	W. O. 8363 Tape No. St'd °F
Office Work RW.ME	Surveyed by R. L. Wilkey
Checked Drew	Notes G.N. R.L.W. Date 5-4-43
Date 11-30-43	Indexed A. C. Johnson

F.B. 255 PG. 21

Note: Any Additions or Changes on This Sheet Must be Made or Circled in Red Ink With Date and Name of Person Making Change.

Do not extend notes this side of this line.

RETURN TO
LOS ANGELES COUNTY SURVEYOR
700 HALL OF RECORDS

FORM 847 BM 11-41

Normandie Ave

Proposed

old

MM (10-23-41)

174+47 ℄ — 172 — 4" Hum 127 — 174+49 — 3" Umbrella

Brick Incinerator — 9 — 174+39 — 4" Magnolia 174+20 — 11" Palm 174+25 — 384

3" Palm — 8 — 18 — 174+15 — 731

Rose — 916

3" Palm — 34 — Brick — 1 Story frame Brick House — 156 — 3" Avocado — 140 — 3" Avocado

8" Palm — 12" Palm — 66 — 3" Avocado

Rose — 10" Palm — 85 — 6" Palm — 297 — 295 — 248 — Cactus

8" Palm 173+55 — Rose — 8" Palm 173+47 — Rose

+397 8" Palm — 173+30 ℄ — +33' 3" Palm — Rose — 173+27 10" Palm — Rose — 173+14 8" Palm

Gardenia — Brick — 3" Plumgrant — 6" Palm — 4" Palm

3" orange — 8" Pine 173+15 — 4" Palm 173+09 — 2" Palm 173+03 — 2" Grape fruit — 2" Pine — 2" Palm 172+96 — 3" orange — 3" Lemon — 4" Palm 172+98.6 — 2" Palm

Loose Brick Curb (2 brick high)

3" Persimmon 3" — 4" orange 173+21 — 4" Lemon 173+06 — Palm 172+97 — 5" Orange — 3" Lemon 172+91 — 172+84

Rose — 10" Palm — Rose — 172+90 40" Palm — Rose — 172+79 — 6" Palm — 172+73 — Rose — 172+69 — 172+64 — 8" Palm — 172+56 — T&PP 172+56

Brick Curb — 6" Palm — 4" orange — 172+78 — 172+76 — 4" Palm — 172+74 — 172+69 — 6" Post — Large Cactus 172+64 — 172+58 — Row of Century plants 172+65 — 172+55

℄ 132nd St

Fd 2x2 P.I. 172+36.67 Going So. . . . 5 oz P.

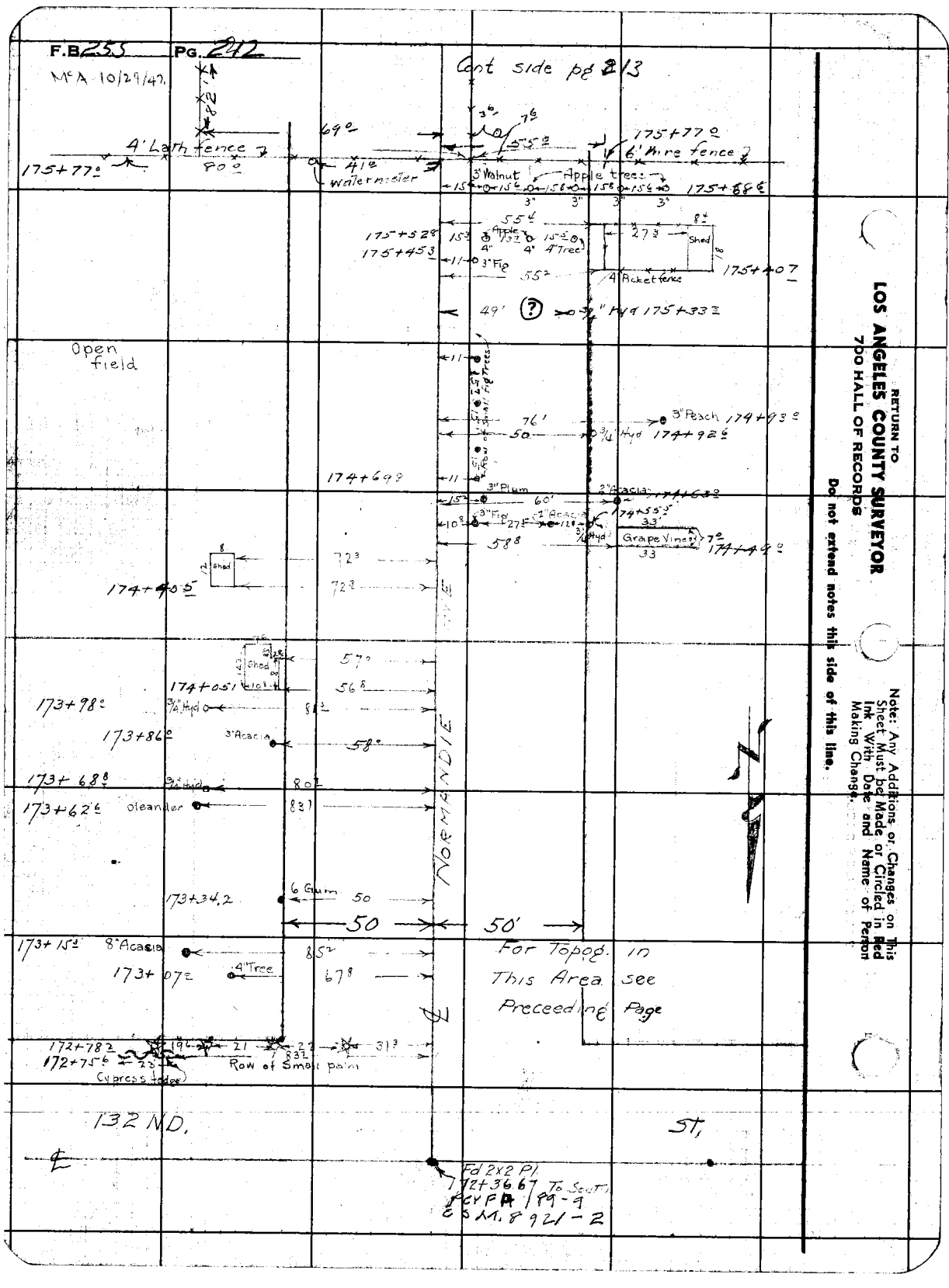

RETURN TO
LOS ANGELES COUNTY SURVEYOR
700 HALL OF RECORDS

Do not extend notes this side of this line.

Note: Any Additions or Changes on This Sheet Must be Made or Circled in Red Ink With Date and Name of Person Making Change.

FORM 247 SM 11-41

RETURN TO
LOS ANGELES COUNTY SURVEYOR
700 HALL OF RECORDS

Note: Any Additions or Changes on This Sheet Must be Made or Circled in Red Ink With Date and Name of Person Making Change.

Do not extend notes this side of this line.

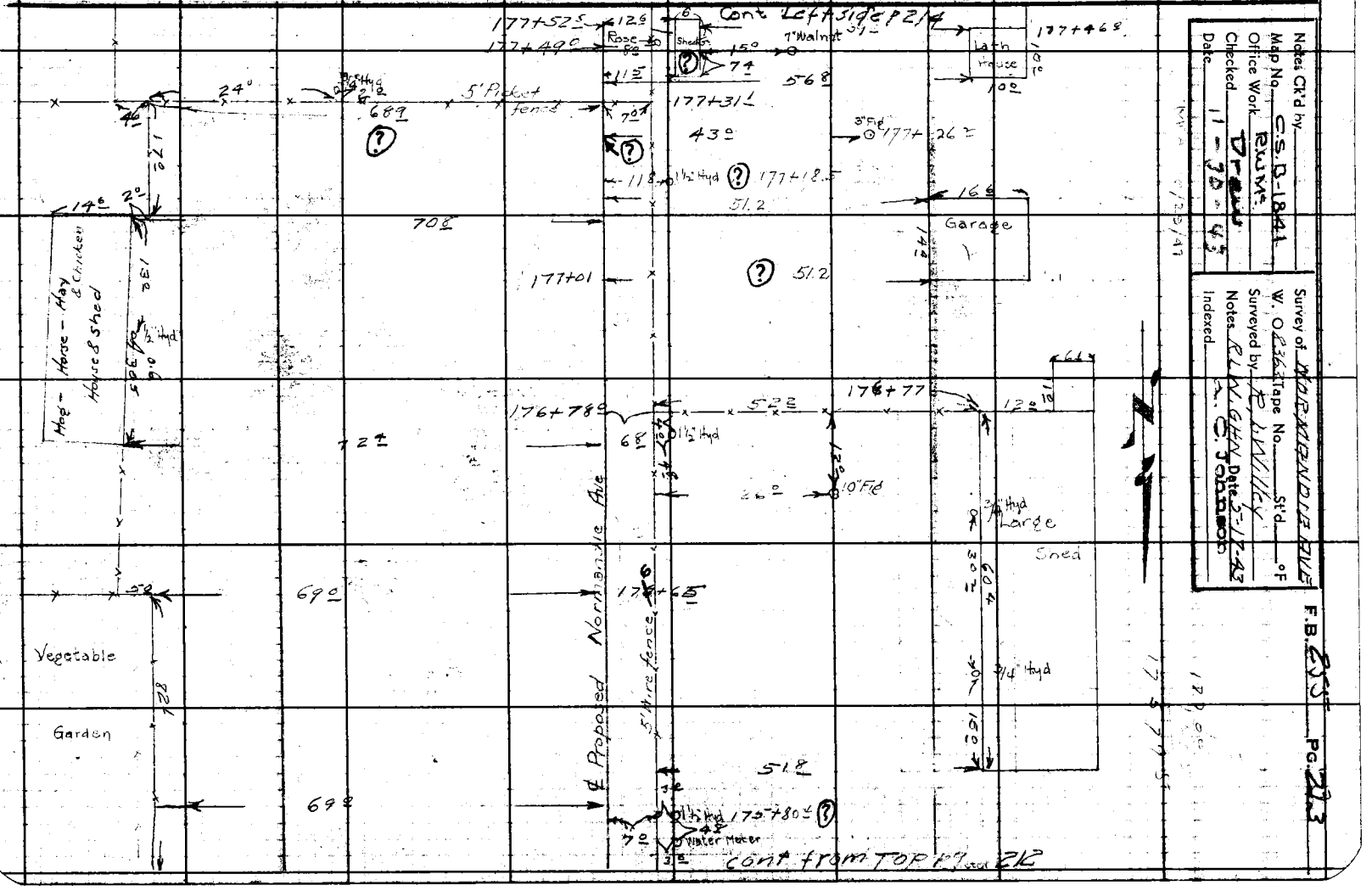

RETURN TO
LOS ANGELES COUNTY SURVEYOR
700 HALL OF RECORDS

Note: Any Additions or Changes on This Sheet Must be Made or Circled in Red Ink With Date and Name of Person Making Change.

Do not extend notes this side of this line.

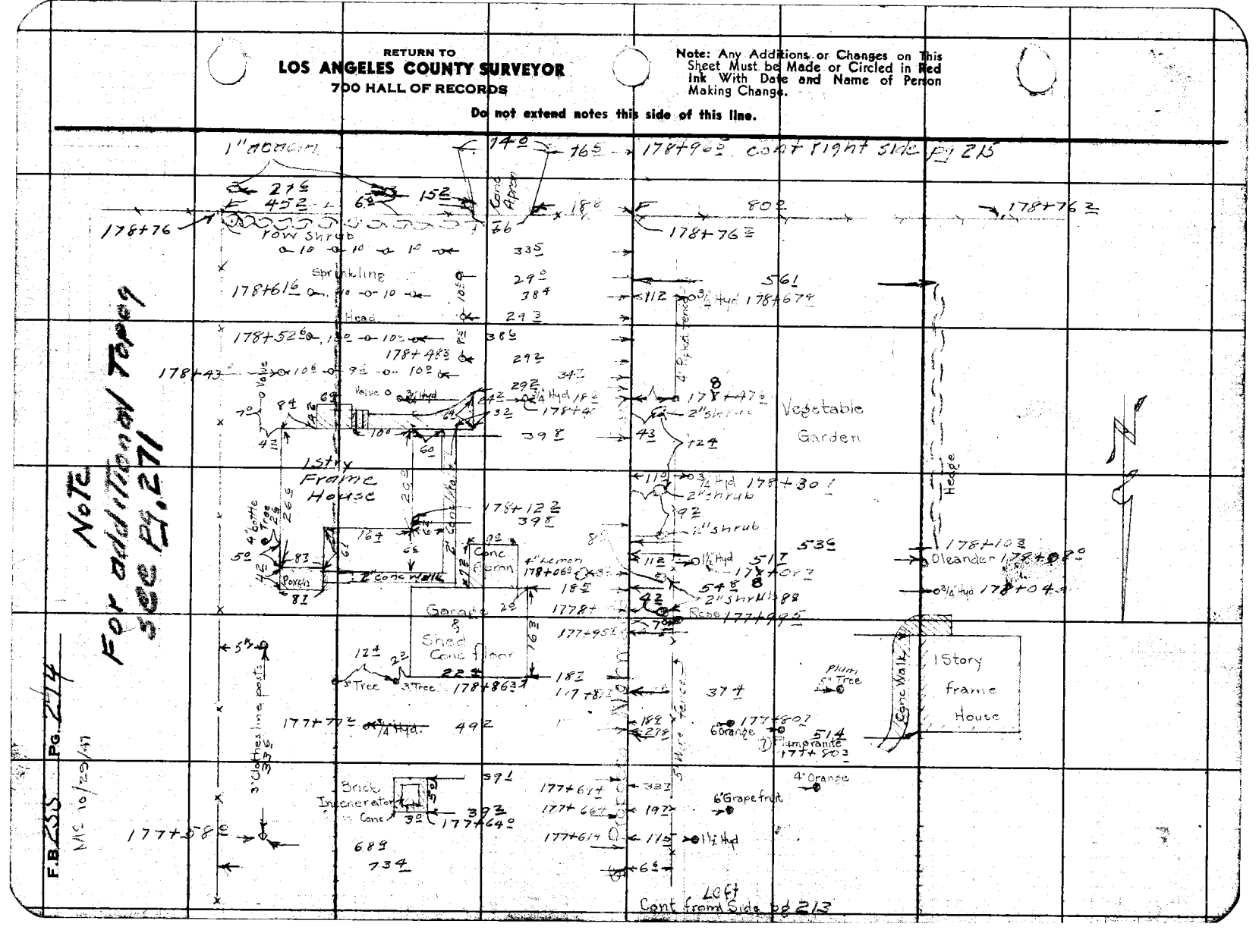

FORM 247 5M 12-40

RETURN TO
LOS ANGELES COUNTY SURVEYOR
700 HALL OF RECORDS

Note: Any Additions or Changes on This Sheet Must be Made or Circled in Red Ink With Date and Name of Person Making Change.

Do not extend notes this side of this line.



RETURN TO
LOS ANGELES COUNTY SURVEYOR
700 HALL OF RECORDS

Note: Any Additions or Changes on This Sheet Must be Made or Circled in **Red Ink** With Date and Name of Person Making Change.

Do not extend notes this side of this line.

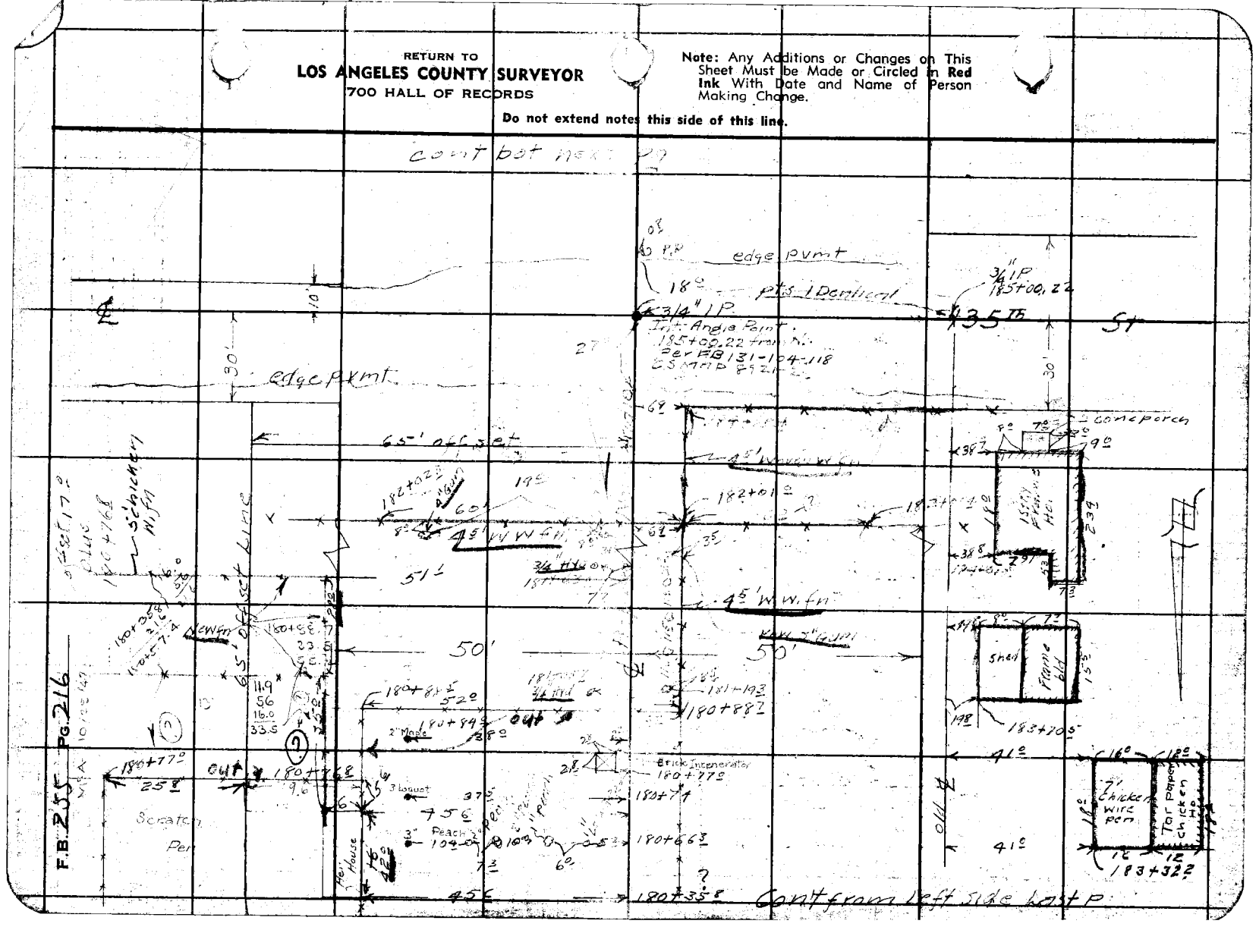

Notes Ck'd by	Survey of Normandie Ave
Map No. C.S.B. 1841	W. O. 8363 Tape No. Std °F
Office Work R.W.McC	Surveyed by R. L. Willey
Checked Dr	Notes R.L.W. GHN Date 5-18-43
Date 11-30-43	Indexed A. C. Johnson

F.B. 255 Pg 217

McA-10 (29/47)

cont bot Pg 217

Additional Tapes

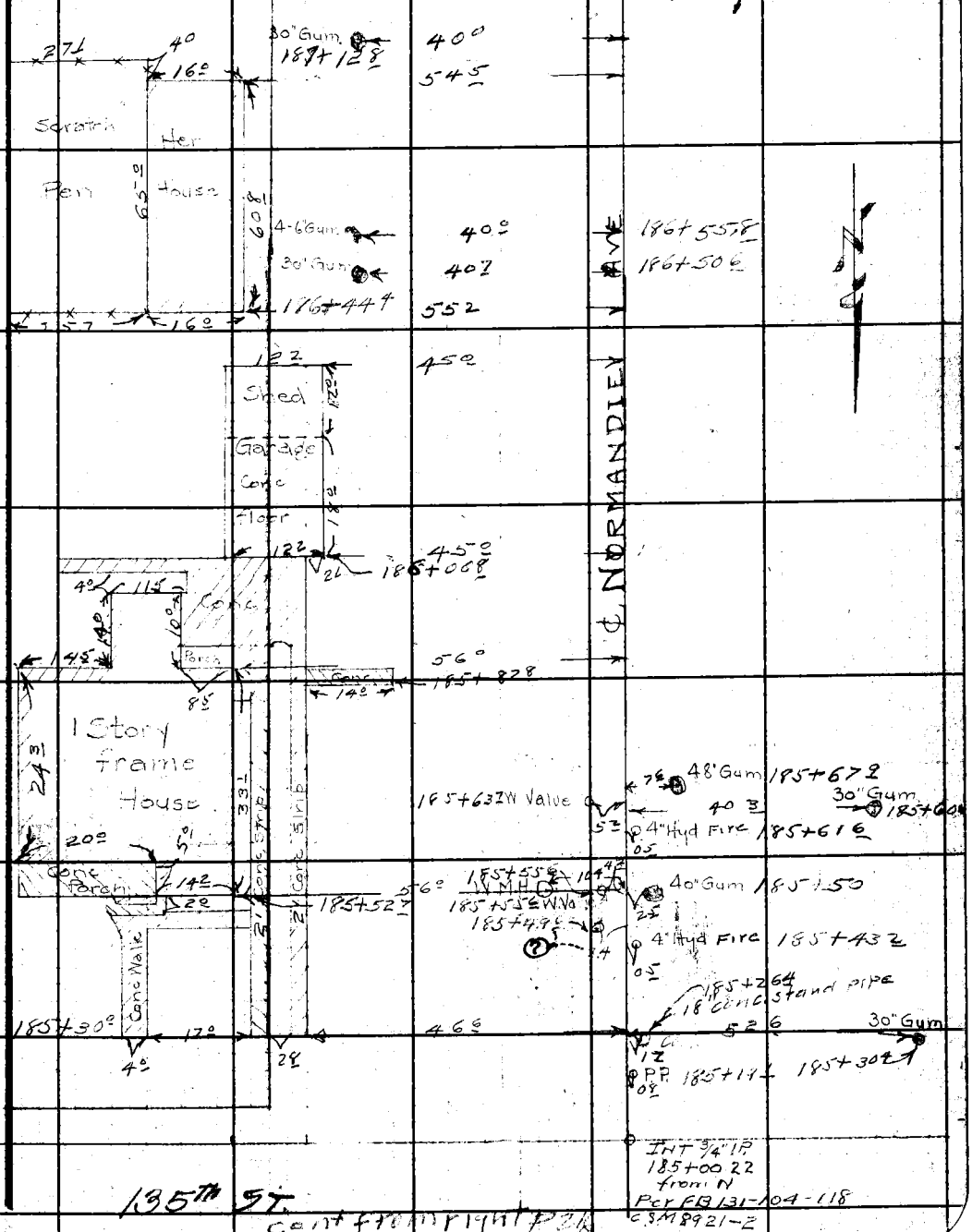

Note: Any Additions or Changes on This Sheet Must be Made or Circled in Red Ink With Date and Name of Person Making Change.

Do not extend notes this side of this line.

RETURN TO
LOS ANGELES COUNTY SURVEYOR
700 HALL OF RECORDS

FORM 247 5M 12-40

F.B. 255 PG. 218

McA 10/29/47

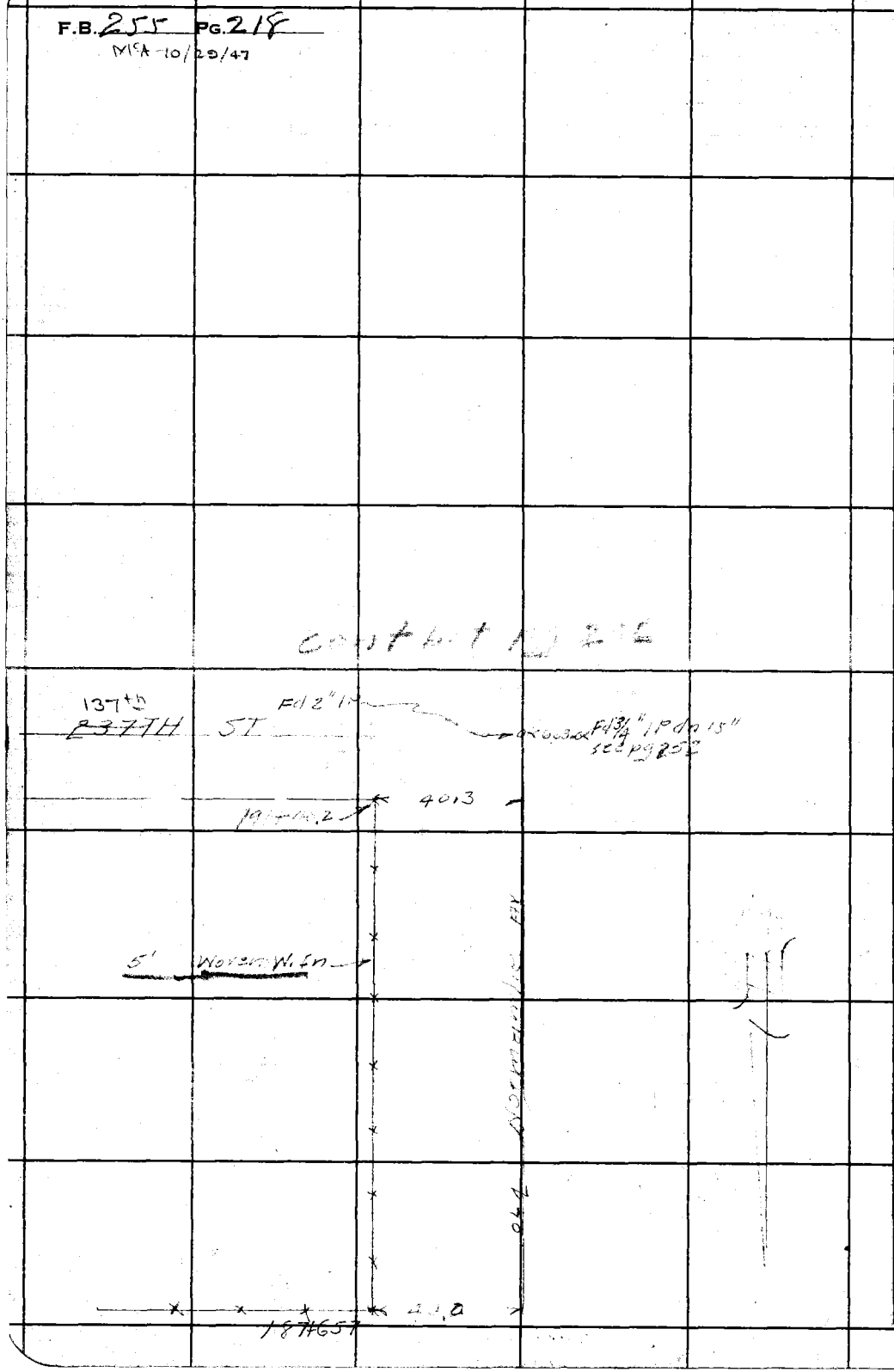

RETURN TO
LOS ANGELES COUNTY SURVEYOR
700 HALL OF RECORDS

Do not extend notes this side of this line.

Note: Any Additions or Changes on This Sheet Must be Made or Circled in **Red Ink** With Date and Name of Person Making Change.

Notes Ck'd by	Survey of Normandie Ave
Map No. C.S.D-1841	W. 08363 Tape No. ___ Std ___ °F
Office Work R.W.McC	Surveyed by R.L. Willey
Checked D.F.E.W.	Notes " Date 6-1-43
Date 11-30-43	Indexed A. C. Johnson

F.B. 255 Pg. 219

LOCATION OF ADDITIONAL IMPROVEMENT ON OLD NORMANDIE AVE SURVEY

JN 8363

Willey
Nichols
Waltermire
Cowhard

Note: Any Additions or Changes on This Sheet Must be Made or Circled in Red Ink With Date and Name of Person Making Change.

Do not extend notes this side of this line.

RETURN TO
LOS ANGELES COUNTY SURVEYOR
700 HALL OF RECORDS

FORM 247 5M 12-30

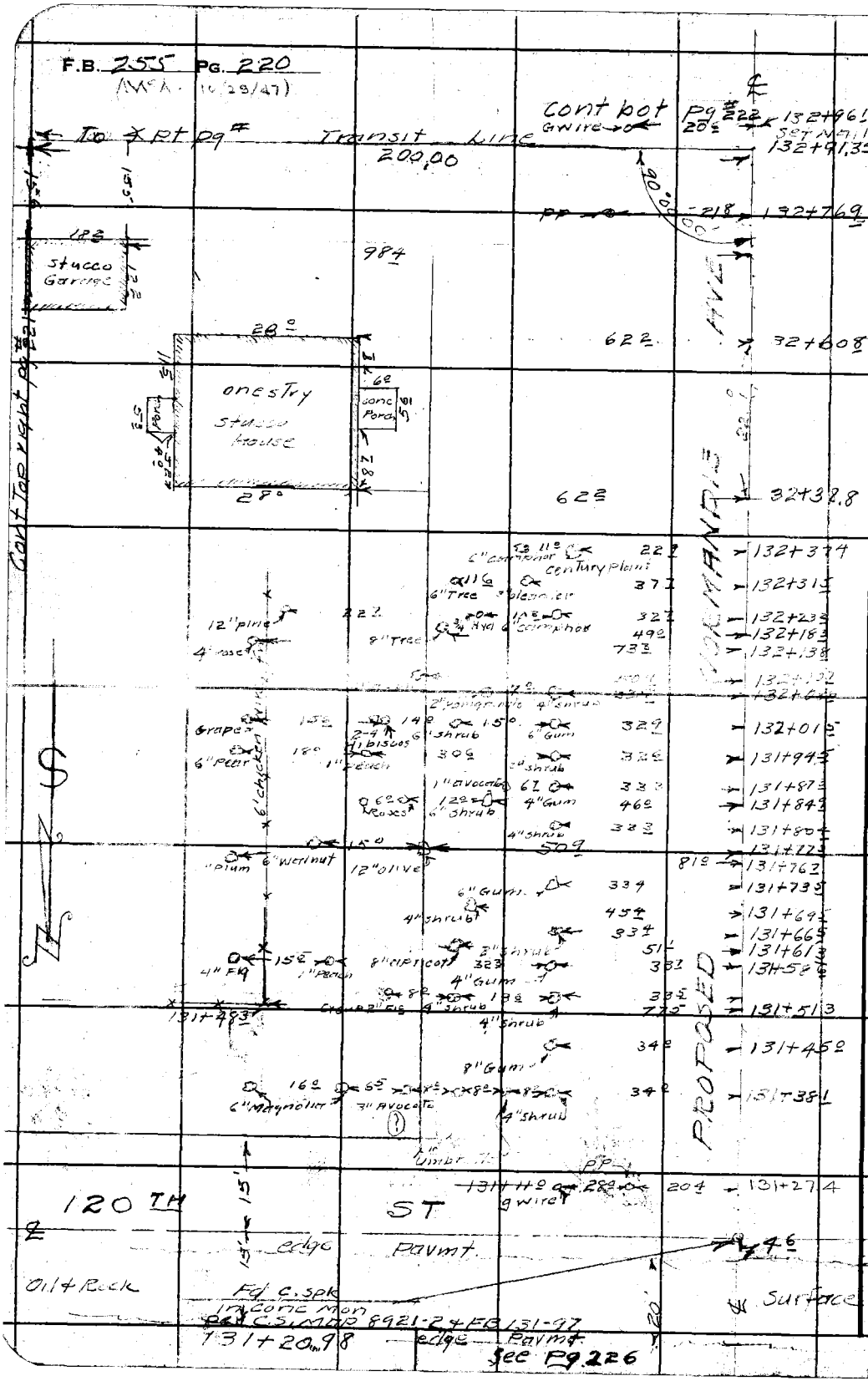

RETURN TO
LOS ANGELES COUNTY SURVEYOR
700 HALL OF RECORDS

Do not extend notes this side of this line.

Note: Any Additions or Changes on This Sheet Must be Made or Circled in **Red Ink** With Date and Name of Person Making Change.

Notes Ck'd by	Survey of Normandie Ave
Map No. CSB 1841	W. O. 8363 Tape No. Std °F
Office Work R.W. MS	Surveyed by R.L. Willey
Checked Drew	Notes " Date 6-1-43
Date 11-30-43	Indexed A. C. John

F.B. 255 Pg. 221

MSA 10/23/43

Cont from Top Left of Pg 220

132+91.35 (?)
To Sta 132+91.35 on Normandie
see P #

Set Nail

200.0

202.0

6' board fn.

182

98.4

122

stucco garage

90.000

Frame bldgs & orchard

See Pg 220

Chick yard and frame chicken houses

26.3

19.7

6' board fn

4' picket fn chicken yards

14

20.9

154.0

Fruit orchard 6" Trees

Area West of Shown on Pg # 220

22.4

22.0

s. edge pvmt. of 120th St.

21.0

Note: Any Additions or Changes on This Sheet Must be Made or Circled in Red Ink With Date and Name of Person Making Change.

Do not extend notes this side of this line.

RETURN TO
LOS ANGELES COUNTY SURVEYOR
700 HALL OF RECORDS

FORM 247 5M 12-40

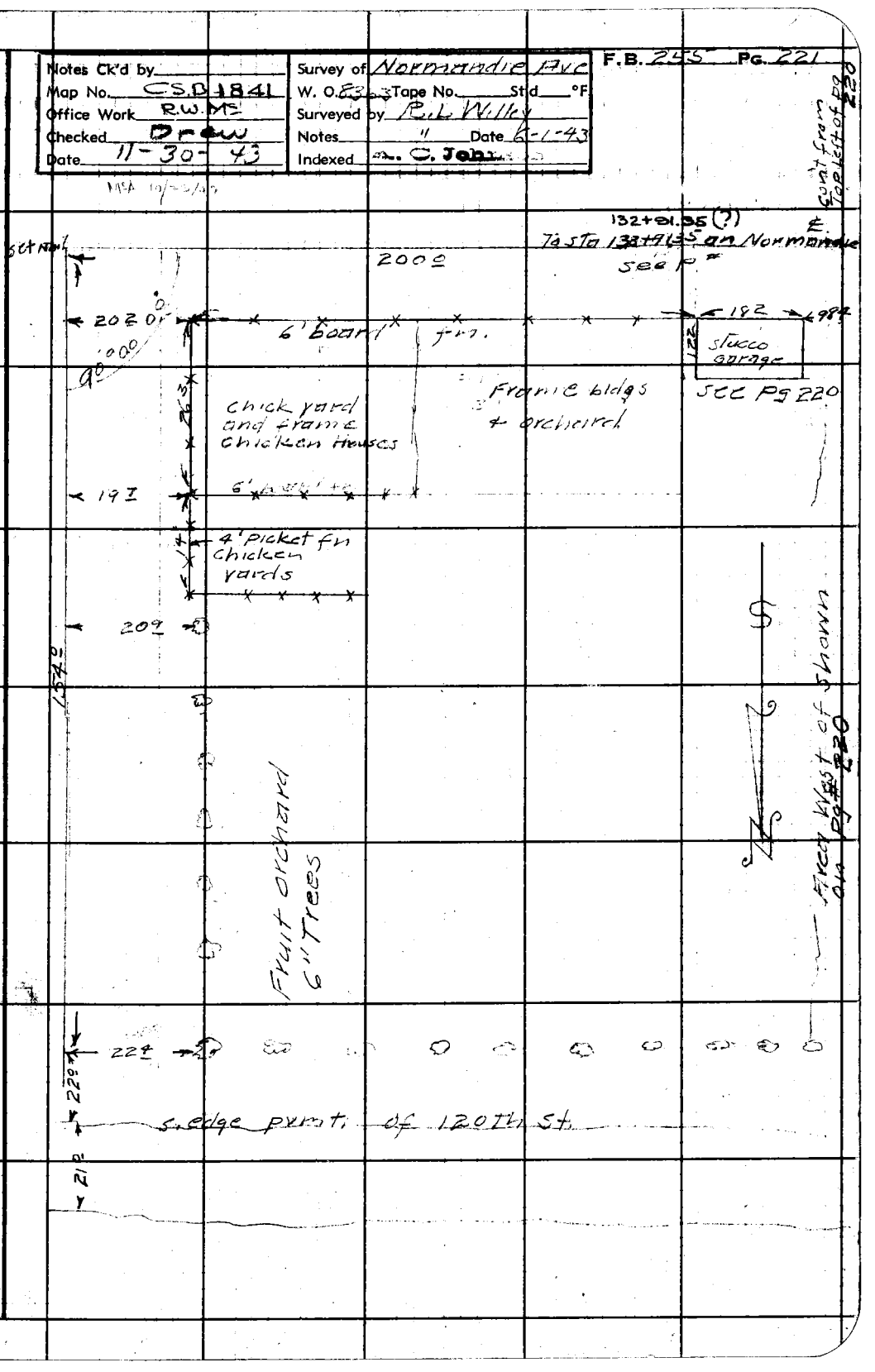

F.B. 255 PG. 222

MSA-10/29/47

Note
additional Topog
in red taken from
old ℄. + shown in
Red 10-16-47
RLW.

being constructed
22.6
20'
1 sty frame
20'
20'
22'

Fd 2x2
134+4601
PCY C.S. Map 8921-2

1263

308 → 134+700

edge

pvmt

121st

114

72

edge

pvmt

288 → 134+263

53°

Interspersed Fruit Trees and shrubs

PROP. NORMANDIE AVE

132+84.4

485

6' shrub

318 → 133+083

cont from [illegible]

RETURN TO
LOS ANGELES COUNTY SURVEYOR
700 HALL OF RECORDS

Do not extend notes this side of this line.

Note: Any Additions or Changes on This Sheet Must be Made or Circled in Red Ink With Date and Name of Person Making Change.

Notes Ck'd by	Survey of Normandie Ave
Map No. CSD-1841	W. O. 8363 Tape No. Std °F
Office Work RWMc	Surveyed by R. L. Willey
Checked Dr	Notes " Date 6-1-43
Date 11-30-43	Indexed C. Job

F.B. 255 Pg. 223

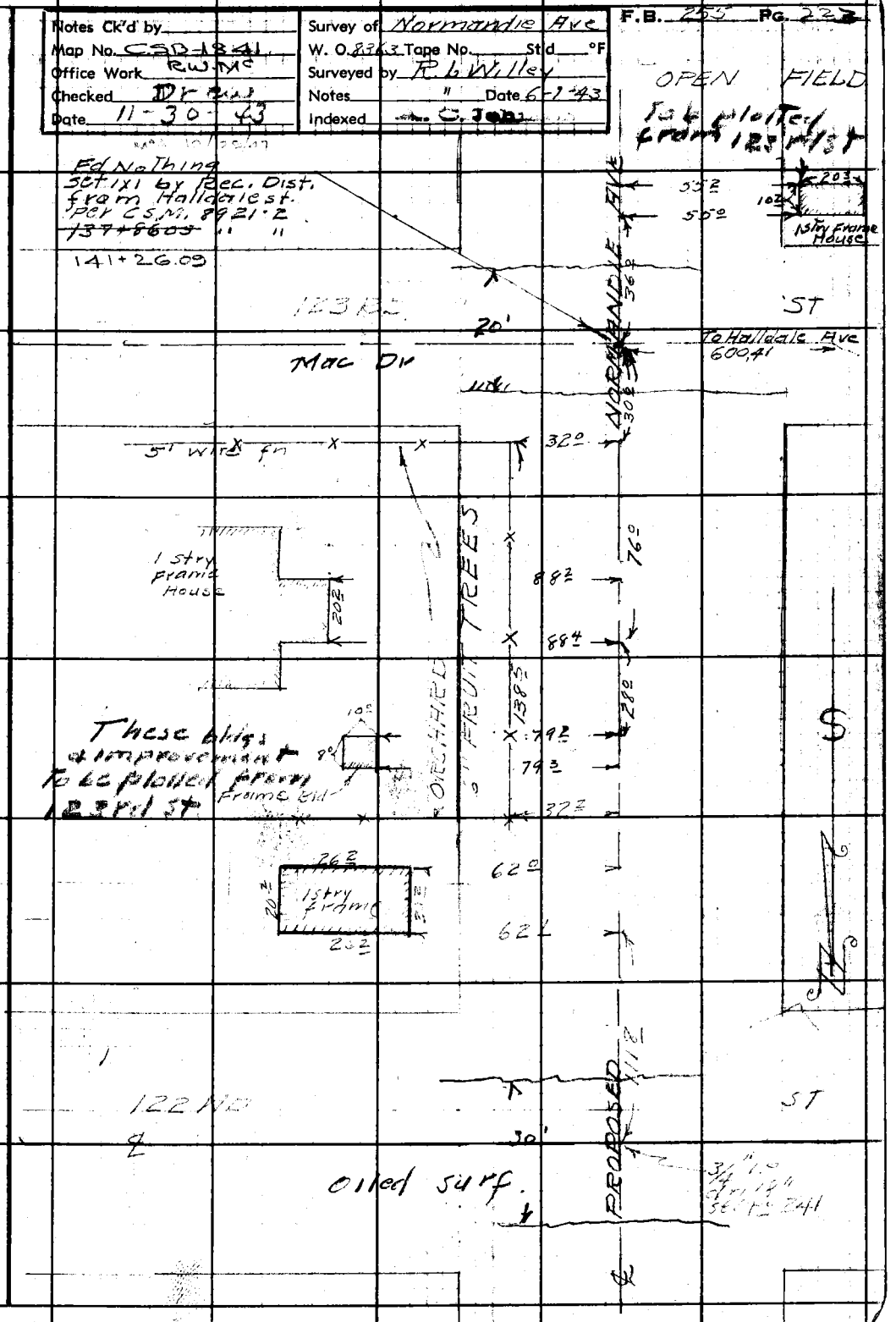

Note: Any Additions or Changes on This Sheet Must be Made or Circled in Red Ink With Date and Name of Person Making Change.

Do not extend notes this side of this line.

RETURN TO
LOS ANGELES COUNTY SURVEYOR
700 HALL OF RECORDS

FORM 247 5M 12-40

RETURN TO
LOS ANGELES COUNTY SURVEYOR
700 HALL OF RECORDS

Note: Any Additions or Changes on This Sheet Must be Made or Circled in **Red Ink** With Date and Name of Person Making Change.

Do not extend notes this side of this line.

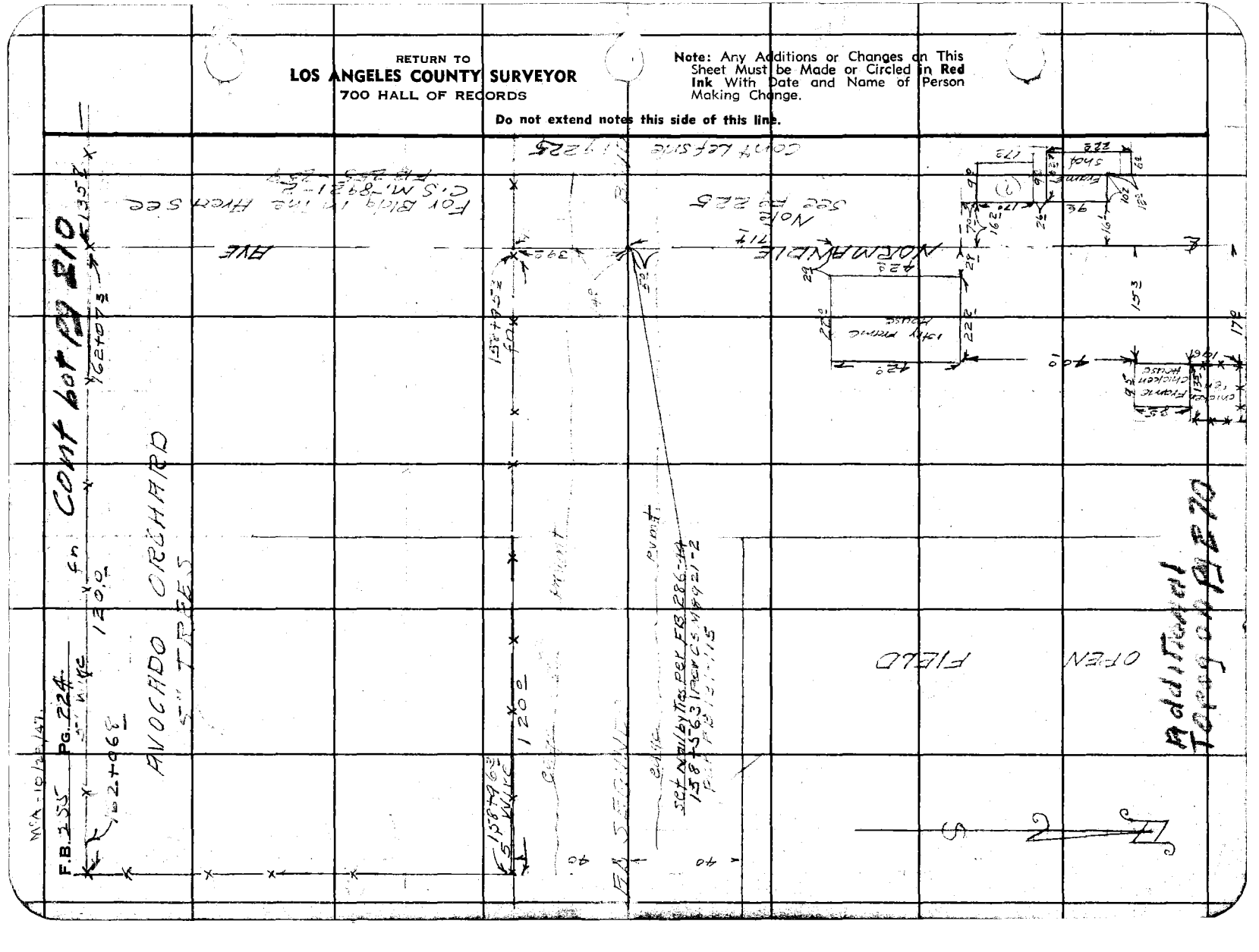

COPIES TO

LOS CERRITOS

(REGIONAL OFFICE)

pages 225 thru 254

MSA 10/29/47

Notes Ck'd by	Survey of Normandie Ave
Map No. C.S.B. 1841	W. O. 8363 Tape No. Std. °F
Office Work R.W.M.	Surveyed by R. L. Willey
Checked Drew	Notes " Date 6-2-43
Date 11-30-43	Indexed [illegible] Job

F.B. 255 Pg. 225

Cont bet Pg 210

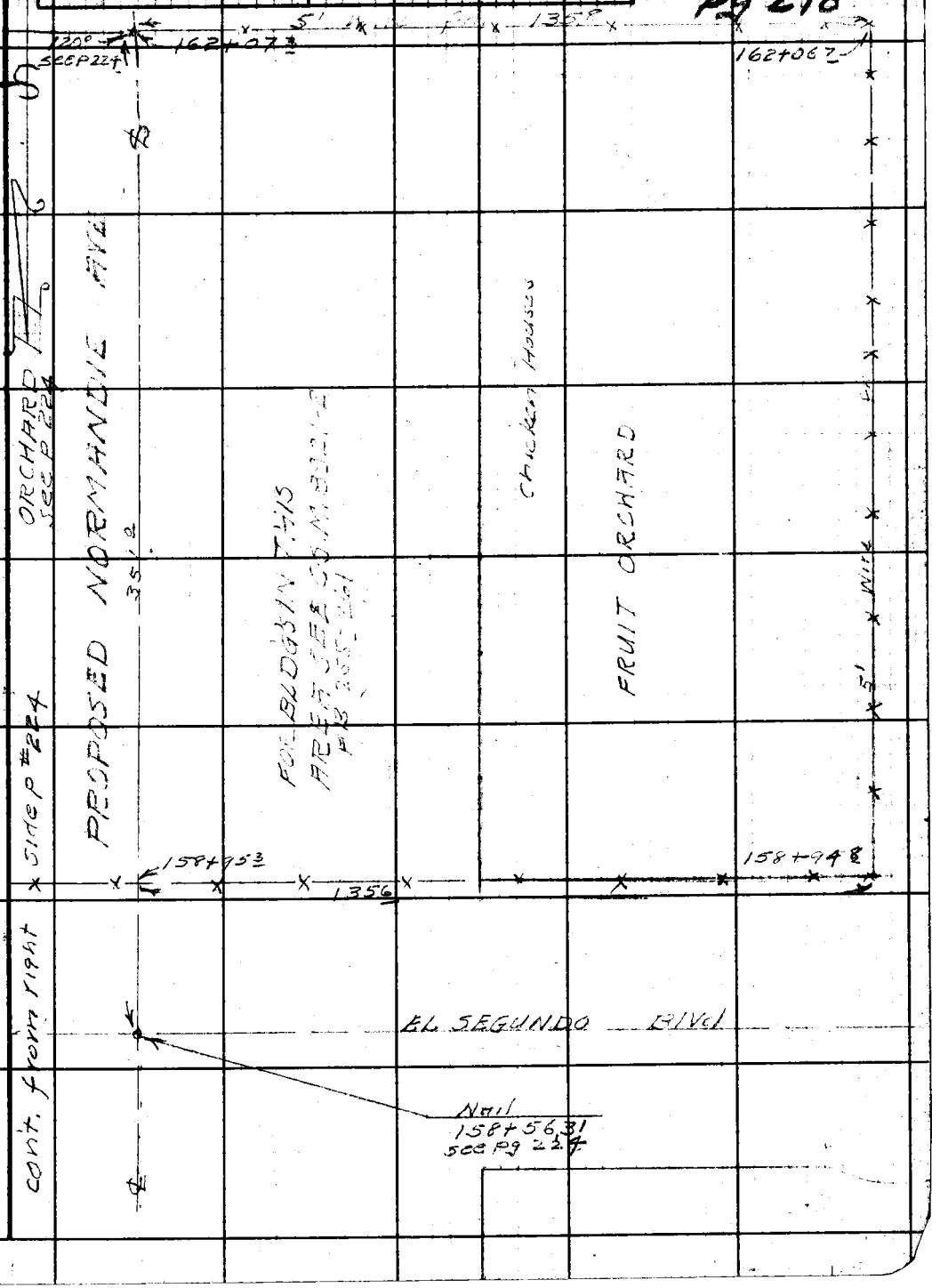

Note: Any Additions or Changes on This Sheet Must be Made or Circled in Red Ink With Date and Name of Person Making Change.

Do not extend notes this side of this line.

RETURN TO
LOS ANGELES COUNTY SURVEYOR
700 HALL OF RECORDS

FORM 247 5M 12-40

RETURN TO
LOS ANGELES COUNTY SURVEYOR
700 HALL OF RECORDS

Note: Any Additions or Changes on This Sheet Must be Made or Circled in **Red Ink** With Date and Name of Person Making Change.

Do not extend notes this side of this line.

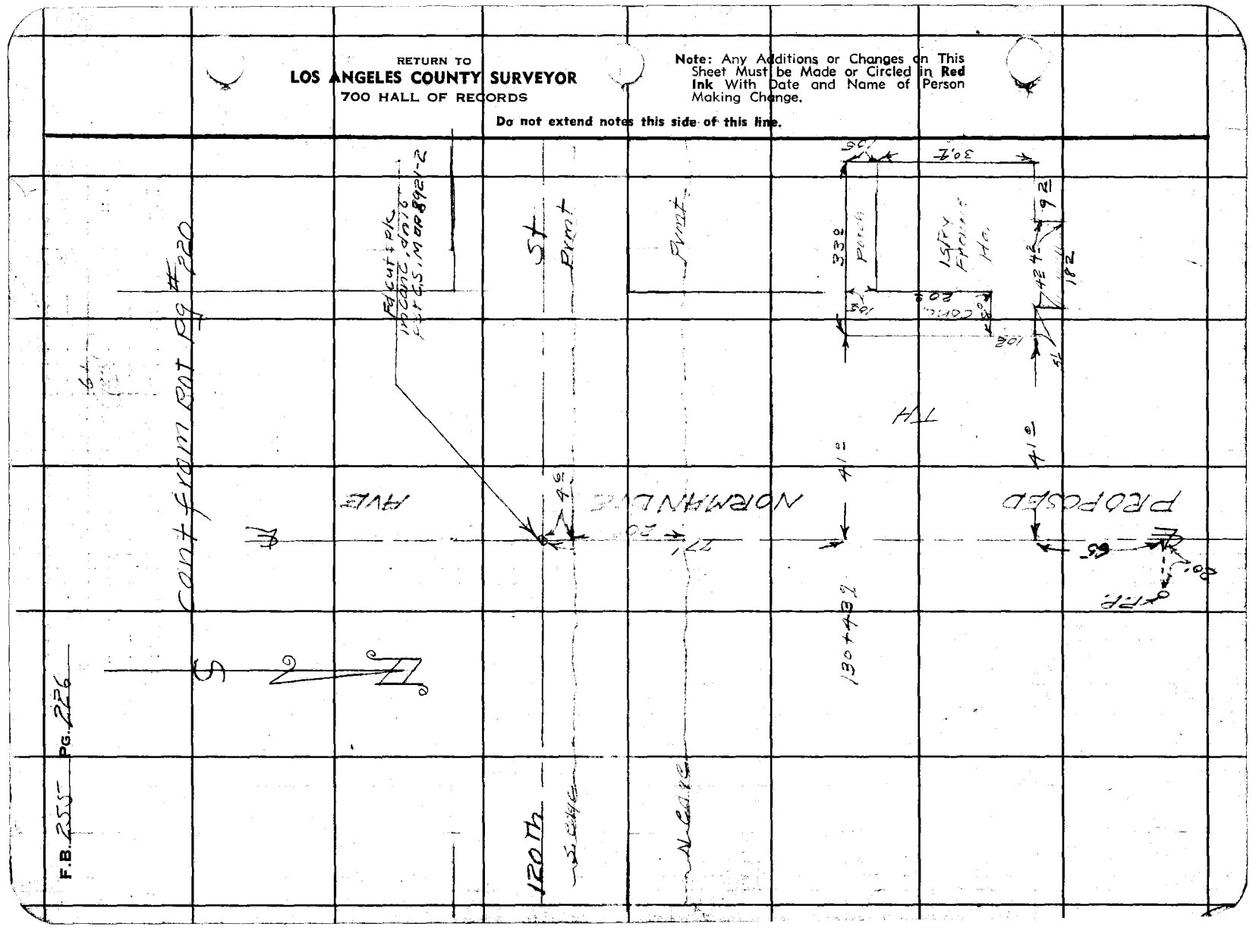

Notes Ck'd by	Survey of Normandie Ave
Map No.	W. O. 8363 Tape No. 73 Std. 62 °F
Office Work	Surveyed by R.L.Willey
Checked Drew	Notes R.L.W. Date 6-43
Date 11-30-43	Indexed A.C. Johnson 1-22-44

F.B. 295 Pg. 227

Note: Any Additions or Changes on This Sheet Must be Made or Circled in Red Ink With Date and Name of Person Making Change.

Do not extend notes this side of this line.

RETURN TO
LOS ANGELES COUNTY SURVEYOR
700 HALL OF RECORDS

FORM 247 SM 12-40

Note

For more recent survey of this line see Pg 233

~~FINAL~~ CENTER LINE SURVEY

of

NORMANDIE AVE

From Imperial Hwy To 120th St

JN 8363

R.L.Willey
Geo. Nichols
D.S. Waltermire
W.S. Comberd
E.N. Codding

F.B. 255 PG. 228

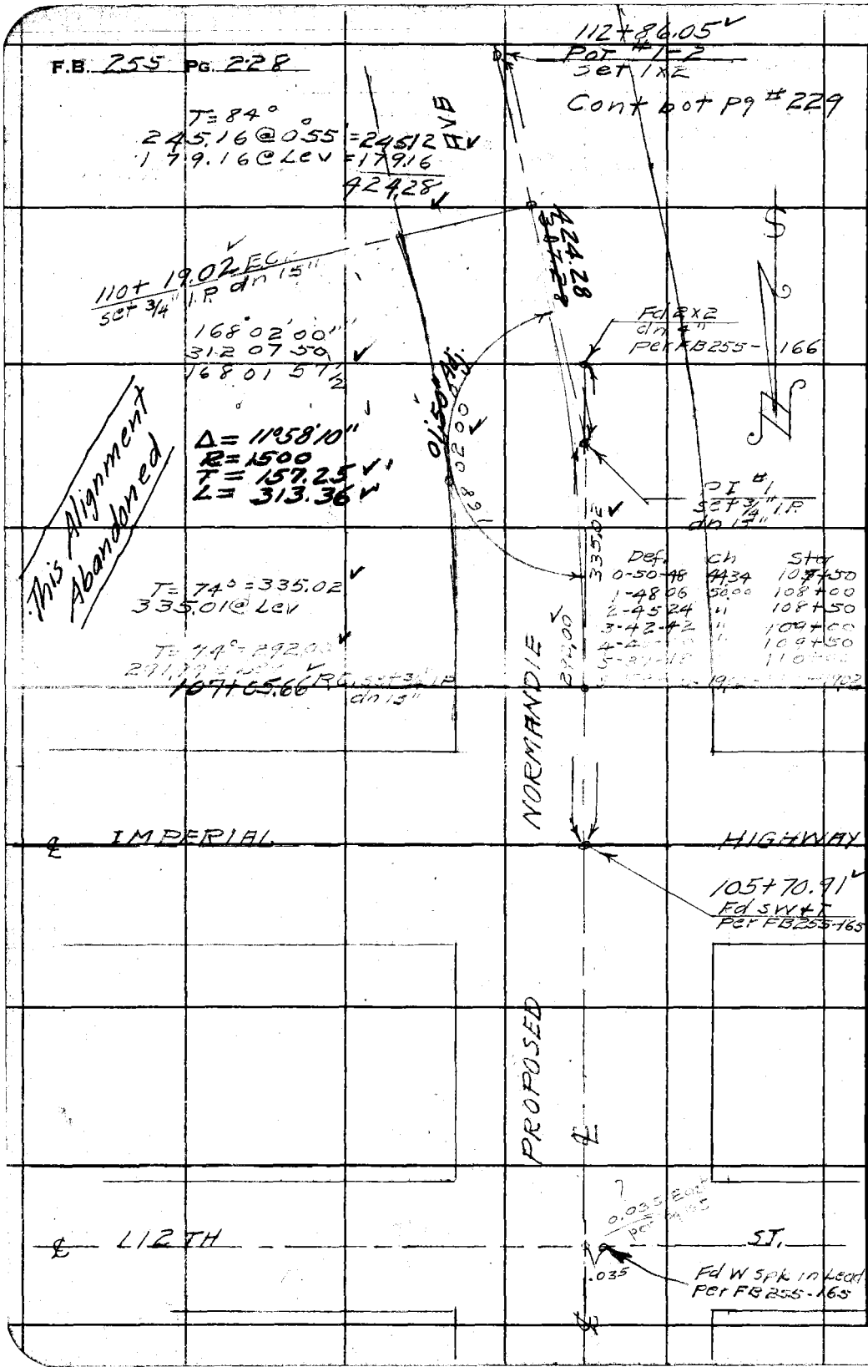

RETURN TO
LOS ANGELES COUNTY SURVEYOR
700 HALL OF RECORDS

Do not extend notes this side of this line.

Note: Any Additions or Changes on This Sheet Must be Made or Circled in **Red Ink** With Date and Name of Person Making Change.

Notes Ck'd by	Survey of Normandie Ave
Map No.	W. 08363 Tape No. 73 Std 84 °F
Office Work	Surveyed by R. L. Willey
Checked Drew	Notes R.L.W. Date 6-21-43
Date 11-30-43	Indexed A. C. Johnson

F.B. 255 Pg. 229

Cont bot p 230

Sta.	Def	Ch
115+00	0°26'-54"	23.46
115+50	1-24-12	50.00
116+00	2-21-30	"
116+50	3-18-48	"
117+00	4-16-06	"
117+50	5-13-24	"
117+91.50	6-00-55	41.00

118+96.27
POT 2-3
Set 1x2

01°50' Adj.
12°02'00"

83.87

118+12.40
POT #1-3

NORMANDIE AVE

T = 78°
83.95 @ 2°27' = 83.87

EC 117+91.50

12°02'00"
48 07 50
12 01 57½

178.96

T = 88°
179.39 @ 3°57' = 178.96

Δ = 12°01'50"
R = 1500
T = 158.06
L = 314.96

P1 #2
set 2x2 flush
bot fill in
dump.
T = 80°
66.20 @ 15°38' = 63.75

63.75

POST 1-2
Set 1x2

114+76.54 BC
set 2x2 Top of bank in rubish heap

T = 80°
102.98 @ 6°16' = 102.36

102.36

This Alignment
Abandoned

114+68.49
POT. 2-2
Set 1x2

PROPOSED

182.44

T = 82°
182.48 @ 113 = 182.44

112+86.05
POT #1-2
1x2

Cont from Top P228

Note: Any Additions or Changes on This Sheet Must be Made or Circled in Red Ink With Date and Name of Person Making Change.

Do not extend notes this side of this line.

RETURN TO
LOS ANGELES COUNTY SURVEYOR
700 HALL OF RECORDS

FORM 247 RM 12-40

F.B. 255 PG. 230

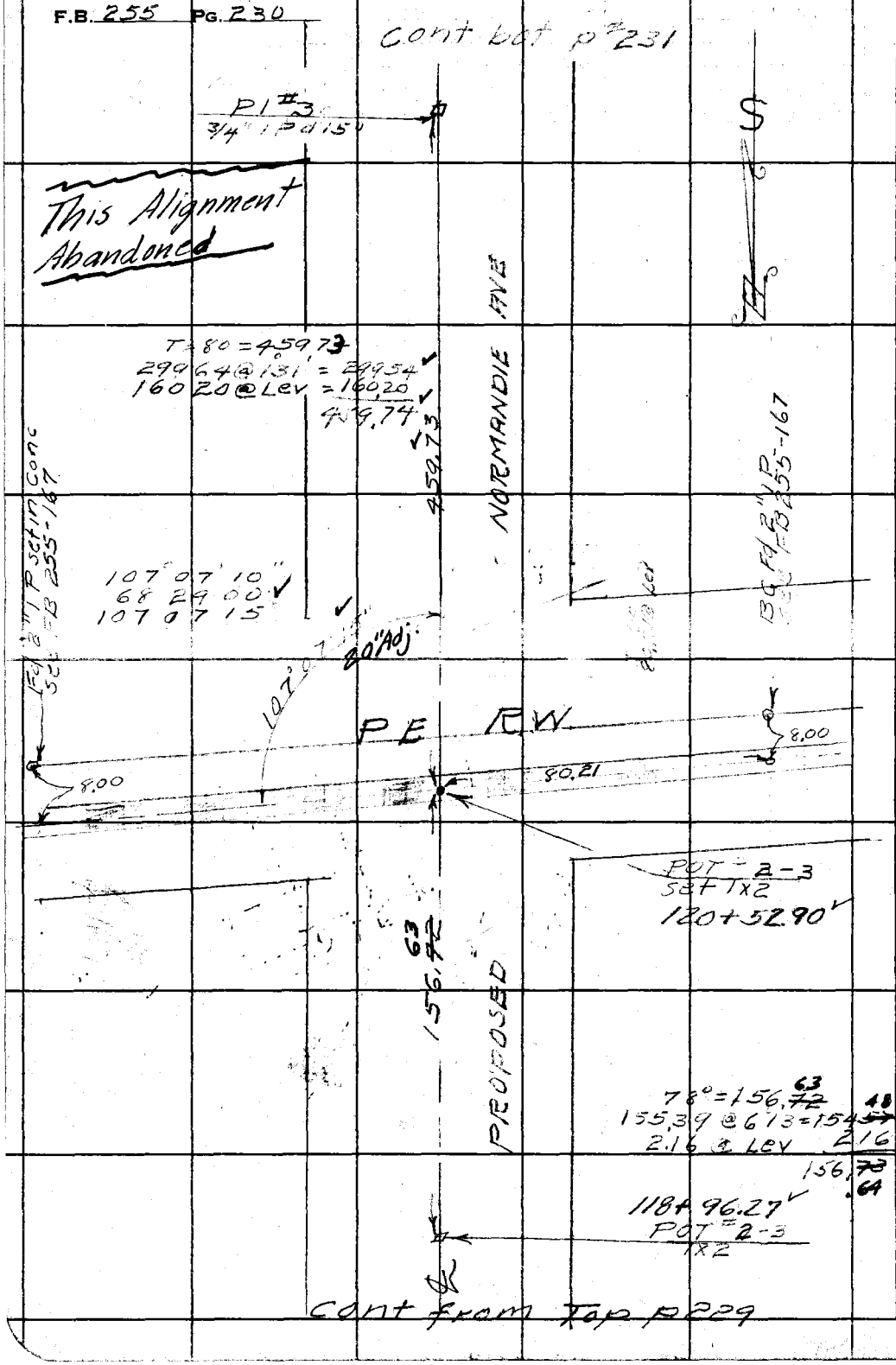

RETURN TO
LOS ANGELES COUNTY SURVEYOR
700 HALL OF RECORDS

Do not extend notes this side of this line.

Note: Any Additions or Changes on This Sheet Must be Made or Circled in **Red Ink** With Date and Name of Person Making Change.

Notes Ck'd by Adm.	Survey of Normandie Ave	F.B. 255	Pg. 234
Map No.	W. O. 3763 Tape No. 73 Std. 84 °F.		
Office Work	Surveyed by R.L. Wiley		
Checked Drew	Notes RLW Date 6-21-43		
Date 11-30-43	Indexed A. C. Johnson		

Cont Right side p232

Sta	Defl	Ch
131+00	0-9-03	8.70
131+50	1-06-21	50.00
132+00	2-03-39	"
132+50	3-00-57	"
133+00	3-58-15	"
133+50	4-55-33	"
134+00	5-52-51	"
134+50	6-50-09	"
134+51.93	6-52-20	1.93

Fd set 3/4" I.P. dn 15"
134+51.93

166°15'30"
30°02'00
166 13 30

Δ = 13°44'40"
R = 1500
T = 180.78
L = 359.83

1 = 78° = 184.38
184.39 @ .021' =

P.I. NOT Fd

3 Pt
Fd Spk. in conc. 0.21 Rad
Sec F8255-10R
131+23.37
B. Curve set 3/4" I.P. dn 15"
130+92.10

120TH

NORMANDIE AVE

LINE

Lot

114.38 Calc.

P.I. #4
Set 3/4" I.P. dn 15"
72° = 117.81
117.82 @ L.C.V.

POST #1-4
Set 1x2
ST

130+88.50
POST #1-4
Set 1x2

103°51'40
30°27'00
103 51 40

Fd nail in conc. Hub

EC Set 3/4" I.P. dn 15"
126+91.84

166°14'40"
30°45'20
166 14 35

Δ = 13°45'25"
R = 1500
T = 180.85
L = 360.16

T = 78° 57761
300.86 @ 8.03' = 30044
277.58 @ 3.02' = 27719
57763

Stat	Defl	Ch
123+50	0-21-00	18.32
124+00	1-18-18	50.00
124+50	2-15-36	"
125+00	3-12-54	"
125+50	4-10-12	"
126+00	5-07-30	"
126+50	6-04-48	"
126+91.84	6-52-45	41.84

57761

Proposed ℄

This Alignment Abandoned

P.I. #3
3/4" I.P. dn 15"

2552.46

PROPOSED ℄

To Imperial Hwy
(See Pg. 234)

Cont from Top p. #230

P.C. 123+31.68
Set 3/4" I.P. dn 15"

Note: Any Additions or Changes on This Sheet Must be Made or Circled in Red Ink With Date and Name of Person Making Change.

Do not extend notes this side of this line.

RETURN TO
LOS ANGELES COUNTY SURVEYOR
700 HALL OF RECORDS

FORM 247 5M 12-40

RETURN TO
LOS ANGELES COUNTY SURVEYOR
700 HALL OF RECORDS

Note: Any Additions or Changes on This Sheet Must be Made or Circled in **Red Ink** With Date and Name of Person Making Change.

Do not extend notes this side of this line.

F.B. 255 Pg. 232

Notes Ck'd by	Survey of Normandie Ave
Map No. CSD-1841	W. O. 8363 Tape No. 072 Std 84 °F
Office Work R.W. McA	Surveyed by R. L. Willey
Checked Drew	Notes R.L.W. Date 9-15-43
Date 11-30-43	Indexed A. C. Johnson 10-2-43

F.B. 255 Pg. 233

CENTER LINE SURVEY
of
NORMANDIE AVE
from Imperial Hwy
To Rosecrans Ave
JN 8363

Sept 1943
R L Willey
Geo Nichols
D. Wallermire
F. H. Shaffer

Note: Any Additions or Changes on This Sheet Must be Made or Circled in Red Ink With Date and Name of Person Making Change.

Do not extend notes this side of this line.

RETURN TO
LOS ANGELES COUNTY SURVEYOR
700 HALL OF RECORDS

FORM 247 5M 12-40

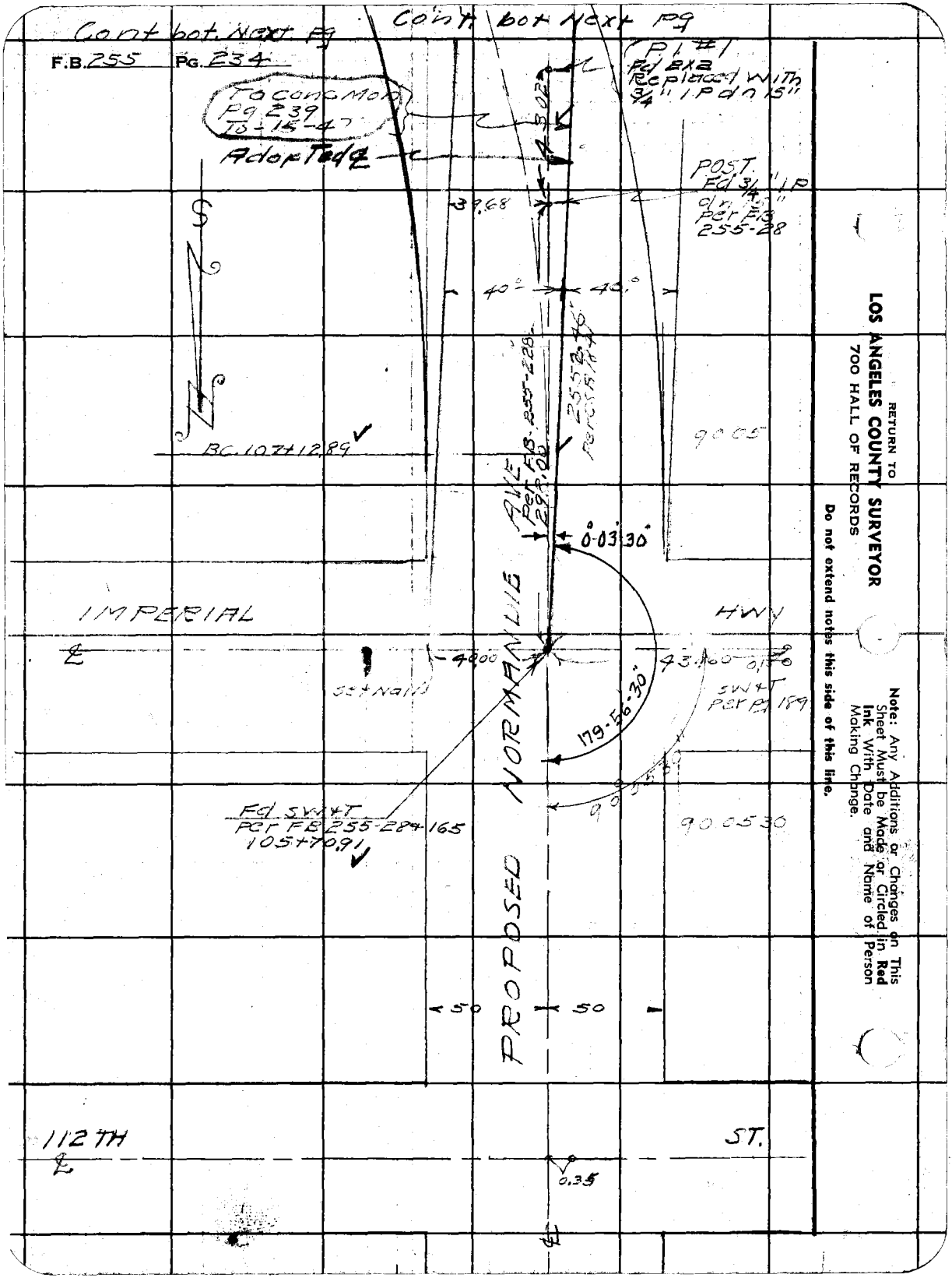

RETURN TO
LOS ANGELES COUNTY SURVEYOR
700 HALL OF RECORDS

Do not extend notes this side of this line.

Note: Any Additions or Changes on This Sheet Must be Made or Circled in Red Ink With Date and Name of Person Making Change.

Notes Ck'd by R.A. McPh.	Survey of Normandie Ave
Map No. CSB-1541	W. O. 8363 Tape No. 73 Std 84°F
Office Work R.W. McP. - McP.	Surveyed by R. L. Willey
Checked Drew	Notes R.L.W. Date 9-43
Date 11-30-43	Indexed A. C. Johnson

F.B. 255 PG. 235

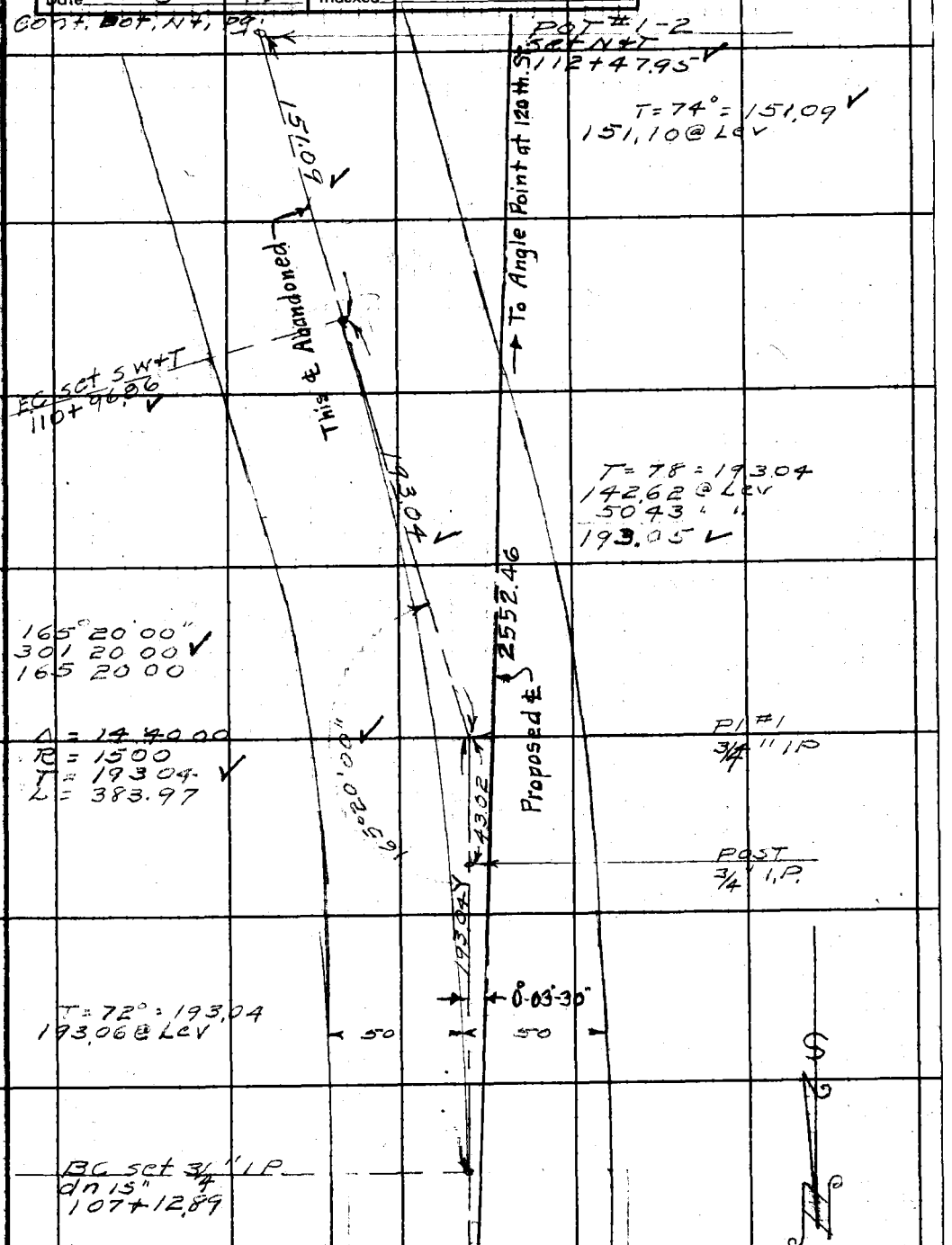

Note: Any Additions or Changes on This Sheet Must be Made or Circled in Red Ink With Date and Name of Person Making Change.

Do not extend notes this side of this line.

RETURN TO
LOS ANGELES COUNTY SURVEYOR
700 HALL OF RECORDS

FORM 247 5M 12-40

cont from Top last pg

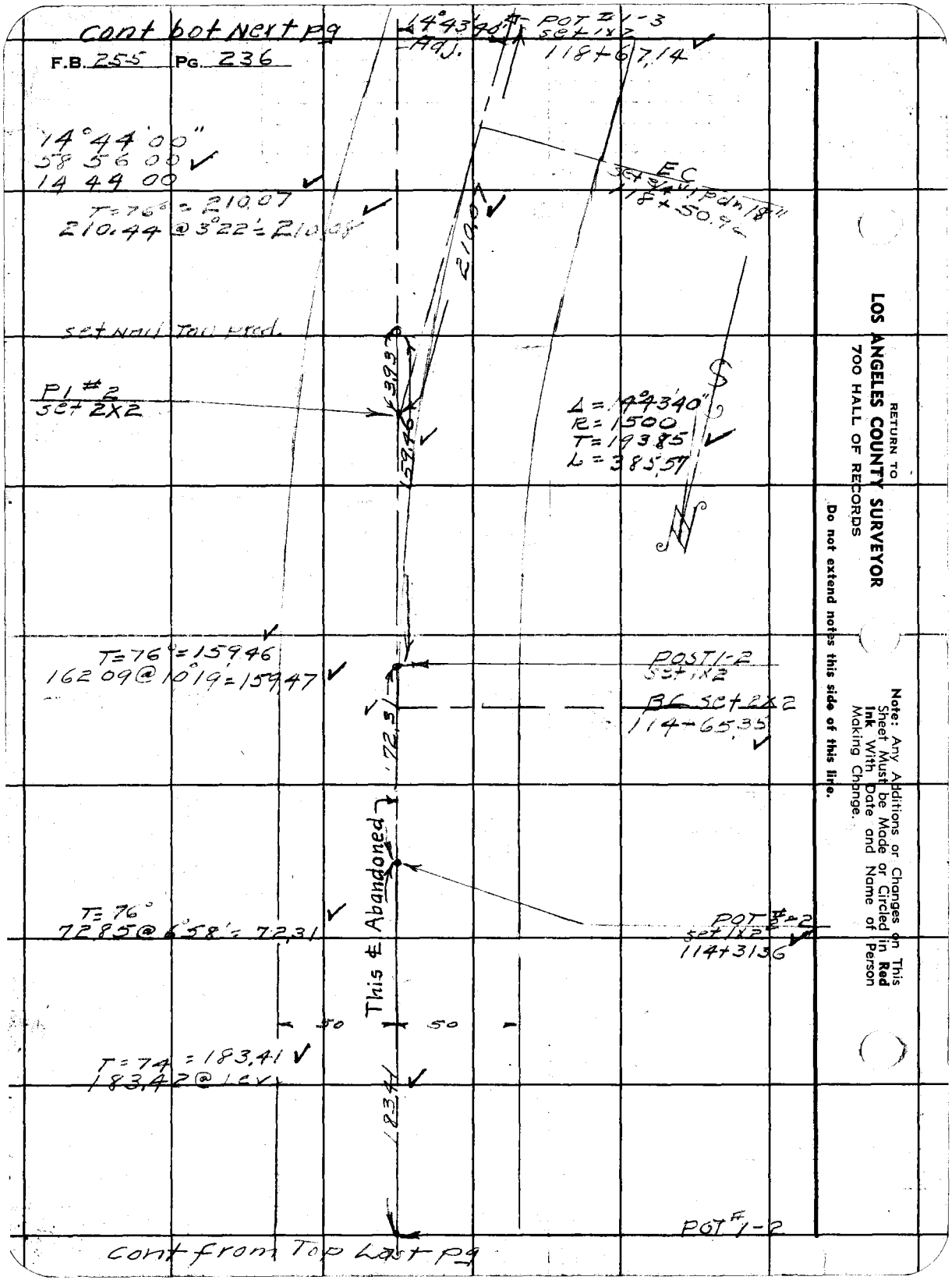

RETURN TO
LOS ANGELES COUNTY SURVEYOR
700 HALL OF RECORDS

Do not extend notes this side of this line.

Note: Any Additions or Changes on This Sheet Must be Made or Circled in **Red Ink** With Date and Name of Person Making Change.

Notes Ck'd by K.R. McP.	Survey of Normandie Ave
Map No. CSD-1841	W. O. 8363 Tape No. 73 Std 84°F
Office Work R.W. McP - McP	Surveyed by R.L. Willey
Checked Drew	Notes R.L.W. Date 9-43
Date 11-30-42	Indexed A. C. Johnson

F.B. 255 Pg. 237

Con't bot Next pg

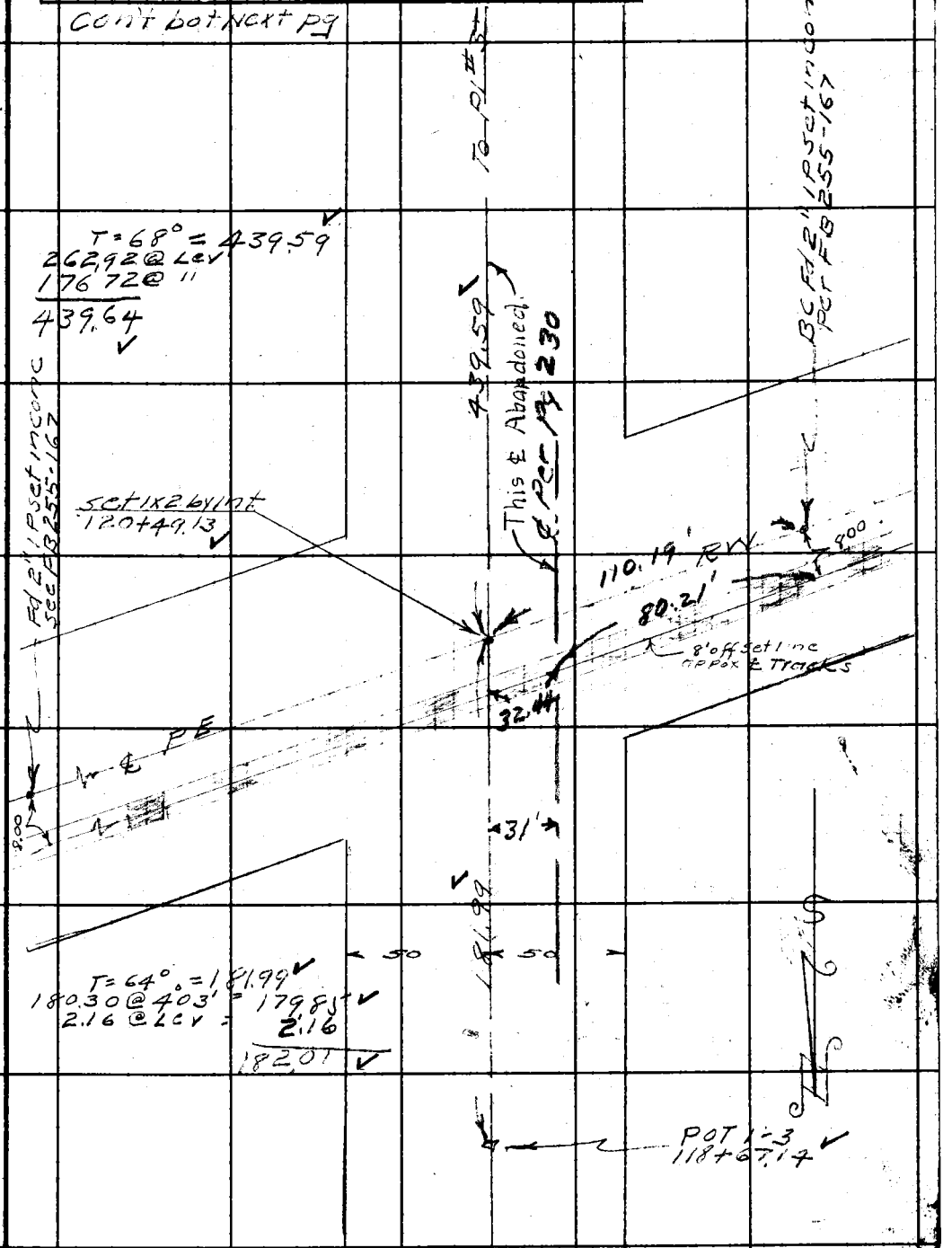

Con't from Top Last pg

Note: Any Additions or Changes on This Sheet Must be Made or Circled in Red Ink With Date and Name of Person Making Change.

Do not extend notes this side of this line.

RETURN TO
LOS ANGELES COUNTY SURVEYOR
700 HALL OF RECORDS

FORM 247 3M 12-40

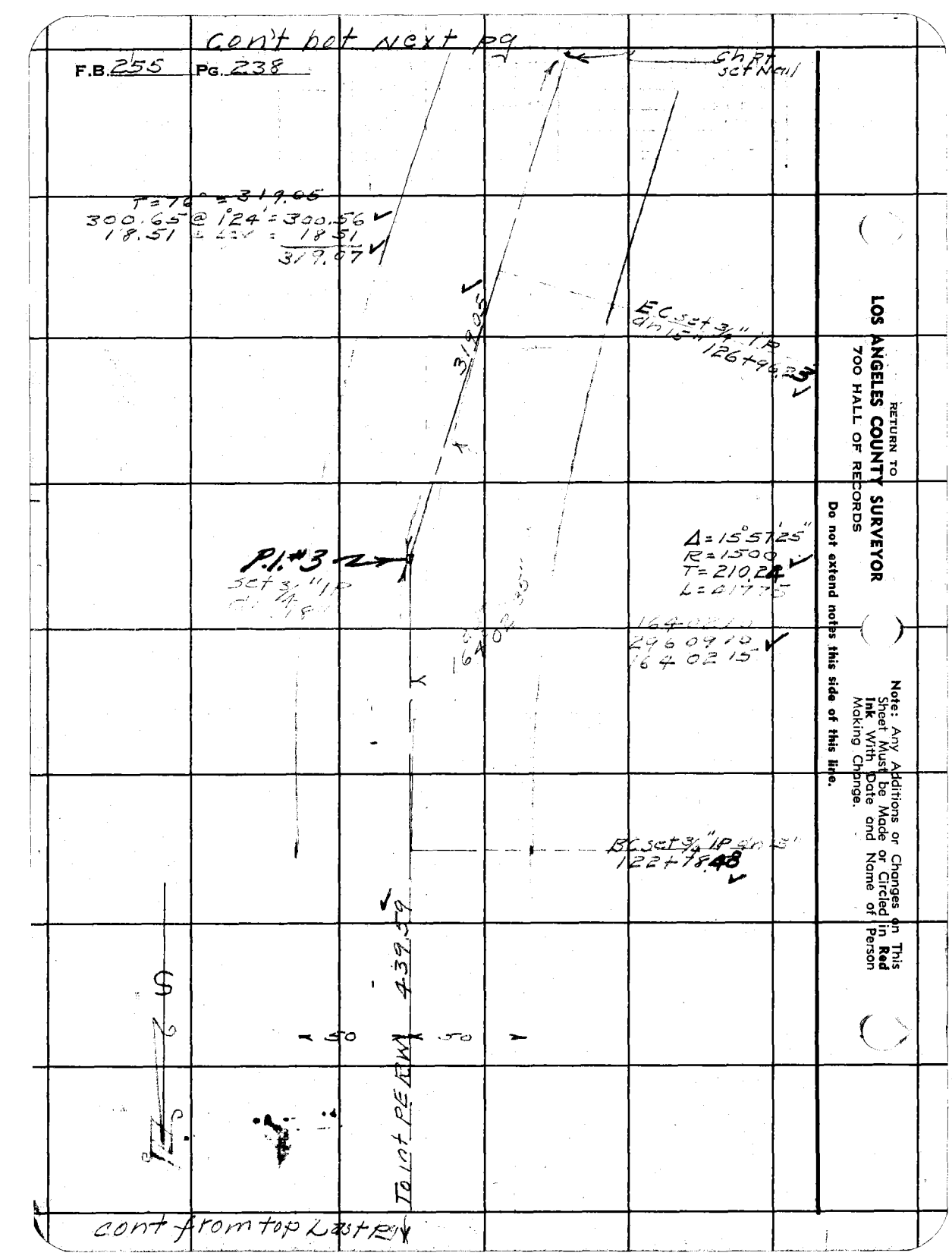

RETURN TO
LOS ANGELES COUNTY SURVEYOR
700 HALL OF RECORDS

Do not extend notes this side of this line.

Note: Any Additions or Changes on This Sheet Must be Made or Circled in **Red Ink** With Date and Name of Person Making Change.

Notes Ck'd by K.R. McP.	Survey of Normandie Ave
Map No. CSD 1841	W. 0.8363 Tape No. 73 Std 84°F
Office Work RW McA McP	Surveyed by R L Willey
Checked Drew	Notes RLW Date 9-43
Date 11-30-43	Indexed A. C. Johnson

F.B. 255 Pg. 239

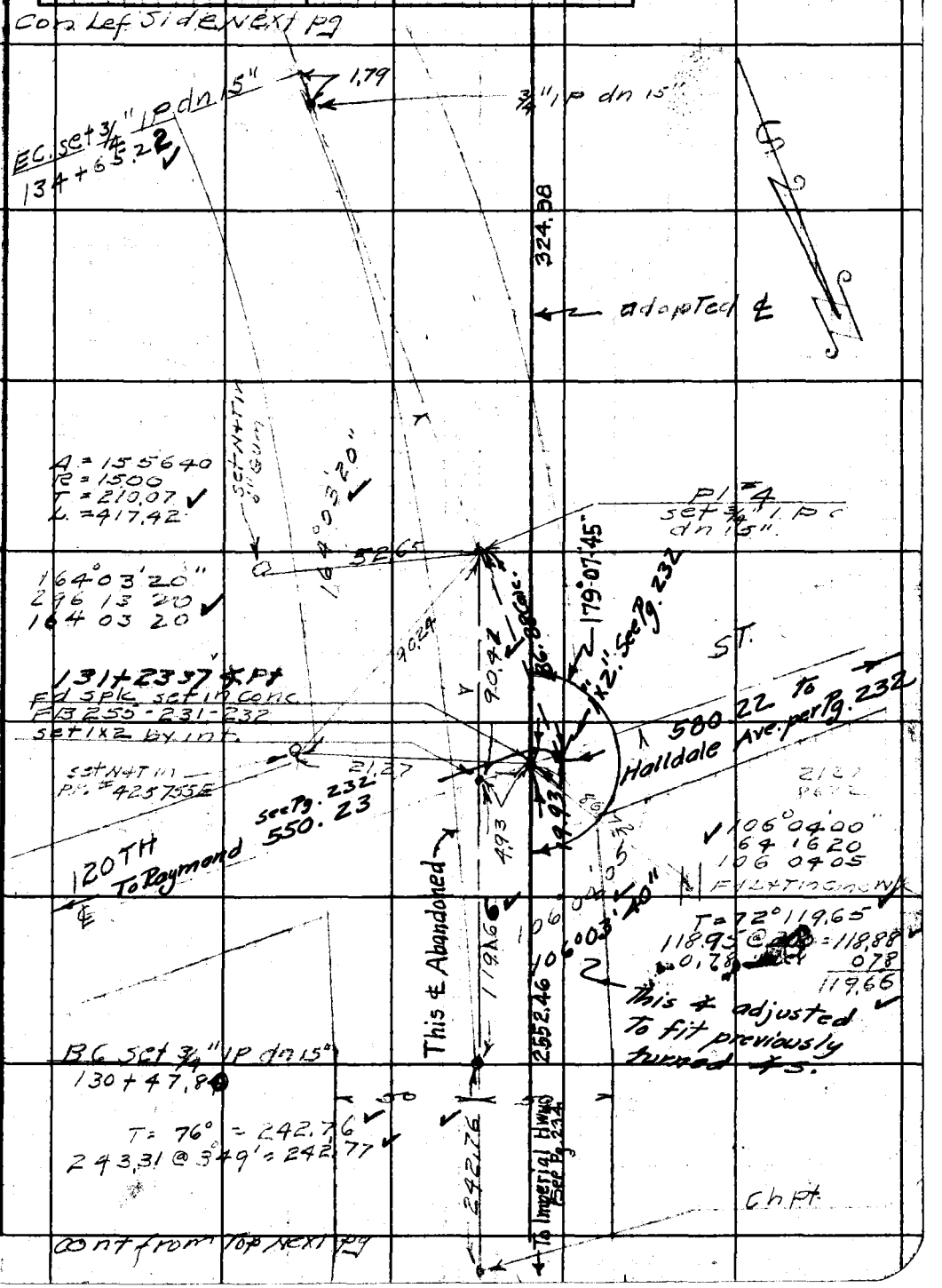

Note: Any Additions or Changes on This Sheet Must be Made or Circled in Red Ink With Date and Name of Person Making Change.

Do not extend notes this side of this line.

RETURN TO
LOS ANGELES COUNTY SURVEYOR
700 HALL OF RECORDS

FORM 247 5M 12-40

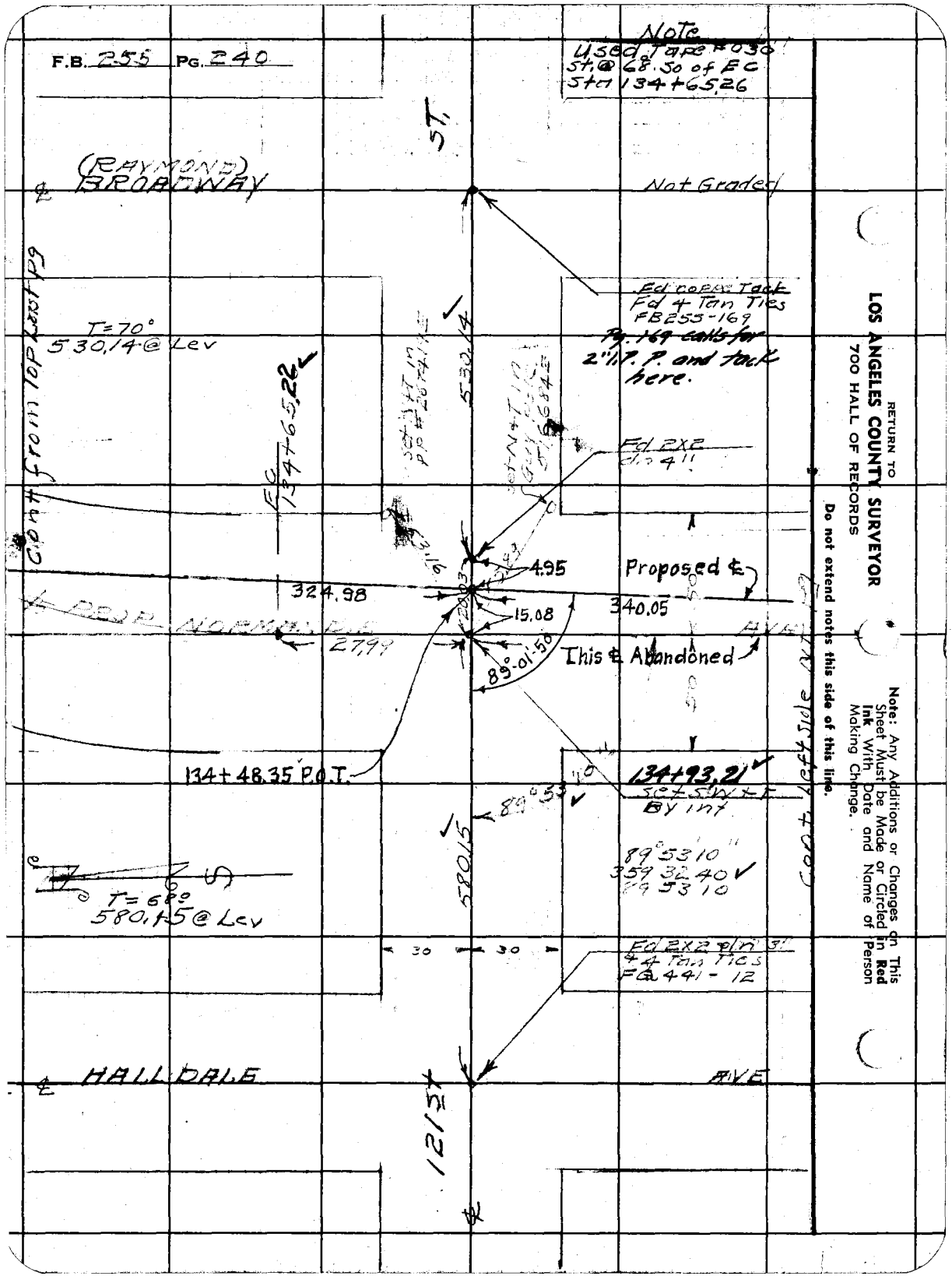
F.B. 255 PG. 240
Note
Used Tape #030
St. @ 68.50 of EC
Sta 134+65.26
ST.
(RAYMOND) BROADWAY
Not Graded
Fd copper Tack
Fd 4 Tan Ties
FB255-169
Pg. 169 calls for
2" I.P. P. and tack
here.
T=70°
530.14 @ Lev
Cont from Top Last Pg
EC 134+65.22
530.14
Fd 2X2
4.95
Proposed ℄
324.98
340.05
15.08
27.99
89°-01'-50
This ℄ Abandoned
134+48.35 P.O.T.
134+93.21
Set SW+T
By Int
89°53'10"
359 32 40
89 53 10
580.15
T=68°
580.15 @ Lev
30
30
Fd 2X2 p/n 3"
4 Tan Ties
FB 441-12
HALLDALE
AVE
121 ST
Cont left side
RETURN TO
LOS ANGELES COUNTY SURVEYOR
700 HALL OF RECORDS
Do not extend notes this side of this line.
Note: Any Additions or Changes on This Sheet Must be Made or Circled in Red Ink With Date and Name of Person Making Change.

Notes Ck'd by K.R. McP.	Survey of Normandie Ave	F.B. 255 Pg. 241
Map No. CSB-1841	W. O. 8363 Tape No. 030 Std 68 °F	
Office Work RW. McA - McP	Surveyed by R L Willey	
Checked Drew	Notes RLW Date 9-43	
Date 11-30-43	Indexed C. Johnson	

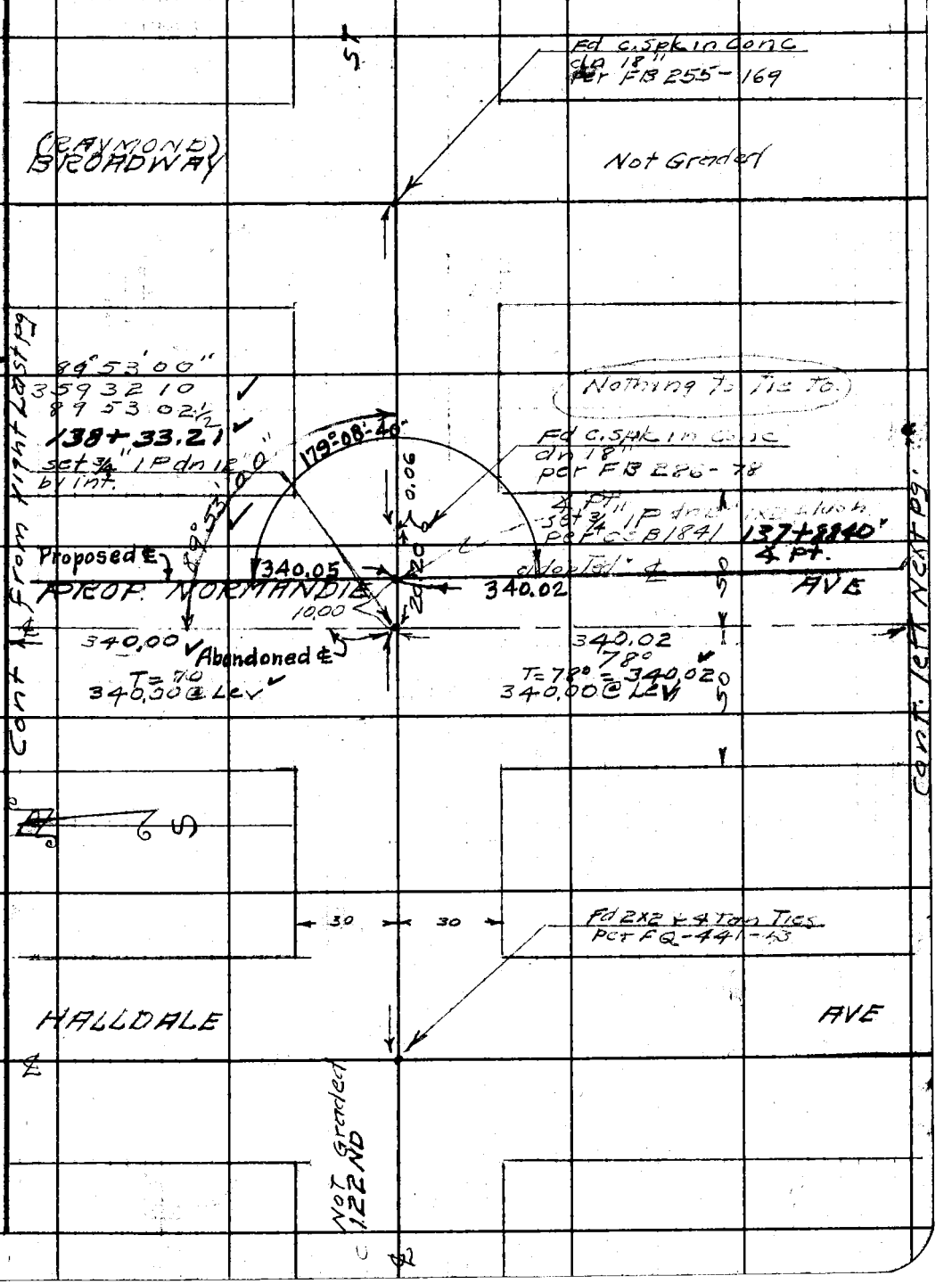

Note: Any Additions or Changes on This Sheet Must be Made or Circled in Red Ink With Date and Name of Person Making Change.

Do not extend notes this side of this line.

RETURN TO
LOS ANGELES COUNTY SURVEYOR
700 HALL OF RECORDS

FORM 247 5M 12-40

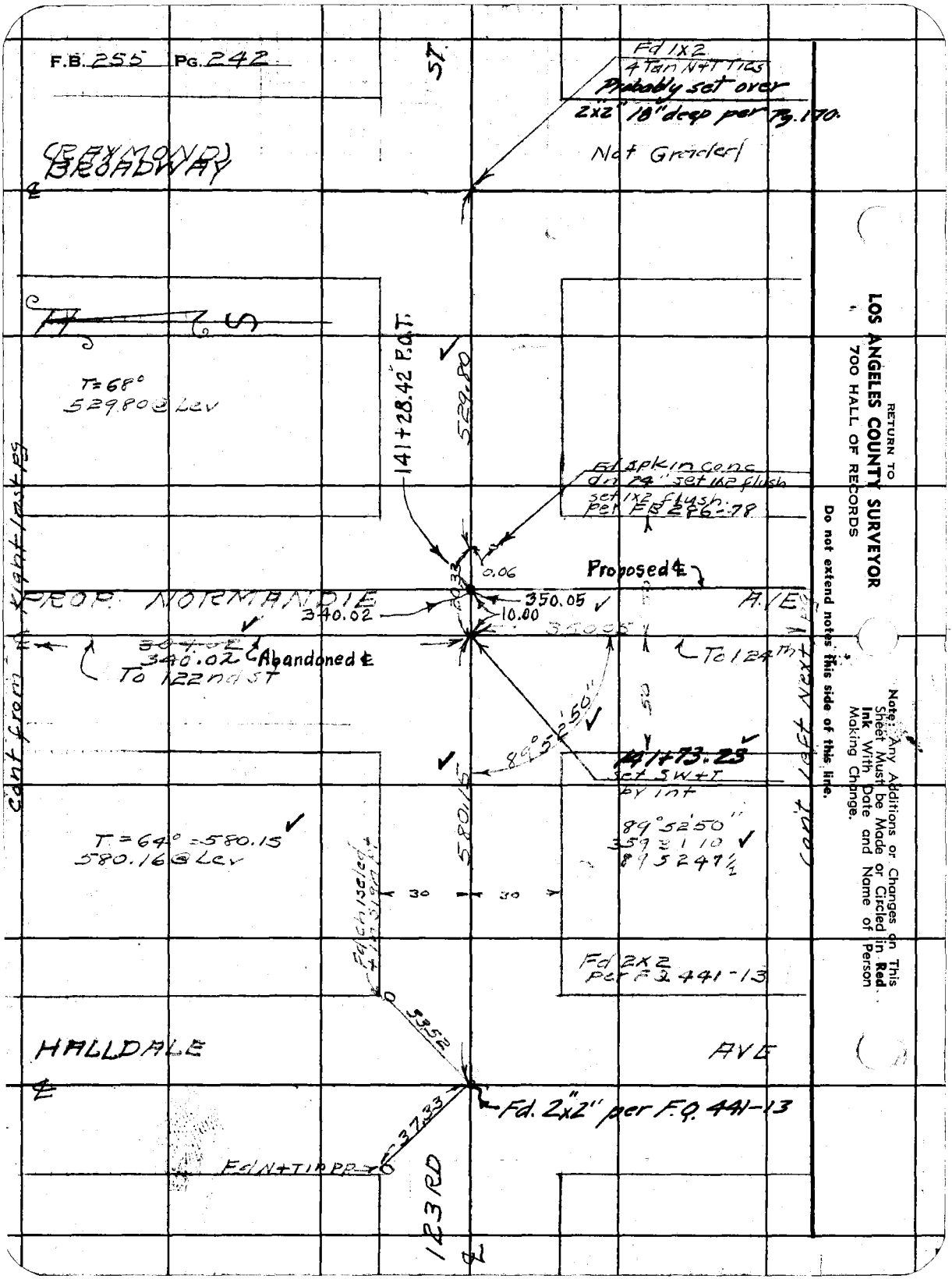

RETURN TO
LOS ANGELES COUNTY SURVEYOR
700 HALL OF RECORDS

Do not extend notes this side of this line.

Note: Any Additions or Changes on This Sheet Must be Made or Circled in **Red Ink** With Date and Name of Person Making Change.

Notes Ck'd by K.A. MSE.	Survey of Normandie Ave
Map No. CSB 1841	W. O. 8363 Tape No. 030 Std 68°F
Office Work R.W. MS - MCP.	Surveyed by R.L. Willey
Checked Drew	Notes R.L.W. Date 9-20-43
Date 11-30-43	Indexed A. C. Jones

F.B. 255 Pg. 243

Note: Any Additions or Changes on This Sheet Must be Made or Circled in Red Ink With Date and Name of Person Making Change.

Do not extend notes this side of this line.

RETURN TO
LOS ANGELES COUNTY SURVEYOR
700 HALL OF RECORDS

FORM 247 5M 12-10

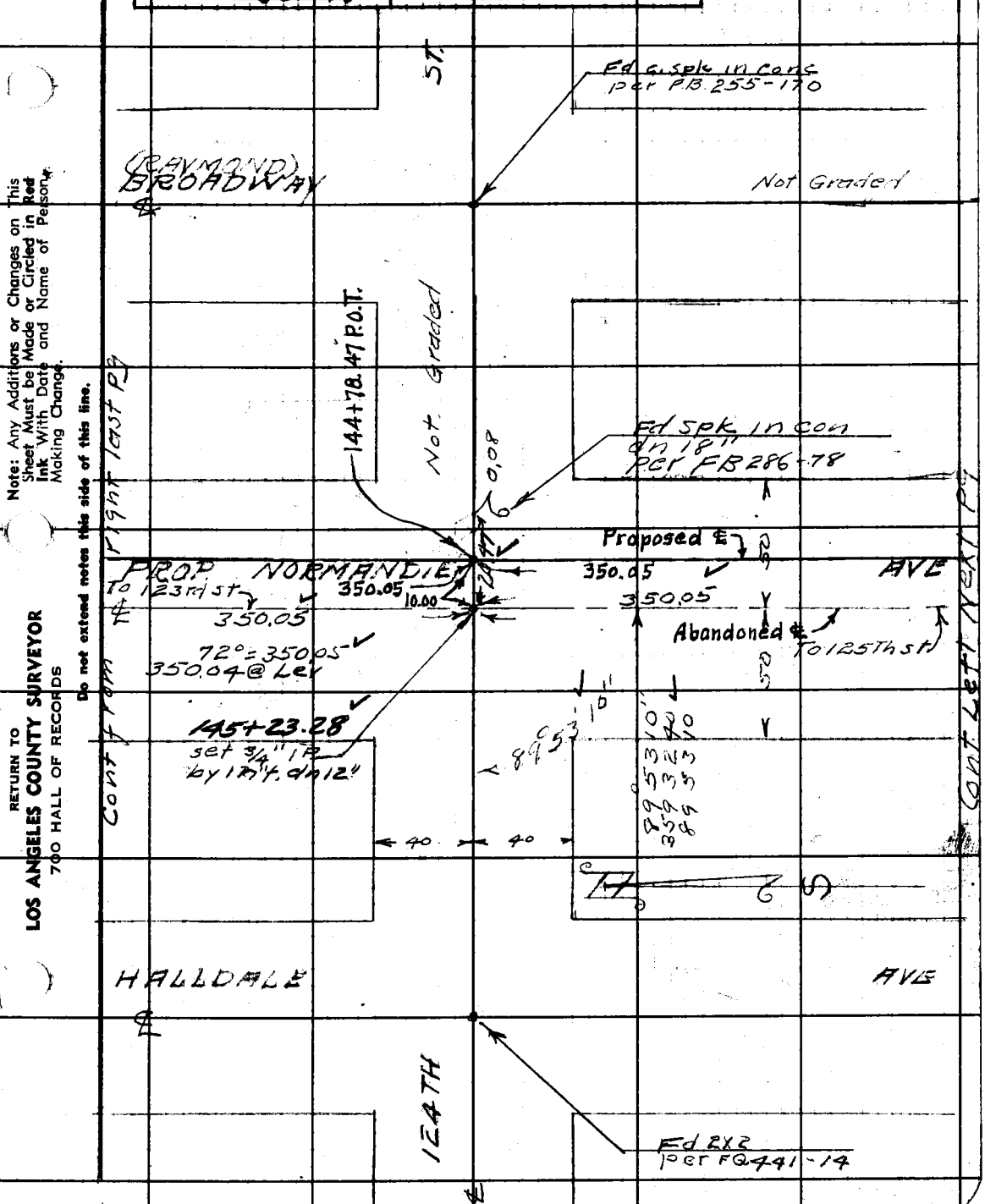

F.B. 255 PG. 244

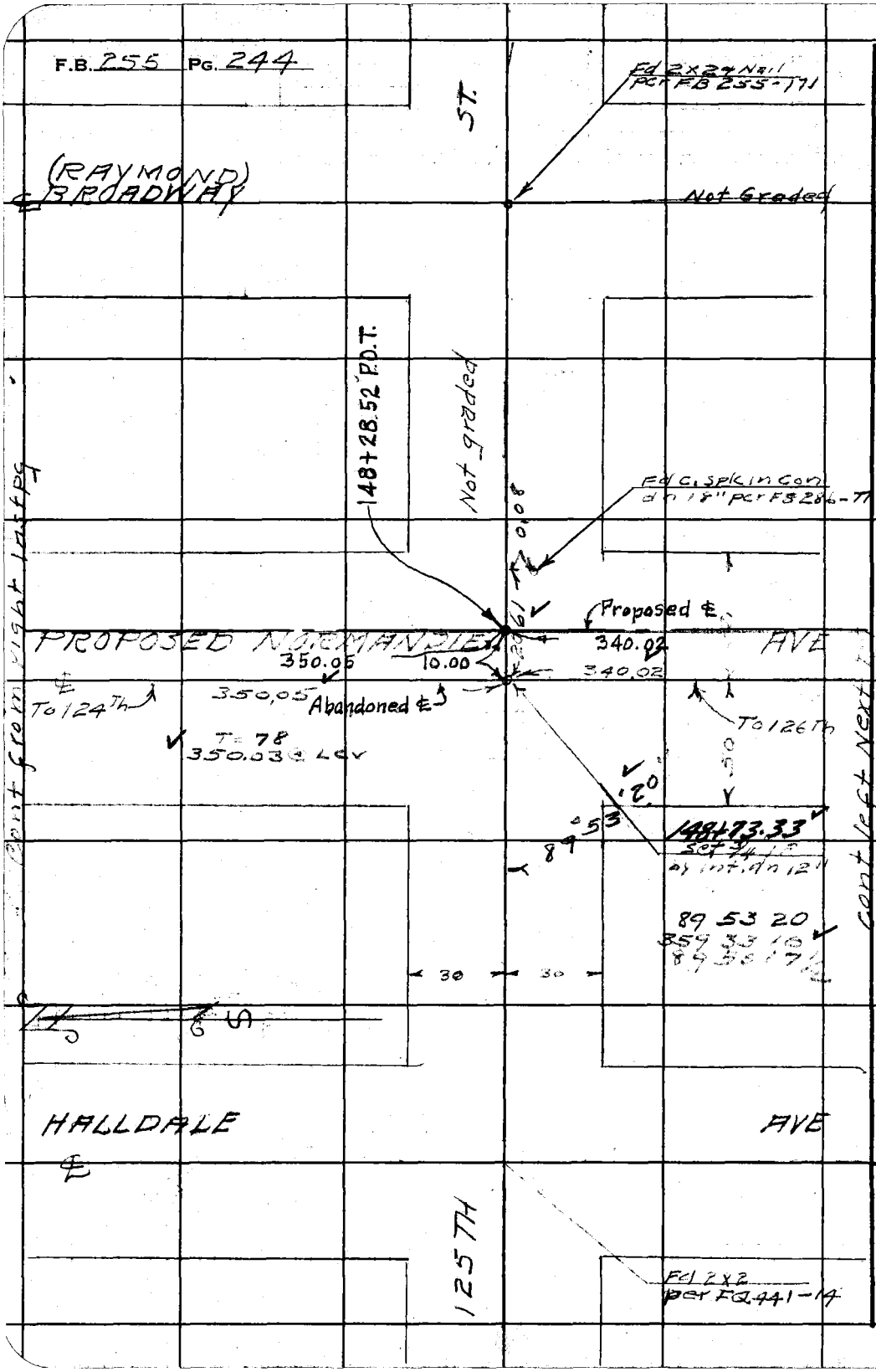

RETURN TO
LOS ANGELES COUNTY SURVEYOR
700 HALL OF RECORDS

Do not extend notes this side of this line.

Note: Any Additions or Changes on This Sheet Must be Made or Circled in **Red Ink** With Date and Name of Person Making Change.

Notes Ck'd by K.R.M.	Survey of Normandie Ave	F.B. 255	Pg. 245
Map No. C.S.B.1841	W. O. 8363 Tape No. 030 Std 68 °F		
Office Work R.W.McP - McP	Surveyed by R.L.Willey		
Checked Drew	Notes RLW Date 9-43		
Date 11-30-43	Indexed A. C. Johnson		

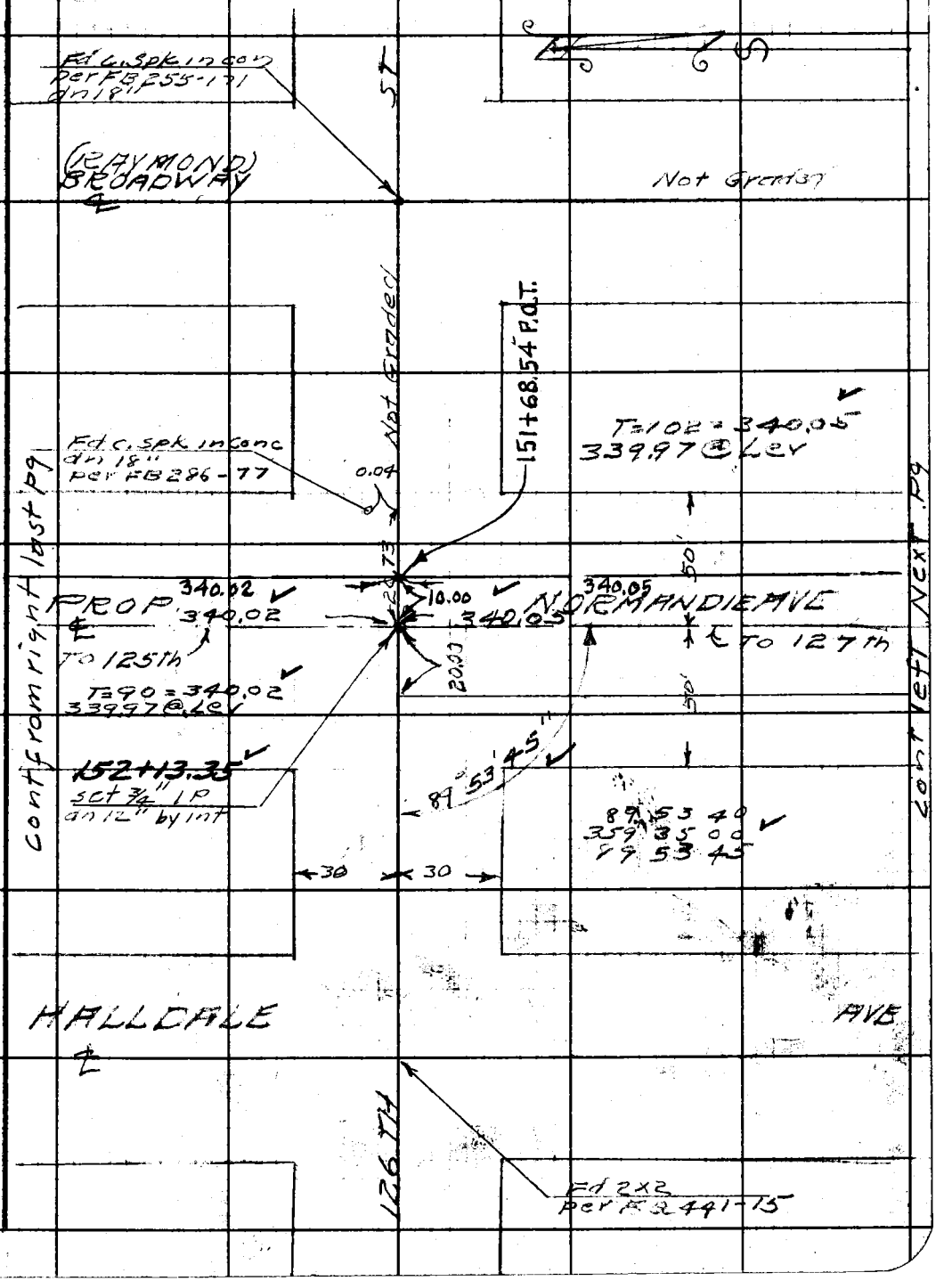

Note: Any Additions or Changes on This Sheet Must be Made or Circled in Red Ink With Date and Name of Person Making Change.

Do not extend notes this side of this line.

RETURN TO
LOS ANGELES COUNTY SURVEYOR
700 HALL OF RECORDS

FORM 247 5M 12-40

F.B. 255 PG. 296

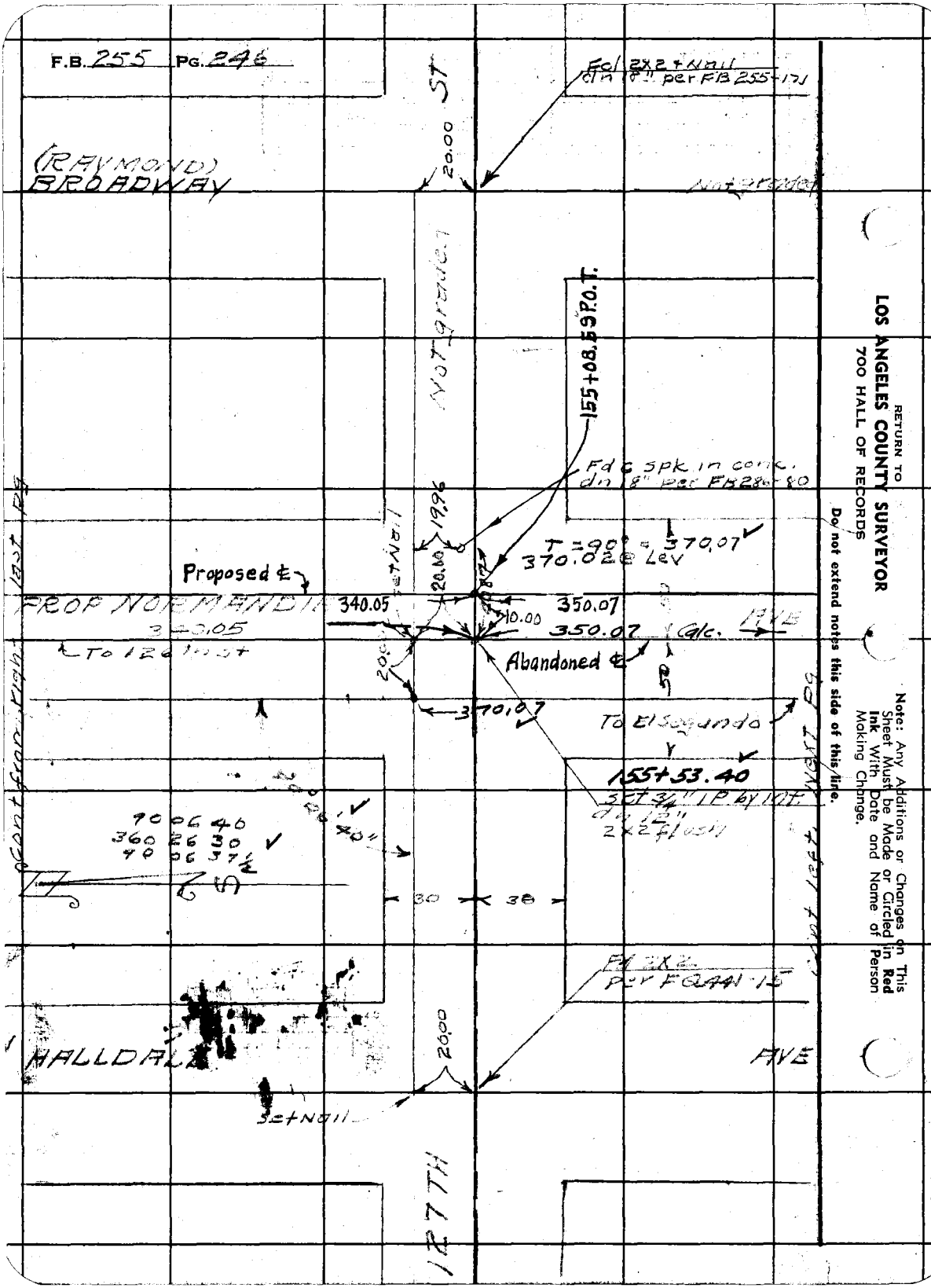

RETURN TO
LOS ANGELES COUNTY SURVEYOR
700 HALL OF RECORDS

Do not extend notes this side of this line.

Note: Any Additions or Changes on This Sheet Must be Made or Circled in Red Ink With Date and Name of Person Making Change.

Notes Ck'd by K.R.M.	Survey of Normandie Ave
Map No. CSB-1841	W. O. 8263 Tape No. 0.30 Std 68 °F
Office Work RWM-MCP.	Surveyed by R.L.Willey
Checked Drew	Notes R.L.W. Date 9-43
Date 11-30-43	Indexed A. C. Johnson

F.B. 255 Pg. 247

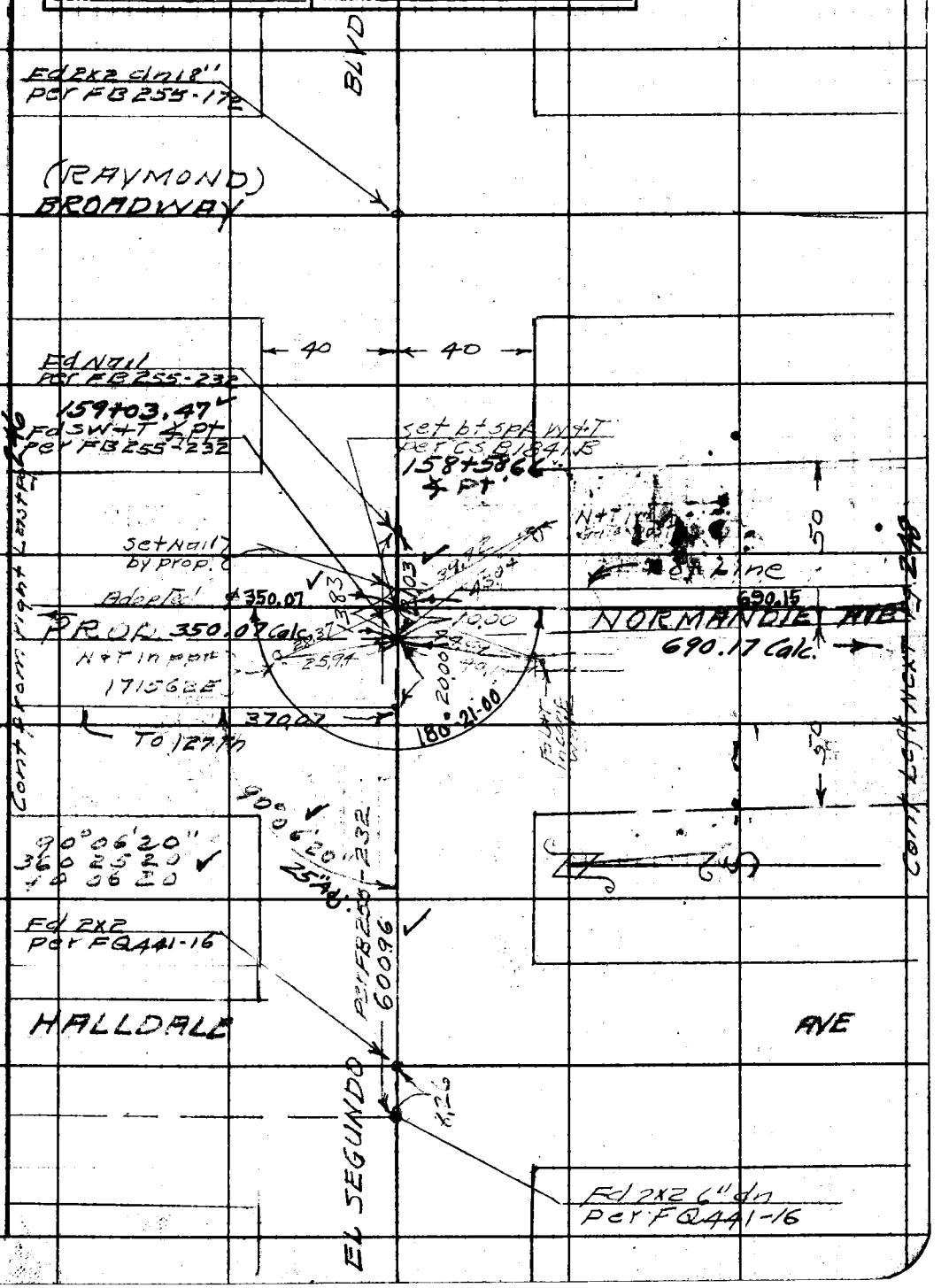

Note: Any Additions or Changes on This Sheet Must be Made or Circled in Red Ink With Date and Name of Person Making Change.

Do not extend notes this side of this line.

RETURN TO
LOS ANGELES COUNTY SURVEYOR
700 HALL OF RECORDS

FORM 247 5M 12-40

F.B. 255 Pg. 248

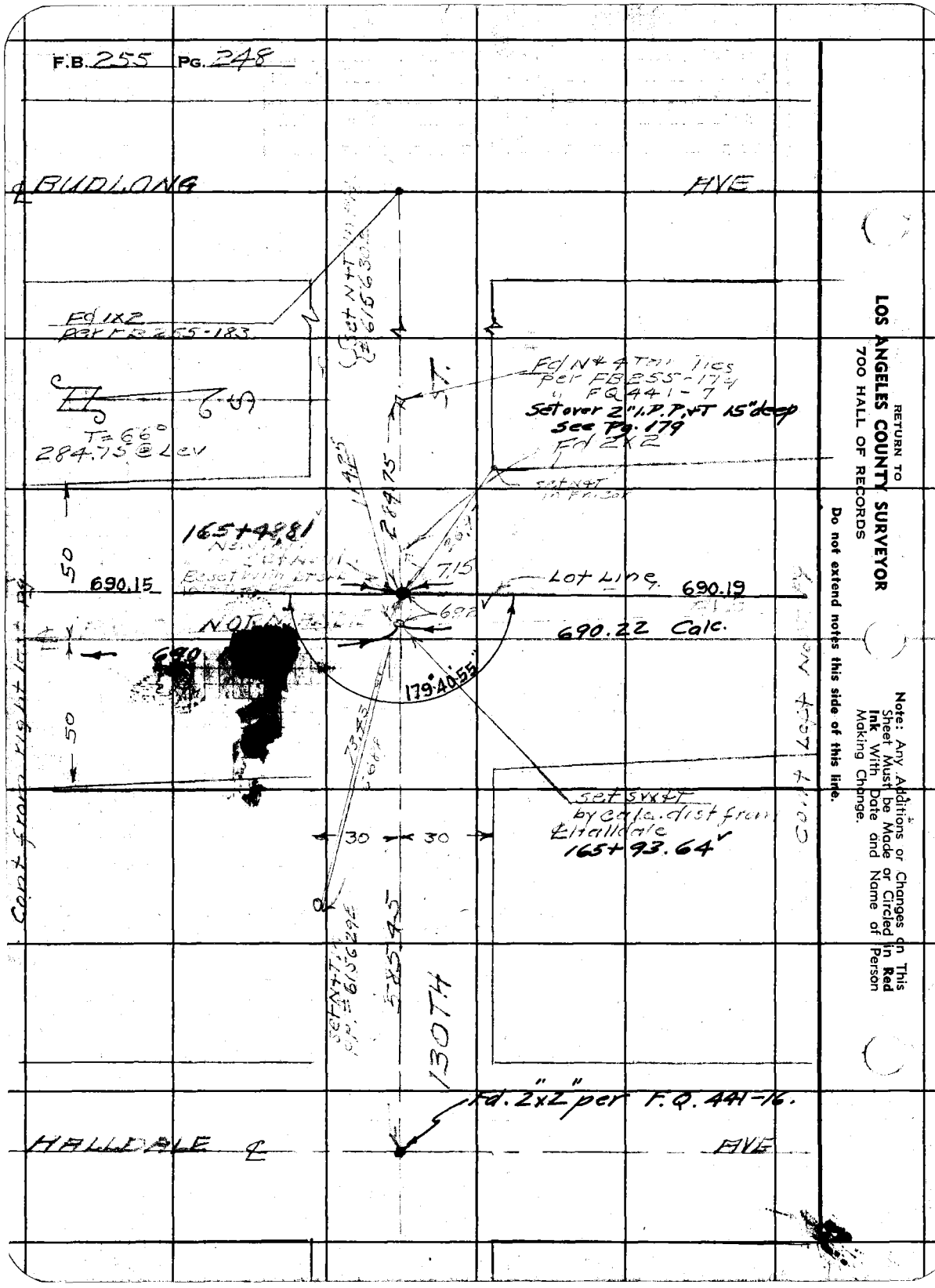

RETURN TO
LOS ANGELES COUNTY SURVEYOR
700 HALL OF RECORDS

Do not extend notes this side of this line.

Note: Any Additions or Changes on This Sheet Must be Made or Circled in Red Ink With Date and Name of Person Making Change.

Notes Ck'd by K.R.M.	Survey of Normandie Ave	F.B. 255	Pg 249
Map No. CSB-1844	W. O. 8363 Tape No. C30 Std 68 °F		
Office Work R.W. McP - McP	Surveyed by R.L. Willey		
Checked Drew	Notes R.L.W. Date 9-43		
Date 11-30-43	Indexed A. C. Johnson		

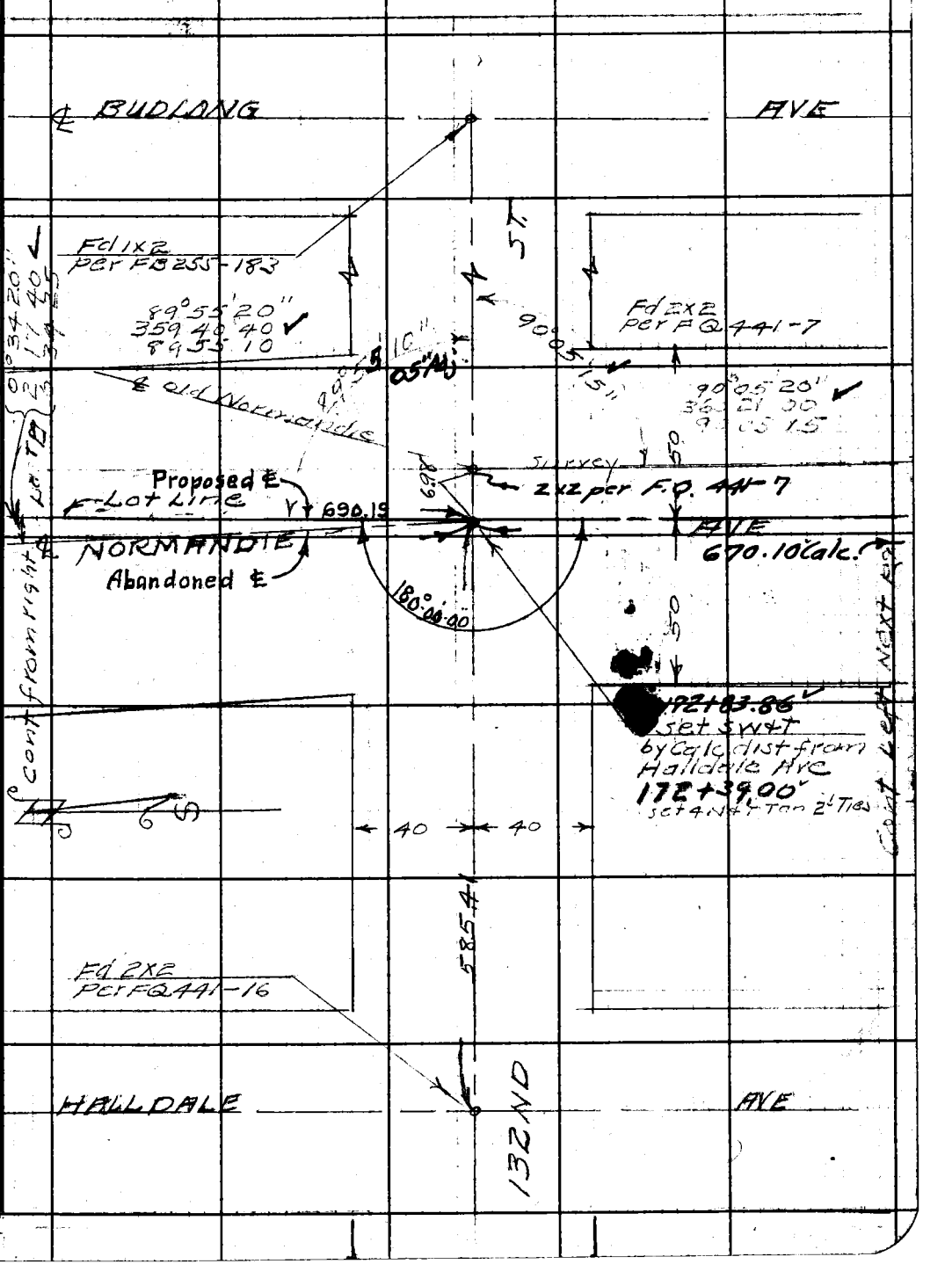

Note: Any Additions or Changes on This Sheet Must be Made or Circled in Red Ink With Date and Name of Person Making Change.

Do not extend notes this side of this line.

RETURN TO
LOS ANGELES COUNTY SURVEYOR
700 HALL OF RECORDS

FORM 247 5M 12-40

F.B. 255 PG. 250

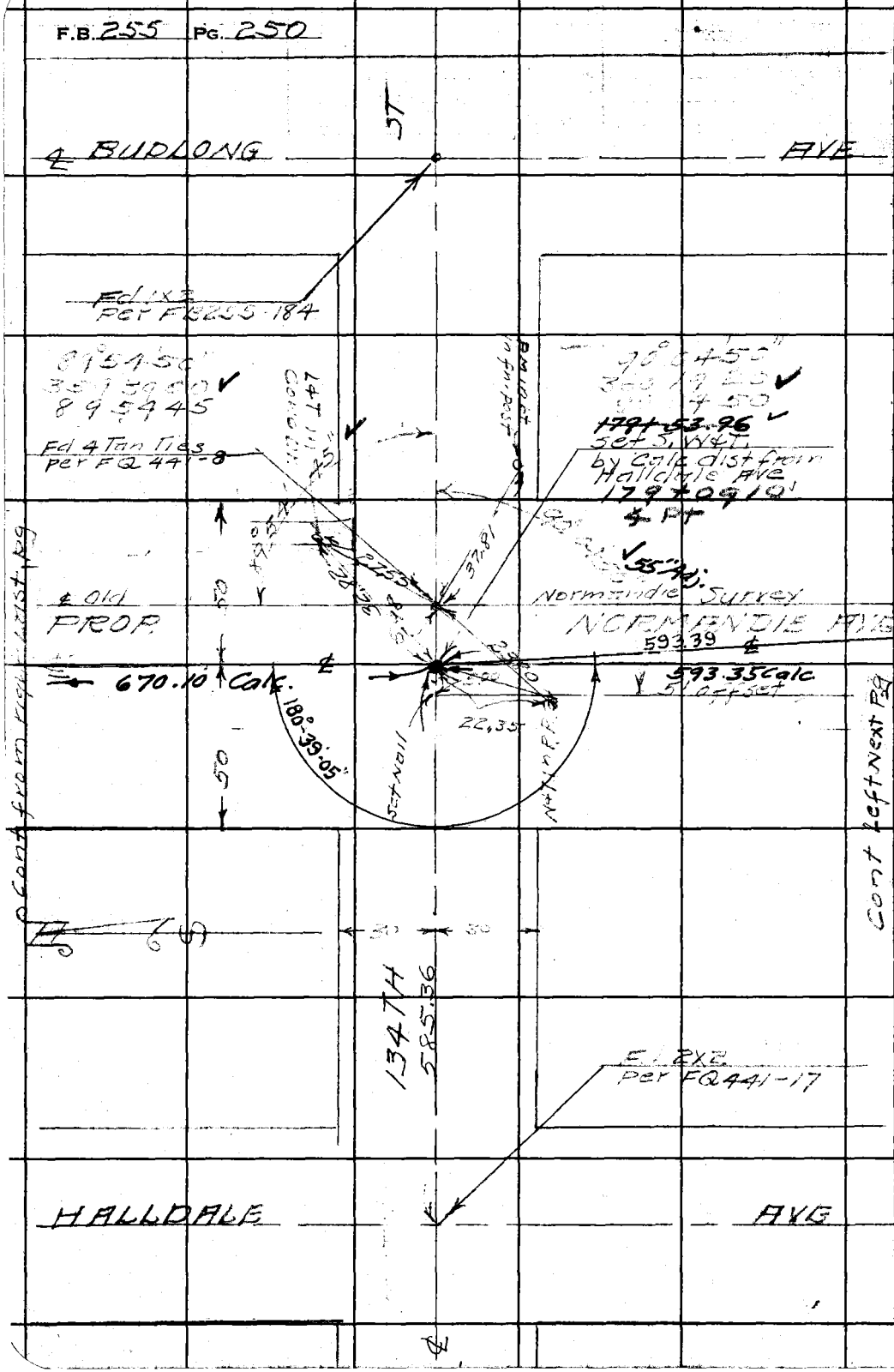

RETURN TO
LOS ANGELES COUNTY SURVEYOR
700 HALL OF RECORDS

Do not extend notes this side of this line.

Note: Any Additions or Changes on This Sheet Must be Made or Circled in **Red Ink** With Date and Name of Person Making Change.

Notes Ck'd by RAMP.	Survey of Normandie Ave	F.B. 255 Pg 231	
Map No. CSB.184	W. O.	Tape No.	Std. °F
Office Work R.W. Mc-McP	Surveyed by R.L.W.		
Checked Drew	Notes R.L.W. Date 9-43		
Date 11-30-43	Indexed C. Johnson		

Note: Any Additions or Changes on This Sheet Must be Made or Circled in Red Ink With Date and Name of Person Making Change.

Do not extend notes this side of this line.

RETURN TO
LOS ANGELES COUNTY SURVEYOR
700 HALL OF RECORDS

FORM 247 - RM. 12-40

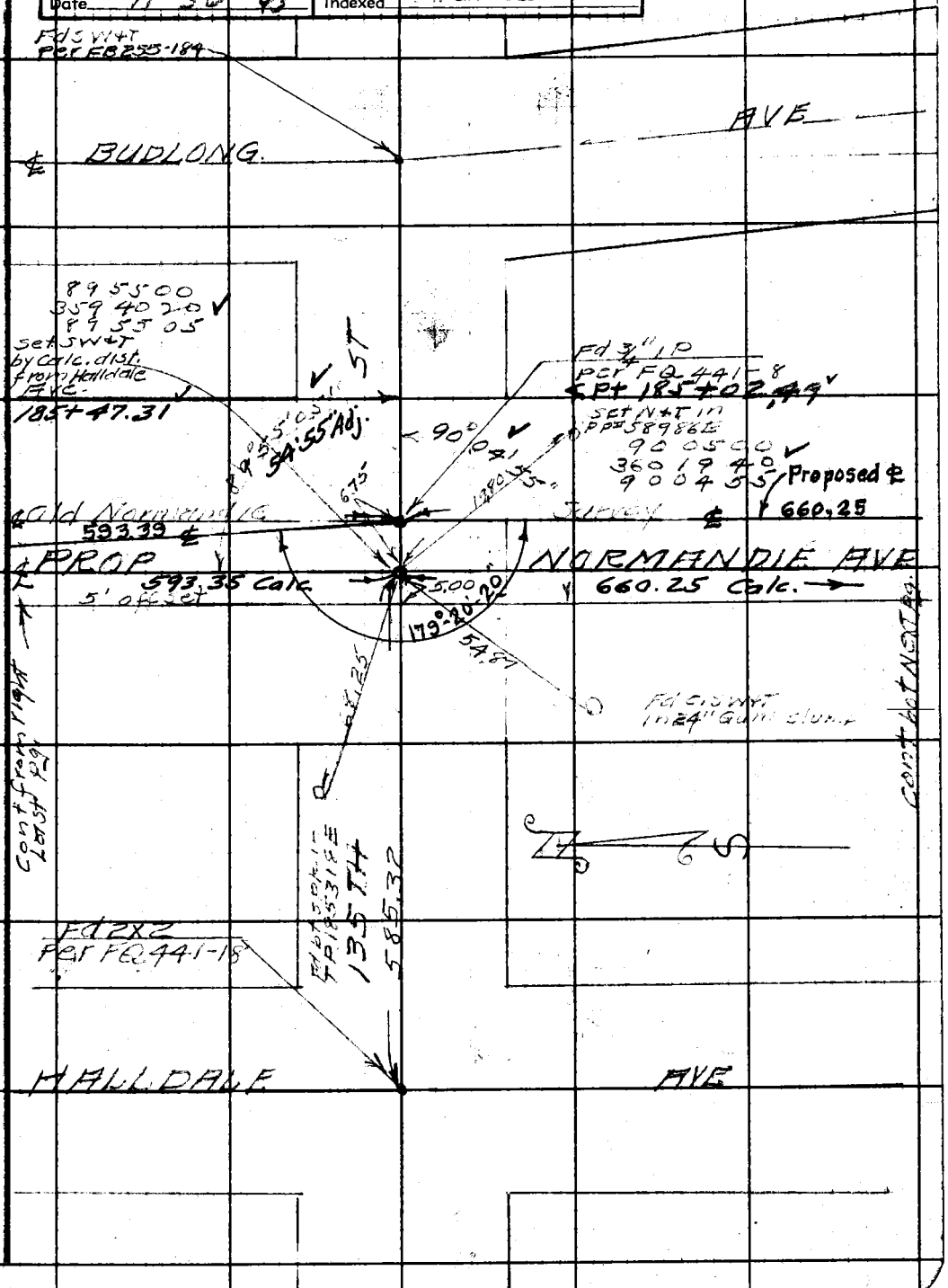

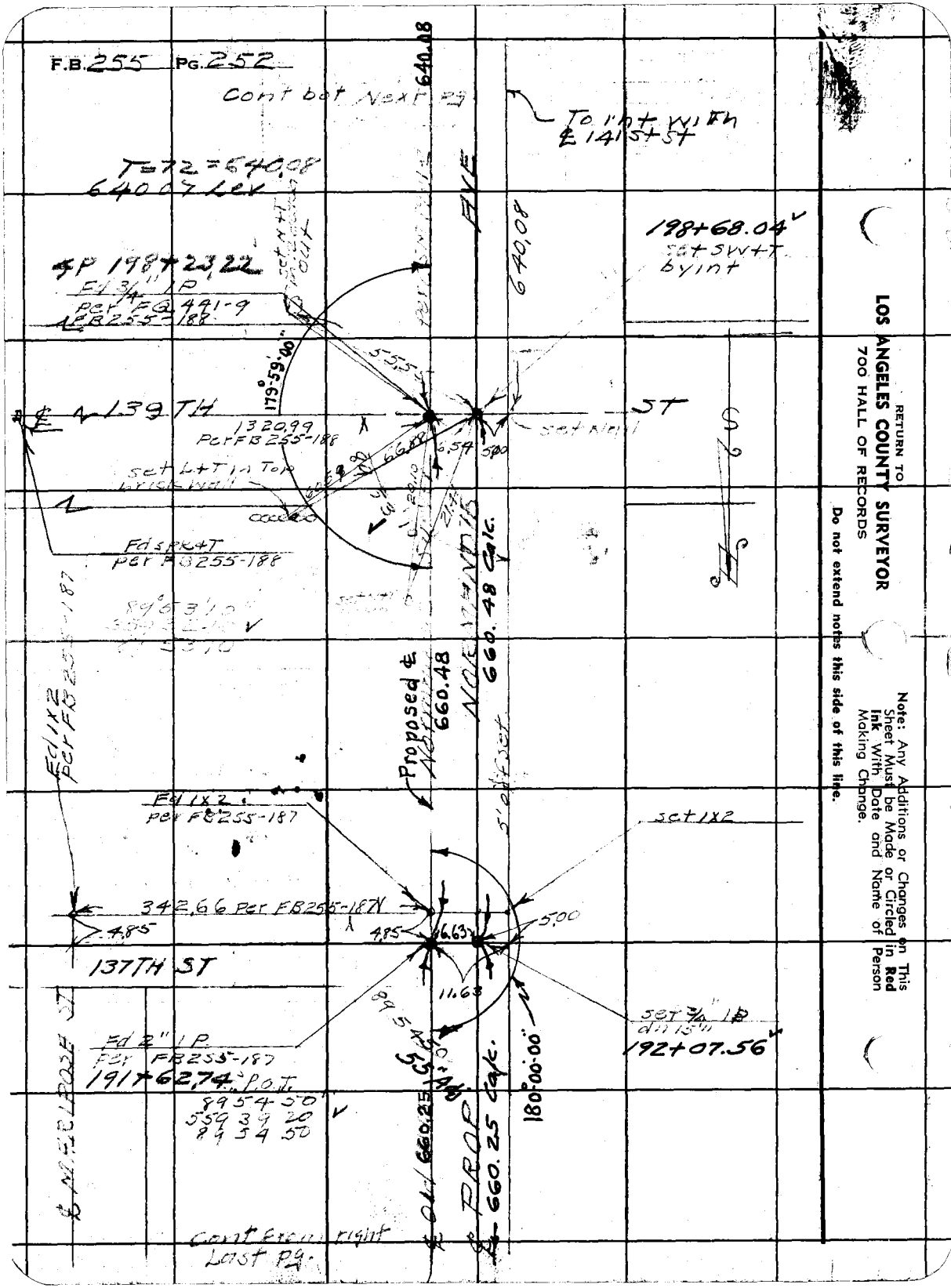

RETURN TO
LOS ANGELES COUNTY SURVEYOR
700 HALL OF RECORDS

Do not extend notes this side of this line.

Note: Any Additions or Changes on This Sheet Must be Made or Circled in **Red Ink** With Date and Name of Person Making Change.

Notes Ck'd by KR MSH	Survey of Normandie Ave	F.B. 255	Pg. 258
Map No. CSB-1841	W. O. [illegible] Tape No. [illegible] St'd [illegible] °F		
Office Work RW.M-MP	Surveyed by R L Willey		
Checked Drew	Notes RLW Date 9-43		
Date 11-30-43	Indexed A. C. Johnson		

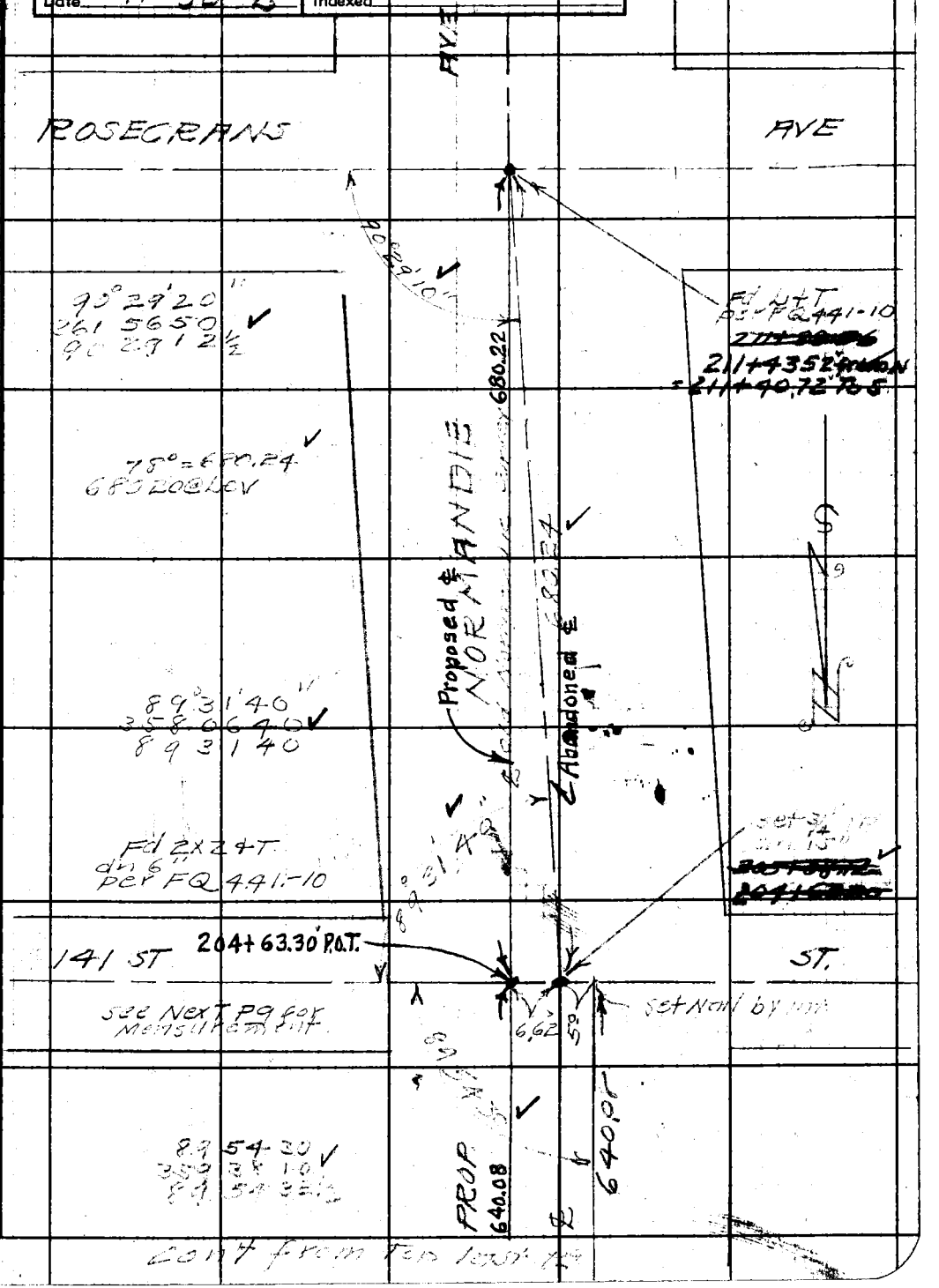

Note: Any Additions or Changes on This Sheet Must be Made or Circled in Red Ink With Date and Name of Person Making Change.

Do not extend notes this side of this line.

RETURN TO
LOS ANGELES COUNTY SURVEYOR
700 HALL OF RECORDS

FORM 247 5M 12-40

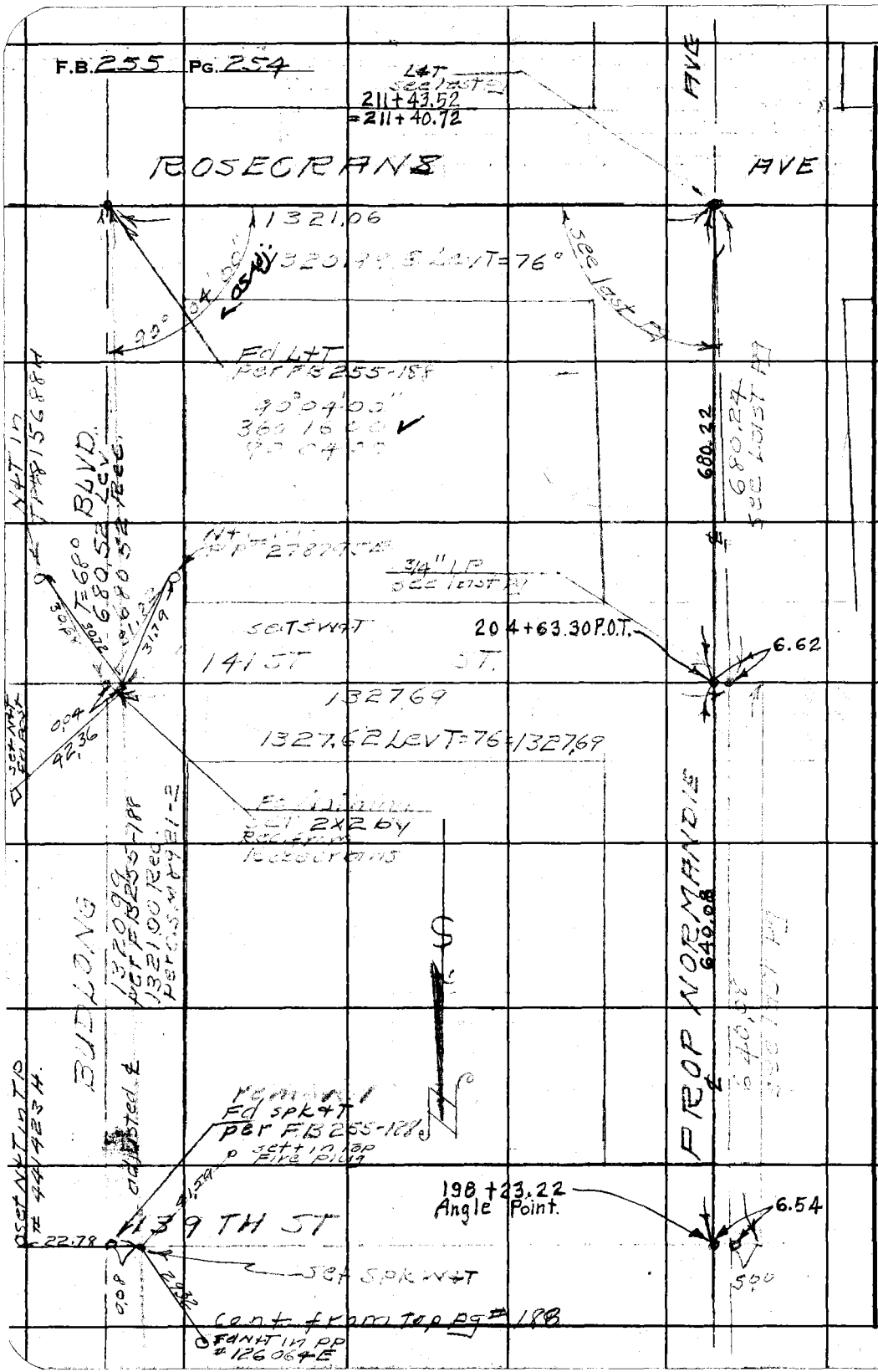

RETURN TO
LOS ANGELES COUNTY SURVEYOR
700 HALL OF RECORDS

Do not extend notes this side of this line.

Note: Any Additions or Changes on This Sheet Must be Made or Circled in **Red Ink** With Date and Name of Person Making Change.

Notes Ck'd by	Survey of
Map No. CSB-1844	W. O. Tape No. St'd °F
Office Work RW.MSA.MSP	Surveyed by
Checked DFew	Notes Date
Date 11-30-43	Indexed A. C. Johnson

F.B. 255 PG. 255

10-4-43

LOCATION OF IMPROVEMENT.
FOR PROP. NORMANDIE AVE
FROM 137TH ST
TO ROSECRANS AVE
JN 8363

SEPT 1942
R L Wiley
Geo [illegible]
[illegible]
[illegible]

Note: Any Additions or Changes on This Sheet Must be Made or Circled in Red Ink With Date and Name of Person Making Change.

Do not extend notes this side of this line.

RETURN TO
LOS ANGELES COUNTY SURVEYOR
700 HALL OF RECORDS

FORM 247 5M 12-40

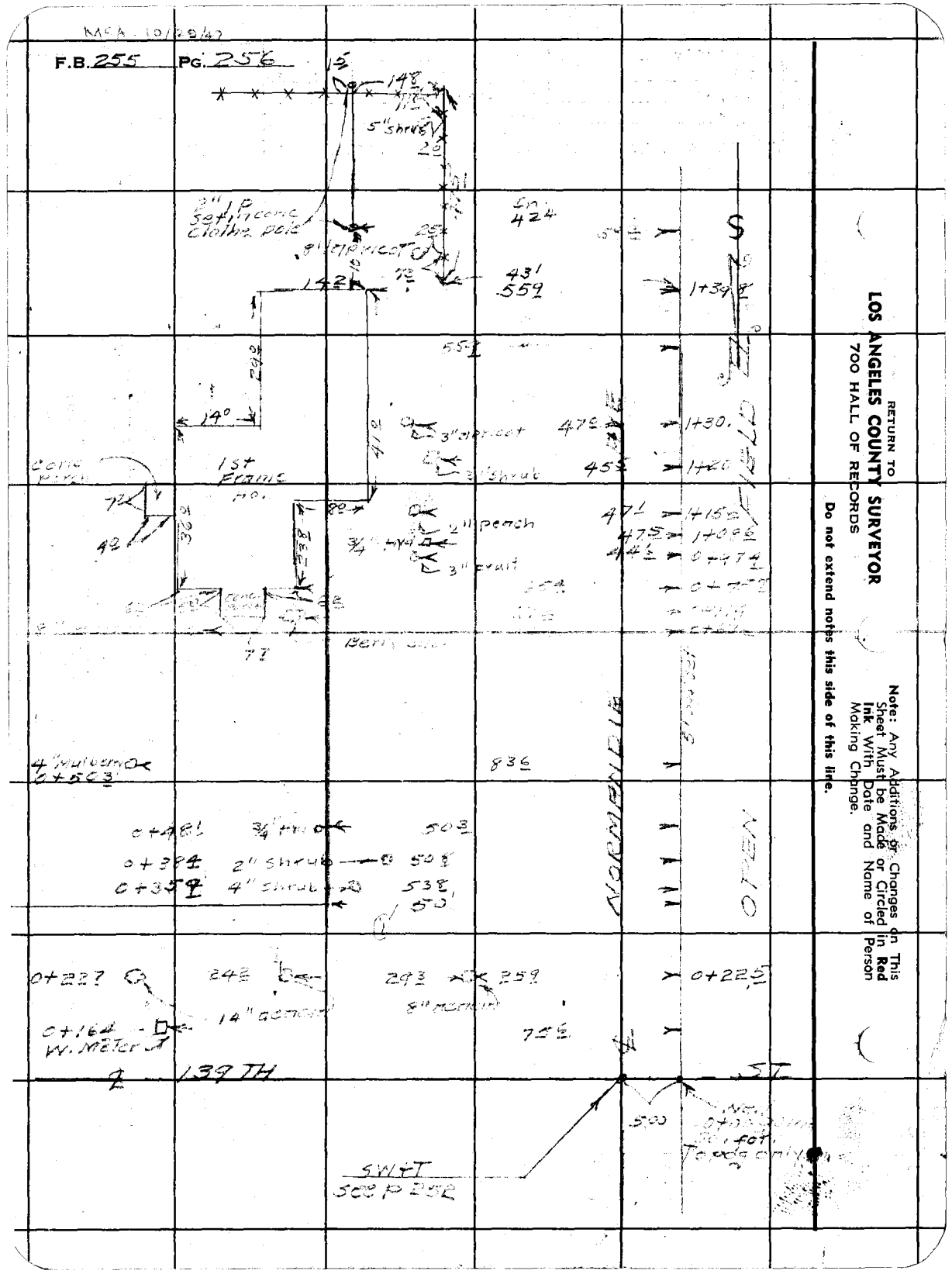

RETURN TO
LOS ANGELES COUNTY SURVEYOR
700 HALL OF RECORDS

Do not extend notes this side of this line.

Note: Any Additions or Changes on This Sheet Must be Made or Circled in **Red Ink** With Date and Name of Person Making Change.

MCA 10/29/47

Notes Ck'd by		Survey of	Normandie Ave
Map No.	C.S.B. 18-41	W. O.	8363 Tape No. 020 St'd 68 °F
Office Work	R.W. McP.	Surveyed by	R.L. Willey
Checked	Drew	Notes	R.L.W. Date 9-42
Date	11-30-42	Indexed	A. C. Johnson

F.B. 255 Pg. 257

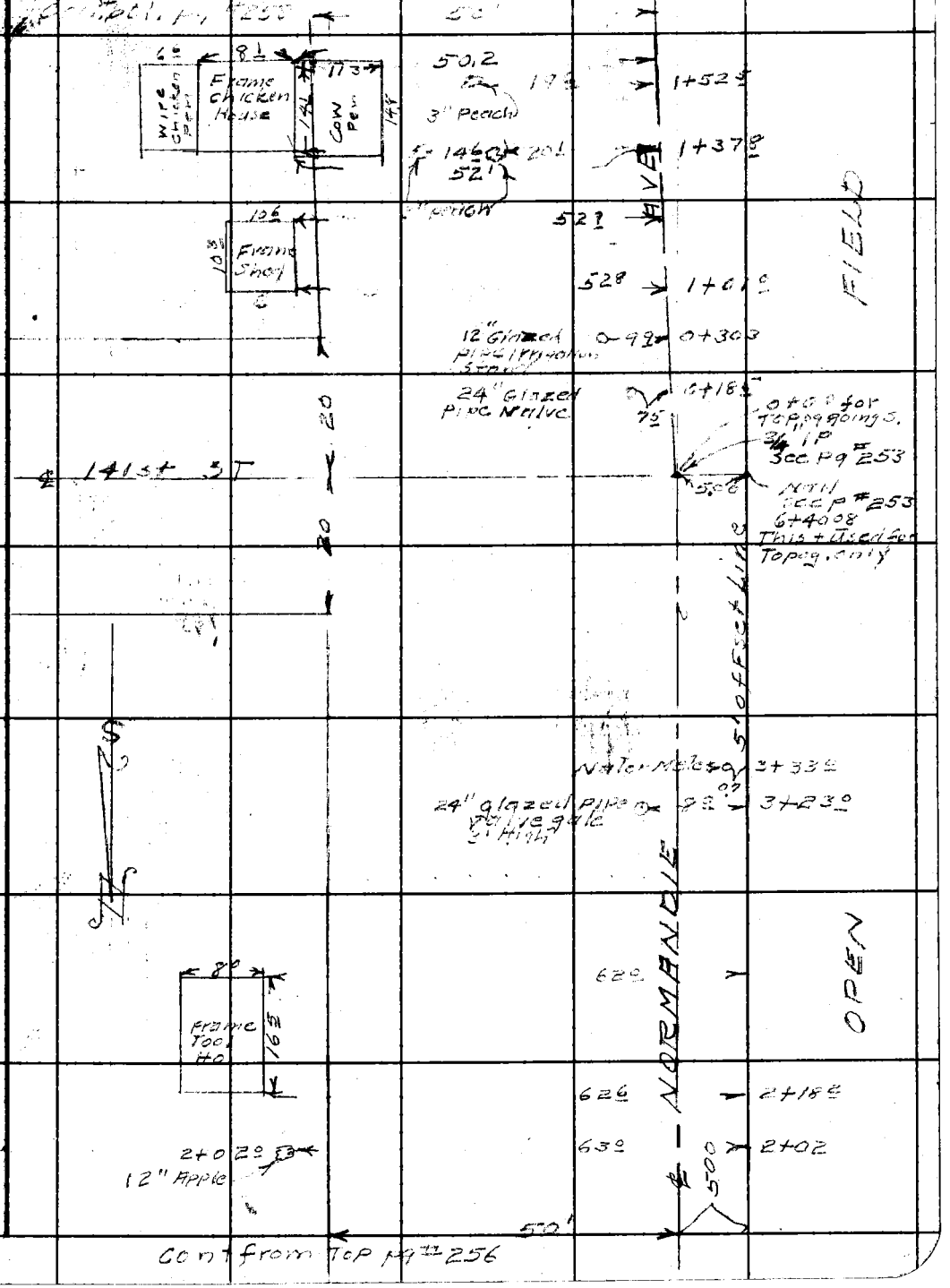

Note: Any Additions or Changes on This Sheet Must be Made or Circled in Red Ink With Date and Name of Person Making Change.

Do not extend notes this side of this line.

RETURN TO
LOS ANGELES COUNTY SURVEYOR
700 HALL OF RECORDS

FORM 247 5M 12-40

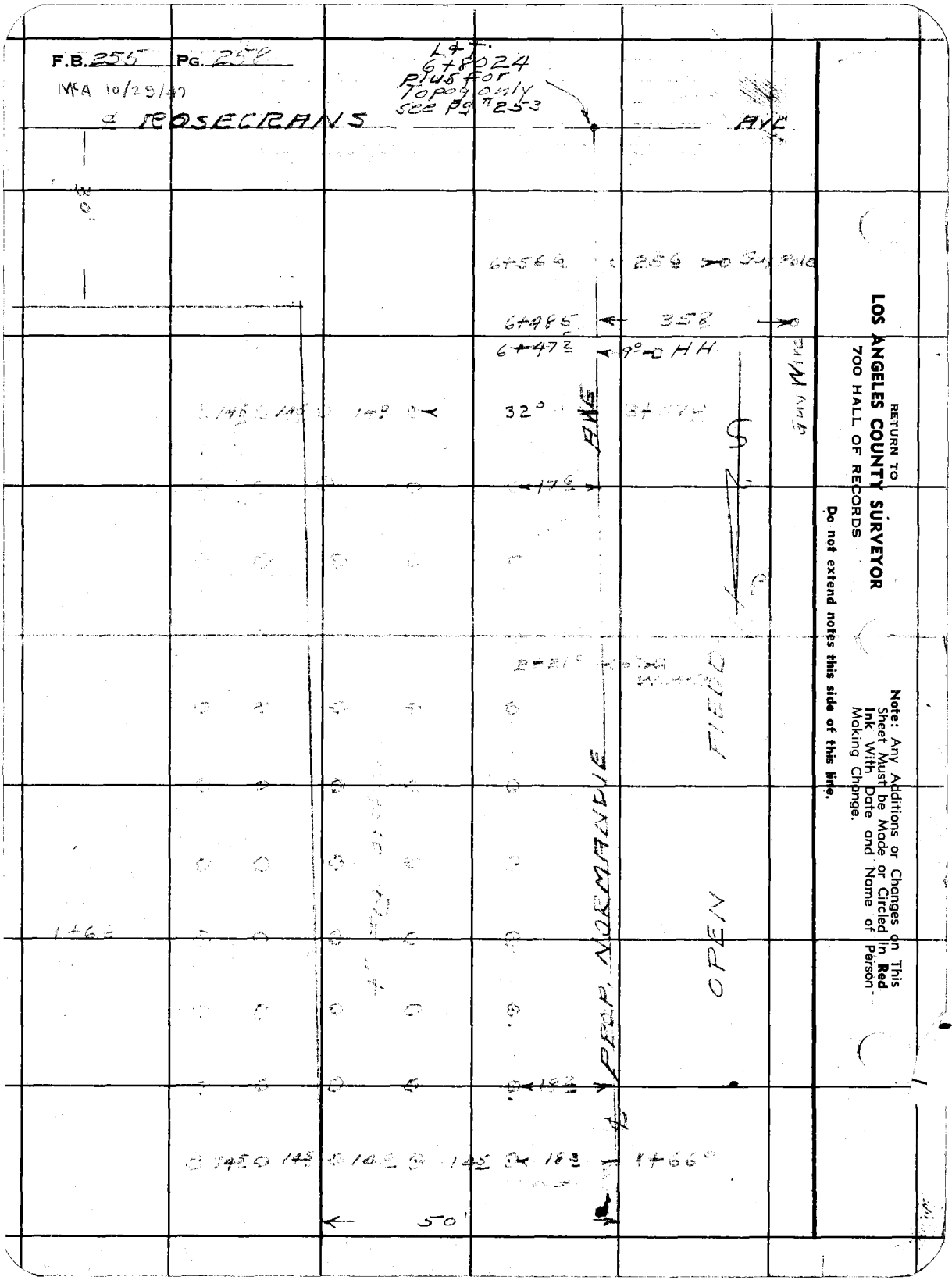
F.B. 255 PG. 258
MCA 10/29/47
℄ ROSECRANS
AVE
L&T. 6+8024 Plus for Topog only see pg #253
6+56
256
Guy Pole
6+48.5
358
6+47.2
9° HH
32°
AVE
Guy Wire
PROP. NORMANDIE
OPEN FIELD
1+66
1+66°
50'
RETURN TO
LOS ANGELES COUNTY SURVEYOR
700 HALL OF RECORDS
Do not extend notes this side of this line.
Note: Any Additions or Changes on This Sheet Must be Made or Circled in Red Ink With Date and Name of Person Making Change.

Notes Ck'd by	Survey of Normandie Ave
Map No. C.S.B-1841	W. O. 8563 Tape No. 030 St'd 68 °F
Office Work R.W. Mc-McP	Surveyed by R.L. Wittel
Checked Drew	Notes RLW Date 9-43
Date 11-3[illegible]	Indexed A. C. Johnson

F.B. [illegible] Pg. [illegible]

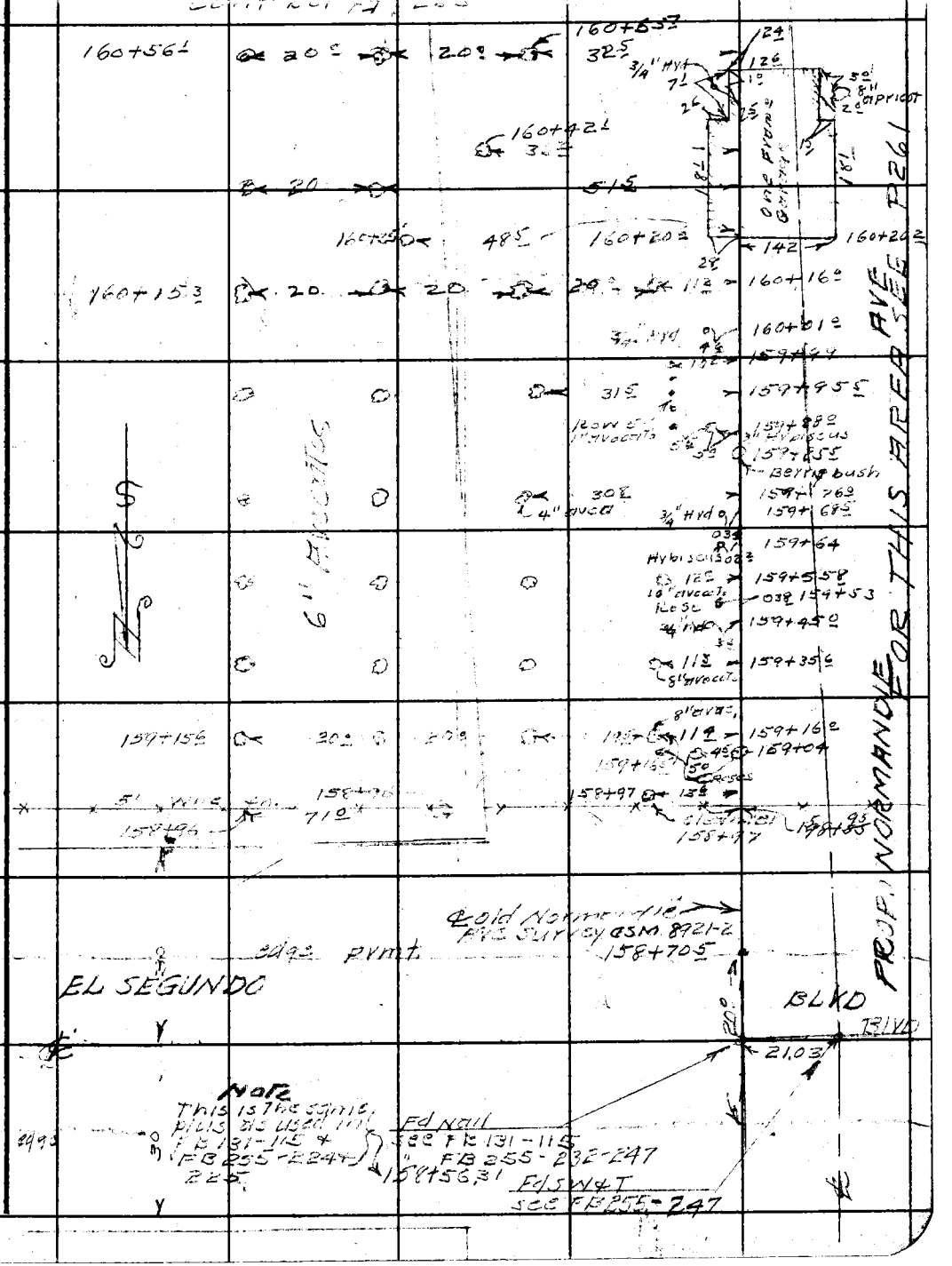

Note: Any Additions or Changes on This Sheet Must be Made or Circled in Red Ink With Date and Name of Person Making Change.

Do not extend notes this side of this line.

RETURN TO
LOS ANGELES COUNTY SURVEYOR
700 HALL OF RECORDS

FORM 247 5M 12-50

F.B. 255 PG. 260



RETURN TO
LOS ANGELES COUNTY SURVEYOR
700 HALL OF RECORDS

Note: Any Additions or Changes on This Sheet Must be Made or Circled in **Red Ink** With Date and Name of Person Making Change.

Do not extend notes this side of this line.

Notes Ck'd by	Survey of Normandie Ave
Map No. GSB-1841	W. 0.8363 Tape No. 030 St'd 68 °F
Office Work R.W.McM-McP.	Surveyed by R.L.Willey
Checked Drew	Notes RLW Date 9-43
Date 11-30-43	Indexed A.C. Johnson

F.B. 255 Pg 261

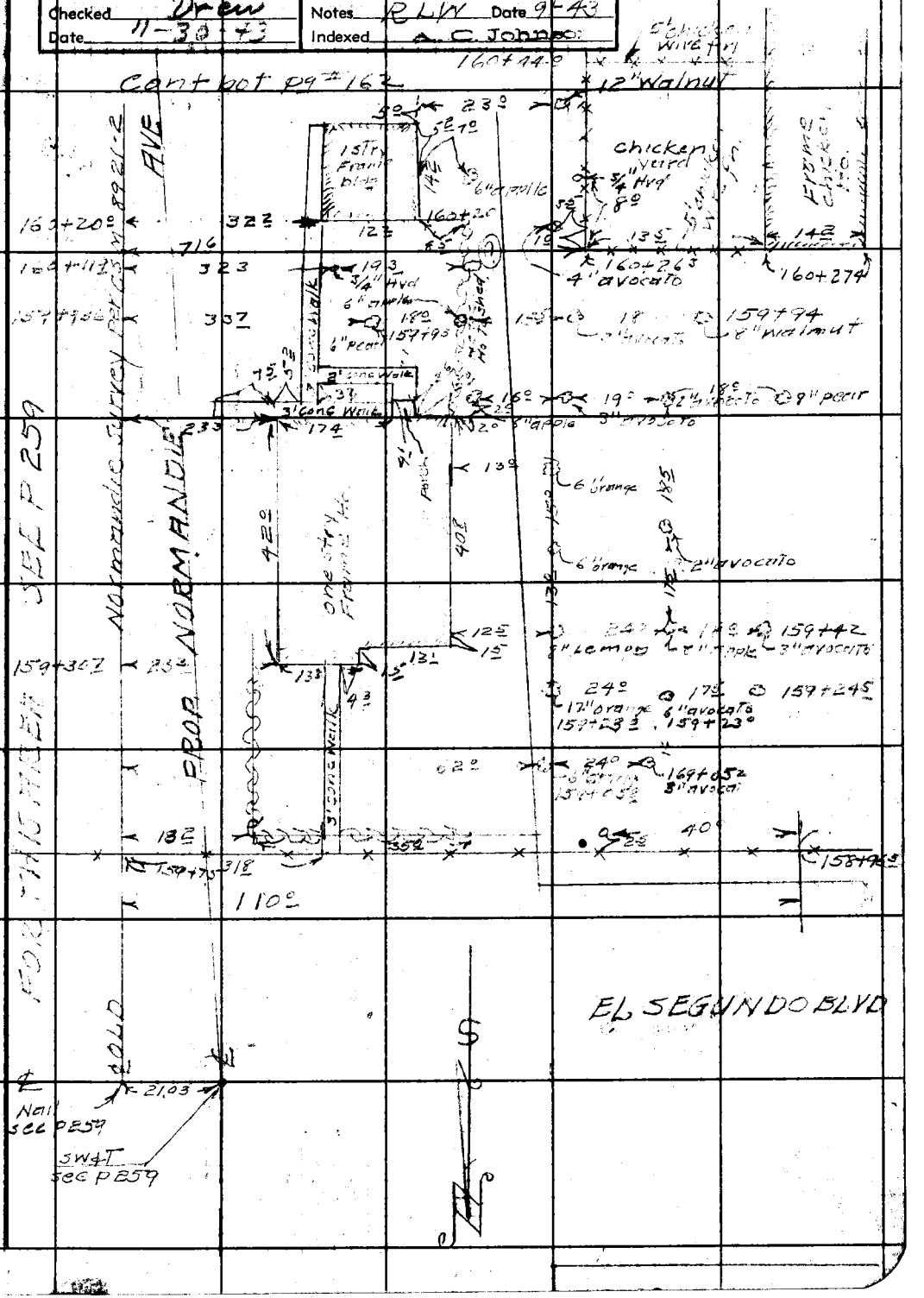

Note: Any Additions or Changes on This Sheet Must be Made or Circled in Red Ink With Date and Name of Person Making Change.

Do not extend notes this side of this line.

RETURN TO
LOS ANGELES COUNTY SURVEYOR
700 HALL OF RECORDS

FORM 247 5M 12-40

F.B. 255 Pg. 262

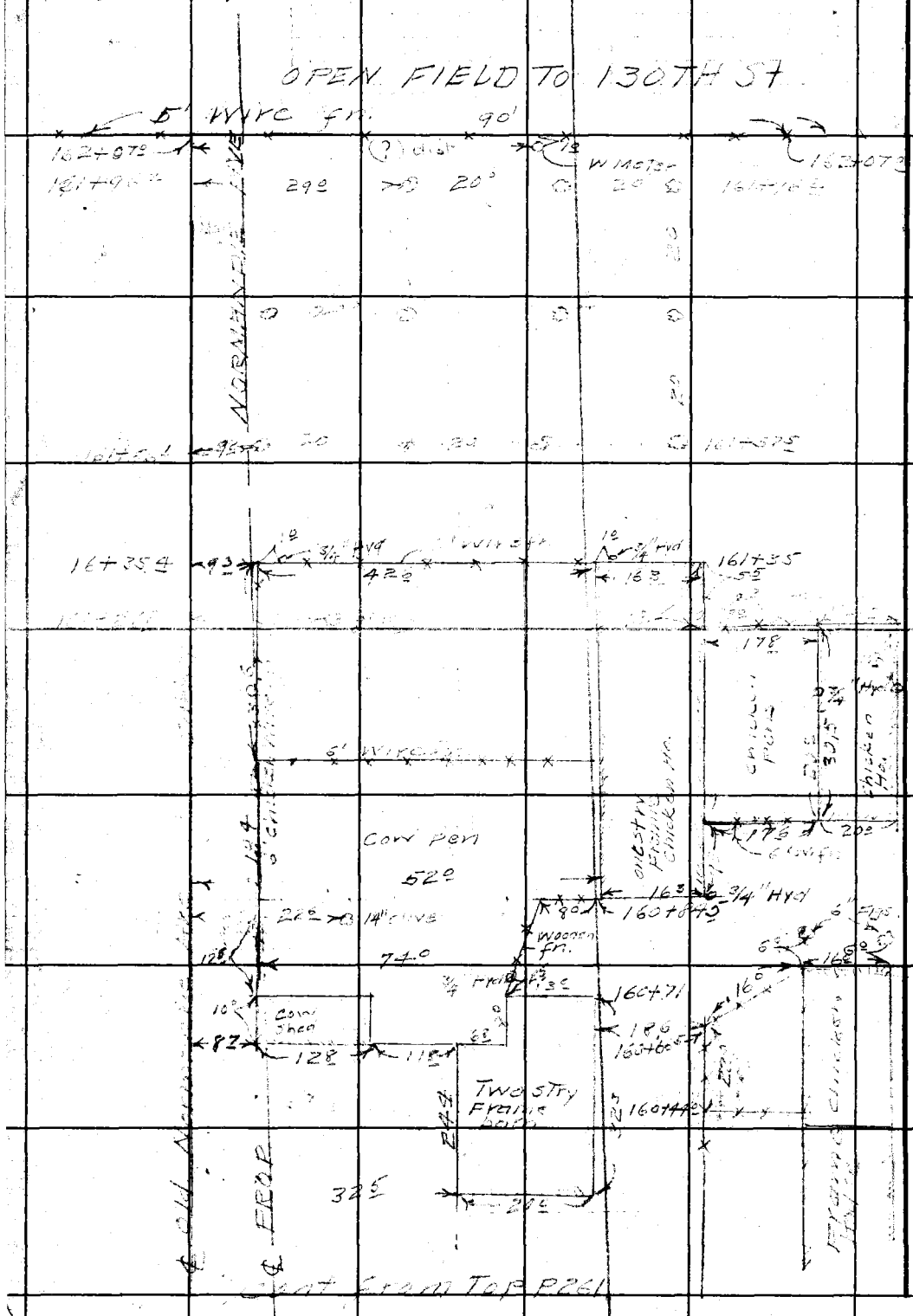

RETURN TO
LOS ANGELES COUNTY SURVEYOR
700 HALL OF RECORDS

Note: Any Additions or Changes on This Sheet Must be Made in Red Ink With Date and Name of Person Making Change.

Do not extend notes this side of this line.

Notes Ck'd by	Survey of Normandie Ave
Map No.	W. O. 9452 Tape No. St'd °F
Office Work	Surveyed by [illegible]
Checked	Notes 10-14 Date 47
Date	Indexed A. C. Johnson 10-24-47

F. B. 255 PG. 263

ADDITIONAL TOPOG.
on
PROPOSED
NORMANDIE AVE
FROM 108TH ST
SOUTH.

10-14-47

Note: Any Additions or Changes on This Sheet Must be Made or Circled in Red Ink With Date and Name of Person Making Change.

Do not extend notes this side of this line.

RETURN TO
LOS ANGELES COUNTY SURVEYOR
700 HALL OF RECORDS

FORM 247 SM 11-46

F. B. 255 PG. 162

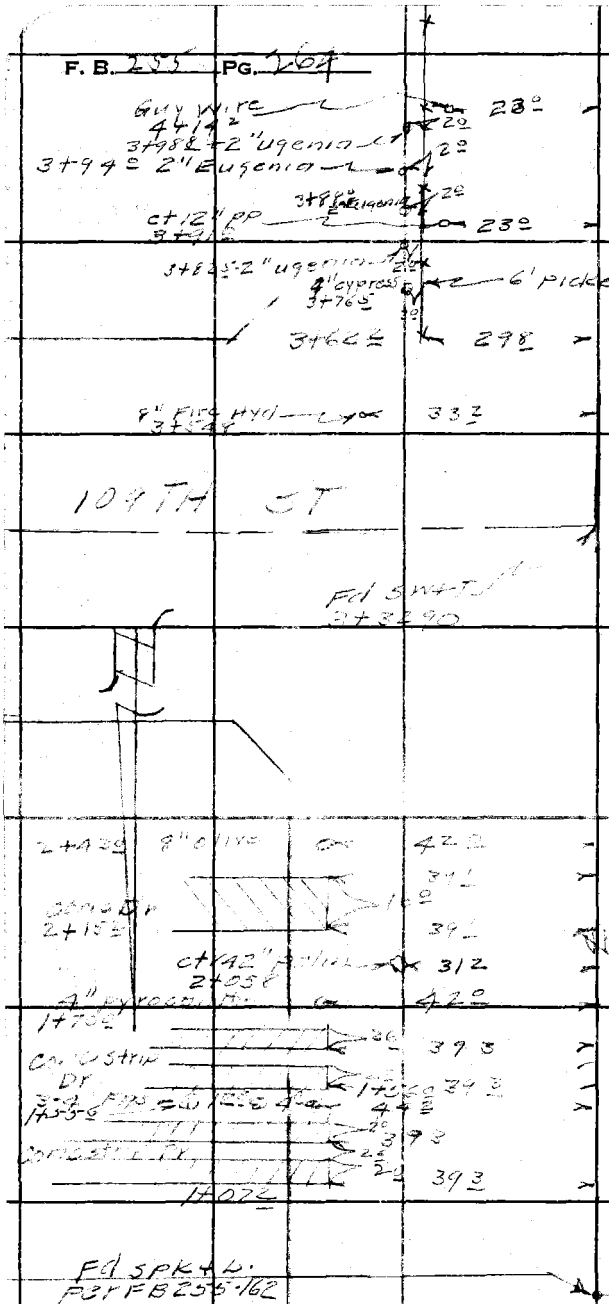

RETURN TO
LOS ANGELES COUNTY SURVEYOR
500 HALL OF RECORDS

Do not extend notes this side of this line.

Note: Any Additions or Changes on This Sheet Must Be Made or Circled in Red Ink With Date and Name of Person Making Change.

Notes Ck'd by	Survey of Normandie Ave
Map No.	W. O. 4452 Tape No. St'd °F
Office Work	Surveyed by R L Willey
Checked	Notes Date
Date	Indexed A. C. Johnson

F. B. 25 Pg. 26

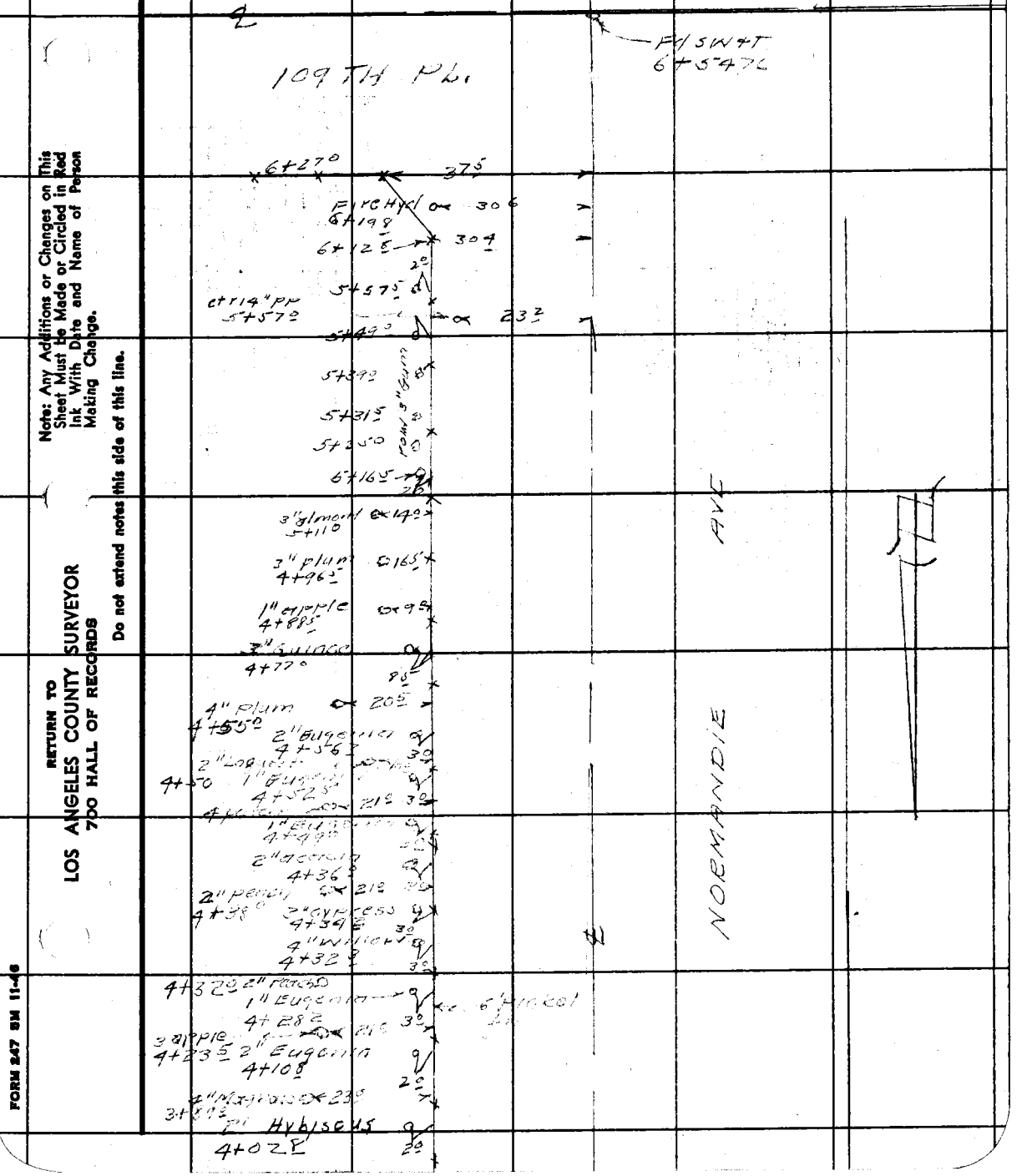

Note: Any Additions or Changes on This Sheet Must be Made or Circled in Red Ink With Date and Name of Person Making Change.

Do not extend notes this side of this line.

RETURN TO
LOS ANGELES COUNTY SURVEYOR
700 HALL OF RECORDS

FORM 247 5M 11-46

F. B. 215 PG. 266

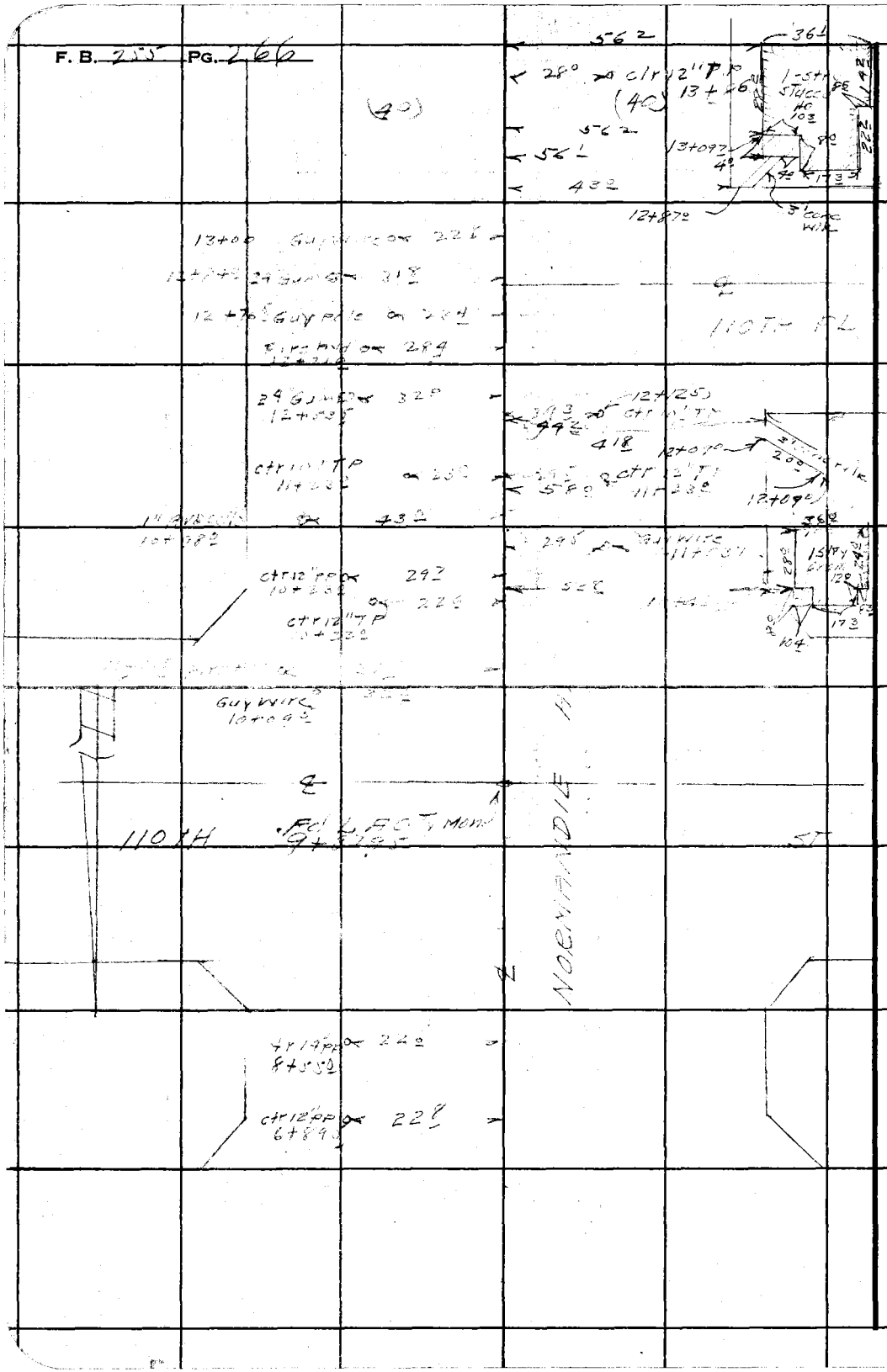

RETURN TO
LOS ANGELES COUNTY SURVEYOR
700 HALL OF RECORDS

Do not extend notes this side of this line.

Note: Any Additions or Changes on This Sheet Must Be Made or Circled in Red Ink With Date and Name of Person Making Change.

Notes Ck'd by	Survey of Normandie Ave	F. B. 255 Pg. 261
Map No.	W. O. 8363 Tape No. St'd °F	
Office Work	Surveyed by R.L. Willey	
Checked	Notes Date 10-1-47	
Date	Indexed A. C. Johnson	

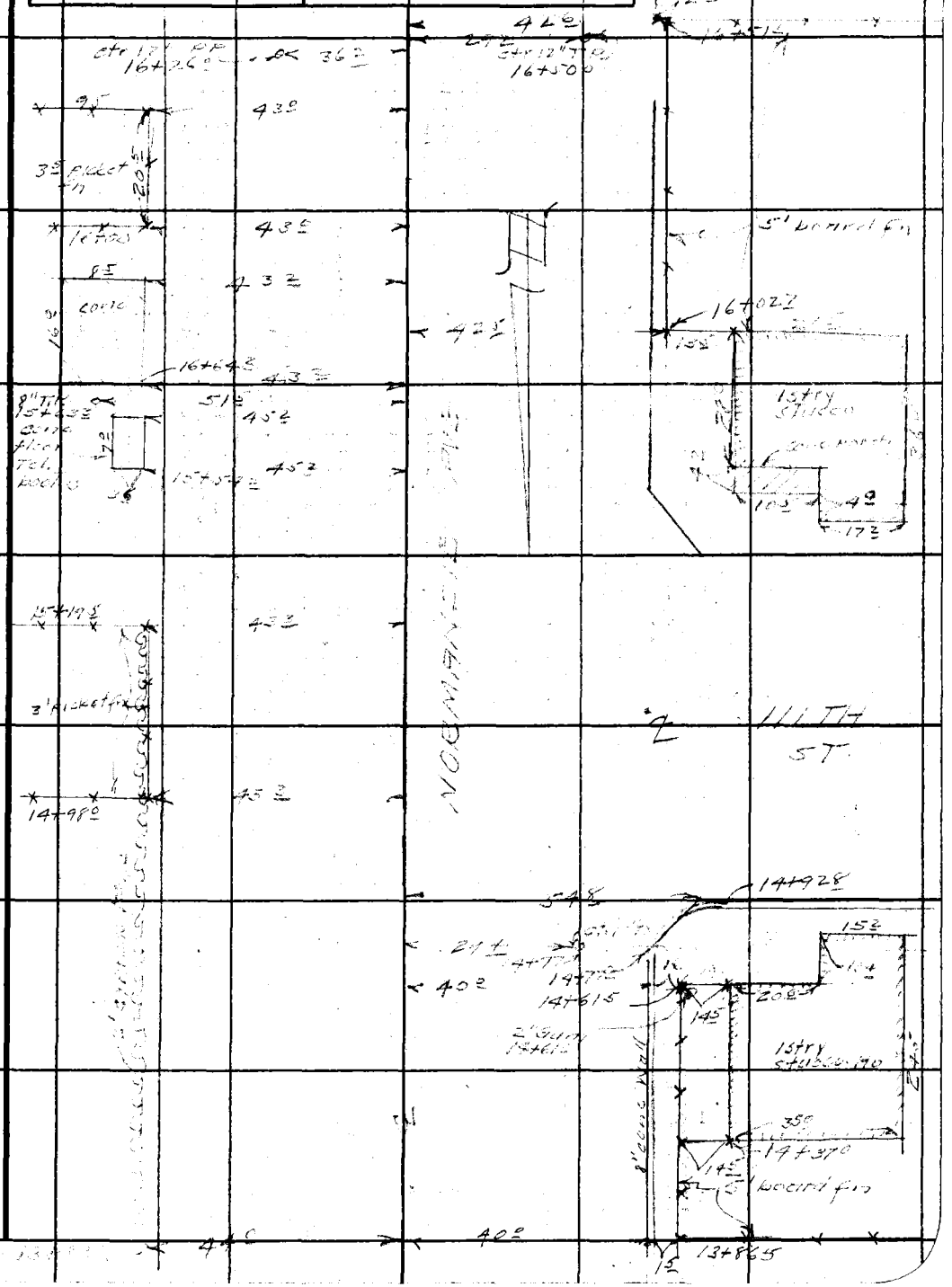

Note: Any Additions or Changes on This Sheet Must be Made or Circled in Red Ink With Date and Name of Person Making Change.

Do not extend notes this side of this line.

RETURN TO
LOS ANGELES COUNTY SURVEYOR
700 HALL OF RECORDS

FORM 247 SM 11-46

RETURN TO
LOS ANGELES COUNTY SURVEYOR
700 HALL OF RECORDS

Note: Any Additions or Changes on This Sheet Must be Made or Circled in Red Ink With Date and Name of Person Making Change.

Do not extend notes this side of this line.

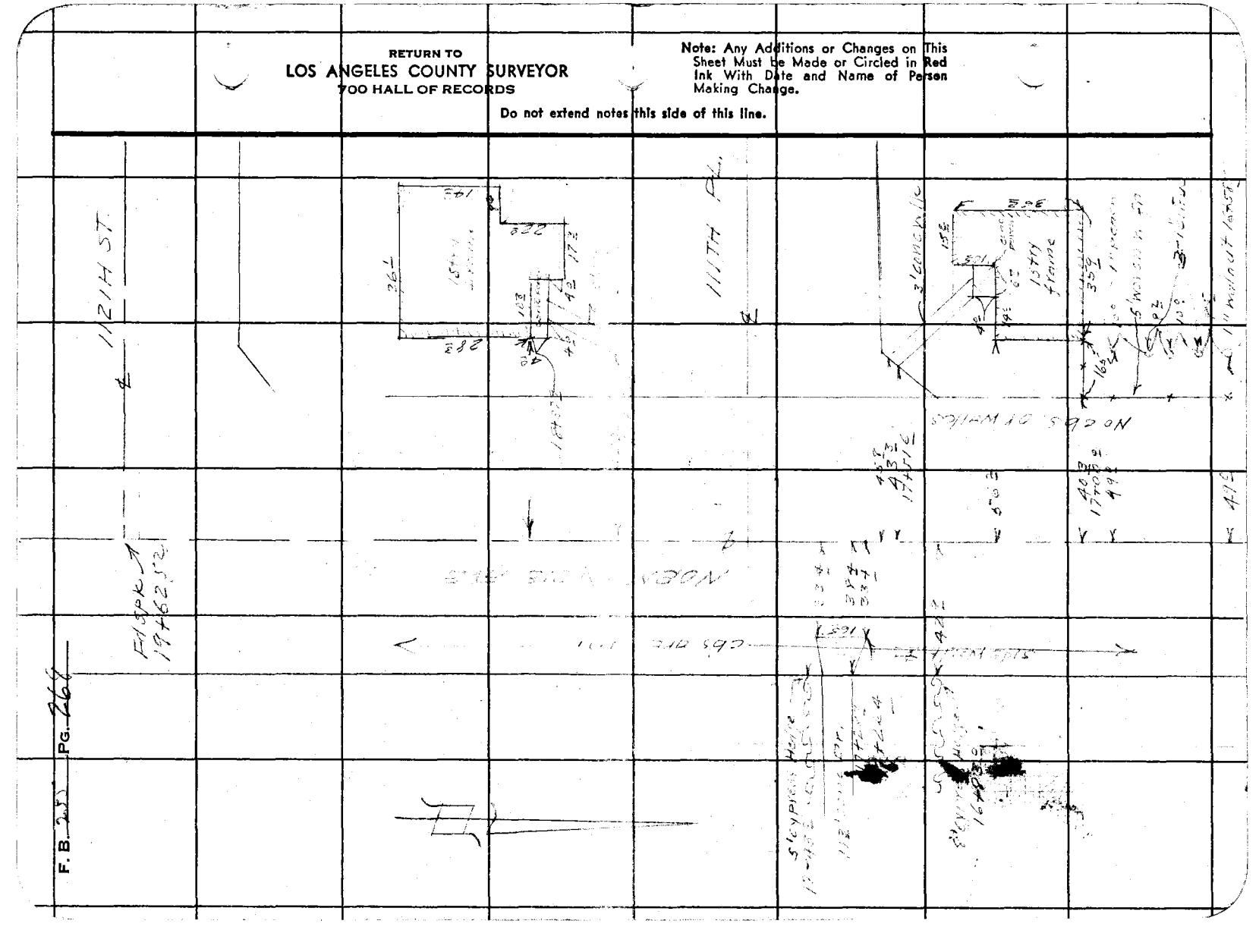

Notes Ck'd by	Survey of Normandie Ave
Map No.	W. O. 445 Tape No. St'd °F
Office Work	Surveyed by R.L. Wiley
Checked	Notes R.L. Date 10-16-47
Date	Indexed A. C. Johnson

F. B. 255 PG. 269

No change in Topog to 121st St. See Pg 222

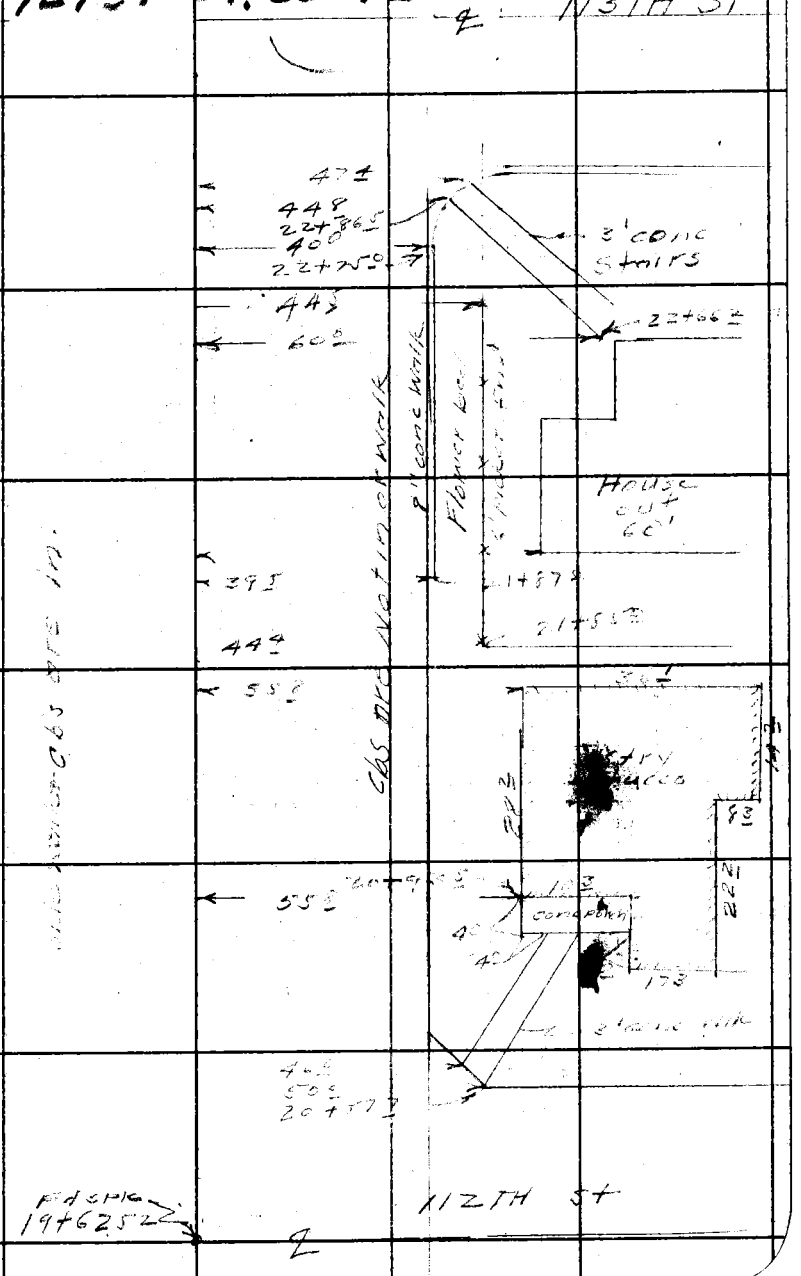

Note: Any Additions or Changes on This Sheet Must be Made or Circled in Red Ink With Date and Name of Person Making Change.

Do not extend notes this side of this line.

RETURN TO
LOS ANGELES COUNTY SURVEYOR
700 HALL OF RECORDS

FORM 247 5M 11-46

F. B. 255 PG. 270

M'A 10/29/47

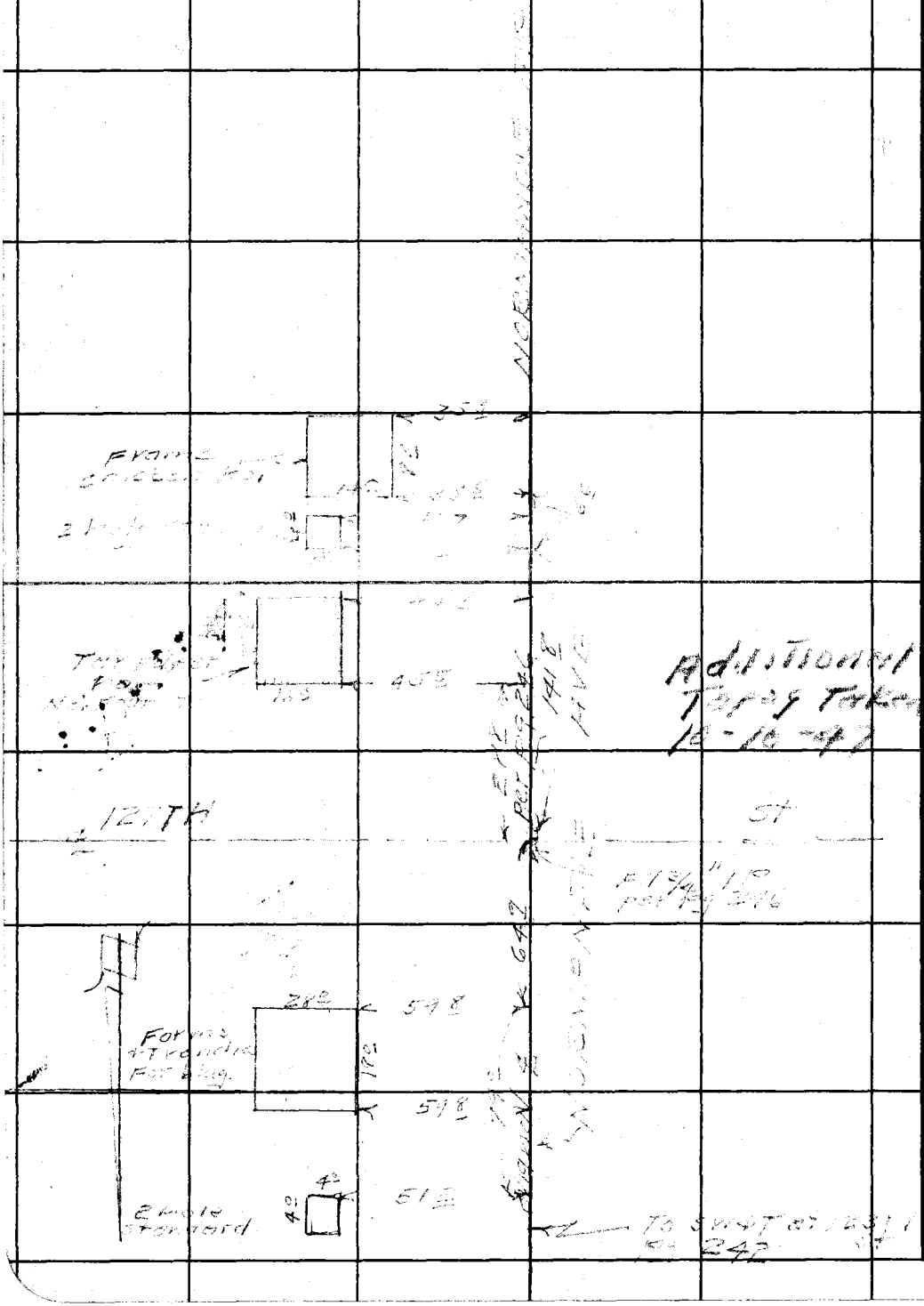

RETURN TO
LOS ANGELES COUNTY SURVEYOR
700 HALL OF RECORDS

Do not extend notes this side of this line.

Note: Any Additions or Changes on This Sheet Must Be Made or Circled in Red Ink With Date and Name of Person Making Change.

Notes Ck'd by D.M.F.	Survey of Normandie Ave
Map No. B-1841	W. O. [illegible] Tape No. St'd °F
Office Work McA	Surveyed by R.L. Willey
Checked D.M.F.	Notes Date [illegible]
Date Nov. 1947	Indexed A. C. Johnson

F. B. 255 Pg. 271

For old Topog See Pg 214



Note: Any Additions or Changes on This Sheet Must be Made or Circled in Red Ink With Date and Name of Person Making Change.

Do not extend notes this side of this line.

RETURN TO
LOS ANGELES COUNTY SURVEYOR
700 HALL OF RECORDS

FORM 247 SM 11-46

RETURN TO
LOS ANGELES COUNTY SURVEYOR
700 HALL OF RECORDS

Note: Any Additions or Changes on This Sheet Must be Made or Circled in Red Ink With Date and Name of Person Making Change.

Do not extend notes this side of this line.

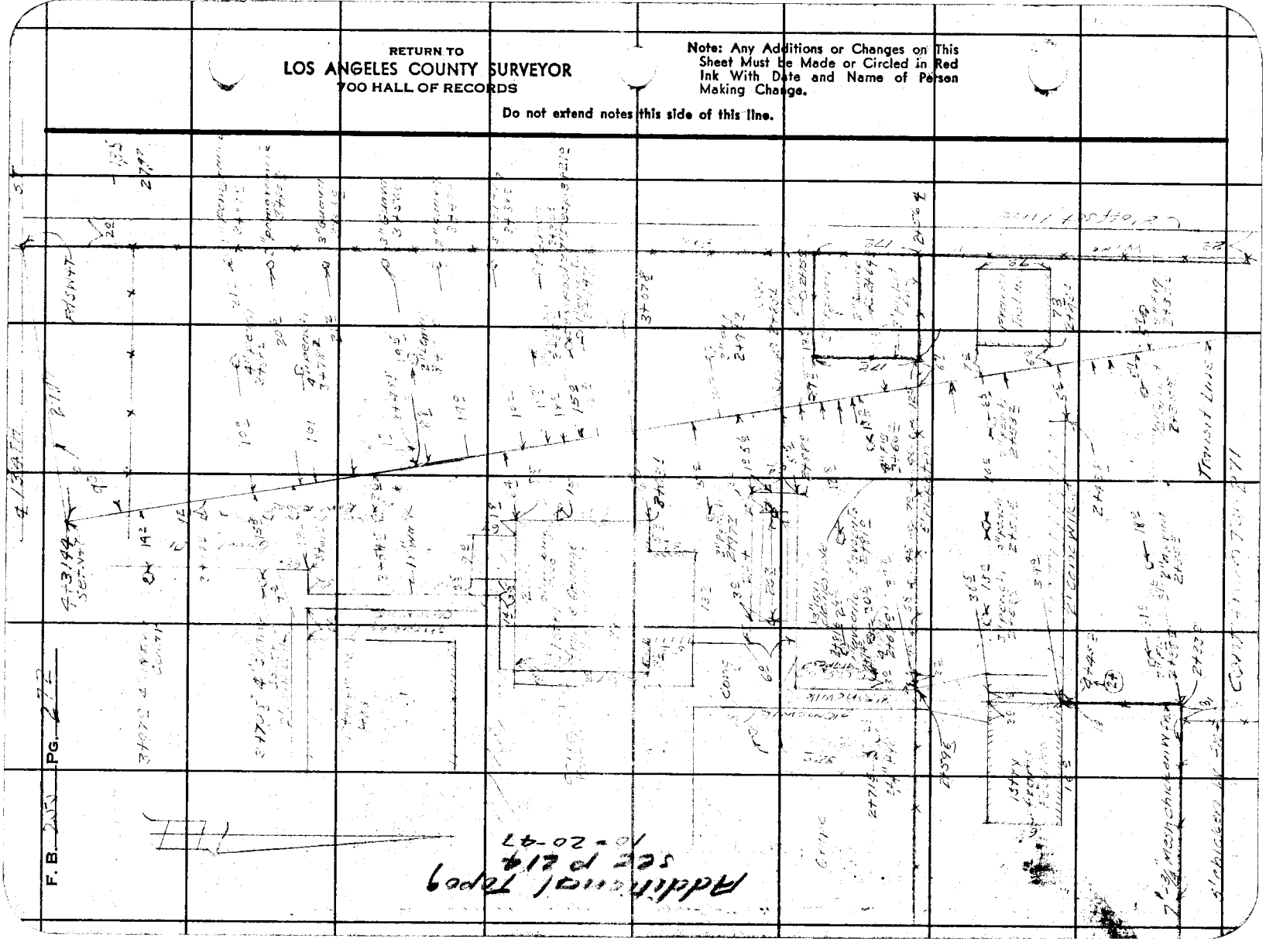

Notes Ck'd by		Survey of	
Map No.		W. O.	Tape No St'd OF.
Office Work		Surveyed by	
Checked		Notes	Date
Date		Indexed	A. C. Johnson 3-2-48

F.B. 255 PG. 273

LOCATION OF IMPROVEMENT'S
ON EAST SIDE
NORMANDIE AVE.
&
SOUTH OF 110TH ST.

J.N 4457

3-1-48
C.A. Benson
J. Gregory
J.S. Coates
H.O. West.

Note: ANY ADDITIONS OR CHANGES ON THIS SHEET MUST BE MADE OR CIRCLED IN Red Ink WITH DATE AND NAME OF PERSON MAKING CHANGE.

Do not extend notes this side of this line

RETURN TO
LOS ANGELES COUNTY SURVEYOR
700 HALL OF RECORDS

FORM 247 5M 2-34

F.B. 255 PG. 274

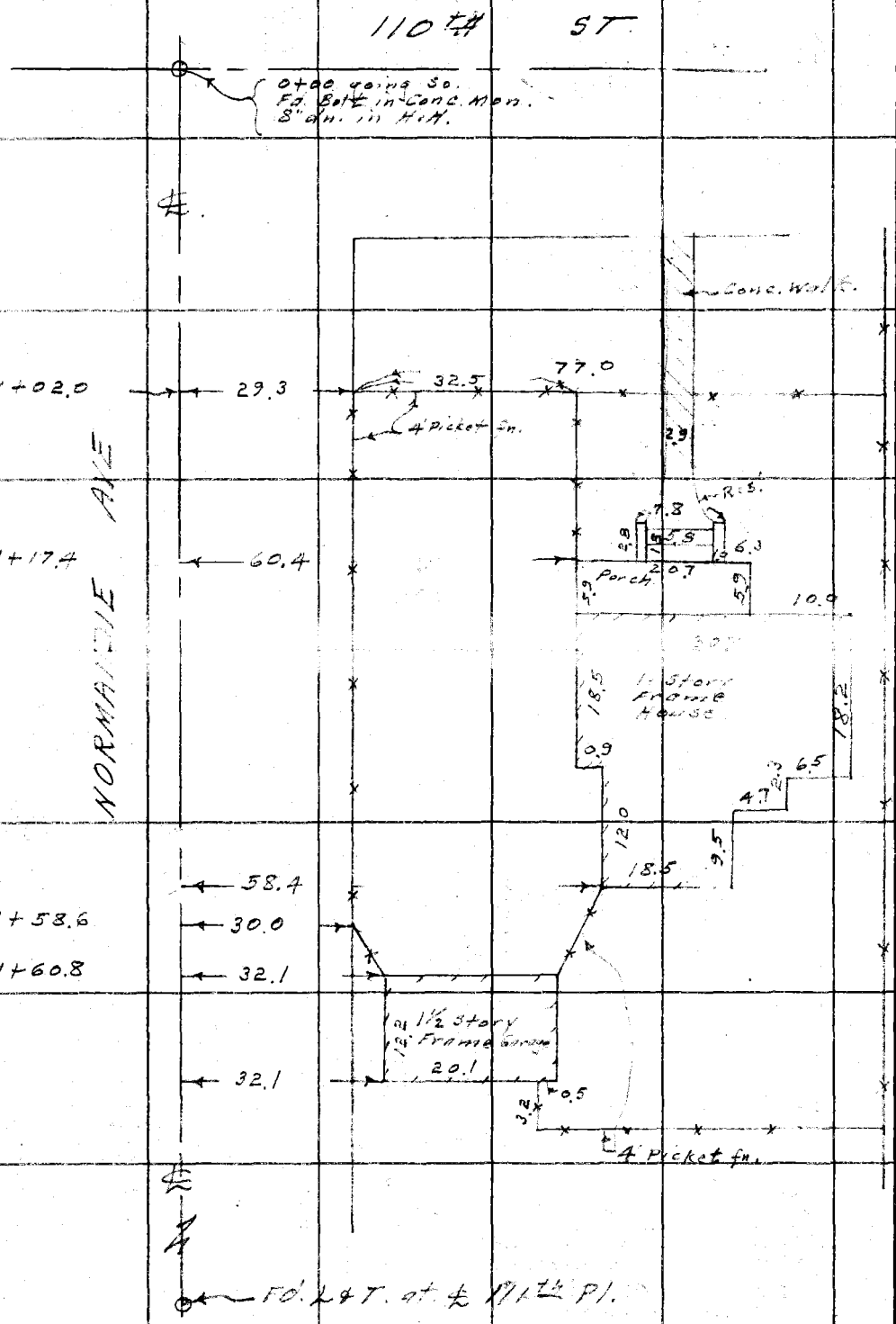

RETURN TO
LOS ANGELES COUNTY SURVEYOR
700 HALL OF RECORDS

Do not extend notes this side of this line

Note: ANY ADDITIONS OR CHANGES ON THIS SHEET MUST BE MADE OR CIRCLED IN Red Ink WITH DATE AND NAME OF PERSON MAKING CHANGE.

FORM 247 5M 10-39

RETURN TO
LOS ANGELES COUNTY SURVEYOR
700 HALL OF RECORDS

Note: Any Additions or Changes on This Sheet Must be Made or Circled in **Red Ink** With Date and Name of Person Making Change

Do not extend notes this side of this line.

Notes Ck'd by
Map No.
Office Work
Checked
Date

Survey of
W. O. Tape No. Std. °F
Surveyed by
Notes Date
Indexed

F.B. 253 Pg. 23

Return To
LOS ANGELES COUNTY SURVEYOR
900 HALL OF RECORDS

Note: Any Additions or Changes on This Sheet Must be Noted and Dated and Filed With Date and Name of Person Making Change.

255

F.B. _____ PG. _____