Chief Party

Date	W. O. No. D. S. O. No.
Map No.	Location
Platting C'k'd by	Surveyed by
Date	Date
	Indexed

F. B. 256

F.B. 256 Pa. INDEX Chief Party Notes by Date

F.B.No. 256

PAGES: Index, 2 to 15 incl., 15A, 15B, 15C, 15D, 16 to 35 incl., 37 to 122 incl., 122A, 123 to 139 incl. 140 to 146 incl., 147. , 149 to 175 incl.,

F. B. 256 Pg. 2

Platted by	W. O. No. D. S. O. No.
Date	Location
Map No.	Surveyed by
Platting C'k'd by	Date
Date	Indexed A. C. Johnson

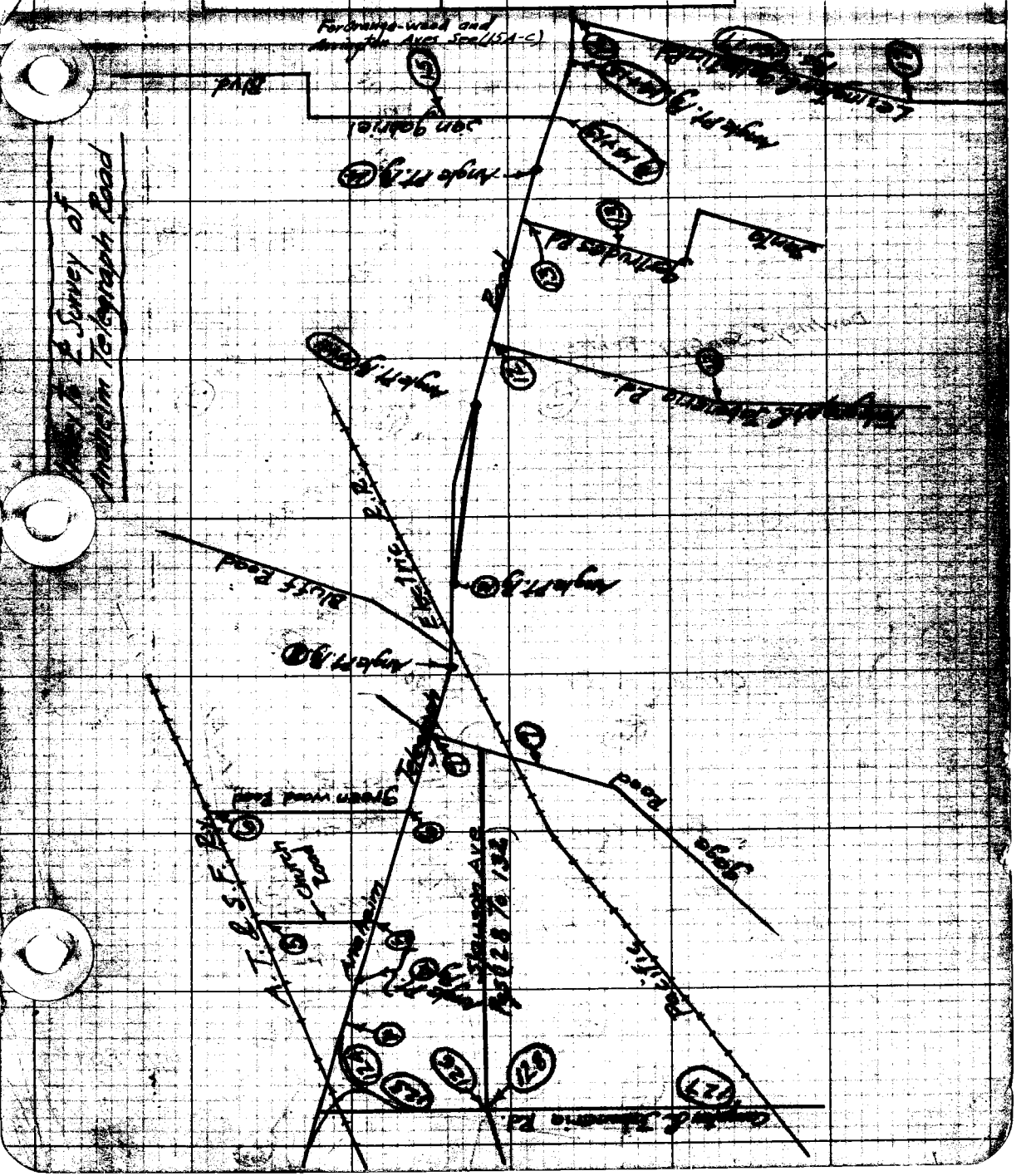

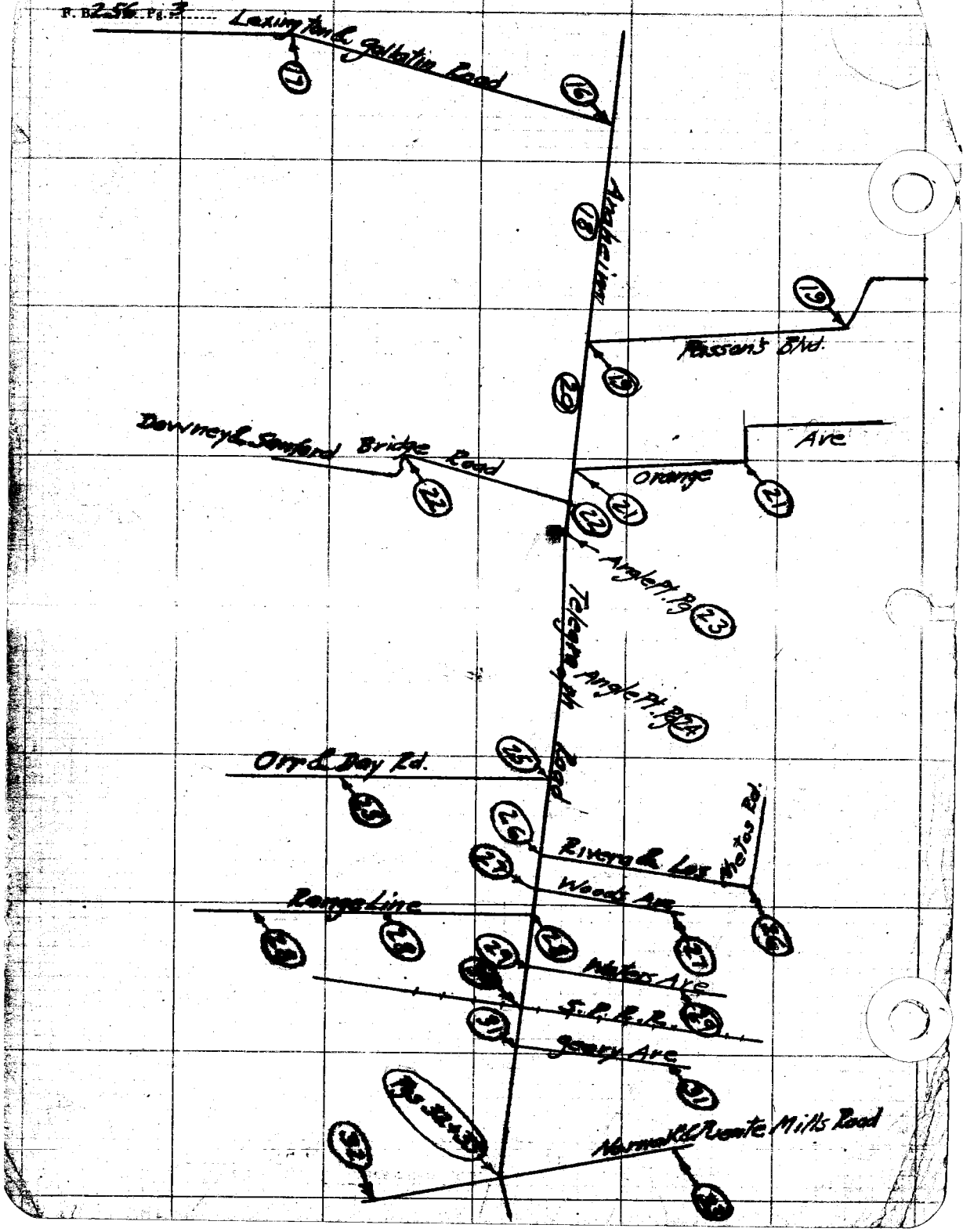
Lexington & Gallatin Road
17
16
Anaheim
18
19
Passons Blvd.
19
20
Downey & Sanford Bridge Road
22
Ave
Orange
21
21
22
Angle Pt. Pg 23
Telegraph Road
Angle Pt. Pg 24
Orr & Day Rd.
25
25
26
Rivera & Los Nietos Rd.
27
Woods Ave
Range Line
28
28
28
29
Waters Ave
S.P.R.R.
29
31
Geary Ave
31
Pgs 32+33
32
Norwalk & Puente Mills Road

Date Jan. 20, '27 Notes by: C.V. Crumley, Chief Party C.V. Crumley F.B. 256 Pg. 4

Platted by A.A. Troeser	W. O. No. 4022 D. S. O. No.
Date May 1927	Location Anaheim & Telegraph Rd
Map No. 8953	Surveyed by C.V. Crumley
Platting Ck'd by McPherson	Date January 1 1927
Date July 1927	Indexed C. Johnson

Continued Bottom Page 5



NOTE: ANY ADDITION OR CHANGES ON THIS SHEET MUST BE MADE OR CIRCLED IN RED. WITH DATE AND NAME OF PERSON MAKING CHANGE.

DO NOT EXTEND NOTES ON THIS SIDE OF THIS LINE

RETURN TO LOS ANGELES COUNTY SURVEYOR

F.B. 256 Pg. 5 Chief Party Notes by Crumley Date Jan.

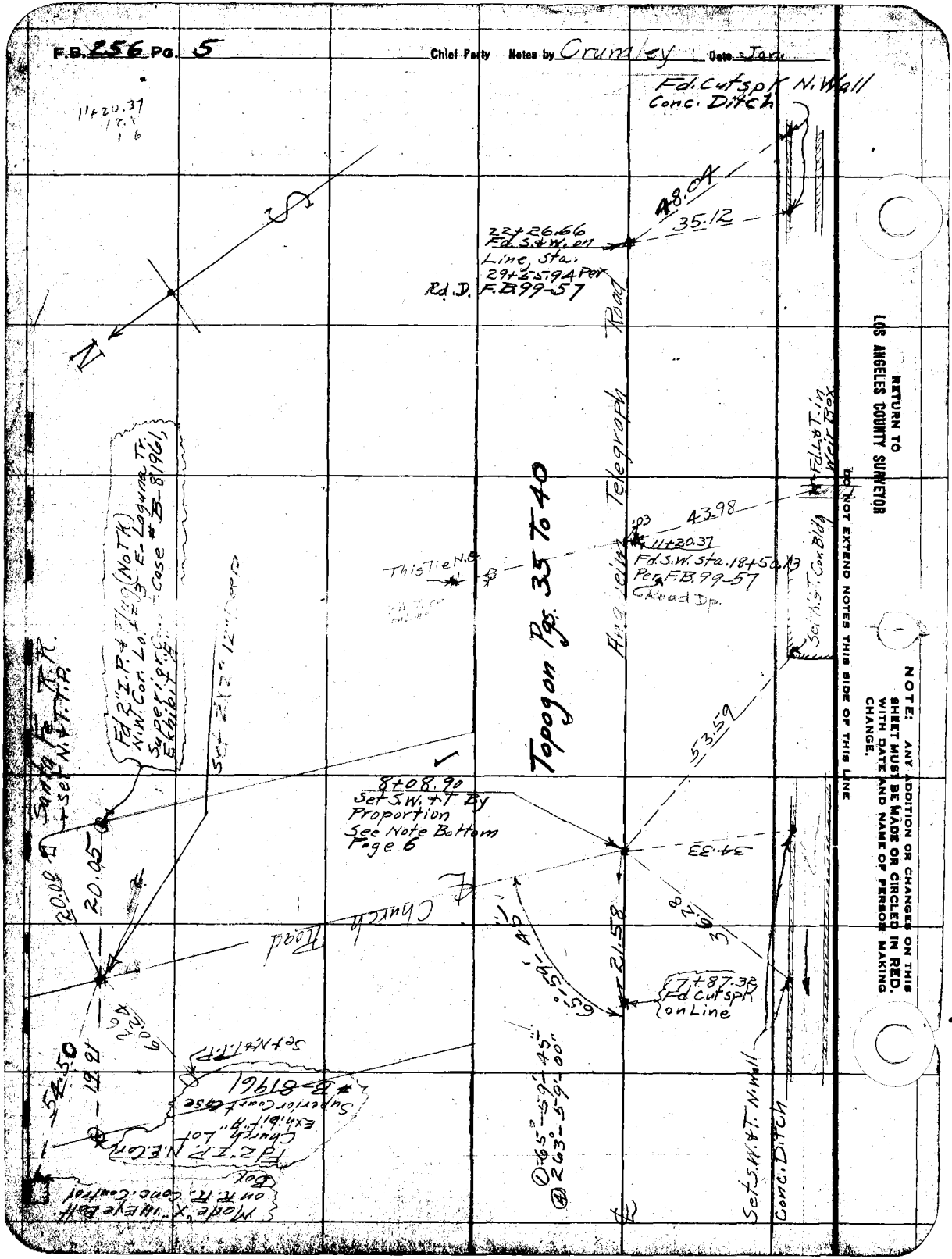

RETURN TO LOS ANGELES COUNTY SURVEYOR

DO NOT EXTEND NOTES THIS SIDE OF THIS LINE

NOTE: ANY ADDITION OR CHANGES ON THIS SHEET MUST BE MADE OR CIRCLED IN RED, WITH DATE AND NAME OF PERSON MAKING CHANGE.

Date Jan. 26 Chief Party F.B. 256 Pg. 6

Plotted by A.A. Roeser	W. O. No. 4022 S. O. O. No.
Date May 1927	Location Anaheim & Telegraph Rd
Map No. 8953	Surveyed by C.V. Crumley
Plotting C'k'd by [illegible]	Date January 1927
Date July 1927	Indexed C. Johnson

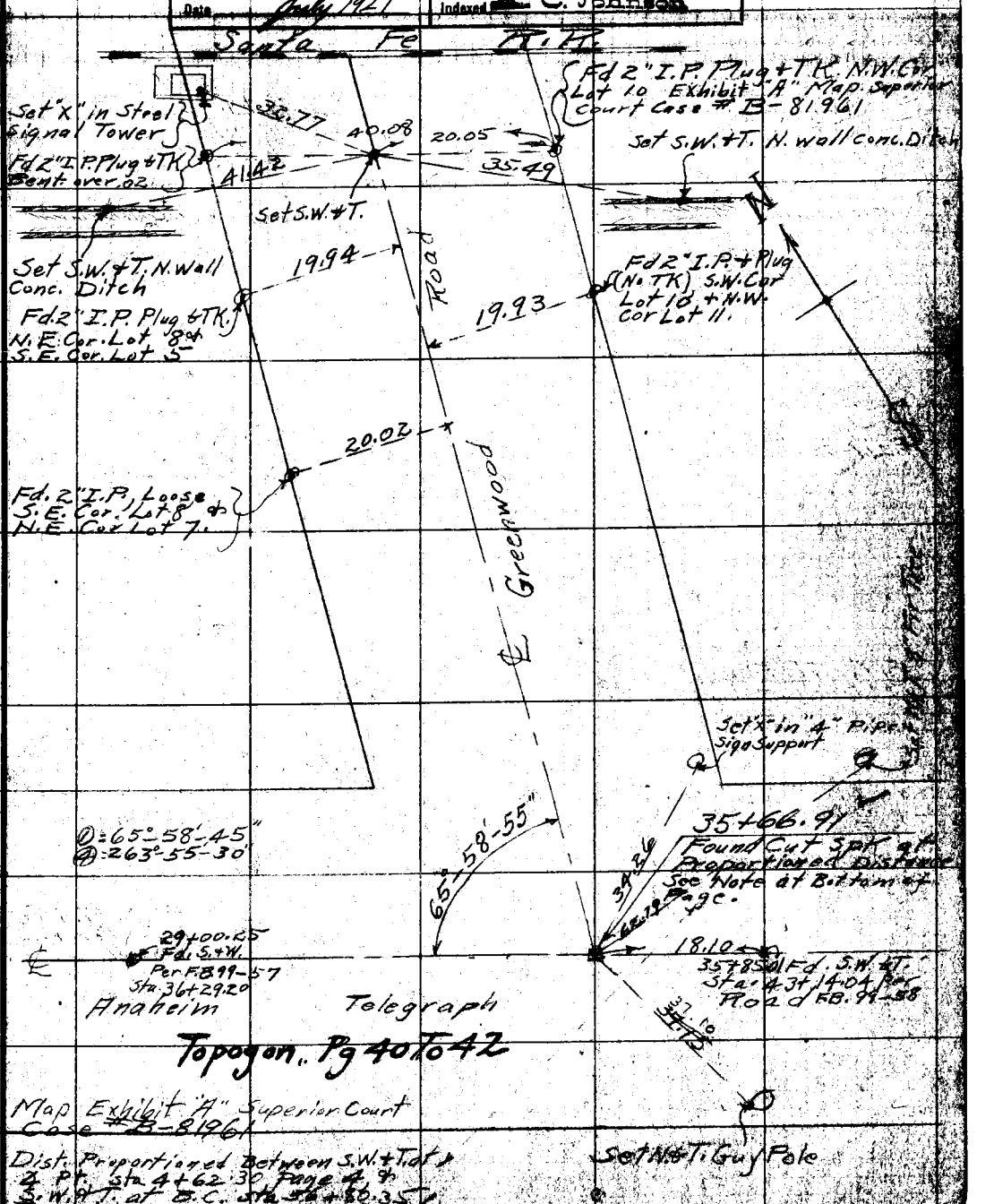

Map Exhibit "A" Superior Court Case # B-81961

Note:- Dist. Proportioned Between S.W. + T. at 4 Pt. Sta. 4+62.30 Page 4, & S.W. + T. at B.C. Sta. 56+80.35
Rec. Dist Between = 5217.27
Chained Dist = 5218.15

NOTE: ANY ADDITION OR CHANGES ON THIS SHEET MUST BE MADE OR CIRCLED IN RED, WITH DATE AND NAME OF PERSON MAKING CHANGE.

DO NOT EXTEND NOTES THIS SIDE OF THIS LINE

RETURN TO LOS ANGELES COUNTY SURVEYOR

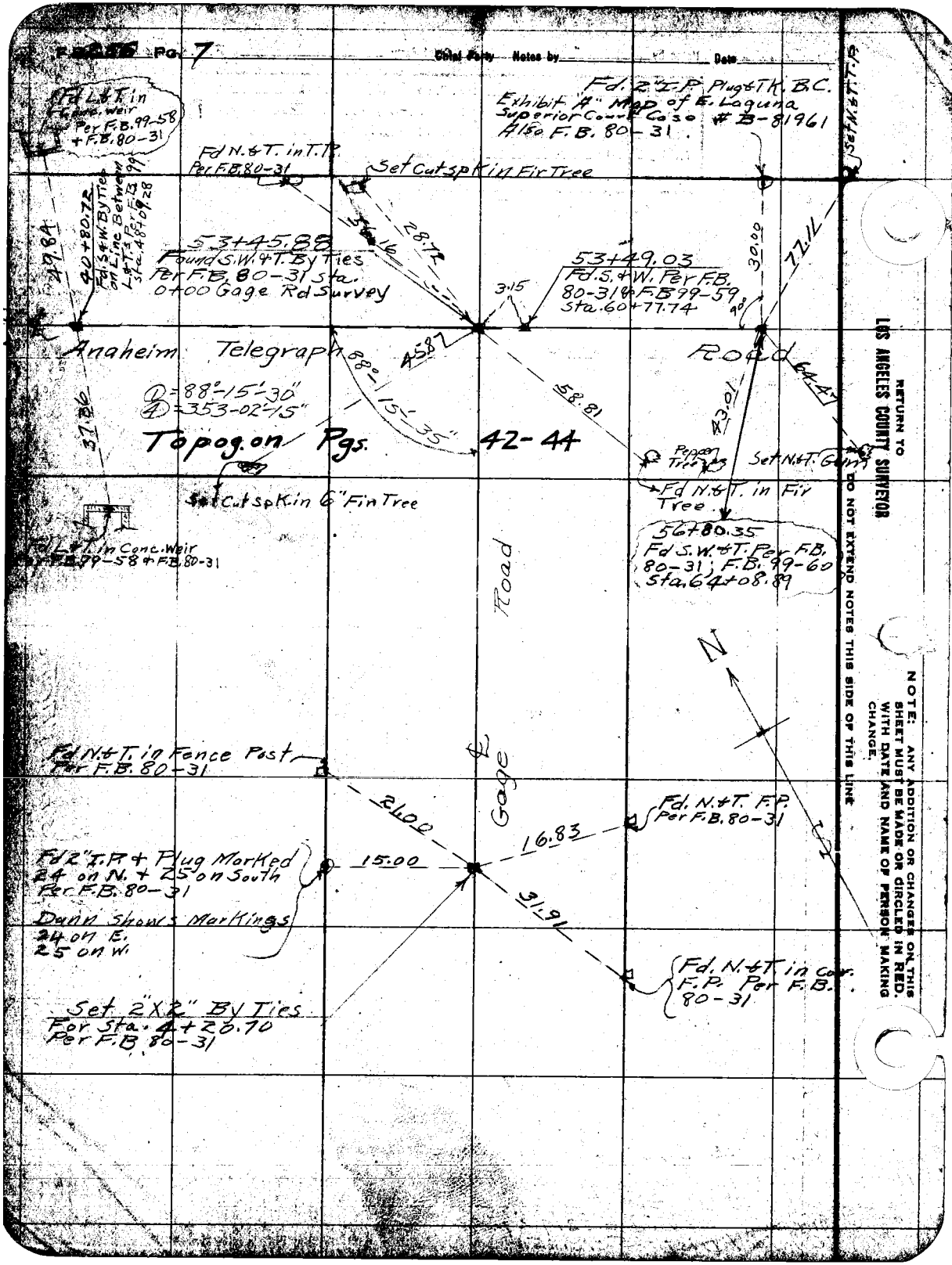

Pg. 7
Chief Party Notes by
Date
Fd L.&T. in Conc. Weir Per F.B. 99-58 + F.B. 80-31
Fd. 2" I.P. Plug & T.K. B.C. Exhibit "A" Map of E. Laguna Superior Court Case # B-81961 Also F.B. 80-31.
Set N.&T. T.P.
Fd N.&T. in T.P. Per F.B. 80-31
Set Cut spk in Fir Tree
49.84
40+80.72 Fd. S.&W. By Ties on Line Between L.&T.'s Per F.B. 99 Sta. 48+09.28
53+45.88 Found S.W.&T. By Ties Per F.B. 80-31 Sta. 0+00 Gage Rd Survey
28.72
3.15
53+49.03 Fd. S.&W. Per F.B. 80-31 & F.B. 99-59 Sta. 60+77.74
30.00
77.11
90°
Anaheim Telegraph Road
45.87
88°-15'-35"
58.81
43.01
64.47
① = 88°-15'-30"
④ = 353-02'-15"
37.86
Topog. on Pgs. 42-44
Pepper Tree
Set N.&T. Gum
Fd N.&T. in Fir Tree
Set Cut spk in 6" Fir Tree
Fd L.&T. in Conc. Weir Per F.B. 99-58 & F.B. 80-31
56+80.35 Fd S.W.&T. Per F.B. 80-31; F.B. 99-60 Sta. 64+08.89
Road
N
Fd N.&T. in Fence Post Per F.B. 80-31
℄ Gage
21.00
16.83
Fd. N.&T. F.P. Per F.B. 80-31
Fd 2" I.P. & Plug Marked 24 on N. & 25 on South Per F.B. 80-31
15.00
31.91
Dunn Shows Markings 24 on E. 25 on W.
Fd. N.&T. in Cor. F.P. Per F.B. 80-31
Set 2"X2" By Ties For Sta. 4+20.70 Per F.B. 80-31
RETURN TO LOS ANGELES COUNTY SURVEYOR
DO NOT EXTEND NOTES THIS SIDE OF THIS LINE
NOTE: ANY ADDITION OR CHANGES ON THIS SHEET MUST BE MADE OR CIRCLED IN RED. WITH DATE AND NAME OF PERSON MAKING CHANGE.

3439

Planned by [illegible]	W. O. No. 4022 [illegible]
Date May 1927	Location Anaheim Telegraph Rd
Map No. 8953	Surveyed by C.V. Crumley
Planning C.V.C. by [illegible]	Date January 1927
Date July 1927	Indexed A. C. Johnson

Cont'd Bottom Page 10

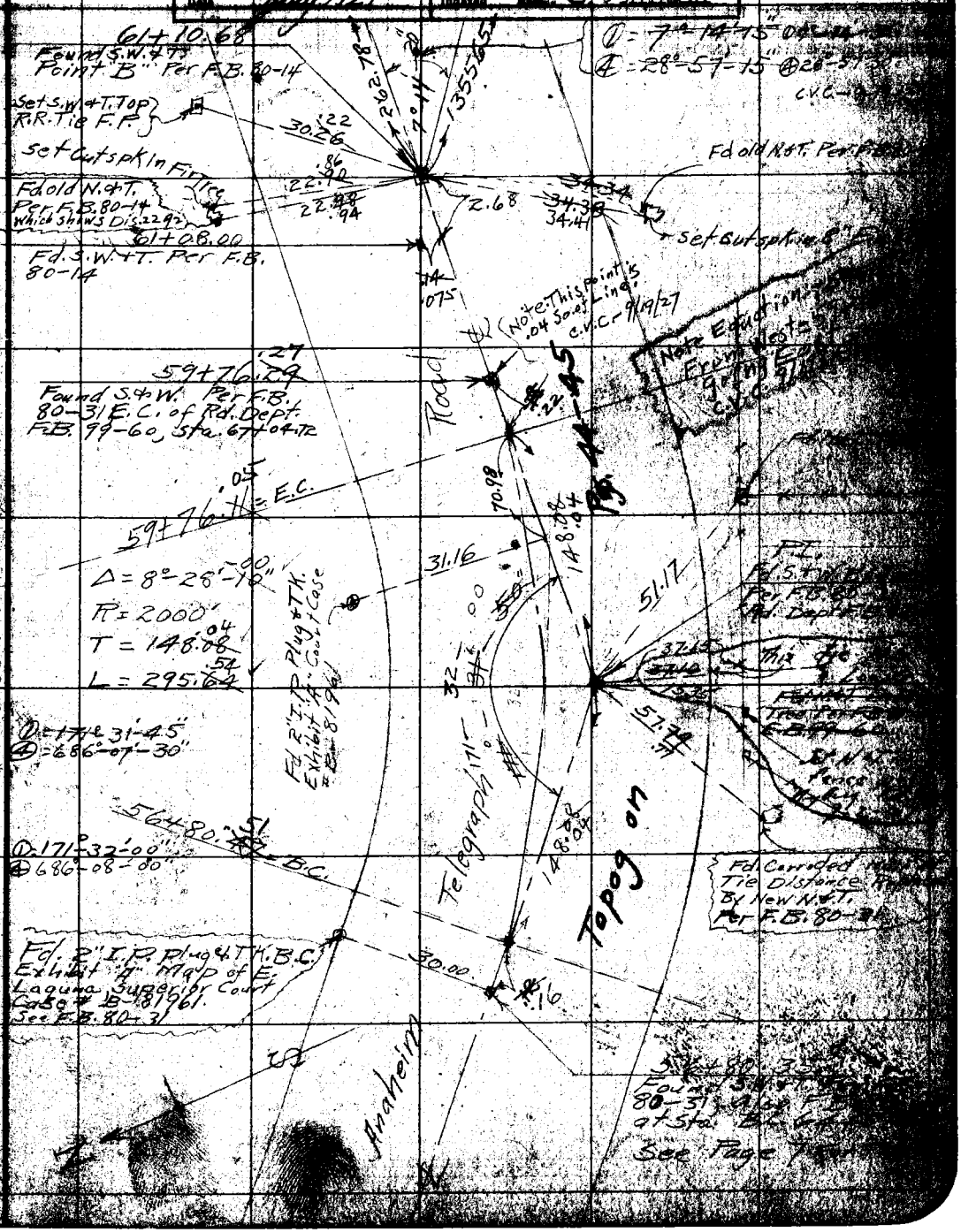

NOTE: ANY ADDITION OR CHANGES ON THIS SHEET MUST BE MADE OR CIRCLED IN RED WITH DATE AND NAME OF PERSON MAKING CHANGE.

DO NOT EXTEND NOTES THIS SIDE OF THIS LINE

RETURN TO LOS ANGELES COUNTY SURVEYOR

F.B. 256 Pg. 9 Chief Party Notes by Date

61+10.68
59+76.11
1+34.57

148.21

Pt. Fairchild ℄
81+99.81

98-54
123.85
262.78
134.59
148.08
761.52

①-4°-00'-00"
②-16°-30-00"

876.49
878.11

7-14-45

148-46-05
3-59-40

Rio Hondo

Rio

171-32-00
4 | 686-08-00
171-32-00

168-46-00
675-04-00

4 | 675-04-15
168-46-03 3/4

146.05
168-45-40
-25

RETURN TO
LOS ANGELES COUNTY SURVEYOR

DO NOT EXTEND NOTES THIS SIDE OF THIS LINE

NOTE: ANY ADDITION OR CHANGES ON THIS SHEET MUST BE MADE OR CIRCLED IN RED, WITH DATE AND NAME OF PERSON MAKING CHANGE.

Notes by: _____ Check Note: _____ F.B. 256 Pg. 12

Plotted by: B.A. Robson	W. O. No. 2 D. S. C. No.
Date: May 1927	Location: Anaheim Telegraph Rd.
Map No. 8953	Surveyed by: C.V. Crumley
Plotting C'k'd by: [illegible]	Date: January 1927
Date: July 1927	Inspected by: C. Johnson

NOTE: ANY ADDITION OR CHANGES ON THIS SHEET MUST BE MADE OR CIRCLED IN RED. WITH DATE AND NAME OF PERSON MAKING CHANGE.

RETURN TO LOS ANGELES COUNTY SURVEYOR

DO NOT EXTEND NOTES THIS SIDE OF THIS LINE

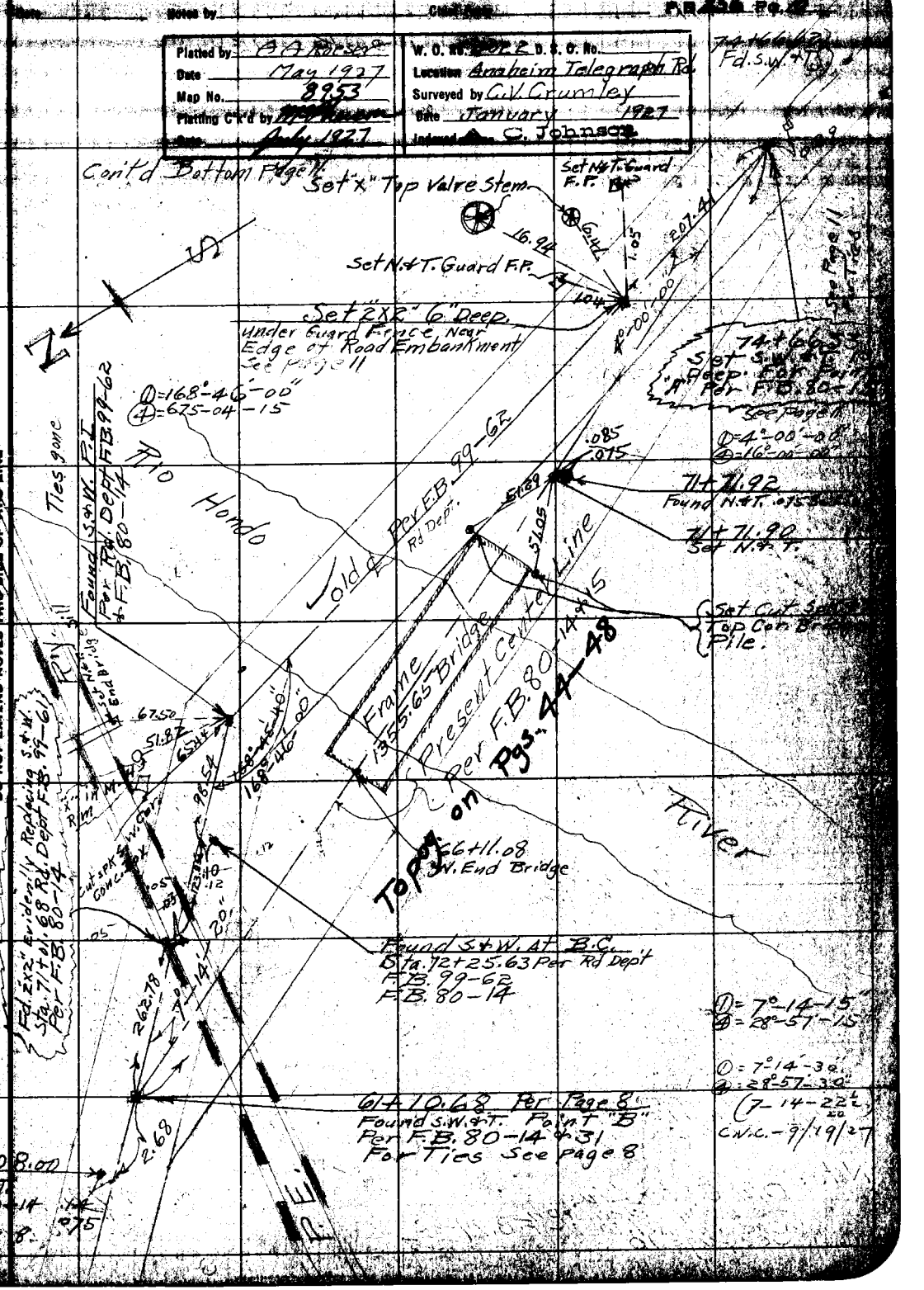

F.B. 256 Pg. 11 Chief Party Notes by Date

Continued on Page 12

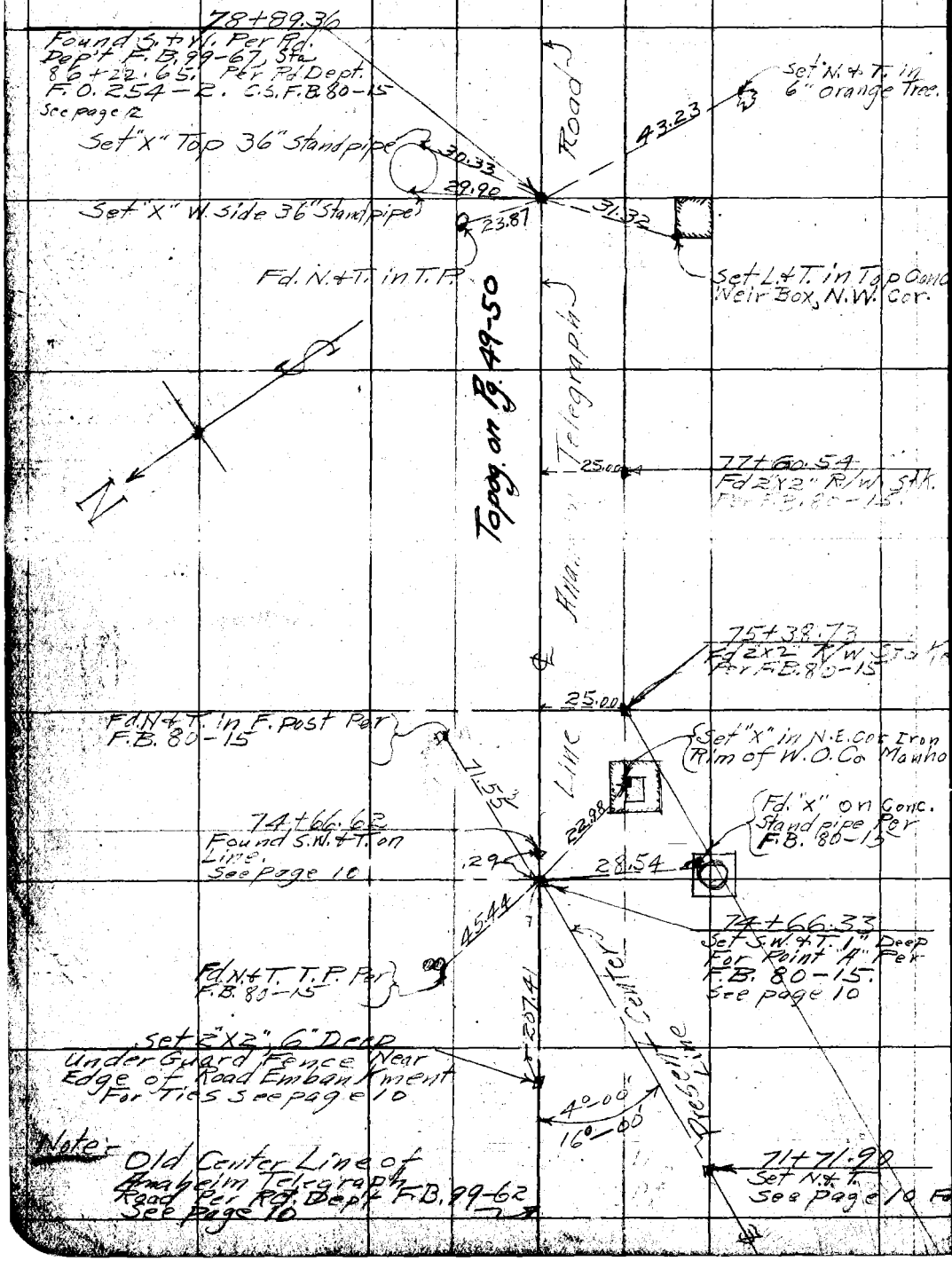

RETURN TO
LOS ANGELES COUNTY SURVEYOR

DO NOT EXTEND NOTES THIS SIDE OF THIS LINE

NOTE: ANY ADDITION OR CHANGES ON THIS SHEET MUST BE MADE OR CIRCLED IN RED. WITH DATE AND NAME OF PERSON MAKING CHANGE.

Date _____ Notes by _____ Chief Party _____ F.B. 256 Pg. 12

Plotted by A A Roeser	W. O. No. 4022 D. S. O. No.
Date May 1927	Location Anaheim Telegraph Rd
Map No. 8953	Surveyed by C. V. Crumley
Plotting C'k'd by McPherson	Date January 1927
Date July 1927	Indexed A. C. Johnson

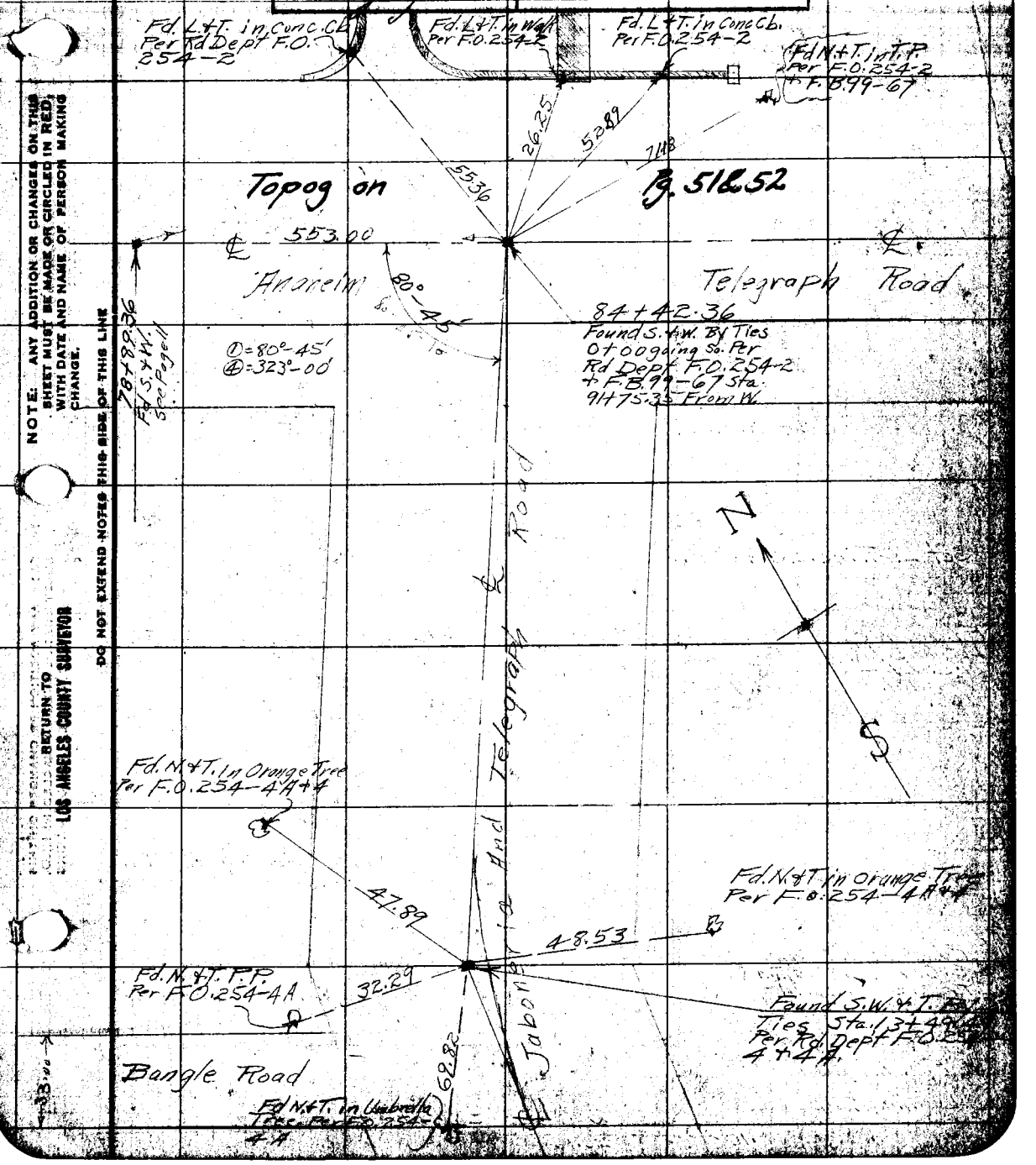

NOTE: ANY ADDITION OR CHANGES ON THIS SHEET MUST BE MADE OR CIRCLED IN RED, WITH DATE AND NAME OF PERSON MAKING CHANGE.

DO NOT EXTEND NOTES THIS SIDE OF THIS LINE

RETURN TO LOS ANGELES COUNTY SURVEYOR

F.B. 256 Pg. 13 Chief Party Notes by Date Jan. 31, 1927

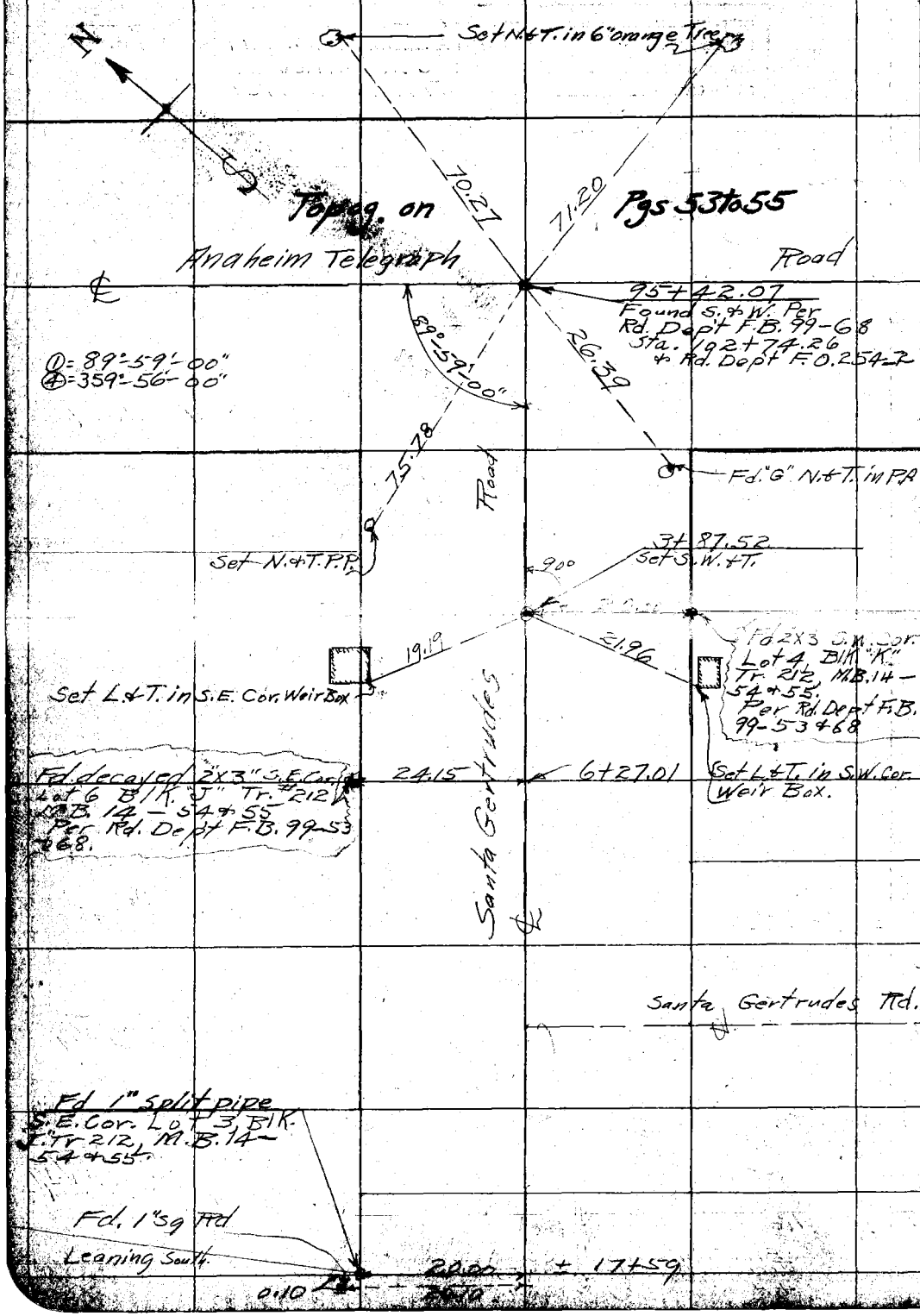

RETURN TO
LOS ANGELES COUNTY SURVEYOR

DO NOT EXTEND NOTES THIS SIDE OF THIS LINE

NOTE: ANY ADDITION OR CHANGES ON THIS SHEET MUST BE MADE OR CIRCLED IN RED. WITH DATE AND NAME OF PERSON MAKING CHANGE.

Date _____ Notes by _____ Field Book _____ F.B. 256 Pg. 14

Planted by A.A. Porter	W.O. [redacted] No. _____
Date May 1927	Location Anaheim Telegraph Rd
Map No. _____	Surveyed by C.V. Crumley
Planting C.V.'d by [redacted]	Date January 1927
Date July 1927	Indexed C. Johnson

NOTE: ANY ADDITION OR CHANGE ON THIS SHEET MUST BE MADE OR CIRCLED IN RED WITH DATE AND NAME OF PERSON MAKING CHANGE.

DO NOT EXTEND NOTES TO THIS SIDE OF THIS LINE

PRINTED IN U.S.A. PICTURE TO

LOS ANGELES COUNTY SURVEYOR

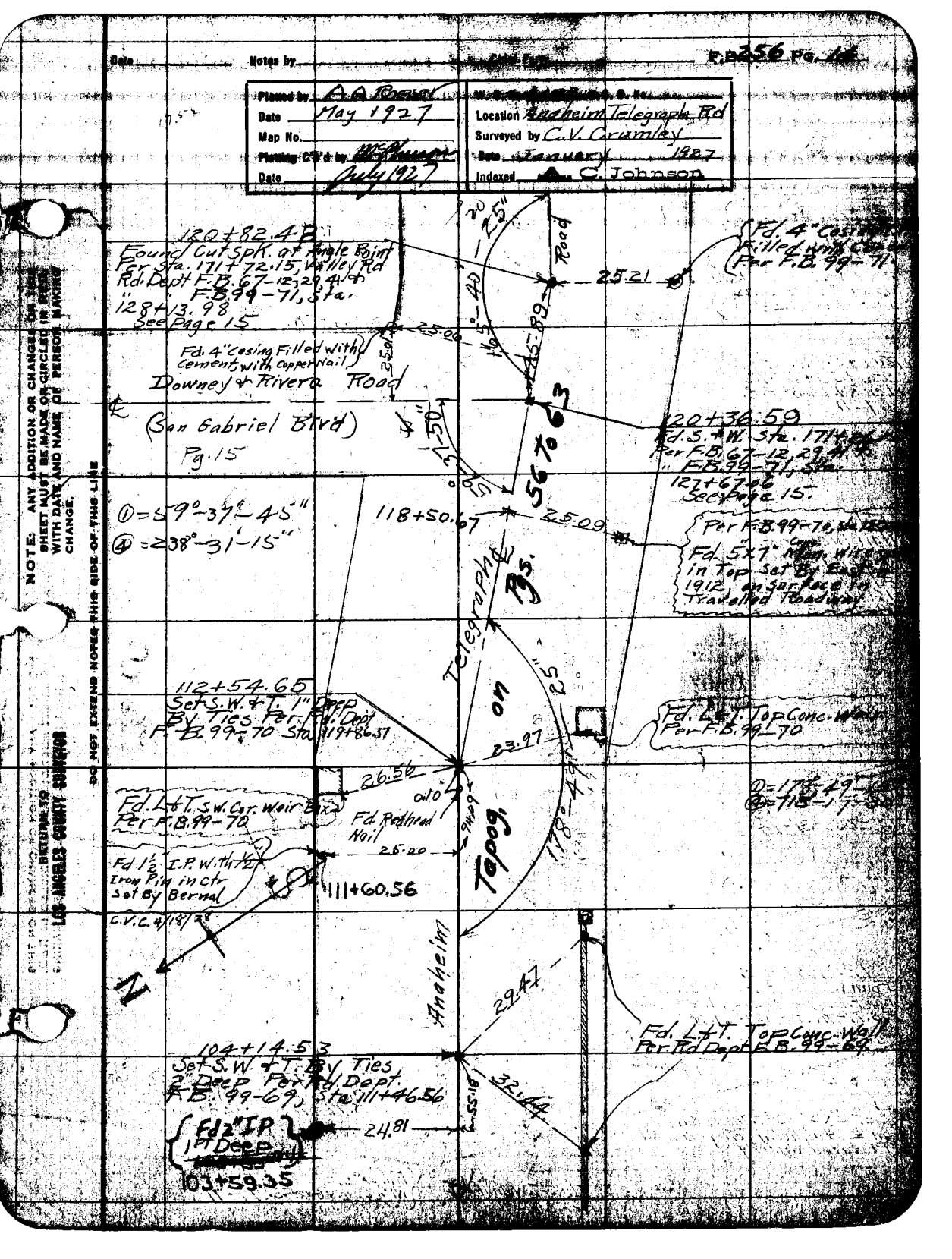

F.B. 256 Pg. 15

Chief Party Notes by _____ Date _____

Fd. N.+T.

Found Red Head in Leaning Walnut Tree Per F.B. 67-11

58.53

58.12

Fd Iron Stake Per F.B. 67-11. Note: The Original Distance Must have been Read upside down as W+ Find it 20.32 Instead of 20.23

Pages 37+38

20.32

19.98

Fd. 2" I.P. Plug + TK.

Found S.4 W. at Sta. 153+53.72 Per Rd. Dept F.B. 67-11

51.57

Fd M+T. in Walnut Per F.B. 67-11

AB277 — Blvd

Road

26.22

26.39

Fd. 4" I.P. with Nail in Cement.

(Fd. 4" I.P. with Nail in Cement.

See

Fd. 4" I.P. with Nail in Cement.

9+64.28

Fd Spk. at Sta. 161+62.12 per F.B. 29-71 & F.B. 67-12

Fd. M+T.

16.56

.83

N

Downey & Riverside To Valley

Found 4" I.P. Casing Filled with Conc.

Set L+T. in Found Foundation Service Sta.

964.28

San Gabriel

For Adjusted ℄

50.47

56.88

Found

Alld

① = 59° 37' 45"

② = 238° 31' 15"

59° 37' 50"

59° 37' 55" = Adj. ∡ See F.B. 277-38

25.01

28.84

25.06

140.32

48.07

① = 165° 40' 15"

② = 662° 41' 30"

20

165° 40' 25"

Anaheim

120+36.59

Found S.4 W. at Sta. 171+26.15 Per F.B. 67-12, 29-41; + Rd. Dept. F.B. 99-71, Sta. 127+67.06

See Pg. 14

45.89

.075

Telegraph Road

To Pg. 15

Fd old spk

120+82.48

Found Cut Spk. at ∡ Paint Per Sta. 171+72.15 Valley Rd. Rd. Dept. F.B. 67-12, 29-41; + Per " " F.B. 99-71, Sta. 128+13.98

See Pg. 14

146.52

25.21

51.81

Set 2"x2" 2 ft. under surface on ℄ Anaheim Telegraph Rd Produced Westerly

Fd. 4" I.P. Casing Filled With Conc. Per F.B. 99-71

Fd. N.+T. Walnut

RETURN TO LOS ANGELES COUNTY SURVEYOR

DO NOT EXTEND NOTES THIS SIDE OF THIS LINE

NOTE: ANY ADDITION OR CHANGES ON THIS SHEET MUST BE MADE OR CIRCLED IN RED, WITH DATE AND NAME OF PERSON MAKING CHANGE.

Date _____ Notes by _____ Chief Party _____ F.B. 256 Pg. 15A

Platted by _____	W. O. No. 4022 D. S. O. No. _____
Date _____	Location Anaheim Telegraph Rd
Map No. _____	Surveyed by C.V. Crumley
Platting C'k'd by _____	Date August 29, 1927
Date _____	Indexed A. O. Johnson

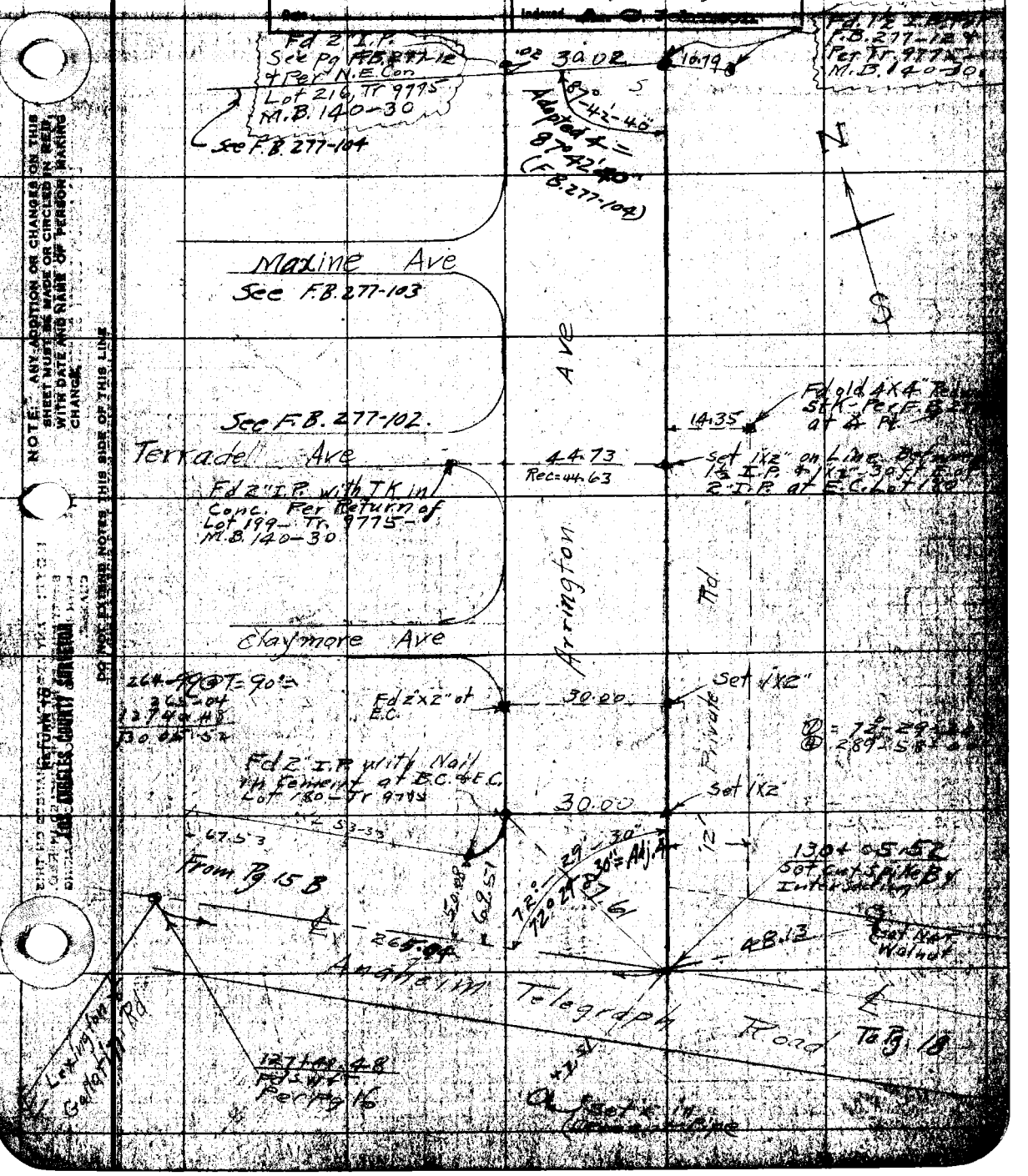

NOTE: ANY ADDITION OR CHANGES ON THIS SHEET MUST BE MADE OR CIRCLED IN RED, WITH DATE AND NAME OF PERSON MAKING CHANGE.

DO NOT EXTEND NOTES THIS SIDE OF THIS LINE

RETURN TO LOS ANGELES COUNTY SURVEYOR

F.B. 256 Pg. 15B Chief Party - Notes by C.V. Crumley Date 8/29/27

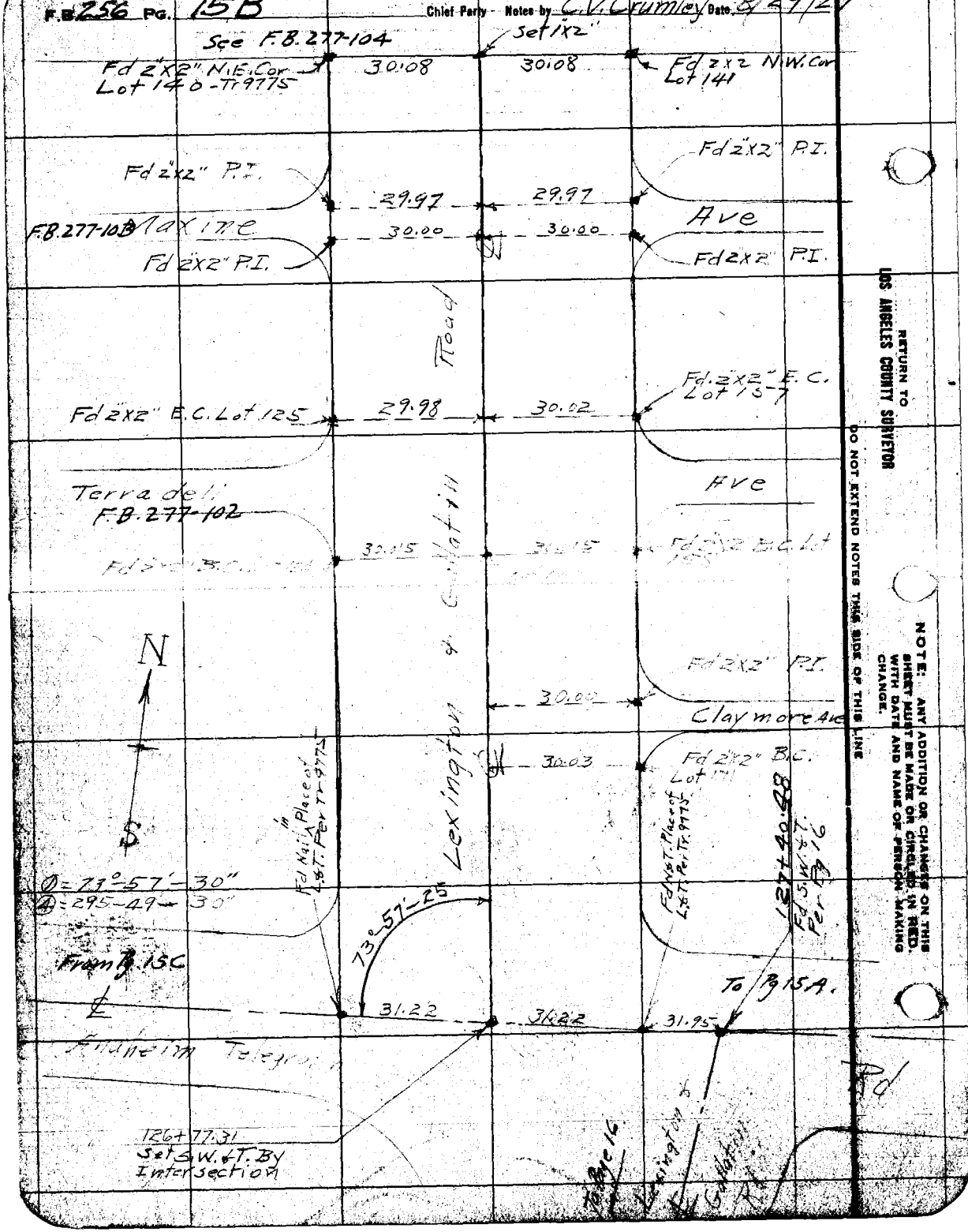

RETURN TO LOS ANGELES COUNTY SURVEYOR

DO NOT EXTEND NOTES THIS SIDE OF THIS LINE

NOTE: ANY ADDITION OR CHANGES ON THIS SHEET MUST BE MADE OR CIRCLED IN RED, WITH DATE AND NAME OF PERSON MAKING CHANGE.

F.B. 256 Pg. 15C

Plotted by	W. O. No. 4-2220 S. O. No.
Date	Location Anaheim Telegraph Rd
Map No.	Surveyed by C. V. Grumley
Platting C'k'd by	Date August 30, 1927
Date	Indexed A. C. Johnson

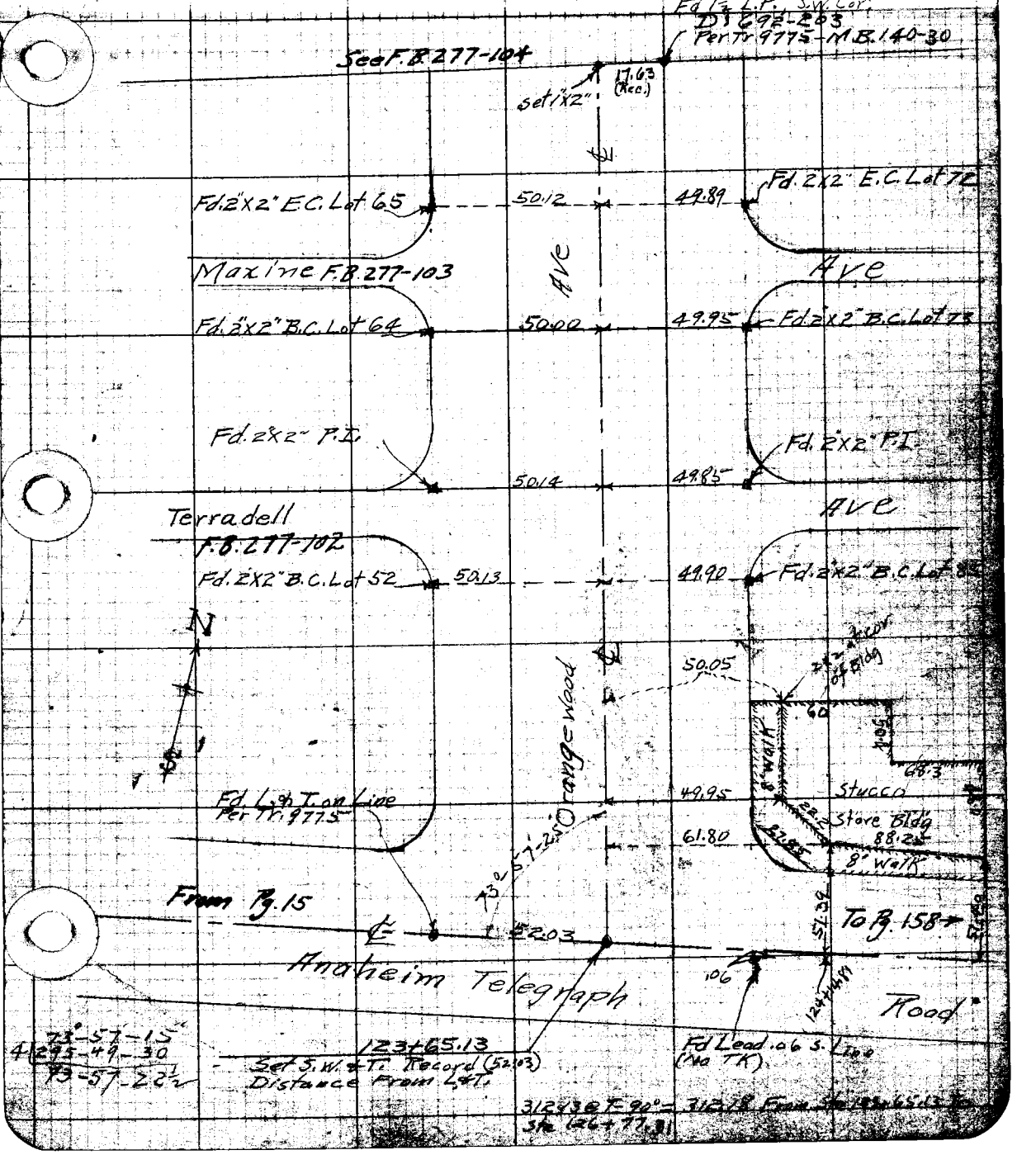

F. B. 256. 15D.

Date _____ Notes by _____ Chief Party _____ F.B. 256 Pg. 16

Plotted by A. A. Boser	M.G. No. 4022 B.S.G. No.
Date May 1927	Location Anaheim Telegraph Rd
Map No. 8953	Surveyed by C.V. Crumley
Plotting C'k'd by [illegible]	Date February 1927
Date July 1927	Indexed C. Johnson

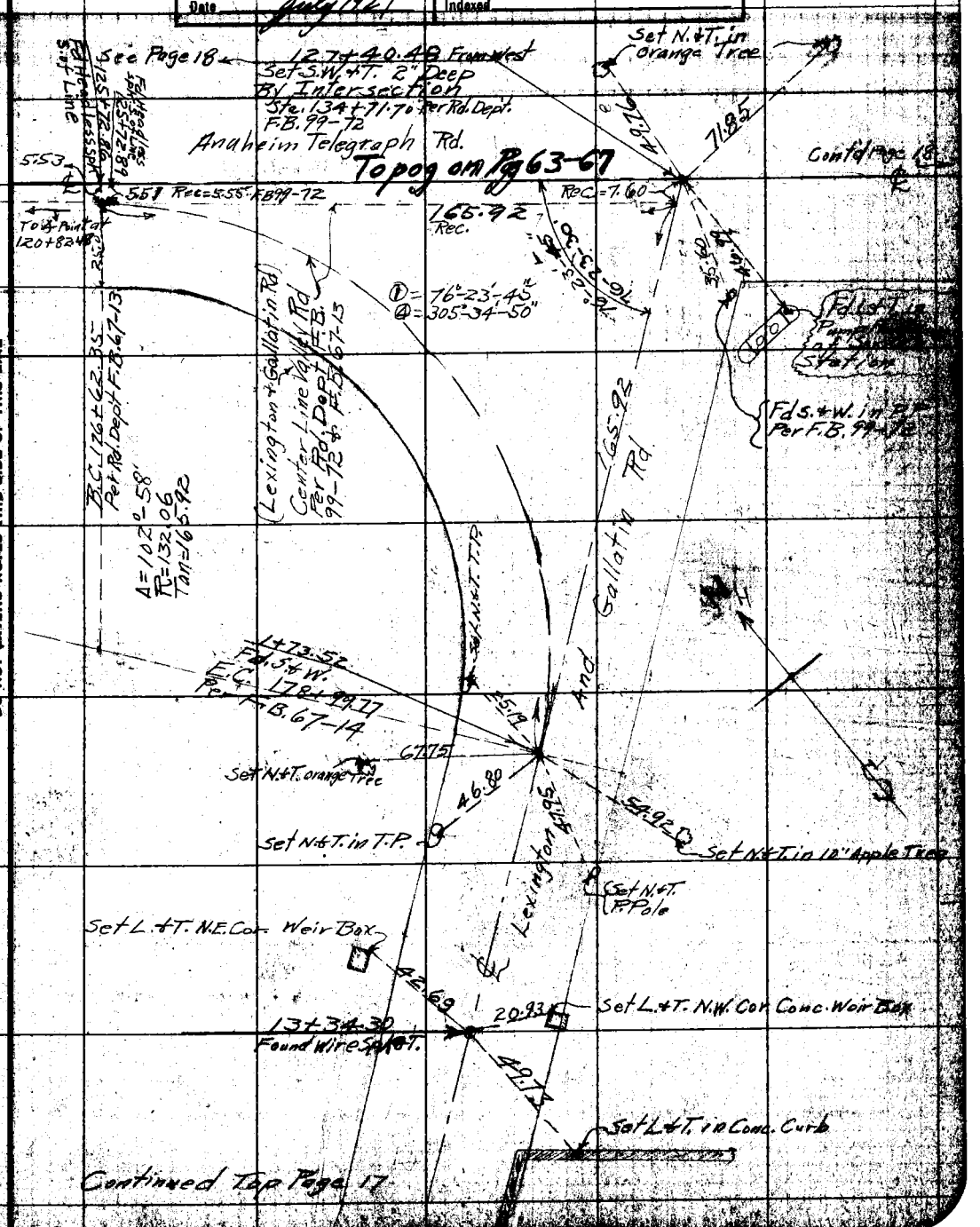

Continued Top Page 17

NOTE: ANY ADDITION OR CHANGES ON THIS SHEET MUST BE MADE OR CIRCLED IN RED, WITH DATE AND NAME OF PERSON MAKING CHANGE.

DO NOT EXTEND NOTES THIS SIDE OF THIS LINE

RETURN TO LOS ANGELES COUNTY SURVEYOR

F.B. 256 Pg. 17 Chief Party Notes by _____ Date _____

Continued From Bottom Page 16

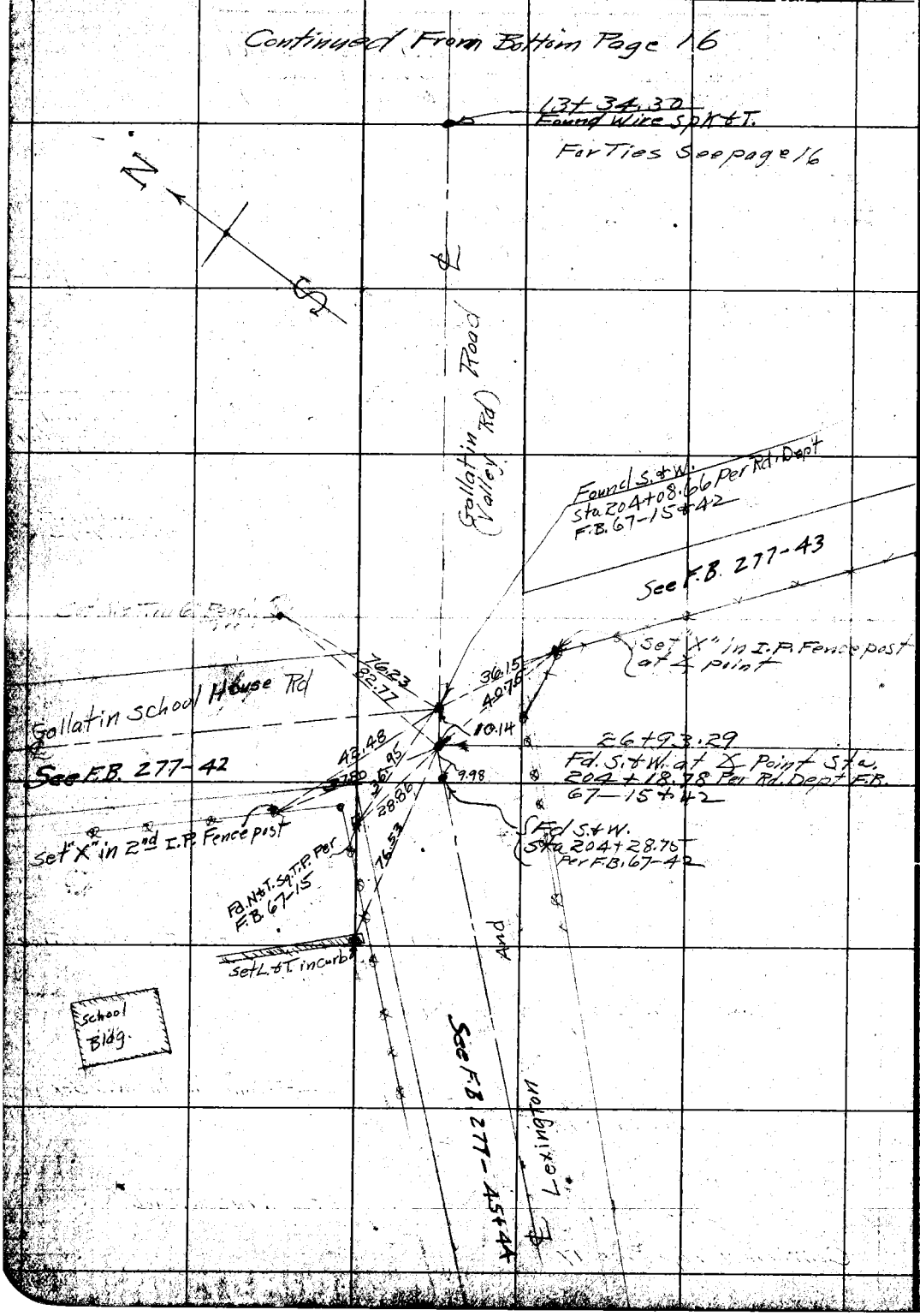

RETURN TO
LOS ANGELES COUNTY SURVEYOR

DO NOT EXTEND NOTES THIS SIDE OF THIS LINE

NOTE: ANY ADDITION OR CHANGES ON THIS SHEET MUST BE MADE OR CIRCLED IN RED. WITH DATE AND NAME OF PERSON MAKING CHANGE.

Date _____ Notes by _____ Chief Party _____ F.B. 256 Pg. 18

Plotted by	A A Reeser	W. O. No.	4022 S. C. O. No.
Date	May 1927	Location	Anaheim Telegraph Rd
Map No.	8953	Surveyed by	C. V. Crumley
Plotting C'k'd by	[illegible]	Date	February 1927
Date	July 1927	Indexed	C. Johnson

Continued Bottom Page 19



NOTE: ANY ADDITION OR CHANGES ON THIS SHEET MUST BE MADE OR CIRCLED IN RED, WITH DATE AND NAME OF PERSON MAKING CHANGE.

DO NOT EXTEND NOTES THIS SIDE OF THIS LINE

RETURN TO LOS ANGELES COUNTY SURVEYOR

F.B. 256 Pg. 19 Chief Party Notes by Date

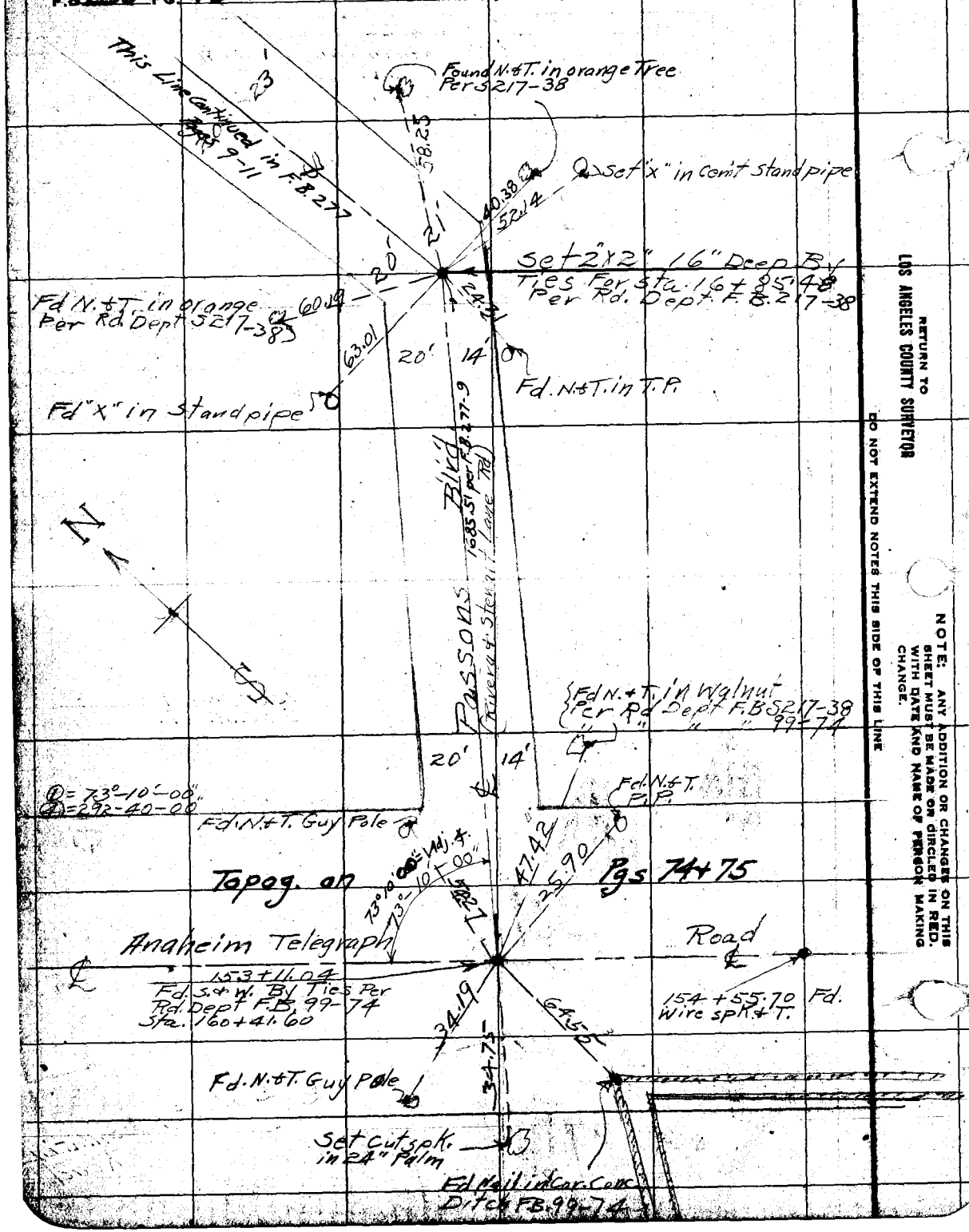

RETURN TO LOS ANGELES COUNTY SURVEYOR

DO NOT EXTEND NOTES THIS SIDE OF THIS LINE

NOTE: ANY ADDITION OR CHANGES ON THIS SHEET MUST BE MADE ON CIRCLED IN RED. WITH DATE AND NAME OF PERSON MAKING CHANGE.

Date _____ Notes by _____ Chief Party _____ F.B. 256 Pg. 29

Plotted by A. A. Roeser	W. O. No. 4022 D. C. O. No.
Date May 1927	Location Anaheim Telegraph Rd
Map No. 8953	Surveyed by C. V. Crumley
Plotting C'k'd by McPherson	Date February 1927
Date July 1927	Indexed C. Johnson

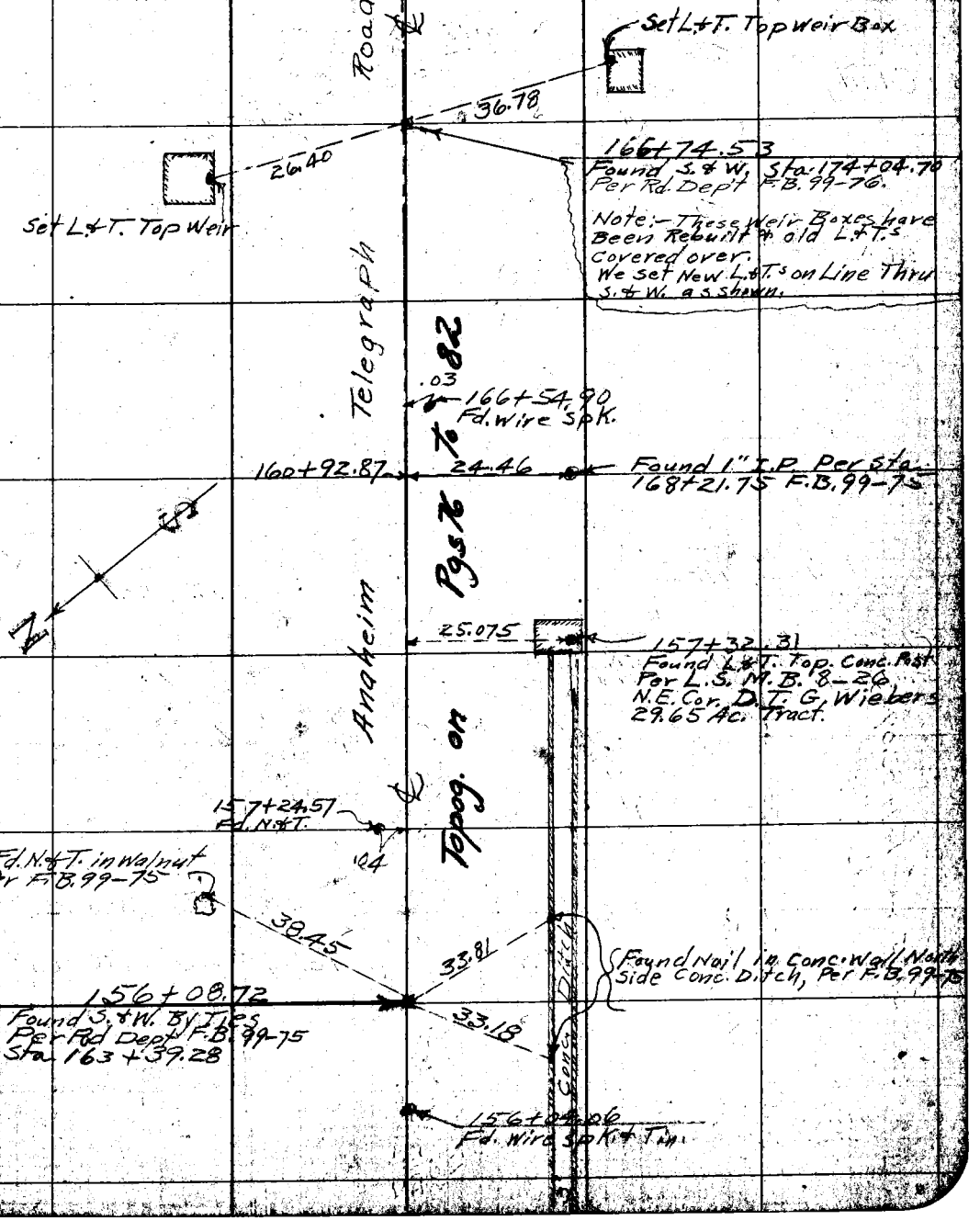

NOTE: ANY ADDITION OR CHANGES ON THIS SHEET MUST BE MADE OR CIRCLED IN RED, WITH DATE AND NAME OF PERSON MAKING CHANGE.

DO NOT EXTEND NOTES THIS SIDE OF THIS LINE

RETURN TO LOS ANGELES COUNTY SURVEYOR

F.B. 256 Pg. 21 Chief Party Notes by Date

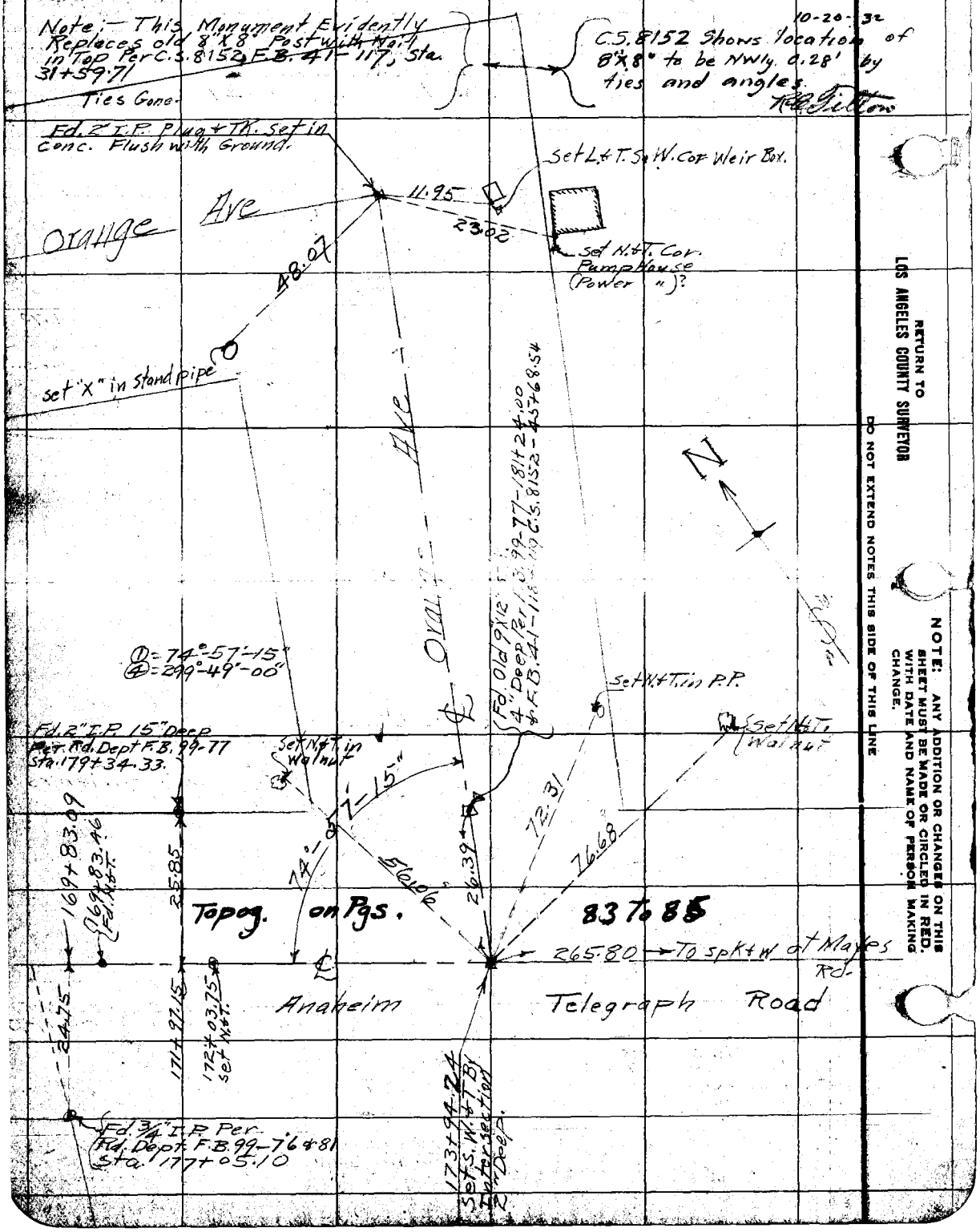

RETURN TO
LOS ANGELES COUNTY SURVEYOR

DO NOT EXTEND NOTES THIS SIDE OF THIS LINE

NOTE: ANY ADDITION OR CHANGES ON THIS SHEET MUST BE MADE OR CIRCLED IN RED. WITH DATE AND NAME OF PERSON MAKING CHANGE.

Date _____ Notes by _____ Chief Party _____ F.B. 256 Pg. 22

Plotted by A A Roeser	W.O. No. 4022 B.S.O. No.
Date May 1927	Location Anaheim Telegraph Rd
Map No. 8953	Surveyed by C.V. Crumley
Plotting C'Wd by [illegible]	Date February 1927
Date July 1927	Indexed C. Johnson



NOTE: ANY ADDITION OR CHANGES ON THIS SHEET MUST BE MADE OR CIRCLED IN RED, WITH DATE AND NAME OF PERSON MAKING CHANGE.

DO NOT EXTEND NOTES THIS SIDE OF THIS LINE

RETURN TO LOS ANGELES COUNTY SURVEYOR

F.B. 256 PG. 23 Chief Party Notes by Date

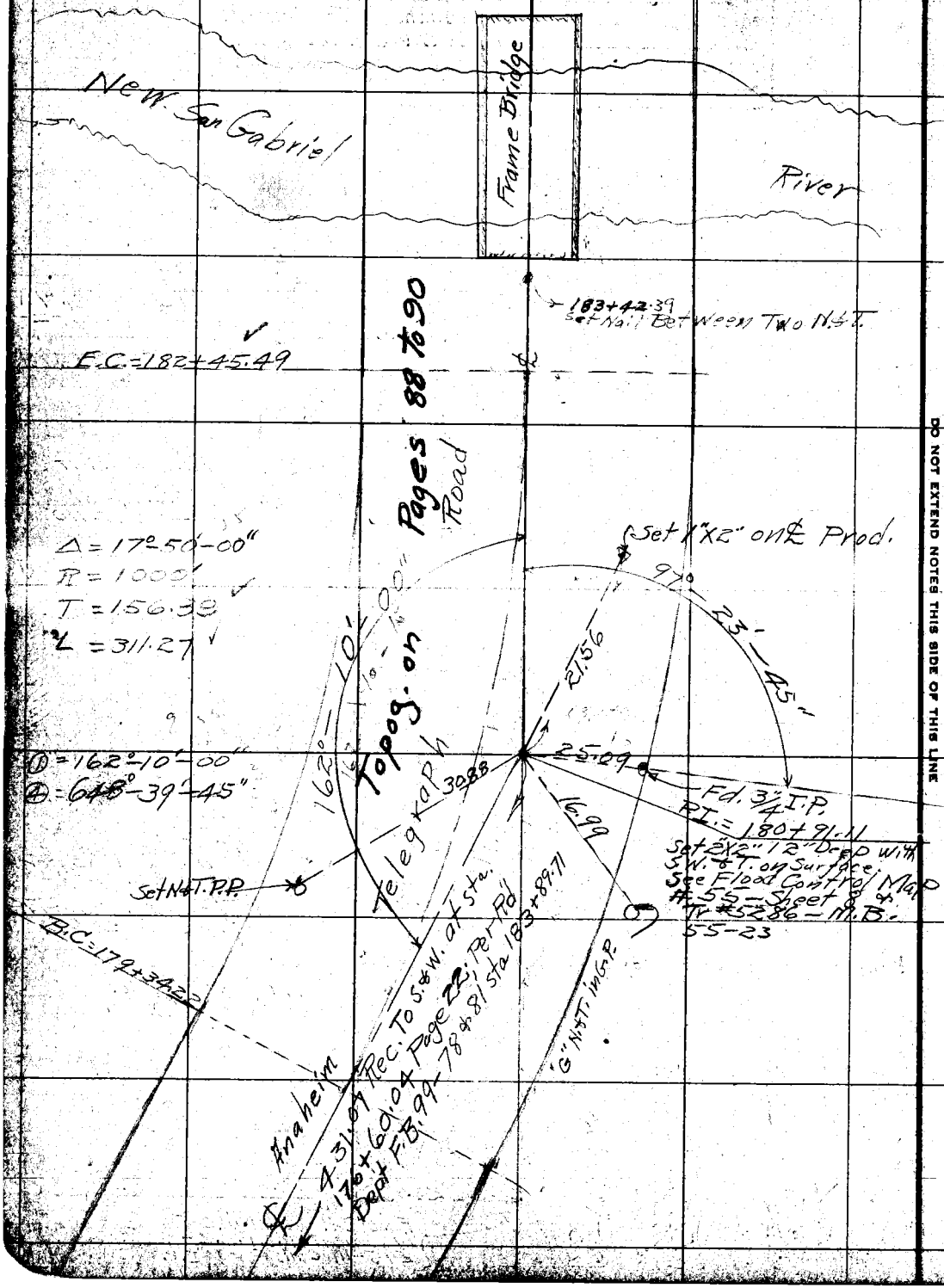

RETURN TO
LOS ANGELES COUNTY SURVEYOR

NOTE: ANY ADDITION OR CHANGES ON THIS SHEET MUST BE MADE OR CIRCLED IN RED. WITH DATE AND NAME OF PERSON MAKING CHANGE.

DO NOT EXTEND NOTES THIS SIDE OF THIS LINE

Date _____ Notes by _____ Chief Party _____ R.B. 256 Pg. 24

Plotted by A. A. Roeser	W. O. No. 4022 D. S. O. No.
Date May 1927	Location Anaheim Telegraph Road
Map No. 8953	Surveyed by C.V. Crumley
Plotting C'k'd by [illegible]	Date February 1927
Date July 1927	Indexed A. C. Johnson

C.V. Crumley
H.S. Johnson
J.L. Willey
P.B. Cooke
B.B. York

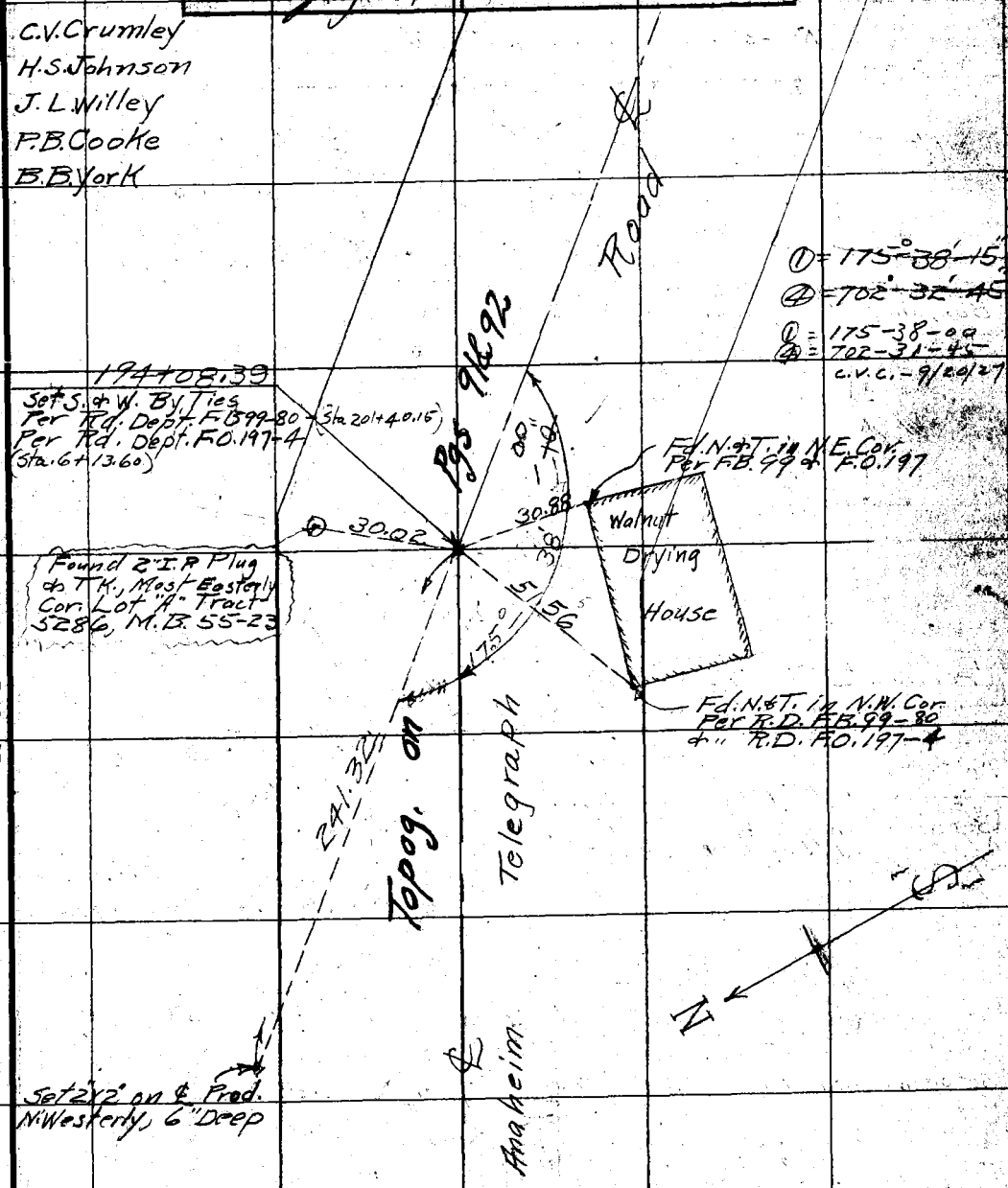

NOTE: ANY ADDITION OR CHANGES ON THIS SHEET MUST BE MADE OR CIRCLED IN RED, WITH DATE AND NAME OF PERSON MAKING CHANGE.

DO NOT EXTEND NOTES THIS SIDE OF THIS LINE

RETURN TO LOS ANGELES COUNTY SURVEYOR

F.B. 256 Pg. 25 Chief Party Notes by _____ Date Mar. 12/27

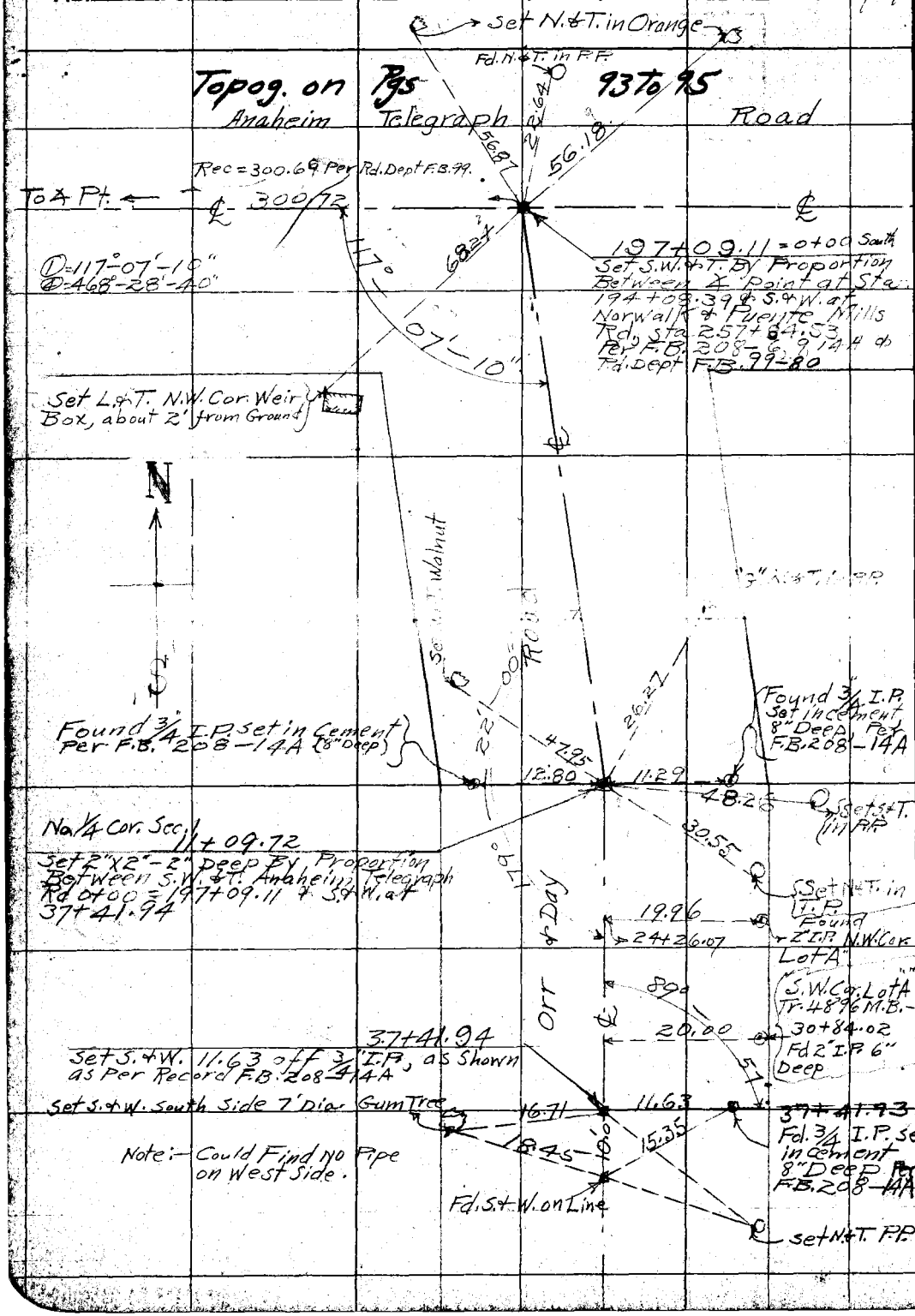

RETURN TO LOS ANGELES COUNTY SURVEYOR

DO NOT EXTEND NOTES THIS SIDE OF THIS LINE

NOTE: ANY ADDITION OR CHANGES ON THIS SHEET MUST BE MADE OR CIRCLED IN RED. WITH DATE AND NAME OF PERSON MAKING CHANGE.

Date _____ Notes by _____ Chief Party _____ KB 256 Pg. 26

Plotted by A.A. Roeser	W. O. No. 4022 B. S. O. No.
Date May 1927	Location Anaheim Telegrap Rd.
Map No. 8953	Surveyed by C.V. Crumley
Plotting C'k'd by McPhaun	Date March 14th 1927
Date July 1927	Indexed A. C. Johnson

NOTE: ANY ADDITION OR CHANGES ON THIS SHEET MUST BE MADE OR CIRCLED IN RED, WITH DATE AND NAME OF PERSON MAKING CHANGE.

DO NOT EXTEND NOTES THIS SIDE OF THIS LINE

RETURN TO LOS ANGELES COUNTY SURVEYOR

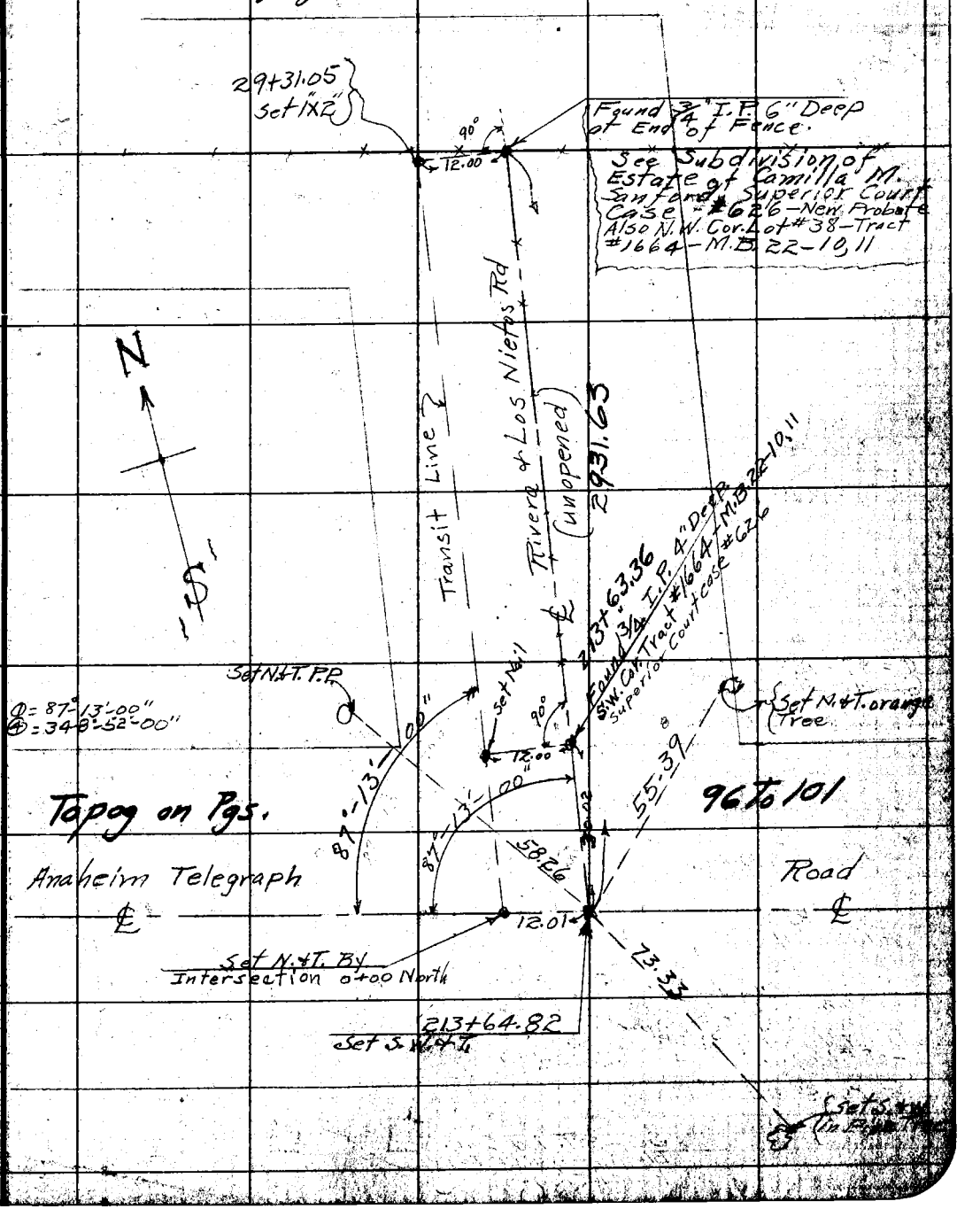

F.B. 256 Pg. 27 Chief Party Notes by Date 4/15/27

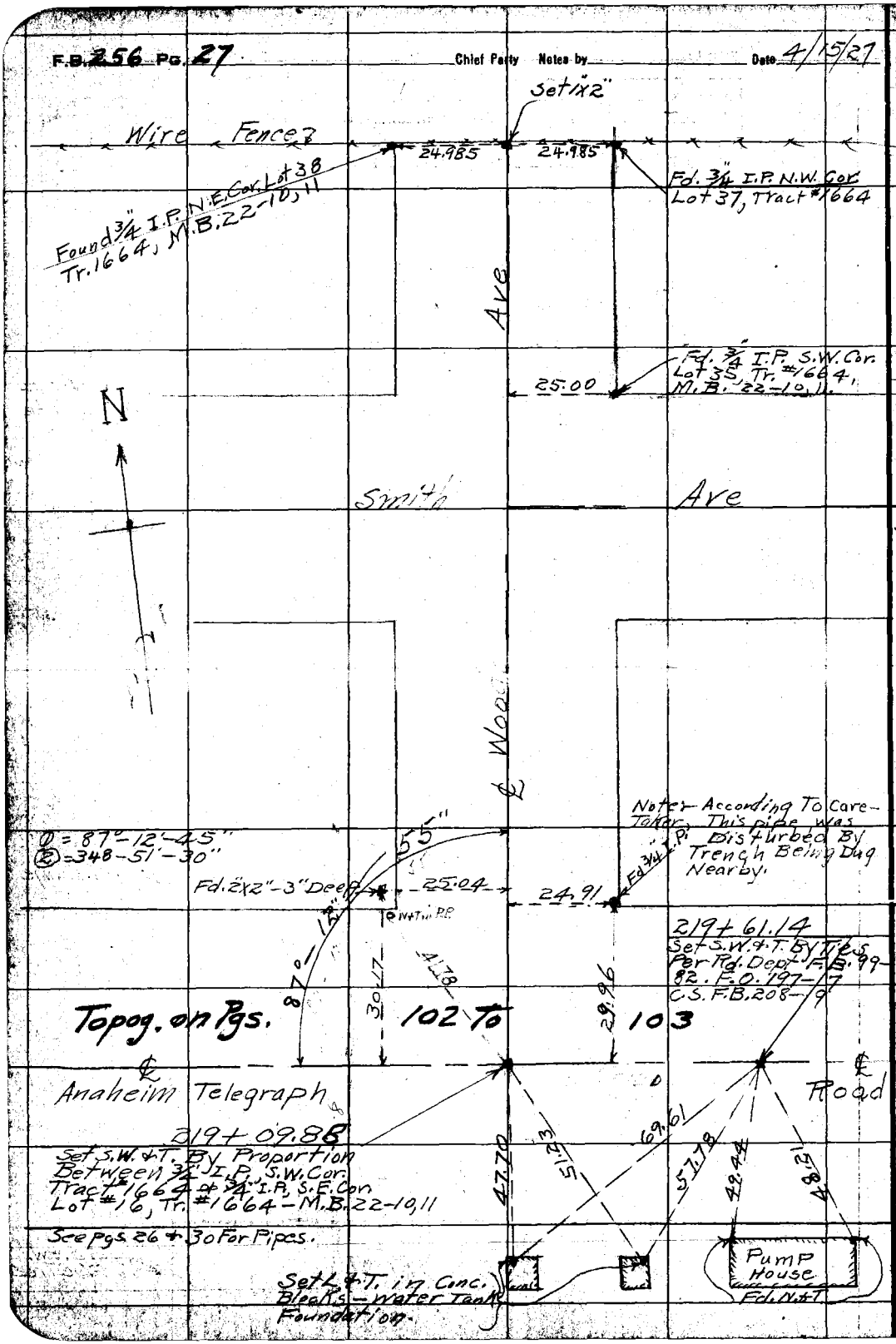

RETURN TO LOS ANGELES COUNTY SURVEYOR

DO NOT EXTEND NOTES THIS SIDE OF THIS LINE

NOTE: ANY ADDITION OR CHANGES ON THIS SHEET MUST BE MADE OR CIRCLED IN RED. WITH DATE AND NAME OF PERSON MAKING CHANGE.

Date _____ Notes by _____ Chief Party _____ F.B. 256 Pg. 28

Plotted by A. A. Roeser	W. O. No. 4022 D. S. O. No.
Date May 1927	Location Anaheim Telegraph Rd
Map No. 8953	Surveyed by C. V. Crumley
Plotting C'k'd by [illegible]	Date March 1927
Date July 1927	Indexed C. Johnson

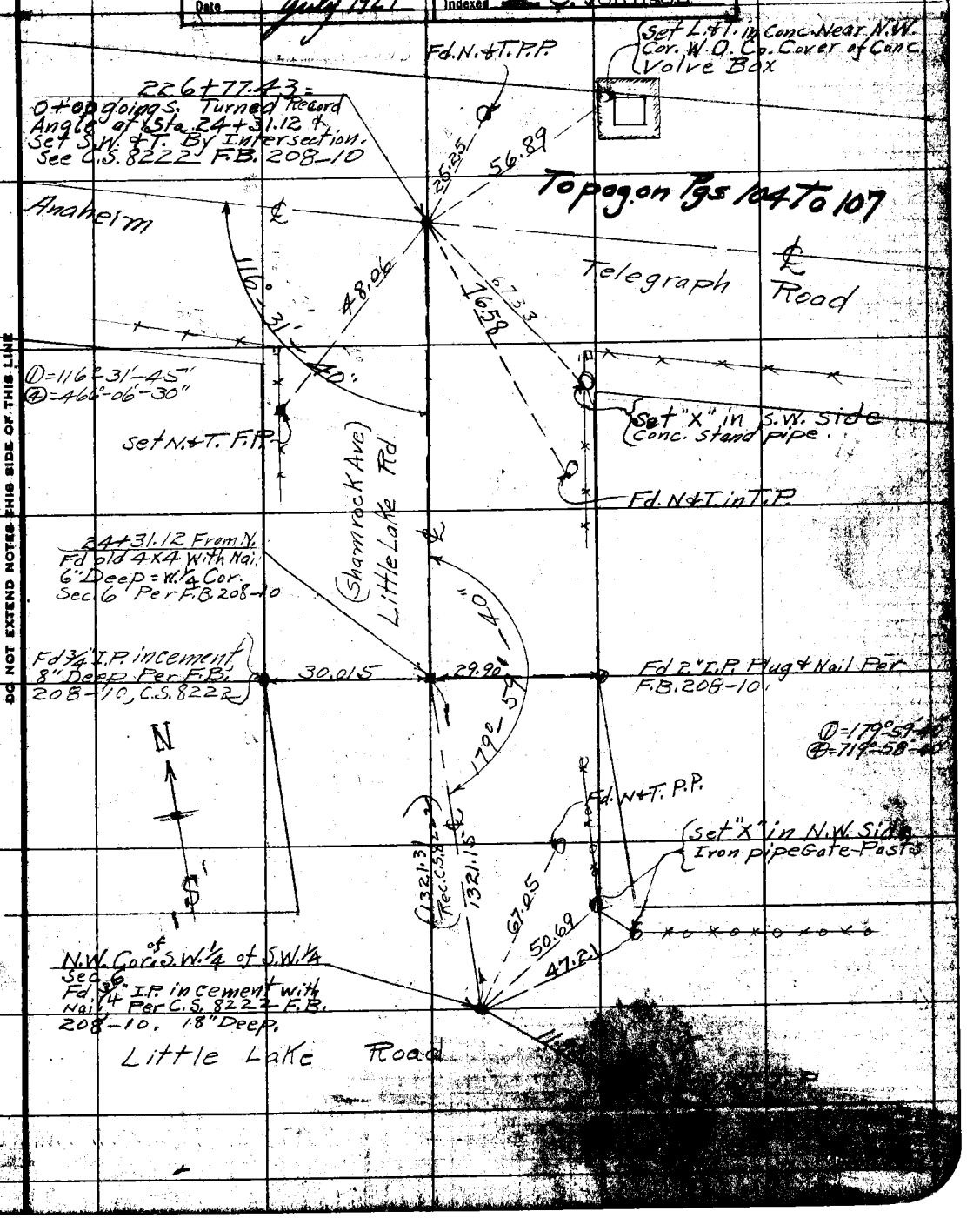

NOTE: ANY ADDITION OR CHANGES ON THIS SHEET MUST BE MADE OR CIRCLED IN RED, WITH DATE AND NAME OF PERSON MAKING CHANGE.

DO NOT EXTEND NOTES THIS SIDE OF THIS LINE

RETURN TO LOS ANGELES COUNTY SURVEYOR

F.B. 256 Pg. 29 Chief Party Notes by Crumley Date March 1927



RETURN TO LOS ANGELES COUNTY SURVEYOR

DO NOT EXTEND NOTES THIS SIDE OF THIS LINE

NOTE: ANY ADDITION OR CHANGES ON THIS SHEET MUST BE MADE OR CIRCLED IN RED, WITH DATE AND NAME OF PERSON MAKING CHANGE.

Date _____ Notes by _____ Chief Party _____ F.B. 256 Pg. 30

Plotted by A. A. Raeser	W. O. No. 4022 D. O. O. No.
Date May 1927	Location Anaheim Telegraph Rd
Map No. 8953	Surveyed by C. V. Crumley
Plotting C'k'd by M. Johnson	Date February 1927
Date July 1927	Indexed A. C. Johnson

NOTE: ANY ADDITION OR CHANGES ON THIS SHEET MUST BE MADE OR CIRCLED IN RED. WITH DATE AND NAME OF PERSON MAKING CHANGE.

DO NOT EXTEND NOTES THIS SIDE OF THIS LINE

RETURN TO LOS ANGELES COUNTY SURVEYOR

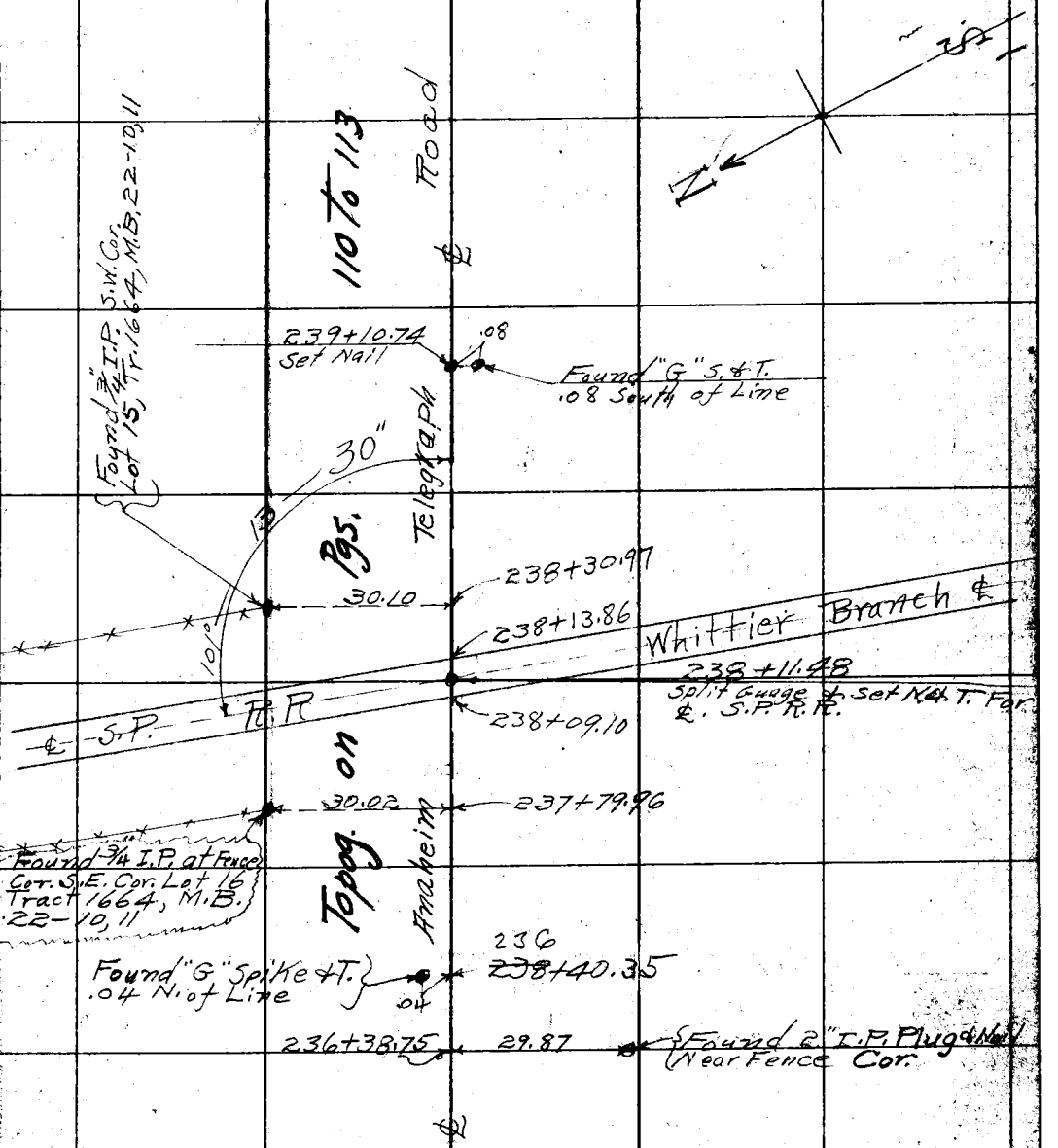

F.B. 256 PG. 31 Chief Party Notes by C.V. Crumley Date 3/21/27

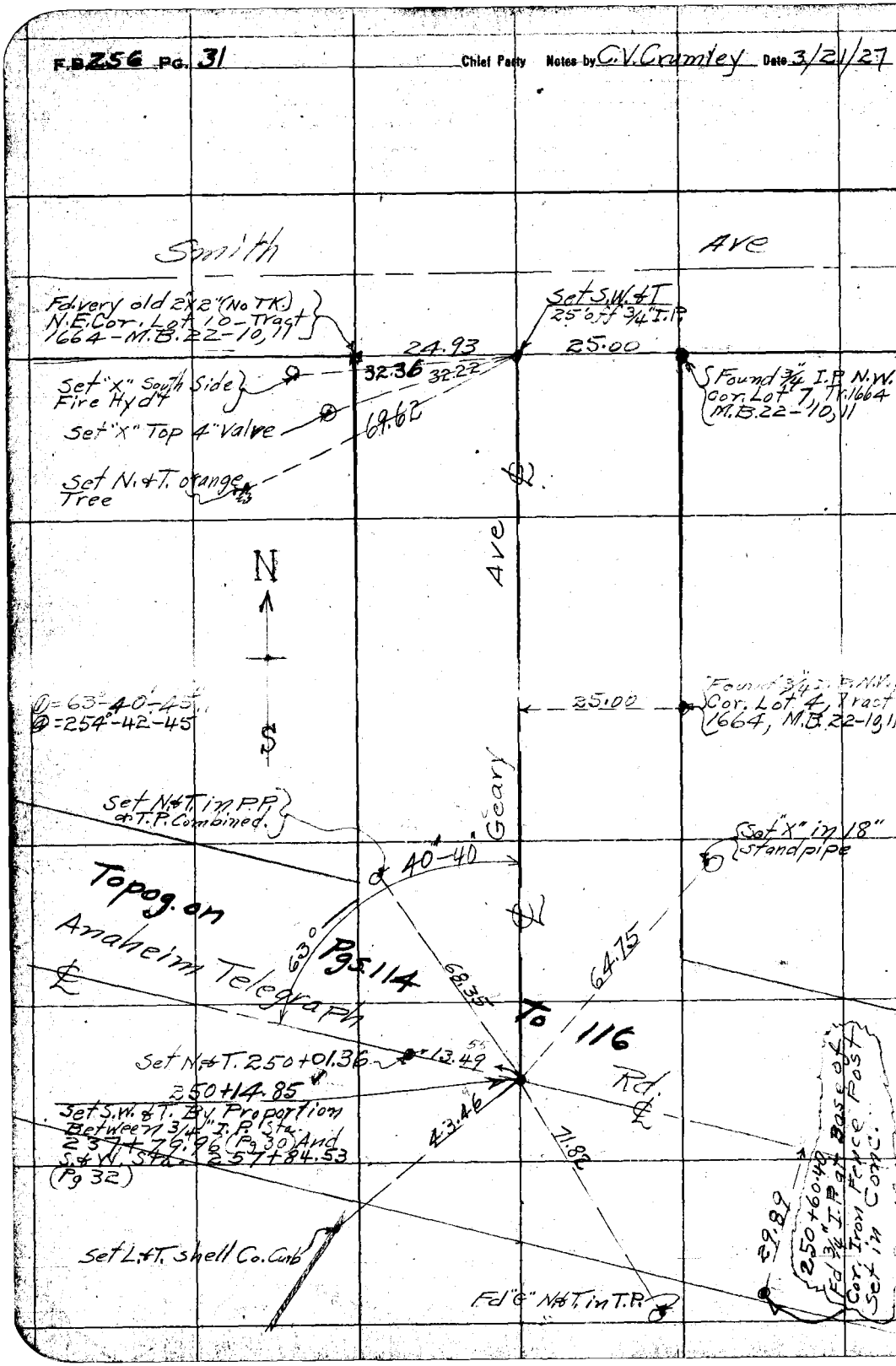

RETURN TO LOS ANGELES COUNTY SURVEYOR

DO NOT EXTEND NOTES THIS SIDE OF THIS LINE

NOTE: ANY ADDITION OR CHANGES ON THIS SHEET MUST BE MADE OR CIRCLED IN RED, WITH DATE AND NAME OF PERSON MAKING CHANGE.

Date _____ Notes by _____ Chief Party _____ F.B. 256 Pg. 32

Plotted by A.A. Roeser	W. O. No. 4022 D. S. O. No.
Date May 1927	Location Anaheim Telegraph Rd
Map No. 8953	Surveyed by C.V. Crumley
Plotting C'k'd by [illegible]	Date February 28, 1927
Date July 1927	Indexed C. Johnson

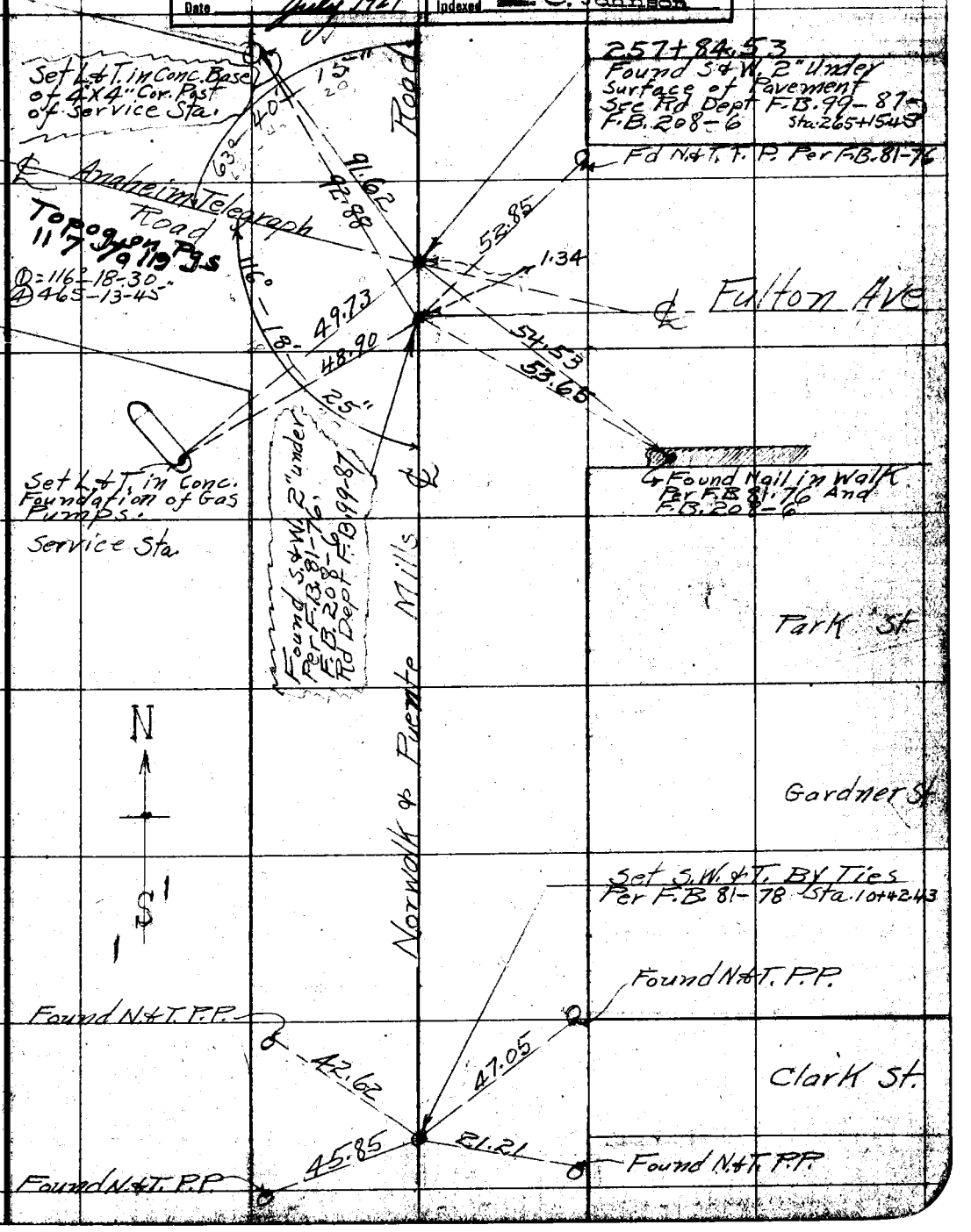

NOTE: ANY ADDITION OR CHANGES ON THIS SHEET MUST BE MADE OR CIRCLED IN RED, WITH DATE AND NAME OF PERSON MAKING CHANGE.

DO NOT EXTEND NOTES THIS SIDE OF THIS LINE

RETURN TO LOS ANGELES COUNTY SURVEYOR

F.B. 256 PG. 33 Chief Party Notes by Date 3/1/27

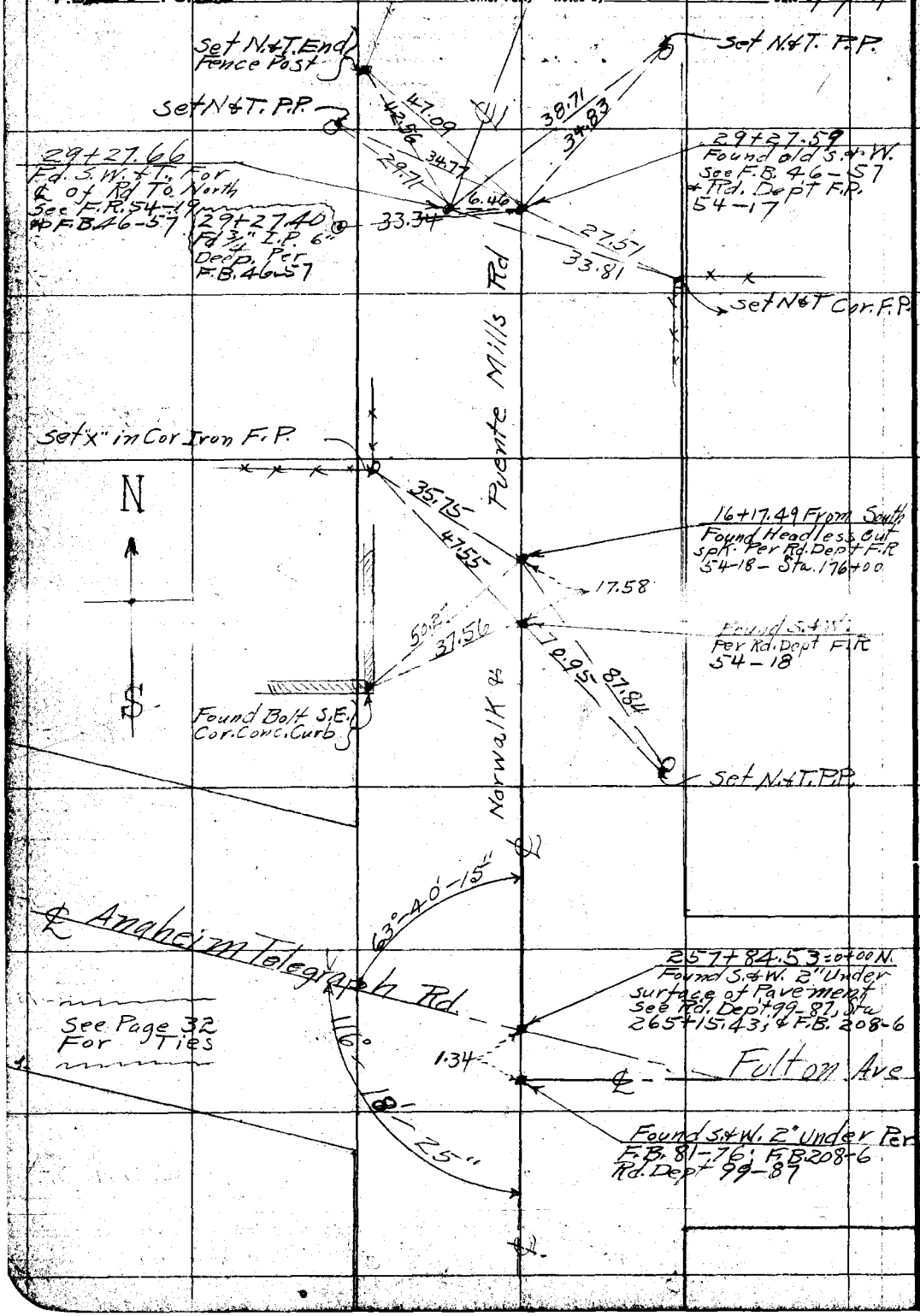

RETURN TO LOS ANGELES COUNTY SURVEYOR

DO NOT EXTEND NOTES THIS SIDE OF THIS LINE

NOTE: ANY ADDITION OR CHANGES ON THIS SHEET MUST BE MADE OR CIRCLED IN RED. WITH DATE AND NAME OF PERSON MAKING CHANGE.

Date _____ Notes by _____ Chief Party _____ F.B. 256 Pg. 34

Plotted by	A.A. Rooser	W.O. No.	4022
Date	May 1927	Location	Anaheim Telegraph Rd
Map No.	8953	Surveyed by	C.V. Crumley
Plotting C'd by	[illegible]	Date	March 22, 1927
Date	July 1927	Indexed	C. Johnson

89-39-65

± .06

C.V. Crumley, Chief.
H.S. Johnson, Inst.
J.L. Willey, Headchn.
P.B. Cooke, Rear Chn.
B.B. York, Extra.

NOTE: ANY ADDITION OR CHANGES ON THIS SHEET MUST BE MADE OR CIRCLED IN RED, WITH DATE AND NAME OF PERSON MAKING CHANGE.

DO NOT EXTEND NOTES THIS SIDE OF THIS LINE

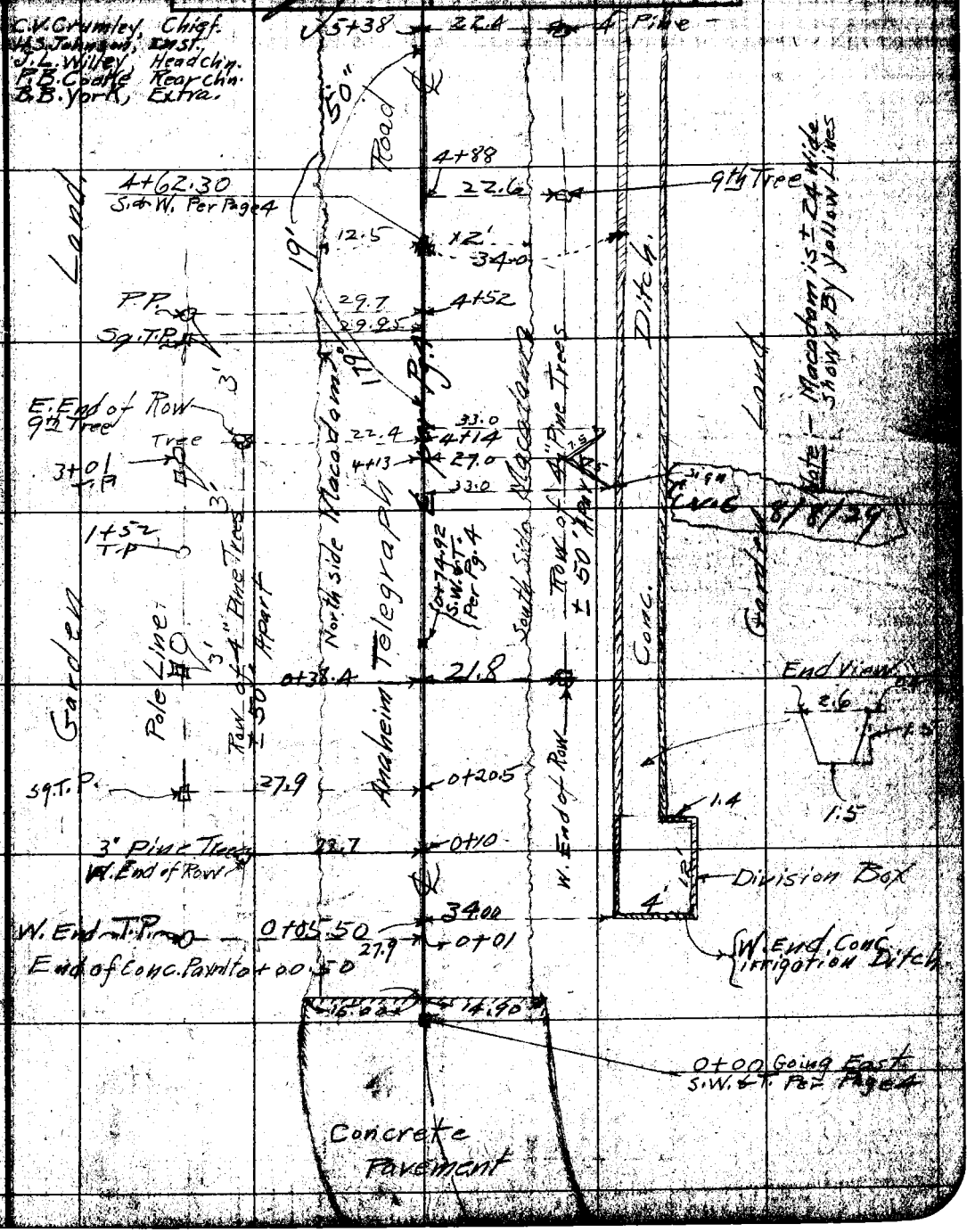

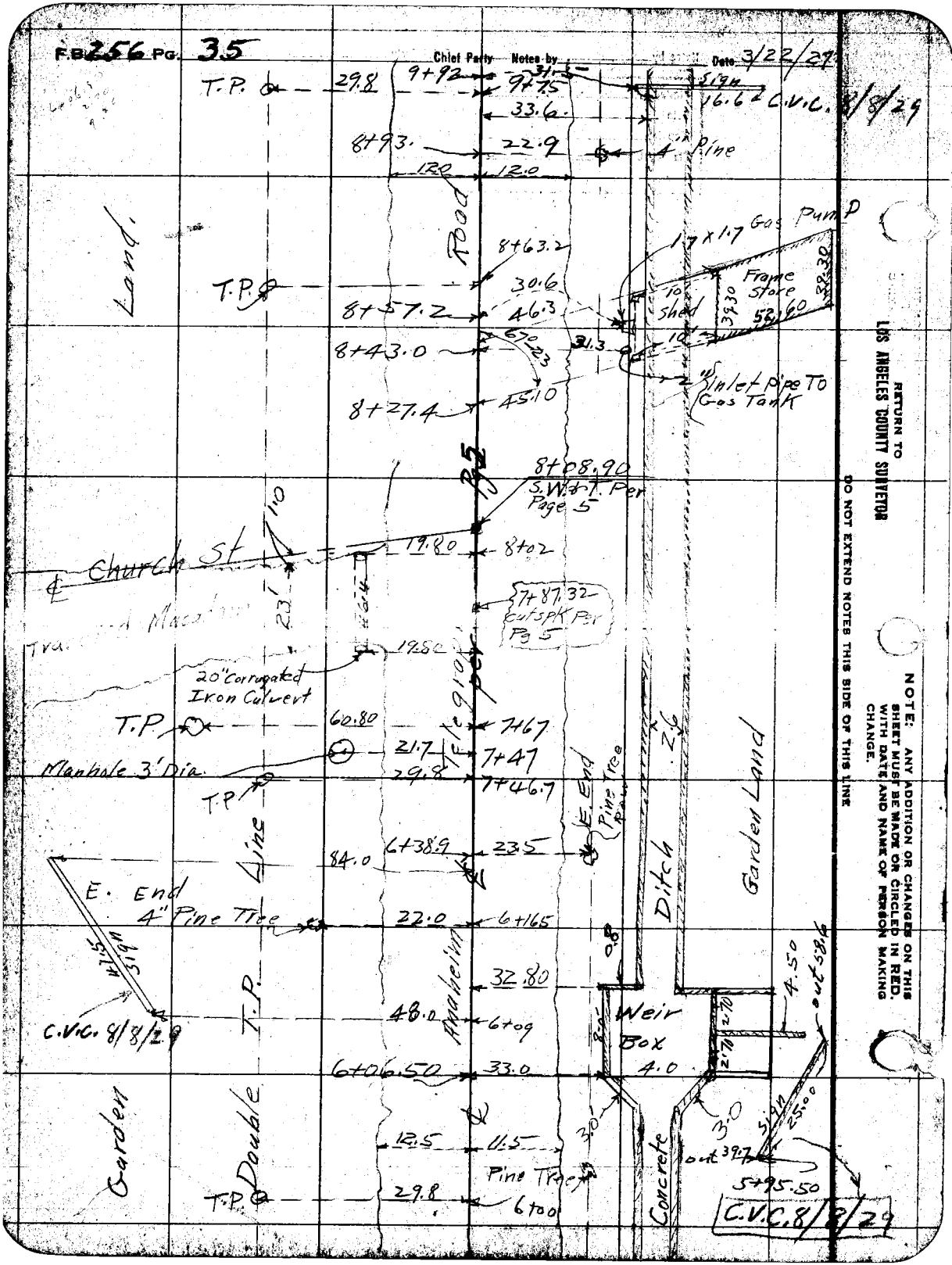
F.B. 256 Pg. 35
Chief Party Notes by
Date 3/22/29
T.P.
29.8
9+92
9+75
31.5
Sign
16.6
C.V.C. 8/8/29
33.6
8+93
22.9
4" Pine
12.0
12.0
Land
Road
8+63.2
1.7 x 1.7 Gas Pump
T.P.
30.6
Frame Store
8+57.2
46.3
10' Shed
39.30
52.60
38.30
8+43.0
670
23
31.3
10'
2" Inlet Pipe To Gas Tank
8+27.4
45.10
8+08.90
S.W. & T. Per Page 5
Pg 5
1.0
Church St
19.80
8+02
23'
7+87.32
Cut spk Per Pg 5
19.80
20" Corrugated Iron Culvert
T.P.
60.80
7+67
21.7
7+47
Manhole 3' Dia.
29.8
7+46.7
T.P.
Line
E. End Pine Tree
2.6
Garden Land
84.0
6+38.9
23.5
E. End
4" Pine Tree
22.0
6+165
Ditch
Anaheim
T.P.
32.80
48.0
6+09
Weir Box
4.0
4.50
out 58.6
C.V.C. 8/8/29
6+06.50
33.0
3.0
3.0
Sign
25.00
Garden
Double
12.5
11.5
Pine Tree
out 39.7
5+95.50
T.P.
29.8
6+00
Concrete
C.V.C. 8/8/29
RETURN TO
LOS ANGELES COUNTY SURVEYOR
DO NOT EXTEND NOTES THIS SIDE OF THIS LINE
NOTE: ANY ADDITION OR CHANGES ON THIS SHEET MUST BE MADE OR CIRCLED IN RED, WITH DATE AND NAME OF PERSON MAKING CHANGE.

Date _____ Notes by _____ Chief Party _____ FB 256 PG. 37

Plotted by A. A. Pearson	W. O. No. 4022
Date May 1927	Location Anaheim Telegraph Rd
Map No. 8953	Surveyed by C.V. Crumley
Plotting C'k'd by McPherson	Date March 22, 1927
Date Aug 1927	Indexed A. C. Johnson

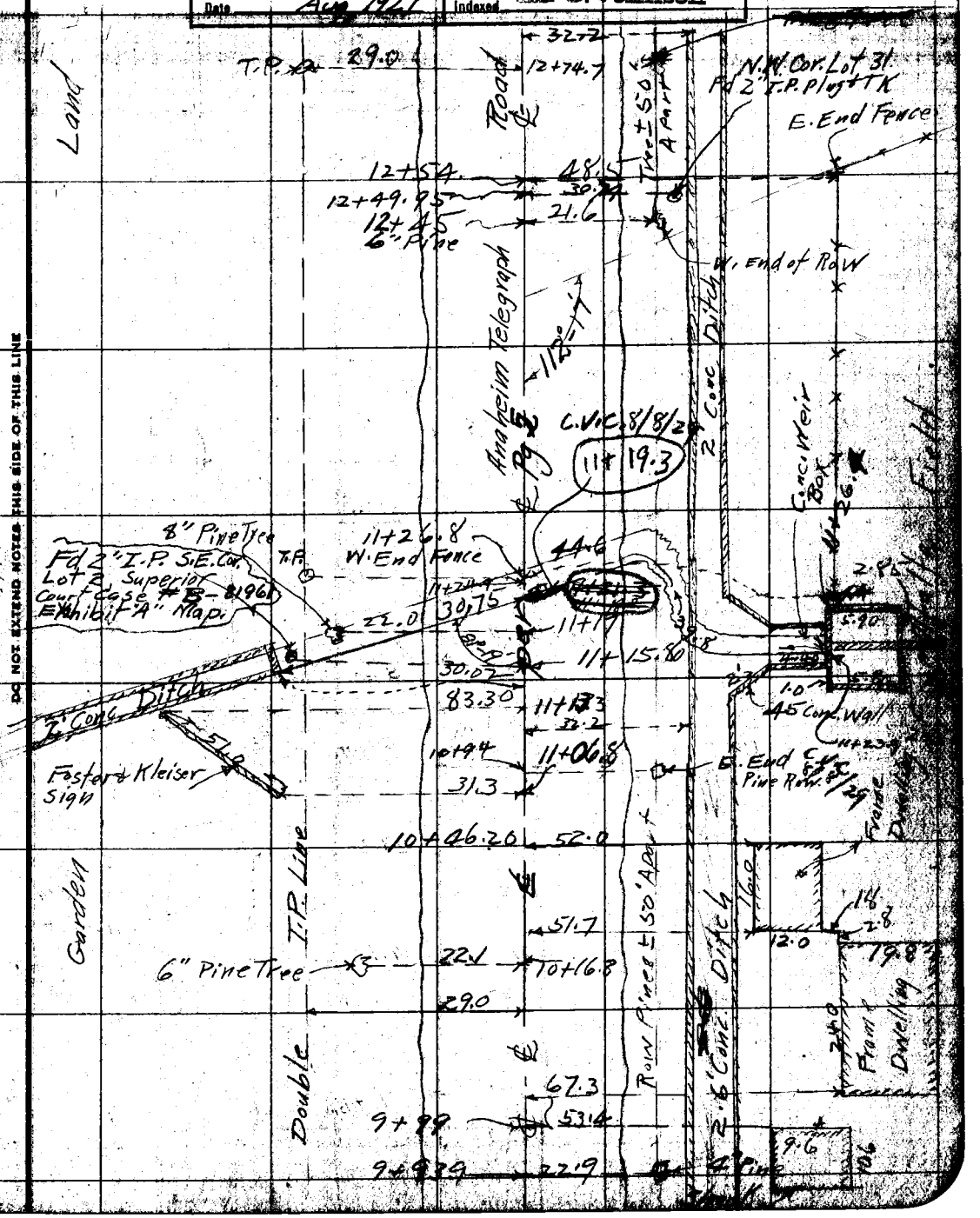

NOTE: ANY ADDITION OR CHANGES ON THIS SHEET MUST BE MADE OR CIRCLED IN RED WITH DATE AND NAME OF PERSON MAKING CHANGE.

DO NOT EXTEND NOTES THIS SIDE OF THIS LINE

RETURN TO LOS ANGELES COUNTY SURVEYOR

Chief Party Notes by _____ Date Mar 23/37

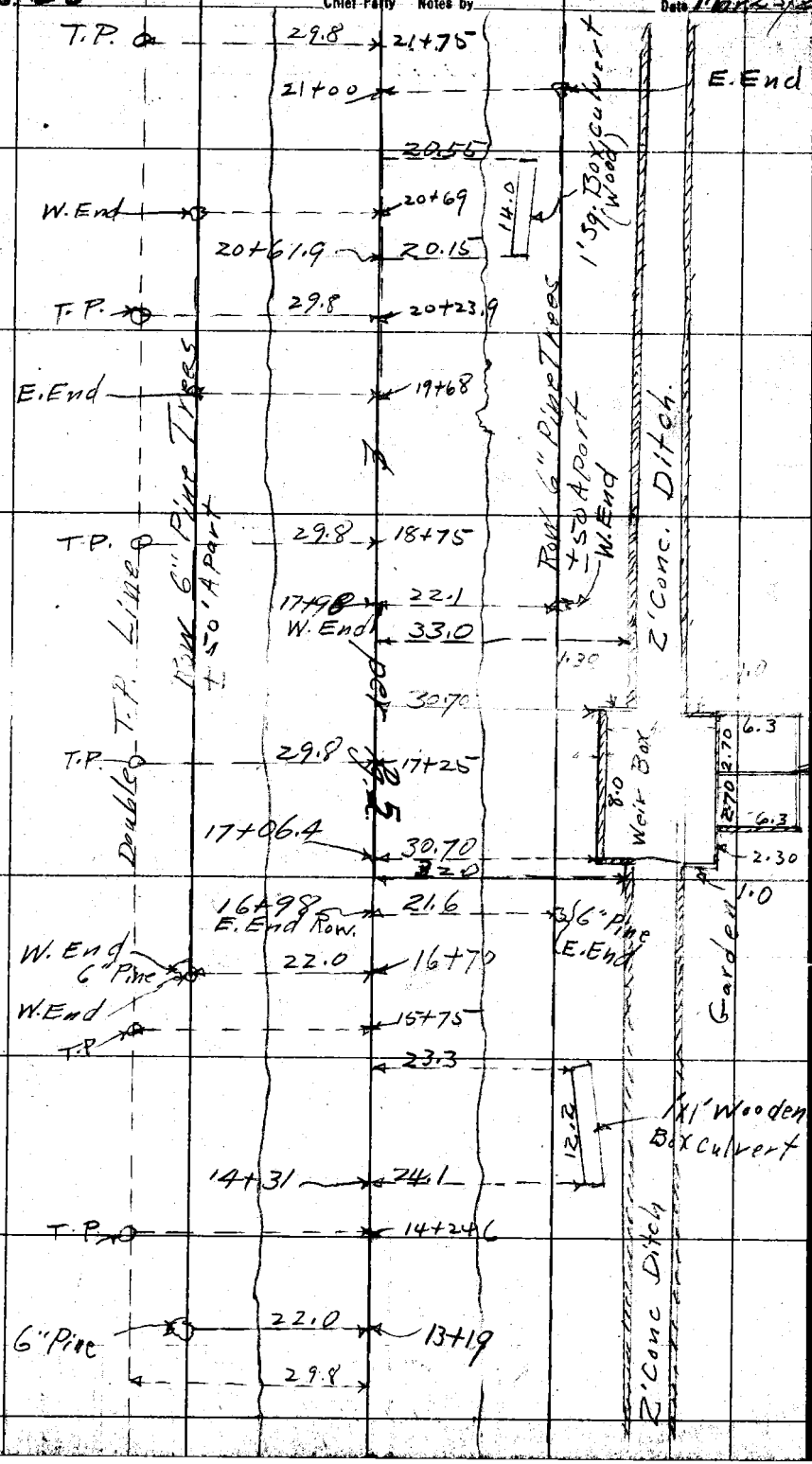

RETURN TO
LOS ANGELES COUNTY SURVEYOR

DO NOT EXTEND NOTES THIS SIDE OF THIS LINE

NOTE: ANY ADDITION OR CHANGES ON THIS SHEET MUST BE MADE OR CIRCLED IN RED, WITH DATE AND NAME OF PERSON MAKING CHANGE.

F.B. 256 PG. 32

Notes By _____ Chief Party _____

Plotted by A A Roeser	W. O. No. _____ B. O. G. No. _____
Date May 1927	Location _____
Map No. 8953	Surveyed by _____
Plotting Chk'd by ~~[illegible]~~	Date _____
Date Aug 1927	Indexed C. Johnson

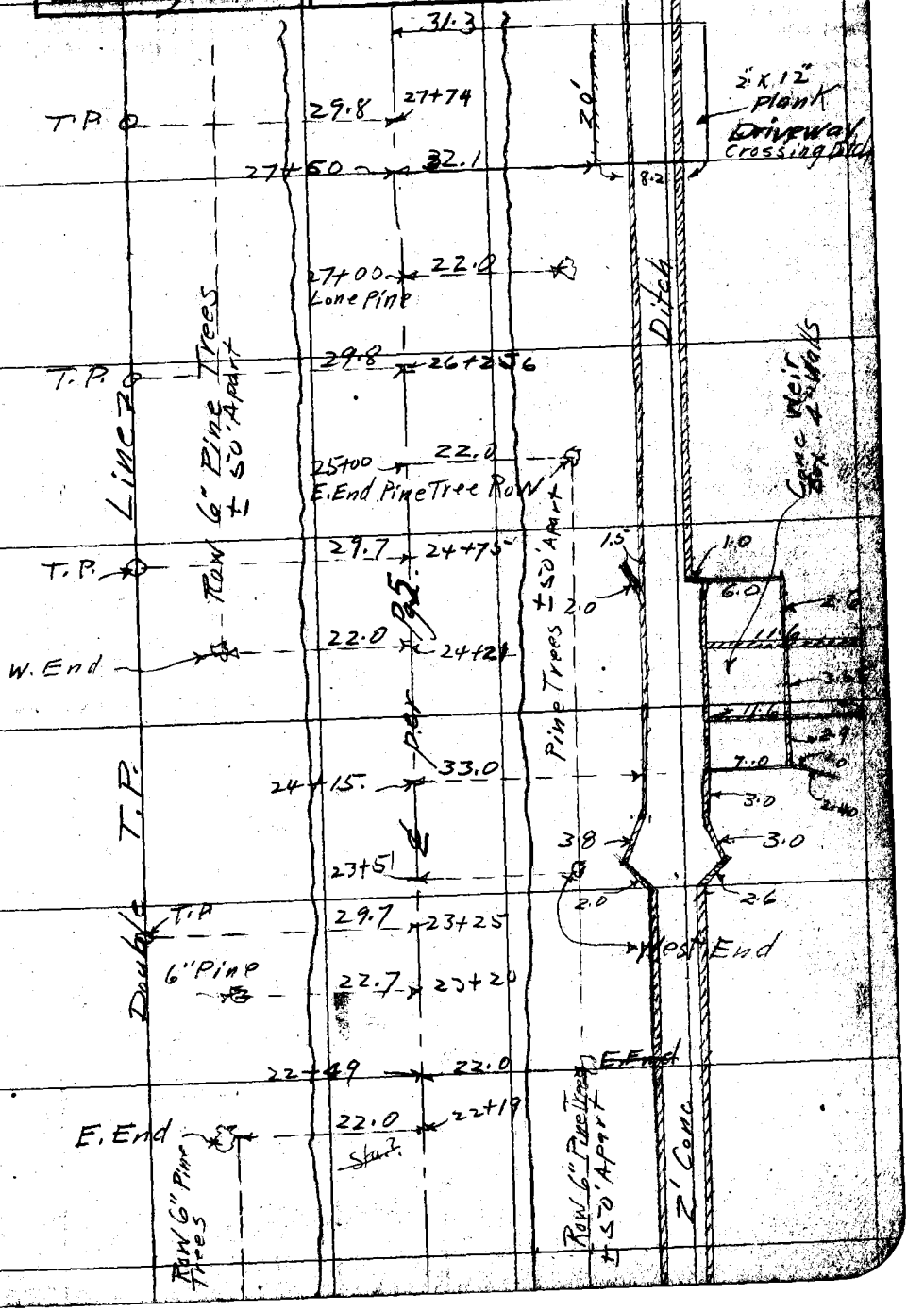

NOTE: ANY ADDITION OR CHANGES ON THIS SHEET MUST BE MADE OR CIRCLED IN RED, WITH DATE AND NAME OF PERSON MAKING CHANGE.

DO NOT EXTEND NOTES THIS SIDE OF THIS LINE

RETURN TO LOS ANGELES COUNTY SURVEYOR

F.B. 256 PG. 40 Chief Party Notes by Date 3/23/57

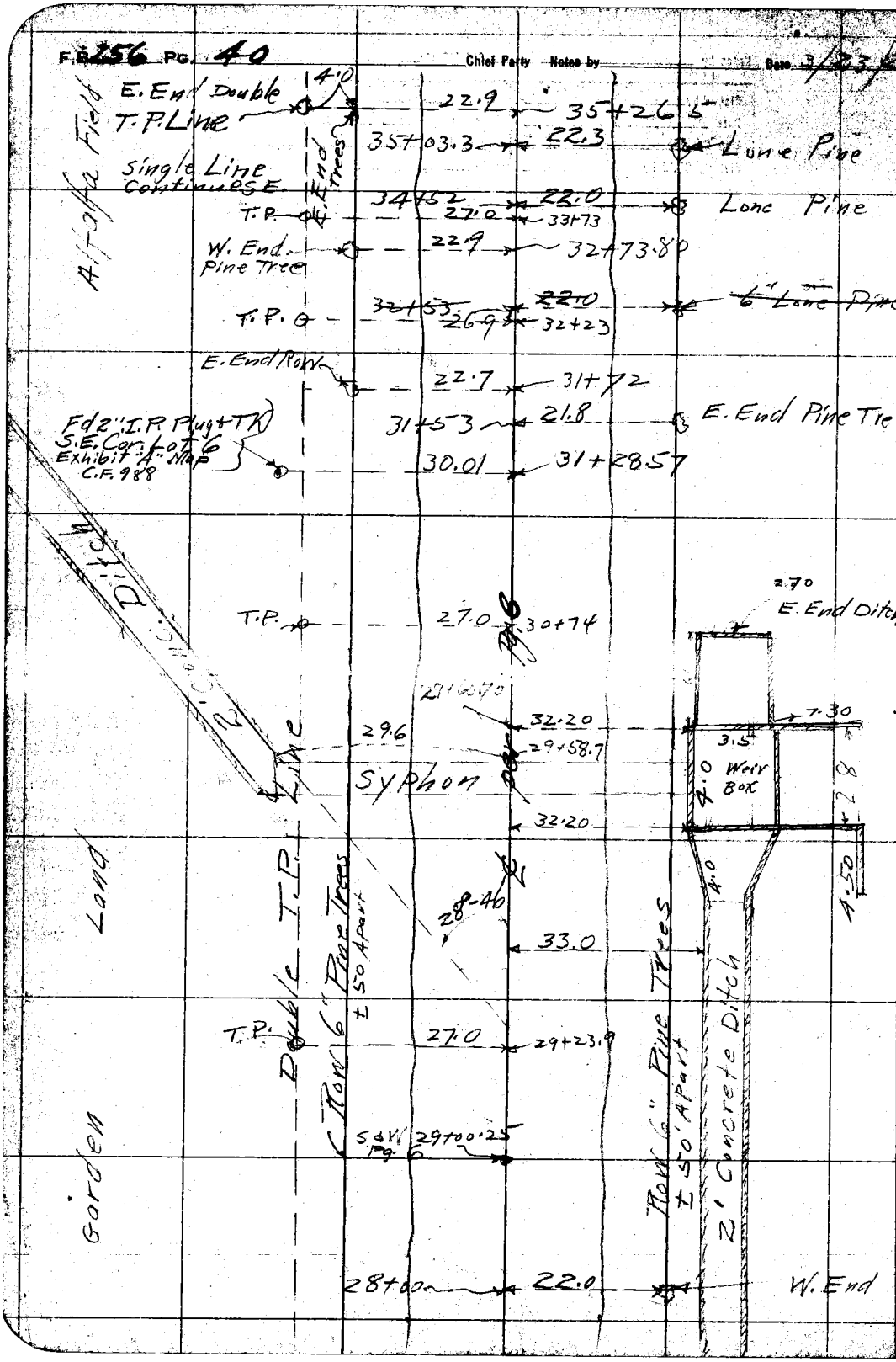

RETURN TO LOS ANGELES COUNTY SURVEYOR

DO NOT EXTEND NOTES THIS SIDE OF THIS LINE

NOTE: ANY ADDITION OR CHANGES ON THIS SHEET MUST BE MADE OR CIRCLED IN RED, WITH DATE AND NAME OF PERSON MAKING CHANGE.

Date _____ Notes by _____ Chief Party _____ F.B. 256 Pg 40A

Platted by	W. O. No. _____ D. S. O. No.
Date	Location
Map No.	Surveyed by
Platting C'k'd by	Date
Date	Indexed A. C. Johnson

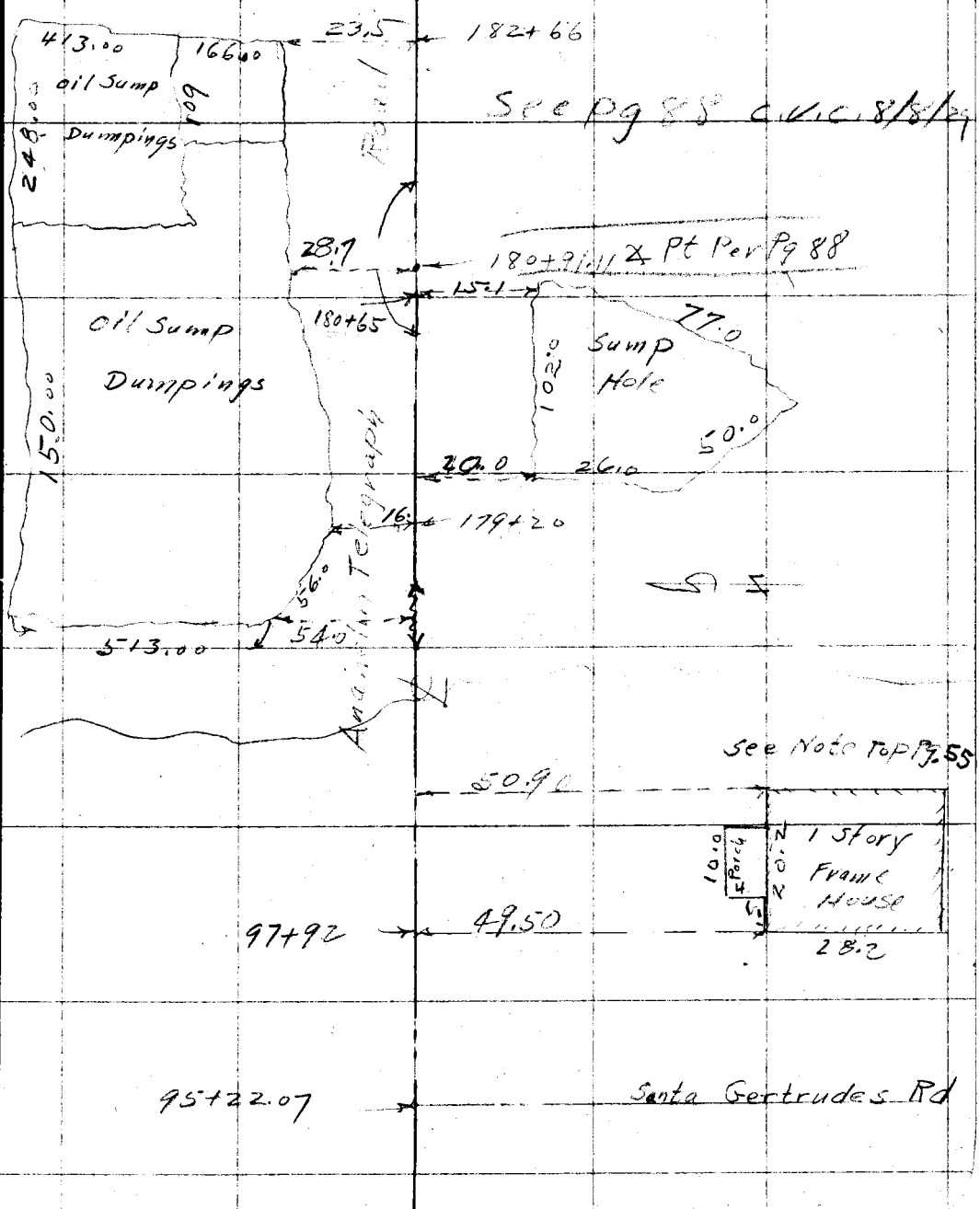

Note: ANY ADDITIONS OR CHANGES ON THIS SHEET MUST BE MADE OR CIRCLED IN Red. WITH DATE AND NAME OF PERSON MAKING CHANGE.

Do not extend notes this side of this line

RETURN TO LOS ANGELES COUNTY SURVEYOR

F.B. 256 PG. 41A Chief Party Notes by C.V. Crumley Date 8/8/29

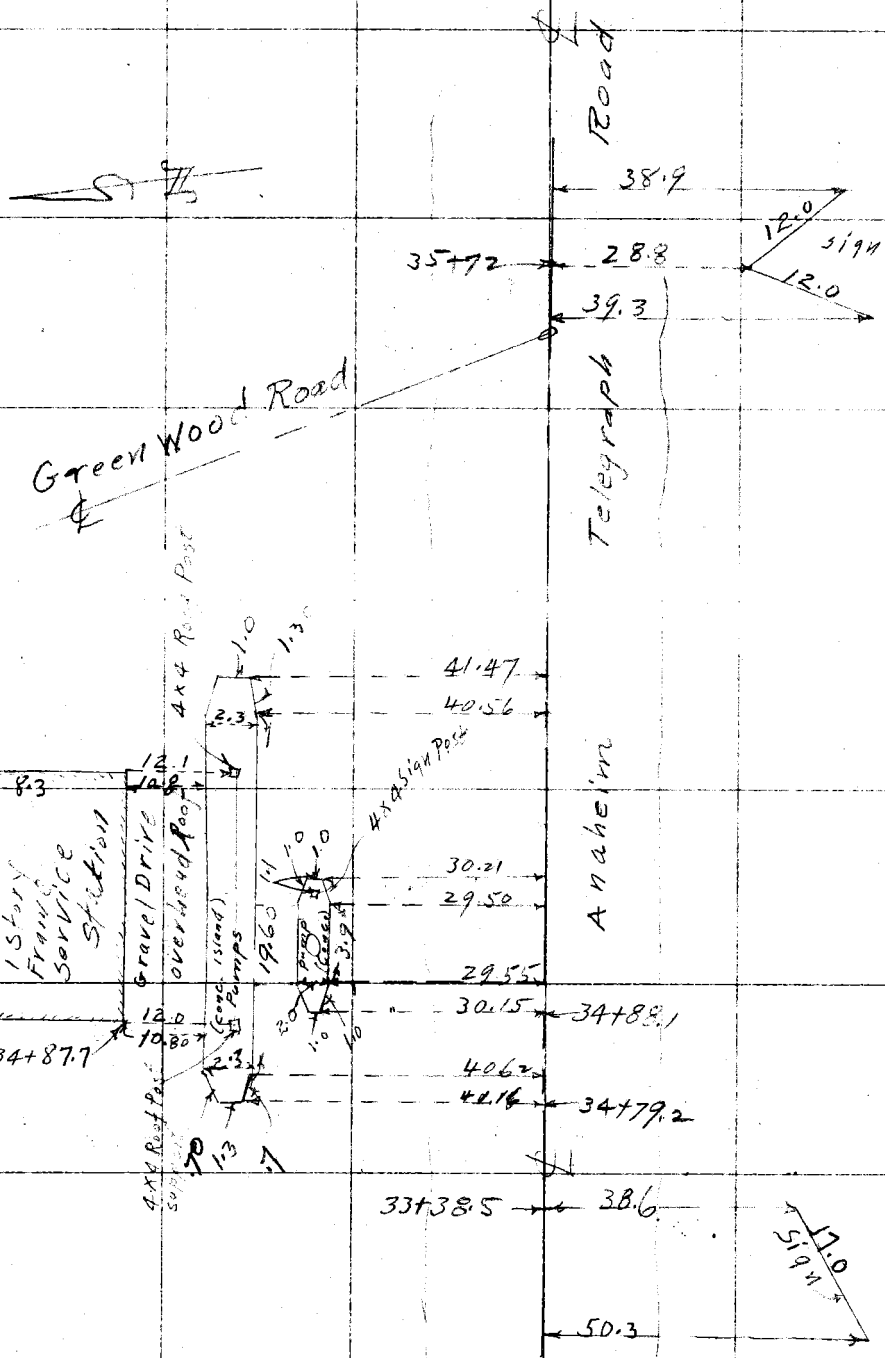

RETURN TO
LOS ANGELES COUNTY SURVEYOR

Do not extend notes this side of this line.

Note: ANY ADDITIONS OR CHANGES ON THIS SHEET MUST BE MADE OR CIRCLED IN Red. WITH DATE AND NAME OF PERSON MAKING CHANGE.

Date 55 27 28 Notes by Chief Party F.B. 256 Pg. 41

Plotted by A.A. Reeser	W.O. No. 4022 S.O.C. No.
Date May 1927	Location Anaheim Telegraph Rd
Map No. 8953	Surveyed by C.V. Crumley
Plotting C'k'd by [illegible]	Date March 23rd 1927
Date Aug 1927	Indexed K. C. Johnson

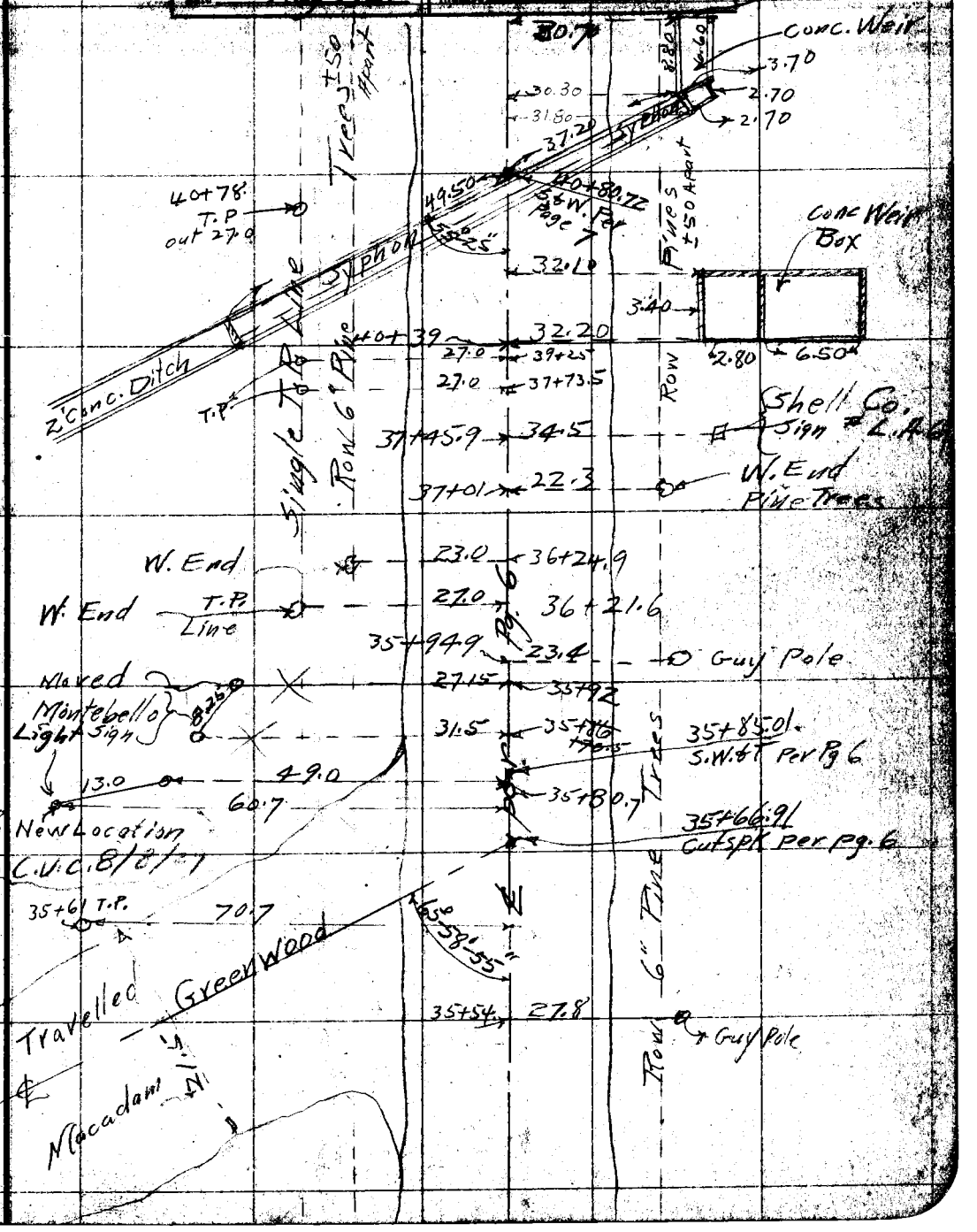

NOTE: ANY ADDITION OR CHANGES ON THIS SHEET MUST BE MADE OR CIRCLED IN RED, WITH DATE AND NAME OF PERSON MAKING CHANGE.

DO NOT EXTEND NOTES THIS SIDE OF THIS LINE

RETURN TO LOS ANGELES COUNTY SURVEYOR

F.B. 256 PG. 422 Chief Party Notes by _____ Date 3/23/27

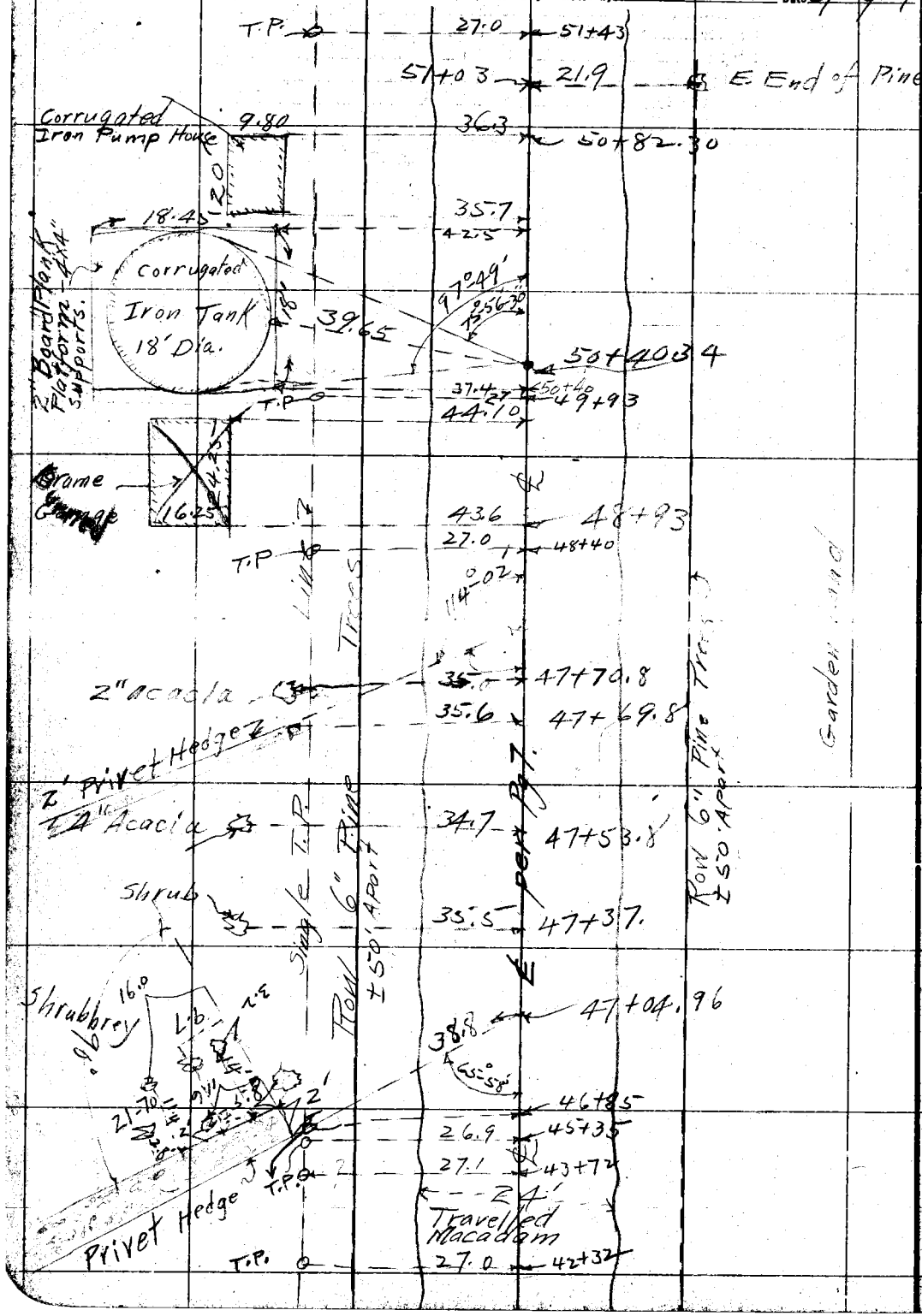

RETURN TO
LOS ANGELES COUNTY SURVEYOR

DO NOT EXTEND NOTES THIS SIDE OF THIS LINE

NOTE: ANY ADDITION OR CHANGES ON THIS SHEET MUST BE MADE OR CIRCLED IN RED, WITH DATE AND NAME OF PERSON MAKING CHANGE.

Date _____ Noted by _____ Chief Party _____ F.B. 256 Pg. 43

Platted by A.A. Raeser	W. O. No. 4022 B. S. O. No.
Date May 1927	Location Anaheim Telegraph
Map No. 8953	Surveyed by C.V. Crumley
Platting C'k'd by M.S. Pearson	Date March 24th, 1927
Date Aug 1927	Indexed C. Johnson

NOTE: ANY ADDITION OR CHANGE ON THIS SHEET MUST BE MADE OR CIRCLED IN RED, WITH DATE AND NAME OF PERSON MAKING CHANGE.

DO NOT EXTEND NOTES THIS SIDE OF THIS LINE

RETURN TO LOS ANGELES COUNTY SURVEYOR

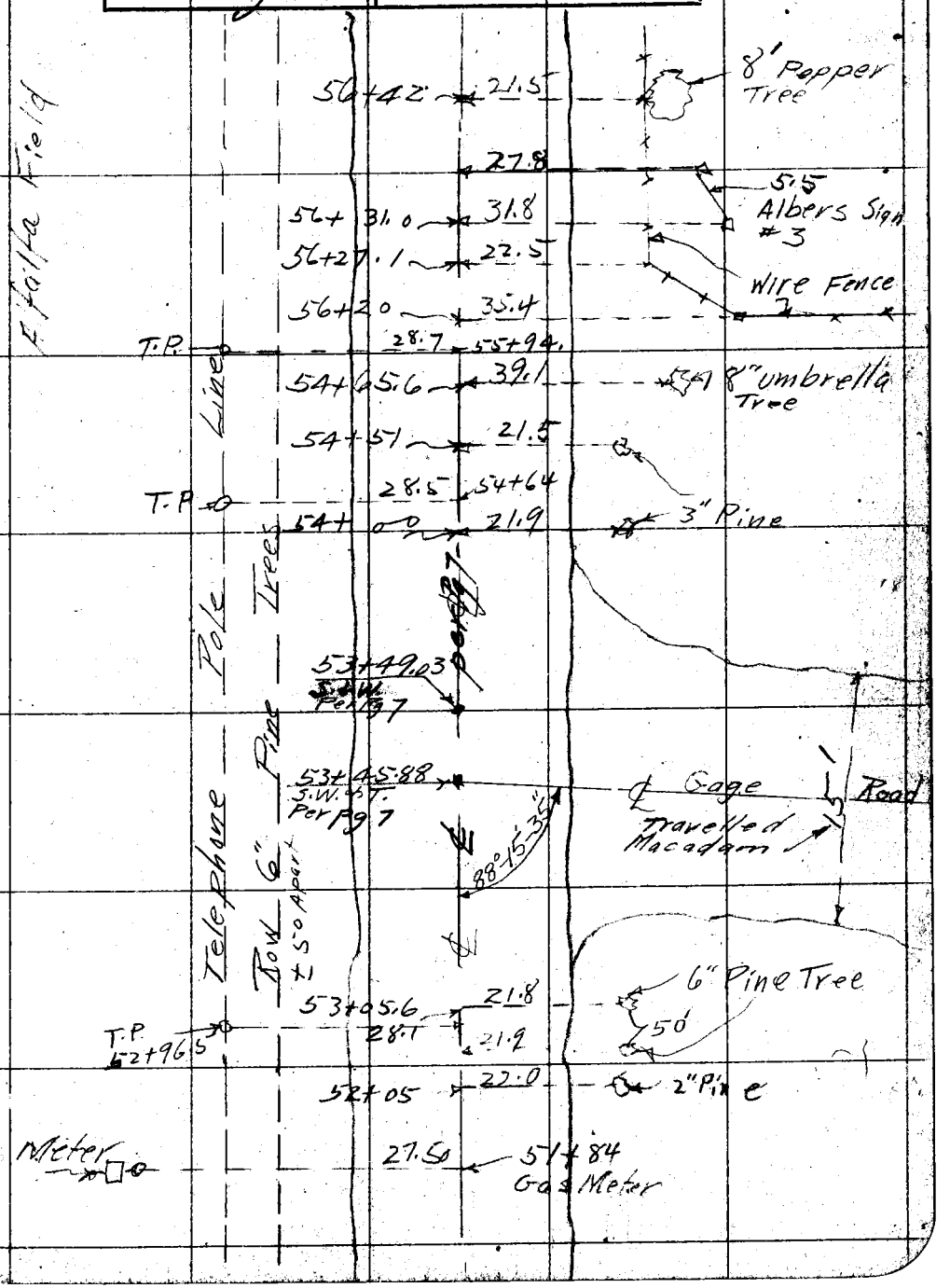

F.B. 256 PG. 44 Chief Party Notes by Date 3/24/27

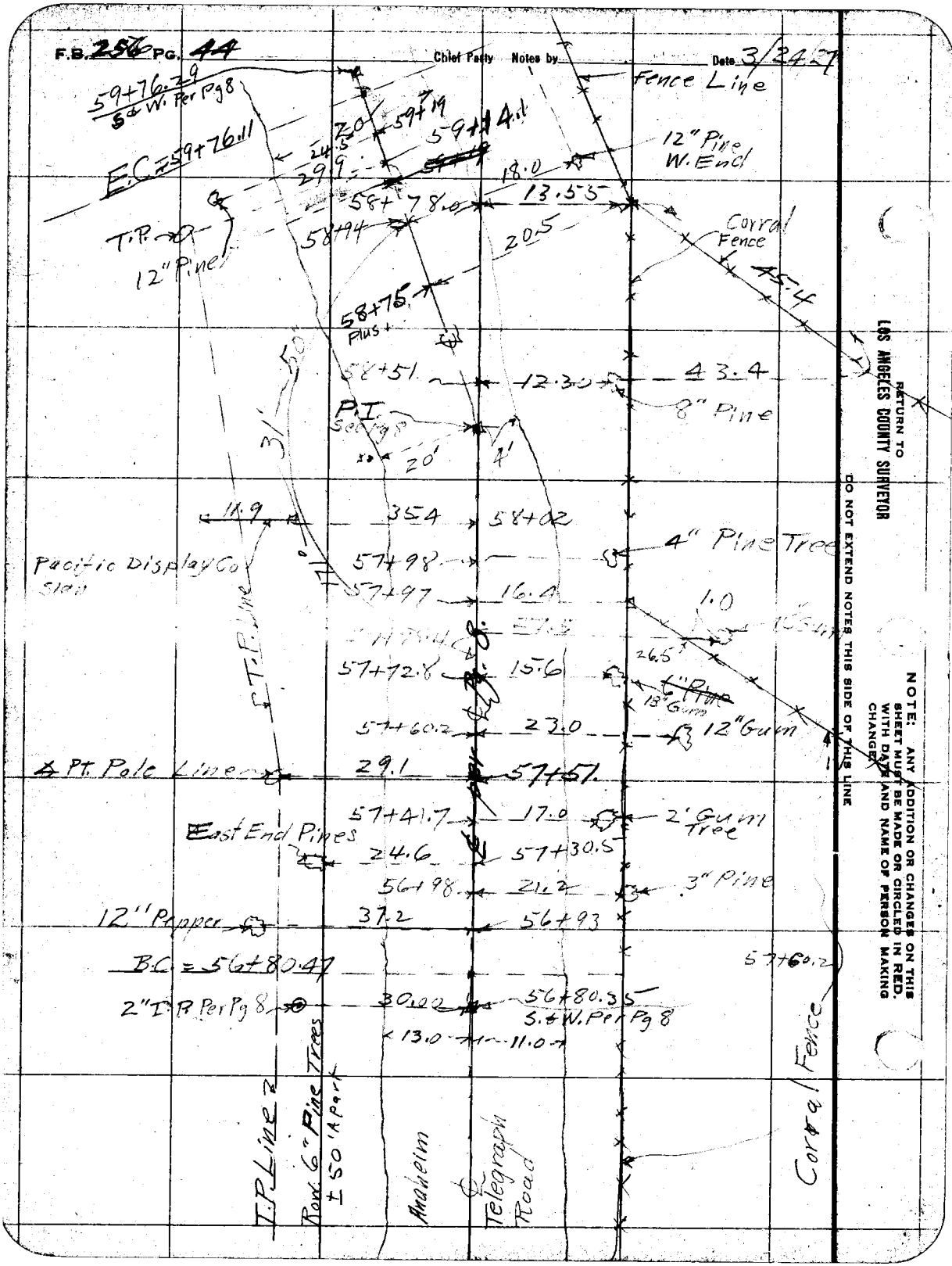

RETURN TO
LOS ANGELES COUNTY SURVEYOR

DO NOT EXTEND NOTES THIS SIDE OF THIS LINE

NOTE: ANY ADDITION OR CHANGES ON THIS SHEET MUST BE MADE OR CIRCLED IN RED, WITH DATE AND NAME OF PERSON MAKING CHANGE.

Date _____ Notes by _____ Chief Party _____ F.B. 256 Pg. 45

Platted by A.H. Roeser	W. O. No. 4022 O. S. O. No.
Date May 1927	Location Anaheim Telegraph Rd
Map No. 8953	Surveyed by C.V. Crumley
Platting C'k'd by [illegible]	Date March 24, 1927
Date Aug 1927	Indexed A. C. Johnson

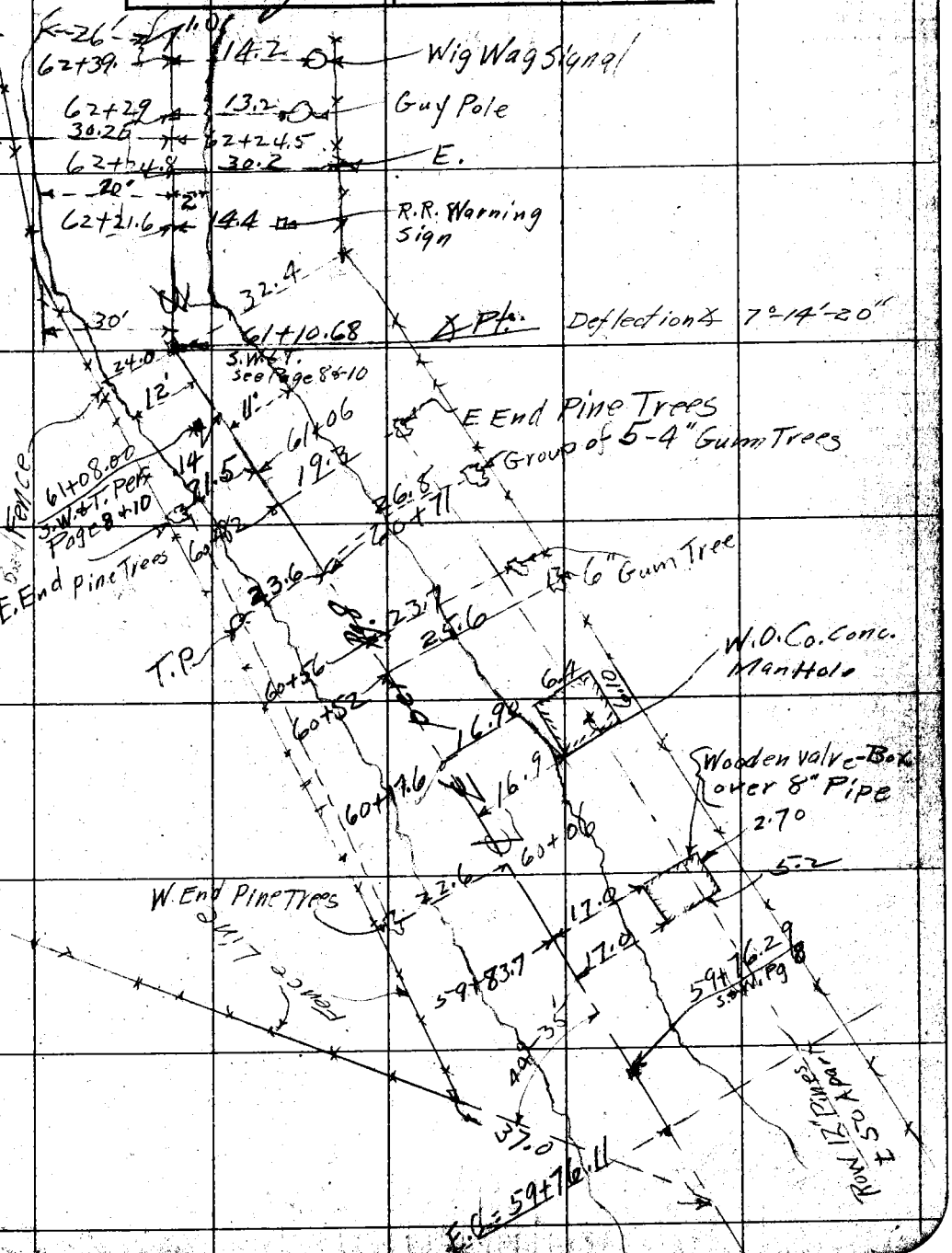

NOTE: ANY ADDITION OR CHANGES ON THIS SHEET MUST BE MADE OR CIRCLED IN RED, WITH DATE AND NAME OF PERSON MAKING CHANGE.

DO NOT EXTEND NOTES THIS SIDE OF THIS LINE

RETURN TO LOS ANGELES COUNTY SURVEYOR

F.B. 256 PG. 46 Chief Party Notes by _____ Date 3/24/27

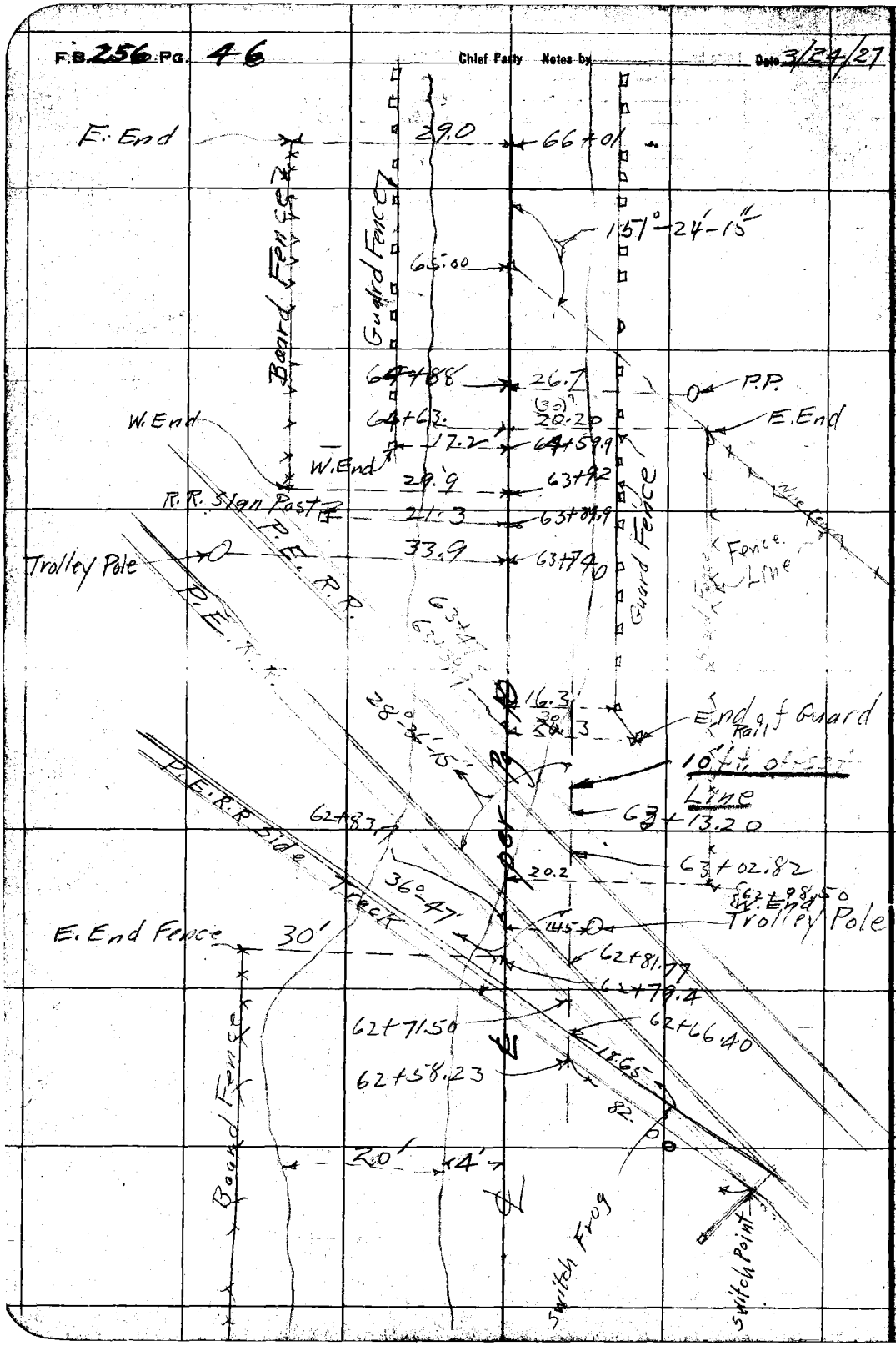

RETURN TO LOS ANGELES COUNTY SURVEYOR

DO NOT EXTEND NOTES THIS SIDE OF THIS LINE

NOTE: ANY ADDITION OR CHANGES ON THIS SHEET MUST BE MADE OR CIRCLED IN RED, WITH DATE AND NAME OF PERSON MAKING CHANGE.

Date _____ Notes by _____ Chief Party _____ F.B. 256 PG. 47

Plotted by A.D. Rooser	W. O. No. 4022 D. S. O. No.
Date May 1927	Location Anaheim Telegraph Rd
Map No. 8953	Surveyed by C.V. Crumley
Plotting C'k'd by McPherson	Date March 24th 1927
Date Aug 1927	Indexed A. C. Johnson



NOTE: ANY ADDITION OR CHANGES ON THIS SHEET MUST BE MADE OR CIRCLED IN RED, WITH DATE AND NAME OF PERSON MAKING CHANGE.

DO NOT EXTEND NOTES THIS SIDE OF THIS LINE

RETURN TO LOS ANGELES COUNTY SURVEYOR

F.B. 256 PG. 48 Chief Party Notes by: Date 3/25/27

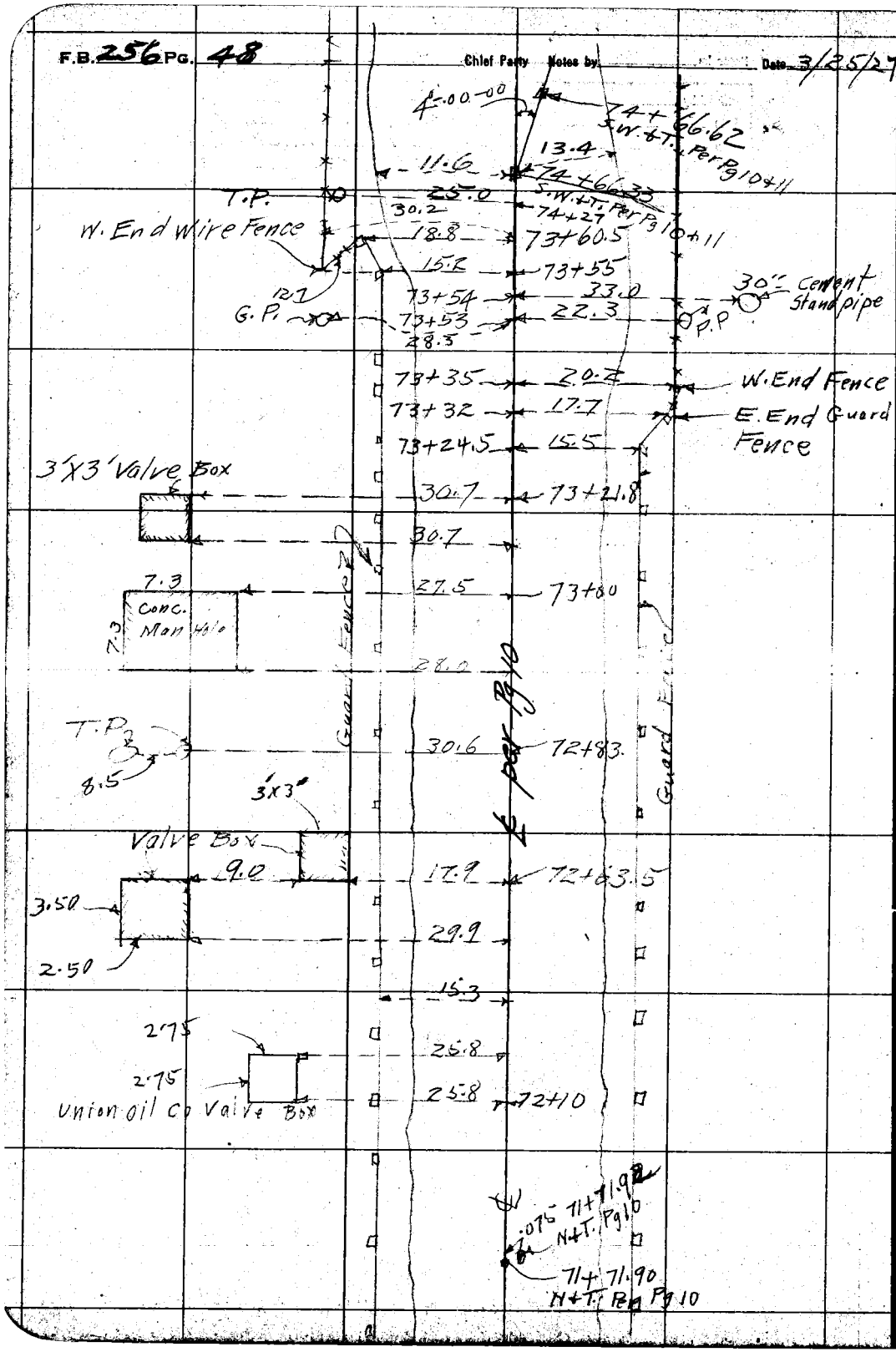

RETURN TO LOS ANGELES COUNTY SURVEYOR

DO NOT EXTEND NOTES THIS SIDE OF THIS LINE

NOTE: ANY ADDITION OR CHANGES ON THIS SHEET MUST BE MADE OR CIRCLED IN RED, WITH DATE AND NAME OF PERSON MAKING CHANGE.

Date _____ Notes by _____ Chief Party _____ F.B. 256 Pg. 51

Platted by A. A. Roeser	W. O. No. 4022 D. S. O. No.
Date May 1927	Location Anaheim Telegraph Rd
Map No. 8953	Surveyed by C. V. Crumley
Platting C'k'd by McPherson	Date March 25th 1927
Date Aug. 1927	Indexed C. Johnson

Concrete Posts All same Dimension.



NOTE: ANY ADDITION OR CHANGES ON THIS SHEET MUST BE MADE OR CIRCLED IN RED, WITH DATE AND NAME OF PERSON MAKING CHANGE.

DO NOT EXTEND NOTES THIS SIDE OF THIS LINE

RETURN TO LOS ANGELES COUNTY SURVEYOR

F.B. 256 Pg. 52 Chief Party Notes by Date 3/25/27

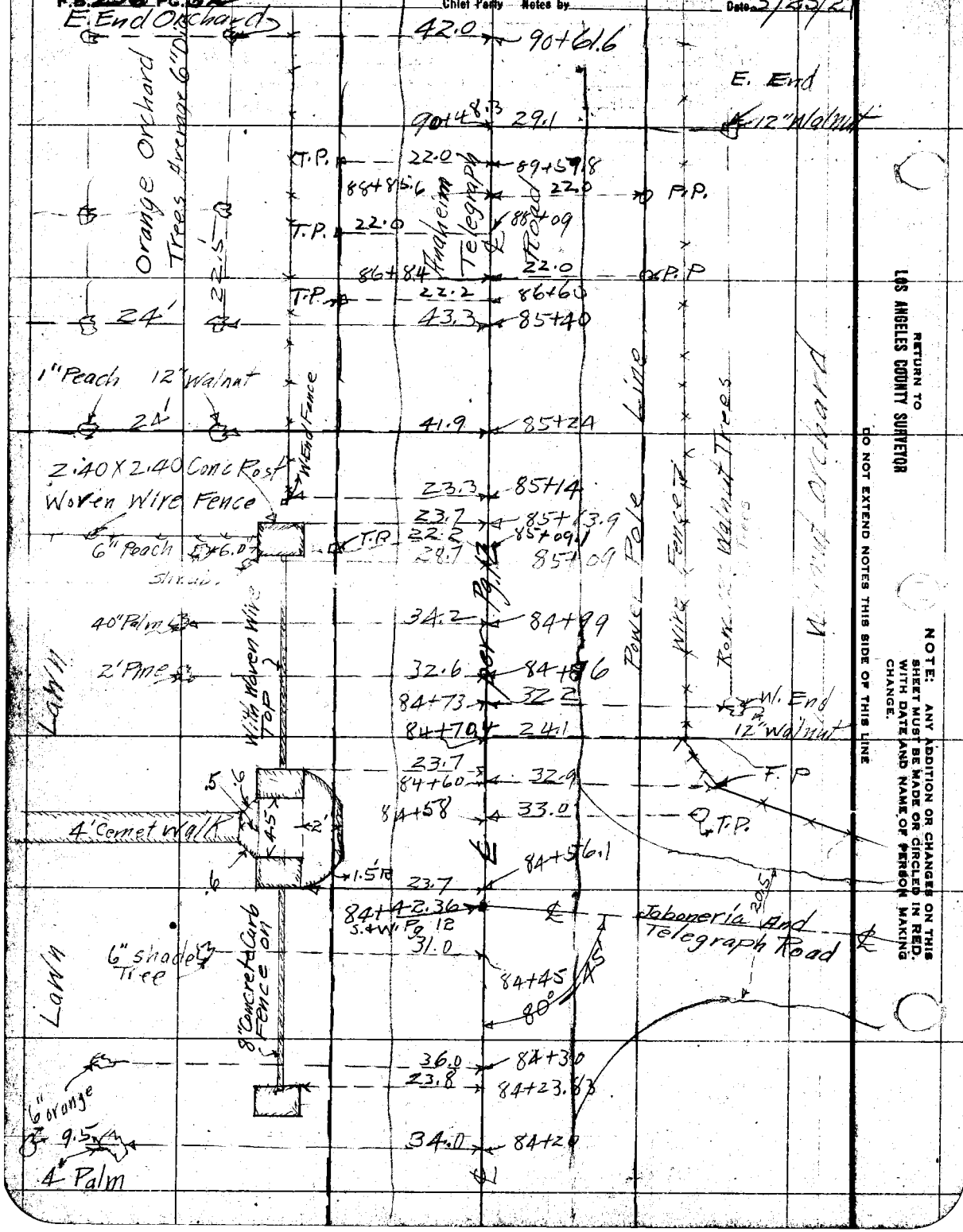

RETURN TO
LOS ANGELES COUNTY SURVEYOR

DO NOT EXTEND NOTES THIS SIDE OF THIS LINE

NOTE: ANY ADDITION OR CHANGES ON THIS SHEET MUST BE MADE OR CIRCLED IN RED. WITH DATE AND NAME OF PERSON MAKING CHANGE.

Date _____ Notes by _____ Chief Party _____ F.B. 256 PG. 53

Platted by A.A. Raeser	W. O. No. 4022 O. S. O. No.
Date May 1927	Location Anaheim Telegraph
Map No. 8953	Surveyed by C.V. Crumley
Platting C'k'd by McPherson	Date March 26, 1927
Date Aug 1927	Indexed L. C. Johnson



NOTE: ANY ADDITION OR CHANGES ON THIS SHEET MUST BE MADE OR CIRCLED IN RED. WITH DATE AND NAME OF PERSON MAKING CHANGE.

DO NOT EXTEND NOTES THIS SIDE OF THIS LINE

RETURN TO LOS ANGELES COUNTY SURVEYOR

F.B. 256 Pg. 54 Chief Party Notes by Date 3/26/27



RETURN TO LOS ANGELES COUNTY SURVEYOR

DO NOT EXTEND NOTES THIS SIDE OF THIS LINE

NOTE: ANY ADDITION OR CHANGES ON THIS SHEET MUST BE MADE OR CIRCLED IN RED, WITH DATE AND NAME OF PERSON MAKING CHANGE.

Date _____ Notes by _____ Chief Party _____ F.B. 256 Pg. 55

Platted by A.A. Roeser	W. O. No. 4022 D. S. O. No.
Date May 1927	Location Anaheim Telegraph Road
Map No. 8953	Surveyed by C.V. Crumley
Platting C'k'd by McPherson	Date March 26th 1927
Date Aug 1927	Indexed C. Johnson

See Pg. 40A For Location of House



NOTE: ANY ADDITION OR CHANGES ON THIS SHEET MUST BE MADE OR CIRCLED IN RED, WITH DATE AND NAME OF PERSON MAKING CHANGE.

DO NOT EXTEND NOTES THIS SIDE OF THIS LINE

RETURN TO LOS ANGELES COUNTY SURVEYOR

F.B. 256 PG. 56 Chief Party Notes by _____ Date 3/26/27



RETURN TO LOS ANGELES COUNTY SURVEYOR

DO NOT EXTEND NOTES THIS SIDE OF THIS LINE

NOTE: ANY ADDITIONS OR CHANGES ON THIS SHEET MUST BE MADE OR CIRCLED IN RED, WITH DATE AND NAME OF PERSON MAKING CHANGE.

Date _____ Notes by _____ Chief Party _____ F.B. 256 PG. 57

Platted by A.A. Roeser	W. O. No. 4022 D. S. O. No.
Date May 1927	Location Anaheim Telegraph Road
Map No. 8853	Surveyed by C.V. Crumley
Platting C'k'd by McPherson	Date March 26th 1927
Date Aug 1927	Indexed A. C. Johnson



NOTE: ANY ADDITION OR CHANGES ON THIS SHEET MUST BE MADE OR CIRCLED IN RED, WITH DATE AND NAME OF PERSON MAKING CHANGE.

RETURN TO LOS ANGELES COUNTY SURVEYOR

DO NOT EXTEND NOTES THIS SIDE OF THIS LINE

F.B. 256 PG. 58 Chief Party Notes by Date 3/26/27



RETURN TO LOS ANGELES COUNTY SURVEYOR

DO NOT EXTEND NOTES THIS SIDE OF THIS LINE

NOTE: ANY ADDITION OR CHANGES ON THIS SHEET MUST BE MADE OR CIRCLED IN RED. WITH DATE AND NAME OF PERSON MAKING CHANGE.

Date _____ Notes by _____ Chief Party _____ F.B. 256 PG. 59

Plotted by: A.D. Raper	W. O. No. 4022 D. S. O. No.
Date: May 1927	Location: Anaheim Telegraph Rd
Map No.: 8953	Surveyed by: C.V. Crumley
Plotting C'k'd by: McPherson	Date: Mar. 26, 1927
Date: Aug 1927	Indexed: A. C. Johnson



NOTE: ANY ADDITION OR CHANGES ON THIS SHEET MUST BE MADE OR CIRCLED IN RED, WITH DATE AND NAME OF PERSON MAKING CHANGE.

DO NOT EXTEND NOTES THIS SIDE OF THIS LINE

RETURN TO LOS ANGELES COUNTY SURVEYOR

F.B. 256 PG. 60 Chief Party Notes by Date 3/28/27



RETURN TO
LOS ANGELES COUNTY SURVEYOR

DO NOT EXTEND NOTES THIS SIDE OF THIS LINE

NOTE: ANY ADDITION OR CHANGES ON THIS SHEET MUST BE MADE OR CIRCLED IN RED. WITH DATE AND NAME OF PERSON MAKING CHANGE.

Date _____ Notes by _____ Chief Party _____ F.B. 256 Pg. 61

Plotted by A. A. Roeser	W. O. No. 4022 D. S. O. No.
Date May 1927	Location Anaheim Telegraph Rd
Map No. 8953	Surveyed by C. V. Crumley
Platting C'k'd by McPherson	Date March 28 1927
Date Aug 1927	Indexed A. C. Johnson



NOTE: ANY ADDITION OR CHANGES ON THIS SHEET MUST BE MADE OR CIRCLED IN RED, WITH DATE AND NAME OF PERSON MAKING CHANGE.

DO NOT EXTEND NOTES THIS SIDE OF THIS LINE

RETURN TO LOS ANGELES COUNTY SURVEYOR

F.B. 256 Pg. 62 Chief Party Notes by Date 3/28/'27

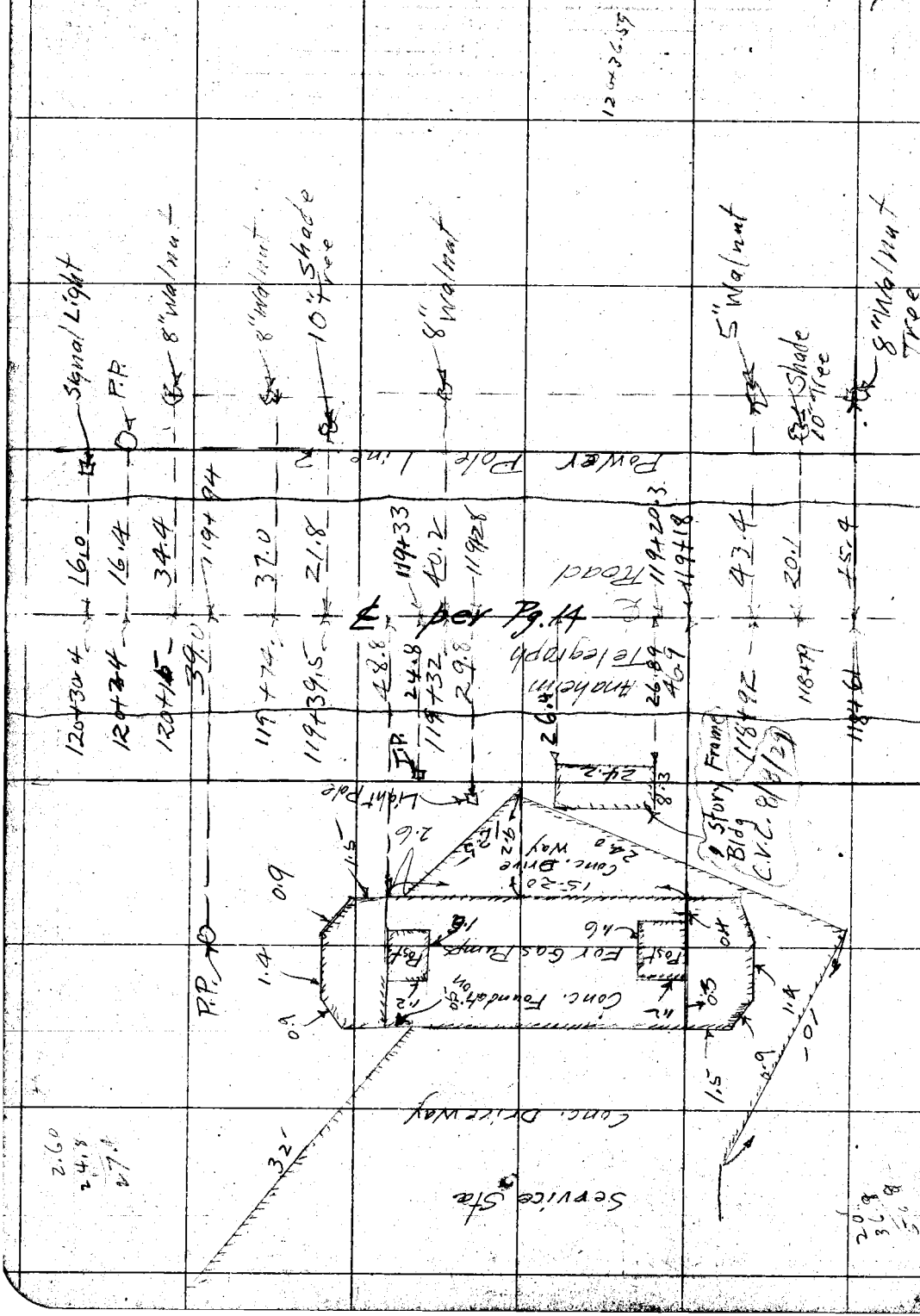

RETURN TO
LOS ANGELES COUNTY SURVEYOR

DO NOT EXTEND NOTES THIS SIDE OF THIS LINE

NOTE: ANY ADDITION OR CHANGES ON THIS SHEET MUST BE MADE OR CIRCLED IN RED, WITH DATE AND NAME OF PERSON MAKING CHANGE.

RETURN TO
LOS ANGELES COUNTY SURVEYOR

NOTE: ANY ADDITION OR CHANGES ON THIS SHEET MUST BE MADE OR CIRCLED IN RED, WITH DATE AND NAME OF PERSON MAKING CHANGE.

DO NOT EXTEND NOTES THIS SIDE OF THIS LINE

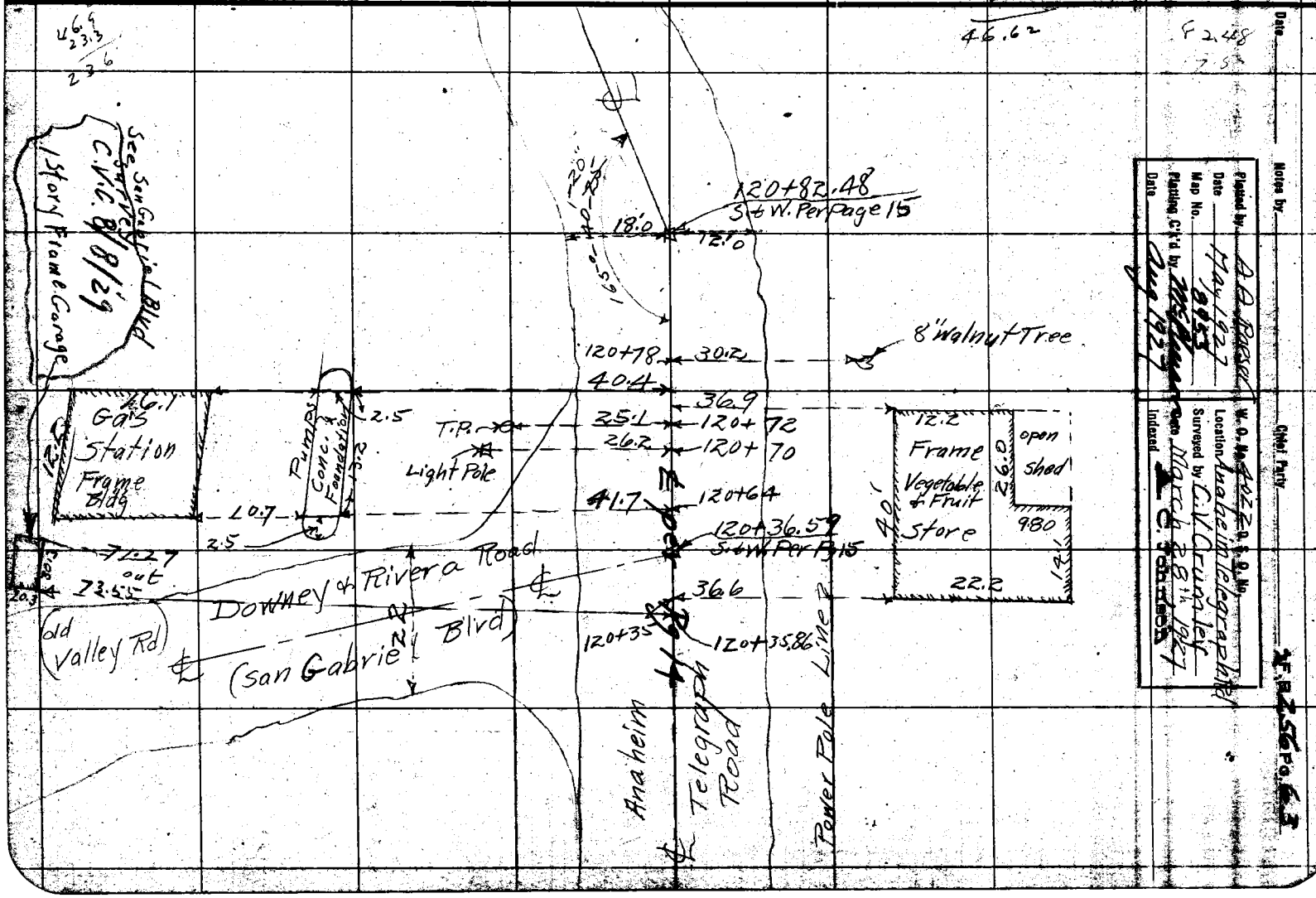

F.B. 256 Pg. 64 Chief Party Notes by Date 3/28/27

RETURN TO
LOS ANGELES COUNTY SURVEYOR

DO NOT EXTEND NOTES THIS SIDE OF THIS LINE

NOTE: ANY ADDITION OR CHANGES ON THIS SHEET MUST BE MADE OR CIRCLED IN RED, WITH DATE AND NAME OF PERSON MAKING CHANGE.

Date _____ Notes by _____ Chief Party _____ F.B. 256 Pg. 65

Plotted by A.A. Roeser	W.O. No. 4022 D.S.O. No.
Date May 1927	Location Anaheim Telegraph Rd
Map No. 8953	Surveyed by C.V. Crumley
Platting C'k'd by McPherson	Date March 28th 1927
Date Aug 1927	Indexed A. C. Johnson

124+202



NOTE: ANY ADDITION OR CHANGES ON THIS SHEET MUST BE MADE OR CIRCLED IN RED, WITH DATE AND NAME OF PERSON MAKING CHANGE.

DO NOT EXTEND NOTES THIS SIDE OF THIS LINE

RETURN TO LOS ANGELES COUNTY SURVEYOR

F.B. 256 Pg. 66

Chief Party Notes by _____ Date _____

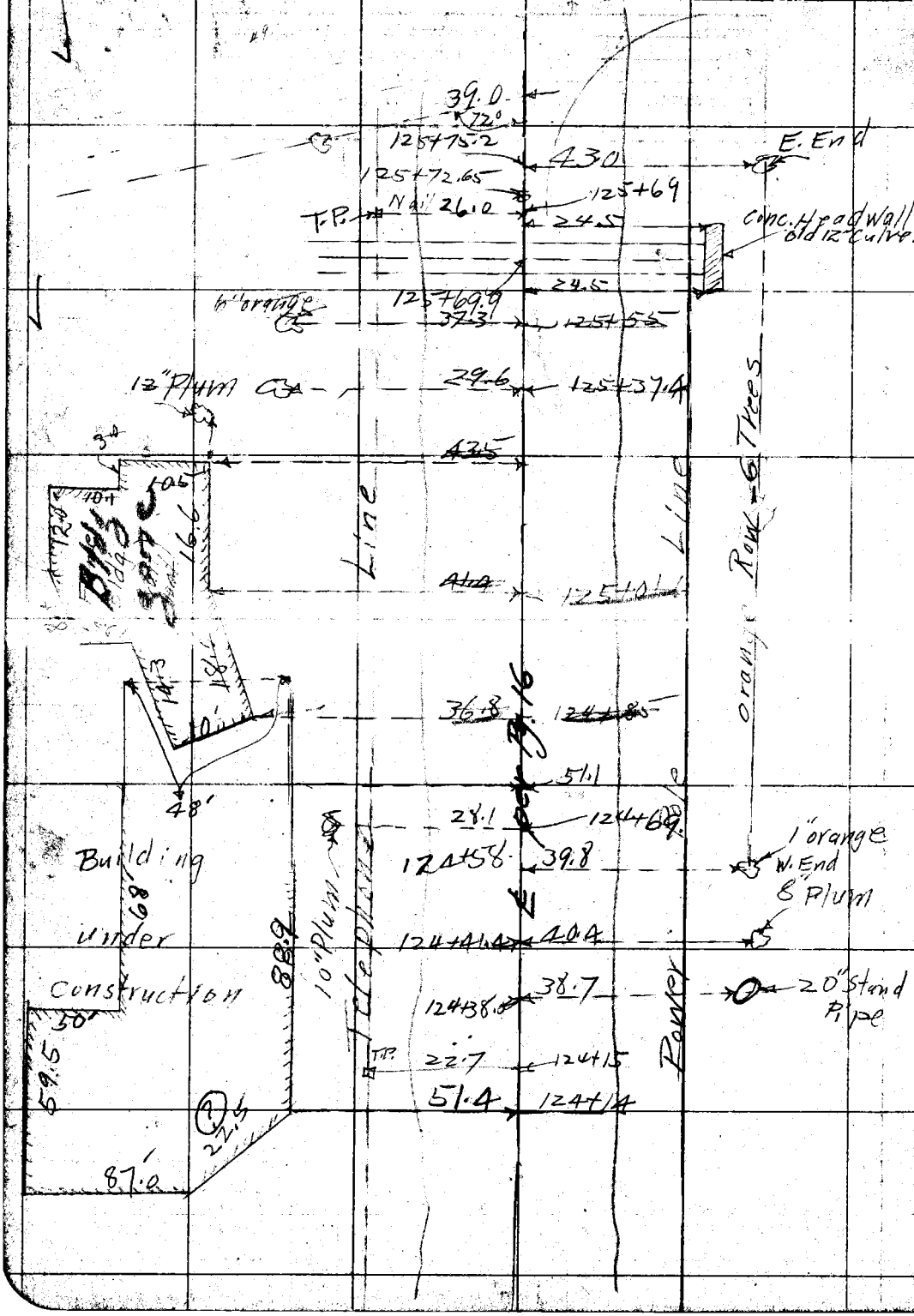

RETURN TO
LOS ANGELES COUNTY SURVEYOR

DO NOT EXTEND NOTES THIS SIDE OF THIS LINE

NOTE: ANY ADDITION OR CHANGES ON THIS SHEET MUST BE MADE OR CIRCLED IN RED, WITH DATE AND NAME OF PERSON MAKING CHANGE.

RETURN TO
LOS ANGELES COUNTY SURVEYOR

NOTE: ANY ADDITION OR CHANGES ON THIS SHEET MUST BE MADE OR CIRCLED IN RED. WITH DATE AND NAME OF PERSON MAKING CHANGE.

DO NOT EXTEND NOTES THIS SIDE OF THIS LINE

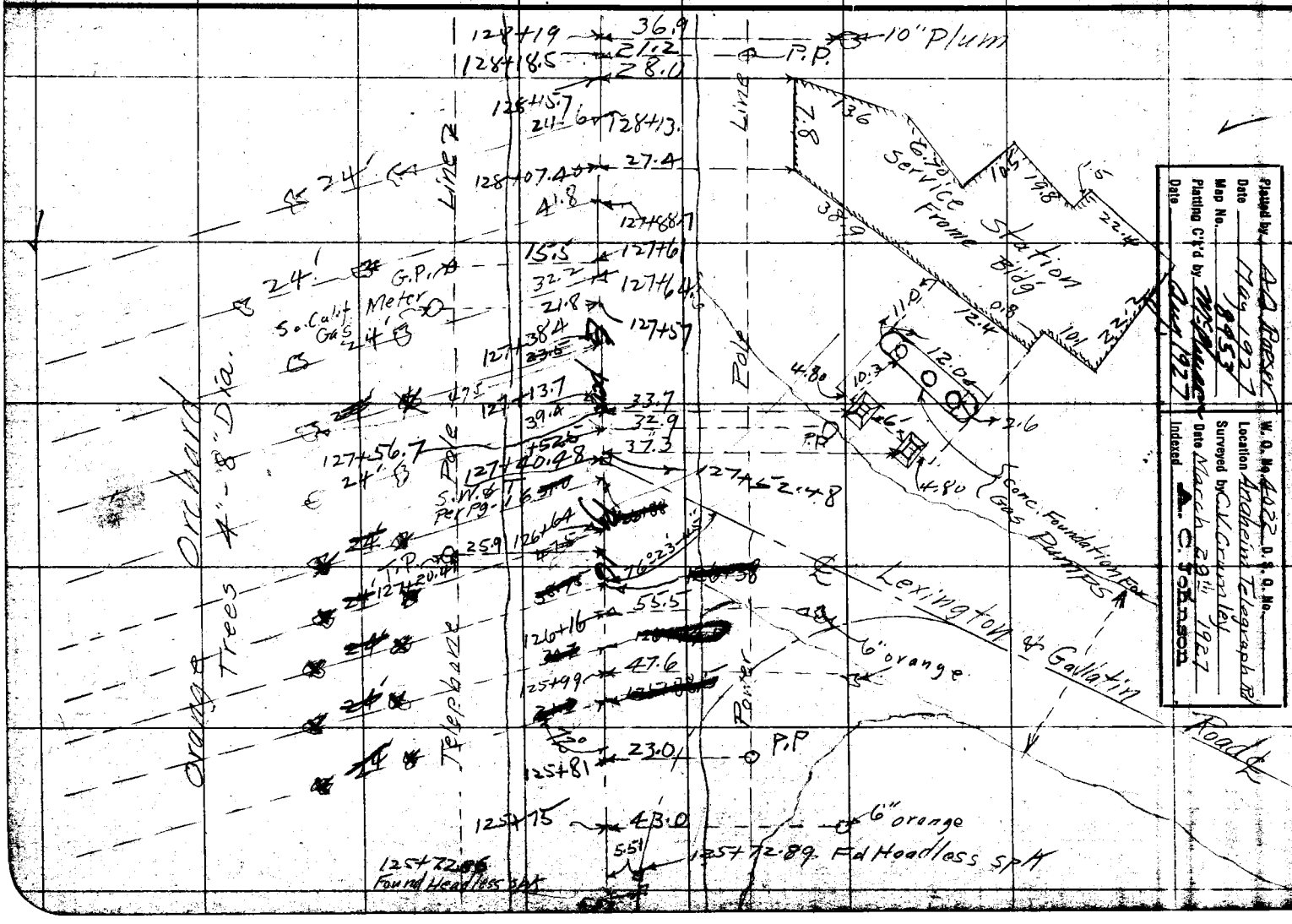



RETURN TO
LOS ANGELES COUNTY SURVEYOR

DO NOT EXTEND NOTES THIS SIDE OF THIS LINE

NOTE: ANY ADDITION OR CHANGES ON THIS SHEET MUST BE MADE OR CIRCLED IN RED, WITH DATE AND NAME OF PERSON MAKING CHANGE.

Date _____ Notes by _____ Chief Party _____ F.B. 256 Pg. 69

Plotted by A. A. Rieser	W. O. No. 4022 D. S. O. No.
Date May 1927	Location Anaheim Telegraph Road
Map No. 6953	Surveyed by C. V. Crumley
Plotting C'k'd by McPherson	Date March 29th 1927
Date Aug 1927	Indexed C. Johnson



NOTE: ANY ADDITION OR CHANGES ON THIS SHEET MUST BE MADE OR CIRCLED IN RED, WITH DATE AND NAME OF PERSON MAKING CHANGE.

DO NOT EXTEND NOTES THIS SIDE OF THIS LINE

RETURN TO LOS ANGELES COUNTY SURVEYOR

F.B. 256 Pg. 70 Chief Party Notes by Date 3/29/27



RETURN TO
LOS ANGELES COUNTY SURVEYOR

DO NOT EXTEND NOTES THIS SIDE OF THIS LINE

NOTE: ANY ADDITION OR CHANGES ON THIS SHEET MUST BE MADE OR CIRCLED IN RED, WITH DATE AND NAME OF PERSON MAKING CHANGE.

Date _____ Notes by _____ Chief Party _____ F.B. 256 Pg. 71

Plotted by A.A. Reeves	W.O. No. 4022 D.S.O. No.
Date May 1927	Location Anaheim Telegraph Rd
Map No. 8953	Surveyed by C.V. Crumley
Plotting C't'd by McPhaul	Date March 30th 1927
Date Aug 1927	Indexed C. Johnson

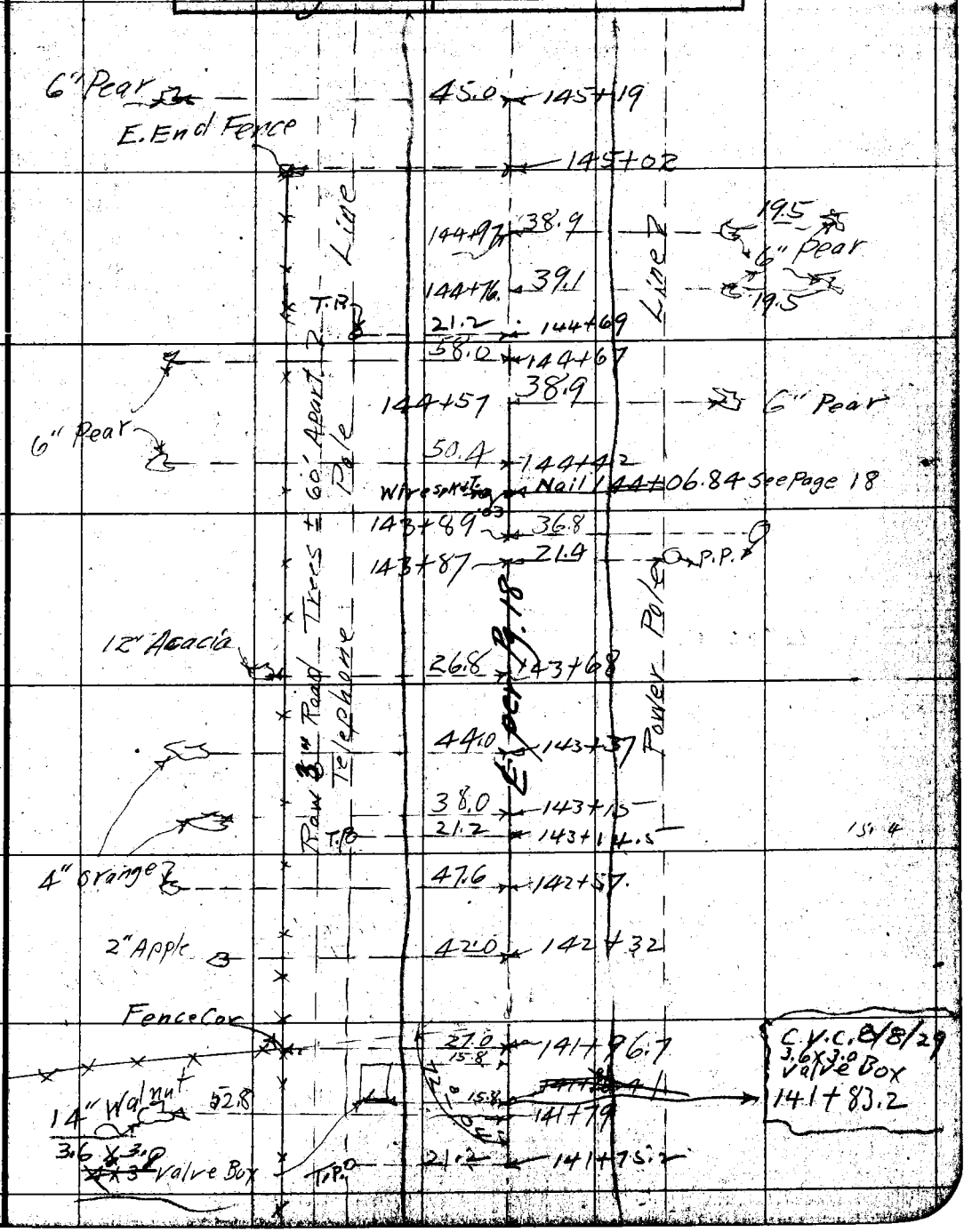

NOTE: ANY ADDITION OR CHANGES ON THIS SHEET MUST BE MADE OR CIRCLED IN RED, WITH DATE AND NAME OF PERSON MAKING CHANGE.

DO NOT EXTEND NOTES THIS SIDE OF THIS LINE

RETURN TO LOS ANGELES COUNTY SURVEYOR

F.B. 256 Pg. 72 Chief Party Notes by Date 3/30/27



RETURN TO LOS ANGELES COUNTY SURVEYOR

DO NOT EXTEND NOTES THIS SIDE OF THIS LINE

NOTE: ANY ADDITION OR CHANGES ON THIS SHEET MUST BE MADE OR CIRCLED IN RED. WITH DATE AND NAME OF PERSON MAKING CHANGE.

Date _____ Notes by _____ Chief Party _____ F.B. 256 Pg. 73

Plotted by A.A. Proser	W. O. No. 4022 D. S. O. No.
Date May 1927	Location Anaheim Telegraph Road
Map No. 89.53	Surveyed by C.V. Crumley
Plotting C'k'd by McPherson	Date March 30, 1927
Date Aug 1927	Indexed C. Johnson

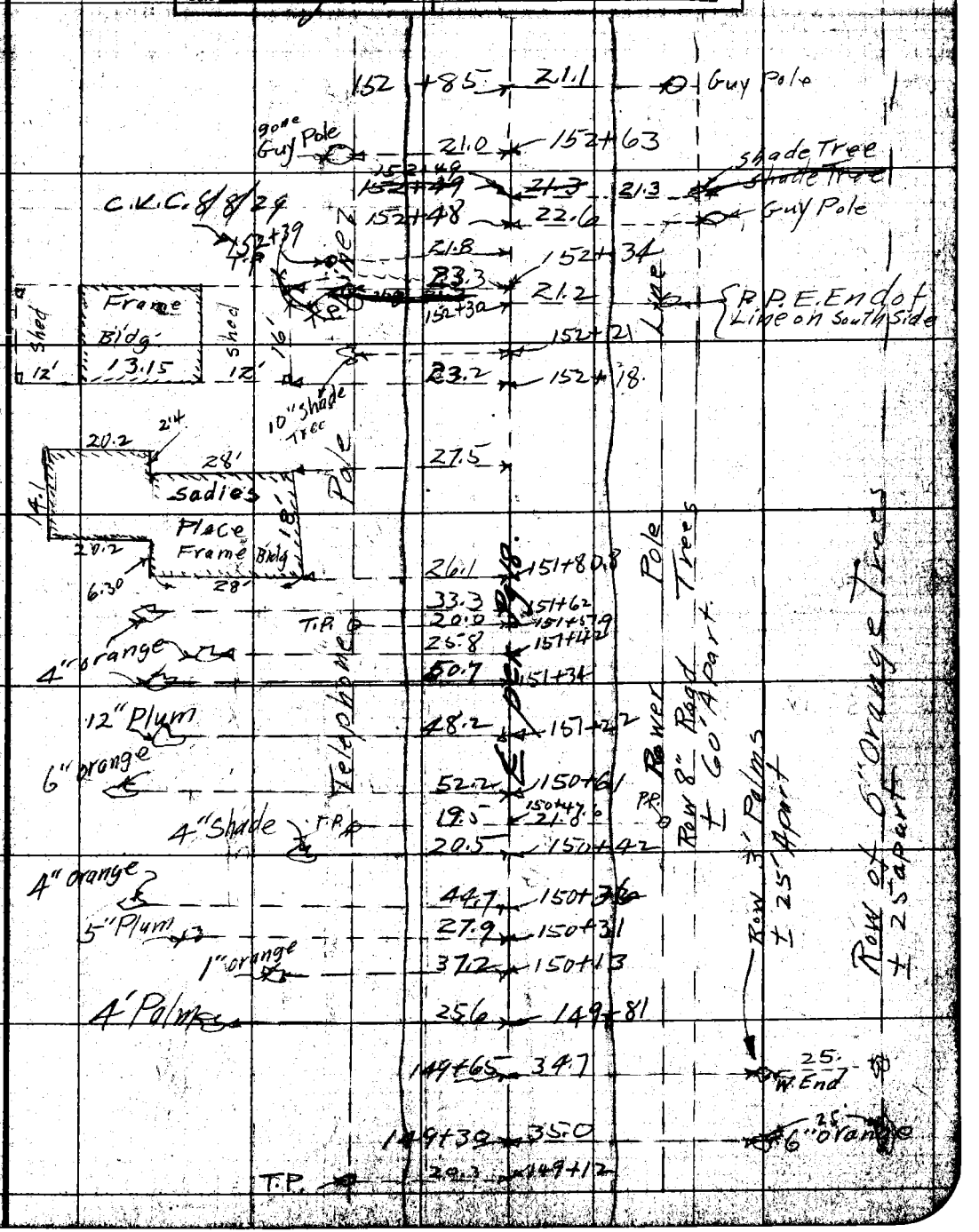

NOTE: ANY ADDITION OR CHANGES ON THIS SHEET MUST BE MADE OR CIRCLED IN RED, WITH DATE AND NAME OF PERSON MAKING CHANGE.

DO NOT EXTEND NOTES THIS SIDE OF THIS LINE

RETURN TO LOS ANGELES COUNTY SURVEYOR

F.B. 256 Pg. 74 Chief Party Notes by Date 3/30/27



RETURN TO LOS ANGELES COUNTY SURVEYOR

DO NOT EXTEND NOTES THIS SIDE OF THIS LINE

NOTE: ANY ADDITION OR CHANGES ON THIS SHEET MUST BE MADE OR CIRCLED IN RED. WITH DATE AND NAME OF PERSON MAKING CHANGE.

RETURN TO
LOS ANGELES COUNTY SURVEYOR

NOTE: ANY ADDITION OR CHANGES ON THIS SHEET MUST BE MADE OR CIRCLED IN RED, WITH DATE AND NAME OF PERSON MAKING CHANGE.

DO NOT EXTEND NOTES THIS SIDE OF THIS LINE

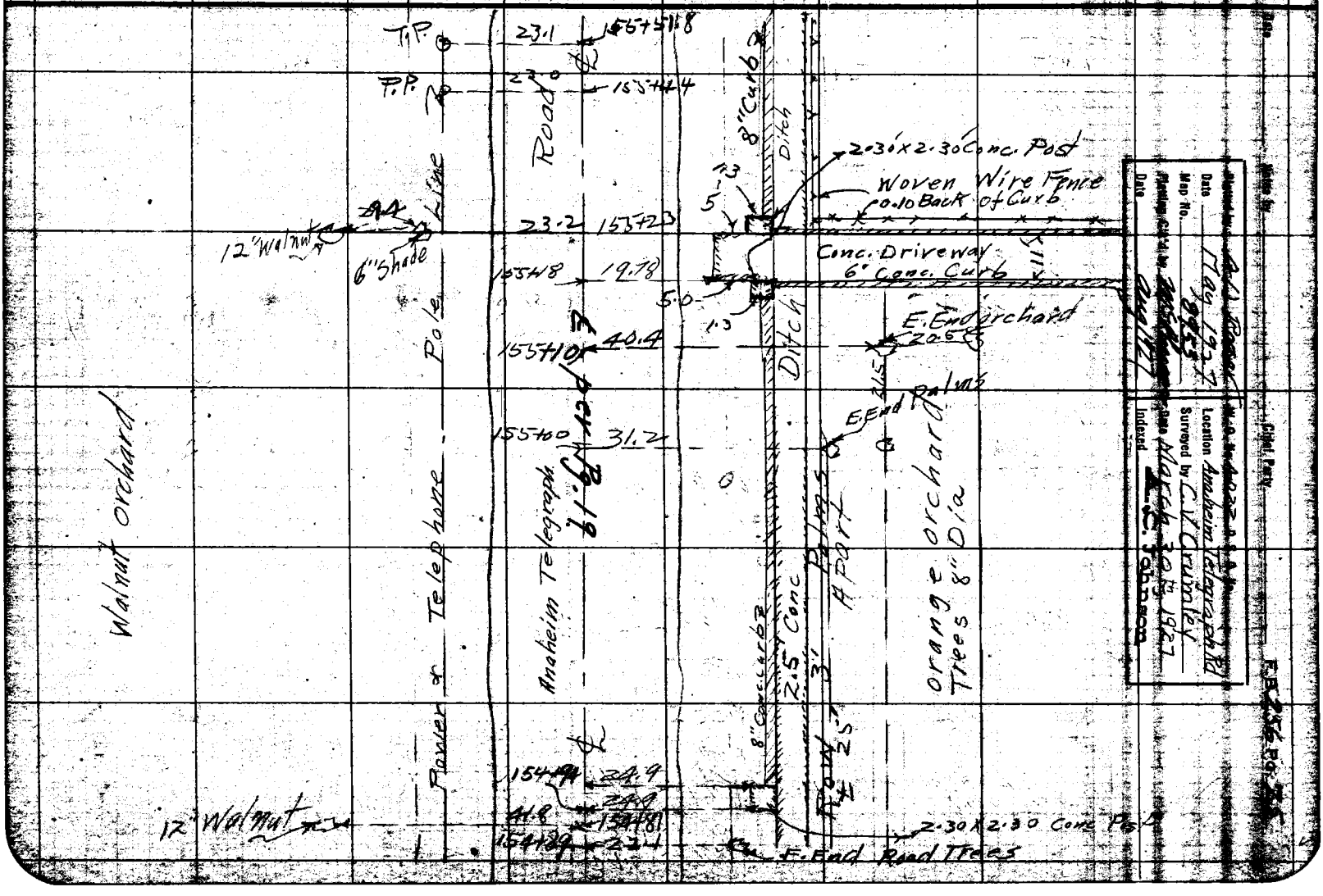



RETURN TO
LOS ANGELES COUNTY SURVEYOR

DO NOT EXTEND NOTES THIS SIDE OF THIS LINE

NOTE: ANY ADDITION OR CHANGES ON THIS SHEET MUST BE MADE OR CIRCLED IN RED. WITH DATE AND NAME OF PERSON MAKING CHANGE.

Date _____ Notes by _____ Chief Party _____ F.B. 256 Pg 27

Platted by A.A. Roeser	W.O. No. 4022 D.S.O. No.
Date May 1927	Location Anaheim Telegraph Rd
Map No. 8953	Surveyed by C.V. Crumley
Platting C'k'd by McPherson	Date March 31, 1927
Date Aug 1927	Indexed A. C. Johnson



NOTE: ANY ADDITION OR CHANGES ON THIS SHEET MUST BE MADE OR CIRCLED IN RED, WITH DATE AND NAME OF PERSON MAKING CHANGE.

RETURN TO LOS ANGELES COUNTY SURVEYOR

DO NOT EXTEND NOTES THIS SIDE OF THIS LINE

F.B. 256 Pg. 78 Chief Party Notes by Date 3/31/27



RETURN TO
LOS ANGELES COUNTY SURVEYOR

DO NOT EXTEND NOTES THIS SIDE OF THIS LINE

NOTE: ANY ADDITION OR CHANGES ON THIS SHEET MUST BE MADE OR CIRCLED IN RED. WITH DATE AND NAME OF PERSON MAKING CHANGE.

Date _____ Notes by _____ Chief Party _____ F.B. 256 Pg. 29

Platted by A.A. Roesur	W. O. No. 2022 U. S. O. No.
Date May 1927	Location Anaheim Telegraph Road
Map No. 8953	Surveyed by C.V. Crumley
Platting C'k'd by McPherson	Date March 31 1927
Date Aug 1927	Indexed C. Johnson

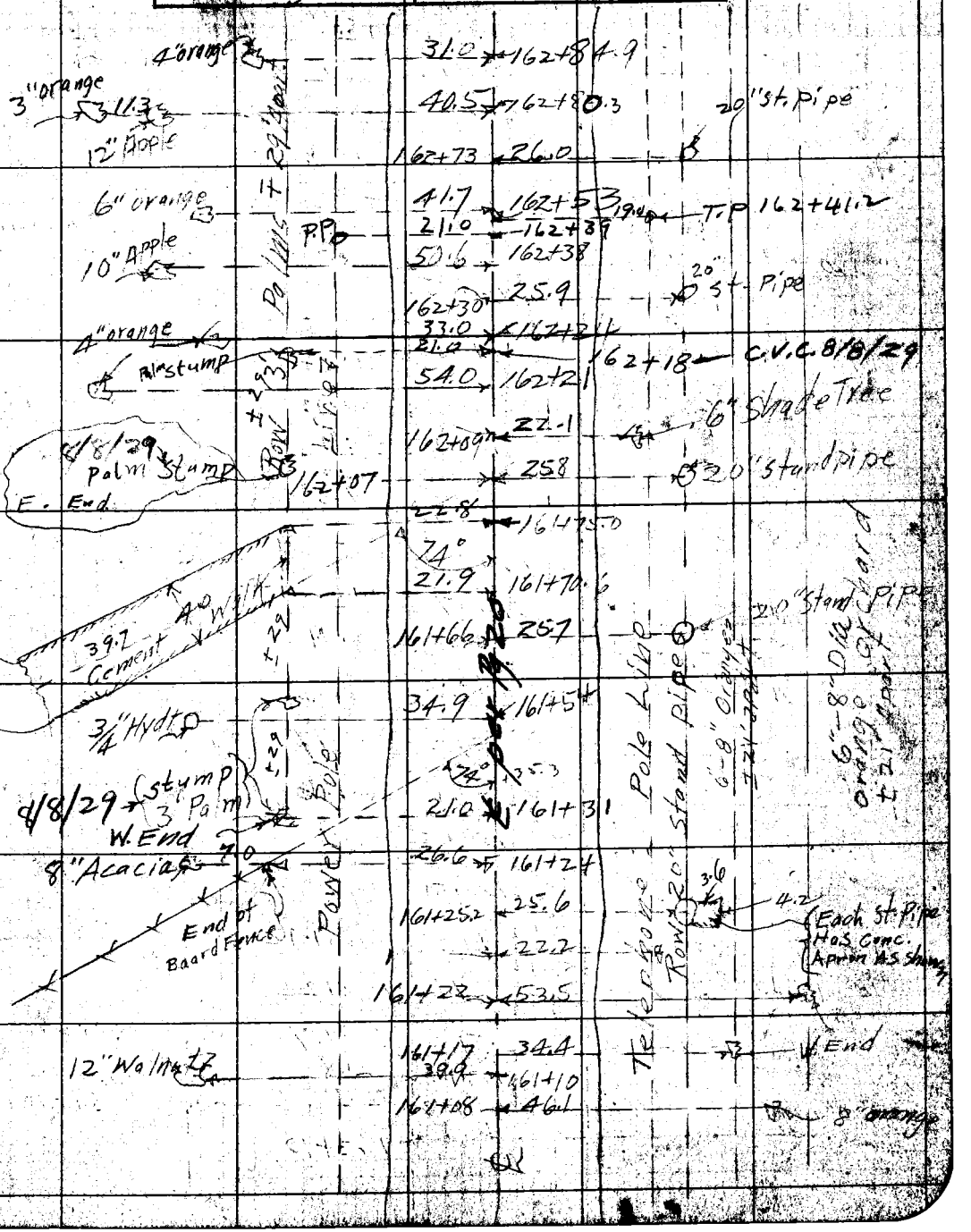

NOTE: ANY ADDITION OR CHANGES ON THIS SHEET MUST BE MADE OR CIRCLED IN RED, WITH DATE AND NAME OF PERSON MAKING CHANGE.

RETURN TO LOS ANGELES COUNTY SURVEYOR

DO NOT EXTEND NOTES THIS SIDE OF THIS LINE

F.B. 256 PG. 80 Chief Party Notes by Date 3/31/27



RETURN TO
LOS ANGELES COUNTY SURVEYOR

DO NOT EXTEND NOTES THIS SIDE OF THIS LINE

NOTE: ANY ADDITION OR CHANGES ON THIS SHEET MUST BE MADE OR CIRCLED IN RED. WITH DATE AND NAME OF PERSON MAKING CHANGE.

Notes by _____ Chief Party _____ F.B. 256 Pg. 81

Platted by A.A. Roeser	W.O. No. 4022 B.O.O. No.
Date May 1927	Location Anaheim Telegraph Rd.
Map No. 8953	Surveyed by C.V. Crumley
Platting C'k'd by [illegible]	Date March 31st 1927
Date Aug 1927	Indexed A. C. Johnson

NOTE: ANY ADDITION OR CHANGES ON THIS SHEET MUST BE MADE OR CIRCLED IN RED, WITH DATE AND NAME OF PERSON MAKING CHANGE.

DO NOT EXTEND NOTES THIS SIDE OF THIS LINE

RETURN TO LOS ANGELES COUNTY SURVEYOR



F.B. 256 Pg. 82 Chief Party Notes by Date 4/1/27



RETURN TO
LOS ANGELES COUNTY SURVEYOR

DO NOT EXTEND NOTES THIS SIDE OF THIS LINE

NOTE: ANY ADDITION OR CHANGES ON THIS SHEET MUST BE MADE OR CIRCLED IN RED. WITH DATE AND NAME OF PERSON MAKING CHANGE.

Date _____ Notes by _____ Chief Party _____ F.B. 256 Pg. 83

Plotted by A A Forest	W. O. No. 4022 D. S. O. No.
Date May 1927	Location Anaheim Telegraph Road
Map No. 8953	Surveyed by C. V. Crumley
Plotting C'k'd by McPherson	Date April 1st, 1927
Date Aug 1927	Indexed ~~C. Johnson~~

NOTE: ANY ADDITION OR CHANGES ON THIS SHEET MUST BE MADE OR CIRCLED IN RED, WITH DATE AND NAME OF PERSON MAKING CHANGE.

DO NOT EXTEND NOTES THIS SIDE OF THIS LINE

RETURN TO LOS ANGELES COUNTY SURVEYOR

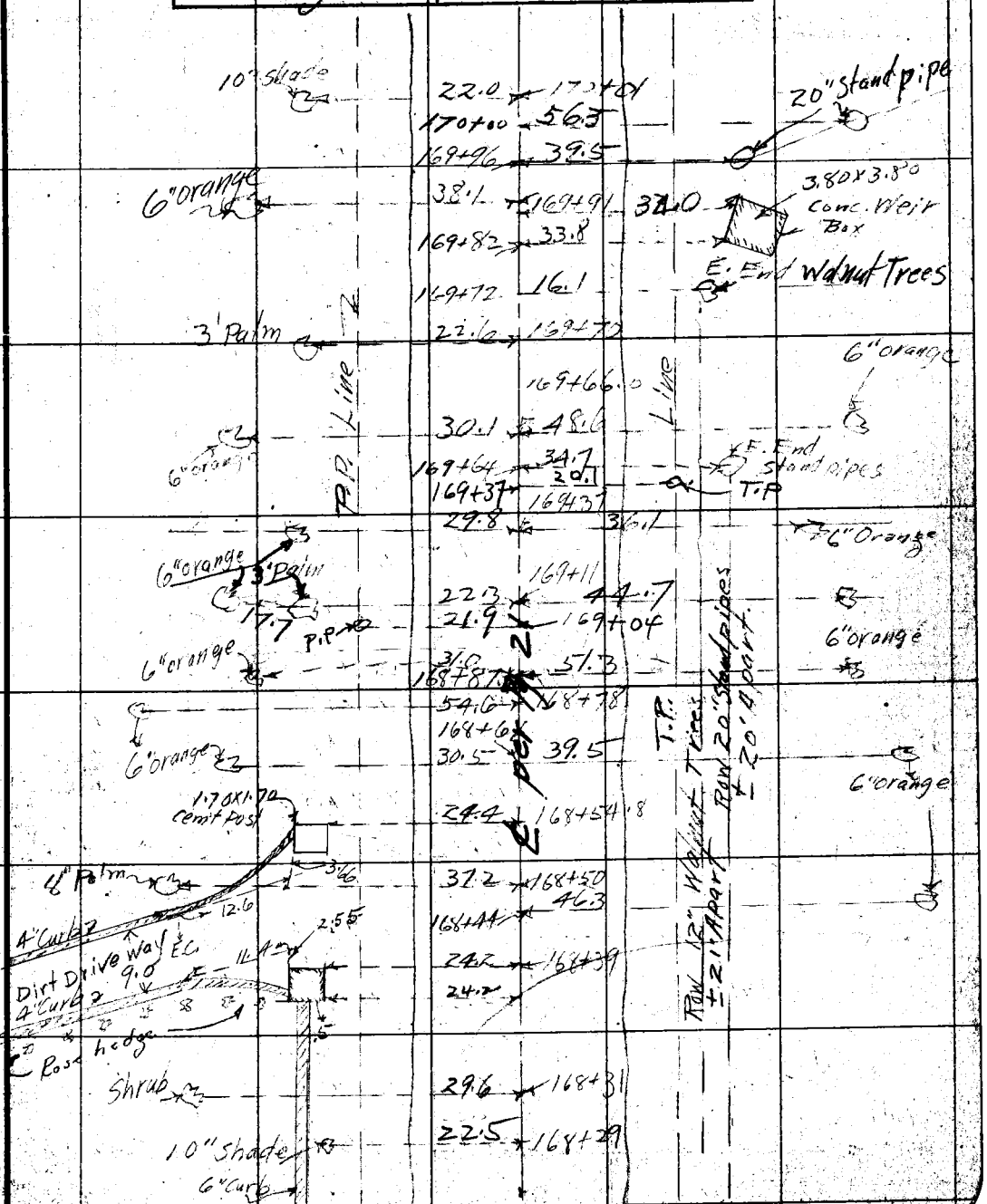

F.B. 256 Pg. 84 Chief Party Notes by _____ Date 4/4/27

		172+73.6	20.9
	2' willow	23.6	172+69
14" Walnut	4" Plum	33.7	172+51
	2" Peach	32.8	172+31
	3" orange	43.2	172+28
	4" Peach	54.2	172+26
	3" Peach	31.0	172+12
	4" orange	39.3	172+09
	6" Peach	51.7	172+05
		48.8	171+88
		43.7	171+75
		[illegible]	[illegible]
		21.0	171+38.3
	6" orange	[illegible]	171+25
		[illegible]	171+18
		171+08	21.9
	3' Palm	21.9	171+03 20.9
		30.5	170+97
	4" orange	44.5	170+93
		170+73	36.5
		38.1	170+70
		54.9	170+42
	3' Palm	22.3	170+36
	4"	30.6	170+18
	6" orange	45.4	170+13

Line

Pole Line

Power Pole

Telephone

Row 4" orange Trees ± 24'

6" Carob Tree

T.P.

24'

171+03.4

4" Orange

24'

W. End

Spot Pg. 21

RETURN TO
LOS ANGELES COUNTY SURVEYOR

DO NOT EXTEND NOTES THIS SIDE OF THIS LINE

NOTE: ANY ADDITION OR CHANGES ON THIS SHEET MUST BE MADE OR CIRCLED IN RED. WITH DATE AND NAME OF PERSON MAKING CHANGE.

Date _____ Notes by _____ Chief Party _____ F.B. 256 Pg. 85

Platted by A A Roeser	W. O. No. 4022 D. S. O. No.
Date May 1927	Location Anaheim Telegraph Rd
Map No. 8953	Surveyed by C. V. Crumley
Platting C'k'd by [illegible]	Date April 4th 1927
Date Aug 1927	Indexed A. C. Johnson

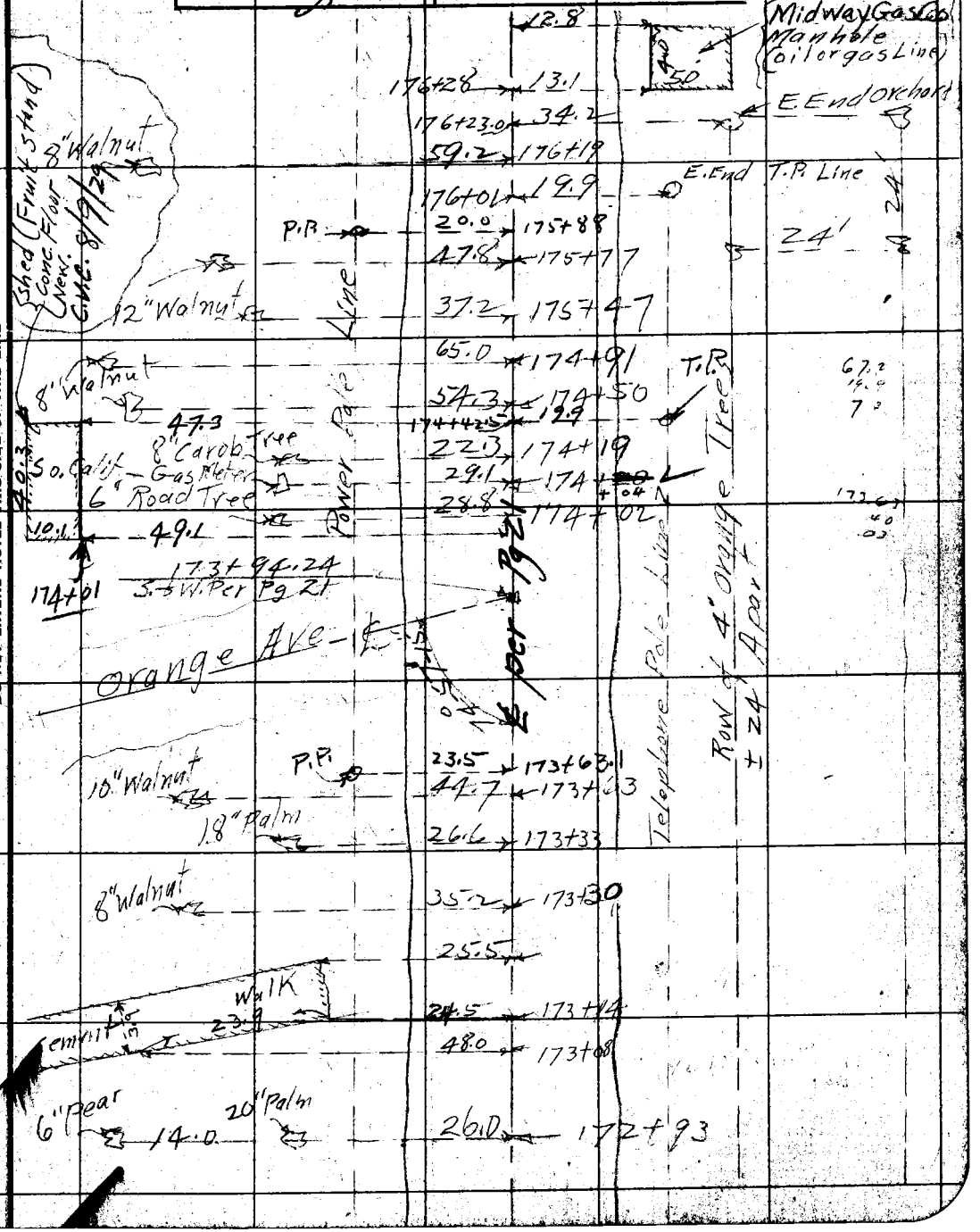

NOTE: ANY ADDITION OR CHANGES ON THIS SHEET MUST BE MADE OR CIRCLED IN RED, WITH DATE AND NAME OF PERSON MAKING CHANGE.

DO NOT EXTEND NOTES THIS SIDE OF THIS LINE

RETURN TO LOS ANGELES COUNTY SURVEYOR

F.B. 256 Pg. 86 Chief Party Notes by Date 4/4/27

178+16 23.8 E. End Rose Hedge
178+05 40.6 12" Peach
178+02 59.0 4" Loquot
177+99 39.3 2" Peach
177+95 45.2 1" Peach
6" Carob 22.7 177+96
177+86 41.3 12" Peach
177+82
12" Walnut 62.8 ~~51.6~~ 58.9 6" Avocado
177+67 21.8 6" Carob Tree
177+50 49.9
12" Walnut 51.6 ~~40.3~~ 177+41 Shrub
177
177+29 50.1 Shrub
177+26 31.5
177+07 39.6 2" Cedar
8" Walnut 40.0 ~~[illegible]~~ 177+02
176+78 20.3 W. End Rose Hedge 8" Acacia
176+77 45.6
176+74 37.6
176+60.04 S.&W. Per Pg 22
Sanford Bridge And Mayes Rd. (Oiled Dirt Rd.)
176+53.04 S.W. & T. Per Pg 22
O.K. 4/4/27 Wooden Valve Box
16.3
4.0'
90°-22'
90°-22'
C.V.C. 8/9/29
16.3
3.5'
176+34

Power Pole Line

℄ Per Pg. 22

RETURN TO LOS ANGELES COUNTY SURVEYOR

DO NOT EXTEND NOTES THIS SIDE OF THIS LINE

NOTE: ANY ADDITION OR CHANGES ON THIS SHEET MUST BE MADE OR CIRCLED IN RED, WITH DATE AND NAME OF PERSON MAKING CHANGE.

Date _____ Notes by _____ Chief Party _____ F.B. 256 Pg. 87

Plotted by A A Porter	W. O. No. 40228 S. O. No.
Date May 1927	Location Anaheim Telegraph
Map No. 8953	Surveyed by C. V. Crumley
Plotting C'k'd by	Date April 4th, 1927
Date Aug 1927	Indexed C. Johnson

NOTE: ANY ADDITION OR CHANGES ON THIS SHEET MUST BE MADE OR CIRCLED IN RED WITH DATE AND NAME OF PERSON MAKING CHANGE.

DO NOT EXTEND NOTES THIS SIDE OF THIS LINE

RETURN TO LOS ANGELES COUNTY SURVEYOR



F.B. 256 Pg. 88 Chief Party Notes by _____ Date 4/4/27



RETURN TO
LOS ANGELES COUNTY SURVEYOR

DO NOT EXTEND NOTES THIS SIDE OF THIS LINE

NOTE: ANY ADDITION OR CHANGES ON THIS SHEET MUST BE MADE OR CIRCLED IN RED. WITH DATE AND NAME OF PERSON MAKING CHANGE.

Date _____ Drawn by _____ Chief Party _____ F.B. 256 Pg. 89

Plotted by A. A. Rieser	W.O. No. 4022 D.C.O. No.
Date May 1927	Location Anaheim Telegraph Rd
Map No. 8953	Surveyed by C.V. Crumley
Plotting C.K.'d by [illegible]	Date April 4th, 1927
Date Aug 1927	Indexed C. Johnson



NOTE: ANY ADDITION OR CHANGES ON THIS SHEET MUST BE MADE OR CIRCLED IN RED, WITH DATE AND NAME OF PERSON MAKING CHANGE.

DO NOT EXTEND NOTES THIS SIDE OF THIS LINE

RETURN TO LOS ANGELES COUNTY SURVEYOR

F.B. 256 PG. 90 Chief Party Notes by Date 4/9/27

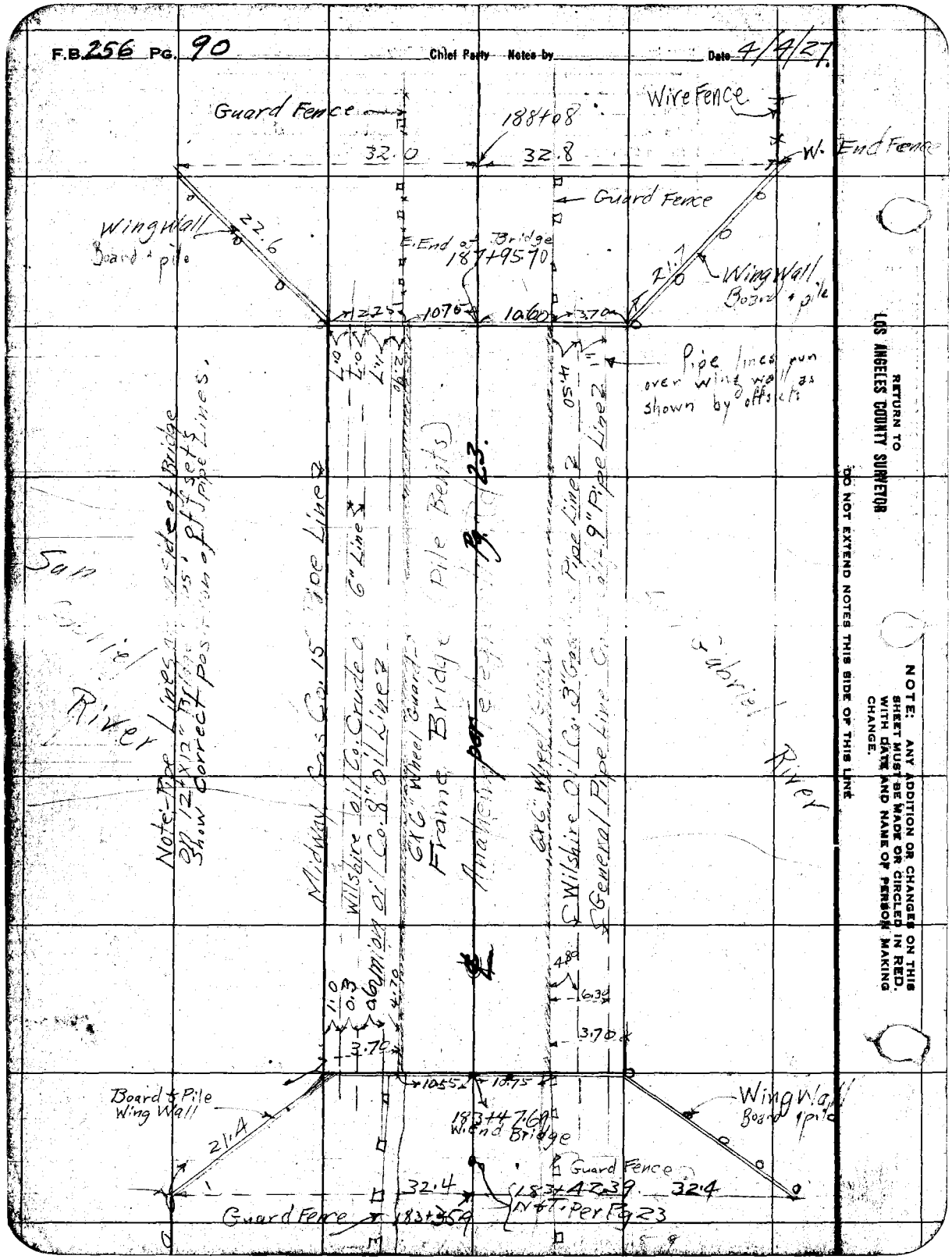

RETURN TO
LOS ANGELES COUNTY SURVEYOR
DO NOT EXTEND NOTES THIS SIDE OF THIS LINE

NOTE: ANY ADDITION OR CHANGES ON THIS SHEET MUST BE MADE OR CIRCLED IN RED, WITH DATE AND NAME OF PERSON MAKING CHANGE.

Date _____ Notes by _____ Chief Party _____ F.B. 256 Pg. 91

Platted by	A A Roeser	W. O. No.	4022 S. S. O. No.
Date	May 1927	Location	Anaheim Telegraph Rd
Map No.	8953	Surveyed by	C.V. Crumley
Platting C'k'd by	[illegible]	Date	April 5 1927
Date	Aug, 1927	Indexed	C. Johnson

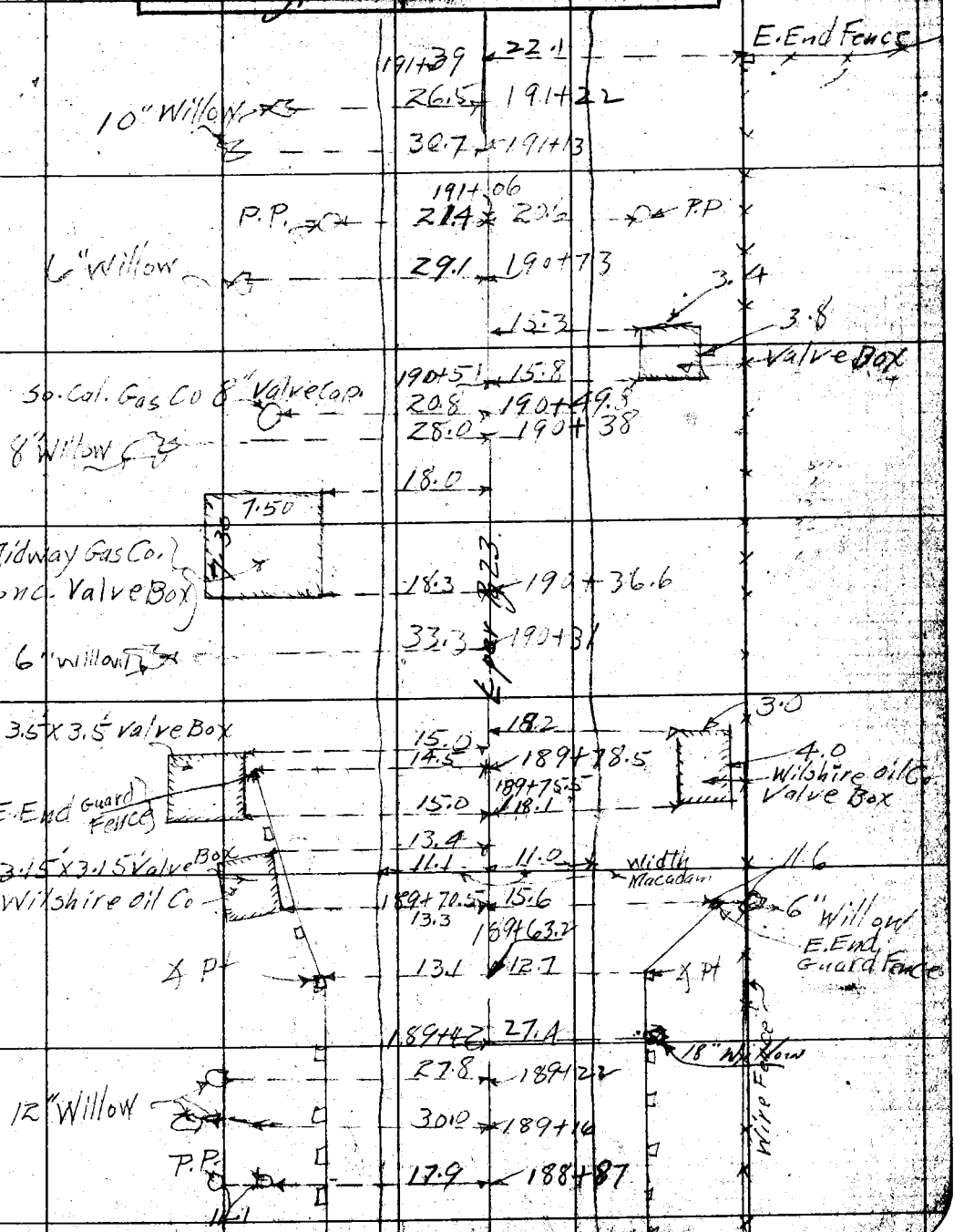

NOTE: ANY ADDITION OR CHANGES ON THIS SHEET MUST BE MADE OR CIRCLED IN RED, WITH DATE AND NAME OF PERSON MAKING CHANGE.

DO NOT EXTEND NOTES THIS SIDE OF THIS LINE

RETURN TO LOS ANGELES COUNTY SURVEYOR

F.B. 256 Pg. 92 Chief Party Notes by Date 4/5/27

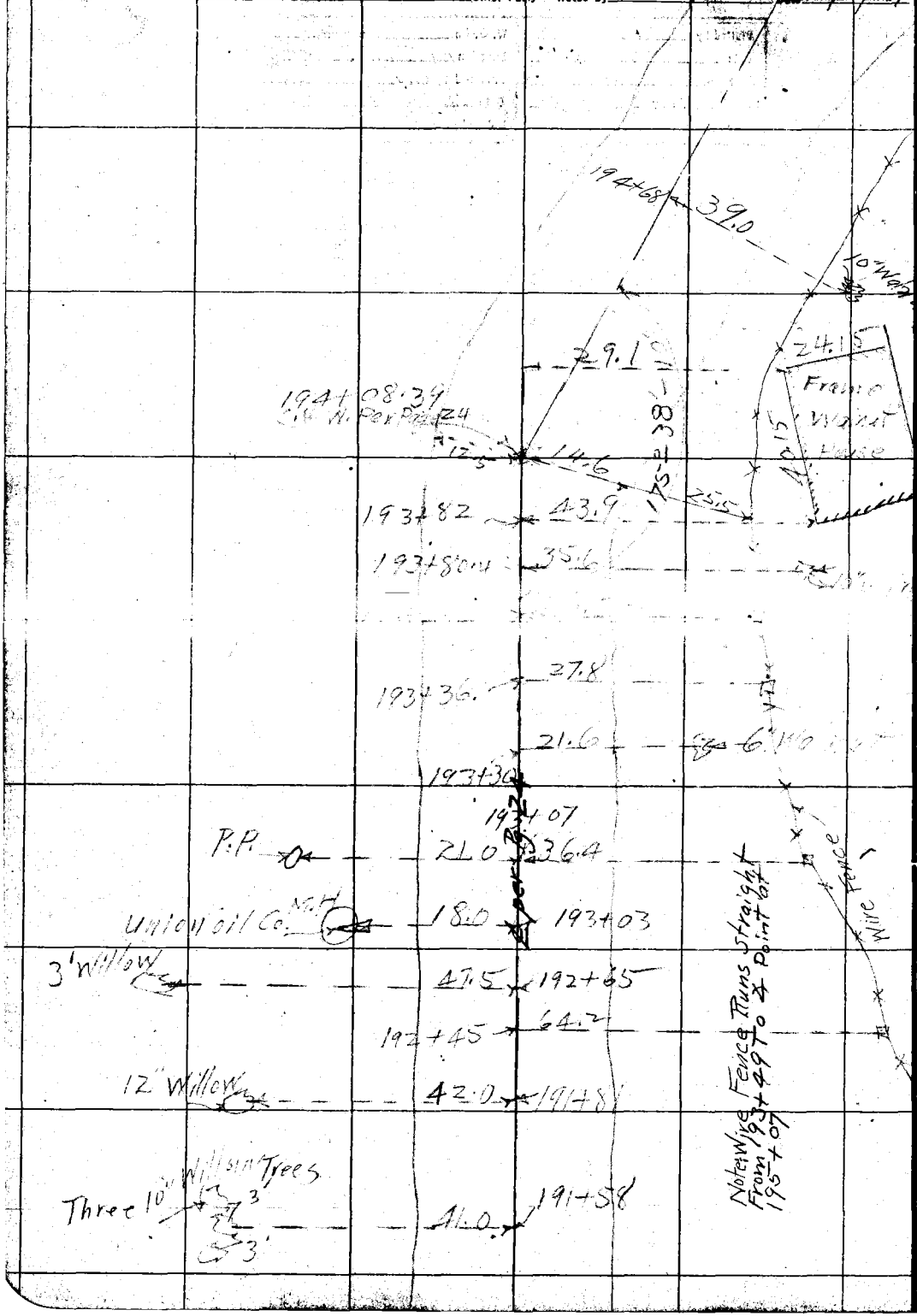

RETURN TO
LOS ANGELES COUNTY SURVEYOR

DO NOT EXTEND NOTES THIS SIDE OF THIS LINE

NOTE: ANY ADDITION OR CHANGES ON THIS SHEET MUST BE MADE OR CIRCLED IN RED, WITH DATE AND NAME OF PERSON MAKING CHANGE.

Date _____ Taken by _____ Chief Party _____ F.B. 256 Pg. 23

Platted by A A Porter	W. O. No. 4022 D. S. O. No.
Date May 1927	Location Anaheim Telegraph Rd
Map No. 8953	Surveyed by C. V. Crumley
Platting C'k'd by M S Pierson	Date April 5th 1927
Date Aug. 1927	Indexed E. G. Johnson

NOTE: ANY ADDITION OR CHANGE ON THIS SHEET MUST BE MADE OR CIRCLED IN RED, WITH DATE AND NAME OF PERSON MAKING CHANGE.

DO NOT EXTEND NOTES THIS SIDE OF THIS LINE

RETURN TO LOS ANGELES COUNTY SURVEYOR

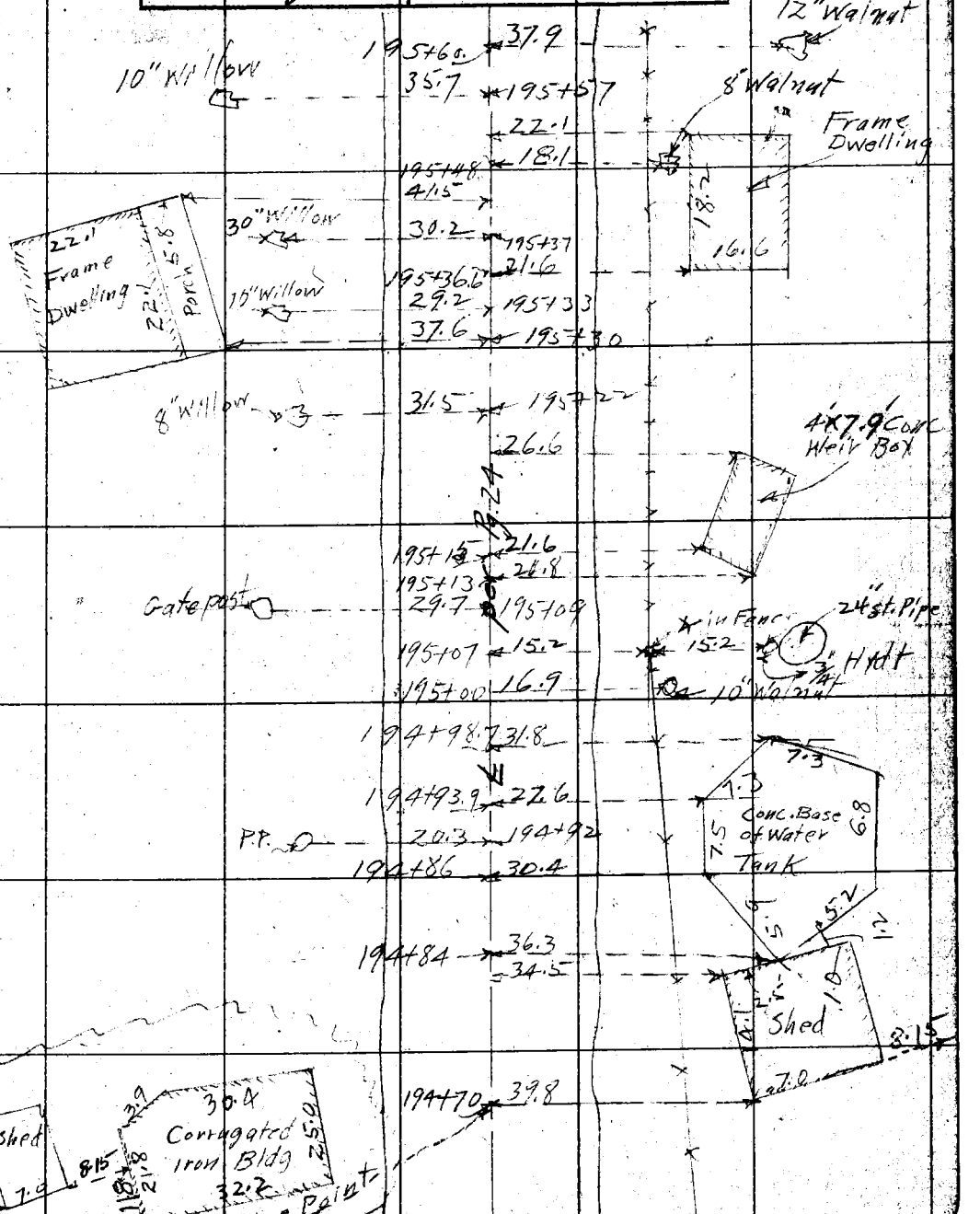

F.B. 256 PG. 94 Chief Party Notes by Date 4/5/27



RETURN TO LOS ANGELES COUNTY SURVEYOR

DO NOT EXTEND NOTES THIS SIDE OF THIS LINE

NOTE: ANY ADDITION OR CHANGES ON THIS SHEET MUST BE MADE OR CIRCLED IN RED. WITH DATE AND NAME OF PERSON MAKING CHANGE.

Notes by _____ Chief Party _____ F.B. 256 Pg. 95

Platted by A.A. Roeser	W. O. No. 4022 D. S. O. No.
Date May 1927	Location Anaheim Telegraph Rd
Map No. 8953	Surveyed by C.V. Crumley
Platting C'k'd by McPherson	Date April 5th 1927
Date Aug 1927	Indexed A. C. Johnson

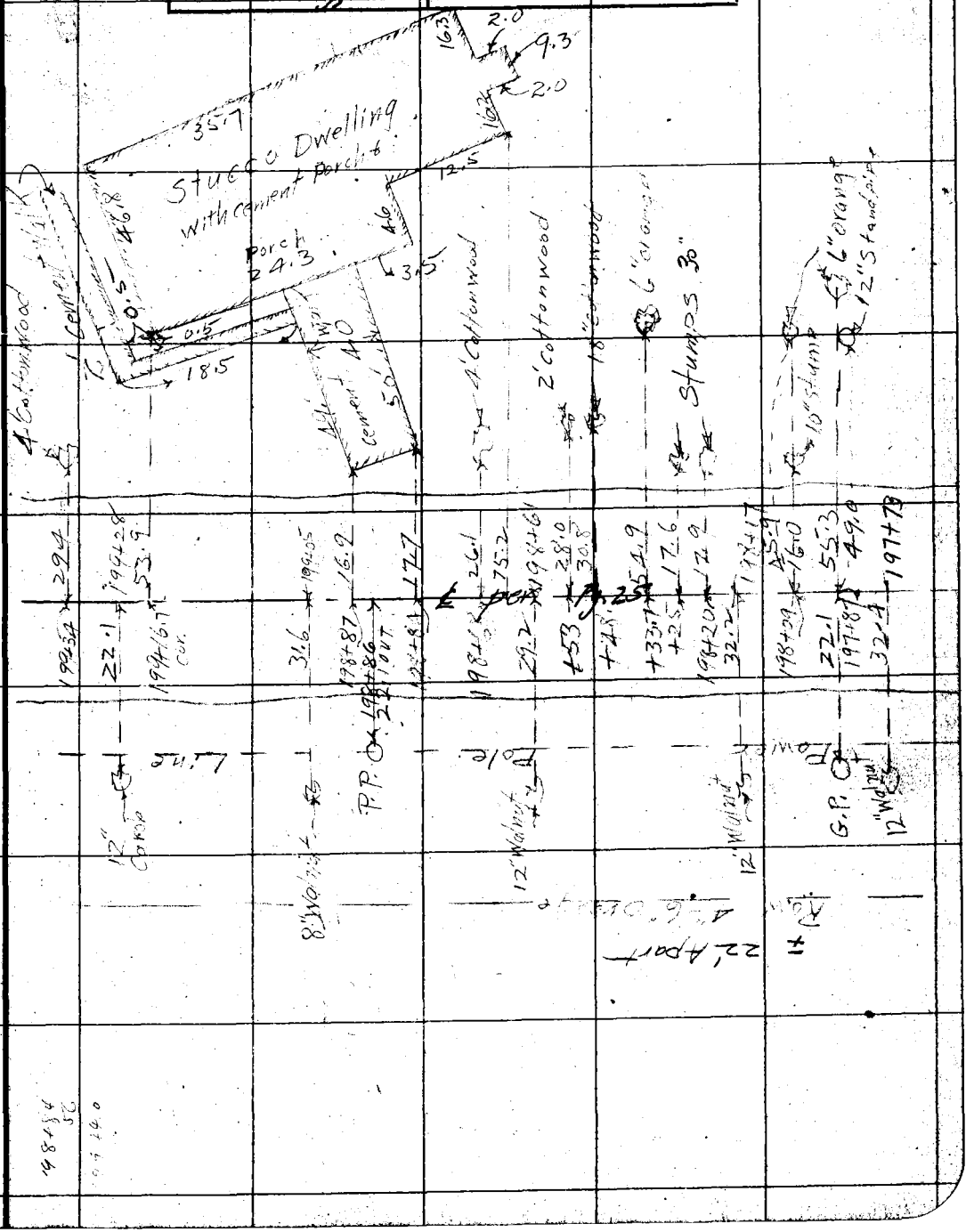

NOTE: ANY ADDITION OR CHANGES ON THIS SHEET MUST BE MADE OR CIRCLED IN RED, WITH DATE AND NAME OF PERSON MAKING CHANGE.

DO NOT EXTEND NOTES THIS SIDE OF THIS LINE

RETURN TO LOS ANGELES COUNTY SURVEYOR

F.B. 256 PG. 96 Chief Party Notes by _____ Date 4/5/27

202+73.6 19.1 12" Stump
202+57 20.1 3' Stump
P.P. 24.3 202+39
+38 24.1 4' Stump
8" Walnut
202+33 54.4
15" Cottonwood
+16 36.6
20" Cottonwood
32.2
202+09
12"
201+95 34.2
Group 3 Cotton Wood Trees 14" Dia. Base
+89.8 32.7
+75 32.1 12" Stump
+73 31.8 15" Cottonwood
6" Carob 23.0 201+72
201+49 34.7 2 15" Cottonwood
201+04 35.5 15" Cottonwood
6' Group
32.1
+92
6' Cottonwood Group
+70 30.8
200+64 32.6 15" Stump
W. End 52.0
P.P. 24.3 200+60
200+15.6
8" Walnut 32.3 55.6 6" Walnut
E. End 52.3 200+14.6
23.6
6" Carob Tree 23.7 199+91 Wooden Culvert
199+79 23.5
199+73 14.1 3' Cottonwood
12" Walnut 31.6 199+73
199+40 29.0 2' Stump

Row orange Trees 4'-6" Dia.
Row 4'-6" Orange Trees
Power Line
Power
℄ per 1926

C.V.C. 8/9/29

RETURN TO
LOS ANGELES COUNTY SURVEYOR

DO NOT EXTEND NOTES THIS SIDE OF THIS LINE

NOTE: ANY ADDITION OR CHANGES ON THIS SHEET MUST BE MADE OR CIRCLED IN RED, WITH DATE AND NAME OF PERSON MAKING CHANGE.

Date _____ Notes by _____ Chief Party _____ F.B. 256 Pg. 97

Platted by A A Roeser	W. O. No. 4022 D. S. O. No.
Date May 1927	Location Anaheim Telegraph Rd
Map No. 8953	Surveyed by C V Crumley
Platting C'k'd by M S Pherson	Date April 6 1927
Date Aug. 1927	Indexed by C. Johnson

NOTE: ANY ADDITION OR CHANGES ON THIS SHEET MUST BE MADE OR CIRCLED IN RED, WITH DATE AND NAME OF PERSON MAKING CHANGE.

DO NOT EXTEND NOTES THIS SIDE OF THIS LINE

RETURN TO LOS ANGELES COUNTY SURVEYOR

Line 2

Power Pole

Box of Orange Trees 6"-8" Dia. ± 22' apart

6" Carob	23.6	+86	
	+79	31.2	2' Stump
	+57.9	34.7	3' Cotton Wood
	+50	32.1	" "
	31.8	34.8	2' Stump
	+25.2	34.7	3' Cotton Wood
	205+03	53.2	1" Walnut
	+96	21.3	2' Stump
	+86	32.6	3' Cotton Wood Tree
	+74	31.5	10" Cotton Wood
6" Carob	23.3	204+68	
	+67	71.3	6" Walnut
	+45	24.8	20" Cotton Wood
P.P.	204+15	54.5	12.0 6" Walnut
	24.4 out		
	204+14		
6" Carob Tree	24.2	204+07	
	+95	32.2	5' Cotton Wood
	+76	72.8	6" Walnut
	+73	35.8	14" Stump
	+65	37.1	3' Cotton Wood
	+50	26.5	2' Stump
	+38.4	38.8	6" Cotton Wood
	+33.8	34.6	3' Cotton Wood
	+20.5	34.3	12" "
	+16	37.3	18" "
	203+13	37.1	2' 14" Cotton Wood
	203+03	37.5	18" Cotton Wood
8" Carob	23.1	202+90.7	

F.B. 256 Pg. 98 Chief Party Notes by Date 4/6/27

For oil Well Here see Pg. 121 CVC 8/8/29

2" Dia.

Row orange Trees

+22'

Line 3

P.R. 207+66 24.4 out

W. End Rows

2" Cypress

Pole

E. End Shrubbery

Power

W. End shrubbery

4" Acacia

6" Grape Fruit

End orange Rows

22'

P.P. 24.3 out

208+04 32.1 3' Cottonwood

+97 34.8 3" "

+72 37.2 30" "

+70 51.5 6" Walnut

+53 32.3 30" Cottonwood

52.9 +43 6" Walnut

+35 69.0

39.8 +26

+19 32.0 12" Stump

33.2 30" Cottonwood

207+08

39.8 207+05

℄ per Pg. 26

+82 52.4 1" Walnut

+78 35.0 2' Stump

+67 32.3 2' Stump

+61 34.0 2' Cottonwood

31.5 +48

+45 17.9 T.P. 8" Walnut

70.6

+44

38.7 +42

+40 22.8 20" Stump

52.7 206+36

206+19 38.0 20" Cottonwood

52.1 206+11 12" Stump

+04 33.0 15" Cottonwood

206+03 36.4 6" Walnut

53.8

205+93

205+91.3

RETURN TO LOS ANGELES COUNTY SURVEYOR

DO NOT EXTEND NOTES THIS SIDE OF THIS LINE

NOTE: ANY ADDITION OR CHANGES ON THIS SHEET MUST BE MADE OR CIRCLED IN RED. WITH DATE AND NAME OF PERSON MAKING CHANGE.

Date _____ Notes by _____ Chief Party _____ F.B. 256 Pg. 99

Platted by A.D. Rieser	W. O. No. 4022 D. S. O. No.
Date May 1927	Location Anaheim Telegraph Rd
Map No. 8953	Surveyed by C.V. Crumley
Platting C'k'd by M.S. Pherson	Date April 6, 1927
Date Aug 1927	Indexed [illegible] C. Johnson

NOTE: ANY ADDITION OR CHANGES ON THIS SHEET MUST BE MADE OR CIRCLED IN RED. WITH DATE AND NAME OF PERSON MAKING CHANGE.

RETURN TO LOS ANGELES COUNTY SURVEYOR

DO NOT EXTEND NOTES THIS SIDE OF THIS LINE

Row Orange Trees 2"-4" Dia. ± 22'

Line B

Power Pole

P.P.

Exp. Pg. 26

211+01	34.6	14" Cottonwood
+83	36.2	3' "
+77	34.3	10" "
+70	35.0	2' "
+36	50.7	1" Walnut
+33.0	20.8	40" Cottonwood
210+21	18.0	T.P.
210+20	27.0	10" Cottonwood
+81	25.0	10" "
+73	25.0	1.0' 10" Cottonwood
+50	50.5	6" Walnut
209+94 / 24.5 out +42	35.4	3' Cottonwood
209+35	33.7	12" "
209+14	69.5	6" Walnut
+91	34.0	14" Cottonwood
+78	33.7	2' "
+69	33.6	2' Cottonwood 6" Walnut
+60	51.9	6" Elderberry
+48	21.8	
+35	17.5	T.P.
6" Carob	21.4	+22
208+12	32.1	30" Cottonwood

F.B. 256 PG. 100 Chief Party Notes by Date 4/6/27

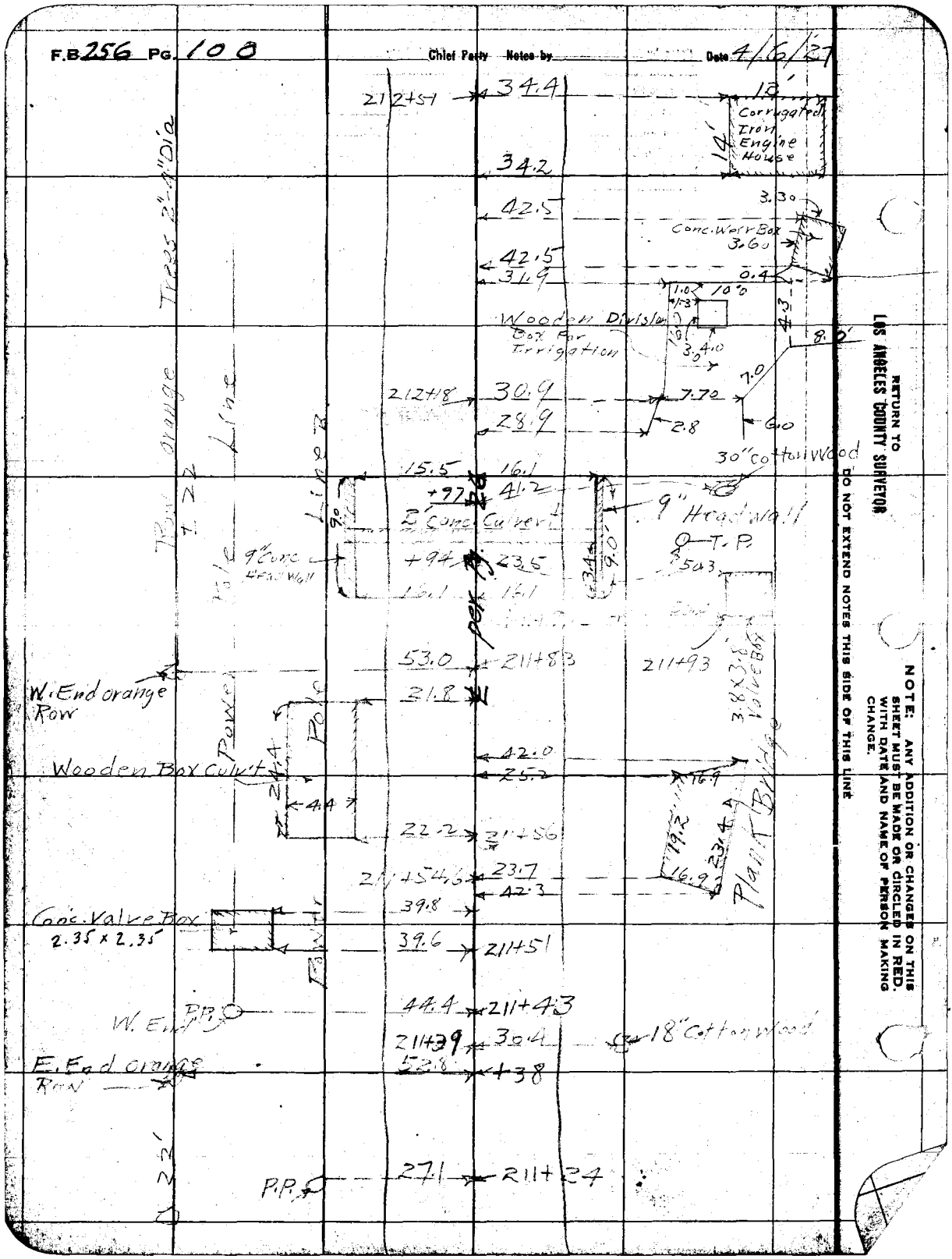

RETURN TO LOS ANGELES COUNTY SURVEYOR

DO NOT EXTEND NOTES THIS SIDE OF THIS LINE

NOTE: ANY ADDITION OR CHANGES ON THIS SHEET MUST BE MADE OR CIRCLED IN RED. WITH DATE AND NAME OF PERSON MAKING CHANGE.

Date _____ Notes by _____ Chief Party _____ F.B. 256 Pg 101

Plotted by A.A. [illegible]	W. O. No. 4022 S. O. No.
Date May 1927	Location Anaheim Telegraph Rd
Map No. 8953	Surveyed by C.V. Crumley
Plotting C'k'd by [illegible]	Date April 6th, 1927
Date Aug 1927	Indexed A. C. Johnson



NOTE: ANY ADDITION OR CHANGES ON THIS SHEET MUST BE MADE OR CIRCLED IN RED, WITH DATE AND NAME OF PERSON MAKING CHANGE.

DO NOT EXTEND NOTES THIS SIDE OF THIS LINE

RETURN TO LOS ANGELES COUNTY SURVEYOR

F.B 256 PG. 102 Chief Party Notes by _____ Date _____

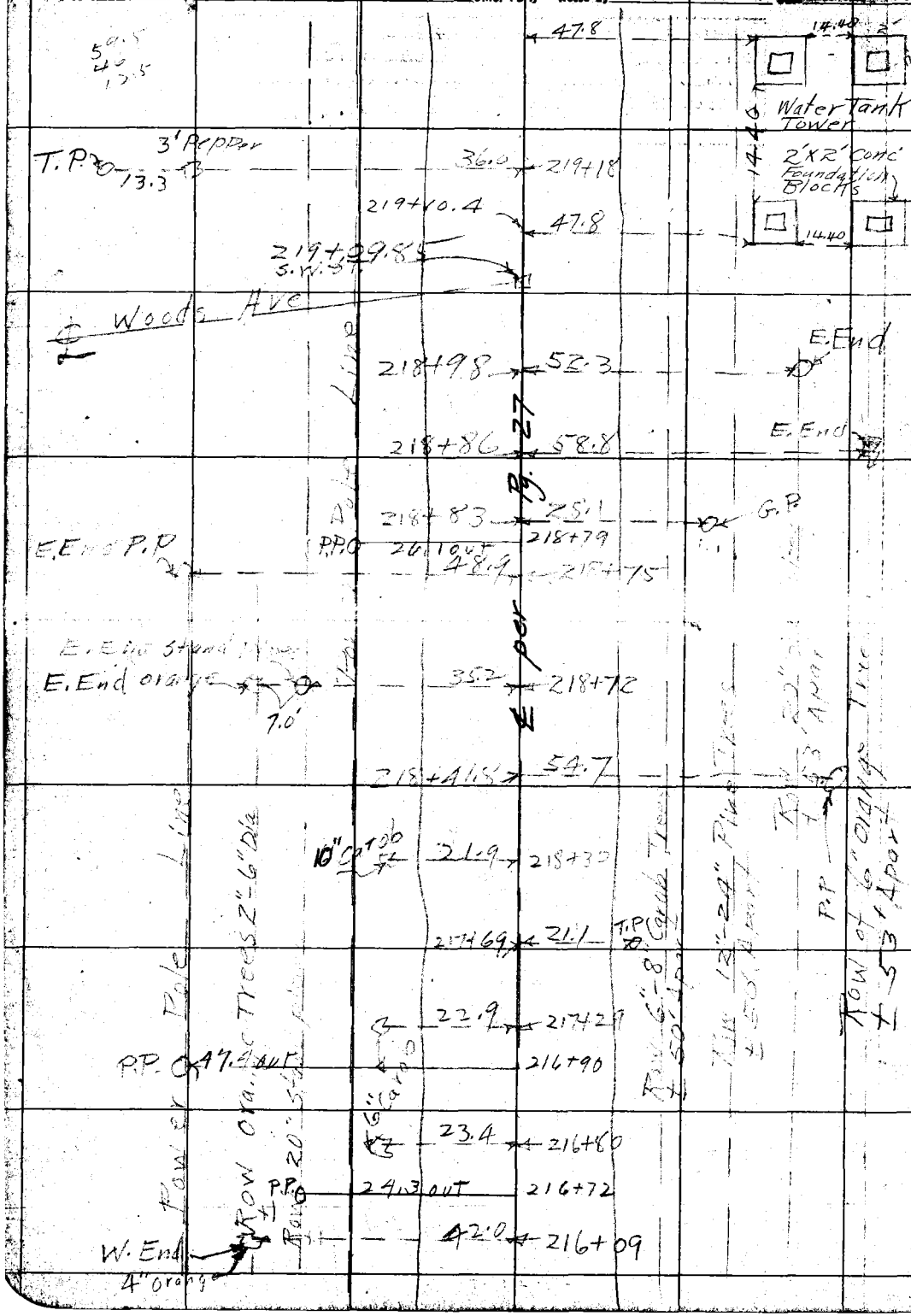

RETURN TO
LOS ANGELES COUNTY SURVEYOR

DO NOT EXTEND NOTES THIS SIDE OF THIS LINE

NOTE: ANY ADDITION OR CHANGES ON THIS SHEET MUST BE MADE OR CIRCLED IN RED, WITH DATE AND NAME OF PERSON MAKING CHANGE.

RETURN TO
LOS ANGELES COUNTY SURVEYOR

NOTE: ANY ADDITION OR CHANGES ON THIS SHEET MUST BE MADE OR CIRCLED IN RED, WITH DATE AND NAME OF PERSON MAKING CHANGE.

DO NOT EXTEND NOTES THIS SIDE OF THIS LINE

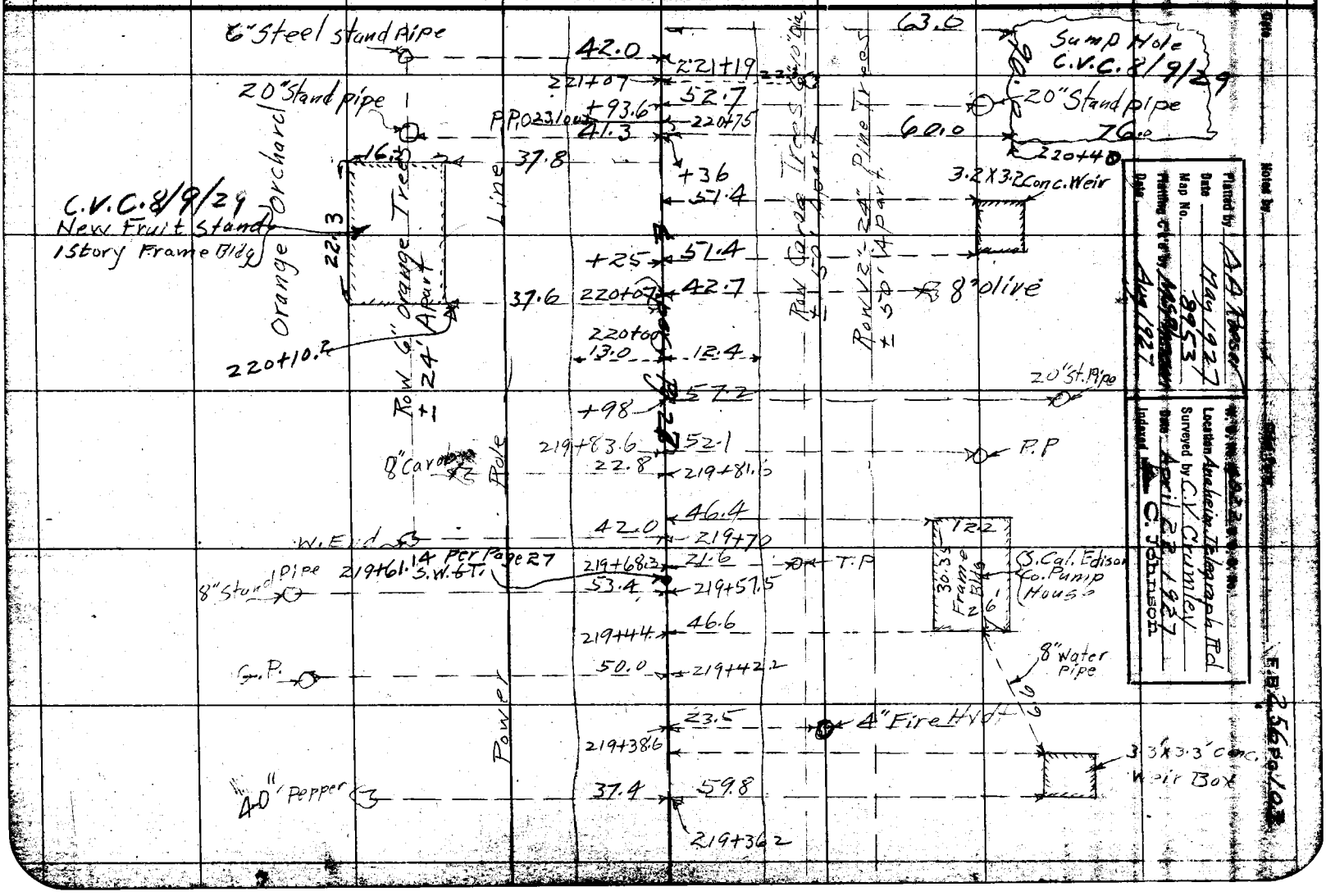

F.B. 256 PG. 104 Chief Party Notes by C.V. Crumley Date 4/22/37



RETURN TO
LOS ANGELES COUNTY SURVEYOR

DO NOT EXTEND NOTES THIS SIDE OF THIS LINE

NOTE: ANY ADDITION OR CHANGES ON THIS SHEET MUST BE MADE OR CIRCLED IN RED. WITH DATE AND NAME OF PERSON MAKING CHANGE.

RETURN TO
LOS ANGELES COUNTY SURVEYOR

NOTE: ANY ADDITION OR CHANGES ON THIS SHEET MUST BE MADE OR CIRCLED IN RED. WITH DATE AND NAME OF PERSON MAKING CHANGE.

DO NOT EXTEND NOTES THIS SIDE OF THIS LINE

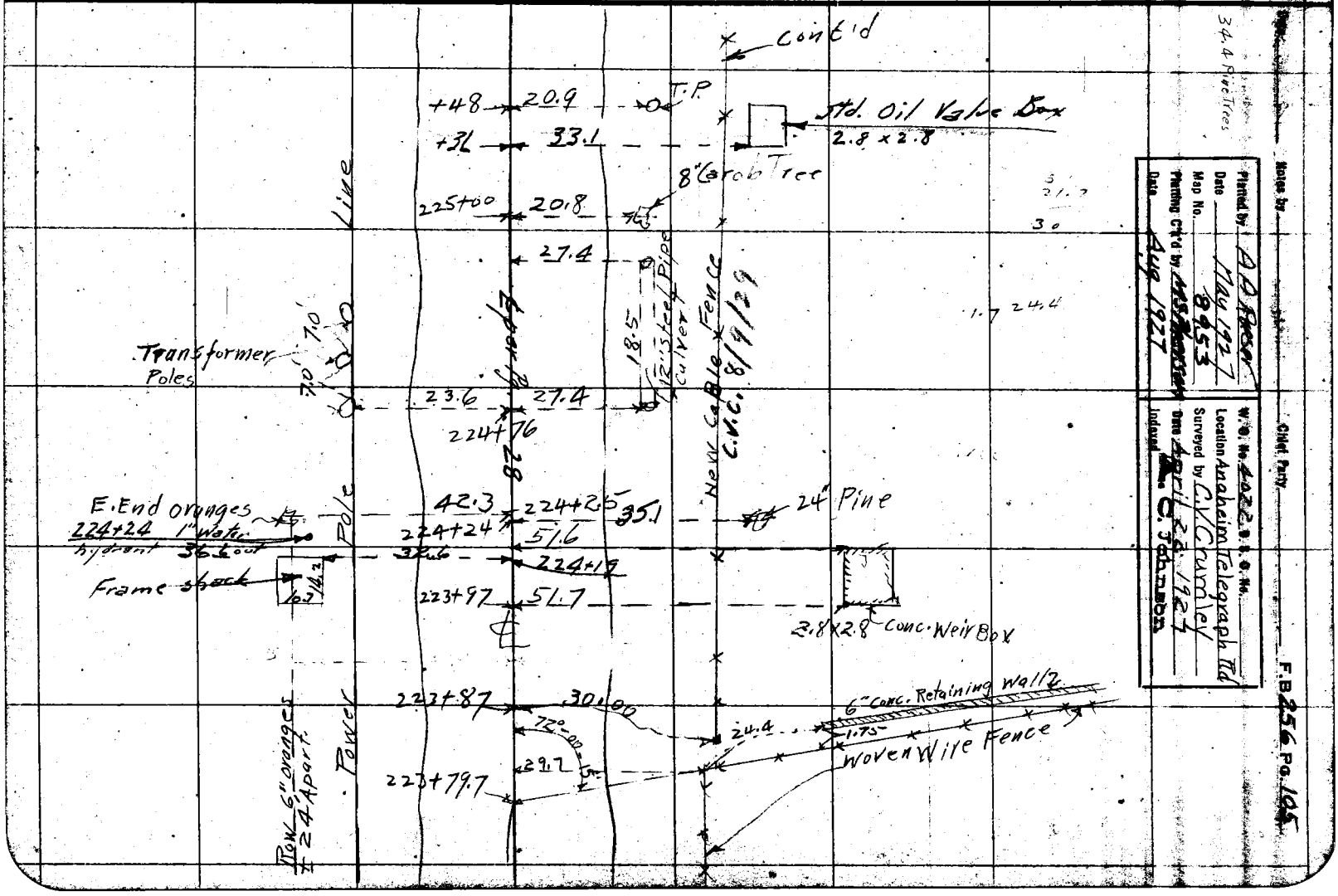

F.B. 256 PG. 106 Chief Party Notes by Crumley Date 4/22/27

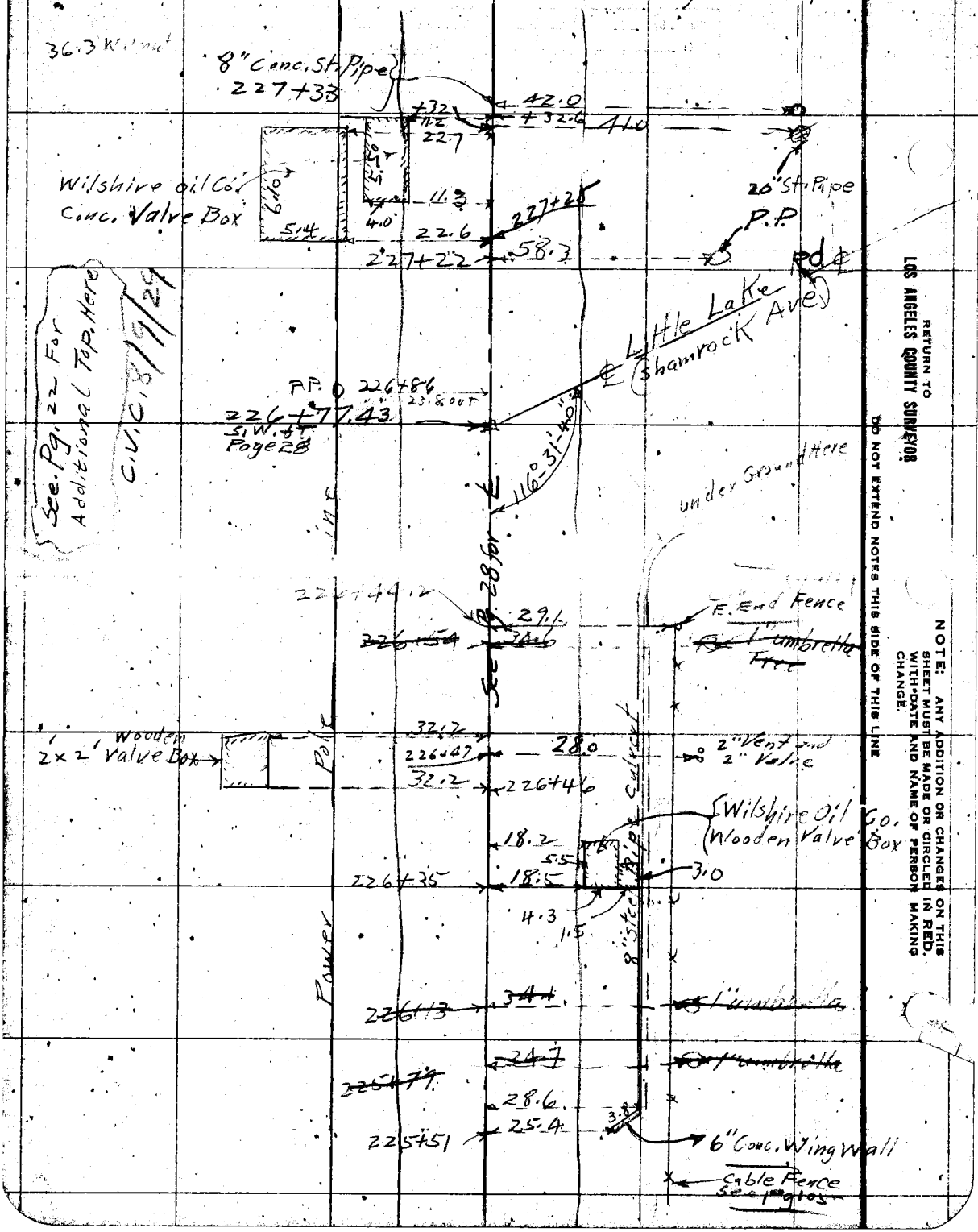

RETURN TO
LOS ANGELES COUNTY SURVEYOR

DO NOT EXTEND NOTES THIS SIDE OF THIS LINE

NOTE: ANY ADDITION OR CHANGES ON THIS SHEET MUST BE MADE OR CIRCLED IN RED, WITH DATE AND NAME OF PERSON MAKING CHANGE.

Date _____ Notes by _____ Chief Party _____ F.B. 256 PG. 107

Platted by AA Poeser	W. O. No. 40[illegible]
Date May 1927	Location Anaheim Telegraph Rd
Map No. 8953	Surveyed by C.V. Crumley
Platting C'k'd by McPherson	Date April 22, 1927
Date Aug 6 1927	Indexed C. Johnson

NOTE: ANY ADDITION OR CHANGES ON THIS SHEET MUST BE MADE OR CIRCLED IN RED, WITH DATE AND NAME OF PERSON MAKING CHANGE.

DO NOT EXTEND NOTES THIS SIDE OF THIS LINE

RETURN TO LOS ANGELES COUNTY SURVEYOR



F.B. 256 PG. 108 Chief Party Notes by Date 4/22/37

See Pg. 29 for Key

RETURN TO
LOS ANGELES COUNTY SURVEYOR

DO NOT EXTEND NOTES THIS SIDE OF THIS LINE

NOTE: ANY ADDITION OR CHANGES ON THIS SHEET MUST BE MADE OR CIRCLED IN RED. WITH DATE AND NAME OF PERSON MAKING CHANGE.

Date _____ Notes by _____ Chief Party _____ F.B. 256 PG. 109

Plotted by AA Roeser	W. O. No. 4022 S. O. No.
Date May 1927	Location Anaheim Telegraph Rd
Map No. 8953	Surveyed by C.V. Crumley
Plotting C'k'd by [illegible]	Date April 22, 1927
Date Aug 27	Indexed A. C. Johnson

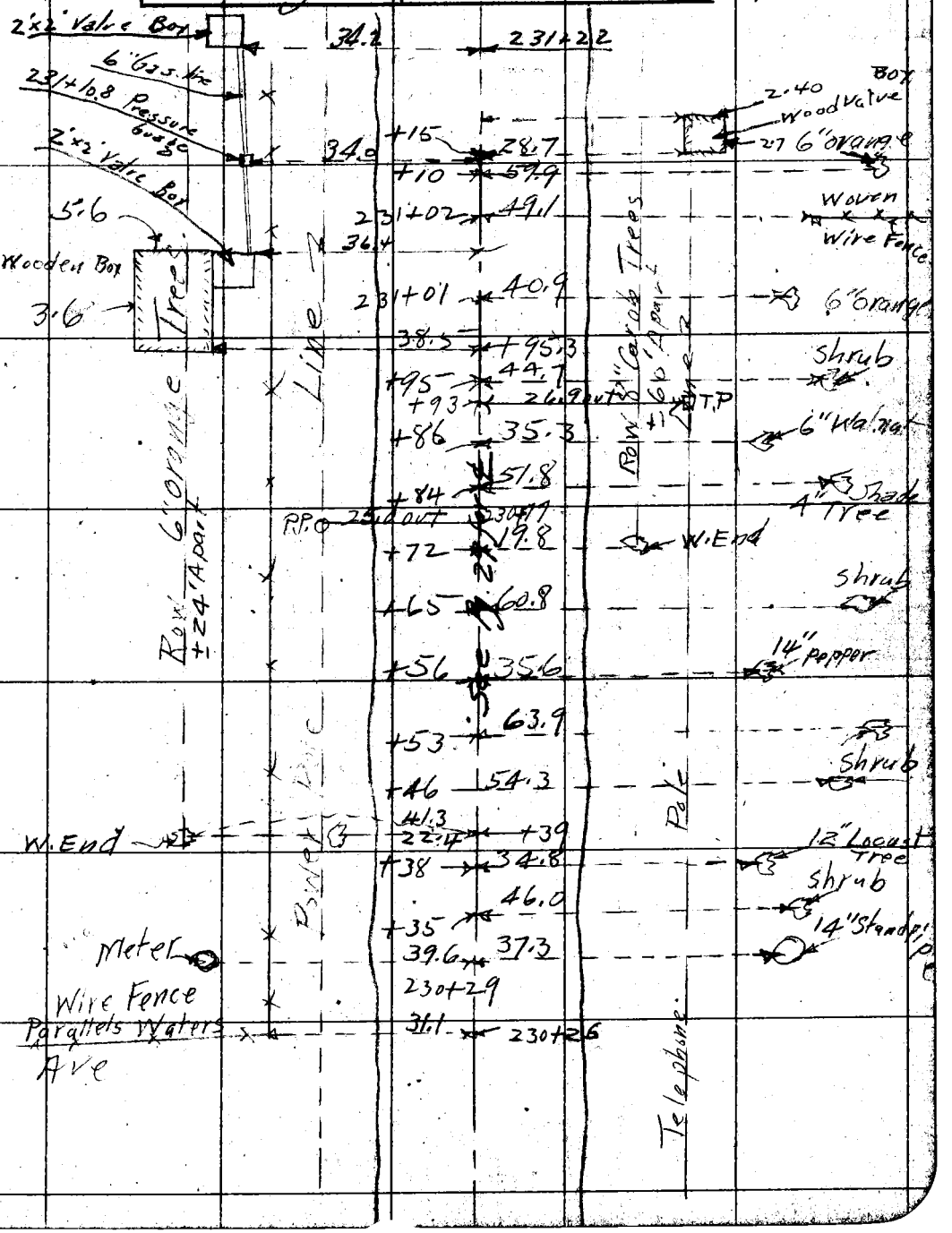

NOTE: ANY ADDITION OR CHANGES ON THIS SHEET MUST BE MADE OR CIRCLED IN RED, WITH DATE AND NAME OF PERSON MAKING CHANGE.

DO NOT EXTEND NOTES THIS SIDE OF THIS LINE

RETURN TO LOS ANGELES COUNTY SURVEYOR

F.B. 256 PG. 110 Chief Party Notes by Date 4/23/27

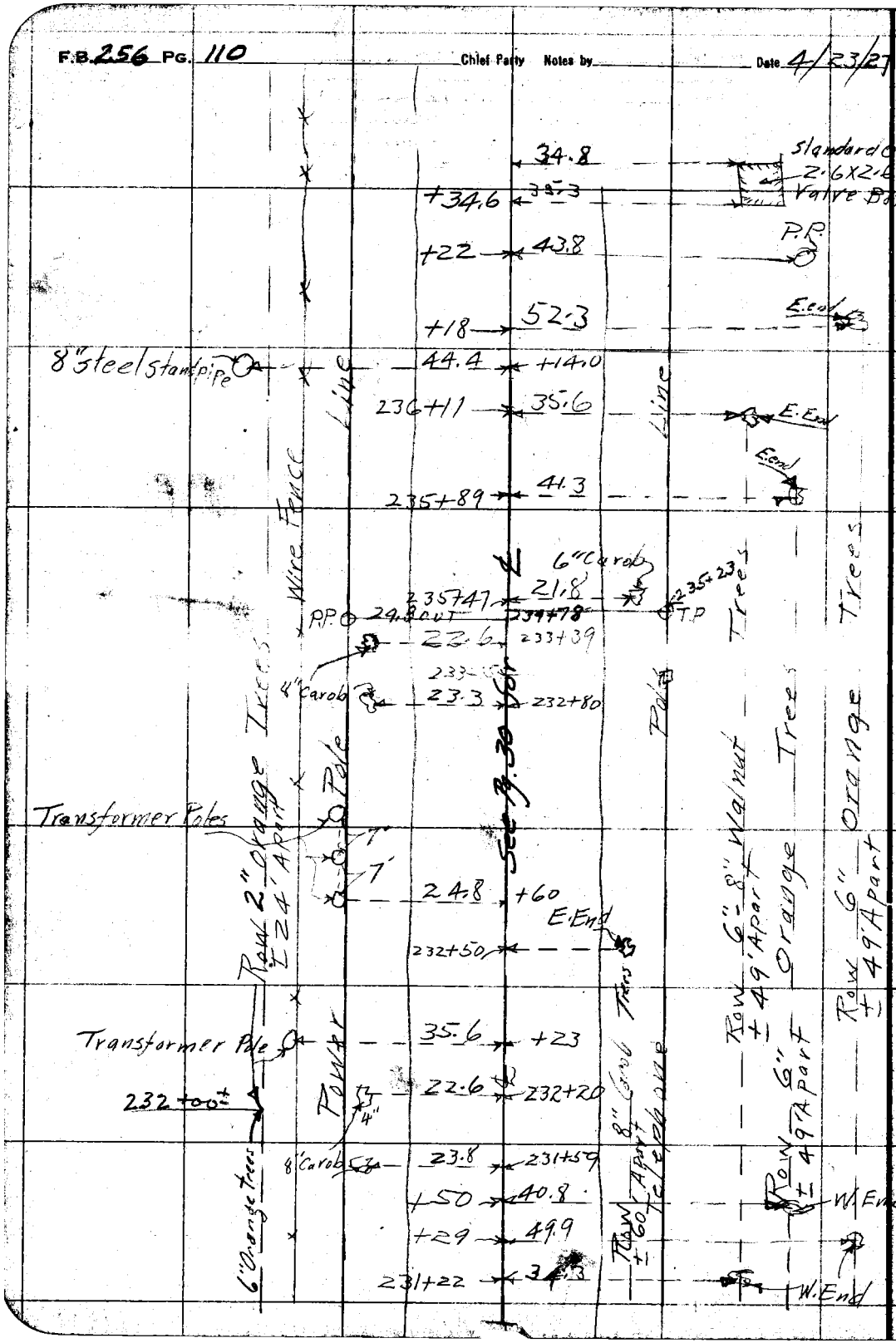

RETURN TO LOS ANGELES COUNTY SURVEYOR

DO NOT EXTEND NOTES THIS SIDE OF THIS LINE

NOTE: ANY ADDITION OR CHANGES ON THIS SHEET MUST BE MADE OR CIRCLED IN RED. WITH DATE AND NAME OF PERSON MAKING CHANGE.

Date _____ Notes by _____ Chief Party _____ F.B. 256 Pg. 111

Platted by A A Reser	W. O. No. 4022 D. S. O. No.
Date May 1927	Location Anaheim Telegraph Rd
Map No. 8953	Surveyed by C.V. Crumley
Platting C'k'd by McPherson	Date April 23, 1927
Date Aug. 27	Indexed A. C. Johnson

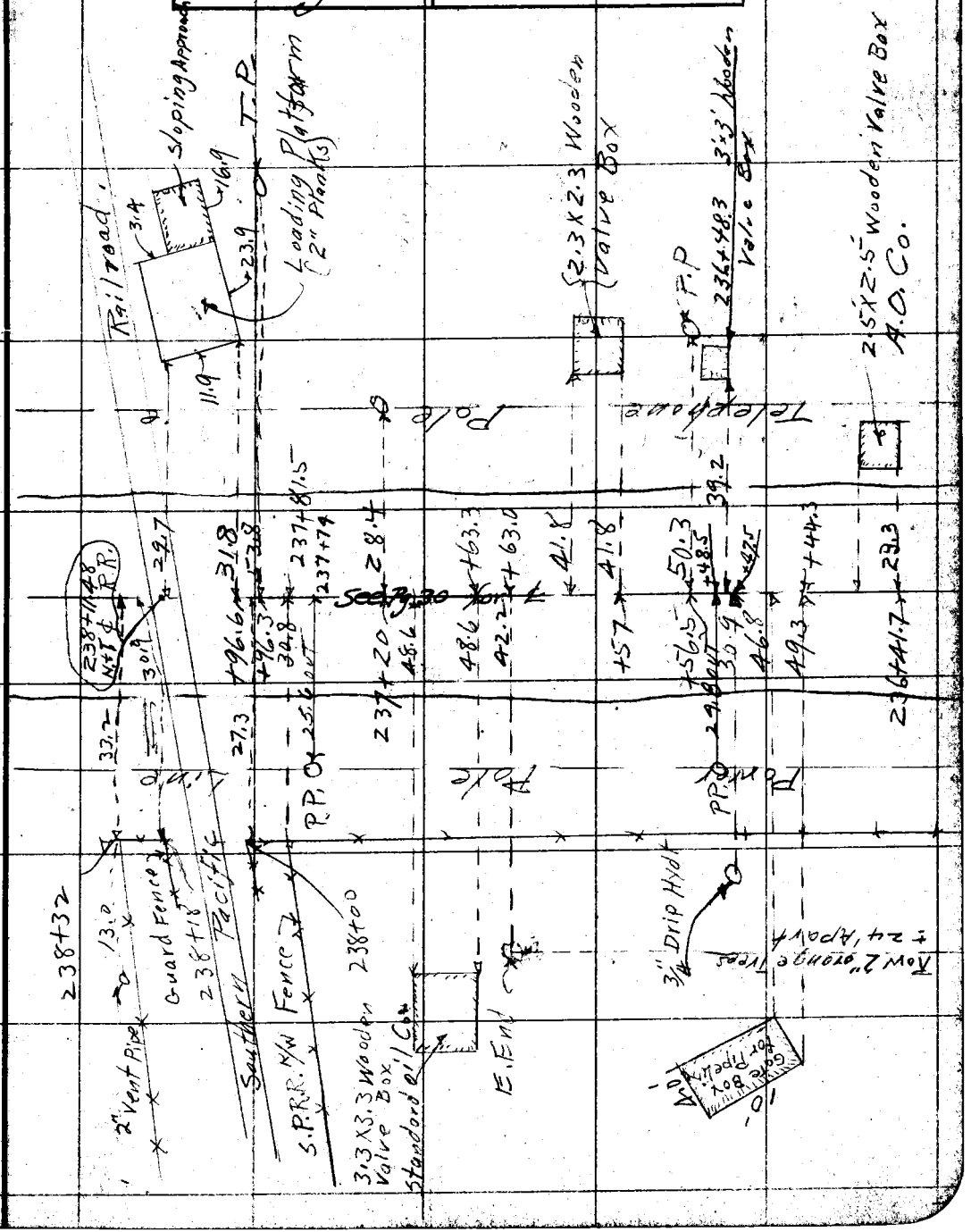

NOTE: ANY ADDITION OR CHANGES ON THIS SHEET MUST BE MADE OR CIRCLED IN RED. WITH DATE AND NAME OF PERSON MAKING CHANGE.

RETURN TO LOS ANGELES COUNTY SURVEYOR

DO NOT EXTEND NOTES THIS SIDE OF THIS LINE

F.B. 256 PG. 112 Chief Party Notes by Date 4/23/27

RETURN TO
LOS ANGELES COUNTY SURVEYOR

DO NOT EXTEND NOTES THIS SIDE OF THIS LINE

NOTE: ANY ADDITION OR CHANGES ON THIS SHEET MUST BE MADE OR CIRCLED IN RED. WITH DATE AND NAME OF PERSON MAKING CHANGE.

RETURN TO
LOS ANGELES COUNTY SURVEYOR

NOTE: ANY ADDITION OR CHANGES ON THIS SHEET MUST BE MADE OR CIRCLED IN RED, WITH DATE AND NAME OF PERSON MAKING CHANGE.

DO NOT EXTEND NOTES THIS SIDE OF THIS LINE

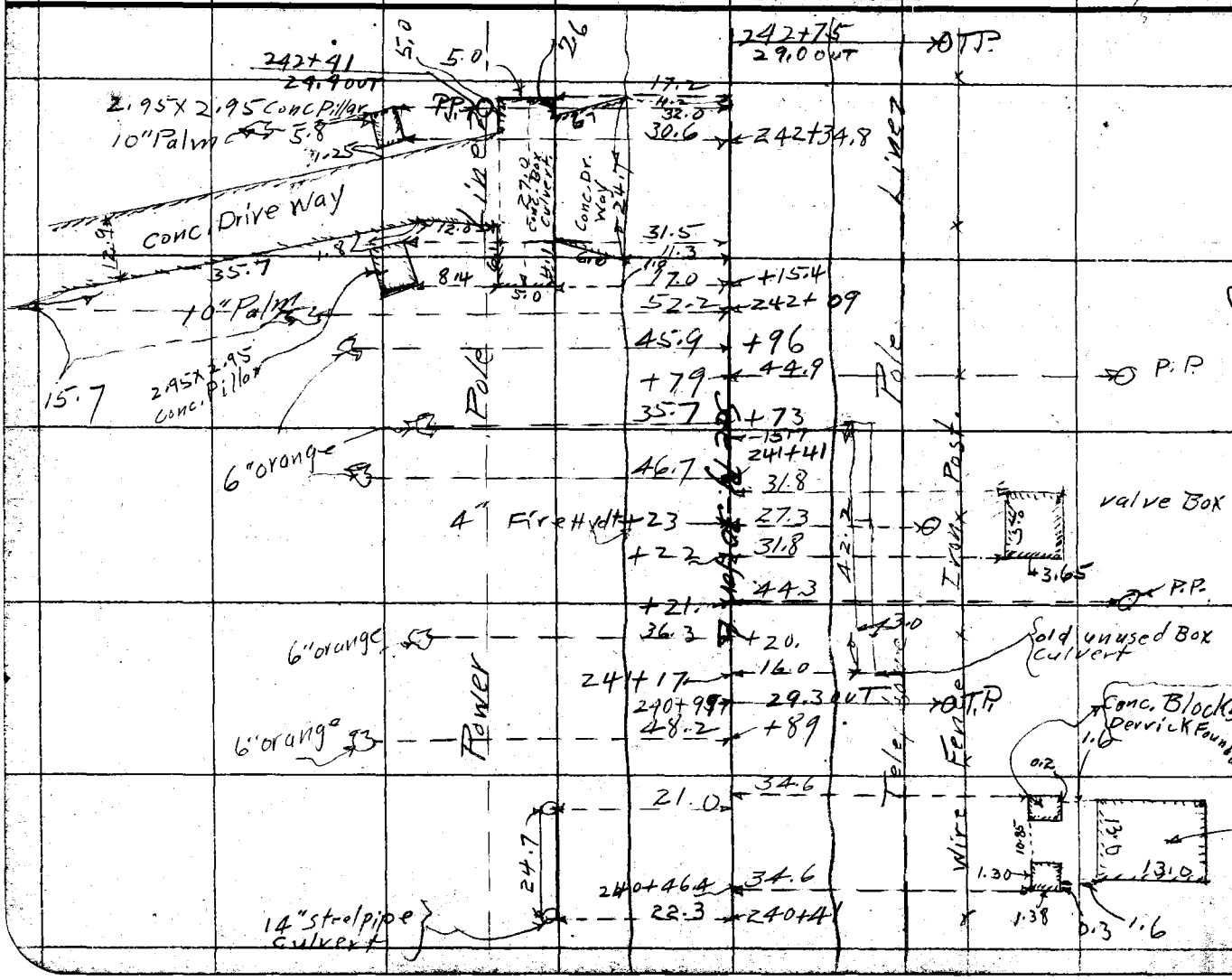

F.B. 256 PG. 114 Chief Party Notes by Date 4/23/27

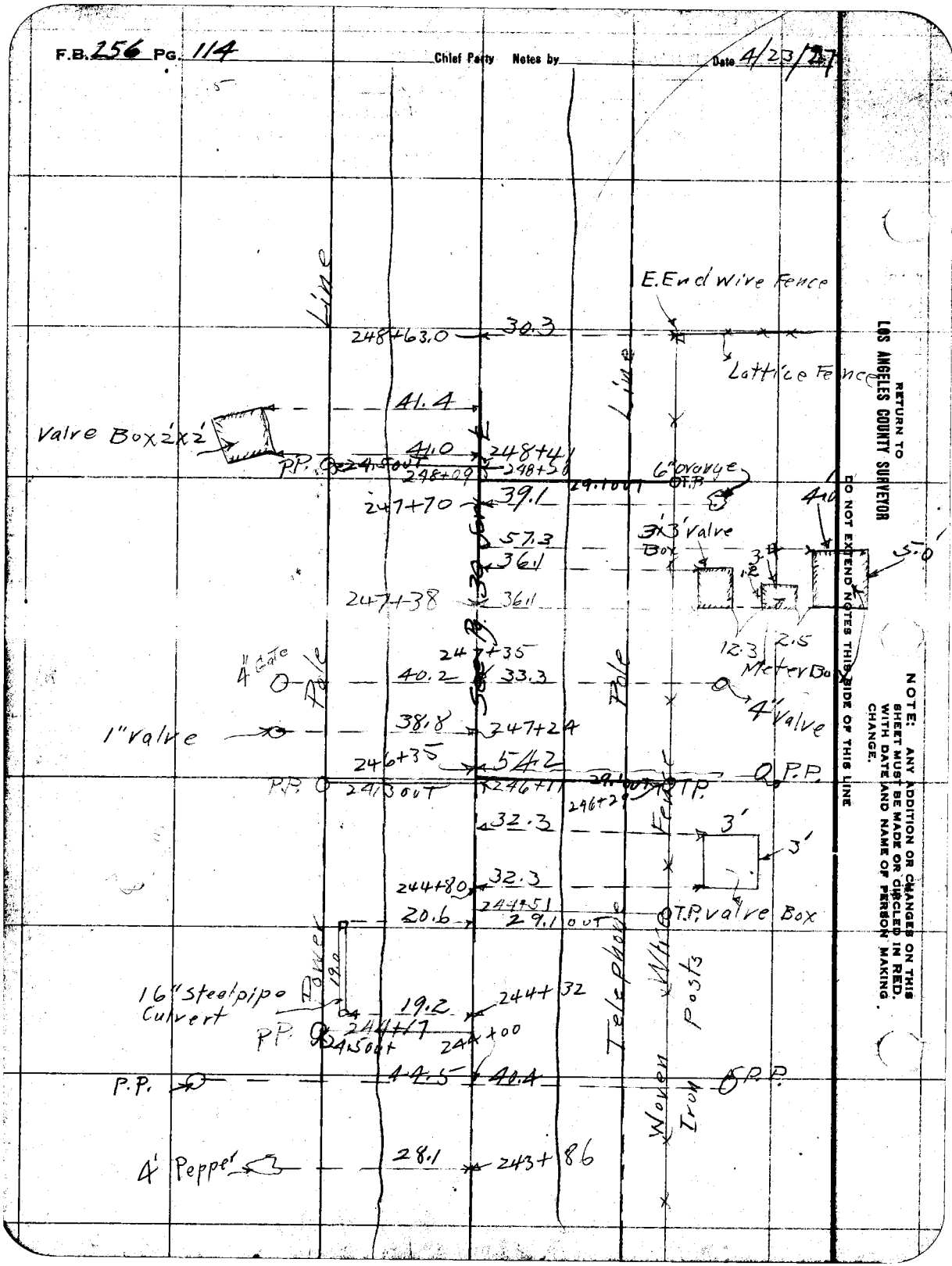

RETURN TO LOS ANGELES COUNTY SURVEYOR

DO NOT EXTEND NOTES THIS SIDE OF THIS LINE

NOTE: ANY ADDITION OR CHANGES ON THIS SHEET MUST BE MADE OR CIRCLED IN RED. WITH DATE AND NAME OF PERSON MAKING CHANGE.

Date _____ Notes by _____ Chief Party _____ F.B 256 Pg. 115

Plotted by A A Roeser	W. O. No. 4022 D. S. O. No.
Date May 1927	Location Anaheim Telegraph Rd
Map No. 8953	Surveyed by C. V. Crumley
Plotting C'k'd by M S Pleasant	Date April 25, 1927
Date Aug 27	Indexed A. C. Johnson

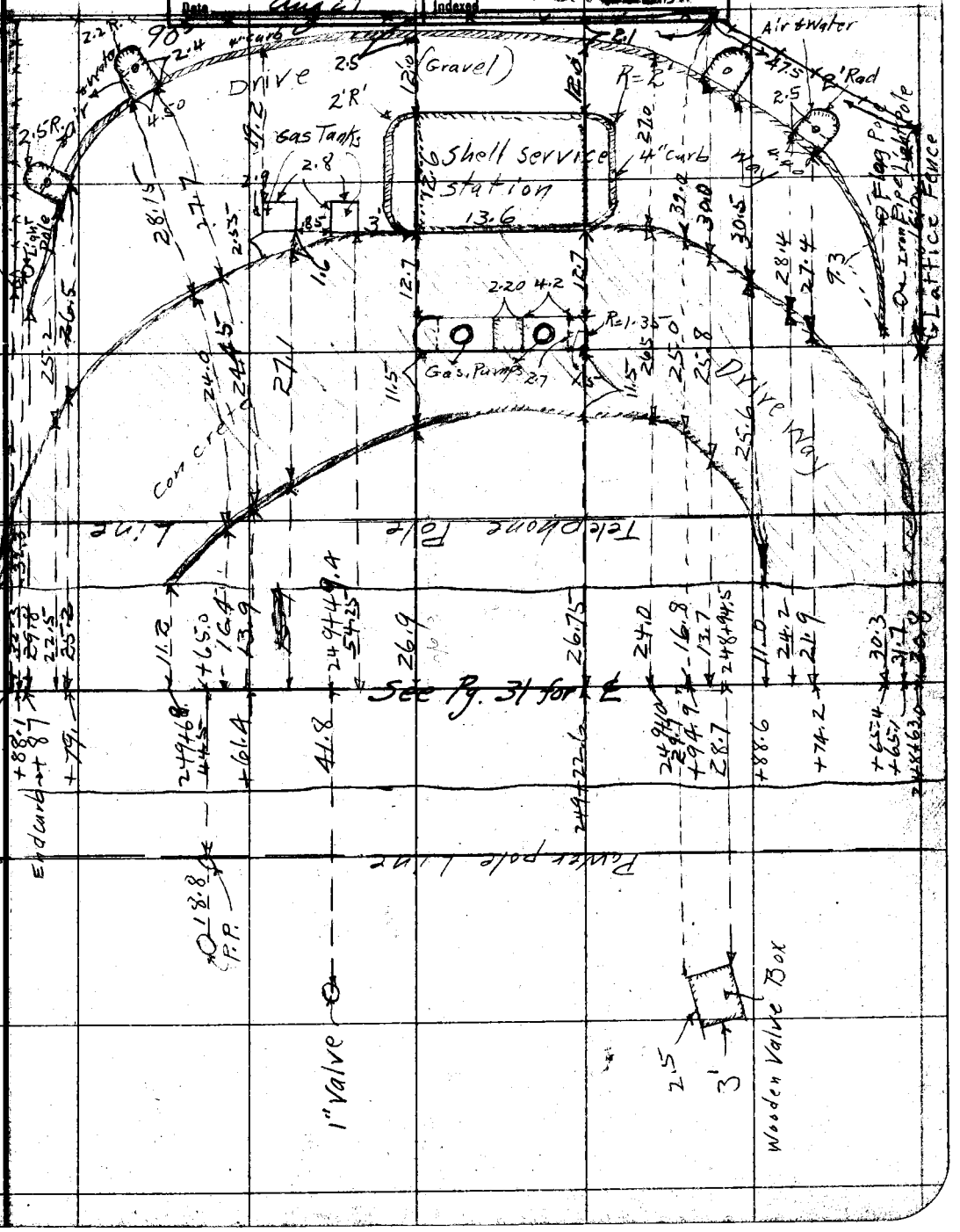

NOTE: ANY ADDITION OR CHANGES ON THIS SHEET MUST BE MADE OR CIRCLED IN RED, WITH DATE AND NAME OF PERSON MAKING CHANGE.

DO NOT EXTEND NOTES THIS SIDE OF THIS LINE

RETURN TO LOS ANGELES COUNTY SURVEYOR

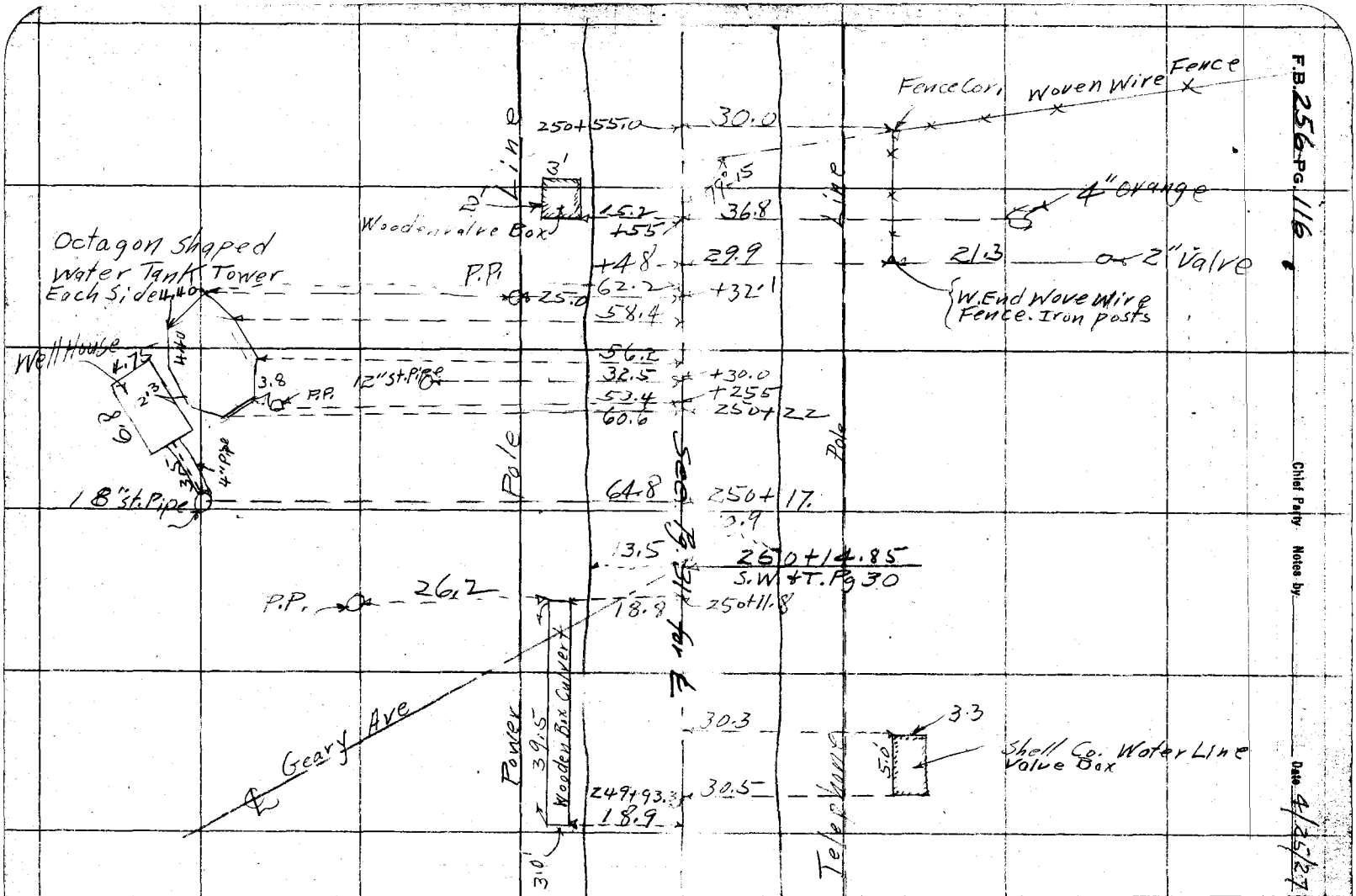

Chief Party

Notes by

Date 4/25/27

DO NOT EXTEND NOTES THIS SIDE OF THIS LINE

RETURN TO
LOS ANGELES COUNTY SURVEYOR

NOTE: ANY ADDITION OR CHANGES ON THIS SHEET MUST BE MADE OR CIRCLED IN RED, WITH DATE AND NAME OF PERSON MAKING CHANGE.

Date _____ Notes by _____ Chief Party _____ F.B. 256 Pg. 117

Platted by AA Roeser	W. O. No. 4022 D. S. O. No.
Date May 1927	Location Anaheim Telegraph Rd
Map No. 8953	Surveyed by C.V. Crumley
Platting C'k'd by McPherson	Date April 25 1927.
Date Aug 1927	Indexed O. Johnson

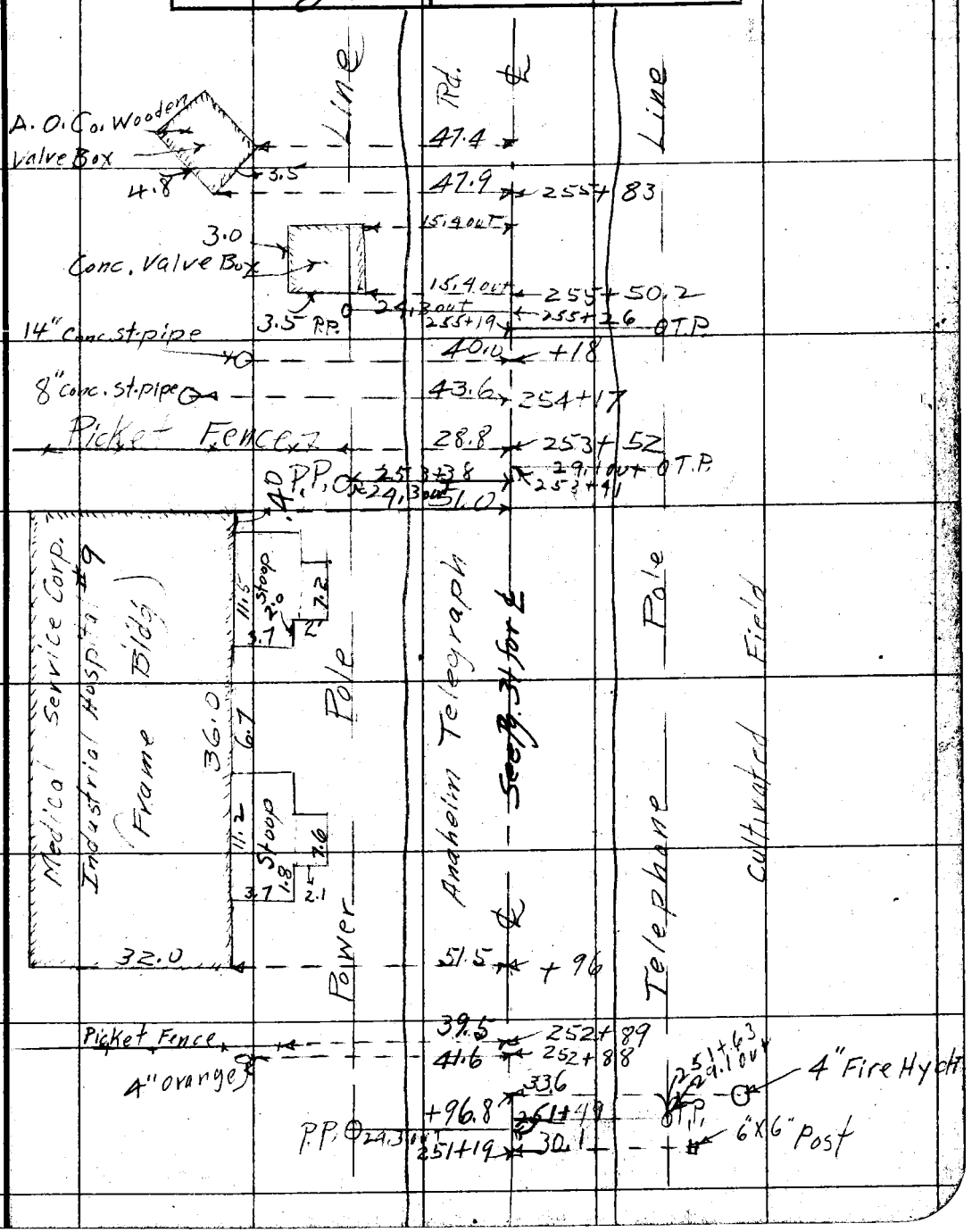

NOTE: ANY ADDITION OR CHANGES ON THIS SHEET MUST BE MADE OR CIRCLED IN RED, WITH DATE AND NAME OF PERSON MAKING CHANGE.

DO NOT EXTEND NOTES THIS SIDE OF THIS LINE

RETURN TO LOS ANGELES COUNTY SURVEYOR

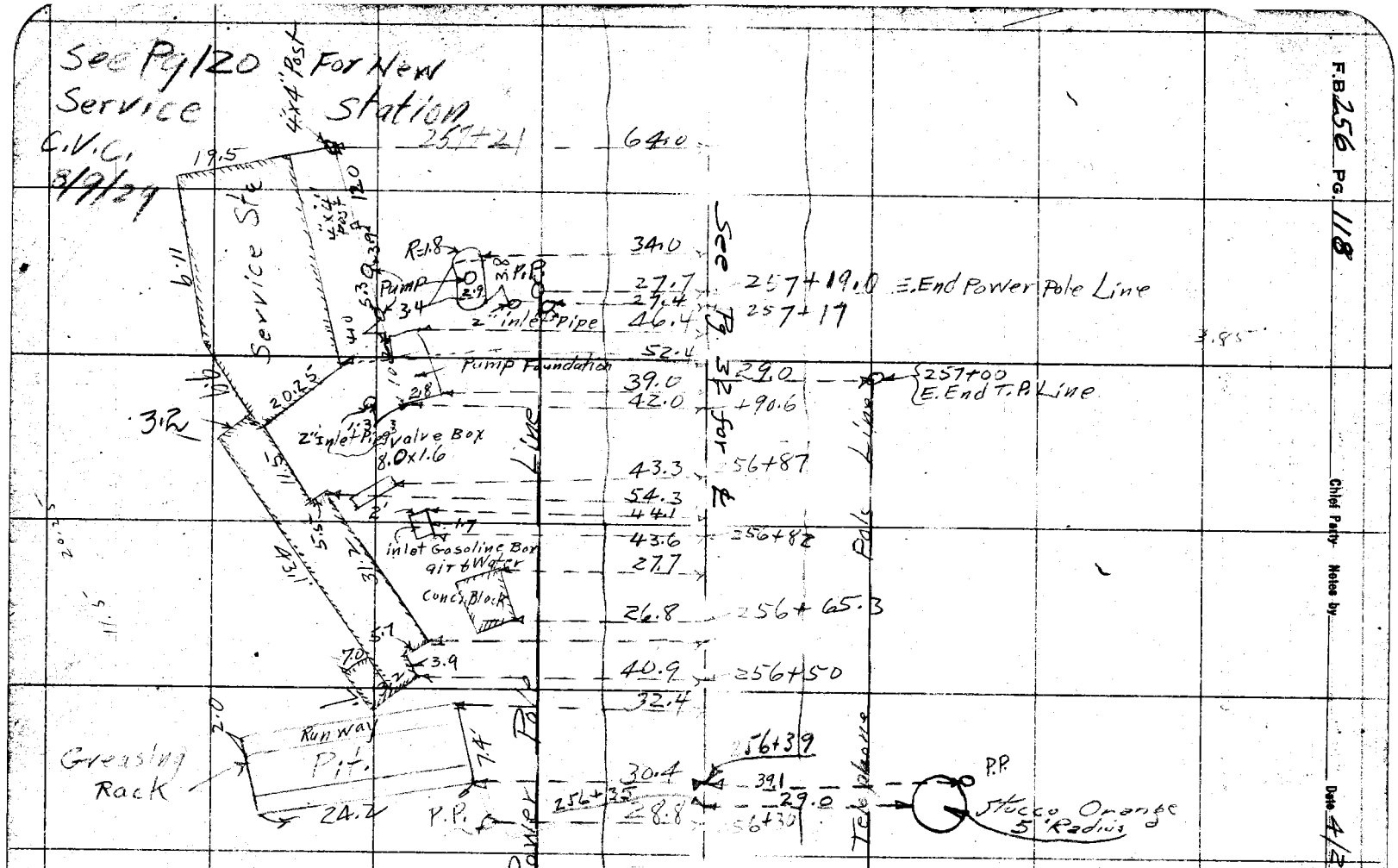

DO NOT EXTEND NOTES THIS SIDE OF THIS LINE

NOTE: ANY ADDITION OR CHANGES ON THIS SHEET MUST BE MADE OR CIRCLED IN RED, WITH DATE AND NAME OF PERSON MAKING CHANGE.

RETURN TO
LOS ANGELES COUNTY SURVEYOR

Date _____ Notes by _____ Chief Party _____ F.B. 256 Pg. 119

Plotted by A.A. Roeser	W. O. No. 40222 S. P. O. No.
Date May 1927	Location Anaheim Telegraph Rd
Map No. 8953	Surveyed by C.V. Crumley
Plotting C'k'd by McPherson	Date April 25, 1927
Date Aug 1927	Indexed A. C. Johnson

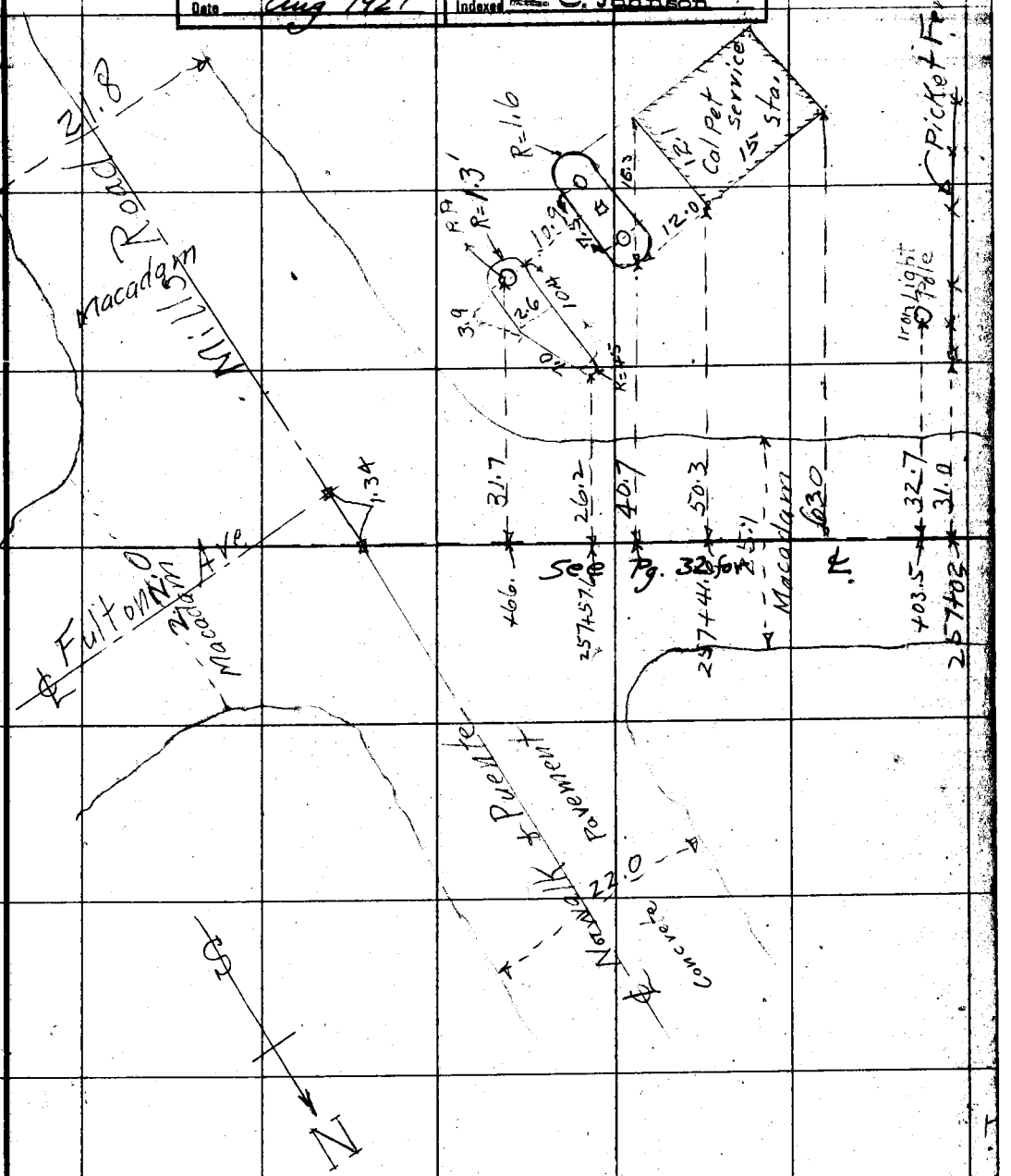

NOTE: ANY ADDITION OR CHANGES ON THIS SHEET MUST BE MADE OR CIRCLED IN RED, WITH DATE AND NAME OF PERSON MAKING CHANGE.

DO NOT EXTEND NOTES THIS SIDE OF THIS LINE

RETURN TO SHIFT NO. 3018

LOS ANGELES COUNTY SURVEYOR

F.B. 256 Pg. 120 Chief Party Notes by C.V. Crumley Date 8/9/29

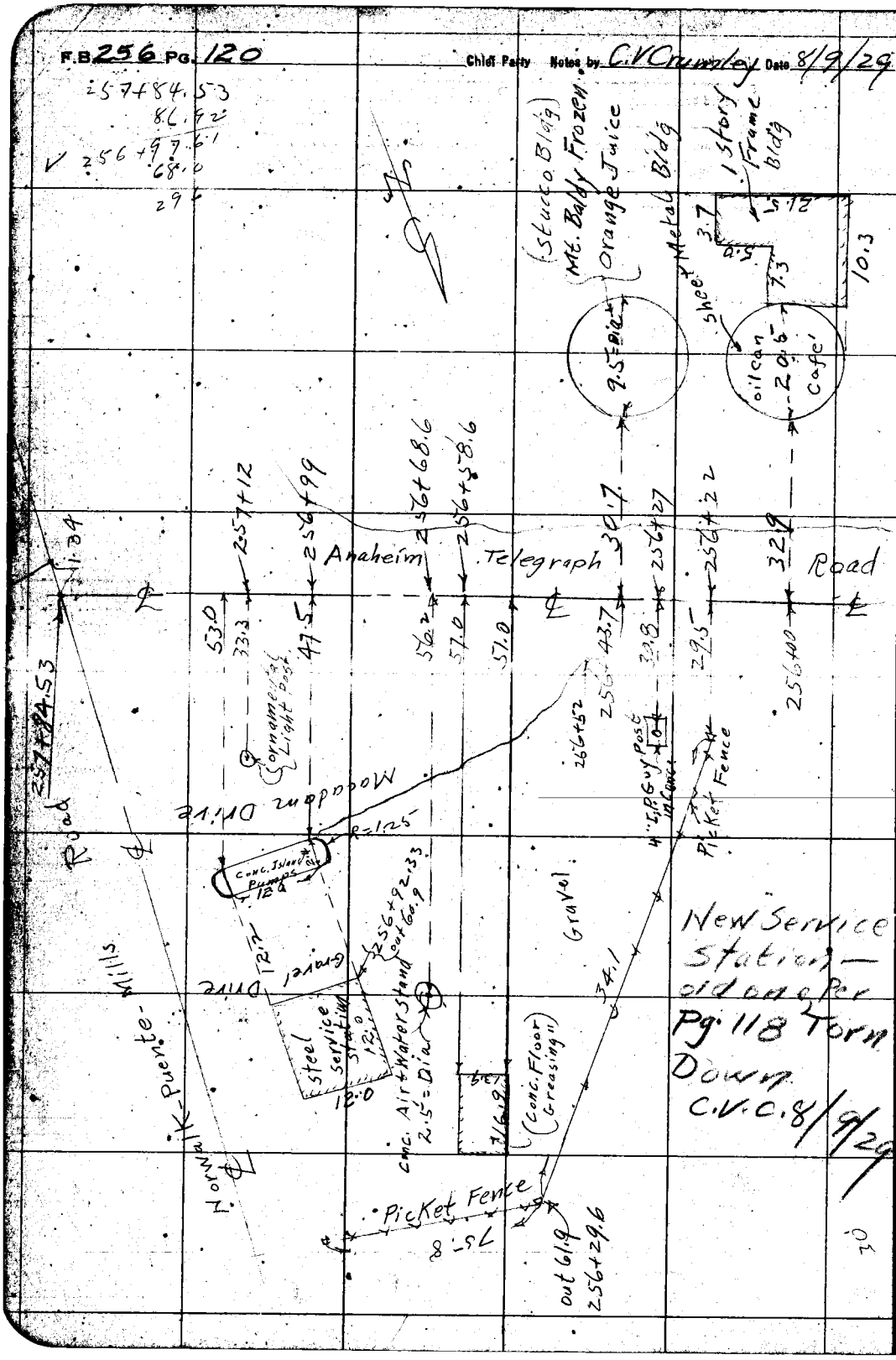

RETURN TO
LOS ANGELES COUNTY SURVEYOR

NOTE: ANY ADDITION OR CHANGES ON THIS SHEET MUST BE MADE OR CIRCLED IN RED. WITH DATE AND NAME OF PERSON MAKING CHANGE.

DO NOT EXTEND NOTES THIS SIDE OF THIS LINE

Date _____ Notes by _____ Chief Party _____ F.B. 256 Pg. 121

Plotted by	W. O. No. 4022 O. S. O. No.
Date	Location Anaheim Telegraph Rd
Map No.	Surveyed by C.V. Crumley
Plotting C'k'd by	Date 8/9/29
Date	Indexed A. C. Johnson

NOTE: ANY ADDITION OR CHANGES ON THIS SHEET MUST BE MADE OR CIRCLED IN RED. WITH DATE AND NAME OF PERSON MAKING CHANGE.

DO NOT EXTEND NOTES THIS SIDE OF THIS LINE

RETURN TO LOS ANGELES COUNTY SURVEYOR



F.B. 256 PG. 122 Chief Party Notes by C.V. Crumley Date 8/9/29

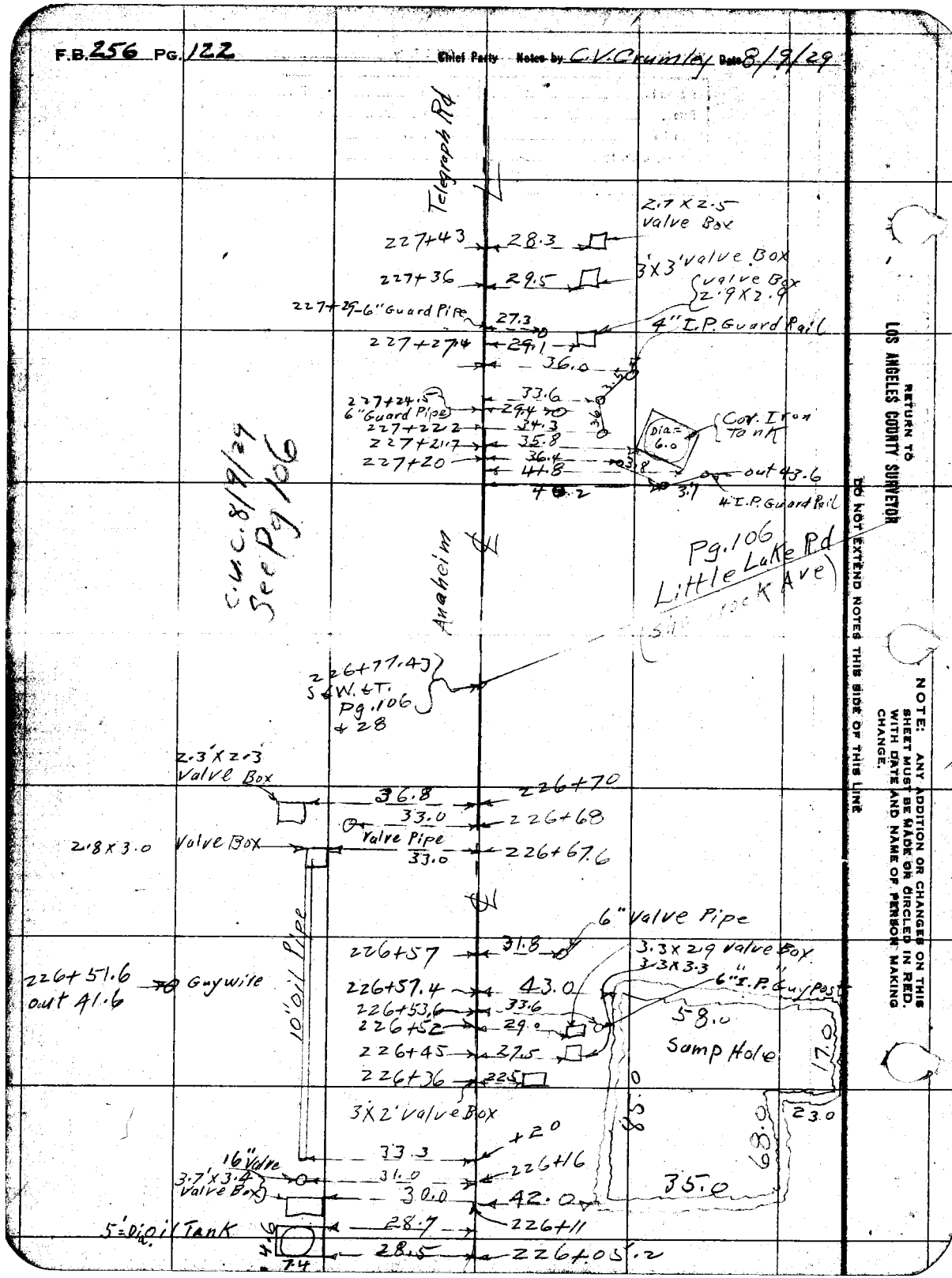

RETURN TO LOS ANGELES COUNTY SURVEYOR

DO NOT EXTEND NOTES THIS SIDE OF THIS LINE

NOTE: ANY ADDITION OR CHANGES ON THIS SHEET MUST BE MADE OR CIRCLED IN RED. WITH DATE AND NAME OF PERSON MAKING CHANGE.

Date _____ Notes by _____ Chief Party _____ F.B. 256 Pg. 122 A

Plotted by A. A. Boese	W. O. No. _____ C. S. O. No. _____
Date May 1927	Location _____
Map No. B-173	Surveyed by _____
Plotting C'k'd by R. W. S.	Date _____
Date OCT 17 1928	Indexed _____

Sluuson Ave

Slauson Ave. in Vicinity of Anaheim Telegraph Road.

NOTE: ANY ADDITION OR CHANGES ON THIS SHEET MUST BE MADE OR CIRCLED IN RED, WITH DATE AND NAME OF PERSON MAKING CHANGE.

RETURN TO LOS ANGELES COUNTY SURVEYOR

DO NOT EXTEND NOTES THIS SIDE OF THIS LINE

F.B. 256 PG. 123 Chief Party Notes by C. V. Crumley Date 5/

Cont'd Bottom Pg 124

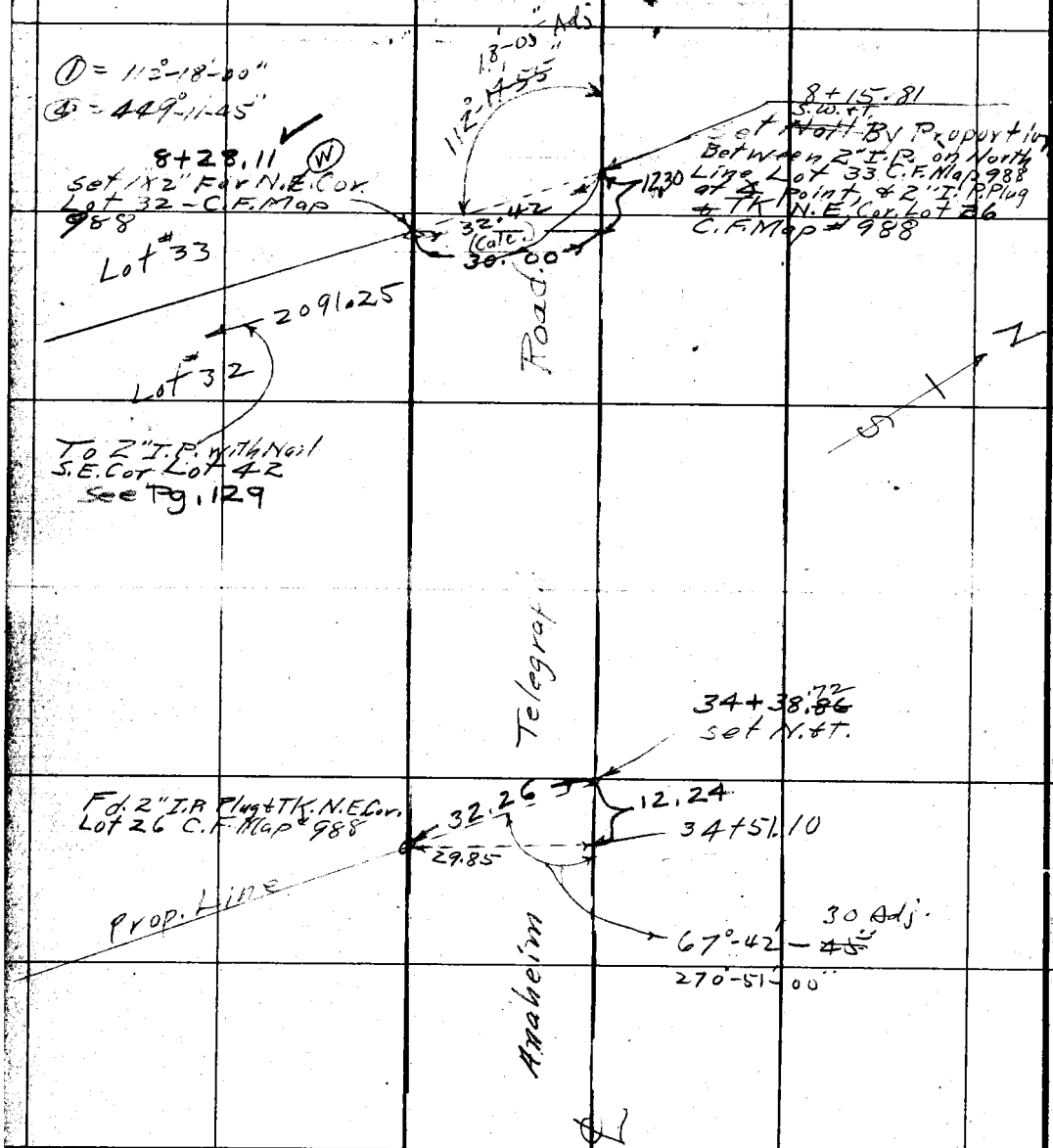

RETURN TO
LOS ANGELES COUNTY SURVEYOR

DO NOT EXTEND NOTES THIS SIDE OF THIS LINE

NOTE: ANY ADDITION OR CHANGES ON THIS SHEET MUST BE MADE OR CIRCLED IN RED, WITH DATE AND NAME OF PERSON MAKING CHANGE.

Date _____ Notes by _____ Chief Party _____ F.B. 256 Pg. 124

Platted by AA Roeser	W. O. No. 4022 D. S. O. No.
Date May 1927	Location Slauson Ave
Map No. B-173	Surveyed by C.V. Crumley
Platting C'k'd by R. W. S.	Date May
Date OCT 17 1928	Indexed C. Johnson

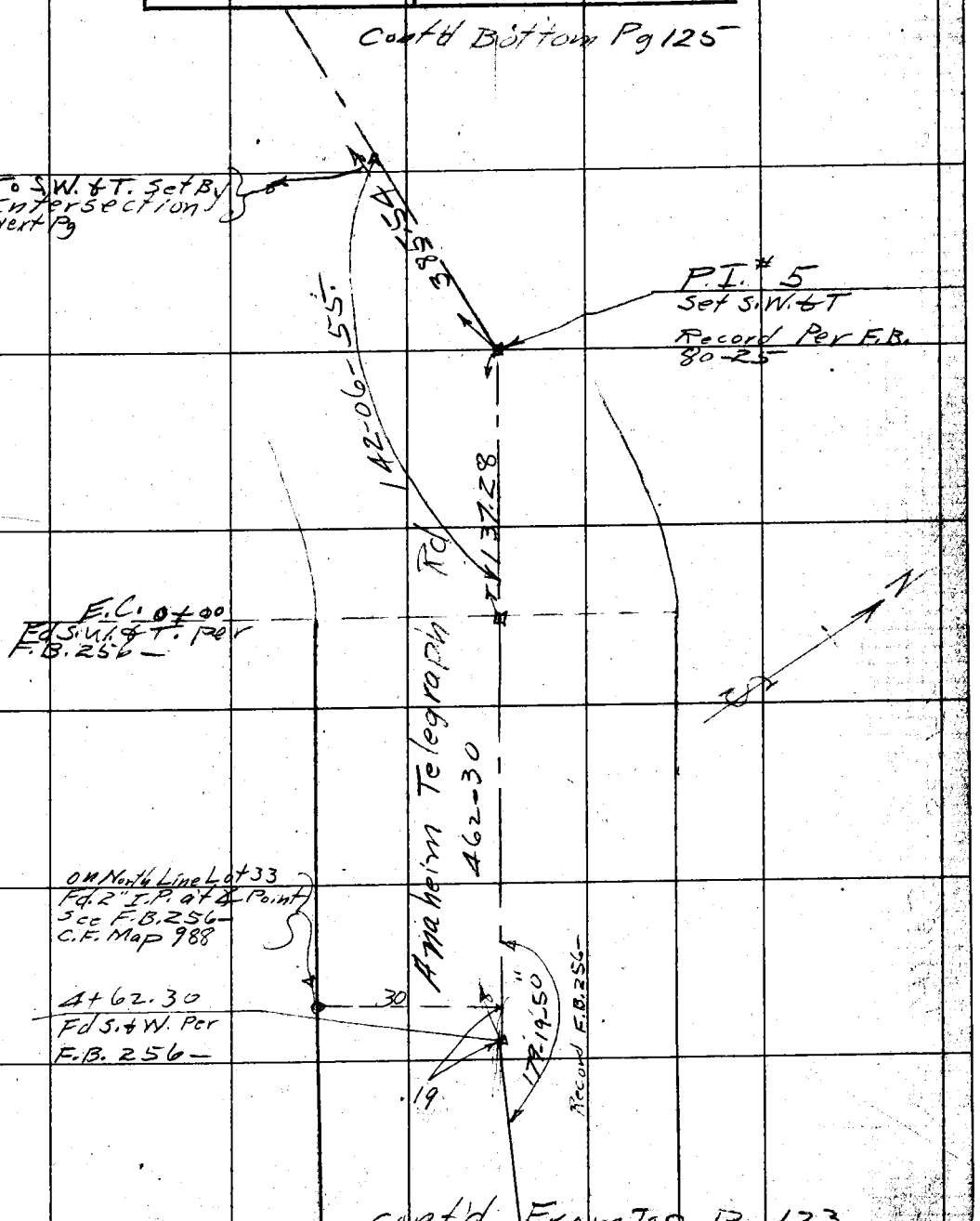

NOTE: ANY ADDITION OR CHANGES ON THIS SHEET MUST BE MADE OR CIRCLED IN RED, WITH DATE AND NAME OF PERSON MAKING CHANGE.

DO NOT EXTEND NOTES THIS SIDE OF THIS LINE

RETURN TO LOS ANGELES COUNTY SURVEYOR

F.B. 256 PG. 125

Chief Party Notes by C.V. Crumley Date 5/

Cont'd Bottom Pg 126

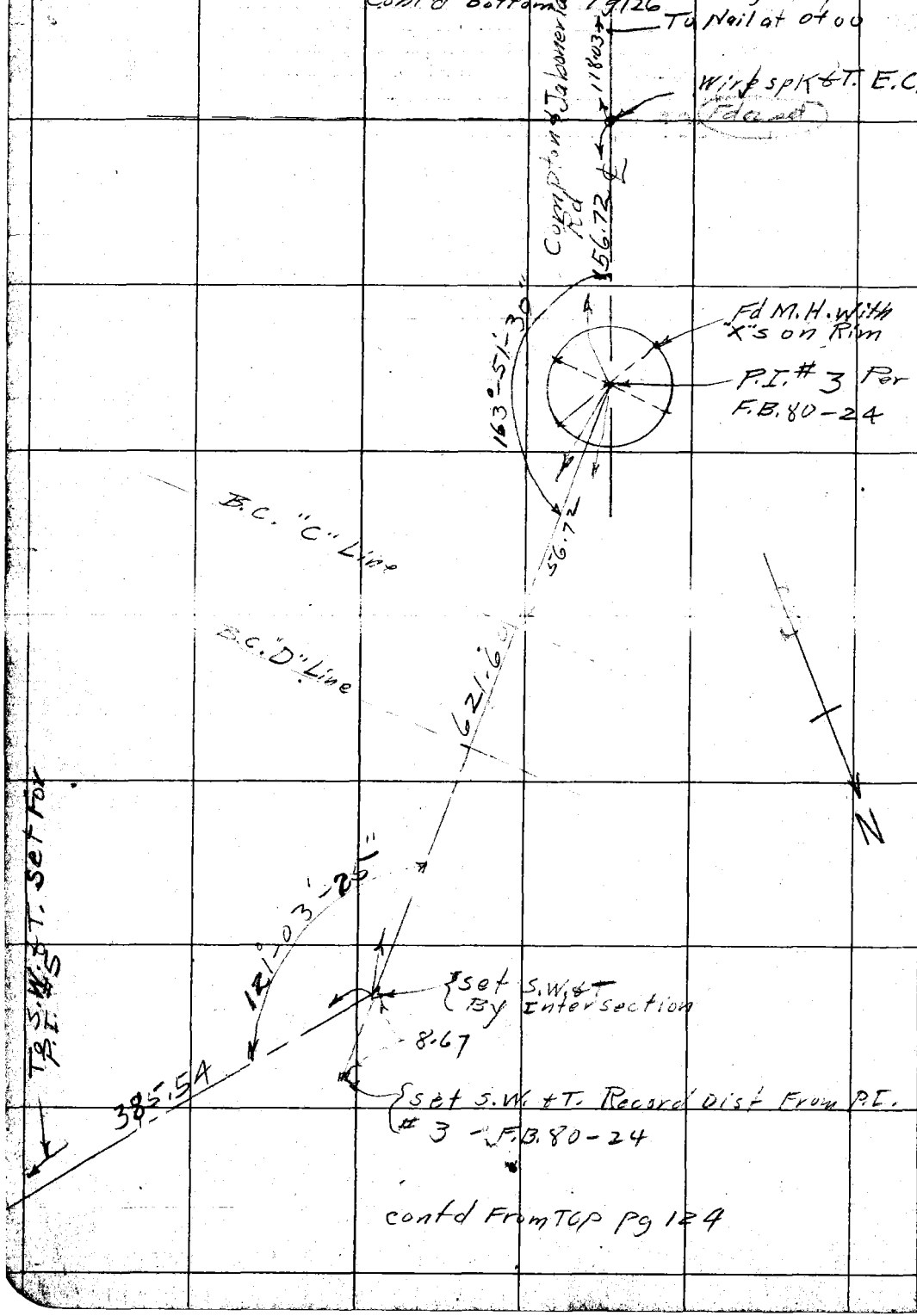

cont'd From Top Pg 124

RETURN TO
LOS ANGELES COUNTY SURVEYOR

NOTE: ANY ADDITION OR CHANGES ON THIS SHEET MUST BE MADE OR CIRCLED IN RED, WITH DATE AND NAME OF PERSON MAKING CHANGE.

DO NOT EXTEND NOTES THIS SIDE OF THIS LINE

Date _____ Notes by _____ Chief Party _____ F.B. 256 Pg. 126

Platted by A A Roeser	W. O. No. 4022 O. S. O. No.
Date May 1927	Location Slauson Ave
Map No. 8-173	Surveyed by C. V. Crumley
Platting C'k'd by R. W. S.	Date May 1927
Date OCT 17 1928	Indexed A. C. Johnson

NOTE: ANY ADDITION OR CHANGE ON THIS SHEET MUST BE MADE OR CIRCLED IN RED, WITH DATE AND NAME OF PERSON MAKING CHANGE.

DO NOT EXTEND NOTES THIS SIDE OF THIS LINE

RETURN TO LOS ANGELES COUNTY SURVEYOR

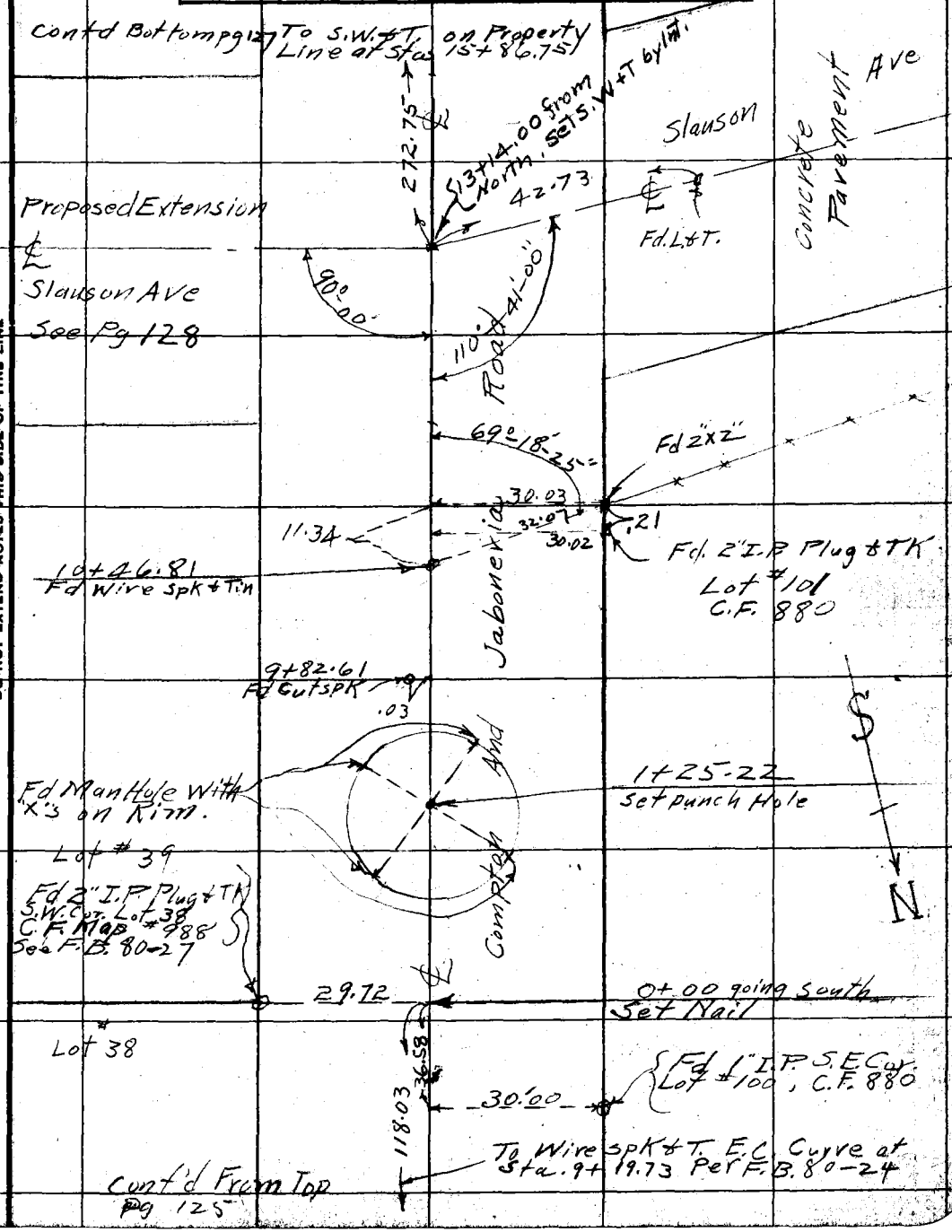

F.B. 256 Pg. 127 Chief Party Notes by C.V. Crumley Date 5/

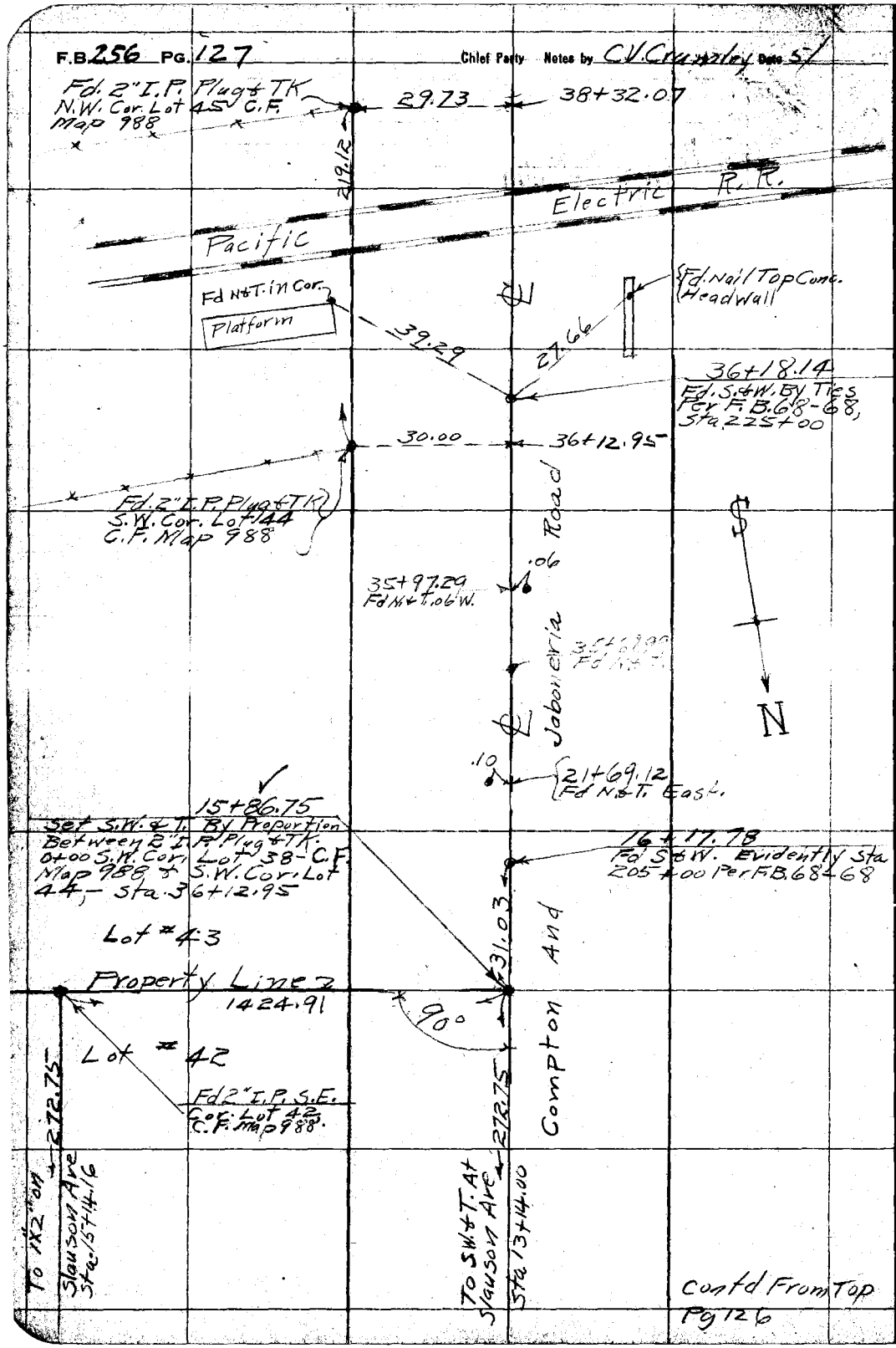

Cont'd From Top Pg 126

RETURN TO LOS ANGELES COUNTY SURVEYOR

DO NOT EXTEND NOTES THIS SIDE OF THIS LINE

NOTE: ANY ADDITION OR CHANGES ON THIS SHEET MUST BE MADE OR CIRCLED IN RED, WITH DATE AND NAME OF PERSON MAKING CHANGE.

Date _____ Notes by _____ Chief Party _____ F.B. 256 Pg. 128

C.V. Crumley
H.S. Johnson
J.L. Willey
P.B. Coahe
G.E. Price

Plotted by A.A. Rossi	W.O. No. 4022 D.O.O. No.
Date May 1927	Location Slauson Ave
Map No. B-173-B-388	Surveyed by C.V. Crumley
Plotting Ch'k'd by R.W.S.	Date May 13-24, 1927
Date OCT 17 1928	Indexed C. Johnson

Cont'd Bottom Pg 129

E.C. = 1+80.50

Proposed Extension

Δ = 90°-00'-00"
Δ = 368-00-15

10 ft Wide Fd N&T.

91.24

To 2" I.P. Plug & Tack S.E. Cor. Lot #2 C.F. Map 988

Δ = 90°-00'-00"
Δ = 360°-00'-00"

P.I. #1
13+14.00 From North
Set S.W.&T. By
Intersection with or 90°-00'-00"
Line From West

267.19

Compton
GARFIELD

30.02
32.07
30.03
69°-81'-00"

110°-41'-00"

42.73

Jaboncria Road
AVE
1421
88.31

272.75

14.24

90°-00'-00"
31.03

Set S.W.&T.

Fd. L.&T.

91.24

Set S.W.&T.

15+86.25
Set S.W.&T. By Proportion Between 2" I.P. Plug & Tack S.W. Cor. Lot #4 Sta. 39+00 & 2" I.P. Plug & Tack Cor. Lot #3B Sta. 0+00 C.F. Map 988.

See Page

Fd 2" I.P. Plug & Tack Leaning North

Fd. 1½" x 2" "Evidence" Set For Cor. Lot #1 C.F. Map 880.

Δ = 118°-41'-00"
Δ = 442-44-00"

Concrete Pavement

Set ½" Iron P.P. 1.7 up From Ground

Ave

Δ: 20°41-00
R = 500'
T = 91.24
L = 180-50

B.C. = 0 to 0 going East

2175.88

Present Slauson

Fd 3/4" I.P. 2' Deep

N

S

NOTE: ANY ADDITION OR CHANGES ON THIS SHEET MUST BE MADE OR CIRCLED IN RED. WITH DATE AND NAME OF PERSON MAKING CHANGE.

DO NOT EXTEND NOTES THIS SIDE OF THIS LINE

RETURN TO LOS ANGELES COUNTY SURVEYOR

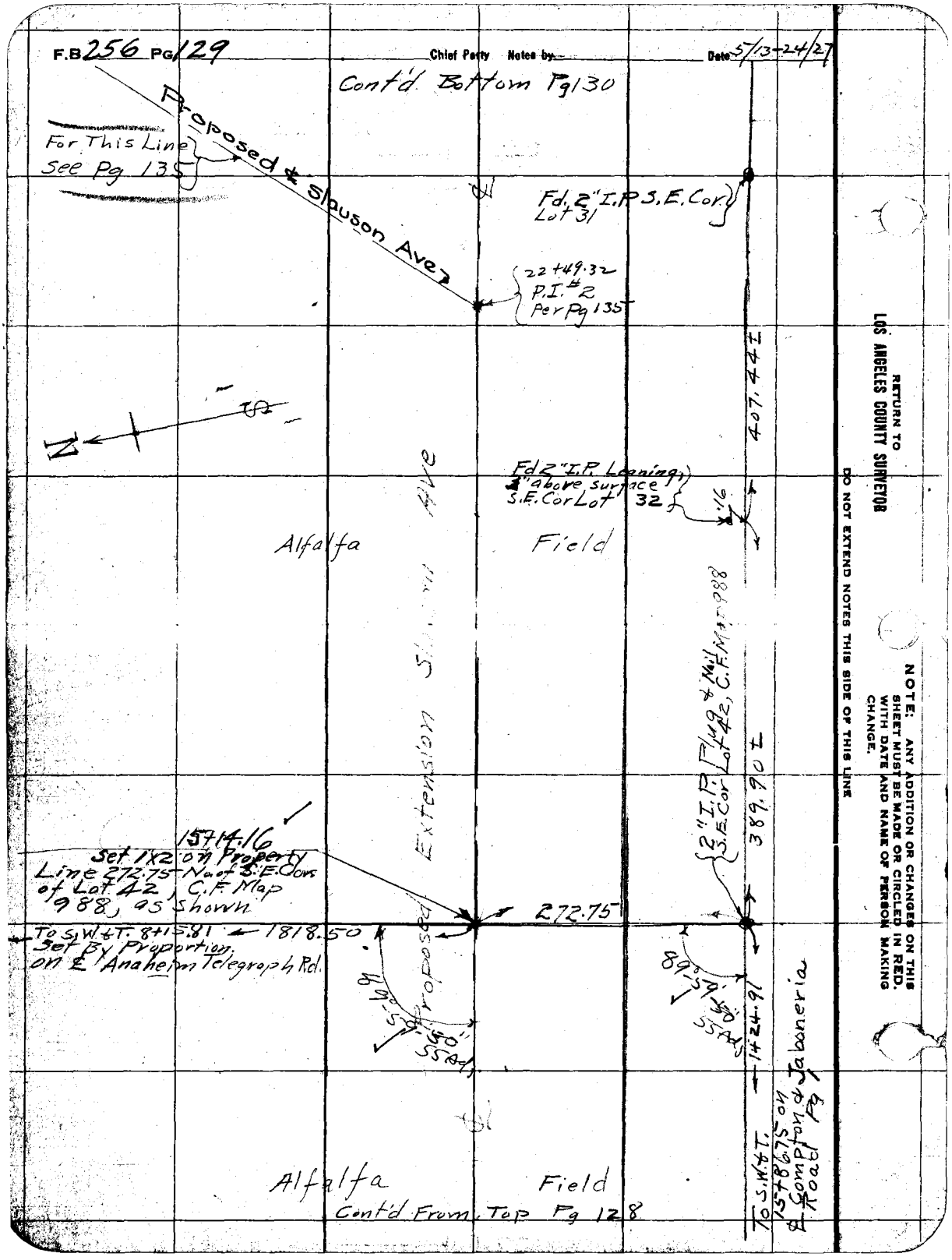
F.B 256 Pg 129
Chief Party Notes by
Date 5/13-24/27
Cont'd Bottom Pg 130
Proposed ℄ Slauson Ave
For This Line See Pg 135
Fd. 2" I.P. S.E. Cor. Lot 31
22+49.32 P.I. #2 Per Pg 135
407.44±
N
Fd 2" I.P. Leaning, 1" above surface S.E. Cor Lot 32
.16
Alfalfa Field
Proposed Extension Slauson Ave
2" I.P. Plug & Nail S.E. Cor Lot 42, C.F. Map 988
389.90±
15+14.16
Set 1x2 on Property Line 272.75 No. of S.E. Cors of Lot 42, C.F. Map 988, as Shown
272.75
To S.W. & T. 8+15.81 ← 1818.50
Set By Proportion on ℄ Anaheim Telegraph Rd.
89°-59'-50" 55 Ad.
89°-59'-50" 55 Ad.
1424.91
To S.W. & T. 15+86.75 on ℄ Compton & Jaboneria Road Pg 1
Alfalfa Field
Cont'd From Top Pg 128
RETURN TO
LOS ANGELES COUNTY SURVEYOR
DO NOT EXTEND NOTES THIS SIDE OF THIS LINE
NOTE: ANY ADDITION OR CHANGES ON THIS SHEET MUST BE MADE OR CIRCLED IN RED. WITH DATE AND NAME OF PERSON MAKING CHANGE.

Date _____ Notes by _____ Chief Party _____ F.B. 756 Pg. 130

Plotted by: A.A. Parsey	W. O. No. 4022 S. O. No.
Date: May 1927	Location: Slauson Ave
Map No.: B-173	Surveyed by: C.V. Crumley
Plotting C'k'd by: R. W. S.	Date: 5/13-24 1927
Date: OCT 17 1928	Indexed: A. O. Johnson

NOTE: ANY ADDITION OR CHANGES ON THIS SHEET MUST BE MADE OR CIRCLED IN RED, WITH DATE AND NAME OF PERSON MAKING CHANGE.

RETURN TO LOS ANGELES COUNTY SURVEYOR

DO NOT EXTEND NOTES THIS SIDE OF THIS LINE

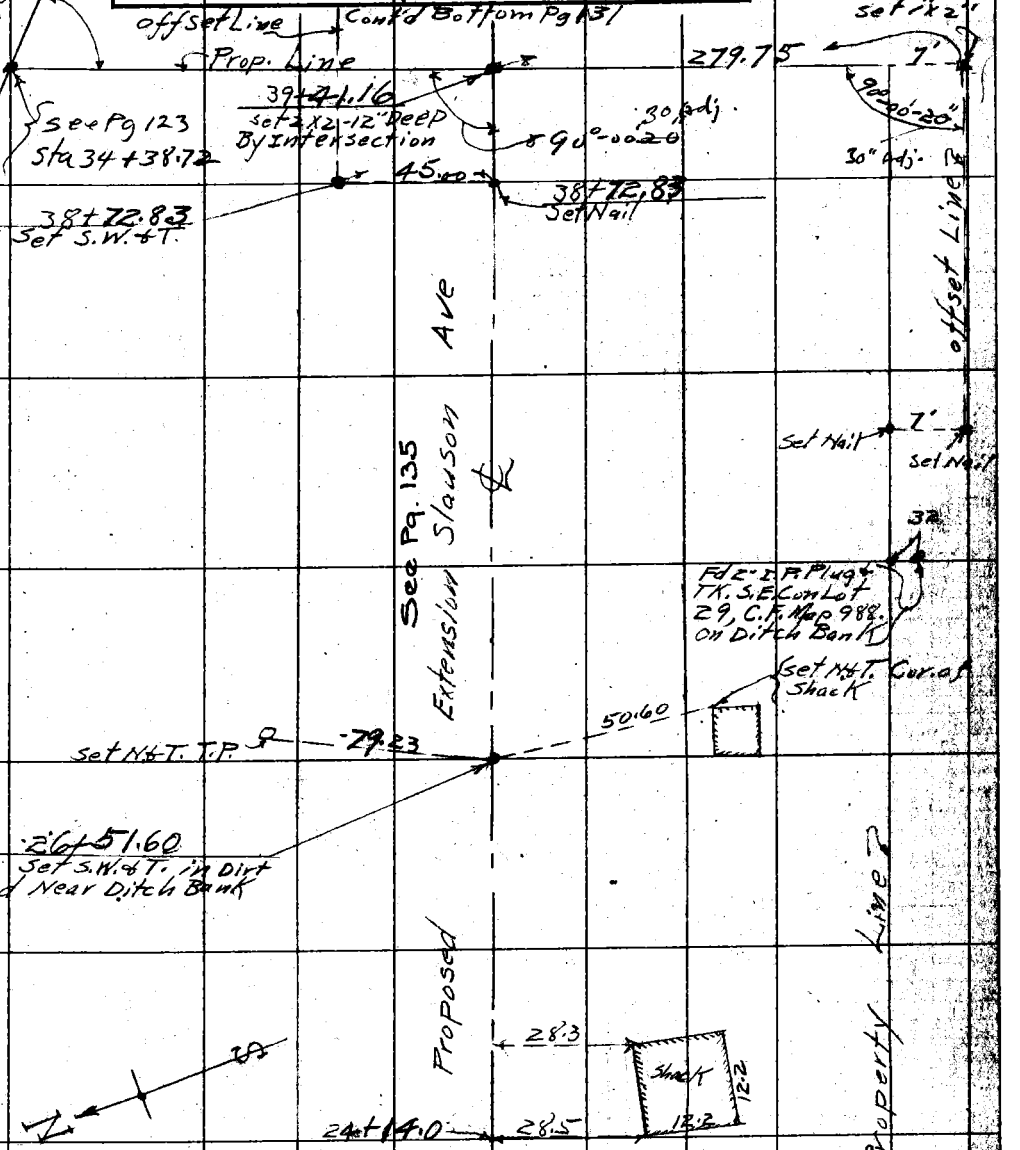

F.B. 256 PG. 131 Chief Party Notes by Dates 5/13-24/87

Cont'd Bottom Page 132

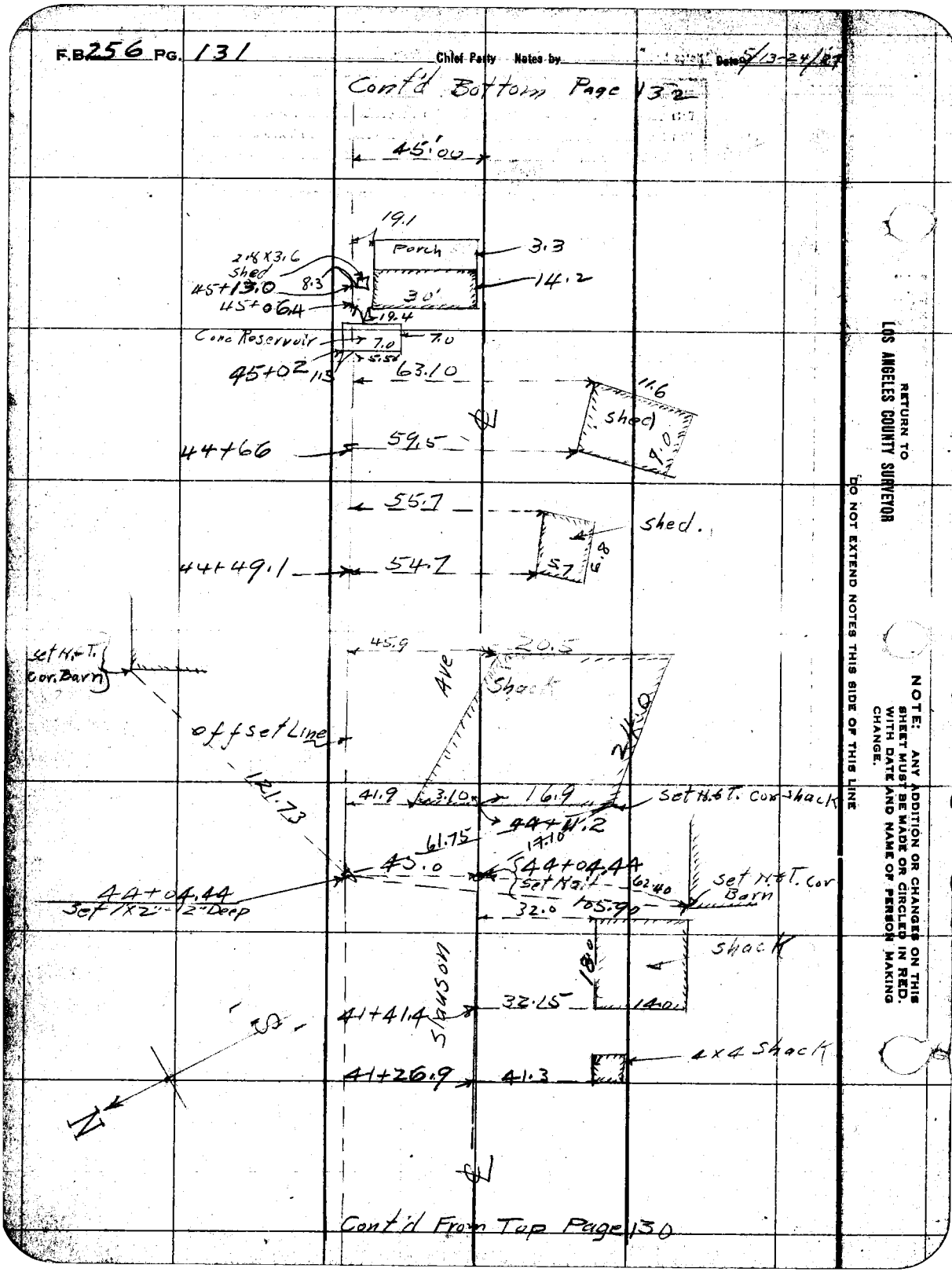

Cont'd From Top Page 130

RETURN TO LOS ANGELES COUNTY SURVEYOR

DO NOT EXTEND NOTES THIS SIDE OF THIS LINE

NOTE: ANY ADDITION OR CHANGES ON THIS SHEET MUST BE MADE OR CIRCLED IN RED, WITH DATE AND NAME OF PERSON MAKING CHANGE.

Date _____ Notes by _____ Chief Party _____ F.B. 256 Pg. 132

Platted by A A Rooser	W. O. No. 4022 U. S. O. No.
Date May 1927	Location Slauson Ave
Map No. B-173	Surveyed by C.V. Crumley
Platting C'k'd by R. W. S.	Date May 13-24, 1927
Date OCT 17 1928	Indexed C. Johnson

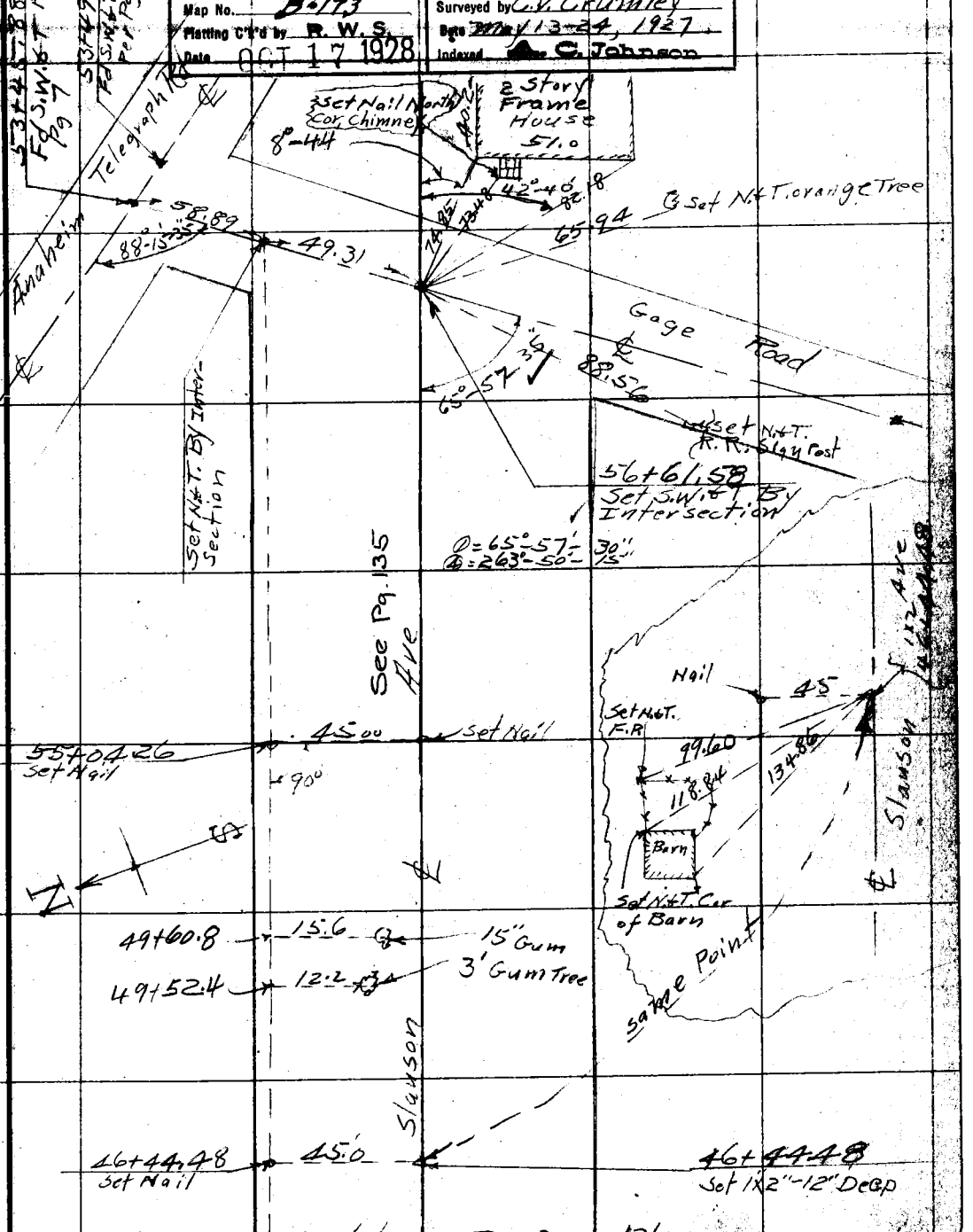

Cont'd From Top Page 131

NOTE: ANY ADDITION OR CHANGES ON THIS SHEET MUST BE MADE OR CIRCLED IN RED, WITH DATE AND NAME OF PERSON MAKING CHANGE.

DO NOT EXTEND NOTES THIS SIDE OF THIS LINE

RETURN TO LOS ANGELES COUNTY SURVEYOR

F.B. 256 PG. 133 Chief Party Notes by Date

351 66.91
34 38.72
7428.19

296.795

RETURN TO
LOS ANGELES COUNTY SURVEYOR

NOTE: ANY ADDITION OR CHANGES ON THIS SHEET MUST BE MADE OR CIRCLED IN RED. WITH DATE AND NAME OF PERSON MAKING CHANGE.

DO NOT EXTEND NOTES THIS SIDE OF THIS LINE

Date _____ Notes by _____ Chief Party _____ F. B. 256 PG. 134

Plotted by R.W. McAllister	W. O. No. _____ S. S. O. No. _____
Date 4/29/28	Location _____
Map No. B-173	Surveyed by _____
Plotting C'k'd by R. W. S.	Date _____
Date 1 7 1928	Indexed A. C. Johnson

Notes: ANY ADDITIONS OR CHANGES ON THIS SHEET MUST BE MADE OR CIRCLED IN Red. WITH DATE AND NAME OF PERSON MAKING CHANGE.

Do not extend notes this side of this line

RETURN TO

LOS ANGELES COUNTY SURVEYOR

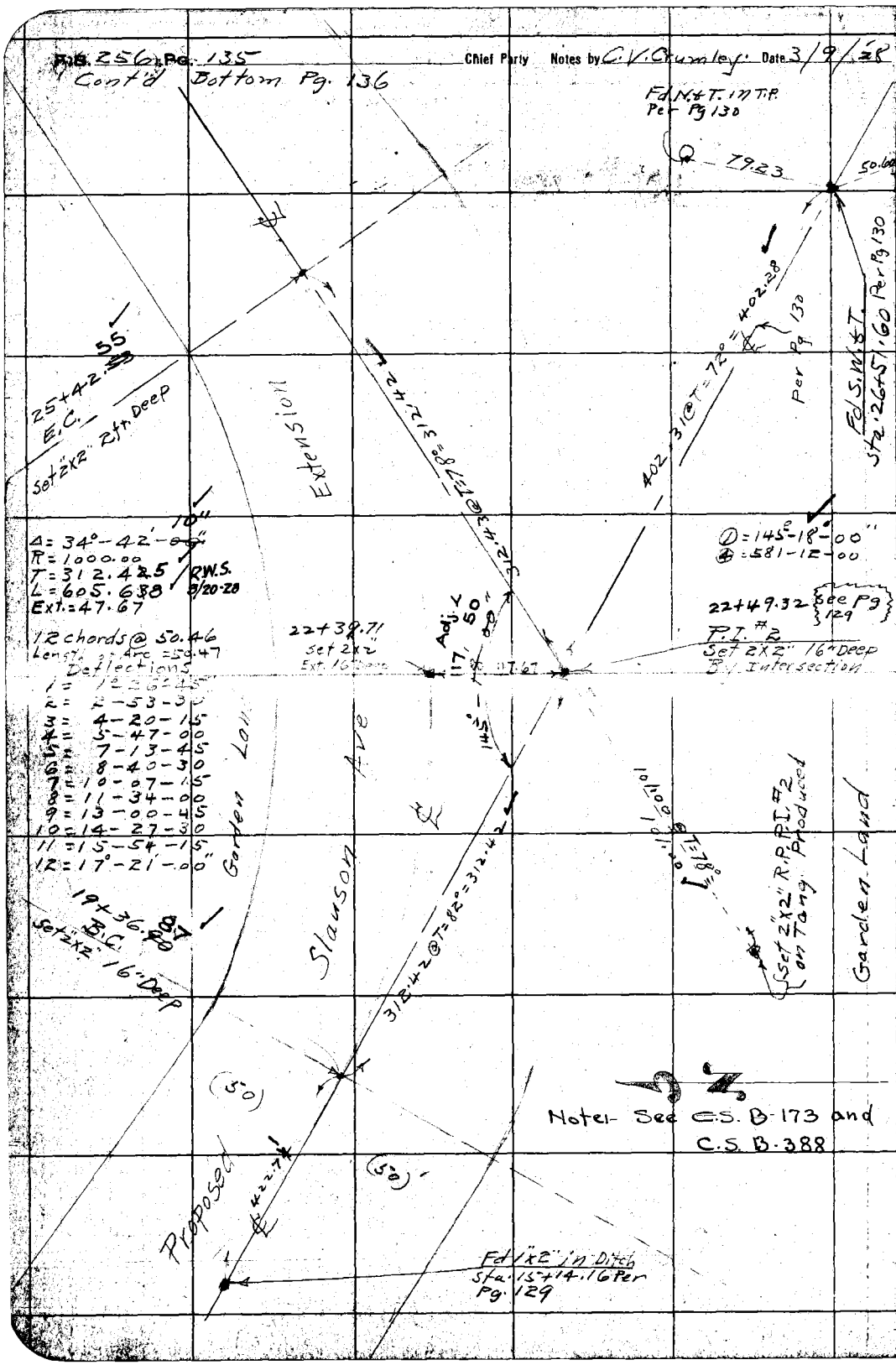

RETURN TO
LOS ANGELES COUNTY SURVEYOR
Do not extend notes this side of this line

Note: ANY ADDITIONS OR CHANGES ON THIS SHEET MUST BE MADE OR CIRCLED IN Red. WITH DATE AND NAME OF PERSON MAKING CHANGE.

Date _____ Notes by _____ Chief Party _____ F. B. 256 Pg. 136

Plotted by R.W. McGoodwin	W. O. No. 4022 Tape No. 015
Date 9/29/28	Location Slauson Ave
Map No. B-173	Surveyed by C.V. Crumley
Plotted by R.W.S.	Date March 7, 1928
Date OCT 17 1928	Indexed A. C. Johnson

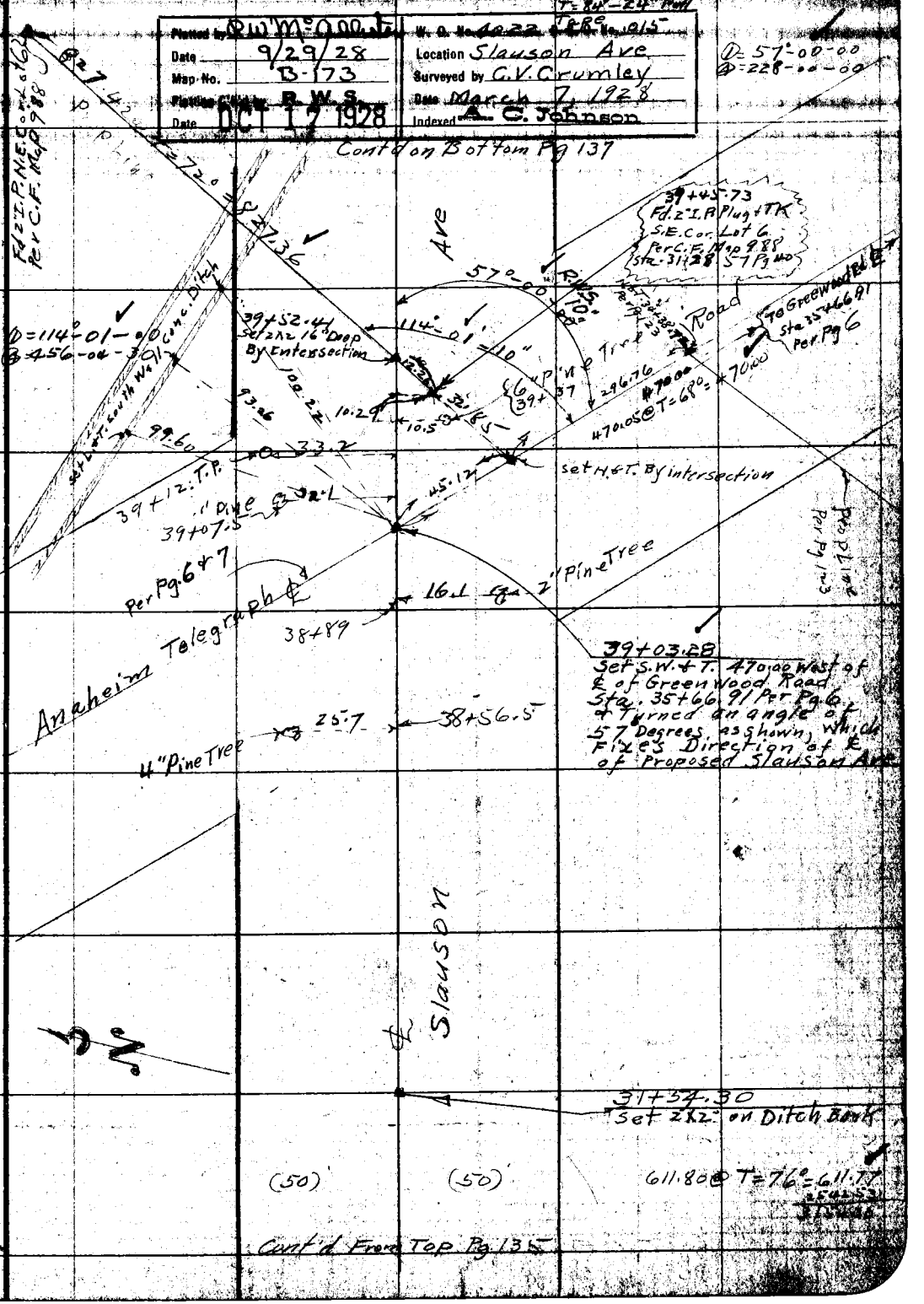

Note: ANY ADDITIONS OR CHANGES ON THIS SHEET MUST BE MADE OR CIRCLED IN Red. WITH DATE AND NAME OF PERSON MAKING CHANGE.

RETURN TO LOS ANGELES COUNTY SURVEYOR

Do not extend notes this side of this line

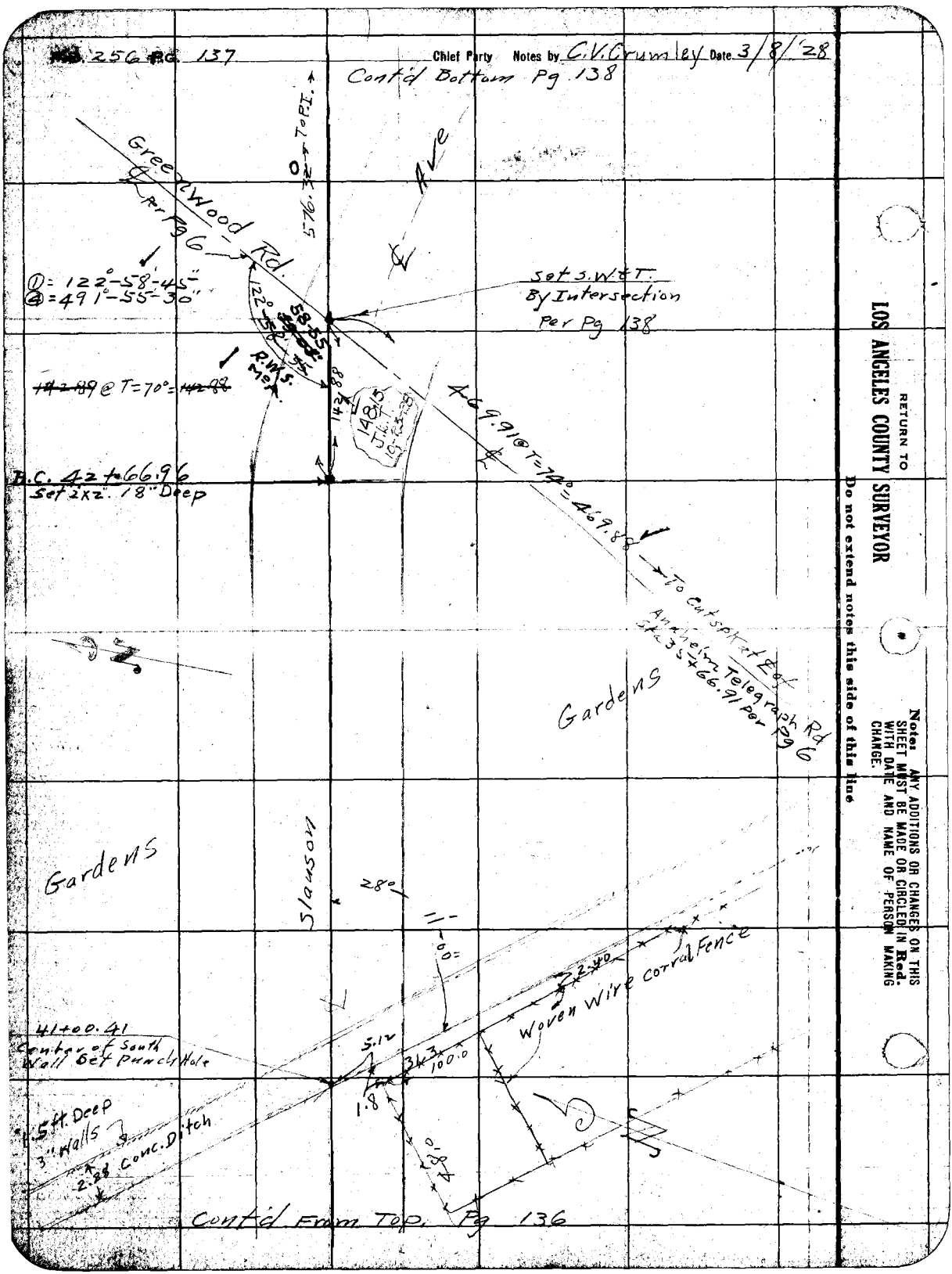

RETURN TO
LOS ANGELES COUNTY SURVEYOR
Do not extend notes this side of this line

Note: ANY ADDITIONS OR CHANGES ON THIS SHEET MUST BE MADE OR CIRCLED IN Red. WITH DATE AND NAME OF PERSON MAKING CHANGE.

Date _____ Notes by _____ Chief Party _____ F. B. 256 Pg. 138

Plotted by R.W. McMurtt	W. O. No. 4022 Tape No. 015
Date 9/29/28	Location Slauson Ave.
Map No. B-173	Surveyed by C.V. Crumley
Plotting C'k'd by R.W.S.	Date March 8, 1928
Date OCT 17 1928	Indexed A. C. Johnson

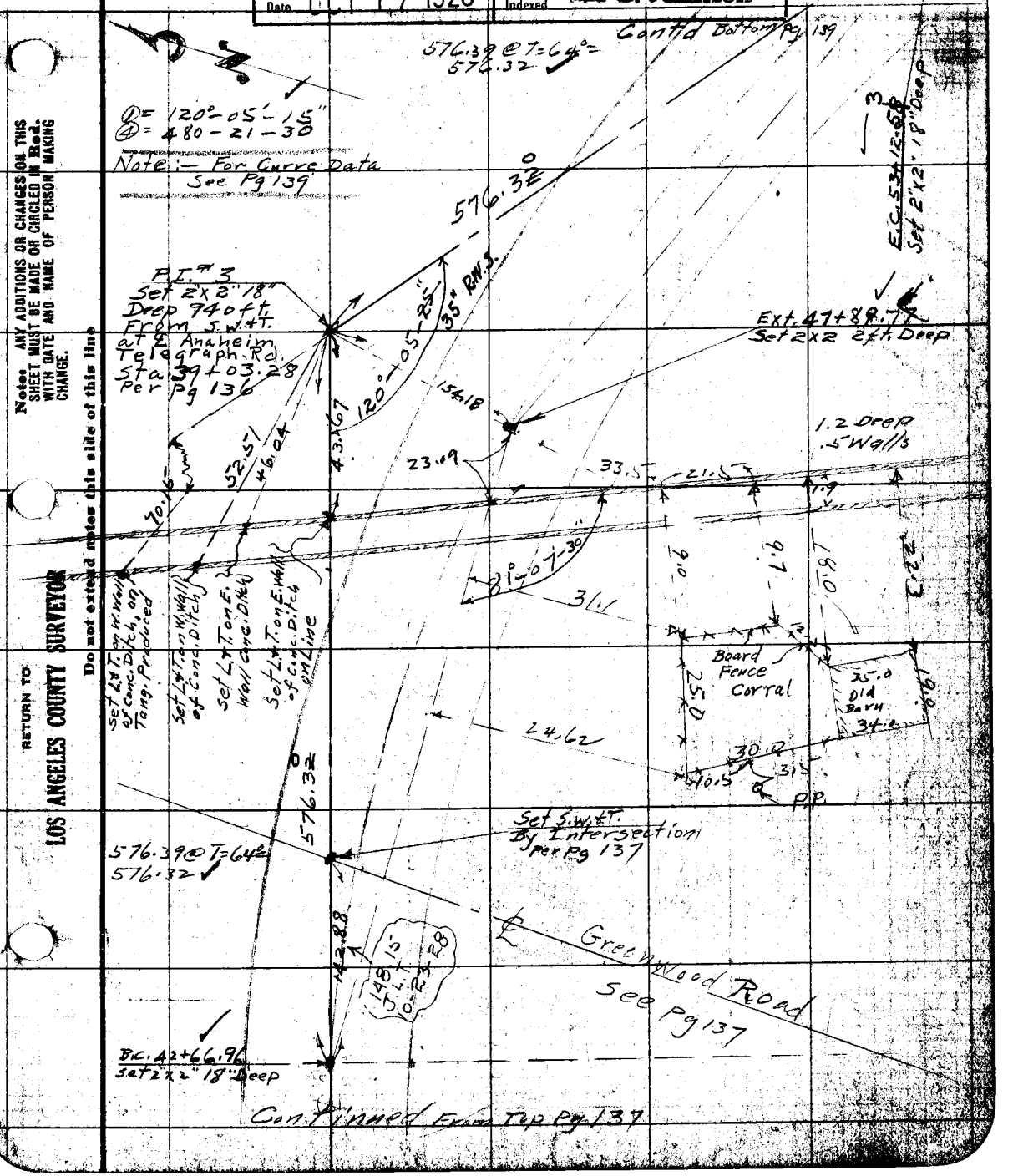

Notes: ANY ADDITIONS OR CHANGES ON THIS SHEET MUST BE MADE OR CIRCLED IN Red. WITH DATE AND NAME OF PERSON MAKING CHANGE.

RETURN TO LOS ANGELES COUNTY SURVEYOR

Do not extend notes this side of this line

F.B. 256 Pg. 139 Chief Party Notes by H.S. Johnson Date 3/14/78

Cont To Foot of Pg.

1163.21 @ T=80° =
1163.18
5312.58
6475.76
64+75.76

Set 2X2" 16" Deep
700 ft. Northerly From
℄ of Anaheim Telegraph
Rd & Gage Rd, Sta.
53+45.88 per Pg 7
+132

700.00

700.00 @ T=64° =
700.00

90°-00
360°-00

Gage Rd ℄

92°-54-30

① = 92°-54-30"
④ = 371-38-15

Fd 2" I.P.
S.W. Cr. Lt 18
Per C.F. Map 988

Fd 1" I.P.
.15 W 13 S.
of 2" Pipe

Anaheim Telegraph Rd ℄

Extension ℄

63-04-50

① (63° 04 45)
④ (252 19 30)

5312.58
534.00 @ T=80° = 533.99
5846.57

424.26 @ T=70° = 424.22

58+46.57
Set 2X2 By Intersection 1 ft. Deep.

Curve #3 Pg 138

L = 59°-54-25
L = 29-57-10

R = 1000.00
T. = 576.30
Ext = 154.18
L = 1045.57

424.22

Fd 2" I.P. Plug Jck.
N.E. Cor. Lt #11
Per C.F. Map 988

Proposed Slauson Ave ℄

Deflections
20 Chords @ 52.26

1 = 1°-29-52"
2 = 2°-59-44
3 = 4-29-36
4 = 5-59-28
5 = 7-29-20
6 = 8-59-12
7 = 10-29-04
8 = 11-58-56
9 = 13-28-48
10 = 14-58-40
11 = 16-28-32
12 = 17-58-24
13 = 19-28-16
14 = 20-58-08
15 = 22-28-00
16 = 23-57-52
17 = 25-27-44
18 = 26-57-36
19 = 28-27-28
20 = 29-57-20

(50) (50)

Set 2X2 18" Deep
E.C. 53+12.58 (see Pg 138)

Cont'd From Top Pg 138

RETURN TO
LOS ANGELES COUNTY SURVEYOR

Do not extend notes this side of this line

Notes: ANY ADDITIONS OR CHANGES ON THIS SHEET MUST BE MADE OR CIRCLED IN Red. WITH DATE AND NAME OF PERSON MAKING CHANGE.

Date _____ Notes by _____ Chief Party _____ F. B. 256 PG. 140

Plotted by R.W. McAllister	W. O. No. 4022 Tape No. 015
Date 9/29/28	Location Slauson Ave
Map No. B173	Surveyed by H.S. Johnson
Plotting Ch'd by R.W.S.	Date March 14, 1928
Date OCT 17 1928	Indexed A. C. Johnson

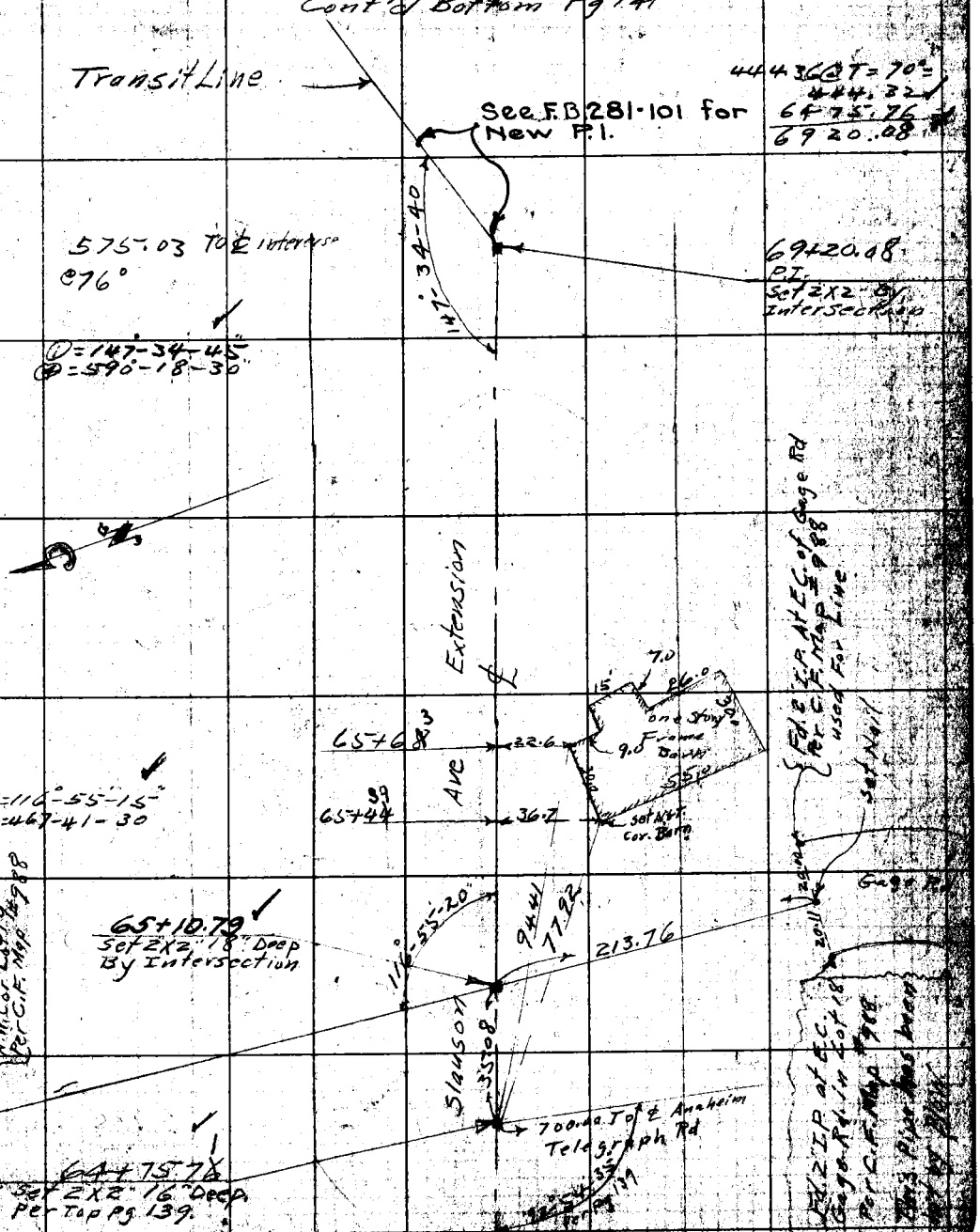

Note: ANY ADDITIONS OR CHANGES ON THIS SHEET MUST BE MADE OR CIRCLED IN Red. WITH DATE AND NAME OF PERSON MAKING CHANGE.

RETURN TO LOS ANGELES COUNTY SURVEYOR

Do not extend notes this side of this line

F.B. 256 Pg. 141 Chief Party Notes by C.V. Crumley Date 3/16/28

Continued on Bottom Pg 142

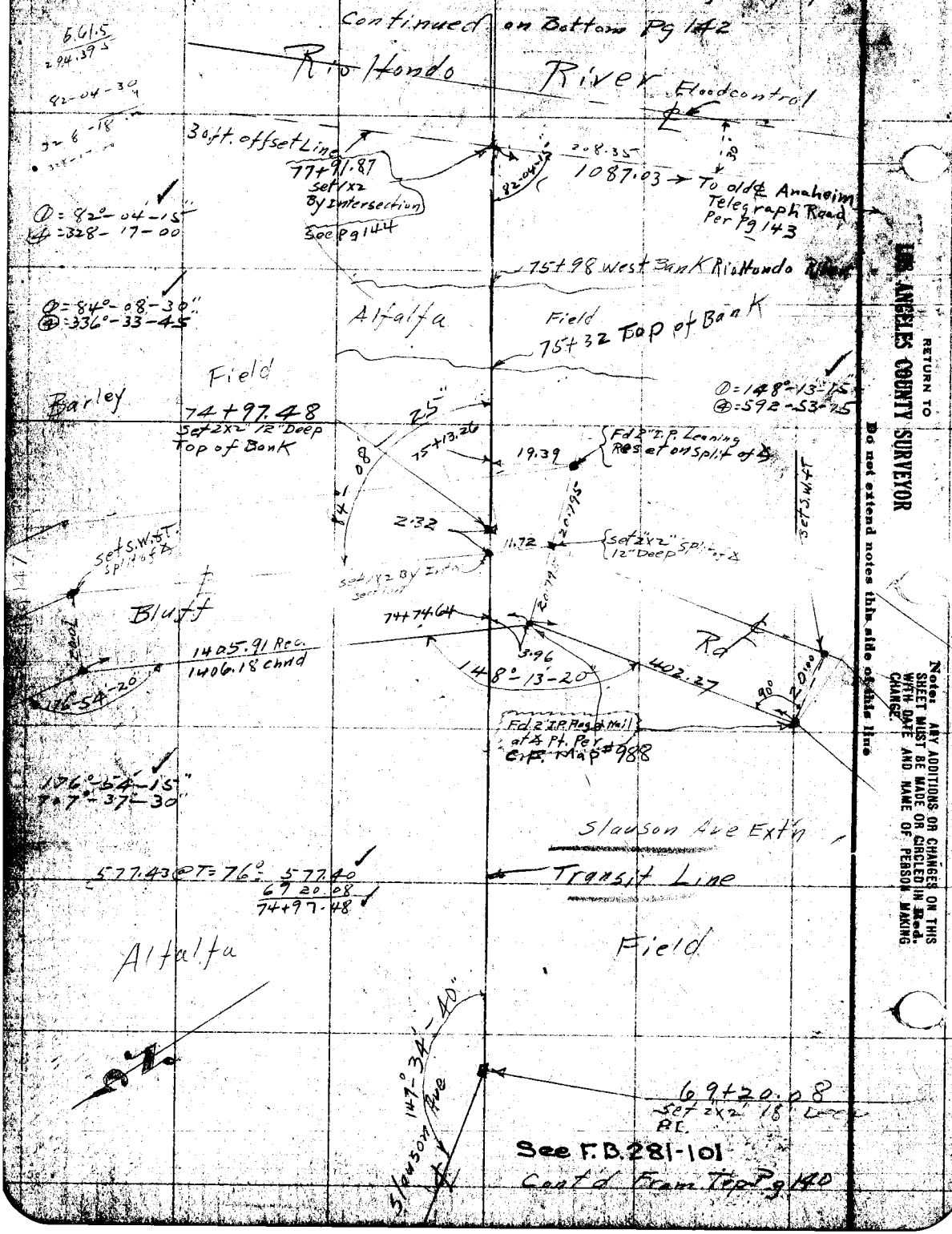

See F.B. 281-101
Cont'd From Top Pg 140

RETURN TO
LOS ANGELES COUNTY SURVEYOR
Do not extend notes this side of this line
Note: ANY ADDITIONS OR CHANGES ON THIS SHEET MUST BE MADE OR CIRCLED IN Red. WITH DATE AND NAME OF PERSON MAKING CHANGE.

Date _____ Notes by _____ Chief Party _____ F. B. 256 Pg. 142

Plotted by [illegible]	W. O. No. 4022 Tape No. 015
Date 9/29/28	Location Slauson Ave
Map No. B-173	Surveyed by C. V. Crumley
Plotting C'k'd by R. W. S.	Date March 19, 1928
Date OCT 17 1928	Indexed C. Johnson

Notes: ANY ADDITIONS OR CHANGES ON THIS SHEET MUST BE MADE OR CIRCLED IN Red. WITH DATE AND NAME OF PERSON MAKING CHANGE.

RETURN TO LOS ANGELES COUNTY SURVEYOR

Do not extend notes this side of this line

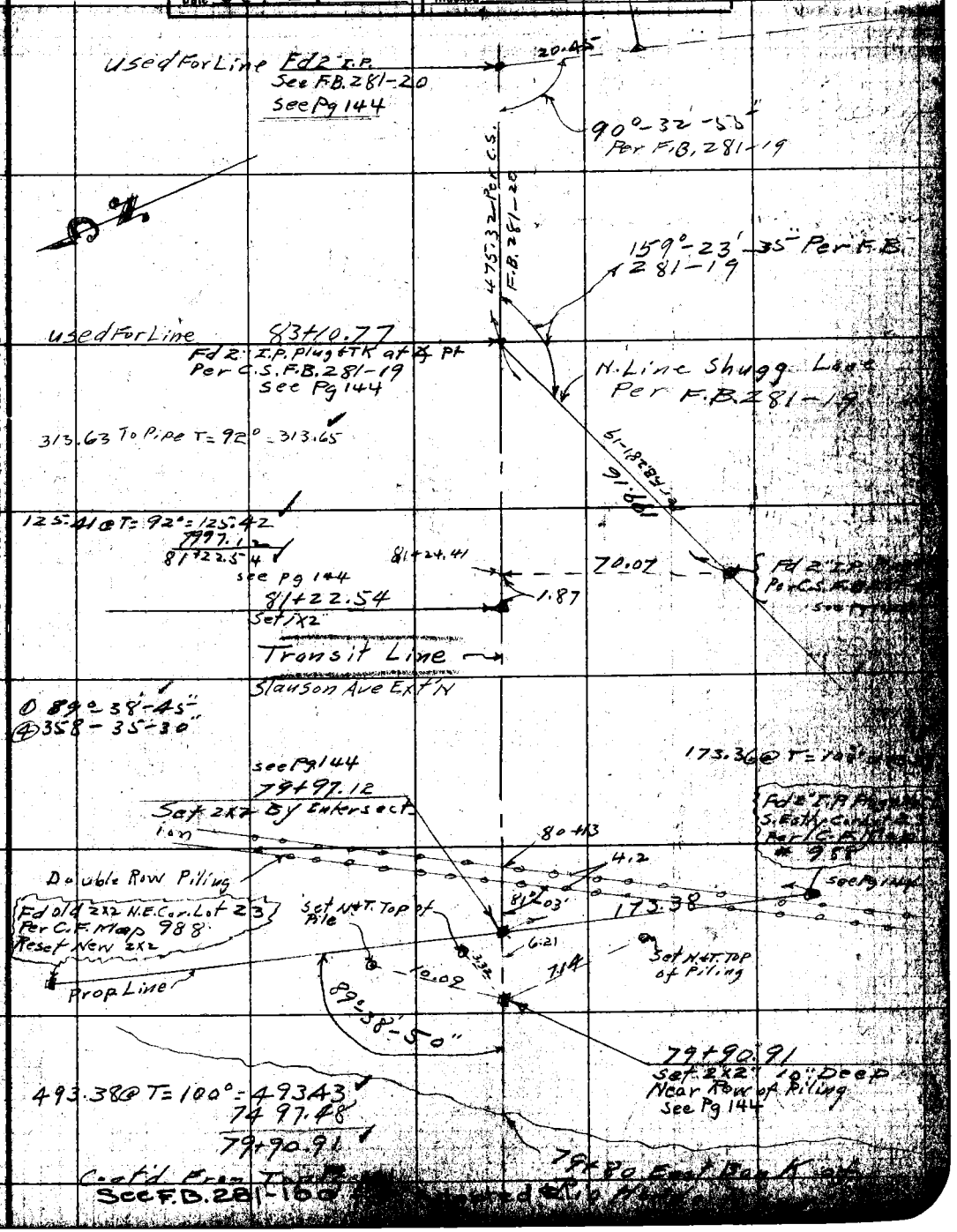

F.B. 256 Pg. 143 Chief Party Notes by C.V. Crumley Date 3/21/28

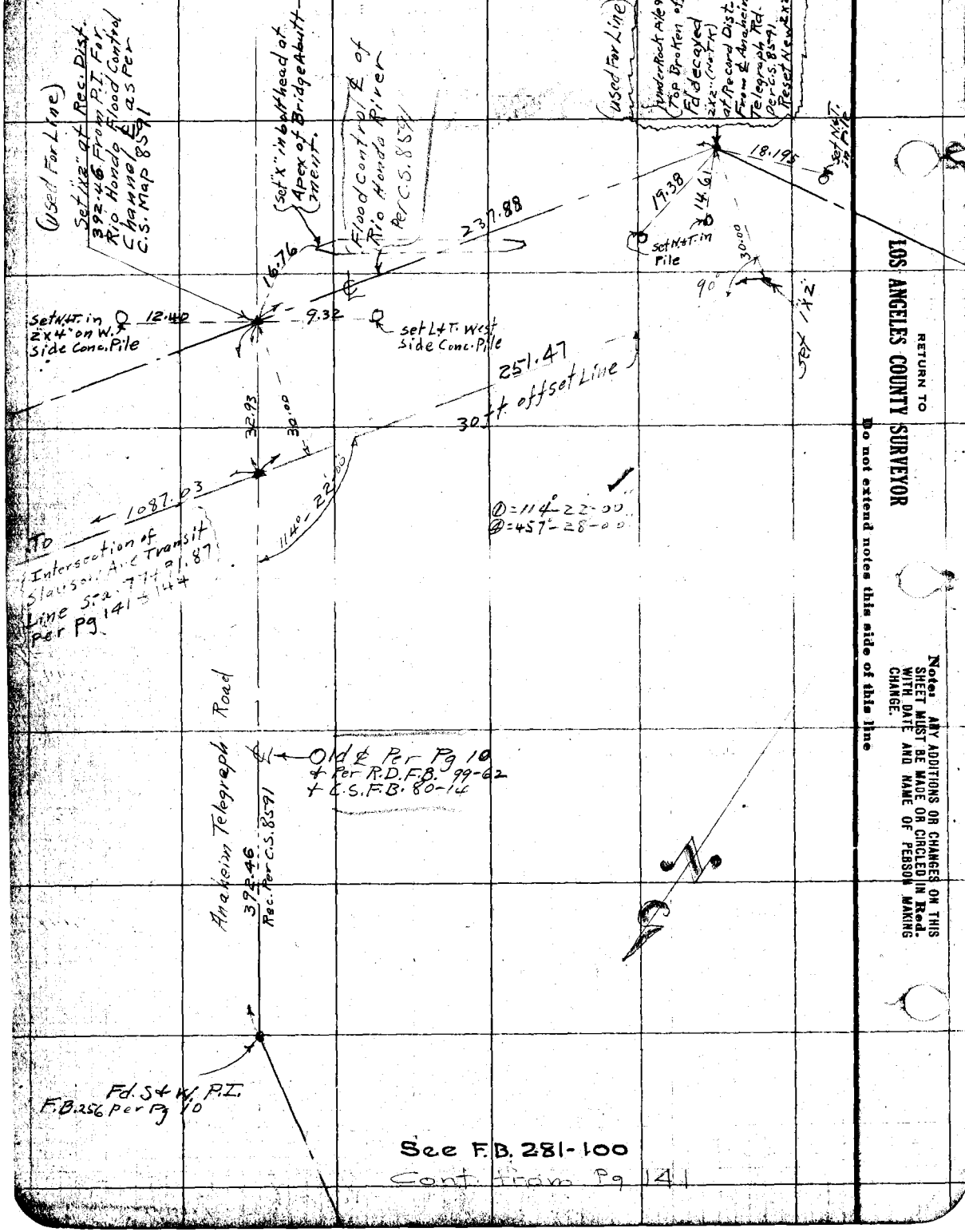

See F.B. 281-100

Cont. from Pg 141

RETURN TO
LOS ANGELES COUNTY SURVEYOR

Do not extend notes this side of this line

Notes. ANY ADDITIONS OR CHANGES ON THIS SHEET MUST BE MADE OR CIRCLED IN Red. WITH DATE AND NAME OF PERSON MAKING CHANGE.

Date _____ Notes by _____ Chief Party _____ F. B. 256 Pg. 144

Plotted by R.W. McAllister	W. O. No. 4022 Page No. 015
Date 9/29/28	Location Slauson Ave
Map No. B-173	Surveyed by C.V. Crumley
Plotting Ch'd by R.W.S.	Date March 22, 1928
Date OCT 17 1928	Indexed C. Johnson

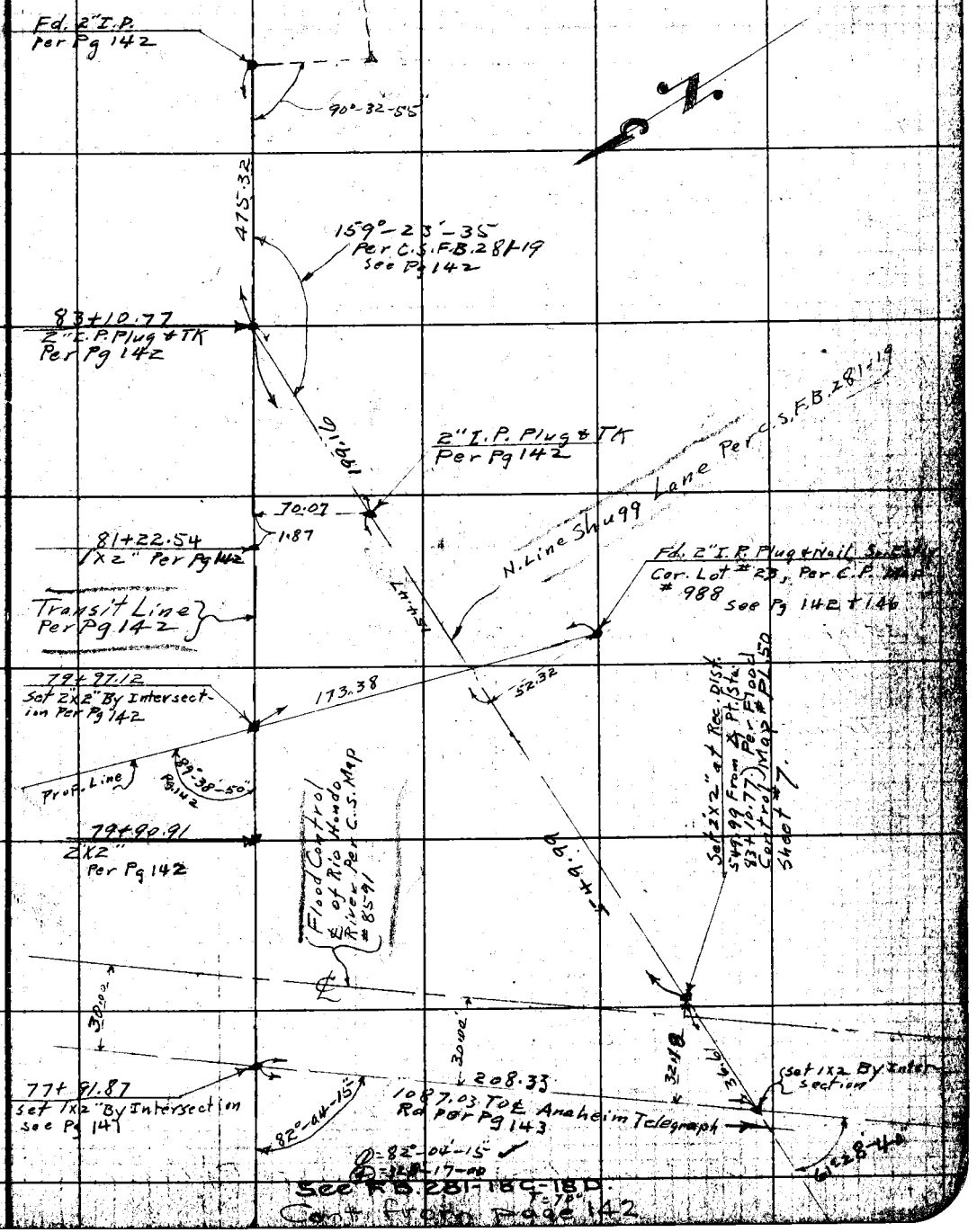

See F.B. 281-18C-18D.

Cont. from Page 142

Note: ANY ADDITIONS OR CHANGES ON THIS SHEET MUST BE MADE OR CIRCLED IN Red. WITH DATE AND NAME OF PERSON MAKING CHANGE.

RETURN TO LOS ANGELES COUNTY SURVEYOR

Do not extend notes this side of this line

F.B. 256 Pg. 145 Chief Party Notes by C.V. Crumley Date 3/23-24/28

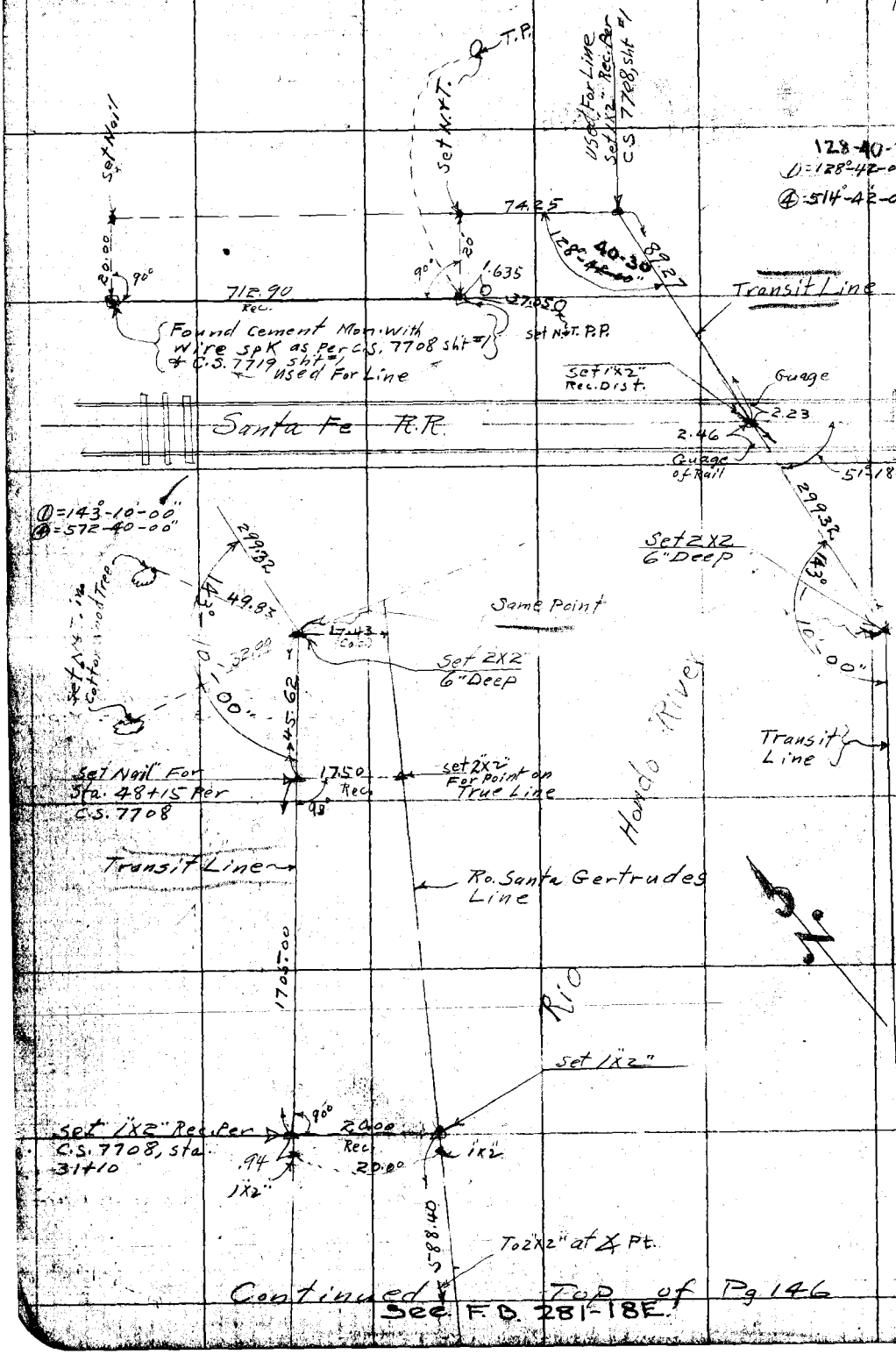

Continued T.O.P. of Pg. 146

See F.B. 281-18E.

RETURN TO
LOS ANGELES COUNTY SURVEYOR
Do not extend notes this side of this line
Notice: ANY ADDITIONS OR CHANGES ON THIS SHEET MUST BE MADE OR CIRCLED IN Red. WITH DATE AND NAME OF PERSON MAKING CHANGE.

Date _____ Notes by _____ Chief Party _____ F. B. 256 Pg 146

Plotted by [illegible]	W. O. No. 4022 Tape No. .015
Date 9/29/28	Location Slauson Ave Ext'n
Map No. B-173	Surveyed by C.V. Crumley
Plotting C'k'd by R. W. S.	Date April 2-4, 1928
Date OCT 17 1928	Indexed A. C. Johnson

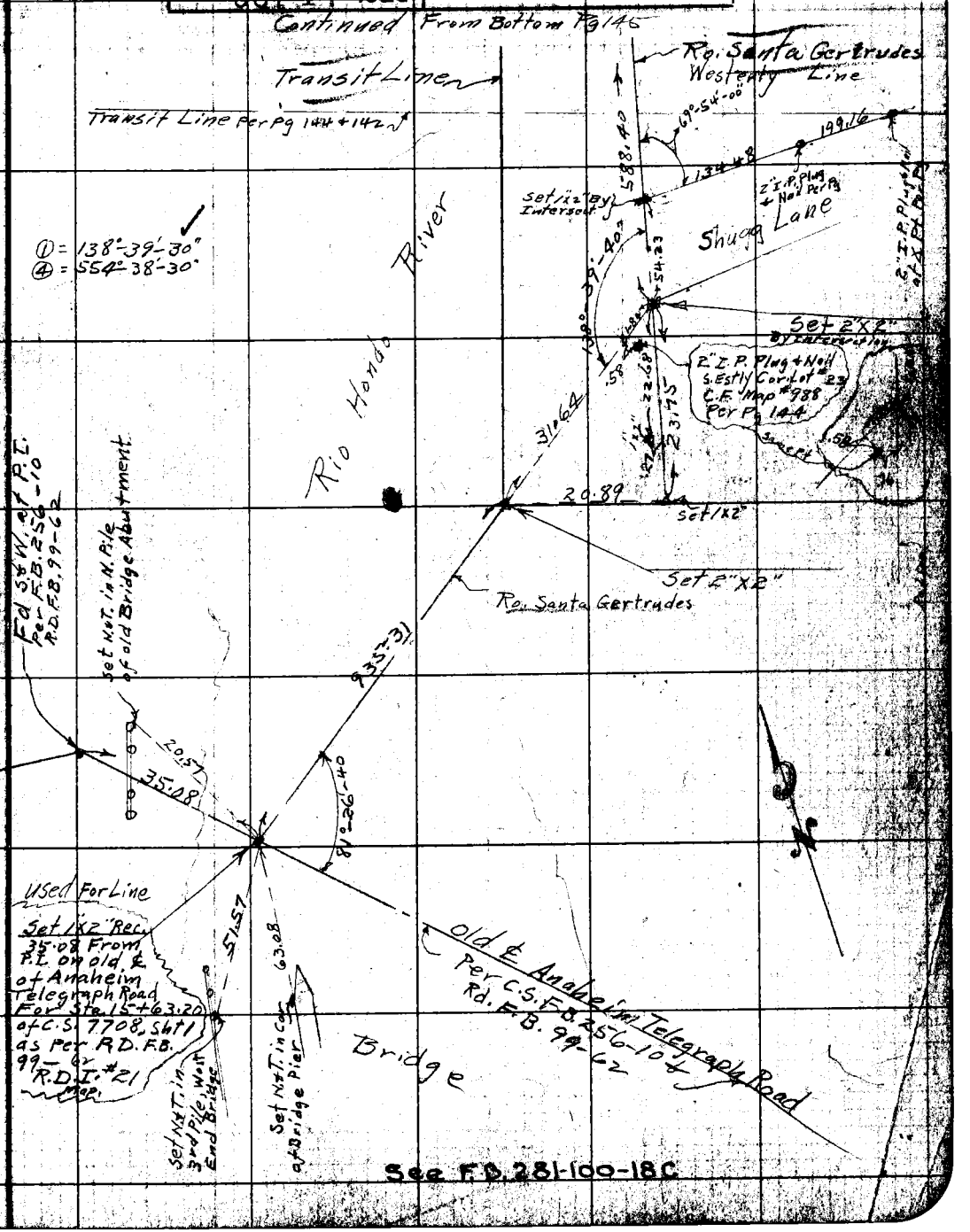

Notes: ANY ADDITIONS OR CHANGES ON THIS SHEET MUST BE MADE OR CIRCLED IN Red. WITH DATE AND NAME OF PERSON MAKING CHANGE.

RETURN TO LOS ANGELES COUNTY SURVEYOR

Do not extend notes this side of this line

F.B. _____ Pg. _____ Chief Party _____ Notes by _____ Date _____

RETURN TO

LOS ANGELES COUNTY SURVEYOR

Do not extend notes this side of this line

Note: ANY ADDITIONS OR CHANGES ON THIS SHEET MUST BE MADE OR CIRCLED IN Red. WITH DATE AND NAME OF PERSON MAKING CHANGE.

Date _____ Notes by _____ Chief Party _____ F. B. 2[illegible] PG. 147

Plotted by R.W.McQuillen	W. O. No. 4022 S. O. No.
Date 9/29/28	Location Slauson Ave
Map No. B173	Surveyed by C.V. Crumley
Plotting C'k'd by R.W.S.	Date March 15 & 16, 1928
Date OCT 17 1928	Indexed C. Johnson

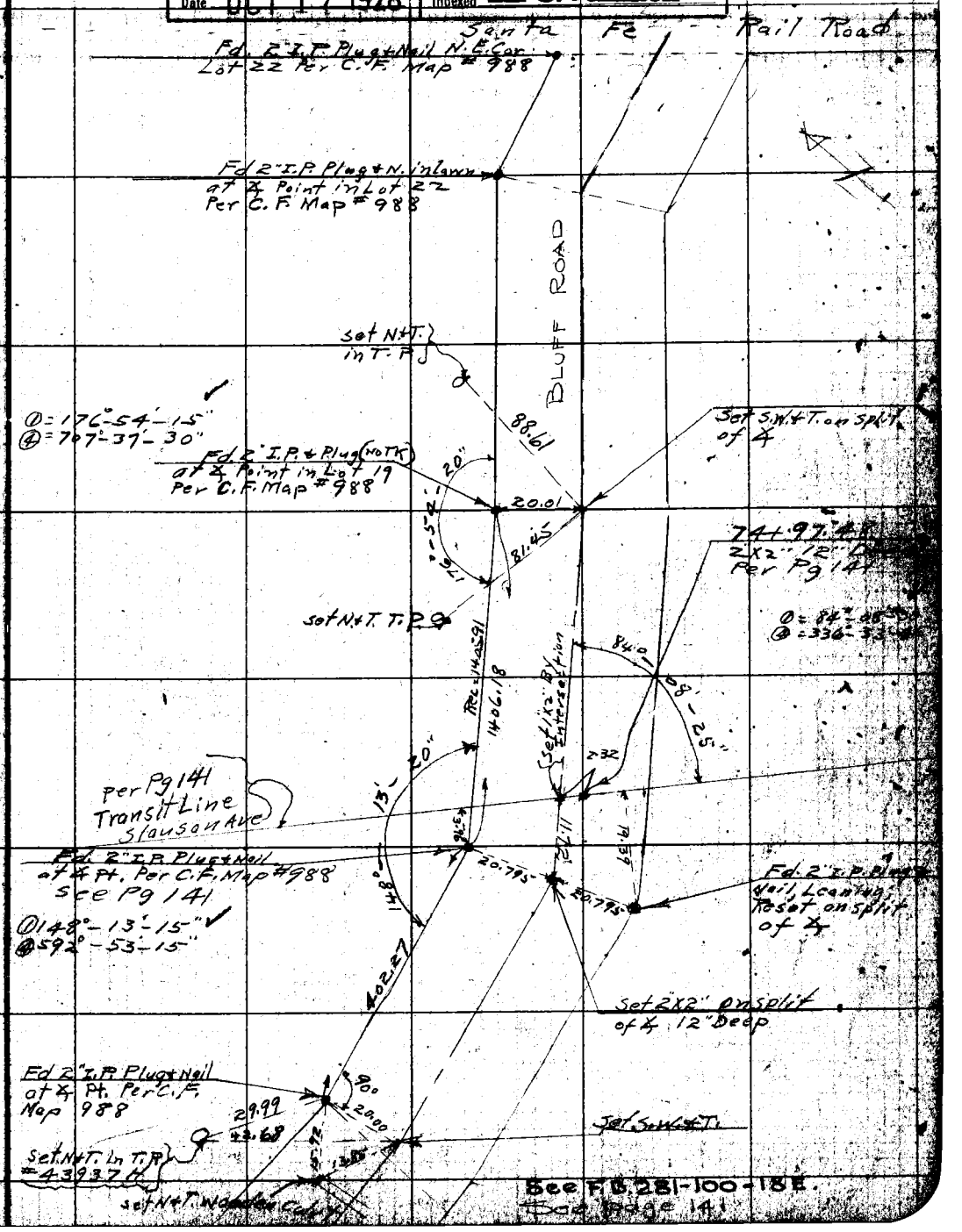

See F.B. 281-100-18E.
See Page 141

Note: ANY ADDITIONS OR CHANGES ON THIS SHEET MUST BE MADE OR CIRCLED IN Red. WITH DATE AND NAME OF PERSON MAKING CHANGE.

RETURN TO LOS ANGELES COUNTY SURVEYOR

Do not extend notes this side of this line

F.B. 256 PG. 148 Chief Party Notes by Date

RETURN TO

LOS ANGELES COUNTY SURVEYOR

Do not extend notes this side of this line

Notes ANY ADDITIONS OR CHANGES ON THIS SHEET MUST BE MADE OR CARCLED IN Red. WITH DATE AND NAME OF PERSON MAKING CHANGE.

Date _____ Notes by _____ Chief Party BUTLER F.B. 256 PG. 149

Platted by	W. O. No. 3108 D. S. O. No.
Date	Location ANA-TELE-RD
Map No.	Surveyed by BUTLER
Platting C'k'd by	Date 1/31
Date	Indexed A. C. Johnson 1-5-31

Note: ANY ADDITIONS OR CHANGES ON THIS SHEET MUST BE MADE OR CIRCLED IN Red. WITH DATE AND NAME OF PERSON MAKING CHANGE.

RETURN TO LOS ANGELES COUNTY SURVEYOR

Do not extend notes this side of this line

WO 3108

ADD. TO POG

(prop) SLAUSON AVE

GARFIELD AVE TO ANA-TELE-RD

&

ANA-TELE-RD

AT & S.F. RR TO Norwalk [illegible] Mills.

NOTE: There are no IMP. on prop Slauson Ave in 100' R/W between Garfield & Ana-Tele-RD except nursery shown on next page & exceptions [illegible]

Butler
Brett
Auer
Holiday
Mannion

Ref: FB 256 - FB 365
CS B-388

F.B. 256 PG. 150 BUTLER Chief Party Notes by BUTLER Date 12/30

TO NEXT PG.

ADD. TOPOG

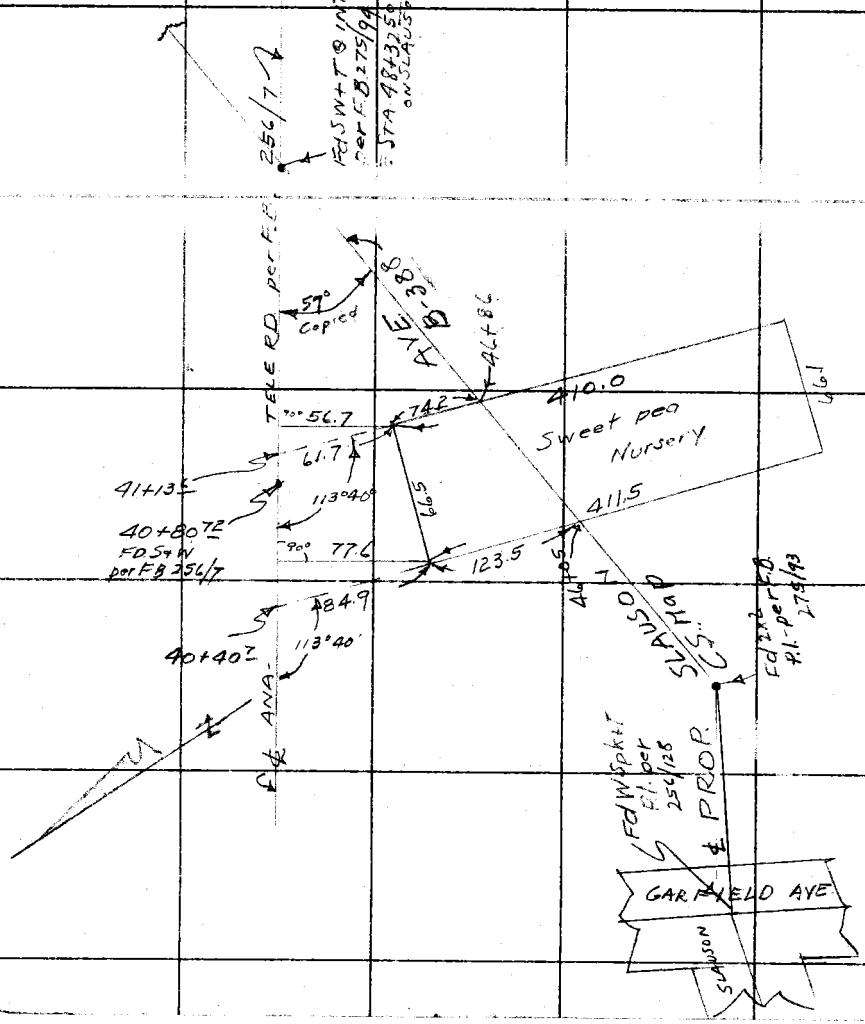

RETURN TO
LOS ANGELES COUNTY SURVEYOR

Do not extend notes this side of this line

Notes: ANY ADDITIONS OR CHANGES ON THIS SHEET MUST BE MADE OR CHANGED IN Red. WITH DATE AND NAME OF PERSON MAKING CHANGE.

Date 12/30 Notes by BUTLER Chief Party BUTLER F.B. 256 PG. 151

Platted by	W. O. No. 3108 O. S. O. No.
Date	Location ANA-TELE-RD
Map No.	Surveyed by BUTLER
Platting C'k'd by	Date 12/30
Date	Indexed A. C. Johnson

Notes: ANY ADDITIONS OR CHANGES ON THIS SHEET MUST BE MADE OR CIRCLED IN Red. WITH DATE AND NAME OF PERSON MAKING CHANGE.

Do not extend notes this side of this line

RETURN TO LOS ANGELES COUNTY SURVEYOR

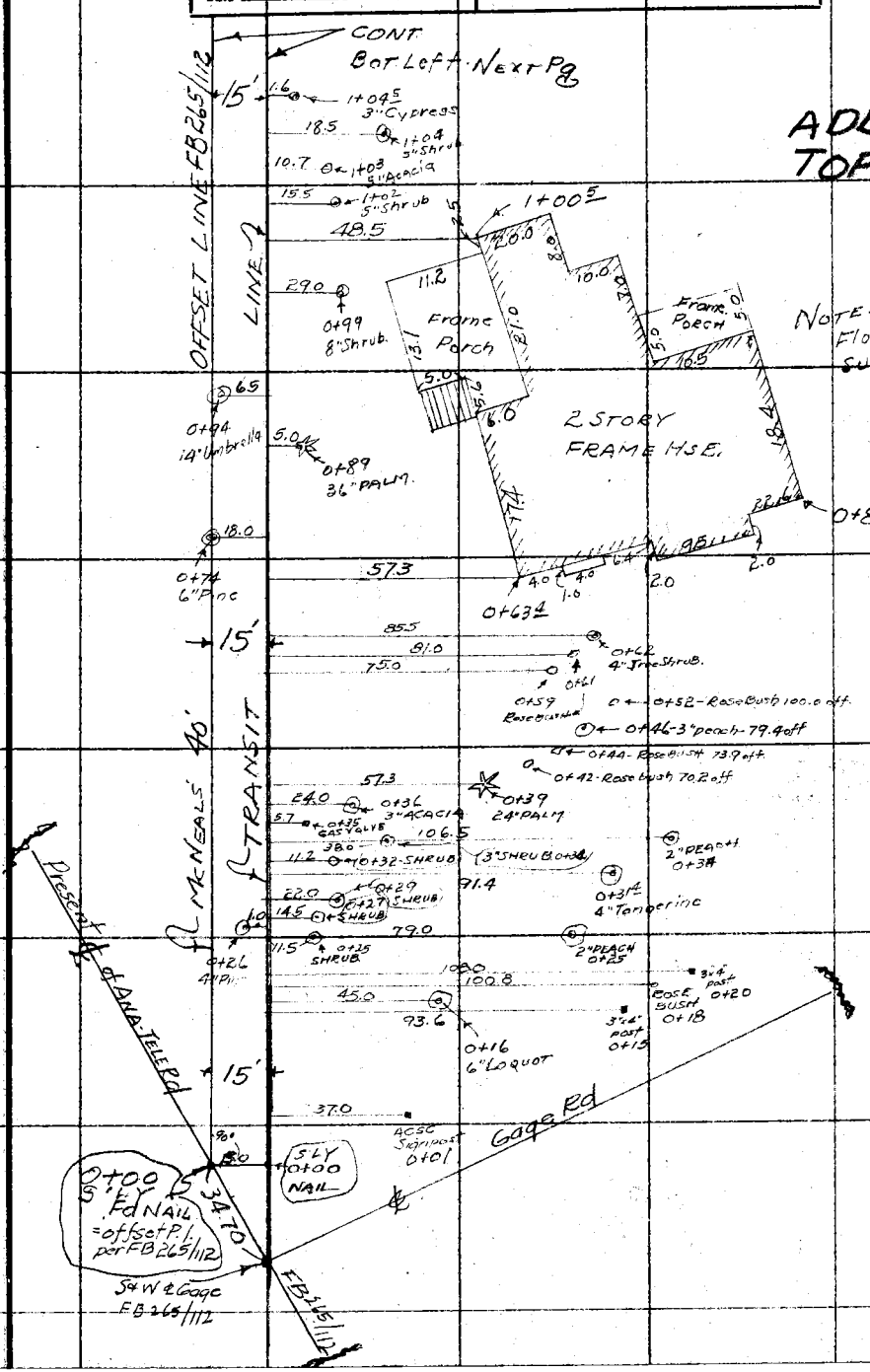

F.B. 256 PG. 152 BUTLER Chief Party Notes by BUTLER Date 12/30

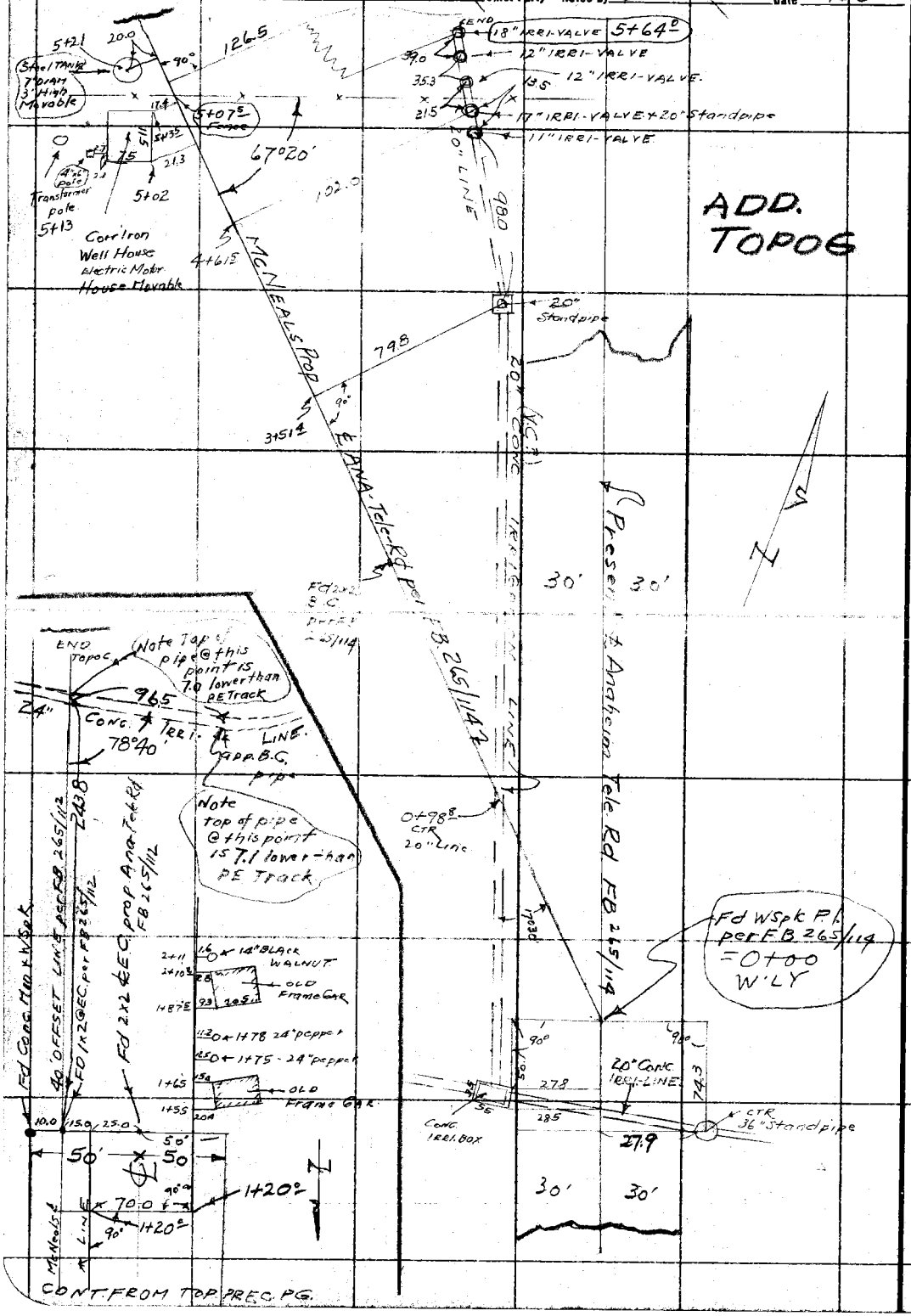

RETURN TO
LOS ANGELES COUNTY SURVEYOR
Do not extend notes this side of this line

Note: ANY ADDITIONS OR CHANGES ON THIS SHEET MUST BE MADE ON CIRCLED IN Red. WITH DATE AND NAME OF PERSON MAKING CHANGE.

Date 12/30 Notes by BUTLER Chief Party BUTLER F.B. 256 Pg. 159

Platted by	W. O. No. 3108 O. S. O. No.
Date	Location Ana-Tele Rd
Map No.	Surveyed by BUTLER
Platting C'k'd by	Date 12/30
Date	Indexed A. C. Johnson

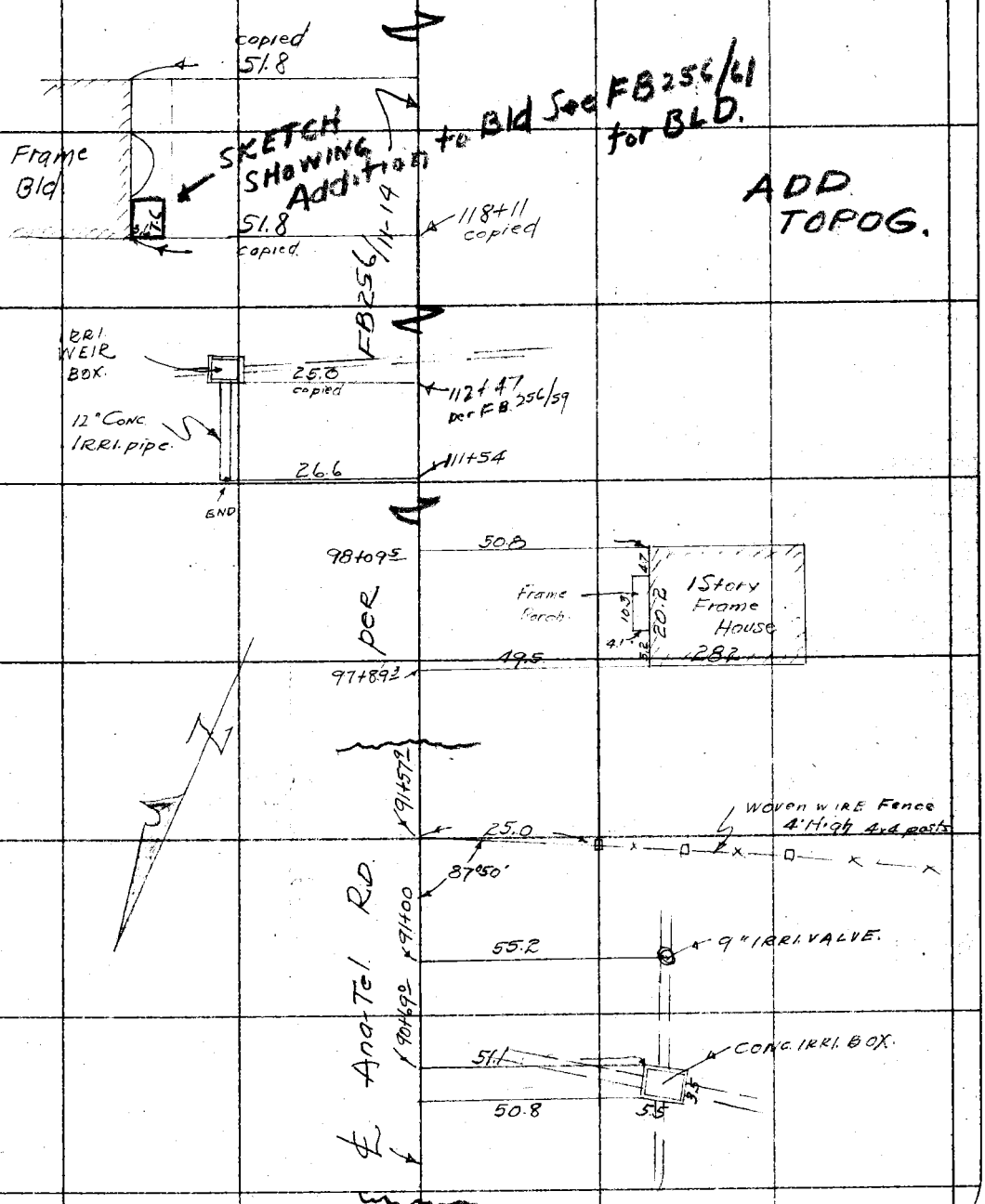

Notes: ANY ADDITIONS OR CHANGES ON THIS SHEET MUST BE MADE OR CIRCLED IN Red. WITH DATE AND NAME OF PERSON MAKING CHANGE.

Do not extend notes this side of this line

RETURN TO LOS ANGELES COUNTY SURVEYOR

F.B. 256 PG. 154 BUTLER Chief Party Notes by BUTLER Date 12/30.

ADD TOPOG

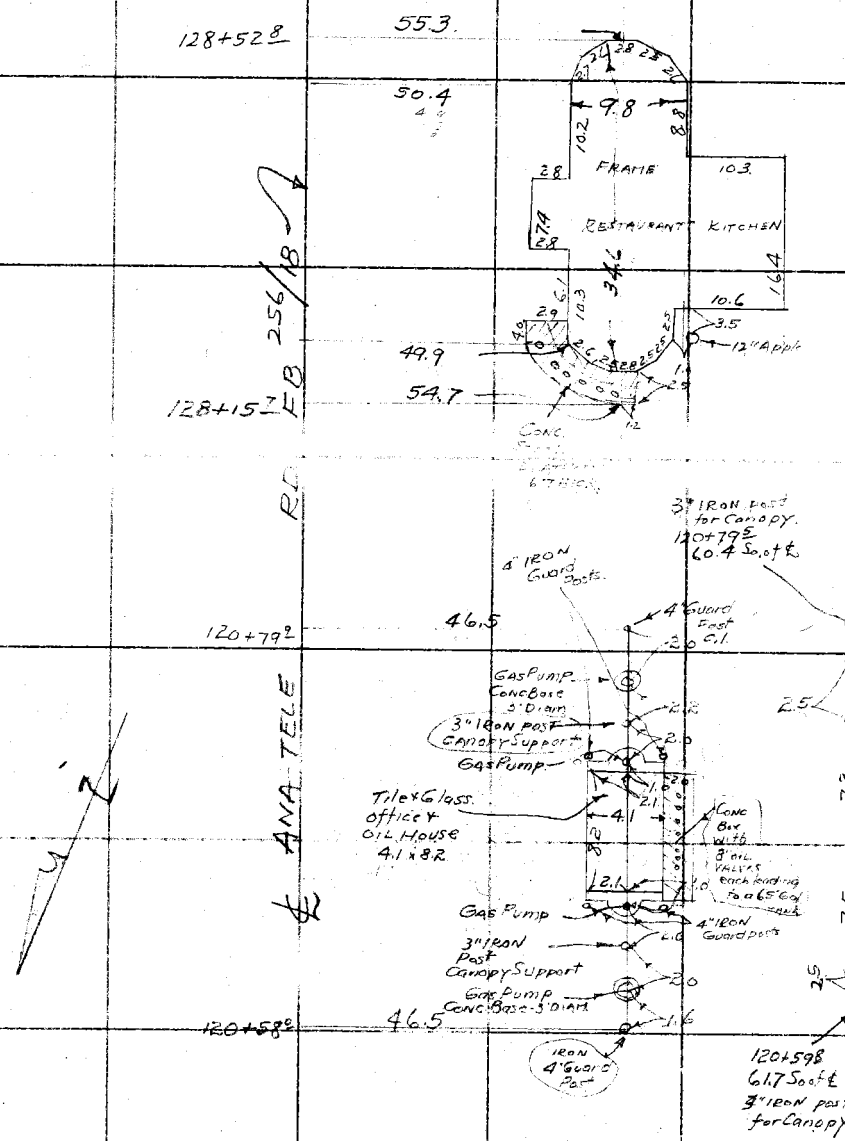

RETURN TO
LOS ANGELES COUNTY SURVEYOR

Do not extend notes this side of this line

Notes: ANY ADDITIONS OR CHANGES ON THIS SHEET MUST BE MADE OR CHANGED IN Red. WITH DATE AND NAME OF PERSON MAKING CHANGE.

19.7

Date 12/30 Notes by BUTLER Chief Party BUTLER F.B. 256 PG. 155

Platted by	W. O. No. 3108 O. S. O. No.
Date	Location ANA-TEL-RD.
Map No.	Surveyed by BUTLER
Platting C'k'd by	Date 12/30
Date	Indexed C. Johnson

Note: ANY ADDITIONS OR CHANGES ON THIS SHEET MUST BE MADE OR CIRCLED IN Red. WITH DATE AND NAME OF PERSON MAKING CHANGE.

Do not extend notes this side of this line

RETURN TO LOS ANGELES COUNTY SURVEYOR

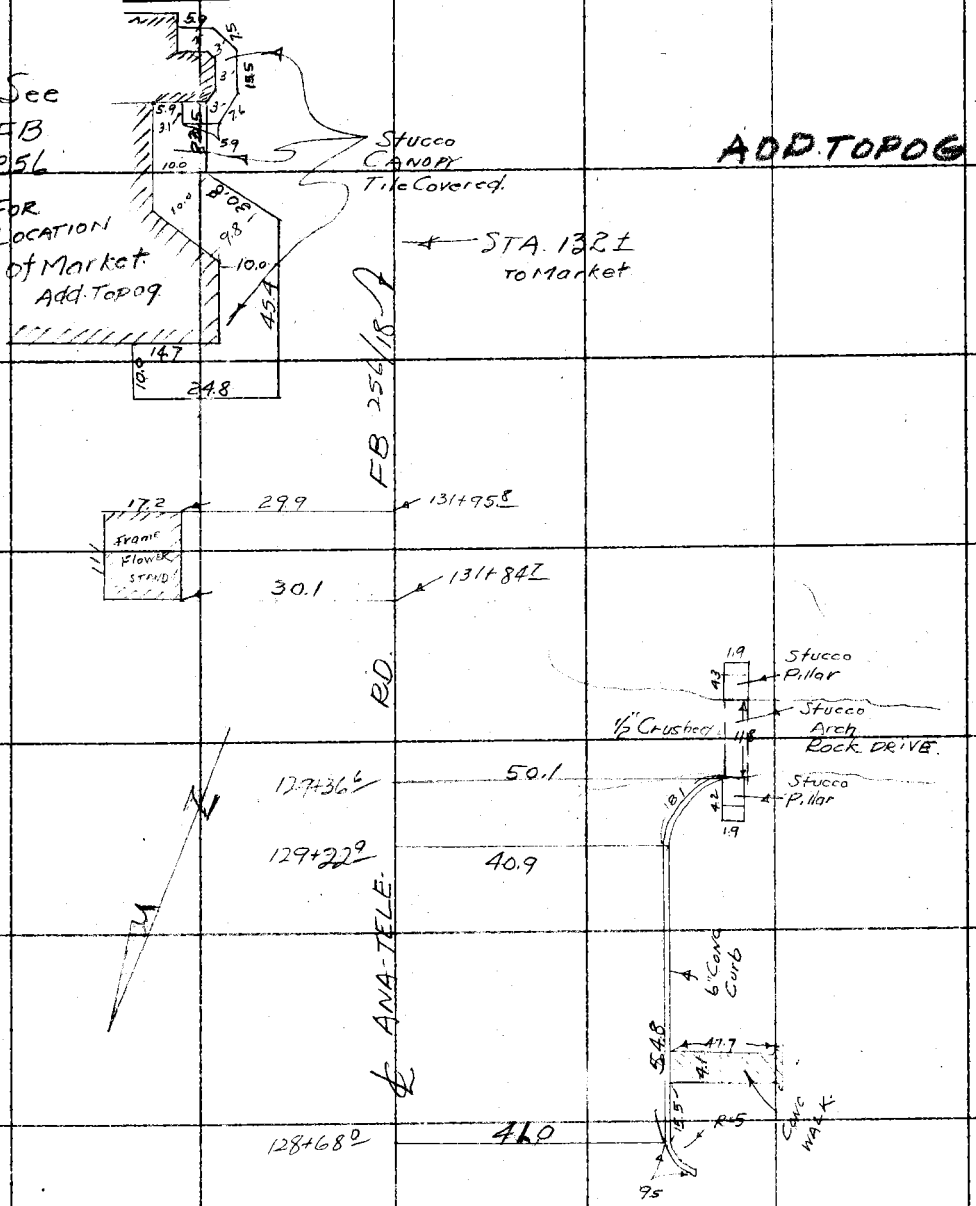

F.B. 256 PG. 156 BUTLER Chief Party Notes by BUTLER Date 12/30

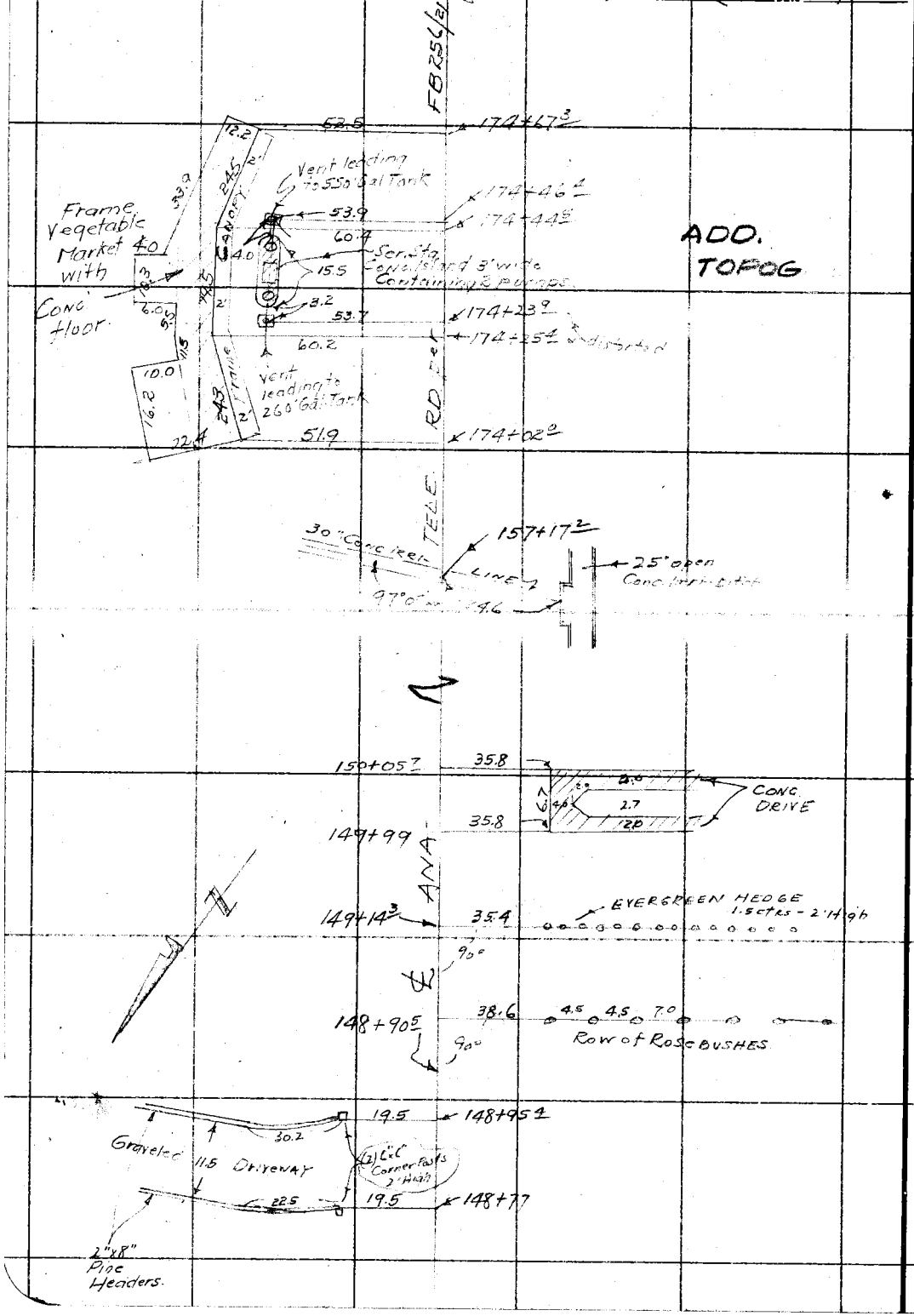

RETURN TO
LOS ANGELES COUNTY SURVEYOR

Do not extend notes this side of this line

Note: ANY ADDITIONS OR CHANGES ON THIS SHEET MUST BE MADE OR CIRCLED IN Red. WITH DATE AND NAME OF PERSON MAKING CHANGE.

Date 1/31 Notes by BUTLER Chief Party BUTLER F.B. 256 PG. 157

Platted by	W. O. No. 3108 D. S. O. No.
Date	Location ANA-TEL-RD.
Map No.	Surveyed by BUTLER
Platting C'k'd by	Date 1/31.
Date	Indexed

ADD. TOPOG

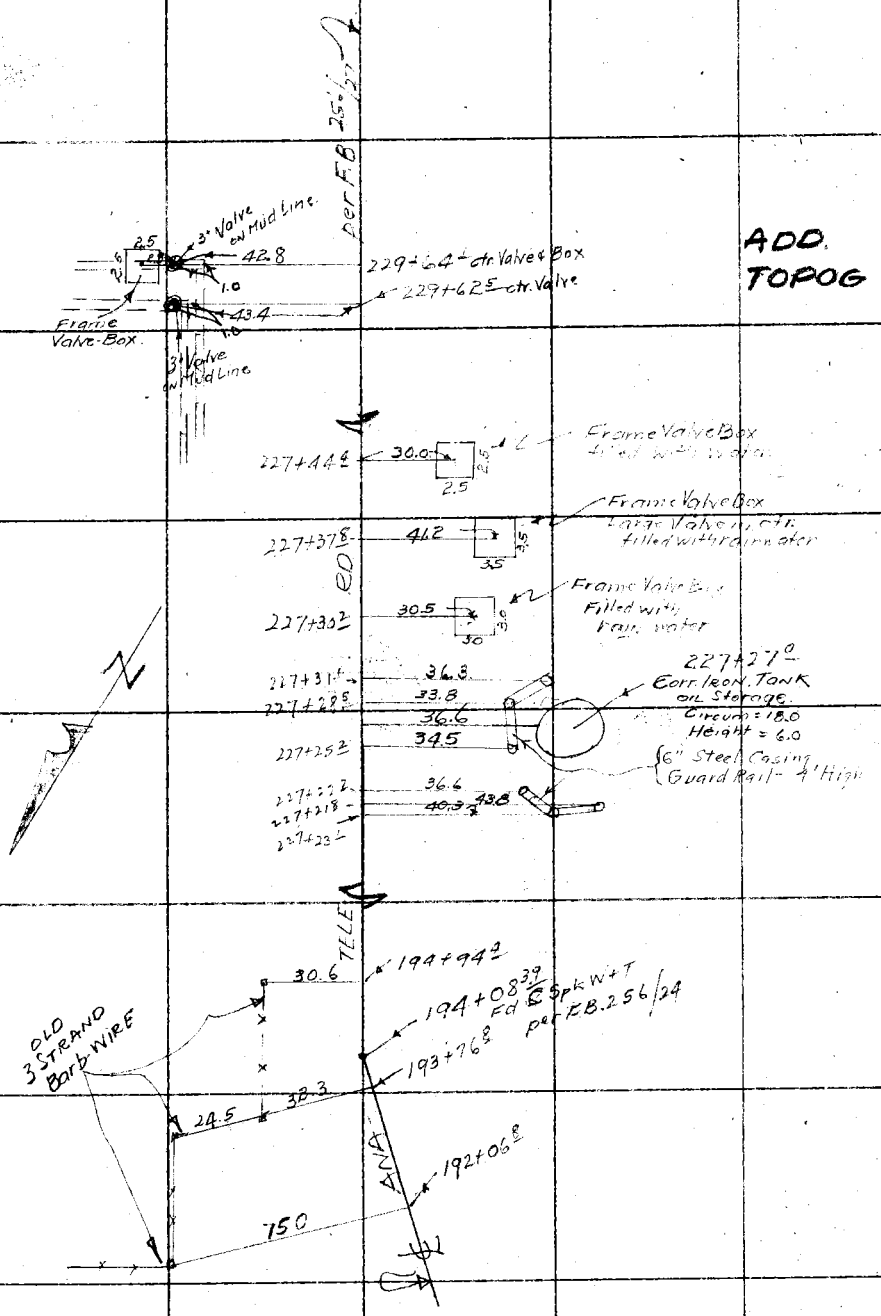

Notes: ANY ADDITIONS OR CHANGES ON THIS SHEET MUST BE MADE OR CIRCLED IN Red. WITH DATE AND NAME OF PERSON MAKING CHANGE.

Do not extend notes this side of this line

RETURN TO LOS ANGELES COUNTY SURVEYOR

F.B. 256 Pg. 158 BUTLER Chief Party Notes by BUTLER Date 1/3/

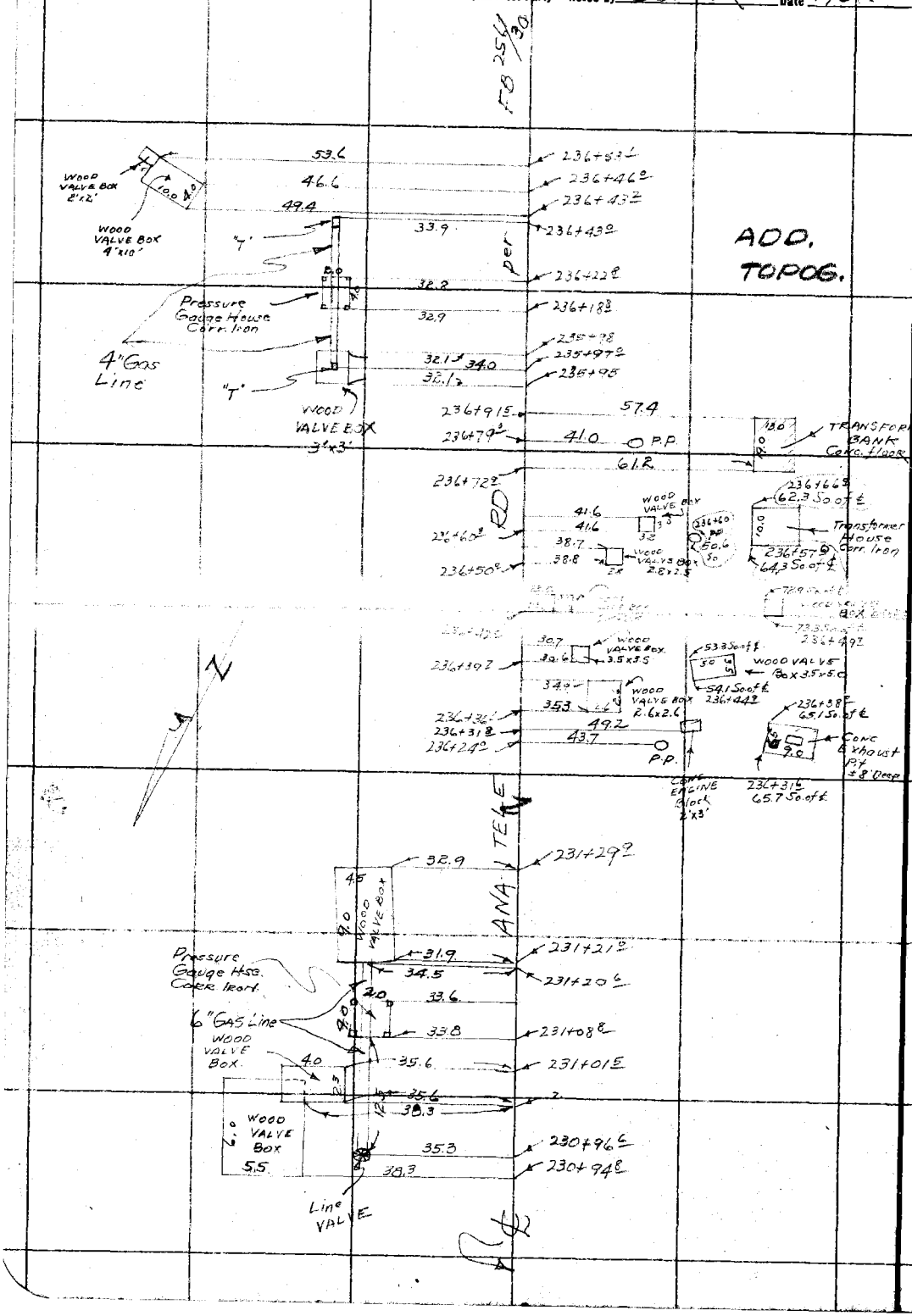

RETURN TO
LOS ANGELES COUNTY SURVEYOR

Do not extend notes this side of this line

Note: ANY ADDITIONS OR CHANGES ON THIS SHEET MUST BE MADE OR CIRCLED IN Red. WITH DATE AND NAME OF PERSON MAKING CHANGE.

Date 1/38 Notes by BUTLER Chief Party BUTLER F.B. 256 PG. 159

Platted by	W. O. No. 3108 D. S. O. No.
Date	Location ANA-TELE-RD
Map No.	Surveyed by BUTLER
Platting C'k'd by	Date 1/31
Date	Indexed A. C. Johnson

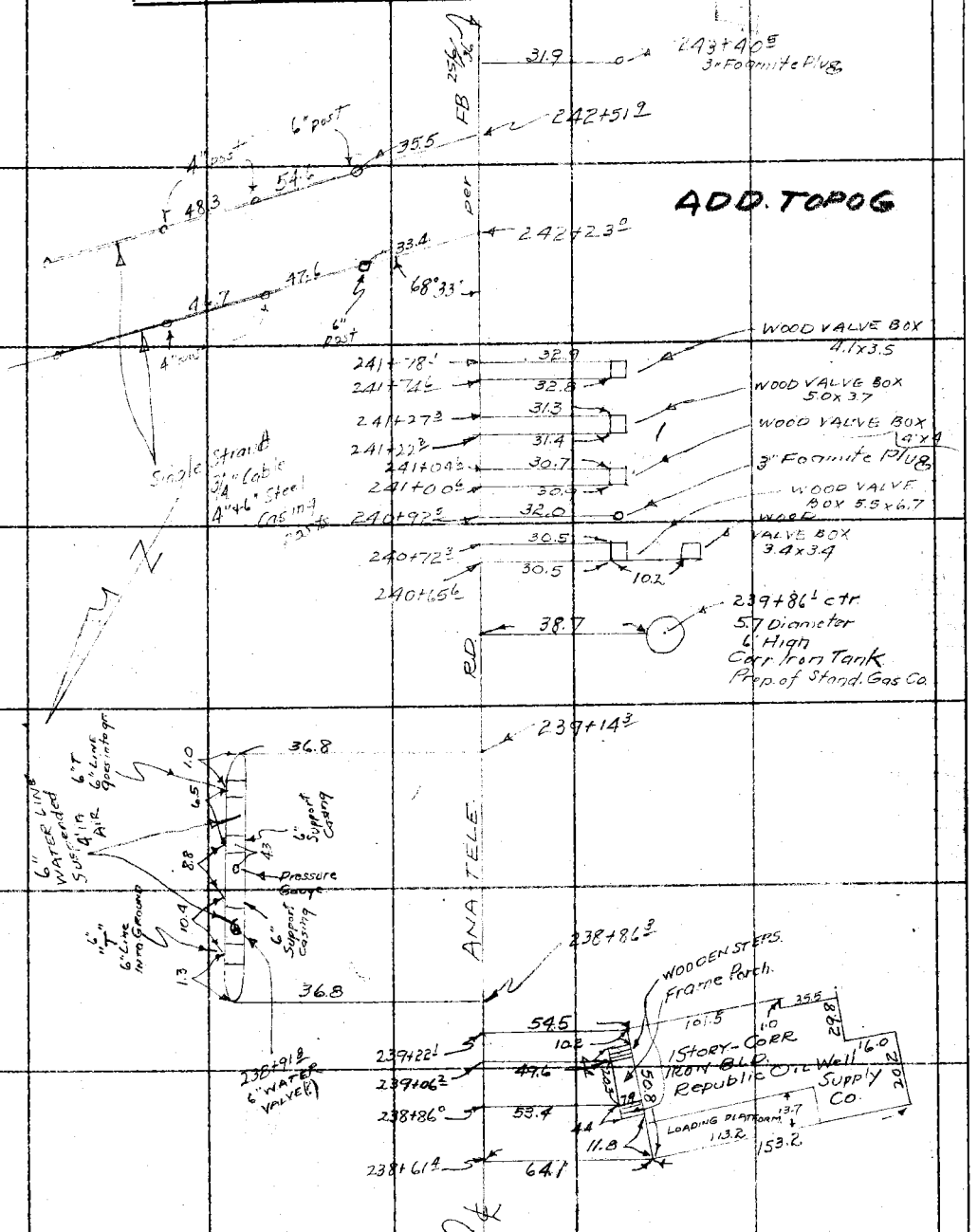

Notes: ANY ADDITIONS OR CHANGES ON THIS SHEET MUST BE MADE OR CIRCLED IN Red. WITH DATE AND NAME OF PERSON MAKING CHANGE.

Do not extend notes this side of this line

RETURN TO LOS ANGELES COUNTY SURVEYOR

F.B. 256 PG. 160 BUTLER Chief Party Notes by BUTLER Date 1/30



RETURN TO
LOS ANGELES COUNTY SURVEYOR

Do not extend notes this side of this line

Note: ANY ADDITIONS OR CHANGES ON THIS SHEET MUST BE MADE OR CIRCLED IN Red. WITH DATE AND NAME OF PERSON MAKING CHANGE.

Date 1/38 Notes by BUTLER Chief Party BUTLER F.B. 256 PG. 161

Plotted by	W. O. No. 3108 D. S. O. No.
Date	Location ANA-TEL-RD
Map No.	Surveyed by BUTLER
Plotting C'k'd by	Date 1/31
Date	Indexed C. JOHNSON

Notes: ANY ADDITIONS OR CHANGES ON THIS SHEET MUST BE MADE OR CIRCLED IN Red. WITH DATE AND NAME OF PERSON MAKING CHANGE.

Do not extend notes this side of this line

RETURN TO LOS ANGELES COUNTY SURVEYOR

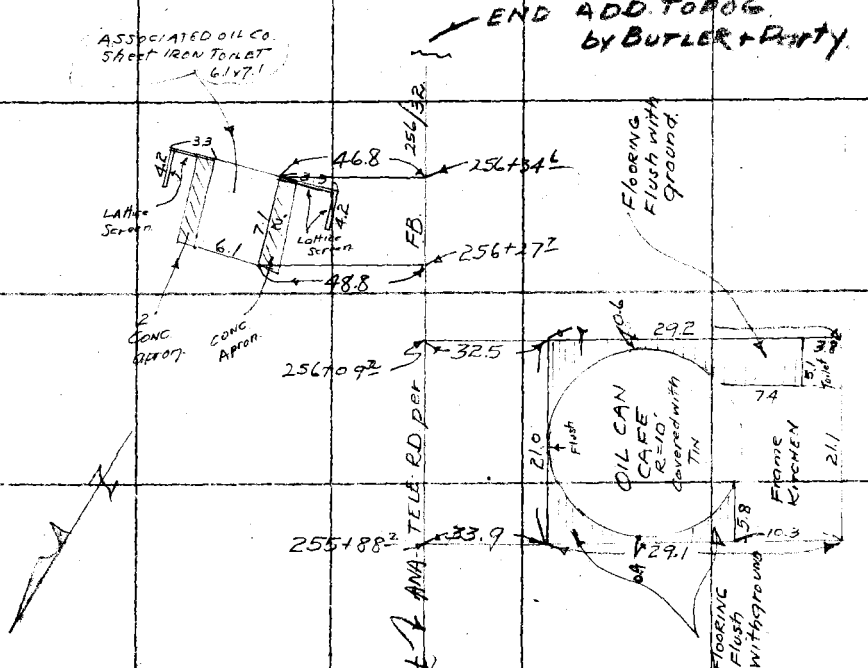

F.B. 256 Pg. 162 Chief Party Notes by Date

LINE CHANGE
ON
SLAUSON AVE.
from
GARFIELD AVE
to
BLUFF RD.

Hugh F. Evans	Dep	
Fred H. Blanchard	K	Tape # 072 calibrated to
Delbert S. Sedig	H.C.	100.000' @ 54°F.
Nathan R. Smith	R.C.	
Webster D. Walker		

RETURN TO
LOS ANGELES COUNTY SURVEYOR

Do not extend notes this side of this line

Note: ANY ADDITIONS OR CHANGES ON THIS SHEET MUST BE MADE OR CIRCLED IN RED WITH DATE AND NAME OF PERSON MAKING CHANGE.

To Left side pg. 164

Notes Ck'd by McPherson	Survey of Slauson Ave
Map No. B-388	W. O. 3108 Tape No. St'd. °F.
Office Work Wood	Surveyed by Evans
Checked McPherson	Notes H. Date 2-24-37
Date Mar. 1937	Indexed A. C. Johnson 3-5-37

F.B. 256 Pg. 163

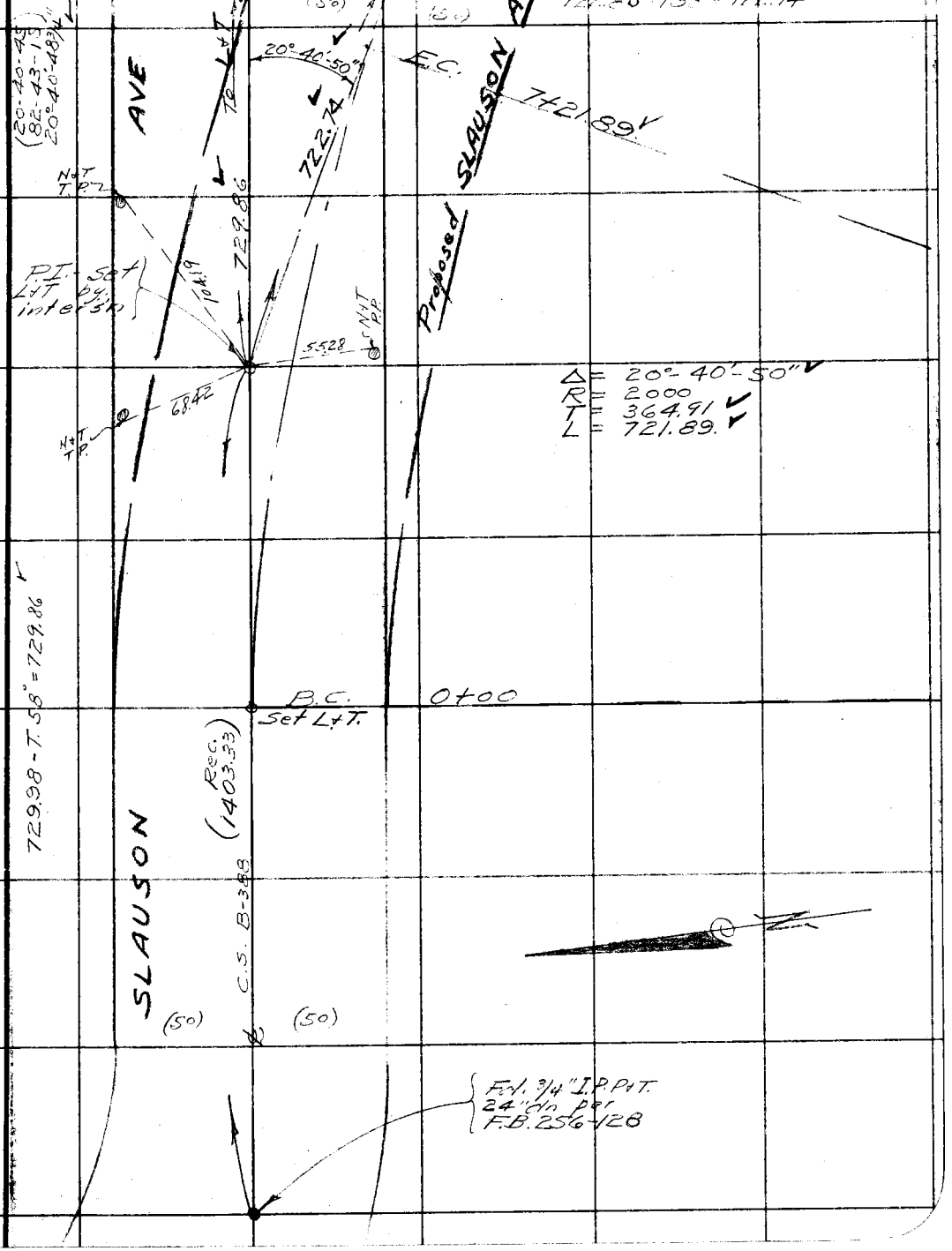

Note: Any Additions or Changes on This Sheet Must be Made or Circled in Red Ink With Date and Name of Person Making Change.

Do not extend notes this side of this line

RETURN TO
LOS ANGELES COUNTY SURVEYOR
700 HALL OF RECORDS

FORM 247 10M 11-35

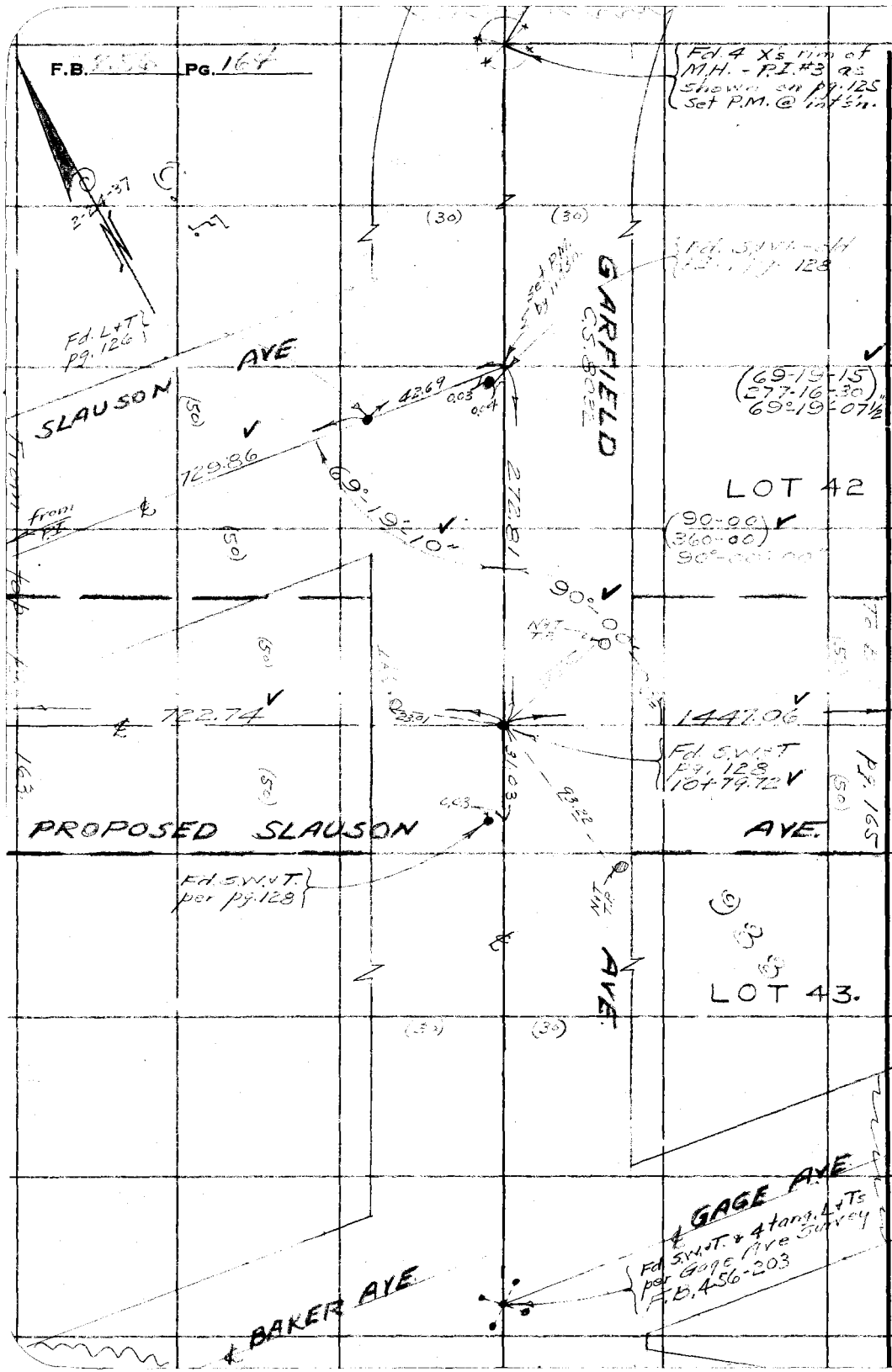

RETURN TO
LOS ANGELES COUNTY SURVEYOR
700 HALL OF RECORDS

Note: Any Additions or Changes on This Sheet Must be Made or Circled in Red Ink With Date and Name of Person Making Change.

Do not extend notes this side of this line

To Lot. pg. 166

Notes Ck'd by McPherson	Survey of Slauson Ave	F.B. 256 Pg. 165
Map No. B-388	W. O. 3108 Tape No. C72 St'd 81°F.	
Office Work Wood	Surveyed by Evans	
Checked McPherson	Notes HE Date 2-24-37	
Date Mar. 1937	Indexed A. C. Johnson	

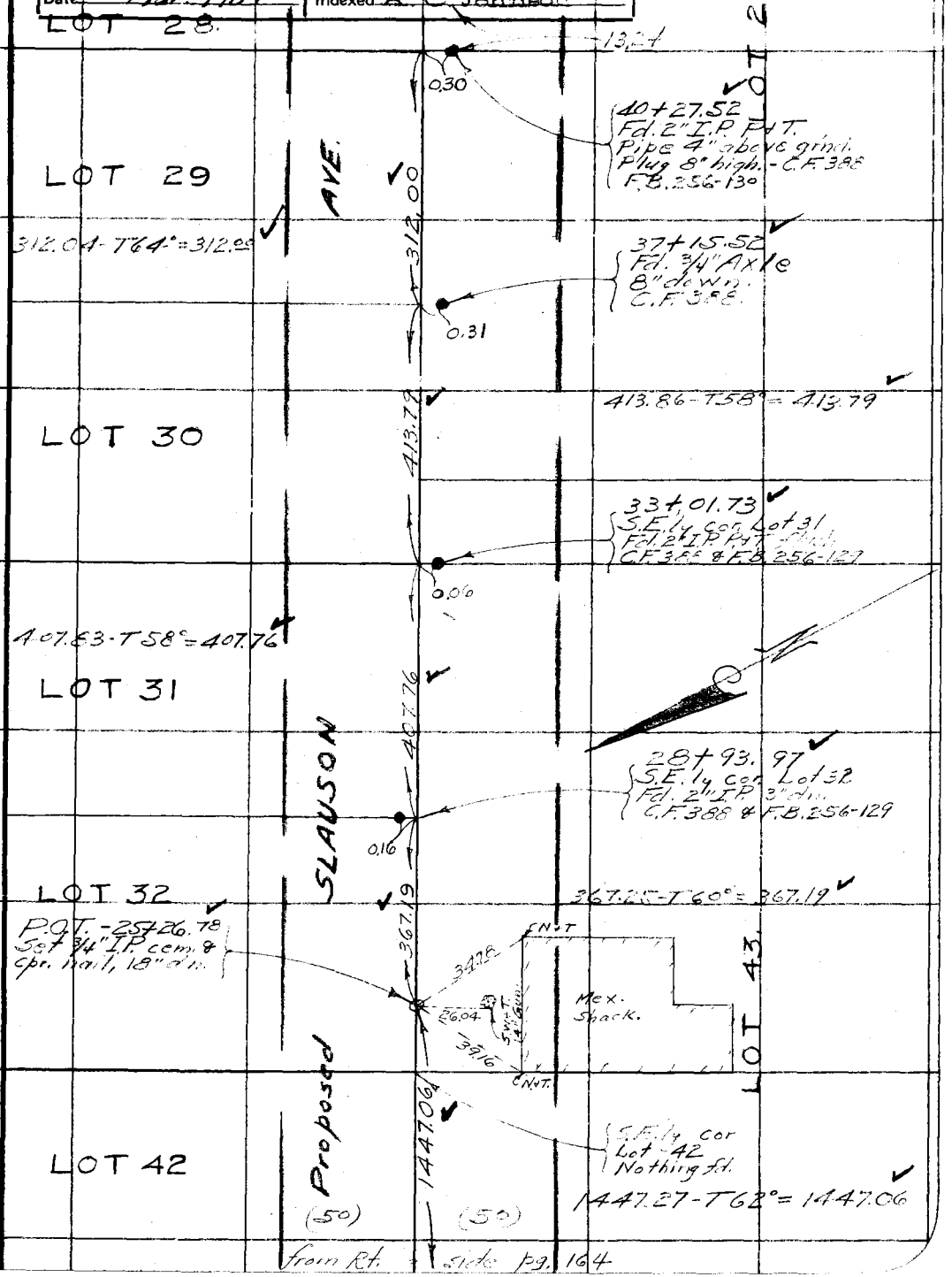

from Rt. side pg. 164

Note: Any Additions or Changes on This Sheet Must be Made or Circled in Red Ink With Date and Name of Person Making Change

Do not extend notes this side of this line

RETURN TO
LOS ANGELES COUNTY SURVEYOR
700 HALL OF RECORDS

FORM 247 10M 11-35

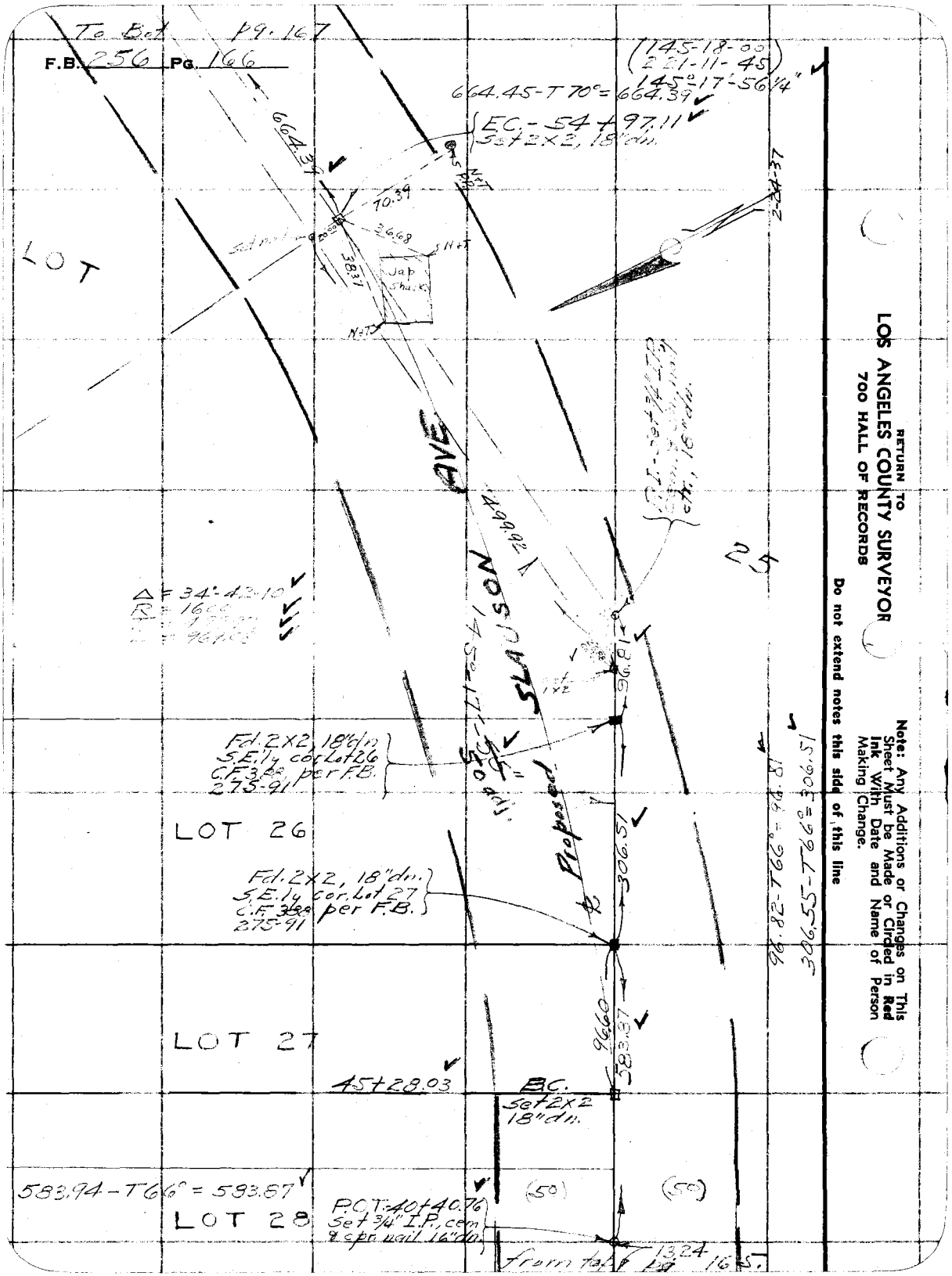

RETURN TO
LOS ANGELES COUNTY SURVEYOR
700 HALL OF RECORDS

Do not extend notes this side of this line

Note: Any Additions or Changes on This Sheet Must be Made or Circled in Red Ink With Date and Name of Person Making Change.

To bot. pg. 168

Notes Ck'd by McPherson	Survey of Slauson Ave
Map No. B-388	W. O. 3108 Tape No. 572 St'd 8½°F.
Office Work Wood	Surveyed by Evans
Checked McPherson	Notes HE Date 3-1-37
Date Mar. 1937	Indexed A. C. Johnson

F.B. 256 PG. 167



from top pg. 166

Note: Any Additions or Changes on This Sheet Must be Made or Circled in Red Ink With Date and Name of Person Making Change.

Do not extend notes this side of this line

RETURN TO
LOS ANGELES COUNTY SURVEYOR
700 HALL OF RECORDS

FORM 247 10M 11-35

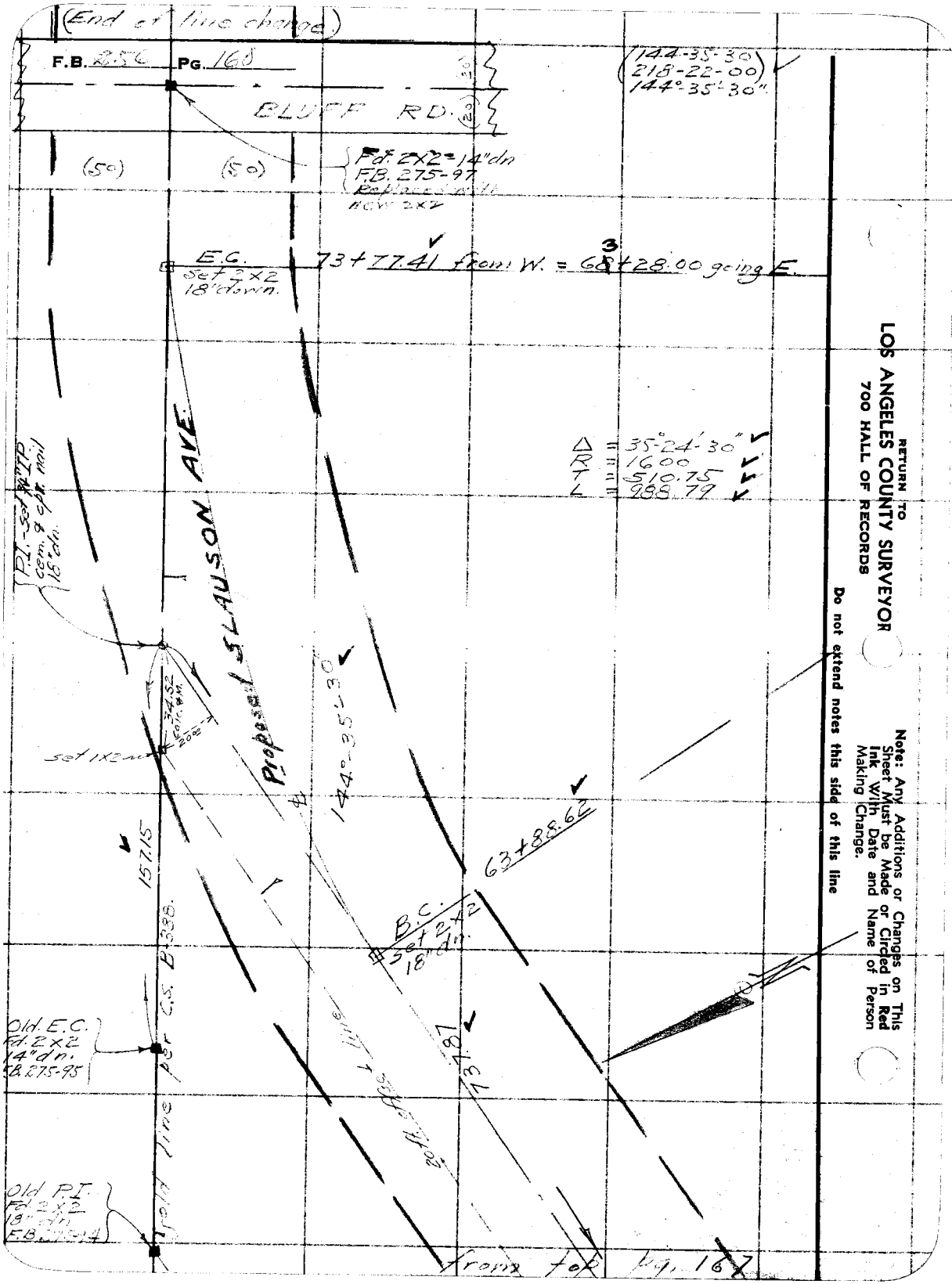

RETURN TO
LOS ANGELES COUNTY SURVEYOR
700 HALL OF RECORDS

Note: Any Additions or Changes on This Sheet Must be Made or Circled in Red Ink With Date and Name of Person Making Change.

Do not extend notes this side of this line

To lower [illegible] pg. 170

Notes Ck'd by	Survey of Slauson Ave
Map No. B-388	W. O. 3108 Tape No. 072 St'd 85°F.
Office Work Wood	Surveyed by Evans
Checked McPherson	Notes HE Date 3-2-37
Date Mar. 1937	Indexed A. C. Johnson 3-5-37

F.B. 256 PG. 169

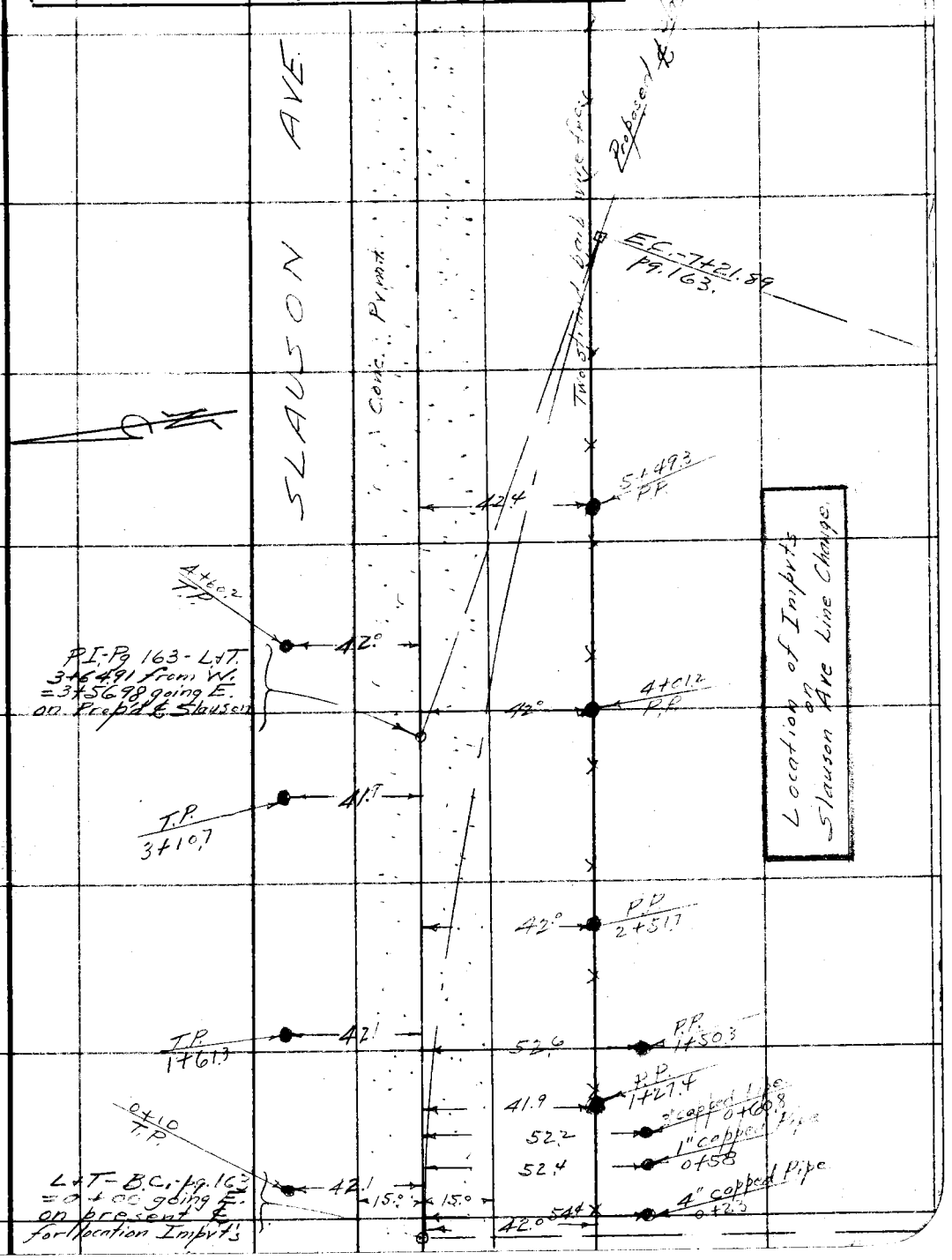

Note: Any Additions or Changes on This Sheet Must be Made or Circled in Red Ink With Date and Name of Person Making Change

Do not extend notes this side of this line

RETURN TO
LOS ANGELES COUNTY SURVEYOR
700 HALL OF RECORDS

FORM 247 10M 11-35

F.B. 256 PG. 170

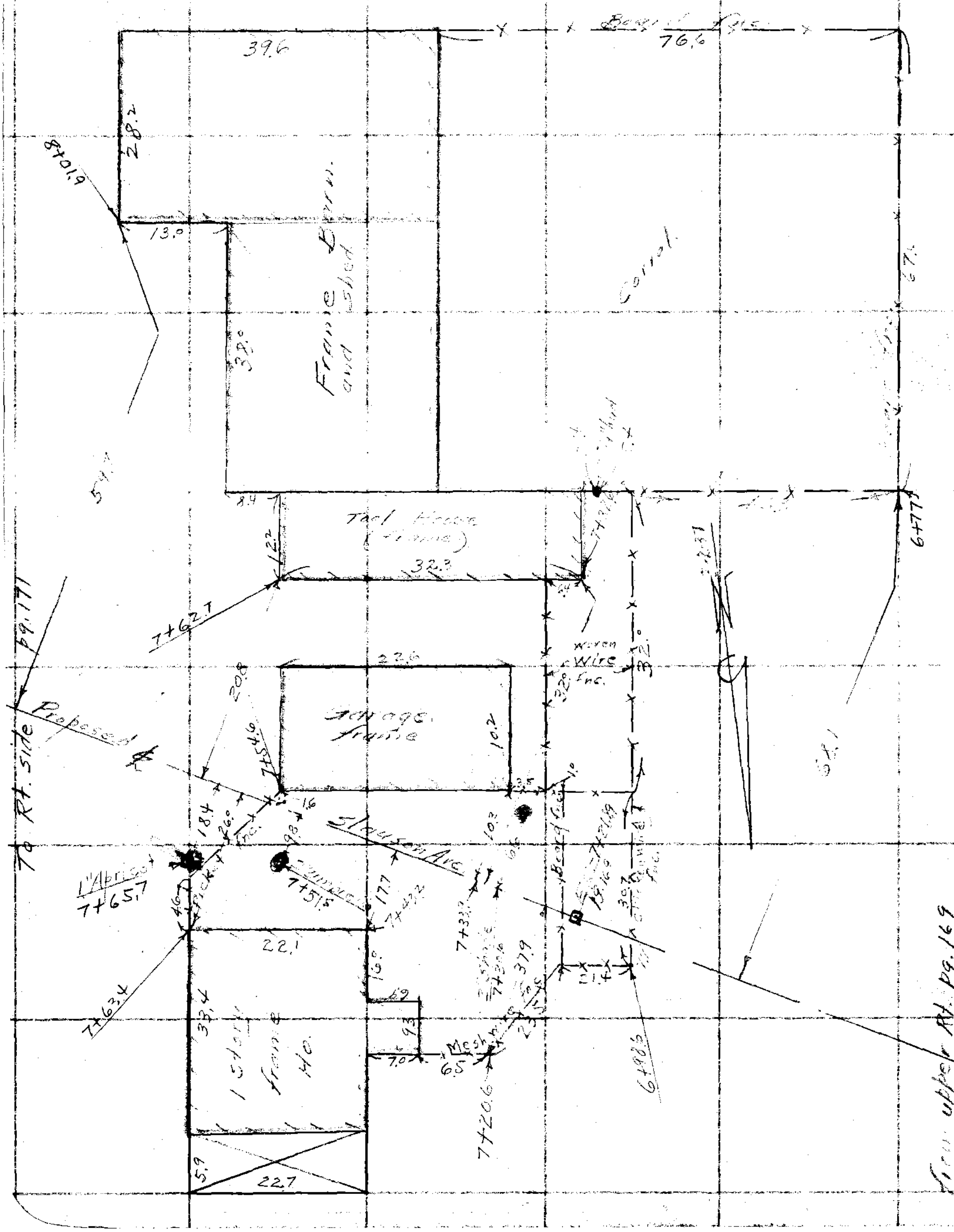

RETURN TO
LOS ANGELES COUNTY SURVEYOR
700 HALL OF RECORDS

Do not extend notes this side of this line

Note: Any Additions or Changes on This Sheet Must be Made or Circled in Red Ink With Date and Name of Person Making Change.

Notes Ck'd by	Survey of Slauson Ave
Map No. B-388	W. O. 3108 Tape No. 612 St'd 8 1/6 F.
Office Work Wood	Surveyed by Evans
Checked McPherson	Notes HE Date 3-2-37
Date Mar. 1937	Indexed A. C. Johnson

F.B. 256 Pg. 171

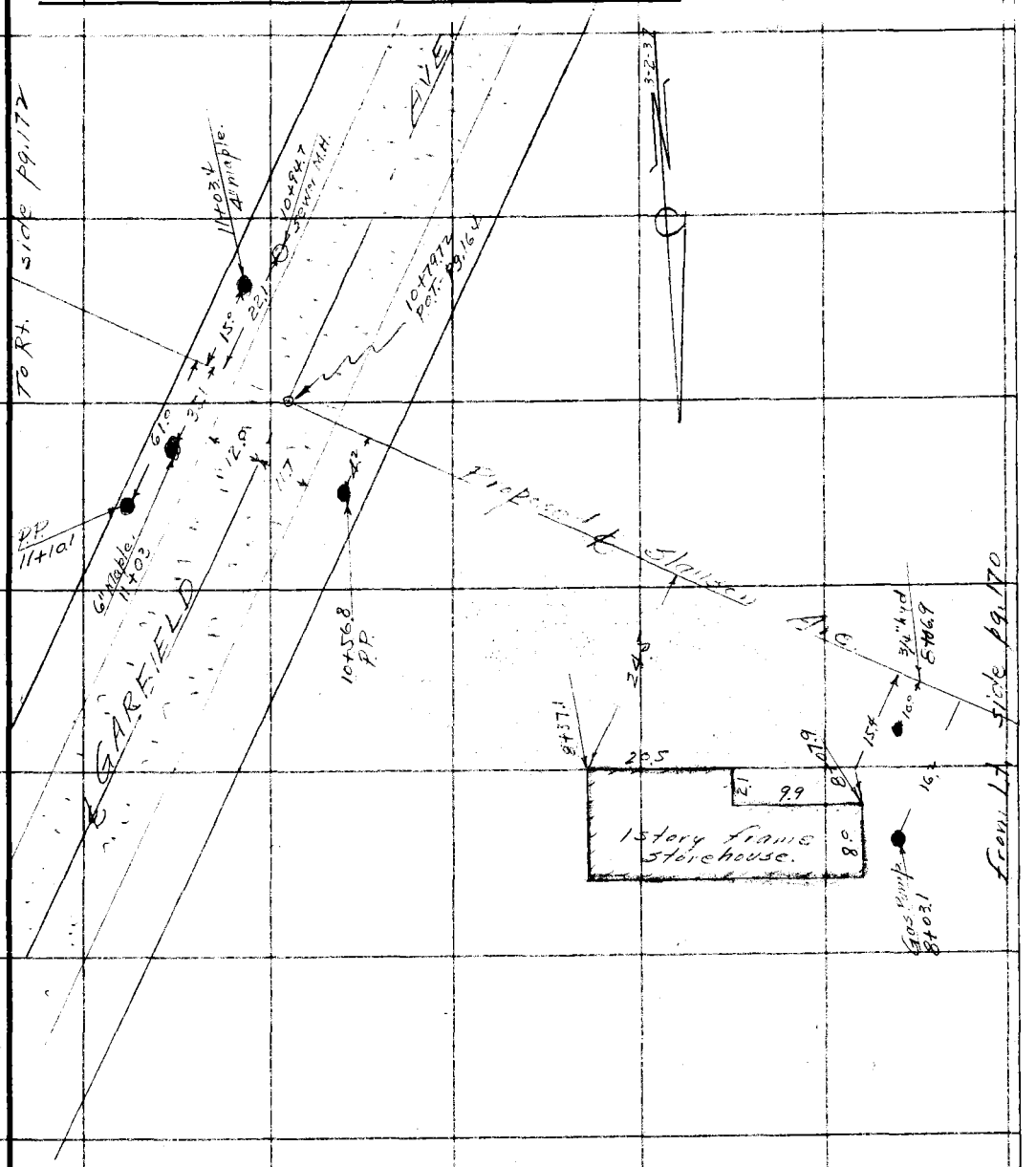

Note: Any Additions or Changes on This Sheet Must be Made or Circled in Red Ink With Date and Name of Person Making Change

Do not extend notes this side of this line

RETURN TO
LOS ANGELES COUNTY SURVEYOR
700 HALL OF RECORDS

FORM 247 10M 11-35

RETURN TO
LOS ANGELES COUNTY SURVEYOR
700 HALL OF RECORDS

Note: Any Additions or Changes on This Sheet Must be Made or Circled in **Red Ink** With Date and Name of Person Making Change.

Do not extend notes this side of this line

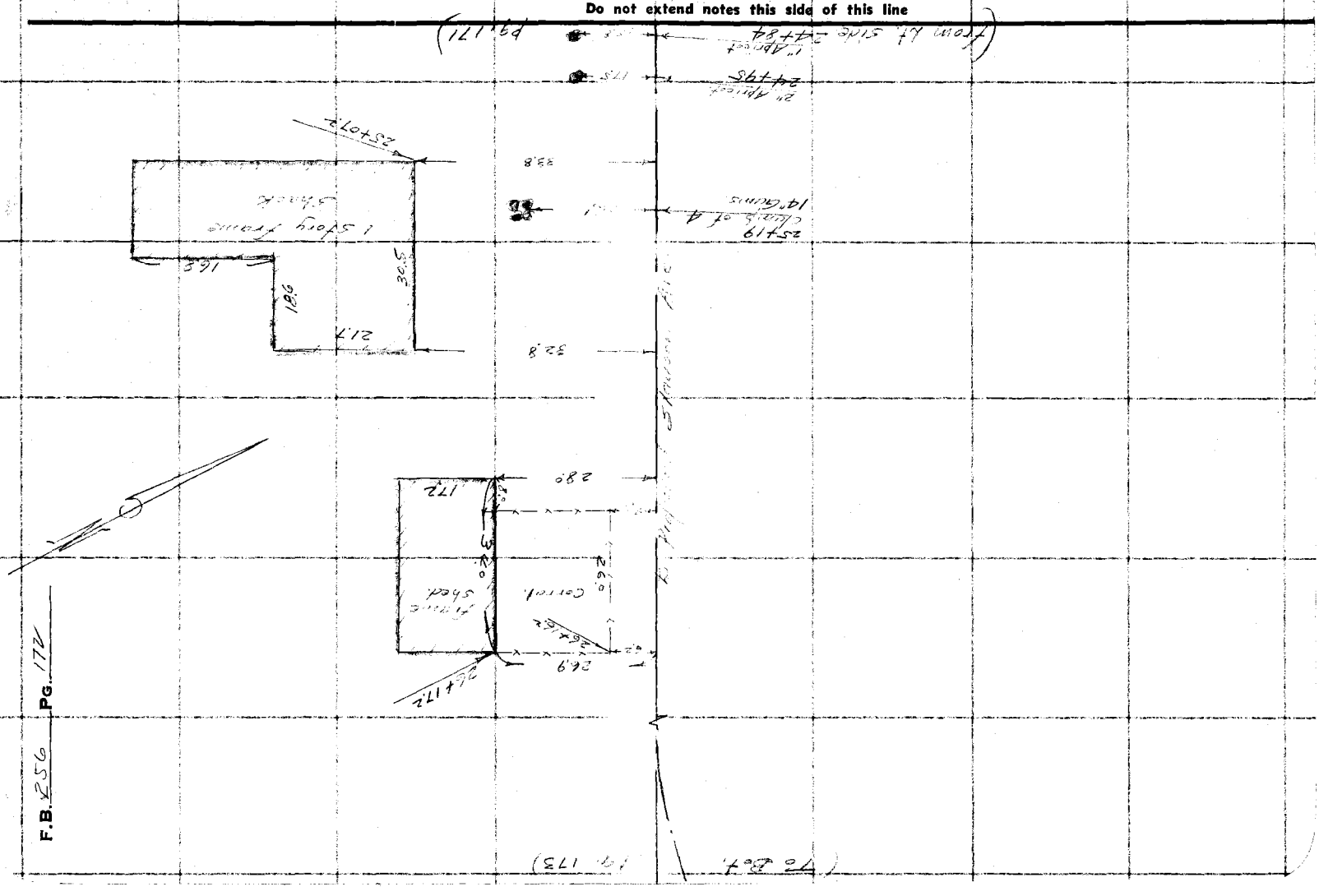

F.B. 256 Pg. 172

Notes Ck'd by	Survey of Slauson Ave	F.B. 256 Pg. 173
Map No. B-388	W. O. 3108 Tape No. 072 St'd 84 °F.	
Office Work Wood	Surveyed by Evans	
Checked McPherson	Notes HE Date 3-2-37	
Date Mar. 1937	Indexed A. C. Johnson	

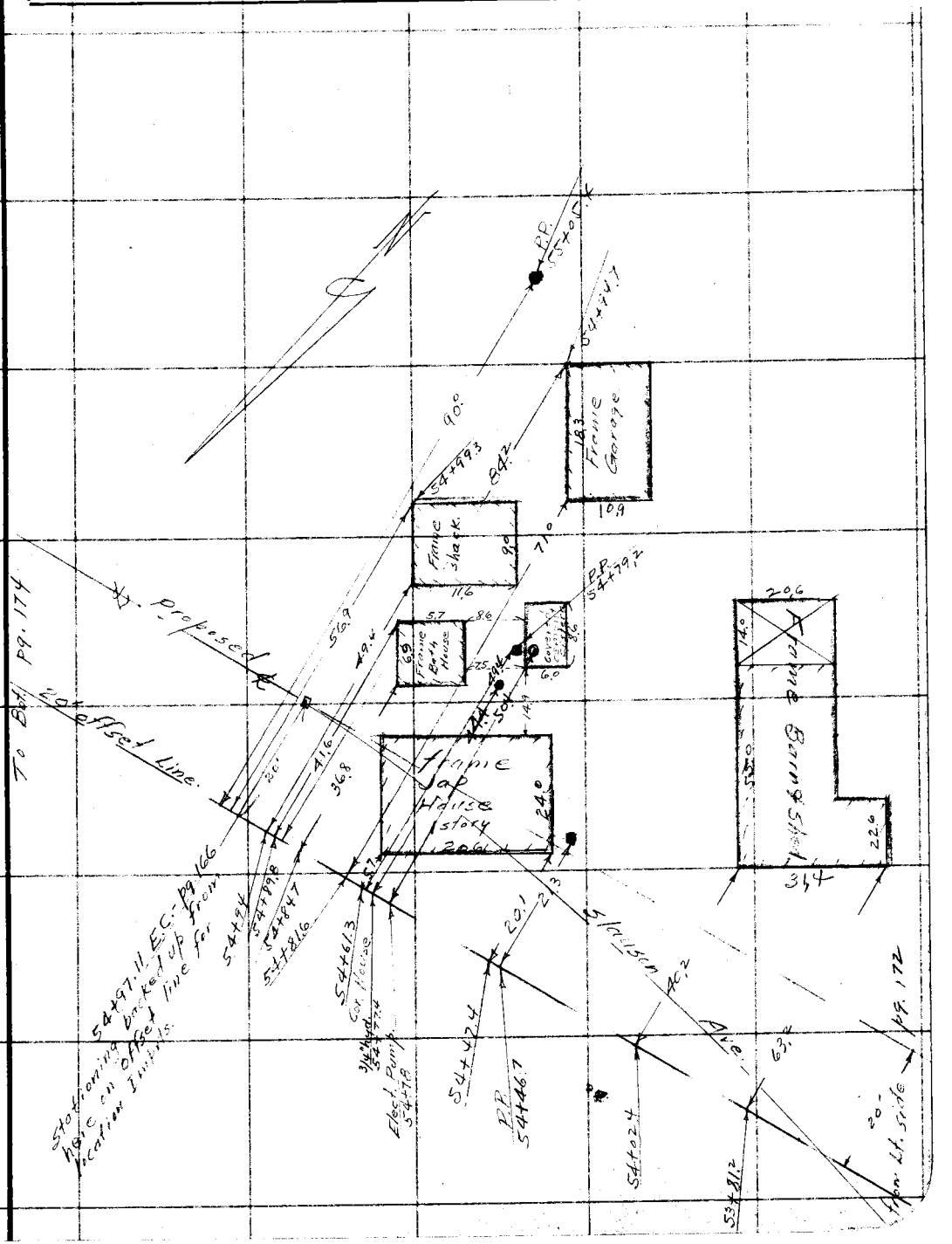

Note: Any Additions or Changes on This Sheet Must be Made or Circled in Red Ink With Date and Name of Person Making Change.

Do not extend notes this side of this line

RETURN TO
LOS ANGELES COUNTY SURVEYOR
700 HALL OF RECORDS

FORM 247 10M 11-38

F.B. 256. Pg. 174

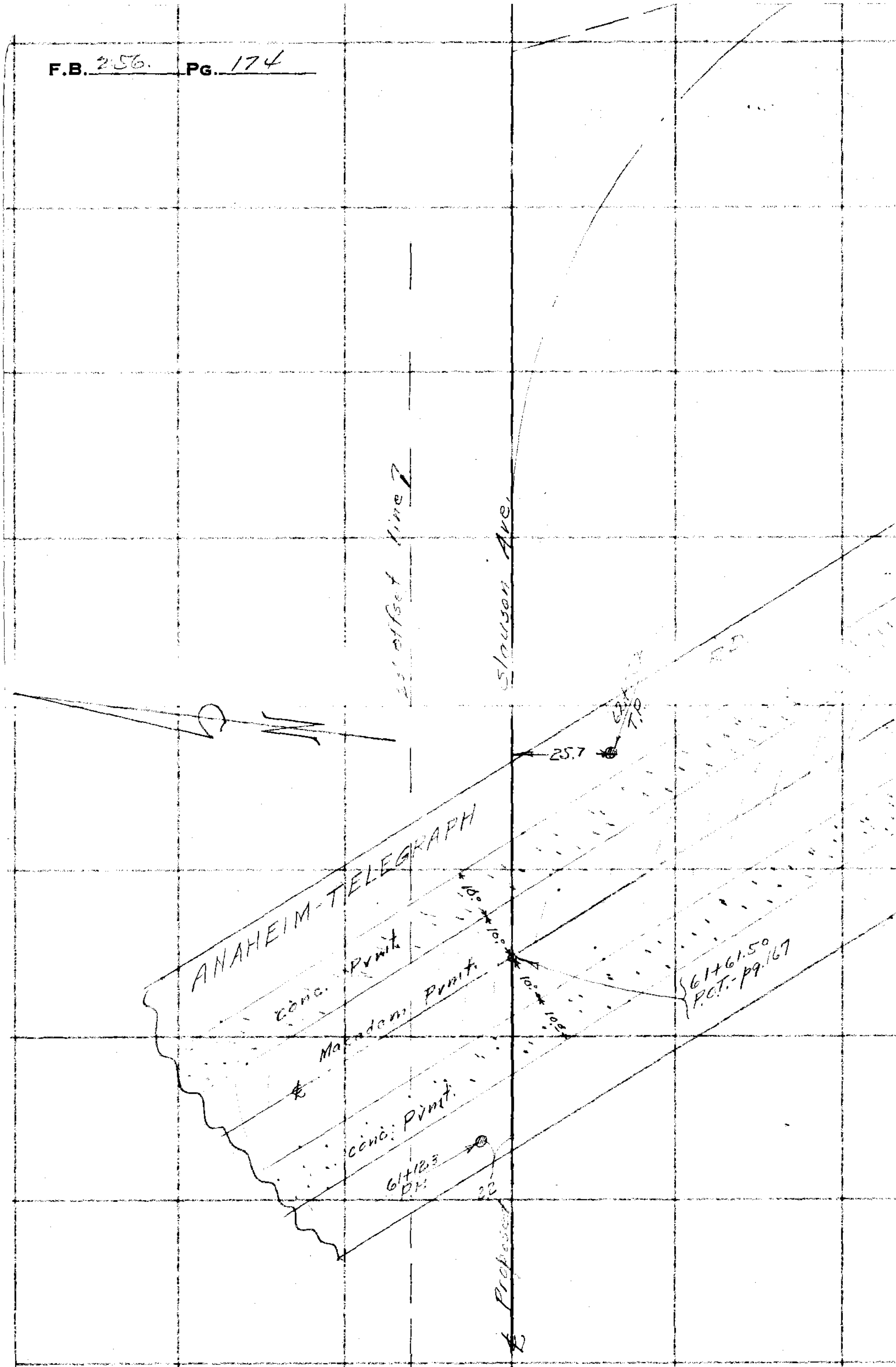

RETURN TO
LOS ANGELES COUNTY SURVEYOR
700 HALL OF RECORDS

Note: Any Additions or Changes on This Sheet Must be Made or Circled in Red Ink With Date and Name of Person Making Change.

Do not extend notes this side of this line

Notes Ck'd by		Survey of Slauson Ave	F.B. 256 Pg. 175
Map No. B-389		W. O. 3108 Tape No. [illegible] St'd 84°F.	
Office Work Wood		Surveyed by Evans	
Checked McPherson		Notes H Date 3-2-37	
Date Mar. 1937		Indexed A. C. Johnson	

(End of [illegible])



F.B. 256 Pg. 176

252